

These maps are located
in the Map File

G6295
s25
.U5

HAROLD G. LEE LIBRARY
BRIGHAM YOUNG UNIVERSITY
PROVO, UTAH

**DO NOT
CIRCULATE**

Digitized by the Internet Archive
in 2011 with funding from
Brigham Young University

<http://www.archive.org/details/gazetteertoams1202unit>

DD
14
U5X
VOL. 2

Gazetteer to

DO NOT
CIRCULATE

AMS 1:25,000 MAPS OF WEST GERMANY

VOLUME II
HATELER-B. TO OZENTAL

CORPS OF ENGINEERS, U. S. ARMY
ARMY MAP SERVICE
WASHINGTON 25, D. C.

1954

HAROLD B. LEE LIBRARY
BRIGHAM YOUNG UNIVERSITY
PROVO, UTAH

GAZETTEER TO AMS 1:25,000 MAPS OF WEST GERMANY

Names in this gazetteer appear on AMS 1:25,000 (AMS M841 Series and AMS M842 Series) maps of West Germany. The index at the back of this gazetteer indicates the location of the sheets.

According to present plans, the M842 series (Bavaria 1:25,000) will eventually be converted to M841 sheet lines. Therefore, names appearing on present M842 sheets have been listed with reference to the anticipated M841 sheet layout and marked with an asterisk. A separate gazetteer exists for interim use with the M842 series.

Column I, Name.—Names are listed in the form in which they appear on the maps, alphabetized to 16 places. Alphabetization was accomplished in the following sequence: space, period, ampersand, hyphen, diagonal, comma, apostrophe, letters of the alphabet, and numerals 0 to 9.

Example:

KLEIN BERG	KLEIN - KARLE	KLEIN' FEN
KLEIN. AUMAN	KLEIN / GOLDACH /	KLEINE
KLEIN & KLEIN	KLEIN, GRUND	9 KLEIN

Note: Parentheses are represented by diagonals (see listing immediately above).

Some spelling corrections have been made to these names, with the result that the gazetteer indicates a more recent or preferred spelling than the maps. These changes will be incorporated into any revised map edition.

Column II, Designation.—Code designations in this column

describe the feature to which the name applies. For the key to the code designations used, see p. iv. Code designations have been limited to no more than four letters.

Column III, Grid Ref.—The grid reference for each name consists of a two-letter 100,000-meter square identification, followed by a four-digit number. The grid reference may be used to locate the named feature on the map in the following manner:

First, locate the north-south grid line labelled with the two large figures (ignore the smaller figures) corresponding to the first two digits of the grid reference in the gazetteer. Second, locate the east-west grid line in the same manner as the north-south line, but using the last two digits of the grid reference in the gazetteer. The named feature will be found to the east and north in the immediate vicinity of the intersection of these two grid lines. (The two-letter 100,000-meter square identification should be ignored.)

Column IV, Sheet No.—Sheet number shows the number of the map on which the named feature appears.

Column V, Lat.—The latitude of the named feature is given to the nearest minute, as computed from the scaled grid reference.

Column VI, Long.—The longitude of the named feature is given to the nearest minute, as computed from the scaled grid reference.

NAME	DESIGNATION	GRID REF.	SHEET NO.	LAT.	LONG.	NAME	DESIGNATION	GRID REF.	SHEET NO.	LAT.	LONG.
HÄTELER-B.	HILL	ND6762	3025	52°54'	10°00'	HATTIG	FARM	L85593	4607	51°22'	6°55'
HÄTERBUSCH	FARM	MC7111	4417	51°33'	8°35'	HATTING	FARM	OU2160	7637	48°21'	11°59'
HÄTERSCHOF	FARM	LC1023	4303	51°37'	6°15'	HATTINGEN	POPL	MUB407	8018	47°55'	8°47'
HÄTGER	FARM	LC8897	3610	52°19'	7°22'	HATTINGEN	POPL	L87395	4609	51°23'	7°10'
HÄTGES-B.	RUGE	NA3254	5822	50°08'	9°27'	HATTINGEN	POPL	L87395	4509	51°23'	7°10'
HÄTIG	FRST	MA3555	5814	50°09'	8°05'	HATTINGER BERG	AN	MU8310	8018	47°57'	8°46'
HÄTKAMP	FARM	NE7566	2126	53°50'	10°08'	HATTINGER LOCH	GRGE	MU8106	8018	47°54'	8°45'
HÄTOP	MT	NC4642	4124	51°50'	9°40'	HATTLUND	POPL	NF4769	1224	54°46'	9°44'
HÄTROPSSHOF	FARM	LC3703	4505	51°27'	6°39'	HATTLUNDMOUR	POPL	NF4867	1224	54°45'	9°45'
HÄTSACH	POPL	MU2671	7514	48°29'	8°00'	HATTNAU	POPL	NT4770	8423	47°35'	9°37'
HÄTSCHENMÜHLE	MILL	NA8706	6227	49°42'	10°13'	HATTNITT	BLDG	L85774	4707	51°12'	6°57'
HÄTSCHERWAND	CL F I	IN8286	8338	47°41'	12°05'	HATTORF	POPL	NC8523	4327	51°39'	10°14'
HÄTSCHLER	AN	LA5427	6107	49°53'	6°58'	HATTORF	POPL	PD1902	3630	52°21'	10°45'
HÄTSHAUSEN	POPL	LE9812	2610	53°21'	7°28'	HATTORFER HOLZ	FRST	PQ2005	3630	52°23'	10°46'
HÄTTEL	AN	NV9119	7027	48°55'	10°14'	HATTORFER WALZ	FRST	NC8620	4327	51°37'	10°14'
HÄTTEL	AN	NU2384	7321	48°36'	9°19'	HATTROP	FARM	MC0134	4211	51°45'	7°34'
HÄTTELÄCKER	AN	MT3673	8314	47°36'	8°09'	HATTROP	POPL	MC3415	4414	51°35'	8°03'
HÄTTELMÜHLE	MILL	MU9909	8019	47°56'	8°59'	HATTROPHOLEN	POPL	MC3416	4414	51°35'	8°03'
HÄTTELSBERG	AN	MT1777	8313	47°38'	7°54'	HATTSTEDT	POPL	NF0142	1420	54°31'	9°01'
HÄTTEN	AN	MD5777	2916	53°02'	8°22'	HATTSTEDTER MARSCH	MRSH	NF0145	1420	54°33'	9°01'
HÄTTEN-B.	HILL	MA9962	5719	50°13'	8°59'	HATTSTEDTER MARSCH	MRSH	NF0144	1420	54°33'	9°01'
HÄTTEN-B.	MT	NA4028	5123	50°48'	9°34'	HATTSTEDTER MÜHLE	MILL	NF0242	1420	54°31'	9°02'
HÄTTEN-B.	HILL	M89214	5219	50°43'	8°53'	HATTSTEDTER NEUER KOOG	MDW	MF9645	1419	54°33'	8°56'
HÄTTENÄU	FRST	NU6122	7924	48°03'	9°49'	HATTSTEDTER NEUER KOOG	FARM	MF9644	1419	54°33'	8°56'
HÄTTENBACH	POPL	N83928	5123	50°48'	9°33'	HATTSTEDTERMARSCH	MDW	MF9844	1419	54°33'	8°58'
HÄTTENBACH	STRM	N83828	5123	50°48'	9°32'	HATTSTEDTFELD	FARM	NF0240	1420	54°30'	9°02'
HÄTTENBACH	FRST	NU1395	7221	48°42'	9°11'	HATTSTEIN	RUIN	MA5967	5716	50°15'	8°26'
HÄTTENBACH	STRM	NU1394	7221	48°42'	9°11'	HATZ	FARM	UP0400	8140	47°44'	12°23'
HÄTTENBERG	AN	NT0582	8320	47°41'	9°04'	HATZ-B.	STRM	N80036	5120	50°52'	9°00'
HÄTTENBÜHL	AN	NV1007	7120	48°49'	9°08'	HATZ-B.	HILL	PE1637	2430	53°34'	10°45'
HÄTTENBURG	POPL	NU6923	7925	48°03'	9°56'	HATZ-B.	HILL	PE1923	2530	53°26'	10°47'
HÄTTENBURG	POPL	NC1987	3721	52°14'	9°17'	HATZBACH	POPL	N80136	5120	50°52'	9°01'
HÄTTENBURG	VAL	N87001	5425	50°33'	9°59'	HATZBACH	STRM	M89838	5119	50°54'	8°58'
HÄTTENBURG	EST	N88559	4927	51°05'	10°13'	HATZBACHS-M.	MILL	M88053	4918	51°02'	8°43'
HÄTTENBURG	POPL	UP7085	7345	48°36'	13°14'	HATZBERG	FARM	PE1922	2530	53°26'	10°47'
HÄTTENBURG	POPL	PV9323	7035	48°56'	11°38'	HATZBOGEN	FRST	PU5414	8032	47°58'	11°04'
HÄTTENBURG	AN	N82287	4621	51°20'	9°19'	HATZEL-B.	MT	MV2643	6813	49°08'	7°59'
HÄTTENBURG	POPL	NT0574	8320	47°37'	9°04'	HATZELBERG	AN	MV7948	6818	49°11'	8°43'
HÄTTENBURG	FRST	N81378	4721	51°15'	9°11'	HATZELBERG	SLP	UQ1049	6840	49°10'	12°23'
HÄTTENBURG	AN	ND0546	3224	52°46'	9°44'	HATZELBERG	FRST	MU8647	7718	48°17'	8°49'
HÄTTENBURG	POPL	MA3240	5914	50°00'	8°03'	HATZELLEITEN	SLP	PV7185	6534	49°30'	11°22'
HÄTTENBURG	FRST	MA3045	5914	50°03'	8°01'	HATZELSBERG	FARM	UP3051	7742	48°17'	12°43'
HÄTTENBURG	FRST	MA2648	5913	50°05'	7°58'	HATZELSBERG	FARM	UQ1046	6840	49°08'	12°23'
HÄTTENBURG	POPL	PV4133	6931	49°02'	10°56'	HATZELSBERG	POPL	UU0947	6840	49°09'	12°23'
HÄTTENBURG	POPL	NA4890	5524	50°28'	9°41'	HATZELSOORF	FARM	UN5381	8344	47°40'	13°02'
HÄTTENBURG	POPL	PV9928	7036	48°58'	11°43'	HATZEN	AN	NV1902	7221	48°46'	9°16'
HÄTTENBURG	POPL	PT1493	8229	47°47'	10°35'	HATZEN-B.	HILL	N80202	5420	50°34'	9°02'
HÄTTENBURG	POPL	NU4290	7323	48°40'	9°34'	HATZEN-B.	HILL	M81955	4913	51°02'	7°45'
HÄTTENBURG	POPL	PU4638	7831	48°11'	10°58'	HATZEN-BERG	AN	NV1448	6821	49°11'	9°11'
HÄTTENBURG	POPL	PU5743	7732	48°13'	11°07'	HATZENBERG	AN	MU9634	7819	48°10'	8°57'
HÄTTENBURG	ROAD	PU4439	7831	48°11'	10°56'	HATZENBERG	AN	MV9951	6719	49°13'	8°59'
HÄTTENBURG	FRST	NA4988	5524	50°26'	9°41'	HATZENBERG	FARM	NT9778	8327	47°39'	10°17'
HÄTTENBURG	ROAD	PU4437	7831	48°10'	10°56'	HATZENBERG	AN	NV2948	6822	49°11'	9°24'
HÄTTENBURG	FARM	MC6769	3917	52°04'	8°31'	HATZENBERG	AN	MT5289	8216	47°45'	8°22'
HÄTTENBURG	GRGE	MV6329	6917	49°01'	8°29'	HATZENBERG	HILL	PU0643	7728	48°14'	10°26'
HÄTTENBURG	FARM	UP0785	7440	48°35'	12°23'	HATZENBERG	POPL	UU6307	7144	48°48'	13°08'
HÄTTENBURG	AN	MT9079	8319	47°40'	8°52'	HATZENBERG	FRST	MU8207	7144	48°48'	13°07'
HÄTTENBURG	AN	NU2290	7321	48°40'	9°18'	HATZENBGR.H.	FRST	MU8438	7718	48°12'	8°47'
HÄTTENBURG	AN	NV1903	7221	48°47'	9°16'	HATZENBOL	FRST	NV0679	6520	49°28'	9°05'
HÄTTENBURG	POPL	M88902	5419	50°34'	8°50'	HATZENBRUNNEN	AN	NV0051	6720	49°13'	9°00'
HÄTTENBURG	POPL	NA5293	5524	50°29'	9°44'	HATZENBRUNNEN	HILL	PT6779	8333	47°39'	11°13'
HÄTTENBURG	CHCH	NC2856	4022	51°57'	9°25'	HATZENBRUNNEN	POPL	MV4440	6815	49°07'	8°14'
HÄTTENBURG	AN	MU6920	7917	48°02'	8°35'	HATZENBRUNNEN	MILL	MU4641	6815	49°07'	8°16'
HÄTTENBURG	POPL	NU2000	8121	47°51'	9°16'	HATZENBRUNNEN	FRST	MU4993	7319	48°41'	8°55'
HÄTTENBURG	FRST	MV2815	7114	48°53'	8°01'	HATZENBRUNNEN	AN	MV6021	7016	48°56'	8°27'
HÄTTENBURG	FRST	PA3363	5731	50°12'	10°52'	HATZENBRUNNEN	MUW	NU2174	7421	48°31'	9°17'
HÄTTENBURG	POPL	K89653	5002	50°59'	6°05'	HATZENBRUNNEN	AN	MU7862	7518	48°25'	8°42'
HÄTTENBURG	FRST	MU5774	2916	53°01'	8°22'	HATZENBRUNNEN	POPL	UV0450	6836	49°10'	11°48'
HÄTTENBURG	MILL	MO5675	2916	53°01'	8°20'	HATZENBRUNNEN	AN	NV0249	6820	49°12'	9°02'
HÄTTENBURG	FRST	NT5681	8324	47°41'	9°45'	HATZENBRUNNEN	POPL	PV5102	7232	48°45'	11°03'
HÄTTENBURG	POPL	NB3523	5223	50°45'	9°30'	HATZENBRUNNEN	AN	NU0433	6920	49°03'	9°03'
HÄTTENBURG	POPL	MU2961	7514	48°24'	8°02'	HATZENBRUNNEN	AN	NU2935	7822	48°10'	9°23'
HÄTTENBURG	STRM	MU2861	7514	48°24'	8°02'	HATZENBRUNNEN	AN	NV1447	6821	49°10'	9°11'
HÄTTENBURG	FARM	MF8778	1118	54°51'	8°48'	HATZENBRUNNEN	POPL	LA8765	5710	50°14'	7°25'
HÄTTENBURG	POPL	PA3062	5830	50°12'	10°49'	HATZENBRUNNEN	HILL	LA8566	5710	50°14'	7°23'
HÄTTENBURG	POPL	MA6346	5916	50°04'	8°29'	HATZENBRUNNEN	FRST	LA8764	5710	50°13'	7°25'
HÄTTENBURG	FRST	MA5854	5816	50°08'	8°25'	HATZENBRUNNEN	POPL	UK1243	5940	50°01'	12°23'
HÄTTENBURG	POPL	ME1738	2412	53°35'	7°45'	HATZENBRUNNEN	AN	UV0054	6736	49°12'	11°45'
HÄTTENBURG	POPL	MO5378	2915	53°03'	8°18'	HATZENBRUNNEN	AN	NU0059	7620	48°23'	9°00'
HÄTTENBURG	FARM	NF3862	1223	54°42'	9°35'	HATZENBRUNNEN	AN	NV1440	6821	49°07'	9°11'
HÄTTENBURG	POPL	LA6706	6308	49°41'	7°10'	HATZENBRUNNEN	AN	NV1348	6821	49°11'	9°11'
HÄTTENBURG	FRST	LA6606	6308	49°41'	7°08'	HATZENBRUNNEN	POPL	NU4605	8023	47°54'	9°37'
HÄTTENBURG	FARM	UP0225	7940	48°03'	12°20'	HATZENBRUNNEN	AN	MU6980	7417	48°34'	8°35'
HÄTTENBURG	FARM	L86294	4608	51°23'	7°01'	HATZENBRUNNEN	POPL	MU3492	7314	48°41'	8°06'

NAME	DESIGNATION	GRID REF.	SHEET NO.	LAT.	LONG.	NAME	DESIGNATION	GRID REF.	SHEET NO.	LAT.	LONG.
HATZENWEILER	POPL	NT5979	8324	47°40'	9°47'	HAU	AN	MU6503	8117	47°53'	8°32'
HATZENWINKEL	FRST	UR0843	5939	50°00'	12°19'	HAU	FRST	MU7965	7518	48°26'	8°43'
HATZERREUT	POPL	U08601	7246	48°45'	13°27'	HAU	MT	NC0900	4520	51°27'	9°08'
HATZERREUTER-B.	STRM	U08700	7246	48°45'	13°28'	HAU	FRST	MD9153	3119	52°50'	8°52'
HATZERT	MT	LA5081	5607	50°22'	6°53'	HAU	GRGE	LV8991	8410	49°34'	7°28'
HATZESBERG	FARM	UP8390	7346	48°39'	13°25'	HAU	MT	NA3454	5822	50°08'	9°29'
HATZESTAL	VAL	NU4072	7423	48°30'	9°32'	HAU	STRM	LB9138	5110	50°53'	7°27'
HATZEVENN	MUW	LU0407	5403	50°35'	6°14'	HAU	STRM	PA0475	5628	50°19'	10°28'
HATZFELD	POPL	LB7383	4709	51°17'	7°11'	HAU	STRM	PA0274	5628	50°19'	10°26'
HATZFELD	POPL	M88849	5017	50°59'	8°32'	HAU	HILL	MB9651	4919	51°01'	8°56'
HATZFELD	BLDG	L88927	5210	50°47'	7°26'	HAU	MT	N85427	5224	50°47'	9°46'
HATZHORN	FARM	MC8598	3618	52°20'	8°47'	HAU	MT	LB2106	5404	50°35'	6°28'
HATZIG	MUW	MV7630	6918	49°01'	8°40'	HAU	HILL	LB2006	5404	50°35'	6°28'
HATZING	FARM	UP7568	7345	48°38'	13°16'	HAU	HILL	LB5093	4607	51°22'	6°50'
HATZL	FARM	QT1799	8137	47°48'	11°54'	HAU	STRM	LA3092	5505	50°27'	6°36'
HATZLEBERG	FARM	PU0408	8028	47°55'	10°23'	HAU	STRM	PA2085	2830	53°06'	10°47'
HATZLOCH	AN	MV8747	6818	49°10'	8°49'	HAU	HILL	PE1403	2730	53°16'	10°43'
HATZLOHE	FRST	UQ1269	6640	49°21'	12°25'	HAU	HILL	NB4968	4824	51°10'	9°42'
HATZMANNBERG	AN	NB1621	5221	50°44'	9°14'	HAU	HILL	NC6718	4325	51°36'	9°58'
HATZMOS	FARM	IP8535	7838	48°08'	12°07'	HAU	MT	MB5433	5116	50°51'	8°21'
HATZTE	POPL	ND2699	2722	53°14'	9°23'	HAU	UTCH	NA1143	5920	50°02'	9°09'
HATZTER UND SOTHELER MOUR	MRSH	ND2798	2722	53°14'	9°24'	HAU	MILL	PA0673	5628	50°18'	10°29'
HATZUM	POPL	LE8807	2609	53°18'	7°19'	HAU	MILL	LA9219	8111	49°49'	7°30'
HATZUM	POPL	LE8908	2610	53°19'	7°20'	HAU	MILL	MA4105	6215	49°42'	8°11'
HAU	FRST	NV3201	7222	48°46'	9°26'	HAU	AN	NV6605	7125	48°48'	9°54'
HAU	FRST	NU2798	7222	48°44'	9°22'	HAU	AN	NU2423	7921	48°06'	9°19'
HAU	FRST	NV7018	7025	48°55'	9°58'	HAU	AN	MT5076	8316	47°38'	8°20'
HAU	FARM	LB9134	5110	50°51'	7°27'	HAU	AN	NU7485	7526	48°26'	10°00'
HAU	POPL	MB9432	5111	50°50'	7°38'	HAU	AN	NV5118	7024	48°55'	9°42'
HAU	AN	MU7581	7417	48°35'	8°40'	HAU	AN	MU5408	8018	47°55'	8°23'
HAU	FRST	MU0822	7912	48°03'	7°46'	HAU	STRM	NV4329	6923	49°01'	9°35'
HAU	FRST	MU8072	7418	48°30'	8°44'	HAU	HILL	NA4378	5623	50°21'	9°36'
HAU	AN	MU8378	7418	48°33'	8°46'	HAU	UTCH	MT2973	8314	47°36'	8°04'
HAU	FRST	MU8274	7418	48°31'	8°46'	HAU	AN	MT4383	8315	47°42'	8°14'
HAU	FRST	NV4330	6923	49°01'	9°35'	HAU	POPL	NT7788	8226	47°44'	10°02'
HAU	FRST	MT1880	8313	47°40'	7°55'	HAU	AN	MV9903	7219	48°47'	8°59'
HAU	MUW	MT5872	8316	47°36'	8°26'	HAU	STRM	LB4694	4606	51°23'	6°47'
HAU	AN	MT9198	8119	47°50'	8°53'	HAU	STRM	LB4893	4606	51°22'	8°49'
HAU	FRST	NT1575	8324	47°38'	9°12'	HAU	STRM	LB4693	4606	51°22'	6°47'
HAU	AN	NV3820	7023	48°56'	9°31'	HAU	AN	MU2756	7614	48°21'	8°01'
HAU	FRST	LV0391	6403	49°32'	8°17'	HAU	POPL	MU2656	7614	48°21'	8°00'
HAU	POPL	KV9689	6403	49°31'	8°11'	HAU	MRSH	NT7888	8226	47°44'	10°02'
HAU	FRST	MV6522	7017	48°57'	8°31'	HAU	AN	NF8623	1628	54°21'	10°21'
HAU	AN	MT1294	8213	47°48'	7°50'	HAU	FRST	NC3877	3823	52°08'	9°34'
HAU	MUW	MT7393	8217	47°47'	8°38'	HAU	MT	NV4017	7023	48°54'	9°33'
HAU	FARM	LB7856	4909	51°02'	7°16'	HAU	FRST	NV6418	7025	48°55'	9°55'
HAU	FARM	LB7853	4909	51°01'	7°16'	HAU	MT	PA2452	5830	50°06'	10°44'
HAU	FRST	MT6675	8317	47°38'	8°33'	HAU	AN	NV0832	6920	49°02'	9°07'
HAU	FRST	NU2460	7621	48°24'	9°19'	HAU	AN	NU7837	7826	48°11'	10°03'
HAU	AN	NV2728	6922	49°00'	9°22'	HAU	FRST	NC1571	3921	52°05'	9°13'
HAU	AN	NU1548	7721	48°17'	9°12'	HAU	FRST	MU6135	7818	48°10'	8°29'
HAU	FRST	NU1448	7721	48°17'	9°11'	HAU	MT	NA5744	5924	50°03'	9°48'
HAU	AN	NU1944	7721	49°15'	9°16'	HAU	FRST	MV5209	7116	48°50'	8°21'
HAU	FRST	NU2380	7421	48°34'	9°19'	HAU	MILL	NA0088	5520	50°27'	9°00'
HAU	AN	NU1575	7421	48°32'	9°12'	HAU	HILL	PA4276	5631	50°19'	11°00'
HAU	AN	NU1475	7421	48°32'	9°11'	HAU	SLP	NA5136	5824	50°09'	9°43'
HAU	AN	NU1475	7421	48°32'	9°11'	HAU	HILL	NU0546	7720	48°16'	9°04'
HAU	FARM	LB5791	4607	51°21'	8°57'	HAU	FARM	UP0274	7539	48°29'	12°19'
HAU	FARM	LB9543	5011	50°56'	7°31'	HAU	FRST	NA4312	6223	49°45'	9°36'
HAU	FRST	NU4748	7723	48°17'	9°36'	HAU	AN	NV8742	6827	49°07'	10°11'
HAU	FRST	NT0297	8120	47°50'	9°02'	HAU	FRST	MV7888	6418	49°33'	8°42'
HAU	AN	NT0994	8120	47°48'	9°07'	HAU	FRST	NA3944	5923	50°03'	9°32'
HAU	AN	MV9103	6619	49°19'	8°53'	HAU	AN	NV3911	7123	48°51'	9°32'
HAU	POPL	LB0971	4803	51°09'	6°16'	HAU	POPL	LA0146	5903	50°02'	6°13'
HAU	AN	MU7696	7218	48°43'	8°40'	HAU	FARM	NT9354	8527	47°26'	10°14'
HAU	AN	MUB395	7218	48°42'	8°46'	HAU	FRST	LA4556	5807	50°08'	6°50'
HAU	POPL	MU8395	7218	48°42'	8°46'	HAU	FARM	PV4259	6731	49°16'	10°57'
HAU	AN	NV4223	7023	48°57'	9°34'	HAU	EST	NA5482	5624	50°23'	9°46'
HAU	FRST	MU1526	7913	48°05'	7°52'	HAU	AN	NV0438	6920	49°06'	9°03'
HAU	FRST	LA3644	5906	50°04'	6°43'	HAU	FRST	MV5209	7116	48°50'	8°21'
HAU	AN	MU9247	7719	48°17'	8°53'	HAU	FARM	NT9786	8227	47°43'	10°17'
HAU	AN	MT1294	8212	47°48'	7°50'	HAU	FARM	TP9344	7739	48°13'	12°13'
HAU	AN	NV0636	6920	49°05'	9°05'	HAU	FRST	NA5282	5624	50°23'	9°44'
HAU	AN	MV8436	6918	49°06'	8°47'	HAU	AN	NV4910	7124	48°50'	9°40'
HAU	FRST	NU3852	7623	48°19'	9°31'	HAU	FARM	NF0720	1620	54°20'	9°07'
HAU	AN	NU2726	7922	48°05'	9°22'	HAU	MT	UR1811	6240	49°43'	12°28'
HAU	FRST	MU1839	7813	48°12'	7°54'	HAU	HILL	UR1701	6340	49°38'	12°28'
HAU	FRST	NU1553	7621	48°20'	9°12'	HAU	MT	QV0462	8736	49°17'	11°49'
HAU	AN	NU2460	7622	48°24'	9°19'	HAU	SLP	NA7570	5726	50°17'	10°03'
HAU	FRST	MV9305	7119	48°48'	8°54'	HAU	FARM	PE0272	2129	53°53'	10°33'
HAU	FRST	MU0732	7817	48°08'	8°34'	HAU	FRST	MU4435	7815	48°10'	8°15'
HAU	FRST	NU2635	7822	48°10'	9°21'	HAU	FARM	MF8272	1218	54°48'	8°43'
HAU	FRST	NU0354	7825	48°20'	9°51'	HAU	MT	NB1301	5421	50°34'	9°11'
HAU	FRST	NU0355	7820	48°10'	9°04'	HAU	MUW	MA7273	5617	50°18'	8°37'

NAME	DESIGNATION	GRID REF.	SHEET NO.	LAT.	LUNG.	NAME	DESIGNATION	GRID REF.	SHEET NO.	LAT.	LUNG.
HAUBERN	POPL	M89255	4919	51°03'	8°53'	HAUENROT	AN	NA5406	6224	49°42'	9°45'
HAUBERNSCHE M.	MILL	M89356	4919	51°03'	8°54'	HAUENSCHILDKLIPPE	ROCK	PC0150	4128	51°53'	10°28'
HAUBERSBRUNN	PUPL	NV4008	7123	48°44'	9°32'	HAUENSTEIN	MT	PV9455	6736	49°13'	11°40'
HAUBERSLOCH	GRGE	NU3168	7522	48°28'	9°25'	HAUENSTEIN	HILL	TQ9977	6539	49°25'	12°14'
HAUBERTSHUB	FARM	UP0874	7540	48°29'	12°24'	HAUENSTEIN	ROCK	MV1550	6813	49°12'	7°50'
HAUBERTSOL	FRST	NU3401	7222	48°46'	9°28'	HAUENSTEIN	POPL	MV1649	6813	49°11'	7°51'
HAUBHAUS	BLOG	NU0119	7920	48°01'	9°01'	HAUENSTEIN	POPL	MT3270	8414	47°35'	8°06'
HAUBING	FARM	UP1149	7740	48°16'	12°27'	HAUENSTEIN	MT	NU3938	7815	48°11'	8°11'
HAUBLBERG	FARM	UP2250	7741	48°17'	12°36'	HAUENSTEIN	HILL	NA6293	5425	50°24'	9°52'
HAUBLE	HILL	NU1126	7920	48°05'	9°09'	HAUENSTEIN	EST	NA1347	5921	50°04'	9°11'
HAUBLE	FRST	NU0824	7920	48°04'	9°07'	HAUENSTEINER M.	MILL	MV1750	6813	49°12'	7°52'
HAUBMÜHLE	MILL	PV8478	6535	49°26'	11°32'	HAUENTHAL	AN	MT7093	8217	47°47'	8°36'
HAUBNER-M.	MILL	UR2621	6141	49°49'	12°35'	HAUENTHAL	AN	MT7184	8217	47°42'	8°37'
HAUBODEN	FRST	MT1375	8313	47°37'	7°50'	HAUENTHAL	FARM	NA5992	5525	50°29'	9°50'
HAUBORN	FRST	NA3649	5923	50°05'	9°30'	HAUER-B.	MT	L89560	4911	51°05'	7°30'
HAUBRACK	FARM	MC1448	4112	51°53'	7°45'	HAUER-B.	HILL	LA6668	5708	50°15'	7°07'
HAUBRUCH	AN	MV7940	6818	49°07'	8°43'	HAUERBERG	HILL	TQ8147	6838	49°08'	12°00'
HAUBRUCK	FARM	LC3201	4505	51°26'	6°35'	HAUERHOF	FARM	L81557	4904	51°02'	6°22'
HAUBUCH	AN	NV2236	6921	49°05'	9°18'	HAUERIN	AN	TQ8690	6438	49°31'	12°02'
HAUBÜGEL	HILL	V00304	7248	48°47'	13°41'	HAUERMÜHLE	MILL	U07303	7245	48°46'	13°16'
HAUBÜHL	AN	NV6135	6925	49°04'	9°50'	HAUERSÄGE	MILL	UU4025	7042	48°57'	12°49'
HAUBÜHL	FARM	NV4140	6823	49°07'	9°34'	HAUERSKATH	FARM	LC2733	4205	51°43'	6°30'
HAUBÜHL	FRST	NT2687	8222	47°44'	9°21'	HAUERSKOPF	FRST	MU4982	7415	48°35'	8°19'
HAUBÜHL	FRST	MU2144	7713	48°15'	7°56'	HAUERSKOPF	MT	MU4982	7415	48°35'	8°19'
HAUBÜHL	FRST	MU3062	7514	48°24'	8°03'	HAUERSKÖPFE	MTS	MU4485	7315	48°37'	8°14'
HAUBURGSTEIN	ROCK	MA6661	5717	50°12'	8°31'	HAUERSKOPFWEG	ROAO	MU4585	7315	48°37'	8°15'
HAUBUSCH	FRST	NV4611	7123	48°51'	9°38'	HAUERT	POPL	MF8020	1618	54°20'	8°41'
HAUBUSCH	AN	NV2151	6721	49°13'	9°17'	HAUERZ	POPL	NU7311	8025	47°57'	9°59'
HAUCH	FRST	LA9838	6011	49°59'	7°35'	HAUF	POPL	LB1112	5304	50°38'	6°20'
HAUCH	MT	M87260	4917	51°05'	8°36'	HAUFE	POPL	L89164	4810	51°07'	7°26'
HAUCHEN	AN	NU6332	7825	48°08'	9°51'	HAUFE	POPL	L88587	4610	51°19'	7°21'
HAUCHEN-B.	STRM	LA1333	6004	49°55'	6°23'	HAUFEL-B.	HILL	UQ3164	6642	49°18'	12°40'
HAUCHENÄCKER	MDW	MU6643	7717	48°14'	8°32'	HAUFELSEIGE	UTCH	UG8531	6946	49°01'	13°26'
HAUCHENBERG	RUDGE	NT8574	8326	47°37'	10°08'	HAUFEN	FRST	PV9809	7136	48°48'	11°42'
HAUCHER HÖHE	AN	NA8122	6126	49°51'	10°08'	HAUFEN	AN	QV0111	7136	48°49'	11°44'
HAUCHERT	MDW	MT4686	8215	47°43'	8°17'	HAUFEN-B.	MT	MB1114	5312	50°40'	7°44'
HAUCHERT	AN	NU3325	7922	48°05'	9°26'	HAUFEN-B.	MT	NA8586	5527	50°25'	10°12'
HAUCHLEI	ROCK	LA8258	5810	50°10'	7°21'	HAUFEN-M.	MILL	UQ5540	6844	49°06'	13°01'
HAUCK	MT	MA1469	5712	50°16'	7°47'	HAUFEN-STEIN B.	FRST	MA9312	6219	49°46'	8°54'
HAUCK	AN	MA3312	6214	49°45'	8°04'	HAUFENBERG	FARM	UP7379	7445	48°33'	13°17'
HAUCK	FARM	NA5985	5525	50°25'	9°50'	HAUFENGRUND	AN	NV1669	6621	49°22'	9°13'
HAUCK-B.	MILL	N84540	5023	50°55'	9°38'	HAUFENMÜHL-B.	STRM	UG5640	6944	49°06'	13°02'
HAUCKEMEIER	POPL	MC3345	4114	51°51'	8°02'	HAUFENSTEIGE	AN	NU4881	7423	48°35'	9°39'
HAUCKSBERG	FRST	NA0704	6320	49°41'	9°06'	HAUFENTAL	AN	NU5072	7424	48°30'	9°41'
HAUDERBÜSCHEN	AN	NU5829	7824	48°07'	9°47'	HAUFENTAL	AN	MV6418	7018	48°55'	8°47'
HAUDERSMÜHLE	MILL	PA0229	6028	49°54'	10°25'	HAUFERTSGRABEN NÖRDL.	FRST	UP2407	8141	47°53'	12°39'
HAUDERSTETT	FARM	TP9045	7739	48°13'	12°10'	HAUFERTSGRABEN SÜDL.	FRST	UP2406	8141	47°53'	12°39'
HÄUE	FRST	NU7176	7425	48°32'	9°58'	HÄUFEN	POPL	L88685	4610	51°18'	7°22'
HÄUE	FARM	L89981	4711	51°16'	7°33'	HÄUFINGER B.	STRM	UQ4352	6743	49°12'	12°50'
HÄUE	FARM	NE8016	2627	53°23'	10°12'	HAUFLER	AN	NV2311	7121	48°51'	9°19'
HÄUE	FARM	MC9542	4119	51°50'	8°56'	HAUFLERBR.	WELL	NV2311	7121	48°51'	9°19'
HÄUEDA	POPL	NC1704	4521	51°29'	9°14'	HAUFLESBERG	HILL	MU9448	7719	48°17'	8°55'
HAUEDAER GRUND	VAL	NC1703	4521	51°29'	9°14'	HÄUFLINGSFELD	AN	NA4371	5723	50°17'	9°36'
HAUEISEN	AN	QA0605	6337	49°40'	11°52'	HAUG	FRST	MA0639	6012	50°00'	7°41'
HAUEISEN	AN	PA9275	5736	50°18'	11°42'	HAUG	AN	MV9858	6719	49°16'	8°58'
HAUEISEN	POPL	PA9274	5736	50°17'	11°42'	HAUG	FARM	NU8706	8027	47°54'	10°10'
HAUEN	AN	MT9288	8219	47°45'	8°53'	HAUGBERG	AN	MV7743	6818	49°08'	8°41'
HAUEN	FRST	NU5980	7424	48°34'	9°48'	HAUGEL	AN	MV6718	7017	48°55'	8°33'
HAUEN	AN	MT5075	8316	47°38'	8°20'	HAUGEN	FARM	PT1493	8229	47°47'	10°31'
HAUEN	FRST	MT6675	8317	47°38'	8°33'	HAUGENBACH	STRM	MU8643	7718	48°14'	8°49'
HAUEN	AN	NU0642	7720	48°14'	9°05'	HAUGENBR.	SPRG	NU5845	7724	48°15'	9°47'
HAUEN	AN	NV5911	7124	48°51'	9°45'	HAUGENBÜHL	AN	MU9846	7719	48°16'	8°58'
HAUEN	POPL	LE7129	2508	53°30'	7°04'	HAUGENLÖCH	AN	MU5760	7616	48°23'	8°25'
HAUEN	FRST	MU8901	8119	47°52'	8°51'	HAUGENRAIN	AN	MU7216	8017	48°00'	8°37'
HAUEN	HILL	NE5148	2324	53°41'	9°46'	HAUGENRIED	POPL	OV1331	6937	49°00'	11°55'
HAUEN-B.	MILL	NC1157	4020	51°58'	9°10'	HAUGENSTEINER MÜHLE	MILL	MU6864	7517	48°26'	8°34'
HAUEN-M.	MILL	NA4991	5524	50°28'	9°41'	HAUGENTEICH	AN	MU6251	7616	48°19'	8°29'
HAUEN-TAL	VAL	NA3548	5922	50°05'	9°29'	HAUGENWALD	FRST	NU0375	6520	49°26'	9°02'
HAUENBACH	STRM	MT4383	8315	47°42'	8°14'	HAUGENWEG	ROAD	MV7411	7117	48°51'	8°39'
HAUENBORN	FARM	LA2058	5804	50°09'	6°29'	HAUGERN	AN	NV1446	6821	49°10'	9°11'
HAUENOORF	POPL	PA9129	6136	49°53'	11°40'	HÄUGERN	AN	MV8900	7219	48°45'	8°51'
HAUENOORF	POPL	PA9130	6135	49°53'	11°40'	HAUGKOPF	FRST	N80411	5320	50°39'	9°04'
HAUENEBERSTEIN	POPL	MV4206	7115	48°48'	8°13'	HAUGRABEN	VAL	NA3650	5823	50°06'	9°30'
HAUENERTIEF	STRM	LE7229	2508	53°30'	7°04'	HAUGRUND	VAL	N84540	5023	50°55'	9°38'
HAUENGEHEGE	FRST	NE5048	2324	53°41'	9°46'	HAUGSBRUNNEN	MOW	NU0408	8020	47°55'	9°03'
HAUENHAUSEN	FARM	ME1540	2312	53°36'	7°43'	HAUGSHÖHE	BLDG	TQ8654	6738	49°12'	12°04'
HAUENHOF	FARM	N89126	5227	50°47'	10°17'	HAUGSTETTER EICHEN	FRST	MV7488	7317	48°39'	8°39'
HAUENHORST	POPL	LC9488	3710	52°14'	7°27'	HAUGSTETTERBACH	STRM	MV8202	7218	48°46'	8°46'
HAUENHORSTKOTTEN	FARM	MC3090	3713	52°15'	7°58'	HAUHALDE	FRST	MT6883	8217	47°42'	8°34'
HAUENNEST	AN	MT0666	8412	47°32'	7°45'	HAUHALDE	FRST	NU1483	7321	48°36'	9°11'
HAUENREUT-GR.	OTCH	PV6695	6433	49°35'	11°18'	HAUHECK	FARM	NF6263	1225	54°43'	9°58'
HÄUENREUTE	AN	MU9015	8019	47°59'	8°52'	HAUMER KAPF	FRST	NU0238	7820	48°12'	9°02'
HAUENREUTH	POPL	PA8442	5935	50°00'	11°34'	HAUHOF	BLDG	MT7394	8217	47°48'	8°38'
HAUENREUTH	POPL	TR9048	5938	50°03'	12°04'	HAUHOF	FARM	NA1445	5921	50°03'	9°12'

NAME	DESIGNATION	GRU REF.	SHEET NO.	LAT.	LONG.	NAME	DESIGNATION	GRU REF.	SHEET NO.	LAT.	LONG.
HAUHÖLLE	VAL	LV4374	6507	49°24'	6°50'	HAUNBERG	MT	UU1699	5340	49°37'	12°27'
HAUHDLZ	FRST	TR8784	5838	50°11'	12°01'	HAUNBERG	POPL	GV1354	8737	49°12'	11°55'
HAUINGEN	POPL	MT0277	8312	47°38'	7°42'	HAUNBERG	FARM	UP1456	7742	48°20'	12°29'
HAUK	AN	NB8622	5225	50°45'	9°56'	HAUNBERG	POPL	UP2850	7742	48°17'	12°41'
HAUKELLER	POPL	NA5890	5524	50°27'	9°49'	HAUNBERG	POPL	UP3251	7742	48°17'	12°44'
HAUKEN-B	MT	MV1543	6813	49°08'	7°50'	HAUNBERG	MT	OV1353	8837	49°12'	11°55'
HAUKENSEE	FRST	MV3332	6914	49°02'	8°05'	HAUNBERG	HILL	PV8670	6535	49°21'	11°34'
HAUKNOCK	MT	TR8664	5838	50°11'	12°00'	HAUNBUHL	HILL	UD4541	6843	49°06'	11°53'
HAUKNOFF	FRST	LA4439	6005	49°59'	6°49'	HAUNDELSTAL	VAL	MV8283	6418	49°30'	8°45'
HAUKRAIN	FRST	NV0770	6620	49°23'	9°08'	HAUNDORF	POPL	PV3894	6431	49°35'	10°55'
HAUKSAND	AN	LD8330	3309	52°36'	7°16'	HAUNDORF	POPL	UD7504	7245	48°47'	13°18'
HAUKUPPE	MT	NB4640	5024	50°55'	9°39'	HAUNDORF	POPL	PV2948	6830	49°10'	10°46'
HAULA	FRST	PU6210	8033	47°55'	11°10'	HAUNDORF	POPL	NV8947	6827	49°10'	10°13'
HÄULE	MÜW	MT9385	8219	47°43'	8°55'	HAUNDORFER HULZ	FRST	NV8846	6827	49°10'	10°13'
HÄULE	FRST	NV2932	6922	49°02'	9°24'	HAUNDORFER WEIHER	LAKE	PV2847	6830	49°10'	10°46'
HÄULE	FRST	NU0399	7220	48°45'	9°02'	HAUNE	STRM	NB5314	5324	50°40'	9°45'
HÄULE	FRST	NV3409	7122	48°50'	9°28'	HAUNE	STRM	NB5019	5224	50°43'	9°43'
HÄULE	FRST	MV9027	7019	49°00'	8°52'	HAUNE	STRM	NB5027	5224	50°47'	9°43'
HÄULE	FRST	NU9380	7427	48°34'	10°16'	HAUNE	STRM	NB5210	5324	50°38'	9°44'
HÄULE	FRST	NU0881	7420	48°35'	9°07'	HAUNE	STRM	NB5206	5324	50°38'	9°44'
HÄULE	FRST	NU7443	7326	48°41'	10°01'	HAUNE	STRM	NB5203	5424	50°35'	9°46'
HÄULE	FRST	NV3745	6823	49°09'	9°31'	HAUNE	STRM	NB5402	5424	50°34'	9°46'
HÄULE	MDW	NV2539	6822	49°06'	9°20'	HAUNE	STRM	NA5398	5424	50°32'	9°45'
HÄULE	AN	NU5066	7524	48°27'	9°41'	HAUNE	STRM	NA5597	5424	50°31'	9°47'
HÄULE	FRST	NU1055	7620	48°21'	9°08'	HAUNE	STRM	NB5034	5124	50°51'	9°43'
HÄULE	FRST	NU3163	7522	48°25'	9°25'	HAUNE	STRM	NB5129	5124	50°49'	9°43'
HÄULE	FRST	MU6343	7717	48°14'	8°30'	HAUNER-M.	MILL	NA4320	6123	49°50'	9°30'
HÄULE	FRST	NU0747	7720	48°17'	9°05'	HAUNERHUF	FARM	PU9284	7435	48°35'	11°36'
HÄULE	FRST	NU6386	7325	48°37'	9°51'	HAUNERSDORF	POPL	QV1419	7137	48°53'	11°55'
HÄULE	FRST	NV4204	7123	48°50'	9°34'	HAUNERSDORF	POPL	PV0283	7448	48°35'	13°40'
HÄULE	FRST	MU6972	7417	48°30'	8°35'	HAUNERSDORF	POPL	UD3702	7242	48°45'	12°47'
HÄULE	FRST	NU4245	7723	48°15'	9°34'	HAUNERSDORF	POPL	TP4574	7539	48°29'	12°13'
HÄULE	FRST	MT7594	8118	47°48'	8°40'	HAUNERSDORFERMÜHLE	MILL	UD3702	7242	48°45'	12°47'
HÄULE	FRST	NV4139	6823	49°06'	9°34'	HAUNERT	FARM	LC9956	4011	51°57'	7°32'
HÄULE	FRST	NV4540	6823	49°07'	9°37'	HAUNERT	FARM	MC4187	3714	52°14'	8°08'
HÄULE	FRST	MT5169	8416	47°34'	8°21'	HAUNERTING	POPL	UN2399	8141	47°49'	12°38'
HÄULE	FRST	NV4443	6823	49°08'	9°36'	HAUNERTING	FARM	UP2705	8142	47°52'	12°41'
HÄULE	FRST	NV0351	6720	49°13'	9°02'	HAUNERTING	POPL	UP1958	7641	48°21'	12°34'
HÄULE	FRST	MT4979	8315	47°40'	8°19'	HAUNERTSHOLZEN	POPL	UP2814	8042	47°57'	12°42'
HÄULE	AN	MT4679	8315	47°40'	8°17'	HAUNERTÜNG	BLDG	UN1781	8341	47°39'	12°34'
HÄULE	FRST	NU0089	7320	48°39'	9°00'	HAUNFILZ D.HIT.	DTCH	UN1880	8341	47°39'	12°35'
HÄULE	AN	NU4955	7623	48°21'	9°40'	HAUNFILZ-GR.	POPL	UQ2634	6941	49°02'	12°37'
HÄULE	FRST	NU5856	7624	48°21'	9°47'	HAUNKENZELL	STRM	UD2733	6941	49°01'	12°38'
HÄULE	AN	MU7963	7518	48°25'	8°43'	HAUNKENZELLER BACH	FARM	UD7801	7246	48°45'	13°20'
HÄULE	FRST	NU2952	7622	48°19'	9°23'	HAUNLEITEN	FARM	PT8994	8235	47°46'	11°31'
HÄULE	FRST	NU5083	7524	48°25'	9°41'	HAUNLEITEN	AN	NV4560	6723	49°17'	9°37'
HÄULENTE ILE	AN	NU2527	7922	48°06'	9°20'	HAUNDLUEN	FARM	TP8933	7839	48°07'	12°10'
HAULERBERG	FRST	MU5290	7316	48°40'	8°21'	HAUNDLSDHUFEN	POPL	PV2272	6030	49°23'	10°41'
HAULERTUNNEL	TUN	MU5290	7316	48°40'	8°21'	HAUNPOLD	FRST	QU1609	8137	47°54'	11°53'
HAULERWEG	ROAD	MU5691	7316	48°40'	8°24'	HAUNPRECHTING	POPL	UP4071	7543	48°28'	12°50'
HÄULESÄCKER	AN	NU6667	7525	48°27'	9°53'	HAUNREIT	FARM	UP4345	7743	48°14'	12°53'
HÄULESÄCKER	AN	NU7076	7425	48°32'	9°57'	HAUNREUT	POPL	UP7578	7445	48°33'	13°19'
HÄULESÄCKER	AN	MU7775	7418	48°32'	8°41'	HAUNRITZ	POPL	OA0529	6137	49°53'	11°51'
HÄULESBERG	HILL	NU5553	7624	48°20'	9°44'	HAUNRITZ	POPL	PV8785	6535	49°29'	11°35'
HÄULESÖR	WELL	NV7527	7026	48°59'	10°02'	HAUNRITZ HULZ	FRST	OA0429	6137	49°53'	11°50'
HAULESKLINGE	GRGE	NU4098	7223	48°44'	9°32'	HAUNRITZWEIER	POND	OA0331	6137	49°54'	11°50'
HAULESWÜSTE	AN	MV9315	7119	48°53'	8°54'	HAUNS-B.	MT	UP5009	8043	47°55'	12°59'
HAULINGORT	POPL	LC7167	3908	52°02'	7°07'	HAUNSBACH	POPL	UD0397	7336	48°42'	11°46'
HAULOCH	FRST	NU5784	7324	48°36'	9°46'	HAUNSBACH	POPL	UD2039	6941	49°05'	12°32'
HAULOCH	AN	NU5483	7424	48°36'	9°44'	HAUNSCHE WÄLDUNG	FRST	NB8323	5227	50°45'	10°11'
HAULSCHIED	AN	LA9421	6111	49°50'	7°32'	HAUNSCHEIU	MT	M83081	4714	51°17'	8°00'
HAUMAD	MDW	NV5814	7124	48°53'	9°47'	HAUNSCHERTAL-GR.	DTCH	UN3087	8242	47°43'	12°44'
HAUMANNSHOF	FARM	LC1928	4304	51°40'	6°23'	HAUNSCHERTALHOLZSTÜBE	BLDG	UN3088	8242	47°43'	12°44'
HAUMANNSHOF	FARM	LC1519	4404	51°35'	6°20'	HAUNSFELD	POPL	PV4913	7132	48°51'	11°02'
HAUMBACH	BLDG	LV6596	6308	49°36'	7°08'	HAUNSFLODREBENE	FRST	PV5014	7132	48°52'	11°03'
HAUMCHE	FARM	M81563	4812	51°07'	7°47'	HAUNSHAIM	POPL	PU0184	7328	48°36'	10°22'
HAUMCHER M.	MILL	M81563	4812	51°07'	7°47'	HAUNSHAIM	POPL	PU0183	7428	48°35'	10°22'
HAUMECKE	HILL	M86769	4817	51°10'	8°32'	HAUNSHOFEN	POPL	PU6604	8133	47°52'	11°13'
HAUMPOLDING	FARM	UP0460	7640	48°22'	12°21'	HAUNSHOFEN	FARM	PU5760	7632	48°22'	11°07'
HAUMÜHLE	MILL	L80227	5203	50°46'	6°11'	HAUNSTÄDTER B.	STRM	PV7707	7234	48°47'	11°25'
HAUMÜHLE	MILL	PV9453	6835	49°12'	11°40'	HAUNSTÄTT	FARM	UP2310	8041	47°55'	12°38'
HAUMÜHLE	MILL	MT6863	8417	47°31'	8°35'	HAUNSTEIN	POPL	UQ7109	7145	48°49'	13°14'
HAUMÜHLE	FARM	MV8482	6518	49°29'	8°47'	HAUNSTEINER GR.	DTCH	UQ7210	7145	48°50'	13°16'
HAUN	AN	MA3333	6014	49°57'	8°04'	HAUNSTEINER W.	FRST	UO7110	7145	48°50'	13°14'
HAUN	AN	MA3333	6014	49°57'	8°04'	HAUNSTETTEN	POPL	PUB269	7534	48°27'	11°28'
HAUN	FARM	QU0770	7536	48°27'	11°48'	HAUNSTETTEN	POPL	PU4152	7631	48°18'	10°54'
HAUN	POPL	UP0145	7739	48°14'	12°19'	HAUNSTETTEN	POPL	PU7632	6934	49°01'	11°25'
HAUN TAL	VAL	OV1254	6737	49°12'	11°55'	HAUNSTETTEN	POPL	PU4151	7731	48°18'	10°54'
HAUN-M.	MILL	NB5314	5324	50°45'	9°45'	HAUNSTETTENER FORST	FRST	PV7733	6934	49°01'	11°25'
HAUN-M.	MILL	TP8384	7438	48°34'	12°04'	HAUNSTETTER GERÄUMT	ROAD	PU4352	7631	48°18'	10°56'
HAUNACH	STRM	PV6898	6333	49°37'	11°20'	HAUNSTETTER LEHENWALD	FRST	PU3352	7630	48°18'	10°47'
HAUNBERG	POPL	UP4573	7543	48°29'	12°54'	HAUNSTRAUCH	AN	NB5501	5424	50°33'	9°47'
HAUNBERG	HILL	UP8489	7346	48°39'	13°26'	HAUNSWIES	POPL	PU4868	7532	48°27'	11°00'
HAUNBERG	FARM	UP6875	7445	48°31'	13°13'	HAUNTHAL	FARM	UP1136	7840	48°09'	12°28'

NAME	OE5 IG-NATION	GR10 REF.	SHEET NO.	LAT.	LONG.	NAME	OE5 IG-NATION	GR10 REF.	SHEET NO.	LAT.	LONG.
HAUNWANG	PDPL	TP8173	7538	48°28'	12°02'	HAUPTKANAL	CNAL	LC7615	4409	51°34'	7°13'
HAUNWÖHR	POPL	PV7701	7234	48°44'	11°25'	HAUPTKANAL	CNAL	M06192	2816	53°10'	8°25'
HAUNZA-M.	MILL	PA8915	6235	49°45'	11°38'	HAUPTKANAL	OTCH	PO1129	3329	52°36'	10°38'
HAUNZEN-B.	MT	U08003	7246	48°46'	13°22'	HAUPTKANAL	CNAL	LD9282	2910	53°05'	7°23'
HAUNZENBERGER SÖLL	POPL	UP0660	7640	48°22'	12°23'	HAUPTKOMMUNALWEG	ST	LC3917	4406	51°35'	6°41'
HAUNZENNHÜLE	MILL	PV2311	7130	48°50'	10°41'	HAUPTKÜPPEL	AN	MA7155	5817	50°09'	8°35'
HAUÖSCH	AN	NU2727	7922	48°06'	9°22'	HÄUPTLE	AN	NV4819	7023	48°55'	9°40'
HÄUPEL	FRST	UQ5833	6944	49°02'	13°04'	HÄUPTLE	FRST	NU0293	7320	48°41'	9°02'
HÄUPELS-K.	HILL	LV7871	6609	49°23'	7°19'	HÄUPTLEHAUS	FARM	NT0998	8120	47°50'	9°07'
HÄUPELSKEHR	AN	MA4605	6315	49°42'	8°15'	HAUPTLEHRER SCHLAG	PDPL	DU0131	7836	48°06'	11°42'
HAUPELTSCHOFEN	POPL	PU0237	7828	48°11'	10°22'	HÄUPTLING	AN	NV4448	6823	49°11'	9°36'
HAUPERSWEILER	POPL	LV7586	6409	49°31'	7°16'	HAUPTMALTERS	FRST	NB3311	5322	50°39'	9°28'
HAUPERSWEILER HÖHE	HILL	LV7486	6409	49°31'	7°16'	HAUPTMANN	FARM	MC6871	3917	52°05'	8°32'
HAUPERT	HILL	NB2450	4922	51°00'	9°20'	HAUPTMANN'S GRUND	VAL	NV2310	7121	48°50'	9°19'
HAUPERTS-M.	MILL	NA9260	5827	50°11'	10°17'	HAUPTMANN'S-B.	MT	NT8885	8227	47°43'	10°10'
HAUPERTSHOF	FARM	KAB825	6102	49°50'	6°03'	HAUPTMANN'SBERG	POPL	UP5278	7444	48°32'	12°59'
HAUPERTSREUTH	POPL	UR0509	6239	49°42'	12°18'	HAUPTMANN'SBR.	WELL	NV6311	7125	48°51'	9°52'
HAUPHOF	POPL	MC8299	3618	52°20'	8°44'	HAUPTMANN'SGREUT	PDPL	PT0888	8228	47°44'	10°26'
HAUPHOF	FARM	MC6448	4116	51°53'	8°29'	HAUPTMANN'SGRUB	POPL	UQ4820	7043	48°55'	12°56'
HÄUPL-B.	STRM	UD9128	7047	49°00'	13°31'	HAUPTMANN'SÖÖ	FARM	TP9243	7739	48°12'	12°12'
HÄUPLSCHLAG	FRST	TR8512	6238	49°43'	12°01'	HAUPTMANN'S5-BR.	WELL	NB6093	4625	51°23'	9°52'
HÄUPLSCHWELLE	OAM	UQ9128	7047	49°00'	13°31'	HAUPTMEIER	FARM	MC4636	4215	51°46'	8°13'
HAUPOLD	FARM	UP4757	7643	48°21'	12°56'	HAUPTMÖD5GR.	OTCH	UQ1918	7141	48°53'	12°32'
HAUPERCHTS	FARM	PU1101	8128	47°51'	10°29'	HAUPTQU.	WELL	NC0231	4220	51°44'	9°02'
HAUPT	FARM	LC9759	4011	51°58'	7°30'	HAUPTSCHLAG	FRST	NV0680	6520	49°28'	9°05'
HAUPT	HILL	NB4919	5224	50°43'	9°41'	HAUPTSCHN.	ROAD	MA8429	6018	49°55'	8°47'
HAUPT	POPL	MC7338	4217	51°47'	8°37'	HAUPTSCHWENDA	POPL	NB2838	5122	50°54'	9°24'
HAUPT GERÄUMT	ROAD	QU0314	8036	47°057'	11°43'	HAUPTSMOOR-W.	FRST	PA4030	6031	49°54'	10°57'
HAUPT KANAL	CNAL	PU6289	7333	48°38'	11°12'	HAUPTSMOORWALD	FRST	PA4028	6131	49°53'	10°57'
HAUPT DD.QUOO-GR.	OTCH	MV5369	6616	49°22'	8°21'	HAUPTSTADTWAGNER	FARM	PU4601	8131	47°51'	10°57'
HAUPT SCH.	ROAD	MA8226	6118	49°53'	8°45'	HAUPTSTANGEN	AN	MV7249	6817	49°12'	8°37'
HAUPT-BHF.	RSTA	MV3650	6814	49°12'	8°07'	HAUPTSTUHL	POPL	LV9073	6510	49°24'	7°29'
HAUPT-BHF. /MÜNCHEN/	RSTA	PU9035	7835	48°08'	11°34'	HAUPTSTUHLER-B.	MT	LV9072	6610	49°23'	7°29'
HAUPT-FOHF.	CEM	LC9807	4411	51°30'	7°32'	HAUPTWALD	FRST	MV7521	7017	48°56'	8°40'
HAUPT-FEHN-KANAL	CNAL	M00594	2811	53°11'	7°35'	HAUPTWALD	FRST	MV7521	7018	48°56'	8°40'
HAUPT-GR.	OTCH	PA7550	5934	50°05'	11°27'	HAUPTWALD	FRST	MA4679	5615	50°22'	8°14'
HAUPT-GR.	OTCH	PT7171	8433	47°34'	11°16'	HAUPTWALD	FRST	MA4287	5515	50°26'	8°11'
HAUPT-GR.	OTCH	PU5806	8132	47°53'	11°07'	HAUPTWEG	ROAD	ME1121	2511	53°26'	7°40'
HAUPT-GR.	OTCH	NC2711	4422	51°33'	9°23'	HAUPTWEG	ROAD	MA6663	5717	50°13'	8°31'
HAUPT-GR. FLUT-B.	STRM	QU1170	7537	48°27'	11°51'	HAUPTWEG	ROAD	MV6478	6517	49°27'	8°30'
HAUPT-KANAL	CNAL	MD1801	3612	52°21'	7°48'	HAUPTWEG	ROAD	MV6435	6917	49°04'	8°31'
HAUPT-KPF.	MT	MB9441	5019	50°55'	8°55'	HAUPTWEG	ROAD	ME9676	2019	53°56'	8°56'
HAUPT-M.	MILL	MB4850	4915	51°00'	8°16'	HAUPTWIEKE	CNAL	ME0312	2611	53°21'	7°32'
HAUPT-OO.QUOO-GR.	OTCH	MV5671	6616	49°23'	8°23'	HAUPTWIEKE	CNAL	ME0111	2611	53°20'	7°31'
HAUPT-SCHN.	ROAD	MA9248	5919	50°05'	8°53'	HAURAIN	FRST	NA3449	5922	50°05'	9°29'
HAUPTÄCKER	AN	NV4639	6823	49°06'	9°38'	HAURAIN	FRST	NA3449	5922	50°05'	9°29'
HAUPTBF. /NÜRNBERG/	RSTA	PV5179	6532	49°27'	11°05'	HAURAIN	FRST	NA3649	5823	50°05'	9°30'
HAUPTBHF.	RSTA	NV1303	7221	48°47'	9°11'	HAURAINSWAND	SLP	NA3550	5822	50°06'	9°29'
HAUPTBHF.	RSTA	NU0473	7420	48°31'	9°03'	HAURATH	FARM	MC0963	3912	52°01'	7°40'
HAUPTBHF.	RSTA	MU5767	7516	48°27'	8°25'	HAURENHERM	FARM	MC6552	4016	51°55'	8°29'
HAUPTBHF. LAUPHEIM	RSTA	NU6342	7725	48°14'	9°51'	HAURIFH.	FARM	MU2916	8014	48°00'	8°03'
HAUPTBHF. MAULBRONN	RSTA	MV8425	7018	48°59'	8°47'	HAURIHSL.	FARM	MU2816	8014	48°00'	8°02'
HAUPTBDGEN	FRST	PA8804	6335	49°39'	11°37'	HAUROTH	POPL	LA6468	5708	50°15'	7°05'
HAUPTBÜHL	AN	NT1390	8221	47°46'	9°10'	HAUROTH	FRST	MA7705	6318	49°42'	8°41'
HAUPTBÜHL	AN	NU0915	8020	47°59'	9°07'	HAURUP	POPL	NF2264	1222	54°43'	9°20'
HAUPTDÄMM	ST	NO6322	3425	52°33'	9°56'	HAURUPFELD	FARM	NF2063	1221	54°43'	9°19'
HAUPT-E-B.	HILL	MB6222	5216	50°45'	8°28'	HAURUPFELD	FARM	NF2063	1221	54°43'	9°19'
HAUPTENBERG	PDPL	UQ2032	6941	49°01'	12°32'	HAURUPFELD	FARM	NF2362	1222	54°42'	9°22'
HAUPTENOF.	POPL	PV3791	6431	49°33'	10°53'	HAUS	FARM	UP3664	7542	48°24'	12°47'
HAUPTENTWÄSSERUNGSSROM	CNAL	NE0073	2020	53°54'	9°00'	HAUS	FARM	UP0509	8040	47°54'	12°23'
HAUPTENTWÄSSERUNGSSROM	CNAL	ME9873	2019	53°54'	8°58'	HAUS	FARM	TP8013	8038	47°56'	12°03'
HAUPTFELD	AN	MU3395	7214	48°42'	8°05'	HAUS	POPL	UQ8207	7146	48°48'	13°23'
HAUPTFRIEDH.	CEM	MV5881	6516	49°29'	8°25'	HAUS	POPL	UQ6811	7145	48°50'	13°12'
HAUPTFRIEDHF.	CEM	LV5152	6707	49°12'	6°57'	HAUS	FARM	QU1714	8037	47°56'	11°55'
HAUPTFRIEDHOF	CEM	PC0691	3729	52°15'	10°33'	HAUS	FARM	TP8019	8038	47°59'	12°03'
HAUPTFRIEDHOF /STEINHALDENFRIEDHOF/	CEM	NV1707	7121	48°49'	9°14'	HAUS	FARM	TN9296	8239	47°47'	12°13'
HAUPTGERÄUMT	ROAD	UP3940	7743	48°12'	12°50'	HAUS	FARM	TN8992	8239	47°45'	12°11'
HAUPTGERÄUMT	TRL	NU9002	8127	47°52'	10°12'	HAUS	AN	NV4232	6923	49°02'	9°34'
HAUPTGERÄUMT	ROAD	UP3740	7842	48°11'	12°49'	HAUS	FARM	TN8888	8239	47°43'	12°10'
HAUPTGERÄUMTSTRASSE	ROAD	PV9901	7236	48°44'	11°43'	HAUS	FARM	QU1006	8136	47°52'	11°49'
HAUPTGR.	OTCH	MV6332	6917	49°02'	8°29'	HAUS	FARM	TP8337	7838	48°09'	12°05'
HAUPTGRABEN	OTCH	NA0442	5920	50°02'	9°04'	HAUS	POPL	NT6471	8425	47°35'	9°51'
HAUPTGRABEN	STRM	NC0180	3820	52°10'	9°01'	HAUS	BLOG	LB2667	4805	51°08'	6°31'
HAUPTGRABEN	OTCH	NU8737	7827	48°11'	10°10'	HAUS	POPL	UQ4351	6743	49°11'	12°51'
HAUPTGRABEN	STRM	UQ4604	7243	48°46'	12°54'	HAUS	POPL	UQ4351	6843	49°11'	12°51'
HAUPTGRABEN	OTCH	MV7522	7017	48°57'	8°40'	HAUS	POPL	UQ1154	6740	49°13'	12°24'
HAUPTGÜTER BF.	RSTA	NO4904	3624	52°23'	9°43'	HAUS	FARM	UP4053	7643	48°19'	12°50'
HAUPTGÜTERBF.	RSTA	PC0690	3729	52°15'	10°33'	HAUS	POPL	UP3019	7942	48°00'	12°43'
HAUPTHÖFE	FARM	MC8488	3718	52°14'	8°46'	HAUS	POPL	TP8754	7638	48°18'	12°08'
HAUPTHÖFE	HILL	LA0492	5503	50°27'	6°14'	HAUS	FARM	QU1342	7737	48°12'	11°52'
HAUPTHÜGEL	POPL	MC3698	3614	52°20'	8°04'	HAUS	FARM	TP7924	7938	48°02'	12°02'
HAUPTKANAL	CNAL	PU6991	7333	48°39'	11°18'	HAUS	BLOG	LA4585	5606	50°24'	6°49'
HAUPTKANAL	CNAL	PU7694	7334	48°40'	11°23'	HAUS ASEL	BLOG	MB9670	4819	51°11'	8°56'
HAUPTKANAL	CNAL	HC5737	4216	51°47'	8°23'	HAUS B.	MT	UN0984	6340	47°41'	12°27'

NAME	DESIGNATION	GRID REF.	SHEET NO.	LAT.	LONG.	NAME	DESIGNATION	GRID REF.	SHEET NO.	LAT.	LONG.
HAUS BÄKE	OTCH	M04687	2815	53°08'	8°11'	HAUSÄCKER	AN	NV0955	6720	49°15'	9°07'
HAUS BECK	EST	MC8084	3718	52°12'	8°43'	HAUSÄCKER	AN	NV2251	6721	49°13'	9°18'
HAUS BERDUM	FARM	ME2242	2312	53°37'	7°49'	HAUSÄCKER	AN	MU7296	7217	48°43'	8°37'
HAUS BERG	FRST	NA3435	6022	49°58'	9°28'	HAUSÄCKER	AN	MU7495	7217	48°42'	8°39'
HAUS BUTTFORDE	FARM	ME1642	2312	53°37'	7°44'	HAUSÄCKER	AN	MU6994	7217	48°42'	8°35'
HAUS D. JUGEND	BLUG	MA7653	5818	50°08'	8°40'	HAUSÄCKER	AN	MV7504	7218	48°47'	8°40'
HAUS D. KUNST	BLUG	P09235	7835	48°08'	11°35'	HAUSÄCKER	AN	MV7803	7218	48°47'	8°42'
HAUS DE REQUIN	BLUG	LV3267	6606	49°20'	6°41'	HAUSÄCKER	AN	MV7503	7218	48°47'	8°40'
HAUS EINSIEDEL	FARM	LB7503	5409	50°34'	7°14'	HAUSÄCKER	AN	MV7801	7218	48°46'	8°42'
HAUS FRANKEN	BLUG	NA6283	5525	50°24'	9°52'	HAUSÄCKER	AN	MV7600	7218	48°45'	8°40'
HAUS GELINUE	BLUG	LC3211	4405	51°31'	6°35'	HAUSÄCKER	AN	MV7699	7218	48°45'	8°40'
HAUS GIERKE	BLUG	MC8842	4119	51°50'	8°50'	HAUSÄCKER	AN	MU7599	7218	48°45'	8°40'
HAUS GRINO	BLUG	LB3942	4606	51°21'	6°41'	HAUSÄCKER	AN	MU7598	7217	48°44'	8°40'
HAUS HAMN	EST	LB3741	5106	50°54'	6°41'	HAUSÄCKER	AN	MU7497	7217	48°43'	8°39'
HAUS HEIDEBERG	BLUG	LC3113	4405	51°33'	6°34'	HAUSÄCKER	AN	MV7608	7118	48°49'	8°40'
HAUS HOFE	BLUG	LB8794	4610	51°23'	7°23'	HAUSÄCKER	AN	MV7606	7118	48°48'	8°40'
HAUS HORST	BLUG	LA6540	6008	50°00'	7°07'	HAUSÄCKER-GRD.	VAL	NA5411	6224	49°45'	9°45'
HAUS LEY	HILL	LA6989	5508	50°26'	7°10'	HAUSÄCKER-H.	FRST	NA5411	6224	49°45'	9°45'
HAUS LOO	BLUG	LC2818	4405	51°35'	6°31'	HAUSÄCKERSTRÄSSLE	ROAD	MV7302	7217	48°46'	8°38'
HAUS MASSENER M.	MILL	MC0509	4411	51°31'	7°38'	HAUSÄCKERWALD	FRST	MU2124	7913	48°04'	7°56'
HAUS MIDDGGE	FARM	ME2443	2313	53°38'	7°51'	HAUSANG	POPL	UO7704	7246	48°47'	13°20'
HAUS OBERFELDE	FARM	MC0116	4411	51°35'	7°34'	HAUSARMEN	FARM	NB6505	5325	50°36'	9°55'
HAUS RIXI	BLUG	UQ7048	6845	49°10'	13°13'	HAUSARMEN	BLDG	NB6505	5425	50°36'	9°55'
HAUS SCHN.	ROAD	MA7726	6118	49°53'	8°41'	HAUSBACH	POPL	LV3286	6406	49°30'	6°41'
HAUS SEVINGHAUSEN	BLUG	LC6903	4508	51°28'	7°07'	HAUSBACH	FARM	UP7085	7345	48°36'	13°14'
HAUS WALDFRIEDE	BLUG	NA6157	5825	50°10'	9°51'	HAUSBACH	STRM	NT6968	8425	47°34'	9°55'
HAUS WECKERGRUND	BLDG	LA1107	6304	49°41'	6°23'	HAUSBACH	OTCH	NE8509	2627	53°19'	10°17'
HAUS WERDENFELS	BLDG	QV1334	6937	49°01'	11°55'	HAUSBADEN	FRST	MT0049	8212	47°47'	7°40'
HAUS WERTHER	BLDG	MC6069	3916	52°04'	8°25'	HAUSBAUER	FARM	UQ7245	6845	49°09'	13°14'
HAUS WETTERSTEIN	BLDG	LA7031	6009	49°55'	7°11'	HAUSBAY	POPL	LA9751	5811	50°06'	7°34'
HAUS WINKEL	BLDG	LC1718	4404	51°35'	6°22'	HAUSBECK	FARM	UP3965	7542	48°49'	12°49'
HAUS WOLF	BLUG	T09335	6939	49°02'	12°10'	HAUSBERG	FARM	UP7671	7545	48°29'	13°19'
HAUS-B.	SLP	PC1058	4029	51°58'	10°36'	HAUSBERG	MT	MV0072	6611	49°23'	7°37'
HAUS-B.	MT	MB4931	5115	50°50'	8°17'	HAUSBERG	FARM	TP8972	7538	48°28'	12°08'
HAUS-B.	MT	NB5725	5224	50°46'	9°49'	HAUSBERG	FARM	UP1274	7540	48°29'	12°27'
HAUS-B.	SLP	NB6884	2826	53°06'	10°01'	HAUSBERG	FRST	P00992	7328	48°40'	10°24'
HAUS-B.	MT	NB4444	5023	50°57'	9°38'	HAUSBERG	HILL	PV2666	6030	49°20'	10°44'
HAUS-B.	HILL	MA0916	6212	49°47'	7°44'	HAUSBERG	FARM	UP5578	7444	48°32'	13°02'
HAUS-B.	MT	LA9014	6210	49°46'	7°28'	HAUSBERG	FARM	NA5991	5525	50°28'	9°50'
HAUS-B.	MT	MA7284	5517	50°24'	6°37'	HAUSBERG	MT	QT2480	8337	47°38'	11°59'
HAUS-B.	STRM	NT6870	8425	47°35'	9°54'	HAUSBERG	HILL	UO1345	6840	49°08'	12°26'
HAUS-B.	HILL	U06149	6844	49°11'	13°05'	HAUSBERG	HILL	MV5045	6815	49°09'	8°19'
HAUS-B.	MT	MB6238	5116	50°53'	8°28'	HAUSBERG	SLP	PT5659	8532	47°28'	11°04'
HAUS-B.	MT	NB8214	5326	50°40'	10°10'	HAUSBERG	FARM	UP0759	7640	48°21'	12°23'
HAUS-B.	STRM	UNO983	8340	47°40'	12°28'	HAUSBERG	MT	NU2950	7622	48°18'	9°23'
HAUS-B.	STRM	T09253	6738	49°12'	12°08'	HAUSBERG	AN	MV7746	6818	49°10'	8°41'
HAUS-B.	HILL	U04147	6842	49°09'	12°49'	HAUSBERG	HILL	PV3323	7030	48°57'	10°49'
HAUS-B.	MT	MB4522	5215	50°45'	8°13'	HAUSBERG	MT	MV8711	7118	48°51'	8°49'
HAUS-B.	STRM	LA1803	6304	49°34'	6°29'	HAUSBERG WHS.	BLUG	PC0121	4328	51°38'	10°28'
HAUS-B.	MT	MB8785	4618	51°19'	8°49'	HAUSBERGE AN DER PORTA	POPL	MC9487	3719	52°14'	8°55'
HAUS-B.	MT	NA4729	6023	49°55'	9°39'	HAUSBERGER HALUE	SLP	LV9972	6611	49°23'	7°37'
HAUS-BERG	AN	NA5624	6124	49°52'	9°47'	HAUSBG.WHS.	BLDG	PT5860	8532	47°28'	11°06'
HAUS-HÖLZCHEN	FRST	PC0653	4029	51°55'	10°32'	HAUSBR.	SPRG	NV3630	6922	49°01'	9°29'
HAUS-SCHLAG	FRST	PA0367	5728	50°15'	10°26'	HAUSBR.	SPRG	MU4501	8115	47°52'	8°16'
HAUS-SCHN.	ROAD	MA9347	5919	50°04'	8°54'	HAUSBR.	WELL	MU5903	8116	47°53'	8°27'
HAUS-T.	POND	UR1048	5940	50°03'	12°21'	HAUSBREITE	AN	NT3386	8222	47°44'	9°26'
HAUS-W.	POND	PA3906	6331	49°41'	10°56'	HAUSBREITEN	AN	U02808	7142	48°48'	12°40'
HAUS-W.	POND	TU9672	6639	49°22'	12°11'	HAUSBREITENBACH	POPL	NB7743	5026	50°56'	10°06'
HAUS-W.	LAKE	TU9469	6639	49°20'	12°10'	HAUSBRUCH	POPL	NE6025	2525	53°28'	9°54'
HAUS-W.	LAKE	T09369	6638	49°20'	12°09'	HAUSBRUCHERMOOR	AN	NE5926	2525	53°29'	9°53'
HAUS-W.	FRST	NA1702	6321	49°40'	9°14'	HAUSBRUNNEN	POPL	MT3876	8315	47°38'	8°10'
HAUS-W.	MDW	VQ0102	7247	48°46'	13°39'	HAUSBÜHL	FRST	MU4950	7615	48°18'	8°19'
HAUS-WEIHER	LAKE	TQ9770	6639	49°21'	12°12'	HAUSBÜHND	AN	LV2759	7614	48°23'	8°01'
HAUS-WHR.	POND	PA8602	6335	49°38'	11°35'	HAUSCH-B.	STRM	LV8879	6510	49°27'	7°28'
HAUSACH	POPL	MU3848	7714	48°17'	8°10'	HAUSCHEN	FARM	LB4987	4607	51°19'	6°50'
HAUSACH	POPL	MU3848	7715	48°17'	8°10'	HAUSCHEN	MT	MA1078	5612	50°21'	7°44'
HAUSACH DORF	POPL	MU3748	7714	48°17'	8°09'	HAUSCHEN	MT	LA6396	5408	50°30'	7°04'
HAUSÄCKER	AN	NV5789	6424	49°33'	9°47'	HAUSCHEN	POPL	LB6273	4808	51°11'	7°02'
HAUSÄCKER	AN	MU5976	7416	48°32'	8°26'	HAUSCHEN	FARM	LB7860	4909	51°05'	7°16'
HAUSÄCKER	AN	NV2319	7021	48°55'	9°19'	HAUSCHEN	FARM	LB6186	4608	51°18'	7°01'
HAUSÄCKER	AN	MT5787	8216	47°44'	8°26'	HAUSCHEN	FARM	NA3292	5522	50°29'	9°27'
HAUSÄCKER	AN	MU5983	7416	48°36'	8°26'	HAUSCHEN	FARM	MB0179	4711	51°15'	7°35'
HAUSÄCKER	AN	MU5782	7416	48°35'	8°25'	HAUSCHEN	FARM	LB5586	4607	51°18'	6°55'
HAUSÄCKER	AN	MU6181	7416	48°35'	8°28'	HAUSCHEN	FARM	LB6781	4708	51°16'	7°05'
HAUSÄCKER	AN	MV7386	6417	49°32'	8°38'	HAUSCHEN	FARM	MV2790	6413	49°33'	7°59'
HAUSÄCKER	AN	NV4734	6923	49°03'	9°38'	HAUSCHEN SCHN.	ROAD	MA8341	5918	50°01'	8°46'
HAUSÄCKER	AN	MV7503	7217	48°47'	8°40'	HAUSCHEN-SCHN.	ROAD	MA9740	5919	50°01'	8°58'
HAUSÄCKER	FRST	MV7203	7217	48°47'	8°37'	HAUSCHENS-B.	HILL	NB3593	4623	51°23'	9°30'
HAUSÄCKER	AN	MV6205	7216	48°48'	8°29'	HAUSCHENSCHNEISE	ROAD	MA2410	6213	49°44'	7°57'
HAUSÄCKER	AN	MU7698	7218	48°44'	8°40'	HAUSCHENSÜHNE	MT	NA1823	6121	49°51'	9°15'
HAUSÄCKER	AN	MU7696	7218	48°43'	8°40'	HAUSCHENWALD	FRST	LV9953	6711	49°13'	7°37'
HAUSÄCKER	AN	MU7695	7218	48°42'	8°40'	HAUSCHER M.	MILL	MB1062	4812	51°06'	7°43'
HAUSÄCKER	AN	MU7396	7217	48°43'	8°38'	HAUSCHESBERG	FRST	MA1882	5613	50°23'	7°51'
HAUSÄCKER	AN	MU6485	7317	48°37'	8°31'	HAUSCHESKOPF	MT	NB1917	5221	50°42'	9°16'

NAME	DESIGNATION	GRID REF.	SHEET NO.	LAT.	LONG.	NAME	DESIGNATION	GRID REF.	SHEET NO.	LAT.	LONG.
HAUSCHOP	FARM	LC9922	4311	51°38'	7°32'	HAUSEN	POPL	MA7385	5517	50°25'	8°37'
HAUSE DICH	DAM	NE 8114	2627	53°22'	10°13'	HAUSEN	POPL	PT4596	8131	47°48'	10°56'
HAUSDORP	POPL	L87837	5109	50°52'	7°16'	HAUSEN	POPL	MA9048	5919	50°05'	8°52'
HAUSDÜLMEN	POPL	LC7941	4109	51°48'	7°14'	HAUSEN	POPL	L88922	5210	50°44'	7°26'
HAUSE-BÜHL	HILL	NA6347	5925	50°04'	9°53'	HAUSEN	POPL	M80326	5211	50°47'	7°37'
HAUSEBENEHF.	FARM	MU3919	7915	48°01'	8°11'	HAUSEN	POPL	PV6936	6933	49°03'	11°19'
HAUSECK	AN	MU2673	7414	48°30'	8°00'	HAUSEN	POPL	L89194	4610	51°23'	7°26'
HAUSECK	POPL	PV8592	6435	49°33'	11°34'	HAUSEN	POPL	NA9447	5927	50°04'	10°19'
HAUSECK	FRST	MU2505	8114	47°54'	8°00'	HAUSEN	POPL	MA7353	5817	50°08'	8°37'
HAUSECK	FARM	TP9357	7639	48°20'	12°13'	HAUSEN	POPL	LA7677	5609	50°20'	7°16'
HAUSECKE	FRST	MU3428	7814	48°06'	8°07'	HAUSEN	POPL	MA2678	5613	50°21'	7°58'
HAUSECKHALDE	VAL	MU2505	8113	47°54'	8°00'	HAUSEN	POPL	MA6473	5617	50°18'	8°29'
HÄUSEL	BLDG	MV1759	6713	49°17'	7°52'	HAUSEN	POPL	PU2404	8130	47°53'	10°40'
HÄUSEL	FRST	TR9209	6238	49°42'	12°07'	HAUSEN	POPL	LA8325	6110	49°52'	7°22'
HÄUSEL	FARM	UP0358	7640	48°21'	12°20'	HAUSEN	POPL	PV3384	6531	49°30'	10°50'
HÄUSEL-B.	SLP	UQ3163	6742	49°18'	12°40'	HAUSEN	POPL	MV3779	6514	49°28'	8°08'
HÄUSEL-B.	HILL	MV3665	6614	49°20'	8°07'	HAUSEN	POPL	NV4524	7023	48°58'	9°37'
HÄUSEL-W.	POND	UQ0183	6539	49°28'	12°15'	HAUSEN	POPL	L81478	4704	51°13'	6°20'
HÄUSELALLEE	ROAD	MV3329	6914	49°01'	8°05'	HAUSEN	POPL	PA4355	5832	50°08'	11°00'
HÄUSELBERG	FRST	UQ3029	7042	48°59'	12°41'	HAUSEN	POPL	PU1873	7529	48°30'	10°36'
HÄUSELBERG	FRST	MV7686	6418	49°32'	8°40'	HAUSEN	POPL	PU4773	7531	48°30'	10°59'
HÄUSELBERG	HILL	PV9282	6535	49°28'	11°39'	HAUSEN	POPL	PU4773	7532	48°30'	10°59'
HÄUSELBERG	MT	UQ0183	6539	49°28'	12°15'	HAUSEN	POPL	MT4962	8415	47°31'	8°19'
HÄUSELBERG	AN	MV8544	6818	49°09'	8°47'	HAUSEN	FARM	UP0919	7940	48°00'	12°26'
HÄUSELBR.	WELL	NV0283	6420	49°30'	9°02'	HAUSEN	POPL	NU7955	7626	48°21'	10°04'
HÄUSELBRUCH	MOW	MV7741	6818	49°07'	8°41'	HAUSEN	POPL	NU9653	7627	48°19'	10°17'
HÄUSELBUSCH	FRST	MA5553	5816	50°08'	8°22'	HAUSEN	POPL	PU3057	7630	48°21'	10°45'
HÄUSELGRUND	VAL	MV8660	6718	49°18'	8°49'	HAUSEN	POPL	MA3597	5414	50°31'	8°05'
HÄUSELHANG	FRST	UQ4166	6642	49°20'	12°49'	HAUSEN	POPL	MA1524	6121	49°52'	9°13'
HÄUSELHAU	FRST	UR1434	6040	49°56'	12°25'	HAUSEN	AN	NV0606	7120	48°48'	9°05'
HÄUSELLOCH-B.	DTCH	PT0465	8428	47°32'	10°23'	HAUSEN	POPL	MU7507	8018	47°55'	8°40'
HÄUSELLOCHALPE	PAST	PT0465	8428	47°32'	10°23'	HAUSEN	POPL	N83232	5122	50°50'	9°27'
HÄUSELLOH	MOW	TR9859	5839	50°09'	12°10'	HAUSEN	POPL	NA4734	6023	49°57'	9°40'
HÄUSELLOHE	POPL	TR9859	5839	50°09'	12°10'	HAUSEN	POPL	NA7331	6026	49°56'	10°01'
HÄUSELS M.	MILL	NA0107	6220	49°43'	9°01'	HAUSEN	POPL	PV1027	7029	48°59'	10°30'
HÄUSELSBERG	RDGE	NT8986	8227	47°43'	10°11'	HAUSEN	POPL	NAB095	5426	50°30'	10°08'
HÄUSELSCHLAG	FRST	TR8407	6338	49°41'	12°01'	HAUSEN A. ANDELSBACH	POPL	NU1915	8021	47°59'	9°15'
HÄUSELSDELLE	VAL	MV8990	6419	49°34'	8°51'	HAUSEN A.D.A.	POPL	MT8893	8219	47°47'	8°50'
HÄUSELSKLAMME	AN	MV7937	6918	49°05'	8°43'	HAUSEN A.D. WÜRM	POPL	MV8704	7219	48°47'	8°49'
HÄUSELSTEIG	FRST	PA7301	6334	49°38'	11°24'	HAUSEN AM BACH	POPL	NU8161	6726	49°18'	10°07'
HÄUSELSTEIN	POPL	PV7875	6534	49°24'	11°27'	HAUSEN AM BUSSEN	POPL	NU4640	7723	48°13'	9°37'
HÄUSELSTEIN	MT	MV1945	6813	49°09'	7°53'	HAUSEN AM TANN	POPL	MU8838	7819	48°12'	8°50'
HÄUSELSTEIN	FRST	UP1184	7440	48°35'	12°26'	HAUSEN AN DER FILS	POPL	NU5684	7324	48°36'	9°46'
HÄUSELSTEINERHÖHE	MT	PV7975	6534	49°24'	11°28'	HAUSEN AN DER LAUCHERT	POPL	NU1450	7621	48°18'	9°11'
HÄUSELWALO	FRST	MV8445	6818	49°09'	8°47'	HAUSEN AN DER MÖHLIN	POPL	MU0012	8012	47°57'	7°40'
HÄUSELWEIHER	FRST	TR9210	6238	49°42'	12°07'	HAUSEN AN DER ROT	POPL	NV4928	6924	49°00'	9°40'
HAUSEMER BERG	AN	NU2992	7322	48°41'	9°23'	HAUSEN AN DER ZABER	POPL	NV0736	6920	49°05'	9°06'
HAUSEMERBERG	AN	NA5102	6324	49°40'	9°43'	HAUSEN ARNSBACH	POPL	MA6474	5616	50°19'	8°29'
HAUSEN	FARM	K89331	5202	50°48'	6°04'	HAUSEN ARNSBACHER GEM. WALD	AN	MA6375	5616	50°19'	8°29'
HAUSEN	POPL	MB1124	5212	50°46'	7°46'	HAUSEN B. BAD K.	POPL	NA7665	5726	50°14'	10°04'
HAUSEN	POPL	PU1029	7828	48°06'	10°29'	HAUSEN B. GELTENDOORF	POPL	PU5034	7832	48°08'	11°01'
HAUSEN	POPL	L88700	5410	50°32'	7°25'	HAUSEN B.H.	POPL	PU4943	7732	48°13'	11°01'
HAUSEN	POPL	MA8199	5418	50°33'	8°44'	HAUSEN IM KILLERTAL	POPL	NU0549	7620	48°18'	9°04'
HAUSEN	EST	NA2768	5722	50°16'	9°23'	HAUSEN IM KILLERTAL	POPL	NU0549	7720	48°18'	9°04'
HAUSEN	POPL	L88236	5109	50°52'	7°19'	HAUSEN IM TAL	POPL	NU0225	7920	48°05'	9°02'
HAUSEN	POPL	L87736	5109	50°52'	7°15'	HAUSEN OB ALLMENDINGEN	POPL	NU5451	7624	48°19'	9°44'
HAUSEN	FARM	UP1936	7841	48°09'	12°34'	HAUSEN OB LONTAL	POPL	NU8379	7426	48°33'	10°07'
HAUSEN	POPL	PU4773	7432	48°30'	10°59'	HAUSEN OB ROTTWEIL	POPL	MU6933	7817	48°09'	8°35'
HAUSEN	POPL	PU0882	7428	48°35'	10°28'	HAUSEN OB URSRING	POPL	NU5259	7624	48°23'	9°42'
HAUSEN	POPL	PU1873	7429	48°30'	10°36'	HAUSEN OB VERENA	POPL	MU7922	7918	48°03'	8°43'
HAUSEN	FARM	UP3715	8042	47°58'	12°49'	HAUSEN OB. BUSENBERG	POPL	NU5133	7824	48°09'	9°41'
HAUSEN	POPL	UP3614	8042	47°57'	12°48'	HAUSEN SCHLOSS	EST	NU0226	7920	48°05'	9°02'
HAUSEN	POPL	PU7323	7933	48°02'	11°19'	HAUSEN Ü.D. AAR	POPL	MA3367	5714	50°15'	8°04'
HAUSEN	POPL	PU3119	7930	48°01'	10°46'	HAUSEN V.D. HÖHE	POPL	MA3148	5914	50°05'	8°02'
HAUSEN	POPL	PU7323	7934	48°02'	11°19'	HAUSEN VOR WALD	POPL	MU6104	8116	47°53'	8°29'
HAUSEN	AN	NV1717	7021	48°54'	9°14'	HAUSEN-ARNSBACH	POPL	MA6473	5617	50°18'	8°29'
HAUSEN	FARM	PU4490	7331	48°39'	10°58'	HAUSEN-B.	HILL	MB9392	4619	51°23'	8°54'
HAUSEN	POPL	MT1361	8313	47°41'	7°50'	HAUSEN-M.	MILL	NB5424	5224	50°46'	9°46'
HAUSEN	FARM	MT5885	8216	47°43'	8°26'	HAUSEN-SCHN.	ROAD	MV6695	6317	49°36'	8°32'
HAUSEN	POPL	PA4606	6332	49°41'	11°01'	HAUSENB.	AN	MT5885	8216	47°43'	8°26'
HAUSEN	POPL	MT7872	8318	47°36'	8°43'	HAUSENBÄCHLE	STRM	MU501	8115	47°52'	8°16'
HAUSEN	POPL	NB5773	4724	51°12'	9°49'	HAUSENBERG	FARM	UP6276	7444	48°31'	13°08'
HAUSEN	AN	NB2174	4721	51°13'	9°18'	HAUSENBÜHL	FARM	UP4140	6823	49°07'	9°34'
HAUSEN	POPL	UP4505	8143	47°53'	12°56'	HAUSENBÜHL	AN	MU3645	7714	48°15'	8°08'
HAUSEN	POPL	UN2097	8141	47°48'	12°36'	HAUSENER B.	STRM	QV0069	6636	49°20'	11°45'
HAUSEN	POPL	LB2214	5304	50°39'	6°29'	HAUSENER B.	STRM	QV0266	6636	49°19'	11°47'
HAUSEN	FARM	PT4682	8331	47°40'	10°57'	HAUSENER BERG	AN	MU7407	8017	47°55'	8°37'
HAUSEN	POPL	NV6335	6925	49°04'	9°52'	HAUSENER BERG	AN	MU7506	8018	47°54'	8°40'
HAUSEN	EST	L80838	5103	50°52'	6°16'	HAUSENER BUSCH	FRST	LB2213	5304	50°38'	6°29'
HAUSEN	POPL	NB3949	5023	50°59'	9°34'	HAUSENER FELSEN	ROCK	NU5784	7324	48°36'	9°46'
HAUSEN	POPL	PT2494	8229	47°47'	10°40'	HAUSENER GRUND	VAL	NV0648	6820	49°11'	9°05'
HAUSEN	POPL	PT2494	8230	47°47'	10°40'	HAUSENER HÖHE	AN	NV2035	6921	49°04'	9°16'
HAUSEN	POPL	QU0339	7836	48°10'	11°44'	HAUSENER KÖPFLE	AN	MT1181	8312	47°41'	7°49'
HAUSEN	POPL	QU0070	6636	49°21'	11°45'	HAUSENER LÜCKE	SQ	NU8682	7427	48°35'	10°10'

NAME	DESIGNATION	GRID REF.	SHEET NO.	LAT.	LONG.	NAME	DESIGNATION	GRID REF.	SHEET NO.	LAT.	LONG.
HAUSENER STEIGE	AN	NV0536	6920	49°05'	9°04'	HÄUSERBORN	FRST	MA8099	5418	50°33'	8°43'
HAUSENER TÄLE	VAL	MU7033	7817	48°09'	8°36'	HÄUSERBRUCH	FRST	NC3890	3723	52°15'	9°34'
HAUSENER WALD	FRST	MA3150	5814	50°06'	8°02'	HAUSERDÖRFL	POPL	QT0193	8236	47°45'	11°41'
HAUSENER WEG	FRST	NA7130	6025	49°55'	9°59'	HAUSERECK S.	ROAD	MA6435	6016	49°58'	8°30'
HAUSENER WEG	ROAD	NV0507	7120	48°49'	9°04'	HAUSERECK S.	ROAD	MA6435	6017	49°58'	8°30'
HAUSENER WEHR	ROAD	MU5907	8016	47°55'	8°27'	HAUSERFELD	AN	NC3890	3723	52°15'	9°34'
HAUSENER-M.	OAM	MT1382	8313	47°41'	7°50'	HAUSERFELD SCHN.	ROAD	MA0039	5920	50°00'	9°00'
HAUSENERHOF	MILL	MU7921	7918	48°02'	8°43'	HAUSERGASSE	ROAD	NT1579	8321	47°40'	9°12'
HAUSENERMÜHLE	POPL	MU9456	7619	48°21'	8°55'	HAUSERGERICHT	ROAD	MA9097	5419	50°31'	8°52'
HAUSENERWEG	MILL	PJ1972	7529	48°29'	10°37'	HAUSERHALDE	AN	NU5835	7824	48°10'	9°47'
HAUSENGRABEN	ROAD	MU0212	8012	47°57'	7°41'	HÄUSERHOF	FARM	MT6075	8316	47°38'	8°28'
HAUSENGRABEN	OTCH	NV0048	6820	49°11'	9°00'	HAUSERHOF	FARM	L87553	4909	51°00'	7°13'
HAUSENHOF	UTCH	MV5826	7016	48°59'	8°26'	HAUSERHOF	FARM	L82979	4705	51°14'	6°33'
HAUSENKLINGE	FARM	PV0791	6428	49°34'	10°29'	HAUSERHOF	FARM	U00640	6940	49°05'	12°20'
HAUSENLUHE	VAL	NV4241	6823	49°07'	9°35'	HAUSERHOF	AN	MA502	6312	49°40'	7°41'
HAUSENMÜHL-B.	FRST	PA6400	6333	49°38'	11°16'	HAUSERHOF	FARM	NU7755	7626	48°21'	10°02'
HAUSENMÜHLE	STRM	U05441	6844	49°06'	13°00'	HAUSERHOF	FARM	PU0952	7628	48°19'	10°28'
HAUSENMÜHLE	MILL	NB5116	5224	50°42'	9°43'	HAUSERHOF	POPL	MU8000	8118	47°51'	8°44'
HAUSENREUTE	MILL	NB3949	5023	50°59'	9°34'	HAUSERHÖHE	AN	MV9865	6619	49°20'	8°58'
HAUSENSTATT	AN	NU1848	7721	48°17'	9°14'	HAUSERHÖHE	AN	MV9886	7319	48°38'	8°58'
HAUSENTAL	AN	LA1779	5604	50°20'	6°26'	HAUSERHÖHEFORLEN	FRST	MV9965	6619	49°20'	8°59'
HAUSER	AN	MU7643	7718	48°14'	8°41'	HAUSERHOHL	ROAD	MA4222	6115	49°51'	8°11'
HAUSER	FARM	QU2215	8037	47°57'	11°58'	HAUSERHOHLE	GRGE	NA2769	5722	50°16'	9°23'
HAUSER	FARM	UN0989	8240	47°44'	12°27'	HAUSERHOLZ	FRST	NU0324	7920	48°04'	9°02'
HAUSER	FARM	MT6367	8417	47°33'	10°16'	HAUSERHOLZ	FRST	TR9568	5738	50°14'	12°07'
HÄUSER	POPL	NT9567	8427	47°33'	10°16'	HAUSERIN	MDW	NV5970	6624	49°23'	9°49'
HÄUSER	AN	LV1598	6304	49°36'	6°26'	HAUSERKOPF	HILL	MA9197	5419	50°31'	8°52'
HÄUSER	POPL	NU3612	8022	47°58'	9°29'	HAUSERLEITE	SLP	PV6919	7033	48°54'	11°19'
HÄUSER ALPE	BLOG	UN0980	8340	47°39'	12°28'	HAUSERLOCH	FRST	NB9011	5327	50°39'	10°16'
HAUSER B.	HILL	MA3149	5914	50°05'	8°02'	HAUSERLOH	FRST	NA8262	5726	50°12'	10°09'
HAUSER B.	MT	U08307	7146	48°48'	13°25'	HAUSERLOHE	AN	U01277	6540	49°25'	12°25'
HAUSER B.	STRM	PU4814	8031	47°58'	10°59'	HAUSERLOHOF	FARM	UQ1278	6540	49°25'	12°25'
HAUSER B.	STRM	LA8325	6110	49°52'	7°22'	HAUSERMÜHLE	MILL	U05824	7044	48°57'	13°04'
HAUSER BACH	STRM	LV4268	6607	49°21'	6°49'	HAUSERMÜHLE	MILL	U04404	7243	48°46'	12°53'
HAUSER BREITE	AN	NU4740	7723	48°13'	9°38'	HAUSERN	POPL	NT9675	8327	47°37'	10°17'
HAUSER FELD	AN	PJ3120	7930	48°01'	10°46'	HAUSERN	POPL	NU6324	7925	48°04'	9°51'
HAUSER FELD	AN	PU3219	7930	48°01'	10°46'	HAUSERN	FRST	NV3292	6422	49°35'	9°26'
HAUSER HAU	FRST	MU9560	7619	48°24'	8°56'	HAUSERN	POPL	MT3889	8215	47°45'	8°10'
HAUSER HOF	FARM	MA9926	6119	49°53'	8°59'	HAUSERN	POPL	MT3789	8214	47°45'	8°10'
HAUSER HOF	EST	MA9585	5519	50°25'	8°56'	HAUSERN	FARM	UN2899	8142	47°49'	12°42'
HAUSER HOLZ	FRST	NU5060	7624	48°23'	9°41'	HAUSERN	FARM	PT2874	8330	47°36'	10°42'
HAUSER HÜTTEN SCHLAG	FRST	MV5838	6916	49°06'	8°26'	HAUSERN	POPL	PV6845	6833	49°08'	11°18'
HAUSER M.	MILL	U04350	6843	49°11'	12°51'	HAUSERN	FARM	NT1397	8121	47°50'	9°10'
HAUSER M.	MILL	L80977	4703	51°13'	6°16'	HAUSERN	FARM	IN8778	8339	47°37'	12°10'
HAUSER S.	LAKE	MT7774	8318	47°37'	8°41'	HAUSERN	FARM	PT1584	8329	47°42'	10°32'
HÄUSER SEE SCHN.	ROAD	MA6337	6016	49°59'	8°29'	HAUSERN	POPL	NT6487	8225	47°44'	9°51'
HAUSER TAL	VAL	MU8353	7618	48°20'	8°46'	HAUSERN	FARM	PU7958	7634	48°21'	11°25'
HAUSER TAL	VAL	NU0127	7820	48°06'	9°01'	HAUSERN	FARM	PT8186	8234	47°42'	11°25'
HAUSER TÄLE	VAL	MU9070	7519	48°29'	8°52'	HAUSERNHODEN	AN	NV3192	6422	49°35'	9°26'
HAUSER TEICH	AN	NU6279	7425	48°34'	9°50'	HAUSERNEN	FRST	MU9586	7319	48°38'	8°56'
HAUSER WALD	FRST	NU3612	8022	47°58'	9°29'	HAUSERNECH	FRST	MA2949	5914	50°05'	8°01'
HAUSER WEG	ROAD	MA9149	5919	50°06'	8°52'	HAUSERNECH	AN	MA3628	6014	49°54'	8°07'
HAUSER WEG	ROAD	NU4959	7624	48°23'	9°40'	HAUSERNIED	MDW	PT3395	8230	47°48'	10°47'
HAUSER WIESE	MDW	MA6711	6217	49°45'	8°32'	HAUSERN-GR.	VAL	NA4543	5923	50°02'	9°38'
HAUSER-B.	STRM	U01258	6740	49°15'	12°25'	HAUSERN-GR.	OTCH	NU4158	4923	51°04'	9°35'
HAUSER-B.	MT	UQ7513	7145	48°51'	13°18'	HAUSERSBACH	STRM	NV5627	7024	49°00'	9°46'
HAUSER-B.	AN	NA4912	6224	49°45'	9°41'	HAUSERSCHLAG	FRST	NA6962	5725	50°12'	9°58'
HAUSER-B.	HILL	PU5640	7732	48°12'	11°06'	HAUSERSCHLAG	FRST	NA3641	5923	50°01'	9°30'
HAUSER-B.	STRM	MA0712	6212	49°45'	7°43'	HAUSERSCHLOSS	AN	NA0139	5920	50°00'	9°01'
HAUSER-B.	HILL	NC7125	4326	51°40'	10°02'	HAUSERSCHLOSS S.	ROAD	NA0140	5920	50°01'	9°01'
HAUSER-B.	STRM	PT4597	8131	47°49'	10°56'	HAUSERSEEW.	ROAD	MA6238	5916	50°00'	8°28'
HAUSER-B.	STRM	MA4976	5615	50°20'	8°17'	HAUSERSTANGEN	AN	LV9372	6611	49°23'	7°32'
HAUSER-B.	STRM	MA6573	5617	50°18'	8°31'	HAUSERSTEIN	AN	MA0706	6212	49°42'	7°43'
HAUSER-B.	STRM	MA6473	5616	50°18'	8°29'	HAUSERSTEIN	FRST	MA5370	5716	50°17'	8°20'
HAUSER-B.	HILL	UQ1054	6740	49°13'	12°23'	HAUSERSTAL	VAL	PV8847	6835	49°09'	11°35'
HAUSER-B.	HILL	MA3150	5814	50°06'	8°02'	HAUSERSTMÜHLE	MILL	NU9436	6927	49°04'	10°17'
HAUSER-B.	MT	MA2895	5413	50°30'	7°59'	HAUSERWALD	FRST	MV6100	7216	48°45'	8°28'
HAUSER-B.	STRM	NB3233	5122	50°51'	9°27'	HAUSERWALD	FRST	MA5076	5615	50°20'	8°18'
HAUSER-B.	HILL	MB2601	5413	50°33'	7°58'	HAUSERWALD	FRST	NB3031	5122	50°50'	9°26'
HÄUSER-DOMBACH	POPL	L87050	5008	50°59'	7°09'	HAUSERWEG	ROAD	MA3433	6014	49°57'	8°05'
HAUSER-GR.	OTCH	QU0244	7736	48°13'	11°43'	HAUSERWEG	ST	MU8626	7918	48°05'	8°49'
HÄUSER-HAUSPLÄTZE	MOW	MV7346	6817	49°10'	8°38'	HAUSERWEG	ROAD	NV0560	6720	49°18'	9°04'
HAUSER-M.	MILL	L88235	5110	50°51'	7°19'	HAUSERWEG-SCHN.	ROAD	MA8849	5919	50°06'	8°50'
HAUSER-TAL	VAL	NA5311	6224	49°45'	9°44'	HAUSERWIESEN	AN	MU7006	8017	47°54'	8°36'
HÄUSERACKERHOF	FARM	NA0442	5920	50°02'	9°04'	HAUSERWIESEN	MDW	NV8820	7027	48°56'	10°12'
HAUSERB.	STRM	UQ0952	6840	49°11'	12°23'	HAUSET	POPL	K89321	5202	50°42'	6°04'
HAUSERBACH	POPL	MU3746	7714	48°16'	8°09'	HAUSETERHEIDE	MOW	KB9322	5202	50°43'	6°04'
HAUSERBACH	STRM	MU3747	7714	48°16'	8°09'	HAUSFIRST	HILL	NB5183	4724	51°18'	9°44'
HAUSERBAUERN-A.	BLOG	PT8883	8335	47°40'	11°30'	HAUSFIRSTBORN	SPRG	NB5283	4624	51°18'	9°45'
HAUSERBERG	AN	NV6233	6925	49°03'	9°51'	HAUSFIRSTSTE	ROGE	NB5283	4624	51°18'	9°45'
HAUSERBERG	FRST	NV8920	7027	48°56'	10°13'	HAUSFLUR	AN	NV7233	6925	49°03'	9°59'
HAUSERBERG	AN	NV3559	6722	49°17'	9°29'	HAUSFRANZEN-BR.	WELL	UQ5645	6844	49°08'	13°02'
HAUSERBERG	HILL	PV8677	6535	49°25'	11°34'	HAUSFÜRST	FARM	NA5994	5525	50°30'	9°50'
HAUSERBICHL	FARM	OT1992	8237	47°45'	11°55'	HÄUSGEN	FARM	L86892	4608	51°22'	7°06'

NAME	DESIGNATION	GRID REF.	SHEET NO.	LAT.	LONG.	NAME	DESIGNATION	GRID REF.	SHEET NO.	LAT.	LONG.
HÄUSGEN II	POPL	LB6972	4808	51°11'	7°08'	HÄUSLERALPE	BLOG	UN0787	8240	47°42'	12°26'
HÄUSGEMÜHLE	MILL	MA1782	5613	50°23'	7°50'	HÄUSLERHOF	FARM	NT1294	8221	47°48'	9°10'
HÄUSGIEBEL	AN	NV4169	6623	49°22'	9°34'	HÄUSLERN	FARM	U04931	6943	49°01'	12°56'
HAUSGORL	FARM	PT4689	8231	47°44'	10°57'	HÄUSLERN	POPL	U00672	6640	49°22'	12°20'
HAUSGRAHENKOPF	PEAK	UN1983	8341	47°40'	12°35'	HÄUSLERS G' SCHWENO	FARM	NT7561	8426	47°30'	10°00'
HAUSGRAVENERWEG	POPL	LB5767	4807	51°08'	6°58'	HÄUSLERWALD	FRST	UQ5454	6744	49°13'	12°59'
HAUSGRUND	AN	NV2414	7122	48°53'	9°20'	HÄUSLERWALL	ROAD	M05013	3515	52°28'	8°16'
HAUSGRUND	VAL	PA3869	5731	50°15'	10°56'	HÄUSLES	POPL	PA5967	5733	50°14'	11°14'
HAUSGRUND	AN	NV7058	6725	49°16'	9°58'	HÄUSLESBERG	AN	MV9230	6919	49°01'	8°53'
HAUSGRUND	FARM	LB7953	4909	51°01'	7°17'	HÄUSLESBERG	AN	NV4440	6823	49°07'	9°36'
HAUSGRUND	FRST	MU0245	7712	48°15'	7°41'	HÄUSLESBERG	AN	NV3151	6722	49°13'	9°26'
HAUSGRUND	VAL	MA9019	6119	49°49'	8°52'	HÄUSLESBR.	SPRG	MV5502	7216	48°46'	8°23'
HAUSHAGEN	FARM	MB1469	4812	51°10'	7°46'	HÄUSLESBR.	SPRG	NA7288	5526	50°26'	10°01'
HAUSHALUE	FRST	NU4984	7324	48°36'	9°40'	HÄUSLESBÜHL	AN	NV7947	6826	49°10'	10°05'
HAUSHAM	POPL	QT1392	8237	47°45'	11°50'	HÄUSLESKLINGE	GRGE	NV4201	7223	48°46'	9°34'
HAUSHAM	POPL	QT1292	8236	47°45'	11°50'	HÄUSLESPLATZ	SO	MV6101	7216	48°46'	8°28'
HAUSHANNS	FARM	QU1177	7437	48°31'	11°52'	HÄUSLESRAIN	AN	MU8422	7918	48°03'	8°47'
HAUSHAUSEN	POPL	PU9383	7435	48°34'	11°37'	HÄUSLESTEICH	STRM	MU4677	7415	48°33'	8°16'
HAUSHEIDE	MT	MC9931	4219	51°44'	8°59'	HÄUSLESWIESEN	MDW	MU9713	8019	47°58'	8°58'
HAUSHEIDE	POPL	MC7373	3817	52°06'	8°37'	HÄUSLEWALD	FRST	MU2521	7914	48°02'	7°59'
HAUSHEIM	POPL	PV7567	6634	49°20'	11°25'	HÄUSLEWALD	FRST	MU4016	8015	48°00'	8°12'
HAUSHOF	FARM	UQ1444	6840	49°07'	12°27'	HÄUSLEWIES ALLEE	ROAD	NU0912	8020	47°58'	9°07'
HAUSI	EST	UQ3520	7042	48°55'	12°45'	HAUSLEY	HILL	L82006	5404	50°35'	6°28'
HÄUSING	FARM	MT0762	8412	47°30'	7°46'	HÄUSLFELD	BLOG	PV8197	6335	49°36'	11°31'
HÄUSING	FARM	NT5382	8324	47°41'	9°43'	HÄUSLHUT	FARM	UQ3099	6341	49°37'	12°39'
HÄUSING	AN	NU5019	7924	48°01'	9°40'	HÄUSLIHOF	POPL	MT6473	8317	47°37'	8°31'
HÄUSING	POPL	UP0639	7840	48°10'	12°23'	HÄUSLING	MT	MB3135	5114	50°52'	8°01'
HÄUSINGEN	POPL	LB5761	4907	51°05'	6°58'	HÄUSLING	POPL	PV3995	6431	49°35'	10°55'
HÄUSINGER WEG	ROAD	NV1716	7121	48°54'	9°14'	HAÜSLINGEN	POPL	PV0849	6828	49°11'	10°29'
HÄUSINGER-H.	FRST	UQ4452	6743	49°12'	12°52'	HÄUSLINGS	FARM	NT6368	8425	47°34'	9°50'
HAUSKAMPEN	POPL	MD8711	3518	8°49'	52°27'	HÄUSLINGSMOOR	MRSH	ND1524	3421	52°34'	9°13'
HAUSKLINGE	AN	NV3118	7022	48°55'	9°25'	HÄUSLINGSMOOR	AN	NU2022	3421	52°33'	9°17'
HAUSKNECHT	MT	NU7095	7225	48°42'	9°57'	HÄUSLINSBG.	AN	MU0225	7912	48°04'	7°41'
HAUSKNECHT	FARM	UN5179	8344	47°39'	13°01'	HÄUSLINSWIDE	AN	MU1521	7913	48°02'	7°52'
HAUSKOLK	FARM	LC1327	4303	51°40'	6°18'	HÄUSLLAHNE	UTCH	PT4568	8431	47°33'	10°56'
HAUSKOPF	MT	MU3972	7515	48°30'	8°10'	HÄUSLLOH-GR.	OTCH	TR8408	6338	49°41'	12°00'
HAUSKORB	FRST	MV8480	6518	49°28'	8°47'	HÄUSLMAD	FARM	UP3236	7842	48°09'	12°44'
HÄUSL	FARM	UP2839	7842	48°11'	12°41'	HÄUSLMANN	FARM	PT7499	8134	47°49'	11°19'
HÄUSL-B.	HILL	UQ3098	6341	49°37'	12°39'	HÄUSLÖD	PUPL	QV0472	6636	49°22'	11°49'
HÄUSL-GR.	DTCH	PT6363	8433	47°30'	11°10'	HÄUSLSTRASSE	ROAD	UQ1731	6940	49°00'	12°30'
HAUSLACH	POPL	PV4550	6831	49°11'	10°59'	HAUSLUST	FRST	UQ4771	6643	49°22'	12°53'
HAUSLACH	POPL	PV4550	6832	49°11'	10°59'	HÄUSLWALD	FRST	UQ2887	6441	49°31'	12°37'
HÄUSLAGN	FARM	UP2156	7641	48°20'	12°35'	HAUSLWEID	FARM	UP0761	7640	48°22'	12°23'
HAUSLANUSCHENID	FARM	LB6759	4908	51°04'	7°06'	HAUSMÄNING	FARM	UP0850	7740	48°16'	12°25'
HÄUSLARN	POPL	UQ3263	6642	49°18'	12°41'	HAUSMANN	FARM	UN3292	8242	47°46'	12°46'
HÄUSLARNER B.	MT	UQ3264	6642	49°18'	12°41'	HAUSMANN	FARM	QV2002	7237	48°44'	11°59'
HÄUSLBERG	FRST	UQ2887	6441	49°31'	12°37'	HAUSMANN	FARM	LB6091	4607	51°21'	6°59'
HÄUSLBERG	HILL	PV8178	6535	49°26'	11°30'	HAUSMANN	FARM	LB6592	4608	51°22'	7°04'
HÄUSLBOOEN	BLDG	PT6364	8433	47°30'	11°10'	HAUSMANN	POPL	LC5908	4407	51°30'	6°58'
HÄUSLE	AN	NU2093	7321	48°41'	9°16'	HAUSMANNING	POPL	UP7468	7545	48°27'	13°18'
HÄUSLE	AN	NV5459	6724	49°17'	9°44'	HAUSMANNING	FARM	UP3771	7542	48°28'	12°47'
HÄUSLE	BLDG	QA0672	5737	50°16'	11°53'	HAUSMANN'S	FARM	LB5883	4707	51°17'	6°58'
HÄUSLE	BLDG	MU1302	8113	47°52'	7°50'	HAUSMANN'S	POPL	LB5875	4707	51°12'	6°58'
HÄUSLE	AN	MV7741	6818	49°07'	8°41'	HAUSMANN'S-M.	MILL	LB5183	4707	51°17'	6°52'
HÄUSLEBERG	AN	NV1210	7121	48°51'	9°10'	HAUSMANN'SBERG	FARM	LB6692	4608	51°22'	7°05'
HÄUSLEBERG	FRST	MT2484	8213	47°42'	7°59'	HAUSMANN'SDELL	FARM	LA1047	5904	50°03'	6°21'
HÄUSLEBERG	AN	MU2509	8013	47°56'	8°00'	HAUSMANN'SHÄUSCHEN	BLOG	LB5184	4707	51°17'	6°52'
HÄUSLEBERG	AN	MU1909	8013	47°56'	7°55'	HAUSMANN'SHAUSEN	FARM	LB5485	4607	51°18'	6°55'
HÄUSLEBRNH.	FARM	MU3004	8114	47°53'	8°04'	HAUSMANNSHOF	FARM	LC3309	4405	51°30'	6°35'
HÄUSLEDOBEL	VAL	MU2815	8014	47°59'	8°02'	HAUSMANN'SHÖHE	HILL	ND6968	3026	52°57'	10°02'
HÄUSLEHAGESCH	AN	MT9997	8119	47°50'	8°59'	HAUSMANN'SKLIPPEN	ROCK	PC1147	4129	51°52'	10°37'
HÄUSLEHALDE	FRST	MT2587	8214	47°44'	8°00'	HAUSMASEN	FRST	MV9532	6919	49°02'	8°56'
HÄUSLEHAU	FRST	NU1329	7821	48°07'	9°10'	HAUSMATT	MDW	MU3984	7315	48°36'	8°10'
HAUSLEHEN	FARM	UP2540	7841	48°11'	12°39'	HAUSMATT	MDW	MU4651	7615	48°19'	8°16'
HAUSLEHEN	FARM	TP9481	7439	48°33'	12°13'	HAUSMATTE	AN	MT4478	8315	47°39'	8°15'
HAUSLEHEN	FARM	TP9256	7639	48°19'	12°11'	HAUSMATTE	MDW	MT4198	8115	47°50'	8°13'
HAUSLEI	FRST	LA8450	5910	50°05'	7°23'	HAUSMEHRING	FARM	TP9123	7939	48°02'	12°12'
HÄUSLE INSKREUZ	SHR	PA0373	5628	50°18'	10°27'	HAUSMEHRING	POPL	UQ0782	7436	48°33'	11°49'
HÄUSLE INSSCHALF	FRST	PA7580	5634	50°21'	11°28'	HAUSMEHRING	FARM	QU0773	7536	48°29'	11°48'
HAUSLEITE	HILL	PA9509	6236	49°42'	11°42'	HAUSMEHRING	FARM	QU2145	7737	48°13'	11°59'
HAUSLEITE	SLP	PV8394	6435	49°34'	11°32'	HAUSMEIER	FARM	MC1045	4112	51°51'	7°41'
HAUSLEITE	HILL	QV0091	6436	49°32'	11°46'	HAUSMETTINGER BCH.	STRM	UQ1509	7140	48°48'	12°29'
HAUSLEITEN	FARM	UP3012	8042	47°56'	12°43'	HAUSMEYER	FARM	MC5641	4116	51°49'	8°22'
HAUSLEITEN	FARM	UP3468	7542	48°27'	12°46'	HAUSMONING	POPL	UP3600	8142	47°50'	12°49'
HAUSLEITEN	FARM	UP1961	7641	48°23'	12°33'	HAUSMONING	POPL	UN4797	8143	47°48'	12°58'
HÄUSLEN	AN	NV6061	6624	49°18'	9°50'	HAUSMONING	POPL	UP3123	7942	48°02'	12°44'
HÄUSLEN	FARM	NT8992	8227	47°46'	10°11'	HAUSMÜHLE	MILL	TQ9715	7139	48°51'	12°14'
HÄUSLER	FARM	UN2591	8242	47°45'	12°40'	HAUSNERBERG	HILL	QV0170	6636	49°21'	11°46'
HÄUSLER	FARM	PT2891	8230	47°46'	10°43'	HAUSNERBG.	RUGE	QV0260	6736	49°16'	11°47'
HÄUSLER	AN	NU3016	7922	48°00'	9°24'	HAUSNERIN	FRST	TR9233	6038	49°55'	12°06'
HÄUSLER	FARM	UP6768	7545	48°27'	13°12'	HAUSÖRTER	AN	UQ9518	7047	48°54'	13°34'
HÄUSLER	HILL	MA4792	5515	50°29'	8°15'	HAUSÖSCH	AN	NT4898	8123	47°50'	9°38'
HAUSLER SEE	POND	PA3816	6231	49°47'	10°55'	HAUSPLATZ	FRST	MA9347	5919	50°04'	8°54'
HÄUSLERAIN	FARM	MU3225	7914	48°04'	8°05'	HAUSPLATZ	AN	MA1602	6313	49°40'	7°50'

NAME	DESIGNATION	GRID REF.	SHEET NO.	LAT.	LONG.	NAME	DESIGNATION	GRID REF.	SHEET NO.	LAT.	LONG.
HAUSPLATZ-SCHN.	ROAD	MA9347	5919	50°04'	8°54'	HAUTAL	VAL	NV5478	6524	49°27'	9°44'
HAUSPLÄTZE	MDW	NU9173	7427	48°30'	10°14'	HAUTANNE	FRST	MV8980	6519	49°28'	8°51'
HAUSRÄIN	AN	MV3038	6914	49°05'	8°02'	HAUTE HASSE	FRST	KA8794	5502	50°28'	6°00'
HAUSRÄITENBUCH	POPL	QV0750	6837	49°10'	11°50'	HAUTES FANGES	FRST	K89403	5402	50°32'	6°05'
HAUSRAT	AN	NV5148	6824	49°11'	9°42'	HAUTES FANGES	FRST	K89402	5402	50°32'	6°05'
HAUSREUTE	FARM	NT5763	8424	47°31'	9°46'	HAUTSCHENMÜHLE	MILL	NV8078	6526	49°27'	10°06'
HAUSRÖCHLMÜHL	MILL	UP1760	7641	48°22'	12°32'	HAUTZEM-M.	MILL	NA2669	5722	50°16'	9°22'
HAUSRUCK	FARM	OT0993	8236	47°45'	11°47'	HAUTZENBICHL	FARM	UN1798	8141	47°49'	12°33'
HAUSRUCKING	POPL	UP4972	7543	48°29'	12°58'	HAUVENUELL	FARM	LA0146	5903	50°02'	6°13'
HAUSSART	MT	KA9285	5602	50°23'	6°04'	HAUWALO	FRST	NV5104	7224	48°47'	9°41'
HAUSSCHILD-B.	HILL	NC8448	4127	51°53'	10°13'	HAUWALU	FRST	NV7817	7026	48°54'	10°04'
HAUSSCHILDHAFEN	STRM	NE3742	2323	53°47'	9°34'	HAUWALU	FRST	NU0892	7320	48°41'	9°07'
HAUSSCHNEIOER	FARM	UP2937	7842	48°10'	12°42'	HAUWALU	BLDG	M87436	5117	50°52'	8°38'
HAUSSCHWEND	FARM	UP5477	7444	48°32'	13°01'	HAUWALU	FRST	M87335	5117	50°52'	8°37'
HAUSSEE	AN	MT7889	8218	47°45'	8°43'	HAUWÄLDE	AN	NU3971	7523	48°29'	9°32'
HAUSSEL-B.	HILL	NO7957	3127	52°51'	10°10'	HAUWEG	ROAD	MA4038	6014	49°59'	8°10'
HAUSSELHOF	FARM	ND7858	3126	52°52'	10°10'	HAUWEG	FARM	MC4551	4015	51°54'	8°12'
HAUSSELS	POPL	L87360	4909	51°05'	7°11'	HAUWEG	ROAD	MV9150	6719	49°12'	8°53'
HAUSSELSGRUND	AN	MV9148	6819	49°11'	8°53'	HAUWEG	ROAD	MA9535	6019	49°58'	8°56'
HAUSSTAOT	FARM	TN7694	8238	47°46'	12°01'	HAUWEG	AN	NU0493	7320	48°41'	9°03'
HAUSSTAOT	FARM	UN4396	8243	47°48'	12°54'	HAUWEGFLOSCH	AN	NU0493	7320	48°41'	9°03'
HAUSSTAOT-M.	MILL	VO0216	7147	48°53'	13°40'	HAUWEGKLINGE	VAL	MU9388	7319	48°36'	8°55'
HAUSSTÄTT	FARM	UP2813	8042	47°57'	12°42'	HAUWELUE	MUW	LB1827	5204	50°46'	6°25'
HAUSSTEIN	MT	UQ5815	7144	48°52'	13°04'	HAUWIEK	POPL	MO2694	2813	53°11'	7°51'
HAUSSTEINER WALO	FRST	UQ5714	7144	48°52'	13°03'	HAUWIEKERFELD	AN	MO2394	2813	53°11'	7°51'
HAUSSTELLE	FRST	NO6498	2725	53°14'	9°58'	HAUWIEKERFELD	AN	MO2593	2813	53°11'	7°53'
HAUSSTETTE	POPL	MU4143	3214	52°44'	8°08'	HAUWIESE	FARM	M85549	5016	50°59'	8°22'
HAUSSTETTERMÜHLE	MILL	MD4144	3214	52°45'	8°08'	HAUWIESEN	MDW	NV3209	7122	48°50'	9°26'
HAUSSTÜCK	AN	MA7310	6217	49°44'	8°38'	HAUWIESEN	MDW	NU1924	7921	48°04'	9°16'
HAUSSTÜCKER	AN	MV6764	6617	49°20'	8°33'	HAUWIESEN	MDW	NU2180	7421	48°34'	9°17'
HAUSSTÜCKER	AN	MV6961	6617	49°18'	8°34'	HAUWIESEN	MDW	MT8095	8118	47°48'	8°44'
HAUSTADT	POPL	MB1461	4912	51°06'	7°46'	HAUXBERG	AN	MA3708	6214	49°43'	8°08'
HAUSTADT	POPL	LV3576	6506	49°25'	6°43'	HAUXDORF	POPL	TR8723	6138	49°49'	12°02'
HAUSTADT	FRST	M89361	4819	51°06'	8°54'	HAUXHEILEN	VAL	NA0697	5420	50°31'	9°05'
HAUSTADT	FARM	M82092	4613	51°22'	7°51'	HAUXMOHRMÜHLE	MILL	PA0437	6028	49°59'	10°27'
HAUSTÄUTER M.	MILL	M86705	5417	50°36'	8°32'	HAUXTAL	VAL	PC0323	4328	51°39'	10°29'
HAUSTÄTTE	FARM	M82675	4713	51°13'	7°56'	HAUZENBERG	FARM	UP7788	7346	48°38'	13°20'
HAUSTÄTTE	FARM	LB9863	4811	51°07'	7°32'	HAUZENBERG	HILL	PA9016	6235	49°46'	11°38'
HAUSTEOT	POPL	MD9815	3519	52°29'	8°58'	HAUZENBERG	FARM	UP5459	7644	48°22'	13°02'
HAUSTEICH	POND	PE2498	1831	54°07'	10°54'	HAUZENBERG	POPL	UP9399	7247	48°44'	13°33'
HAUSTEIN	HILL	URO615	6239	49°45'	12°19'	HAUZENBERG MARKT	POPL	UP9889	7347	48°39'	13°37'
HAUSTEL	AN	MT7698	8118	47°50'	8°41'	HAUZENDORF	POPL	U00045	6839	49°07'	12°16'
HAUSTEN	MT	LA1999	5404	50°31'	6°27'	HAUZENÖD	FARM	TP8049	7738	48°15'	12°02'
HAUSTEN	AN	MT3178	8314	47°39'	8°05'	HAUZENSTEIN	POPL	TQ9442	6839	49°06'	12°11'
HAUSTEN	POPL	LA6684	5508	50°24'	7°07'	HAUZJING	FARM	UP3452	7742	48°18'	12°46'
HAUSTEN-B.	STRM	MC6632	4217	51°44'	8°31'	HAVEHOLZ	POPL	NF5061	1324	54°42'	9°47'
HAUSTEN-B.	STRM	MC8241	4118	51°49'	8°44'	HAVEHOLZ	FARM	NF4452	1324	54°37'	9°41'
HAUSTEN-B.	STRM	MCT938	4118	51°47'	8°42'	HAVEKESCH	FARM	ME9724	2519	53°28'	8°57'
HAUSTEN-B.	STRM	MCT537	4217	51°47'	8°38'	HAVEKOST	POPL	PE0686	1929	54°01'	10°37'
HAUSTEN-B.	STRM	MCT134	4217	51°45'	8°35'	HAVEKOST	POPL	PO1482	2930	53°04'	10°40'
HAUSTEN-T.	TWR	MC8443	4118	51°50'	8°46'	HAVEKOST	POPL	MO6871	3017	52°59'	8°31'
HAUSTENBACH	STRM	MC5931	4216	51°44'	8°25'	HAVEKOSTER SAND	AN	MO6773	2917	53°00'	8°31'
HAUSTENBACH	STRM	MC5531	4216	51°44'	8°21'	HAVEKOSTER WOHLO	FRST	NE9631	2428	53°31'	10°27'
HAUSTENBACH	STRM	MC6332	4216	51°44'	8°28'	HAVELHOF	FARM	U06062	6744	49°18'	13°04'
HAUSTENBECK	POPL	MC8443	4118	51°50'	8°46'	HAVELICH	POPL	LC4537	4206	51°46'	6°45'
HAUSTENBECKER SENNE	SCRB	MC8445	4118	51°51'	8°46'	HAVELINGSKATH	FARM	LC3138	4205	51°46'	6°33'
HAUSTENKESSEL	FRST	LA7753	5809	50°07'	7°17'	HAVELKOST	POPL	NE9733	2428	53°32'	10°28'
HAUSTERBACH	STRM	MU7951	7618	48°19'	8°43'	HAVELS-B.	HILL	LA9123	6110	49°51'	7°29'
HAUSTERBERG	MT	NU0153	7620	48°20'	9°01'	HAVELSBURG	MONU	MU7298	7217	48°44'	8°37'
HAUSTERT	FRST	LA5187	5507	50°25'	6°54'	HAVELSBURG	FRST	MU7198	7217	48°44'	8°37'
HAUSTRICH	POPL	KA9952	5903	50°05'	6°11'	HAVELSE	POPL	NO4106	3523	52°24'	9°36'
HAUSVIERTEL	MOW	NV1423	7021	48°58'	9°11'	HAVELSHOF	FARM	LB3385	4705	51°17'	6°36'
HAUSVOIGTS SCHLATT	AN	MD3858	3114	52°52'	8°05'	HAVEN	POPL	PE2082	2030	53°58'	10°50'
HAUSWALD	POPL	U07719	7045	48°55'	13°19'	HAVENÖORF	POPL	ME6321	2516	53°26'	8°26'
HAUSWALD	FRST	U08736	6946	49°04'	13°27'	HAVENÖORFERBERG	BLDG	ME6221	2516	53°26'	8°26'
HAUSWALO	FRST	MV7504	7217	48°47'	8°40'	HAVENDORFERSAND	POPL	ME6421	2516	53°26'	8°28'
HAUSWALO	FRST	MV7402	7217	48°46'	8°39'	HAVENKAMP	FARM	MC4262	3914	52°00'	8°10'
HAUSWALO	FRST	MV7802	7218	48°46'	8°42'	HAVENOTH	FRST	PE1684	2030	53°59'	10°46'
HAUSWALO	FRST	MV7400	7217	48°45'	8°39'	HÄVER	POPL	MC7786	3718	52°13'	8°40'
HAUSWALO	FRST	MV7207	7117	48°49'	8°37'	HÄVER	POPL	MCT785	3717	52°13'	8°40'
HAUSWALO	FRST	MV7708	7118	48°49'	8°41'	HÄVERBECK	POPL	NC1875	3821	52°07'	9°16'
HAUSWALOER KAPELLE	CHCH	UQ8736	6946	49°04'	13°27'	HÄVERBECK	POPL	LC7875	3809	52°07'	7°13'
HAUSWEIHER	LAKE	QA0802	6337	49°38'	11°53'	HÄVERBECKE	FARM	L09333	3310	52°38'	7°25'
HAUSWEIHER	LAKE	MB1602	5412	50°34'	7°49'	HÄVERBECKE	STRM	NO5989	2825	53°09'	9°53'
HAUSWEILER	POPL	LB4520	5206	50°43'	6°48'	HÄVERBECKER B.	STRM	LD9331	3310	52°37'	7°25'
HAUSWEILER	POPL	LA9600	6311	49°39'	7°34'	HÄVERBECKER HÖLZ	STRM	NO6090	2825	53°09'	9°54'
HAUSWIESE	MDW	UQ3945	6942	49°03'	12°48'	HÄVERBEK	POPL	MO5024	3415	52°34'	8°16'
HAUSWIESE	FRST	MU7641	7718	48°13'	8°41'	HÄVERBEKER MOOR	PM	MO5324	3415	52°34'	8°19'
HAUSWIESE	AN	NU2407	8021	47°55'	9°19'	HÄVERBEKER WALL	ROAD	MO5324	3415	52°34'	8°19'
HAUSWIESEN	MUW	MV8201	7218	48°46'	8°46'	HÄVERBEKER WIESEN	MRSH	MD5523	3416	52°33'	8°20'
HAUSWURZ	POPL	NA3390	5522	50°28'	9°28'	HÄVERBUSCH	FARM	MD1728	3312	52°36'	7°46'
HAUSZELT	AN	UQ3370	6642	49°22'	12°42'	HÄVERFORTHS WIESEN	MUW	MC0786	3711	52°13'	7°38'
HAUT N.	POPL	LA0100	6303	49°37'	6°14'	HÄVERKAMP	POPL	LC7010	4408	51°32'	7°08'
HAUT-S.	POND	N88237	5127	50°53'	10°10'	HÄVERKAMP	FARM	MD5984	2816	53°06'	8°23'

NAME	DESIGNATION	GRID REF.	SHEET NO.	LAT.	LONG.	NAME	DESIGNATION	GRID REF.	SHEET NO.	LAT.	LONG.
HAVERKAMP	PUPL	LB6997	4508	51°24'	7°07'	HAZELBECKE	FARM	LD9617	3510	52°30'	7°28'
HAVERKAMP	FARM	MC4455	4015	51°57'	8°11'	HAZEMERHEIDE	AN	MB1807	5313	50°36'	7°50'
HAVERKAMP	FARM	MD1243	3212	52°44'	7°42'	HAZLOH	AN	ND7874	2927	53°01'	10°10'
HAVERKAMP	FARM	MC4059	4014	51°59'	8°08'	HBF.	RSTA	MA7650	5817	50°06'	8°40'
HAVERKÄMPER	FARM	MC4144	4114	51°51'	8°08'	HBF.	RSTA	LB2175	4804	51°12'	6°26'
HAVERKÄMPER	FARM	MC0655	4011	51°56'	7°38'	HBF.	RSTA	MV6181	6516	49°29'	8°28'
HAVERLAH	POPL	NC9168	3927	52°03'	10°20'	HBF.	RSTA	PC0391	3729	52°16'	10°31'
HAVERLAH WIESE	MINE	NC9172	3927	52°05'	10°20'	HBF. /DORTMUND/	RSTA	LC9308	4410	51°31'	7°28'
HAVERLANO	POPL	PO7567	3035	52°55'	11°36'	HBF. /MAGEN/	RSTA	LB9291	4610	51°22'	7°27'
HAVERMANN	FARM	MC3269	3914	52°04'	8°01'	HBF. /LIPPSTADT/	RSTA	MC5424	4316	51°40'	8°20'
HÄVERN	FARM	NO0722	3420	52°33'	9°06'	HBF. /AACHEN/	RSTA	KB9428	5202	50°46'	6°05'
HÄVERN	POPL	MC9908	3519	52°25'	8°59'	HBF. /OUISBURG/	RSTA	LC4400	4506	51°26'	6°46'
HÄVERN	POPL	ND0008	3520	52°25'	9°00'	HBF. /DÜSSELDORF/	RSTA	LB4576	4706	51°13'	6°47'
HAVEROTT	FARM	LC5254	4007	51°55'	6°51'	HBF. /HAMBURG/	RSTA	NE6634	2426	53°33'	10°00'
HAVERS-B.	HILL	LC6933	4208	51°44'	7°06'	HBF. /HANNOVER/	RSTA	NU5003	3624	52°22'	9°44'
HAVERSBERGER KOPF	HILL	LA8326	6110	49°52'	7°22'	HBF. /KIEL/	RSTA	NF7319	1626	54°19'	10°07'
HAVERSCHULTE	FARM	LC7975	3809	52°07'	7°14'	HBF. /KOBLENZ/	RSTA	LA9978	5611	50°21'	7°35'
HAVERSLOH	POPL	LB8077	4703	51°13'	6°15'	HBF. /KÖLN/	RSTA	LB5645	5007	50°56'	6°57'
HÄVERSTÄDT	POPL	MC9189	3714	52°15'	8°52'	HBF. /TRIER/	RSTA	LA1304	6205	49°45'	6°38'
HAVERSTEP	FARM	MO1008	3512	52°25'	7°41'	HBF. /BOTTROP/	RSTA	LC5708	4407	51°30'	6°56'
HAVERTWOT	FARM	NF5854	1325	54°38'	9°54'	HBF. /GRÖNENBACH/	RSTA	NU9304	8127	47°53'	10°14'
HÄMESCHENBERGER MOOR	MRSH	ME8156	2218	53°45'	8°43'	HBF. /HAMBORN/	RSTA	LC4508	4406	51°30'	6°46'
HAVESTADT	POPL	LB9691	4611	51°22'	7°31'	HBF. /LÜCHOW/	RSTA	PO4570	3033	52°58'	11°10'
HAVETOFT	POPL	NF3356	1323	54°39'	9°31'	HBF. /MÜHLHEIM/	RSTA	LC5201	4507	51°26'	6°52'
HAVETOFTER SEE	LAKE	NF3355	1323	54°38'	9°31'	HBF. /SOLINGEN/	RSTA	LB6670	4808	51°10'	7°05'
HAVE TOFTLOIT	POPL	NF3657	1323	54°39'	9°34'	HBF. /STEELE/	RSTA	LC6701	4508	51°27'	7°05'
HAVE TOFTMOOR	POPL	NF3354	1323	54°38'	9°31'	HBF. /KREFELD/	RSTA	LB3089	4605	51°20'	6°34'
HAVE TOTFELLO	POPL	NF3255	1323	54°38'	9°30'	HBF. /LANUSHUT/	RSTA	TP8881	7438	48°33'	12°08'
HAVICHORST-T.	LAKE	LC7742	4109	51°49'	7°13'	HBF. /REUTLINGEN/	RSTA	NU1571	7521	48°29'	9°12'
HAVIGHORST	POPL	NE9369	2128	53°52'	10°25'	HÖHE LUCHT	HILL	NE1044	2320	53°39'	9°09'
HAVIGHORST	POPL	NE7731	2427	53°31'	10°10'	HEB-B.	MT	MB9992	4619	51°23'	8°59'
HAVIGHORST I	POPL	NF7511	1726	54°14'	10°09'	HEBAMMENTEICH	VAL	NU4177	7423	48°33'	9°34'
HAVIGHORST II	POPL	NF7510	1726	54°14'	10°09'	HEBAMMENGRUBE	GRGE	MUB008	8018	47°55'	8°44'
HAVIGHORSTER-M.	MILL	MC1063	3912	52°01'	7°41'	HEBANZ	POPL	TR8856	5838	50°07'	12°02'
HAVIXBECK	POPL	LC9159	4010	51°58'	7°25'	HEBANZER-B.	STRM	TR8956	5838	50°07'	12°03'
HAVIXPOHL	FARM	MC2069	3913	52°04'	7°50'	HEBBECKE	FARM	LB7781	4709	51°16'	7°14'
HAVKENSCHIED	POPL	LC7904	4509	51°28'	7°16'	HEBBECKE	FARM	MB3967	4814	51°09'	8°08'
HAWANGEN	POPL	NU9414	8027	47°58'	10°16'	HEBBEL	FARM	LB8558	3109	52°52'	7°17'
HAWERKAMP	FARM	MC4863	3915	52°01'	8°14'	HEBBEL-B.	HILL	LA9636	6011	49°58'	7°33'
HAVEROTT	FARM	NF4529	1524	54°24'	9°41'	HEBBERG	HILL	TO8324	7038	48°56'	12°02'
HAWIDOBEL	VAL	MU2917	7914	48°00'	8°03'	HEBBERG	AN	NV2387	6421	49°32'	9°19'
HAWIG	FARM	MC2349	4113	51°53'	7°53'	HEBBERG	POPL	MB1868	4812	51°09'	7°50'
HAWIG	FARM	LC6832	4208	51°43'	7°05'	HEBBERG	MT	MB4066	4814	51°08'	8°08'
HAWIG	FARM	LC6728	4308	51°41'	7°05'	HEBBERG	MUW	MU1389	7321	48°39'	9°11'
HAWIGHORST	FARM	MO3302	3614	52°22'	8°01'	HEBBERG	FARM	LC1324	4303	51°38'	6°18'
HAWIXBROCK	FARM	MC3430	4214	51°43'	8°02'	HEBBERG	AN	LB7918	5209	50°42'	7°17'
HAX	FARM	LB2084	4704	51°17'	6°25'	HEBBORNERHOF	FARM	LB6852	4908	51°00'	7°07'
HAX-B.	HILL	NC9322	4328	51°38'	10°20'	HEBEL	FARM	LO7750	3209	52°47'	7°11'
HAXHOF	FARM	MO0000	3611	52°20'	7°32'	HEBEL	AN	NV4765	6623	49°20'	9°39'
HAXHORN	FARM	ME9334	2419	53°33'	8°53'	HEBEL	POPL	NB2657	4922	51°04'	9°22'
HAXLOH	POPL	ND4593	2824	53°11'	9°40'	HEBEL-B.	STRM	NB3460	4922	51°05'	9°29'
HAXSTRICK	FARM	MC5034	4215	51°45'	8°17'	HEBELHOF /HOTEL/	BLOG	MU2701	8114	47°51'	8°01'
HAXT-HÄUSERHOF	FARM	MA3635	6014	49°58'	8°07'	HEBELHÖHE	SO	MT1482	8313	47°41'	7°51'
HAXTER WART	TWR	MC8627	4318	51°42'	8°48'	HEBELSHÖHE	SO	MT1177	8312	47°38'	7°49'
HAXTER-B.	HILL	MC8426	4318	51°41'	8°46'	HEBELSTEIN	AN	MT8489	8218	47°45'	8°47'
HAXTERGRUNU	FARM	MC8627	4318	51°42'	8°48'	HEBELSTEIN	FRST	MT6967	8417	47°33'	8°35'
HAXTERGRUND	FARM	MC8526	4318	51°41'	8°47'	HEBELTANNE	FRST	MT3290	8214	47°46'	8°05'
HAXTERHÖHE	EST	MC8427	4218	51°42'	8°45'	HEBELWEG	TRL	MU2601	8114	47°51'	8°01'
HAXTERHOLZ	FRST	MC8526	4318	51°41'	8°47'	HEBEN-B.	MT	NC2548	4122	51°53'	9°22'
HAXTHAUSEN	POPL	PU9662	7635	48°23'	11°39'	HEBEN-T.	VAL	LV8851	6710	49°12'	7°28'
HAXTUM	POPL	LE9724	2510	53°27'	7°27'	HEBENBROCK	FARM	NO5968	3025	52°57'	9°53'
HAXTUMERFELD	POPL	LE9823	2510	53°27'	7°28'	HEBENDORF	POPL	PA3147	5931	50°04'	10°50'
HAYEN	AN	MA0205	6311	49°41'	7°38'	HEBENHOF	FARM	UO4486	6439	49°30'	12°17'
HAYEN-STR.	ROAD	ME6406	2616	53°18'	8°28'	HEBENHÜBEL	HILL	LV9582	6511	49°29'	7°33'
HAYENORT	FARM	ME4022	2514	53°27'	8°06'	HEBENHÖHE	AN	MT8391	8218	47°46'	8°46'
HAYENSCHLOOT	FARM	ME5230	2415	53°31'	8°17'	HEBENPFUHL	AN	LV3660	6706	49°16'	6°45'
HAYENWÄRF	POPL	ME6118	2516	53°25'	8°25'	HEBENSHAUSEN	POPL	NB6393	4625	51°23'	9°55'
HAYER	AN	MA3628	6014	49°54'	8°07'	HEBENSTREIT	FARM	TP8185	7438	48°35'	12°02'
HAYERBUSCH	FRST	LA4375	5606	50°18'	6°48'	HEBENSTREIT-M.	MILL	UN4675	8343	47°37'	12°57'
HAYERN	POPL	MB4507	5315	50°37'	8°13'	HEBENTAL	VAL	MU6725	7917	48°05'	8°34'
HAYERS-B.	HILL	MC8914	4419	51°35'	8°50'	HEBER	POPL	NO5781	2925	53°04'	9°51'
HAYINGEN	POPL	NU3547	7722	48°16'	9°28'	HEBER-B.	MT	NC7056	4026	51°57'	10°01'
HAYINGER BRÜCKE	BROG	NU3347	7722	48°16'	9°26'	HEBER-B.	STRM	NC1133	4221	51°45'	9°10'
HAYINGER TAL	VAL	NU3648	7722	48°17'	9°29'	HEBERAIN	FRST	NA1351	5821	50°07'	9°11'
HAYMOOR SIELZUG	OTCH	MF9830	1519	54°25'	8°58'	HEBERDING	FARM	TP9642	7739	48°12'	12°15'
HAYMOORDEICH	OAM	MF9830	1519	54°25'	8°58'	HEBERG	HILL	NC7557	4026	51°05'	10°05'
HAYMOORKOOG	POPL	MF9929	1519	54°24'	8°59'	HEBERGE	FARM	LB8087	4609	51°19'	7°17'
HAYMOORKOOG	AN	MF9929	1519	54°24'	8°59'	HEBERGE	FARM	LB8186	4609	51°19'	7°17'
HAYNA	POPL	MV4141	6815	49°07'	8°11'	HEBERHA1	FRST	NC7548	4126	51°53'	10°05'
HAYNG	POPL	TP9213	8039	47°56'	12°13'	HEBERINGSHOF	FARM	LC2916	4405	51°34'	6°32'
HAYNHOLZ-B.	HILL	NC8615	4427	51°35'	10°14'	HEBERLINGS	FARM	PT0084	8228	47°42'	10°20'
HAYUNGSMAUS	FARM	ME0746	2311	53°39'	7°35'	HEBERMÜHLE	MILL	UO1184	6540	49°29'	12°23'
HAZARD	FARM	K88922	5202	50°43'	6°01'	HEBERN	FARM	PT2376	8324	47°37'	10°38'
HAZBERG SCHN.	ROAD	MA7927	6118	49°54'	8°43'	HEBERNGREUT	AN	NU0785	7320	48°37'	9°05'

NAME	DESIGNATION	GRID REF.	SHEET NO.	LAT.	LONG.	NAME	DESIGNATION	GRID REF.	SHEET NO.	LAT.	LONG.
HEBERNHOHL	AN	MC9500	4519	51°27'	8°56'	HECHENBERG	HILL	PT6199	8132	47°44'	11°09'
HEBERSBERG	FARM	UP2661	7641	48°23'	12°39'	HECHENBERG	POPL	PT9099	8135	47°44'	11°32'
HEBERSDOORF	POPL	UQ1672	6640	49°22'	12°28'	HECHENBERG	HILL	UP3738	7842	48°10'	12°49'
HEBERSDORF	POPL	PV8637	6935	49°03'	11°33'	HECHENBERG	FARM	UP3737	7842	48°10'	12°49'
HEBERSFELD	AN	LD8822	3410	52°32'	7°21'	HECHENBERG	FARM	UP0935	7840	48°08'	12°26'
HEBERSHAUS	FARM	NU5814	8024	47°59'	9°47'	HECHENBERG	AN	NB0310	5320	50°38'	9°02'
HEBERSNICKEN	FRST	NC3541	4123	51°49'	9°31'	HECHENBERG	SPRG	NV3896	6323	49°37'	9°32'
HEBERSREUTH	POPL	PA9806	6336	49°40'	11°45'	HECHENBERG	POPL	PT6581	8333	47°40'	11°12'
HEBERSZELL LEITEN	HILL	UQ2530	6941	49°00'	12°37'	HECHENDORF	POPL	PU6322	7933	48°02'	11°11'
HEBERT	FRST	MV9875	6519	49°26'	8°58'	HECHENDORFER BERG	RDGE	PT5977	8332	47°38'	11°07'
HEBERTAL	VAL	PT4056	8531	47°26'	10°52'	HECHENI	MDW	NV2181	6521	49°29'	9°17'
HEBERTAL JOCH	PASS	PT3955	8531	47°26'	10°50'	HECHENIBACH	STRM	NV2281	6521	49°29'	9°18'
HEBERTHAL	FARM	TP9125	7939	48°03'	12°11'	HECHENICH	AN	NV4076	6523	49°26'	9°33'
HEBERTING	FARM	UP2564	7541	48°24'	12°38'	HECHENRAIN	POPL	PT5888	8232	47°44'	11°07'
HEBERTS	FRST	NA1757	5821	50°10'	9°14'	HECHENWANG	POPL	PU5324	7932	48°03'	11°03'
HEBERTS-H.	HILL	PT6089	8232	47°44'	11°08'	HECHENWANGER H.	FRST	PU5224	7932	48°03'	11°02'
HEBERTSFELDEN	POPL	UP3864	7542	48°24'	12°49'	HECHFELDEN	FARM	UP1049	7740	48°16'	12°26'
HEBERTSHAM	POPL	TP9724	7939	48°02'	12°17'	HECHFELDSCHEN BUSCH	FRST	PD6361	3134	52°52'	11°25'
HEBERTSHAUSEN	POPL	PU8351	7734	48°17'	11°28'	HECHINGEN	POPL	MU9755	7619	48°21'	8°58'
HEBERTSHAUSER MOOS	MRSH	PU8449	7734	48°16'	11°29'	HECHINGER STADT WALD	FRST	MU9957	7619	48°22'	8°59'
HEBESTEIN	HILL	N85091	4624	51°22'	9°43'	HECHINGER STADT WALD	FRST	NU0057	7620	48°22'	9°00'
HEBETAL	VAL	N88211	5326	50°39'	10°10'	HECHINGERWEG	ROAD	NU0458	7620	48°22'	9°03'
HEBIG	FRST	N80617	5220	50°42'	9°05'	HECHL-TAL	VAL	LV7559	6709	49°16'	7°47'
HEBIGHORST	FARM	MO7796	2717	53°13'	8°40'	HECHLENBACH	FARM	NT6895	8125	47°48'	9°55'
HEBISCHWALD	FRST	NA0988	5520	50°27'	9°08'	HECHLER	AN	MT9377	8319	47°39'	8°55'
HEBLESRICHT	POPL	PV6555	6733	49°13'	11°16'	HECHLER-H.	HILL	LV7659	6709	49°16'	7°18'
HEBLOS	POPL	N82510	5322	50°38'	9°21'	HECHLERWALD	FRST	MU9805	8114	47°54'	8°58'
HEBRESMÜHLE	MILL	PV4757	6732	49°15'	11°01'	HECHLESRAIN	AN	MU8273	7418	48°31'	8°46'
HEBRICH	AN	N80406	5320	50°36'	9°04'	HECHLINGEN	POPL	PV2626	7030	48°58'	10°43'
HEBROHY	FARM	NF6067	1225	54°45'	9°56'	HECHLISKOPF	MT	MU4772	7515	48°30'	8°17'
HEBRONTSHAUSEN	POPL	QU0785	7436	48°35'	11°44'	HECHSAL	HILL	PA7846	5934	50°02'	11°29'
HEBRÜTTE	AN	MT2275	8313	47°37'	7°58'	HECHT	FARM	MC6371	3916	52°05'	8°28'
HEBSACK	AN	MU8464	7518	48°26'	8°47'	HECHT	AN	NV5259	6724	49°17'	9°43'
HEBSACK	FARM	MT4898	8115	47°50'	8°19'	HECHT	FARM	NT5185	8224	47°43'	9°41'
HEBSACK	AN	MT6594	8117	47°48'	8°32'	HECHT GRABEN	OTCH	MA8677	5618	50°21'	8°48'
HEBSACK	AN	MT9278	8319	47°39'	8°53'	HECHT SCHN.	ROAD	MA8748	5918	50°05'	8°49'
HEBSACK	MDW	MU8643	7718	48°14'	8°49'	HECHT-M.	MILL	TR9734	6039	49°55'	12°10'
HEBSACK	AN	MU8242	7718	48°14'	8°46'	HECHTB.	STRM	UQ1949	6841	49°10'	12°31'
HEBSACK	AN	NU0148	7720	48°17'	9°01'	HECHTB.	STRM	UQ2048	8841	49°09'	12°32'
HEBSACK	FRST	PU0962	7528	48°24'	10°28'	HECHTB.	STRM	UQ1750	6840	49°10'	12°29'
HEBSACK	POPL	NV3306	7122	48°48'	9°27'	HECHTBORN	SPRG	LV4075	6508	49°24'	6°47'
HEBSACK	AN	MT8286	8218	47°44'	8°46'	HECHTBRUNNEN	FRST	NV4164	6623	49°20'	9°34'
HEBSACK	EST	NT1695	8121	47°48'	9°13'	HECHTE-B.	MT	MB5633	5116	50°51'	8°23'
HEBSACK	AN	NT2990	8222	47°46'	9°23'	HECHTEN-B.	OTCH	OU1562	7637	48°22'	11°54'
HEBSACK	RDGE	MU9117	7919	48°00'	8°53'	HECHTEN-GR.	AN	QU5669	7532	48°27'	11°07'
HEBSACK	AN	MU1518	7913	48°01'	7°52'	HECHTEN-W.	POND	PV0406	7236	48°46'	11°47'
HEBSACK	SLP	MU6264	7516	48°26'	8°29'	HECHTENBERG	FARM	MB1575	4712	51°13'	7°47'
HEBSACK	FRST	NV4945	6824	49°09'	9°40'	HECHTENHOLZ	FRST	UR1528	6140	49°52'	12°25'
HEBSÄCKER	AN	MU5903	8116	47°53'	8°27'	HECHTENLOHE	MDW	UR1528	6140	49°52'	12°25'
HEBSÄCKER	AN	NU1494	7221	48°42'	9°11'	HECHTFELD	POPL	UQ0837	6940	49°03'	12°22'
HEBSCHIEDERHEIDE	POPL	K89622	5202	50°43'	6°07'	HECHTGRABEN	STRM	MA8390	5518	50°28'	8°46'
HEBSCHIEDERHOF	EST	K89622	5202	50°43'	6°07'	HECHTHAU	FARM	UR1147	5940	50°03'	12°22'
HEBSCHINGERBACH	DTCH	MT1689	8213	47°45'	7°53'	HECHTHAUSEN	POPL	NE1643	2321	53°38'	9°16'
HEBST	FRST	NA0121	6120	49°50'	9°01'	HECHTHOF	FARM	UQ0737	6940	49°03'	12°22'
HEBSTALH	POPL	NV0084	6420	49°30'	9°00'	HECHTHOLZ	FRST	UQ2237	6941	49°04'	12°34'
HEBSTALER BUCHHELDE	FRST	NV0182	6520	49°29'	9°01'	HECHTKLINGE	VAL	NV6123	7025	48°57'	9°50'
HEBSTÄTTER WIESEN	MOW	NV2671	6622	49°23'	9°22'	HECHTKOPF	HILL	NA0485	5520	50°25'	9°04'
HEBSTÄTTERWEG	ROAD	NV2670	6622	49°23'	9°22'	HECHTKOPF CHAUSSEE	ROAD	NA0485	5520	50°25'	9°04'
HECH-B.	HILL	N87834	5126	50°51'	10°07'	HECHTL	FARM	QU1142	7737	48°12'	11°50'
HECH-GR.	VAL	NA9559	5828	50°10'	10°20'	HECHTL-M.	MILL	UQ1498	6340	49°36'	12°25'
HECH-M.	MILL	MV4488	6415	49°32'	8°14'	HECHTS-GR.	OTCH	NC2622	4322	51°39'	9°23'
HECHAU	FARM	LB0909	5303	50°36'	6°18'	HECHTSBERG	POPL	MU3648	7714	48°17'	8°08'
HECHB.	STRM	NV6001	7224	48°45'	9°49'	HECHTSCHACHT	FRST	PC1227	4329	51°41'	10°37'
HECHBERGER	FARM	UP7481	7445	48°34'	13°17'	HECHTSHEIM	POPL	MA4834	6015	49°57'	8°17'
HECHEL	AN	NU0646	7720	48°16'	9°05'	HECHTSHEIMER B.	HILL	MA4433	6015	49°57'	8°13'
HECHEL-B.	HILL	MA3106	6214	49°42'	8°02'	HECHTSHEIMER HÖHE	HILL	MA4935	6015	49°58'	8°17'
HECHEL-H.	HILL	N84518	5223	50°43'	9°38'	HECHSWALD	FRST	MB5009	5315	50°38'	8°17'
HECHELBACH	FRST	HV5011	7115	48°51'	8°19'	HECHWILH	POPL	MT3375	8314	47°37'	8°07'
HECHELBACH	POPL	PV1180	6529	49°28'	10°32'	HECK	FARM	LB1791	6404	51°20'	6°22'
HECHELEIN	POPL	NV7867	6626	49°21'	10°04'	HECK	FARM	UP0981	7440	48°33'	12°25'
HECHELFURT	FARM	NT4079	8323	47°40'	9°32'	HECK	HILL	PA6704	6333	49°40'	11°19'
HECHELGRABEN	FARM	MU2345	7713	48°15'	7°50'	HECK	POPL	K89618	5302	50°41'	6°07'
HECHELHART	FRST	NU0569	7520	48°28'	9°04'	HECK	FARM	UP2372	7541	48°29'	12°36'
HECHELHÄUSLE /UNTERWOLLMADINGEN/	BLDG	NT5984	8224	47°42'	9°47'	HECK	FARM	LB1885	4704	51°17'	6°23'
HECHELKOTTEN	FARM	LB7956	4909	51°03'	7°16'	HECK	FRST	MA0312	6211	49°45'	7°39'
HECHELKREUZ	FARM	LC1039	4203	6°14'	6°14'	HECK	FRST	MA4463	5715	50°13'	8°13'
HECHELMANNSKIRCHEN	POPL	N84517	5223	50°42'	9°38'	HECK	POPL	LB8815	5310	50°40'	7°23'
HECHELS-GR.	DTCH	NA1335	6021	49°58'	9°11'	HECK B.	HILL	MC2600	4513	51°27'	7°56'
HECHELS-M.	MILL	KA9763	5802	50°11'	6°10'	HECK-B.	STRM	LB8846	5010	50°57'	7°25'
HECHELSCHIEDT	POPL	LB1412	5304	50°38'	6°22'	HECK-B.	MT	LB8845	5010	50°57'	7°25'
HECHELTJEN	FARM	LC4636	4206	51°45'	6°46'	HECK-B.	HILL	LA8355	5810	50°08'	7°22'
HECHENBERG	FARM	UP1642	7741	48°12'	12°31'	HECK-B.	STRM	LA0485	5603	50°23'	6°14'
HECHENBERG	FARM	UP2920	7942	48°01'	12°43'	HECK-BR.	SPRG	NA3640	5923	50°01'	9°30'
HECHENBERG	FARM	TP9956	7639	48°19'	12°17'	HECK-GR.	STRM	LC2030	4304	51°41'	6°23'

NAME	DESIGNATION	GRID REF.	SHEET NO.	LAT.	LONG.	NAME	DESIGNATION	GRID REF.	SHEET NO.	LAT.	LONG.
HECK-M.	MILL	M89146	5019	50°58'	8°52'	HECKEN-M.	MILL	NA2299	5421	50°33'	9°19'
HECKÄCKER	AN	NU2354	7621	48°20'	9°19'	HECKEN-M.	MILL	NA6096	5425	50°31'	9°51'
HECKBACH	STRM	NU1072	7420	48°30'	9°08'	HECKEN-M.	MILL	NA2236	6021	49°59'	9°19'
HECKBAUM	AN	MT5497	8116	47°49'	8°23'	HECKEN-M.	MILL	LA9281	5610	50°22'	7°29'
HECKBERG	AN	NU0866	7520	48°27'	9°07'	HECKEN-M.	MILL	N87306	5326	50°36'	10°02'
HECKBERGEL	MILL	TQ8423	7038	48°55'	12°03'	HECKENÄCKER	AN	NA0375	5620	50°20'	9°02'
HECKBÖRNFIELD	AN	MA8175	5618	50°20'	8°44'	HECKENÄCKER	AN	MV9415	7119	48°53'	8°55'
HECKBÜHL	HILL	PA7604	6334	49°40'	11°26'	HECKENÄCKER	AN	NV0153	6720	49°14'	9°01'
HECKCHEN	FRST	N84849	5024	50°59'	9°41'	HECKENÄCKER	AN	MV5113	7116	48°52'	8°20'
HECKE	FRST	LV9079	6510	49°27'	7°29'	HECKENÄCKER	AN	MU8282	7418	48°35'	8°46'
HECKE	AN	MA4201	6315	49°39'	8°12'	HECKENÄCKER	AN	NU4016	8023	48°00'	9°32'
HECKE	POPL	LB2087	4604	51°18'	6°25'	HECKENÄCKER	AN	NU4016	8023	48°00'	9°32'
HECKE	POPL	M80951	4912	51°00'	7°42'	HECKENASCHBACHERHOF	FARM	LV8452	6710	49°13'	7°25'
HECKE	POPL	LB5860	4907	51°04'	6°58'	HECKENBACHGR.	DTCH	MT4181	8315	47°41'	8°13'
HECKE	FRST	NU0840	7720	48°13'	9°07'	HECKENBÄUMLE	AN	NV0926	7020	48°59'	9°07'
HECKE	POPL	M81431	5112	50°49'	7°47'	HECKENBECK	AN	NC6648	4125	51°53'	9°58'
HECKE	FARM	M80235	5111	50°51'	7°37'	HECKENBERG	AN	MV8536	6918	49°05'	8°47'
HECKE	FARM	L89423	5211	50°45'	7°30'	HECKENBERG	HILL	PU3055	7630	48°20'	10°45'
HECKE	MT	M89839	5019	50°54'	8°58'	HECKENBERG	POPL	LB6456	4908	51°02'	7°04'
HECKE	AN	NV5952	6724	49°13'	9°49'	HECKENBERG	FRST	NT1084	8220	47°43'	9°08'
HECKE	SCR8	N81607	5321	50°37'	9°14'	HECKENBÜHL	FRST	MU7849	7718	48°18'	8°42'
HECKE	STRM	M83630	5114	50°49'	8°05'	HECKENDALHEIM	POPL	LV6454	6708	49°13'	7°08'
HECKE-KPF.	MT	M85763	4816	51°07'	8°23'	HECKENDEICHLOCH	AN	MV5642	6816	49°08'	8°24'
HECKEGR.	DTCH	NC9740	4128	51°48'	10°25'	HECKENEGEMWALD	FRST	LA8824	6110	49°51'	7°26'
HECKELBACHKLAMME	GRGE	MV4912	7115	48°51'	8°19'	HECKENFELD	AN	M88911	5319	50°39'	8°50'
HECKELBÜSCH	FRST	LV3598	6306	49°37'	6°43'	HECKENFELD	AN	N82020	5221	50°44'	9°17'
HECKELGRABEN	GRGE	N83601	5423	50°34'	9°31'	HECKENFELD	AN	NU8081	7426	48°35'	10°05'
HECKELS	FARM	NT8889	8227	47°45'	10°10'	HECKENFLIESSB.	STRM	NV2654	6722	49°14'	9°22'
HECKELS-B.	HILL	LV4043	6806	49°07'	6°49'	HECKENGASSE	ROAD	MU2179	7413	48°33'	7°56'
HECKELS-M.	MILL	NT9091	8227	47°46'	10°12'	HECKENGRUB	FARM	UP3266	7542	48°25'	12°44'
HECKELSBERG	MT	PV2505	7230	48°47'	10°42'	HECKENGRUND	VAL	N85842	5025	50°56'	9°50'
HECKELSBERG	POPL	L88221	5210	50°44'	7°20'	HECKENGRUND	VAL	PA6556	5833	50°08'	11°19'
HECKELSBERG	MT	M89171	4819	51°11'	8°52'	HECKENHAIN	POPL	L89209	5310	50°37'	7°28'
HECKELSTIEFEN	POPL	M80044	5011	50°56'	7°35'	HECKENHAIN	FRST	MA5966	5716	50°15'	8°26'
HECKELTCHEN	FRST	LA9738	6011	49°59'	7°34'	HECKENHARD	POPL	MU2453	7613	48°19'	7°59'
HECKEN	POPL	QU2157	7637	48°20'	11°59'	HECKENHARD	FRST	MU7386	7317	48°38'	8°38'
HECKEN	FRST	MU7586	7318	48°38'	8°40'	HECKENHOF	FARM	NA5499	5424	50°32'	9°46'
HECKEN	FARM	MU3733	7814	48°09'	8°09'	HECKENHOF	POPL	PA6127	6133	49°52'	11°14'
HECKEN	FARM	LB7250	5009	50°59'	7°11'	HECKENHOF	AN	LA5655	5807	50°08'	6°59'
HECKEN	POPL	L86571	4808	51°10'	7°04'	HECKENHOF	POPL	M80825	5212	50°46'	7°42'
HECKEN	POPL	LA8530	6010	49°55'	7°24'	HECKENHOF	FARM	NA6096	5425	50°31'	9°51'
HECKEN	AN	MA3233	6014	49°57'	8°03'	HECKENHOF	FARM	NA3490	5522	50°28'	9°29'
HECKEN	AN	NV3592	6422	49°35'	9°29'	HECKENHOF	FARM	NA7094	5525	50°30'	9°59'
HECKEN	FRST	NV2989	6422	49°33'	9°24'	HECKENHOF	FARM	NV5900	7224	48°45'	9°48'
HECKEN	FRST	NV2889	6422	49°33'	9°23'	HECKENHOF-KNALLHÜTTE	FARM	NA3496	5422	50°31'	9°29'
HECKEN	FRST	MU7195	7217	48°42'	8°37'	HECKENHÖFCHEN	FARM	NA6493	5525	50°29'	9°54'
HECKEN	FRST	MU7594	7217	48°42'	8°40'	HECKENHÖLZ	FRST	PA6657	5833	50°08'	11°19'
HECKEN	FRST	MV7601	7218	48°46'	8°40'	HECKENHÖLZ	FRST	PU7082	7433	48°34'	11°18'
HECKEN	AN	NV1425	7021	48°59'	9°11'	HECKENKÄMPER	FARM	MC3943	4114	51°50'	8°07'
HECKEN	AN	NV2875	6522	49°26'	9°23'	HECKENKÄMPER	STRM	NU1181	7420	48°35'	9°09'
HECKEN	POPL	LA2392	5505	50°27'	6°31'	HECKENKÖPF	MT	NA3314	6222	49°47'	9°28'
HECKEN	POPL	KA8773	5702	50°16'	6°01'	HECKENKÖPF	AN	NV0920	7020	48°56'	9°07'
HECKEN	AN	LV3142	6806	49°06'	6°41'	HECKENLAND	FRST	MU3733	7814	48°09'	8°09'
HECKEN	AN	NV7163	6625	49°19'	9°59'	HECKENLOCH	AN	NU4475	7423	48°32'	9°36'
HECKEN	FRST	MU6989	7317	48°39'	8°35'	HECKENLOCH	AN	ME1722	2512	53°26'	7°45'
HECKEN	FRST	MU7586	7317	48°38'	8°40'	HECKENMÜHLE	MILL	MA2082	5613	50°23'	7°53'
HECKEN	FRST	MU7697	7218	48°43'	8°40'	HECKENMÜHLE	FARM	N84257	4923	51°04'	9°36'
HECKEN	FRST	MU7695	7218	48°42'	8°40'	HECKENMÜHLE	FARM	NA3291	5522	50°28'	9°27'
HECKEN	FARM	QU1418	8037	47°59'	11°52'	HECKENMÜHLE	MILL	PA1069	5729	50°16'	10°32'
HECKEN	AN	NV1905	7221	48°48'	9°16'	HECKENMÜHLE	MILL	M86322	5216	50°45'	8°29'
HECKEN	POPL	L88411	5310	50°38'	7°22'	HECKENMÜHLE	MILL	NV8662	6627	49°18'	10°11'
HECKEN HOF	POPL	NA0113	6220	49°46'	9°01'	HECKENMÜHLE	MILL	MV2902	7214	48°46'	8°02'
HECKEN M.	MILL	LA5655	5807	50°08'	6°59'	HECKENMÜNSTER	POPL	LA4131	6006	49°55'	6°47'
HECKEN M.	MILL	MA4765	5715	50°14'	8°16'	HECKENPLATZ	FRST	NU2459	7621	48°23'	9°19'
HECKEN STIEGE	ST	MC0760	4011	51°59'	7°39'	HECKENPLATZ	MT	LV2294	6405	49°34'	6°32'
HECKEN UND SCHLEHENGÄU	AN	MU7573	7418	48°31'	8°40'	HECKENPLEIN	AN	NA3625	6123	49°53'	9°30'
HECKEN UND SCHLEHENGÄU	AN	MU8696	7218	48°43'	8°49'	HECKENRAIN	MONU	MV3825	7014	48°58'	8°09'
HECKEN UND SCHLEHENGÄU	AN	MU7472	7417	48°30'	8°39'	HECKENREUTE	FRST	NU6004	8124	47°53'	9°48'
HECKEN UND SCHLEHENGÄU	AN	MU8283	7418	48°36'	8°46'	HECKENS	FARM	LC1707	4504	51°29'	6°22'
HECKEN W.	FRST	NA6155	5825	50°09'	9°51'	HECKENSCHNEID	FARM	UP3557	7642	48°21'	12°46'
HECKEN W.	FRST	MA8309	6218	49°44'	8°46'	HECKENSEELACHSCHN.	ROAD	MA6609	6217	49°44'	8°32'
HECKEN-B.	HILL	LV5165	6607	49°19'	6°57'	HECKENSTEIN	SLP	M88767	4818	51°09'	8°49'
HECKEN-B.	HILL	LA5655	5807	50°08'	6°59'	HECKENSÜCK	FRST	MV5618	7016	48°55'	8°24'
HECKEN-B.	STRM	LA6093	5508	50°28'	7°02'	HECKENTAL	VAL	MU8990	7319	48°40'	8°51'
HECKEN-B.	MT	M82939	5113	50°54'	7°59'	HECKENTAL	VAL	LA6298	5408	50°31'	7°03'
HECKEN-B.	HILL	KA8866	5702	50°12'	6°02'	HECKENTAL	VAL	N8393	7326	48°41'	10°08'
HECKEN-B.	MT	MA5769	5716	50°16'	8°24'	HECKENTAL	VAL	MU9079	7419	48°34'	8°52'
HECKEN-B.	MT	NA0914	6220	49°47'	9°07'	HECKENTAL M.	MILL	MU9231	7819	48°08'	8°53'
HECKEN-B.	SLP	LA7277	5609	50°20'	7°12'	HECKENTEICH	VAL	MV1860	6713	49°17'	7°52'
HECKEN-B.	DTCH	PT7778	8334	47°38'	11°22'	HECKENTELUNG	AN	MA6502	6317	49°40'	8°31'
HECKEN-GR.	STRM	NA1827	6121	49°54'	9°15'	HECKENTRUP	POPL	MC3926	4314	51°41'	8°07'
HECKEN-GR.	DTCH	PU5706	8132	47°53'	11°06'	HECKENWALD	FRST	N88832	5127	50°50'	10°15'
HECKEN-M.	MILL	MV8992	6419	49°35'	8°51'	HECKENWALD	FRST	LV3142	6806	49°06'	6°41'
HECKEN-M.	MILL	MA4256	5815	50°09'	8°11'	HECKENWALD	FRST	NV9770	6619	49°23'	8°58'
						HECKENWALD	FRST	MU6139	7716	48°12'	8°29'

NAME	DESIGNATION	GRID REF.	SHEET NO.	LAT.	LONG.	NAME	DESIGNATION	GRID REF.	SHEET NO.	LAT.	LONG.
HECKENWEG	AN	NU3529	7822	48°07'	9°28'	HECKS-B.	MT	LA2056	5804	50°08'	6°29'
HECKENWEG	ROAD	UQ3511	7142	48°50'	12°45'	HECKSGEN	FARM	L81183	4703	51°16'	6°17'
HECKENWEG	ROAD	MV6541	6817	49°07'	8°31'	HECKSTERNÜST	FARM	LE8844	2309	53°38'	7°19'
HECKENWEIHER	STRM	MU6239	7716	48°12'	8°29'	HECKWALD	FRST	M89555	4919	51°03'	8°56'
HECKENWIESE	FARM	UP2768	7541	48°26'	12°40'	HECKWEG	ROAD	MV6878	6517	49°27'	8°34'
HECKENWIESE	AN	NU3537	7822	48°11'	9°28'	HECKWIEDE	AN	NA3506	6222	49°42'	9°29'
HECKENWIESEN	MDW	LV9665	6611	49°20'	7°34'	HECKWIESEN	MDW	NU1270	7521	48°29'	9°10'
HECKENWIESE	MDW	MU7496	7217	48°43'	8°34'	HECTORS-KPF.	MT	MA1520	6112	49°50'	7°49'
HECKENWIEMM	FARM	UP2366	7541	48°25'	12°37'	HED	FARM	LB7488	4609	51°20'	7°11'
HECKENWINGERT	AN	MA9264	5719	50°14'	8°53'	HEDDARTERHOF	EST	MA0913	6212	49°46'	7°44'
HECKENZEILE	AN	NU3132	7822	48°08'	9°25'	HEDDELSWEIDEN	MDW	N80104	5420	50°35'	9°01'
HECKENZIPFEL	FRST	MV5311	7116	48°51'	8°22'	HEDDERHAGEN	POPL	MC9058	4019	51°58'	8°51'
HECKER	FARM	L81896	4604	51°23'	6°23'	HEDDERHAGEN	POPL	MA7456	5817	50°09'	8°38'
HECKER	FARM	MC3952	4014	51°55'	8°07'	HEDDERNHUDE	FARM	ND1263	3021	52°55'	9°11'
HECKER	FARM	MC3159	4014	51°59'	8°00'	HEDDERSBACH	FRST	N83835	5123	50°52'	9°32'
HECKER	HILL	UD2093	6441	49°34'	12°31'	HEDDERSDORF	POPL	N83833	5123	50°51'	9°32'
HECKER	FARM	MC2531	4213	51°43'	7°55'	HEDDERT	POPL	LA3801	6306	49°38'	6°46'
HECKER	FARM	NT5588	8224	47°45'	9°44'	HEDDERTER M.	MILL	LA3702	6306	49°39'	6°44'
HECKER HÖHL	HILL	LA8631	6010	49°55'	7°25'	HEDDES BACH	POPL	MV8781	6518	49°29'	8°49'
HECKERFELD	POPL	L89307	5310	50°36'	7°29'	HEDDES BACH	STRM	MV8781	6518	49°29'	8°49'
HECKERMANNSHUF	FARM	LC5624	4307	51°39'	6°55'	HEDDESDDR	POPL	LA9188	5510	50°26'	7°28'
HECKERMÜHLBERG	HILL	UQ2094	6441	49°34'	12°31'	HEDDESHEIM	POPL	MV7183	6417	49°30'	8°36'
HECKERMÜHLE	MILL	UQ2093	6441	49°34'	12°31'	HEDDESHEIM	POPL	MA1727	6113	49°53'	7°50'
HECKERS-B.	MT	N82235	5121	50°52'	9°19'	HEDDESHEIMER WEG	ROAD	MV6986	6417	49°31'	8°34'
HECKERSGR.	GRGE	NA3703	6323	49°41'	9°31'	HEDDESHEIMERWEG	ROAD	MV7182	6517	49°29'	8°36'
HECKERSHAUSEN	POPL	N82990	4622	51°22'	9°25'	HEDDIER	FARM	LC5849	4107	51°52'	6°56'
HECKERSKLINGE	GRGE	NU0581	7420	48°35'	9°04'	HEDDIGWARDEMOOR	POPL	MD6588	2816	53°08'	8°29'
HECKES	FARM	L83097	4505	51°24'	6°34'	HEDDIGHAUSEN	POPL	MC6311	4416	51°33'	8°28'
HECKESBÜHL	AN	NU5450	7624	48°18'	9°44'	HEDDIGHAUSEN	POPL	MC7434	4217	51°45'	8°37'
HECKETSTALL	FARM	UP3236	7842	48°09'	12°44'	HEDDIGHAUSEN	POPL	M89294	4519	51°24'	8°53'
HECKEWERTH	FARM	MC5756	4016	51°57'	8°22'	HEDDIGHAUSEN	POPL	L89540	5011	50°54'	7°31'
HECKFELD	POPL	LB1443	5004	50°54'	6°21'	HEDDIGHOFEN	POPL	LB6760	4908	51°05'	7°06'
HECKFELD	POPL	NV4689	6423	49°33'	9°38'	HEDDIGHOVEN	AN	L84230	5106	50°48'	6°46'
HECKFELD	AN	N81824	5221	50°46'	9°16'	HEDDIGHSEN	POPL	MC6992	3717	52°17'	8°33'
HECKFELDER AHORN	FRST	NV4290	6423	49°34'	9°35'	HEDDOBURG	FARM	ME3538	2414	53°35'	8°01'
HECKGRABEN	DTCH	TQ9229	7039	48°59'	12°10'	HEDDRICHSEE	AN	MA7432	6017	49°56'	8°38'
HECKGRABEN	DTCH	MV6540	6817	49°07'	8°31'	HEDDE-B.	STRM	M87763	4818	51°07'	8°40'
HECKGRUBÄCKER	AN	NU5124	7924	48°04'	9°41'	HEDDEBUSCH	FRST	KA9130	6102	49°53'	6°05'
HECKHALENFELD	POPL	LA0064	5703	50°12'	6°12'	HEDDEHUSCH	POPL	MF6262	1216	54°42'	8°25'
HECKHALENFELD	POPL	LA0064	5803	50°12'	6°12'	HEDDEL-M.	MILL	PA7822	6134	49°49'	11°29'
HECKHAU	FRST	PV0424	7028	48°58'	10°25'	HEDDEL BACH	STRM	NT2083	8221	47°42'	9°16'
HECKHAUS	BLDG	L88745	5010	50°57'	7°23'	HEDDELBERG	POPL	NU6417	7925	48°00'	9°52'
HECKHAUS	FARM	ME2846	2313	53°39'	7°55'	HEDDELBR.	SPRG	NV2556	6722	49°15'	9°20'
HECKHAUSERHOF	FARM	L83268	4805	51°08'	6°36'	HEDDELFINGEN	POPL	NV1800	7221	48°45'	9°14'
HECKHOF	FARM	L82389	4604	51°19'	6°28'	HEDDEM	POPL	MC6899	3617	52°20'	8°32'
HECKHOF	EST	L85350	5007	50°59'	6°55'	HEDDEMANN	FARM	MD7909	3518	52°26'	8°41'
HECKHOF	FARM	L84867	4800	51°08'	6°50'	HEDEMER BUCHHOLZ	POPL	MC6800	3617	52°21'	8°32'
HECKHÖLDER	FRST	MT6584	8217	47°42'	8°32'	HEDEMER HOLZ	POPL	MC6898	3617	52°20'	8°32'
HECKHÖLZHAUSEN	POPL	MA4093	5514	50°29'	8°09'	HEDEMÜNDEN	POPL	N85393	4624	51°23'	9°46'
HECKHÖLZHAUSENER GEM.WALD	FRST	MA4193	5515	50°29'	8°10'	HEDEMÜNDENER STADTWALD	FRST	N85395	4524	51°24'	9°46'
HECKHUSCHEN ID	POPL	LA0162	5803	50°11'	6°13'	HEDENDORF	POPL	NE4126	2523	53°29'	9°37'
HECKHUSCHEN IDERSTR.	FARM	LAQ262	5803	50°11'	6°14'	HEDENKAMP	FARM	MD6782	2917	53°05'	8°31'
HECKIG	FRST	NA7952	5826	50°07'	10°06'	HEDER	POPL	PC1569	3930	52°04'	10°41'
HECKIG	FRST	PAQ556	5828	50°09'	10°28'	HEDER	STRM	MC6728	4217	51°42'	8°31'
HECKING	FARM	LC5560	4007	51°58'	6°53'	HEDER	STRM	MC6827	4317	51°42'	8°32'
HECKING	FARM	LC6438	4208	51°47'	7°02'	HEDER	STRM	MC7026	4317	51°41'	8°34'
HECKKÄMPCHEN	FARM	L85093	4607	51°22'	6°50'	HEDER	STRM	MC7223	4317	51°39'	8°36'
HECKKATEN	POPL	NE9566	2128	53°50'	10°26'	HEDERICH	FRST	NV2659	6722	49°17'	9°22'
HECKKATEN	FARM	PE0083	2029	53°59'	10°31'	HEDERICH	FRST	NU6261	6625	49°18'	9°51'
HECKKATEN	POPL	NE7927	2527	53°29'	10°11'	HEDERICHBERG	AN	NV1151	6720	49°13'	9°09'
HECKKATEN	FARM	NE9051	2228	53°42'	10°22'	HEDERLE	AN	MU3739	7714	48°12'	8°09'
HECKKLINGE	VAL	NV2560	6722	49°17'	9°20'	HEDERLE	AN	MU3839	7715	48°12'	8°10'
HECKLACH-HEGLACH	STRM	MV6240	6816	49°07'	8°29'	HEDERN	POPL	ND2746	3222	52°46'	9°24'
HECKLE	AN	NV7006	7125	48°48'	9°57'	HEDERNER HOLZ	FRST	ND2745	3222	52°45'	9°24'
HECKLEN	AN	NV3149	6822	49°12'	9°26'	HEDERSBACH	STRM	NV0301	7220	46°46'	9°02'
HECKLERS-M.	MILL	LA8420	6110	49°49'	7°23'	HEDERSDORF	POPL	PV6993	6434	49°34'	11°20'
HECKLESMÜHLE	MILL	PA1856	5829	50°09'	10°39'	HEDERSWEILER	POPL	NT1397	8121	47°50'	9°10'
HECKLESMÜHLE	MILL	PA2344	5930	50°02'	10°43'	HEDINGER WIESEN	MDW	NU1724	7921	48°04'	9°14'
HECKLINGEN	POPL	MU0836	7812	48°10'	7°46'	HEDINGEN	POPL	MC8388	3718	52°14'	8°45'
HECKMANN	FARM	MC0475	3811	52°07'	7°36'	HEDLAGE	FARM	MD4304	3615	52°23'	8°10'
HECKMANN	FARM	MC3261	3914	52°00'	8°01'	HEDLERREUTH	FARM	QA0049	5936	50°06'	11°48'
HECKMANN	FARM	MC1178	3812	52°09'	7°42'	HEDMONT	POPL	KAB988	5502	50°24'	6°02'
HECKMANN	FARM	LC5521	4307	51°37'	6°55'	HEDRAZHDOPEN	POPL	NT7688	8226	47°44'	10°01'
HECKMANNS	FARM	LC1613	4404	51°32'	6°21'	HEDRICHBERG	AN	MV8539	6818	49°05'	8°47'
HECKMANNS-B.	HILL	M84309	5315	50°38'	8°11'	HEDT	POPL	L88285	4609	51°18'	7°19'
HECKMANNSBILD	FRST	MV9090	6419	49°34'	8°52'	HEDTBERG	FARM	L88189	4609	51°20'	7°17'
HECKMANNSHOF	FARM	LC3302	4505	51°27'	6°36'	HEDTROT	FARM	L88693	4610	51°23'	7°22'
HECKMANNSHOF	FARM	LC4808	4406	51°30'	6°49'	HEDTSTÜCK	FARM	L88491	4610	51°21'	7°20'
HECKMANNSHÖHE	FRST	MV9498	6319	49°38'	8°55'	HEDTWINKEL	FARM	L88887	4610	51°19'	7°23'
HECKMECKE	POPL	M82073	4713	51°12'	7°52'	HEDW.D.	SPRG	MV5822	7016	48°57'	8°26'
HECKMÜHLE	MILL	NV4074	6523	49°25'	9°33'	HEDWIESE	FARM	LC5239	4207	51°47'	6°51'
HECKMÜHLE	POPL	NA5561	5824	50°12'	9°46'	HEDWIGENKODG	AN	MF9004	1819	54°11'	8°51'
HECKRATHSHOF	FARM	LC3203	4505	51°27'	6°35'	HEDWIGENKODG	POPL	MF9003	1819	54°10'	8°51'
HECKRECHTS SÜHL	FRST	MV6137	6916	49°05'	8°28'	HEDWIGSÄGE	MILL	UR1613	6240	49°44'	12°27'

NAME	DESIGNATION	GRID REF.	SHEET NO.	LAT.	LONG.	NAME	DESIGNATION	GRID REF.	SHEET NO.	LAT.	LONG.
HEDWIGSBERG	FARM	N87330	5126	50°49'	10°02'	HEEGKOPF	HILL	MA9769	5719	50°16'	8°58'
HEDWIGSBR.	WELL	MU1012	8012	47°57'	7°47'	HEEGKOPF	AN	NA2784	5522	50°24'	9°23'
HEDWIGSBRUG	EST	PC0874	3829	52°06'	10°35'	HEEGKOPF	FRST	NA0676	5620	50°20'	9°05'
HEDWIGSEICHE	MONU	NC4600	4523	51°27'	9°40'	HEEGKOPPEL	FRST	MA9483	5519	50°24'	8°55'
HEDWIGSEN	AN	N82092	4621	51°23'	9°17'	HEEGKÜPPEL	MT	NA3944	5923	50°03'	9°32'
HEDWIGSGUCK	SQ	NU8598	7226	48°44'	10°10'	HEEGLING	FRST	NA0179	5620	50°22'	9°01'
HEDWIGSHOF	EST	MV5823	7016	48°57'	8°26'	HEEGMÜHLE	MILL	NA9345	5927	50°03'	10°18'
HEDWIGSHOF	FARM	MF8466	1218	54°44'	8°45'	HEEGNICKEL	FRST	NA0741	5920	50°01'	9°06'
HEDWIGSRUHE	BLOG	ND4825	3424	52°34'	9°43'	HEEGRICH	AN	MA9193	5519	50°29'	8°52'
HEDWIGSTMAL	MILL	MB0204	5411	50°35'	7°37'	HEEGSCHLAG	FRST	MV8876	6519	49°26'	8°50'
HEED	POPL	M80460	4911	51°05'	7°38'	HEEGSPITZE	FRST	NA4449	5923	50°05'	9°37'
HEED-B.	MT	M80459	4911	51°04'	7°38'	HEEGSTRAUCH	FRST	M87108	5317	50°37'	8°35'
HEEDE	POPL	NE5360	2224	53°47'	9°48'	HEEGSTRUT	FRST	N81017	5220	50°42'	9°08'
HEEDE-B.	POPL	MD5831	3316	52°38'	8°23'	HEEGWALD	FRST	N82701	5422	50°34'	9°23'
HEEDE-M./UNTERE-M./	HILL	NC1512	4421	51°33'	9°13'	HEEGWALD	FRST	NA3307	6222	49°43'	9°28'
HEEDEBRUCH	MILL	NC1512	4421	51°33'	9°13'	HEEGWALD	FRST	MA9824	6119	49°52'	8°58'
HEEDEFLADDER	MDW	N82226	5221	50°47'	9°19'	HEEGWALD	FRST	MA0825	6112	49°52'	7°43'
HEEDER BRUCHHÜTTE	AN	MD5826	3416	52°35'	8°23'	HEEGWALD	FRST	MA9892	5519	50°29'	8°58'
HEEDER MOOR	BLOG	MD5924	3416	52°34'	8°24'	HEEGWALD	FRST	NA2290	5521	50°28'	9°19'
HEEDERBRUCH	MRSH	MD5331	3315	52°38'	8°19'	HEEGWALD	FRST	NA3281	5622	50°23'	9°27'
HEEDERBRUCH	MRSH	MD5923	3416	52°33'	8°24'	HEEGWALD	FRST	NA2772	5622	50°18'	9°23'
HEEDFELD	POPL	M80179	4711	51°15'	7°35'	HEEGWALDERSTIRN	FRST	NA5577	5624	50°20'	9°46'
HEEDHOFF	FARM	M81079	4712	51°15'	7°43'	HEEGWIESEN	MDW	MA9818	6119	49°49'	8°58'
HEEG	BLOG	L86563	4808	51°06'	7°04'	HEEGWIESENACKER	AN	MA9275	5619	50°20'	8°53'
HEEG	FRST	PA3819	6131	49°48'	10°55'	HEEGWISCH	AN	M88602	5418	50°34'	8°48'
HEEG	AN	NA5301	6324	49°39'	9°44'	HEEK	POPL	LC7075	3808	52°07'	7°06'
HEEG	POPL	L88503	5410	50°34'	7°23'	HEEKE	POPL	MD2919	3413	52°31'	7°57'
HEEG	FRST	NA6363	5725	50°13'	9°53'	HEEKE	POPL	MD7701	3618	52°21'	8°40'
HEEG	EST	LA4042	5906	50°00'	6°46'	HEEKERBICKE	VAL	MC9500	4519	51°27'	8°56'
HEEG	FRST	NA2751	5822	50°07'	9°23'	HEEL	FARM	LD9712	3510	52°27'	7°29'
HEEG	FRST	NC7423	4326	51°39'	10°04'	HEELSBRIENSHS.	FARM	ND1049	3220	52°47'	9°09'
HEEG	FRST	NV5930	6924	49°01'	9°49'	HEELSEN	POPL	ND3973	2923	53°00'	9°35'
HEEG	FRST	NA3938	5923	50°00'	9°32'	HEEMANN	MILL	MC3075	3813	52°07'	7°59'
HEEG	FRST	NA5049	5924	50°05'	9°42'	HEEMANN	FARM	MC5080	3815	52°10'	8°16'
HEEG	FRST	NA5246	5924	50°04'	9°44'	HEEMER	FARM	MC8274	3818	52°07'	8°44'
HEEG B.	STRM	MA7633	6018	49°57'	8°40'	HEEMENHOF	FARM	ND4948	3224	52°47'	9°44'
HEEG BACH	STRM	MA6634	6017	49°57'	8°32'	HEEMHUDE	FARM	ND0569	3020	52°58'	9°04'
HEEG BACH	STRM	MA7533	6017	49°57'	8°39'	HEEMLINGSEN	AN	M80295	4511	51°24'	7°35'
HEEG SCHN.	ROAD	MA9537	6019	49°59'	8°56'	HEEMSCH	FARM	ND0122	3420	52°33'	9°01'
HEEG WALD	FRST	NA1139	5920	50°00'	9°09'	HEEMSEN	POPL	ND1739	3221	52°42'	9°15'
HEEG WALD	MT	NA1589	5521	50°27'	9°13'	HEEMSEN	POPL	ND1738	3321	52°41'	9°15'
HEEG-BACH	STRM	MA7035	6017	49°58'	8°35'	HEEMSEN	POPL	N84738	5124	50°53'	9°40'
HEEG-BR.	WELL	NA2716	6222	49°48'	9°23'	HEENESMÜHLE	MILL	N84737	5124	50°53'	9°40'
HEEG-BR.	SPRG	NA5049	5924	50°05'	9°42'	HEEPEN	POPL	MC7264	3917	52°01'	8°35'
HEEG-GR.	VAL	NA3938	6023	50°00'	9°32'	HEEPERHOLZ	POPL	MC7263	3917	52°01'	8°35'
HEEG-GR.	DTCH	NA5049	5924	50°05'	9°42'	HEER	MDW	MU9442	7719	48°14'	8°55'
HEEG-HOLZ	FRST	NA4329	6023	49°55'	9°36'	HEER	MDW	NV6357	6725	49°16'	9°52'
HEEG-W.	FRST	NA1041	5920	50°01'	9°08'	HEER HORST	POPL	ND1513	3521	52°28'	9°13'
HEEG-WALD	FRST	NA5679	5624	50°22'	9°47'	HEER STRASSE	ST	MV9836	6919	49°05'	8°58'
HEEGACKER	AN	NA1082	5620	50°23'	9°08'	HEER-B.	MT	N81598	4521	51°26'	9°13'
HEEGBACH	STRM	MA6334	6016	49°57'	8°29'	HEER-B.	HILL	MA1408	6212	49°43'	7°49'
HEEGBRUCKE	VAL	NA0398	5420	50°32'	9°02'	HEER-B.	HILL	MA1835	6013	49°55'	7°52'
HEEGBRUCH	FRST	M89610	5319	50°38'	8°56'	HEER-B.	STRM	N80257	4920	51°04'	9°02'
HEEGE	FARM	L89662	4811	51°06'	7°31'	HEER-BR.	BRDG	MC4356	4015	51°57'	8°10'
HEEGE	FARM	L87587	4609	51°19'	7°13'	HEER-BR.	WELL	NU2282	7421	48°35'	9°18'
HEEGE	FRST	MA9687	5519	50°26'	8°56'	HEER-GR.	OTCH	N86383	4725	51°18'	9°54'
HEEGE	TRL	M87316	5317	50°42'	8°37'	HEER-GRD.	AN	NA5312	6224	49°45'	9°44'
HEEGE	TRL	M87016	5317	50°42'	8°35'	HEER-M.	MILL	N83711	5323	50°39'	9°31'
HEEGE	FRST	M88314	5318	50°41'	8°46'	HEERÄCKER	AN	MU7921	7918	48°02'	8°43'
HEEGE-B.	HILL	N84095	4523	51°24'	9°35'	HEERÄCKER	AN	NV2134	6921	49°03'	9°17'
HEEGEN	FARM	MC3446	4114	51°52'	8°02'	HEERBAAN	ROAD	K89367	4802	51°07'	6°02'
HEEGEN	FRST	N85590	4624	51°21'	9°47'	HEERBERG	AN	NA6918	6125	49°49'	9°58'
HEEGEN	AN	N82011	5321	50°39'	9°17'	HEERBERG	FARM	NV6222	7025	48°57'	9°51'
HEEGER	FARM	M01402	3612	52°22'	7°44'	HEERBERG	FRST	LV6450	6808	49°11'	7°08'
HEEGERIG	MDW	N82501	5422	50°34'	9°21'	HEERBERG	AN	NV6635	6925	49°04'	9°54'
HEEGERSBRACKE	AN	MD1502	3612	52°22'	7°45'	HEERBR.	SPRG	MU5132	7816	48°08'	8°20'
HEEGEWALD	FRST	NA0859	5820	50°11'	9°07'	HEERBRÜCKLE	AN	NV4651	6723	49°13'	9°38'
HEEGFLUR	AN	NA3207	6222	49°43'	9°26'	HEERBRÜCKLE	BRDG	NV3147	6822	49°10'	9°26'
HEEGGRABEN	DTCH	MA9535	6019	49°58'	8°56'	HEERBURG	HILL	NC3674	3823	52°07'	9°32'
HEEGGRUND	VAL	NA3844	5923	50°03'	9°32'	HEERBUSCH	SLP	NC3729	4223	51°43'	9°32'
HEEGGRUND SCHN.	ROAD	MA6934	6017	49°57'	8°34'	HEERBUSCH	FRST	NC8143	4127	51°50'	10°11'
HEEGGRUND SCHN.	ROAD	MA6534	6017	49°57'	8°31'	HEERBUSCH	AN	ND9480	2928	53°04'	10°24'
HEEGHECKSBODEN	FRST	M88402	5418	50°34'	8°46'	HEERBÜSCHEL	FRST	MV7785	6418	49°31'	8°41'
HEEGHEIM	POPL	MA9873	5619	50°18'	8°58'	HEERO	FRST	NA4765	5724	50°14'	9°40'
HEEGHOLZ	FRST	NA8406	6227	49°42'	10°10'	HEERO W.	ROAD	MA7400	6317	49°39'	8°38'
HEEGHOLZ	FRST	NA7563	5726	50°13'	10°03'	HEEROBÜHL	FRST	MU7200	8117	47°51'	8°38'
HEEGHOLZ	FRST	NA6968	5725	50°16'	9°58'	HEERDE	POPL	MD8924	3419	52°34'	8°50'
HEEGHOLZ	FRST	PC0278	3829	52°09'	10°29'	HEERDER MOOR	MRSH	MD8922	3419	52°33'	8°50'
HEEGHOLZ	FRST	NC9296	3628	52°18'	10°21'	HEERD	POPL	LB4178	4706	51°14'	6°43'
HEEGHOLZ	FRST	NF8018	1627	54°18'	10°14'	HEEREMANN	FARM	MC0760	4011	51°59'	7°39'
HEEGHOLZ	FRST	NA9445	5927	50°03'	10°19'	HEEREMANNKOTTEN	FARM	MC0853	4011	51°55'	7°40'
HEEGHOLZ	FRST	NA1279	5621	50°22'	9°10'	HEEREN	POPL	MC1015	4412	51°35'	7°42'
HEEGIN	AN	MU0430	7812	48°07'	7°43'	HEEREN-HERKEN	POPL	LC2441	4204	51°47'	6°27'
						HEEREN-HERVE	POPL	MC1115	4412	51°35'	7°43'

NAME	DESIGNATION	GRID REF.	SHEET NO.	LAT.	LONG.	NAME	DESIGNATION	GRID REF.	SHEET NO.	LAT.	LONG.
HEERENBERG	FRST	MT8577	8318	47°39'	8°48'	HEERSTRASSE	AN	MV5392	6416	49°35'	8°21'
HEERENBERG	AN	MT7542	8218	47°47'	8°40'	HEERSTRASSE	ROAD	NV6321	7025	48°56'	9°52'
HEERENBERG	AN	MT7585	8218	47°45'	8°40'	HEERSTRASSE	ROAD	NU4234	7823	48°09'	9°34'
HEERENBERG	FARM	LD9796	2710	53°12'	7°28'	HEERSTRASSE	SLP	MU9454	7619	48°20'	8°55'
HEERENER HOLZ	FRST	MC0915	4412	51°35'	7°41'	HEERSTRASSE	ROAD	NV0134	6920	49°03'	9°01'
HEERENFELD	FARM	L89575	4711	51°13'	7°30'	HEERSTRASSE	ROAD	NU4751	7623	48°19'	9°38'
HEERENTAL	VAL	MU6303	8117	47°53'	8°31'	HEERSTRASSE	ROAD	NU3917	7923	48°00'	9°31'
HEERENWIESEN	AN	MT5276	8316	47°38'	8°22'	HEERSTRASSE	ROAD	NU3024	7922	48°04'	9°24'
HEERES-B.	HILL	P00393	2829	53°11'	10°32'	HEERSTRASSE	POPL	MF8027	1618	54°23'	8°41'
HEERESCH	AN	MU7518	7918	48°01'	8°40'	HEERSTRASSE	ROAD	N81334	5121	50°51'	9°11'
HEERFAHRT	AN	NU0997	7220	48°44'	9°07'	HEERSTRASSE	ST	NV1141	6820	49°07'	9°09'
HEERFELD	AN	NV3326	7022	48°59'	9°27'	HEERSTRASSE	ROAD	NV0541	6820	49°07'	9°04'
HEERGASSE	ROAD	NU1158	7620	48°22'	9°09'	HEERSTRASSE	ROAD	NU0240	6820	49°07'	9°02'
HEERGASSE	AN	NU1254	7621	48°23'	9°10'	HEERSTRASSE	ROAD	MU7373	7417	48°31'	8°38'
HEERGASSE	POPL	MU6016	7916	48°00'	8°28'	HEERSTRASSE	ROAD	NU6888	7325	48°38'	9°55'
HEERGR.	GRGE	N87039	5026	50°54'	10°00'	HEERSTRASSE	ROAD	NU6685	7325	48°37'	9°54'
HEERGRUBE	AN	NA8788	5527	50°26'	10°13'	HEERSTRASSE	ROAD	NU3830	7823	48°07'	9°31'
HEERGRUBE	AN	NV5585	6424	49°31'	9°46'	HEERSTRASSE	AN	NU0515	8020	47°59'	9°04'
HEERHAG	MONU	NV0879	6520	49°28'	9°07'	HEERSTRASSE	ROAD	NV0334	6920	49°03'	9°02'
HEERHAG	FRST	NV3944	6823	49°09'	9°32'	HEERSTRASSE	ST	NV1337	6921	49°05'	9°11'
HEERHAGEN	MT	M85970	4816	51°11'	8°25'	HEERSTRASSE	AN	NV2036	6921	49°05'	9°16'
HEERHAIN	MT	NA2697	5422	50°31'	9°22'	HEERSTRASSE	ROAD	NV1836	6921	49°05'	9°15'
HEERHDF	FARM	PV0213	7128	48°52'	10°23'	HEERSTRASSE	ROAD	NV2283	6421	49°30'	9°18'
HEERHOFF	POPL	M80563	4811	51°07'	7°38'	HEERSTRASSE	ROAD	NU3629	7822	48°07'	9°29'
HEERHOLZ	FRST	MA1411	6212	49°45'	7°49'	HEERSTRASSE	AN	NU1869	7521	48°28'	9°14'
HEERHOLZ	FRST	PA2862	5730	50°12'	10°47'	HEERSTRASSE	ST	NU3471	7522	48°29'	9°28'
HEERHOLZ	FRST	NV5855	6724	49°15'	9°48'	HEERSTRASSE	ROAD	N89093	4627	51°23'	10°17'
HEERING	POPL	ME6127	2516	53°29'	8°25'	HEERSTRASSE	ROAD	NU0185	7320	48°37'	9°01'
HEERINGSBURG	FARM	ME6332	2416	53°32'	8°26'	HEERSTRASSE	ROAD	MA2626	6113	49°53'	7°58'
HEERINGSKUPERTEIL	POPL	ME8657	2218	53°46'	8°47'	HEERSTRASSE	AN	NV7841	6826	49°07'	10°04'
HEERKLINGE	VAL	NV5755	6724	49°15'	9°47'	HEERSTRASSE	AN	MA8491	5518	50°28'	8°46'
HEERLASSENE	MOW	MD1578	2912	53°03'	7°44'	HEERSTRASSE	ST	NV1724	7021	48°58'	9°14'
HEERPFAD	AN	MA3108	6214	49°43'	8°02'	HEERSTRASSE	AN	MU7627	7918	48°06'	8°41'
HEERPOINT	FARM	PT2274	8324	47°36'	10°37'	HEERSTRASSE	ROAD	NU8984	7327	48°36'	10°13'
HEERS	FRST	NC8093	3727	52°17'	10°10'	HEERSTRASSE	AN	NV6816	7125	48°54'	9°56'
HEERS-B.	HILL	ND2623	3422	52°33'	9°23'	HEERSTRASSE	ROAD	NV2207	7121	48°49'	9°18'
HEERSBERG	MT	MU9641	7719	48°13'	8°57'	HEERSTRASSE	AN	NU4589	7323	48°39'	9°37'
HEERSCHAAR	AN	MA2931	6014	49°56'	8°01'	HEERSTRASSE	ST	NU1393	7321	48°41'	9°11'
HEERSCHLAGPLANIE	ROAD	NV5955	6724	49°15'	9°49'	HEERSTRASSE	SCR8	M82605	5413	50°35'	7°58'
HEERSE	PUPL	MC8268	3918	52°04'	8°44'	HEERSTRASSE	MOW	M82606	5313	50°36'	7°57'
HEERSEKAMPEN	POPL	MO9510	3519	52°26'	8°56'	HEERSTRASSE	POPL	NC7573	3826	52°06'	10°05'
HEERSEHEIDE	PUPL	MC8266	3918	52°03'	8°44'	HEERSTRASSE	POPL	NC9576	3828	52°08'	10°23'
HEERSHOF	FARM	MC4697	3615	52°19'	8°13'	HEERSTRASSE	FRST	NC9474	3828	52°06'	10°22'
HEERSKAMP	AN	PF0313	1729	54°15'	10°35'	HEERSTRASSE	FRST	NV2045	6821	49°09'	9°16'
HEERSTRASSE	ST	MU8542	7718	48°14'	8°48'	HEERSTRASSE	ROAD	MU5901	8116	47°52'	8°27'
HEERSTÄTTE	AN	NC8507	4427	51°30'	10°13'	HEERSTRASSE	ROAD	MU5900	8116	47°51'	8°27'
HEERSTEDT	POPL	ME8324	2518	53°28'	8°44'	HEERSTRASSE	ROAD	MU1164	7512	48°25'	7°48'
HEERSTEEG	AN	K89467	4802	51°07'	6°04'	HEERSTRASSE	AN	MA6005	6316	49°42'	8°27'
HEERSTEIGE	ROAD	NV5876	6524	49°26'	9°48'	HEERSTRASSE	AN	MA5904	6316	49°41'	8°26'
HEERSTIEG	ROAD	PC2672	3931	52°05'	10°50'	HEERSTRASSE	FARM	M80262	4811	51°06'	7°36'
HEERSTR.	ROAD	MV3299	6314	49°38'	8°04'	HEERSTRASSE	ST	NU0465	7520	48°26'	9°03'
HEERSTRASSE	ROAD	NU6098	7224	48°44'	9°49'	HEERSTRASSE	AN	NU3255	7622	48°21'	9°26'
HEERSTRASSE	AN	NU0996	7220	48°43'	9°07'	HEERSTRASSE	ROAD	MU9209	8019	47°56'	8°53'
HEERSTRASSE	AN	NU2079	7421	48°34'	9°16'	HEERSTRASSE	ROAD	NV2231	6921	49°02'	9°18'
HEERSTRASSE	AN	MU8176	7418	48°32'	8°44'	HEERSTRASSE	AN	NV2231	6921	49°02'	9°18'
HEERSTRASSE	AN	MU8672	7418	48°30'	8°49'	HEERSTRASSE	ST	NU0561	7520	48°24'	9°04'
HEERSTRASSE	ST	MV8804	7219	48°47'	8°50'	HEERSTRASSE	ROAD	NU2967	7522	48°27'	9°23'
HEERSTRASSE	ROAD	MU7618	7918	48°01'	8°41'	HEERSTRASSE	ROAD	MU8349	7718	48°18'	8°46'
HEERSTRASSE	ST	NU6876	7425	48°32'	9°55'	HEERSTRASSE	ROAD	MU7845	7718	48°15'	8°42'
HEERSTRASSE	AN	MU8279	7418	48°34'	8°46'	HEERSTRASSE	ROAD	NV6380	6525	49°28'	9°52'
HEERSTRASSE	AN	MU9885	7319	48°37'	8°58'	HEERSTRASSE	AN	MV9217	7019	48°54'	8°53'
HEERSTRASSE	ROAD	NV0038	6920	49°06'	9°00'	HEERSTRASSE	AN	NV5695	6324	49°36'	9°46'
HEERSTRASSE	ST	NV0537	6920	49°05'	9°04'	HEERSTRASSE	ROAD	NU2475	7422	48°32'	9°19'
HEERSTRASSE	ST	NV0736	6920	49°05'	9°06'	HEERSTRASSE	ROAD	MU6457	7617	48°22'	8°31'
HEERSTRASSE	ST	NV0536	6920	49°05'	9°04'	HEERSTRASSE	ROAD	NU2185	7321	48°37'	9°17'
HEERSTRASSE	ST	NV0036	6920	49°05'	9°00'	HEERSTRASSE	AN	NU1885	7321	48°37'	9°14'
HEERSTRASSE	ROAD	MU8848	7719	48°17'	8°50'	HEERSTRASSE	AN	NU2489	7322	48°39'	9°20'
HEERSTRASSE	AN	NU2454	7621	48°20'	9°19'	HEERSTRASSE	ROAD	NU3488	7322	48°39'	9°28'
HEERSTRASSE	ST	NU4644	7723	48°15'	9°37'	HEERSTRASSE	ROAD	MA3334	6014	49°57'	8°04'
HEERSTRASSE	ROAD	MV6882	6517	49°29'	8°34'	HEERSTRASSE	AN	NV6439	6825	49°06'	9°53'
HEERSTRASSE	ROAD	NU0578	7420	48°33'	9°04'	HEERSTRASSE	ROAD	MO6634	3317	52°39'	8°30'
HEERSTRASSE	ROAD	NU2566	7522	48°27'	9°20'	HEERSTRASSE	AN	NV2542	6822	49°08'	9°20'
HEERSTRASSE	ROAD	NU5696	7224	48°43'	9°46'	HEERSTRASSE	ROAD	MA3433	6014	49°57'	8°05'
HEERSTRASSE	AN	MU8244	7718	48°15'	8°46'	HEERSTRASSE	ROAD	NV4107	7123	48°49'	9°34'
HEERSTRASSE	FRST	NU1247	7720	48°17'	9°10'	HEERSTRASSE	STR	PD3780	2932	53°03'	11°02'
HEERSTRASSE	ROAD	NU5247	7724	48°16'	9°42'	HEERSTRASSE	ROAD	NV6662	6625	49°18'	9°55'
HEERSTRASSE	ROAD	NU5140	7724	48°13'	9°41'	HEERSTRASSE	ROAD	MD4126	3414	52°35'	8°08'
HEERSTRASSE	ST	NU6448	7725	48°17'	9°52'	HEERSTRASSE	ROAD	MO3924	3414	52°34'	8°06'
HEERSTRASSE	FRST	PU6967	7533	48°26'	11°17'	HEERSTRASSE	ROAD	MV7712	7118	48°52'	8°41'
HEERSTRASSE	AN	NV4481	6523	49°29'	9°37'	HEERSTRASSE	ST	NE8224	2527	53°27'	10°14'
HEERSTRASSE	ROAD	NV4481	6523	49°29'	9°37'	HEERSTRASSE	ROAD	NE8120	2527	53°25'	10°13'
HEERSTRASSE	ROAD	NU6169	7524	48°28'	9°50'	HEERSTRASSE	ST	ME0321	2511	53°26'	7°32'
HEERSTRASSE	ROAD	NV3489	6422	49°33'	9°28'	HEERSTRASSE	AN	MU7918	7918	48°01'	8°43'
HEERSTRASSE	ROAD	MV4191	6415	49°34'	8°11'	HEERSTRASSE	AN	NV1935	6921	49°04'	9°10'

NAME	DESIGNATION	GRID REF.	SHEET NO.	LAT.	LONG.	NAME	DESIGNATION	GRID REF.	SHEET NO.	LAT.	LONG.
HEERWEG	ROAD	NV1635	6921	49°04'	9°13'	HEFTRICHER WALD	FRST	MA5162	5715	50°12'	8°19'
HEERWEG	AN	MU7265	7517	48°26'	8°37'	HEFTRICHER WALD	FRST	MA5360	5816	50°11'	8°20'
HEERWEG	ST	MU6665	7517	48°26'	8°32'	HEFTSTEDEN	AN	NV0661	6620	49°18'	9°05'
HEERWEG	ROAD	MU6363	7517	48°25'	8°30'	HEG	MDW	NA4702	8323	49°40'	9°39'
HEERWEG	ROAD	MU6761	7517	48°24'	8°33'	HEG	FRST	MA0826	6112	49°53'	7°43'
HEERWEG	AN	MU6348	7717	48°17'	8°30'	HEG	AN	NV6239	6825	49°06'	9°51'
HEERWEG	ROAD	NU3376	7422	48°32'	9°27'	HEG	AN	NV6133	6925	49°03'	9°50'
HEERWEG	ROAD	NU2282	7421	48°35'	9°18'	HEG HOLZ	FRST	NA8005	6326	49°41'	10°07'
HEERWEG	ROAD	NU1682	7421	48°35'	9°13'	HEG SCHN.	ROAD	MA8634	6018	49°57'	8°49'
HEERWEG	ROAD	NV4909	7124	48°50'	9°40'	HEG-B.	HILL	MB9709	5319	50°38'	8°58'
HEERWEG	ROAD	NV7507	7126	48°49'	10°01'	HEG-H	FRST	PA0659	5828	50°10'	10°29'
HEERWIESE	POPL	MB0377	4711	51°14'	7°37'	HEGÄCKER	AN	NV7068	6625	49°22'	9°58'
HEES	STRM	MB2745	5013	50°57'	7°58'	HEGÄCKERLE	FRST	MT2196	8113	47°49'	7°57'
HEES	POPL	LC0422	4303	51°37'	6°10'	HEGAU	AN	NU3525	7922	48°05'	9°28'
HEESANGER	AN	NC9880	3828	52°10'	10°26'	HEGAU	AN	MU9907	8019	47°55'	8°59'
HEESBACH	MDW	LV4965	6607	49°19'	6°55'	HEGAU	AN	MU8707	8019	47°55'	8°50'
HEESCHENBERG	FRST	NF6311	1725	54°15'	9°58'	HEGAU	AN	MT7889	8218	47°45'	8°43'
HEESCHWIEDE	FARM	NE8850	2328	53°41'	10°20'	HEGAU	AN	MT8788	8218	47°45'	8°50'
HEESE	POPL	ND8940	3227	52°42'	10°19'	HEGAU	AN	NT0299	8120	47°51'	9°02'
HEESE	FARM	MC3148	4114	51°53'	8°00'	HEGAU	AN	MT9699	8119	47°51'	8°57'
HEESE-B.	FRST	PC2872	3931	52°05'	10°52'	HEGAU	AN	MT9199	8119	47°51'	8°53'
HEESEBUSCH	ROAD	ND7637	3326	52°41'	10°07'	HEGBACH	STRM	MA8215	6218	49°47'	8°45'
HEESEMOOR	MRSH	ND8144	3227	52°44'	10°12'	HEGBEET	AN	NV6249	6825	49°11'	9°51'
HEESEN	FARM	ME7707	2617	53°19'	8°40'	HEGBERG	AN	MV9316	7019	48°54'	8°54'
HEESEN	POPL	ND0953	3120	52°50'	9°08'	HEGOE	FARM	LB9185	4610	51°18'	7°26'
HEESENER	FRST	ME7708	2617	53°19'	8°39'	HEGE	AN	MU0305	8112	47°53'	7°42'
HEESENHOF	FARM	LC3610	4405	51°31'	6°38'	HEGE	AN	MU4703	8115	47°53'	8°17'
HEESENHOF	FARM	LC1927	4304	51°40'	6°23'	HEGE	AN	NU0009	8020	47°56'	9°00'
HEESERHAUS	BLDG	LC0422	4303	51°37'	6°10'	HEGE	FARM	MD3387	2814	53°08'	8°00'
HEESEWINKEL	FARM	MB1477	4712	51°14'	7°46'	HEGE	MDW	NT4084	8223	47°42'	9°32'
HEESFELD	POPL	LB9874	4711	51°12'	7°32'	HEGE	POPL	NT4769	8423	47°34'	9°37'
HEESFELDER HAMMER	MILL	LB9774	4711	51°12'	7°32'	HEGE	AN	NU5369	8416	47°34'	8°23'
HEESFELDERMÜHLE	MILL	LB9774	4711	51°12'	7°32'	HEGE	BLOG	LC6407	4508	51°30'	7°02'
HEESHUGH	SQ	MF5855	1316	54°38'	8°21'	HEGE	POPL	NE9749	2328	53°41'	10°28'
HEESINGEN	FARM	MO5210	3515	52°26'	8°17'	HEGE SEE	LAKE	PE1244	2330	53°38'	10°41'
HEESLINGEN	POPL	NE2207	2622	53°19'	9°20'	HEGE-B.	HILL	NB7578	4726	51°15'	10°04'
HEESSEL	POPL	NE0847	2320	53°40'	9°07'	HEGE-B.	MT	MB9567	4819	51°09'	8°56'
HEESSEL	POPL	ND6611	3525	52°27'	9°58'	HEGE-B.	SLP	NB4924	5224	50°46'	9°41'
HEESSELFELD	AN	ND6657	3125	52°51'	9°59'	HEGE-B.	MT	MB7485	4617	51°19'	8°38'
HEESSEN	POPL	NC0786	3720	52°13'	9°06'	HEGE-B.	SLP	NB2457	4922	51°04'	9°20'
HEESSEN	POPL	MC2029	4213	51°42'	7°50'	HEGE-BUSCH	FRST	LC8756	4010	51°57'	7°22'
HEESSER BERG	HILL	NC0888	3720	52°14'	9°07'	HEGE-GR.	STRM	ND1346	3221	52°46'	9°11'
HEESTEN	POPL	MC9945	4119	51°51'	8°59'	HEGE-KPF.	HILL	MB9771	4819	51°11'	8°58'
HEET	FARM	LD9413	3510	52°27'	7°26'	HEGE-KPF.	HILL	NB0870	4820	51°11'	9°07'
HEET-B.	HILL	MD1974	2912	53°01'	7°47'	HEGE-KPF.	MT	MB7180	4717	51°16'	8°35'
HEETBERG	POPL	MD1974	2912	53°01'	7°47'	HEGE-KPF.	MT	MB9021	5219	50°44'	8°52'
HEETBERG	FARM	LD9609	3510	52°25'	7°28'	HEGE-KPF.	MT	MB7586	4617	51°19'	8°38'
HEETBERGSMOOR	AN	MD2072	3012	52°59'	7°49'	HEGE-KPF.	MT	MB6453	4918	51°02'	8°46'
HEETBERGSMOOR	MRSH	MD1874	2912	53°00'	7°47'	HEGEANGER	AN	NC6843	4125	51°50'	9°59'
HEETE	STRM	ME4033	2414	53°32'	8°05'	HEGEBERG	FRST	PU2107	3530	52°24'	10°47'
HEETWEG	ROAD	ME6327	2516	53°29'	8°26'	HEGEBUCHENBUSCH	FRST	NE7077	2026	53°56'	10°04'
HEFACKER	AN	MU1782	7413	48°35'	7°52'	HEGEBUCHENBUSCH	FARM	NE6876	2026	53°56'	10°02'
HEFEL	POPL	LB6491	4608	51°21'	7°03'	HEGEBUCHENBUSCH	FARM	NE6876	2026	53°56'	10°02'
HEFELE	FARM	PT2099	8129	47°50'	10°36'	HEGEBUSCH	FRST	PD4528	3432	52°35'	11°08'
HEFELS KOPF	FRST	MU5193	7316	48°41'	8°20'	HEGEDE	FARM	MD2009	3512	52°25'	7°49'
HEFELWIESEN	MDW	NV1916	7121	48°54'	9°16'	HEGEDORF	FRST	PO1000	3629	52°20'	10°37'
HEFENFILZ	MRSH	PU7601	8134	47°50'	11°21'	HEGEOFF	FARM	LC7776	3809	52°07'	7°12'
HEFENHAUSEN	POPL	NT0473	8320	47°37'	9°03'	HEGEGHOLZ	FRST	NC5530	4224	51°43'	9°48'
HEFENMICHELSBR.	WELL	NV4021	7023	48°56'	9°33'	HEGEGHOLZ	FARM	NF5350	1324	54°36'	9°49'
HEFERSWELER	POPL	MV0595	6312	49°36'	7°41'	HEGEGHOLZ	FRST	NB2596	4522	51°25'	9°22'
HEFEWEG	ROAD	NV8800	7227	48°45'	10°12'	HEGEGHOLZ	FRST	NB8789	4627	51°21'	10°15'
HEFFELN	HILL	MA0607	6212	49°42'	7°42'	HEGEGHOLZ	FRST	NC2207	4421	51°31'	9°19'
HEFFGES-B.	HILL	LB1807	5404	50°35'	6°26'	HEGEGHOLZ	FRST	MB8290	4618	51°22'	8°44'
HEFFINGEN	POPL	LA0116	6203	49°46'	6°14'	HEGEGHOLZ	FRST	NB3156	4922	51°03'	9°26'
HEFHÄUSLE	BLDG	NT1593	8221	47°47'	9°12'	HEGEGHOLZ	FRST	NB3353	4922	51°02'	9°28'
HEFIGKOFEN	POPL	NT3687	8222	47°44'	9°29'	HEGEGHOLZ	FARM	NF5350	1424	54°36'	9°49'
HEFT	FRST	MU4402	8115	47°52'	8°15'	HEGEGHOLZ	FRST	NF5350	1424	54°36'	9°49'
HEFT	FARM	TP9200	8139	47°49'	12°13'	HEGEGHOLZ	FRST	NB3558	4923	51°04'	9°30'
HEFT	BLOG	TN8696	8238	47°47'	12°08'	HEGEGHOLZ	FRST	NA3179	5622	50°22'	9°26'
HEFT	FRST	NV7517	7026	48°54'	10°01'	HEGEGHOLZ	FARM	LC9872	3911	52°05'	7°31'
HEFT	POPL	UP5880	7444	48°33'	13°05'	HEGEGHOLZ	MT	NB6051	4925	51°00'	9°52'
HEFT BGE.	SLP	NB8010	5326	50°38'	10°08'	HEGEL	FRST	MV0385	6412	49°31'	7°40'
HEFTE	FRST	NV7516	7126	48°53'	10°01'	HEGELAICH	AN	PU6128	7932	48°05'	11°10'
HEFTENBACH	STRM	MU5850	7616	48°18'	8°26'	HEGELBERG	FARM	MU6946	7717	48°16'	8°35'
HEFTENBACH	FARM	MU5850	7616	48°18'	8°26'	HEGELBRUCH SCHN.	ROAD	MA9132	6019	49°56'	8°52'
HEFTENHOF	FARM	NAB899	5427	50°32'	10°14'	HEGELE	FARM	NT7893	8226	47°47'	10°02'
HEFTER ALPE	BLOG	UN0694	8240	47°46'	12°25'	HEGELER WALD	FRST	MO4971	3015	52°59'	8°14'
HEFTERBR.	SPRG	MU5944	7716	48°15'	8°27'	HEGELESBERG	AN	NU3288	7322	48°39'	9°26'
HEFTERSHEIMER M.	MILL	MA7780	5618	50°22'	8°41'	HEGELESBÜHL	FRST	NV4018	7023	48°55'	9°33'
HEFTERTANNE	MONU	MU5944	7716	48°15'	8°27'	HEGELESRAIN	AN	MU9497	7219	48°44'	8°55'
HEFTERWALD	FRST	MU5944	7716	48°15'	8°27'	HEGELHOFEN	POPL	NU8552	7626	48°19'	10°09'
HEFTLE	AN	NV6354	6725	49°14'	9°52'	HEGELHÜTTE	BLOG	MU7969	7518	48°28'	8°43'
HEFTRICH	POPL	MA5263	5716	50°13'	8°20'	HEGELOH	FRST	MV8611	7118	48°51'	8°49'
HEFTRICH	POPL	MA5263	5715	50°13'	8°20'	HEGELOHE	FARM	PV6627	7033	48°58'	11°16'

NAME	DESIGNATION	GRID REF.	SHEET NO.	LAT.	LONG.	NAME	DESIGNATION	GRID REF.	SHEET NO.	LAT.	LONG.
HEGELS-B.	HILL	MA6822	6117	49°51'	8°34'	HEGERTUM	FARM	NU6103	8124	47°53'	9°49'
HEGELS-B.	HILL	PC1410	4429	51°32'	10°38'	HEGERTURM	TWR	MC3291	3714	52°16'	8°00'
HEGELS-B.	HILL	LV5872	6608	49°23'	7°02'	HEGERTÜTT	FRST	MT1774	8313	47°37'	7°54'
HEGEMANN	FARM	MC0437	4211	51°46'	7°37'	HEGESAHL	FRST	PE0338	2429	53°35'	10°34'
HEGEMANN	FARM	MC0553	4011	51°55'	7°37'	HEGET	AN	NV4767	6623	49°21'	9°39'
HEGEMANN	FARM	LC9358	4010	51°58'	7°26'	HEGETAL	MOW	PC1310	4429	51°32'	10°38'
HEGEMANN	FARM	LC7452	4009	51°54'	7°10'	HEGETHALS-KPF.	MT	M05119	5215	50°43'	8°19'
HEGEMANN	FARM	MC0352	4011	51°55'	7°35'	HEGEWALD	FRST	NA3696	5423	50°31'	9°31'
HEGEMANN	FARM	LC9883	3811	52°11'	7°31'	HEGEWALD	FRST	N00158	4920	51°06'	9°01'
HEGEMANN	FARM	MC1073	3812	52°06'	7°41'	HEGEWALD	FRST	NA5083	5524	50°24'	9°42'
HEGEMANN	FARM	LC8843	4110	51°50'	7°22'	HEGEWALD	FRST	M88264	4818	51°08'	8°44'
HEGEMANN	FARM	LC9842	4111	51°49'	7°31'	HEGEWÄLCHEN	FRST	MA6966	5717	50°15'	8°34'
HEGEMANN	FARM	MC1548	4112	51°53'	7°46'	HEGEWALME	BLDG	N80587	4620	51°20'	9°04'
HEGEMANN	FARM	LC6117	4408	51°35'	6°59'	HEGEWIESEN	MOW	MA6266	5716	50°15'	8°28'
HEGEMANN	FARM	LC9664	3907	52°00'	6°54'	HEGFELD	AN	M89308	5319	50°37'	8°54'
HEGEMANNSHEIDE	POPL	LC9002	4510	51°27'	7°25'	HEGFELD	AN	M89702	5419	50°34'	8°58'
HEGEMANNSHOF	POPL	LC6307	4408	51°30'	7°02'	HEGFELD	AN	NV6152	6725	49°13'	9°50'
HEGEMANNSHOF	FARM	LC3134	4205	51°44'	6°33'	HEGGACH	MOSP	NU6633	7825	48°09'	9°53'
HEGEMANNSHOF	FARM	LC2732	4205	51°43'	6°30'	HEGGACHER MÜHLE	MILL	NU6532	7825	48°08'	9°52'
HEGEMANNSKATH	FARM	LC3037	4205	51°45'	6°32'	HEGGACHER WALD	FRST	NU6732	7825	48°08'	9°54'
HEGEMER	POPL	MC0437	4211	51°46'	7°37'	HEGGE	FARM	M01103	3612	52°22'	7°41'
HEGEN	AN	MU9992	7319	48°41'	8°59'	HEGGE	FARM	M00907	3512	52°24'	7°40'
HEGEN	AN	L08126	5209	50°46'	7°19'	HEGGE-B.	HILL	NC2728	4222	51°42'	9°23'
HEGEN	FRST	MA6405	6217	49°42'	8°30'	HEGGEHOFF	FARM	MC4809	3915	52°04'	8°14'
HEGEN-B.	FRST	NU2152	7621	48°14'	9°17'	HEGELBACH	POPL	NT1099	8120	47°51'	9°08'
HEGEN-B.	HILL	MB9483	4619	51°18'	8°55'	HEGELBACH	POPL	NT7397	8125	47°49'	9°59'
HEGEN-BERG	MT	UU4645	6843	49°08'	12°53'	HEGELBACH	POPL	NT5176	8324	47°38'	9°41'
HEGENACH	FRST	MV6926	7017	48°59'	8°35'	HEGELMANN	FARM	LC9967	3911	52°05'	7°32'
HEGENACH	AN	MV7814	7118	48°53'	8°42'	HEGEM.	FARM	MC2890	3713	52°15'	7°57'
HEGENAU	AN	MV9915	7119	48°53'	8°59'	HEGEMANNSHOF	FARM	LC3033	4205	51°43'	6°32'
HEGENAU	POPL	NV7861	6726	49°18'	10°04'	HEGEM	POPL	M85186	4615	51°19'	8°18'
HEGENBACH	AN	NV6446	6825	49°10'	9°53'	HEGGEN	POPL	PT2686	8230	47°43'	10°41'
HEGENBÄL	FRST	MU8751	7618	48°19'	8°49'	HEGGEN	POPL	M82667	4813	51°09'	7°56'
HEGENBERG	FARM	L09582	4711	51°17'	7°29'	HEGGEN-B.	HILL	M82496	4513	51°25'	7°55'
HEGENBERG	POPL	NT4485	8223	47°43'	9°35'	HEGGER	FARM	L03098	4505	51°24'	6°34'
HEGENBERG	POPL	NU2599	7222	48°45'	9°20'	HEGGER	FARM	L01085	4703	51°17'	6°16'
HEGENBERG	POPL	NV7832	6926	49°02'	10°04'	HEGGRÄBEN	DICH	NV6848	6825	49°11'	9°56'
HEGENDOORF	POPL	PV8240	6435	49°32'	11°31'	HEGHOLZ	FRST	NA2195	5421	50°30'	9°18'
HEGENEST	FRST	NV6263	6625	49°19'	9°51'	HEGHOLZ	FRST	N85207	5324	50°37'	9°44'
HEGENEST	AN	NV6662	6625	49°18'	9°55'	HEGHOLZ	FRST	NA8169	5726	50°16'	10°08'
HEGENHÄULE	FRST	NU2964	7522	48°26'	9°23'	HEGHOLZ	FRST	NA6532	6025	49°56'	9°55'
HEGENHOF	POPL	NV4239	6823	49°06'	9°35'	HEGI	FRST	MT8178	8318	47°39'	8°45'
HEGENHOLT	FARM	NV4239	6823	49°06'	9°35'	HEGI	AN	MT6074	8316	47°37'	8°28'
HEGENHOLZ	FARM	NF4524	1624	54°22'	9°41'	HEGIBÜHL	AN	MT9680	8319	47°40'	8°57'
HEGENHOLZ	FARM	NF5828	1625	54°24'	9°53'	HEGING	FARM	LC7676	3809	52°07'	7°11'
HEGENHOLZ	FARM	NF5828	1525	54°24'	9°53'	HEGIBÜHL	AN	MT8497	8118	47°50'	8°47'
HEGENHOLZ	FRST	NF5728	1525	54°24'	9°53'	HEGLACH	ROAD	MT6074	8316	47°37'	8°28'
HEGENHOLZ	FARM	NF6348	1425	54°34'	9°58'	HEGLACH / HECKLACH	STRM	MV6244	6616	49°09'	8°29'
HEGENICH	AN	MV7469	6617	49°22'	8°38'	HEGLAU	POPL	PV2449	6830	49°11'	10°42'
HEGENICH	AN	NV2787	6422	49°32'	9°22'	HEGLESGRABEN	AN	NU1977	7421	48°33'	9°16'
HEGENICH	AN	NV3873	6523	49°24'	9°31'	HEGLITZ	POPL	ME1334	2412	53°33'	7°41'
HEGENICH	AN	NV3681	6523	49°29'	9°30'	HEGMOOR	MRSH	P00032	3328	52°38'	10°28'
HEGENICH	AN	MV9748	6819	49°11'	8°58'	HEGNA-B.	MT	PA7855	5835	50°07'	11°29'
HEGENICH	AN	NV3381	6522	49°29'	9°28'	HEGNABRUNN	POPL	PA8351	5935	50°05'	11°34'
HEGENICHHOF	FARM	MV7269	6617	49°22'	8°37'	HEGNACH	AN	NV0509	7120	48°50'	9°04'
HEGENIG	FRST	PV3896	6331	49°36'	10°55'	HEGNACH	POPL	NV2111	7121	48°51'	9°17'
HEGENIG	MDW	NV0267	6620	49°21'	9°02'	HEGNACH	AN	NV0212	7120	48°52'	9°02'
HEGENLOHE	POPL	NU3598	7222	48°44'	9°29'	HEGNACH	AN	NV2210	7121	48°51'	9°18'
HEGENREUTE	POPL	NV5417	7024	48°54'	9°44'	HEGNACHER HÖHE	STRM	MV7115	7117	48°53'	8°36'
HEGENSCHEID	POPL	M80985	4612	51°18'	7°41'	HEGNACHGR.	MILL	NV2212	7121	48°52'	9°18'
HEGENSDORF	POPL	MC7409	4417	51°32'	8°38'	HEGNACHMÜHLE	POPL	NV4105	7123	48°48'	9°34'
HEGENSDORFER LINDE	MONU	MC7509	4417	51°32'	8°38'	HEGNAUHOF	POPL	NV4105	7223	48°48'	9°34'
HEGENTAL	AN	NU2973	7422	48°31'	9°23'	HEGNAUHOF	POPL	NT0784	8220	47°43'	9°05'
HEGENWOHLD	FRST	NF6435	1525	54°27'	9°59'	HEGNE	FARM	MU7036	7817	48°11'	8°36'
HEGER	BLDG	V01312	7148	48°51'	13°49'	HEGNEBERG	STRM	PA7638	6034	49°58'	11°27'
HEGER	BLDG	V00912	7148	48°51'	13°46'	HEGNE-B.	POPL	PU1972	7529	48°29'	10°37'
HEGER-BERG	POPL	NC0676	3820	52°08'	9°05'	HEGNEBACH	POPL	PV7275	6534	49°24'	11°22'
HEGER-B.	HILL	NC7401	4526	51°27'	10°04'	HEGNEBERG	FRST	PA3301	6331	49°39'	10°50'
HEGERAIN	FRST	N08660	4927	51°05'	10°14'	HEGNESCHWALD	MOW	NA1296	5421	50°31'	9°10'
HEGERAIN	FRST	N83135	5122	50°52'	9°26'	HEGRICH	FARM	LC1912	4404	51°32'	6°23'
HEGERBEKE	STRM	MC9574	3819	52°07'	8°56'	HEGSCHENHOF	FRST	NV7776	6526	49°26'	10°04'
HEGERBEKE	FARM	MC9574	3819	52°07'	8°56'	HEGSCHLAG	FRST	PV2069	6629	49°22'	10°39'
HEGERFELD	AN	MU3848	7715	48°17'	8°10'	HEGSTALL	FRST	NV2069	6629	49°22'	10°39'
HEGERFELD	FARM	LC6916	4408	51°35'	7°07'	HEGSTALLGRABEN	OTCH	PV2070	6629	49°22'	10°39'
HEGERFELDERORT	POPL	M06005	3616	52°24'	8°25'	HEGSTANGEN	FARM	NA6056	5825	50°09'	9°50'
HEGERFELDOWEG	ROAD	MV6753	6717	49°14'	8°33'	HEGT	AN	MU5305	8016	47°54'	8°22'
HEGERHOF	FARM	L88994	5410	50°32'	7°26'	HEGTE	FARM	L88693	4610	51°23'	7°22'
HEGERHOF	FARM	MU4504	3615	52°22'	8°11'	HEGTE	FARM	L88992	4610	51°22'	7°25'
HEGERI	AN	MV8042	6818	49°08'	8°44'	HEGTE	FARM	L88790	4610	51°21'	7°23'
HEGERLEN	AN	LA5168	5707	50°15'	6°55'	HEGTEIL	AN	NU4055	7623	48°21'	9°32'
HEGERMANN	FARM	LC5810	4407	51°31'	6°57'	HEGTEIL	FRST	NV2657	6722	49°16'	9°22'
HEGERMANN	FARM	LC5309	4407	51°31'	6°53'	HEGTEIL	FRST	MA6726	6117	49°53'	8°32'
HEGERN	AN	MU9406	8019	47°54'	8°55'	HEGWALD	FRST	MA9698	5419	50°32'	8°56'
HEGERORT	FARM	LC6863	3908	52°00'	7°05'	HEGWALD	FRST	N82118	5221	50°43'	9°18'
						HEGWALD	FRST	NA2070	5721	50°17'	9°17'

NAME	DESIGNATION	GRID REF.	SHEET NO.	LAT.	LONG.	NAME	DESIGNATION	GRID REF.	SHEET NO.	LAT.	LONG.
HEGWALD	FRST	MA8042	5918	50°02'	8°43'	HEID UNTERM TANNET	FARM	UPO268	7539	48°26'	12°19'
HEGWALD	FRST	MA8640	5918	50°01'	8°48'	HEID-B.	HILL	N850000	5424	50°33'	9°43'
HEGWALD	FRST	NA1181	5620	50°23'	9°09'	HEID-B.	HILL	ME9848	2319	53°41'	8°58'
HEGWALD	FRST	N81607	5321	50°37'	9°14'	HEID-B.	SLP	NC2932	4222	51°44'	9°25'
HEGWALD	FRST	M88007	5318	50°37'	8°43'	HEID-B.	MT	N89297	4527	51°25'	10°19'
HEGWÄLCHEN	FRST	NA3587	5523	50°26'	9°29'	HEID-B.	HILL	PC3589	3731	52°14'	10°59'
HEGWALDSEIFEN	ROAD	NA1986	5521	50°25'	9°16'	HEID-B.	HILL	LA7867	5709	50°14'	7°17'
HEGWALDSEIFEN	MUW	NA1987	5521	50°26'	9°16'	HEID-B.	HILL	LA7966	5709	50°14'	7°18'
HEGWIESE	MUW	N80411	5420	50°39'	9°04'	HEID-B.	HILL	LA2771	5705	50°16'	6°34'
HEGWIESEN	AN	NU0562	7520	48°25'	9°04'	HEID-B.	MT	LA3364	5705	50°12'	6°40'
HEGWIESEN	MUW	MV5550	6716	49°12'	8°23'	HEID-B.	HILL	LA3471	5706	50°16'	6°40'
HEGWIESEN SCHN.	ROAD	MAB028	6018	49°54'	8°43'	HEID-B.	HILL	P02207	3530	52°24'	10°47'
HEHENBERG	FARM	UP2718	8042	47°59'	12°41'	HEID-B.	HILL	P04415	3532	52°28'	11°07'
HEHFELD	FARM	NE9791	1928	54°03'	10°29'	HEID-B.	MT	M80643	5011	50°56'	7°40'
HEHL-GR.	VAL	NA4737	6024	49°59'	9°40'	HEID-B.	HILL	L85176	4707	51°13'	6°52'
HEHLBERG	MT	NV6037	6924	49°05'	9°49'	HEID-B.	HILL	LA2592	5505	50°27'	6°32'
HEHLEN	FARM	NT9581	8327	47°40'	10°16'	HEID-B.	HILL	N00935	3320	52°40'	9°08'
HEHLEN	FARM	NT9092	8227	47°46'	10°12'	HEID-B.	HILL	N00528	3320	52°36'	9°04'
HEHLEN	POPL	NC3259	4022	51°59'	9°28'	HEID-B.	MT	LA1253	5804	50°06'	6°22'
HEHLEN KIRCHHOF	SO	NO7411	3526	52°27'	10°05'	HEID-B.	STRM	LA2592	5505	50°27'	6°32'
HEHLEN-B.	STRM	PT5090	8232	47°45'	11°00'	HEID-B.	RDGE	MC6501	4517	51°27'	8°30'
HEHLENER HOLZ	FRST	NC3058	4022	51°58'	9°26'	HEID-B.	HILL	L88579	4710	51°15'	7°21'
HEHLER	POPL	LB1276	4703	51°12'	6°19'	HEID-B.	HILL	N07698	2726	53°13'	10°08'
HEHLERBAHN	ROAD	PO1626	3430	52°34'	10°43'	HEID-B.	HILL	NO1973	2921	53°00'	9°17'
HEHLIN	FARM	NT6161	8424	47°30'	9°49'	HEID-B.	HILL	PC0587	3729	52°13'	10°32'
HEHLINGEN	POPL	P02606	3631	52°23'	10°51'	HEID-B.	HILL	PC4183	3832	52°11'	11°04'
HEHLINGER BACH	STRM	P02710	3531	52°25'	10°52'	HEID-B.	HILL	PC0179	3828	52°09'	10°29'
HEHLINGER HOLZ	FRST	P02807	3631	52°24'	10°53'	HEID-B.	HILL	PC4581	3832	52°10'	11°07'
HEHLINGER HOLZ	FRST	P02808	3531	52°24'	10°53'	HEID-B.	HILL	NC5464	3924	52°01'	9°47'
HEHLRATH	POPL	L80535	5103	50°50'	6°14'	HEID-B.	HILL	PO1900	3630	52°20'	10°45'
HEHM	FARM	NF0721	1620	54°20'	9°07'	HEID-B.	HILL	PC1898	3630	52°19'	10°44'
HEHMANN	FARM	MC4797	3615	52°19'	8°13'	HEID-B.	HILL	PC2297	3630	52°19'	10°47'
HEHMKOOG	MUW	NF0822	1620	54°21'	9°07'	HEID-B.	HILL	PO2900	3631	52°20'	10°53'
HEHM	POPL	L81673	4804	51°11'	6°22'	HEID-B.	HILL	P00601	3629	52°21'	10°34'
HEHNEL	AN	LA9113	6210	49°46'	7°29'	HEID-B.	HILL	PC1297	3629	52°19'	10°38'
HEHNERHOLT	POPL	L81873	4804	51°11'	6°24'	HEID-B.	SLP	N07692	2826	53°10'	10°08'
HEHNES	MUW	MA8925	6119	49°53'	8°51'	HEID-B.	HILL	MC6811	4417	51°33'	8°32'
HEHNHOF	POPL	MV9958	6719	49°16'	8°59'	HEID-B.	HILL	PC3664	3931	52°01'	10°59'
HEHNROTH	FRST	LVB293	6410	49°35'	7°22'	HEID-B.	HILL	MC4701	4515	51°27'	8°14'
HEHR-B.	SLP	N84724	5224	50°46'	9°40'	HEID-B.	HILL	NF7826	1627	54°22'	10°12'
HEHRDMANN	FARM	MD1617	3512	52°30'	7°46'	HEID-B.	HILL	NF7717	1627	54°18'	10°11'
HEHRKDPF	HILL	LAB716	6210	49°47'	7°26'	HEID-B.	HILL	PE0119	2529	53°25'	10°31'
HEIA B.	FRST	NA1447	5921	50°04'	9°12'	HEID-B.	HILL	PE1050	2330	53°41'	10°40'
HEIBACH	POPL	L88555	4910	51°02'	7°22'	HEID-B.	HILL	PE1741	2330	53°36'	10°46'
HEIBAUERSHOF	FARM	LC1231	4203	51°42'	6°17'	HEID-B.	HILL	P00772	3029	52°59'	10°35'
HEIBÜHL	SLP	NA4618	6123	49°49'	9°38'	HEID-B.	HILL	M08664	3018	52°55'	8°47'
HEIBEEK	DTCH	K89286	4702	51°17'	6°01'	HEID-B.	HILL	N02165	3021	52°56'	9°19'
HEIBEEK	STRM	PC0021	4328	51°38'	10°26'	HEID-B.	MT	MC2885	3713	52°13'	7°57'
HEIBERBÜHL	FRST	MU1819	7913	48°01'	7°54'	HEID-B.	HILL	NF6710	1726	54°14'	10°02'
HEIBERFELSEN	ROCK	MU2624	7914	48°04'	8°01'	HEID-B.	MT	M85870	4816	51°11'	8°24'
HEIBEL	HILL	LV5888	6408	49°32'	7°02'	HEID-B.	HILL	N83915	5323	50°41'	9°33'
HEIBEL-W	LAKE	QA1510	6237	49°42'	11°59'	HEID-B.	HILL	LA6041	5908	50°00'	7°03'
HEIBELBERG	HILL	LVB189	6410	49°32'	7°22'	HEID-BERG	MT	NA2233	6021	49°57'	9°19'
HEIBELS	FARM	NT9978	8327	47°39'	10°19'	HEID-BGE.	HILL	N01623	3421	52°33'	9°14'
HEIBELSERGRUND	VAL	NA2796	5422	50°31'	9°23'	HEID-BRINK	HILL	NC3945	4123	51°51'	9°34'
HEIBELSTEIN	HILL	PA8511	6235	49°43'	11°34'	HEID-BRINK	HILL	MC4475	3815	52°07'	8°11'
HEIBERSCHER-B.	MT	M83024	5214	50°46'	8°01'	HEID-CHEMIN	ROAD	K88708	5402	50°35'	5°59'
HEIBERTS-ST.	ROCK	MV0849	6812	49°11'	7°44'	HEID-GR.	DTCH	PV5392	6432	49°34'	11°07'
HEIBERTSHAUSEN	POPL	M88110	5318	50°38'	8°44'	HEID-GR.	STRM	N06736	3325	52°40'	9°59'
HEIBINBUCK	FRST	MT6796	8117	47°49'	8°34'	HEID-GR.	DTCH	N06735	3326	52°40'	9°59'
HEIBL-M.	MILL	UQ8701	7246	48°45'	13°28'	HEID-H.	FRST	QV0387	6436	49°30'	11°49'
HEIBLHUB	FARM	UP4267	7543	48°26'	12°52'	HEID-H.	FRST	IQ9899	6339	49°37'	12°12'
HEIBRAIN	FRST	MU1508	8013	47°55'	7°52'	HEID-H.	FRST	PA8645	5935	50°02'	11°36'
HEIBWEILER	AN	LVB189	6410	49°32'	7°22'	HEID-KPF.	MT	N86895	4525	51°24'	9°59'
HEICHLINGER HOLZ	FRST	NU8667	7527	48°27'	10°10'	HEID-KPF.	HILL	M87737	5118	50°53'	8°40'
HEICHT	AN	LA0412	6203	49°44'	6°17'	HEID-KPF.	MT	M86587	4617	51°20'	8°30'
HEID	AN	NU5628	7824	48°06'	9°45'	HEID-KPF.	HILL	N80684	4620	51°18'	9°05'
HEID	AN	MU3189	7314	48°39'	8°04'	HEID-KPF.	MT	M87797	4518	51°25'	8°40'
HEID	FRST	QT0697	8136	47°48'	11°45'	HEID-KPF.	SLP	NC3924	4323	51°40'	9°34'
HEID	FRST	N86800	5425	50°33'	9°58'	HEID-KPF.	MT	M87163	4817	51°07'	8°35'
HEID	AN	MU1016	8012	47°59'	7°47'	HEID-KR.	FARM	M03954	3114	52°50'	8°05'
HEID	POPL	M81644	5012	50°56'	7°48'	HEID-M.	MILL	MV4067	6615	49°21'	8°10'
HEID	FARM	LB7953	4909	51°01'	7°17'	HEID-SCHLAG	FRST	NA9453	5827	50°07'	10°19'
HEID	AN	LV0097	6403	49°35'	6°14'	HEID-T.	POND	TR9630	6138	49°53'	12°10'
HEID	AN	LV0391	6403	49°32'	6°17'	HEID-T.	POND	TR9461	5838	50°10'	12°07'
HEID	FRST	LV4378	6507	49°26'	6°50'	HEID-W.	POND	TQ9571	6639	49°21'	12°11'
HEID	AN	MV4204	7215	48°47'	8°13'	HEID-W.	POND	UQ0264	6639	49°18'	12°17'
HEID	FRST	QA0704	6337	49°39'	11°52'	HEID-W.	POND	QA0530	6137	49°53'	11°52'
HEID	FRST	NA9274	5627	50°19'	10°17'	HEID-W.	POND	TR9529	6138	49°53'	12°09'
HEID	POPL	L88460	4910	51°05'	7°20'	HEID-W.	POND	PV3397	6331	49°37'	10°50'
HEID AICHA	FRST	PV7780	6534	49°27'	11°26'	HEID-WEIHER	LAKE	QA0810	6237	49°42'	11°53'
HEID BR.	BRDG	MD2886	2813	53°07'	7°55'	HEIDACH	AN	NU1707	8021	47°55'	9°14'
HEID BROULIN	FRST	KAB681	5602	50°20'	5°59'	HEIDACH	FARM	PT0083	8328	47°42'	10°20'
HEID GOGUELLE	FRST	KAB882	5602	50°21'	6°01'	HEIDACH	FARM	PT0083	8327	47°42'	10°20'

NAME	DESIGNATION	GRID REF.	SHEET NO.	LAT.	LONG.	NAME	DESIGNATION	GRID REF.	SHEET NO.	LAT.	LONG.
HEIOACH	AN	NT0099	8120	47°51'	9°00'	HEIOBÜHL	HILL	TR9120	6138	49°48'	12°06'
HEIOACH	AN	NT4881	8323	47°41'	9°38'	HEIOBÜHL	HILL	TQ9997	6439	49°35'	12°13'
HEIOACH	AN	NT4381	8323	47°41'	9°34'	HEIOBÜHL	FRST	NT2298	8121	47°50'	9°17'
HEIDACHRINNE	GRGE	PT0459	8528	47°29'	10°23'	HEIOBÜHL	HILL	MV0949	6812	49°11'	7°45'
HEIDÄCKER	AN	NU3821	7923	48°02'	9°31'	HEIDBUNGE	POPL	NF3525	1623	54°22'	9°32'
HEIDÄCKER	AN	MT2471	8413	47°35'	7°59'	HEIDBURG	BLDG	MU3042	7714	48°14'	8°04'
HEIDÄCKER	AN	MT2171	8413	47°35'	7°57'	HEIDBURG	FARM	MD1038	3312	52°41'	7°40'
HEIDÄCKER	FARM	L87083	4708	51°17'	7°08'	HEIDBUSCH	FRST	MC2056	4013	51°57'	7°50'
HEIDÄCKER	AN	NU2354	7621	48°20'	9°19'	HEIDBUSCH	FRST	LA2122	6105	49°49'	6°31'
HEIDÄCKER	AN	NU6769	7525	48°28'	9°55'	HEIDBUSCH	FRST	LA3487	5506	50°25'	6°40'
HEIDÄCKER	AN	NU3813	8023	47°58'	9°31'	HEIDBUSCH	FRST	KA9405	6302	49°40'	6°08'
HEIDÄCKER	AN	NU3810	8023	47°56'	9°31'	HEIDCHEN	FARM	L80503	5403	50°33'	6°15'
HEIDÄCKER	AN	MV6513	7117	48°52'	8°31'	HEIDCHEN	POPL	L86357	4908	51°03'	7°02'
HEIDÄCKER	FRST	MV4314	7115	48°53'	8°13'	HEIDCHEN	AN	K89557	4902	51°02'	6°05'
HEIDÄCKER	AN	MA9499	5419	50°33'	8°55'	HEIDCHEN	FRST	LV8276	6510	49°25'	7°22'
HEIDÄCKER	AN	NU5701	8124	47°52'	9°46'	HEIDCHEN	AN	L85886	4607	51°18'	6°58'
HEIDÄCKER	AN	NV5346	6824	49°10'	9°44'	HEIDCHEN	MT	MA1575	5612	50°19'	7°49'
HEIDÄCKER	AN	NB1423	5221	50°45'	9°12'	HEIDCHEN	POPL	L87862	4809	51°06'	7°16'
HEIDÄCKER	AN	NV5122	7024	48°57'	9°42'	HEIDCHEN-B.	HILL	LA8471	5710	50°17'	7°22'
HEIDÄCKER	FARM	NF0541	1420	54°31'	9°05'	HEIDCHERSHOF	FARM	LC5524	4307	51°39'	6°54'
HEIDÄCKER	AN	NV2423	7022	48°58'	9°20'	HEIDELICH	DAM	MD6087	2816	53°08'	8°24'
HEIDÄCKER	AN	MV9762	6619	49°19'	8°58'	HEIDICKEN	AN	ND9381	2928	53°04'	10°23'
HEIDÄCKER	AN	NV0265	6620	49°20'	9°02'	HEIDDRF	POPL	PD5394	2833	53°10'	11°17'
HEIDÄCKER	AN	NV4161	6623	49°18'	9°34'	HEIDDRF	AN	NE5735	2425	53°34'	9°52'
HEIDÄCKER	AN	NV7256	6725	49°15'	9°59'	HEIDDRF	AN	MU8664	7518	48°26'	8°49'
HEIDÄCKER	AN	NU3879	7423	48°34'	9°31'	HEIDE	MUW	MU8164	7518	48°26'	8°44'
HEIDÄCKER	AN	NU7624	7926	48°04'	10°01'	HEIDE	FRST	MU7763	7518	48°25'	8°41'
HEIDÄCKER	AN	NV8705	7227	48°47'	10°11'	HEIDE	AN	NV2366	6621	49°21'	9°19'
HEIDÄCKER	AN	NU1495	7221	48°42'	9°11'	HEIDE	AN	NU4354	7623	48°20'	9°35'
HEIDÄCKER	STRM	PV0011	7128	48°51'	10°22'	HEIDE	AN	NU4154	7623	48°20'	9°33'
HEIOÄKE	STRM	MD7773	2917	53°00'	8°40'	HEIDE	AN	NV2263	6621	49°19'	9°18'
HEIOHECK	STRM	NE4612	2624	53°21'	9°41'	HEIDE	FARM	MC8488	3718	52°14'	8°46'
HEIOBERHOLZ	FRST	UQ7302	7245	48°45'	13°16'	HEIDE	AN	NV8709	7127	48°50'	10°11'
HEIDBERMAUER	FRST	MU4079	7415	48°34'	8°11'	HEIDE	POPL	MD7481	2917	53°05'	8°37'
HEIDBEK	DICH	NE3235	2422	53°34'	9°29'	HEIDE	FARM	MO7179	2917	53°04'	8°34'
HEIDBERG	FARM	PE0063	2129	53°48'	10°31'	HEIDE	AN	MU7785	7318	48°37'	8°41'
HEIDBERG	FARM	NE6848	2326	53°41'	10°02'	HEIDE	FRST	NU0792	7320	48°41'	9°06'
HEIDBERG	POPL	M81246	5012	50°57'	7°45'	HEIDE	AN	NU2846	7722	48°16'	9°23'
HEIDBERG	HILL	UQ1266	6640	49°19'	12°25'	HEIDE	FRST	KV8499	6302	49°36'	6°01'
HEIDBERG	POPL	L86172	4808	51°11'	7°01'	HEIDE	FRST	NA4538	6023	50°00'	9°38'
HEIDBERG	POPL	L86570	4808	51°10'	7°04'	HEIDE	AN	NV0333	6920	49°03'	9°02'
HEIDBERG	FARM	L86753	4908	51°01'	7°06'	HEIDE	FARM	L86975	4708	51°13'	7°07'
HEIDBERG	POPL	L86659	4908	51°04'	7°05'	HEIDE	FARM	L88278	4709	51°14'	7°19'
HEIDBERG	FARM	MO0815	3511	52°29'	7°39'	HEIDE	FARM	M81671	4812	51°11'	7°48'
HEIDBERG	FARM	NE6558	2225	53°40'	9°59'	HEIDE	MDW	NU2469	7521	48°28'	9°19'
HEIDBERG	POPL	NE6552	2225	53°43'	9°59'	HEIDE	FRST	NU5464	7524	48°26'	9°44'
HEIDBERG	MT	QA0765	5737	50°12'	11°54'	HEIDE	AN	NU2555	7622	48°21'	9°20'
HEIDBERG	FARM	L84291	4606	51°21'	6°44'	HEIDE	MOW	NU2654	7622	48°20'	9°21'
HEIDBERG	FARM	NF4524	1624	54°22'	9°41'	HEIDE	AN	NU1957	7621	48°22'	9°16'
HEIDBERG	FRST	NA2245	5921	50°03'	9°19'	HEIDE	AN	NU2156	7621	48°21'	9°17'
HEIDBERG	POPL	MO8092	2818	53°11'	8°42'	HEIDE	FARM	NE3966	2123	53°50'	9°35'
HEIDBERG	POPL	MO9889	2819	53°09'	8°58'	HEIDE	AN	NU4032	7823	48°08'	9°32'
HEIDBERG	MT	PV9690	6436	49°32'	11°43'	HEIDE	AN	MU0539	7812	48°12'	7°43'
HEIDBERG	FARM	NE8287	1927	54°01'	10°15'	HEIDE	AN	NU3856	7623	48°21'	9°31'
HEIDBERG	FARM	PF0212	1729	54°15'	10°34'	HEIDE	SCRH	NE6547	2325	53°40'	9°59'
HEIDBERG	AN	NV0404	7220	48°47'	9°03'	HEIDE	AN	NU1607	8021	49°55'	9°13'
HEIDBERG	HILL	NB2309	5322	50°38'	9°20'	HEIDE	AN	NV1829	6921	49°01'	9°15'
HEIDBERGLEN	FRST	NE8128	2427	53°30'	10°13'	HEIDE	AN	NV0531	6920	49°02'	9°04'
HEIDBERGSHOF	FARM	PE0063	2129	53°48'	10°31'	HEIDE	AN	NV1030	6920	49°01'	9°08'
HEIDBERGSHOOD	MRSH	ND1522	3421	52°33'	9°13'	HEIDE	AN	TQ9930	7039	48°59'	12°15'
HEIDBETMANN	FARM	LC7948	4109	51°52'	7°14'	HEIDE	FARM	MC1004	4512	51°29'	7°42'
HEIDBLÄCH	AN	L87224	5209	50°45'	7°11'	HEIDE	POPL	LC8704	4510	51°28'	7°22'
HEIDBÜHL	FARM	NO0652	3120	52°49'	9°05'	HEIDE	POPL	L87745	5009	50°57'	7°15'
HEIDBÜHL	MT	MC2886	3713	52°13'	7°57'	HEIDE	POPL	L87450	5009	50°59'	7°12'
HEIDBREITE	HILL	MB9190	4619	51°22'	8°52'	HEIDE	POPL	L88447	5010	50°58'	7°21'
HEIDBREMEN	POPL	NT3395	8122	47°48'	9°26'	HEIDE	AN	NV3468	6622	49°22'	9°28'
HEIDBRINK	MT	MC7593	3717	52°17'	8°38'	HEIDE	FRST	UQ2866	6641	49°19'	12°38'
HEIDBRINK	EST	NC2850	4122	51°54'	9°25'	HEIDE	AN	TQ8865	6638	49°18'	12°05'
HEIDBRINK	FARM	MC7273	3817	52°06'	8°35'	HEIDE	POPL	L86572	4808	51°11'	7°04'
HEIDBRINK	FRST	MC4178	3814	52°09'	8°08'	HEIDE	FARM	L87063	4808	51°06'	7°08'
HEIDBRINK	POPL	NC1794	3721	52°18'	9°15'	HEIDE	FARM	L87063	4808	51°06'	7°08'
HEIDBRÜCKEN	FARM	LC9252	4010	51°54'	7°26'	HEIDE	POPL	L88372	4809	51°11'	7°20'
HEIDBÜCHEL	POPL	MD0769	3011	52°58'	7°37'	HEIDE	POPL	L86756	4908	51°02'	7°06'
HEIDBUCKEL	MT	LA6384	5608	50°23'	7°04'	HEIDE	POPL	L87462	4909	51°06'	7°12'
HEIDBUCKEL	HILL	OV1914	7137	48°50'	11°59'	HEIDE	AN	NV1700	7225	48°45'	9°58'
HEIDBUCKEL	FRST	MU5799	7216	48°44'	8°25'	HEIDE	AN	NU3939	7723	48°12'	9°31'
HEIDBÜGEL	AN	TQ8827	7038	48°58'	12°06'	HEIDE	AN	NU7149	7725	48°17'	9°58'
HEIDBÜGEL	MT	UQ0283	6539	49°28'	12°16'	HEIDE	AN	NU3398	6322	49°38'	9°28'
HEIDBÜHEL	HILL	UQ6005	7244	48°47'	13°05'	HEIDE	FRST	NV2498	6322	49°38'	9°20'
HEIDBÜHL	FRST	MU4043	7715	48°14'	8°11'	HEIDE	FRST	NV2997	6322	49°37'	9°24'
HEIDBÜHL	HILL	NU2508	8022	47°55'	9°20'	HEIDE	AN	NV7282	6525	49°29'	9°59'
HEIDBÜHL	HILL	URO317	6239	49°46'	12°16'	HEIDE	AN	NV7081	6525	49°29'	9°58'
HEIDBÜHL	HILL	QA0210	6236	49°42'	11°48'	HEIDE	AN	PA9630	6136	49°53'	11°44'
HEIDBÜHL	HILL	URO924	6140	49°50'	12°20'	HEIDE	FRST	URO422	6139	49°49'	12°16'

NAME	DESIGNATION	GRID REF.	SHEET NO.	LAT.	LONG.	NAME	DESIGNATION	GRID REF.	SHEET NO.	LAT.	LONG.
HE IDE	AN	L A0631	6003	49°54'	6°18'	HE IDE	FRST	PV7847	6834	49°09'	11°26'
HE IDE	AN	MV9017	7019	48°54'	8°52'	HE IDE	FRST	PV6435	6933	49°03'	11°15'
HE IDE	AN	MA7008	6217	49°43'	8°35'	HE IDE	POPL	L88387	4609	51°19'	7°19'
HE IDE	FARM	MC4621	4315	51°38'	8°13'	HE IDE	FARM	L87987	4609	51°19'	7°16'
HE IDE	FARM	MC5924	4316	51°40'	8°25'	HE IDE	POPL	L88085	4609	51°18'	7°17'
HE IDE	FARM	LC7257	4008	51°57'	7°08'	HE IDE	FARM	L87684	4609	51°18'	7°13'
HE IDE	FRST	NV8105	7226	48°48'	10°06'	HE IDE	POPL	L89285	4610	51°18'	7°27'
HE IDE	AN	NU7499	7226	48°44'	10°01'	HE IDE	POPL	L89591	4611	51°22'	7°29'
HE IDE	AN	NV3629	6922	49°01'	9°29'	HE IDE	FARM	M80688	4611	51°20'	7°39'
HE IDE	FARM	MC6378	3816	52°09'	8°28'	HE IDE	POPL	M80385	4611	51°18'	7°37'
HE IDE	POPL	MC6782	3817	52°11'	8°31'	HE IDE	POPL	M86099	4516	51°26'	8°25'
HE IDE	AN	NV4674	6523	49°25'	9°38'	HE IDE	FRST	N83451	4922	51°01'	9°29'
HE IDE	AN	NV4274	6523	49°25'	9°35'	HE IDE	AN	NU7389	7325	48°39'	9°59'
HE IDE	AN	MA8604	6318	49°41'	8°49'	HE IDE	POPL	L86551	5008	51°00'	7°05'
HE IDE	FRST	NV3776	6523	49°26'	9°31'	HE IDE	POPL	LC6336	4208	51°45'	7°01'
HE IDE	AN	NU5869	7524	48°28'	9°47'	HE IDE	FARM	M80681	4711	51°16'	7°39'
HE IDE	AN	NU5565	7524	48°26'	9°44'	HE IDE	POPL	M80177	4711	51°14'	7°35'
HE IDE	AN	NU5565	7524	48°26'	9°44'	HE IDE	FARM	L88483	4710	51°17'	7°20'
HE IDE	AN	NU1568	7521	48°28'	9°12'	HE IDE	POPL	L89379	4710	51°15'	7°28'
HE IDE	AN	MA3637	6014	49°59'	8°07'	HE IDE	AN	NV5138	6924	49°06'	9°42'
HE IDE	AN	NA4815	6224	49°47'	9°40'	HE IDE	AN	MU7384	7317	48°36'	8°38'
HE IDE	AN	NU3866	7523	48°27'	9°31'	HE IDE	POPL	ME0301	2711	53°15'	7°33'
HE IDE	AN	NV4813	7123	48°52'	9°39'	HE IDE	AN	NV0555	6720	49°15'	9°04'
HE IDE	AN	MV7229	6917	49°01'	8°37'	HE IDE	AN	NV5260	6724	49°17'	9°43'
HE IDE	AN	MV8601	7218	48°46'	8°49'	HE IDE	AN	NV2352	6721	49°13'	9°19'
HE IDE	POPL	NF0605	1720	54°12'	9°05'	HE IDE	POPL	L83649	4505	51°25'	6°38'
HE IDE	AN	MT8288	8218	47°45'	8°46'	HE IDE	POPL	L86298	4508	51°25'	7°01'
HE IDE	POPL	M81376	4712	51°14'	7°45'	HE IDE	AN	NV5967	6624	49°21'	9°49'
HE IDE	FARM	M8D873	4712	51°12'	7°41'	HE IDE	MDW	NV7376	6526	49°26'	10°01'
HE IDE	POPL	MD5912	3516	52°27'	8°20'	HE IDE	AN	PV8289	6435	49°32'	11°31'
HE IDE	FRST	PV6787	6433	49°31'	11°19'	HE IDE	AN	U01183	6540	49°28'	12°23'
HE IDE	FRST	PV6087	6433	49°31'	11°13'	HE IDE	AN	NT3390	8222	47°46'	9°26'
HE IDE	AN	NV4392	6423	49°35'	9°35'	HE IDE	POPL	MC6589	3716	52°15'	8°29'
HE IDE	FRST	NV5990	6424	49°34'	9°49'	HE IDE	AN	NV3256	6722	49°15'	9°26'
HE IDE	AN	NV5689	6424	49°33'	9°46'	HE IDE	AN	MV8962	6619	49°19'	8°51'
HE IDE	POPL	L83578	4705	51°14'	6°38'	HE IDE	AN	NV7064	6625	49°19'	9°58'
HE IDE	POPL	L83176	4705	51°13'	6°35'	HE IDE	SCRB	QV1375	6637	49°23'	11°56'
HE IDE	AN	M89916	5319	50°42'	8°59'	HE IDE	FRST	NC5275	3824	52°07'	9°46'
HE IDE	FRST	M89908	5319	50°37'	8°59'	HE IDE	FARM	NC7367	3926	52°03'	10°04'
HE IDE	POPL	M80448	5011	50°58'	7°38'	HE IDE	AN	NA5735	6024	49°58'	9°47'
HE IDE	POPL	M8D935	5112	50°52'	7°43'	HE IDE	POPL	L85033	5107	50°50'	6°52'
HE IDE	POPL	L83085	4705	51°17'	6°34'	HE IDE	AN	MD4741	3215	52°43'	8°13'
HE IDE	POPL	L82984	4705	51°17'	6°33'	HE IDE	FARM	MD9428	3319	52°36'	8°55'
HE IDE	FARM	L81176	4703	51°12'	6°17'	HE IDE	FARM	M80967	4812	51°09'	7°42'
HE IDE	FARM	L85477	4707	51°13'	6°55'	HE IDE	FARM	MF7716	1717	54°17'	8°39'
HE IDE	FRST	PA8657	5835	50°08'	11°36'	HE IDE	FARM	L80286	4703	51°17'	6°10'
HE IDE	FARM	K89122	5202	50°43'	6°02'	HE IDE	FRST	U00253	6739	49°12'	12°17'
HE IDE	AN	MT7594	8118	47°48'	8°40'	HE IDE	AN	MV8803	7214	48°47'	8°50'
HE IDE	AN	NU6842	7325	48°41'	9°55'	HE IDE	AN	MV9102	7219	48°46'	8°53'
HE IDE	SCRB	NU4587	7323	48°38'	9°37'	HE IDE	POPL	ND5186	2824	53°07'	9°46'
HE IDE	AN	MA1812	6213	49°45'	7°52'	HE IDE	POPL	NC4173	3823	52°06'	9°36'
HE IDE	POPL	L85596	4607	51°24'	6°55'	HE IDE	AN	NV4243	6823	49°08'	9°35'
HE IDE	FARM	L87192	4608	51°22'	7°09'	HE IDE	AN	NV6655	6725	49°15'	9°55'
HE IDE	AN	MA3934	6014	49°57'	8°09'	HE IDE	FRST	PE1442	2330	53°37'	10°43'
HE IDE	AN	MA3734	6014	49°57'	8°07'	HE IDE	POPL	PE1520	2530	53°25'	10°44'
HE IDE	AN	NV5346	6824	49°10'	9°44'	HE IDE	POPL	NF0605	1820	54°12'	9°05'
HE IDE	FRST	U01017	7140	48°53'	12°25'	HE IDE	POPL	MC8378	3818	52°09'	8°45'
HE IDE	FRST	U01609	7140	48°48'	12°29'	HE IDE	FRST	PF1111	1730	54°14'	10°42'
HE IDE	FARM	MD8534	3318	52°39'	8°47'	HE IDE	AN	PA8145	5935	50°02'	11°32'
HE IDE	AN	NV1344	6821	49°09'	9°11'	HE IDE	AN	NA0884	5520	50°24'	9°07'
HE IDE	AN	NV3248	6822	49°11'	9°26'	HE IDE	FRST	LV7158	6709	49°16'	7°14'
HE IDE	AN	NV2483	6522	49°30'	9°20'	HE IDE	POPL	PD0004	3628	52°23'	10°28'
HE IDE	AN	NV3179	6522	49°28'	9°26'	HE IDE	POPL	MC9797	3619	52°19'	8°58'
HE IDE	AN	NV3578	6522	49°27'	9°29'	HE IDE	POPL	L88508	5310	50°37'	7°22'
HE IDE	FRST	NA0347	5920	50°04'	9°02'	HE IDE	FRST	PA9381	5636	50°21'	11°43'
HE IDE	AN	LA3344	5906	50°01'	6°40'	HE IDE	FRST	NA6049	5925	50°05'	9°50'
HE IDE	POPL	NF6254	1325	54°38'	9°58'	HE IDE	AN	MA2439	5913	50°00'	7°56'
HE IDE	AN	MA6057	5816	50°10'	8°26'	HE IDE	AN	NV7033	6925	49°03'	9°58'
HE IDE	FARM	L88934	5110	50°51'	7°25'	HE IDE	AN	NU6098	7224	48°44'	9°49'
HE IDE	POPL	L89333	5110	50°50'	7°29'	HE IDE	AN	NU1395	7221	48°42'	9°11'
HE IDE	POPL	M80435	5111	50°51'	7°38'	HE IDE	AN	MU8898	7219	48°44'	8°50'
HE IDE	POPL	L87938	5109	50°53'	7°17'	HE IDE	AN	NV9523	7027	48°57'	10°18'
HE IDE	POPL	L87831	5109	50°49'	7°16'	HE IDE	AN	NV9520	7027	48°55'	10°18'
HE IDE	POPL	L89238	5110	50°53'	7°28'	HE IDE	MDW	NU1878	7421	48°33'	9°14'
HE IDE	AN	PA2281	5630	50°22'	10°43'	HE IDE	MDW	NU1777	7421	48°33'	9°14'
HE IDE	FRST	NA8298	5426	50°32'	10°10'	HE IDE	AN	NV5845	6824	49°09'	9°48'
HE IDE	POPL	L88318	5210	50°42'	7°20'	HE IDE	AN	NV6347	6825	49°10'	9°52'
HE IDE	FARM	M80523	5211	50°45'	7°39'	HE IDE	MDW	NV7644	6826	49°09'	10°02'
HE IDE	POPL	L89051	4910	51°00'	7°26'	HE IDE	AN	NV5942	6824	49°08'	9°49'
HE IDE	FARM	M81486	4612	51°19'	7°46'	HE IDE	AN	NV5642	6824	49°08'	9°46'
HE IDE	FARM	LC2737	4204	51°45'	6°29'	HE IDE	POPL	ND0155	3120	52°51'	9°01'
HE IDE	AN	MU7276	7417	48°32'	8°37'	HE IDE	AN	N80114	5320	50°41'	9°01'
HE IDE	AN	MU6873	7417	48°31'	8°34'	HE IDE	FARM	MC8832	4219	51°44'	8°50'
HE IDE	AN	MU7682	7418	48°35'	8°40'	HE IDE	POPL	L88566	4810	51°08'	7°22'

NAME	DESIGNATION	GRID REF.	SHEET NO.	LAT.	LONG.	NAME	DESIGNATION	GRID REF.	SHEET NO.	LAT.	LONG.
HEIOE	FARM	MC6123	4316	51°39'	8°26'	HEIOEHDF	FARM	MT3386	8214	47°43'	8°07'
HEIDE	FARM	MC2817	4313	51°36'	7°58'	HEIOEHDF	FARM	MC0099	3611	52°20'	7°32'
HEIDE	POPL	MC3623	4314	51°39'	8°05'	HEIOEHDF	FARM	MF5885	1016	54°55'	8°21'
HEIDE	AN	NV5010	7124	48°50'	9°41'	HEIOEHDF	FARM	MC8541	4118	51°49'	8°47'
HEIDE	AN	NV8111	7126	48°51'	10°06'	HEIOEHDF	FARM	NO7368	3026	52°57'	10°05'
HEIDE	POPL	LB9112	5310	50°39'	7°28'	HEIOEHOLZ	POPL	MC8478	3818	52°09'	8°46'
HEIDE KÜPPEL	HILL	NB4102	5423	50°34'	9°35'	HEIOEHOLZHAUSEN	FRST	NO1000	2729	53°15'	9°01'
HEIDE SCHN.	ROAD	MA9335	6019	49°58'	8°54'	HEIOEHÜBEL	HILL	LA8514	6210	49°46'	7°24'
HEIDE T.	MRSH	MC5860	4016	51°59'	8°23'	HEIOEHÜGEL	FARM	MC3092	3713	52°16'	7°58'
HEIOE-B.	HILL	PO1597	2730	53°13'	10°43'	HEIOEKABL	FRST	NB7115	5326	50°41'	10°00'
HEIOE-B.	MT	NA3023	6122	49°51'	9°25'	HEIOEKAMP	POPL	NE9868	2129	53°51'	10°29'
HEIOE-B.	MT	NB0623	5220	50°45'	9°05'	HEIOEKAMP	FARM	LB6286	4608	51°18'	7°01'
HEIOE-B.	HILL	PC0816	4429	51°35'	10°34'	HEIOEKAMPER HECKKATEN	FARM	NE9868	2129	53°51'	10°29'
HEIOE-B.	MT	M86143	5016	50°56'	8°27'	HEIOEKATE	FARM	NE5392	1924	54°04'	9°49'
HEIOE-B.	HILL	N85779	4724	51°16'	9°49'	HEIOEKELLER	FRST	MA3347	5914	50°04'	8°04'
HEIOE-B.	SLP	NV1896	6321	49°37'	9°15'	HEIOEKESSEL	AN	NV4694	6423	49°36'	9°38'
HEIOE-B.	HILL	NF0166	1220	54°44'	9°01'	HEIOEKNIPP	HILL	NB7764	4818	51°08'	8°40'
HEIOE-B.	HILL	M86636	5117	50°52'	8°31'	HEIOEKOPF	HILL	NB4492	4623	51°23'	9°38'
HEIOE-B.	HILL	N83540	5023	50°55'	9°30'	HEIOEKOPF	HILL	LA8054	5809	50°08'	7°19'
HEIOE-B.	MT	LA6181	5608	50°22'	7°03'	HEIOEKOPF	FRST	MA5406	5716	50°15'	8°22'
HEIOE-B.	MT	LA9475	5611	50°19'	7°31'	HEIOEKOPF	FRST	LA5419	6107	49°48'	6°58'
HEIOE-B.	DTCH	M87263	4817	51°07'	8°36'	HEIOEKÖPPEL	HILL	NB7768	4818	51°10'	8°40'
HEIOE-B.	MT	MA3372	5614	50°18'	8°04'	HEIOEKORN	AN	MV7453	6717	49°14'	8°38'
HEIOE-B.	HILL	MA1340	5912	50°00'	7°47'	HEIOEKORNECK	AN	LV9854	6711	49°14'	7°36'
HEIOE-GR.	DTCH	NA2869	5722	50°16'	9°23'	HEIOEKOTTEN	FARM	MC2893	3713	52°17'	7°56'
HEIOE-H.	HILL	PA8783	5635	50°22'	11°38'	HEIOEKPF.	MT	MA3246	5914	50°04'	8°03'
HEIOE-KUPF	MT	LA7985	5509	50°24'	7°18'	HEIOEKRUG	BLDG	NC6373	3825	52°06'	9°55'
HEIOE-KPF.	MT	NB1565	4821	51°08'	9°13'	HEIOEKRUG	BLDG	NC7367	3926	52°03'	10°04'
HEIOE-KPF.	HILL	NB8726	5227	50°47'	10°14'	HEIOEKRUG	FARM	PF1521	2530	53°25'	10°44'
HEIOE-KPF.	HILL	MA0787	5512	50°26'	7°41'	HEIOEKÜPPEL	FRST	NA5343	5924	50°02'	9°44'
HEIOE-KPF.	HILL	MA2884	5513	50°24'	7°59'	HEIDEL	FRST	MV5136	6916	49°04'	8°20'
HEIOE-KPF.	HILL	LA3527	6106	49°52'	6°42'	HEIDEL	FRST	NA2544	5922	50°03'	9°21'
HEIOE-KPF.	MT	MA5062	5715	50°12'	8°18'	HEIDEL B.	MT	MA9618	6119	49°49'	8°56'
HEIOE-KPF.	MT	N80955	4920	51°03'	9°08'	HEIOEL B.	AN	MA8503	6318	49°41'	8°47'
HEIOE-KPF.	HILL	NB0855	4920	51°03'	9°07'	HEIDEL B.	HILL	MA4933	6015	49°57'	8°17'
HEIOE-KPF.	SLP	M89239	5019	50°54'	8°53'	HEIDEL B.	MT	MA9407	6219	49°43'	8°55'
HEIOE-KPF.	HILL	MA1277	5612	50°20'	7°46'	HEIOEL B.	AN	MA9D07	6219	49°43'	8°52'
HEIOECKER	AN	NU4033	7823	48°09'	9°32'	HEIOEL BERG	MT	MA8686	5527	50°25'	10°13'
HEIOECKER	AN	MU7492	7317	48°41'	8°39'	HEIOEL-B.	RDGE	MV2494	6314	49°36'	8°01'
HEIOEBACH	STRM	NV2498	6322	49°38'	9°20'	HEIOEL-B.	HILL	NB3327	5122	50°48'	9°28'
HEIOEBACH	FARM	M86058	4916	51°04'	8°26'	HEIOEL-B.	HILL	NB9597	4519	51°25'	8°56'
HEIOEBALKER B.	HILL	PO4628	3432	52°35'	11°10'	HEIOEL-B.	MT	NC4649	4124	51°53'	9°40'
HEIOEBAUER	FARM	MC2714	4413	51°34'	7°57'	HEIOEL-B.	MT	NB4427	5223	50°48'	9°37'
HEIOEBERG	FRST	MU5467	7516	48°27'	8°23'	HEIOEL-B.	HILL	NB8388	4627	51°20'	10°11'
HEIOEBERG	FARM	NE8995	1928	54°06'	10°22'	HEIOEL-B.	HILL	PA7255	5834	50°07'	11°25'
HEIOEBF.	SU	MC8439	4118	51°48'	8°46'	HEIOEL-B.	MT	LA5109	6207	49°43'	6°56'
HEIOEBIRKET	FRST	UO2161	6741	49°16'	12°32'	HEIOEL-B.	HILL	NB0539	5020	50°54'	9°04'
HEIOEBORN	AN	MA3537	6014	49°59'	8°05'	HEIOEL-B.	MT	PA6066	5733	50°13'	11°14'
HEIOEBDRN	FRST	MA2860	5813	50°11'	7°59'	HEIOEL-B.	HILL	PA2773	5630	50°18'	10°47'
HEIOEBR.	WELL	MU0539	7812	48°12'	7°43'	HEIOEL-B.	MT	NB1829	5121	50°49'	9°16'
HEIOEBRINCK	FARM	LC7468	3908	52°03'	7°10'	HEIOEL-B.	STRM	NA8387	5527	50°26'	10°10'
HEIOEBRINGS-B.	STRM	MC7905	4518	51°30'	8°42'	HEIOEL-B.	HILL	NB1035	5120	50°52'	9°08'
HEIOEBUCK	HILL	PV2676	6530	49°25'	10°44'	HEIOEL-B.	HILL	PV2884	6538	49°28'	12°08'
HEIOEBUCKEL	MT	NA1601	6321	49°40'	9°13'	HEIOEL-B.	HILL	NC6286	3725	52°13'	9°55'
HEIOEHÜHL	FRST	MU4138	7815	48°12'	8°13'	HEIOEL-B.	HILL	MV3664	6614	49°19'	8°07'
HEIOEHÜHL	FRST	MU5157	7616	48°22'	8°20'	HEIOEL-B.	HILL	NB7957	4926	51°04'	10°08'
HEIOEHÜHL	AN	NU2802	8122	47°52'	9°22'	HEIOEL-B.	STRM	NB8346	5027	50°58'	10°11'
HEIOEBÜLT	FARM	ME3013	2613	53°22'	7°57'	HEIOEL-B.	STRM	NB4054	4923	51°02'	9°34'
HEIOECK	FRST	MT1196	8112	47°49'	7°49'	HEIOEL-B.	HILL	MV3460	6714	49°17'	8°05'
HEIOECK	FARM	UP8890	7346	48°39'	13°29'	HEIOEL-B.	MT	NB4111	5323	50°39'	9°35'
HEIOECK	AN	NV2481	6521	49°29'	9°20'	HEIOEL-BRINK	RDGE	NC4242	4123	51°50'	9°37'
HEIOECK	AN	NV2481	6522	49°29'	9°20'	HEIOELBACH	OTCH	UP7794	7345	48°41'	13°20'
HEIOECK	POPL	PV5544	6832	49°08'	11°07'	HEIOELBACH	BLDG	MT5483	8216	47°42'	8°23'
HEIOECK	FRST	MU3221	7914	48°02'	8°05'	HEIOELBACH	AN	MU5093	7315	48°41'	8°19'
HEIOECKER	FARM	UP3160	7642	48°22'	12°43'	HEIOELBACH	POPL	NB1828	5121	50°48'	9°16'
HEIOECKER LEY	STRM	LC2914	4405	51°33'	6°32'	HEIOELBECK	POPL	NC0674	3820	52°07'	9°00'
HEIOECKER-N.	POND	UR0508	6239	49°42'	12°18'	HEIOELBECK	POPL	NC9975	3819	52°07'	8°59'
HEIOECKERZIEGELHÜTTE	MILL	JA1269	5737	50°14'	11°58'	HEIOELBECKER KNICK	RDGE	NCU174	3820	52°07'	9°01'
HEIOECKFELSEN	RDCK	MT1296	8112	47°49'	7°50'	HEIOELBECKERHOLZ	FARM	NC0376	3820	52°08'	9°02'
HEIOEDEICH	DAM	MD5298	2715	53°14'	8°17'	HEIOELBEER-B.	MT	MA7388	5517	50°27'	8°37'
HEIOEICH	DAM	MD5596	2715	53°13'	8°20'	HEIOELBEER-B.	HILL	MV0071	6611	49°23'	7°37'
HEIOEOUCHT	POPL	NE1670	2121	53°53'	9°14'	HEIOELBEER-K.	MT	PT0056	8527	47°27'	10°20'
HEIOEFORST	FRST	PV1542	6829	49°07'	10°35'	HEIOELBEERBERGLE	FRST	MU4776	7415	48°32'	8°17'
HEIOEGARTEN	FRST	MV5563	6610	49°19'	8°23'	HEIOELBEERBLEEK	FRST	PC1142	4129	51°49'	10°37'
HEIOEGERT	FRST	NU5506	8024	47°54'	9°44'	HEIOELBEERBRINK	RDGE	NC3030	4222	51°43'	9°26'
HEIOEGGERHDF	FARM	MT5274	8316	47°37'	8°22'	HEIOELBEERBRUCH	FRST	NC4136	4223	51°46'	9°35'
HEIOEGR.	DTCH	LA9314	6211	49°46'	7°31'	HEIOELBEERDEL	VAL	MV0770	6612	49°22'	7°43'
HEIOEGRABEN	GRGE	LA9693	5511	50°29'	7°32'	HEIOELBEEREN-B.	MT	NC7576	3826	52°08'	10°06'
HEIOEGRUNU	FARM	MC9575	3819	52°07'	8°56'	HEIOELBEEREN-B.	HILL	NB1193	4620	51°23'	9°10'
HEIOEM.	BLDG	NV1104	7220	48°47'	9°09'	HEIOELBEERENECK	SLP	MV2370	6613	49°23'	7°56'
HEIOEMAUS	BLDG	ND5114	3524	52°28'	9°45'	HEIOELBEERGEÄLL	FRST	MU6577	7417	48°33'	8°32'
HEIOEMAUS	FARM	MF9557	1319	54°40'	8°55'	HEIOELBEERHALDE	SLP	LV9741	6811	49°07'	7°35'
HEIOEMAUS / HEILSTÄTTL.	HOSP	ND4308	3523	52°25'	9°38'	HEIOELBEERHOLZ	FRST	UP2728	7445	48°32'	13°16'
HEIOEHOF	FARM	L86450	5008	50°59'	7°04'	HEIOELBEERKOPF	MT	NC9942	4128	51°49'	10°26'

NAME	DESIGNATION	GRID REF.	SHEET NO.	LAT.	LONG.	NAME	DESIGNATION	GRID REF.	SHEET NO.	LAT.	LONG.
HE IDELBEERKÖPFE	MT	NC9236	4228	51°46'	10°20'	HEIDEN B.	MT	MA8805	6219	49°42'	8°50'
HE IDELBEERKPF.	HILL	N85092	4624	51°23'	9°43'	HEIDEN GR.	VAL	LV8490	6410	49°33'	7°24'
HE IDELBEERMÜHLE	MILL	MU5851	7616	48°19'	8°26'	HEIDEN HÜBEL	MT	LV8885	6410	49°30'	7°27'
HE IDELBEERMÜSSE	FRST	MU6276	7416	48°32'	8°29'	HEIDEN KIRCHHOF	AN	PC2292	3730	52°16'	10°47'
HE IDELBEERWALD	FRST	NV4536	6923	49°04'	9°37'	HEIDEN RICHTWEG	ROAD	MV6946	6817	49°10'	8°35'
HE IDELBERG	SLP	MU7694	7318	48°42'	8°40'	HEIDEN SCHN.	ROAD	MA9443	5519	50°24'	8°55'
HE IDELBERG	HILL	MV0996	6312	49°37'	7°44'	HEIDEN-B.	HILL	N86861	4825	51°06'	9°58'
HE IDELBERG	AN	NU0667	7520	48°27'	9°05'	HEIDEN-B.	MT	NA1827	6121	49°54'	9°15'
HE IDELBERG	POPL	MU9351	7619	48°19'	8°55'	HEIDEN-B.	HILL	LV8463	6610	49°18'	7°24'
HE IDELBERG	POPL	MV7772	6618	49°24'	8°41'	HEIDEN-B.	HILL	LV4695	6407	49°35'	6°52'
HE IDELBERG	AN	MU8762	7519	48°25'	8°49'	HEIDEN-B.	HILL	LV5568	6608	49°21'	7°00'
HE IDELBERG	POPL	MV7773	6518	49°24'	8°41'	HEIDEN-B.	HILL	LV7293	6409	49°35'	7°14'
HE IDELBERG	AN	NV2972	6522	49°24'	9°24'	HEIDEN-B.	HILL	MA1172	5712	50°18'	7°45'
HE IDELBERG	AN	NV3682	6523	49°24'	9°30'	HEIDEN-B.	HILL	LV4648	6807	49°10'	6°53'
HE IDELBERG	HILL	PV1999	6329	49°38'	10°39'	HEIDEN-B.	MT	MV1939	6813	49°06'	7°53'
HE IDELBERG	MT	UR1236	6040	49°57'	12°23'	HEIDEN-B.	HILL	PV8795	6435	49°35'	11°35'
HE IDELBERG	FRST	NV0539	6820	49°06'	9°04'	HEIDEN-B.	HILL	PV9391	6436	49°32'	11°40'
HE IDELBERG	FRST	MA9108	6219	49°43'	8°53'	HEIDEN-B.	HILL	MC8901	4519	51°28'	8°50'
HE IDELBERG	FRST	PA0037	6028	49°59'	10°23'	HEIDEN-B.	HILL	NO5361	3024	52°54'	9°47'
HE IDELBERG	FRST	MU7694	7218	48°42'	8°40'	HEIDEN-B.	HILL	LV9256	6711	49°15'	7°31'
HE IDELBERG	FRST	NV6137	6925	49°05'	9°50'	HEIDEN-B.	UTCH	MC8853	4019	51°56'	8°50'
HE IDELBERG H.	BLDG	MA8408	6218	49°43'	8°47'	HEIDEN-B.	RDGE	MV2581	6513	49°29'	7°58'
HE IDELBERGER ALLEE	ROAD	MV6470	6617	49°23'	8°30'	HEIDEN-GR.	VAL	LV8890	6410	49°33'	7°27'
HE IDELBERGER WEG	ROAD	MV6960	6717	49°17'	8°34'	HEIDEN-K.	HILL	LV9566	6611	49°20'	7°34'
HE IDELBERGERWEG	AN	MV7368	6617	49°22'	8°38'	HEIDEN-K.	HILL	LV7972	6610	49°23'	7°20'
HE IDELBINGERWEG	POPL	LV8453	6710	49°13'	7°25'	HEIDEN-K.	HILL	LV8769	6610	49°22'	7°26'
HE IDELBUURG	AN	MV5335	6916	49°04'	8°22'	HEIDEN-K.	HILL	LV9283	6511	49°29'	7°31'
HE IDELBUURG	MUW	MU7219	7917	48°01'	8°37'	HEIDEN-KPF.	HILL	MA0430	6012	49°55'	7°40'
HE IDELMEIM	POPL	TR8959	5838	50°09'	12°03'	HEIDEN-KPF.	HILL	LA2674	5705	50°17'	6°34'
HE IDELKNOCK	HILL	PA6546	5933	50°03'	11°18'	HEIDEN-KPF.	HILL	M88323	5218	50°45'	8°46'
HE IDELLEITHEN	POPL	PA9342	5936	50°00'	11°41'	HEIDEN-KPF.	MT	M84103	5415	50°34'	8°10'
HE IDELLEITHEN	FARM	PA9342	6036	50°00'	11°41'	HEIDEN-KPF.	MT	LA3512	6206	49°44'	6°43'
HE IDELMOOS	MRSH	NT1281	8320	47°41'	9°10'	HEIDEN-KPF.	HILL	MA6085	5516	50°25'	8°26'
HE IDELMÜHLE	FARM	PA8146	5935	50°02'	11°32'	HEIDEN-KPF.	HILL	LV7995	6409	49°36'	7°20'
HE IDELLOCH	GRGE	NV5887	6424	49°32'	9°48'	HEIDEN-KUPPEL	HILL	NA4849	5924	50°05'	9°40'
HE IDELLOH	FARM	MCT870	3918	52°05'	8°41'	HEIDEN-W.	POND	UQ2758	6741	49°15'	12°37'
HE IDELÖSER	AN	NA1130	6020	49°55'	9°09'	HEIDEN-W.	POND	LV8373	6510	49°24'	7°23'
HE IDELROSE	AN	NV5695	6324	49°36'	9°46'	HEIDEN-WALD	FRST	MV8868	6619	49°22'	8°50'
HE IDELSBERG	FARM	UP3772	7542	48°29'	12°47'	HEIDENAAB	STRM	QA0918	6237	49°47'	11°54'
HE IDELSBERG	HILL	PA4955	5832	50°08'	11°05'	HEIDENAAB	STRM	QA0331	6136	49°54'	11°50'
HE IDELSBUCH	FARM	PT2774	8330	47°36'	10°41'	HEIDENAAB	STRM	QA0328	6136	49°52'	11°50'
HE IDELSBUCK	AN	MU6346	7717	48°16'	8°30'	HEIDENAAB	STRM	QA0330	6137	49°53'	11°50'
HE IDELSBURG	FRST	MV0458	6712	49°16'	7°41'	HEIDENAAB	STRM	QA0427	6137	49°52'	11°50'
HE IDELSGRABEN	DICH	NV3169	6622	49°22'	9°26'	HEIDENAAB	STRM	QA0724	6137	49°50'	11°53'
HE IDELSHEIM	POPL	MV7439	6817	49°06'	8°38'	HEIDENAAB	STRM	QA1308	6337	49°41'	11°57'
HE IDELSHEIM	POPL	MV7438	6917	49°06'	8°38'	HEIDENAAB	STRM	TR8305	6338	49°39'	11°59'
HE IDELSHEIMER WEG	ROAD	MV7840	6818	49°07'	8°42'	HEIDENAAB	STRM	TR8703	6338	49°38'	12°03'
HE IDELSTEIN	MT	NAT190	5526	50°27'	10°00'	HEIDENAAB	STRM	TQ9299	6338	49°36'	12°07'
HE IDELUST	FARM	LC4020	4306	51°36'	6°41'	HEIDENAAB	STRM	QA0232	6036	49°54'	11°49'
HE IDELWALD	FRST	MU6427	7817	48°06'	8°31'	HEIDENAAB-OU	SPRG	QA0135	6036	49°56'	11°48'
HE IDEMANN	FARM	LC9047	4110	51°52'	7°24'	HEIDENÄCKER	AN	N82313	5321	50°40'	9°20'
HE IDEMANN	FARM	MC5768	3916	52°04'	8°22'	HEIDENÄCKER	AN	NV2404	7222	48°47'	9°20'
HE IDEMANN	FARM	MD2121	3413	52°32'	7°50'	HEIDENÄCKER	AN	MU7970	7518	48°29'	8°43'
HE IDEMANN	FARM	LC7073	3908	52°05'	7°06'	HEIDENÄCKER	FRST	NV4907	7124	48°49'	9°40'
HE IDEMARK	AN	MCT320	4317	51°38'	8°37'	HEIDENÄCKER	AN	MV6240	6816	49°07'	8°29'
HE IDEMER	FARM	MC8073	3818	52°06'	8°43'	HEIDENÄCKER	AN	MV6937	6917	49°05'	8°35'
HE IDEN	AN	MU1261	7612	48°24'	7°49'	HEIDENÄCKER	POPL	MU3240	7714	48°13'	8°05'
HE IDEN	MDW	MU8889	7319	48°39'	8°50'	HEIDENÄCKER	AN	NV3867	6623	49°21'	9°31'
HE IDEN	AN	MU8089	7318	48°39'	8°44'	HEIDENÄCKER	AN	NV1752	6721	49°13'	9°14'
HE IDEN	AN	NU5854	7624	48°20'	9°47'	HEIDENÄCKER	AN	NA3203	6322	49°41'	9°26'
HE IDEN	AN	NU4357	7623	48°22'	9°35'	HEIDENÄCKER	AN	MV5024	7015	48°58'	8°19'
HE IDEN	AN	MU1211	8012	47°57'	7°49'	HEIDENÄCKER	FARM	MU3973	7415	48°30'	8°10'
HE IDEN	POPL	LB7640	5009	50°54'	7°14'	HEIDENÄCKER	AN	NV3289	6422	49°33'	9°26'
HE IDEN	AN	NV4331	6923	49°02'	9°35'	HEIDENÄCKER	AN	MT4776	8315	47°38'	8°17'
HE IDEN	AN	MU6354	7617	48°20'	8°30'	HEIDENÄCKER	AN	NU6360	7625	48°23'	9°51'
HE IDEN	FRST	NT3295	8122	47°48'	9°26'	HEIDENÄCKER	AN	NA3205	6222	49°42'	9°26'
HE IDEN	AN	NT0496	8120	47°49'	9°03'	HEIDENÄCKER	FRST	NV1943	6821	49°08'	9°16'
HE IDEN	AN	NT2398	8121	47°50'	9°19'	HEIDENÄCKER	AN	NV1376	6521	49°26'	9°11'
HE IDEN	POPL	LA2191	5504	50°27'	6°29'	HEIDENÄCKERHOF	FARM	MU1720	7913	48°02'	7°53'
HE IDEN	AN	MU7318	7917	48°01'	8°38'	HEIDENÄCKERLE	SQ	MU4852	7615	48°19'	8°18'
HE IDEN	FRST	MU6883	7317	48°36'	8°34'	HEIDENÄCKERSBERG	AN	NA0690	5520	50°28'	9°05'
HE IDEN	AN	NV4626	7023	48°59'	9°38'	HEIDENAU	FRST	QV0521	7036	48°54'	11°48'
HE IDEN	FARM	NT3088	8222	47°45'	9°24'	HEIDENAU	POPL	NE4307	2623	53°19'	9°39'
HE IDEN	AN	MU8779	7418	48°34'	8°49'	HEIDENBACH	STRM	NV4531	6923	49°02'	9°37'
HE IDEN	AN	MU1009	8012	47°56'	7°48'	HEIDENBACH	AN	MU3890	7315	48°40'	8°10'
HE IDEN	POPL	MC8959	4019	51°59'	8°50'	HEIDENBACH	STRM	MU3777	7414	48°33'	8°09'
HE IDEN	FRST	NV3501	7222	48°46'	9°29'	HEIDENBACH	POPL	MU3776	7414	48°32'	8°09'
HE IDEN	AN	MU9595	7219	48°42'	8°56'	HEIDENBÄCHLE	STRM	MU1009	8012	47°56'	7°48'
HE IDEN	POPL	LC5743	4107	51°49'	6°55'	HEIDENBÄCHLE	STRM	NT2893	8222	47°47'	9°22'
HE IDEN	AN	MU6768	7517	48°28'	8°33'	HEIDENBACHSRÜCKEN	RDGE	M86858	4917	51°04'	8°32'
HE IDEN	AN	MU6861	7517	48°24'	8°34'	HEIDENBAUERHOF	FARM	MU2547	7713	48°16'	7°59'
HE IDEN	MDW	MU6860	7517	48°23'	8°34'	HEIDENBAUM	AN	NV2244	6821	49°09'	9°18'
HE IDEN	MDW	MU7569	7517	48°28'	8°40'	HEIDENBERG	FRST	NV0886	6420	49°33'	9°07'
HE IDEN B.	HILL	MA8006	6218	49°42'	8°43'	HEIDENBERG	MDW	NA1210	6221	49°44'	9°10'

NAME	DESIGNATION	GRID REF.	SHEET NO.	LAT.	LONG.	NAME	DESIGNATION	GRID REF.	SHEET NO.	LAT.	LONG.
HE IDENBERG	MT	NA2614	6222	49°47'	9°22'	HE IDENBURG	POPL	LA5018	6207	49°48'	6°55'
HE IDENBERG	HILL	PU1742	7729	48°13'	10°34'	HE IDENBURG	POPL	LA5018	6107	49°48'	6°55'
HE IDENBERG	FRST	MV9181	6519	49°29'	8°53'	HE IDENBURG	SO	MV3769	6614	49°22'	8°08'
HE IDENBERG	MT	PV4461	6731	49°17'	10°59'	HE IDENBURGERHOF	FARM	LA5217	6207	49°47'	6°56'
HE IDENBERG	MT	PV4560	6732	49°16'	10°59'	HE IDENBURREN	AN	NV6903	7225	48°47'	9°56'
HE IDENBERG	HILL	PA4825	6132	49°51'	11°04'	HE IDENBÜRZEL	AN	NV3662	6622	49°19'	9°30'
HE IDENBERG	HILL	MV3623	7014	48°57'	8°08'	HE IDENBUSCHÄCKER	AN	NV4341	6823	49°07'	9°35'
HE IDENBERG	HILL	MV3023	7014	48°57'	8°02'	HE IDENU	POPL	L80882	4703	51°15'	6°15'
HE IDENBERG	FRST	MU4473	7415	48°30'	8°14'	HE IDENUCELL	AN	LA7002	6309	49°39'	7°12'
HE IDENBERG	FRST	MV8585	6418	49°31'	8°47'	HE IDENUERFELD	AN	KB9556	4902	51°00'	6°05'
HE IDENBERG	FRST	MU4690	7315	48°40'	8°16'	HE IDENUUM	PUPL	ME2419	2513	53°25'	7°52'
HE IDENBERG	FRST	MU7494	7217	48°42'	8°39'	HE IDENECK	HILL	MV0564	6612	49°19'	7°41'
HE IDENBERG	FARM	LA2409	6205	49°42'	6°34'	HE IDENECK	FRST	MU3781	7414	48°35'	8°09'
HE IDENBERG	FRST	MU6298	7216	48°44'	8°29'	HE IDENECK	MT	MV0840	6812	49°06'	7°44'
HE IDENBERG	SLP	MU6178	7416	48°33'	8°28'	HE IDENECKHÖFLE	FARM	MU2622	7914	48°03'	8°01'
HE IDENBERG	FRST	MU6581	7417	48°35'	8°32'	HE IDENEGERT	AN	MU7265	7517	48°26'	8°37'
HE IDENBERG	MT	MV1541	6813	49°07'	7°50'	HE IDENEICHE	MONU	MA5282	5615	50°23'	8°20'
HE IDENBERG	HILL	LV9883	6511	49°29'	7°35'	HE IDENESEL	FRST	NA3713	6223	49°46'	9°31'
HE IDENBERG	AN	LV3857	6706	49°15'	6°46'	HE IDENFAHRT	PDPL	MA3540	5914	50°00'	8°05'
HE IDENBERG	MT	MA8008	6218	49°43'	8°43'	HE IDENFELU	AN	MU9633	7819	48°09'	8°57'
HE IDENBERG	FRST	MU7494	7317	48°42'	8°39'	HE IDENFELD	AN	LV8795	6410	49°36'	7°26'
HE IDENBERG	POPL	NF6920	1626	54°19'	10°04'	HE IDENFELD	AN	NV3322	7022	48°57'	9°27'
HE IDENBERG	MT	MU6862	7517	48°25'	8°34'	HE IDENFELD	PUPL	NA8635	6027	49°58'	10°12'
HE IDENBÜSCH	FRST	LV7680	6509	49°28'	7°17'	HE IDENFELD	AN	MA7356	5817	50°09'	8°37'
HE IDENBR.	WELL	MA7480	5617	50°22'	8°38'	HE IDENFELD	AN	NV3953	6723	49°14'	9°32'
HE IDENBR.	SPRG	MU1820	7913	48°02'	7°54'	HE IDENFELD	FRST	MV4682	6515	49°29'	8°15'
HE IDENBRAND	SLP	MU5887	7316	48°38'	8°26'	HE IDENFELS	SLP	LV9566	6611	49°20'	7°34'
HE IDENBRNHFF	FARM	MU3141	7714	48°13'	8°04'	HE IDENFELS	MT	MV3681	6514	49°29'	8°07'
HE IDENBRUNNEN	SPRG	PV0575	6528	49°25'	10°27'	HE IDENGASSE	AN	MV6633	6917	49°03'	8°32'
HE IDENBUCK	AN	NV6828	6925	49°00'	9°56'	HE IDENGASSE	AN	MA7966	5718	50°15'	8°43'
HE IDENBUCK	AN	NV9104	7227	48°47'	10°14'	HE IDENGEMAU	FRST	PU1439	7729	48°12'	10°32'
HE IDENBUCKEL	AN	NV2930	6922	49°01'	9°24'	HE IDENGEMAU	FRST	NV9861	7528	48°24'	10°19'
HE IDENBUCKEL	FRST	MV7054	6717	49°14'	8°35'	HE IDENGESTIED	FRST	NT3383	8222	47°42'	9°26'
HE IDENBUCKEL	FRST	MV8582	6518	49°29'	8°47'	HE IDENGR.	VAL	MU3279	7422	48°34'	9°26'
HE IDENBUCKEL	MT	MA9506	6219	49°42'	8°56'	HE IDENGRAB	FRST	MT6695	8117	47°48'	8°33'
HE IDENBUCKEL	FRST	MU6289	7316	48°39'	8°29'	HE IDENGRABEN	GRGE	NU3279	7422	48°34'	9°26'
HE IDENBUCKEL	AN	NV6502	7225	48°46'	9°53'	HE IDENGRABEN	GRGE	NU3076	7422	48°32'	9°25'
HE IDENBUCKEL	AN	NV0578	6520	49°27'	9°04'	HE IDENGRABEN	GRGE	NU3275	7422	48°32'	9°26'
HE IDENBUCKEL	MT	NV4231	6923	49°02'	9°34'	HE IDENGRABEN	AN	MV6294	6316	49°36'	8°28'
HE IDENBUCKEL	FRST	MV9576	6519	49°26'	8°56'	HE IDENGRABEN	GRGE	NU3473	7422	48°30'	9°28'
HE IDENBUCKEL	FRST	MV8181	6518	49°29'	8°44'	HE IDENGRABEN	UTCH	MU1753	7613	48°19'	7°53'
HE IDENBUCKEL	FRST	NA3301	6322	49°40'	9°28'	HE IDENGRABEN	GRGE	MU3065	7514	48°26'	8°03'
HE IDENBUCKEL	MDW	NV1172	6520	49°24'	9°09'	HE IDENGRABEN	GRGE	MU2412	8013	47°57'	7°59'
HE IDENBUCKEL	AN	NV1072	6520	49°24'	9°08'	HE IDENGRÄBER	AN	MT0771	8412	47°35'	7°46'
HE IDENBUCKEL	FRST	MV8287	6418	49°32'	8°45'	HE IDENGRÄBER	SLP	MT0975	8312	47°37'	7°47'
HE IDENBUCKEL	AN	NV3237	6922	49°05'	9°26'	HE IDENGRÄBER	MONU	MT0773	8312	47°36'	7°46'
HE IDENBUCKEL	HILL	T09421	7039	48°54'	12°11'	HE IDENGRÄBER	FRST	MA6863	5717	50°13'	8°33'
HE IDENBUCKEL	AN	NV1388	6421	49°33'	9°11'	HE IDENHARUT	AN	MV8956	6719	49°15'	8°51'
HE IDENBUCKEL	FRST	MU3095	7214	48°42'	8°03'	HE IDENHAU	FRST	NU4535	7823	48°10'	9°37'
HE IDENBUCKEL	FRST	NV4129	6923	49°01'	9°34'	HE IDENHAU	FRST	NU4654	7623	48°20'	9°37'
HE IDENBUCKEL	AN	NV3640	6822	49°07'	9°29'	HE IDENHAU	FRST	NU6056	7624	48°21'	9°49'
HE IDENBUCKEL	AN	NV2779	6522	49°28'	9°22'	HE IDENHAU	FRST	NV4316	7123	48°54'	9°35'
HE IDENBÜHL	FRST	MU3268	7514	48°28'	8°05'	HE IDENHÄUSCHEN	MT	MA3492	5514	50°29'	8°04'
HE IDENBÜHL	FRST	MU4746	7715	48°16'	8°17'	HE IDENHEIM	PDPL	NU8492	7326	48°40'	10°08'
HE IDENBÜHL	FRST	MU4651	7615	48°19'	8°16'	HE IDENHEIM	POPL	NU8592	7327	48°40'	10°09'
HE IDENBÜHL	POPL	MU5342	7816	48°08'	8°22'	HE IDENHEIM	POPL	PV2731	6930	49°01'	10°44'
HE IDENBÜHL	AN	MU8390	7318	48°40'	8°46'	HE IDENHEIMER ALB	MT	NU8183	7426	48°36'	10°06'
HE IDENBÜHL	AN	MV9331	6919	49°02'	8°54'	HE IDENHEIMER ALB	MTS	NU7290	7325	48°39'	9°59'
HE IDENBÜHL	AN	MU2533	7814	48°09'	7°59'	HE IDENHEIMER ALB	MTS	NU7587	7326	48°38'	10°01'
HE IDENBÜHL	AN	MU7527	7818	48°06'	8°40'	HE IDENHEIMER ALB	AN	NU7885	7326	48°37'	10°04'
HE IDENBÜHL	AN	MU3038	7814	48°11'	8°04'	HE IDENHEIMER ALB	AN	NV8400	7226	48°45'	10°08'
HE IDENBÜHL	AN	MU2433	7813	48°09'	7°59'	HE IDENHEIMER FELD	FRST	NU8599	7226	48°44'	10°10'
HE IDENBÜHL	FRST	NU0029	7820	48°07'	9°00'	HE IDENHEIMER HAU	ROAD	NV8600	7227	48°45'	10°10'
HE IDENBÜHL	FRST	MU7438	7717	48°12'	8°39'	HE IDENHEIMER TRIEB	FARM	MU3142	7714	48°14'	8°04'
HE IDENBÜHL	AN	MU3436	7814	48°10'	8°07'	HE IDENHOF	PDPL	MU8937	7819	48°11'	8°51'
HE IDENBÜHL	AN	NT0388	8220	47°45'	9°02'	HE IDENHOF	FARM	M81732	5112	50°50'	7°49'
HE IDENBÜHL	FRST	NV4917	7024	48°54'	9°40'	HE IDENHOF	FARM	LA8191	5509	50°27'	7°19'
HE IDENBÜHL	AN	NV4130	6923	49°01'	9°34'	HE IDENHOF	POPL	ND6075	2925	53°01'	9°53'
HE IDENBÜHL	FRST	MU4177	7415	48°33'	8°12'	HE IDENHOF	POPL	NV2817	7022	48°54'	9°23'
HE IDENBÜHL	HILL	MV1543	6813	49°08'	7°50'	HE IDENHOF	POPL	MU1318	7913	48°01'	7°50'
HE IDENBÜHL	FRST	NV4607	7123	48°49'	9°38'	HE IDENHÖFE	FARM	MU3581	7414	48°35'	8°07'
HE IDENBÜHL	FRST	NV5722	7024	48°57'	9°47'	HE IDENHÖFEN	POPL	MU6714	8017	47°59'	8°36'
HE IDENBÜHL	AN	NV4919	7024	48°55'	9°40'	HE IDENHÜGER	MT	NA1611	6221	49°45'	9°13'
HE IDENBÜHL	FRST	NV4426	7023	48°59'	9°36'	HE IDENHÖLZ	FRST	PE2169	2131	53°51'	10°50'
HE IDENBÜHL	FRST	NU0002	8120	47°52'	9°00'	HE IDENHÖLZ	FRST	MT4288	8215	47°45'	8°14'
HE IDENBÜHL	HILL	NU8021	7926	48°02'	10°04'	HE IDENHÖLZLE	FRST	NV7227	7025	48°59'	9°59'
HE IDENBÜHL	FRST	MU4541	7715	48°13'	8°16'	HE IDENHÜBEL	HILL	LV7752	6709	49°12'	7°19'
HE IDENBURG	FRST	MU7614	8018	47°59'	8°41'	HE IDENHÜBEL	HILL	LV7759	6709	49°16'	7°19'
HE IDENBURG	BLDG	NU0959	7620	48°23'	9°07'	HE IDENHÜBEL	MT	LV6599	6308	49°38'	7°08'
HE IDENBURG	RUIN	MU7713	8018	47°58'	8°41'	HE IDENHÜBEL	HILL	MA2102	6313	49°40'	7°55'
HE IDENBURG	MONU	LB4045	5006	50°56'	6°43'	HE IDENHÜBEL	HILL	LV9480	6511	49°28'	7°32'
HE IDENBURG	RUIN	MU1653	7613	48°19'	7°52'	HE IDENHÜBEL	HILL	LV9664	6611	49°19'	7°34'
HE IDENBURG	FRST	MV0090	6411	49°33'	7°37'	HE IDENHÜBEL	HILL	MV0369	6611	49°22'	7°40'
HE IDENBURG	AN	LV9286	6411	49°31'	7°31'	HE IDENHÜBEL	HILL	LV9541	6811	49°07'	7°34'

NAME	DESIGNATION	GRID REF.	SHEET NO.	LAT.	LONG.	NAME	DESIGNATION	GRID REF.	SHEET NO.	LAT.	LONG.
HE IDENHÜBEL	HILL	MV0747	6812	49°10'	7°43'	HE IDENPOINT	PUPL	UN4699	8143	47°49'	12°55'
HE IDENHÜBEL	HILL	LV7849	6809	49°11'	7°20'	HE IDENPÜTZ	MT	MA1472	5712	50°18'	7°47'
HE IDENHÜBEL	HILL	LV6944	6804	49°08'	7°12'	HE IDENPÜTZ	MRSH	LA6123	6108	49°51'	7°04'
HE IDENHÜBEL	HILL	LV9175	6510	49°25'	7°30'	HE IDENRAAB	STRM	QA1412	6237	49°43'	11°58'
HE IDENHÜBEL	HILL	PV8298	6335	49°36'	11°31'	HE IDENRAAB	FRST	MV6118	7016	48°55'	8°28'
HE IDENHÜBEL	HILL	LV5867	6608	49°20'	7°03'	HE IDENRAAIN	FRST	NA0800	6320	49°39'	9°07'
HE IDENHÜBEL	HILL	LV6490	6408	49°33'	7°07'	HE IDENRAAIN	FRST	MV9540	6819	49°07'	8°56'
HE IDENHÜBEL	HILL	LV6286	6408	49°31'	7°05'	HE IDENRAAIN	FRST	NV3042	6822	49°08'	9°25'
HE IDENHÜBEL	HILL	LV7095	6409	49°36'	7°12'	HE IDENRAAIN	FRST	NA4350	5823	50°06'	9°36'
HE IDENHÜBEL	HILL	LV7293	6409	49°35'	7°14'	HE IDENRAAIN	FRST	NA5334	6024	49°57'	9°44'
HE IDENHÜGEL	FRST	MV2083	6513	49°30'	7°54'	HE IDENRAAIN	AN	MA6647	5917	50°04'	8°32'
HE IDENHÜGEL	HILL	MV1781	6513	49°29'	7°51'	HE IDENRAAIN	FRST	NV3502	7222	48°46'	9°24'
HE IDENHÜGEL	HILL	MV1681	6513	49°28'	7°50'	HE IDENRING	AN	MV9817	7019	48°54'	8°56'
HE IDENHÜGEL	AN	NA9934	5928	50°00'	10°23'	HE IDENROTH	AN	MA8100	6318	49°39'	8°44'
HE IDENHÜGEL	FRST	MA8210	6218	49°44'	8°45'	HE IDENROTH	FRST	MA9106	6219	49°42'	8°53'
HE IDENKAM	POPL	TP8475	7538	48°29'	12°05'	HE IDENRÜCKLE	AN	NV3618	7022	48°55'	9°24'
HE IDENKAMMER	FRST	N81817	5221	50°42'	9°15'	HE IDENRÜCKLE	FRST	MV5706	7116	48°48'	8°25'
HE IDENKAPP	MOW	NT8187	8226	47°44'	10°05'	HE IDENRÜCKLE SWEG	ROAD	MV5706	7116	48°48'	8°25'
HE IDENKAPP	SQ	MV9217	7919	48°00'	8°53'	HE IDENSCHAFT	POPL	MF8769	1218	54°46'	8°48'
HE IDENKELLER	FRST	MU1543	7713	48°14'	7°52'	HE IDENSCHANZE	MONU	ME7545	2317	53°39'	8°37'
HE IDENKELLER	AN	MV7721	7018	48°56'	8°41'	HE IDENSCHIED	STRM	NA9513	6202	49°44'	6°09'
HE IDENKELLER	SQ	LA7050	5909	50°05'	7°11'	HE IDENSCHL.	RUIN	NT3282	8322	47°04'	9°26'
HE IDENKELLER	SCRB	MT8498	8118	47°50'	8°47'	HE IDENSCHLAG	FRST	MV7046	6817	49°10'	8°35'
HE IDENKIRCHE	AN	NV3484	6422	49°30'	9°28'	HE IDENSCHLAG	FRST	NV0555	6720	49°15'	9°04'
HE IDENKIRCHE	ROCK	MU3662	7514	48°24'	8°08'	HE IDENSCHLAG	FRST	NA2202	6321	49°40'	9°18'
HE IDENKLINGE	FRST	NV0900	7220	48°45'	9°07'	HE IDENSCHLAG	FRST	NV3297	6322	49°37'	9°26'
HE IDENKLINGE	VAL	NV4531	6923	49°02'	9°37'	HE IDENSCHLOSS	AN	MU3726	7914	48°05'	8°09'
HE IDENKNIE	FRST	MU2770	7514	48°29'	8°01'	HE IDENSCHLOSS	RUCK	MU3221	7914	48°02'	8°05'
HE IDENKNIE	ROCK	MT2780	8314	47°40'	8°02'	HE IDENSCHLOSS	AN	NT4787	8223	47°44'	9°38'
HE IDENKNÖRZEL	FRST	MV7975	6518	49°26'	8°43'	HE IDENSCHLOSS	FRST	MT3988	8215	47°45'	8°11'
HE IDENKOPF	MT	MV2572	6613	49°24'	7°58'	HE IDENSCHLOSS	BLDG	MT4087	8215	47°44'	8°12'
HE IDENKOPF	FRST	MV9827	6919	49°00'	8°58'	HE IDENSCHLOSS	RUIN	NU0427	7820	48°06'	9°03'
HE IDENKOPF	FRST	MU1647	7713	48°16'	7°52'	HE IDENSCHLÖS SLE	PUIN	NV5258	6724	49°16'	9°43'
HE IDENKOPF	FRST	LA8302	6310	49°39'	7°23'	HE IDENSCHLÖS SLE	RUIN	MT9697	8119	47°50'	8°57'
HE IDENKOPF	HILL	N83981	4723	51°17'	9°34'	HE IDENSCHLÖS SLE	FRST	MU8336	7818	48°11'	8°46'
HE IDENKOPF	FRST	NA0123	6120	49°52'	9°01'	HE IDENSCHMIEDE	RUIN	MT2572	8314	47°36'	8°00'
HE IDENKOPF	MT	NT8359	8526	47°29'	10°06'	HE IDENSCHNABEL	FRST	NC9824	4328	51°33'	10°25'
HE IDENKOPF	MT	MU4473	7415	48°30'	8°14'	HE IDENSCHUH	FRST	MV2645	6813	49°09'	7°59'
HE IDENKOPF	HILL	LA0132	6003	49°54'	6°14'	HE IDENSEE	LAKE	NF9600	1828	54°08'	10°28'
HE IDENKOPF	HILL	LA9952	5807	50°06'	6°53'	HE IDENSEHEHE IDE	POPL	MC8960	4019	51°05'	8°50'
HE IDENKOPF	HILL	LA2916	6205	49°46'	6°37'	HE IDENSPITZ	FRST	NU4638	7823	48°12'	9°37'
HE IDENKOPF	HILL	LA4024	6106	49°51'	6°46'	HE IDENSTADT	FRST	MT5166	8416	47°33'	8°21'
HE IDENKOPF	MT	MV1088	6412	49°32'	7°46'	HE IDENSTADT	MONU	ME7546	2317	53°40'	8°37'
HE IDENKOPF	HILL	LV6267	6608	49°20'	7°06'	HE IDENSTADT	POPL	MU9431	7819	48°08'	8°55'
HE IDENKOPF	MT	LV6542	6408	49°34'	7°08'	HE IDENSTÄDTLE	SQ	MU7740	7718	48°13'	8°41'
HE IDENKOPF	HILL	MA4159	5815	50°11'	8°10'	HE IDENSTEIL	MT	MAQ707	6212	49°42'	7°43'
HE IDENKOPF	MT	LV6448	6808	49°10'	7°08'	HE IDENSTEIN	AN	MT1571	8413	47°35'	7°52'
HE IDENKOPF	HILL	M86858	4917	51°04'	8°32'	HE IDENSTEIN	BLDG	MU2743	7714	48°14'	8°01'
HE IDENKOPF	AN	LA4724	6107	49°51'	6°52'	HE IDENSTEIN	ROCK	MU3863	7514	48°25'	8°10'
HE IDENKOPF I	MT	LA2785	5605	50°23'	6°34'	HE IDENSTEIN	FARM	MU4528	7815	48°06'	8°16'
HE IDENKOPF II	MT	LA2684	5605	50°23'	6°33'	HE IDENSTEINHÖHLE	CAVE	NU0141	7720	48°13'	9°01'
HE IDENKOPF III	MT	LA2884	5605	50°23'	6°35'	HE IDENSTENGEL	AN	NA9418	6119	49°49'	8°55'
HE IDENKOPFCHEN	MT	LV8459	6710	49°16'	7°25'	HE IDENSTOCK	FRST	MA5473	5616	50°18'	8°21'
HE IDENKOPFFE	MT	MV0379	6511	49°27'	7°40'	HE IDENSTOCK	MONU	M85864	4816	51°08'	8°24'
HE IDENKOPFFE	MT	M86756	4917	51°03'	8°32'	HE IDENSTOCK	AN	MA8924	6119	49°52'	8°51'
HE IDENKOPPEL	FRST	NA3851	5823	50°07'	9°32'	HE IDENSTOCK-SCHN	ROAD	MA8046	5918	50°04'	8°43'
HE IDENKOPPEL	HILL	N85566	4824	51°09'	9°47'	HE IDENSTÜCKER	POPL	MV5227	7016	49°00'	8°20'
HE IDENKOPPEL	HILL	LV7063	6609	49°18'	7°13'	HE IDENTAL	VAL	NU4877	7423	48°33'	9°39'
HE IDENKUPPE	ROCK	MU3654	7614	48°20'	8°08'	HE IDENTAL	BLDG	MC8851	4018	51°55'	8°50'
HE IDENKUPPE	HILL	LV5267	6607	49°20'	6°58'	HE IDENTAL	VAL	NV8486	7326	48°37'	10°08'
HE IDENKUPPEL	FRST	N82988	4622	51°20'	9°25'	HE IDENTÄLE	VAL	MV3446	6814	49°10'	8°06'
HE IDENLAY	ROCK	LA0926	6104	49°51'	6°20'	HE IDENTE ICH	AN	MU6046	7716	48°16'	8°28'
HE IDENLEHEN	AN	NU6979	7425	48°34'	9°56'	HE IDENTE ILE	AN	MU6046	7716	48°16'	8°28'
HE IDENLOCH	VAL	NA4924	6124	49°52'	9°41'	HE IDENTHOR	STRM	KAY250	5902	50°04'	6°05'
HE IDENLOCH	AN	MA2615	6213	49°47'	7°58'	HE IDENTOBEL	FRST	MU4077	7415	48°33'	8°11'
HE IDENLOCH	FRST	MV7783	6418	49°30'	8°41'	HE IDENTOR	ROCK	MU8830	7819	48°07'	8°50'
HE IDENLOCH	FRST	MU7078	7417	48°33'	8°35'	HE IDENTRITT	SO	MT2981	8314	47°41'	8°03'
HE IDENLÜCHER	FRST	MT6588	8217	47°45'	8°32'	HE IDENWALD	AN	NU3315	8022	47°59'	9°26'
HE IDENLÜCHER	GRGE	MV3974	6514	49°25'	8°10'	HE IDENWALD	FRST	MU8970	7519	48°29'	8°51'
HE IDENLÜCHER	GRGE	MV3974	6515	49°25'	8°10'	HE IDENWALD	FRST	LA6549	5908	50°05'	7°07'
HE IDENLÜCHER	FRST	NT1692	8221	47°47'	9°13'	HE IDENWALD	FRST	NT2893	8222	47°47'	9°22'
HE IDENLÜCHER	GRGE	NT1091	8220	47°46'	9°08'	HE IDENWALD	FRST	NT4990	8223	47°46'	9°34'
HE IDENLÜCHER	GRGE	NU0001	8120	47°52'	9°00'	HE IDENWALD	FRST	MU9674	7419	48°31'	8°57'
HE IDENLÜCHER	FRST	N81412	5321	50°40'	9°12'	HE IDENWÄLDLE	FRST	MU5948	7716	48°17'	8°27'
HE IDENLÜCKENTÜR	AN	NA2934	6022	49°57'	9°24'	HE IDENWÄLDLE	FRST	MU6943	7717	48°14'	8°35'
HE IDENMATTE	AN	MT1671	8413	47°35'	7°53'	HE IDENWÄLDLE	FRST	MV8923	7019	48°58'	8°51'
HE IDENMÜHLE	MILL	MT4289	8215	47°45'	8°14'	HE IDENWÄLL	MONU	MD6675	2916	53°01'	8°29'
HE IDENOLDENDORF	POPL	MC8955	4019	51°57'	8°50'	HE IDENWASEN	MDW	NU1777	7421	48°33'	9°14'
HE IDENOLDENDORF	POPL	MC8854	4018	51°56'	8°50'	HE IDENWEG	ROAD	NU0937	7820	48°11'	9°07'
HE IDENÖSCH	AN	NU3640	7722	48°13'	9°24'	HE IDENWEG	FRST	NV1941	6821	49°07'	9°16'
HE IDENÖSCH	AN	NT3099	8122	47°51'	9°24'	HE IDENWEG	ROAD	MT0881	8312	47°41'	7°46'
HE IDENÖSCH	AN	NT4098	8123	47°50'	9°32'	HE IDENWEG	ROAD	MT0780	8312	47°40'	7°46'
HE IDENÖSCHLE	AN	NU3939	7723	48°12'	9°31'	HE IDENWEG	ROAD	ME3437	2414	53°35'	8°00'
HE IDENPLATTE	FRST	NA2417	6122	49°48'	9°20'	HE IDENWEGACKER	AN	PU3226	7930	48°04'	10°46'
						HE IDENWEGSCHLAG	AN	MV4920	7015	48°56'	8°18'

NAME	DESIGNATION	GRID REF.	SHEET NO.	LAT.	LONG.	NAME	DESIGNATION	GRID REF.	SHEET NO.	LAT.	LONG.
HEIOENWEINGÄRTEN	AN	NV1902	7221	48°46'	9°16'	HEIOGEN	POPL	L88140	5009	50°54'	7°19'
HEIOENWIESEN	AN	MT4973	8315	47°36'	8°19'	HEIOGEN	FARM	L86552	4908	51°00'	7°05'
HEIOENWINKEL	FRST	MU1229	7812	48°06'	7°49'	HEIOGEN	POPL	L88140	5109	50°54'	7°19'
HEIOENWUHR	STRM	MT2175	8313	47°37'	7°57'	HEIOGEN	POPL	L86016	5308	50°41'	7°01'
HEIOENWUHR	STRM	M.2173	8313	47°36'	7°57'	HEIOGER M.	MILL	LA8571	5710	50°17'	7°23'
HEIOENWUHR	STRM	MT2172	8313	47°36'	7°57'	HEIOGRABEN	POPL	NE4551	2224	53°42'	9°41'
HEIOENZAUN	FARM	ND6562	3025	52°54'	9°58'	HEIOGRUND	VAL	NA6999	5425	50°32'	9°58'
HEIOEPLAN	AN	PO2214	3530	52°28'	10°48'	HEIOGRUND-B.	SLP	NO7593	2826	53°11'	10°07'
HEIOER STEG	POPL	L88272	4809	51°11'	7°19'	HEIOHAUS	FARM	MC2966	3913	52°02'	7°58'
HEIOER-B.	HILL	PA3684	5631	50°23'	10°55'	HEIOHAUSEN	FARM	LC0730	4303	51°41'	6°13'
HEIOER-M.	MILL	L87745	5009	50°57'	7°15'	HEIOHAUSEN	POPL	MO8411	3518	52°27'	8°46'
HEIOER-M.	MILL	MB1486	4612	51°19'	7°46'	HEIOHAUSEN	POPL	L86293	4608	51°22'	7°01'
HEIOERANGEN	SLP	PA7230	6034	49°54'	11°24'	HEIOHAUSEN	POPL	NO0921	3420	52°32'	9°08'
HEIOERBORNKAPPE	OTCH	PC1932	4230	51°44'	10°43'	HEIOHAUSEN	POPL	L80386	4703	51°17'	6°10'
HEIOERBÜGL	HILL	U01549	6840	49°10'	12°28'	HEIOHAUSER	POPL	MO2247	3213	52°46'	7°50'
HEIOERCHAUSSEE	FARM	NF1013	1720	54°16'	9°09'	HEIOHAUSER	POPL	ME2330	2413	53°31'	7°50'
HEIOERFELD	POPL	NE8069	2127	53°52'	10°13'	HEIOHECK	AN	MA2307	6213	49°43'	7°56'
HEIOERGANSFELD	POPL	L87456	4909	51°02'	7°12'	HEIOHOF	POPL	PO5094	2833	53°10'	11°14'
HEIOERHAROT	MT	MB0836	5112	50°52'	7°41'	HEIOHOF	POPL	NA5299	5424	50°32'	9°44'
HEIOERHOF	FARM	K89103	4902	51°05'	6°01'	HEIOHOF	FARM	NE4163	2123	53°49'	9°37'
HEIOERHOF	POPL	L86674	4708	51°12'	7°05'	HEIOHOF	FARM	NE4381	2023	53°58'	9°40'
HEIOERHOF	FARM	L89306	5410	50°36'	7°29'	HEIOHOF	POPL	L87372	4809	51°11'	7°11'
HEIOERHOF	FARM	MB1450	4912	51°00'	7°46'	HEIOHOF	FRST	NU7576	7426	48°32'	10°01'
HEIOERHOF	FARM	L86757	4908	51°03'	7°06'	HEIOHOF	FARM	MC2126	4313	51°41'	7°52'
HEIOERHOF	FARM	L84588	4606	51°19'	6°47'	HEIOHOFF	FARM	MO8949	3219	52°47'	8°50'
HEIOERHOF	FARM	L84886	4606	51°18'	6°49'	HEIOHOFWEG	ROAD	NO5856	3125	52°51'	9°52'
HEIOERHOF	FARM	L85195	4607	51°23'	6°52'	HEIOHÖHE	HILL	LC8493	3709	52°16'	7°18'
HEIOERHOF	FARM	L87321	5209	50°44'	7°12'	HEIOHOLM	FARM	NF6426	1625	54°23'	9°59'
HEIOERHOF	FARM	L86914	5308	50°40'	7°09'	HEIOHOLZ	FRST	QV1312	7137	48°49'	11°54'
HEIOERICH	FRST	MB1910	5313	50°38'	7°51'	HEIOHOLZ	FRST	MT9677	8319	47°39'	8°57'
HEIOERL	FARM	QU2054	7637	48°18'	11°58'	HEIOHOLZ	FRST	UQ2369	6641	49°21'	12°34'
HEIOERLÖSCHEN	FARM	MC2609	4413	51°32'	7°56'	HEIOHOLZ	FRST	UQ1762	6740	49°17'	12°29'
HEIOEROTT	POPL	LC3429	4305	51°41'	6°36'	HEIOHORN	POPL	ME2125	2512	53°28'	7°49'
HEIOEROTT	POPL	LC3331	4205	51°42'	6°35'	HEIOHORN	AN	NO3994	2823	53°12'	9°35'
HEIOERP	POPL	LC1907	4504	51°29'	6°23'	HEIOHORN-B.	MT	MC3281	3814	52°10'	8°01'
HEIOERS-B.	STRM	MA1013	6212	49°46'	7°45'	HEIOHORNBERG	POPL	ME0617	2611	53°24'	7°35'
HEIOERS-B.	HILL	N88246	5027	50°58'	10°10'	HEIOHORST	MDW	MO5341	3215	52°43'	8°18'
HEIOERSB.	HILL	MA3797	5414	50°31'	8°07'	HEIOHORST	FARM	MO9220	3419	52°32'	8°53'
HEIOERSBACH	POPL	NV1878	6521	49°27'	9°15'	HEIOHÜBEL	MT	LV4960	6707	49°16'	6°55'
HEIOERSBACHER M.	MILL	NV1676	6521	49°26'	9°13'	HEIOHÜGEL	FRST	PA5211	6232	49°44'	11°07'
HEIOERSBERG	FARM	UP4585	7443	48°36'	12°54'	HEIOHUSEN	POPL	MO5678	2926	53°03'	8°20'
HEIOERSBÜG.	FARM	UQ2252	6841	49°12'	12°34'	HEIOHUT	AN	QA0714	6237	49°45'	11°52'
HEIOERSCHTIO	AN	KA9310	6202	49°42'	6°08'	HEIOIEKSMOOR	MRSH	PQ1636	3330	52°40'	10°43'
HEIOERSIEFEN	AN	L87321	5209	50°44'	7°12'	HEIOIGS-KPF.	HILL	MA6678	5617	50°21'	8°31'
HEIOERSIEPEN	BLOG	MB1386	4612	51°19'	7°45'	HEIOIGSFELD	AN	NB5921	5225	50°44'	9°50'
HEIOERSPLITZ	AN	PA4745	5932	50°02'	11°03'	HEIOIGSKUPPE	MT	NA6496	5425	50°31'	9°54'
HEIOERSPRUNG	FARM	L86177	4708	51°14'	7°01'	HEIOIGWEG	ROAD	MA8939	5919	50°00'	8°51'
HEIOERSTRASSE	ROAD	NA8514	6227	49°46'	10°11'	HEIOINGEN	AN	MU8573	7418	48°31'	8°48'
HEIOERWIES	MDW	MB4712	5315	50°39'	8°15'	HEIOINGSFELD	POPL	NA6813	6225	49°44'	9°56'
HEIOESCH	FARM	MO6170	3016	52°59'	8°25'	HEIOINGSFELDER HÖHE	HILL	NA6708	6225	49°43'	9°56'
HEIOESCHLÖSSCHEN	BLOG	NO4614	3524	52°28'	9°41'	HEIOKAMMERFELD	POPL	MO4495	2715	53°12'	8°10'
HEIOESCHOTT-B.	HILL	L87515	5309	50°40'	7°14'	HEIOKAMP	FARM	MC3852	4014	51°55'	8°06'
HEIOESSEE	POND	PO0216	3529	52°29'	10°30'	HEIOKAMP	FRST	NO9108	3528	52°25'	10°20'
HEIOESHEIM	POPL	MA3638	6014	49°59'	8°07'	HEIOKAMP	AN	NO3309	3524	52°26'	9°47'
HEIOESHEIM	POPL	MV4192	6415	49°35'	8°11'	HEIOKAMP	FARM	L84990	4607	51°20'	6°50'
HEIOESHEIMER W.	FRST	MV2598	6313	49°38'	7°58'	HEIOKAMP	FARM	NO5445	3224	52°45'	9°48'
HEIOESHEIMER WEG	ROAD	MA4034	0015	49°57'	8°10'	HEIOKAMP	POPL	LC0932	4203	51°42'	6°14'
HEIOESMOOR	MRSH	ND1786	2821	53°07'	9°15'	HEIOKAMP	POPL	MO4394	2814	53°11'	8°09'
HEIOESTALL	AN	NU3711	8023	47°57'	9°30'	HEIOKAMP	POPL	MO7297	2717	53°13'	8°35'
HEIOESTOCK	FRST	NA0020	6120	49°50'	9°00'	HEIOKAMP	POPL	MO8697	2718	53°13'	8°47'
HEIOESTÜCKE	AN	MV7273	6517	49°24'	8°37'	HEIOKAMP	FARM	MO4973	2915	53°00'	8°14'
HEIOET	FRST	UQ6902	7245	48°45'	13°13'	HEIOKAMP	POPL	NE7928	2427	53°30'	10°11'
HEIOEWALD	FRST	MU3150	7614	48°18'	8°04'	HEIOKAMP	FRST	NE9036	2428	53°34'	10°22'
HEIOEWALD	FRST	MU2330	7813	48°07'	7°58'	HEIOKAMP	FARM	NE8497	1827	54°07'	10°17'
HEIOEWALO	FRST	MT5092	8216	47°47'	8°20'	HEIOKAMP	FRST	MO8067	3018	52°57'	8°42'
HEIOEWALO	FRST	MT4992	8215	47°47'	8°19'	HEIOKAMP	FARM	LC7350	4108	51°53'	7°10'
HEIOEWALO	FRST	MU0438	7812	48°11'	7°43'	HEIOKAMPE	POPL	MC7491	3717	52°16'	8°37'
HEIOEWALO	FRST	NU5199	7224	48°44'	9°41'	HEIOKAMPE	AN	MO6776	2917	53°02'	8°31'
HEIOEWANO	FRST	N87824	5126	50°48'	10°07'	HEIOKAMPER	FARM	LC6943	4108	51°49'	7°06'
HEIOEWEG	FARM	NF0913	1720	54°16'	9°08'	HEIOKAMPER	FARM	MC6449	4116	51°53'	8°29'
HEIOEWEG	ROAD	N88228	5127	50°48'	10°10'	HEIOKAMPERFELD	POPL	MD4494	2815	53°11'	8°10'
HEIOEZUSCHLAG	FRST	PD1987	2830	53°07'	10°47'	HEIOKAPELLE	CHCH	NV8520	7027	48°56'	10°10'
HEIOFELD	AN	NU9699	7227	48°44'	10°19'	HEIOKATE	BLOG	NF8632	1527	54°26'	10°20'
HEIOFELD	FRST	LO8002	3609	52°21'	7°14'	HEIOKATEN	FARM	NE5764	2125	53°49'	9°52'
HEIOFELD	FARM	LC6117	4407	51°35'	6°59'	HEIOKATEN	FARM	NE6463	2125	53°49'	9°58'
HEIOFELD	POPL	L85973	4807	51°11'	6°59'	HEIOKATEN	POPL	NE5762	2125	53°48'	9°52'
HEIOFELD	FARM	LC8519	4310	51°37'	7°20'	HEIOKATEN	FARM	NE5176	2024	53°56'	9°47'
HEIOFELD	FRST	NA3847	5923	50°04'	9°32'	HEIOKATEN	FARM	NE8180	2027	53°58'	10°14'
HEIOFELD	FARM	NU1395	7221	48°42'	9°11'	HEIOKATEN	FARM	NE9623	2528	53°27'	10°27'
HEIOFELDS	ROCK	LV9874	6511	49°25'	7°35'	HEIOKATEN	FARM	NE8735	2427	53°33'	10°19'
HEIOFLÉCK	MDW	UU2852	6841	49°12'	12°48'	HEIOKATHE	FARM	NF7211	1726	54°14'	10°06'
HEIOFLÉER	MDW	LO9258	3110	52°52'	7°24'	HEIOKATHEN	FARM	NF4105	1823	54°11'	9°38'
HEIOGABE	AN	NV6249	6825	49°11'	9°51'	HEIOKOPF	MT	LA3701	6306	49°38'	6°44'
HEIOGEN	POPL	L87446	5009	50°57'	7°13'	HEIOKOPF	MT	LA7306	6309	49°42'	7°14'

NAME	DESIGNATION	GRID REF.	SHEET NO.	LAT.	LONG.	NAME	DESIGNATION	GRID REF.	SHEET NO.	LAT.	LONG.
HEIDKOPF	HILL	LA4909	6207	49°43'	6°55'	HEIDRIEGE	FARM	ME1438	2412	53°35'	7°42'
HEIDKOPF	HILL	LA4024	6106	49°51'	6°46'	HEIDRUCKEN	FRST	NT9254	8527	47°26'	10°13'
HEIDKOPF	MT	LB2017	5304	50°41'	6°27'	HEIDS-8	HILL	NB3814	5323	50°41'	9°32'
HEIDKOPF	MT	LA3464	5706	50°12'	6°40'	HEIDS-M	MILL	LA4250	5906	50°05'	6°47'
HEIDKOPF	HILL	NA5086	5524	50°25'	9°42'	HEIDSCHACHT	FRST	PV9498	6136	49°36'	11°41'
HEIDKÖPF	FRST	NA1353	5821	50°08'	9°11'	HEIDSCHAHEN	AN	NT7498	8125	47°50'	9°59'
HEIDKOPPEL	FRST	ND9875	2928	53°01'	10°28'	HEIDSCHLADE	FRST	LB7706	5409	50°36'	7°16'
HEIDKOPPEL	MDW	NE7747	2327	53°40'	10°10'	HEIDSCHUEER	AN	LVO242	6403	49°33'	6°16'
HEIDKOTTEN	FARM	LB8463	4810	51°06'	7°20'	HEIDSCHLADE	FARM	LB7855	4904	51°02'	7°16'
HEIDKOTTER	FARM	MC1872	3812	52°05'	7°48'	HEIDSCHLAG	FRST	NA2359	5821	50°11'	9°19'
HEIDKRUG	FARM	NF0510	1720	54°14'	9°05'	HEIDSCHLAG	FRST	LC2832	4205	51°43'	6°31'
HEIDKRUG	FARM	NE7456	2226	53°45'	10°07'	HEIDSCHLAG	FRST	UG2080	6541	49°27'	12°31'
HEIDKRUG	BLDG	NF2232	1522	54°26'	9°20'	HEIDSCHLAG	FRST	NA6843	5925	50°02'	9°57'
HEIDKRUG	POPL	MD7878	2918	53°03'	8°40'	HEIDSCHLAG	FRST	NV9322	7027	48°57'	10°16'
HEIDKRUG	POPL	ND1873	2921	53°00'	9°16'	HEIDSCHOTT	POPL	M83358	4914	51°04'	8°02'
HEIDKRUG	BLDG	ND6974	2926	53°01'	10°02'	HEIDSCHOTTERHAMMER	MILL	M83358	4914	51°04'	8°02'
HEIDKRUG	AN	NE3028	2422	53°30'	9°27'	HEIDSIEK	POPL	MC7671	3917	52°05'	8°39'
HEIDKRUG	BLDG	ND9306	3628	52°24'	10°22'	HEIDSIEKER HEIDE	POPL	MC6670	3917	52°05'	8°30'
HEIDKRUG /NEU-ZEETZE/	FARM	NE3500	2732	53°15'	9°31'	HEIDSPITZE	HILL	PA5256	5832	50°08'	11°08'
HEIDKRUGER-B.	STRM	MD7779	2917	53°04'	8°40'	HEIDSTEIN	MT	MT1398	8113	47°50'	7°50'
HEIDKRUGER-B.	STRM	MD7877	2918	53°04'	8°40'	HEIDSTEIN	FRST	MT1398	8113	47°50'	7°50'
HEIDKRUGERFELD	FARM	NE7356	2226	53°45'	10°07'	HEIDSTRÄUCHE	FRST	NB3715	5323	50°41'	9°31'
HEIDKÜPPEL	HILL	NA1356	5821	50°09'	9°11'	HEIDT	POPL	LB7375	4709	51°13'	7°11'
HEIDKÜPPEL	MT	NA5990	5524	50°27'	9°50'	HEIDT	POPL	LB7072	4808	51°11'	7°08'
HEIDKÜPPEL	HILL	NB3810	5323	50°38'	9°32'	HEIDT	POPL	LB8575	4710	51°13'	7°21'
HEIDLAGE	FARM	MD4128	3314	52°36'	8°08'	HEIDT	POPL	LB8167	4809	51°08'	7°18'
HEIDLAGE	FARM	MC5570	3916	52°05'	8°20'	HEIDTEICH	FRST	UR1130	6140	49°53'	12°22'
HEIDLAGE	MDW	MD3856	3114	52°51'	8°05'	HEIDTEICH	MDW	URO437	6039	49°57'	12°16'
HEIDLAND	FARM	MC5963	3916	52°01'	8°24'	HEIDTEICH	FRST	UR1033	6040	49°55'	12°21'
HEIDLAND	FRST	ND6974	2926	53°01'	10°02'	HEIDTEICH	POND	NF3827	1623	54°23'	9°35'
HEIDLANGFUHREN	FRST	PD3025	3431	52°34'	10°55'	HEIDTEILE	AN	NU1756	7621	48°21'	9°14'
HEIDLE	AN	NU2766	7522	48°27'	9°22'	HEIDTEILER	AN	MV4614	7115	48°53'	8°16'
HEIDLE	AN	NV4563	6623	49°19'	9°37'	HEIDTHEILE	AN	MD3659	3114	52°53'	8°03'
HEIDLEITE	SLP	T08470	6638	49°21'	12°02'	HEIDTUFER	POPL	LC9302	4510	51°27'	7°28'
HEIDLEITE	SLP	QA1171	5737	50°15'	11°58'	HEIDUFER	POPL	LB6271	4808	51°10'	7°02'
HEIDLEITE	SLP	QA0215	6236	49°45'	11°49'	HEIDUM	HILL	MC4783	3715	52°12'	8°14'
HEIDLEN	AN	NV2403	7221	48°47'	9°20'	HEIDVOGT	FARM	MC4961	3915	52°00'	8°16'
HEIDLES-W.	POND	UQ1154	6740	49°13'	12°24'	HEIDWALD	FRST	NB2720	5222	50°44'	9°23'
HEIDLESBACH	DTCH	MU7726	7918	48°05'	8°41'	HEIDWALD	FRST	MV4781	6515	49°29'	8°16'
HEIDLINGEN	AN	MU8472	7418	48°30'	8°47'	HEIDWANG	RDGE	PV3403	7230	48°46'	10°49'
HEIDLÖCH	POND	NV1307	7121	48°49'	9°11'	HEIDWEG	ROAD	PV4786	6432	49°30'	11°02'
HEIDLÖGE	FARM	MD6870	3017	52°59'	8°31'	HEIDWEG	POPL	KB9332	5102	50°48'	6°04'
HEIDLÖH	FRST	ND5858	3125	52°52'	9°55'	HEIDWEIHER	FRST	TR8409	6338	49°42'	12°00'
HEIDLÖH	SCRB	ND2967	3022	52°57'	9°26'	HEIDWEIHER	POND	PA5256	5832	50°08'	11°08'
HEIDLÖH	FRST	NA1787	5521	50°26'	9°14'	HEIDWEIHER	POND	PV1328	7029	49°00'	10°32'
HEIDLÖHE	FRST	PAB417	6235	49°47'	11°34'	HEIDWEIHER	MDW	NV9521	7027	48°56'	10°18'
HEIDLÜBBERT	POPL	MC4634	4215	51°45'	8°13'	HEIDWEIHERHOF	FARM	UQ1460	6740	49°16'	12°26'
HEIDMANN	FARM	LB6393	4608	51°22'	7°02'	HEIDWEILER	POPL	LA3831	6006	49°55'	6°44'
HEIDMANN	FARM	MC1166	3912	52°02'	7°42'	HEIDWEILER M.	MILL	LA3831	6006	49°55'	6°44'
HEIDMANN	FARM	MC5657	4016	51°58'	8°22'	HEIDWEILER WALD	FRST	LA3729	6106	49°53'	6°44'
HEIDMÄNNEREJ	FARM	MD7744	3218	52°45'	8°40'	HEIDWIESE	FRST	UQ5148	6843	49°10'	12°58'
HEIDMOOR	MDW	NE9889	1929	54°02'	10°30'	HEIDWIESEN	MDW	NA0036	6020	49°59'	9°00'
HEIDMOOR	FARM	NE9788	1928	54°02'	10°29'	HEIDWIESEN	MUW	NA8736	6027	49°58'	10°13'
HEIDMOOR	MRSH	NE9788	1928	54°02'	10°29'	HEIDWIESEN-B.	STRM	UQ2793	6641	49°23'	12°38'
HEIDMOOR	MRSH	MD9028	3319	52°36'	8°51'	HEIDWIESEN-H.	FRST	QV0493	6436	49°33'	11°49'
HEIDMOOR	MRSH	MD4863	3015	52°55'	8°14'	HEIDWIESENWEG	ROAD	MA9936	6019	49°59'	8°59'
HEIDMOOS	MDW	MT3096	8114	47°49'	8°04'	HEIDWIESENWEG	ROAD	NA0036	6020	49°59'	9°00'
HEIDMÖSER	AN	VP0296	7248	48°43'	13°40'	HEIDWINKEL	POPL	MC6486	3716	52°13'	8°28'
HEIDMÜHLE	MILL	PV0011	7128	48°51'	10°22'	HEIDENBACH	POPL	M80344	5011	50°56'	7°37'
HEIDMÜHLE	POPL	NE4454	2224	53°44'	9°40'	HEIDENBERG	MDW	MD2253	3113	52°49'	7°50'
HEIDMÜHLE	POPL	ME3033	2413	53°32'	7°56'	HEIDENBRUCH	FARM	LB5184	4707	51°17'	6°52'
HEIDMÜHLE	MILL	ND0463	3020	52°55'	9°04'	HEIDENBRUCHER HAM.	MILL	LB7268	4809	51°09'	7°10'
HEIDMÜHLE	FARM	NV9520	7027	48°55'	10°18'	HEIDENBORN	WELL	MA7236	6017	49°58'	8°37'
HEIDMÜHLEN	POPL	NE7181	2026	53°58'	10°05'	HEIER	FARM	LB2496	4604	51°23'	6°28'
HEIDNERHOF	FARM	LA6587	5508	50°25'	7°06'	HEIER	BLDG	LB1895	4604	51°23'	6°23'
HEIDNISCHLAGER	FRST	MU0140	7712	48°12'	7°40'	HEIER	AN	NU5569	7524	48°28'	9°44'
HEIDNÜCK	AN	LA5086	5507	50°24'	6°53'	HEIER-M.	MILL	MC7372	3817	52°06'	8°37'
HEIDORNSEE	POND	ND2704	3622	52°23'	9°24'	HEIERBERGS KOTTEN	FARM	LB7590	4609	51°21'	7°13'
HEIDORT	MDW	MD5566	3016	52°56'	8°20'	HEIERFELD	FARM	M80483	4711	51°17'	7°37'
HEIDÖSCH	AN	NU5421	7924	48°02'	9°43'	HEIERHDF	FARM	LB8790	4610	51°21'	7°23'
HEIDPÜHLCHEN	AN	LA9315	6211	49°47'	7°31'	HEIERHÖF	FARM	LB1184	4703	51°17'	6°17'
HEIDPLACKEN	SCRB	MD5668	3016	52°58'	8°21'	HEIERLÖH	FARM	LB9661	4911	51°05'	7°31'
HEIDPLACKEN	SCRB	MD5493	2815	53°11'	8°19'	HEIERMANN	FARM	LC4318	4406	51°35'	6°44'
HEIDPLACKEN	AN	MD1888	2816	53°08'	8°25'	HEIERMANN	FARM	LC7909	4409	51°31'	7°16'
HEIDPLATZ	FARM	LC9646	4110	51°51'	7°29'	HEIERMANNSHOF	FARM	LC5304	4507	51°28'	6°53'
HEIDPLATZ	MDW	NV8524	7027	48°58'	10°10'	HEIERSFELD	AN	ND5252	3124	52°49'	9°46'
HEIDRÄHMEN	MRSH	ND9818	3428	52°30'	10°26'	HEIFENBERG	POPL	NV7913	7126	48°52'	10°05'
HEIDRAIN	FRST	NA2818	6122	49°49'	9°23'	HEIFLBRAND	FARM	UN1186	8340	47°42'	12°29'
HEIDRAIN	FRST	NA2120	6121	49°50'	9°17'	HEIFORTH	FARM	MC5558	4016	51°58'	8°21'
HEIDRAIN	FRST	NV0159	6720	49°17'	9°01'	HEIGE	AN	NA5848	5924	50°05'	9°49'
HEIDRAIN	FRST	NA3746	5923	50°04'	9°31'	HEIGEL	AN	MV5740	6816	49°07'	8°25'
HEIDREGE	POPL	NE4446	2324	53°40'	9°40'	HEIGEL-B.	MT	UQ5433	6944	49°02'	13°00'
HEIDREHN	FARM	NE4974	2024	53°55'	9°45'	HEIGEL-K.	MT	PT8889	8235	47°44'	11°31'
HEIDRENKE	FARM	MD3334	3314	52°39'	8°01'	HEIGELLESBAUM	MDNU	NU0267	7520	48°27'	9°02'

NAME	DESIGNATION	GRID REF.	SHEET NO.	LAT.	LONG.	NAME	DESIGNATION	GRID REF.	SHEET NO.	LAT.	LONG.
HEIGELHÄNGE	SLP	PV8722	7035	48°55'	11°33'	HEILBRUNN	BLDG	U04741	6843	49°06'	12°54'
HEIGELHOF	FARM	OU0798	7236	48°42'	11°49'	HEILBRUNN-GR.	STRM	UQ9007	7147	48°48'	13°30'
HEIGELRANGEN	SLP	PV6088	6433	48°31'	11°13'	HEILBRUNNEN	BLDG	NU1096	7220	48°43'	9°08'
HEIGELSHERG	FARM	UP3505	8142	47°53'	12°47'	HEILBRUNNEN	BAPL	NU1672	7421	48°30'	9°13'
HEIGELSHERG	HILL	UP3504	8142	47°52'	12°47'	HEILBRUNNEN	AN	MA7993	5518	50°29'	8°42'
HEIGENBRÜCKEN	POPL	NA2742	5922	50°02'	9°23'	HEILBRUNNENALLEE	ROAD	MV3832	6914	49°02'	8°09'
HEIGENHAUSEN	POPL	PU9776	7436	48°30'	11°40'	HEILBRUNNL	POPL	U01752	6840	49°12'	12°29'
HEIGENKAM	FARM	OT0697	8236	47°48'	11°45'	HEILE	FARM	L88891	4610	51°21'	7°23'
HEIGENKAM	FARM	OU0108	8136	47°54'	11°41'	HEILEGART	FARM	UP2004	8141	47°52'	12°35'
HEIGENLAND	FARM	QT0896	8236	47°47'	11°47'	HEILEGENHOLZ	FRST	HU1150	7729	48°18'	10°30'
HEIGERMOOS	FARM	UP2623	7942	48°02'	12°40'	HEILEMANN	FARM	MC0781	3811	52°10'	7°38'
HEIGERN	AN	NV0455	6720	49°15'	9°03'	HEILEMEIER	FARM	MC6141	4116	51°49'	8°26'
HEIGERTING	POPL	UP7868	7546	48°27'	13°21'	HEILEN	MOW	NU8572	7426	48°30'	10°09'
HEIGL	FARM	PT8595	8234	47°47'	11°28'	HEILEN-B.	HILL	NU1454	7621	48°20'	9°11'
HEIGLBERG	FARM	UP1377	7440	48°31'	12°28'	HEILENBACH	POPL	LA1849	5904	50°04'	6°28'
HEIGLBBG	HILL	U03312	7142	48°50'	12°43'	HEILENBECKE	POPL	L88484	4710	51°18'	7°20'
HEIGLESBERG	SLP	PT5274	8332	47°36'	11°01'	HEILENBECKE	STRM	L88482	4710	51°17'	7°20'
HEIGLHÖHLE	CAVE	UQ4849	6843	49°10'	12°55'	HEILENBECKE	STRM	L88581	4710	51°16'	7°21'
HEIGLPOINT	MDW	U03354	6742	49°13'	12°43'	HEILENBECKER TALSPERRE	RSVR	L88679	4710	51°15'	7°22'
HEIHENWEIDE	FARM	PE0484	1929	54°00'	10°35'	HEILENBERG	RDGE	MU5558	7616	48°22'	8°23'
HEIHOF	FARM	K88944	5002	50°54'	6°00'	HEILENBRUNN	AN	NU0988	7320	48°39'	9°07'
HEIKAUSEN	POPL	M80245	5011	50°57'	7°37'	HEILENHANS	FARM	MC6457	4016	51°58'	8°29'
HEIKEN	POPL	LC6522	4308	51°38'	7°03'	HEILENKÖTTER	FARM	LC8455	4009	51°56'	7°19'
HEIKEN-B.	HILL	PC0020	4328	51°37'	10°26'	HEILENWIEN	MDW	NU3637	7822	48°11'	9°29'
HEIKENDORF	POPL	NF7825	1627	54°22'	10°12'	HEILENWINKE	MDW	NU8572	7526	48°30'	10°09'
HEIKENDORF	DOCK	NF7725	1627	54°22'	10°11'	HEILER	FARM	MD1601	3612	52°21'	7°46'
HEIKENSKATH	FARM	LC3920	4306	51°36'	6°40'	HEILER	FRST	NV2457	6721	49°16'	9°20'
HEIKERSKÖPFCHEN	MT	M85573	4716	51°12'	8°22'	HEILER	FRST	NV2457	6722	49°16'	9°20'
HEIKERSLOH	FRST	M85572	4716	51°12'	8°22'	HEILER	AN	NV2916	7122	48°54'	9°24'
HEIL	POPL	MC0221	4311	51°38'	7°35'	HEILER-B.	HILL	NB4170	4823	51°11'	9°35'
HEIL	AN	MU5497	7216	48°43'	8°22'	HEILER-B.	STRM	NB2290	4621	51°22'	9°19'
HEIL GENHECKENGR.	VAL	NA0524	6120	49°52'	9°04'	HEILERBRNH.	FARM	MU4540	7715	48°13'	8°16'
HEIL KREUZ-KAP.	CHCH	MU7308	8017	47°55'	8°38'	HEILERHÖH	FRST	MU4437	7815	48°11'	8°15'
HEIL KREUZ-KP.	CHCH	MA1241	5912	50°01'	7°46'	HEILERT	FARM	LA2470	5705	50°15'	6°32'
HEIL SEEL-KP.	CHCH	MC8623	4318	51°39'	8°48'	HEILGE FICHTEN	AN	MU8278	7418	48°33'	9°46'
HEIL-ANST. GRÄFENBERG	HOSP	L84979	4707	51°14'	6°50'	HEILGEN-B.	MT	NB3264	4822	51°08'	9°28'
HEIL-B.	STRM	MV3131	6914	49°02'	8°04'	HEILGEN-B.	HILL	NB5787	4624	51°20'	9°49'
HEIL-B.	STRM	MV4634	6915	49°03'	8°16'	HEILGENACKER	AN	MA8541	5918	50°01'	8°47'
HEIL-B.	STRM	MV4131	6915	49°02'	8°11'	HEILGENHOLLER	FRST	PV9765	6636	49°18'	11°43'
HEIL-B.	HILL	NC8104	4527	51°29'	10°10'	HEILGENHOLZ	FRST	NV4464	6623	49°20'	9°37'
HEIL-B.	HILL	LA7861	5809	50°11'	7°17'	HEILGENKREUTZ-B.	HILL	MA4002	6315	49°40'	8°10'
HEIL-B.	STRM	LA0648	5903	50°03'	6°17'	HEILGENSTUHL	MT	MB2573	4713	51°12'	7°56'
HEIL-B.	HILL	MB9630	5119	50°49'	8°56'	HEILGENTAL	VAL	NV8905	7227	48°47'	10°13'
HEIL-B.	STRM	NU8638	7826	48°11'	10°10'	HEILGENTEICH	POND	NB1118	5220	50°43'	9°10'
HEIL-B.	HILL	LV8759	6710	49°16'	7°27'	HEILGENWALD	FRST	NU5129	7824	48°07'	9°41'
HEIL-B.	STRM	LV9059	6710	49°16'	7°29'	HEILGENWIESE	MDW	NB7559	4926	51°05'	10°04'
HEIL-B.	STRM	LV9159	6711	49°16'	7°30'	HEILGENWIESE	MDW	LV7272	6609	49°23'	7°14'
HEIL-BR.	SPRG	MV3831	6914	49°02'	8°09'	HEILGERSDORF	POPL	PA3058	5830	50°10'	10°49'
HEIL-GR.	DTCH	LA8657	5810	50°09'	7°24'	HEILGERSDORFER FORST	FRST	PA2758	5830	50°10'	10°47'
HEIL-U. PFL. EGLE ING-HAAR	HOSP	OU0433	7836	48°07'	11°44'	HEILGERT	MT	LA1857	5804	50°08'	6°27'
HEILACH	FRST	PU5052	7642	48°18'	11°01'	HEILGERT	HILL	LA1653	5804	50°06'	6°26'
HEILAND	FARM	PT2490	8229	47°45'	10°39'	HEILGRUND	MDW	MB9600	5419	50°33'	8°56'
HEILANDKAP.	CHCH	MU9317	7919	48°00'	8°55'	HEILHAM	POPL	UP2522	7941	48°02'	12°39'
HEILANDS-GR.	VAL	NA5818	6124	49°49'	9°49'	HEILHAUSEN	POPL	LA1054	5804	50°06'	6°20'
HEILANST. EICHBERG	HOSP	MA3243	5914	50°02'	8°03'	HEILHAUSEN M.	HILL	LA1054	5804	50°06'	6°20'
HEILANST. SALEM	HOSP	NE7584	1926	54°00'	10°08'	HEILI GENWALD	FRST	MV7607	7118	48°49'	8°40'
HEILANST. ST. GETREU	HOSP	PA3428	6131	49°53'	10°52'	HEILICHEN EICHE	MONU	NB2013	5321	50°40'	9°17'
HEILANST. WINNENFELD / EHEM. SCHLOSS /	HOSP	NV2913	7122	48°52'	9°24'	HEILIG BÄUMEL	CHCH	U02309	7141	48°48'	12°35'
HEILANSTALT ELGERSHAUSEN	HOSP	MB4906	5315	50°36'	8°17'	HEILIG H.	SHR	MA8473	5618	50°18'	8°47'
HEILBACH	FARM	PU5860	7642	48°22'	11°08'	HEILIG KREUZ	POPL	UP3735	7842	48°09'	12°49'
HEILBACH	POPL	LA0648	5903	50°03'	6°17'	HEILIG KREUZKAPELLE	CHCH	MU8648	7718	48°17'	8°49'
HEILBAD HOMENECK	HOSP	NV1517	7021	48°54'	9°12'	HEILIG-H.	FRST	U00164	6739	49°18'	12°16'
HEILBERG	AN	MU8485	7318	48°37'	8°47'	HEILIG-H.	FRST	PU3125	7930	48°04'	10°46'
HEILBERG	HILL	PA3001	6330	49°39'	10°48'	HEILIG-KREUZ-ÄCKER	AN	NV5277	6524	49°27'	9°43'
HEILBERG	AN	NV6726	7025	48°59'	9°55'	HEILIG-KREUZ-B.	DTCH	MA1241	5912	50°01'	7°46'
HEILBERG	AN	NV6319	7025	48°55'	9°52'	HEILIGAU	AN	NU7846	7726	48°16'	10°03'
HEILBERG	MONU	NV6219	7025	48°55'	9°51'	HEILIGBR.	SPRG	NV0465	4920	49°20'	9°04'
HEILBERG	POPL	NV6727	7025	48°59'	9°55'	HEILIGBÜHL	AN	NU0204	8120	47°53'	9°02'
HEILBERG	AN	MU8281	7418	48°35'	8°46'	HEILIGUREIFALTIGK.-B.	MT	URO003	6339	49°39'	12°14'
HEILBERSCHIED	POPL	MA2185	5513	50°25'	7°53'	HEILIGE B.	HILL	LA4258	5806	50°09'	6°47'
HEILBORN	WELL	MA1489	5512	50°27'	7°47'	HEILIGE B.	MT	MB6652	4917	51°01'	8°31'
HEILBR.	SPRG	NU3344	7722	48°15'	9°26'	HEILIGE BIRKEN	AN	MU7280	7417	48°34'	8°37'
HEILBR.	SPRG	NU0670	7520	48°29'	9°05'	HEILIGE BORN	SPRG	MA8322	6118	49°51'	8°46'
HEILBR.	WELL	NU1383	7321	48°36'	9°11'	HEILIGE DREIENIGKEITS-KAP.	CHCH	LV3846	6806	49°09'	6°47'
HEILBRONN	POPL	NV9947	6828	49°10'	10°21'	HEILIGE GRUBE	AN	PV8688	6435	49°31'	11°34'
HEILBRONN	POPL	NV1643	6821	49°08'	9°13'	HEILIGE HAUK	MT	NB6311	5325	50°39'	9°53'
HEILBRONNEN	AN	NV2866	6622	49°21'	9°23'	HEILIGE KLAUS	FRST	PC4086	3732	52°12'	11°03'
HEILBRONNER	AN	MU9872	7419	48°30'	8°58'	HEILIGE KÖPFCHEN	MT	MB7041	5017	50°55'	8°34'
HEILBRONNER FELD	AN	NV2029	6921	49°01'	9°16'	HEILIGE KREUZ-KP.	CHCH	LAB069	5709	50°16'	7°19'
HEILBRONNER WEG	ROAD	NV2638	6922	49°06'	9°22'	HEILIGE KREUZ-B.	HILL	MV7725	6118	49°53'	8°41'
HEILBRONNER WEG	AN	NV2044	6821	49°09'	9°16'	HEILIGE LIEDE	FRST	NB8022	5226	50°45'	10°08'
HEILBRUCH-GR.	STRM	PA0970	5729	50°16'	10°32'	HEILIGE M.	HILL	MB7944	5018	50°57'	8°42'
HEILBRUNN	POPL	U02235	6941	49°02'	12°34'	HEILIGE RUH	AN	LAB001	6310	49°39'	7°20'
HEILBRUNN	FARM	TP8437	7838	48°09'	12°05'	HEILIGE WEGE	AN	MU6918	7917	48°01'	8°35'

NAME	DESIGNATION	GRID REF.	SHEET NO.	LAT.	LONG.	NAME	DESIGNATION	GRID REF.	SHEET NO.	LAT.	LONG.
HEILIGE WIESEN	MDW	MU5964	7516	48°26'	8°27'	HEILIGEN-H.	FRST	UR1235	6040	49°56'	12°23'
HEILIGE WIESEN	MDW	NB0057	4920	51°04'	9°00'	HEILIGEN-HARDT	SLP	MB7138	5117	50°54'	8°35'
HEILIGE-B.	MT	MB5532	5116	50°50'	8°22'	HEILIGEN-HOLZ	FRST	TR9724	6139	49°50'	12°11'
HEILIGE-B.	HILL	NF6509	1726	54°13'	10°00'	HEILIGEN-HOLZ	FRST	PA7062	5834	50°11'	11°23'
HEILIGEGRABEN	FRST	PC0464	3929	52°01'	10°32'	HEILIGEN-HOLZ	SLP	NA5454	5824	50°08'	9°46'
HEILIGEGRUND	FRST	PC2979	3831	52°09'	10°53'	HEILIGEN-M.	MILL	NB7422	5226	50°45'	10°03'
HEILIGEHOLZ	SOLE	MB6659	4917	51°05'	8°31'	HEILIGEN-M.	MILL	NB5734	5124	50°51'	9°49'
HEILIGELAND /HIGELAND/	POPL	PE2158	2231	53°45'	10°50'	HEILIGEN-SCHLAG	FRST	NA8755	5827	50°08'	10°13'
HEILIGEN	POPL	UR2719	6141	49°48'	12°36'	HEILIGEN-W.	FRST	LV8770	6610	49°22'	7°26'
HEILIGEN	SO	MV9971	6619	49°23'	8°59'	HEILIGEN-W.	FRST	PAB123	6135	49°50'	11°31'
HEILIGEN A.	AN	MA8100	6318	49°39'	8°44'	HEILIGEN-W.	FRST	TR8523	6138	49°44'	12°01'
HEILIGEN ACKER	AN	MA9013	6219	49°46'	8°52'	HEILIGEN-W.	POND	QA0502	6337	49°38'	11°50'
HEILIGEN ALLEE	ROAD	MV6651	6717	49°13'	8°32'	HEILIGEN-W.	MDW	UQ2477	6541	49°25'	12°34'
HEILIGEN B.	MT	MA7803	6318	49°41'	8°42'	HEILIGEN-WIESE	AN	NV3704	7223	48°47'	9°30'
HEILIGEN BR.	SPRG	MU1025	7912	48°04'	7°47'	HEILIGENACKER	AN	MU9298	7219	48°44'	8°53'
HEILIGEN GR.	DTCH	NA6284	5525	50°24'	9°52'	HEILIGENACKER	AN	NU1576	7421	48°32'	9°12'
HEILIGEN GRABEN	VAL	PA4708	6232	49°42'	11°02'	HEILIGENACKER	AN	NU3956	6723	49°15'	9°32'
HEILIGEN H.	FRST	NA7559	5826	50°11'	10°03'	HEILIGENACKER	AN	MV9114	7119	48°53'	8°53'
HEILIGEN HAUSCHEN	CHCH	MB4300	5415	50°33'	8°12'	HEILIGENACKER	MDW	MU9317	7919	48°00'	8°55'
HEILIGEN W.	MDW	MA7913	6218	49°46'	8°43'	HEILIGENACKER	AN	NA3511	6222	49°45'	9°29'
HEILIGEN WIESE	MDW	NA5036	6024	49°58'	9°42'	HEILIGENACKER	AN	NA5374	6524	49°25'	9°44'
HEILIGEN WIESE	MDW	MAB425	6118	49°53'	8°47'	HEILIGENACKER	AN	NA5403	6324	49°41'	9°45'
HEILIGEN-ACKER	AN	MV8792	6418	49°35'	8°49'	HEILIGENACKER	AN	NV4479	6523	49°28'	9°37'
HEILIGEN-B.	HILL	MA3276	5614	50°20'	8°02'	HEILIGENACKER	AN	NV3291	6422	49°34'	9°26'
HEILIGEN-B.	HILL	MB6307	5316	50°37'	8°29'	HEILIGENACKER	AN	MT7096	8117	47°49'	8°36'
HEILIGEN-B.	HILL	PC0259	4028	51°58'	10°29'	HEILIGENACKER	AN	MU5402	8116	47°52'	8°23'
HEILIGEN-B.	MT	MV1875	6513	49°25'	7°52'	HEILIGENACKER	AN	NU1719	7921	48°01'	9°14'
HEILIGEN-B.	RDGE	NC2136	4221	51°46'	9°18'	HEILIGENACKER	AN	NU3723	7922	48°04'	9°30'
HEILIGEN-B.	HILL	LC6728	4308	51°41'	7°05'	HEILIGENACKER	AN	MU7279	7417	48°34'	8°37'
HEILIGEN-B.	HILL	NB5094	4624	51°24'	9°43'	HEILIGENACKER	AN	NU3958	7623	48°22'	9°32'
HEILIGEN-B.	HILL	NB6254	4925	51°02'	9°53'	HEILIGENACKER	AN	MU6713	7117	48°52'	8°33'
HEILIGEN-B.	HILL	NB6744	5025	50°57'	9°57'	HEILIGENACKER	AN	NV3368	6622	49°22'	9°27'
HEILIGEN-B.	MT	MB6842	5017	50°56'	8°32'	HEILIGENACKER	MDW	NV5346	6824	49°10'	9°44'
HEILIGEN-B.	RDGE	NC4925	4324	51°40'	9°43'	HEILIGENACKER	AN	NV0423	7020	48°58'	9°03'
HEILIGEN-B.	HILL	NC5321	4324	51°38'	9°46'	HEILIGENB.	STRM	MU8087	7318	48°38'	8°44'
HEILIGEN-B.	RDGE	PC1819	4330	51°37'	10°42'	HEILIGENB.	STRM	NV4530	6923	49°01'	9°37'
HEILIGEN-B.	HILL	MD2617	3413	52°30'	7°55'	HEILIGENBACH	STRM	NV6227	6925	49°00'	9°51'
HEILIGEN-B.	MT	NC8625	4327	51°40'	10°14'	HEILIGENBACH	STRM	NV5758	6724	49°16'	9°47'
HEILIGEN-B.	RDGE	TR9953	5939	50°06'	12°11'	HEILIGENBACH	STRM	NV5557	6724	49°16'	9°46'
HEILIGEN-B.	MT	NC3561	4023	52°00'	9°31'	HEILIGENBACH	MDW	MU7987	7318	48°38'	8°43'
HEILIGEN-B.	HILL	NB4400	5423	50°33'	9°37'	HEILIGENBACH	FRST	NU0158	7620	48°22'	9°01'
HEILIGEN-B.	SLP	QV1584	6537	49°28'	11°58'	HEILIGENBACH	STRM	NV0466	6620	49°21'	9°04'
HEILIGEN-B.	HILL	OV1083	6537	49°28'	11°54'	HEILIGENBACH	STRM	NV6423	7025	48°57'	9°52'
HEILIGEN-B.	HILL	NB4999	4524	51°26'	9°42'	HEILIGENBACH	STRM	NU0256	7620	48°21'	9°02'
HEILIGEN-B.	STRM	UR1623	6140	49°50'	12°26'	HEILIGENBACH	DTCH	MT8085	8218	47°43'	8°44'
HEILIGEN-B.	STRM	UR1421	6140	49°49'	12°25'	HEILIGENBACH	STRM	NV6227	7025	49°00'	9°51'
HEILIGEN-B.	HILL	LA9619	6111	49°49'	7°33'	HEILIGENBACH	STRM	NT0194	8120	47°48'	9°01'
HEILIGEN-B.	RDGE	LV6182	6508	49°28'	7°05'	HEILIGENBAUER	FARM	NUB304	8126	47°53'	10°07'
HEILIGEN-B.	HILL	NB6677	4725	51°14'	9°57'	HEILIGENBAUERN-W.	ROAD	PV9602	7236	48°44'	11°40'
HEILIGEN-B.	MT	NB5977	4725	51°14'	9°50'	HEILIGENBAUM	AN	MA5124	6115	49°52'	8°19'
HEILIGEN-B.	HILL	NB6373	4725	51°12'	9°54'	HEILIGENBERG	AN	NV4158	6723	49°16'	9°34'
HEILIGEN-B.	MT	NB7180	4726	51°16'	10°01'	HEILIGENBERG	POPL	MD9950	3119	52°48'	8°59'
HEILIGEN-B.	MT	NB4167	4823	51°09'	9°35'	HEILIGENBERG	AN	NV0036	6920	49°05'	9°00'
HEILIGEN-B.	STRM	MA0365	5711	50°14'	7°38'	HEILIGENBERG	FRST	MV9430	6919	49°01'	8°55'
HEILIGEN-B.	HILL	NA3785	5523	50°25'	9°31'	HEILIGENBERG	MT	NV4493	6423	49°35'	9°37'
HEILIGEN-B.	HILL	NB6957	4925	51°04'	9°59'	HEILIGENBERG	AN	NV4771	6623	49°23'	9°39'
HEILIGEN-B.	MT	NC9747	4128	51°52'	10°25'	HEILIGENBERG	AN	NV0758	6720	49°16'	9°06'
HEILIGEN-B.	MT	NB8459	4927	51°05'	10°12'	HEILIGENBERG	AN	MV8457	6718	49°16'	8°47'
HEILIGEN-B.	HILL	NA6596	5425	50°31'	9°55'	HEILIGENBERG	AN	NV3154	6722	49°14'	9°26'
HEILIGEN-B.	HILL	MB7149	5017	50°59'	8°35'	HEILIGENBERG	MT	MV7875	6518	49°26'	8°42'
HEILIGEN-B.	MT	NB8679	4727	51°15'	10°14'	HEILIGENBERG	AN	MV9221	7019	48°56'	8°53'
HEILIGEN-B.	MT	NB8577	4727	51°14'	10°13'	HEILIGENBERG	BLDG	MA7411	6217	49°45'	8°38'
HEILIGEN-B.	MT	NB1472	4721	51°12'	9°12'	HEILIGENBERG	FRST	PC4189	3732	52°14'	11°04'
HEILIGEN-B.	MT	MB6321	5216	50°44'	8°29'	HEILIGENBERG	AN	NU4561	7523	48°24'	9°37'
HEILIGEN-B.	HILL	NB7088	4626	51°20'	10°00'	HEILIGENBERG	POPL	UP3872	7542	48°29'	12°49'
HEILIGEN-B.	MT	NB8691	4627	51°22'	10°14'	HEILIGENBERG	AN	NA9022	6127	49°51'	10°15'
HEILIGEN-B.	HILL	NC7106	4426	51°30'	10°01'	HEILIGENBERG	MT	NU6356	7625	48°21'	9°51'
HEILIGEN-B.	AN	LA4241	5906	50°00'	6°47'	HEILIGENBERG	AN	NV1971	6621	49°23'	9°16'
HEILIGEN-B.	MT	MA1351	5812	50°06'	7°47'	HEILIGENBERG	AN	NT0186	8220	47°44'	9°01'
HEILIGEN-BERG	RDGE	NA5517	6124	49°48'	9°46'	HEILIGENBERG	HILL	UQ0899	6340	49°37'	12°20'
HEILIGEN-BR.	SPRG	PA0255	5828	50°08'	10°26'	HEILIGENBERG	POPL	NT2396	8121	47°49'	9°19'
HEILIGEN-BR.	SPRG	LV9096	6310	49°36'	7°29'	HEILIGENBERG	AN	MU5288	7324	48°39'	9°43'
HEILIGEN-BR.	WELL	NA5353	5824	50°08'	9°44'	HEILIGENBERG	AN	MV8148	6818	49°11'	8°44'
HEILIGEN-GR	DTCH	PA7377	5634	50°19'	11°26'	HEILIGENBERG	AN	NV0846	6820	49°10'	9°07'
HEILIGEN-H.	FRST	NA5328	6024	49°54'	9°44'	HEILIGENBERG	AN	MV9745	6819	49°09'	8°58'
HEILIGEN-H.	FRST	OU0005	8136	47°52'	11°40'	HEILIGENBERG	MT	NV2140	6821	49°07'	9°17'
HEILIGEN-H.	FRST	PA0255	5828	50°08'	10°26'	HEILIGENBERG /DEICHJOCKEL/	FARM	MU3420	7914	48°02'	8°07'
HEILIGEN-H.	FRST	PA0052	5828	50°07'	10°24'	HEILIGENBERG WÄSSERLE	SPRG	NU3174	7422	48°31'	9°25'
HEILIGEN-H.	FRST	PA7211	6234	49°44'	11°23'	HEILIGENBERGER RICHTSTATT	ROAD	MV5530	6919	49°01'	8°56'
HEILIGEN-H.	FRST	PV6733	6933	49°02'	11°17'	HEILIGENBERGER TUNNEL	TUN	MV1776	6513	49°26'	7°52'
HEILIGEN-H.	FRST	TQ8365	6638	49°18'	12°01'	HEILIGENBLEEK	AN	NC6946	4126	51°52'	10°00'
HEILIGEN-H.	FRST	TQ9264	6638	49°18'	12°08'	HEILIGENBLUT	FARM	PV4145	6831	49°08'	10°56'
HEILIGEN-H.	FRST	TQ8674	6638	49°23'	12°03'	HEILIGENBORN	POPL	MB4410	5315	50°38'	8°13'
HEILIGEN-H.	FRST	PV6796	6433	49°36'	11°19'	HEILIGENBORN	AN	NA4379	5623	50°22'	9°36'

NAME	DESIGNATION	GRID REF.	SHEET NO.	LAT.	LONG.	NAME	DESIGNATION	GRID REF.	SHEET NO.	LAT.	LONG.
HEILIGENBORN	FARM	L87662	4809	51°06'	7°14'	HEILIGENHAI	FRST	NC5326	4324	51°41'	9°46'
HEILIGENBORN	SPRG	MA0743	5912	50°02'	7°42'	HEILIGENHAI	FRST	NC7649	4126	51°53'	10°06'
HEILIGENBORN	SPRG	M86662	4817	51°06'	8°31'	HEILIGENHALDE	FRST	NU5884	7324	48°36'	9°47'
HEILIGENBORN	SPRG	N84401	5423	50°33'	9°37'	HEILIGENHALDEN	MDW	NU1475	7421	48°32'	9°11'
HEILIGENBORN	WELL	LV2496	6405	49°35'	6°34'	HEILIGENHAU	FRST	NV8006	7126	48°48'	10°05'
HEILIGENBORN	SPRG	LV2895	6405	49°35'	6°37'	HEILIGENHAU	AN	NU7276	7425	48°32'	9°59'
HEILIGENBORN	FARM	M84938	5115	50°53'	8°17'	HEILIGENHAU	FRST	NV7804	7226	48°47'	10°04'
HEILIGENBORN	FARM	M81842	5013	50°55'	7°50'	HEILIGENHAU	FRST	NU9698	7227	48°44'	10°19'
HEILIGENBR.	SPRG	MU6971	7517	48°29'	8°35'	HEILIGENHAU	FRST	NU5263	7524	48°25'	9°42'
HEILIGENBR.	SPRG	NV3956	6723	49°15'	9°32'	HEILIGENHAU	AN	NU7187	7325	48°38'	9°58'
HEILIGENBR.	WELL	NV6007	7124	48°44'	9°49'	HEILIGENHAU	FRST	MU7912	8018	47°58'	8°43'
HEILIGENBR.	WELL	MV7606	7118	48°48'	8°40'	HEILIGENHAU	FRST	NU7293	7325	48°41'	9°59'
HEILIGENBR.	SPRG	MU9420	7919	48°02'	8°55'	HEILIGENHAU	AN	NU6583	7325	48°36'	9°53'
HEILIGENBR.	WELL	UQ0742	6840	49°06'	12°22'	HEILIGENHAUS	BLDG	NV3757	6723	49°16'	9°31'
HEILIGENBR.	SPRG	NV0870	6620	49°23'	9°07'	HEILIGENHAUS	AN	NU4241	7723	48°13'	9°34'
HEILIGENBR.	SPRG	MU8444	7718	48°15'	8°47'	HEILIGENHAUS	AN	NV3153	6722	49°14'	9°26'
HEILIGENBR.	WELL	NT1291	8221	47°46'	9°10'	HEILIGENHAUS	POPL	L87744	5009	50°56'	7°15'
HEILIGENBR.	WELL	NV6327	7025	49°00'	9°52'	HEILIGENHAUS	POPL	L85988	4607	51°19'	6°59'
HEILIGENBR.	SPRG	NV2026	7021	48°59'	9°16'	HEILIGENHAUS	POPL	L86188	4608	51°20'	7°01'
HEILIGENBR.	SPRG	NV3139	6822	49°06'	9°25'	HEILIGENHAUSCHEN	POPL	L85085	4607	51°18'	6°51'
HEILIGENBRAND	FRST	UQ1680	6540	49°27'	12°28'	HEILIGENHAUSL	BLDG	MV7279	6517	49°28'	8°37'
HEILIGENBRONN	POPL	MU6971	7517	48°29'	8°35'	HEILIGENHAUSLE	BLDG	NV6279	6525	49°28'	9°52'
HEILIGENBRONN	POPL	MU5945	7716	48°15'	8°27'	HEILIGENHECK	BLDG	NV2738	6822	49°06'	9°22'
HEILIGENBRUNN	POPL	NV7970	6626	49°23'	10°05'	HEILIGENHECK	FRST	MA0362	5711	50°12'	7°38'
HEILIGENBRONN	POPL	LV3747	6806	49°09'	6°46'	HEILIGENHOF	FARM	NA6193	5525	50°29'	9°52'
HEILIGENBRUCH	POPL	MD9567	3019	52°05'	8°56'	HEILIGENHOF	FARM	NT4574	8323	47°37'	9°36'
HEILIGENBRUCH	VAL	PC2330	4230	51°42'	10°47'	HEILIGENHOF	POPL	MU6730	7817	48°07'	8°34'
HEILIGENBRUCH	FARM	NV5716	7124	48°54'	9°47'	HEILIGENHÖHE	HILL	NA0852	5820	50°07'	9°07'
HEILIGENBRUNN	CHCH	UP7681	7445	48°34'	13°19'	HEILIGENHÖLZ	MT	M84657	4915	51°04'	8°14'
HEILIGENBRUNN	CHCH	UQ5258	6743	49°15'	12°58'	HEILIGENHÖLZ	AN	NV7331	6926	49°02'	10°00'
HEILIGENBRUNN	CHCH	UP2068	7541	48°26'	12°34'	HEILIGENHÖLZ	FRST	PC0454	4029	51°56'	10°31'
HEILIGENBRÜNNELE	SPRG	MU8435	7818	48°10'	8°47'	HEILIGENHÖLZ	FRST	NV6112	7125	48°51'	9°50'
HEILIGENBRUNNEN	AN	NU1394	7221	48°42'	9°11'	HEILIGENHÖLZ	FRST	UQ1540	6940	49°05'	12°28'
HEILIGENBRUNNEN	STRM	MU9785	7319	48°37'	8°58'	HEILIGENHÖLZ	FRST	PA2956	5830	50°08'	10°49'
HEILIGENBRUNNEN	AN	NV4650	6723	49°12'	9°38'	HEILIGENHÖLZ	FRST	NA7584	5526	50°24'	10°04'
HEILIGENBRUNNEN	FRST	QV1584	6537	49°28'	11°58'	HEILIGENHÖLZ	FRST	PU0286	7328	48°37'	10°23'
HEILIGENBRUNNEN KAP.	CHCH	MU3409	8014	47°56'	8°07'	HEILIGENHÖLZ	FRST	NC8129	4227	51°42'	10°10'
HEILIGENBRUNNEN	SHR	L89726	5211	50°47'	7°32'	HEILIGENHÖLZ	FRST	PC2032	4230	51°44'	10°44'
HEILIGENBRUNNEN	AN	NU5686	7324	48°37'	9°46'	HEILIGENHÖLZ	FRST	NT4180	8323	47°40'	9°33'
HEILIGENBRUNNMÜHLE	MILL	UP9193	7347	48°41'	13°31'	HEILIGENHÖLZ	FRST	NT4877	8323	47°39'	9°38'
HEILIGENBÜCH	AN	NU0587	7320	48°38'	9°04'	HEILIGENHÖLZ	AN	M86558	4917	51°04'	8°30'
HEILIGENBÜCKEL	AN	MV3305	7214	48°48'	8°05'	HEILIGENHÖLZ	AN	NV4093	6423	49°35'	9°33'
HEILIGENBÜHL	AN	NU5381	7424	48°35'	9°43'	HEILIGENHÖLZ	FRST	NU3703	8123	47°53'	9°29'
HEILIGENBÜHL	FRST	MU2549	7713	48°17'	7°59'	HEILIGENHÖLZ	FRST	PV9878	6536	49°25'	11°44'
HEILIGENBÜHL	AN	MU6315	8017	47°59'	8°30'	HEILIGENHÖLZ	FRST	PC2979	3831	52°09'	10°53'
HEILIGENBÜHL	FRST	MU6445	7717	48°15'	8°31'	HEILIGENHÖLZ	FRST	PD1403	3630	52°22'	10°40'
HEILIGENBÜHL	MT	NU1745	7721	48°15'	9°14'	HEILIGENHÖLZ	FRST	NC9268	3928	52°03'	10°20'
HEILIGENBÜHL	AN	NU0800	8120	47°51'	9°07'	HEILIGENHÖLZ	FRST	NU7246	7725	48°16'	9°58'
HEILIGENBUSCH	FRST	NV2957	6722	49°16'	9°24'	HEILIGENHÖLZ	FRST	NV6177	6525	49°27'	9°50'
HEILIGENBUSCHKIRCHE	CHCH	L86908	6209	49°43'	7°11'	HEILIGENHÖLZ	FRST	PV8359	6735	49°15'	11°31'
HEILIGENUELL	VAL	LV9481	6511	49°28'	7°32'	HEILIGENHÖLZ	FRST	PC1792	3730	52°16'	10°43'
HEILIGENDONK	FAKM	L84783	4706	51°17'	6°49'	HEILIGENHÖLZ	FRST	NU4320	7923	48°02'	9°35'
HEILIGENDORF	POPL	PD2101	3630	52°21'	10°47'	HEILIGENHÖLZ	FRST	NA7317	6126	49°48'	10°01'
HEILIGENDORFER WALD	FRST	PO2304	3630	52°22'	10°49'	HEILIGENHÖLZ	FRST	PA5246	5932	50°03'	11°07'
HEILIGENEICHE	FARM	L86759	4908	51°04'	7°06'	HEILIGENHÖLZ	FRST	PA2367	5730	50°14'	10°44'
HEILIGENFELD	AN	MU7568	7517	48°28'	8°40'	HEILIGENHÖLZ	FRST	PA7386	5534	50°24'	11°26'
HEILIGENFELD	AN	MV5320	7016	48°56'	8°22'	HEILIGENHÖLZ	FRST	N86835	5125	50°52'	9°58'
HEILIGENFELD	AN	NU3864	7523	48°26'	9°31'	HEILIGENHÖLZ	FRST	PV7319	7034	48°54'	11°22'
HEILIGENFELD	AN	NU2338	6921	49°06'	9°19'	HEILIGENHÖLZ	FRST	PV8526	7035	48°58'	11°32'
HEILIGENFELD	AN	NV2083	6421	49°30'	9°17'	HEILIGENHÖLZ	FRST	NV9314	7127	48°52'	10°16'
HEILIGENFELD	AN	MT8697	8118	47°50'	8°49'	HEILIGENHÖLZ	FRST	UQ2565	6641	49°19'	12°35'
HEILIGENFELD	AN	NV8746	6827	49°10'	10°11'	HEILIGENHÖLZ	FRST	T08474	6638	49°23'	12°01'
HEILIGENFELD	AN	NU2740	6822	49°07'	9°22'	HEILIGENHÖLZ	FRST	NV4491	6423	49°34'	9°37'
HEILIGENFELDE	POPL	MD9159	3119	52°53'	8°52'	HEILIGENHÖLZ	FRST	NV4687	6423	49°32'	9°38'
HEILIGENFELDE	POPL	PD6856	3134	52°50'	11°29'	HEILIGENHÖLZ	FRST	PA9305	6336	49°40'	11°41'
HEILIGENFICHTEN	FRST	MU6866	7517	48°27'	8°34'	HEILIGENHÖLZ	FRST	NT3196	8122	47°49'	9°25'
HEILIGENFURT	POPL	TR9946	5939	50°02'	12°11'	HEILIGENHÖLZ	POPL	NU2000	8121	47°51'	9°16'
HEILIGENGHRN	FRST	NV5721	7024	48°56'	9°47'	HEILIGENHÖLZ	FRST	QV0143	6836	49°06'	11°46'
HEILIGENGESTERHOLZ	FRST	NC2040	4121	51°49'	9°17'	HEILIGENHÖLZ	FRST	QV0142	6836	49°06'	11°45'
HEILIGENGESTFELD	FLD	NE6434	2425	53°33'	9°58'	HEILIGENHÖLZ	FRST	NV6940	6825	49°06'	9°57'
HEILIGENGESTHOLZ	FRST	PU5069	7532	48°27'	11°02'	HEILIGENHÖLZ	FRST	PV8570	6635	49°21'	11°33'
HEILIGENGESTHOLZ	FRST	NU4604	8123	47°53'	9°37'	HEILIGENHÖLZ	FRST	PV3768	6631	49°21'	10°53'
HEILIGENGRABEN	FRST	N86547	5025	50°58'	9°56'	HEILIGENHÖLZ	AN	NV0124	7020	48°58'	9°01'
HEILIGENGRABEN	VAL	N83024	5222	50°46'	9°26'	HEILIGENHÖLZ	AN	NV4449	6823	49°11'	9°36'
HEILIGENGRADEN	POPL	ME3832	2414	53°32'	8°04'	HEILIGENHÖLZ-8	MT	NC6261	3925	52°00'	9°54'
HEILIGENGRUB	POND	MU8660	7618	48°24'	8°49'	HEILIGENHÖLZALP	FARM	NT8073	8326	47°36'	10°04'
HEILIGENGRUND	VAL	LV9157	6711	49°15'	7°30'	HEILIGENHÖLZERÖSCH	AN	NU2000	8121	47°51'	9°16'
HEILIGENGRUND	AN	NV332U	7022	48°56'	9°27'	HEILIGENHÖLZLE	AN	NU0616	7920	48°00'	9°05'
HEILIGENGRUND	FRST	MU6655	7617	48°21'	8°32'	HEILIGENHÖLZLE	FRST	MU6446	7717	48°16'	8°31'
HEILIGENGRUND	VAL	MU9142	7319	48°41'	8°53'	HEILIGENHÖLZLE	FRST	NU2236	7821	48°11'	9°18'
HEILIGENGRUND	VAL	NA8263	5726	50°13'	10°09'	HEILIGENHÖLZLE	FRST	MU8955	7619	48°21'	8°51'
HEILIGENGRÜNDE	VAL	NV4775	6523	49°25'	9°39'	HEILIGENHÖLZLE	AN	NV0544	6820	49°09'	9°04'
HEILIGENGÜTER	FRST	UO3430	6942	49°00'	12°44'	HEILIGENHÖLZLE	AN	NT1384	8221	47°43'	9°10'
HEILIGENHAFEN	POPL	PF2826	1631	54°22'	10°58'	HEILIGENHÖLZLE	FRST	NV2318	7021	48°55'	9°19'

NAME	DESIGNATION	GRID REF.	SHEET NO.	LAT.	LONG.	NAME	DESIGNATION	GRID REF.	SHEET NO.	LAT.	LONG.
HEILIGENHÖLZLEIN	FRST	NA6324	6125	49°52'	9°53'	HEILIGENSTOCK	MT	N87070	4826	51°11'	10°00'
HEILIGENH5	CHCH	NA5832	8024	49°56'	9°49'	HEILIGENSTOCK	FARM	LB7050	5008	50°59'	7°09'
HEILIGENKAMMER	FRST	U01345	6840	49°08'	12°26'	HEILIGENSTOCK	SHR	MA8970	5719	50°17'	8°51'
HEILIGENKIRCHEN	POPL	MC9151	4019	51°55'	8°52'	HEILIGENSTOCKTRIESECH	FRST	M89563	4819	51°07'	8°56'
HEILIGENKL	GRGE	NV3367	6622	49°21'	9°27'	HEILIGENSTOCK	FLD	MA9085	5519	50°25'	8°52'
HEILIGENKLINGE	FRST	NV0688	6420	49°33'	9°05'	HEILIGENTAL	VAL	MV1775	6513	49°25'	7°52'
HEILIGENKLINGE	FRST	NV4927	7024	49°00'	9°40'	HEILIGENTAL	VAL	MV1773	6513	49°24'	7°52'
HEILIGENKLINGE	FRST	NV1895	6321	49°36'	9°15'	HEILIGENTAL	VAL	NC8727	4327	51°44'	10°10'
HEILIGENKNOCK	FRST	NV3757	6723	49°16'	9°31'	HEILIGENTAL	VAL	NV8806	7127	48°48'	10°12'
HEILIGENKOPF	HILL	PC2231	4230	51°43'	10°46'	HEILIGENTAL	VAL	PC2231	4230	51°43'	10°46'
HEILIGENKOPF /HAILEKOPF/	MT	MU9649	7719	48°18'	8°57'	HEILIGENTAL	VAL	NC6065	3925	52°02'	9°52'
HEILIGENKREUZ	POPL	PV5826	7033	48°58'	11°10'	HEILIGENTAL	VAL	NV2927	6922	49°00'	9°24'
HEILIGENKREUZ	AN	NU2574	7422	48°31'	9°20'	HEILIGENTAL	VAL	LV8878	6510	49°27'	7°28'
HEILIGENKREUZ	POPL	UR3126	6141	49°52'	12°39'	HEILIGENTAL	VAL	NU4355	7623	48°21'	9°35'
HEILIGENKREUZ	CHCH	OV0294	6436	49°34'	11°47'	HEILIGENTAL	VAL	NU3954	7623	48°20'	9°32'
HEILIGENKREUZ	POPL	UR1047	5940	50°03'	12°21'	HEILIGENTAL	VAL	NU3851	7623	48°19'	9°31'
HEILIGENKREUZ	AN	NU5685	7324	48°37'	9°46'	HEILIGENTAL	VAL	NC9747	4128	51°52'	10°25'
HEILIGENKREUZ	POPL	NV9444	6827	49°08'	10°17'	HEILIGENTAL	VAL	MU8512	8018	47°58'	8°48'
HEILIGENKREUZSCHLAG	FRST	QV0295	6436	49°34'	11°48'	HEILIGENTAL	VAL	LA7696	5409	50°30'	7°15'
HEILIGENKREUZWALD	FRST	UR0847	5939	50°03'	12°19'	HEILIGENTAL	AN	NV2927	7022	49°00'	9°24'
HEILIGENKÜPPEL	MT	NA3551	5822	50°07'	9°29'	HEILIGENTHAL	POPL	NA8029	6026	49°54'	10°07'
HEILIGENLEHEN	AN	NU6780	7425	48°34'	9°55'	HEILIGENTHAL	POPL	ND8997	2728	53°13'	10°20'
HEILIGENLEITE	SLP	PA2966	5730	50°14'	10°49'	HEILIGENTHAL-GR.	DTCH	NA8130	6026	49°55'	10°08'
HEILIGENLOH	FARM	MD6082	2916	53°05'	8°24'	HEILIGENTHOBEL	VAL	MU3347	7714	48°16'	8°06'
HEILIGENLOH	POPL	MD6947	3217	52°46'	8°32'	HEILIGENWALD	FRST	MA4873	5615	50°18'	8°18'
HEILIGENLOH	FRST	MU9601	8119	47°52'	8°57'	HEILIGENWALD	FRST	NV4500	7223	48°45'	9°37'
HEILIGENMAHLEN	AN	MV8403	7218	48°47'	8°47'	HEILIGENWALD	FRST	NV6028	6924	49°00'	9°49'
HEILIGENMANNSHÜBEL	HILL	MV1182	6512	49°29'	7°46'	HEILIGENWALD	FRST	MU6962	7517	48°25'	8°35'
HEILIGENMATTE	FARM	MU5141	7716	48°13'	8°20'	HEILIGENWALD	FRST	NV3758	6723	49°16'	9°31'
HEILIGENMOSCHL	POPL	MV1090	6412	49°33'	7°46'	HEILIGENWALD	FRST	MV5607	7116	48°49'	8°24'
HEILIGENMUSCHLER B.	SLP	MV1085	6412	49°31'	7°46'	HEILIGENWALD	FRST	MU7023	7917	48°04'	8°36'
HEILIGENMÜHLE	MILL	MU8149	7718	48°18'	8°44'	HEILIGENWALD	FRST	MU3519	7914	48°01'	8°08'
HEILIGENMÜHLE	MILL	PV6779	6533	49°26'	11°18'	HEILIGENWALD	BLDG	MU3419	7914	48°01'	8°07'
HEILIGENORT	POPL	MD9310	3519	52°26'	8°54'	HEILIGENWALD	FRST	MU5834	7816	48°09'	8°26'
HEILIGENPAHLSKATH	FARM	LC3632	4205	51°43'	6°38'	HEILIGENWALD	FRST	MU7662	7518	48°25'	8°41'
HEILIGENPESCH	POPL	LB1673	4804	51°11'	6°22'	HEILIGENWALD	FRST	NV9207	7127	48°48'	10°15'
HEILIGENRAIN	FRST	MU6671	7517	48°29'	8°32'	HEILIGENWALD	FRST	MU8283	7318	48°36'	8°40'
HEILIGENRAIN	FRST	MU8941	7719	48°13'	8°51'	HEILIGENWALD	FRST	MU7853	7618	48°20'	8°42'
HEILIGENRAIN	AN	NV5477	6524	49°27'	9°44'	HEILIGENWALD	FRST	NU0166	7520	48°27'	9°01'
HEILIGENRAIN	AN	NV3366	6622	49°21'	9°27'	HEILIGENWALD	FRST	MV9383	6419	49°30'	8°54'
HEILIGENRAIN	AN	NV1358	6721	49°16'	9°11'	HEILIGENWALD	FRST	NV7318	7026	48°55'	10°00'
HEILIGENREISLE	AN	NU6028	7824	48°06'	9°49'	HEILIGENWALD	FRST	NV5921	7024	48°56'	9°49'
HEILIGENREUTE	POPL	MU2361	7513	48°24'	7°58'	HEILIGENWALD	FRST	NV5020	7024	48°56'	9°41'
HEILIGENREUTE	POPL	MU2361	7613	48°24'	7°58'	HEILIGENWALD	AN	MV8957	6719	49°16'	8°51'
HEILIGENRODA	POPL	N87435	5126	50°52'	10°03'	HEILIGENWALD	AN	MV9656	6719	49°15'	8°57'
HEILIGENRODE	POPL	N84084	4823	51°18'	9°34'	HEILIGENWALD	FRST	NV3657	6722	49°18'	9°29'
HEILIGENRODE	POPL	MD8070	3018	52°59'	8°42'	HEILIGENWALD	FRST	NV6901	7225	48°45'	9°56'
HEILIGENROT	FRST	MA3168	5714	50°16'	8°02'	HEILIGENWALD	FRST	NV0381	6520	49°29'	9°02'
HEILIGENROTH	POPL	MA1989	5513	50°27'	7°52'	HEILIGENWALD	FRST	NV4776	6523	49°26'	9°39'
HEILIGENROTHER WALD	FRST	MA1088	5512	50°26'	7°44'	HEILIGENWALD	AN	MU6504	8117	47°53'	8°32'
HEILIGENSAND	AN	MV5593	6416	49°35'	8°23'	HEILIGENWALD	FRST	MU7512	8026	47°57'	10°00'
HEILIGENSCHLAG	FRST	NV4657	6723	49°16'	9°38'	HEILIGENWALD	FRST	MU2359	7613	48°23'	7°58'
HEILIGENSCHLAG	FRST	NA4206	6223	49°42'	9°35'	HEILIGENWALD	FRST	NU5023	7924	48°03'	9°40'
HEILIGENSPIZ	MDW	NU1976	7421	48°32'	9°16'	HEILIGENWALD	FRST	MU5232	7816	48°08'	8°22'
HEILIGENSTADT	POPL	OV0510	7136	48°48'	11°47'	HEILIGENWALD	FRST	MA4069	5714	50°16'	8°10'
HEILIGENSTADT	POPL	UP2243	7741	48°13'	12°36'	HEILIGENWALD	FRST	N81805	5421	50°36'	9°15'
HEILIGENSTADT	CHCH	UP2066	7541	48°25'	12°34'	HEILIGENWALD	FRST	N82203	5421	50°35'	9°19'
HEILIGENSTADT	POPL	N87992	4626	51°22'	10°08'	HEILIGENWALD	FRST	MA6267	5716	50°15'	8°28'
HEILIGENSTADT /MARKT/	POPL	PA5625	6133	49°51'	11°10'	HEILIGENWALD	FRST	MU7631	7818	48°08'	8°41'
HEILIGENSTÄDTER STADTFORST	FRST	N87890	4626	51°21'	10°07'	HEILIGENWALD	FRST	MU8852	7619	48°19'	8°50'
HEILIGENSTÄDTER STADTFORST	FRST	N88192	4627	51°22'	10°10'	HEILIGENWALD	FRST	MU9809	8019	47°56'	8°58'
HEILIGENSTÄDTER B.	HILL	NC8200	4527	51°27'	10°11'	HEILIGENWALD	FRST	NV1531	6921	49°02'	9°13'
HEILIGENSTAUDE	FRST	TR9705	6339	49°40'	12°11'	HEILIGENWALD	FRST	MV7510	7117	48°50'	8°40'
HEILIGENSTEDTEN HOLZ	FRST	NE3177	2022	53°56'	9°28'	HEILIGENWALD	FRST	NU7406	8025	47°54'	9°59'
HEILIGENSTEDTEN	POPL	NE3076	2022	53°56'	9°28'	HEILIGENWALD	FRST	MU9664	7519	48°26'	8°57'
HEILIGENSTEDTENERKAMP	POPL	NE3073	2022	53°54'	9°28'	HEILIGENWALD	FRST	M88701	5418	50°34'	8°49'
HEILIGENSTEIG	AN	MU8472	7418	48°30'	8°47'	HEILIGENWALD	FRST	NT3397	8122	47°49'	9°26'
HEILIGENSTEIG	FRST	PA7715	6234	49°46'	11°28'	HEILIGENWALD	FRST	PT1396	8129	47°48'	10°31'
HEILIGENSTEIG	AN	MU7260	7617	48°23'	8°37'	HEILIGENWALD	FRST	NV7340	6826	49°06'	10°00'
HEILIGENSTEIGE	AN	NU4076	7423	48°32'	9°32'	HEILIGENWALD	FRST	MA5987	5516	50°26'	8°25'
HEILIGENSTEIN	POPL	MV5659	6716	49°17'	8°24'	HEILIGENWALD	POPL	LV6168	6608	49°21'	7°05'
HEILIGENSTEIN	AN	MV8055	6718	49°15'	8°44'	HEILIGENWALD	FRST	NV4530	6923	49°01'	9°37'
HEILIGENSTEIN	BLOG	N86975	4725	51°13'	9°59'	HEILIGENWALD	FRST	NV3424	7022	48°58'	9°28'
HEILIGENSTEIN	MT	LA3465	5706	50°13'	8°40'	HEILIGENWALD	FRST	NV2774	6522	49°25'	9°22'
HEILIGENSTEIN	BLDG	MU4096	7215	48°43'	8°11'	HEILIGENWÄLDE	MDW	NV2635	8922	49°04'	9°22'
HEILIGENSTEIN	AN	MA8691	5518	50°28'	8°48'	HEILIGENWÄLDE	FRST	MU9088	7319	48°39'	8°52'
HEILIGENSTEIN-B.	HILL	PA6819	6134	49°48'	11°20'	HEILIGENWÄLDE	FRST	NV5117	7024	48°54'	9°42'
HEILIGENSTELLE	AN	NU5626	7924	48°05'	9°45'	HEILIGENWEG	ROAD	MA3940	5914	50°00'	8°09'
HEILIGENSTOCK	FRST	PC1621	4330	51°38'	10°41'	HEILIGENWIEHM	FARM	ME6830	2417	53°31'	8°31'
HEILIGENSTOCK	BLOG	MA7955	5818	50°09'	8°43'	HEILIGENWIESE	FARM	UG3937	6942	49°04'	12°48'
HEILIGENSTOCK	BLOG	MA7257	5817	50°10'	8°37'	HEILIGENWIESE	MDW	N88245	5027	50°57'	10°10'
HEILIGENSTOCK	AN	N82603	5422	50°35'	9°22'	HEILIGENWIESE	FRST	MT9695	8119	47°48'	8°57'
HEILIGENSTOCK	MT	NC9036	4227	51°46'	10°18'	HEILIGENWIESE	AN	NV6441	6825	49°07'	9°53'
HEILIGENSTOCK	AN	NU4128	7823	48°06'	9°33'	HEILIGENWIESEN	MDW	NU2380	7421	48°34'	9°19'

NAME	DESIGNATION	GRID REF.	SHEET NO.	LAT.	LONG.	NAME	DESIGNATION	GRID REF.	SHEET NO.	LAT.	LONG.
HEILIGENWIESEN	MDW	NV8015	7126	48°53'	10°05'	HEILINGGRÜNDL	VAL	QV1406	7237	48°46'	11°55'
HEILIGENWIESEN	MDW	NA9851	5828	50°06'	10°22'	HEILINGHAUSEN	POPL	T09351	6839	49°11'	12°10'
HEILIGENWIESEN	FRST	NA5463	5724	50°13'	9°46'	HEILINGHÄUSL	BLOG	U00488	6439	49°31'	12°17'
HEILIGENWOOG	POND	LV9478	6511	49°27'	7°32'	HEILINGHÖLZ	FRST	U00738	6940	49°04'	12°22'
HEILIGENZELL	POPL	MU1857	7613	48°22'	7°53'	HEILINGHÖLZ	FRST	U02056	6741	49°14'	12°32'
HEILIGENZIMMERN	POPL	MU7953	7618	48°20'	8°43'	HEILINGHÖLZ	FRST	T08441	6938	49°05'	12°02'
HEILIGER B.	HILL	LC0328	3409	52°35'	7°16'	HEILINGHÖLZ	FRST	U01252	6840	49°11'	12°25'
HEILIGER B.	HILL	P02293	3730	52°16'	10°47'	HEILINGHÖLZ	FRST	TR8905	6338	49°40'	12°05'
HEILIGER B.	HILL	M07045	3217	52°45'	8°34'	HEILINGHÖLZL	FRST	T09842	6839	49°06'	12°14'
HEILIGER BERG	AN	MV6832	6917	49°02'	8°34'	HEILINGHS.	BLDG	U01798	6340	49°36'	12°28'
HEILIGER BORN	STRM	M88827	5219	50°48'	8°50'	HEILINGLOH-B.	STRM	TR8803	6338	49°38'	12°04'
HEILIGER BR.	WELL	MU3346	7714	48°16'	8°06'	HEILINGMÜHL	MILL	U03926	7042	48°58'	12°48'
HEILIGER BR.	WELL	MV9309	7119	48°50'	8°54'	HEILINGWALD	FRST	UR1216	6240	49°46'	12°23'
HEILIGER BR.	SPRG	LB4799	4506	51°25'	6°48'	HEILINGWEG	ROAD	U05457	6744	49°15'	12°59'
HEILIGER BRUNNEN	MDW	NU1983	7321	48°36'	9°16'	HEILINGWIES	AN	QA0410	6236	49°42'	11°50'
HEILIGER HAIN	SO	LA6210	6208	49°44'	7°05'	HEILISAU	STRM	MT0378	8312	47°39'	7°43'
HEILIGER HAU	AN	NU4436	7823	48°10'	9°35'	HEILISKOPF	HILL	NC9017	4427	51°36'	10°18'
HEILIGER STEIN	MONU	NT7090	8225	47°46'	9°56'	HEILKER	FARM	M00016	3511	52°29'	7°32'
HEILIGER WALD	FRST	M87213	5317	50°40'	8°36'	HEILKNIPP	HILL	LA1775	5604	50°18'	6°26'
HEILIGER WEG	AN	NU1972	7421	48°30'	9°16'	HEILMANN	FARM	MC1686	3712	52°13'	7°46'
HEILIGER WEG	MDW	NU4068	7523	48°28'	9°32'	HEILMANN-S.	MILL	NA1083	5520	50°24'	9°09'
HEILIGER-B.	HILL	NC8960	4027	51°59'	10°18'	HEILMANNWEG	TRL	MU5421	7916	48°02'	8°23'
HEILIGER-B.	HILL	N86290	4625	51°21'	9°53'	HEILMANSFURT	FORD	NA1931	6021	49°56'	9°16'
HEILIGER-B.	HILL	LV7748	6809	49°10'	7°19'	HEILMBERG	FARM	U03841	6842	49°06'	12°47'
HEILIGER-B.	HILL	LA9353	6011	50°07'	7°30'	HEILMEIER	FARM	TP8669	7538	48°26'	12°07'
HEILIGERAIN	FRST	NA1762	5721	50°13'	9°14'	HEILMEIER	FARM	QU1041	7837	48°11'	11°50'
HEILIGERS-BR.	SPRG	N05402	3624	52°22'	9°47'	HEILMFURT	FARM	UP3277	7442	48°31'	12°43'
HEILIGES HÄUSCHEN	FARM	MA3736	6014	49°58'	8°07'	HEILOH	AN	N05746	3225	52°46'	9°50'
HEILIGES KREUZ	FRST	N83002	5422	50°34'	9°25'	HEILS-B.	HILL	ME9009	2619	53°20'	8°51'
HEILIGES KREUZ	MONU	NV5276	6524	49°26'	9°43'	HEILSAU	STRM	NE9868	2128	53°51'	10°29'
HEILIGES KREUZ	AN	NV5061	6624	49°18'	9°41'	HEILSAU	STRM	PE0172	2129	53°53'	10°32'
HEILIGES KREUZ	AN	N81826	5221	50°47'	9°16'	HEILSBERG	FARM	NA4766	5724	50°15'	9°40'
HEILIGES SEELENMOOR	AN	NE1527	2521	53°29'	9°14'	HEILSBERG	MT	U00936	6940	49°03'	12°23'
HEILIGES HÄUSCHEN	AN	MA3628	6014	49°54'	8°07'	HEILSBERG	BLDG	U00936	6940	49°03'	12°23'
HEILIGFOHRENHAU	FRST	MT6684	8217	47°42'	8°33'	HEILSBERG	RUIN	U00835	6940	49°02'	12°22'
HEILIGGEIST-GER.	ROAD	P08128	7934	48°05'	11°26'	HEILSBRONN	POPL	PV3066	6630	49°20'	10°47'
HEILIGGEIST-H.	FRST	P08129	7934	48°05'	11°26'	HEILSDOORF	POPL	ME8905	2719	53°18'	8°50'
HEILIGGEISTHOLZ	FRST	P06583	7433	48°35'	11°14'	HEILSHOOP	POPL	PE0172	2129	53°53'	10°32'
HEILIGGEISTLOCH	BLOG	MU3531	7814	48°08'	8°08'	HEILSHORN	POPL	M08097	2718	53°13'	8°42'
HEILIGGEISTMÜHLE	MILL	P04094	7331	48°41'	10°54'	HEILSLEITE	FRST	N81631	5121	50°50'	9°14'
HEILIGGEISTMÜHLE	MILL	P05693	7332	48°40'	11°07'	HEILSMOOR	SCRAB	ME9009	2619	53°20'	8°51'
HEILIGGEISTWALO	FRST	P04004	8131	47°52'	10°52'	HEILSPERG	FRST	MT8388	8218	47°44'	8°46'
HEILIGGEISTWALD	FRST	QA0011	6236	49°43'	11°47'	HEILSPERG	RUIN	MT8387	8218	47°44'	8°46'
HEILIGGEISTWIESE	MDW	MA5624	6016	49°55'	8°23'	HEILSTÄTTE HAARDHEIM	HOSP	LC7428	4309	51°41'	7°11'
HEILIGGRAH	CHCH	MT8393	8218	47°47'	8°46'	HEILSTÄTTE HIRSCHHALDE	HOSP	MU6717	7917	48°00'	8°34'
HEILIGHÜTZER	FRST	PV8843	6835	49°07'	11°35'	HEILSTÄTTE HOLSTERHAUSEN	HOSP	LB6092	4607	51°22'	6°59'
HEILIGKREUZ	FARM	QU1438	7837	48°10'	11°53'	HEILSTÄTTE HÖSEL	HOSP	LB5388	4607	51°19'	6°53'
HEILIGKREUZ	AN	MU7878	7418	48°33'	8°42'	HEILSTÄTTE LINDENBERG	HOSP	N83882	4723	51°17'	9°32'
HEILIGKREUZ	POPL	MV7784	6418	49°30'	8°41'	HEILSTÄTTE RUDERBIRKEN	HOSP	LB6263	4808	51°06'	7°02'
HEILIGKREUZ	POPL	NT9689	8227	47°45'	10°17'	HEILSTÄTTE SONNENBERG	HOSP	LV5551	6708	49°12'	7°01'
HEILIGKREUZ	HOSP	U04364	6643	49°18'	12°50'	HEILSTEIN	FRST	U08918	7046	48°54'	13°29'
HEILIGKREUZ	POPL	LA3012	6205	49°44'	6°38'	HEILSTAL	VAL	QV1440	6937	49°04'	11°56'
HEILIGKREUZ	POPL	NA5260	5824	50°11'	9°44'	HEILTHUMS	SLP	NA7380	5626	50°22'	10°02'
HEILIGKREUZ GERÄUMT	ROAD	QU1332	7837	48°06'	11°52'	HEILTUST	POPL	K89138	5102	50°51'	6°02'
HEILIGKREUZ-GER.	ROAD	QU1330	7937	48°05'	11°52'	HEILWACHT	FRST	MA5653	5816	50°08'	8°23'
HEILIGKREUZ-H.	FRST	NA4431	6023	49°56'	9°37'	HEIM-B.	STRM	ME8867	4819	51°09'	9°09'
HEILIGKREUZ-KP.	CHCH	NA1951	5821	50°07'	9°16'	HEIM-B.	STRM	N80466	4820	51°09'	9°04'
HEILIGKREUZBERG	BLDG	NU6706	8025	47°54'	9°54'	HEIM-B.	HILL	MB8277	4718	51°15'	8°44'
HEILIGKREUZHOF	FARM	MU6400	8117	47°51'	8°31'	HEIM-B.	MT	MB5144	5015	50°57'	8°18'
HEILIGKREUZHOLZ	FRST	P06633	7833	48°08'	11°14'	HEIM-B.	STRM	N82677	4722	51°15'	9°22'
HEILIGKREUZKAP.	CHCH	MU9754	7619	48°20'	8°58'	HEIM-B.	MT	MB88076	4718	51°14'	8°43'
HEILIGKREUZKAPELLE	CHCH	MT9592	8219	47°47'	8°56'	HEIM-B.	HILL	NC0705	4520	51°30'	9°06'
HEILIGKREUZMÜHLE	MILL	P02815	8030	47°58'	10°43'	HEIM-B.	HILL	NC2749	4122	51°53'	9°23'
HEILIGKREUZSTEINACH	POPL	MV8581	6518	49°29'	8°47'	HEIM-B.	STRM	LA8834	6010	49°57'	7°26'
HEILIGKREUZSTRASSE	ROAD	MA1636	6013	49°58'	7°50'	HEIM-B.	STRM	LB2211	5304	50°37'	6°29'
HEILIGKREUZTAL	POPL	NU3031	7822	48°08'	9°24'	HEIM-B.	STRM	QV1697	6437	49°35'	11°59'
HEILIGKREUZWEG	ROAD	MA5036	6015	49°58'	8°18'	HEIM-B.	MT	LA9616	6211	49°47'	7°34'
HEILIGKREUZWEG	FRST	NA1954	5821	50°08'	9°16'	HEIM-B.	HILL	LA8012	6210	49°45'	7°20'
HEILIGSTADT	FRST	P02440	7730	48°12'	10°40'	HEIM-B.	MT	MA0818	6112	49°48'	7°43'
HEILIGTEN	AN	MA8635	6018	49°58'	8°49'	HEIM-B.	STRM	KA9746	5903	50°02'	6°10'
HEILIGTEN WEG	ROAD	MA8636	6018	49°59'	8°48'	HEIM-B.	DTCH	LB7132	5109	50°49'	7°10'
HEILIGTHAL	FRST	MT6786	8217	47°44'	8°34'	HEIM-B.	STRM	MB8858	4918	51°04'	8°50'
HEILING	FRST	QV1042	6837	49°06'	11°53'	HEIM-B.	MT	MB4889	4615	51°21'	8°15'
HEILING	FRST	U02246	6841	49°08'	12°34'	HEIM-B.	MT	MB5686	4616	51°19'	8°22'
HEILING GRUND	VAL	PV7721	7034	48°55'	11°25'	HEIM-B.	HILL	MB8790	4618	51°22'	8°49'
HEILING-B.	STRM	U02373	6641	49°23'	12°34'	HEIM-B.	STRM	NU2393	4622	51°23'	9°20'
HEILING-BR.	SPRG	UR1216	6240	49°46'	12°23'	HEIM-B.	STRM	PV7033	6933	49°02'	11°20'
HEILING-H.	FRST	U01594	6440	49°34'	12°26'	HEIM-B.	STRM	MV1245	6812	49°09'	7°47'
HEILING-H.	FRST	QV0674	6637	49°23'	11°50'	HEIM-B.	STRM	MV2446	6813	49°10'	7°58'
HEILING-H.	FRST	NA7232	6026	49°56'	10°00'	HEIM-B.	HILL	MB4474	4715	51°13'	8°12'
HEILING-H.	MDW	U05458	6743	49°15'	12°59'	HEIM-B.	STRM	MB8858	4919	51°04'	8°50'
HEILINGBERG	MT	PV9479	6536	49°26'	11°41'	HEIM-B.	MT	NC5663	3924	52°01'	9°49'
HEILINGBERG	FRST	QV0375	6636	49°24'	11°48'	HEIM-B.	HILL	NC5763	3925	52°01'	9°50'
HEILINGER BINNENLEBE	STRM	NE4437	2424	53°35'	9°40'	HEIM-B.	MT	MB7494	4517	51°24'	8°38'

NAME	DESIGNATION	GRID REF.	SHEET NO.	LAT.	LONG.	NAME	DESIGNATION	GRID REF.	SHEET NO.	LAT.	LONG.
HEIM-B.	MT	M88696	4518	51°25'	8°48'	HEIMBACH	POPL	N80042	5020	50°56'	9°00'
HEIM-B.	HILL	M89799	4519	51°26'	8°58'	HEIMBACH	POPL	LA9689	5911	50°27'	7°32'
HEIM-B.	HILL	N84046	5023	50°58'	9°34'	HEIMBACH	POPL	LA9487	5911	50°25'	7°31'
HEIM-B.	STRM	M89843	5019	50°56'	8°58'	HEIMBACH	STRM	NV3442	6822	49°08'	9°28'
HEIM-B.	STRM	N80142	5020	50°56'	9°01'	HEIMBACH	AN	LV7994	6410	49°35'	7°20'
HEIM-B.	STRM	N83284	4622	51°18'	9°28'	HEIMBACH	POPL	NA1045	5920	50°03'	9°08'
HEIM-B.	STRM	M88770	4818	51°11'	8°49'	HEIMBACH	STRM	KA8746	5902	50°02'	6°02'
HEIM-B.	HILL	NC6557	4025	51°58'	9°57'	HEIMBACH	POPL	MA3156	5814	50°09'	8°02'
HEIM-B.	STRM	MA1442	5912	50°01'	7°48'	HEIMBACH	POPL	PV7033	6934	49°02'	11°20'
HEIM-B.	STRM	MA1141	5912	50°01'	7°46'	HEIMBACH	FRST	N85252	4924	51°01'	9°44'
HEIM-B.	MT	NC9152	4027	51°55'	10°19'	HEIMBACH	STRM	NU8131	7826	48°08'	10°05'
HEIM-B.	FRST	UP3107	8142	47°54'	12°44'	HEIMBACH	STRM	PA1755	5829	50°08'	10°38'
HEIM-M.	MILL	PV6139	6933	49°05'	11°13'	HEIMBACH	STRM	MU6249	7716	48°18'	8°29'
HEIMANN	FARM	MC4524	4315	51°40'	8°13'	HEIMBACH	POPL	NV5239	6824	49°06'	9°43'
HEIMANN	FARM	LC9660	4010	51°59'	7°29'	HEIMBACH URSPR.	SPRG	MU6146	7716	48°16'	8°28'
HEIMANN	FARM	MC2632	4213	51°44'	7°56'	HEIMBACHER WALD	FRST	LA9792	5511	50°28'	7°33'
HEIMANN	FARM	MC2042	4113	51°49'	7°50'	HEIMBACHER WEG	ROAD	MA1137	6012	49°59'	7°46'
HEIMANN	FARM	MC7136	4217	51°46'	8°35'	HEIMBACHER-B.	SLP	MA3155	5814	50°09'	8°02'
HEIMANN	FARM	MC4653	4015	51°55'	8°13'	HEIMBACHER-M.	MILL	NA1144	5920	50°03'	9°09'
HEIMANN	FARM	MC2229	4213	51°42'	7°52'	HEIMBACHERHOF	POPL	LV7398	6309	49°37'	7°14'
HEIMANN	FARM	MC3137	4214	51°47'	8°00'	HEIMBACHERHOF	FARM	NA1045	5920	50°03'	9°08'
HEIMANN	FARM	MC4236	4214	51°46'	8°10'	HEIMBACHGRABEN	FRST	MA0207	6211	49°42'	7°38'
HEIMANN	FARM	LC8923	4310	51°39'	7°24'	HEIMBACHHOF	FARM	MU6459	7617	48°23'	8°31'
HEIMANN	FARM	MC1420	4312	51°37'	7°46'	HEIMBÄCHLE	AN	NV5240	6824	49°07'	9°43'
HEIMANN PAV.	PAV	LB7305	5409	50°35'	7°13'	HEIMBÄCHRÜTTE	RUDGE	MT2270	8413	47°35'	7°58'
HEIMANNBUSCH	FARM	LB7192	4608	51°22'	7°09'	HEIMBACH5 TÄNNIG	FRST	NA9515	6227	49°47'	10°19'
HEIMANNSHOF	FARM	LC3333	4205	51°43'	6°35'	HEIMBACH5HAUS	BLOG	LB3203	5104	50°49'	6°26'
HEIMANNSHOF	FARM	LC4336	4206	51°45'	6°44'	HEIMBERG	RUDGE	MU9335	7819	48°10'	8°55'
HEIMANNSHOF	FARM	LC1507	4504	51°29'	6°20'	HEIMBERG	FARM	UP0552	7740	48°17'	12°22'
HEIMANNSMÜHLE	MILL	MA4484	5515	50°24'	8°13'	HEIMBERG	FARM	PU2351	7629	48°18'	10°40'
HEIMARSCH	AN	NO0726	3420	52°35'	9°06'	HEIMBERG	FRST	NU1005	7120	48°48'	9°08'
HEIMARSHAUSEN	POPL	N81470	4821	51°11'	9°12'	HEIMBERG	AN	NV0413	7120	48°52'	9°03'
HEIMAT	AN	MA3107	6214	49°43'	8°02'	HEIMBERG	FARM	UT1499	8137	47°48'	11°52'
HEIMAT	AN	NV6172	6525	49°24'	9°50'	HEIMBERG	MT	MU9438	7719	48°12'	8°55'
HEIMAT	AN	NV4963	6624	49°19'	9°40'	HEIMBERG	POPL	QV1134	6937	49°01'	11°53'
HEIMAT	AN	NV5362	6624	49°18'	9°44'	HEIMBERG	POPL	LA9212	6211	49°45'	7°30'
HEIMAT	FRST	NV6172	6625	49°24'	9°50'	HEIMBERG	MT	QV0051	6836	49°11'	11°45'
HEIMAT	AN	NV3864	6623	49°20'	9°31'	HEIMBERG	MT	NV3343	6822	49°08'	9°27'
HEIMAT	AN	NV4229	6923	49°01'	9°34'	HEIMBERG	AN	NV4870	6624	49°23'	9°40'
HEIMAT	AN	NV1978	6521	49°27'	9°16'	HEIMBERG	AN	NV4870	6623	49°23'	9°40'
HEIMAT	FRST	PV4848	6832	49°10'	11°02'	HEIMBERG	POPL	NV7371	6626	49°23'	10°01'
HEIMAT	AN	NV8273	6526	49°24'	10°08'	HEIMBERG	HILL	NU8596	7218	48°43'	8°48'
HEIMAT	AN	NV6039	6824	49°06'	9°49'	HEIMBERG	FRST	NV1005	7220	48°48'	9°08'
HEIMAT	FRST	NV6145	6825	49°09'	9°50'	HEIMBERG-GR.	OTICH	QT1499	8137	47°48'	11°52'
HEIMAT	MDW	NV5644	6824	49°09'	9°46'	HEIMBERGER WEG	ROAD	NV7273	6525	49°24'	9°59'
HEIMATEN	FARM	NV4341	6823	49°07'	9°35'	HEIMBERGERHOF	FARM	MA0818	6112	49°48'	7°43'
HEIMATERDE	POPL	LB5799	4507	51°25'	6°56'	HEIMBERGS-KPF.	MT	NC9049	4127	51°53'	10°19'
HEIMATH	FRST	NA4651	5823	50°07'	9°38'	HEIMBERGSKAPPE	MT	NC9048	4127	51°52'	10°19'
HEIMATH	FRST	MC9138	4219	51°48'	8°52'	HEIMBERGSTAL	VAL	NC9049	4127	51°53'	10°19'
HEIMATH	POPL	MC9038	4219	51°48'	8°52'	HEIMBOLDSHAUSEN	POPL	N86734	5125	50°51'	9°57'
HEIMATHEN	FARM	NA2025	6121	49°53'	9°17'	HEIMBOLHALDE	FRST	MU9743	7719	48°14'	8°58'
HEIMATHOF	POPL	MC8246	4118	51°52'	8°44'	HEIMBORN	POPL	M81218	5212	50°42'	7°45'
HEIMATHOLZ	FRST	UP2508	8041	47°54'	12°40'	HEIMBR.	SPRG	NV3052	0722	49°13'	9°25'
HEIMATHSBERG	POPL	TP7607	8138	47°53'	12°00'	HEIMBRAND	POPL	NT4443	8223	47°47'	9°35'
HEIMATHSHAUSEN	FARM	PU7619	7934	48°00'	11°22'	HEIMBRECHTSREUTH	BLDG	UQ7509	7145	48°44'	13°18'
HEIMATHSHOFEN	POPL	QU1015	8036	47°57'	11°49'	HEIMBROCK	FARM	MC6671	3917	52°05'	8°30'
HEIMATLE	FRST	NV2858	6722	49°16'	9°23'	HEIMBRONN	HOSP	NV7624	7018	48°58'	8°40'
HEIMATSBREITE	AN	NU5978	7424	48°33'	9°48'	HEIMBRUCH	POPL	ME4421	2524	53°26'	9°40'
HEIMATSBÜHL	AN	MU6068	7516	48°28'	8°28'	HEIMBUCH	AN	MU8734	7819	48°09'	8°50'
HEIMATSHAUSEN	FARM	PU4959	7632	48°22'	11°01'	HEIMBUCH	AN	MU8737	7818	48°11'	8°50'
HEIMATSMÜHLE	MILL	NV8014	7126	48°52'	10°05'	HEIMBUCH	FARM	TP8935	7838	48°08'	12°10'
HEIMATSREUT	FARM	QU1302	8137	47°50'	11°51'	HEIMBUCH	FARM	TP8935	7839	48°08'	12°10'
HEIMATSWAEN	AN	PV0174	6528	49°25'	10°23'	HEIMBUCHEN-BR.	SPRG	NA2016	6121	49°46'	9°17'
HEIMATSWELER	POPL	NT1898	8121	47°50'	9°14'	HEIMBUCHENTHAL	POPL	NA2126	6121	49°53'	9°17'
HEIMB.	STRM	NT1295	8120	47°48'	9°10'	HEIMBUCHER HEIDE	FRST	ND6195	2725	53°12'	9°55'
HEIMBACH	POPL	MU2872	7514	48°30'	8°02'	HEIMBUCHER HOLZ	FRST	ND6294	2825	53°11'	9°56'
HEIMBACH	STRM	MT2389	8413	47°34'	7°54'	HEIMBUCHER SAND	FRST	ND6094	2825	53°11'	9°54'
HEIMBACH	FARM	MT2271	8413	47°35'	7°58'	HEIMBÜCHLEIN	AN	NV1984	6421	49°30'	9°16'
HEIMBACH	STRM	MT2270	8413	47°35'	7°58'	HEIMBÜCHSHÖFE	POPL	NA5092	5524	50°29'	9°42'
HEIMBACH	STRM	MU6151	7616	48°19'	8°28'	HEIMBÜHL	MDW	NU1474	7421	48°31'	9°11'
HEIMBACH	POPL	LV7397	6309	49°37'	7°14'	HEIMBURG	AN	MV9330	6919	49°01'	8°54'
HEIMBACH	STRM	LV7297	6309	49°37'	7°14'	HEIMBURGEN	AN	NU4068	7523	48°28'	9°32'
HEIMBACH	STRM	MU7927	7818	48°06'	8°43'	HEIMBURGER WALD	MDW	MU2893	7314	48°41'	8°01'
HEIMBACH	POPL	MU1335	7813	48°10'	7°50'	HEIMCHES-B.	MT	M86359	4916	51°05'	8°26'
HEIMBACH	AN	MU1111	8012	47°57'	7°49'	HEIMECK	POPL	MU2427	7913	48°05'	7°59'
HEIMBACH	STRM	MU7745	7718	48°15'	8°41'	HEIMEL	FRST	MA0121	6111	49°50'	7°37'
HEIMBACH	POPL	LB2112	5304	50°38'	6°28'	HEIMEL	FRST	MA0220	6111	49°49'	7°38'
HEIMBACH	STRM	NA9714	6228	49°46'	10°21'	HEIMEL-B.	MT	LV7698	6309	49°37'	7°17'
HEIMBACH	POPL	MU1345	7812	48°10'	7°50'	HEIMEL-B.	STRM	MA0811	6212	49°45'	7°43'
HEIMBACH	STRM	MU6256	7616	48°21'	8°29'	HEIMEL-B.	HILL	N88137	5126	50°53'	10°09'
HEIMBACH	STRM	MU6359	7617	48°23'	8°30'	HEIMEL-B.	HILL	ME8604	2718	53°17'	8°47'
HEIMBACH	STRM	MU6259	7616	48°23'	8°29'	HEIMEL-T.	VAL	MV1696	6313	49°37'	7°50'
HEIMBACH	AN	MU4699	7215	48°44'	8°16'	HEIMELS-B.	HILL	LC8403	4510	51°28'	7°20'
HEIMBACH	STRM	NU4590	7323	48°40'	9°37'	HEIMELS-B.	MT	N86167	4825	51°09'	9°52'

NAME	DESIGNATION	GRID REF.	SHEET NO.	LAT.	LONG.	NAME	DESIGNATION	GRID REF.	SHEET NO.	LAT.	LONG.
HEIMELSBR.	SPRNG	NA6341	5925	50°01'	9°53'	HEIMHILGEN	FARM	UP1014	8040	47°57'	12°27'
HEIMELSTEIN	CLIF	MV2250	6813	49°12'	7°56'	HEIMHOF	ROPL	UR1321	6140	49°49'	12°24'
HEIMEN	FRST	MU8590	7318	48°40'	8°48'	HEIMHOF	ROPL	UV0069	6636	49°20'	11°45'
HEIMEN	POPL	NT6274	8325	47°37'	9°49'	HEIMHOF	POPL	UQ0551	6840	49°11'	12°19'
HEIMEN	MDW	NV1773	6521	49°25'	9°14'	HEIMHOFEN	ROPL	NT7473	8325	47°36'	9°59'
HEIMEN	POPL	NT6274	8324	47°37'	9°49'	HEIMHOLZ	FRST	PV9969	8636	49°20'	11°44'
HEIMEN	POPL	PT2375	8329	47°37'	10°38'	HEIMHOLZ	POPL	NT5671	8424	47°35'	9°44'
HEIMENAU	AN	MU1067	7512	48°27'	7°47'	HEIMICHT	VAL	LA7266	5709	50°14'	7°13'
HEIMENBERG	AN	MV4810	7115	48°50'	8°17'	HEIMICKE	FRST	M82348	5013	50°59'	7°54'
HEIMENBR.	SPRNG	MV6901	7217	48°46'	8°35'	HEIMICKE	POPL	M81357	4912	51°03'	7°46'
HEIMENEGG	POPL	PU1421	7929	48°02'	10°32'	HEIMING	POPL	UQ6201	7244	48°45'	13°07'
HEIMENGRABEN	AN	NV2416	7122	48°54'	9°20'	HEIMING	FARM	UP2313	8041	47°57'	12°38'
HEIMENHAAG	AN	NA3410	6222	49°44'	9°28'	HEIMING	POPL	TP8313	8038	47°56'	12°05'
HEIMENHÄLDE	AN	MV9331	6919	49°02'	8°54'	HEIMING	FARM	LC8266	3909	52°02'	7°17'
HEIMENHALDEN	FARM	PT0999	8128	47°50'	10°28'	HEIMINGHAUSEN	ROPL	M84872	4815	51°12'	8°16'
HEIMENHART	FRST	MV6900	7217	48°45'	8°35'	HEIMISCHROINT	FARM	UP5683	7444	49°35'	13°03'
HEIMENHARTSTRÄSSE	ROAD	MU7097	7217	48°43'	8°35'	HEIMISCHTAL	AN	NV4411	7123	48°51'	9°36'
HEIMENHÄULE	FRST	NU3978	7423	48°33'	9°32'	HEIMKÄUSER-B.	UTCH	M83050	4914	51°00'	8°00'
HEIMENHOF	FARM	NA6094	5425	50°30'	9°51'	HEIMKEN-B.	MT	NC4745	4124	51°51'	9°41'
HEIMENHÜFEN	FARM	RT2097	8129	47°49'	10°36'	HEIMKEN-B.	MT	NC8420	4327	51°37'	10°13'
HEIMENHÜHE	MT	MU4867	7515	48°27'	8°18'	HEIMKERHOLZ	FRST	M84872	4715	51°12'	8°16'
HEIMENHOLZ	FRST	MT1270	8413	47°35'	7°50'	HEIMKERSIEPEN	UTCH	M83154	4914	51°02'	8°01'
HEIMENHOLZ	FRST	MT1170	8412	47°35'	7°49'	HEIMKIRCHEN	POPL	MV0792	6412	49°34'	7°43'
HEIMENKIRCH	POPL	NT6775	8325	47°37'	9°53'	HEIMKIRCHNER-B.	HILL	MV0990	6412	49°33'	7°44'
HEIMENLOCH	MDW	MU9565	7519	48°26'	8°56'	HEIMKREIT	FARM	PT8998	8135	47°48'	11°31'
HEIMENLÖCHLE	AN	MU6089	7516	48°28'	8°28'	HEIMLER	HILL	N81517	5221	50°42'	9°13'
HEIMENMAHU	AN	NU3174	7422	48°31'	9°25'	HEIMLESWALD	FRST	MU5547	7716	48°16'	8°23'
HEIMENSTEIN	CAVE	NU4078	7423	48°43'	9°32'	HEIMLICHER BERG	MT	NA8458	5827	50°10'	10°11'
HEIMENTAL	AN	MV7434	6917	49°03'	8°38'	HEIMLICHER-B.	HILL	MA5349	3918	50°05'	8°20'
HEIMENTAL	VAL	MU8388	7318	48°39'	8°46'	HEIMLICHES B.	STRM	PA9682	5636	50°21'	11°46'
HEIMENTAL	MDW	MU8040	7718	48°13'	8°44'	HEIMLICHES T.	VAL	NA4659	5823	50°11'	9°38'
HEIMENTALÉSBACH	STRM	MV9730	6919	49°01'	8°58'	HEIMLICHSCHÖNAU	FARM	UP1683	7441	48°34'	12°31'
HEIMENTHAL	FARM	M81470	4812	51°10'	7°46'	HEIMLINGEN	AN	LV3486	6406	49°30'	6°43'
HEIMENTOBEL	VAL	NU2780	7422	48°34'	9°22'	HEIMLOGE	FARM	MC6463	3816	52°12'	8°28'
HEIMENWIESEN	MDW	NA3409	6222	49°44'	9°28'	HEIMMOOS	MRSH	PT7468	8433	47°32'	11°19'
HEIMENWINKEL	AN	MT0270	8412	47°35'	7°42'	HEIMMÖD	FARM	UP4850	7743	48°17'	12°57'
HEIMER	FARM	LC5863	3907	52°00'	6°56'	HEIMPERSDORF	POPL	PU6681	7431	48°34'	10°59'
HEIMERANHOLZ	FRST	QU1016	8036	47°58'	11°49'	HEIMPERTSHOFEN	POPL	PU8581	7435	48°33'	11°31'
HEIMERDINGEN	POPL	MV9811	7119	48°51'	8°58'	HEIMPOLOING	FARM	UP0153	7634	48°18'	12°19'
HEIMERDINGER TOR	GATE	MV9707	7119	48°49'	8°58'	HEIMRIEU	FRST	QV1697	6437	49°35'	11°59'
HEIMERDINGER WALD	FRST	NV0011	7120	48°51'	9°00'	HEIMSANG	FARM	L85781	4707	51°16'	6°57'
HEIMERHOLZ	FRST	N80812	5320	50°40'	9°07'	HEIMSANG	FARM	L85388	4607	51°19'	6°53'
HEIMERICH	MT	M82816	5313	50°41'	7°59'	HEIMSANG	FARM	L84886	4606	51°18'	6°49'
HEIMERL-M.	MILL	U00789	6640	49°21'	12°20'	HEIMSANG	STRM	ME0600	2711	53°14'	7°35'
HEIMERLING	AN	MA1708	6213	49°43'	7°51'	HEIMSCHLOOT	FRST	M01421	3412	52°32'	7°44'
HEIMERLOCH	AN	NV3058	6722	49°16'	9°25'	HEIMSEN	POPL	ND0313	3520	52°28'	9°02'
HEIMERN	FARM	MT1362	8413	47°30'	7°51'	HEIMSHEIM	POPL	MV8906	7119	48°48'	8°51'
HEIMERODE	FRST	NC9763	3928	52°00'	10°25'	HEIMSHEIMER FUSSWEG	ROAD	MV8904	7219	48°47'	8°51'
HEIMERODE	POPL	NC9663	3928	52°00'	10°24'	HEIMSHEIMER REIS	FRST	MV9105	7219	48°48'	8°53'
HEIMERRICHT	AN	QV1781	6537	49°27'	11°59'	HEIMSHÖHE	MT	N88731	5127	50°49'	10°14'
HEIMERSBERG	AN	NU7472	7526	48°30'	10°00'	HEIMSTÄTTEN	POPL	PE0768	2129	53°51'	10°38'
HEIMERSBETZEN	VAL	LV8676	6510	49°26'	7°26'	HEIMSTEIG	ROAD	NU4069	7523	48°28'	9°32'
HEIMERSBÜ.	HILL	LA6163	5708	50°12'	7°03'	HEIMSTETTEN	POPL	QU0437	7836	48°09'	11°44'
HEIMERSDORF	POPL	L85252	4907	51°00'	6°53'	HEIMSTETTEN	AN	NU4157	7623	48°22'	9°33'
HEIMERSGRUND	VAL	N89230	5127	50°49'	10°19'	HEIMTAL	VAL	NU3557	7622	48°22'	9°28'
HEIMERSHEIM	POPL	L87000	5409	50°32'	7°10'	HEIMTREIBER	POPL	PA6968	5734	50°14'	11°22'
HEIMERSHEIM	POPL	MA3412	6214	49°45'	8°05'	HEIMWEG	FARM	PV1663	6629	49°18'	10°36'
HEIMERSHEIMER BACH	STRM	MA3815	6214	49°47'	8°08'	HEIN B.	HILL	NE1802	2721	53°16'	9°16'
HEIMERSHEIMER PFAD	ROAD	L87303	5409	50°34'	7°13'	HEIN-B.	MT	NC5433	4224	51°45'	9°47'
HEIMERSHEIMER WALD	FRST	LA6898	5408	50°31'	7°08'	HEIN-B.	STRM	TR9228	6138	49°52'	12°06'
HEIMERSHOF	FARM	L81886	4704	51°18'	6°23'	HEIN-B.	STRM	TR9324	6138	49°50'	12°07'
HEIMERSKLINGE	AN	NA3204	6322	49°41'	9°26'	HEIN-B.	STRM	TR9130	6138	49°53'	12°05'
HEIMERTAL	VAL	NV2010	7121	48°51'	9°16'	HEIN-B.	HILL	NC5044	4124	51°51'	9°44'
HEIMERTINGEN	POPL	NU8621	7926	48°02'	10°09'	HEIN-B.	HILL	NC8648	4125	51°52'	9°58'
HEIMERTSECK	FRST	N80918	5220	50°43'	9°08'	HEIN-B.	HILL	NC0605	4420	51°30'	9°05'
HEIMERTSHAUSEN	POPL	N81121	5220	50°44'	9°10'	HEIN-B.	STRM	TR9231	6038	49°54'	12°06'
HEIMERTSHEIM	POPL	L85220	5207	50°43'	6°54'	HEIN-B.	MT	M85691	4616	51°22'	8°22'
HEIMES	FARM	L81889	4604	51°19'	6°23'	HEIN-B.	HILL	NE7005	2726	53°17'	10°03'
HEIMESBÜSCH	FRST	LA4727	6107	49°52'	6°52'	HEIN-B.	MT	L83796	4514	51°23'	6°40'
HEIMESGRABEN	GRGE	LA4071	5706	50°16'	6°45'	HEIN-B.	SLP	NA8959	5827	50°11'	10°15'
HEIMESREUTIN	POPL	NT5268	8424	47°34'	9°41'	HEIN-B.	HILL	PC0157	4028	51°57'	10°28'
HEIMETTER	FRST	MV8880	6519	49°28'	8°50'	HEIN-B.	HILL	MC7316	4317	51°36'	8°37'
HEIMFELD	POPL	NE6324	2525	53°28'	9°57'	HEIN-B.	ROAD	MA7317	6117	49°48'	8°38'
HEIMGARTEN	AN	MU8249	7618	48°18'	8°46'	HEIN-T.	TWR	NC0605	4420	51°30'	9°05'
HEIMGARTEN	FARM	TP7921	7938	48°00'	12°02'	HEINA	PUP	N84159	4923	51°05'	9°35'
HEIMGARTEN	MT	PT7175	8333	47°36'	11°17'	HEINACH	AN	NU2748	7722	48°17'	9°22'
HEIMGARTEN	FARM	PT5989	8232	47°44'	11°07'	HEINACH	FARM	PA4457	5832	50°09'	11°01'
HEIMGARTEN	AN	MU7326	7917	48°05'	8°38'	HEINACHHOLZ	FRST	PA3857	5831	50°09'	11°56'
HEIMGARTEN	AN	MA7954	5818	50°08'	8°43'	HEINACHSHOF	FARM	PA0431	6028	49°55'	10°27'
HEIMGARTSTEIN	ROCK	UN3491	8242	47°45'	12°47'	HEINACHSWALO	FRST	PA0531	6028	49°55'	10°28'
HEIMGRIESS	AN	NU0459	7620	48°23'	9°03'	HEINADEL	POPL	NC4343	4123	51°50'	9°37'
HEIMHAUSEN	POPL	ME9457	2219	53°46'	8°55'	HEINAU	HILL	NA1563	4723	50°13'	7°49'
HEIMHAUSEN	POPL	NV5862	6624	49°18'	9°48'	HEINBERG	AN	NV5070	6624	49°23'	9°41'
HEIMHILGEN	FARM	UP1629	7941	48°05'	12°32'	HEINBERG	HILL	PV2202	7229	48°45'	10°40'

NAME	DESIGNATION	GRID REF.	SHEET NO.	LAT.	LONG.	NAME	DESIGNATION	GRID REF.	SHEET NO.	LAT.	LONG.
HEINBOCKEL	POPL	NE2136	2421	53°34'	9°19'	HEINERSBERGER W.	FRST	PA8083	5635	50°22'	11°32'
HEINBORN	HILL	MA0869	5712	50°16'	7°43'	HEINERSBERG	HILL	PA3251	5931	50°06'	10°51'
HEINBORN	STRM	LA2081	5604	50°21'	6°28'	HEINERSCHIED	POPL	KA9153	5902	50°05'	6°05'
HEINBROK	MDW	NE7748	2327	53°40'	10°10'	HEINERSDOORF	POPL	PA3160	5831	50°11'	10°50'
HEINBUCHEN-B.	HILL	NE6103	2725	53°16'	9°55'	HEINERSDOORF	POPL	PV1446	6829	49°09'	10°34'
HEINCHEN-B.	HILL	NC7835	4226	51°46'	10°08'	HEINERSDOORF	POPL	PV2683	6530	49°29'	10°44'
HEINCHESBUCKEL	AN	MA8537	6018	49°59'	8°47'	HEINERSDOORFER MÜHLE	MILL	PV2683	6530	49°29'	10°44'
HEINCHSTHÖHE	MT	NA1421	6121	49°50'	9°11'	HEINERSGRÜN	POPL	OA1386	5937	50°23'	12°00'
HEINOE	POPL	NC7073	3826	52°06'	10°01'	HEINERSGRÜN	POPL	PA8442	5935	50°00'	11°34'
HEINDELBERG	MT	OV0556	6736	49°13'	11°49'	HEINERSGRUND	FRST	PA8442	5935	50°00'	11°34'
HEINDELMÜHL	MILL	UP8381	7446	48°34'	13°25'	HEINERSREUTH	POPL	PA9448	5936	50°03'	11°43'
HEINDELSTAL	VAL	NV5293	6424	49°35'	9°43'	HEINERSREUTH	POPL	PA8138	6035	49°58'	11°31'
HEINDL.-H.	FRST	VP1095	7248	48°42'	13°47'	HEINERSREUTH	POPL	PA7950	5935	50°04'	11°30'
HEINDL.-M.	MILL	PV7205	7234	48°46'	11°20'	HEINERSREUTH	POPL	PA8469	5735	50°15'	11°35'
HEINDL.-M.	MILL	UH0561	5839	50°10'	12°16'	HEINERSREUTH	POPL	PA9219	6236	49°48'	11°40'
HEINDLBERG	HILL	OV1015	7137	48°51'	11°52'	HEINERSREUTHER B.	STRM	PA9348	5936	50°03'	11°42'
HEINDLBERG	SLP	UQ0745	6840	49°08'	12°21'	HEINERSTEIN	MT	NU1749	7721	49°18'	9°14'
HEINDOLFELD	FARM	TP8585	7438	48°35'	12°05'	HEINERSWALD	AN	NA4970	5724	50°17'	9°41'
HEINDOLHOF	FARM	PV6346	6833	49°09'	11°14'	HEINES	FARM	NU5816	8024	48°00'	9°47'
HEINDLMÜHLE	MILL	UU07709	7146	48°49'	13°28'	HEINESÄULEN	MONU	NA1505	6221	49°42'	9°13'
HEINDLMÜHLE	FARM	VP1183	7348/49	48°36'	13°47'	HEINESHOF	FARM	LC8827	4306	51°04'	6°48'
HEINDLMÜHLER GR.	UTCH	UU0609	7146	48°49'	13°27'	HEINESWALD	FRST	NU0168	7520	48°28'	9°01'
HEINDLSCHLAG	POPL	VPU295	7248	48°42'	13°40'	HEINEWEDDEL	FRST	NE09807	3528	52°24'	10°26'
HEINE	FARM	NU6900	8125	47°51'	9°55'	HEINEWEDDEL	FRST	NU9805	3628	52°23'	10°26'
HEINE	POPL	ME7706	2617	53°18'	8°40'	HEINGEL	FRST	PU1315	8029	47°59'	11°31'
HEINE	POPL	ME7706	2618	53°18'	8°40'	HEINGEMÜHLE	MILL	LC9297	3610	52°19'	7°25'
HEINE	POPL	LC9890	3711	52°15'	7°31'	HEINGEN	FARM	K89170	4802	51°09'	6°01'
HEINE	POPL	LC7121	4308	51°37'	7°08'	HEINGRUBEN	POND	PAT808	6234	49°42'	11°28'
HEINE	FARM	LC7822	4309	51°38'	7°14'	HEINGRUBEN	AN	NV6970	6625	49°23'	9°57'
HEINE	FARM	LC7721	4309	51°38'	7°13'	HEINHART	POPL	UQ4826	7043	48°58'	12°55'
HEINE BECKS-T.	POND	PC0783	3829	52°11'	10°34'	HEINHARTSBERG	FRST	UQ4125	7043	48°57'	12°50'
HEINE-B.	HILL	N85897	4525	51°25'	9°50'	HEINHAUSEN	FARM	L88570	4810	51°10'	7°22'
HEINE-B.	HILL	PC2893	3731	52°16'	10°53'	HEINHOF	FARM	NO7334	3326	52°39'	10°05'
HEINE-B.	MT	NC2545	4122	51°51'	9°22'	HEINHOLZ	FARM	PE1582	2030	53°58'	10°45'
HEINE-B.	HILL	NC2339	4122	51°48'	9°20'	HEINHOLZ-B.	ROGE	NC2039	4121	51°48'	9°17'
HEINE-B.	HILL	N84856	4924	51°03'	9°41'	HEINHORST	FARM	MO9042	3219	52°44'	8°51'
HEINE-B.	STRM	N84756	4924	51°03'	9°40'	HEINHUB	FARM	TP9666	7539	48°25'	12°14'
HEINE-B.	HILL	NC2526	4322	51°41'	9°22'	HEINIG	FRST	NA6926	6125	49°53'	9°58'
HEINE-B.	HILL	NC2176	3821	52°08'	9°19'	HEINIG	FRST	NA6344	5925	50°03'	9°53'
HEINE-B.	HILL	NC1231	4221	51°44'	9°10'	HEINIGGRAIN	FRST	NA6927	6125	49°53'	9°58'
HEINEBACH	POPL	N84655	4924	51°03'	9°40'	HEINIGHOOP	AN	NO3968	3023	52°58'	9°35'
HEINEBACH	POPL	N84655	4923	51°03'	9°40'	HEINIGS KREUZ	SHR	NA6650	5825	50°06'	9°55'
HEINEBECKS-B.	HILL	PC0684	3829	52°12'	10°33'	HEINIGSHAUBEN	HILL	NA6649	5925	50°05'	9°55'
HEINEBERG	FARM	NF3958	1323	54°40'	9°36'	HEINIG	FARM	MC6073	3816	52°06'	8°25'
HEINEBILLO	SHR	NA1621	6121	49°50'	9°13'	HEINIG	FARM	MC6269	3916	52°04'	8°27'
HEINEBRINK	HILL	N87197	4526	51°25'	10°01'	HEINIG	POPL	UP8182	7446	48°35'	13°23'
HEINEBUCHEN-B.	MT	NC2646	4122	51°52'	9°23'	HEININGEN	POPL	PC0670	3929	52°04'	10°33'
HEINEBUCHENBRUCH	POPL	NC1268	3921	52°04'	9°10'	HEININGEN	POPL	NU4790	7323	48°40'	9°38'
HEINEBURG	RUIN	NV5385	6424	49°31'	9°44'	HEININGEN	POPL	NV3218	7022	48°55'	9°26'
HEINEHÜTEL	FRST	ND7294	2826	53°11'	10°05'	HEININGER FÖRST	FRST	PC0471	3929	52°05'	10°31'
HEINEFELO	FARM	MO5463	3015	52°55'	8°19'	HEININGER MÜHLE	MILL	UP4608	8043	47°54'	12°56'
HEINEFELDER B.	DTCH	MO5564	3015	52°55'	8°20'	HEININGSBERG	AN	NU1848	7721	48°17'	9°14'
HEINEHOF	FARM	MU1307	8013	47°55'	7°50'	HEINISCHE BRUCH	FRST	PC0950	4129	51°53'	10°35'
HEINEKAMP	MDW	NC0682	3820	52°11'	9°05'	HEINISCHHOF	FARM	LA0251	5903	50°05'	6°14'
HEINEKENSTOT	FRST	PC1886	3730	52°13'	10°44'	HEINISCHSEIFEN	POPL	LA0947	5904	50°03'	6°20'
HEINEL	AN	LA4725	6107	49°51'	6°52'	HEINISHOF	RUIN	MU3486	7314	48°37'	8°06'
HEINEMANN	FARM	MC0428	4311	51°42'	7°37'	HEINISLOCH	FRST	MU1105	8112	47°53'	7°43'
HEINEMANN BUCHE	MONU	MA7621	6118	49°50'	8°40'	HEINITZ-DECHEN	POPL	LV6566	6608	49°20'	7°08'
HEINEMANN'S HÖHE	MT	NC9268	3928	52°03'	10°20'	HEINITZER WEIHER	POND	LV6565	6608	49°19'	7°08'
HEINEN	FRST	PC4190	3732	52°14'	11°04'	HEINITZER-BERG	HILL	PA9862	5936	50°11'	11°46'
HEINEN	FARM	LC2900	4505	51°25'	6°32'	HEINKEN HEDFELD	POPL	L89269	4810	51°10'	7°28'
HEINEN-B.	HILL	PD1905	3630	52°23'	10°45'	HEINKEN-B.	STRM	MC2889	3713	52°15'	7°57'
HEINENBERG	FRST	NU3753	7623	48°20'	9°30'	HEINKENBORSTEL	POPL	NE4998	1824	54°08'	9°45'
HEINENBEUELS-B.	HILL	LA1582	5604	50°22'	6°24'	HEINKENBUSCH	FARM	NV7144	6825	49°09'	9°58'
HEINENBUSCH	POPL	L85666	4807	51°08'	6°56'	HEINKENSTRUCK	FARM	NF2404	1822	54°11'	9°22'
HEINENBUSCH	POPL	L88842	5010	50°55'	7°25'	HEINKES	FARM	L82285	4704	51°17'	6°27'
HEINENHAU	FRST	NV9313	7127	48°52'	10°16'	HEINKOPEN	FRST	NU6492	2825	53°10'	9°58'
HEINENHOF	FARM	KA8826	6102	49°51'	6°03'	HEINLE INSHAUS	BLOG	PA6569	5733	50°15'	11°19'
HEINENHOLZ	FRST	PC2684	3831	52°11'	10°50'	HEINLE INSHOF	POPL	PV6966	6633	49°19'	11°20'
HEINENHOOP	FRST	PD1200	3629	52°20'	10°38'	HEINLESBERG	AN	NU1598	7221	48°44'	9°12'
HEINENKAMP	FRST	PD0800	3629	52°20'	10°35'	HEINLESKLENGE	VAL	NV6244	6825	49°09'	9°51'
HEINER-B.	HILL	LV2590	6405	49°32'	6°35'	HEINLESMÜHLE	MILL	NV5117	7024	48°54'	9°42'
HEINER-B.	HILL	LA8532	6010	49°56'	7°24'	HEINLESWEG	ROAD	PA2575	5630	50°19'	10°46'
HEINERBAUERHNF.	FARM	MU4657	7615	48°22'	8°16'	HEINLOH	AN	NV6769	6625	49°22'	9°55'
HEINERHÖHE	HILL	N84061	4823	51°06'	9°34'	HEINRI	AN	KV9988	6403	49°31'	6°13'
HEINERS-B.	STRM	PA9935	6036	49°56'	11°46'	HEINRICH GRIESEHSL.	FARM	NV5680	8344	47°39'	13°05'
HEINERS-B.	HILL	NA7050	5925	50°06'	9°59'	HEINRICHBLICK	AN	TR9908	6339	49°41'	12°13'
HEINERS-GR.	VAL	NA6558	5825	50°10'	9°55'	HEINRICHENTAL	VAL	MV1806	6613	49°20'	7°52'
HEINERS-GRUND	VAL	PA8083	5635	50°22'	11°32'	HEINRICHING	POPL	UP7364	7545	48°25'	13°17'
HEINERSBERG	POPL	PA8083	5635	50°22'	11°32'	HEINRICHMANN	FARM	MC1264	3912	52°01'	7°43'
HEINERSBERG	FARM	PA9019	6235	49°48'	11°38'	HEINRICHMANN	FARM	LC9667	3910	52°03'	7°29'
HEINERSBERG	FARM	PA8530	6135	49°54'	11°35'	HEINRICHQU.	WELL	NC0132	4220	51°44'	9°01'
HEINERSBERG	HILL	TR9170	5738	50°15'	12°04'	HEINRICH5	FARM	MC6244	4116	51°51'	8°27'
HEINERSBERG	POPL	TR9070	5738	50°15'	12°03'	HEINRICH5 B.	HILL	NC0179	3820	52°10'	9°01'

NAME	DESIGNATION	GRID REF.	SHEET NO.	LAT.	LONG.	NAME	DESIGNATION	GRID REF.	SHEET NO.	LAT.	LONG.
HEINRICH-S-B.	MT	MA9623	6119	49°52'	8°56'	HEINZBERG	POPL	K89660	4902	51°03'	6°05'
HEINRICH-S-B.	ROGE	MA1072	5612	50°18'	7°44'	HEINZBERG	FARM	N00578	2920	53°03'	9°04'
HEINRICH-S-B.	STRM	NA3725	6123	49°53'	9°31'	HEINZBERG	POPL	M84054	4914	51°02'	8°08'
HEINRICH-S-B.	MT	NA1733	6021	49°57'	9°14'	HEINZBERG-B.	STRM	MB3956	4914	51°03'	8°08'
HEINRICH-S-B.	HILL	LV1597	6404	49°36'	6°26'	HEINZSCHENWALL	FARM	ME9828	2419	53°30'	8°58'
HEINRICH-S-B.	MT	NC2947	4122	51°52'	9°25'	HEINZSCHER KPF.	HILL	MB9049	5019	50°59'	8°52'
HEINRICH-S-B.	HILL	NC6613	4425	51°34'	9°57'	HEINSELWINKEL	FARM	TP8576	7438	48°30'	12°05'
HEINRICH-S-B.	STRM	NA3427	6122	49°54'	9°28'	HEINSEN	POPL	N09091	2828	53°10'	10°21'
HEINRICH-S-B.	HILL	NC8443	4127	51°50'	10°13'	HEINSEN	POPL	NC3048	4122	51°53'	9°26'
HEINRICH-S-B.	HILL	MA7189	5517	50°27'	8°35'	HEINSEN	EST	NC4568	3923	52°04'	9°40'
HEINRICH-S-BR.	WELL	NA2728	6022	49°54'	9°23'	HEINSEER HOLZ	FRST	NC4467	3923	52°03'	9°38'
HEINRICH-S-BR.	SPRG	PA7228	6134	49°53'	11°23'	HEINSEER WALD	FRST	NC2847	4122	51°52'	9°25'
HEINRICH-S-BR.	WELL	NC6444	4125	51°51'	9°56'	HEINSEER WALD	FRST	NC2845	4122	51°51'	9°25'
HEINRICH-S-GR.	OTCH	NA5034	6024	49°57'	9°42'	HEINSEER-B.	STRM	NC4872	3924	52°06'	9°42'
HEINRICH-S-GR.	OTCH	NA5032	6024	49°56'	9°42'	HEINSEIM	POPL	NV1056	6720	49°15'	9°08'
HEINRICH-S-M.	MILL	NA3924	6123	49°52'	9°32'	HEINSEIMER WEG	AN	MV9406	7119	48°48'	8°55'
HEINRICH-S-TAL	VAL	NA4257	5823	50°10'	9°35'	HEINSHORST	FARM	NE9331	2428	53°31'	10°24'
HEINRICH-S-B' G.	FARM	UPO219	8040	48°00'	12°21'	HEINSHORST	FRST	NE9331	2428	53°31'	10°24'
HEINRICH-SBERG	AN	MV9100	7219	48°45'	8°53'	HEINSLIOCH	FRST	KA9414	6202	49°45'	6°08'
HEINRICH-SBERG	FRST	NA2629	6022	49°55'	9°22'	HEINSLER RAIN	AN	MU8946	7719	48°16'	8°51'
HEINRICH-SBERG	HILL	PV3584	6531	49°30'	10°52'	HEINSTEIN	AN	QV0577	6536	49°25'	11°50'
HEINRICH-SBERG	POPL	UQ3676	6542	49°25'	12°44'	HEINSTETTEN	POPL	MU9731	7819	48°08'	8°58'
HEINRICH-SBERG	FARM	UP2461	7641	48°23'	12°37'	HEINSTETTER HÖHE	AN	NU0221	7920	48°02'	9°02'
HEINRICH-SBERG	HILL	QV0350	6836	49°10'	11°47'	HEINSTETTER RAIN	AN	MU9833	7819	48°09'	8°58'
HEINRICH-SBERG	MT	PV7565	6634	49°19'	11°25'	HEINSTETTER WEG	ROAD	MU9735	7819	48°10'	8°58'
HEINRICH-SBR.	SPRG	NV3432	6922	49°02'	9°28'	HEINTAL	VAL	NB8791	7327	48°40'	10°11'
HEINRICH-SBRUNN	POPL	UQ9519	7047	48°55'	13°34'	HEINTEL	VAL	NC2541	4122	51°49'	9°22'
HEINRICH-SBRUNNER REUTEN	AN	UQ9620	7047	48°55'	13°35'	HEINTIESMAILLE	MILL	LB7468	4809	51°09'	7°12'
HEINRICH-SBÜCHLE	FRST	NU4366	7523	48°27'	9°35'	HEINTROP	POPL	NC3323	4314	51°39'	8°02'
HEINRICH-SBÜHL	AN	NT5395	8124	47°48'	9°43'	HEINTZEN SÄGMÜHLE	MILL	MV6208	7116	48°49'	8°29'
HEINRICH-SBURG	POPL	NU6117	7924	48°00'	9°49'	HEINTZENBURGER	FARM	KA9333	6002	49°55'	6°07'
HEINRICH-SBURG	MINE	MB3623	5214	50°45'	8°05'	HEINUM	POPL	NC5669	3924	52°04'	9°49'
HEINRICH-SBURG	SLP	PV7764	6634	49°18'	11°26'	HEINUM WALLENSTEDTER WALD	FRST	NC5765	3924	52°02'	9°50'
HEINRICH-SCHACHT	MINE	LV5763	6608	49°18'	7°02'	HEINUM-WALLENSTEDTER WALD	FRST	NC5668	3924	52°04'	9°49'
HEINRICH-SCHOF.	POPL	QU2002	8137	47°50'	11°56'	HEINUM-WALLENSTEDTER WALD	FRST	NC5767	3925	52°03'	9°50'
HEINRICH-SCHOOBL	FARM	UP7271	7545	48°29'	13°16'	HEINUM-WALLENSTEDTER WALD	FRST	NC5766	3925	52°02'	9°50'
HEINRICH-SCHORF	FARM	PA9282	5636	50°21'	11°42'	HEINUMER B.	HILL	NC5669	3924	52°04'	9°49'
HEINRICH-SCHORF	FARM	UP3109	8042	47°55'	12°44'	HEINUMER LEINE	OTCH	NC5568	3924	52°04'	9°48'
HEINRICH-SCHORF	POPL	UP5483	7444	48°35'	13°01'	HEINWIESEN	AN	MB8917	5219	50°42'	8°50'
HEINRICH-SCHORF	POPL	MB6082	4716	51°17'	8°26'	HEINWINKEL	AN	NT3687	8222	47°44'	9°29'
HEINRICH-SCHOF	MT	UQ3777	6542	49°25'	12°45'	HEINZ	POPL	PT7892	8234	47°45'	11°23'
HEINRICH-SCHOF	FRST	PV6939	6933	49°05'	11°19'	HEINZ	FARM	UP3510	8042	47°55'	12°47'
HEINRICH-SCHOF	MÖW	MB9901	5419	50°34'	8°59'	HEINZBÜSCH	AN	LA0956	5804	50°07'	6°20'
HEINRICH-SCHOF	POPL	NC3955	4023	51°57'	9°34'	HEINZ-B.	STRM	LA8637	6010	49°58'	7°25'
HEINRICH-SCHOF	FRST	NA5322	6124	49°51'	9°44'	HEINZ-B.	MT	NA0398	5420	50°32'	9°02'
HEINRICH-SCHOF	BLDG	LV5260	6707	49°16'	6°58'	HEINZEBERG	FRST	NB0313	5320	50°40'	9°02'
HEINRICH-SCHOF	FRST	LA7070	5709	50°16'	7°11'	HEINZEBERGSECK	AN	NB0412	5320	50°40'	9°04'
HEINRICH-SCHOF	POPL	PU6499	7233	48°44'	11°14'	HEINZECK	AN	NB0612	5320	50°40'	9°05'
HEINRICH-SCHOF	FRST	NA7150	5825	50°06'	9°59'	HEINZEGRABEN	VAL	NB7335	5126	50°52'	10°02'
HEINRICH-SCHOF	FARM	NE9122	2528	53°26'	10°22'	HEINZEL-B.	HILL	MU8159	7618	48°23'	8°44'
HEINRICH-SCHOF	FARM	NE6586	1926	54°01'	9°59'	HEINZEL-B.	HILL	LV7392	6409	49°34'	7°14'
HEINRICH-SCHOF	FARM	NA6180	5625	50°22'	9°52'	HEINZELBERG	FRST	MA5877	5616	50°21'	8°25'
HEINRICH-SCHOF	FARM	MF8169	1218	54°46'	8°42'	HEINZELBERG	FARM	PT0487	8228	47°44'	10°23'
HEINRICH-SCHOF	POPL	PU4740	7831	48°12'	10°59'	HEINZELBERG	SLP	PV7071	6634	49°22'	11°20'
HEINRICH-SCHOF	POPL	PU4740	7731	48°12'	10°59'	HEINZELBERGHALDE	SLP	MU5271	7516	48°29'	8°21'
HEINRICH-SCHOF	ROAD	PU4841	7731	48°12'	10°59'	HEINZELMÄNNCHEN	MT	MA0871	5712	50°17'	7°43'
HEINRICH-SCHOFER HOLZ	FRST	PU5039	7832	48°11'	11°01'	HEINZELT	FRST	LA3974	5706	50°18'	6°44'
HEINRICH-SCHÖHE	MT	PC1239	4229	51°47'	10°37'	HEINZEMANNSKOPF	FRST	NB0716	5320	50°42'	9°06'
HEINRICH-SCHÖHE	HILL	NA1461	5721	50°12'	9°12'	HEINZEN A.	BLDG	UN0690	8240	47°44'	12°25'
HEINRICH-SCHÖHE	POPL	PA7986	5635	50°24'	11°31'	HEINZEN M.	MILL	LA7427	6109	49°53'	7°15'
HEINRICH-SCHÖHE	HILL	MB0991	4612	51°22'	7°41'	HEINZEN-B.	HILL	NB7773	4726	51°12'	10°06'
HEINRICH-SCHÖHE	CAVE	MB1492	4612	51°22'	7°46'	HEINZEN-B.	STRM	LA8920	6110	49°40'	7°28'
HEINRICH-SCHÖTTE	MILL	MB0525	5211	50°46'	7°39'	HEINZEN-B.	RDGE	MV3996	6314	49°37'	8°10'
HEINRICH-SCHÖN.	POPL	UQ2074	6541	49°23'	12°31'	HEINZEN-B.	HILL	MB9909	5319	50°38'	8°59'
HEINRICH-SCHÖNEN	POPL	UQ2074	6641	49°23'	12°31'	HEINZEN-B.	MT	LA8007	6210	49°42'	7°20'
HEINRICH-SCHÖPF	HILL	MA1619	6113	49°49'	7°50'	HEINZEN-B.	ROGE	LA3608	6206	49°42'	6°44'
HEINRICH-SCHÖPF	AN	NA6518	6125	49°49'	9°54'	HEINZEN-B.	HILL	LA1525	6104	49°51'	6°26'
HEINRICH-SCHÖPF	MILL	PV3792	6431	49°34'	10°53'	HEINZEN-B.	HILL	MA5655	5816	50°09'	8°23'
HEINRICH-SCHÖPF	POPL	UQ8308	7146	48°49'	13°25'	HEINZEN-B.	HILL	LA3594	5506	50°28'	6°40'
HEINRICH-SCHÖPF	OTCH	UQ8308	7146	48°49'	13°25'	HEINZEN-B.	HILL	LA0544	5903	50°01'	6°17'
HEINRICH-SCHÖPF	FARM	PF3728	1632	54°23'	11°07'	HEINZEN-B.	MT	LA7040	5909	50°00'	7°11'
HEINRICH-SCHÖPF	GRGE	LA4291	5506	50°27'	6°46'	HEINZEN-B.	MT	MB9783	4619	51°18'	8°58'
HEINRICH-SCHÖPF	FRST	NC8638	4227	51°47'	10°15'	HEINZEN-B.	HILL	LV5379	6507	49°27'	6°58'
HEINRICH-SCHÖPF	GRGE	NB8672	4827	51°12'	10°14'	HEINZEN-B.	MT	MA0880	5612	50°22'	7°43'
HEINRICH-SCHÖPF	FRST	NC0097	3620	52°19'	9°00'	HEINZEN-KPF.	MT	LA6570	5708	50°16'	7°07'
HEINRICH-SCHÖPF	POPL	MB5289	4615	51°21'	8°19'	HEINZENMÄHLEN	AN	NB1808	5321	50°37'	9°15'
HEINRICH-SCHÖPF	POPL	NA2446	5922	50°04'	9°20'	HEINZENAU	FARM	PU7900	8134	47°50'	11°23'
HEINRICH-SCHÖPF	FARM	NT0499	8120	47°51'	9°03'	HEINZENBACH	POPL	LA8637	6010	49°58'	7°25'
HEINRICH-SCHÖPF	AN	NC8242	4127	51°49'	10°11'	HEINZENBERG	POPL	MA5781	5616	50°23'	8°24'
HEINRICH-SCHÖPF	AN	NV1310	7121	48°51'	9°11'	HEINZENBERG	POPL	LA9120	6110	49°49'	7°29'
HEINRICH-SCHÖPF	AN	NV5478	6524	49°27'	9°44'	HEINZENBERG	HILL	PA6825	6134	49°51'	11°20'
HEINRICH-SCHÖPF	HILL	LA2286	5605	50°24'	6°29'	HEINZENBERG	MT	UQ2995	6441	49°35'	12°38'
HEINRICH-SCHÖPF	MT	NV1201	7220	48°46'	9°10'	HEINZENBERG	AN	NV0327	6920	49°00'	9°02'
HEINRICH-SCHÖPF	FARM	NF0958	1320	54°40'	9°08'	HEINZENBERG	FRST	LA2715	6205	49°46'	6°36'

NAME	DESIGNATION	GRID REF.	SHEET NO.	LAT.	LONG.	NAME	DESIGNATION	GRID REF.	SHEET NO.	LAT.	LONG.	
HEINZENBERGER	GESELLSCHAFTS-M.	MILL	LA9119	6110	49°49'	7°29'	HEISERBR.	WELL	NV6912	7125	48°51'	9°56'
HEINZENBÜHL		HILL	MU7057	7617	48°22'	8°36'	HEISERHEID	MT	NA0552	5820	50°07'	9°04'
HEINZENBÜHL		HILL	PA9332	6036	49°54'	11°41'	HEISERHOF	FARM	NC1918	4321	51°37'	9°16'
HEINZENBUSCH		AN	NV4664	6623	49°20'	9°38'	HEISERLICH	AN	MV5417	7016	48°54'	8°22'
HEINZENECK		FRST	MA1729	6013	49°54'	7°50'	HEISERSKLINGE	VAL	NV7775	6526	49°25'	10°04'
HEINZENFELD		AN	NU5594	7224	48°42'	9°45'	HEISERWALD	AN	MA3835	6014	49°58'	8°08'
HEINZENGRABEN		AN	NV7258	6725	49°16'	9°59'	HEISFELDE	POPL	LE9601	2710	53°15'	7°26'
HEINZENHAUSEN		POPL	LV9998	6311	49°38'	7°36'	HEISFELDER SIELTIEF	CNAL	LE9501	2710	53°15'	7°26'
HEINZENHECKE		GRGE	NA3607	6223	49°43'	9°30'	HEISFELDERFELD	POPL	LE9801	2710	53°15'	7°28'
HEINZENHECKE		AN	LA8711	6210	49°44'	7°26'	HEISFELDER SIEL	LCKS	LE9300	2710	53°14'	7°24'
HEINZENHOF		FARM	LA2148	5905	50°03'	6°30'	HEISHOF	FARM	LC0625	4303	51°38'	6°12'
HEINZENHOF		FARM	PU0929	7828	48°06'	10°28'	HEISING	FARM	UP1082	7440	48°34'	12°25'
HEINZENKLAM		GRGE	MV8090	6418	49°34'	8°43'	HEISING	POPL	NT9892	8227	47°46'	10°19'
HEINZENLOH		FRST	MA3658	5814	50°10'	8°06'	HEISINGEN	POPL	LB6596	4608	51°24'	7°04'
HEINZENMOOS		PAST	PT4175	8331	47°37'	10°53'	HEISINGEN	BLDG	LB6696	4508	51°24'	7°04'
HEINZENMOOS-GR.		DTCH	PT4174	8331	47°36'	10°53'	HEISINGEN	POPL	LB6596	4508	51°24'	7°04'
HEINZENMÜHLE		MILL	PV4644	6832	49°08'	11°00'	HEISINGER MARK	FRST	LB6447	4508	51°24'	7°02'
HEINZENMÜHLE		MILL	NV7548	6826	49°11'	10°02'	HEISMANN	FARM	LC4037	4206	51°46'	6°41'
HEINZENTAL		VAL	NU2363	7521	48°25'	9°19'	HEISMANN	FARM	MC6055	4016	51°57'	8°25'
HEINZENTAL		VAL	NV9201	7227	48°45'	10°15'	HEISMANN	FARM	MC5952	4016	51°55'	8°24'
HEINZENTAL		POPL	MV2186	6413	49°31'	7°55'	HEISPEL	HILL	MB3802	5414	50°34'	8°07'
HEINZER-B.		STRM	LA6120	6108	49°49'	7°04'	HEISS	FARM	UP4371	7543	48°28'	12°53'
HEINZERATH		POPL	LA6221	6108	49°49'	7°05'	HEISS	FARM	UN4076	8343	47°37'	12°52'
HEINZERATHER M.		MILL	LA5443	5907	50°01'	6°58'	HEISS GRABEN	OTCH	MA6731	6017	49°56'	8°32'
HEINZEWAND		FRST	NB7235	5126	50°52'	10°01'	HEISS-GR.	WELL	MV1896	6313	49°37'	7°52'
HEINZHOF		POPL	QV0271	6636	49°21'	11°47'	HEISS-M.	MILL	PV8504	7235	48°46'	11°31'
HEINZKYLLER-M.		MILL	LA2831	6005	49°54'	6°36'	HEISSANGER	FARM	UN1099	8140	47°49'	12°28'
HEINZL-B.		STRM	UQ2167	6641	49°20'	12°32'	HEISSBERG	ROGE	MV0263	6611	49°19'	7°39'
HEINZLBCH.		STRM	UQ0551	6839	49°11'	12°19'	HEISSBERG	FRST	MT0787	8212	47°44'	7°46'
HEINZLGR.		FARM	UQ3670	6642	49°22'	12°44'	HEISSBERG	HILL	PA5951	5933	50°05'	11°13'
HEINZLGR.		FARM	UQ3669	6642	49°21'	12°44'	HEISSBÜHL	AN	MT0086	8212	47°43'	7°40'
HEINZLGRÜN		POPL	UQ3571	6642	49°22'	12°44'	HEISSBÜHL	HILL	MV3239	6814	49°06'	8°04'
HEINZLMÜHL		FARM	UQ0550	6839	49°10'	12°19'	HEISSE WAND	FRST	NA1761	5721	50°12'	9°14'
HEINZMANN		AN	NU1979	7421	48°34'	9°16'	HEISSE-KPF.	MT	MA5566	5716	50°15'	8°22'
HEINZMANNSHOF /HEIZEMEHOFF/		FARM	MU4639	7715	48°12'	8°16'	HEISSEHECK	FRST	MA5566	5716	50°15'	8°22'
HEIPERT		FRST	LA5859	5808	50°10'	7°01'	HEISSEL	AN	MU0773	7412	48°30'	7°44'
HEIPERTZ		POPL	LB6168	4808	51°09'	7°01'	HEISSEN	POPL	PU0904	8128	47°53'	10°28'
HEIPESCHL		DTCH	KA9619	6203	49°47'	6°10'	HEISSEN	FARM	PT5297	8132	47°48'	11°02'
HEIPKE		POPL	MC8064	3918	52°02'	8°43'	HEISSEN	POPL	NT5592	8224	47°47'	9°44'
HEIRATHSSTEIN		ROCK	UN4465	8443	47°31'	12°56'	HEISSEN	FARM	UP4077	7443	48°31'	12°50'
HEIRICH		MT	NU0548	7720	48°17'	9°04'	HEISSEN	POPL	LC5500	4507	51°26'	6°55'
HEIRICHS-BR.		SPRG	PC0847	4129	51°52'	10°34'	HEISSEN-B.	HILL	NA6673	5625	50°18'	9°58'
HEIRING EDELBECK		FARM	MC0961	3912	51°59'	7°41'	HEISSEN-BERG	HILL	NA4831	6024	49°56'	9°40'
HEIROTH		POPL	LA4374	5706	50°18'	6°48'	HEISSEN-GR.	DTCH	UN2993	8242	47°46'	12°43'
HEIS-B.		HILL	LA3564	5706	50°12'	6°41'	HEISSEN-M.	MILL	UN5080	8344	47°39'	13°00'
HEIS-KPF.		MT	MB6761	4817	51°06'	8°32'	HEISSENBAUER	FARM	QT2186	8337	47°41'	11°57'
HEISBACH		STRM	KA8818	6202	49°47'	6°03'	HEISSENBERG	SLP	QT2186	8337	47°41'	11°57'
HEISBERG		AN	NU0935	7820	48°10'	9°07'	HEISSENBERG	FRST	MV8684	6418	49°30'	8°49'
HEISBERG		POPL	MB2437	5113	50°53'	7°55'	HEISSENBERG	FRST	NV3889	6423	49°33'	9°32'
HEISBICH		FARM	LA0921	6104	49°49'	6°20'	HEISSENBERG	POPL	ME8906	2619	53°18'	8°50'
HEISBORNER HÖHE		MT	LV3188	6406	49°31'	6°40'	HEISSENHÜTTE	AN	MV8683	6418	49°30'	8°49'
HEISBOURGER		VAL	LV0594	6403	49°34'	6°18'	HEISSENHÜTTE	AN	MV8684	6418	49°30'	8°49'
HEISCH		FARM	NF7531	1526	54°25'	10°10'	HEISSENFELD	DTCH	QT2086	8337	47°41'	11°56'
HEISCH		HILL	NF6921	1626	54°20'	10°04'	HEISSENGRABEN	FARM	UN5482	8344	47°40'	13°03'
HEISCH		AN	PF0116	1729	54°17'	10°33'	HEISSENGUT	FARM	UP4379	7443	48°33'	12°52'
HEISCH-B.		HILL	LV5278	6507	49°26'	6°58'	HEISENHUB	MT	QT2085	8337	47°41'	11°56'
HEISCH-B.		MT	MV2049	6813	49°11'	7°54'	HEISENPLATTE	FARM	NU8805	8127	47°53'	10°11'
HEISCH-B.		STRM	MV2148	6813	49°11'	7°55'	HEISENSCHWENDE	AN	MU3697	7214	48°43'	8°08'
HEISCHHEID		POPL	MB0544	5011	50°56'	7°39'	HEISENSTEIN	POPL	UQ1635	6940	49°02'	12°24'
HEISCHEN-GR.		DTCH	QT1185	8336	47°41'	11°49'	HEISENZELL	FRST	NT5493	8224	47°47'	9°43'
HEISCHENHOF		FARM	LC1832	4204	51°43'	6°22'	HEISSER FORST	AN	MU9885	7319	48°37'	8°58'
HEISCHER B.		HILL	MA0804	6312	49°41'	7°43'	HEISSER STEIN	HILL	NB8023	5226	50°45'	10°08'
HEISCHER-B.		HILL	LV6387	6408	49°31'	7°07'	HEISSER-B.	ST	NT5493	8224	47°47'	9°43'
HEISCHER-B.		HILL	LV6989	6409	49°32'	7°11'	HEISSERWALD	POPL	PU3092	7330	48°40'	10°46'
HEISCHHOF		FARM	NF5822	1625	54°20'	9°53'	HEISSERWALD	FRST	MA6326	6116	49°53'	8°29'
HEISCHKATE		FARM	PF1103	1830	54°10'	10°42'	HEISSHEIM	AN	MU7701	8118	47°52'	8°41'
HEISCHKOPPEL		FRST	PF1210	1730	54°13'	10°43'	HEISSFELD	AN	NV5486	6424	49°31'	9°45'
HEISDORF		POPL	LA1656	5804	50°08'	6°25'	HEISSGELÄND	FARM	PU6949	7733	48°16'	11°17'
HEISDORF S/ALZETTE		POPL	KA9306	6302	49°40'	6°08'	HEISSGRAT	FARM	QT2097	8237	47°47'	11°56'
HEISDORFER-B.		STRM	LA1656	5804	50°08'	6°25'	HEISSHOF	POPL	PU8580	7435	48°33'	11°31'
HEISE		POPL	ME8016	2618	53°24'	8°42'	HEISSKISTLER	FARM	HC7783	3718	52°12'	8°40'
HEISE		POPL	ME7917	2518	53°24'	8°41'	HEISSMANNING	AN	MD1063	3012	52°54'	7°40'
HEISEBÄUMCHEN		MONU	MA0967	5712	50°15'	7°43'	HEISSMEIER	POPL	UP2865	7542	48°25'	12°40'
HEISEBECK		POPL	NC4515	4423	51°35'	9°39'	HEISSMOOR	POPL	NC9661	4028	51°59'	10°24'
HEISEDE		POPL	NC5890	3725	52°15'	9°51'	HEISSPRECHTING	POPL	NE4345	2323	53°39'	9°39'
HEISELOCH		POPL	NT3480	8322	47°40'	9°27'	HEISSUM	POPL	NE4445	2324	53°39'	9°40'
HEISEN		FARM	LB1796	4604	51°23'	6°22'	HEIST	BLDG	LB8703	5406	50°33'	6°42'
HEISEN		GRGE	LB2390	4604	51°20'	6°28'	HEIST	STRM	MA2681	5613	50°23'	7°58'
HEISENBERG		AN	NV8217	7026	48°54'	10°07'	HEISTAROBURG	POPL	MA2881	5613	50°23'	7°59'
HEISENNACKEN		RDGE	NC4749	4124	51°53'	9°41'	HEISTENBACH	HILL	NB5261	4824	51°06'	9°44'
HEISENSTEIN		FARM	PA7439	6034	49°59'	11°26'	HEISTER	FRST	NA2533	6022	49°57'	9°21'
HEISENSTEIN		POPL	PAB441	6035	50°00'	11°34'	HEISTER	FARM	LC2903	4505	51°27'	6°32'
HEISENWEISE		MOW	NC7115	4426	51°35'	10°01'	HEISTER	POPL	LB7861	4909	51°05'	7°16'
HEISER-M.		MILL	NC1818	4321	51°37'	9°16'	HEISTER	FRST	NO6907	3526	52°24'	10°01'

NAME	DESIGNATION	GRIO REF.	SHEET NO.	LAT.	LONG.	NAME	DESIGNATION	GRIO REF.	SHEET NO.	LAT.	LONG.
HEISTER	POPL	L87406	5409	50°35'	7°13'	HEITERBACH	STRM	MU7576	7417	48°32'	8°40'
HEISTER	AN	LV5971	6608	49°22'	7°04'	HEITERBACH	STRM	MU7374	7417	48°31'	8°38'
HEISTER	FRST	NA4263	5723	50°13'	9°35'	HEITERBACH	AN	MU6980	7417	48°34'	8°35'
HEISTER	POPL	L88135	5109	50°51'	7°19'	HEITERBORN	AN	LA1778	5604	50°19'	6°26'
HEISTER	POPL	L88238	5110	50°53'	7°19'	HEITERHOF	FARM	MT5572	8416	47°36'	8°24'
HEISTER	HILL	M85950	4916	51°00'	8°25'	HEITERMOOS	FRST	MU2800	8114	47°51'	8°02'
HEISTER-B.	DICH	LC4501	4510	51°27'	7°29'	HEITERS-B.	HILL	MA1218	6112	49°48'	7°47'
HEISTER-B.	STRM	M80245	5011	50°57'	7°37'	HEITERSHOF	FARM	K89274	4802	51°11'	6°01'
HEISTER-B.	HILL	MA1218	6112	49°48'	7°47'	HEITERSPAHN	AN	MT1981	8313	47°41'	7°55'
HEISTER-B.	HILL	ND3528	3323	52°36'	9°31'	HEITERSPAHNBACH	STRM	MT1980	8313	47°40'	7°55'
HEISTER-B.	MT	M80585	4611	51°18'	7°38'	HEITERT	FARM	LC7171	3908	52°04'	7°07'
HEISTER-B.	HILL	ND9896	2728	53°12'	10°28'	HEITEVERT	FARM	MC4052	4014	51°55'	8°08'
HEISTER-B.	HILL	P00675	2929	53°01'	10°35'	HEITFELO	FARM	MC2835	4213	51°46'	7°58'
HEISTER-B.	HILL	ND8288	2827	53°08'	10°14'	HEITFELD	FARM	MC2234	4213	51°45'	7°52'
HEISTER-B.	HILL	MC9022	4319	51°39'	8°52'	HEITFELD	FARM	L87492	4609	51°22'	7°11'
HEISTER-B.	HILL	P00567	3029	52°56'	10°34'	HEITGRESS	FARM	MC2172	3913	52°06'	7°51'
HEISTER-B.	MT	NC2098	3621	52°20'	9°17'	HEITHAUS	FARM	M06747	3217	52°46'	8°31'
HEISTER-B.	MT	M84261	4915	51°06'	8°10'	HEITHINNERKS	FARM	M09613	3519	52°28'	8°56'
HEISTER-BC	HILL	N04403	3623	52°22'	9°39'	HEITHOF	FARM	L08417	3509	52°29'	7°17'
HEISTER-BGE.	HILL	ND0029	3320	52°37'	9°00'	HEITHÖFEN	POPL	MC7692	3717	52°17'	8°39'
HEISTER-GR.	OTCH	N83558	4923	51°04'	9°30'	HEITHÖFEN	POPL	MD6100	3616	52°21'	8°26'
HEISTER-M.	MILL	NA2687	5522	50°26'	9°22'	HEITHOLM	FARM	NF6720	1626	54°19'	10°02'
HEISTERBACH	EST	L87317	5309	50°41'	7°12'	HEITHORST	FARM	MC5647	4116	51°52'	8°22'
HEISTERBACH	STRM	LA0312	6203	49°44'	6°16'	HEITHÜSEN	POPL	ND0249	3220	52°47'	9°02'
HEISTERBACHERROTT	POPL	L87517	5309	50°41'	7°14'	HEITHÜSEN	POPL	ND1650	3121	52°48'	9°14'
HEISTERBERG	POPL	M84012	5314	50°39'	8°09'	HEITKAMP	FARM	MC3364	3914	52°01'	8°01'
HEISTERBERG	FARM	ME3637	2414	53°35'	8°02'	HEITKÄMPER	FARM	MC3267	3914	52°03'	8°01'
HEISTERBERG	BLDG	L87216	5309	50°41'	7°11'	HEITKÄMPER	FARM	LC9885	3711	52°12'	7°31'
HEISTERBERG	POPL	M85201	5416	50°33'	8°19'	HEITKEMPER	FARM	LC6731	4208	51°43'	7°05'
HEISTERBERG	FARM	NC2794	3722	52°18'	9°24'	HEITKÖNIG	FARM	M00708	3511	52°25'	7°38'
HEISTERBERG	MT	LA1066	5704	50°13'	6°20'	HEITKÖTTER	FARM	MC2135	4213	51°46'	7°52'
HEISTERBERG	POPL	LV6589	6408	49°32'	7°08'	HEITKÖTTER	FARM	MC1466	3912	52°02'	7°45'
HEISTERBERGER WEIHER	POND	M84011	5314	50°39'	8°09'	HEITKÖTTER	FARM	MC0864	3912	52°01'	7°40'
HEISTERBUSCH	FARM	PE2231	2431	53°31'	10°50'	HEITLACH	AN	MU1824	7913	48°04'	7°54'
HEISTERBUSCH	FARM	PE1510	2630	53°20'	10°44'	HEITLANO	FARM	MD1250	3212	52°47'	7°42'
HEISTERENOE	POPL	NE4264	2123	53°49'	9°38'	HEITLANO	FARM	MC5276	3815	52°08'	8°18'
HEISTERFELD	FARM	L87216	5309	50°41'	7°11'	HEITLANO	POPL	MC4373	3815	52°06'	8°10'
HEISTERFELD	FARM	NE4246	2323	53°40'	9°38'	HEITLAND	FARM	MC4568	3915	52°04'	8°12'
HEISTERGRUND	VAL	P02176	2930	53°01'	10°48'	HEITLERN	POPL	PT1770	8429	47°34'	10°34'
HEISTERHECK	FRST	LA9121	6110	49°50'	7°29'	HEITLINGEN	POPL	N04213	3523	52°28'	9°37'
HEISTERHECK	FRST	LA9221	6111	49°50'	7°30'	HEITMANN	FARM	MC0653	4011	51°55'	7°38'
HEISTERHOF	FARM	LC2703	4505	51°27'	6°31'	HEITMANN	SQ	MC3353	4014	51°55'	8°02'
HEISTERHOF	FARM	LC3238	4205	51°46'	6°34'	HEITMANN	FARM	MC1457	4012	51°57'	7°45'
HEISTERHOLZ	FRST	MD9502	3619	52°22'	8°56'	HEITMANN	FARM	MC0377	3811	52°08'	7°35'
HEISTERHOLZ	FRST	NC5704	4524	51°29'	9°49'	HEITMANN	FARM	MC4259	4014	51°59'	8°10'
HEISTERHOLZ-M.	MILL	N06014	3525	52°28'	9°53'	HEITMANN	FARM	MC5766	3916	52°03'	8°22'
HEISTERKAMP	POPL	LC5226	4307	51°40'	6°52'	HEITMANN	FARM	LC9542	4110	51°49'	7°29'
HEISTERKAMP	FARM	LC5423	4307	51°38'	6°53'	HEITMANN	FARM	LC8640	4110	51°48'	7°21'
HEISTERKAMP	FARM	LC5418	4307	51°36'	6°53'	HEITMANN	FARM	LC6036	4207	51°45'	6°58'
HEISTERKAMP	FARM	LC3140	4205	51°47'	6°33'	HEITMANN	FARM	LC5834	4207	51°44'	6°56'
HEISTERKAMP	FRST	N06451	3125	52°48'	9°57'	HEITMANN	FARM	MC5048	4115	51°53'	8°16'
HEISTERKLAAS	FARM	LC5940	4207	51°48'	6°58'	HEITMANN	FARM	MC0363	3911	52°00'	7°35'
HEISTERMANNGRUND	VAL	NC8528	4227	51°42'	10°14'	HEITMANN	FARM	MC0862	3911	52°00'	7°40'
HEISTERMANNSHOF	FARM	LC1816	4404	51°36'	6°22'	HEITMANN	FARM	LC9472	3910	52°05'	7°27'
HEISTERMANNSKATH	FARM	LC4614	4400	51°33'	6°47'	HEITMANN	FARM	LC9568	3910	52°03'	7°28'
HEISTERMÜHLE	MILL	LV5970	6608	49°22'	7°04'	HEITMANN	FARM	LC9468	3910	52°03'	7°27'
HEISTERN	HILL	M82020	5213	50°44'	7°52'	HEITMANNSELD	AN	N05761	3025	52°54'	9°51'
HEISTERN	POPL	L81230	5204	50°47'	6°20'	HEITMANNSHAUSEN	POPL	NE4325	2523	53°28'	9°39'
HEISTERN	FRST	NC8094	3727	52°17'	10°10'	HEITMANNSHAUSEN	FARM	MD7036	3317	52°40'	8°34'
HEISTERN	FRST	MA5777	5616	50°21'	8°24'	HEITMEIER	FARM	MC4644	4215	51°45'	8°13'
HEISTERN	FRST	M82307	5313	50°37'	7°55'	HEITRUP	FARM	MC3547	4114	51°52'	8°04'
HEISTERNESE	BLDG	MF8220	1618	54°20'	6°43'	HEITSELBÄCHLE	STRM	MU3864	7514	48°26'	8°10'
HEISTERS	POPL	NA2995	5422	50°30'	9°25'	HEITSTEINER-M	MILL	LA7610	6209	49°44'	7°17'
HEISTERS	FARM	L81795	4604	51°23'	6°22'	HEITWINKEL	POPL	MC6929	4217	51°43'	8°33'
HEISTERSCHLOSS	POPL	L88129	3109	50°48'	7°19'	HEITZ	AN	NA2998	5422	50°32'	9°25'
HEISTERSHAG	FRST	MA0419	6112	49°49'	7°40'	HEITZ	FARM	MC4861	3915	52°00'	8°14'
HEISTERSICK	POPL	MC6476	3816	52°06'	8°28'	HEITZ-B.	HILL	PC2266	3930	52°02'	10°47'
HEISTERSTOCK	FARM	M80242	5011	50°55'	7°37'	HEITZ-M.	MILL	MC4672	3915	52°06'	8°13'
HEISTERT	FARM	LA0498	5403	50°30'	6°14'	HEITZEL-B.	HILL	N80478	4720	51°15'	9°04'
HEISTERT	POPL	LA2596	5505	50°29'	6°32'	HEITZELSBG.	POPL	U03945	6842	49°08'	12°47'
HEISTERT	HILL	LA6356	5808	50°08'	7°05'	HEITZENZELL	POPL	U04943	6843	49°07'	12°56'
HEISTERT	POPL	LA4592	5506	50°28'	6°49'	HEITZERBERG	MT	U02238	6941	49°04'	12°34'
HEISTERT	AN	LV3163	6706	49°18'	6°40'	HEITZHAUSEN	FARM	MU6558	3116	52°52'	8°29'
HEISTERT	HILL	LV3157	6706	49°14'	6°41'	HEITZHOFER WIESEN	AN	MA8165	5718	50°14'	8°44'
HEISTERWIRTH	AN	ND5061	3024	52°54'	9°44'	HEITZING	FARM	UP5949	7744	48°17'	13°06'
HEISTING	FARM	UP0251	7740	48°17'	12°20'	HEITZING	POPL	U06202	7244	48°45'	13°07'
HEISTING	FARM	UP1342	7740	48°12'	12°29'	HEITZMANNSELD	FARM	MU2819	7914	48°01'	8°02'
HEISTING	FARM	UP2251	7741	48°17'	12°36'	HEITZMANNSELD	FARM	MU4154	7615	48°20'	8°12'
HEISTINGER B.	STRM	UP2250	7741	48°17'	12°36'	HEITZMANNSELD	FARM	UP2952	7642	48°18'	12°41'
HEISUNGEN	POPL	MC8357	4018	51°58'	8°45'	HEITZMANNSELD	BLOG	MU2820	7914	48°02'	8°02'
HEISZERT	AN	N82201	5421	50°34'	9°19'	HEITZMANNSELD	FARM	UP2952	7642	48°18'	12°41'
HEITBRACK	POPL	P00777	2929	53°02'	10°36'	HEITZSTEIN	FRST	MU4748	7715	48°17'	8°17'
HEITEL	POPL	L09206	3610	52°24'	7°25'	HEITZELBÄCHLE	FARM	UP2857	7642	48°21'	12°41'
HEITENPAULSHOF	FARM	NA6092	5525	50°29'	9°51'	HEITZELBÄCHLE	STRM	MU3864	7515	48°26'	8°10'
						HEITZNAU	AN	U02046	6841	49°08'	12°32'

NAME	DESIGNATION	GRID REF.	SHEET NO.	LAT.	LONG.	NAME	DESIGNATION	GRID REF.	SHEET NO.	LAT.	LONG.
HEIZENBERG	POPL	MU3251	7614	48°18'	8°05'	HELOENHAIN	FRST	PT4972	8431	47°35'	10°59'
HEIZENBERG	FARM	UP2732	7842	48°07'	12°41'	HELDENKÜPFCHEN	MT	LB7309	5309	50°37'	7°14'
HEIZENBORN	SPRG	M88160	4918	51°05'	8°44'	HELDENKREUZ	SHR	MU2226	7913	48°05'	7°57'
HEIZERBCHL	STRM	U01234	6940	49°02'	12°26'	HELDENLAUH	FRST	NU6255	7625	48°21'	9°50'
HEIZMANNSHF.	FARM	MU2843	7714	48°14'	8°02'	HELDENMÜHLE	MILL	NV7745	6826	49°09'	10°04'
HEIZMANNSHÖHE	FRST	MU34-05	8114	47°54'	8°07'	HELDENTEICH	FRST	MV5603	7216	48°47'	8°24'
HEKELEWEG	ROAD	K89144	5002	50°55'	6°02'	HELDER	FARM	LB2598	4504	51°24'	6°29'
HEKELN	POPL	MD6890	2817	53°09'	8°31'	HELDER-GR.	OTCH	LV8975	6510	49°25'	7°28'
HEKESE	POPL	MD1728	3412	52°36'	7°46'	HELDEREI	FARM	ME3835	2414	53°34'	8°04'
HEKESER B.	STRM	MD1930	3312	52°37'	7°48'	HELDERLING	POPL	TP8458	7638	48°20'	12°05'
HEKESER-B.	STRM	MD1728	3312	52°36'	7°46'	HELDERLUH	POPL	LC2639	4204	51°46'	6°29'
HEKETERMOOR	POPL	MD6687	2816	53°08'	8°29'	HELOHOF	FARM	MU5843	7716	48°14'	8°26'
HEKMERSIEPEN	DTCH	M83091	4614	51°22'	7°59'	HELOING	FARM	TP8565	7538	48°24'	12°05'
HEL-B.	HILL	MC9751	4019	51°55'	8°58'	HELOMANNBERG	POPL	PV8582	6535	49°28'	11°33'
HELBACHERHDF	FARM	KA9218	6202	49°47'	6°07'	HELDMÜHLE	MILL	LA3126	6105	49°52'	6°39'
HELBECKE	FARM	M80586	4611	51°19'	7°38'	HELDRA	POPL	N88364	4827	51°07'	10°11'
HELBECKE	FARM	L89583	4710	51°17'	7°29'	HELDRA-B.	STRM	N88366	4827	51°08'	10°11'
HELBEKE	VAL	M86590	4617	51°22'	8°30'	HELDRAER WALD	FRST	N88468	4827	51°09'	10°12'
HELBELES-B.	STRM	PA7577	5634	50°19'	11°26'	HELDRASTEIN	MT	N88362	4827	51°06'	10°11'
HELBERG	FARM	ND0952	3120	52°49'	9°08'	HELDRATAL	VAL	N88462	4827	51°06'	10°12'
HELBERG	POPL	M80458	4911	51°04'	7°38'	HELDRIIT	POPL	PA2880	5630	50°21'	10°48'
HELBERGRUND	VAL	M89998	4519	51°26'	8°59'	HELDSTRUH	BLDG	K89026	5202	50°45'	6°01'
HELBERHAUSEN	POPL	M83950	4914	51°00'	8°08'	HELEISEN	FARM	NT7157	8525	47°28'	9°56'
HELBERDOR GRUND	VAL	N85456	4924	51°03'	9°46'	HELEIN	FARM	NT9380	8327	47°40'	10°14'
HELBERSLAI	ROCK	KA9316	6202	49°46'	6°07'	HELENA	POPL	PV8260	6735	49°16'	11°30'
HELBERSTIEL	HILL	MA0570	5712	50°16'	7°40'	HELENABRUNN	POPL	LB1978	4704	51°13'	6°25'
HELBLINGSMATT	POPL	MT1486	8213	47°43'	7°51'	HELENASRUHE	BLDG	LB1126	5203	50°45'	6°19'
HELCHENBACH	POPL	QV1909	7237	48°48'	11°59'	HELENE JAGDHAUS	BLDG	MA1885	5513	50°25'	7°51'
HELCHENHOF	FARM	NT0599	8120	47°51'	9°04'	HELENE U.	WELL	NV3453	6722	49°14'	9°28'
HELCHENRIED	POPL	PU1317	7929	48°00'	10°31'	HELENE QU.	SPRG	QA0149	5936	50°04'	11°49'
HELCHENRIED	POPL	PU1317	8029	48°00'	10°31'	HELENE-B.	HILL	L88499	4510	51°26'	7°20'
HELD	AN	NU6198	7224	48°44'	9°50'	HELENE-BR.	WELL	PA4566	5732	50°14'	11°02'
HELD	MT	LA4164	5706	50°12'	6°46'	HELENE-T.	TWR	L88499	4510	51°26'	7°20'
HELD	FRST	LA5029	6107	49°54'	6°55'	HELENEBERG	POPL	LA2325	6105	49°51'	6°32'
HELD	FRST	LA5425	6107	49°52'	6°58'	HELENEBERG /HEUHERG/	FARM	ME6952	2217	53°43'	8°32'
HELD	FRST	LA6428	6108	49°53'	7°07'	HELENEBERGER-M.	MILL	LA2425	6105	49°51'	6°33'
HELD	MT	L82106	5404	50°35'	6°28'	HELENEBLICK	SITE	NC9436	4228	51°46'	10°22'
HELD	AN	LA6862	5808	50°12'	7°09'	HELENEBRUNNEN	BLDG	LA2712	6205	49°44'	6°30'
HELD	AN	LA1458	5804	50°09'	6°24'	HELENEBRUNNEN SCHN.	ROAD	MA7237	6017	49°59'	8°37'
HELD	FARM	LA2823	6105	49°50'	6°37'	HELENEBRUNNEN SCHN.	ROAD	MA7239	5917	50°00'	8°37'
HELD	AN	LA2121	6105	49°49'	6°31'	HELENEBURG	AN	NV0823	7020	48°58'	9°07'
HELD	FRST	MU7619	7918	48°01'	8°41'	HELENEHALDE	FRST	NV7306	7126	48°48'	9°59'
HELD	FRST	LA7158	5809	50°10'	7°11'	HELENEHOF	RUIN	NU6586	7325	48°37'	9°53'
HELD	FRST	LA7155	5809	50°08'	7°12'	HELENEHOF	FARM	NF4315	1723	54°17'	9°40'
HELD	AN	LA4485	5506	50°24'	6°49'	HELENEHOF	FARM	LE7422	2508	53°26'	7°06'
HELD	FARM	MC8482	3818	52°11'	8°46'	HELENEHOF	FARM	LB7827	5209	50°47'	7°16'
HELD	FRST	LA1665	5704	50°12'	6°25'	HELENEHOF	FARM	LO9396	2710	53°12'	7°24'
HELD SCHN.	ROAD	MA7833	6018	49°57'	8°41'	HELENEHÖHE	POPL	M80674	4711	51°13'	7°39'
HELD-B.	MT	LA4824	6107	49°51'	6°53'	HELENEHÜTTE	BLDG	PD4678	2933	53°02'	11°11'
HELD-B.	HILL	LA4460	5800	50°10'	6°49'	HELENEKREUZ	SHR	LV1697	6304	49°36'	6°27'
HELDANSWIESE	MRSR	NF9810	1729	54°14'	10°30'	HELENEQUELLE	WELL	N80861	4820	51°06'	9°07'
HELDBACH	STRM	MT8574	8318	47°37'	8°48'	HELENERUH	BLDG	M81711	5312	50°39'	7°50'
HELDBÜHL	AN	MU7719	7918	48°01'	8°41'	HELENERUH	SO	PC1635	4230	51°45'	10°41'
HELDBURG	POPL	PA2371	5730	50°17'	10°44'	HELENERUHE	EST	NF9611	1728	54°14'	10°28'
HELDBURGER STADTWALD	FRST	PA2571	5730	50°17'	10°45'	HELENTHAL	FARM	NF5161	1324	54°42'	9°47'
HELDBURGER STADTWALD	FRST	PA2170	5730	50°16'	10°42'	HELENRIEDE	STRM	PD0312	3529	52°27'	10°31'
HELDE	AN	NV4071	6623	49°23'	9°33'	HELENRIEDE	STRM	PD0909	3529	52°25'	10°36'
HELDE	AN	MV8734	6818	49°06'	8°49'	HELENTEICH	MRSR	PD0114	3528	52°28'	10°29'
HELDE	FRST	NV2576	6522	49°26'	9°20'	HELENTEICH	MRSR	PD0214	3529	52°28'	10°30'
HELDE	AN	NV0656	6720	49°15'	9°05'	HELFE	FARM	LC6902	4508	51°27'	7°07'
HELDE	AN	NV3773	6523	49°24'	9°31'	HELFBANT	POPL	LV1396	6404	49°35'	6°25'
HELDE-B.	MT	LA4625	6107	49°51'	6°52'	HELFBANTBACH	STRM	LV1295	6404	49°35'	6°24'
HELDELER	FARM	NT8390	8226	47°45'	10°07'	HELFBANTERMÜHLE	MILL	LV1295	6404	49°35'	6°24'
HELDEN	AN	NV0467	6620	49°21'	9°04'	HELFE	POPL	LB9494	4610	51°23'	7°29'
HELDEN	AN	NV0463	6620	49°19'	9°04'	HELFEN-B.	MT	N81486	4621	51°19'	9°12'
HELDEN	POPL	M82663	4813	51°07'	7°56'	HELFENBERG	POPL	NV2234	6921	49°03'	9°18'
HELDEN	AN	NV1580	6521	49°28'	9°13'	HELFENBERG	AN	NV3044	6822	49°09'	9°25'
HELDEN	FRST	MV6624	7017	48°58'	8°32'	HELFENBRUNN	POPL	PU9770	7536	48°27'	11°40'
HELDEN-B.	HILL	LA1273	5704	50°17'	6°22'	HELFENBURG	RUIN	MT8773	8319	47°37'	8°50'
HELDEN-B.	HILL	LA4470	5706	50°16'	6°49'	HELFENROTH	EST	PA3445	5931	50°02'	10°52'
HELDEN-B.	RDGE	L82315	5305	50°40'	6°29'	HELFENSTEIN	FARM	M82269	4813	51°10'	7°53'
HELDENBERG	AN	LA4526	6107	49°52'	6°50'	HELFENSTEIN	MDW	MA6097	5416	50°31'	8°26'
HELDENBERG	MT	NU6196	7225	48°43'	9°50'	HELFENSTEIN	MT	N82490	4622	51°22'	9°20'
HELDENBERGEN	POPL	MA9065	5719	50°14'	8°52'	HELFENWANG	FARM	PT3379	8330	47°39'	10°46'
HELDENBR.	WELL	NV6402	7225	48°46'	9°52'	HELFERBRUNN	FRST	NA3046	5922	50°04'	9°25'
HELDENEICHE	MONU	UV5018	7143	53°23'	12°44'	HELFERICH	AN	MV5589	6416	49°33'	8°23'
HELDENFINGEN	POPL	NU7884	7326	48°36'	10°04'	HELFERN	FARM	MC4272	3914	52°06'	8°09'
HELDENGRUND	AN	LA3732	6000	49°55'	6°44'	HELFERS-B.	MT	LA8617	6110	49°48'	7°25'
HELDENGRUND	VAL	MV3237	6914	49°05'	8°04'	HELFERSBACH	STRM	NU2079	7421	48°34'	9°16'
HELDENGUT	POPL	U09710	7147	48°50'	13°36'	HELFERSDORF	POPL	NA1876	5621	50°20'	9°15'
HELDENHAIN	PARK	NE6293	1925	54°05'	9°57'	HELFERSGRUND	VAL	N85134	5124	50°51'	9°43'
HELDENHAIN	PARK	MV9567	6819	49°21'	8°56'	HELFERSKIRCHEN	POPL	MA1696	5412	50°31'	7°49'
HELDENHAIN	MDNU	MA8113	6218	49°46'	8°44'	HELFERSSTEIN	FARM	U01147	6840	49°09'	12°25'
HELDENHAIN	FRST	UV5110	7143	53°19'	12°46'	HELFERTSLOCH	FRST	MA7701	6318	49°40'	8°41'

NAME	DESIGNATION	GRID REF.	SHEET NO.	LAT.	LONG.	NAME	DESIGNATION	GRID REF.	SHEET NO.	LAT.	LONG.
HELFERTSRIED	FARM	PU9200	8135	47°49'	11°34'	HELL-B.	MT	LB2009	5304	50°36'	6°28'
HELFHOLZ	FRST	MB6811	5317	50°39'	8°33'	HELL-GR.	STRM	NA3271	5722	50°17'	9°27'
HELFKAM	POPL	UV4911	7143	53°20'	12°44'	HELLACKER	AN	NV2508	7122	48°49'	9°20'
HELGEN B.	STRM	MB5301	5416	50°33'	8°20'	HELLACKER	AN	MA3025	6114	49°52'	8°02'
HELGENAU	MDW	PU5344	7732	48°14'	11°04'	HELLAGER	FARM	MC1895	3612	52°18'	7°48'
HELGENBERG	AN	MA5779	5616	50°22'	8°24'	HELLANGE	POPL	KV9388	6402	49°31'	6°08'
HELGENBÜHL	POPL	MU3564	7514	48°25'	8°07'	HELLB.	STRM	MA1781	5613	50°22'	7°50'
HELGENGEWANN	AN	MA9846	5919	50°04'	8°58'	HELLBACH	STRM	LA0381	5603	50°21'	6°14'
HELGENGRABEN	DTCH	MA6829	6017	49°55'	8°33'	HELLBACH	STRM	MV9341	6819	49°07'	8°54'
HELGENGRABENGEWANN	AN	MA6829	6017	49°55'	8°33'	HELLBACH	OTCH	LA0728	6103	49°52'	6°19'
HELGENLAND	SCRH	NA1594	5421	50°30'	9°13'	HELLBACH	STRM	LC7517	4409	51°35'	7°12'
HELGENRAIN	FARM	MU3045	7714	48°15'	8°04'	HELLBACH	STRM	LC7514	4409	51°34'	7°12'
HELGENREUTE	POPL	MU1736	7813	48°10'	7°53'	HELLBACH	VAL	MB9333	5119	50°51'	8°54'
HELGENSTÖCK	AN	NA0084	5520	50°24'	9°05'	HELLBACH	STRM	LB7500	5409	50°32'	7°14'
HELGENSTÖCKL	SHR	MU1746	7713	48°16'	7°53'	HELLBACHS-KPF.	MT	MB2232	5113	50°50'	7°53'
HELGENSTÖCKLE	POPL	MU1837	7813	48°11'	7°54'	HELLBAUM	FARM	MD4804	3615	52°23'	8°14'
HELGENTRISCH	MDW	NA1198	5420	50°32'	9°10'	HELLBERG	FRST	PE0725	2529	53°28'	10°37'
HELGENWALD	FRST	NB2013	5321	50°40'	9°17'	HELLBERG	POPL	MC9972	3819	52°06'	8°59'
HELGENWALD	FRST	MA8498	5418	50°32'	8°46'	HELLBERG	RDGE	UG0634	6940	49°02'	12°21'
HELGENWEG	AN	NB0310	5320	50°38'	9°02'	HELLBERG	FRST	PF1711	1730	54°14'	10°47'
HELGENWIES	FRST	MU5493	7316	48°41'	8°23'	HELLBERG	MT	PV9170	6635	49°21'	11°38'
HELGENWIESEN	MDW	NA2085	5521	50°25'	9°17'	HELLBERG	FARM	PV9170	6635	49°21'	11°38'
HELGERSDORF	POPL	MB4235	5115	50°52'	8°11'	HELLBERG	AN	MV9342	6819	49°08'	8°54'
HELGERTS M.	MILL	MA8219	6118	49°49'	8°45'	HELLBERG	FARM	PV8785	6535	49°29'	11°35'
HELGES	SCRH	NB1706	5321	50°36'	9°14'	HELLBERG	POPL	ND3747	3223	52°46'	9°33'
HELGES-GR.	DTCH	MV2996	6314	49°37'	8°01'	HELLBERG	HILL	T09735	6939	49°02'	12°13'
HELGLE	FRST	MU5247	7716	48°16'	8°21'	HELLBERG	AN	MT0175	8312	47°37'	7°41'
HELGLAND	ISL	MF2704	1813	54°11'	7°53'	HELLBERG	FARM	MV5720	7016	48°56'	8°25'
HELIG BLUT	POPL	TP8402	8138	47°50'	12°07'	HELLBERG	FRST	MV5719	7016	48°55'	8°25'
HELING	FARM	LC5158	4007	51°57'	6°50'	HELLBERGER M.	MILL	ND3453	3123	52°49'	9°30'
HELING	FARM	LC5556	4007	51°56'	6°53'	HELLBERGWIESEN	MDW	NB4889	4624	51°21'	9°41'
HELING	FARM	LC5155	4007	51°55'	6°50'	HELLBORN	WELL	MA4718	6115	49°49'	8°16'
HELING	FARM	LC5153	4007	51°54'	6°50'	HELLBRACKE	FARM	LB9097	4510	51°25'	7°25'
HELINGS-B.	MT	LB1705	5404	50°34'	6°25'	HELLBROOK	POPL	NE7039	2426	53°36'	10°04'
HELINGS-B.	STRM	LB1604	5404	50°33'	6°24'	HELLBROOK	POPL	NE7039	2326	53°36'	10°04'
HELKAMP	FARM	LC5039	4206	51°47'	6°49'	HELLBRUCH	AN	MD5702	3616	52°22'	8°22'
HELKENBERG	FARM	LB8784	4710	51°18'	7°23'	HELLBRUCH	MDW	ND4727	3424	52°35'	9°41'
HELKENBURG	BLOG	ME6411	2616	53°21'	8°28'	HELLBRUNNEN	BLOG	LB7305	5409	50°35'	7°13'
HELKENS-B.	HILL	MD0367	3011	52°57'	7°39'	HELLBRUNNEN	AN	MA4006	6215	49°42'	8°10'
HELKER	FARM	LC7582	3809	52°10'	7°10'	HELLBÜHL	POPL	MT1588	8213	47°44'	7°52'
HELKERT	FARM	LB5279	4707	51°15'	6°53'	HELLBÜSCH	FARM	MD5165	3015	52°56'	8°16'
HELKRAIN	MDW	MA5628	6016	49°54'	8°23'	HELLBÜSCH	AN	LA4245	5906	50°02'	6°47'
HELL	FARM	UN4276	8343	47°37'	12°54'	HELLDAHL	FARM	PE0586	1929	54°01'	10°36'
HELL	HILL	MA5181	5615	50°23'	8°19'	HELLDIEK	POPL	MD7955	3118	52°51'	8°41'
HELL	FRST	NB4719	5224	50°43'	9°40'	HELLE	FARM	NC0862	3920	52°00'	9°07'
HELL	AN	MV6025	7016	48°59'	8°27'	HELLE	FARM	ME5237	2415	53°35'	8°17'
HELL	AN	MV6020	7016	48°56'	8°27'	HELLE	MT	MB5059	4915	51°05'	8°17'
HELL	FRST	MV6409	7117	48°50'	8°31'	HELLE	VAL	NC1432	4221	51°44'	9°12'
HELL	FRST	NV0197	6320	49°37'	9°01'	HELLE	FRST	NC0027	4320	51°42'	9°00'
HELL B.	MDW	ND7555	3126	52°50'	10°07'	HELLE	POPL	MD3429	3314	52°36'	8°02'
HELL-B.	HILL	PE1360	2230	53°47'	10°43'	HELLE	POPL	MD3527	3414	52°35'	8°02'
HELL-B.	MT	NC0110	4420	51°32'	9°01'	HELLE	FRST	MA9249	5919	50°00'	8°53'
HELL-B.	MT	MC9048	4119	51°53'	8°51'	HELLE	FARM	LB8454	4910	51°01'	7°21'
HELL-B.	HILL	ND7086	2826	53°07'	10°03'	HELLE	POPL	MB2189	4613	51°21'	7°52'
HELL-B.	STRM	NC2868	3922	52°04'	9°25'	HELLE	FRST	MB7092	4617	51°23'	8°34'
HELL-B.	HILL	PD2306	3630	52°23'	10°49'	HELLE	FARM	MD3498	2714	53°14'	8°01'
HELL-B.	HILL	NB4988	4624	51°20'	9°42'	HELLE	BLOG	ME2348	2313	53°40'	7°50'
HELL-B.	HILL	PE0725	2529	53°28'	10°37'	HELLE	OTCH	NC1414	4421	51°35'	9°12'
HELL-B.	HILL	PE2028	2530	53°29'	10°49'	HELLE	POPL	MC7568	3917	52°04'	8°38'
HELL-B.	STRM	PE1436	2430	53°34'	10°43'	HELLE	FARM	NF5949	1425	54°35'	9°55'
HELL-B.	RDGE	MC9973	3819	52°06'	8°59'	HELLE	FRST	MB0578	4711	51°15'	7°38'
HELL-B.	HILL	PE3151	2331	53°41'	10°59'	HELLE	HILL	MB5452	4916	51°01'	8°20'
HELL-B.	MT	NA3592	5522	50°29'	9°29'	HELLE	FRST	MB6449	5016	50°59'	8°29'
HELL-B.	MT	MC8950	4019	51°54'	8°50'	HELLE	FRST	MD6678	2917	53°03'	8°29'
HELL-B.	STRM	MC3238	4214	51°47'	8°01'	HELLE	HILL	NC0000	4520	51°27'	9°00'
HELL-B.	MT	MB6116	5316	50°42'	8°27'	HELLE	AN	MV8282	6518	49°29'	8°45'
HELL-B.	MT	MC5965	3916	52°02'	8°24'	HELLE	FARM	ME3242	2313	53°37'	7°58'
HELL-B.	STRM	LV8357	6710	49°15'	7°23'	HELLE BERG	MT5	NC6551	4025	51°54'	9°56'
HELL-B.	RDGE	LAB149	5910	50°05'	7°20'	HELLE BURG	AN	MA6752	5817	50°07'	8°32'
HELL-B.	STRM	MC2642	4113	51°49'	7°56'	HELLE EICHEN	AN	NV5473	6524	49°24'	9°44'
HELL-B.	STRM	MC2739	4113	51°48'	7°56'	HELLE EICHEN	FRST	LV3970	6606	49°22'	6°47'
HELL-B.	HILL	MC4279	3814	52°09'	8°09'	HELLE GEHEGE	FRST	MD5871	3016	52°59'	8°22'
HELL-B.	STRM	MC2939	4213	51°48'	7°58'	HELLE GLOCKE	FRST	PA9942	5936	50°00'	11°47'
HELL-B.	MT	LB9643	5011	50°56'	7°31'	HELLE GRUBE	AN	NV2781	6522	49°29'	9°22'
HELL-B.	OTCH	NC8714	4427	51°34'	10°16'	HELLE HÜHE SAND	AN	MO2268	3013	52°57'	7°50'
HELL-B.	HILL	NC8614	4427	51°34'	10°14'	HELLE KR.	BLOG	NE3964	2123	53°49'	9°35'
HELL-B.	HILL	NC8711	4427	51°33'	10°15'	HELLE ROLLE	POPL	MB0780	4712	51°16'	7°40'
HELL-B.	MT	LA9116	6210	49°47'	7°29'	HELLE-B.	HILL	NC5358	4024	51°58'	9°46'
HELL-B.	HILL	ND9559	3128	52°52'	10°25'	HELLE-B.	STRM	NC0526	4320	51°41'	9°04'
HELL-B.	HILL	ND9558	3128	52°52'	10°25'	HELLE-B.	HILL	NC0426	4320	51°41'	9°04'
HELL-B.	MT	MA4758	5815	50°10'	8°16'	HELLE-B.	HILL	LV6989	6409	49°32'	7°11'
HELL-B.	MT	LV5173	6607	49°23'	6°57'	HELLE-B.	HILL	NC7413	4426	51°36'	10°04'
HELL-B.	HILL	MC7923	4318	51°39'	8°42'	HELLE-B.	HILL	NC5247	4124	51°52'	9°46'
HELL-B.	HILL	LA5964	5708	50°13'	7°01'	HELLE-B.	MT	MB1900	5413	50°33'	7°52'

NAME	DESIGNATION	GRID REF.	SHEET NO.	LAT.	LONG.	NAME	DESIGNATION	GRID REF.	SHEET NO.	LAT.	LONG.
HELLE-M.	MILL	NC6541	4125	51°49'	9°56'	HELLENTHALER-B.	MT	NC4139	4123	51°48'	9°35'
HELLE-W.	FRST	MV0394	6412	49°35'	7°40'	HELLENWALD	FRST	LV7186	6409	49°31'	7°13'
HELLE-W.	FRST	MV0495	6312	49°36'	7°40'	HELLENWALO	FRST	N80117	5220	50°42'	9°01'
HELLEBACH	STRM	PC1068	3929	52°03'	10°36'	HELLENWÄLDCHEN	FRST	LV6295	6408	49°35'	7°05'
HELLEBACH	STRM	PC1169	3929	52°04'	10°37'	HELLENWAND	FRST	MU4313	8015	47°58'	8°14'
HELLEBARD	FRST	PA6966	5734	50°13'	11°22'	HELLENWART	TWR	N81866	4821	51°09'	9°16'
HELLEBARDEN	AN	NU3216	7922	48°00'	9°26'	HELLEPINE	MT	M85279	4715	51°16'	8°19'
HELLEBARDEN	AN	UR0126	6139	49°51'	12°14'	HELLEPLATZ	SO	M86469	4816	51°10'	8°29'
HELLEBARTEN	AN	NV1031	6920	49°02'	9°08'	HELLER	AN	LE6148	2307	53°40'	6°54'
HELLEBARTEN	FRST	NU6061	7524	48°24'	9°49'	HELLER	MDW	ME0548	2311	53°40'	7°34'
HELLEBARTEN	AN	NT2997	8122	47°49'	9°23'	HELLER	FRST	PV6619	7033	48°54'	11°16'
HELLEBORN	FRST	M88741	5018	50°55'	8°49'	HELLER	FARM	M86153	4916	51°02'	8°26'
HELLEBRAND	FARM	UN5481	8344	47°40'	13°04'	HELLER	STRM	M82026	5213	50°47'	7°52'
HELLEBÜSCH	FRST	LA7355	5809	50°08'	7°13'	HELLER	STRM	M83026	5214	50°47'	8°01'
HELLEFELD	FRST	LA6044	5908	50°02'	7°03'	HELLER	STRM	M83923	5214	50°45'	8°08'
HELLEFELD	POPL	M83687	4614	51°20'	8°05'	HELLER	STRM	M83522	5214	50°45'	8°05'
HELLEFELDER B.	STRM	M83692	4614	51°22'	8°05'	HELLER	POPL	LC9053	4010	51°55'	7°24'
HELLEFELDER HÖHE	MT	M83688	4614	51°20'	8°05'	HELLER	FARM	QU1501	8137	47°50'	11°52'
HELLEFELDER MARK	FRST	M83589	4614	51°21'	8°04'	HELLER BINNEN	STRM	MD3330	3314	52°37'	8°01'
HELLEFELDER-B.	MT	M83194	4614	51°24'	8°01'	HELLER BUTEN-B.	DTCH	MD3527	3414	52°35'	8°02'
HELLEGALLE	AN	N80409	5320	50°38'	9°04'	HELLER GRABEN	FRST	NV6474	6525	49°25'	9°53'
HELLEHAGEN	POPL	M80579	4711	51°15'	7°38'	HELLER GRUND	VAL	N80035	5120	50°52'	9°00'
HELLEHOF	FARM	NC0127	4220	51°42'	9°01'	HELLER RAIN	FRST	PV7734	6934	49°02'	11°25'
HELLEHOLZ	FRST	MV9552	6719	49°13'	8°56'	HELLER WALD	FRST	MA0203	6311	49°40'	7°38'
HELLEITENRAIN	AN	NA4904	6324	49°41'	9°41'	HELLER ZUSCHLAG	FRST	M03328	3414	52°36'	8°01'
HELLEKOPF	HILL	NC7315	4426	51°35'	10°03'	HELLER-B.	MT	M85933	5116	50°51'	8°25'
HELLEKOPF	HILL	LV8299	6310	49°38'	7°22'	HELLER-B.	HILL	NC1074	3820	52°07'	9°09'
HELLEN	AN	NU2285	7321	48°37'	9°18'	HELLER-B.	HILL	MC3089	3713	52°15'	7°58'
HELLEN	MT	MA0713	6212	49°46'	7°43'	HELLER-B.	HILL	LV7489	6409	49°32'	7°16'
HELLEN M.	MILL	L87500	5409	50°32'	7°14'	HELLER-B.	MT	M82926	5214	50°47'	7°59'
HELLEN ROT	AN	NV2779	6522	49°28'	9°22'	HELLER-B.	HILL	PV9714	7136	48°51'	11°41'
HELLEN-B.	MT	N86284	4625	51°18'	9°53'	HELLER-BINNEN-B.	UTCH	M03427	3414	52°35'	8°02'
HELLEN-B.	ROGE	NC1431	4221	51°44'	9°12'	HELLER-GER.	ROAD	P08027	7934	48°04'	11°25'
HELLEN-B.	MT	M83289	4614	51°21'	8°01'	HELLER-KPF.	MT	M84337	5115	50°53'	8°11'
HELLEN-B.	HILL	LA7654	5809	50°07'	7°16'	HELLER-T.	VAL	NV3265	6614	49°20'	8°04'
HELLEN-B.	FRST	LA3451	5906	50°05'	6°41'	HELLER-T.	POND	PE2847	2331	53°39'	10°56'
HELLEN-B.	HILL	MA5155	5815	50°09'	8°19'	HELLER-W.	FRST	MV1472	6612	49°24'	7°49'
HELLEN-B.	HILL	LA6221	6108	49°49'	7°05'	HELLERÄCKER	AN	NU0996	7220	48°43'	9°07'
HELLEN-B.	MT	N86321	5225	50°44'	9°53'	HELLERÄCKER	MDW	NV4146	6823	49°10'	9°34'
HELLEN-B.	HILL	LV4387	6407	49°31'	6°50'	HELLERÄCKER	AN	NV7712	7118	48°52'	8°41'
HELLEN-B.	HILL	L87500	5409	50°32'	7°14'	HELLERÄCKER	AN	NU0772	7420	48°30'	9°05'
HELLEN-B.	HILL	LA7268	5709	50°15'	7°12'	HELLERAIN	FLO	MA7758	5818	50°10'	8°41'
HELLEN-B.	MT	N80298	4520	51°26'	9°02'	HELLERBÄKE	STRM	ME3700	2714	53°15'	8°04'
HELLEN-B.	MT	LA7201	6309	49°39'	7°14'	HELLERBÄKE	STRM	MD3498	2714	53°14'	8°01'
HELLEN-B.	HILL	NC8231	4227	51°43'	10°11'	HELLERHAUM	AN	MV9615	7119	48°53'	8°57'
HELLEN-THAL	VAL	NC4139	4123	51°48'	9°35'	HELLERBERG	HILL	PT6983	8333	47°41'	11°15'
HELLEN-W.	FRST	LA9504	6311	49°41'	7°32'	HELLERBERG	FRST	NT5189	8224	47°45'	9°41'
HELLEN-W.	FRST	LA9500	6311	49°39'	7°33'	HELLERBERG	MT	PV6619	7033	48°54'	11°16'
HELLENÄCKER	AN	MV7609	7118	48°50'	8°40'	HELLERBERG	AN	NA0768	5720	50°16'	9°06'
HELLENBACH	FRST	MV8648	6818	49°11'	8°49'	HELLERBERG	FARM	LC7952	4009	51°54'	7°14'
HELLENBACH	STRM	MA9350	5819	50°06'	8°54'	HELLERBERG	MT	PV6512	7133	48°50'	11°15'
HELLENBACH	POPL	NV9638	6927	49°05'	10°19'	HELLERBÖRNER-B.	STRM	MA8960	5819	50°11'	8°51'
HELLENBART	AN	NU6679	7425	48°34'	9°53'	HELLERBRUCH	AN	ME8740	2318	48°36'	8°48'
HELLENBERG	AN	L83664	4806	51°06'	6°40'	HELLERBÜSCH	FARM	L87186	4608	51°19'	7°09'
HELLENBERG	RDGE	LV9093	6410	49°35'	7°29'	HELLERBUSCHE	FRST	M03599	2714	53°14'	8°02'
HELLENBR.	WELL	NV6310	7125	48°50'	9°52'	HELLERGRABEN	FRST	N89142	5027	50°55'	10°17'
HELLENBROICH	FARM	L83574	4805	51°12'	6°38'	HELLERHAGEN	POPL	MC8680	3818	52°10'	8°48'
HELLENBRUCH	FARM	L85878	4707	51°14'	6°58'	HELLERHAUSEN	POPL	MC8573	3818	52°06'	8°47'
HELLENBRUCH	FARM	L85878	4707	51°14'	6°58'	HELLERHOLZ	FRST	PU8127	7934	48°04'	11°26'
HELLENBRUCHS	FARM	L82880	4705	51°15'	6°32'	HELLERICH-BR.	SPRG	PA5806	6333	49°41'	11°11'
HELLENBRUCKS	FARM	LC2011	4404	51°31'	6°25'	HELLERLINGEN	POPL	LV3843	6806	49°07'	6°47'
HELLENBÜCH	AN	NT3789	8222	47°45'	9°29'	HELLERLINGEN HOF	EST	LV3842	6806	49°07'	6°47'
HELLENBÜCHEL	AN	LV5886	6408	49°31'	7°02'	HELLERKAMP	POPL	LB6790	4608	51°21'	7°05'
HELLENBÜHL	FRST	NV8234	6926	49°03'	10°07'	HELLERKATE	FARM	NF8312	1727	54°15'	10°16'
HELLENDORF	POPL	ND4924	3424	52°34'	9°43'	HELLERLOCH	VAL	NU0273	7420	48°31'	9°02'
HELLENEICHE	FRST	NV4981	6524	49°29'	9°41'	HELLERMANN	FARM	LC4438	4206	51°46'	6°44'
HELLENEICHER	FRST	NT1984	8221	47°42'	9°15'	HELLERMOOR	MRSH	ME3701	2714	53°15'	8°04'
HELLENGERST	POPL	NT9079	8327	47°39'	10°12'	HELLERN	FARM	M80393	4611	51°23'	7°37'
HELLENGRUND	AN	PC0216	4428	51°35'	10°28'	HELLERN	MDW	PT4381	8331	47°40'	10°54'
HELLENHAHN	POPL	M83007	5314	50°37'	8°01'	HELLERN	POPL	MC3090	3713	52°15'	7°58'
HELLENHÄUSEL	BLDG	MU4598	7215	48°44'	8°15'	HELLERN	FRST	NO5529	3324	52°36'	9°49'
HELLENHAUSEN	POPL	LV5069	6607	49°21'	6°56'	HELLERORTH	FRST	ME3714	2614	53°22'	8°03'
HELLENHOF	FARM	LC2410	4404	51°31'	6°28'	HELLERPLATZ	SO	MV3165	6614	49°20'	8°03'
HELLENHÜTTE	MILL	MA9249	5919	50°06'	8°53'	HELLERREBEN	AN	MV5316	7116	48°54'	8°22'
HELLENKLINGE	AN	NV2357	6721	49°16'	9°19'	HELLERS	POPL	NT6869	8425	47°34'	9°54'
HELLENPÜTZ	FRST	MA0546	5912	50°03'	7°40'	HELLERS	FRST	NA0645	5920	50°03'	9°05'
HELLENREBEN	AN	MV5619	7016	48°55'	8°24'	HELLERS	POPL	NU7610	8026	47°56'	10°01'
HELLENROTH	FRST	NA5842	5924	50°02'	9°49'	HELLERS B.	MT	MA8615	6218	49°47'	8°49'
HELLENSCHLAG	FRST	LV5058	6707	49°15'	9°56'	HELLERS B.	HILL	M86048	5016	50°59'	8°26'
HELLENSTEIN	BLDG	NUB492	7326	48°40'	10°08'	HELLERS-B.	MT	MA2942	5514	50°28'	8°00'
HELLENTHAL	POPL	NC4240	4123	51°44'	9°37'	HELLERS-MERG	MILL	NC3241	4122	51°44'	9°28'
HELLENTHAL	POPL	L87344	5009	50°56'	7°11'	HELLERS-WHR.	POND	NT6394	8225	47°48'	9°50'
HELLENTHAL	POPL	LA1896	5504	50°29'	6°26'	HELLERSASS	AN	LA6437	6008	49°58'	7°06'
HELLENTHALER GRUND	VAL	NC4038	4223	51°47'	9°35'	HELLERSBACH	FARM	M86459	4916	51°05'	8°29'

NAME	DESIG-NATION	GRID REF.	SHEET NO.	LAT.	LONG.	NAME	DESIG-NATION	GRID REF.	SHEET NO.	LAT.	LONG.
HELLERSBACH-W.	FRST	NA7876	5626	50°20'	10°06'	HELLKPF.	MT	N85169	4824	51°10'	9°44'
HELLERSBERG	POPL	PU1346	7729	48°15'	10°31'	HELLKUHLE	FARM	LC8935	4210	51°45'	7°23'
HELLERSBERG	FARM	UP8184	7346	48°36'	13°23'	HELLKUHLEN-B.	HILL	N09385	2828	53°06'	10°23'
HELLERSBERG	MT	MA0712	6212	49°45'	7°43'	HELLKUHLENGRUND	VAL	LD9385	2828	53°06'	10°23'
HELLERSBERG	FARM	L86594	4608	51°23'	7°04'	HELLMAN	FARM	LC9663	3910	52°00'	7°29'
HELLERSCHWANG	POPL	PT9480	8335	47°39'	11°35'	HELLMANN	FARM	MC0771	3911	52°05'	7°38'
HELLERSE IFEN	POPL	M80835	5112	50°52'	7°41'	HELLMANN	FARM	MC5465	3915	52°02'	8°20'
HELLERSEN	POPL	M80673	4712	51°12'	7°39'	HELLMANN	FARM	LC6046	4107	51°51'	6°58'
HELLERSEN	POPL	M80674	4711	51°13'	7°39'	HELLMANN	FARM	LC6249	4108	51°52'	7°00'
HELLERSGRUND	VAL	NA4695	5423	50°30'	9°39'	HELLMANN	FARM	LC5628	4307	51°41'	6°55'
HELLERSHOF	POPL	NV5017	7024	48°54'	9°41'	HELLMANN	FARM	MC2939	4213	51°48'	7°58'
HELLERSMANN	FARM	MC3089	3713	52°15'	7°58'	HELLMANN	FARM	MC7568	3917	52°04'	8°38'
HELLERSMÜHLE	MILL	PA1259	5829	50°10'	10°34'	HELLMANN	FARM	LC9756	4011	51°57'	7°30'
HELLERSMÜHLE	MILL	NAB117	6126	49°48'	10°08'	HELLMANN	POPL	LC9052	4010	51°54'	7°24'
HELLERSSTERN	SU	PU9123	7935	48°02'	11°34'	HELLMANN	FARM	LC7062	4008	52°00'	7°07'
HELLERT	POPL	NF5765	1225	54°44'	9°53'	HELLMANN	FARM	LC7062	4008	52°00'	7°07'
HELLERT	MT	LV8096	6310	49°36'	7°20'	HELLMANN	ROAD	M05541	3216	52°43'	8°20'
HELLERTAL	VAL	NC9551	4028	51°54'	10°23'	HELLMANN	HILL	PV9206	7235	48°47'	11°37'
HELLERTAL	VAL	NC9640	4128	51°48'	10°23'	HELLMANN	FARM	UP3008	8042	47°54'	12°44'
HELLERTALER GR.	DITCH	NC9740	4128	51°48'	10°25'	HELLMANN	EST	PV8512	7135	48°50'	11°31'
HELLERTBUSCH	FARM	NF5764	1225	54°43'	9°53'	HELLMANN	FARM	UN4197	8143	47°48'	12°53'
HELLERTTRIFT	FARM	M86153	4910	51°02'	8°26'	HELLMANN	FARM	LB8086	4609	51°19'	7°17'
HELLERTS-B.	MT	PA8000	6335	49°37'	11°29'	HELLMANN	FARM	LC1518	4404	51°35'	6°20'
HELLERTSBERG	MT	PV8096	6434	49°35'	11°29'	HELLMANN	FARM	LC1422	4303	51°37'	6°19'
HELLERTSHAUSEN	POPL	LA7620	6109	49°49'	7°17'	HELLMANN	FARM	LC2834	4205	51°44'	6°31'
HELLERTSHAUSER M.	MILL	LA7319	6109	49°49'	7°14'	HELLMANN	POPL	NV7136	6925	49°04'	9°58'
HELLERSWALD	FRST	LA9763	5711	50°13'	7°34'	HELLMANN	FRST	ND7519	3426	52°31'	10°07'
HELLERSWÄLCHENSCHNEISE	ROAD	LD6295	6408	49°35'	7°05'	HELLMANN	MW	MA9840	5919	50°01'	8°58'
HELLER BRUCH	AN	ND7622	3426	52°33'	10°07'	HELLMANN	POPL	NA9502	6327	49°40'	10°19'
HELLER-B.	STRM	LA1999	5404	50°31'	6°27'	HELLMANN	FRST	MA2173	5613	50°18'	7°53'
HELLERSBERG	HILL	PT2090	8229	47°45'	10°36'	HELLMANN	POPL	ME2822	2513	53°26'	7°55'
HELLERSBERG	AN	M06940	7717	48°13'	8°35'	HELLMANN	FRST	NB4408	5323	50°47'	9°37'
HELLERSEBEN-GR.	DITCH	UN3175	8342	47°36'	12°45'	HELLMANN	FRST	NA0164	5720	50°14'	9°01'
HELLERSMÜHLE	FARM	LV5744	6408	49°08'	7°02'	HELLMANN	STRM	M84137	5115	50°53'	8°10'
HELLERSPITZ	HILL	MA7921	6116	49°50'	8°43'	HELLMANN	FARM	UP2161	7641	48°23'	12°35'
HELLERSWIESE	MW	MA5729	6016	49°55'	8°24'	HELLMANN	HILL	LV6287	6408	49°31'	7°05'
HELLTÖHEL	VAL	NT8688	8226	47°44'	10°09'	HELLMANN	POPL	MF9105	1819	54°12'	8°52'
HELLTSGAUFEN	FARM	TP8034	7836	48°07'	12°02'	HELLMANN	POPL	MF9005	1719	54°12'	8°51'
HELLERWANDERHOF	FARM	MU4212	8015	47°57'	8°13'	HELLMANN	POPL	MF9205	1719	54°12'	8°53'
HELLLEWEGE	FRST	NC5246	4124	51°52'	9°45'	HELLMANN	FRST	MV0277	6511	49°26'	7°39'
HELLFLECK	FRST	UG3374	6642	49°24'	12°42'	HELLMANN	FARM	NE5786	1925	54°01'	9°52'
HELLGARD	AN	MA3206	6214	49°42'	8°04'	HELLMANN	FRST	NC3878	3823	52°09'	9°34'
HELLGARTEN	AN	MA3307	6214	49°43'	8°04'	HELLMANN	FARM	MC8689	3718	52°15'	8°48'
HELLGRABEN	VAL	NA3756	5823	50°09'	9°31'	HELLMANN	FARM	M80760	4912	51°05'	7°40'
HELLGRABEN	VAL	NA4569	5723	50°16'	9°38'	HELLMANN	POPL	NA2174	5621	50°19'	9°17'
HELLGRUND	VAL	MA8163	5718	50°13'	8°44'	HELLMANN	HILL	MA4461	5715	50°12'	8°13'
HELLHAM	POPL	UP6363	7544	48°24'	13°09'	HELLMANN	AN	NU4775	7423	48°32'	9°38'
HELLHECK	FRST	LA7114	6209	49°46'	7°13'	HELLMANN	FARM	M80578	4711	51°15'	7°38'
HELLHOF	FRST	NC3778	3623	52°09'	9°32'	HELLMANN	VAL	N89247	5027	50°58'	10°19'
HELLHOF	FARM	NE3865	2123	53°50'	9°35'	HELLMANN	FRST	N89045	5027	50°57'	10°17'
HELLHÖLZLE	AN	MV8918	7019	48°55'	8°51'	HELLMANN	STRM	PF1212	1730	54°15'	10°43'
HELLIENTEICH	POND	NE9139	2428	53°35'	10°22'	HELLMANN	FRST	NA2479	5622	50°22'	9°20'
HELLIGBEK	DITCH	NF3151	1322	54°36'	9°29'	HELLMANN	FARM	LB8686	4610	51°19'	7°22'
HELLIGBEK	FARM	NF2950	1322	54°36'	9°27'	HELLMANN	POPL	MC1210	4412	51°32'	7°44'
HELLIGBECKER MOOR	MRSH	NF3051	1322	54°36'	9°28'	HELLMANN	ROAD	MC3512	4414	51°33'	8°04'
HELLIGBEKKRUG	BLDG	NF3051	1322	54°36'	9°28'	HELLMANN	ROAD	MC3311	4414	51°33'	8°02'
HELLIGEN	POPL	MC6377	3816	52°08'	8°28'	HELLMANN	ROAD	MC3111	4414	51°33'	8°01'
HELLIGER	BLOG	MC6378	3816	52°09'	8°28'	HELLMANN	FARM	MC6360	4016	51°59'	8°28'
HELLIKON	POPL	MT1962	8413	47°30'	7°55'	HELLMANN	ROAD	MC6958	4017	51°58'	8°33'
HELLING	STRM	PA1768	5729	50°15'	10°38'	HELLMANN	ROAD	MC7256	4017	51°57'	8°35'
HELLING	STRM	PA2068	5730	50°15'	10°41'	HELLMANN	ROAD	MC7654	4017	51°56'	8°39'
HELLING	STRM	PA2367	5730	50°14'	10°44'	HELLMANN	FARM	MC7454	4017	51°56'	8°37'
HELLING	FARM	UN3994	8243	47°47'	12°51'	HELLMANN	ROAD	MC7753	4018	51°56'	8°40'
HELLING	FARM	LC7681	3809	52°10'	7°11'	HELLMANN	ROAD	MC3538	4214	51°47'	8°04'
HELLING	POPL	QU2160	7637	48°21'	11°59'	HELLMANN	ROAD	MC3731	4214	51°44'	8°05'
HELLINGEN	POPL	PA1049	5929	50°05'	10°32'	HELLMANN	ROAD	MC7317	4317	51°36'	8°37'
HELLINGEN	POPL	PA2068	5730	50°15'	10°41'	HELLMANN	ROAD	MC7015	4417	51°35'	8°34'
HELLINGER HAAG	FRST	PA1865	5729	50°13'	10°39'	HELLMANN	ROAD	MC6712	4417	51°33'	8°31'
HELLINGER HAAG	FRST	PA1865	5729	50°13'	10°39'	HELLMANN	ROAD	MC9216	4419	51°36'	8°53'
HELLINGER MÜHLE	MILL	PA1965	5730	50°13'	10°40'	HELLMANN	FARM	MC5237	4215	51°47'	8°18'
HELLINGER SPITZE	MT	PA2269	5730	50°16'	10°43'	HELLMANN	POPL	LC8807	4410	51°30'	7°23'
HELLINGER-B.	DITCH	TP7629	7636	48°21'	12°00'	HELLMANN	ROAD	MC4816	4415	51°36'	8°15'
HELLINGER-B.	DITCH	UJ2229	7637	48°21'	12°00'	HELLMANN	ROAD	MC6410	4416	51°32'	8°29'
HELLINGERBUSCH	AN	KV9187	6402	49°30'	6°07'	HELLMANN	ROAD	MA3328	6014	49°54'	8°04'
HELLINGHAUS	FARM	LE7330	2406	53°30'	7°05'	HELLMANN	ROAD	MA5599	5416	50°32'	8°22'
HELLINGHAUSEN	POPL	MC5024	4315	51°40'	8°17'	HELLMANN	POPL	MC8356	4018	51°57'	8°45'
HELLINGHAUSEN	EST	MC9678	3819	52°09'	8°56'	HELLMANN	POPL	NL1580	2921	53°04'	9°13'
HELLINGST	POPL	ME9014	2619	53°22'	8°51'	HELLMANN	FRST	NU1579	2921	53°04'	9°13'
HELLINGSTEIG	ROAD	UP1037	6040	49°57'	12°21'	HELLMANN	MW	M83605	5414	50°36'	8°06'
HELLINGSTER HEID	FRST	ME8715	2618	53°23'	8°48'	HELLMANN	MW	NL1800	3612	52°21'	7°48'
HELLISRIED	MW	MT8362	8318	47°41'	8°46'	HELLMANN	MW	NO5024	3424	52°34'	9°44'
HELLKAMM	MT	PA7674	5734	50°17'	11°28'	HELLMANN	FRST	MA6531	6017	49°56'	8°31'
HELLKOFEN	POPL	UJ0219	7139	48°53'	12°18'	HELLMANN	MILL	M87943	5018	50°56'	8°42'
HELLKOPF	FRST	NA2075	5621	50°20'	9°17'	HELLMANN	AN	PO2409	3530	52°25'	10°49'
						HELLMANN	POPL	QA0005	6336	49°40'	11°46'

NAME	DESIGNATION	GRID REF.	SHEET NO.	LAT.	LONG.	NAME	DESIGNATION	GRID REF.	SHEET NO.	LAT.	LONG.
HELLZIEGL	FARM	PU1530	7829	48°07'	10°33'	HELLMOLZ	FRST	UQ6056	6744	49°14'	13°05'
HELL	FARM	UN5280	8344	47°39'	13°02'	HELLMURSTER SCHLAG	FRST	MU1573	7413	48°30'	7°51'
HELLM	AN	NU4398	7223	48°44'	9°35'	HELLMI	AN	MT8180	8318	47°40'	8°45'
HELLM	MUW	MC3264	3914	52°01'	8°01'	HELLMICHOWICK ICHT	FRST	QA1212	6237	49°43'	11°56'
HELLM	FARM	UP0321	7940	48°01'	12°22'	HELLMIG	FARM	MC1072	3912	52°05'	7°41'
HELLM-B.	HILL	NC8427	4327	51°41'	10°13'	HELLMIG	FARM	MC1999	3612	52°20'	7°49'
HELLM-B.	STRM	UQ6055	6744	49°14'	13°05'	HELLMIG	FRST	PV8495	6435	49°35'	11°33'
HELLM-B.	HILL	PV8790	6435	49°32'	11°35'	HELLMIG	FARM	MC3036	4213	51°46'	7°59'
HELLM-B.	HILL	PV8488	6435	49°31'	11°32'	HELLMIG	FARM	MC4326	4315	51°41'	8°11'
HELLM-B.	STRM	MC1645	4112	51°51'	7°47'	HELLMIGHAUSEN	POPL	MC9402	4519	51°28'	8°55'
HELLM-B.	STRM	MC1874	4112	51°50'	7°49'	HELLMIGHAUSEN	POPL	MD1142	3212	52°43'	7°41'
HELLM-B.	STRM	MV2263	6613	49°19'	7°56'	HELLMIGS-BR.	SPRG	NA8073	5626	50°18'	10°07'
HELLM-B.	FRST	UQ6054	6744	49°13'	13°05'	HELLMING	POPL	UQ5409	7144	48°49'	13°01'
HELLM-B.	POPL	NC3120	4322	51°38'	9°27'	HELLMING	FARM	UP1225	7940	48°03'	12°29'
HELLM-B.	FARM	PT3584	8330	47°42'	10°48'	HELLMING	FARM	UP3406	8142	47°53'	12°47'
HELLM-B.	BLDG	MV2665	6613	49°20'	7°59'	HELLMING-GR.	OTCH	U05410	7144	48°49'	13°01'
HELLM-B.	POPL	MV2666	6613	49°20'	7°59'	HELLMINGENALPE	PAST	NT8058	8526	47°28'	10°04'
HELLM-B.	MT	PV8967	6635	49°20'	11°36'	HELLMINGER FORST	FRST	UP1224	7940	48°02'	12°29'
HELLM-B.	FARM	UP2921	7942	48°01'	12°43'	HELLMINGSHAUSEN	POPL	M88192	4618	51°23'	8°44'
HELLM-B.	POPL	UQ2324	7041	48°57'	12°35'	HELLMINGSHEIDE	FARM	MC8460	4018	51°59'	8°46'
HELLM-B.	HILL	UQ2324	7041	48°57'	12°35'	HELLMISECK	FARM	MU1403	8113	47°52'	7°51'
HELLM-B.	POPL	PA9369	5736	50°14'	11°43'	HELLMISHOFEN	POPL	PU3006	8130	47°54'	10°44'
HELLM-B.	POPL	TR9237	6038	49°57'	12°06'	HELLMISHOFEN	POPL	PU3006	8030	47°54'	10°44'
HELLM-B.	FARM	UP3605	8142	47°53'	12°49'	HELLMKE	POPL	M80491	4611	51°22'	7°37'
HELLM-B.	HILL	UR0617	6239	49°46'	12°18'	HELLM	FARM	UP2938	7842	48°10'	12°42'
HELLM-B.	ROAD	NV2752	6722	49°13'	9°22'	HELLMLEHOF	FARM	MU2210	8013	47°56'	7°58'
HELLM-B.	MILL	L87336	5109	50°52'	7°12'	HELLMESBR.	WELL	NV8031	6926	49°02'	10°05'
HELLM-B.	AN	MA9575	5619	50°20'	8°56'	HELLMESGRUND	VAL	MU5262	7516	48°25'	8°21'
HELLM-B.	POPL	KA9408	6302	49°41'	6°08'	HELLMESKLL.	VAL	NV7931	6926	49°02'	10°05'
HELLM-B.	STRM	PC0610	4429	51°32'	10°32'	HELLMESKLLINGE	VAL	NV4952	6724	49°13'	9°40'
HELLM-B.	STRM	PC1409	4429	51°31'	10°38'	HELLMLING	AN	NV2442	6822	49°08'	9°20'
HELLM-B.	STRM	PC1109	4429	51°31'	10°36'	HELLMLING	VAL	NU0273	7420	48°31'	9°02'
HELLM-B.	HILL	PC1008	4429	51°31'	10°35'	HELLMPRECHTING	POPL	UQ1011	7140	48°49'	12°25'
HELLM-B.	HILL	PC0609	4429	51°31'	10°32'	HELLMS ZGL.	KILN	PC4796	3732	52°18'	11°10'
HELLM-B.	MILL	PC0510	4429	51°32'	10°31'	HELLMSAND	ISL	ME9790	1919	54°03'	8°57'
HELLM-B.	FRST	MU3273	7414	48°30'	8°05'	HELLMSANDSTEERT	AN	ME9591	1919	54°04'	8°55'
HELLM-B.	MUW	NV2200	7221	48°45'	9°18'	HELLMSANGE	POPL	KA9304	6302	49°39'	6°08'
HELLM-B.	FARM	PT3482	8330	47°41'	10°47'	HELLMSAU	FARM	UP0176	7439	48°30'	12°18'
HELLM-B.	POPL	M80217	5311	50°42'	7°37'	HELLMSBERG	AN	MV8097	6318	49°37'	8°43'
HELLM-B.	FARM	PT3088	8230	47°44'	10°44'	HELLMSBERGWALD	FRST	MV8861	6619	49°18'	8°50'
HELLM-B.	FARM	MC6152	4016	51°55'	8°26'	HELLMSCHIEU	POPL	M89186	4619	51°19'	8°52'
HELLM-B.	FARM	MC0659	4011	51°58'	7°38'	HELLMSCHEN	FARM	NL8883	1921	54°00'	9°16'
HELLM-B.	STRM	LC9451	4010	51°54'	7°28'	HELLMSCHEN-B.	DTCH	NE1382	2021	53°59'	9°12'
HELLM-B.	CNAL	LE9144	2310	53°38'	7°21'	HELLMSCHEN-B.	STRM	NE1585	1921	54°01'	9°14'
HELLM-B.	ROAD	LE9244	2310	53°38'	7°22'	HELLMSCHERODE	POPL	NC7193	4026	51°55'	10°02'
HELLM-B.	STRM	MD1829	3312	52°36'	7°47'	HELLMSCHES MOOR	MUW	NE1884	1921	54°00'	9°16'
HELLM-B.	STRM	LC9550	4110	51°53'	7°28'	HELLMSDORF	FRST	M88451	4918	51°01'	8°46'
HELLM-B.	DTCH	PU0477	7428	48°32'	10°25'	HELLMSDORF	POPL	NT2879	8322	47°40'	9°22'
HELLM-B.	FARM	PU0477	7428	48°32'	10°25'	HELLMSDORF	POPL	UP0274	7539	48°29'	12°19'
HELLM-B.	POPL	M86388	4616	51°20'	8°28'	HELLMSEN	POPL	N03258	3122	52°52'	9°29'
HELLM-B.	POPL	ND8928	3427	52°36'	10°19'	HELLMSER BUSCH	FRST	N03459	3123	52°53'	9°31'
HELLM-B.	POPL	MC8313	4418	51°34'	8°45'	HELLMSHAUSEN	POPL	N83060	4922	51°05'	9°26'
HELLM-B.	POPL	NC0518	4320	51°37'	9°04'	HELLMSHEIDE	FRST	P00609	3529	52°25'	10°34'
HELLM-B.	POPL	M81121	5212	50°44'	7°44'	HELLMSHEIM	POPL	MV7337	6917	49°05'	8°38'
HELLM-B.	MILL	M81121	5212	50°44'	7°44'	HELLMSHOFEN	POPL	NV7949	6826	49°11'	10°05'
HELLM-B.	POPL	N89120	5227	50°43'	10°17'	HELLMSHÖHE	FRST	M05768	3016	52°58'	8°22'
HELLM-B.	STRM	LA8756	5810	50°09'	7°25'	HELLMSHÖHE	FARM	M05768	3016	52°58'	8°22'
HELLM-B.	STRM	NA6166	5725	50°15'	9°52'	HELLMSING	FARM	M02429	3313	52°36'	7°53'
HELLM-B.	VAL	M88551	4918	51°01'	8°47'	HELLMSKENMOOR	MRSH	P00853	3125	52°49'	10°36'
HELLM-B.	POPL	NC7880	3826	52°10'	10°08'	HELLSMÜHLE	MILL	M06837	3317	52°41'	8°32'
HELLM-B.	FRST	NC0517	4320	51°36'	9°04'	HELLMST	AN	MV9763	6619	49°19'	8°58'
HELLM-B.	POPL	N88702	5427	50°34'	10°14'	HELLMSTADT	POPL	MV9863	6619	49°19'	8°58'
HELLM-B.	HILL	M87734	5118	50°51'	8°40'	HELLMSTADT	POPL	NA5112	6224	49°45'	9°43'
HELLM-B.	FARM	MC5130	4215	51°43'	8°17'	HELLMSTADTER HÜHE	FRST	NA5512	6224	49°45'	9°46'
HELLM-B.	POPL	M81236	5112	50°52'	7°45'	HELLMSTADTER-B.	HILL	NA5214	6224	49°47'	9°43'
HELLM-B.	FRST	LA5660	5807	50°10'	6°59'	HELLMSTADTERBERG	FRST	MV9865	6619	49°20'	8°58'
HELLM-B.	HILL	LA4746	5907	50°03'	6°52'	HELLMSTAL	VAL	NA6549	5925	50°05'	9°55'
HELLM-B.	FRST	LA1065	5704	50°12'	6°20'	HELLMSTE	POPL	NE3231	2422	53°32'	9°29'
HELLM-B.	STRM	NC0316	4420	51°36'	9°02'	HELLMSTEOE	FARM	ME2847	2313	53°40'	7°55'
HELLM-B.	STRM	NC0518	4320	51°37'	9°04'	HELLMSTEDT	POPL	PC3688	3731	52°13'	10°59'
HELLM-B.	WELL	MA9807	6219	49°43'	8°58'	HELLMSTEDT	POPL	PC3788	3732	52°13'	11°01'
HELLM-B.	FARM	LC2015	4404	51°33'	6°24'	HELLMSTEIN	FRST	U05833	6944	49°02'	13°04'
HELLM-B.	FRST	QA1329	6137	49°52'	11°58'	HELLMSTER	AN	NV0741	6820	49°07'	9°06'
HELLM-B.	HILL	KA9560	5802	50°09'	6°08'	HELLMSTER MOOR	MRSH	NE3232	2422	53°32'	9°29'
HELLM-B.	MILL	N83009	5322	50°38'	9°25'	HELLMSHEIM	EST	NV3684	6422	49°30'	9°30'
HELLM-B.	AN	NV8945	6925	49°04'	9°56'	HELLMSHEIMER WALD	FRST	NV3684	6423	49°30'	9°30'
HELLM-B.	STRM	KA8921	6102	49°48'	6°04'	HELLMSTORF	EST	PF0316	1729	54°17'	10°35'
HELLM-B.	STRM	LC1915	4404	51°33'	6°23'	HELLMSTORF	POPL	NE6513	2625	53°22'	9°59'
HELLM-B.	AN	KA9876	5603	50°18'	6°10'	HELLMTAL	GRGE	NA4803	6324	49°41'	9°40'
HELLM-B.	FARM	MT9776	8319	47°38'	8°58'	HELLMUS	FARM	K89122	5202	50°43'	6°02'
HELLM-B.	MUW	QU2035	7837	48°08'	11°58'	HELLMUTHSRUH	BLDG	PC0747	4129	51°52'	10°33'
HELLM-B.	FARM	MF8323	1618	54°21'	8°44'	HELLPENSEN	EST	NC2174	3821	52°07'	9°19'
HELLM-B.	DTCH	NB2032	5121	50°50'	9°17'	HELLPENSEN B.	STRM	NC2173	3821	52°06'	9°19'
HELLM-B.	POPL	NV0058	6720	49°16'	9°00'	HELLPENSTEIN	POPL	L83668	4805	51°08'	6°40'

NAME	DESIGNATION	GRID REF.	SHEET NO.	LAT.	LONG.	NAME	DESIGNATION	GRID REF.	SHEET NO.	LAT.	LONG.
HELLENSTEIN	POPL	L83668	4806	51°08'	6°40'	HEMBACH	STRM	PV5663	6632	49°18'	11°09'
HELLENSTELL	POPL	M80027	5211	50°47'	7°35'	HEMBACH	FRST	N88901	5427	50°33'	10°16'
HELLENSTRUT	FRST	N81308	5321	50°37'	9°11'	HEMBACH	POPL	L88257	4909	51°03'	7°19'
HELPER	FARM	LC7699	3609	52°20'	7°11'	HEMBACH WIESEN	MOW	PV6663	6633	49°18'	11°17'
HELPERKNAPP	AN	K8515	6202	49°45'	6°01'	HEMBACHWALD	FRST	MV0863	6612	49°19'	7°44'
HELPERSHAIN	POPL	N81606	5321	50°36'	9°14'	HEMBARG	AN	NE5841	2325	53°37'	9°53'
HELPERSHAINER-SCHN.	ROAD	N81508	5321	50°37'	9°13'	HEMBECKE	FARM	NE2013	2621	53°22'	9°18'
HELPERTING	FARM	TP9517	8039	47°58'	12°15'	HEMBECKE	FARM	L88384	4609	51°18'	7°19'
HELPERTSHOFEN	POPL	NV6116	7025	48°54'	9°50'	HEMBECKE	POPL	M81691	4612	51°22'	7°47'
HELPERTSHOFEN	POPL	NV6116	7125	48°54'	9°50'	HEMBERG	FARM	M80994	4612	51°23'	7°41'
HELPSEN	POPL	NC0996	3620	52°18'	9°08'	HEMBERG	POPL	TP9609	8039	47°54'	12°16'
HELSPUP	POPL	MC8057	4018	51°58'	8°43'	HEMBERG	FRST	NV2881	6522	49°29'	9°23'
HEL5-B.	STRM	M82931	5113	50°50'	7°59'	HEMBERG	AN	MT0199	8112	47°50'	7°41'
HEL5-B.	HILL	MC7009	4417	51°32'	8°34'	HEMBERG	POPL	NE5744	2325	53°38'	9°52'
HEL5A	POPL	N84778	4724	51°15'	9°40'	HEMBERGEN	POPL	MC0478	3811	52°09'	7°36'
HEL5BECK	FARM	L86785	4608	51°18'	7°05'	HEMBERGEN	POPL	MC0377	3811	52°08'	7°35'
HEL5SCH-B.	UTCH	MV0287	6411	49°32'	7°39'	HEMBERGER M.	MILL	N80948	5020	50°59'	9°08'
HEL5SCHEN	POPL	LD8707	3510	52°24'	7°20'	HEMBERGERIEPEN	STRM	M83190	4614	51°21'	8°01'
HEL5SCHENÄCKER	AN	JU1380	7421	48°34'	9°11'	HEMBERN	AN	NV1560	6721	49°18'	9°13'
HEL5SCHERFÄHRE	BLOG	LO8607	3509	52°24'	7°19'	HEMBROCK	POPL	M81398	4512	51°26'	7°45'
HEL5SCHLOCH	FRST	NU0752	7620	48°19'	9°05'	HEMBROCK	FARM	MC0396	3611	52°18'	7°35'
HEL5DORFER GR.	GRGE	LA2446	5905	50°02'	6°32'	HEMBROCKER-B.	HILL	M81497	4512	51°25'	7°46'
HEL5E	POPL	NE0081	2020	53°59'	9°00'	HEMSEN	POPL	NC1628	4221	51°42'	9°14'
HEL5E	FARM	NE0080	2020	53°58'	9°00'	HEMSEN B.	HILL	NC1429	4221	51°43'	9°12'
HEL5EN	POPL	N80093	4620	51°23'	9°00'	HEMBÜCHEL	HILL	L84206	5406	50°35'	6°46'
HEL5ENGRUND	VAL	NC1592	3721	52°17'	9°13'	HEMBÜTTEL	FARM	NE0279	2020	53°57'	9°02'
HEL5ENWALD	FRST	NU9837	7827	48°11'	10°19'	HEMÖNDEN	POPL	NE5557	2225	53°45'	9°50'
HEL5ENWARFEN	FARM	ME1444	2312	53°38'	7°42'	HEMÖNDEN	POPL	NE5457	2224	53°45'	9°49'
HEL5ER FLETH	STRM	NE0874	2020	53°55'	9°07'	HEMECKE	FARM	M80471	4811	51°11'	7°38'
HEL5ER FLETH	STRM	NE0381	2020	53°59'	9°03'	HEMECKE	POPL	L89969	4811	51°10'	7°24'
HEL5ERBRUCH	POPL	MC9284	3719	52°12'	8°53'	HEMECKE	OTCH	M80183	4711	51°17'	7°35'
HEL5ERDEICH	POPL	ME9981	2019	53°59'	8°59'	HEMECKE	STRM	M80879	4712	51°15'	7°41'
HEL5ERDEICH-DARENWURTH	POPL	NE0181	2020	53°59'	9°01'	HEMECKE	FARM	M80879	4712	51°15'	7°41'
HEL5SHAUSEN	POPL	MU7975	7418	48°32'	8°43'	HEMEL	FRST	LV6068	6608	49°21'	7°04'
HEL5ICK	FRST	MC5687	3716	52°14'	8°22'	HEMEL	FARM	NE1300	2721	53°15'	9°11'
HEL5IGHAUSEN	POPL	NT0576	8320	47°38'	9°04'	HEMEL-B.	STRM	NC3834	4523	51°29'	9°33'
HEL5INGHAUSEN	POPL	NO2601	3622	52°21'	9°23'	HEMEL-M.	MILL	NC4005	4523	51°30'	9°35'
HEL5MECKE	UTCH	M83260	4914	51°05'	8°02'	HEMELER	FARM	MD3087	2813	53°08'	7°57'
HEL5MECKE	MT	M83260	4914	51°05'	8°02'	HEMELERN	HILL	NC7514	4426	51°34'	10°05'
HEL5MUHÖE	POPL	LE9231	2410	53°31'	7°22'	HEMELINGBOSTEL	FARM	NE1624	2521	53°28'	9°14'
HEL5TORF	POPL	NO3926	3423	52°35'	9°35'	HEMELINGEN	POPL	MD9278	2919	53°03'	8°53'
HEL5TORFER MOOR	MRSH	NO3922	3423	52°33'	9°34'	HEMELINGER MARSCH	AN	MD9177	2919	53°02'	8°52'
HEL5TORFER MOOR	MRSH	ND4021	3423	52°32'	9°35'	HEMELINGER WERDER	AN	MD9278	2919	53°03'	8°53'
HEL5T	AN	K8770	5702	50°15'	6°01'	HEMELN	POPL	NC4205	4523	51°30'	9°36'
HEL5TE	POPL	L88837	3310	52°40'	7°20'	HEMELN	POPL	NC4205	4423	51°30'	9°36'
HEL5TEN	POPL	M80233	5111	50°50'	7°37'	HEMELS MOOR	MRSH	ND1499	2721	53°14'	9°13'
HEL5TEN	FARM	LB7741	5009	50°54'	7°15'	HEMELS MOORWIESEN	AN	ND1799	2721	53°14'	9°15'
HEL5TEN-B.	HILL	LA4973	5707	50°17'	6°53'	HEMELTER B.	STRM	LC9893	3711	52°17'	7°31'
HEL5TEN-B.	HILL	M80142	5011	50°55'	7°35'	HEMELTER-B.	STRM	LC9793	3710	52°17'	7°29'
HEL5TEN-B.	HILL	LA5359	5807	50°10'	6°56'	HEMER	POPL	M81493	4612	51°23'	7°46'
HEL5TENBACHER M.	MILL	LA0267	5703	50°13'	6°13'	HEMER- /FRÖNSPERTER/ BGE.	MT	M81491	4612	51°22'	7°46'
HEL5TERS	FRST	NU7509	8026	47°56'	10°00'	HEMERAU	POPL	UP9793	7347	48°41'	13°36'
HEL5TERS-B.	HILL	MV1562	6613	49°18'	7°50'	HEMERINGEN	POPL	NC1675	3821	52°07'	9°14'
HEL5TERSBERG	POPL	MV0663	6612	49°19'	7°43'	HEMERINGEN B.	STRM	NC1777	3821	52°09'	9°15'
HEL5TERSIEPEN	STRM	LB9477	4710	51°14'	7°29'	HEMERINGER B.	HILL	NC1573	3821	52°06'	9°13'
HEL5TERWIESEN	MOW	N84912	5324	50°39'	9°41'	HEMERLÖCH	FRST	QT0095	8236	47°47'	11°40'
HEL5TGEN	FARM	LC2310	4404	51°31'	6°27'	HEMERSCH	FARM	LC9996	3611	52°18'	7°31'
HEL5THUS	FARM	ND0243	3220	52°44'	9°02'	HEMERSDORF	POPL	QU0685	7436	48°35'	11°47'
HEL5TMANN	FARM	LC6360	4008	51°58'	7°01'	HEMERSREUTH	POPL	PA7051	5934	50°05'	11°23'
HEL5TORF SCHL.	BLOG	LB4490	4606	51°20'	6°46'	HEMERTEN	FARM	PU4085	7331	48°36'	10°54'
HEL5TORFER FORST	FRST	LB4794	4606	51°23'	6°48'	HEMFELD	POPL	MC3951	4014	51°54'	8°07'
HEL5TORFER MARK	FRST	LB4690	4606	51°20'	6°47'	HEMFURTH	POPL	N80369	4820	51°10'	9°02'
HEL5TWEG	POPL	LC6546	4108	51°51'	7°02'	HEMGEN-B.	HILL	LB2123	5204	50°44'	6°28'
HEL5VES IËK	POPL	NO3296	2722	53°13'	9°29'	HEMGES B.	AN	MV8292	6418	49°35'	8°45'
HEL5VES IËK	POPL	NO3396	2723	53°13'	9°29'	HEMGES-T.	VAL	LV7254	6709	49°13'	7°14'
HEL5VETIA	FARM	LA5925	6108	49°52'	7°02'	HEMHARD	FARM	LB9883	4711	51°17'	7°32'
HEL5WEGSHOF	FARM	LC5402	4507	51°27'	6°54'	HEMHAUSEN	POPL	PU9777	7436	48°31'	11°40'
HEL5ZEMBERGER B.	STRM	NA4710	6223	49°44'	9°39'	HEMHOF	POPL	UP0110	8040	47°55'	12°20'
HEL5ZEN	POPL	M80332	5111	50°50'	7°37'	HEMHOFEN	POPL	PA3905	6331	49°41'	10°56'
HEL5ZEN B.	FRST	NA1548	5921	50°05'	9°13'	HEMHOFER WEG	ROAD	PA4104	6331	49°40'	10°57'
HEL5ZENDELL	AN	LV8445	6810	49°09'	7°25'	HEMIG	FRST	NA5229	6024	49°55'	9°43'
HEL5ZENDORF	POPL	ND0545	3220	52°45'	9°04'	HEMIGKOFEN	POPL	NT4572	8423	47°36'	9°36'
HEM-B.	MT	M82077	4713	51°14'	7°51'	HEMIGKOFEN	POPL	NT4572	8323	47°36'	9°36'
HEM-B.	HILL	M85615	5316	50°41'	8°23'	HEMING	FARM	LC7551	4009	51°54'	7°11'
HEM-B.	HILL	L84838	3309	52°41'	7°17'	HEMISBURG	FARM	MC1248	4112	51°52'	7°43'
HEM-B.	STRM	NA1839	5921	50°00'	9°15'	HEMISCH-WIESEN	AF	MD2603	3613	52°22'	7°55'
HEM-B.	MT	M84190	4614	51°21'	8°09'	HEMKAMP	FARM	LC5238	4207	51°46'	6°51'
HEM-B.	MT	M87489	4617	51°21'	8°38'	HEMKE	POPL	LB9785	4611	51°18'	7°31'
HEM-B.	OTCH	LV9775	6511	49°25'	7°35'	HEMKE	BLOG	LC7903	4509	51°28'	7°16'
HEM-B.	MT	N80848	5020	50°59'	9°07'	HEMKE	POPL	MD2906	3513	52°24'	7°58'
HEM-BERG	HILL	NA9180	5627	50°22'	10°17'	HEMKE WEHR	DAM	MD2923	3413	52°33'	7°57'
HEMAU	POPL	QV0337	6936	49°03'	11°47'	HEMKEMEIER	FARM	MC3859	4014	51°59'	8°06'
HEMBACH	POPL	MA9408	6219	49°43'	8°55'	HEMKENRODE	POPL	PC1688	3730	52°14'	10°42'
HEMBACH	STRM	MA9507	6219	49°43'	8°56'	HEMKENTOKRAX	FARM	MC6247	4116	51°52'	8°27'

NAME	DESIGNATION	GRID REF.	SHEET NO.	LAT.	LONG.	NAME	DESIGNATION	GRID REF.	SHEET NO.	LAT.	LONG.
HEMKER	FARM	LC6868	3908	52°03'	7°05'	HEMMES-B.	HILL	PT6986	8233	47°42'	11°15'
HEMKER	FARM	LC6168	3907	52°03'	6°58'	HEMMET WHS.	BLDG	MT1873	8313	47°36'	7°55'
HEMKER	FARM	LC7562	3909	52°00'	7°11'	HEMMHAUCK	FRST	NA6692	5525	50°29'	9°56'
HEMKER	FARM	L09917	3511	52°30'	7°31'	HEMMIGHAUSEN	POPL	M87984	4618	51°18'	8°42'
HEMKER	FARM	LC6035	4207	51°45'	6°58'	HEMMING	FARM	LC5621	4307	51°37'	6°55'
HEMKER	FARM	MC0543	4111	51°50'	7°37'	HEMMING	FARM	MC3359	4014	51°59'	8°01'
HEMKER	POPL	LC8581	3809	52°10'	7°19'	HEMMING	FRST	MT6581	8317	47°41'	8°32'
HEMM	BLDG	M09075	2919	53°01'	8°51'	HEMMINGEN	POPL	NC5197	3624	52°19'	9°45'
HEMM	POPL	NE0951	2220	53°42'	9°08'	HEMMINGEN	POPL	NV0212	7120	48°52'	9°02'
HEMM AUSSICHTSTURM	TWR	MA3313	6214	49°46'	8°04'	HEMMINGEN-WIESEN	MOW	NC5097	3624	52°19'	9°44'
HEMM BERG	MT	NA3636	6023	49°58'	9°30'	HEMMINGHOLZ	POPL	MC6673	3817	52°06'	8°30'
HEMM-B.	RDGE	LC3204	4514	51°28'	6°35'	HEMMINGHORN	FARM	MF9021	1619	54°20'	8°51'
HEMM-B.	MT	M83469	4814	51°10'	8°04'	HEMMINGSTEDT	POPL	NE0499	1820	54°08'	9°04'
HEMM-B.	MT	M80835	5112	50°52'	7°41'	HEMMINGSTEDTERFELD	POPL	NF0500	1820	54°09'	9°05'
HEMM-B.	MT	N82623	5222	50°45'	9°22'	HEMMIS	FARM	MC3818	4314	51°37'	8°07'
HEMM-GR.	DTCH	NA3635	6023	49°58'	9°30'	HEMMISHOFEN	POPL	MT8780	8318	47°40'	8°50'
HEMM-STR.	ROAD	M08686	2818	53°07'	8°47'	HEMMISHOFEN	POPL	MT8780	8319	47°40'	8°50'
HEMME	POPL	MF9913	1719	54°16'	8°59'	HEMMOOR	POPL	NE0751	2220	53°42'	9°07'
HEMME	POPL	NF0014	1720	54°16'	9°00'	HEMMRAIN	MT	M84826	5215	50°47'	8°16'
HEMME	FARM	NF1127	1621	54°23'	9°10'	HEMMRAIN	FRST	NA3266	5722	50°15'	9°27'
HEMMELE WEG	ROAD	L08987	2810	53°07'	7°20'	HEMMRICHSHOLZ	FRST	NV2667	6622	49°21'	9°22'
HEMMELLOH	FRST	U00271	6639	49°22'	12°16'	HEMMSCHUM	FRST	NA8360	5827	50°11'	10°10'
HEMMELMARK	POPL	NF5634	1525	54°29'	9°52'	HEMMSTELLE	SO	NC9741	4128	51°49'	10°25'
HEMMELMARKER HOLZ	FRST	NF5639	1425	54°30'	9°52'	HEMMSTR.	ROAD	MD8589	2818	53°09'	8°47'
HEMMELMARKER SEE	LAKE	NF5738	1525	54°29'	9°53'	HEMMSTRASSE	FARM	M08590	2818	53°09'	8°47'
HEMMELRATHERHOF	FARM	L86156	4908	51°02'	7°01'	HEMMSTRASSE	FARM	M08786	2818	53°07'	8°49'
HEMMELS-BAKE	DTCH	M05388	2815	53°08'	8°18'	HEMMSTRASSE	FARM	M08785	2818	53°07'	8°49'
HEMMELSBAKE	STRM	M05582	2916	53°05'	8°20'	HEMP B.	HILL	NE1503	2721	53°17'	9°13'
HEMMELSBAKER KANAL	CNAL	M05385	2815	53°07'	8°18'	HEMP-B.	HILL	NO2180	2921	53°04'	9°19'
HEMMELSBERGER MOOR	AN	M05384	2815	53°06'	8°18'	HEMP-B.	HILL	NO2480	2922	53°04'	9°22'
HEMMELSBÜHREN	FARM	M03654	3114	52°50'	8°03'	HEMPELMANN	FARM	MC8278	3818	52°09'	8°44'
HEMMELSDORF	POPL	PE1681	2030	53°58'	10°46'	HEMPELMANN	FARM	MC8776	3818	52°08'	8°49'
HEMMELSDOORFER SEE	LAKE	PE1681	2030	53°58'	10°46'	HEMPELSBERG	FARM	UP4054	7643	48°19'	12°50'
HEMMELSHOLZ	FRST	M05482	2915	53°05'	8°19'	HEMPELSHG.	FARM	0A0142	5936	50°00'	11°49'
HEMMELSKAMP	FARM	MD7582	2917	53°05'	8°38'	HEMPELWIESEN	MOW	MD6125	3416	52°34'	8°25'
HEMMELTE	POPL	M03048	3213	52°47'	7°58'	HEMPLACHEN	AN	MT4980	8315	47°40'	8°19'
HEMMELTEN	FARM	M03248	3214	52°47'	7°59'	HEMPLER HOF	POPL	PA8782	5635	50°22'	11°38'
HEMMELTEN MOOR	MRSH	MD3249	3213	52°47'	7°59'	HEMS B.	MT	MA7402	6317	49°40'	8°38'
HEMMELTEN MÜHLE	MILL	M03047	3213	52°46'	7°58'	HEMS-B.	STRM	NA1034	6020	49°57'	9°08'
HEMMELTEN NEUBAUER	POPL	MD3248	3213	52°47'	7°59'	HEMS-B.	STRM	NA1233	6021	49°57'	9°10'
HEMPELZEN	POPL	L89916	5311	50°41'	7°34'	HEMS-B.	STRM	MV2086	6413	49°31'	7°54'
HEMMEN	POPL	N84307	5323	50°37'	9°37'	HEMS-B.	STRM	NA0948	5920	50°05'	9°08'
HEMMEN-BR.	RDGE	MD2442	3213	52°43'	7°53'	HEMS-B.-STR.	ROAD	MV6594	6317	49°36'	8°31'
HEMMENDORF	POPL	NV8270	6626	49°23'	10°08'	HEMSBACH	POPL	NV2975	6522	49°26'	9°24'
HEMMENDORF	POPL	NC4170	3923	52°05'	9°36'	HEMSBACH	POPL	MV7593	6417	49°35'	8°39'
HEMMENDORF	POPL	PA3251	5831	50°06'	10°51'	HEMSBACHER PFAD	ROAD	MV7390	6417	49°34'	8°38'
HEMMENDORF	POPL	MU9462	7519	48°25'	8°55'	HEMSBACHERWEG	ROAD	NV2777	6522	49°27'	9°22'
HEMMENDORFER WALD	FRST	NC4268	3923	52°04'	9°37'	HEMSBÄCHLE	STRM	MV7693	6418	49°35'	8°40'
HEMMENHOFEN	POPL	MT9780	8319	47°40'	8°58'	HEMSBÜNDE	POPL	NO3182	2422	53°05'	9°28'
HEMMENIED	FRST	MT9781	8319	47°41'	8°58'	HEMSCHE ID	FARM	L85597	4507	51°24'	6°55'
HEMMENIED	AN	MT7278	8317	47°39'	8°38'	HEMSCHE ID	FRST	MA2586	5513	50°25'	7°56'
HEMMENSIEK	FARM	MC9273	3819	52°06'	8°53'	HEMSCHE ID	FRST	LA2950	5905	50°05'	6°37'
HEMMENTAL	VAL	NA6244	5925	50°03'	9°52'	HEMSCHEN-B.	MT	N88005	5426	50°35'	10°08'
HEMMENTAL	POPL	MT6887	8217	47°44'	8°34'	HEMSCHLAR	POPL	M85551	4916	51°00'	8°22'
HEMMENTAL	VAL	NV4295	6323	49°36'	9°35'	HEMSEN	POPL	NO5480	2924	53°04'	9°49'
HEMMENTHALER THAL	VAL	MT6985	8217	47°43'	8°35'	HEMSEN	POPL	LO8344	3209	52°44'	7°16'
HEMMER	MT	M85374	4715	51°13'	8°20'	HEMSENER TANNEN	FRST	LO8545	3209	52°44'	7°18'
HEMMER	POPL	MD1303	3612	52°22'	7°43'	HEMSHOF	FARM	NC6423	1620	54°21'	9°04'
HEMMER	POPL	MC0946	4112	51°51'	7°41'	HEMSHORN	POPL	MF6150	4116	51°54'	8°26'
HEMMER	FARM	LC5358	4007	51°57'	6°52'	HEMSLINGEN	POPL	NO4082	2923	53°05'	9°36'
HEMMERBÜNGE	POPL	MF9813	1719	54°16'	8°58'	HEMSLOH	POPL	M06628	3317	52°36'	8°30'
HEMMERDE	POPL	MC1711	4412	51°33'	7°48'	HEMSLOTHERBRUCH	MRSH	M06522	3416	52°33'	8°29'
HEMMERDE ICH	FARM	MF9822	1619	54°21'	8°58'	HEMSTAL	POPL	LA0813	6204	49°44'	6°20'
HEMMERUEN	POPL	L83166	4805	51°07'	6°35'	HEMSTIEGE	FARM	LC9434	4210	51°45'	7°28'
HEMMERES	POPL	KA9867	5703	50°13'	6°10'	HEMSTE	POPL	L87983	4709	51°17'	7°16'
HEMMERGRUND	FARM	MC6409	4416	51°32'	8°29'	HEMTEN	FARM	LC9362	4010	52°00'	7°26'
HEMMERHOF	FARM	LC2618	4404	51°35'	6°29'	HEN OP DEN DAMM	BLDG	LC4119	4306	51°36'	6°42'
HEMMERHOLZ	POPL	M80936	5112	50°52'	7°43'	HENAU	POPL	LA9225	6110	49°52'	7°30'
HEMMERICH	MT	M86920	5217	50°44'	8°34'	HENAUHOF	POPL	NU4621	7923	48°02'	9°37'
HEMMERICH	POPL	L85425	5207	50°45'	6°56'	HENCHESSGRUND	AN	M89815	5319	50°41'	8°58'
HEMMERICH	BLDG	L86149	5008	50°58'	7°01'	HENCKMANN	FARM	MC2647	4113	51°52'	7°56'
HEMMER ICHSKOPF	MT	LA5545	5907	50°02'	6°58'	HENCKMANN	UTCH	KV8493	6402	49°33'	6°01'
HEMMERLE	FARM	NT6699	8125	47°50'	9°53'	HENDELBERG	HILL	TR9356	5838	50°07'	12°06'
HEMMERLEFELD	AN	MU0106	8012	47°54'	7°41'	HENDELBERGSCHNEID	RDGE	UN3792	8242	47°46'	12°49'
HEMMERN	FARM	NT5084	8224	47°42'	9°40'	HENDELBERGS KOPF	PEAK	UN3791	8242	47°45'	12°49'
HEMMERN	POPL	MC6208	4416	51°31'	8°27'	HENDELBERGS KOPF	PEAK	UN3791	8243	47°45'	12°49'
HEMMERS-B.	MT	NB3829	5114	50°49'	8°07'	HENOELHAMMER	POPL	TR9257	5838	50°08'	12°05'
HEMMERSHEIM	PUPL	NV7990	6426	49°33'	10°05'	HENOELHEIM	AN	NU2546	7722	48°16'	9°20'
HEMMERSHOF	FARM	LC2727	4304	51°40'	6°30'	HENOELSCHETCHEN	RDGE	LV3476	6506	49°25'	6°43'
HEMMERSMEIER	FARM	MC6245	4116	51°51'	8°27'	HENOELSHOK	POPL	LC6346	4108	51°51'	7°01'
HEMMERSTEIN	FRST	NU0527	3420	52°36'	9°04'	HENDENHAM	POPL	TN9799	8139	47°49'	12°17'
HEMMERSWARF	FARM	MF7972	1218	54°48'	8°40'	HENDKER	FARM	MC2669	3913	52°04'	7°55'
HEMMERTSHOF	FARM	LC5425	4307	51°39'	6°53'	HENDL-M.	MILL	UR1133	6040	49°55'	12°22'
HEMMERWURTH	POPL	MF9816	1719	54°17'	8°58'	HENDLMÜHL-B.	STRM	UR1132	6040	49°55'	12°22'

NAME	DESIGNATION	GRID REF.	SHEET NO.	LAT.	LONG.	NAME	DESIGNATION	GRID REF.	SHEET NO.	LAT.	LONG.
HENDORF	ROPL	MU9506	8019	47°54'	8°56'	HENGSE RHOLZ	POPL	MC0404	4511	51°29'	7°37'
HENDUNGEN	ROPL	NA9683	5628	50°23'	10°21'	HENGST	PEAK	PT0555	8528	47°26'	10°23'
HENDUNGER-M.	MILL	NA9684	5628	50°24'	10°21'	HENGST	ROCK	MF2605	1813	54°11'	7°52'
HENEMICKE	POPL	MB1858	4913	51°04'	7°50'	HENGST	AN	NV5009	7124	48°50'	9°41'
HENENBERG	HILL	PV8223	7034	48°56'	11°29'	HENGST	HILL	LA3322	6106	49°50'	6°41'
HENENKÖPFL	MT	PT9173	8435	47°35'	11°32'	HENGST	FRST	NU2941	7722	48°13'	9°23'
HENES MUNOPOL	FRST	MV2878	6514	49°27'	8°01'	HENGST B.	HILL	LD8953	3110	52°49'	7°21'
HENFENFELD	ROPL	PV7385	6534	49°30'	11°23'	HENGST B.	STRM	MA7641	5918	50°01'	8°40'
HENFENFELD	ROPL	PV7385	6434	49°30'	11°23'	HENGST WEIDE	MUW	ME6210	2618	53°20'	8°26'
HENG	FARM	MC9130	4219	51°43'	8°52'	HENGST-B.	STRM	PT4775	8331	47°37'	10°58'
HENG	ROPL	PV7163	6734	49°18'	11°21'	HENGST-B.	HILL	ND6386	2825	53°07'	9°56'
HENG KR.	BLDG	MC8930	4219	51°43'	8°50'	HENGST-B.	RDGE	NC1077	3820	52°09'	9°09'
HENGBRUNN	AN	NU3768	7523	48°28'	9°30'	HENGST-B.	MT	NB9215	5327	50°41'	10°18'
HENGDDORF	POPL	PV4270	6631	49°22'	10°58'	HENGST-B.	HILL	MV1057	6712	49°15'	7°46'
HENGE	FRST	MU7461	7517	48°24'	8°39'	HENGST-B.	STRM	LV9051	6710	49°12'	7°29'
HENGE	MDW	NT6585	8225	47°43'	9°52'	HENGST-B.	MT	LV8951	6710	49°12'	7°29'
HENGE-B.	MT	MC5274	3815	52°07'	8°18'	HENGST-B.	STRM	MB4623	5215	50°45'	8°14'
HENGE-B.	MT	MC5967	3918	52°03'	8°24'	HENGST-B.	MT	NC7307	4426	51°31'	10°03'
HENGEBR.	SPRG	MU7956	7618	48°21'	8°43'	HENGST-B.	MT	MA0208	6211	49°43'	7°38'
HENGEL B.	MT	NB1526	5221	50°47'	9°13'	HENGST-B.	MT	NA2853	5822	50°08'	9°23'
HENGEL-B.	HILL	NB8787	2827	53°07'	10°18'	HENGST-B.	STRM	NA5055	5824	50°09'	9°42'
HENGLAGE	POPL	MD2937	3313	52°41'	7°57'	HENGST-B.	MT	LA5595	5507	50°29'	6°58'
HENGLAU	POPL	NU0301	8120	47°52'	9°02'	HENGST-B.	RDGE	U06935	6945	49°03'	13°13'
HENGLER	ROPL	LC5564	3907	52°00'	6°53'	HENGST-B.	HILL	ND6054	3125	52°05'	9°53'
HENGLER	FARM	PU0603	8128	47°52'	10°25'	HENGST-B.	HILL	PD1058	3129	52°52'	10°38'
HENGLER WENDFELD	POPL	LC5665	3907	52°01'	6°54'	HENGST-B.	STRM	LA6004	6308	49°40'	7°04'
HENGELESMÜHLE	MILL	NT8181	8326	47°41'	10°05'	HENGST-BR.	SPRG	NA5055	5824	50°09'	9°42'
HENGELE SWEIHER	LAKE	NT8080	8326	47°40'	10°04'	HENGST-KUPF	HILL	NA3136	8022	49°58'	9°26'
HENGELS-B.	DTCH	MC6701	4517	51°27'	8°32'	HENGST-W.	FRST	LV7773	6509	49°24'	7°18'
HENGELS-B.	HILL	ND8982	2928	53°05'	10°20'	HENGSTACKER	AN	MT6893	8217	47°47'	8°34'
HENGELS-B.	HILL	MC7821	4318	51°38'	8°41'	HENGSTACKER	FRST	MT7785	8218	47°43'	8°41'
HENGELS-B.	MT	NC5203	4524	51°28'	9°45'	HENGSTACKER WEG	ROAD	MA5128	6015	49°54'	8°19'
HENGELSHERG	FARM	MC4087	3714	52°14'	8°07'	HENGSTBACH	STRM	LV6046	6808	49°09'	7°05'
HENGELSHERJUE	FARM	MC2872	3913	52°06'	7°57'	HENGSTBACH	STRM	PT4874	8331	47°36'	10°58'
HENGELSKATH	FARM	LC2532	4204	51°43'	6°28'	HENGSTBACH	STRM	MV7553	6718	49°14'	8°40'
HENGEMANN	FARM	MC2451	4013	51°54'	7°54'	HENGSTBACH	STRM	NV8152	6726	49°13'	10°07'
HENGEMÜLLER	FARM	MC0160	4011	51°59'	7°34'	HENGSTBACH	POPL	LV7752	6709	49°12'	7°19'
HENGEMÜHLE	FARM	MO5731	3316	52°38'	8°22'	HENGSTBACH	STRM	MV7553	6717	49°14'	8°40'
HENGEMÜHLE	FARM	MC1149	4112	51°53'	7°43'	HENGSTBACH	FRST	MU5257	7616	48°22'	8°21'
HENGEN	HILL	MA4088	5514	50°26'	8°10'	HENGSTBACH	POPL	MU3369	7514	48°28'	8°05'
HENGEN	POPL	NU3470	7522	48°29'	9°28'	HENGSTBACHER M.	MILL	LV7851	6709	49°12'	7°20'
HENGEN SUNUERN	FRST	MC2452	4013	51°55'	7°54'	HENGSTBACHERHOF	POPL	MA1704	6313	49°41'	7°51'
HENGENBRUNNEN	AN	MU8461	7518	48°24'	8°47'	HENGSTBACHERKLL	GRGE	LV8950	6810	49°12'	7°29'
HENGENEN	POPL	NT5792	8224	47°47'	9°46'	HENGSTBACHWALO	FRST	LV7652	6709	49°12'	7°18'
HENGER	FARM	MD1936	3312	52°40'	7°48'	HENGSTBECK	FRST	ND9625	3428	52°34'	10°25'
HENGERSBACH	POPL	TQ9655	6739	49°13'	12°12'	HENGSTBEEK	DTCH	ND5521	3424	52°32'	9°49'
HENGERSBERG	FARM	UP6258	7644	48°22'	13°08'	HENGSTBEEK	DTCH	ND5718	3425	52°30'	9°50'
HENGERSBERG	MT	U05706	7244	48°47'	13°03'	HENGSTBERG	HILL	MV4747	6815	49°10'	8°16'
HENGERSBERG PARKT	ROPL	U05604	7244	48°46'	13°02'	HENGSTBERG	FRST	MV7103	7217	48°47'	8°37'
HENGERSBGR.OHE	STRM	U05503	7244	48°46'	13°02'	HENGSTBERG	FRST	LD8855	3110	52°50'	7°20'
HENGERSBGR.OHE	STRM	U05906	7244	48°47'	13°05'	HENGSTBERG	FRST	NB9314	5327	50°40'	10°19'
HENGERSBGR.OHE	STRM	U06100	7144	48°50'	13°05'	HENGSTBERG	HILL	U01111	7140	48°49'	12°25'
HENGERSBGR.OHE	STRM	U06007	7144	48°48'	13°05'	HENGSTBERG	POPL	NV4921	7024	48°56'	9°40'
HENGERT	FARM	M80793	4611	51°23'	7°40'	HENGSTBERG	SLP	PT0668	8428	47°33'	10°25'
HENGES-B.	HILL	MB9047	4519	51°25'	8°52'	HENGSTBERG	HILL	NU7229	7825	48°07'	9°58'
HENGHOLT	POPL	MD1331	3312	52°37'	7°43'	HENGSTBERGEBENEWEG	ROAD	MV7204	7217	48°47'	8°35'
HENGHUB	FARM	UP4557	7643	48°21'	12°55'	HENGSTBERGKOPF	FRST	MV6903	7217	48°47'	8°35'
HENGHUB	FARM	UP6355	7644	48°20'	13°09'	HENGSTBRUNNEN	DTCH	MU9983	7319	48°36'	8°59'
HENGLARN	POPL	MC8416	4418	51°36'	8°46'	HENGSTCHEN	AN	MA8691	5518	50°28'	8°48'
HENGLARN	POPL	MC8416	4318	51°36'	8°46'	HENGSTE-B.	STRM	NC8471	3927	52°05'	10°14'
HENGLBERG	FARM	UP4266	7543	48°26'	12°52'	HENGSTE-B.	STRM	NC8770	3927	52°04'	10°16'
HENGLER B.	POPL	NT7083	8325	47°42'	9°56'	HENGSTEBECK	FARM	MB2962	4813	51°06'	7°59'
HENGLER B.	HILL	MC8414	4418	51°35'	8°46'	HENGSTEBECKTHAL	VAL	M83062	4814	51°06'	8°00'
HENGLER B.	HILL	MC8318	4318	51°37'	8°45'	HENGSTEBENE	FRST	MV7004	7217	48°47'	8°35'
HENGLER BUCK	AN	MU0412	8012	47°57'	7°43'	HENGSTEN	FARM	L88178	4709	51°14'	7°18'
HENGMANTEL	ROPL	NA0511	6220	49°45'	9°04'	HENGSTENBERG	POPL	MC5975	3816	52°07'	8°24'
HENGNAU	POPL	NT4870	8423	47°35'	9°38'	HENGSTENBERG	POPL	L89645	5011	50°57'	7°31'
HENGNOCK	AN	QV1388	6437	49°30'	11°50'	HENGSTENBERG	POPL	L89784	4711	51°18'	7°31'
HENG5-B.	RUGE	MC6601	4517	51°27'	8°31'	HENGSTENTAL	VAL	MV2671	6613	49°23'	7°59'
HENG5-B.	MT	MB2932	5113	50°50'	7°59'	HENGSTER	FRST	LV7492	6409	49°34'	7°16'
HENG5-B.	MT	LA0169	5703	50°14'	6°13'	HENGSTERHOLZ	POPL	MD6870	3017	52°59'	8°31'
HENG5-B.	HILL	N81570	4821	51°11'	9°13'	HENGSTERMANNSKATH	FARM	LC2839	4205	51°46'	6°31'
HENG5BACH	STRM	MA7542	5917	50°02'	8°39'	HENGSTERT	HILL	LA2172	5704	50°16'	6°29'
HENG5BACH	DTCH	LA0168	5703	50°14'	6°13'	HENGSTETTER PFAD	AN	MU8897	7219	48°43'	8°50'
HENG5BACH	POPL	MB3033	5114	50°51'	8°01'	HENGSTEY	POPL	L89295	4510	51°24'	7°27'
HENG5BECK	POPL	MB4374	4715	51°13'	8°11'	HENGSTEY STRANDBAD	BAPL	L89296	4510	51°24'	7°27'
HENG5BECKER-B.	STRM	MB4275	4715	51°13'	8°10'	HENGSTEYSEE	LAKE	L89397	4510	51°25'	7°28'
HENG5BECKER-B.	STRM	MB4373	4715	51°12'	8°11'	HENGSTEYSEE /INSELGASTHOF/	BLDG	L89497	4510	51°25'	7°29'
HENG5BERG	FARM	UP5576	7444	48°31'	13°02'	HENGSTFIELD	POPL	NU7952	6726	49°13'	10°05'
HENG5BERG	POPL	LV4553	6711	49°13'	7°34'	HENGSTFORDE	POPL	MD1847	2712	53°13'	7°46'
HENG5SCHEIU	MT	LA2665	5705	50°13'	6°34'	HENGSTFORDEFFELD	POPL	MD1796	2712	53°12'	7°46'
HENGSEN	POPL	MC0404	4511	51°29'	7°37'	HENGSTGRABEN	DTCH	PV1062	6624	49°18'	10°31'
HENGSEN-B.	MT	MB2981	4713	51°16'	7°56'	HENGSTGRUB	AN	MU0279	7412	48°33'	7°40'
HENGSEHEJUE	POPL	MC0403	4511	51°28'	7°37'	HENGSTHALDE	FRST	NV5302	7224	48°46'	9°43'

NAME	DESIGNATION	GRID REF.	SHEET NO.	LAT.	LONG.	NAME	DESIGNATION	GRID REF.	SHEET NO.	LAT.	LONG.
HENGSTHALDE	FRST	MV6903	7217	48°47'	8°35'	HENKERS-BR.	SPRG	PA6941	5934	50°00'	11°22'
HENGSTHALDE	FRST	MV6905	7217	48°48'	8°35'	HENKERSCHLAG	FRST	UV0681	6520	49°29'	9°05'
HENGSTHEIDE	POPL	MC8765	3918	52°02'	8°49'	HENKERSHAUS	BLDG	MU5004	8116	47°53'	8°20'
HENGSTHOF	FARM	LA9279	5610	50°21'	7°29'	HENKERSKLINGE	AN	MV8224	7018	48°58'	8°45'
HENGSTHÜBEL	RDGE	LA8604	6310	49°41'	7°25'	HENKERSTEG	ROAD	MU8921	7919	48°02'	8°05'
HENGSTKOPPEL	AN	NF9307	1728	54°12'	10°26'	HENKERT	AN	NV0758	6720	49°16'	9°05'
HENGSTKÜPPEL	HILL	MA2146	5913	50°04'	7°54'	HENKERWEG	AN	NV0758	6720	49°16'	9°05'
HENGSTLACHE	MDW	MA5731	6016	49°56'	8°24'	HENKERWEG	ROAD	MU4291	7315	48°40'	8°13'
HENGSTLAGE	POPL	MD4671	3015	52°59'	8°12'	HENKERWEG	ROAD	MU4191	7315	48°40'	8°12'
HENGSTLAGE	AN	ND9415	3528	52°29'	10°23'	HENKERZIPFL-GR.	STRM	U01486	6440	49°30'	12°26'
HENGSTLAGER HOHE	HILL	MD4570	3015	52°59'	8°11'	HENKETSCHLAG	AN	QA0510	6237	49°42'	11°50'
HENGSTLAGER MDOR	MRSH	MD4472	3015	53°00'	8°10'	HENKHAUSEN	POPL	LB9992	4611	51°22'	7°33'
HENGSTLAGERMUOR	FARM	MD4473	2915	53°00'	8°10'	HENKHAUSEN	POPL	NC0886	3720	52°13'	9°07'
HENGSTLAGERWEG	FARM	MD4673	2915	53°00'	8°12'	HENKHAUSEN	AN	MV5716	7016	48°54'	8°25'
HENGSTLAUH	AN	NU4667	7523	48°27'	9°37'	HENKHAUSEN	PEAK	M87475	4717	51°13'	8°38'
HENGSTLEITE	FRST	U00595	6439	49°35'	12°18'	HENKHAUSEN	STRM	M87474	4717	51°13'	8°38'
HENGSTLOCH	AN	NU2633	7822	48°09'	9°21'	HENKHAUSEN	AN	MT2772	8314	47°36'	8°02'
HENGSTMANN' SBUSCH	POPL	NC4796	3624	52°19'	9°41'	HENKHAUSEN	FARM	TP8571	7538	48°27'	12°05'
HENGSTMEER	MDW	MD2257	3113	52°51'	7°50'	HENKHAUSEN	FARM	UP4452	7643	48°18'	12°54'
HENGSTMOOS	AN	ME0835	2411	53°33'	7°37'	HENNA	HILL	NC9207	4427	51°30'	10°20'
HENGSTMDOOS	FRST	NT5299	8124	47°50'	9°41'	HENNA	FARM	QU1143	7737	48°12'	11°50'
HENGSTMÜHLE	MILL	NV0435	6920	49°04'	9°03'	HENNA	STRM	QU1040	7837	48°11'	11°50'
HENGSTNEST	FRST	NV6739	6825	49°06'	9°55'	HENNACH	FRST	NAB031	6026	49°56'	10°07'
HENGSTRAIN	MDW	NU3884	7323	48°36'	9°31'	HENNACH	STRM	NT1396	8121	47°49'	9°10'
HENGSTRIED WIESE	MDW	MA7928	6018	49°54'	8°43'	HENNACH	FRST	NA0746	5920	50°04'	9°06'
HENGSTRÜCKEN	AN	NC8833	4227	51°44'	10°16'	HENNE	STRM	M85283	4715	51°18'	8°19'
HENGSTRÜCKEN	FRST	NU5670	7524	48°29'	9°46'	HENNE	STRM	M84883	4715	51°18'	8°15'
HENGSTRÜCKEN	RDGE	NC4732	4224	51°44'	9°41'	HENNE	STRM	M84879	4715	51°16'	8°16'
HENGSTRÜCKEN	RDGE	NC4926	4324	51°44'	9°43'	HENNE	STRM	M85076	4715	51°14'	8°17'
HENGSTSIEPEN	BLDG	M84975	4715	51°13'	8°16'	HENNE	STRM	M85374	4715	51°13'	8°20'
HENGSTWALD	FRST	PT4773	8331	47°36'	10°58'	HENNE	STRM	M85373	4716	51°12'	8°20'
HENGSTWALD	FRST	NV5471	6624	49°23'	9°44'	HENNE	AN	MV9443	6819	49°08'	8°55'
HENGSTWALD	FRST	PT4873	8431	47°36'	10°58'	HENNE	STRM	M85286	4615	51°19'	8°19'
HENGSTWALD-D.HTT.	BLDG	PT4973	8431	47°36'	10°59'	HENNE	STRM	M85284	4615	51°18'	8°19'
HENGSTWALDER ZIEGELHUTTE	MILL	LV7773	6509	49°24'	7°18'	HENNE	STRM	M84883	4615	51°18'	8°15'
HENGSTWEILER	MDW	LA3763	5706	50°12'	6°43'	HENNE	STRM	M85385	4616	51°19'	8°20'
HENGSTWINKEL	AN	MD9031	3319	52°38'	8°51'	HENNE	FRST	PA9600	6336	49°37'	11°43'
HENGTHAL	FARM	PU7178	7433	48°32'	11°19'	HENNE-B.	MT	M84080	4714	51°16'	8°08'
HENGTHAL	FARM	UN1091	8240	47°45'	12°28'	HENNE-B.	HILL	MA9600	5819	50°11'	8°56'
HENHART	FARM	UP6591	7345	48°39'	13°10'	HENNE-B.	MT	LA1063	5804	50°11'	6°20'
HENHUB	FARM	UP1635	7841	48°08'	12°32'	HENNE-B.	STRM	LA1561	5804	50°10'	6°25'
HENIG	FRST	NV3083	6422	49°30'	9°25'	HENNE-B.	HILL	M84232	5115	50°50'	8°11'
HENIG	FRST	NA5107	6224	49°43'	9°43'	HENNE-B.	HILL	PA1666	5729	50°14'	10°38'
HENIKEL	FRST	NA1043	5920	50°02'	9°08'	HENNE-B.	HILL	PA3572	5731	50°17'	10°53'
HENJESKAMP	FRST	ND4721	3424	52°32'	9°41'	HENNE-B.	MILL	N83656	4923	51°03'	9°31'
HENK-B.	HILL	LA5143	5907	50°01'	6°55'	HENNE-M.	MILL	M85283	4615	51°18'	8°19'
HENKE	FARM	MC6356	4016	51°57'	8°28'	HENNEBERG	MT	NA6428	6025	49°54'	9°53'
HENKE	AN	NV1819	7021	48°55'	9°15'	HENNEBERG	POPL	PV7699	6334	49°37'	11°26'
HENKE	FARM	MC4741	4115	51°49'	8°14'	HENNEBERG	HILL	TQ9819	7139	48°53'	12°14'
HENKE	FARM	MC4835	4215	51°46'	8°15'	HENNEBERG	AN	NV2780	6522	49°28'	9°22'
HENKE	FARM	LD9808	3511	52°25'	7°30'	HENNEBERG	AN	MA3939	6014	50°00'	8°09'
HENKE	FARM	MC5170	3915	52°05'	8°17'	HENNEBERG	AN	PA2910	6230	49°44'	10°47'
HENKEICHE	AN	NU4671	7523	48°29'	9°37'	HENNECKEN-B.	HILL	NC5234	4224	51°45'	9°45'
HENKEL	MDW	NV8123	7026	48°57'	10°07'	HENNECKEN-B.	MT	NC4526	4323	51°41'	9°39'
HENKEL	AN	MV9917	7019	48°54'	8°59'	HENNECKEN-B.	MT	LB9956	4911	51°03'	7°34'
HENKELBAUM	FRST	MU9484	7319	48°36'	8°55'	HENNECKENBRÜCKEN	AN	NC5027	4324	51°41'	9°43'
HENKELBERG	MT	PV9379	6530	49°26'	11°40'	HENNECKENBRÜCKEN	FARM	LB9757	4911	51°03'	7°32'
HENKELBORN	DTCH	NB2568	4822	51°10'	9°22'	HENNECKENHAGEN	FARM	M81377	4712	51°14'	7°45'
HENKELSWALD	FRST	NV5406	7124	48°48'	9°44'	HENNECKENKOPF	HILL	PC1623	4330	51°39'	10°41'
HENKELMANN	FARM	MC3631	4214	51°44'	8°04'	HENNECKENRÜDE	POPL	NC7768	3926	52°03'	10°07'
HENKELMANN	AN	NV2618	7022	48°55'	9°21'	HENNEFE	POPL	LB7826	5209	50°46'	7°16'
HENKELS	FARM	NT9696	8127	47°44'	10°17'	HENNEFESTE	HILL	NB6989	4625	51°21'	9°59'
HENKELS FBR.	MILL	LB0569	4808	51°09'	7°04'	HENNEGARBE	FARM	MD7808	3518	52°25'	8°41'
HENKELSACKER	AN	NB3402	5422	50°34'	9°29'	HENNEGRABEN	POPL	MU3791	7314	48°40'	8°08'
HENKELSHOF	FARM	LB7973	4809	51°12'	7°16'	HENNEGRABEN	HILL	NB8039	3227	52°42'	10°11'
HENKELSKOPF	HILL	NB7775	4726	51°13'	10°06'	HENNEKEN-B.	MONU	NC0204	4520	51°29'	9°02'
HENKELSRAIN	FRST	MV9636	6919	49°05'	8°57'	HENNEKENBAUM	FARM	LC1808	4504	51°30'	6°23'
HENKEMÜHLE	MILL	MD7047	3217	52°46'	8°34'	HENNEKENSHOF	FARM	LB2491	4604	51°21'	6°28'
HENKEN-B.	HILL	ND3553	3123	52°49'	9°31'	HENNEKES	HILL	NA4295	5423	50°30'	9°35'
HENKEN-T.	POND	MC7243	4117	51°50'	8°35'	HENNEKÖPFCHEN	FRST	MU9108	8019	47°55'	8°53'
HENKENBACH	STRM	NV7733	6926	49°03'	10°03'	HENNELÉH	FARM	QU2222	7937	48°01'	11°59'
HENKENBERG	FRST	NU7040	7725	48°13'	9°56'	HENNELÉITEN	FARM	LC9472	3910	52°05'	7°27'
HENKENBRINK	POPL	NC1949	4121	51°53'	9°17'	HENNEMANN	FARM	MC0600	4511	51°27'	7°39'
HENKENDAMM	ROAD	MD6615	3517	52°29'	8°30'	HENNE	AN	PU4147	7731	48°16'	10°54'
HENKENHAUS	BLDG	M86276	4716	51°14'	8°28'	HENNE	SPRG	PV7488	6434	49°31'	11°24'
HENKENHOOP	FRST	ND5763	3025	52°55'	9°51'	HENNE	STRM	QU0685	7436	48°35'	11°47'
HENKENHORST	FRST	PE0235	2429	53°33'	10°32'	HENNE	STRM	NT8268	8426	47°34'	10°05'
HENKENMEIER	FARM	MC7344	4117	51°51'	8°37'	HENNE	SLP	TQ9856	6739	49°13'	12°13'
HENKENSÄGMÜHLE	MILL	NV7733	6926	49°03'	10°03'	HENNE	HILL	M82899	4513	51°26'	7°58'
HENKENWALD	FRST	NU7733	6926	49°03'	10°03'	HENNE	STRM	TD8287	6538	49°30'	11°59'
HENKENWERDER	AN	MO9274	2919	53°01'	8°53'	HENNE	HILL	PV8794	6435	49°34'	11°35'
HENKERBERG	AN	NT1394	8121	47°48'	9°10'	HENNE	STRM	TQ9999	6339	49°37'	12°13'
HENKERLED	MT	MC6808	4417	51°31'	8°32'	HENNE	RDGE	LA3617	6206	49°47'	6°43'
HENKERRAIN	AN	NU7219	7925	48°01'	9°58'	HENNE	HILL	PU8169	7534	48°27'	11°27'
						HENNE	HILL	PA6600	6333	49°38'	11°18'

NAME	DESIGNATION	GRID REF.	SHEET NO.	LAT.	LONG.	NAME	DESIGNATION	GRID REF.	SHEET NO.	LAT.	LONG.
HENNEN-BR.	WELL	LV8046	6810	49°09'	7°21'	HENNENTAL	FARM	MU8868	7519	48°28'	8°50'
HENNEN-BR.	WELL	PV8695	6435	49°35'	11°34'	HENNENTAL	AN	LB3207	5405	50°35'	6°38'
HENNEN-BR.	WELL	PA7906	6334	49°41'	11°29'	HENNENVOGELFELSEN	ROCK	MU4542	7715	48°14'	8°16'
HENNEN-H.	FRST	UO498	6339	49°36'	12°17'	HENNENWALO	FRST	MU5079	7415	48°34'	8°19'
HENNEN-JAUCHERT	AN	NU3793	7323	48°41'	9°30'	HENNENWUACH	FARM	PV6505	7233	48°47'	11°15'
HENNEN-K.	PEAK	PT8682	8334	47°40'	11°29'	HENNENWIESEN	MUW	NU4223	7923	48°03'	9°34'
HENNEN-K.	MT	PT4772	8431	47°35'	10°58'	HENNENZIPFEL	FRST	PU7677	7434	48°31'	11°23'
HENNEN-M.	MILL	PTQ262	8428	47°30'	10°21'	HENNENPS	FARM	LB1885	4704	51°17'	6°23'
HENNEN-W.	FRST	LV8449	6810	49°11'	7°25'	HENNENPS	FARM	LC2204	4504	51°27'	6°26'
HENNEN-W.	FRST	LV8046	6810	49°09'	7°21'	HENNER-B.	STRM	UO490	6439	49°32'	12°17'
HENNENÄCKER	AN	NU4055	7623	48°21'	9°32'	HENNER-B.	HILL	NC2502	4522	51°28'	9°22'
HENNENBACH	POPL	PV1564	6629	49°19'	10°35'	HENNER-B.	HILL	NC2601	4522	51°28'	9°22'
HENNENBACH	STRM	PV1563	6629	49°18'	10°35'	HENNER-M.	MILL	UR2538	6041	49°58'	12°34'
HENNENBACH	DTCH	PV7466	6634	49°19'	11°23'	HENNERADE	POPL	TF6029	1525	54°24'	9°55'
HENNENBÄCHLE	UTCH	PT5362	8532	47°30'	11°02'	HENNERBG.	MT	NQ9745	6839	49°07'	12°13'
HENNENBÄCHLE	STRM	MU5079	7416	48°34'	8°19'	HENNERBÜGL	SLP	QV1645	6837	49°07'	11°58'
HENNENBÄCHLE	STRM	MU5079	7415	48°34'	8°19'	HENNERINGHOLZ	FRST	UP3101	8142	47°50'	12°44'
HENNENBAO	FRST	PT3889	8231	47°44'	10°50'	HENNERLUCH	VAL	PV9449	6836	49°10'	11°40'
HENNENBERG	POPL	PV8248	6835	49°09'	11°30'	HENNESALPE	BLDNG	NU8270	8426	47°35'	10°05'
HENNENBERG	HILL	PV9766	6636	49°14'	11°43'	HENNESBERG	FARM	UP4859	7643	48°22'	12°57'
HENNENBERG	HILL	PV9662	6736	49°17'	11°42'	HENNERSM.	FARM	MC2590	3713	52°15'	7°54'
HENNENBERG	AN	MU6462	7517	48°25'	8°31'	HENNETS-GR.	DTCH	NA0637	6020	49°59'	9°05'
HENNENBERG	FARM	MC1551	4012	51°54'	7°46'	HENNES-B.	HILL	TR9446	5938	50°02'	12°07'
HENNENBERG	POPL	MC2730	4213	51°43'	7°56'	HENNESEN-B.	HILL	LB5723	5207	50°44'	6°58'
HENNENBERG	MT	QV0368	6636	49°20'	11°47'	HENNESENHOF	FARM	LC1930	4304	51°41'	6°23'
HENNENBERG	AN	MU0214	8012	47°58'	7°41'	HENNESTIEGEL	GRGE	PT1967	8429	47°33'	10°35'
HENNENBERG	AN	NU4323	7923	48°03'	9°35'	HENNESWERK	MILL	LB0724	5203	50°44'	6°16'
HENNENBERG	MT	PV2711	7130	48°50'	10°44'	HENNETALSPERKE	RSVR	M84887	4615	51°20'	8°15'
HENNENBERG	MT	QV1635	6937	49°02'	11°58'	HENNETHAL	POPL	MA3764	5714	50°13'	8°07'
HENNENBESS	FARM	LB2096	4604	51°23'	6°25'	HENNETSBERG	FARM	UP1453	7640	48°18'	12°29'
HENNENHR.	SPRG	MU5079	7416	48°34'	8°19'	HENNETSBERG	FARM	UP1453	7641	48°18'	12°29'
HENNENBRUCH	FARM	LB5392	4607	51°22'	6°53'	HENNEWICH	POPL	LC8265	3904	52°01'	7°17'
HENNENBÜHL	FARM	PV4231	6935	49°00'	11°38'	HENNEWIESE	MUW	NU0108	8020	47°55'	9°01'
HENNENBÜHL	MUW	NU0219	7920	48°01'	9°02'	HENNEWIG	POPL	LC7336	4208	51°46'	7°10'
HENNENBÜHL	HILL	PT7797	8134	47°48'	11°22'	HENNEWIG	POPL	LC7336	4209	51°46'	7°10'
HENNENBÜHL	HILL	MU9320	7919	48°02'	8°55'	HENNEZOGEL	FARM	TP8636	7838	48°08'	12°07'
HENNENBÜHL	AN	NU5273	7424	48°30'	9°42'	HENNHART	FARM	UP3018	8042	48°00'	12°43'
HENNENBÜHL	HILL	PV9784	6536	49°29'	11°43'	HENNHART	FARM	UP3611	8042	47°56'	12°48'
HENNENBÜHL	HILL	PV9292	6435	49°33'	11°40'	HENNHOFEN	POPL	PU1770	7529	48°28'	10°35'
HENNENBÜHL	MT	UO0883	6540	49°28'	12°21'	HENNHOFER BACH	STRM	PU1770	7529	48°28'	10°35'
HENNENBÜHL	AN	NU5814	8024	47°59'	9°47'	HENNHÜLL	POPL	QV0433	6936	49°01'	11°47'
HENNENBÜHL	FRST	NU5910	8024	47°56'	9°47'	HENNBORN	SPRG	PC0348	4129	51°52'	10°30'
HENNENBÜHL	FRST	NU4566	7523	48°27'	9°37'	HENNIEDOBEL	VAL	NU0814	8020	47°59'	9°07'
HENNENBÜHL	AN	NU2119	7921	48°01'	9°17'	HENNING	FRST	NA3707	6223	49°43'	9°31'
HENNENBÜHL	AN	NU0492	7320	48°41'	9°03'	HENNING-B.	STRM	OU1342	7837	48°12'	11°52'
HENNENBÜHL	MUW	MU9839	7719	48°12'	8°58'	HENNING-B.	STRM	OU1239	7837	48°10'	11°51'
HENNENBÜHL	AN	NU0908	8020	47°55'	9°07'	HENNIGERODE	POPL	N87484	4626	51°18'	10°04'
HENNENBÜHL	ROGE	PV9027	7035	48°58'	11°36'	HENNING-B.	HILL	NC8366	3927	52°02'	10°13'
HENNENBURG	FRST	NU9138	7827	48°11'	10°13'	HENNING-BRINK	HILL	NC3645	4123	51°51'	9°31'
HENNENBUSCH	POPL	MC1201	4512	51°27'	7°44'	HENNING	FARM	UP4079	7443	48°33'	12°50'
HENNENBÜSCHER KOPF	HILL	LA4726	6107	49°52'	6°52'	HENNING	FARM	MC2286	3713	52°13'	7°52'
HENNENECK	PEAK	PT5457	8532	47°27'	11°02'	HENNING	FARM	MC1784	3712	52°12'	7°47'
HENNENECK	MT	PT6368	8433	47°33'	11°10'	HENNING	FARM	LC9020	4310	51°37'	7°25'
HENNENFELD	AN	MT4680	8315	47°40'	8°17'	HENNING	FARM	UP7172	7545	48°29'	13°15'
HENNENFELS	ROCK	NU3173	7422	48°31'	9°25'	HENNING	FARM	LC5958	4007	51°57'	6°57'
HENNENGASSE	ROAD	NT1284	8221	47°43'	9°10'	HENNING	FRST	NA5423	6124	49°51'	9°45'
HENNENGÄTTER	FRST	MU4677	7415	48°33'	8°16'	HENNING	FARM	UP0526	7940	48°03'	12°23'
HENNENGIETTER MOOS	FRST	PT2584	8230	47°42'	10°40'	HENNING STEIN	MONU	NA0302	6320	49°40'	9°02'
HENNENGR.	VAL	PV9844	6836	49°07'	11°43'	HENNINGEN	POPL	P03257	3131	52°51'	10°58'
HENNENGRÄBEN	VAL	NU7633	7826	48°09'	10°01'	HENNINGEN	POPL	LB8843	5010	50°56'	7°25'
HENNENGRÜN	AN	PV9362	6735	49°17'	11°39'	HENNINGER BERG	SLP	MA2112	6213	49°45'	7°54'
HENNENHAUS	AN	NU2481	6522	49°29'	9°20'	HENNINGESRUH	SQ	PC1764	3930	52°01'	10°42'
HENNENHÄUSLE	BLOG	MU9708	7119	48°49'	8°58'	HENNINGHAUS	FARM	MC4352	4015	51°55'	8°10'
HENNENHOF	FARM	PV8861	6735	49°16'	11°35'	HENNINGHAUSEN	POPL	M82583	4713	51°18'	7°55'
HENNENHOFE	HILL	NC4825	4324	51°40'	9°41'	HENNINGHAUSEN	POPL	M84273	4715	51°12'	8°10'
HENNENKOBEL	MT	UQ6734	6945	49°03'	13°11'	HENNINGHAUSER-B.	STRM	M84173	4715	51°12'	8°10'
HENNENKOPF	MT	PT3672	8430	47°35'	10°49'	HENNLOC	VAL	NA3701	6323	49°40'	9°31'
HENNENKOPFE	HILL	NC4827	4324	51°41'	9°41'	HENNES-M.	MILL	LA7639	6009	49°59'	7°16'
HENNENKOPFEL	MT	UN5776	8344	47°37'	13°06'	HENNESCHE IO	HILL	LA0339	6003	49°58'	6°15'
HENNENLUCH	AN	UN5061	8543/44	47°29'	13°01'	HENNSTEDT	FARM	NF4106	1723	54°12'	9°38'
HENNENLUCH	HINE	MU2767	7514	48°27'	8°01'	HENNSTEDT	POPL	NE4787	1924	54°02'	9°43'
HENNENLUCH	AN	NU0539	7720	48°12'	9°04'	HENNSTEDT	POPL	NF1015	1720	54°17'	9°09'
HENNENLOH-B.	STRM	QA0342	6037	50°00'	11°50'	HENNSTEDT	FRST	NF1115	1721	54°17'	9°10'
HENNENLOHE	MUW	QA0342	6037	50°00'	11°50'	HENNSTEDTER HOLZ	FRST	NE4889	1924	54°03'	9°44'
HENNENMATT	POPL	MT2475	8313	47°37'	7°59'	HENNTHAL	FARM	UP5169	7543	48°27'	12°59'
HENNENMOOS-A.	BLOG	NT7459	8525	47°29'	9°59'	HENNTHAL	FARM	UP2125	7941	48°03'	12°36'
HENNENMÜHLE	FRST	NU3266	7522	48°27'	9°26'	HENNTHAL	FARM	UP3856	7642	48°20'	12°49'
HENNENRECH	FRST	MA0320	6111	49°49'	7°39'	HENNWEILER	POPL	LAB719	6110	49°49'	7°26'
HENNENSBERGER HOLZ	FRST	PJ3381	7430	48°34'	10°48'	HENNWEILER GEM. WALD	FRST	LAB721	6110	49°50'	7°26'
HENNENSCHWANG	FARM	PT2083	8329	47°41'	10°36'	HENNIJESSEN	AN	MA1306	6212	49°42'	7°47'
HENNENSCHWEIF	AN	MU0117	8012	48°00'	7°40'	HENRICHENBURG	POPL	LC8318	4309	51°36'	7°19'
HENNENSTALL	AN	NT2587	8222	47°44'	9°20'	HENRICHENBURG	POPL	LC8217	4409	51°35'	7°18'
HENNENTAL	VAL	MU7371	7517	48°29'	8°38'	HENRICHMANN	FARM	MC0968	3912	52°03'	7°40'
HENNENTAL	VAL	QV0368	6636	49°20'	11°47'	HENRICHMANN	FARM	MC0155	4011	51°56'	7°34'

NAME	DESIGN-NATION	GRID REF.	SHEET NO.	LAT.	LONG.	NAME	DESIGN-NATION	GRID REF.	SHEET NO.	LAT.	LONG.
HENRICHMANN	FARM	MC0066	3911	52°02'	7°32'	HEPPEN-B.	HILL	L88418	5210	50°42'	7°22'
HENRICHMANN	FARM	MC0464	3911	52°01'	7°36'	HEPPEN-B.	HILL	M86338	5116	50°55'	8°28'
HENRICHMAR	FARM	MC1066	3912	52°02'	7°41'	HEPPENÄCKER	AN	NU5241	7724	48°13'	9°42'
HENRICH-S-M.	MILL	MA1157	5812	50°09'	7°45'	HEPPENAU	FRST	MU5290	7316	48°40'	8°21'
HENRICHSHÜTTE	MILL	LB7497	4509	51°25'	7°11'	HEPPENAU	MÜW	L80711	5303	50°37'	8°16'
HENRICHSKNÜBEL	MT	MC1605	4512	51°29'	7°47'	HEPPENBACH	POPL	LA0282	5603	50°21'	6°13'
HENRIETTEN HOF	EST	MA9696	5419	50°31'	8°50'	HEPPENBACH	FARM	L80711	5303	50°37'	6°16'
HENRIETTENHOF	EST	LB3746	5006	50°56'	6°41'	HEPPENBERG	POPL	LB7435	5109	50°51'	7°13'
HENRIETTENHOF	FARM	LB6087	4607	51°19'	6°59'	HEPPENBORN	WELL	MA5371	5716	50°17'	8°20'
HENRIETTENHOF	FARM	PF3007	1831	54°12'	10°59'	HEPPENDORF	POPL	LB3443	5005	50°55'	6°38'
HENRIETTENQUELLE	WELL	MU4490	7315	48°40'	8°14'	HEPPENHEIM	POPL	MV7499	6317	49°39'	8°38'
HENRIETTENTHALER M.	MILL	MA4668	5715	50°16'	8°14'	HEPPENHEIM A.D. WIESE	POPL	MV4695	6315	49°36'	8°15'
HENRYSHOF	FARM	LA0213	6203	49°44'	6°15'	HEPPENHEIMER WALD	FRST	MA7801	6318	49°40'	8°42'
HENSBERG	FARM	LB6167	4808	51°08'	7°01'	HEPPENMÜHLE	MILL	MA1455	5812	50°08'	7°48'
HENSCH-B.	STRM	LV8681	6510	49°28'	7°26'	HEPPENS	FARM	ME2042	2312	53°37'	7°47'
HENSCHODE	HILL	MC5801	4516	51°27'	8°24'	HEPPENSCHWAND	POPL	MT3786	8214	47°43'	8°10'
HENSCHSELBERG	AN	MV9867	6619	49°21'	8°58'	HEPPENSTEIN	FRST	NV1170	6620	49°23'	9°09'
HENSCHSELBERG	FRST	NV1067	6620	49°21'	9°08'	HEPPENTAL	VAL	PC2424	4330	51°39'	10°47'
HENSCHSELBERG	AN	NV1066	6620	49°21'	9°08'	HEPPER	HILL	MB1152	4912	51°01'	7°44'
HENSCHEN	FARM	MC2472	3913	52°06'	7°53'	HEPPICHGHEHREN	FARM	NV4418	7023	48°55'	9°36'
HENSCHEN	FARM	MC1774	3812	52°07'	7°47'	HEPPICHGHEHREN	FRST	NV5220	7024	48°56'	9°43'
HENSCHENBACH	UTCH	MT1284	8213	47°42'	7°50'	HEPPINGEN	POPL	LB7001	5408	50°33'	7°10'
HENSCHENBERG	POPL	MT0783	8312	47°42'	7°46'	HEPPINGEN	POPL	LB7001	5409	50°33'	7°10'
HENSCHESHAUSCHEN	BLOG	LB5377	4707	51°13'	6°53'	HEPPINGERBRUNNEN	BLOG	LB7001	5409	50°33'	7°10'
HENSCHHAUSEN	POPL	MA1048	5912	50°05'	7°44'	HEPPINGSEN	POPL	MB1487	4612	51°20'	7°46'
HENSCHINGER	AN	MUB179	7418	48°34'	8°44'	HEPPINGSER B.	STRM	MB1487	4612	51°20'	7°46'
HENSDOCK	FARM	MC6454	4016	51°56'	8°29'	HEPPINGSERBACH	POPL	MB1488	4612	51°20'	7°46'
HENSE	FARM	MC5020	4315	51°38'	8°17'	HEPPSTÄDT	POPL	PA3706	6331	49°41'	10°54'
HENSEHELLEN SCHN.	ROAD	MA7212	6217	49°46'	8°37'	HEPSACKER	AN	MT7193	8217	47°47'	8°37'
HENSELBUHL	HILL	PV6892	6434	49°33'	11°19'	HEPSCHIED	POPL	LA0284	5603	50°22'	6°13'
HENSELER BR.	WELL	VQ0903	7248	48°46'	13°46'	HEPSCHIEDER B.	STRM	LA0283	5603	50°22'	6°13'
HENSELHOFEN	POPL	LV5177	6507	49°26'	6°57'	HEPSISAU	POPL	NU3981	7423	48°35'	9°32'
HENSELMEIER	FARM	MC4070	3914	52°05'	8°07'	HEPSTEUT	POPL	NE0501	2720	53°15'	9°04'
HENSELRUHE	SG	MA7948	5918	50°05'	8°43'	HEPSTEUTEN WIESEN	AN	ME9802	2719	53°16'	8°58'
HENSEN	FARM	LU6522	3408	52°32'	7°01'	HEPSTEUTER BÜSCHE	FRST	NE0503	2720	53°17'	9°04'
HENSEN-B.	MT	MB2299	4513	51°26'	7°53'	HEPSTEUTER WEIDEN	AN	NE0201	2720	53°15'	9°02'
HENSENBERG	HILL	PV4080	6531	49°27'	10°56'	HEPTINGSHF.	FARM	MU3720	7914	48°02'	8°10'
HENSERSRAIN	FRST	NA7260	5826	50°11'	10°01'	HER-B.	HILL	MC9670	3919	52°05'	8°56'
HENSKEN	FARM	MC2575	3813	52°07'	7°54'	HERAPEL	MT	LV4446	6807	49°09'	6°52'
HENSKERHOF	FARM	MU3404	8114	47°53'	8°07'	HERAPELWALD	FRST	LV4347	6807	49°09'	6°51'
HENSOLTHÖHE	MT	PV2942	6830	49°07'	10°46'	HERATSKIRCH	POPL	NU3612	8022	47°58'	9°29'
HENSSEN-B.	MT	MB3790	4614	51°21'	8°06'	HERB	POPL	K89957	4902	51°02'	6°08'
HENSTEDT	POPL	MU8857	3118	52°52'	8°49'	HERB-NORKUS GED.FELS	MONU	VQ0310	7148	48°50'	13°41'
HENSTEUT	POPL	NE6560	2225	53°47'	9°59'	HERBACH	STRM	MA3655	5814	50°09'	8°06'
HENSTEUT	POPL	NE6558	2225	53°46'	9°59'	HERBACH-M.	MILL	MA3375	5614	50°19'	8°04'
HENSTEUT	POPL	NE6660	2226	53°47'	10°00'	HERBACHSWIESEN	MÜW	NB1424	5221	50°46'	9°12'
HENSTEDTER B.	HILL	MU8858	3118	52°52'	8°49'	HERBARTSDORF B.	HILL	PA3472	5731	50°17'	10°53'
HENSTEUTERBAUM	FARM	NE6559	2225	53°46'	9°59'	HERBARTSDORF	POPL	PA3472	5731	50°17'	10°53'
HENSTETTEN	POPL	MU8259	7618	48°23'	8°46'	HERBARTSWIND	POPL	PA3584	5641	50°23'	10°54'
HENSTORF	POPL	MC9870	3919	52°05'	8°58'	HERBECK	POPL	LB9792	4611	51°22'	7°31'
HENTERN	POPL	LV3398	6306	49°37'	6°41'	HERBECK	FARM	LB5984	4707	51°17'	6°59'
HENTGESNAAF	POPL	LB8544	5010	50°56'	7°22'	HERBECK	POPL	LB8373	4709	51°12'	7°20'
HENTHALHOF	FARM	PV3116	7130	48°53'	10°47'	HERBECKE	POPL	LB9776	4711	51°14'	7°31'
HENTRUP	FARM	MC1145	4112	51°51'	7°43'	HERBECKE-B.	STRM	MC2900	4513	51°27'	7°59'
HENTRUP	POPL	MC4727	4315	51°41'	8°14'	HERBEDERBERG	POPL	LB8098	4509	51°25'	7°16'
HENNYM	BLOG	LB6072	4808	51°11'	7°00'	HERBEL	AN	MA2529	6013	49°54'	7°58'
HENZCHES-B.	HILL	LA5460	5807	50°10'	6°58'	HERBELE	AN	MT9698	8119	47°50'	8°57'
HENZEN	HILL	MB8769	4818	51°10'	8°49'	HERBELHAUSEN	POPL	MB9850	4919	51°00'	8°58'
HENZEN-KPF.	HILL	MB8467	4818	51°09'	8°46'	HERBELS-M.	MILL	MA1173	5612	50°18'	7°45'
HENZLE	FARM	MU4748	7715	48°17'	8°17'	HERBELSDORF	POPL	PA2655	5830	50°08'	10°46'
HENZLEKOPF	FRST	MU4749	7715	48°17'	8°17'	HERBELSGARTEN	AN	N80828	5120	50°48'	9°07'
HEORIGHANSEN	FARM	ME2927	2513	53°29'	7°56'	HERBELSTAL	GRGE	NV4893	6424	49°35'	9°40'
HEPBACH	STRM	NT3385	8222	47°43'	9°26'	HERBELSTEIN	AN	NV2583	6422	49°30'	9°21'
HEPBACH	POPL	NT3285	8222	47°43'	9°26'	HERBEN	FARM	NT5385	8224	47°43'	9°43'
HEPBACH	AN	MV9316	7119	48°54'	8°54'	HERBENBERG	FARM	NV4144	8023	49°09'	9°34'
HEPBACH	STRM	NV2709	7122	48°50'	9°22'	HERBENUINGEN	AN	NU2202	8121	47°52'	9°17'
HEPBACH	STRM	MT8397	8118	47°50'	8°46'	HERBENHOF	FARM	NU5599	7224	48°44'	9°45'
HEPBERG	POPL	PV8010	7134	48°49'	11°27'	HERBER BÜHL	AN	MU7060	7617	48°23'	8°36'
HEPELSHODE	AN	NB0356	4920	51°03'	9°02'	HERBER SAND	FRST	LD9608	3510	52°25'	7°28'
HEPEN-M.	MILL	N81068	4820	51°10'	9°08'	HERBER-B.	RDGE	MB4726	5215	50°47'	8°15'
HEPENKÖPFCHEN	HILL	NB1169	4820	51°10'	9°10'	HERBER-B.	MT	LA1411	6204	49°43'	6°25'
HEPER	FARM	MC8079	3818	52°10'	8°43'	HERBERATH	POPL	LB2604	4805	51°06'	6°31'
HEPFELBÜHL	HILL	UQ3446	6842	49°09'	12°43'	HERBERG	POPL	MB1160	4912	51°05'	7°44'
HEPFENAU	FARM	TP8254	7638	48°18'	12°04'	HERBERG	MT	PA4658	5832	50°09'	11°02'
HEPFENGRABEN	FARM	TN8596	8238	47°47'	12°08'	HERBERG	FARM	LB5989	4607	51°20'	6°59'
HEPP	FARM	NT7594	8226	47°48'	10°00'	HERBERG	POPL	LB6572	4808	51°11'	7°04'
HEPPACH	STRM	NV7051	6725	49°12'	9°58'	HERBERG-GR.	UTCH	QT0983	8336	47°40'	11°47'
HEPPB.	MT	NA7989	5526	50°27'	10°07'	HERBERGE	AN	NV0271	6620	49°23'	9°02'
HEPPEL	POPL	NA2501	6322	49°40'	9°21'	HERBERGE	AN	NU6678	7425	48°33'	9°53'
HEPPE-M.	MILL	MC6107	4416	51°31'	8°26'	HERBERGE	AN	LA1680	5604	50°21'	6°25'
HEPPEL GRABEN	GRGE	NA0708	6220	49°43'	9°06'	HERBERGE	FARM	NT8345	8126	47°48'	10°07'
HEPPEN	POPL	MC4016	4414	51°35'	8°08'	HERBERGE	FARM	LB9676	4711	51°13'	7°31'
HEPPEN	POPL	MC4016	4314	51°35'	8°08'	HERBERGE	FARM	NB1279	4721	51°16'	9°10'
HEPPEN-B.	STRM	N84052	4923	51°01'	9°34'	HERBERGE	AN	NV1014	7120	48°53'	9°08'

NAME	DESIGNATION	GRID REF.	SHEET NO.	LAT.	LONG.	NAME	DESIGNATION	GRID REF.	SHEET NO.	LAT.	LONG.
HERBERGEN	POPL	MD2038	3112	52°41'	7°49'	HERBRAM	POPL	MC9424	4319	51°40'	8°55'
HERBERGEN	POPL	MD2645	3213	52°45'	7°54'	HERBRAZHOFFEN	POPL	NU7401	8125	47°51'	9°59'
HERBERGER FELD	MRSH	MD2138	3313	52°41'	7°50'	HERBRAZHOFFER GEMEINDEWALD	FRST	NU7301	8125	47°51'	9°59'
HERBERGER FUHRENKAMP	FRST	MD2445	3213	52°45'	7°52'	HERBRECHTINGEN	POPL	NU8686	7327	48°37'	10°10'
HERBERGER MOOR	MRSH	MD2746	3213	52°45'	7°55'	HERBRECHTINGEN	POPL	NU8586	7326	48°37'	10°09'
HERBERGERFELD	AN	MD2038	3312	52°41'	7°49'	HERBRECHT5	AN	NU5209	7124	48°50'	9°43'
HERBERGSHOF	FARM	LC3041	4205	51°48'	6°32'	HERBRECHTSDORF	POPL	MC9972	3819	52°06'	8°59'
HERBERGSTRÄSSE	ROAD	MU5468	7516	48°28'	8°23'	HERBRECHTWIESEN	MOW	PV3146	7730	48°15'	10°46'
HERBERHAUSEN	EST	MC9355	4019	51°57'	8°54'	HERBREMER HOLZ	FRST	NC2230	4221	51°43'	9°19'
HERBERHAUSEN	POPL	NC6810	4425	51°32'	9°59'	HERBRINGHAUSEN	POPL	LB7877	4709	51°14'	7°15'
HERBERHOLZ	FARM	L88193	4609	51°22'	7°17'	HERBRINGHAUSEN-B.	STRM	LB7978	4709	51°14'	7°16'
HERBERMANN	FARM	MC3071	3913	52°05'	7°59'	HERBRUMER TANNEN	FRST	LQ9177	2910	53°02'	7°22'
HERBERMANN	FARM	MC1865	3912	52°02'	7°48'	HERBRUMERKAMPE	POPL	LB0877	2910	53°02'	7°21'
HERBERMÜHLE	MILL	PV2412	7130	48°51'	10°41'	HERBSCHIED	FARM	MB1480	4712	51°16'	7°46'
HERBERN	POPL	MC0376	3811	52°08'	7°35'	HERBSCHIED	POPL	MB1479	4712	51°15'	7°46'
HERBERN	POPL	MC0733	4212	51°44'	7°39'	HERBSEN	POPL	NB0397	4520	51°25'	9°02'
HERBERN	POPL	MC0733	4211	51°44'	7°39'	HERBST	POPL	LC6657	4008	51°57'	7°03'
HERBEROD	FRST	NB0658	4920	51°04'	9°05'	HERBST WIESEN	MDW	PV6771	6633	49°22'	11°18'
HERBERPFAD	AN	MA9594	5419	50°30'	8°56'	HERBST-W.	MDW	NA4537	6023	49°59'	9°38'
HERBERS	FARM	LC5872	3907	52°05'	6°56'	HERBST-B.	MT	NB6287	4625	51°20'	9°53'
HERBERS	FARM	LD9712	3510	52°27'	7°29'	HERBST-B.	MT	NC9822	4328	51°38'	10°25'
HERBERSBERG	AN	NU4489	7323	48°39'	9°36'	HERBST-B.	HILL	MA0255	5811	50°08'	7°38'
HERBERSDORF	POPL	TP9072	7538	48°28'	12°10'	HERBST-B.	MT	NC2543	4122	51°50'	9°22'
HERBERSDORF	FARM	PU4879	7436	48°32'	11°41'	HERBST-B.	STRM	LB2111	5304	50°37'	6°28'
HERBERT	FARM	LC7524	4309	51°49'	7°11'	HERBST-BR.	SPRG	NA6877	5625	50°20'	9°58'
HERBERT	FARM	MC0157	4011	51°57'	7°34'	HERBST-GR.	OTCH	UN4582	8343	47°40'	12°56'
HERBERTINGEN	POPL	NU3223	7922	48°04'	9°26'	HERBST-GRO.	VAL	PA7815	6234	49°46'	11°28'
HERBERTS	FARM	NB4814	5324	50°40'	9°41'	HERBST-W.	MDW	OV0494	6436	49°34'	11°49'
HERBERTS	MOW	NA2496	5422	50°31'	9°20'	HERBST-W.	MOW	OV0193	6436	49°33'	11°47'
HERBERTS B.	HILL	MA5063	5715	50°13'	8°18'	HERBSTÄCKER	AN	NU2297	7221	48°43'	9°18'
HERBERTS M.	MILL	NB5616	5324	50°42'	9°47'	HERBSTÄCKER	AN	NV5138	6924	49°06'	9°42'
HERBERTS-B.	AN	MA5934	6016	49°57'	8°26'	HERBSTAL	VAL	NA3667	5723	50°15'	9°30'
HERBERTS-KPF.	HILL	NB4714	5324	50°41'	9°40'	HERBSTAU	MDW	TR9609	6239	49°42'	12°10'
HERBERTS-M.	MILL	NA6355	5825	50°09'	9°53'	HERBSTBAUM	AN	MA7603	6318	49°41'	8°40'
HERBERTSGRUND	VAL	NB4713	5324	50°40'	9°40'	HERBSTBERG	MT	NV6278	6525	49°27'	9°52'
HERBERTSHAGEN	POPL	MB0835	5112	50°52'	7°41'	HERBSTBR.	WELL	NV7273	6526	49°24'	9°59'
HERBERTSHAIN	POPL	NA3445	5922	50°03'	9°28'	HERBSTBUCK	HILL	PV2976	6530	49°25'	10°47'
HERBERTSHAUSEN	POPL	MB5441	5016	50°55'	8°21'	HERBSTBÜSCHE	AN	MV7949	6718	49°12'	8°43'
HERBERTSHAUSEN	POPL	NV7659	6726	49°17'	10°02'	HERBSTDORF	POPL	UP2110	8041	47°55'	12°36'
HERBERTSHOFEN	POPL	NU5244	7724	48°15'	9°42'	HERBSTEN	POPL	NB2401	5422	50°34'	9°20'
HERBERTSHOFEN	POPL	PU3776	7431	48°31'	10°52'	HERBSTEINER GEMEINDEWALD	FRST	NB2601	5422	50°34'	9°22'
HERBERTSHÖHL	HILL	MA3497	5414	50°31'	8°04'	HERBSTENHOF	POPL	NU0999	8120	47°51'	9°07'
HERBERTZGUT	FARM	L83388	4605	51°19'	6°36'	HERBSTERHOF	AN	NU0376	7420	48°32'	9°02'
HERBERTZHOF	FARM	L83288	4605	51°19'	6°35'	HERBSTFELD	AN	NV8237	6926	49°05'	10°07'
HERBERTZKAUL /JUDENBOICH/	FARM	L84541	5006	50°54'	6°48'	HERBSTGR.	DTCH	PV4674	6532	49°24'	11°01'
HERBES-B.	HILL	MB7130	5117	50°49'	8°35'	HERBSTGRAECHT	FARM	KA9729	6103	49°53'	6°10'
HERBESHAUSEN	AN	NB1782	4721	51°17'	9°14'	HERBSTGRUBENGRUND	VAL	NA4561	5723	50°12'	9°38'
HERBESHOF	FARM	LB7593	4609	51°22'	7°12'	HERBSTHALDE	AN	NV3107	7122	48°49'	9°25'
HERBICH	AN	MU8299	7218	48°45'	8°46'	HERBSTHAM	POPL	UP0231	7840	48°06'	12°20'
HERBICHGÄSSE	ROAD	MU8299	7218	48°45'	8°46'	HERBSTHAUSEN	POPL	NV6073	6525	49°24'	9°50'
HERBIG	AN	NT0280	8320	47°40'	9°02'	HERBSTHAUSEN	POPL	NV6073	6524	49°24'	9°50'
HERBIGS-B.	STRM	NA1233	6021	49°57'	9°10'	HERBSTHAUSER BERG	AN	NV5974	6524	49°25'	9°49'
HERBIGSHAGENER MITTEL-B.	HILL	NC9009	4427	51°31'	10°18'	HERBSTHÄUSERWEG	ROAD	NV5175	6524	49°25'	9°42'
HERBISHOFEN	POPL	NU9112	8027	47°57'	10°13'	HERBSTHÖHE	HILL	NB6548	5025	50°59'	9°56'
HERBISRIED	POPL	NU9100	8127	47°51'	10°13'	HERBSTHOLZ	FRST	NA9900	6328	49°39'	10°22'
HERBISWEIHER	MRSH	NT7786	8226	47°43'	10°02'	HERBSTHÜTTE	FRST	UQ8128	6946	49°00'	13°22'
HERBISWEIHERB.	STRM	NT7786	8226	47°43'	10°02'	HERBSTKAMPWEG	AN	PC0386	3729	52°13'	10°31'
HERBITZHEIM	POPL	LV7047	6809	49°10'	7°13'	HERBSTKOPF	POPL	MU2973	7414	48°30'	8°02'
HERBKE	FARM	MC5877	3816	52°08'	8°23'	HERBSTLEITE	FRST	PV4719	7032	48°54'	11°01'
HERBLINGEN	PUPL	PV0423	7028	48°57'	10°29'	HERBSTLOCH	FRST	MU2749	7714	48°17'	8°01'
HERBLINGEN	POPL	PV0423	7029	48°57'	10°29'	HERBSTMÜHLE	BLOG	NV9947	6828	49°10'	10°21'
HERBLINGEN	POPL	MT7485	8217	47°43'	8°39'	HERBSTMÜHLE	POPL	LA0142	5903	50°00'	6°13'
HERBLINGEN	POPL	MT7585	8218	47°43'	8°40'	HERBSTMÜHLE	MILL	PA6147	5933	50°03'	11°15'
HERBLINGHAUSEN	POPL	MB3888	4614	51°20'	8°07'	HERBSTRIEDER	AN	NA8039	6026	50°00'	10°07'
HERBOLDSHAUSEN	POPL	NV7148	6825	49°11'	9°58'	HERBSTRIEDEL	MT	UQ8030	6946	49°01'	13°22'
HERBOLDSHOF	POPL	PV4487	6431	49°31'	10°59'	HERBSTSACK	AN	NU4611	8023	47°57'	9°37'
HERBOLDUSHOF	FARM	PV3475	6531	49°25'	10°51'	HERBSTSCHLAG	FRST	PV6697	7233	48°42'	11°16'
HERBOLZERLACHE	FRST	MU1229	7812	48°06'	7°49'	HERBSTSTALL	AN	NU4482	7423	48°35'	9°36'
HERBOLZHEIM	POPL	MU0941	7712	48°13'	7°47'	HERBSTTHAL	AN	MT6887	8217	47°44'	8°34'
HERBOLZHEIM	POPL	NV1959	6721	49°17'	9°16'	HERBSTWAESEN	FRST	MU4469	7515	48°28'	8°14'
HERBOLZHEIM	POPL	NV9790	6428	49°33'	10°20'	HERBSTWEIHE	MDW	NU9091	7327	48°40'	10°13'
HERBOLZHEIMER HÜFLE /STEINHÖFLE/	FARM	MU1741	7713	48°13'	7°53'	HERBSTWIESE	MOW	UQ7335	6945	49°03'	13°16'
HERBOLZHEIMER WEG	ROAD	NV2057	6721	49°16'	9°16'	HERBSTWIESE	AN	QV1032	6937	49°00'	11°52'
HERBON	POPL	LA1413	6204	49°44'	6°25'	HERBSTWIESE	MDW	NA8935	6027	49°58'	10°14'
HERBON M.	MILL	LA1412	6204	49°44'	6°25'	HERBSTWIESEN	MDW	NV4603	7223	48°47'	9°38'
HERBORN	FRST	MA9193	5519	50°29'	8°52'	HERBSTWIESEN	MDW	NU3080	7422	48°34'	9°25'
HERBORN	POPL	NC0962	3920	52°00'	9°08'	HERBSTWIESENHÖLZER	FRST	QV1679	6537	49°25'	11°59'
HERBORN	POPL	MB5014	5315	50°40'	8°17'	HERBSTWIESEN-GR.	OTCH	QV0186	6436	49°30'	11°47'
HERBORN	POPL	LA7714	6209	49°46'	7°17'	HERCH	MOW	MA7636	6018	49°58'	8°40'
HERBORNER MAUS /WÄNDERERHEIM/	BLOG	MB4213	5315	50°40'	8°11'	HERCH	AN	NU6870	7525	48°29'	9°55'
HERBORNER STADTWALD	FRST	MB5214	5315	50°40'	8°19'	HERCHE	FRST	NB0561	4820	51°06'	9°04'
HERBORNSEELBACH	POPL	MB5317	5216	50°42'	8°20'	HERCHELWIESEN-RECH	AN	MA0706	6212	49°42'	7°43'
HERBURT	FARM	MC5932	4216	51°44'	8°25'	HERCHEN	POPL	LB9526	5211	50°47'	7°31'
HERBURT	FARM	MC5731	4216	51°44'	8°23'	HERCHEN B.	HILL	NA1378	5621	50°21'	9°11'

NAME	DESIGNATION	GR10 REF.	SHEET NO.	LAT.	LONG.	NAME	DESIGNATION	GR10 REF.	SHEET NO.	LAT.	LONG.
HERCHEN B.	HILL	LV5481	6507	49°28'	6°59'	HERDPLATTE	FRST	NV6060	6724	49°17'	9°49'
HERCHEN-B.	MT	LA7642	5509	50°28'	7°15'	HERDRINGEN	POPL	M82897	4513	51°25'	7°58'
HERCHEN-B.	MT	LA2258	5805	50°09'	6°31'	HERDSEE	FRST	MA9146	5919	50°04'	8°52'
HERCHEN-B.	HILL	M87819	5218	50°43'	8°41'	HERDSEE	FRST	MA9034	6019	49°57'	8°52'
HERCHEN-BERG	SLP	NA5417	6124	49°48'	9°45'	HERDSTEIGE	ROAD	NU7819	7926	48°01'	10°03'
HERCHENACKER	AN	NV2018	7021	48°55'	9°16'	HEROSTRASSE	AN	MV7549	6817	49°12'	8°40'
HERCHENBACH	POPL	LV4765	6607	49°19'	6°53'	HEROSTRASSE	ROAD	MU7021	7917	48°02'	8°36'
HERCHENBACH	POPL	L88636	5110	50°52'	7°23'	HERDT	POPL	LC9072	3910	52°05'	7°23'
HERCHENBACH	STRM	MU4499	7215	48°44'	8°14'	HERDT	POPL	L81473	4804	51°11'	6°20'
HERCHENBACH	FARM	LA1857	5804	50°08'	6°27'	HERDT	AN	MV8251	6718	49°13'	8°45'
HERCHENBERG	POPL	LA2258	5805	50°09'	6°31'	HERDTENACKER	MDW	MT5277	8316	47°39'	8°22'
HERCHENBERG	FARM	LA7691	5509	50°27'	7°15'	HERDTERHOF	FARM	L81473	4804	51°11'	6°20'
HERCHENBERG	AN	MA2908	6214	49°43'	8°01'	HERDTLE	POPL	NU5210	8024	47°56'	9°42'
HERCHENHAIN	POPL	NA1992	5521	50°29'	9°16'	HERDTLINGSHAGEN	POPL	NV5448	6824	49°11'	9°44'
HERCHENHAINER HOHE	MT	NA1993	5521	50°29'	9°16'	HERDTLINGSWEILER	POPL	NV6300	7225	48°45'	9°52'
HERCHENHOF	FARM	MU3206	8014	47°54'	8°05'	HERDWALD	FRST	NU0886	7520	48°27'	9°07'
HERCHENHUTTE	BLDG	MU3205	8114	47°54'	8°05'	HERDWANGEN	POPL	NU1301	8121	47°52'	9°10'
HERCHENRATH	POPL	L88538	5110	50°53'	7°22'	HERDWEG	ROAD	NV0339	6820	49°06'	9°02'
HERCHENRODE	POPL	MA8112	6218	49°46'	8°44'	HERDWEG	AN	MV1948	6821	49°11'	9°16'
HERCHENSTEIN	AN	MU7842	7718	48°14'	8°42'	HERDWEG	FARM	PT3574	8330	47°36'	10°48'
HERCHENSTEIN	MT	M85421	5216	50°44'	8°21'	HERDWEG	ROAD	NV0580	6720	49°18'	9°04'
HERCHENWEG	AN	MU8245	7718	48°15'	8°46'	HERDWEG	ROAD	NV0460	6720	49°18'	9°04'
HERCHENBERG	AN	MU1814	8013	47°58'	7°54'	HERDWEG	AN	MV4601	7219	48°46'	8°57'
HERCHERHOF	FARM	MU2209	8013	47°56'	7°54'	HERDWEG	AN	MV9700	7219	48°45'	8°58'
HERCHERHOF	FARM	MU1812	8013	47°57'	7°54'	HERDWEG	AN	NU6374	7425	48°31'	9°51'
HERCHES-B.	HILL	LA5847	5908	50°03'	7°01'	HERDWEG	ROAD	NU0782	7420	48°35'	9°05'
HERCHSHEIM	POPL	NV6898	6325	49°38'	9°55'	HERDWEG	ROAD	MV7348	6817	49°11'	8°38'
HERCHWEILER	POPL	LV7688	6409	49°31'	7°17'	HERDWEG	AN	MU9397	7219	48°44'	8°54'
HERCHWEILER-B.	STRM	LV7585	6409	49°30'	7°16'	HERDWEG	AN	MU6265	7516	48°26'	8°29'
HERCKENHOF	FARM	LC2912	4405	51°32'	7°42'	HERDWEG	MDW	NU2981	7422	48°35'	9°23'
HERD W.	MOW	MA4332	6015	49°55'	8°13'	HERDWEG	ROAD	NV6641	6825	49°07'	9°54'
HERD-GR.	OTCH	N82988	4622	51°20'	9°25'	HERDWEG	MDW	NV4248	6823	49°11'	9°35'
HERDA	POPL	N87744	5026	50°56'	10°08'	HERDWEG	AN	MV8711	7118	48°51'	8°49'
HERDACKER	AN	NV6356	6725	49°15'	9°52'	HERDWEG	AN	NV2514	7122	48°53'	9°20'
HERDATHURM	POPL	N87208	5326	50°37'	10°01'	HERDWEG	ROAD	NU0586	7320	48°38'	9°04'
HERDBIRGEL	MDW	PU5237	7832	48°10'	11°02'	HERDWEG	AN	NU8787	7327	48°38'	10°11'
HERDE	POPL	MC4653	4015	51°55'	8°13'	HERDWEG	ST	MU9070	7519	48°29'	8°52'
HERDE	FRST	MU3880	7614	48°23'	8°10'	HERDWEG	AN	MU9768	7519	48°28'	8°58'
HERDECKE	POPL	L89195	4610	51°24'	7°26'	HERDWEG	ROAD	MV7923	7018	48°58'	8°43'
HERDECKE	POPL	L89195	4510	51°24'	7°26'	HERDWEG	AN	NV0008	7120	48°49'	9°00'
HERDECKERBACH	POPL	L89197	4510	51°25'	7°26'	HERDWEG	ROAD	MU0814	8012	47°58'	7°46'
HERDECKERHAMMER	MILL	L89196	4510	51°24'	7°26'	HERDWEG	ROAD	MU0611	8012	47°57'	7°44'
HERDEGERBR.	SPRG	MU4374	7415	48°31'	8°14'	HERDWEG	AN	NU2631	7822	48°08'	9°21'
HERDEGERT	AN	NV5942	6824	49°08'	9°49'	HERDWEG	AN	NU0935	7820	48°10'	9°07'
HERDEJICHEN	AN	MV6609	7117	48°50'	8°32'	HERDWEG	POPL	QU1542	7737	48°12'	11°53'
HERDELKÖTTER	FARM	MC4801	4015	52°00'	8°14'	HERDWEG	ROAD	MV6130	6916	49°01'	8°28'
HERDENBACH	STRM	NU1502	8121	47°52'	9°12'	HERDWEG	AN	MV9738	6919	49°06'	8°58'
HERDENBACH	STRM	NU1402	8121	47°52'	9°11'	HERDWEG	AN	MV9636	6919	49°05'	8°57'
HERDENEN	AN	MU6325	7917	48°05'	8°30'	HERDWEG	ROAD	MU7688	7318	48°39'	8°40'
HERDENSCHLAG	FRST	MV5233	6916	49°03'	8°20'	HERDWEG	AN	MU7588	7318	48°39'	8°40'
HERDENTORS VORST.	POPL	MD8681	2918	53°05'	8°47'	HERDWEG	ROAD	MV3938	6915	49°05'	8°10'
HERDENWEG	ROAD	MV2841	6814	49°07'	8°01'	HERDWEG	AN	NU6747	7725	48°16'	9°54'
HERDER	MDW	NU2774	7422	48°31'	9°22'	HERDWEG	AN	NU7043	7725	48°14'	9°56'
HERDER	FARM	TP9225	7939	48°03'	12°13'	HERDWEG	ROAD	MV8782	6516	49°29'	8°49'
HERDER-B.	STRM	TP8406	8138	47°52'	12°07'	HERDWEG	ROAD	MA5203	6316	49°41'	8°20'
HERDER-B.	STRM	TP8404	8138	47°51'	12°07'	HERDWEG	ROAD	NU5338	7824	48°12'	9°43'
HERDERHÜTTE WMS.	BLDG	MU1709	8013	47°56'	7°54'	HERDWEG	AN	NU1459	7621	48°23'	9°11'
HERDERIN	FRST	NV6919	7025	48°55'	9°56'	HERDWEG HOLZ	FRST	NU9815	8027	47°59'	10°19'
HERDERMÜHLE	MILL	LV0792	6404	49°33'	6°20'	HERDWEGBUCHE	MONU	NU0782	7420	48°35'	9°05'
HERDERN	POPL	MU1518	7913	48°01'	7°52'	HERDWIESEN	MDW	NV7066	6625	49°21'	9°58'
HERDERN	POPL	MT5969	8416	47°34'	8°28'	HERDWIESEN	MDW	MV8524	7018	48°58'	8°48'
HERDERN	POPL	MT9372	8319	47°36'	8°55'	HEREL	BLDG	LA0030	6103	49°53'	6°13'
HERDERN	AN	MU6645	7717	48°15'	8°32'	HEREL	AN	KA9900	6303	49°37'	6°13'
HERDFELD	AN	NV6952	6725	49°13'	9°57'	HERELS	AN	LV7496	6309	49°36'	7°16'
HERDGAASSE	AN	NV4348	6823	49°11'	9°35'	HERELSE	POPL	MD8437	3318	52°41'	8°46'
HERDGAASSE	FRST	MV7806	7118	48°48'	8°42'	HERENBERG	FARM	M09886	2819	53°07'	8°58'
HERDGAASSE	ROAD	NV9302	7227	48°46'	10°16'	HERENGRUND	FRST	M85664	4817	51°08'	8°30'
HERDGAASSE	ROAD	NU8328	7826	48°06'	10°07'	HERENSBERG	BLDG	NT0579	8320	47°40'	9°04'
HERDGAASSE	AN	NU3336	7822	48°11'	9°26'	HERES-B.	HILL	NA0162	5720	50°13'	9°01'
HERDGAASSE	ROAD	MU5808	8016	47°55'	8°26'	HERESBACH	FARM	L86279	4708	51°15'	7°01'
HERDGAASSE	AN	NU6793	7625	48°20'	9°54'	HERESCHID	HILL	LA2072	5704	50°16'	6°28'
HERDGAASSE	AN	NU3940	7723	48°13'	9°31'	HERET	FRST	N81409	5321	50°38'	9°12'
HERDGAASSEN GERÄUMT	ROAD	QU1631	7937	48°06'	11°54'	HERETSHAM	FARM	PU1325	7940	48°03'	12°29'
HERDGAASSEN-GERÄUMT	ROAD	QU1331	7837	48°06'	11°52'	HERETSHAUSEN	POPL	PU5859	7632	48°22'	11°08'
HERDGAASSENWEG	ROAD	NU8813	8027	47°58'	10°11'	HERETSRIEU	POPL	PU2869	7530	48°28'	10°44'
HERDGRUND	AN	NV1146	6820	49°10'	9°09'	HERFA	POPL	N86438	5125	50°53'	9°55'
HERDING	FARM	LC7581	3809	52°10'	7°10'	HERFA-B.	STRM	N86736	5125	50°52'	9°57'
HERDKÜPPEL	HILL	NA3170	5722	50°17'	9°26'	HERFA-B.	STRM	N86237	5125	50°53'	9°53'
HERDLAUH	AN	NU0490	7320	48°40'	9°03'	HERFAERWAND	SLP	N86337	5125	50°53'	9°54'
HERDLE	FRST	MU2251	7613	48°18'	7°57'	HERFARTH	POPL	NE3072	2122	53°54'	9°28'
HERDLI	AN	MT9978	8319	47°49'	8°59'	HERFATZ	POPL	NT6184	8224	47°42'	9°49'
HERDLI	AN	MT8089	8216	47°45'	8°28'	HERFELD	AN	L87037	5108	50°52'	7°09'
HERDMERSHOOK	FARM	LC7156	4008	51°56'	7°07'	HERFEN	POPL	M80234	5111	50°51'	7°37'
HERDORF	POPL	M82525	5213	50°46'	7°56'	HERFINGERHOF	FARM	MV2593	6413	49°35'	7°58'

NAME	DESIGNATION	GRID REF.	SHEET NO.	LAT.	LONG.	NAME	DESIGNATION	GRID REF.	SHEET NO.	LAT.	LONG.
HERFLUCHT /FUCHSHOF/	FARM	TQ8271	6638	49°21'	12°00'	HERINGHAUSEN	POPL	M88190	4618	51°22'	8°44'
HERFORD	POPL	MC7773	3818	52°06'	8°40'	HERINGHAUSEN	FARM	L88494	4610	51°23'	7°20'
HERFORD	POPL	MC7774	3817	52°07'	8°40'	HERINGHOF	FARM	K89052	5002	50°59'	6°01'
HERFORDER HEIDE	POPL	MC7669	3917	52°04'	8°39'	HERINGNOHE	POPL	PA9901	6336	49°38'	11°46'
HERFORDING	FARM	LC8865	3910	52°01'	7°22'	HERINGS-B.	STRM	PA8026	6135	49°52'	11°31'
HERFORST	POPL	LA3435	6006	49°57'	6°41'	HERINGS-KPF	RDGE	LA8920	6110	49°49'	7°28'
HERFSERB	FARM	K89525	5202	50°44'	6°05'	HERINGS-M.	MILL	LV5852	6708	49°12'	7°03'
HERFTERATH	POPL	L89240	5010	50°54'	7°28'	HERINGSÄCKER	FRST	MA6803	6317	49°41'	8°34'
HERFURTH	POPL	UQ1225	7040	48°57'	12°26'	HERINGSAND	POPL	MF9006	1719	54°12'	8°51'
HERG	AN	MU2563	7513	48°25'	7°59'	HERINGSAND	POPL	MF9105	1819	54°12'	8°52'
HERGARTEN	POPL	L82610	5305	50°37'	6°32'	HERINGSDDORF	POPL	PF3019	1632	54°18'	11°00'
HERGARTS	AN	NU8200	8126	47°51'	10°06'	HERINGSGRUND	AN	MV9906	7119	48°48'	8°59'
HERGASSEN	FARM	UP0381	7440	48°33'	12°20'	HERINGSHALDE	AN	NV3014	7122	48°53'	9°25'
HERGATZ	POPL	NT6277	8324	47°39'	9°50'	HERINGSLOHE	MOW	PA7923	6134	49°50'	11°29'
HERGELBROCK	FARM	MC4283	3714	52°12'	8°09'	HERINGSNECKEL	MT	M82068	4813	51°09'	7°52'
HERGELIED	FRST	NC3015	4422	51°35'	9°26'	HERINGSCHLAG	FRST	QV0887	6437	49°30'	11°52'
HERGELSÜHLE	MILL	K89731	5202	50°48'	6°07'	HERINGSTAL	FRST	PC1928	4330	51°41'	10°43'
HERGEMÖLLER	FARM	MC2583	3813	52°11'	7°54'	HERINGTON	FARM	MC1940	4112	51°48'	7°50'
HERGEN-B.	HILL	LA5655	5807	50°08'	6°59'	HERISHÄUSERN	POPL	NT4881	8323	47°41'	9°38'
HERGENBUCH	AN	NU4167	7523	48°27'	9°33'	HERISTAUT	AN	NV2878	6522	49°27'	9°23'
HERGENDICH	AN	MA0116	6211	49°47'	7°38'	HERISTOBEL	VAL	NT0079	8320	47°40'	9°00'
HERGENFELD	POPL	MA1128	6012	49°54'	7°46'	HERK	POPL	LC3202	4505	51°27'	6°35'
HERGENRATHER M.	MILL	K89021	5202	50°42'	6°01'	HERKAMP	FARM	MD6834	3317	52°39'	8°32'
HERGENROTH	POPL	M82703	5413	50°34'	7°58'	HERKEL-B.	HILL	LA3162	5805	50°11'	6°38'
HERGENROTHER KPF.	MT	M82603	5413	50°34'	7°58'	HERKELS B.	SLP	MA2481	5613	50°23'	7°56'
HERGENSTADT	POPL	NV3171	6622	49°23'	9°26'	HERKELSTEIN	MT	L83705	5406	50°34'	6°42'
HERGENSWEILER	POPL	NT5873	8324	47°36'	9°46'	HERKEN	FARM	LC2800	4505	51°25'	6°32'
HERGENTS W.	MOW	NA0017	6120	49°48'	9°00'	HERKEN-B.	HILL	NC1177	3821	52°09'	9°10'
HERGER	FARM	NT8296	8126	47°49'	10°06'	HERKENBOSSCH	POPL	K89471	4802	51°09'	6°03'
HERGERHAUSER GRENZ SCHN.	ROAD	MA9034	6019	49°57'	8°52'	HERKENBOSSCHERVEN	MRSH	K89572	4802	51°10'	6°04'
HERGERSBACH	POPL	PV3756	6731	49°14'	10°53'	HERKENBUSCH	FARM	L83261	4905	51°04'	6°36'
HERGERSBERG	POPL	LA1380	5604	50°20'	6°22'	HERKENDELL	FARM	L85593	4607	51°22'	6°55'
HERGERSDORF	POPL	N82215	5321	50°41'	9°19'	HERKENDORF	POPL	NC1773	3821	52°06'	9°15'
HERGERSHAUSEN	POPL	MA9332	6019	49°56'	8°54'	HERKENDORF	FARM	MC2284	3713	52°12'	7°52'
HERGERSHAUSEN	POPL	N84853	4924	51°02'	9°41'	HERKENHAHN	FARM	LB8249	5009	50°59'	7°19'
HERGERSHÄUSER-SICKENHÖFER GRENZ SCHN.	ROAD	MA9135	6019	49°58'	8°52'	HERKENHOF	FARM	LC1802	4504	51°26'	6°23'
HERGERSHOF	FARM	NV6437	6925	49°05'	9°53'	HERKENHOFF	FARM	LD9509	3510	52°25'	7°28'
HERGERSHOF	MOW	NV7342	6826	49°08'	10°00'	HERKENRATH	POPL	L88134	5109	50°51'	7°19'
HERGERSHOF	POPL	NV5847	6824	49°10'	9°48'	HERKENRATH	POPL	L87250	5009	50°59'	7°11'
HERGERSWEILER	POPL	MV3338	6914	49°05'	8°05'	HERKENRATHER-M.	MILL	L88134	5109	50°51'	7°19'
HERGERSWEILER STR.	ROAD	MV3340	6814	49°06'	8°05'	HERKENSEN	POPL	NC3275	3822	52°07'	9°28'
HERGETS-B.	HILL	LA7200	6309	49°38'	7°14'	HERKENSIFFEN	POPL	L86762	4908	51°06'	7°06'
HERGETSMÜHLE	MILL	N82539	5022	50°54'	9°22'	HERKENSTRUP	POPL	LC9459	4010	51°58'	7°28'
HERGETSMÜHLE	MILL	MA6862	5717	50°13'	8°33'	HERKERBACH	RSTA	MA3883	5514	50°24'	8°08'
HERGETSRÜCK	MT	N84642	5023	50°56'	9°39'	HERKERLOH	FRST	N89776	4719	51°14'	8°58'
HERGETSWIESEN	POPL	PV5655	7632	48°20'	11°06'	HERKERSDORF	POPL	M82228	5113	50°48'	7°53'
HERGETSWIESER GERÄUMT	ROAD	PV5553	7632	48°19'	11°05'	HERKERT-M.	MILL	NA1121	6120	49°50'	9°09'
HERGETSWIESER K.	HILL	PV5755	7632	48°20'	11°07'	HERKHEIM	POPL	PV0908	7128	48°49'	10°29'
HERGES-B.	STRM	N84977	4724	51°14'	9°42'	HERKING	FARM	LC5457	4007	51°57'	6°53'
HERGESBACHTAL	FARM	N84877	4724	51°14'	9°41'	HERKINGRADE	POPL	L88375	4709	51°13'	7°20'
HERGETS-B.	STRM	N83242	5022	50°56'	9°28'	HERKLING	SDLE	PC3084	3831	52°11'	10°54'
HERGETS-M.	MILL	NA1950	5821	50°06'	9°16'	HERKMANN	FARM	LC7771	3909	52°04'	7°13'
HERGETSFELD	POPL	N83243	5022	50°56'	9°28'	HERKÖMER	FARM	PT4489	8231	47°44'	10°55'
HERGLE	FRST	NU3142	7722	48°14'	9°25'	HERKS-OD-FEUER-B.	STRM	NC3076	3822	52°08'	9°26'
HERGOLDING	EST	QU0734	7836	48°07'	11°47'	HERKSEN	AN	N81490	4621	51°22'	9°12'
HERGOLSHAUSEN	POPL	NA8235	6026	49°58'	10°08'	HERKULES	MONU	N82785	4622	51°19'	9°23'
HERGOTTS-KPFF	MT	M86158	4916	51°04'	8°26'	HERKULES-B.	MT	MV2395	6313	49°36'	7°56'
HERGRAMSDORF	POPL	PA3467	5731	50°14'	10°53'	HERKULES-BR.	WELL	LA3523	6106	49°50'	6°43'
HERGRATSRIEO	FARM	PT3375	8330	47°37'	10°46'	HERKULESBLICK	SO	N83964	4823	51°08'	9°34'
HERGST	AN	NV3169	6622	49°22'	9°26'	HERL	FRST	LV5686	6408	49°31'	7°01'
HERGSTBACH	STRM	NV2863	6622	49°19'	9°23'	HERL	POPL	LA4311	6206	49°44'	6°49'
HERGSTGRABEN	DTCH	NV3171	6622	49°23'	9°26'	HERLACH	AN	NU3291	7322	48°40'	9°26'
HERGWALD	FRST	MV9416	7119	48°54'	8°55'	HERLAGENHOF	FARM	MC5048	4115	51°53'	8°16'
HERHAGEN	POPL	M84880	4715	51°16'	8°15'	HERLAZHOFEN	POPL	NT7593	8226	47°47'	10°00'
HERHAHN	POPL	L81903	5404	50°33'	6°26'	HERLE-B.	MT	N80657	4920	51°04'	9°05'
HERICK	FARM	LC6571	3908	52°04'	7°02'	HERLE-B.	HILL	N85760	4924	51°05'	9°49'
HERIEDEN	AN	NA6612	6225	49°45'	9°55'	HERLE-B.	HILL	N83489	4622	51°21'	9°29'
HERIEDENGR.	GRGE	NA6712	6225	49°45'	9°56'	HERLEBACH	POPL	NV6035	6924	49°04'	9°49'
HERIGEN	HILL	LV1593	6404	49°34'	6°26'	HERLEFELD	POPL	N85259	4924	51°05'	9°44'
HERING	AN	MU8781	7418	48°35'	8°49'	HERLEN	FARM	L87550	5009	50°59'	7°13'
HERING	FARM	LC8233	4209	51°44'	7°17'	HERLENWALD	FRST	NV0462	6620	49°19'	9°04'
HERING	POPL	MA9318	6119	49°49'	8°54'	HERLER-M.	MILL	LA4311	6206	49°44'	6°49'
HERINGEN	FARM	MC2991	3713	52°16'	7°58'	HERLER-M.	MILL	L86147	5008	50°57'	7°01'
HERINGEN	POPL	MA3674	5614	50°19'	8°06'	HERLERBERG	FRST	LV4043	6806	49°07'	6°49'
HERINGEN	POPL	N87038	5126	50°53'	10°00'	HERLES-B.	STRM	TQ9697	6439	49°35'	12°11'
HERINGER LOH	SLP	NC0776	3820	52°08'	9°06'	HERLES-GD.	VAL	NA1447	5921	50°04'	9°12'
HERINGER WALD	FRST	MA3771	5714	50°17'	8°07'	HERLESHAUSEN	POPL	N88151	4926	51°00'	10°09'
HERINGER WINTERLIEDE	AN	N86636	5125	50°52'	9°56'	HERLESHOF	EST	NA9031	6027	49°55'	10°15'
HERINGERBURG	BLDG	LA0519	6203	49°47'	6°17'	HERLESRAIN-BR.	WELL	NA4128	6023	49°54'	9°34'
HERINGERLOH	POPL	NC0776	3820	52°08'	9°06'	HERLESRIES	POPL	MU3764	7514	48°26'	8°09'
HERINGHAUSEN	FARM	ME2942	2313	53°37'	7°56'	HERLHEIM	POPL	NA9231	6027	49°55'	10°17'
HERINGHAUSEN	POPL	MC5022	4315	51°39'	8°17'	HERLIGHOF	FARM	NU4736	7823	48°10'	9°38'
HERINGHAUSEN	POPL	M85888	4616	51°20'	8°24'	HERLIGHÜHLE	MILL	NU4737	7823	48°11'	9°38'
HERINGHAUSEN	POPL	M85887	4616	51°20'	8°24'	HERLIKOFEN	POPL	NV6208	7125	48°49'	9°50'

NAME	DESIGNATION	GRID REF.	SHEET NO.	LAT.	LONG.	NAME	DESIGNATION	GRID REF.	SHEET NO.	LAT.	LONG.
HERLING	VAL	MV9269	6619	49°22'	8°53'	HERMANNSBORN	SPRG	MA6264	5716	50°14'	8°28'
HERLING	MDW	NU3689	7322	48°39'	9°29'	HERMANNSBORN	AN	MA4607	6215	49°43'	8°15'
HERLINGER WALD	FRST	MB2137	5113	50°53'	7°53'	HERMANNSBORN	SPRG	MU1234	7812	48°09'	7°49'
HERLINGHAUSEN	POPL	M80168	4811	51°09'	7°35'	HERMANNSBORUNN	POPL	U02175	6541	49°24'	12°32'
HERLINGHAUSEN	POPL	NC1402	4521	51°28'	9°12'	HERMANNSBÜHL	AN	NU4766	7523	48°27'	9°38'
HERLINGSBERG	FRST	NAT956	5826	50°09'	10°07'	HERMANNSBÜHL	HILL	OU0822	6137	49°49'	11°53'
HERLINGSBURG /HERMANNSBURG/	MT	NC1355	4021	51°57'	9°11'	HERMANNSBURG	POPL	ND7354	3126	52°50'	10°05'
HERLINGSBURG	POPL	PV6428	7033	48°59'	11°14'	HERMANNSBURG	BLOG	LB9854	4911	51°02'	7°33'
HERLINGSBURG	FARM	NV7631	6926	49°02'	10°02'	HERMANNSBURGER GEHEGE	FRST	ND7851	3126	52°48'	10°10'
HERLINGSBURG	MILL	NV7631	6926	49°02'	10°02'	HERMANNSCHACHT	MINE	L V6265	6608	49°19'	7°06'
HERLINGSBURG	FRST	MV1292	6412	49°34'	7°47'	HERMANNSDENKMAL	MONU	MCH951	4019	51°55'	8°50'
HERLINGSBURG	POND	NV7531	6926	49°02'	10°02'	HERMANNSDFR. GR.	OTCH	U03217	7142	48°53'	12°43'
HERLINGSBURG	STRM	MU4150	7615	48°18'	8°12'	HERMANNSDICK	FRST	MA9738	6019	50°00'	8°58'
HERLINGSBURG	STRM	MU4101	8115	47°52'	8°13'	HERMANNSDICK SCHN.	ROAD	MA9638	6019	50°00'	8°56'
HERLINGSBURG	POPL	NU6032	7824	48°08'	9°49'	HERMANNSDORF	POPL	NU0646	7720	48°16'	9°05'
HERLINGSBURG	AN	NV1567	6621	49°21'	9°13'	HERMANNSDORF	POPL	U01149	6840	49°10'	12°25'
HERLINGSBURG	DTCH	U07119	7045	48°55'	13°14'	HERMANNSDORF	POPL	U03118	7142	48°53'	12°41'
HERLINGSBURG	POPL	M80284	4611	51°18'	7°35'	HERMANNSDORF	POPL	PV9683	6536	49°28'	11°43'
HERM LIETZ SCHULE	BLOG	ME1658	2212	53°46'	7°44'	HERMANNSECK	FRST	UN1895	8241	47°47'	12°34'
HERM V. BARTH-WEG	TRL	PT6052	8532	47°24'	11°07'	HERMANNSECK	POPL	NV7208	7125	48°49'	9°59'
HERMALTER-M.	MILL	MA1988	5513	50°26'	7°52'	HERMANNSECK	AN	MA2112	6213	49°45'	7°54'
HERMANN	AN	PT6182	8332	47°40'	11°09'	HERMANNSECK	POPL	NA9395	5427	50°30'	10°19'
HERMANN	FRST	NC9344	4128	51°50'	10°21'	HERMANNSECK	ROCK	NU8391	7326	48°40'	10°08'
HERMANN-LÖNS PARK	PARK	ND5602	3624	52°22'	9°49'	HERMANNSECK	ROCK	MV3466	6614	49°21'	8°05'
HERMANN-LÖNS-BR.	WELL	NU0279	7420	48°34'	9°02'	HERMANNSECK	POPL	U03043	6842	49°07'	12°40'
HERMANN-LÖNS-HÜTTE	BLOG	MV6429	6917	49°01'	8°31'	HERMANNSECK	VAL	M85525	5216	50°46'	8°22'
HERMANNRODE	POPL	NB5959	4525	51°24'	9°51'	HERMANNSECK	FARM	LB8089	4607	51°20'	6°51'
HERMANNRODE	MT	M86143	5016	50°56'	8°27'	HERMANNSECK	FARM	MU4733	7815	48°09'	8°17'
HERMANNRODE	MONU	NB1626	5221	50°47'	9°14'	HERMANNSECK	FARM	PA8338	6035	49°58'	11°33'
HERMANNRODE	MONU	NB9244	5027	50°56'	10°19'	HERMANNSECK	FARM	NE0571	2120	53°53'	9°05'
HERMANNRODE	BLOG	MV3272	6614	49°24'	8°04'	HERMANNSECK	EST	NB5535	5124	50°52'	9°47'
HERMANNRODE	MT	NA3650	5823	50°06'	9°30'	HERMANNSECK	POPL	QA0210	6236	49°42'	11°48'
HERMANNRODE	MRSH	MD2364	3013	52°55'	7°52'	HERMANNSECK	FARM	L85737	5107	50°52'	6°58'
HERMANNRODE	ROAD	MA4462	5715	50°12'	8°13'	HERMANNSECK	EST	M88990	4619	51°22'	8°50'
HERMANNRODE	MT	M88763	4818	51°07'	8°49'	HERMANNSECK	EST	PF2300	1831	54°08'	10°53'
HERMANNRODE	MT	MC8253	4018	51°56'	8°44'	HERMANNSECK	BLOG	LB9977	4711	51°14'	7°33'
HERMANNRODE	HILL	MC3330	4214	51°43'	8°02'	HERMANNSECK	FARM	NF5862	1225	54°42'	9°54'
HERMANNRODE	MT	NB1368	4821	51°10'	9°11'	HERMANNSECK	POPL	NE4779	2024	53°57'	9°43'
HERMANNRODE	HILL	MA2503	6313	49°40'	7°58'	HERMANNSECK	SITE	NU3208	8022	47°55'	9°26'
HERMANNRODE	HILL	ME7563	2117	53°49'	8°37'	HERMANNSECK	FRST	M88450	4918	51°00'	8°46'
HERMANNRODE	MT	PC0611	4429	51°32'	10°32'	HERMANNSECK	FRST	M88759	4918	51°05'	8°49'
HERMANNRODE	HILL	M89937	5119	50°53'	8°59'	HERMANNSECK	BLOG	NO6975	2926	53°01'	10°02'
HERMANNRODE	HILL	MA0265	5711	50°14'	7°38'	HERMANNSECK	ROCK	PC1142	4129	51°49'	10°37'
HERMANNRODE	MT	UQ0099	6339	49°37'	12°14'	HERMANNSECK	MT	MV3371	6614	49°23'	8°05'
HERMANNRODE	MT	M84300	5415	50°33'	8°12'	HERMANNSECK	MT	LV8542	6810	49°07'	7°25'
HERMANNRODE	HILL	NT5274	8324	47°37'	9°41'	HERMANNSECK	FARM	M81088	4612	51°20'	7°43'
HERMANNRODE	MILL	NB3042	5022	50°56'	9°26'	HERMANNSECK	FRST	PA4568	5732	50°15'	11°02'
HERMANNRODE	HILL	MV0856	6712	49°15'	7°44'	HERMANNSECK	FRST	NA5935	6024	49°58'	9°49'
HERMANNRODE	HILL	PA8033	6035	49°55'	11°31'	HERMANNSECK	MT	NA1784	5521	50°24'	9°14'
HERMANNRODE	STRM	PA8032	6035	49°55'	11°31'	HERMANNSECK	AN	NO6630	6139	49°53'	12°18'
HERMANNRODE	MT	LB9660	4911	51°05'	7°31'	HERMANNSECK	FARM	NF4545	1424	54°33'	9°42'
HERMANNRODE	MT	M87583	4617	51°18'	8°38'	HERMANNSECK	FARM	ME2022	2512	53°26'	7°48'
HERMANNRODE	HILL	M89688	4619	51°21'	8°56'	HERMANNSECK	FARM	NO8841	7720	48°13'	9°07'
HERMANNRODE	MT	M86436	5116	50°52'	8°29'	HERMANNSECK	FRST	MU5890	7316	48°40'	8°26'
HERMANNRODE	WELL	NA3750	5823	50°06'	9°31'	HERMANNSECK	FARM	U00836	6940	49°03'	12°22'
HERMANNRODE	MONU	NA4855	5824	50°09'	9°40'	HERMANNSECK	FARM	UP0576	7440	48°30'	12°22'
HERMANNRODE	VAL	PA7175	5634	50°18'	11°24'	HERMANNSECK	FARM	UP1275	7440	48°30'	12°27'
HERMANNRODE	DTCH	UR0000	6339	49°37'	12°14'	HERMANNSECK	FARM	UP0472	7540	48°28'	12°21'
HERMANNRODE	HILL	MA2502	6313	49°40'	7°58'	HERMANNSECK	FARM	UP2169	7541	48°27'	12°35'
HERMANNRODE	HILL	MA4593	5515	50°29'	8°13'	HERMANNSECK	FARM	TP9843	7739	48°12'	12°17'
HERMANNRODE	MILL	LB7573	4809	51°12'	7°14'	HERMANNSECK	FARM	NF2943	1422	54°32'	9°27'
HERMANNRODE	ROCK	TR9925	6139	49°51'	12°12'	HERMANNSECK	POPL	NB5128	5124	50°48'	9°43'
HERMANNRODE	AN	MT9176	8319	47°38'	8°53'	HERMANNSECK	SO	NA5372	5624	50°18'	9°44'
HERMANNRODE	STRM	UQ5820	7044	48°55'	13°04'	HERMANNSECK	SQ	NA2134	6021	49°57'	9°17'
HERMANNRODE	STRM	MU6334	7817	48°09'	8°30'	HERMANNSECK	MDW	NB1526	5221	50°47'	9°13'
HERMANNRODE	FRST	NU4733	7823	48°09'	9°38'	HERMANNSECK	MILL	UQ1385	6540	49°29'	12°25'
HERMANNRODE	FARM	PT0384	8228	47°42'	10°22'	HERMANNSECK	FARM	UP0676	7440	48°30'	12°22'
HERMANNRODE	POPL	PA2141	5930	50°00'	10°41'	HERMANNSECK	POPL	UR1823	6140	49°50'	12°28'
HERMANNRODE	FRST	NV8044	6826	49°09'	10°06'	HERMANNSECK	POPL	UR1823	6140	49°50'	12°28'
HERMANNRODE	AN	NU0991	7320	48°40'	9°07'	HERMANNSECK	POPL	QA1036	6037	49°56'	11°56'
HERMANNRODE	FRST	NA0102	6320	49°40'	9°01'	HERMANNSECK	POPL	U05718	7044	48°54'	13°03'
HERMANNRODE	FARM	UQ0099	6339	49°37'	12°14'	HERMANNSECK	POPL	U01285	6540	49°29'	12°24'
HERMANNRODE	MT	M85725	5216	50°46'	8°23'	HERMANNSECK	POPL	NB8330	5127	50°49'	10°11'
HERMANNRODE	AN	NT0198	8120	47°50'	9°01'	HERMANNSECK	AN	M84314	5315	50°40'	8°11'
HERMANNRODE	POPL	NU1800	8121	47°51'	9°14'	HERMANNSECK	MT	UQ5820	7044	48°55'	13°04'
HERMANNRODE	AN	NT3381	8322	47°41'	9°26'	HERMANNSECK	BROG	MA2149	5913	50°05'	7°54'
HERMANNRODE	MT	PA1437	6029	49°58'	10°35'	HERMANNSECK	AN	M88669	5718	50°16'	8°48'
HERMANNRODE	MT	NV1673	6521	49°25'	9°13'	HERMANNSECK	VAL	MV1947	6813	49°10'	7°53'
HERMANNRODE	POPL	PV9880	6536	49°26'	11°44'	HERMANNSECK	FRST	NU4683	7423	48°36'	9°37'
HERMANNRODE	AN	MV8454	6718	49°14'	8°47'	HERMANNSECK	MT	M86455	4916	51°03'	8°29'
HERMANNRODE	FARM	UQ0831	6940	49°00'	12°22'	HERMANNSECK	MT	MA6282	5616	50°23'	8°28'
HERMANNRODE	MOW	NT5274	8324	47°37'	9°41'	HERMANNSECK	POPL	M86303	5416	50°35'	8°29'
HERMANNRODE	POPL	NT7164	8425	47°31'	9°56'	HERMANNSECK	FRST	M86307	5316	50°37'	8°29'
HERMANNRODE	FRST	MA2745	5913	50°03'	7°59'	HERMANNSECK	SQ	PU9226	7935	48°03'	11°35'

NAME	DESIGNATION	GRID REF.	SHEET NO.	LAT.	LONG.	NAME	DESIGNATION	GRID REF.	SHEET NO.	LAT.	LONG.
HERMANNSTETTEN	FARM	UP0429	7940	48°05'	12°22'	HERMESBUCKEL	AN	NA1335	6021	49°58'	9°11'
HERMANNSTETTEN	POPL	OV1644	6837	49°07'	11°58'	HERMESBÜHL	SLP	PV8487	6435	49°30'	11°32'
HERMANNSTHAL	FARM	NC8800	4527	51°27'	10°16'	HERMESCHIED	FRST	LA5164	5707	50°13'	6°55'
HERMANNSWALD	FARM	MU3067	7514	48°27'	8°03'	HERMESCHTER WALD	FRST	KA8907	6302	49°41'	6°04'
HERMANNSWEG	ROAD	MC9951	4019	51°55'	8°50'	HERMESDUURF	POPL	MB0539	5111	50°54'	7°39'
HERMANNSWEG	ROAD	MA4162	5715	50°12'	8°10'	HERMESDUURF	POPL	LA1741	6004	50°00'	6°27'
HERMANNSWEG	ROAD	MA3863	5714	50°13'	8°08'	HERMESDUORFER B.	STRM	MB0539	5011	50°54'	7°39'
HERMANNSWIESE	FARM	PT6182	8332	47°40'	11°09'	HERMESGRÜN	POPL	PA8384	5635	50°23'	11°34'
HERMANNSWINKEL	FRST	PV5790	6433	49°32'	11°10'	HERMESHF.	FARM	MU4458	7615	48°22'	8°14'
HERMANNWEG	ROAD	MU6599	7217	48°45'	8°31'	HERMESHF.	FARM	MU4154	7615	48°20'	8°12'
HERMANSGRUND	VAL	MV7881	6518	49°29'	8°42'	HERMESHOF	FARM	LC1816	4404	51°34'	6°22'
HERMANSGRUND	AN	NV1447	6821	49°10'	9°11'	HERMESHOF	FARM	L83857	4906	51°02'	6°41'
HERMANSKIRCHEN	POPL	TP9769	7539	48°26'	12°15'	HERMESHÖHE	HILL	PA8659	5835	50°09'	11°36'
HERMANSREUT	FARM	UP2458	7642	48°21'	12°41'	HERMESKAPPEL	POPL	LV6640	6809	49°06'	7°10'
HERMANSREUT	FARM	UP2758	7642	48°21'	12°40'	HERMESKATH	FARM	LC3013	4405	51°32'	6°33'
HERMANSTHAL	FARM	UPL952	7741	48°18'	12°34'	HERMESKATH	FARM	LC3033	4204	51°43'	6°29'
HERMARIENGRUND	POPL	NU9283	7327	48°36'	10°15'	HERMESKEIL	POPL	LA5102	6307	49°39'	6°56'
HERMARIENGRUND	POPL	NU9383	7427	48°36'	10°16'	HERMESKOPF	MT	MB4553	4915	51°01'	8°13'
HERMARIENGRUND STEIGE	AN	NU8785	7327	48°37'	10°11'	HERMESKOPF	MT	MB4553	4915	51°01'	8°13'
HERMARIENGRUND	STRM	MU3556	7614	48°07'	8°07'	HERMESKOPF	MT	MB4553	4915	51°01'	8°13'
HERMARIENGRUND	FARM	MB7417	5217	50°42'	8°38'	HERMESMÜHLE	MILL	L88121	5209	50°44'	7°19'
HERMARIENGRUND	VAL	NB0187	4620	51°20'	9°01'	HERMESMÜHLE	POPL	LA1868	5704	50°14'	6°27'
HERMEL	AN	NA2809	6222	49°44'	9°23'	HERMESROTH	FRST	LA4074	5706	50°18'	6°45'
HERMELER	FARM	MC0185	3711	52°12'	7°33'	HERMESSTIEPEN	DTCH	MB2886	4613	51°19'	7°58'
HERMELER	FARM	MC0171	3911	52°05'	7°34'	HERMESSTIEPEN	POPL	L88187	4609	51°19'	7°17'
HERMELSWILDE	AN	MU5832	7816	48°08'	8°26'	HERMESSTIEPEN	FRST	MA1305	6312	49°41'	7°47'
HERMELING	FARM	LC8973	3910	52°06'	7°24'	HERMETSCHALDE	SLP	NU3504	8122	47°53'	9°28'
HERMELING	FARM	LC8571	3909	52°05'	7°19'	HERMETSCHALDE	AN	NV2950	6722	49°12'	9°24'
HERMELING	FARM	MC2299	3613	52°20'	7°52'	HERMETSCHLOCH	AN	MA9609	6219	49°44'	8°56'
HERMELING	FARM	L07804	3609	52°22'	7°13'	HERMETSCHLOCH	FARM	MC5852	4016	51°55'	8°23'
HERMELING	FARM	LC8062	4009	52°00'	7°15'	HERMETSCHLOCH	FARM	L86278	4708	51°14'	7°01'
HERMELINK	FARM	L07600	3609	52°20'	7°11'	HERMETSCHLOCH	FARM	ME5339	2315	53°36'	8°17'
HERMENAZIHF.	FARM	MU4757	7615	48°22'	8°17'	HERMETSCHLOCH	MINE	LV6668	6608	49°21'	7°10'
HERMENSCHIED	FRST	L81424	5204	50°44'	6°22'	HERMETSCHLOCH	POPL	L88779	4710	51°15'	7°23'
HERMENSGRUND	GRGE	MT4084	8215	47°42'	8°12'	HERMETSCHLOCH	FRST	MC4528	4215	51°42'	8°12'
HERMENTAL	VAL	MU8071	7518	48°29'	8°44'	HERMETSCHLOCH	AN	NU6944	7725	48°15'	9°56'
HERMENTINGEN	POPL	NU1638	7821	48°12'	9°13'	HERMETSCHLOCH	DTCH	MB2585	4613	51°19'	7°55'
HERMENTINGEN	POPL	NU1638	7721	48°12'	9°13'	HERMETSCHLOCH	MT	NV3534	6922	49°03'	9°29'
HERMERS-B.	DTCH	L88734	5110	50°51'	7°24'	HERMETSCHLOCH	FARM	MC5651	4016	51°54'	8°22'
HERMERS-B.	SPRG	LV9163	6611	49°19'	7°30'	HERMETSCHLOCH	FARM	MO3734	3314	52°39'	8°04'
HERMERS-B.	MT	MV0860	6712	49°17'	7°44'	HERMETSCHLOCH	RUIN	MV6679	6517	49°28'	8°32'
HERMERS-B.	AN	MU2973	7414	48°30'	8°02'	HERMETSCHLOCH	AN	MV6579	6517	49°28'	8°31'
HERMERSBACH	FRST	PV1598	6329	49°37'	10°35'	HERMETSCHLOCH	HILL	NC1444	4121	51°05'	9°12'
HERMERSBACH WALD	STRM	MV0860	6712	49°17'	7°44'	HERMETSCHLOCH	FARM	MC8977	3819	52°09'	8°55'
HERMERSBÄCHEL	FARM	MU3852	7615	48°10'	8°10'	HERMETSCHLOCH	POPL	L85138	5107	50°52'	6°53'
HERMERSBAUERNHF.	POPL	NV4358	6723	49°16'	9°35'	HERMETSCHLOCH	POPL	NV5362	6624	49°18'	9°44'
HERMERSBERG	MT	MU4062	7515	48°24'	8°11'	HERMETSCHLOCH	MT	LA0762	5803	50°11'	6°18'
HERMERSBERG	FRST	MU3559	7614	48°23'	8°07'	HERMETSCHLOCH	HILL	LA1855	5804	50°07'	6°27'
HERMERSBERG	POPL	MV0064	6611	49°19'	7°37'	HERMETSCHLOCH	FARM	UP0419	8040	48°00'	12°22'
HERMERSBERG	BLOG	MV0063	6611	49°19'	7°37'	HERNE	POPL	LC7130	4208	51°42'	7°08'
HERMERSBERG	FRST	NV5224	7024	48°58'	9°43'	HERNE	POPL	LC7611	4409	51°32'	7°13'
HERMERSBERGER WEG	ROAD	MV0262	6611	49°18'	7°39'	HERNE	POPL	MU2941	7714	48°13'	8°02'
HERMERSBERGERHOF	FARM	MV1555	6713	49°14'	7°50'	HERNE	FRST	MU3041	7714	48°13'	8°04'
HERMERSBUORF	POPL	PA2005	6330	49°41'	10°40'	HERNE	AN	MV6882	6517	49°29'	8°34'
HERMERSHAUSEN	POPL	MB7826	5218	50°47'	8°41'	HERNE	POPL	UV0701	7245	48°45'	13°11'
HERMERSHOF	FARM	MU6719	7915	48°01'	8°17'	HERNE	EST	MU3138	7814	48°11'	8°04'
HERMERSHOF	AN	PV6825	7033	48°57'	11°18'	HERNE	AN	NV1056	6720	49°15'	9°08'
HERMERSHOF	FARM	PA8549	5935	50°04'	11°35'	HERNE	FARM	NV0756	6720	49°15'	9°06'
HERMERSHOF	FARM	MU3605	8014	47°54'	8°08'	HERNE	FARM	LC9543	4110	51°50'	7°29'
HERMERSREUTH	POPL	PA9449	5936	50°04'	11°43'	HERNE	BLOG	NB8476	4727	51°14'	10°12'
HERMERSSTEIN	AN	MV8356	6718	49°15'	8°46'	HERNE	POPL	MA2470	5713	50°17'	7°56'
HERMETS-B.	AN	MA7412	6217	49°46'	8°38'	HERNE	POPL	NV7054	6725	49°14'	9°58'
HERMES	MOW	NB3006	5322	50°36'	9°25'	HERNE	POPL	PV2008	7129	48°49'	10°38'
HERMES	FARM	MC4845	4115	51°51'	8°15'	HERNE	FARM	MC0251	4011	51°54'	7°35'
HERMES	FARM	L09812	3511	52°27'	7°30'	HERNE	GRGE	NA5307	6224	49°43'	9°44'
HERMES	FARM	L09800	3611	52°20'	7°30'	HERNE	HILL	NA6352	5825	50°07'	9°53'
HERMES	POPL	PA8658	5835	50°09'	11°36'	HERNE	DTCH	PA8721	6135	49°49'	11°36'
HERMES	MOW	OA1325	6137	49°50'	11°58'	HERNE	DTCH	PA7923	6134	49°50'	11°29'
HERMES	FARM	MC3052	4013	51°55'	7°59'	HERNE	STRM	PV5388	6432	49°31'	11°08'
HERMES B.	MT	MA9314	6219	49°47'	8°54'	HERNE	HILL	PA6724	6133	49°51'	11°19'
HERMES-B.	HILL	NB3455	4922	51°03'	9°29'	HERNE	POPL	PA6723	6133	49°50'	11°19'
HERMES-B.	HILL	L88861	4910	51°05'	7°24'	HERNE	POPL	PV5689	6432	49°32'	11°10'
HERMES-B.	HILL	LV4261	6706	49°17'	6°50'	HERNE	HILL	PV4569	6632	49°21'	11°00'
HERMES-B.	MT	L83501	5406	50°32'	6°40'	HERNE	ROAD	PV5288	6432	49°31'	11°06'
HERMES-B.	ROGE	NB6840	5025	50°54'	9°58'	HERNE	FARM	QA0079	5636	50°20'	11°49'
HERMES-B.	MT	L83200	5405	50°32'	6°40'	HERNE	BLOG	MV8073	6518	49°25'	8°43'
HERMES-B.	MT	LA2864	5705	50°12'	6°35'	HERNE	SLP	PV7824	6134	49°50'	11°29'
HERMES-B.	HILL	LA4806	6307	49°41'	6°53'	HERNE	MILL	PA5329	6132	49°54'	11°08'
HERMES-B.	BROG	PV5086	6432	49°30'	11°04'	HERNE	POPL	OV0195	6436	49°34'	11°47'
HERMES-K.	HILL	MV2657	6713	49°10'	7°59'	HERNE	FARM	UV0199	8140	47°49'	12°20'
HERMES-K.	MT	MV2760	6714	49°17'	8°00'	HERNE	VAL	PA8212	6235	49°44'	11°32'
HERMES-M.	MILL	NA3683	5523	50°24'	9°31'	HERNE	POPL	PA8312	6235	49°44'	11°32'
HERMESBACH	STRM	LV4663	6607	49°18'	6°53'	HERNE	MT	NU4565	7523	48°26'	9°37'
						HERNE	RUIN	NU4565	7523	48°26'	9°37'
						HERNE	POPL	NA3977	5623	50°21'	9°33'
						HERNE	POPL	MB1558	4912	51°04'	7°47'

NAME	DESIGNATION	GRID REF.	SHEET NO.	LAT.	LONG.	NAME	DESIGNATION	GRID REF.	SHEET NO.	LAT.	LONG.
HERRENBÜCHE	MONU	MV8911	7119	48°51'	8°51'	HERRENHOLZ	FRST	LC8800	4510	51°26'	7°23'
HERRENBÜCHL	AN	MU6735	7817	48°10'	8°34'	HERRENHOLZ	FRST	NA5501	6324	49°39'	9°46'
HERRENBÜCK	AN	NV7431	6926	49°02'	10°01'	HERRENHOLZ	AN	NV4180	6523	49°28'	9°34'
HERRENBÜHL	FRST	MT6786	8217	47°44'	8°34'	HERRENHOLZ	FARM	MU3254	7614	48°20'	8°05'
HERRENBÜHL	AN	NU7105	8125	47°54'	9°57'	HERRENHOLZ	FRST	PD2785	2831	53°06'	10°54'
HERRENBÜHL	FRST	PA8586	5635	50°24'	11°36'	HERRENHOLZ	FRST	PE0668	2129	53°51'	10°37'
HERRENBÜHL	HILL	LV8978	6510	49°27'	7°28'	HERRENHOLZ	FRST	NU0209	8020	47°56'	9°02'
HERRENBÜHL	AN	MU6540	7717	48°13'	8°32'	HERRENHOLZ	FRST	OV0720	7036	48°54'	11°50'
HERRENBÜHL	FRST	MU7910	8018	47°57'	8°43'	HERRENHÖLZCHEN	FRST	M85603	5416	50°35'	8°23'
HERRENBURG	HILL	NC2034	4221	51°45'	9°17'	HERRENHÖLZHALDEN	FRST	MU7706	8018	47°54'	8°41'
HERRENBÜSCH	EST	MC0550	4111	51°53'	7°37'	HERRENHÖLZLE	AN	NV2528	6922	49°00'	9°20'
HERRENBÜSCH	AN	LA0134	6003	49°55'	6°14'	HERRENHÖLZLE	FRST	MT8688	8218	47°45'	8°49'
HERRENBÜSCH	AN	NV2051	6721	49°13'	9°16'	HERRENHÖLZLE	FRST	NV4963	6624	49°19'	9°40'
HERRENBÜSCHE	FRST	QA1011	6237	49°43'	11°55'	HERRENHÖLZLE	POPL	NV3343	6822	49°08'	9°27'
HERREND	MT	LA1791	5504	50°26'	6°25'	HERRENHÖLZLE	FRST	NV3321	7022	48°56'	9°27'
HERRENDEICH	POPL	MF9137	1519	54°29'	8°52'	HERRENHÖLZLE	FRST	MU8822	7919	48°03'	8°50'
HERRENDEICH	FARM	NE7119	2526	53°25'	10°04'	HERRENHÖLZLE IN	FRST	NA8750	5927	50°06'	10°13'
HERRENDÖBL	FARM	UP5876	7444	48°31'	13°05'	HERRENHUS OOD-RAUHE DUNEN	SAND	ME0157	2211	53°45'	7°30'
HERRENDORF	AN	NU2955	7622	48°21'	9°23'	HERRENKAMP	POPL	ND1270	3021	52°59'	9°11'
HERRENECKE	FRST	NV0869	6620	49°22'	9°07'	HERRENKAMP	FRST	ME2804	2713	53°17'	7°55'
HERRENEICHEN	MONU	MA4451	5815	50°06'	8°13'	HERRENKÄPFLE	FRST	MU7310	8017	47°57'	8°38'
HERRENEICHEN	FRST	MB2719	5213	50°43'	7°58'	HERRENKÄPFLE	FRST	MA2279	5613	50°21'	7°54'
HERRENFÄHRE	FARM	PE1674	2030	53°54'	10°46'	HERRENKIES	GRGE	NV3343	6822	49°08'	9°27'
HERRENFELD	AN	NA0380	5620	50°22'	9°02'	HERRENKL.	VAL	MV8680	6518	49°28'	8°49'
HERRENFELD	AN	NV7434	6926	49°03'	10°01'	HERRENKLE	HILL	NU1552	7621	48°19'	9°12'
HERRENFELD	AN	NV3654	6723	49°14'	9°29'	HERRENKOPF	HILL	LA2680	5605	50°21'	6°33'
HERRENFELD	AN	NV6712	7125	48°51'	9°55'	HERRENKOPF	HILL	NB1306	5321	50°36'	9°11'
HERRENFELD	AN	NV3320	7022	48°56'	9°27'	HERRENKOPF	FRST	NB7847	5026	50°58'	10°07'
HERRENFELD	AN	NV6324	7025	48°58'	9°52'	HERRENKOPF	FRST	MT2388	8213	47°44'	7°58'
HERRENFELD	EST	NV6618	7025	48°55'	9°54'	HERRENKÖPFCHEN	AN	MA7913	6218	49°46'	8°43'
HERRENFELD	FARM	NE2858	2222	53°46'	9°25'	HERRENKÖPFE	HILL	M86843	5017	50°56'	8°32'
HERRENFELD	AN	NV5322	7024	48°57'	9°43'	HERRENKUPFGRUND	FRST	MU0349	7712	48°17'	7°41'
HERRENFELD	AN	NU7635	7826	48°10'	10°01'	HERRENKRETH	AN	LV4867	6607	49°20'	6°55'
HERRENFELD	AN	MU5837	7816	48°11'	8°26'	HERRENLÄNDER	MDW	NU2795	7222	48°42'	9°22'
HERRENFELDE	FRST	NU7272	7425	48°30'	9°58'	HERRENLEITL	FRST	PV6921	7033	48°55'	11°19'
HERRENGABE	FARM	MF9950	1319	54°36'	8°59'	HERRENLUCH	VAL	MU3818	7915	48°01'	8°10'
HERRENGARTEN	AN	MU6762	7517	48°25'	8°33'	HERRENLOH	AN	NU3206	8022	47°54'	9°26'
HERRENGARTEN	AN	MU6068	7516	48°28'	8°28'	HERRENLOHE	FARM	OA0869	5737	50°14'	11°55'
HERRENGARTEN	AN	NT1082	8320	47°41'	9°08'	HERRENLOHNE	STRM	M05821	3416	52°32'	8°23'
HERRENGARTEN	AN	NT1187	8220	47°44'	9°09'	HERRENMÄHDER	MOW	NU8471	7526	48°29'	10°08'
HERRENGARTEN	AN	NV4143	6823	49°08'	9°34'	HERRENMÖOR	MRSH	NE8635	2427	53°33'	10°18'
HERRENGRABEN	POPL	MU2829	7814	48°07'	8°02'	HERRENMÖOR	MRSH	NE9239	2428	53°35'	10°23'
HERRENGREUT	AN	NV4555	6723	49°15'	9°37'	HERRENMÖOR	MRSH	ME0427	2511	53°29'	7°33'
HERRENGRUND	VAL	MU5351	7616	48°19'	8°22'	HERRENMÖOR	AN	ME0726	2511	53°28'	7°36'
HERRENGRUND	AN	MU6332	7817	48°08'	8°30'	HERRENMÖOR	PAST	MD9219	3419	52°31'	8°53'
HERRENGRUND	AN	NV0442	6820	49°08'	9°03'	HERRENMÖOR	MRSH	MF1648	1421	54°35'	9°15'
HERRENGUT	POPL	MV4402	7215	48°46'	8°14'	HERRENMÖOR	FARM	MD6189	2816	53°09'	8°25'
HERRENHALDE	FRST	NU1253	7621	48°20'	9°10'	HERRENMÜHLE	MILL	PUL1897	7229	48°43'	10°36'
HERRENHALDE	FRST	MU7510	8018	47°57'	8°40'	HERRENMÜHLE	MILL	MU0726	7912	48°05'	7°45'
HERRENHALLIG	AN	NF0727	1620	54°23'	9°07'	HERRENMÜHLE	MILL	PA0845	5929	50°03'	10°31'
HERRENHALLIGDEICH	FARM	NF0526	1620	54°23'	9°05'	HERRENMÜHLE	MILL	NV4300	7223	48°45'	9°35'
HERRENHARDT	FRST	LA5083	5607	50°23'	6°53'	HERRENMÜHLE	MILL	UP2745	7742	48°14'	12°40'
HERRENHASSEL	FRST	ND0140	3220	52°43'	9°01'	HERRENMÜHLE	MILL	P03590	2832	53°08'	11°01'
HERRENHAU	FRST	MU7962	7518	48°25'	8°43'	HERRENMÜHLE	MILL	MU1240	7712	48°12'	7°49'
HERRENHAU	FRST	NV5108	7124	48°49'	9°41'	HERRENMÜHLE	MILL	NE8573	2027	53°54'	10°17'
HERRENHAULE	FRST	MU9562	7519	48°25'	8°56'	HERRENMÜHLE	MILL	MA3261	5814	50°12'	8°03'
HERRENHAULE	FRST	NV7603	7226	48°46'	10°02'	HERRENMÜHLE	MILL	PA7822	6134	49°49'	11°29'
HERRENHAUS	FARM	LA8578	4707	51°14'	6°57'	HERRENMÜHLE	RUIN	NV7324	7026	48°58'	10°00'
HERRENHAUSEN	POPL	ND4604	3624	52°23'	9°41'	HERRENMÜHLE	MILL	NU8330	7826	48°07'	10°07'
HERRENHECKEN	FRST	KA8519	6202	49°47'	6°01'	HERRENMÜHLE	MILL	NU8569	6627	49°22'	10°10'
HERRENHECKEN	FRST	MV2044	6813	49°09'	7°54'	HERRENMÜHLE	MILL	NV6155	6725	49°15'	9°50'
HERRENHIRSCHHÖLZLE IN	AN	NA5604	6324	49°41'	9°47'	HERRENÖD	AN	UO1783	6540	49°28'	12°28'
HERRENHOF	FARM	MU1633	7813	48°09'	7°52'	HERRENNORTSWEG	RUAD	ME6208	2616	53°19'	8°26'
HERRENHOF	FARM	MU2030	7813	48°07'	7°56'	HERRENÖSCH	AN	NT4078	8323	47°39'	9°32'
HERRENHOF-BRANDSTADE	POPL	PD3892	2832	53°10'	11°04'	HERRENPLATTE	AN	MU8482	7418	48°35'	8°47'
HERRENHÖHE	MT	M89458	4919	51°04'	8°55'	HERRENPLATZ	FRST	NB9217	5227	50°42'	10°18'
HERRENHÖHE	FARM	LB7947	5009	50°58'	7°17'	HERRENRAIN	FRST	NV6342	6825	49°08'	9°52'
HERRENHÖLZ	FRST	MU1324	7913	48°04'	7°50'	HERRENRAIN	AN	MU7307	8017	47°55'	8°38'
HERRENHÖLZ	FRST	NC6540	4125	51°48'	9°56'	HERRENRAIN UND ÜNTERE HÄMELSBACH	FRST	MV9379	6519	49°28'	8°54'
HERRENHÖLZ	FRST	NT5490	8224	47°46'	9°43'	HERRENREIT	FRST	MC3581	3814	52°10'	8°03'
HERRENHÖLZ	FRST	LC8372	3909	52°05'	7°17'	HERRENREUTE	FRST	NV5324	7024	48°58'	9°43'
HERRENHÖLZ	FRST	NV5255	6724	49°15'	9°43'	HERRENREUTH	AN	PV5593	6432	49°34'	11°08'
HERRENHÖLZ	FRST	MD0460	3111	52°53'	7°34'	HERRENRIEDE	CNAL	MD8322	3418	52°33'	8°45'
HERRENHÖLZ	FRST	NV7111	7125	48°51'	9°58'	HERRENROSS	FRST	NU3270	7522	48°29'	9°26'
HERRENHÖLZ	MDW	MD7319	3417	52°31'	8°36'	HERRENSAND	FRST	MD1655	3112	52°50'	7°45'
HERRENHÖLZ	FRST	PD2195	2830	53°11'	10°49'	HERRENSAND	FRST	MD2260	3113	52°53'	7°50'
HERRENHÖLZ	FRST	NV5969	6624	49°22'	9°49'	HERRENSAUSTALL	FRST	M86650	4918	51°00'	8°48'
HERRENHÖLZ	FRST	NV5165	6624	49°20'	9°42'	HERRENSCHLAG	AN	NU0264	6620	49°20'	9°02'
HERRENHÖLZ	MDW	MD7015	3517	52°29'	8°34'	HERRENSCHROFEN	ROCK	MU3979	7415	48°34'	8°10'
HERRENHÖLZ	AN	NV4484	6423	49°30'	9°37'	HERRENSCHROT	FRST	PA4770	5732	50°16'	11°04'
HERRENHÖLZ	FRST	MT2280	8313	47°40'	7°53'	HERRENSCHWAND	POPL	MT2191	8213	47°46'	7°57'
HERRENHÖLZ	FRST	PA4450	5932	50°05'	11°01'	HERRENSCHWANDER KOPF	FRST	MT2190	8213	47°45'	7°57'
HERRENHÖLZ	FRST	OV0407	7236	48°47'	11°47'	HERRENSEE	LAKE	NA9935	6028	49°55'	10°23'
HERRENHÖLZ	FRST	UO0249	6839	49°10'	12°17'	HERRENSEE	MDW	NV4252	6723	49°13'	9°35'

NAME	DESIGNATION	GRID REF.	SHEET NO.	LAT.	LONG.	NAME	DESIGNATION	GRID REF.	SHEET NO.	LAT.	LONG.
HERRENSEE	VAL	N88445	5027	50°57'	10°12'	HERRENWALL	FRST	MU7873	7418	48°31'	8°42'
HERRENSEE	LAKE	NV5122	7024	48°57'	9°42'	HERRENWASSER	STRM	NA7395	5426	50°30'	10°02'
HERRENSEIFEN	VAL	LA5072	5707	50°17'	6°53'	HERRENWASSER KANAL	CNAL	MV5645	6816	49°09'	8°24'
HERRENSEITE	FRST	N84744	5024	50°57'	9°40'	HERRENWAST	FRST	MU6327	7917	48°06'	8°30'
HERRENSHECK	MT	LA1798	5404	50°30'	6°25'	HERRENWEG	AN	MU1425	7913	48°04'	7°51'
HERRENSHOFF	POPL	L82577	4705	51°13'	6°29'	HERRENWEG	ROAO	MU1325	7913	48°04'	7°50'
HERRENSITZ	MT	PV7598	6334	49°36'	11°25'	HERRENWEG	AN	NV0766	6620	49°21'	9°00'
HERRENSOHR	POPL	LV5560	6708	49°16'	7°01'	HERRENWEG	ROAD	ME5217	2515	53°24'	8°17'
HERRENSTEIG	ROAO	NU0948	7720	48°17'	9°07'	HERRENWEG	ROAO	MU1225	7912	48°04'	7°49'
HERRENSTEIN	RUCK	NU8299	7226	48°44'	10°07'	HERRENWEG	AN	MU1021	7912	48°02'	7°47'
HERRENSTEIN	POPL	MC1733	4212	51°44'	7°48'	HERRENWEG	ROAO	MU0211	8012	47°57'	7°41'
HERRENSTEINACKER	AN	NA1774	5621	50°19'	9°14'	HERRENWEG	MDW	NV6146	6825	49°10'	9°50'
HERRENSTETTEN	POPL	NU8337	7826	48°11'	10°07'	HERRENWEG	ROAD	PC0448	4129	51°52'	10°31'
HERRENSTETTER HALDE	SLP	NU4465	7523	48°26'	9°35'	HERRENWEG	ROAD	MV5013	7115	48°52'	8°19'
HERRENSTIEG	ROAO	N89047	5027	50°58'	10°17'	HERRENWEG	ROAD	MT9184	8219	47°43'	8°53'
HERRENSTÖCKE	FRST	NT3282	8322	47°41'	9°26'	HERRENWEG	ROAD	M88649	5018	50°59'	8°48'
HERRENSTRAUCH	FRST	N84218	5223	50°43'	9°35'	HERRENWEG	ROAD	M88646	5018	50°58'	8°48'
HERRENSTRUNDEN	POPL	L87252	4909	51°00'	7°11'	HERRENWEG	FRST	MT9681	8319	47°41'	8°57'
HERRENSTRÜT	AN	MV7413	7117	48°52'	8°39'	HERRENWEG	ROAD	MT0299	8112	47°50'	7°41'
HERRENSTÜCK	AN	NV4134	6923	49°03'	9°34'	HERRENWEG	ROAD	MV6037	6916	49°05'	8°27'
HERRENSTÜCK	FRST	MA5760	5816	50°11'	8°24'	HERRENWEG	ROAD	NU0271	7520	48°29'	9°02'
HERRENSTÜCKLE	FRST	NV4534	6923	49°03'	9°37'	HERRENWEG	ROAD	NV5864	7524	48°26'	9°47'
HERRENTAL	MDW	NU5576	7424	48°32'	9°45'	HERRENWEIDE	MDW	MD8570	3018	52°59'	8°47'
HERRENTAL	VAL	MU0227	7912	48°05'	7°41'	HERRENWEIDE	MDW	LD5925	3407	52°33'	8°55'
HERRENTAL	VAL	NU2859	7022	48°23'	9°23'	HERRENWEIHER	AN	NT2780	8322	47°40'	9°22'
HERRENTANNEN	FRST	M00760	3111	52°53'	7°37'	HERRENWIESE	FARM	NT9385	8227	47°43'	10°14'
HERRENTEICH	LAKE	NE9766	2128	53°50'	10°28'	HERRENWIESE	FARM	UU4156	6742	49°14'	12°49'
HERRENTEICH	MDW	MV6366	6616	49°21'	8°29'	HERRENWIESE	MDW	LV3458	6706	49°15'	8°43'
HERRENTHEIB	DTCH	LC9016	4410	51°35'	7°25'	HERRENWIESE	POPL	MU4690	7315	48°40'	8°16'
HERRENTIERBACH	POPL	NV6464	6625	49°19'	9°53'	HERRENWIESE-GR.	DTCH	TP8315	8038	47°57'	12°05'
HERRENTISCH	FRST	MT8983	8219	47°42'	8°51'	HERRENWIESE	AN	MU9976	7419	48°32'	8°59'
HERRENTISCH	ROCK	PT5467	8432	47°32'	11°03'	HERRENWIESE	FRST	N89046	5027	50°57'	10°17'
HERRENTISCH-GR.	DTCH	PT5566	8432	47°32'	11°04'	HERRENWIESE	AN	M88658	4918	51°04'	8°48'
HERRENTISCHGRABEN	DTCH	NV4598	6323	49°38'	9°37'	HERRENWIESE	MOW	NV0865	6620	49°20'	9°07'
HERRENTROP	POPL	M83700	4914	51°05'	8°06'	HERRENWIESE	MOW	MC5104	4515	51°29'	8°17'
HERRENTRUP	POPL	NC0252	4020	51°55'	9°02'	HERRENWIESE	MOW	MV7549	6817	49°12'	8°40'
HERRENW-GR.	DTCH	TR9935	6039	49°56'	12°12'	HERRENWIESE	MDW	MD7804	3618	52°23'	8°41'
HERRENWALD	POPL	MU5026	7916	48°05'	8°20'	HERRENWIESE	MDW	MA3082	5614	50°23'	8°01'
HERRENWALD	FRST	PV9036	6935	49°03'	11°36'	HERRENWIESE	MDW	MA7147	5917	50°04'	8°36'
HERRENWALD	FRST	MV2043	6813	49°08'	7°54'	HERRENWIESE	MDW	N82309	5322	50°38'	9°20'
HERRENWALD	FRST	MV8653	6718	49°14'	8°49'	HERRENWIESE	MDW	LV4374	6507	49°24'	8°50'
HERRENWALD	FRST	MA8711	6218	49°45'	8°49'	HERRENWIESE	MDW	LA5809	6208	49°43'	7°02'
HERRENWALD	FRST	PU4603	8131	47°52'	10°57'	HERRENWIESE	AN	NV4158	6723	49°16'	9°34'
HERRENWALD	FRST	MU7717	7918	48°00'	8°41'	HERRENWIESEN	MDW	NA4681	5623	50°23'	9°39'
HERRENWALD	FRST	MU7522	7918	48°03'	8°40'	HERRENWIESEN	MDW	NV0513	7120	48°52'	9°04'
HERRENWALD	FARM	MU5449	7716	48°17'	8°23'	HERRENWIESEN	MDW	NV5583	6524	49°30'	9°46'
HERRENWALD	FRST	MU5146	7716	48°16'	8°20'	HERRENWIESEN	AN	NU4362	7523	48°25'	9°35'
HERRENWALD	FRST	MV0752	6712	49°13'	7°43'	HERRENWIESEN	AN	MV7493	6417	49°35'	8°38'
HERRENWALD	FRST	MA6184	5510	50°24'	8°27'	HERRENWIESEN	MDW	NT5395	8124	47°48'	9°43'
HERRENWALD	FRST	LA9950	5911	50°06'	7°35'	HERRENWIESEN	MDW	NV8118	7026	48°55'	10°07'
HERRENWALD	FRST	U06153	6744	49°13'	13°05'	HERRENWIESEN	MDW	MD8024	3418	52°34'	8°43'
HERRENWALD	FARM	MU5955	7616	48°21'	8°27'	HERRENWIESEN	MDW	NV3849	6723	49°12'	9°31'
HERRENWALD	FRST	MV7428	6917	49°00'	8°38'	HERRENWIESEN	MDW	MV8969	6619	49°22'	8°51'
HERRENWALD	FRST	MA9265	5719	50°14'	8°53'	HERRENWIESEN	MDW	NV1748	6821	49°11'	9°14'
HERRENWALD	FRST	NU1500	8121	47°51'	9°12'	HERRENWIESEN	MDW	NU9579	7427	48°33'	10°17'
HERRENWALD	FRST	LA9413	6211	49°46'	7°32'	HERRENWIESEN-B	HILL	PC4180	3632	52°09'	11°04'
HERRENWALD	FRST	LA4215	6206	49°46'	6°49'	HERRENWIESEN-BACH	STRM	NU0333	6920	49°03'	9°02'
HERRENWALD	FRST	LA1812	6204	49°44'	6°28'	HERRENWIESER DELL	VAL	LV7646	6809	49°09'	7°18'
HERRENWALD	FARM	NV7321	7026	48°56'	10°00'	HERRENWIESER M.	MILL	LD8835	5110	50°51'	7°20'
HERRENWALD	FRST	NU0951	7620	48°19'	9°07'	HERRENWIESER SEE	LAKE	MU4891	7315	48°40'	8°17'
HERRENWALD	FRST	LV3486	6406	49°30'	6°43'	HERRENWIESER WEIHER	LAKE	NT9485	8227	47°43'	10°15'
HERRENWALD	FRST	MV8769	6618	49°22'	8°49'	HERRENWIESE	MDW	MU4994	7315	48°42'	8°19'
HERRENWALD	FRST	LA8139	6010	49°59'	7°20'	HERRENWINKEL	FRST	MU9134	7819	48°10'	8°53'
HERRENWALD	FRST	MT1299	8112	47°50'	7°49'	HERRENWINKEL	FRST	PU5340	7832	48°12'	11°04'
HERRENWALD	FRST	MU6203	8116	47°53'	8°29'	HERRENWYK	POPL	PE1874	2030	53°54'	10°48'
HERRENWALD	FRST	MU3350	7614	48°18'	8°06'	HERRENZEICHEN	FRST	NU8461	7626	48°24'	10°08'
HERRENWALD	FRST	MV8038	6918	49°06'	8°44'	HERRENZEPPE	FRST	LA5764	5708	50°13'	7°00'
HERRENWALD	FRST	PU4042	7728	48°13'	10°24'	HERRENZIMMERN	POPL	MU6841	7717	48°13'	8°34'
HERRENWALD	FRST	MU6751	7617	48°19'	8°34'	HERRENZIMMERN	POPL	NV6275	6525	49°25'	9°51'
HERRENWALD	FRST	MU8652	7618	48°19'	8°49'	HERRENZIMMERNWALD	FRST	MU6741	7717	48°13'	8°34'
HERRENWALD	FRST	MU2733	7814	48°09'	8°01'	HERRES	MOW	NV3486	6422	49°31'	9°28'
HERRENWALD	FRST	MU8133	7818	48°09'	8°44'	HERRES	AN	NV6757	6725	49°16'	9°55'
HERRENWALD	FRST	NU2758	7622	48°22'	9°22'	HERRESBACH	POPL	LA5980	5608	50°21'	7°01'
HERRENWALD	FRST	NU3856	7623	48°21'	9°31'	HERRESBACH	POPL	LA0477	5603	50°19'	6°15'
HERRENWÄLDCHEN	FRST	MU1744	7713	48°15'	7°53'	HERRESBACH	POPL	LB7918	5209	50°42'	7°17'
HERRENWÄLDCHEN	FRST	LA7558	5809	50°10'	7°15'	HERRESBACHER M.	MILL	LA0578	5603	50°19'	6°16'
HERRENWÄLDCHEN	FRST	LA8156	5810	50°09'	7°20'	HERRESBERG	POPL	LB7306	5409	50°35'	7°13'
HERRENWÄLDE	FRST	NV7927	7026	48°59'	10°05'	HERRESHAGEN	POPL	LB9656	4911	51°03'	7°31'
HERRENWÄLDELE	FRST	MU0821	7912	48°02'	7°46'	HERRESKREUZ	SHR	LA7383	5609	50°23'	7°13'
HERRENWÄLDERBERG	POPL	MU3834	7815	48°09'	8°10'	HERRESTAL	VAL	LB2412	5305	50°38'	6°31'
HERRENWÄLDERBERG	FRST	MU3835	7815	48°10'	8°10'	HERRESTHALLRHOF	POPL	LA2413	6205	49°45'	6°34'
HERRENWÄLDERHOF	FARM	LV8863	6610	49°19'	7°28'	HERRETH	POPL	PA3854	5831	50°07'	10°56'
HERRENWÄLDE	MDW	NU0196	7220	48°43'	9°01'	HERRETH BERG	HILL	PA3855	5831	50°08'	10°56'
HERRENWÄLDE	FRST	MU9324	7919	48°04'	8°55'	HERRETSHOFEN	POPL	NU9835	7827	48°10'	10°19'

NAME	DESIGNATION	GRID REF.	SHEET NO.	LAT.	LONG.	NAME	DESIGNATION	GRID REF.	SHEET NO.	LAT.	LONG.
HERRGARTEN	AN	LV3358	6706	49°15'	6°42'	HERRLESBRUNN-GR.	VAL	NA5914	6224	49°46'	9°49'
HERRGASS	AN	MU1163	8012	47°56'	7°49'	HERRLESHÖHE	MT	NA2834	6022	49°57'	9°23'
HERRGOTTBÜHL	FRST	MU6575	7417	48°32'	8°32'	HERRLEWASEN	MDW	MU7936	7818	48°11'	8°43'
HERRGOTTS	POPL	NU6803	8125	47°53'	9°55'	HERRLICH	FRST	MA1549	5912	50°05'	7°49'
HERRGOTTS B.	HILL	MA7622	6118	49°51'	8°40'	HERRLICH	AN	NV2071	6621	49°23'	9°17'
HERRGOTTS-B.	HILL	PA7749	5934	50°04'	11°28'	HERRLICHKEIT	POPL	NU8850	2320	53°42'	9°07'
HERRGOTTS-B.	MT	NA4649	5923	50°05'	9°38'	HERRLICHKEIT	POPL	LC0623	4303	51°37'	6°12'
HERRGOTTS-BERG	MT	NA7236	6026	49°58'	10°00'	HERRLEDE	AN	NB5748	5024	50°59'	9°49'
HERRGOTTS-BR.	WELL	MV2962	6614	49°18'	8°01'	HERRLING	AN	NV4399	6323	49°38'	9°36'
HERRGOTTS-GR.	OTCH	PA5906	6333	49°41'	11°12'	HERRLINGEN	POPL	NU6603	7525	48°25'	9°53'
HERRGOTTS-M./MORSCHIDER M./	MILL	LA3611	6206	49°44'	6°43'	HERRLINGER	FRST	NU5771	7524	48°29'	9°46'
HERRGOTTSÄCKER	AN	MV6032	6918	49°02'	8°44'	HERRLINGER SEE	AN	NV1561	6621	49°18'	9°13'
HERRGOTTSÄCKER	AN	MV9002	7219	48°46'	8°52'	HERRLINGHAUSEN	FARM	LB7364	4809	51°07'	7°11'
HERRGOTTSAU	FARM	MB0825	5212	50°46'	7°42'	HERRLINGLEITE	AN	NA7432	6026	49°56'	10°02'
HERRGOTTSB.	STRM	NV7576	6526	49°26'	10°02'	HERRLINGSBR.	SPRG	MV6102	7216	48°46'	8°28'
HERRGOTTSBÄCHLE	STRM	MU3901	8115	47°52'	8°11'	HERRLINGSHÜTTE	BLOG	MV6105	7116	48°48'	8°28'
HERRGOTTSBERG	HILL	PU3556	7630	48°21'	10°49'	HERRLINGSKAUT	AN	MA2930	6014	49°55'	8°01'
HERRGOTTSBERG	HILL	PU0849	7728	48°17'	10°28'	HERRLINGSWEG	ROAD	MV6105	7116	48°48'	8°28'
HERRGOTTSBERG	AN	NV4559	6723	49°17'	9°37'	HERRLINGSWEG	ROAD	MV6105	7216	48°48'	8°28'
HERRGOTTSBERG	AN	MV9262	6614	49°19'	8°53'	HERRLINSBACH	STRM	MU4149	7715	48°17'	8°12'
HERRGOTTSBR.	WELL	NV6904	7225	48°47'	9°56'	HERRLISBACH	FRST	MU4149	7715	48°17'	8°12'
HERRGOTTSBR.	WELL	NV9125	7027	48°58'	10°14'	HERRLOH	HILL	MB6671	4817	51°11'	8°31'
HERRGOTTSBRÖNNEN	SPRG	MA9517	6119	49°48'	8°56'	HERRMANN	ROAD	MA9029	6019	49°55'	8°52'
HERRGOTTSBRÖNNEN	WELL	MA7622	6118	49°51'	8°40'	HERRMANN	FARM	MU6720	7925	48°02'	9°05'
HERRGOTTSBUCH	FRST	MU2333	7813	48°09'	7°58'	HERRMANN	FARM	LC9957	4011	51°57'	7°32'
HERRGOTTSBÜHLH.	BLOG	MU6575	7417	48°32'	8°32'	HERRMANN MICHEL SHF.	FARM	MU5137	7816	48°11'	8°20'
HERRGOTTSCHLAG	AN	MV3327	7014	48°59'	8°05'	HERRMANN-AD	FRST	OU09305	7247	48°47'	13°32'
HERRGOTTSSEICHHAU	FRST	MT6684	8217	47°42'	8°33'	HERRMANN-AD	HILL	MB6538	5117	50°54'	8°30'
HERRGOTTSFELD	AN	NV7578	6526	49°27'	10°02'	HERRMANN-GER.	ROAD	PU9330	7935	48°06'	11°35'
HERRGOTTSFELD	POPL	NT3890	8223	47°46'	9°31'	HERRMANN-GER.	AN	NU3096	7222	48°43'	9°25'
HERRGOTTSHAU	FRST	UR1241	6040	49°59'	12°23'	HERRMANN-GER.	MT	NB9918	5219	50°43'	8°59'
HERRGOTTSHOLZ	FRST	MT3946	8215	47°43'	8°11'	HERRMANN-GER.	MT	LV9392	6411	49°34'	7°31'
HERRGOTTSHOLZ	FRST	NV7379	6526	49°28'	10°01'	HERRMANN-GER.	HILL	MV1784	6413	49°30'	7°51'
HERRGOTTSHOLZ	FRST	NV7678	6526	49°27'	10°03'	HERRMANN-GER.	AN	NT4969	8423	47°34'	9°39'
HERRGOTTSKIRCHE	CHCH	NV7479	6526	49°27'	10°01'	HERRMANN-GER.	POPL	PV8445	6835	49°08'	11°31'
HERRGOTTSPFAD	ROAD	NV0114	7120	48°53'	9°01'	HERRMANN-GER.	FRST	MA9739	5919	50°00'	8°58'
HERRGOTTSRAIN	FRST	NV2757	6722	49°16'	9°22'	HERRMANN-GER.	POPL	OU1619	8037	47°59'	11°54'
HERRGOTTSRAST	SHR	PU6407	8133	47°54'	11°11'	HERRMANN-GER.	FARM	OU0281	7439	48°33'	12°19'
HERRGOTTSRIED	MRSH	NU6903	8125	47°53'	9°55'	HERRMANN-GER.	FRST	MV6519	7017	48°55'	8°31'
HERRGOTTSRUH	SO	PU7423	7934	48°02'	11°20'	HERRMANN-GER.	STRM	NV8878	6527	49°27'	10°13'
HERRGOTTSRUHE	CEM	PU4758	7631	48°21'	10°59'	HERRMANN-GER.	FRST	NV3225	7022	48°59'	9°22'
HERRGOTTSRUHE	CHCH	PU0781	7428	48°34'	10°27'	HERRMANN-GER.	MILL	NC0483	3820	52°12'	9°04'
HERRGOTTSSCHEUER	GRGE	MU8377	7418	48°33'	8°46'	HERRMANN-GER.	FARM	NE0653	2220	53°43'	9°05'
HERRGOTTSSCHROFEN	CLIF	PT5461	6532	47°29'	11°02'	HERRMANN-GER.	AN	NB0112	5320	50°40'	9°01'
HERRGOTTSSTEIN	AN	TR9258	5838	50°08'	12°05'	HERRMANN-GER.	HILL	PA5829	6133	49°53'	11°12'
HERRGOTTSSTEIN	MT	LV2586	6405	49°30'	6°35'	HERRMANN-GER.	GRGE	NV0873	6520	49°25'	9°07'
HERRGOTTSWEG	ROAD	NV6776	6525	49°26'	9°55'	HERRMANN-GER.	STRM	MU1973	7413	48°30'	7°54'
HERRGOTTSWEILER	POPL	NT4681	8323	47°41'	9°37'	HERRMANN-GER.	AN	MA9111	6219	49°45'	8°53'
HERRHAUSEN	POPL	NC8147	4127	51°52'	10°11'	HERRMANN-GER.	AN	MV9699	6319	49°39'	8°56'
HERRHOLZ	FRST	NB2746	5022	50°58'	9°23'	HERRMANN-GER.	AN	MA9523	6119	49°52'	8°56'
HERRICHENWALD	FRST	MT2398	8113	47°50'	7°58'	HERRMANN-GER.	BRDG	MV7098	6317	49°38'	8°35'
HERRIEDEN	POPL	PV0854	6728	49°14'	10°29'	HERRMANN-GER.	OTCH	MA9131	6019	49°56'	8°52'
HERRIEDEN	POPL	PV0954	6729	49°14'	10°30'	HERRMANN-GER.	STRM	MA8826	6119	49°53'	8°50'
HERRIEDEN BAHNHOF	RSTA	PV0954	6729	49°14'	10°30'	HERRMANN-GER.	FRST	OU0818	8036	47°59'	11°47'
HERRIEHAUSEN	FARM	NC2486	3722	52°13'	9°21'	HERRMANN-GER.	FRST	NU9769	7527	48°28'	10°19'
HERRIG	POPL	LB8390	5106	50°48'	6°43'	HERRMANN-GER.	MILL	MA8906	6219	49°42'	8°51'
HERRINGEN	POPL	MC1324	4312	51°40'	7°44'	HERRMANN-GER.	MILL	MA8378	5618	50°21'	8°46'
HERRINGERHOLZ	POPL	MC7276	3817	52°08'	8°35'	HERRMANN-GER.	MILL	NB1012	5320	50°40'	9°08'
HERRINGHAUS	MILL	MC3675	3814	52°07'	8°04'	HERRMANN-GER.	MILL	NB0208	5320	50°37'	9°02'
HERRINGHAUSEN	POPL	MD5002	3615	52°22'	8°16'	HERRMANN-GER.	MILL	NB1517	5221	50°42'	9°13'
HERRINGHAUSEN	POPL	MD4800	3615	52°21'	8°14'	HERRMANN-GER.	ROAD	MA6405	6217	49°42'	8°30'
HERRINGHAUSEN	POPL	MC7276	3817	52°08'	8°35'	HERRMANN-GER.	ROAD	MA7141	5917	50°01'	8°30'
HERRINGHAUSEN	POPL	MB1561	4912	51°06'	7°47'	HERRMANN-GER.	MDW	MA7609	6218	49°44'	8°40'
HERRINGSCHENHOF	FARM	LC0828	4303	51°40'	6°13'	HERRMANN-GER.	MDW	MA8106	6218	49°42'	8°44'
HERRINGSEN	FARM	MC4710	4415	51°32'	8°14'	HERRMANN-GER.	MDW	MA9912	6214	49°46'	8°59'
HERRINGSER HÜFE	EST	MC4509	4415	51°32'	8°13'	HERRMANN-GER.	MDW	MA7432	6017	49°56'	8°38'
HERRISCHRIED	POPL	MT2479	8313	47°40'	7°59'	HERRMANN-GER.	MDW	MA7100	6317	49°39'	8°36'
HERRISCHRIED	POPL	MT2579	8314	47°40'	8°00'	HERRMANN-GER.	FRST	NV6887	6425	49°32'	9°56'
HERRITZ	MOW	LV8967	6610	49°21'	7°28'	HERRMANN-GER.	FRST	PU1714	8029	47°58'	10°34'
HERRL-H.	FRST	TQ9197	6438	49°35'	12°07'	HERRMANN-GER.	ROAD	MA6833	6017	49°57'	8°33'
HERRLACHE	POPL	MU1737	7813	48°11'	7°53'	HERRMANN-GER.	ROAD	MA8427	6018	49°54'	8°47'
HERRLE	AN	NU4669	7523	48°28'	9°37'	HERRMANN-GER.	ROAD	MA7618	6118	49°49'	8°40'
HERRLEINSBUCK	HILL	PV0769	6628	49°22'	10°28'	HERRMANN-GER.	ROAD	MA7515	6217	49°47'	8°39'
HERRLEMANN	AN	NT4281	8323	47°41'	9°34'	HERRMANN-GER.	ROAD	MA7513	6217	49°46'	8°39'
HERRLENS	AN	NV5812	7124	48°51'	9°47'	HERRMANN-GER.	SLP	PA3879	5631	50°21'	10°56'
HERRLES-GR.	DTCH	PA4236	6031	49°58'	10°59'	HERRMANN-GER.	HILL	NB5151	4924	51°00'	9°44'
HERRLES-GR.	VAL	PA4236	6031	49°58'	10°59'	HERRMANN-GER.	HILL	NC0411	4420	51°33'	9°04'
HERRLES-GRÜ.	VAL	NA5620	6124	49°50'	9°47'	HERRMANN-GER.	HILL	TR8753	5938	50°05'	12°01'
HERRLES-HOLZ	FRST	TR9722	6139	49°49'	12°10'	HERRMANN-GER.	HILL	LB2813	5305	50°39'	6°34'
HERRLESBACH	STRM	NU0809	7520	48°28'	9°07'	HERRMANN-GER.	MT	MB6561	4817	51°06'	8°30'
HERRLESBERG	HILL	NA7047	5925	50°04'	9°59'	HERRMANN-GER.	MT	PV8387	6435	49°30'	11°32'
HERRLESBERG	RIDGE	NU5739	7724	48°12'	9°46'	HERRMANN-GER.	HILL	PA8953	5835	50°06'	11°38'
HERRLESBERG	AN	NU0675	7420	48°32'	9°05'	HERRMANN-GER.	FRST	NA1148	5920	50°05'	9°09'
HERRLESBR.	SPRG	NA6013	6225	49°46'	9°50'	HERRMANN-GER.	SLP	NA4158	5823	50°10'	9°34'

NAME	DESIGNATION	GRID REF.	SHEET NO.	LAT.	LONG.	NAME	DESIGNATION	GRID REF.	SHEET NO.	LAT.	LONG.
HERRN-B.	SLP	NA4255	5823	50°09'	9°35'	HERRNBERGEC	RUGE	QT0084	8336	47°41'	11°40'
HERRN-B.	STRM	LV8962	6610	49°18'	7°28'	HERRNBERGLEITEN	SLP	PT7080	8333	47°39'	11°16'
HERRN-B.	HILL	LV4292	6406	49°34'	6°49'	HERRNBIRKACH	FRST	U02159	6741	49°15'	12°32'
HERRN-B.	HILL	UV0012	7136	48°50'	11°44'	HERRNBIRKET	POPL	U03523	7042	48°56'	12°45'
HERRN-B.	HILL	LA9906	8311	49°42'	7°36'	HERRNBR.	SPRG	NB3128	5122	50°48'	9°26'
HERRN-B.	HILL	N84229	5123	50°49'	9°36'	HERRNBUNNEN-GR.	GRGE	NA1511	6221	49°45'	9°13'
HERRN-BR.	WELL	NA3833	6023	49°58'	9°32'	HERRNBUNNER HANG	SLP	MV3873	6314	49°24'	8°09'
HERRN-BR.	SPRG	U01986	6441	49°30'	12°30'	HERRNBÜHL	AN	MA6723	6117	49°51'	8°32'
HERRN-BR.	SPRG	PU7973	7534	48°29'	11°25'	HERRNBURG	POPL	PE1666	2130	53°50'	10°46'
HERRN-BR.	SPRG	NA1612	6221	49°46'	9°13'	HERRNBUSCH	FRST	LV8991	6710	49°12'	7°29'
HERRN-BR.	VAL	PA7119	6134	49°48'	11°23'	HERRNBUSCH	FRST	KAY510	6202	49°42'	6°10'
HERRN-GRD.	VAL	NA3220	6122	49°50'	9°26'	HERRNBUSCH	FRST	PA8418	6233	49°47'	11°34'
HERRN-GRD.	FRST	MV5345	6816	49°09'	8°22'	HERRNCHIEMSEE	BLDG	UPO505	8140	47°52'	12°23'
HERRN-GRUND	FRST	NA0407	6220	49°43'	9°04'	HERRNECK	FRST	NA7470	5726	50°17'	10°02'
HERRN-H.	FRST	UV1360	6731	49°15'	11°56'	HERRNECK	FARM	TP9656	7639	48°19'	12°15'
HERRN-H.	FRST	PA9751	5930	50°05'	11°45'	HERRNEGERTEN	MILL	UR1818	6240	49°47'	12°28'
HERRN-H.	FRST	U03550	0742	49°15'	12°44'	HERRNEICH	FARM	PA2220	7942	48°01'	12°45'
HERRN-H.	FRST	PV9792	0430	49°33'	11°43'	HERRNFELDBURG	POPL	U02934	6942	49°02'	12°40'
HERRN-H.	FRST	PV6766	6433	49°30'	11°19'	HERRNFELD	FRST	MV5907	6216	48°49'	8°26'
HERRN-H.	FRST	PA7512	6234	49°44'	11°26'	HERRNFELD	FRST	NA4150	5823	50°06'	9°34'
HERRN-H.	FRST	PA9020	6135	49°48'	11°38'	HERRNFELD	AN	MA1905	6313	49°41'	7°53'
HERRN-H.	FRST	PA9626	6136	49°51'	11°44'	HERRNFELDEN	FARM	UPO369	7540	48°27'	12°20'
HERRN-H.	FRST	PA9723	6136	49°50'	11°44'	HERRNGARTEN	FRST	MA9793	5319	50°29'	8°53'
HERRN-H.	FRST	PV7317	7134	48°53'	11°22'	HERRNGEHAU	FRST	PA1051	7628	48°18'	10°29'
HERRN-H.	FRST	PU7350	7734	48°17'	11°20'	HERRNGEWANN	AN	MA5252	5816	50°07'	8°20'
HERRN-K.	HILL	MV2883	6514	49°30'	8°01'	HERRNGEWANN	AN	MA5422	6116	49°51'	8°22'
HERRN-K.	MT	LV5504	6611	49°19'	7°34'	HERRNHAAG	EST	NA0508	5720	50°16'	9°04'
HERRN-M.	MILL	NB1811	3221	50°39'	9°15'	HERRNHECK	FRST	MA1797	5413	50°31'	7°50'
HERRN-M.	MILL	U01100	6339	49°37'	12°14'	HERRNHECKE	FRST	LA1346	5904	50°02'	6°23'
HERRN-M.	MILL	UR3005	6341	49°40'	12°38'	HERRNHECKE	AN	NB1402	5421	50°34'	9°12'
HERRN-M.	MILL	NB7184	4626	51°18'	10°01'	HERRNHOF	FARM	LE8228	2509	53°29'	7°13'
HERRN-M.	MILL	MA7178	5617	50°21'	8°55'	HERRNHOLZ	FRST	PV9334	6935	49°02'	11°38'
HERRN-M.	MILL	UA0118	6236	49°47'	11°47'	HERRNHOLZ	FRST	U02841	6941	49°06'	12°36'
HERRN-M.	MILL	M87943	5016	50°56'	8°42'	HERRNHOLZ	FRST	U02233	6941	49°01'	12°34'
HERRN-M.	MILL	NA9278	5627	50°21'	10°17'	HERRNHOLZ	FRST	PV2393	6430	49°36'	10°44'
HERRN-M.	MILL	M89919	5219	50°43'	8°59'	HERRNHOLZ	FRST	U07909	7140	48°49'	13°21'
HERRN-M.	MILL	TR8824	6136	49°50'	12°03'	HERRNHOLZ	FRST	QU0827	7936	48°04'	11°47'
HERRN-T.	POND	U01135	6039	49°56'	12°14'	HERRNHOLZ	FRST	QU1015	8036	47°56'	11°49'
HERRN-TAL	VAL	UV0862	6737	49°16'	11°52'	HERRNHOLZ	FRST	PV6762	6333	49°28'	11°19'
HERRN-W.	MDW	PA6344	5935	50°01'	11°34'	HERRNHOLZ	FRST	PV7205	6534	49°30'	11°23'
HERRN-W.	FRST	LV8392	6410	49°34'	7°23'	HERRNHOLZ	FRST	MT9599	8119	47°51'	8°56'
HERRN-W.	FRST	LV8787	6410	49°31'	7°26'	HERRNHOLZ	FRST	PA9218	6236	49°47'	11°40'
HERRN-W.	POND	TR9529	6136	49°53'	12°09'	HERRNHOLZ	FRST	U00339	6939	49°04'	12°18'
HERRN-W.	LAKE	PV3496	6331	49°36'	10°51'	HERRNHOLZ	FRST	U03964	6642	49°18'	12°47'
HERRN-W.	FRST	PA5415	6232	49°46'	11°08'	HERRNHOLZ	FRST	U04806	6643	49°20'	12°55'
HERRN-W.	MUW	TU9491	6438	49°32'	12°09'	HERRNHOLZ	FRST	PA5442	5932	50°01'	11°09'
HERRN-W.	POND	TU9368	6636	49°20'	12°09'	HERRNHOLZ	FRST	PA5931	5933	50°05'	11°13'
HERRN-W.	FRST	LA9404	6311	49°41'	7°32'	HERRNHOLZ	FRST	PA3819	6131	49°48'	10°55'
HERRN-WSE.	MDW	UR2132	6041	49°55'	12°31'	HERRNHOLZ	FRST	PV0493	7348/49	48°41'	13°42'
HERRNACHT.	AN	LA4311	6206	49°44'	6°49'	HERRNHOLZ	FRST	VU0592	7348/49	48°40'	13°43'
HERRNACKER	FLD	MA8138	5810	50°10'	6°44'	HERRNHOLZ	FRST	NA7619	6126	49°49'	10°04'
HERRNACKER	AN	LB3010	5305	50°37'	6°36'	HERRNHOLZ	FARM	TP8022	7938	48°01'	12°03'
HERRNACKER	AN	MA8027	6016	49°54'	8°26'	HERRNHOLZ	FRST	UP3706	6142	47°53'	12°49'
HERRNACKER	AN	MA5937	6016	49°59'	8°26'	HERRNHOLZ	FRST	UP1921	7941	48°01'	12°34'
HERRNACKERLUCH	VAL	NA1001	6320	49°40'	9°06'	HERRNHÜGEL	FRST	MA5932	6016	49°56'	8°26'
HERRNALPE	BLDG	TN8180	6336	47°38'	12°05'	HERRNHÜTTE	POPL	PV5265	6532	49°29'	11°06'
HERRNAU	MDW	NA8739	6027	50°00'	10°13'	HERRNHÜTTEN	POPL	LE9324	2510	53°27'	7°23'
HERRNAU	AN	MV6438	6917	49°06'	8°31'	HERRNINSEL	ISL	UP0504	6140	47°52'	12°23'
HERRNB.	HILL	LA0801	6304	49°38'	6°20'	HERRNKÜPFL	MT	PT9582	6335	47°40'	11°36'
HERRNBACH	STRM	LV4311	6607	49°22'	6°50'	HERRNKÜTTLE	FARM	MC3827	4314	51°41'	8°06'
HERRNBACHL	UTCH	PU7972	7534	48°28'	11°25'	HERRNLANO	FRST	NA1694	5421	20°30'	9°14'
HERRNBERTHLM	POPL	NV8894	6427	49°35'	10°11'	HERRNLEGER	PAST	PT9274	8435	47°35'	11°33'
HERRNBERG	MT	PV8147	6834	49°09'	11°29'	HERRNLEGER	FARM	UP3603	8142	47°52'	12°49'
HERRNBERG	POPL	U02631	6941	49°00'	12°37'	HERRNLEHEN	FARM	MA1275	5612	50°19'	7°46'
HERRNBERG	FRST	NA9834	6026	49°57'	10°22'	HERRNLEITE	SLP	PV7884	6534	49°29'	11°28'
HERRNBERG	MUW	NT8485	6226	47°43'	10°07'	HERRNLEITE	FRST	NA8062	5726	50°12'	10°07'
HERRNBERG	HILL	U00931	6940	49°00'	12°23'	HERRNLEITE	SLP	TP9631	7839	48°06'	12°16'
HERRNBERG	HILL	TU8736	6930	49°02'	12°05'	HERRNLUME	FRST	U01690	6440	49°32'	12°28'
HERRNBERG	FRST	NA1579	5621	50°22'	9°13'	HERRNLUMGRABEN	UTCH	UP4159	7643	48°22'	12°51'
HERRNBERG	SLP	NA4341	5923	50°01'	9°36'	HERRNMOOR	AN	ME4109	2614	53°20'	8°07'
HERRNBERG	AN	MA5841	5910	50°01'	8°25'	HERRNMOOR	MKSH	MU5338	3315	52°41'	8°18'
HERRNBERG	MT	PV9273	6635	49°23'	11°39'	HERRNMOORS-B.	HILL	ME4009	2614	53°20'	8°06'
HERRNBERG	HILL	PV9960	6530	49°26'	11°45'	HERRNMÜHLE	MDW	MA7582	5617	50°23'	8°39'
HERRNBERG	HILL	PV9979	6530	49°26'	11°45'	HERRNMÜHLE	MILL	UA0332	6036	49°54'	11°50'
HERRNBERG	MT	U00380	6539	49°26'	12°17'	HERRNMÜHLE	MILL	UQ8824	7045	48°57'	13°12'
HERRNBERG	MT	PV9399	6536	49°37'	11°40'	HERRNMÜHLE	MILL	NA0849	5820	50°06'	9°07'
HERRNBERG	MT	M85524	5216	50°46'	8°22'	HERRNMÜHLE	MILL	NA6820	6125	49°50'	9°57'
HERRNBERG	HILL	PA7550	5934	50°05'	11°27'	HERRNMÜHLE	MILL	NA8924	6127	49°52'	10°14'
HERRNBERG	FRST	MV9694	6319	49°36'	8°56'	HERRNMÜHLE	MILL	NB8141	7720	48°13'	10°05'
HERRNBERG	POPL	PA0005	6328	49°41'	10°23'	HERRNMÜHLE	MILL	MA3002	6314	49°40'	8°02'
HERRNBERG	HILL	NB3421	5222	50°44'	9°29'	HERRNNEUSES	POPL	PV1890	6429	49°33'	10°38'
HERRNBERG	POPL	TP8546	7736	48°14'	12°06'	HERRNÖ	FARM	UP3713	8042	47°57'	12°49'
HERRNBERG	POPL	UP0204	8140	47°51'	12°21'	HERRNÖ	FARM	TP8755	7636	48°19'	12°08'
HERRNBERG	RUGE	MV0090	6311	49°36'	7°37'	HERRNPOINT	MUW	PA9116	6235	49°46'	11°39'

NAME	DESIGNATION	GRID REF.	SHEET NO.	LAT.	LONG.	NAME	DESIGNATION	GRID REF.	SHEET NO.	LAT.	LONG.
HERRNRAIN	FRST	NA3836	6023	49°58'	9°32'	HERRNWIESE	MUW	N86604	5425	50°35'	9°56'
HERRNRAINSCHLAGE	FRST	NA4439	5923	50°00'	9°37'	HERRNWIESE	MUW	N89406	5319	50°36'	8°55'
HERRNRAST	CHCH	PU8672	7535	48°28'	11°31'	HERRNWIESEN	MDW	QA1031	6137	49°54'	11°56'
HERRNREIT	FARM	UP1256	7640	48°20'	12°28'	HERRNWIESEN SCHN.	ROAD	MA8325	6118	49°53'	8°46'
HERRNREUT	FRST	U07803	7246	48°46'	13°20'	HERRNWIESER-B.	HILL	MA5180	5615	50°22'	8°19'
HERRNREUTE	FRST	UP7599	7245	48°44'	13°18'	HERRNWIESLINIE	ROAD	TP8215	8038	47°57'	12°05'
HERRNREUTH-B.	STRM	PA9966	5736	50°13'	11°47'	HERRNWIENEN	POPL	NV8466	6626	49°20'	10°10'
HERRNRIED	POPL	PV9842	6836	49°06'	11°43'	HERRNZELL	POPL	PU6047	7732	48°15'	11°10'
HERRNROTT	AN	MA9901	6319	49°40'	8°59'	HERRROT	POPL	NT1715	8125	47°48'	9°57'
HERRNS-B.	STRM	MA1849	5913	50°05'	7°51'	HERRSCHAFTELDO	AN	MV4718	7015	48°55'	8°17'
HERRNSANO	FRST	MO2466	3013	52°56'	7°52'	HERRSCHAFTHAU	FRST	NT2491	8221	47°46'	9°19'
HERRNSAUSTALL	MT	M87255	4917	51°04'	8°36'	HERRSCHAFTLICHER TEICH	PONO	MA8983	5619	50°24'	8°51'
HERRNSBERG	POPL	PV7339	6934	49°05'	11°22'	HERRSCHAFTLICHE MOOR	MRSR	ME8157	2218	53°46'	8°43'
HERRNSCHACHT	FRST	QA1113	6237	49°44'	11°56'	HERRSCHAFTSBIEGEL	AN	MU7498	7217	48°44'	8°39'
HERRNSCHALLBACH	POPL	NV9845	6828	49°04'	10°21'	HERRSCHAFTSBR.	WELL	MV7406	7117	48°48'	8°39'
HERRNSCHIEU	MT	M81353	4912	51°01'	7°46'	HERRSCHAFTSOICKLE	FRST	PU1518	7929	48°00'	10°32'
HERRNSCHIRM-SCHN.	ROAD	MA6404	6317	49°41'	8°30'	HERRSCHAFTSSECK	FRST	MV5704	7216	48°47'	8°25'
HERRNSCHLAG	FRST	QU0095	6436	49°34'	11°46'	HERRSCHAFTSFELD	AN	MU8027	7018	49°00'	8°44'
HERRNSCHLAG	FRST	NA3913	6223	49°46'	9°32'	HERRSCHAFTSFELD	FRST	NV6231	7825	48°08'	9°50'
HERRNSCHLAG	FRST	PA4205	6331	49°41'	10°58'	HERRSCHAFTSFELD	FRST	TQ9817	7139	48°52'	12°14'
HERRNSCHLAG	FRST	PV7193	6434	49°34'	11°22'	HERRSCHAFTSKLE.	GRGE	NV3903	7223	48°47'	9°32'
HERRNSCHLAG	FRST	PA9002	6335	49°38'	11°38'	HERRSCHAFTSKLE.	AN	NT3882	8323	47°41'	9°31'
HERRNSCHLAGTEILE	FRST	UQ1865	6641	49°19'	12°30'	HERRSCHAFTSRICH	MRSR	NU5406	8024	47°54'	9°43'
HERRNSCHROT	POPL	PA8956	5835	50°08'	11°39'	HERRSCHAFTSSTEIGE	ROAD	MU8092	7318	48°41'	8°44'
HERRNSCHWAIG	FARM	PV7500	7234	48°44'	11°23'	HERRSCHAFTSWALD	FRST	NV2895	6322	49°36'	9°23'
HERRNSDURF	POPL	PA3517	6231	49°47'	10°53'	HERRSCHAFTSWALD	FRST	MV6388	6416	49°33'	8°29'
HERRNSEEFELD	MDW	NV4544	6823	49°09'	9°37'	HERRSCHAFTSWALD	FRST	NU7207	8025	47°55'	9°58'
HERRNSHEIM	POPL	NA8901	6327	49°39'	10°14'	HERRSCHAFTSWEG	ROAD	NU2481	7422	48°35'	9°20'
HERRNSPITZ	SLP	MA5100	6315	49°39'	8°19'	HERRSCHAFTSWEG	ROAD	MV7400	7217	48°45'	8°39'
HERRNSPITZ	POPL	PV9444	6835	49°07'	11°40'	HERRSCHAFTSWEG	ROAD	NU0077	7420	48°33'	9°00'
HERRNSTEIN	BLÖG	TR9773	5738	50°16'	12°09'	HERRSCHAFTSWEG	ROAD	MU6473	7417	48°30'	8°31'
HERRNSTÜCKSCH.	ROAD	L88632	5110	50°50'	7°23'	HERRSCHEID	MT	M84169	4814	51°10'	8°10'
HERRNSWALD	FRST	MA7328	6017	49°54'	8°37'	HERRSCHEID	MT	M84064	4814	51°07'	8°08'
HERRNSWALD	FRST	MA1849	5913	50°05'	7°51'	HERRSCHICH	AN	NV3247	8822	49°10'	9°26'
HERRNTEICH	MDW	NC1581	3821	52°11'	9°13'	HERRSCHING	POPL	PU6218	8033	48°00'	11°10'
HERRNTEICH	PONO	M89818	5219	50°43'	8°58'	HERRSCHING	POPL	PU6218	7933	48°00'	11°10'
HERRNTEICHKUPF	AN	M89718	5219	50°43'	8°58'	HERRSCHINGER MOUS	MRSR	PU6220	7933	48°01'	11°10'
HERRNTEISCHW.	ROAD	MA9830	6019	49°55'	8°58'	HERRSCHWIESE	MRSR	L88438	3309	52°41'	7°17'
HERRNTHANN	POPL	UQ1536	6940	49°03'	12°28'	HERRSTEIN	POPL	LA8015	6210	49°46'	7°20'
HERRNTHANN	FARM	UP2366	7541	48°25'	12°37'	HERRSTRASSE	AN	NU1948	7721	48°17'	9°16'
HERRNTRIESCH	FRST	MA1679	5612	50°21'	7°49'	HERRSTRASSE	AN	NVO339	6820	49°06'	9°02'
HERRNWAHLTHANN	POPL	UV1914	7137	48°50'	11°59'	HERRWALD	FRST	M86627	5117	50°48'	8°31'
HERRNWALO	FRST	PV3549	6831	49°11'	10°51'	HERRWEG	TRL	MU1960	7613	48°23'	7°55'
HERRNWALO	FRST	MA8812	6219	49°46'	8°50'	HERS-B.	HILL	LA3682	5606	50°22'	6°41'
HERRNWALO	FRST	PA4940	6032	50°00'	11°05'	HERS-B.	MT	L81614	5304	50°39'	6°24'
HERRNWALO	FRST	MA4977	5615	50°21'	8°17'	HERSBERG	POPL	LA0715	6203	49°45'	6°19'
HERRNWALO	FRST	PV2163	6630	49°18'	10°40'	HERSBRUCK	POPL	PV7687	6434	49°31'	11°26'
HERRNWALO	FRST	NV1677	6521	49°27'	9°13'	HERSCH-B.	DTCH	LV7443	6809	49°08'	7°16'
HERRNWALO	FRST	LA8744	5910	50°02'	7°25'	HERSCH-B.	STRM	LA5989	5508	50°26'	7°01'
HERRNWALO	FRST	MA6062	5716	50°12'	8°26'	HERSCH-B.	STRM	LA5886	5508	50°24'	7°00'
HERRNWALO	FRST	MA1520	6112	49°50'	7°49'	HERSCHBACH	POPL	LA5988	5508	50°26'	7°01'
HERRNWALO	FRST	LV8863	6610	49°19'	7°28'	HERSCHBACH	POPL	MA2395	5413	50°30'	7°55'
HERRNWALO	FRST	LV2190	6405	49°32'	6°32'	HERSCHBACH	PUPL	M81005	5412	50°34'	7°44'
HERRNWALO	FRST	UQ6913	7145	48°51'	13°13'	HERSCHBACHER LÄN	FRST	MA2595	5413	50°30'	7°56'
HERRNWÄLCHEN	FRST	MA4979	5615	50°22'	8°17'	HERSCHBACHER WALD	FRST	LA5787	5507	50°25'	6°59'
HERRNWÄLCHEN	FRST	MA9756	5819	50°09'	8°58'	HERSCHBACHERFELD	AN	M82706	5313	50°36'	7°18'
HERRNWÄLCHFCHEN	FARM	LV7352	6709	49°12'	7°16'	HERSCHBERG	PUPL	LV9462	6611	49°18'	7°32'
HERRNWÄLOLE	FRST	NU9827	7927	48°05'	10°19'	HERSCHBOICH	POPL	LA5981	5607	50°22'	6°58'
HERRNWEG	ROAD	MA7828	6018	49°54'	8°41'	HERSCHEID	FARM	LA2956	5805	50°08'	6°37'
HERRNWEG	ROAD	MA7236	6017	49°58'	8°37'	HERSCHEID	POPL	LB6765	4808	51°07'	7°06'
HERRNWEG	ROAD	MA6636	6017	49°58'	8°32'	HERSCHEID	POPL	LA1166	5704	50°13'	6°21'
HERRNWEG	ROAD	MA8120	6118	49°50'	8°44'	HERSCHEID	POPL	M81270	4812	51°10'	7°44'
HERRNWEG	ROAD	MA8219	6118	49°49'	8°45'	HERSCHEIDER-M.	MILL	M81071	4812	51°11'	7°43'
HERRNWEG	ROAD	MA7617	6118	49°48'	8°40'	HERSCHEIDERBAUM	FARM	M80872	4812	51°11'	7°41'
HERRNWEG	ROAD	MA8627	6118	49°54'	8°49'	HERSCHEL	FRST	NV8247	6826	49°10'	10°07'
HERRNWEGSACKER	AN	MA9785	5519	50°25'	8°58'	HERSCHEL	FRST	NV5729	6924	49°01'	9°47'
HERRNWEIOE	MDW	MA8289	5518	50°27'	8°45'	HERSCHEL	AN	NV0972	6520	49°24'	9°07'
HERRNWEIHER	POND	PV7249	6834	49°10'	11°22'	HERSCHEL-B.	HILL	N87457	4926	51°04'	10°04'
HERRNWEINBERG	AN	MA9015	6219	49°47'	8°52'	HERSCHELBUCK	AN	NV7340	6826	49°06'	10°00'
HERRNWIES	POPL	UQ3332	6942	49°01'	12°43'	HERSCHELBUCK	AN	NV7144	6825	49°09'	9°58'
HERRNWIES	FARM	UQ3731	6942	49°01'	12°46'	HERSCHELSEE	AN	NV7938	6926	49°05'	10°05'
HERRNWIES	FRST	TP8315	8038	47°57'	12°05'	HERSCHELT	AN	LA3071	5705	50°16'	6°37'
HERRNWIES	FARM	VPO778	7448	48°33'	13°44'	HERSCHELTEICH	VAL	NU6490	7325	48°40'	9°52'
HERRNWIES	MDW	MA3884	5514	50°24'	8°08'	HERSCHENHOFEN	POPL	PU8566	7535	48°25'	11°30'
HERRNWIES	STRM	KA9912	5203	49°44'	6°13'	HERSCHERTHAL	POPL	LB7657	4909	51°03'	7°14'
HERRNWIES	FARM	TP8943	7739	48°12'	12°10'	HERSCHFELD	PUPL	NA8876	5627	50°20'	10°14'
HERRNWIES-B.	STRM	MA5180	5615	50°22'	8°19'	HERSCHFELDER M.	MILL	NA8876	5627	50°20'	10°14'
HERRNWIESE	MOW	N80800	5420	50°33'	9°07'	HERSCHHAUSEN	AN	LA5354	5807	50°07'	6°56'
HERRNWIESE	MOW	PV7286	6434	49°30'	11°23'	HERSCHWILER	POPL	LV8082	6510	49°29'	7°20'
HERRNWIESE	AN	MA5931	6016	49°56'	8°26'	HERSCHWIESEN	POPL	LA9263	5710	50°13'	7°29'
HERRNWIESE	MDW	MA5629	6016	49°55'	8°23'	HERSE	MT	PC1377	3824	52°08'	10°39'
HERRNWIESE	MOW	MA6328	6016	49°54'	8°29'	HERSEDEL	FRST	NU0623	7920	48°04'	9°05'
HERRNWIESE	FRST	MA8362	5727	50°12'	10°10'	HERSEL	POPL	LB6226	5208	50°46'	7°02'
HERRNWIESE	MOW	MA9151	5819	50°07'	8°52'	HERSEL-B.	MT	M83972	4714	51°12'	8°08'

NAME	DESIGNATION	GRID REF.	SHEET NO.	LAT.	LONG.	NAME	DESIGNATION	GRID REF.	SHEET NO.	LAT.	LONG.
HERSELER WERTH	JSL	LB6227	5208	50°47'	7°02'	HERVERT	FARM	KAY777	5002	50°19'	6°09'
HERSFELDER GRUND	VAL	N86852	4925	51°01'	9°58'	HERVEST	POPL	LC6326	4308	51°40'	7°01'
HERSFELDER STADTWALD	FRST	N84938	5124	50°53'	9°42'	HERVETSWEILER	POPL	NU9215	8024	47°59'	9°42'
HERSFELDER STADTWALD	FRST	N85136	5124	50°52'	9°43'	HERWARTH / DREI LINDEN /	FARM	NF7429	1526	54°24'	10°08'
HERSFELDER STADTWALD	FRST	N84734	5124	50°51'	9°40'	HERWARTH-BR.	BRDG	MC8437	4218	51°47'	8°46'
HERSFELDER STADTWALD	FRST	N84859	5024	50°54'	9°41'	HERWEG	FARM	MC1162	3912	52°00'	7°42'
HERSPING	FARM	LC9379	3810	52°09'	7°26'	HERWEG	POPL	LB8571	4810	51°11'	7°21'
HERSSUM	POPL	MD0845	3211	52°45'	7°38'	HERWEG	FARM	LB8362	4910	51°06'	7°20'
HERSSUMER-M.	MILL	MU1044	3212	52°44'	7°40'	HERWEG	FARM	MC2647	4113	51°52'	7°55'
HERSTATTHOF	FARM	LB2889	4605	51°20'	6°32'	HERWEG	POPL	LB7454	4909	51°01'	7°12'
HERSTE	POPL	NC0629	4220	51°43'	9°05'	HERWEG	FARM	NF4336	1524	54°28'	9°40'
HERSTELLE	POPL	NC2421	4322	51°38'	9°25'	HERWEG	POPL	LB7447	5009	50°58'	7°13'
HERSTELLER HÖHE	HILL	LAY514	6211	49°46'	7°32'	HERWEG	FARM	OU2245	7737	48°13'	11°59'
HERSTELLER WALD	FRST	NC2520	4322	51°38'	9°22'	HERWEG	FARM	PE0166	2129	53°50'	10°32'
HERSTER-BR.	SPRG	NC0527	4220	51°42'	9°04'	HERWEG	FARM	PE0166	2129	53°50'	10°32'
HERSTMANN	FARM	MC2789	3713	52°15'	7°56'	HERWEG	FARM	LB9871	4811	51°11'	7°32'
HERSTOCKS	FARM	LB2797	4505	51°24'	6°31'	HERWEGER SCHLEIFKOTTEN	MILL	LB9175	4710	51°13'	7°26'
HERSTUM	FARM	MF9844	1419	54°33'	8°58'	HERWEGKOTTEN	FARM	MC1062	3912	52°00'	7°41'
HERTAL	VAL	QV1920	7137	48°54'	11°59'	HERWER	FARM	LC7650	4109	51°53'	7°12'
HERTE	FARM	MC1741	4112	51°49'	7°48'	HERWERT	HILL	LA7428	6109	49°53'	7°15'
HERTE	FARM	MT6563	8417	47°31'	8°32'	HERX	AN	LA6341	5908	50°00'	7°05'
HERTE	FARM	MC3453	4014	51°55'	8°02'	HERXHEIM	POPL	MV4244	8615	49°09'	8°13'
HERTE	AN	MU0814	8012	47°58'	7°46'	HERXHEIM A-BERG	POPL	MV4084	6415	49°30'	8°10'
HERTEL	POPL	NU4570	2924	53°02'	9°40'	HERXHEIM STR.	ROAD	MV3748	8814	49°11'	8°08'
HERTEL	FRST	MV5424	7016	48°58'	8°22'	HERXHEIMWEYER	POPL	MV4544	8815	49°09'	8°15'
HERTEL-B.	HILL	NA4987	5924	50°26'	9°41'	HERZ	AN	NU1772	7421	48°30'	9°14'
HERTELGRABEN	STRM	MV5424	7016	48°58'	8°22'	HERZ	AN	ND9583	2928	53°05'	10°25'
HERTELS B.	FRST	MA9300	6319	49°39'	8°54'	HERZ	AN	MU2502	8114	47°52'	8°00'
HERTELS-B.	DTCH	MV0654	6712	49°14'	7°43'	HERZ	FARM	LB1797	4604	51°24'	8°22'
HERTELS-B.	HILL	MB6651	4917	51°01'	8°31'	HERZ BR.	SPRG	NA4419	6123	49°49'	9°37'
HERTELS-BR.	WELL	MV1279	6512	49°27'	7°47'	HERZ JESU KAP.	CHCH	NU3358	7624	48°22'	9°43'
HERTELSBERG	AN	MV8160	6718	49°17'	8°44'	HERZ JESU KAP.	CHCH	MV8942	6819	49°08'	8°51'
HERTELSWIESEN	MDW	MA9406	6219	49°42'	8°55'	HERZ BR.	WELL	NC8155	4027	51°56'	10°11'
HERTEN	POPL	LC7017	4408	51°35'	7°07'	HERZ-B.	MT	NB6750	4925	51°00'	9°57'
HERTEN	POPL	NT0174	8320	47°37'	9°01'	HERZ-B.	MT	NC9748	4128	51°52'	10°25'
HERTEN	BLDG	LC7313	4409	51°33'	7°10'	HERZ-B.	HILL	PC2775	3831	52°07'	10°51'
HERTEN	POPL	MT0488	8412	47°33'	7°43'	HERZ-B.	HILL	NC8399	3627	52°20'	10°13'
HERTENER MARK	FRST	LC7114	4408	51°34'	7°08'	HERZ-B.	STRM	MB7954	4918	51°02'	8°42'
HERTENHAUSEN	FRST	NB1020	5220	50°44'	9°08'	HERZ-B.	MT	NA1675	5621	50°20'	9°13'
HERTENSTEIN	BUCK	NU1629	7821	48°07'	9°13'	HERZ-B.	MT	MB0814	5312	50°40'	7°42'
HERTENWIESEN	MDW	MU7654	7618	48°20'	8°41'	HERZ-B.	HILL	NB2851	4922	51°01'	9°24'
HERTERGRUND	AN	NV0308	7120	48°49'	9°02'	HERZ-B.	HILL	NC1225	4321	51°40'	9°10'
HERTERMARK	FRST	LC7313	4409	51°33'	7°10'	HERZ-B.	HILL	LV6486	6408	49°31'	7°07'
HERTENS	AN	NV0208	7120	48°49'	9°02'	HERZ-B.	MT	MA6767	5717	50°15'	8°32'
HERTENS S.W.	MILL	LV6399	6308	49°38'	7°06'	HERZ-B.	HILL	NB2493	4622	51°23'	9°20'
HERTERSODFEN	POPL	NV8062	6626	49°18'	10°08'	HERZ-B.	MT	NB5846	5024	50°58'	9°50'
HERTERWEG	AN	NV0308	7120	48°49'	9°02'	HERZ-B.	SLP	NA1852	5821	50°07'	9°15'
HERTFELD	AN	NV4130	6923	49°01'	9°34'	HERZ-B.	MT	NA1852	5720	50°13'	9°08'
HERTFELD	AN	NV0784	6420	49°30'	9°06'	HERZ-B.	HILL	PC2285	3730	52°12'	10°47'
HERTGRUND	VAL	LA0716	6203	49°46'	8°19'	HERZ-B.	STRM	LA2031	6004	49°54'	6°29'
HERTHA QU.	SPRG	QA0147	5936	50°02'	11°49'	HERZ-B.	HILL	NC8091	3727	52°16'	10°10'
HERTHA QU.	SPRG	LA2357	5805	50°08'	6°31'	HERZ-B.	MT	NA5395	5424	50°30'	9°45'
HERTHA-S.	LAKE	MA2179	5613	50°21'	7°53'	HERZ-B.	MT	MB9063	4819	51°07'	8°52'
HERTHUM	FRST	LD9945	3211	52°45'	7°30'	HERZ-B.	HILL	NB0867	4820	51°09'	9°07'
HERTHUMS KUHLEN	MRSH	LO9945	3211	52°45'	7°30'	HERZ-B.	RÜGE	PC1209	3929	52°04'	10°38'
HERTICH	AN	NV0003	7220	46°47'	9°00'	HERZ-BR.	SPRG	NA7899	5426	50°32'	10°06'
HERTIGHOFEN	POPL	NV5613	7124	48°52'	9°46'	HERZ-GRÜ.	VAL	NA2722	6122	49°51'	9°23'
HERTING	FARM	MC0093	3711	52°17'	7°32'	HERZBACH	STRM	NA1262	5721	50°13'	9°10'
HERTING	FARM	LC9851	4011	51°54'	7°31'	HERZBACH	STRM	NA1851	5821	50°07'	9°15'
HERTINGEN	POPL	PT1575	8329	47°37'	10°32'	HERZBACH	STRM	NB4826	5224	50°47'	9°41'
HERTINGSHAUSEN	POPL	NB2975	4722	51°13'	9°25'	HERZBACH	FARM	LA2031	6004	49°54'	6°29'
HERTINGSHAUSEN	POPL	MB9545	5019	50°57'	8°56'	HERZBACH	STRM	MU2601	8114	47°51'	8°01'
HERTLE-W.	FRST	LV9288	6411	49°32'	7°31'	HERZBACH	FRST	MA2551	5813	50°06'	7°55'
HERTLEHOF	FARM	PU0929	7828	48°06'	10°28'	HERZBACHERBERG	MT	PC0523	4329	51°39'	10°31'
HERTLEIF	FARM	MC2764	3913	52°01'	7°56'	HERZBERG	POPL	NC9223	4327	51°39'	10°20'
HERTLEINS-B.	HILL	PA7228	6134	49°53'	11°23'	HERZBERG	HILL	PE1145	2330	53°38'	10°41'
HERTLEN	AN	NU0899	7220	48°45'	9°07'	HERZBERG	FRST	NB3622	5223	50°45'	9°31'
HERTLENSRAIN	AN	NV6304	7225	48°47'	9°52'	HERZBERG	FARM	NA5496	5424	50°31'	9°46'
HERTLER	POPL	NT0978	8320	47°39'	9°07'	HERZBERG GRUND	VAL	PC2184	3830	52°12'	10°46'
HERTLINGSHAUSERHOF	EST	MV3693	6414	49°35'	8°07'	HERZBERG/HARZ /	POPL	NC9324	4328	51°40'	10°20'
HERTLINGSHSH.	POPL	MV2983	6514	49°30'	8°01'	HERZBERGE	FRST	ND7875	2927	53°01'	10°10'
HERTMANN	POPL	MD2925	3413	52°34'	7°57'	HERZBERGER	POND	NC9749	4128	51°53'	10°25'
HERTMANNSWILLER	POPL	NV3115	7122	48°53'	9°25'	HERZBERGER WEG	ROAD	NC9545	4128	51°51'	10°23'
HERTMANNSWILLER B.	STRM	NV3014	7122	48°53'	9°25'	HERZBERGERS M.	MILL	MA6964	5717	50°14'	8°34'
HERTNEGG	FARM	NT7470	8423	47°35'	9°59'	HERZBERGERWEG	ROAD	NC9649	4128	51°53'	10°23'
HERTOFEN	AN	NT4498	8123	47°50'	9°35'	HERZBERGHAUSEN	FARM	LB8685	4610	51°18'	7°22'
HERTOGENWALD	FRST	KB9207	5402	50°35'	8°04'	HERZBERGS-GR.	GRGE	NB8658	4927	51°04'	10°14'
HERTSCHALLER	AN	MT0775	8317	47°38'	8°34'	HERZBLUMSPL.	SU	NB4759	4924	51°05'	9°40'
HERTSCHMID	FRST	LB8112	5309	50°39'	7°19'	HERZBORN	WELL	NA1852	5821	50°07'	9°15'
HERTSGRUND	VAL	M85943	5016	50°56'	8°25'	HERZBR.	SPRG	NV0757	6720	49°16'	9°06'
HERTSWEGGRÜN	PDPL	PA8478	5635	50°19'	11°55'	HERZBROICH	POPL	LB2575	4705	51°12'	8°29'
HERVEL	FARM	MB1167	4812	51°09'	7°44'	HERZBÜGEL	HILL	T88949	6838	49°09'	12°06'
HERVELER KUPF	HILL	MB1167	4812	51°09'	7°44'	HERZBÜGEL	HILL	PV5713	7132	48°51'	11°08'
HERVELING	FARM	LC6804	4508	51°28'	7°06'	HERZBÜHL	AN	NV7725	7026	48°58'	10°03'
						HERZE-B.	HILL	NB8935	5127	50°52'	10°16'

NAME	DESIGNATION	GRID REF.	SHEET NO.	LAT.	LONG.	NAME	DESIGNATION	GRID REF.	SHEET NO.	LAT.	LONG.
HERZEBRUCK	POPL	MC4848	4115	51°53'	8°14'	HERZUGENWALD	FRST	MT0572	8412	47°36'	7°44'
HERZEN GD.	VAL	NA1841	5921	50°01'	9°13'	HERZOGENWEIHER	LAKE	NT5482	8324	47°41'	9°43'
HERZEN-T.	VAL	MV1896	8313	49°37'	7°52'	HERZOGENWEILER	POPL	MU5319	7916	48°01'	8°22'
HERZENAU	AN	MT0978	8512	47°39'	7°47'	HERZOGGR.	STRM	QV0906	7237	48°46'	11°51'
HERZENBACH	STRM	MU4680	7615	48°23'	8°16'	HERZOGHART	FRST	UP0842	7740	48°12'	12°23'
HERZENBACHERECK	FRST	MU2957	7814	48°22'	8°02'	HERZOGHOF	AN	UQ1780	8540	49°27'	12°28'
HERZENBÄUMLE	MONU	NU2693	7322	48°41'	9°21'	HERZOGHÜHE	POPL	PAB336	8035	49°57'	11°33'
HERZENBERGL. JH.	BLDG	NT9054	8527	47°26'	10°11'	HERZOGHULZ	FRST	UQ4037	8942	49°04'	12°49'
HERZENBÜHL	POPL	NV6204	7225	48°47'	9°50'	HERZOGHUT	FARM	UA0335	6036	49°56'	11°50'
HERZENGRUND	VAL	MU4849	7715	48°17'	8°16'	HERZOGKREUZ	SHR	MV7266	8617	49°21'	8°37'
HERZENKLINGEN	FARM	NV5901	7224	48°45'	9°48'	HERZOGL. ARENHÄRGISCHE FURST	FRST	LC6921	4308	51°37'	7°07'
HERZENKURDEL	FRST	LA6531	8008	49°55'	7°07'	HERZOGMÜHLE	MILL	TQ9725	7039	48°57'	12°14'
HERZENSCHWANZ	AN	NV5399	8324	49°38'	9°44'	HERZOGGÜD	POPL	TR9335	8038	49°56'	12°07'
HERZENTAL	VAL	NU3848	7723	48°17'	9°31'	HERZOGSPARK	POPL	PU9437	7835	48°09'	11°37'
HERZER-B.	MT	LV7790	8409	49°33'	7°18'	HERZOGS-B.	STRM	UA0232	6036	49°54'	11°49'
HERZERHEG	FRST	NB0526	3220	50°47'	9°04'	HERZOGS-BÜGE	HILL	PC1189	3729	50°14'	10°38'
HERZERT	MONU	NV7025	7025	48°58'	9°58'	HERZOGS-EICHE	MONU	NB9345	5027	50°57'	10°19'
HERZETER HECKE	FRST	LA6313	8208	49°45'	7°08'	HERZOGS-RLUT	POPL	VQ0010	7147	48°50'	13°38'
HERZFELD	POPL	MC4024	4314	51°40'	8°08'	HERZOGS-WALD	FRST	PAB806	6335	49°41'	11°35'
HERZFELD	POPL	LA0057	5803	50°08'	6°12'	HERZOGS-ÄGE	MILL	UQ4037	8942	49°04'	12°49'
HERZFORD	EST	LD8315	3509	52°28'	7°17'	HERZOGS-AGMÜHLE	MILL	PT4498	8131	47°49'	10°55'
HERZGEBELN	AN	MA2819	8114	49°49'	8°00'	HERZOGS-ALTE	RUAD	NU0495	7220	48°42'	9°03'
HERZGRABEN	VAL	TQ9223	7038	48°55'	12°10'	HERZOGSHANK	SÜ	MU6290	7316	48°40'	8°29'
HERZGRUND	VAL	NB5760	4924	51°05'	9°49'	HERZOGSBERG	MT	PV9258	6735	49°14'	11°38'
HERZGRUND	FRST	NB3223	5222	50°45'	9°27'	HERZOGSBR.	SPRG	NU3481	7422	48°35'	9°28'
HERZGRUND	MUW	MA5725	8116	49°52'	8°24'	HERZOGSBRUNNEN	SPRG	ND9825	3428	52°34'	10°27'
HERZHAUS	FARM	LC9872	3911	52°05'	7°31'	HERZOGSGASSE	POPL	MV3870	8614	49°23'	8°09'
HERZHAUSCHEN	FARM	LH8088	4609	51°20'	7°17'	HERZOGSHALDE	FRST	NU8092	7328	48°40'	10°05'
HERZHAUSEN	POPL	M88830	5117	50°44'	8°33'	HERZOGSKREUZ	FRST	MV7266	8617	49°21'	8°37'
HERZHAUSEN	POPL	M83544	5014	50°57'	8°05'	HERZOGS-INDE	MONU	PC2780	3831	52°09'	10°52'
HERZHAUSEN	POPL	M89270	4819	51°11'	8°53'	HERZOGSPITZ	POPL	TR8520	8238	49°48'	12°01'
HERZHAUSEN	FARM	ME2640	2315	53°36'	7°55'	HERZOGSREUTE	FRST	NV5823	7024	48°57'	5°46'
HERZHOF	POPL	LB8763	4810	51°08'	7°23'	HERZOGSREUTER KLAUSE	BLDG	UQ0211	7148	48°51'	13°40'
HERZHORN	POPL	NE3280	2222	53°47'	9°29'	HERZOGSSTAND	CLIF	PT7376	8333	47°37'	11°18'
HERZHÜTTE	BLUG	MU3024	7914	48°04'	8°04'	HERZOGSSTEG	BRUG	AO132	6036	49°54'	11°48'
HERZIGES BERGEL	MT	PT3973	8431	47°38'	10°51'	HERZOGSTAFFEL	TRL	NU2774	7422	48°31'	9°22'
HERZIGFELD	AN	NV7637	8920	49°05'	10°02'	HERZOGSTEIN	MONU	MV8620	7018	48°56'	8°49'
HERZING-W.	POND	GA0531	8137	49°54'	11°52'	HERZOGSWALD	AN	NV0345	8820	49°09'	9°02'
HERZJESUBERG	MT	PV9357	8735	49°14'	11°39'	HERZOGSWEG	ROAD	MH4033	5115	50°51'	8°14'
HERZKAMP	POPL	LB7588	4809	51°19'	7°13'	HERZOGSWEG	ROAD	MH4831	5115	50°50'	8°16'
HERZKLINGE	FRST	MV8982	8519	49°29'	8°51'	HERZOGSWEILER	POPL	MU8573	7417	48°30'	8°32'
HERZKOLBENGUT	AN	NV0377	8520	49°27'	9°02'	HERZOGSWEISE	MUW	M04215	3514	52°29'	8°09'
HERZLAKE	POPL	M00538	3511	52°41'	7°35'	HERZOGSWEISEN	MUW	MV6608	7117	48°49'	8°32'
HERZLAKER TANNEN	FRST	MU0640	3211	52°42'	7°37'	HERZOGSWEISEN	POPL	PAB608	8234	49°42'	11°20'
HERZLEGRABEN	UTCH	MT5770	8418	47°35'	8°28'	HERZROT	MUW	MV5898	8318	49°38'	8°25'
HERZLES STEIN	RÜGE	PT0088	8428	47°33'	10°20'	HERZROT	AN	NA1794	5421	50°50'	9°14'
HERZLESKLINGE	GRGE	NV3309	7122	48°50'	9°27'	HERZSIEGEN-GR.	GRGE	NB4191	4623	51°22'	9°35'
HERZLESSTEINBACH	UTCH	PT0088	8428	47°33'	10°20'	HERZTAUDEN	FRST	NA3654	5823	50°08'	9°30'
HERZLSL.	BLIX	PT8864	8433	47°30'	11°14'	HERZTAL	POPL	MU2875	7414	48°31'	8°02'
HERZMANN	POPL	NT6279	8324	47°40'	9°50'	HERZTALGR.	GRGE	NB9164	4827	51°07'	10°18'
HERZMANS	FARM	NT9778	8327	47°39'	10°17'	HERZWEIHER	POND	QV0083	8536	49°28'	11°46'
HERZÖ	FARM	UP3049	7742	48°16'	12°43'	HERZWEISEN S.	ROAD	MH3525	6118	49°53'	8°46'
HERZOG	FARM	UN4580	8343	47°39'	12°56'	HERZWEISEN SCHN.	ROAD	MAB733	8017	49°57'	8°32'
HERZOG	FARM	MC5970	3916	52°05'	8°24'	HESBORN	POPL	MH7466	4817	51°09'	8°38'
HERZOG	AN	MV7684	8418	49°30'	8°40'	HESBORN W. W. ALD	FRST	MH7268	4817	51°10'	8°36'
HERZOG D. HTT.	BLDG	PT5057	8531	47°27'	10°59'	HESCH	MT	LA5184	5607	50°23'	8°54'
HERZOG FERDINAND-BR.	BRDG	MC8439	4118	51°46'	8°46'	HESCHEL	AN	NV2888	8822	49°22'	9°23'
HERZOG IM FELD	FARM	UP0621	7940	48°01'	12°24'	HESCHELD	POPL	LA1992	5504	50°27'	8°27'
HERZOG JULIUSMÜTTE	MILL	NC9553	4028	51°55'	10°23'	HESCHEN	AN	MV7206	7117	48°48'	8°37'
HERZOG KARLS LÄKCHEN 1770	SÜ	LV7968	8610	49°21'	7°20'	HESCHENFELD	AN	MU7354	7617	48°20'	8°38'
HERZOG PROSPER LUOWIG BÜCHE	MONU	LA3450	5906	50°05'	6°41'	HESCHLERGRUND	AN	MA7510	6217	49°44'	8°39'
HERZOG WILHELM-SCHN.	ROAD	NC8350	4127	51°54'	10°13'	HESE-B.	HILL	NC9524	4328	51°39'	10°22'
HERZOG-B.	MT	UQ0076	8539	49°24'	12°14'	HESE-B.	HILL	NC6822	4325	51°39'	9°59'
HERZOG-KARL-ALLEE	ROAD	NU0885	7320	48°37'	9°07'	HESEB.	HILL	NB1371	4821	51°11'	9°11'
HERZOG-LUULFSBAD	BAPL	NC7148	4128	51°53'	10°02'	HESEBERG	BLDG	NU9806	3828	52°24'	10°26'
HERZOG-M.	MILL	MV3879	8514	49°28'	8°08'	HESEBERG	HILL	ND9808	3828	52°24'	10°26'
HERZOG-W.	LAKE	MV3879	8514	49°28'	8°08'	HESEBERG	POPL	NU2295	2722	53°12'	9°20'
HERZOGAU	POPL	UQ3489	8642	49°21'	12°43'	HESEBURF	POPL	NE1324	2521	53°28'	9°12'
HERZOGAUERBERG	FRST	UQ3470	8642	49°22'	12°43'	HESEBURF	POPL	NU2394	2822	53°12'	9°20'
HERZOGB.	STRM	UP5198	7243	48°42'	12°59'	HESEBURF	FRST	ND2394	2822	53°12'	9°20'
HERZOGBACH	STRM	UP5697	7244	48°43'	13°02'	HESEBURF	FARM	MC5229	4215	51°43'	8°19'
HERZOGBAD	FARM	UP3837	7842	48°10'	12°49'	HESEBURF	FARM	MC3365	5914	52°02'	8°01'
HERZOGELICHE	MT	M86250	4910	51°00'	8°28'	HESEL	AN	MAB771	5717	50°17'	8°32'
HERZOGENAU	POPL	NU4385	7323	48°37'	9°33'	HESEL	POPL	MC2325	2513	53°28'	7°50'
HERZOGENAUURACH	POPL	PV3692	8431	49°34'	10°53'	HESEL	POPL	M. 3607	2611	53°18'	7°35'
HERZOGENBERG	AN	NV1804	7221	48°47'	9°15'	HESEL	FARM	NC0895	1820	54°06'	9°05'
HERZOGENBÜHL	AN	MU6136	7818	48°11'	8°29'	HESEL-B.	HILL	MA0048	5911	50°05'	7°38'
HERZOGENHORN	MT	MT2698	8114	47°50'	8°01'	HESEL-BERG	MT	PV0807	7128	48°48'	10°28'
HERZOGENHÜGEL	HILL	KH9703	3402	50°33'	8°08'	HESEL-GR.	VAL	PAB932	6035	49°55'	11°38'
HERZOGENRATH	POPL	K89539	5102	50°52'	6°05'	HESELBACH	VAL	MU3854	7615	48°20'	8°10'
HERZOGENREUTH	POPL	PA5030	8032	49°54'	11°05'	HESELBACH	STRM	NT2692	8222	47°47'	9°21'
HERZOGENREUTHARK	PARK	MV6283	8418	49°30'	8°29'	HESELBACH	POPL	TU9563	8739	49°17'	12°11'
HERZUGENSTEIG	TRL	PT7564	8433	47°30'	11°19'	HESELBACH	STRM	MU6897	7217	48°43'	8°34'
HERZUGENSTUCK	FRST	NU3515	8022	47°59'	9°28'	HESELBACH	POPL	MU5676	7418	48°32'	8°24'

NAME	DESIGNATION	GR 10 REF.	SHEET NO.	LAT.	LONG.	NAME	DESIGNATION	GR 10 REF.	SHEET NO.	LAT.	LONG.
HESELBACHERHÜHE	FRST	MU3954	7615	48°20'	8°11'	HESS BR.	SPRG	NA0419	6120	49°49'	9°04'
HESELBERG	HILL	MU8943	7719	48°14'	8°51'	HESS-LICHTENAU	POPL	NA5072	4724	51°12'	9°43'
HESELBERG	AN	MU3028	7822	48°08'	9°24'	HESS-FURST EUDORF	FRST	NA2423	5222	50°45'	9°20'
HESELBERG	POPL	MU1477	2912	53°02'	7°43'	HESS-LICHTENAU-WEST	POPL	NA4973	4724	51°12'	9°42'
HESELBERG	SLP	MU8276	6525	49°26'	9°52'	HESS-LICHTENAUER STADTWALD	FRST	NA8481	48247	51°11'	9°41'
HESELBERG	FRST	MU6896	7217	48°43'	8°34'	HESS-OLDENROOF	POPL	NC1780	3821	52°10'	9°15'
HESELBOSCHEN	FARM	NT5585	8224	47°43'	9°44'	HESS-B.	STRM	MV3727	6914	49°00'	8°08'
HESELBR.	WELL	MU7096	7217	48°43'	8°35'	HESS-B.	STRM	MV4428	6915	49°00'	8°14'
HESELBRUNN	POPL	MU6982	7417	48°35'	8°35'	HESS-B.	HILL	PA2589	5730	50°16'	10°45'
HESELBUCH	FRST	MU2589	7522	48°28'	9°20'	HESS-B.	STRM	MV3327	7014	48°59'	8°05'
HESELEN	AN	MU8027	7918	48°06'	8°44'	HESS-B.	MT	MB7151	4926	51°00'	10°01'
HESELER VORWERK	FARM	ME0507	2611	53°18'	7°34'	HESS-B.	MT	MB2007	4813	51°09'	7°52'
HESELER-M.	MILL	LA8481	5610	50°22'	7°22'	HESS-B.	HILL	MA7174	5617	50°19'	8°35'
HESELERFELU	SCRB	ME2024	2512	53°27'	7°48'	HESS-BC	STRM	MV3827	7014	49°00'	8°09'
HESELESFELS	RUCK	MU3388	7522	48°27'	9°27'	HESS-GRU.	VAL	NA2218	6121	49°49'	9°19'
HESELGRABEN	DTCH	MU7569	7518	48°28'	8°40'	HESSÄCKER	AN	MV3847	6823	49°10'	9°31'
HESELHOF	FARM	MU4210	8015	47°56'	8°13'	HESSÄCKER	AN	MU2776	7414	48°32'	8°01'
HESELLOHE	FRST	OV1484	6537	49°28'	11°58'	HESSÄCKER	AN	MU0898	7220	48°44'	9°07'
HESELMANNSHOF	FARM	LC5525	4307	51°39'	6°54'	HESSBACH	AN	NV4780	6523	49°28'	9°39'
HESELN	POPL	MU0742	5012	50°55'	7°41'	HESSBACH	STRM	NV4879	6523	49°28'	9°40'
HESELRAIN	FRST	MU6896	7217	48°43'	8°34'	HESSBACH	AN	NV4779	6523	49°28'	9°39'
HESELSBERG	RDGE	MU7124	7925	48°04'	9°57'	HESSBACH	STRM	MV4106	7115	48°48'	8°12'
HESELSTEIG	FRST	MU6996	7217	48°43'	8°35'	HESSBACH	STRM	MV4205	7115	48°48'	8°13'
HESELSTEIG	FRST	MU6796	7217	48°43'	8°33'	HESSBACH	AN	NV3353	6722	49°14'	9°27'
HESELSTEIGLE	RUAD	MU6795	7217	48°42'	8°33'	HESSBACH	STRM	NO1802	3621	52°22'	9°16'
HESELSTOCK	AN	MU3600	8122	47°51'	9°29'	HESSBACHER RANKEN	FRST	PV0689	6628	49°22'	10°28'
HESELWANG	FRST	PU1622	7929	48°02'	10°34'	HESSBÄCHLE	STRM	MV4205	7215	48°48'	8°13'
HESELWANG	FRST	PU1422	7929	48°02'	10°32'	HESSBACHSHÖHE	HILL	NV4679	6523	49°28'	9°38'
HESELWANGEN	POPL	MU9147	7719	48°17'	8°53'	HESSBERG	FRST	NA2903	6322	49°41'	9°24'
HESELWASEN	MRSH	MU7196	7217	48°43'	8°37'	HESSBERG	FARM	MB1372	4812	51°12'	7°46'
HESELWEG	RUAD	MU4210	8015	47°56'	8°13'	HESSBERG	AN	NA5002	6324	49°40'	9°41'
HESEN-B.	MT	MB3775	4714	51°13'	8°00'	HESSBERG	AN	NA5001	6324	49°40'	9°41'
HESENBERG	HILL	MU8289	7316	48°39'	8°46'	HESSBERG	HILL	PV1070	6629	49°22'	10°31'
HESENBRÜCK	FARM	ME0222	2511	53°26'	7°32'	HESSBERG	FRST	NV3235	6922	49°04'	9°26'
HESENBUHL	MDW	MU2114	7121	48°53'	9°17'	HESSBRÜGGE	FARM	LC5931	4207	51°43'	6°58'
HESENBUHL	AN	MU1276	7421	48°32'	9°10'	HESSDORF	POPL	PV3899	6331	49°38'	10°55'
HESENTAL	VAL	MU0649	7720	48°16'	9°05'	HESSDORF	POPL	NA5644	5924	50°03'	9°47'
HESEPE	POPL	MU3009	3513	52°26'	7°58'	HESE	FARM	LC9589	3910	52°04'	7°28'
HESEPER B.	HILL	MU2908	3513	52°25'	7°58'	HESE-B.	MT	MB7673	4717	51°12'	8°40'
HESEPER MOOR	MRSH	LU7611	3509	52°26'	7°11'	HESE-B.	HILL	NC6101	4525	51°27'	9°53'
HESHOP	FRST	ND1545	3221	52°45'	9°13'	HESE-B.	MT	NC2023	4321	51°39'	9°17'
HESITAL	VAL	MU5708	8016	47°55'	8°25'	HESE-GR.	DTCH	MC9701	4519	51°28'	8°58'
HESKAMP	FARM	LD9115	3510	52°28'	7°24'	HESEHECKEN BERG	MT	NV0190	6420	49°34'	9°01'
HESKAMP	FARM	LD9013	3510	52°27'	7°23'	HESEL	AN	NV2988	6622	49°22'	9°24'
HESKAMP	FARM	LD9109	3510	52°25'	7°24'	HESEL	STRM	MB7680	4726	51°16'	10°05'
HESKEM	POPL	MB8821	5219	50°44'	8°50'	HESEL	EST	MB7580	4726	51°16'	10°04'
HESKER	FARM	LC5461	4007	51°59'	6°52'	HESEL	AN	MV7664	6618	49°20'	8°40'
HESKES	FARM	LB2296	4604	51°23'	6°26'	HESEL	AN	NV1665	6621	49°20'	9°13'
HESLACH	POPL	NV1101	7220	48°46'	9°09'	HESEL	HILL	MB8924	5219	50°46'	8°50'
HESLACHB.	STRM	NV3722	7023	48°57'	9°31'	HESEL	AN	MV7727	7018	49°00'	8°41'
HESLACHER WAND	FRST	NV1001	7220	48°46'	9°08'	HESEL	STRM	MC3760	4014	51°59'	8°05'
HESLACHHOF	POPL	NV3722	7023	48°57'	9°31'	HESEL	STRM	MC3861	3914	52°00'	8°06'
HESLEBRUNNEN	AN	MU7829	7818	48°07'	8°42'	HESEL	STRM	MC3180	4014	51°59'	8°00'
HESLER	AN	NT3182	8522	47°04'	9°25'	HESEL	STRM	MC2861	4013	52°00'	7°57'
HESLER	FARM	NT7385	8225	47°43'	9°58'	HESEL	FRST	NA5103	6324	49°41'	9°43'
HESLICH	FRST	NA1744	5921	50°03'	9°14'	HESEL	FRST	MB2721	5222	50°44'	9°23'
HESLICH	AN	NA6448	5925	50°05'	9°53'	HESEL	FRST	LV7594	6409	49°35'	7°16'
HESPE	POPL	MU6945	3217	52°45'	8°32'	HESEL	AN	MV7860	6718	49°17'	8°42'
HESPE	STRM	MB2584	4613	51°18'	7°55'	HESEL	AN	MA3335	6014	49°58'	8°04'
HESPE	STRM	MB2483	4713	51°18'	7°55'	HESEL	RUAD	MA3334	6014	49°57'	8°04'
HESPE	POPL	NC0797	3620	52°19'	9°06'	HESEL	AN	NV4268	6623	49°22'	9°35'
HESPE-MIDDENSEN	POPL	NCU798	3620	52°20'	9°06'	HESEL	FARM	LC6570	3908	52°04'	7°02'
HESPECKE	POPL	MB1058	4912	51°04'	7°43'	HESEL M.	MILL	NA0075	5620	50°20'	9°00'
HESPECKE	FARM	MB2164	4813	51°07'	7°52'	HESEL SCHN.	ROAD	MA6841	5917	50°01'	8°33'
HESPECKE	POPL	MB3167	4814	51°09'	8°01'	HESEL-B.	HILL	MB5303	5424	50°35'	9°45'
HESPELING	FARM	MU0660	3611	52°22'	7°37'	HESEL-B.	HILL	LV9999	6311	49°38'	7°56'
HESPELOH	FRST	MB8420	3416	52°32'	8°46'	HESEL-B.	MT	MA6983	5517	50°24'	8°34'
HESPELOHMOOR	MRSH	MD8320	3418	52°32'	8°45'	HESEL-B.	DTCH	LA1496	5504	50°29'	6°23'
HESPEN-B.	HILL	ND1718	3421	52°31'	9°15'	HESEL-B.	STRM	LA5847	5908	50°03'	7°01'
HESPENBUSCH	FARM	MO6178	2916	53°03'	8°25'	HESEL-B.	STRM	LB1312	5304	50°38'	6°22'
HESPENBUSCH	AN	MU2265	3015	52°56'	8°17'	HESEL-B.	RDGE	MV0894	6412	49°35'	7°44'
HESPENGRUND	POPL	MU2772	7514	48°30'	8°01'	HESEL-H.	MT	MA7168	5717	50°16'	8°35'
HESPENGRUND	POPL	MU2772	7414	48°30'	8°01'	HESEL-B.	STRM	MB5437	5116	50°53'	8°21'
HESPENHAUSEN	FARM	ME2248	2312	53°40'	7°49'	HESEL-B.	DTCH	MV3181	6614	49°18'	8°03'
HESPLR-B.	STRM	LB6393	4606	51°22'	7°02'	HESEL-B.	STRM	MB6165	4816	51°08'	8°26'
HESPERANGE	POPL	KV9495	6402	49°34'	6°09'	HESEL-B.	MT	NA7254	5826	50°08'	10°01'
HESPERKI	AN	LVO594	6403	49°34'	6°18'	HESEL-BERG	RDGE	NA8556	5827	50°09'	10°11'
HESPERT	POPL	MB1147	5012	50°58'	7°44'	HESEL-BORN	WELL	NA1149	5920	50°06'	9°09'
HESPERT	FARM	LC8888	4010	51°58'	7°22'	HESEL-KPF	VAL	MB8647	5027	50°58'	10°13'
HESPESCHBUSCH	FRST	KAY819	6203	49°47'	6°11'	HESEL-KPF	AN	MB8150	5025	51°00'	9°52'
HESPRINGHAUSEN	POPL	MC9302	4519	51°26'	8°54'	HESELÄCKER	MT	NV1752	6721	49°13'	9°14'
HESS	FARM	MC6774	3817	52°07'	8°31'	HESELB.	MT	MA6983	5617	50°24'	8°34'
HESS	FRST	MU2083	7413	48°36'	7°55'	HESELHACH	POPL	NV0691	6420	49°34'	9°05'
HESS B.	STRM	MV3927	7015	49°00'	8°10'	HESELHACH	STRM	MU1734	7813	48°09'	7°53'

NAME	DESIGNATION	GRID REF.	SHEET NO.	LAT.	LONG.	NAME	DESIGNATION	GRID REF.	SHEET NO.	LAT.	LONG.
HESELBACH	POPL	MU3072	7514	48°30'	8°03'	HESELSTEIGE	AN	NV7414	7126	48°52'	10°01'
HESELBACH	POPL	MU3090	7314	48°39'	8°03'	HESELTE	FARM	LC6965	3908	52°01'	7°05'
HESELBACH	POPL	PA6977	5634	50°19'	11°22'	HESELTE	FRST	NV4042	6823	49°08'	9°33'
HESELBACH	POPL	MB0253	4911	51°01'	7°36'	HESELTE	FARM	LC6569	3908	52°03'	7°02'
HESELBACH	POPL	MB5537	5116	50°53'	8°22'	HESELTE	FARM	LC7769	3909	52°03'	7°13'
HESELBACH	AN	MU5389	7316	48°39'	8°22'	HESELTE	FARM	LC7467	3909	52°02'	7°10'
HESELBACH	STRM	MU5488	7316	48°39'	8°23'	HESELTE	POPL	LO8908	3510	52°25'	7°22'
HESELBACH	POPL	MU3173	7414	48°30'	8°04'	HESELTEICH	POPL	MC4764	3915	52°01'	8°14'
HESELBACH	STRM	MU3173	7414	48°30'	8°04'	HESELTER	AN	MV7843	6818	49°08'	8°42'
HESELBACH	DTCH	MU7922	7918	48°03'	8°43'	HESELTERN	AN	NV3167	6622	49°21'	9°26'
HESELBACH	POPL	NA9451	5827	50°06'	10°19'	HESELWIESEN	AN	NA3803	6323	49°41'	9°32'
HESELBACHER ALLMEND	FRST	MU3071	7514	48°29'	8°03'	HESELWIESEN	MDW	NV7645	6826	49°09'	10°02'
HESELBACHER KOPF	FRST	MU5388	7316	48°39'	8°22'	HESEN	FRST	MU7854	7618	48°20'	8°42'
HESELBACHER PFAO	TRL	NV0790	6420	49°34'	9°06'	HESEN	FARM	NU9707	8027	47°54'	10°18'
HESELBACHER-M	MILL	MB5437	5116	50°53'	8°21'	HESEN	AN	NU5765	7524	48°26'	9°46'
HESELBECKE	AN	MB9597	4519	51°25'	8°56'	HESEN	AN	NU6163	7524	48°25'	9°49'
HESELBECKE	POPL	MB0962	4812	51°06'	7°42'	HESEN	AN	NU5840	7724	48°13'	9°47'
HESELBERG	MT	UQ9900	7247	48°45'	13°38'	HESEN	AN	NU3054	6722	49°14'	9°25'
HESELBERG	POPL	PA3402	6331	49°39'	10°52'	HESEN	POPL	PC2264	3930	52°01'	10°47'
HESELBERG	MT	PV1145	6929	49°03'	10°31'	HESEN	FARM	LB1285	4703	51°17'	6°18'
HESELBERG	FRST	NT0986	8220	47°44'	9°07'	HESEN BURG	MT	MB5534	5116	50°51'	8°22'
HESELBERG	SLP	UQ1557	6740	49°14'	12°28'	HESEN DENKM.	MONU	MA4138	6015	49°59'	8°11'
HESELBERG	FRST	NB6285	4625	51°19'	9°53'	HESEN EICHE	MONU	MA9171	5719	50°17'	8°52'
HESELBERGHS. B. WASSERTRÜDINGEN	BLOG	PV1136	6929	49°04'	10°31'	HESEN M.	MILL	NC3104	4522	51°29'	9°27'
HESELBOL	AN	MU8435	7818	48°10'	8°47'	HESEN MÜHLE	MILL	MV7784	6418	49°30'	8°41'
HESELBRONN	POPL	NV5051	6724	49°13'	9°41'	HESEN TAL	VAL	NC1961	3921	52°00'	9°17'
HESELBRUNN	FRST	NU4098	7223	48°44'	9°32'	HESEN-B.	MT	NA2996	5422	50°31'	9°25'
HESELBRUNN-GR.	VAL	NV1794	6321	49°36'	9°14'	HESEN-B.	HILL	NB5595	4524	51°24'	9°47'
HESELBRUNNEN	SPRG	MV8179	6518	49°28'	8°44'	HESEN-B.	HILL	MB9509	5319	50°38'	8°56'
HESELBRUNNEN	WELL	NV1793	6421	49°35'	9°14'	HESEN-B.	STRM	NC4514	4423	51°34'	9°39'
HESELBRUNNER TAL	VAL	MU8684	7318	48°36'	8°49'	HESEN-B.	HILL	NC9311	4428	51°32'	10°20'
HESELBÜHL	AN	NU2007	8021	47°55'	9°16'	HESEN-B.	HILL	NC8120	4327	51°37'	10°10'
HESELDORF	POPL	NA2169	5721	50°16'	9°17'	HESEN-B.	HILL	MC8124	4318	51°40'	8°44'
HESELDORFER M.	MILL	NA2169	5721	50°16'	9°17'	HESEN-GRÄBER	CARN	NA1839	5921	50°00'	9°15'
HESELE	FARM	LC7444	4109	51°50'	7°10'	HESEN-KPF	MT	MB9166	4819	51°09'	8°52'
HESELE-BGE.	MT	MC5569	3916	52°04'	8°20'	HESEN-M.	MILL	NA3797	5423	50°31'	9°31'
HESELER	FARM	MC4040	4114	51°48'	8°08'	HESEN-M.	MILL	PV3393	6431	49°34'	10°50'
HESELER	POPL	MC3838	4214	51°47'	8°06'	HESEN-M.	MILL	MA6977	5617	50°21'	8°34'
HESELER	FARM	MC3738	4214	51°47'	8°05'	HESEN-M.	MILL	NA6193	5525	50°29'	9°52'
HESELESBERG	HILL	PV1900	7229	48°44'	10°37'	HESEN-T	VAL	NA1808	6221	49°43'	9°15'
HESELFURT	FARM	QU2026	7937	48°03'	11°57'	HESEN-T.	VAL	NA2136	6021	49°59'	9°17'
HESELGAARD	FARM	NF3383	1123	54°54'	9°31'	HESENÄCKER	AN	NV0378	6520	49°27'	9°02'
HESELGRUND	FRST	MB6537	5117	50°53'	8°30'	HESENNAU	POPL	NB7092	4626	51°22'	10°01'
HESELHART	AN	MV9217	7019	48°54'	8°53'	HESENNAU	POPL	NV6651	6725	49°12'	9°55'
HESELHURST	POPL	MU1774	7413	48°31'	7°53'	HESEN B.	STRM	NV6359	6725	49°17'	9°52'
HESELICH	FRST	NV3483	6522	49°30'	9°28'	HESENBAUM	AN	NA7636	6026	49°58'	10°04'
HESELING	FARM	LC5368	3907	52°03'	6°52'	HESENBERG	FRST	PV1369	7529	48°28'	10°32'
HESELINGERB.	STRM	LV0490	6403	49°32'	6°17'	HESENBERG	POPL	MU2744	7714	48°15'	8°01'
HESELKAMP	FARM	LB5295	4607	51°23'	6°52'	HESENBERG	AN	MU6829	7817	48°07'	8°34'
HESELLOHE	POPL	PV6002	7233	48°45'	11°11'	HESENBERG	POPL	LB8897	4510	51°25'	7°23'
HESELMANN	FARM	LC8941	4110	51°48'	7°23'	HESENBERG	AN	NU2836	7822	48°11'	9°23'
HESELMANN	FARM	MC4624	4315	51°40'	8°13'	HESENBERG	FARM	LB8089	4609	51°20'	7°17'
HESELMANN	FARM	LC8856	4010	51°57'	7°22'	HESENBERG	AN	NV0071	6620	49°23'	9°00'
HESELMANN	FARM	LC8756	4010	51°57'	7°22'	HESENBERGER SIEPEN	STRM	MB3189	4614	51°21'	8°01'
HESELMANN	FARM	LC9039	4210	51°47'	7°25'	HESENBIEMEL	FARM	QT0784	8336	47°41'	11°46'
HESELMANN	FARM	MC3032	4213	51°44'	7°59'	HESENBLECK	FARM	LB6090	4607	51°21'	6°59'
HESELMANN	FARM	MC2132	4213	51°44'	7°52'	HESENBREITE	AN	NT2787	8222	47°44'	9°22'
HESELMANNSHOF	FARM	LC4715	4406	51°34'	6°47'	HESENBRÜCKER M.	MILL	MA9599	5419	50°33'	8°56'
HESELMETIER	FARM	MC2993	3713	52°17'	7°58'	HESENBRÜHL	MDW	NU1766	7521	48°27'	9°14'
HESELMÜHLE	MILL	PV1654	6729	49°14'	10°35'	HESENBRÜHL	AN	MU8837	7819	48°11'	8°50'
HESELMÜHLEN	MILL	NF4948	1424	54°35'	9°46'	HESENBRÜHL	HILL	PV9224	7035	48°56'	11°37'
HESELMÜHLSCHLAG	FRST	UQ2091	6441	49°33'	12°31'	HESENBRÜHL	AN	NU5733	7824	48°09'	9°46'
HESELN	AN	MB9812	5319	50°40'	8°58'	HESENBRÜHL	MT	NC0504	4520	51°29'	9°04'
HESELN	POPL	LB8302	5410	50°33'	7°21'	HESENBRÜHL	AN	MU6817	7917	48°00'	8°34'
HESELN	AN	MA2114	6213	49°46'	7°54'	HESENBUSCH	FRST	MV3216	7114	48°54'	8°04'
HESELN	POPL	MC5369	3915	52°04'	8°19'	HESENDAMM	DAM	PC2167	3930	52°02'	10°46'
HESELN	POPL	LB9371	4810	51°11'	7°28'	HESENDELL	VAL	MA0100	6311	49°39'	7°38'
HESELNBERG	AN	NA0890	5520	50°28'	9°07'	HESENDORF	POPL	NC0379	3820	52°10'	9°02'
HESELNFELD	FARM	MO4254	3114	52°50'	8°08'	HESENDORFER WIESEN	MDW	NC0480	3820	52°10'	9°04'
HESELRAIN	FRST	NV3695	6323	49°36'	9°30'	HESENECK	FRST	MU2743	7714	48°14'	8°01'
HESELRAIN	AN	NV4042	6823	49°08'	9°33'	HESENER FORST	FRST	PC1864	3930	52°01'	10°43'
HESELROD	AN	MB9915	5319	50°41'	8°59'	HESENER-FORST	FRST	PC1962	3930	52°00'	10°44'
HESELS-B.	SLP	NA1921	6121	49°50'	9°16'	HESENGÄRTEN	AN	MV7174	6517	49°25'	8°36'
HESELS-GR.	DTCH	LA4148	5906	50°04'	6°47'	HESENGRÄBEN	VAL	NB6520	5225	50°44'	9°55'
HESELS-M.	MILL	NA1920	6121	49°50'	9°16'	HESENGRUND	VAL	MC8508	4418	51°31'	8°47'
HESELS-T.	VAL	PA6818	6234	49°47'	11°20'	HESENGRUND	VAL	QV1651	6837	49°10'	11°58'
HESELSBERG	MT	MV0658	6712	49°16'	7°43'	HESENHAGEN	FRST	NB4175	4723	51°13'	9°35'
HESELSCHACHEN	FRST	MV0377	6512	49°26'	7°40'	HESENHAIN	FRST	NB0402	5420	50°34'	9°04'
HESELSCHWANG	RUIN	NU7299	7225	48°44'	9°59'	HESENHALDE	SLP	NU2168	7521	48°28'	9°17'
HESELSOORF	POPL	UR2607	6341	49°41'	12°35'	HESENHAMMER	POPL	MB1755	4912	51°02'	7°49'
HESELSEE	AN	MV8741	6818	49°07'	8°49'	HESENHART	FRST	MU7228	7817	48°06'	8°37'
HESELSKOPF	HILL	NB7481	4726	51°16'	10°49'	HESENHART	FRST	MA0384	5511	50°24'	7°38'
HESELSIESEL	AN	LA3990	5506	50°26'	6°44'	HESENHART	BLDG	NB4423	5223	50°45'	9°37'
HESELSTALL	FARM	NT9498	8127	47°50'	10°16'	HESENHAUS	BLOG	LA3077	5605	50°19'	6°37'

NAME	DESIGNATION	GRID REF.	SHEET NO.	LAT.	LONG.	NAME	DESIGNATION	GRID REF.	SHEET NO.	LAT.	LONG.
HESSENHEGE	FRST	N82406	5322	50°36'	9°20'	HESSLAR	FRST	M87958	4918	51°04'	8°42'
HESSENHOF	FARM	PV7007	7233	48°48'	11°19'	HESSLAR	POPL	NA6136	6025	49°58'	9°51'
HESSENHOF	FARM	LC4324	4306	51°39'	6°44'	HESSLAR	POPL	N83365	4822	51°08'	9°28'
HESSENHOLZ	FRST	PA0902	6329	49°40'	10°31'	HESSLARER GRABEN	GRGE	NA6139	5925	50°00'	9°51'
HESSENHÜTTE	BLOG	MA2504	6313	49°41'	7°58'	HESSLARER KREUZ	FRST	NA6239	5925	50°00'	9°52'
HESSENJAKOBS-GR.	DTCH	MA9566	5719	50°15'	8°56'	HESSLARER-GR.	VAL	NA5935	6024	49°58'	9°49'
HESSENJAKOBSBORN	WELL	MA9566	5719	50°15'	8°56'	HESSLER	AN	NV1837	6921	49°05'	9°15'
HESSENKAMP	FRST	M86498	4516	51°26'	8°24'	HESSLER	HILL	MA4036	6015	49°58'	8°10'
HESSENKOPF	MT	NC9549	4128	51°53'	10°23'	HESSLER	POPL	LC6510	4408	51°31'	7°03'
HESSENKÜPPEL	HILL	N82213	5321	50°40'	9°14'	HESSLER	HILL	MA6790	5517	50°28'	8°32'
HESSENKRZ.	SHR	NA1738	6021	50°00'	9°14'	HESSLER	AN	NU9487	7327	48°38'	10°17'
HESSENLIEDE	FRST	N86004	5425	50°35'	9°51'	HESSLER	AN	LA4111	6206	49°44'	6°47'
HESSENLOCH	FRST	MV4336	6915	49°04'	8°13'	HESSLER	MT	M85652	4916	51°01'	8°22'
HESSENLOCH	VAL	LV9378	6511	49°27'	7°31'	HESSLER BR.	WELL	NA3927	6123	49°54'	9°32'
HESSENM.	MILL	M83001	5414	50°33'	8°01'	HESSLER M.	MILL	M87840	5018	50°55'	8°41'
HESSENMAAR	FRST	LA2899	5405	50°31'	6°34'	HESSLER-B.	MT	MV1644	6813	49°09'	7°51'
HESSENMÜHLE	MILL	LA0126	6103	49°51'	6°14'	HESSLERHOF	EST	MA4842	5915	50°02'	8°16'
HESSENMÜHLE	MILL	PA0753	5829	50°07'	10°30'	HESSLERS-GR.	VAL	PA8056	5835	50°08'	11°31'
HESSENRAIN	FRST	MU6475	7417	48°32'	8°31'	HESSLERSCHLAG	FRST	NA3927	6123	49°54'	9°32'
HESSENREUTH	POPL	QA1422	6137	49°44'	11°59'	HESSLERWEG	ROAD	NA3927	6123	49°54'	9°32'
HESSENREÜTHER STR.	ST	QA1320	6237	49°48'	11°58'	HESSLERWIES-GRO.	VAL	NA3927	6123	49°54'	9°32'
HESSENRUO	MOW	NA0482	5620	50°23'	9°04'	HESSLERSBERG	FRST	NV2436	6922	49°05'	9°20'
HESSENSCHANZE	SO	N82986	4622	51°19'	9°25'	HESSLICH	FRST	MV8881	6519	49°29'	8°50'
HESSENSCHNEIDER	FARM	NU6420	7925	48°02'	9°52'	HESSLICH	FRST	MV8881	6519	49°29'	8°50'
HESSENSPRUNG	AN	MA8989	5519	50°27'	8°51'	HESSLICH	FRST	MV9488	6419	49°33'	8°55'
HESSENSTIGE	AN	MU9647	7719	48°17'	8°05'	HESSLICH	AN	MV7579	6517	49°28'	8°40'
HESSENSTEIGER M.	MILL	MA3709	6214	49°44'	8°08'	HESSLING	FARM	LC5636	4207	51°45'	6°55'
HESSENSTEIN	MT	UQ7519	7045	48°55'	13°17'	HESSLING	FARM	LC6368	3908	52°03'	7°00'
HESSENSTEIN	TWR	PF0021	1629	54°20'	10°32'	HESSLING	FARM	LC9191	3710	52°15'	7°24'
HESSENSTRASSE	ROAD	MA2463	5713	50°13'	7°56'	HESSLING	FARM	LC8889	3710	52°14'	7°22'
HESSENSTRASSE	ROAD	MA5889	5516	50°27'	8°25'	HESSLING	FARM	LC5242	4107	51°48'	6°51'
HESSENSTRASSE	ROAD	MA5585	5516	50°25'	8°22'	HESSLING PLATZ	POPL	LC5235	4207	51°45'	6°52'
HESSENSTRASSE	ST	MA5074	5615	50°22'	8°18'	HESSLINGEN	POPL	LV5449	6807	49°11'	7°00'
HESSENSTRASSE	ST	MA4577	5615	50°20'	8°14'	HESSLINGEN	POPL	LV5449	6808	49°11'	7°00'
HESSENSTRASSE	ROAD	MA5422	5616	49°51'	8°22'	HESSLINGEN	POPL	P02210	3530	52°26'	10°47'
HESSENTAL	VAL	MU7932	7818	48°08'	8°43'	HESSLINGEN	POPL	NC1577	3821	52°09'	9°13'
HESSENTAL	VAL	NU7035	7825	48°10'	9°56'	HESSLINGER B.	STRM	NC1577	3821	52°09'	9°13'
HESSENTAL	FRST	MU0129	7812	48°06'	7°40'	HESSLINGSHOF	EST	NV4269	6623	49°22'	9°35'
HESSENTAL	VAL	PV6217	7133	48°53'	11°13'	HESSLINGSHOFER TAL	VAL	NV4268	6623	49°22'	9°35'
HESSENTAL	VAL	NA6215	6225	49°47'	9°52'	HESSLOCH	POPL	MA4510	6215	49°44'	8°14'
HESSENTAL	AN	NU7349	7725	48°17'	9°59'	HESSLOH	POPL	MC8860	4019	51°59'	8°50'
HESSENTAL	VAL	PC0349	4129	51°53'	10°30'	HESSNERT	FRST	NA5218	6124	49°44'	9°43'
HESSENTAL	VAL	PC0747	4129	51°52'	10°33'	HESSWALD	FRST	N83005	5322	50°36'	9°25'
HESSENTAL	VAL	N87492	4626	51°22'	10°04'	HESSWINKEL	AN	NU2739	7722	48°12'	9°22'
HESSENTAL	VAL	NC9311	4428	51°32'	10°20'	HESTERT	POPL	P03359	3131	52°52'	10°59'
HESSENTAL	POPL	NV5638	6924	49°05'	9°46'	HESTEMAAS	FARM	NF5951	1325	54°36'	9°55'
HESSENTAL	AN	NV1068	6620	49°22'	9°08'	HESTEN-B.	MT	M82382	4713	51°17'	7°54'
HESSENTAL	VAL	NC1960	4021	51°59'	9°17'	HESTENBACH	AN	NV5536	6924	49°04'	9°45'
HESSENTAL	POPL	NV5639	6824	49°06'	9°46'	HESTENMOOR	MRSH	P00425	3429	52°34'	10°32'
HESSENTALER HALDE	FRST	NV5738	6924	49°05'	9°47'	HESTER-B.	HILL	PD1532	3330	52°37'	10°42'
HESSENTALER-GRD.	VAL	NA2530	6022	49°55'	9°21'	HESTER-B.	HILL	ND8054	3127	52°50'	10°11'
HESSENTHAL	FARM	QTO798	8136	47°48'	11°46'	HESTER-B.	HILL	ND2651	3122	52°48'	9°23'
HESSENTHAL	POPL	NA2030	6021	49°55'	9°17'	HESTER-BGE.	HILL	N09816	3528	52°29'	10°26'
HESSENTOBEL	VAL	MU3347	7714	48°16'	8°06'	HESTERBERG	POPL	M09929	3319	52°37'	8°59'
HESSENWALD	FRST	NV5306	7124	48°48'	9°43'	HESTERBERG	POPL	M04828	3319	52°36'	8°58'
HESSENWEG	ROAD	NC9448	4128	51°52'	10°22'	HESTERHÖGE	FARM	M05756	3116	52°51'	8°22'
HESSENWEG	ST	MC0766	3911	52°02'	7°38'	HESTERKRUG	BLOG	M04995	2715	53°12'	8°14'
HESSENWEG	ROAD	MC1163	3912	52°01'	7°42'	HESTERN	FARM	M06771	3017	52°59'	8°31'
HESSENWEG	ROAD	MC0863	3912	52°01'	7°40'	HESTERN	FARM	ND9904	3628	52°23'	10°27'
HESSENWIESE	AN	N80912	5320	50°40'	9°08'	HESTERORT	FARM	M05979	2916	53°03'	8°23'
HESSENWIESEN	AN	MU6266	7516	48°27'	8°29'	HESTERT	POPL	LC1421	4303	51°37'	6°19'
HESSER BERG	HILL	TR8422	6138	49°49'	12°00'	HESTERT	POPL	L89189	4610	51°20'	7°26'
HESSERBERG	MT	QA1522	6137	49°49'	11°59'	HESTERTHARDT	FARM	L89188	4610	51°20'	7°26'
HESSERHAU	FRST	NU6163	7525	48°25'	9°49'	HESTERTHARDT	FRST	L89188	4610	51°20'	7°26'
HESSERRODE	POPL	N82960	4922	51°05'	9°25'	HESTHOLM	ISL	NF4241	1423	54°31'	9°39'
HESETT	AN	MU1757	7613	48°22'	7°53'	HESTOFT	POPL	NF4745	1424	54°33'	9°44'
HESETANNEN	FRST	LD9350	3210	52°47'	7°25'	HESTOFTER HOLZ	FRST	NF4647	1424	54°34'	9°43'
HESSHAIDE	FRST	NA2318	6121	49°49'	9°19'	HESTREUX	FRST	K89006	5402	50°34'	6°02'
HESSHEIDE	AN	M03848	3214	52°47'	8°05'	HESTRUP	POPL	M00323	3411	52°33'	7°34'
HESSHEIM	POPL	MV5088	6415	49°33'	8°19'	HESTRUP	POPL	NC0358	4020	51°58'	9°02'
HESSICH	FRST	NV2140	6821	49°07'	9°17'	HESWELLER	POPL	LA7645	5909	50°03'	7°16'
HESSIGHEIM	POPL	NV1326	7021	48°59'	9°11'	HESZLENB.	STRM	NU3294	7322	48°42'	9°26'
HESSING	FARM	LC5958	4007	51°57'	6°57'	HESZLENB.	STRM	NU3194	7222	48°42'	9°25'
HESSING	FARM	MC3628	4214	51°42'	8°04'	HESZLERS-M./GRUMMETS-M./	MILL	N80504	5420	50°35'	9°04'
HESSING	FARM	LC5564	3907	52°00'	6°53'	HET VEN	MRSH	K89576	4702	51°12'	6°04'
HESSINGSHAUSEN	FARM	M88093	4618	51°23'	8°43'	HETBERGE	FARM	L87787	4609	51°19'	7°14'
HESSINGSKATH	FARM	LC3929	4306	51°41'	6°40'	HETBLECK	FARM	L88188	4609	51°20'	7°17'
HESSISCH-LICHTENAU	POPL	N85072	4824	51°12'	9°43'	HETEL-B.	HILL	PC0365	3929	52°01'	10°31'
HESSKAMP	FARM	MD1729	3312	52°36'	7°46'	HETELBERG	HILL	T09844	6839	49°07'	12°14'
HESSKAMP	POPL	MC8256	4018	51°57'	8°44'	HETELN MOOR	MRSH	N06658	3125	52°52'	9°59'
HESSL	FARM	UP7051	7745	48°18'	13°15'	HETELS-B.	STRM	LV9078	6510	49°27'	7°29'
HESSLACH	POPL	PA9537	6036	49°57'	11°43'	HETENDORF	POPL	N06958	3126	52°52'	10°01'
HESSLACH-B.	STRM	PA9638	6036	49°58'	11°44'	HETENDORFER FÜRSTE	FRST	N06658	3125	52°52'	9°59'
HESSLACHSHOF	POPL	NV5566	6624	49°21'	9°46'	HETELD	FARM	LC6323	4308	51°38'	7°01'

NAME	DESIGNATION	GRID REF.	SHEET NO.	LAT.	LONG.	NAME	DESIGNATION	GRID REF.	SHEET NO.	LAT.	LONG.
HETGESHAIN	FRST	NA2097	5421	50°31'	9°17'	HETTLICH	POPL	MC3790	3714	52°15'	8°05'
HETHEIER	FARM	L88094	4609	51°23'	7°17'	HETTLINGEN	POPL	PU2377	7430	48°32'	10°40'
HETJERSHAUSEN	POPL	NC5909	4425	51°32'	9°51'	HETTLINGEN	POPL	PU2277	7429	48°32'	10°39'
HETTLERSBERG	HILL	NU8926	7927	48°05'	10°11'	HETTLISWEILER	FARM	PU2595	7230	48°42'	10°42'
HETTLINGEN	POPL	NE4240	2323	53°36'	9°38'	HETTMECKE	STRM	MB4698	4515	51°26'	8°13'
HETTLINGER BINNENLEBE	STRM	NE4338	2423	53°35'	9°39'	HETTSTAUT	POPL	NA5817	6124	49°48'	9°49'
HETTLINGER MOOR	AN	NE4741	2324	53°37'	9°43'	HETTSTAUT	POPL	NA5816	6224	49°48'	9°49'
HETTLINGER NEUENKOOG	FARM	NE4243	2323	53°38'	9°38'	HETTSTAUTER BERG	AN	NA6016	6225	49°48'	9°50'
HETTLINGER SCHANZSAND	MOW	NE3941	2323	53°37'	9°35'	HETTSTAUTER STEIG	ST	NA6216	6225	49°48'	9°52'
HETTLINGER SCHANZE	AN	NE4039	2323	53°36'	9°36'	HETTSTAUTERHOF	EST	NA6117	6125	49°48'	9°51'
HETTLINGERDE ICH	FARM	NE4142	2323	53°37'	9°37'	HETVERT	MT	MB3081	4714	51°17'	8°00'
HETSCH-B.	HILL	LV5077	6507	49°26'	6°56'	HETZ-B.	HILL	LV3489	6406	49°32'	6°43'
HETSCH-M.	MILL	MV2083	6413	49°30'	7°54'	HETZ-B.	MT	MB1320	5212	50°43'	7°46'
HETSCHBACH	POPL	MA9817	6119	49°48'	8°58'	HETZ-B.	HILL	MB9803	5419	50°35'	8°58'
HETSCHBACH	POPL	PA2883	5630	50°23'	10°48'	HETZBACH	POPL	MV9993	6419	49°35'	8°59'
HETSCHBACHER WEG	ROAD	PA2682	5630	50°23'	10°46'	HETZBERG	HILL	NA9041	5927	50°01'	10°16'
HETSCHLE	FRST	MU6190	7316	48°40'	8°28'	HETZBR.	WELL	NV0495	6320	49°36'	9°04'
HETSCHEN B.	STRM	LV7247	6809	49°10'	7°14'	HETZBUSCH	FRST	LA5970	5708	50°16'	7°01'
HETSCHEN-B.	STRM	LV7045	6809	49°09'	7°13'	HETZBERG	EST	NB8535	5127	50°52'	10°13'
HETSCHENHOF	POPL	NV5319	7024	48°55'	9°43'	HETZEL	AN	MU9269	7519	48°28'	8°53'
HETSCHETHOF	FARM	MU6090	7316	48°40'	8°28'	HETZEL	FARM	LCC2115	4404	51°33'	6°25'
HETSCHINGSMÜHLE	MILL	PA2849	5930	50°05'	10°47'	HETZEL	FRST	MB8626	5218	50°47'	8°48'
HETSCHLARRANGEN	FRST	QA0859	5837	50°09'	11°55'	HETZEL-T.	VAL	MV2180	6513	49°28'	7°55'
HETSCHMÜHLE	MILL	MB7528	5117	50°48'	8°39'	HETZELENSTEICH	AN	NU4682	7423	48°35'	9°37'
HETSCHWANG	POPL	NU8958	7627	48°22'	10°12'	HETZELHF.	FARM	MU4548	7715	48°17'	8°16'
HETT-B.	HILL	NC7785	3726	52°13'	10°08'	HETZELHOF	RUIN	NU6953	6725	49°14'	9°57'
HETT-B.	ROGE	NC5965	3925	52°02'	9°52'	HETZELHÖHE	AN	NV6760	6725	49°17'	9°55'
HETT-B.	MT	NC0766	3920	52°03'	9°06'	HETZELHÜLZ	FRST	UQ2945	6841	49°08'	12°40'
HETTELSHERG	POPL	NV9015	7127	48°53'	10°14'	HETZELLOCH	VAL	MU4448	7715	48°17'	8°15'
HETTEN	POPL	PT4996	8131	47°48'	10°59'	HETZELS-B.	MT	MV0998	6312	49°38'	7°44'
HETTEN-B.	POPL	PT4996	8132	47°48'	10°59'	HETZELSBERG	AN	NV4020	7023	48°56'	9°33'
HETTENB.	STRM	PU3859	7631	48°22'	10°52'	HETZELSBERG	WELL	MV6119	7016	48°55'	8°28'
HETTENB.	STRM	NV4462	6623	49°18'	9°37'	HETZELSDORF	POPL	UQ4239	6943	49°05'	12°50'
HETTENBACH	MOW	MV9168	6619	49°22'	8°53'	HETZELWIESEN	MDW	MV6019	7016	48°55'	8°27'
HETTENBACHER HOLZ	FRST	NV4463	6623	49°19'	9°37'	HETZELWIESEN	MDW	NB1712	5321	50°40'	9°14'
HETTENBERG	AN	NU1139	7720	48°12'	9°09'	HETZEN-B.	MT	PA7340	6034	49°59'	11°25'
HETTENBERG	AN	MV9454	6719	49°14'	8°55'	HETZEN-T.	VAL	LV9492	6411	49°34'	7°32'
HETTENBODEN	FRST	MA1748	5913	50°05'	7°50'	HETZENBACH	FARM	TP8387	7438	48°36'	12°04'
HETTENHAIN	POPL	MA3453	5814	50°07'	8°05'	HETZENBACH	POPL	UQ0946	6840	49°08'	12°23'
HETTENHAINER M.	MILL	MA3554	5814	50°08'	8°05'	HETZENBACHER HÖHE	ROGE	UQ0846	6840	49°08'	12°22'
HETTENHAINER WALD	FRST	MA3553	5814	50°07'	8°05'	HETZENBERG	POPL	UP3461	7642	48°23'	12°46'
HETTENHAINER WALD	FRST	MA3651	5814	50°06'	8°07'	HETZENBERG	FARM	UQ4047	6842	49°09'	12°49'
HETTENHAUSEN	POPL	LV9566	6611	49°20'	7°34'	HETZENBERG	HILL	UQ3356	6742	49°14'	12°43'
HETTENHAUSEN	POPL	NA5789	5524	50°27'	9°48'	HETZENBICHL	POPL	TN9399	8139	47°49'	12°14'
HETTENKIRCHEN	POPL	QU0378	7436	48°31'	11°45'	HETZENBR.	WELL	NV0323	7020	48°58'	9°02'
HETTENKOFEN	POPL	TP9677	7439	48°31'	12°14'	HETZENBR.	SPRG	NV7065	6625	49°20'	9°58'
HETTENKUFEN	POPL	UV4308	7143	53°18'	12°38'	HETZENBÜHL	FRST	NV4724	7023	48°58'	9°38'
HETTENLEIDELHEIM	POPL	MV3387	6414	49°32'	8°04'	HETZENDORF	POPL	PA7304	6334	49°40'	11°24'
HETTENROOT	POPL	LA7411	6209	49°44'	7°15'	HETZENGRUND	VAL	NV0213	7120	48°52'	9°02'
HETTENSACH	STRM	NV6932	6925	49°02'	9°56'	HETZENGRUND	FRST	MV9259	6719	49°17'	8°53'
HETTENSBERG	POPL	NV7042	6925	49°02'	9°58'	HETZENGRÜNDE	VAL	NV7775	6523	49°25'	9°39'
HETTENSEE	HILL	NB0963	4820	51°07'	9°08'	HETZENHAUSEN	POPL	PU9358	7635	48°21'	11°37'
HETTENSEN	POPL	NC5418	4324	51°37'	9°47'	HETZENHOF	FARM	MB8766	5735	50°13'	11°37'
HETTENSHAUSEN	POPL	PU8575	7535	48°30'	11°30'	HETZENHOF	FARM	NV5318	7024	48°55'	9°43'
HETTENSHAUSEN	POPL	PU8575	7435	48°30'	11°30'	HETZENHOLZ	POPL	NV5003	7224	48°47'	9°41'
HETTENSWIL	POPL	MT3969	8415	47°34'	8°11'	HETZENHOLZ	POPL	L88440	5010	50°54'	7°21'
HETTERICHSBÜHL	AN	NV2388	6421	49°33'	9°19'	HETZENHOLZ	POPL	L88440	5110	50°54'	7°21'
HETTERLIN	AN	MV8825	7019	48°59'	8°50'	HETZENLOCH	FRST	MV9164	6619	49°20'	8°53'
HETTERS-B.	MT	LA5546	5907	50°03'	6°58'	HETZENMATTBÄCHLE	STRM	MT2369	8413	47°34'	7°59'
HETTERS-B.	STRM	NT9360	8527	47°29'	10°14'	HETZENMÜHLE	MILL	PA7068	5734	50°14'	11°23'
HETTERS-B.	HILL	LV7885	6409	49°30'	7°19'	HETZENMÜHLE	MILL	NU8642	7727	48°13'	10°10'
HETTERS-B.	HILL	NA2778	5622	50°21'	9°23'	HETZENNEST	POPL	PA8335	6035	49°56'	11°33'
HETTERSBERG	STRM	LV6487	6408	49°31'	7°07'	HETZENSPRUNG	AN	NV5084	6424	49°30'	9°41'
HETTERSCHIEOT	POPL	L86089	4607	51°20'	6°59'	HETZENTEICH	VAL	NV5161	6624	49°18'	9°42'
HETTERSCHIEOT	POPL	L86089	4608	51°20'	6°59'	HETZER	HILL	QA0411	6236	49°43'	11°50'
HETTERSHEIM	POPL	MU0002	8112	47°52'	7°40'	HETZERATH	POPL	L80959	4903	51°03'	6°17'
HETTERSREUTH	POPL	PA8444	5935	50°01'	11°34'	HETZERATH	POPL	LA4327	6106	49°52'	6°49'
HETTERSROTH	POPL	NA1977	5621	50°21'	9°16'	HETZERODER	POPL	NB5665	4824	51°08'	9°48'
HETTERSTAL	VAL	MA1546	5912	50°04'	7°49'	HETZFELD	AN	NU6669	7525	48°28'	9°53'
HETTHURN	POPL	ME7622	2517	53°27'	8°38'	HETZFELDER-B.	STRM	NA6906	6225	49°42'	9°58'
HETTIGENBERG	MT	NU3152	7622	48°19'	9°25'	HETZHOFF	POPL	LA5843	5908	50°01'	7°01'
HETTIGENBEUERN	POPL	NV1992	6421	49°35'	9°16'	HETZHOFFEN	AN	MT6396	8117	47°49'	8°31'
HETTIGHF.	FARM	MU3314	8014	47°58'	8°06'	HETZINGER HECK	FRST	L81917	5304	50°41'	6°26'
HETTING	FRST	ME3216	2613	53°23'	7°59'	HETZINGERHOF	EST	L82117	5304	50°41'	6°28'
HETTINGEN	POPL	NU1740	7721	48°13'	9°14'	HETZISWEILER	POPL	NU5913	8024	47°58'	9°47'
HETTINGEN	POPL	NV2685	6422	49°31'	9°22'	HETZLENMÜHLE	MILL	MT2578	8314	47°39'	8°00'
HETTINGERTAL	VAL	NU1842	7721	48°14'	9°14'	HETZLERWIESE	MDW	MB8904	5419	50°35'	8°50'
HETTINGER WEG	ROAD	NV2690	6422	49°34'	9°22'	HETZLES	POPL	PA5300	6332	49°38'	11°07'
HETTISRIED	POPL	NT8495	8126	47°48'	10°07'	HETZLESBACH	STRM	NV5723	6624	49°19'	9°47'
HETTLAGE	FARM	MC3889	3714	52°15'	8°05'	HETZLESBERG	HILL	NV2241	6821	49°07'	9°18'
HETTLAGE	FARM	MC1694	3712	52°17'	7°46'	HETZLESER-BERG / LEYER-B.	MT	PA5601	6332	49°38'	11°10'
HETTLAGE	POPL	MC2894	3713	52°17'	7°56'	HETZLINSHOFEN	POPL	NU9111	8027	47°57'	10°13'
HETTLERS-BR.	WELL	NA3930	6023	49°55'	9°32'	HETZLOCH	FRST	MB4912	5315	50°39'	8°17'
HETTLES-GRO	VAL	NA5212	6224	49°45'	9°43'	HETZLOS	POPL	NA6259	5825	50°11'	9°52'

NAME	DESIGNATION	GRID REF.	SHEET NO.	LAT.	LONG.	NAME	DESIGNATION	GRID REF.	SHEET NO.	LAT.	LONG.
HEITZMANNSDORF	POPL	U02069	6641	49°21'	12°31'	HEUACKER WEG	ROAD	NV3492	6422	49°35'	9°28'
HEITZPLATZ GERÄUMT	ROAD	QU1632	7837	48°06'	11°54'	HEUALLÉE	ROAD	NU0681	7420	48°35'	9°05'
HEITZWEG	FRST	NV0222	7020	48°57'	9°02'	HEUAUE	AN	MV7469	6617	49°22'	8°38'
HEITZWEGE	POPL	ND2794	2822	53°12'	9°24'	HEUBACH	STRM	MU5049	7715	48°17'	8°20'
HEITZWEILER	POPL	NV9758	6728	49°16'	10°20'	HEUBACH	POPL	MA9721	6119	49°50'	8°58'
HEITZWINKEL	FRST	MU6579	7417	48°34'	8°32'	HEUBACH	STRM	U03520	7042	48°55'	12°45'
HEU 8.	MT	NA0006	6220	49°42'	9°00'	HEUBACH	STRM	MU5050	7615	48°18'	8°20'
HEU BERG	HILL	NA7953	5826	50°07'	10°06'	HEUBACH	POPL	MT4081	8315	47°41'	8°12'
HEU PFAD	AN	NV0514	7120	48°53'	9°04'	HEUBACH	STRM	MT4180	8315	47°40'	8°13'
HEU WEG	ROAD	LD9560	3110	52°53'	7°26'	HEUBACH	VAL	MV7888	6418	49°33'	8°42'
HEU-B.	SLP	NA5150	5824	50°06'	9°43'	HEUBACH	STRM	NU4994	7224	48°42'	9°40'
HEU-B.	STRM	NA1812	6221	49°46'	9°15'	HEUBACH	POPL	NV6804	7225	48°47'	9°56'
HEU-B.	STRM	NA1609	6221	49°44'	9°13'	HEUBACH	STRM	UV4418	7143	53°23'	12°39'
HEU-B.	MT	N86863	4825	51°07'	9°58'	HEUBACH	FRST	PA7391	5534	50°27'	11°26'
HEU-B.	HILL	PC1013	4429	51°33'	10°35'	HEUBACH	STRM	PT2884	8230	47°42'	10°43'
HEU-B.	HILL	N87171	4826	51°11'	10°01'	HEUBACH	STRM	PT2984	8330	47°42'	10°43'
HEU-B.	STRM	LC7343	4109	51°49'	7°10'	HEUBACH	STRM	PA4155	5831	50°08'	10°58'
HEU-B.	STRM	LC7642	4109	51°49'	7°12'	HEUBACH	STRM	NU4993	7324	48°41'	9°40'
HEU-B.	STRM	LC7941	4109	51°48'	7°14'	HEUBACH	STRM	MU3618	7914	48°01'	8°08'
HEU-B.	HILL	MA3357	5814	50°10'	8°04'	HEUBACH	POPL	PA2749	5930	50°05'	10°47'
HEU-B.	MT	NA4770	5723	50°17'	9°40'	HEUBACH	POPL	NA5181	5624	50°23'	9°43'
HEU-B.	STRM	MA1760	5813	50°11'	7°50'	HEUBACH-M.	MILL	MA1861	5813	50°12'	7°51'
HEU-B.	HILL	PA2182	5630	50°23'	10°42'	HEUBACHBÜHL	FRST	MU1943	7713	48°14'	7°55'
HEU-B.	HILL	ND2220	3421	52°32'	9°19'	HEUBACHERHÖHE	SO	MU4018	7915	48°01'	8°12'
HEU-B.	SLP	UN3587	8242	47°43'	12°48'	HEUBACHERWEG	ROAD	NA5380	5624	50°22'	9°45'
HEU-B.	STRM	NC0645	4120	51°51'	9°05'	HEUBACHERWEG	FRST	NT9475	8327	47°37'	10°15'
HEU-B.	STRM	NC0343	4120	51°50'	9°02'	HEUBACHHÖLZER	STRM	MT0678	8312	47°39'	7°45'
HEU-B.	HILL	NC7205	4526	51°29'	10°02'	HEUBÄCHLE	FRST	MT0678	8312	47°39'	7°45'
HEU-B.	MT	PA7504	6334	49°40'	11°26'	HEUBÄCHLE	STRM	NV3933	6923	49°03'	9°32'
HEU-B.	MT	N88278	4727	51°15'	10°10'	HEUBÄCHMHLE.	MILL	MU4952	7615	48°19'	8°19'
HEU-B.	STRM	OA1438	6037	49°57'	11°59'	HEUBACHS-B.	SLP	M85111	5315	50°39'	8°19'
HEU-B.	HILL	ND2232	3322	52°38'	9°20'	HEUBAUM	MONU	NU0990	7320	48°40'	9°07'
HEU-B.	STRM	UR3133	6041	49°55'	12°39'	HEUBAUM	ROGE	NT9539	8627	47°18'	10°16'
HEU-B.	MT	NC4017	4323	51°36'	9°35'	HEUBECKENGRUB	POPL	U03039	6942	49°05'	12°40'
HEU-B.	STRM	PA7391	5534	50°27'	11°26'	HEUBEERBÜCKLE	ROCK	MU0600	8112	47°51'	7°44'
HEU-B.	ROGE	N88531	5127	50°49'	10°13'	HEUBEERBÜHL	FRST	MU4747	7715	48°16'	8°17'
HEU-B.	DTCH	MC9607	4419	51°31'	8°56'	HEUBEERBÜHL	AN	MT1898	8113	47°50'	7°54'
HEU-B.	STRM	PT8593	8234	47°46'	11°28'	HEUBEERMUOS	FRST	MU2405	8013	47°54'	7°59'
HEU-B.	STRM	PT8492	8234	47°45'	11°28'	HEUBELSBURG	FARM	NU9756	7627	48°21'	10°19'
HEU-B.	STRM	PT8793	8235	47°46'	11°30'	HEUBELSKOPF	HILL	LV6092	6408	49°34'	7°04'
HEU-B.	HILL	M89247	5019	50°58'	8°53'	HEUBELSTEIN	CLIF	MU9842	7719	48°14'	8°58'
HEU-B.	STRM	NT9574	8327	47°37'	10°16'	HEUBELWIES	FARM	U03038	6942	49°04'	12°40'
HEU-B.	MT	N88184	4627	51°18'	10°10'	HEUBEN	FRST	NT2694	8122	47°48'	9°21'
HEU-B.	HILL	LD2001	5404	50°32'	6°28'	HEUBERG	AN	NA5604	6324	49°41'	9°47'
HEU-B.	HILL	N88184	4626	51°18'	10°10'	HEUBERG	POPL	LC6136	4207	51°45'	6°59'
HEU-B.	MT	NC2408	4422	51°31'	9°21'	HEUBERG	MT	MU9847	7719	48°17'	8°58'
HEU-B.	HILL	NC2109	4421	51°32'	9°18'	HEUBERG	AN	MU8846	7719	48°16'	8°50'
HEU-B.	HILL	NC9910	4428	51°32'	10°26'	HEUBERG	FRST	MU3443	7722	48°14'	9°28'
HEU-B.	HILL	NC9508	4428	51°31'	10°22'	HEUBERG	FRST	MT0084	8212	47°42'	7°40'
HEU-B.	MT	NC9807	4428	51°30'	10°25'	HEUBERG	AN	MU1144	7712	48°15'	7°48'
HEU-B.	HILL	NT5881	8324	47°41'	9°46'	HEUBERG	FRST	MU2240	7713	48°12'	7°57'
HEU-B.	HILL	PC3476	3831	52°07'	10°58'	HEUBERG	HILL	PU2371	7530	48°29'	10°40'
HEU-B.	MT	N86790	4625	51°21'	9°58'	HEUBERG	HILL	PU2766	7530	48°26'	10°43'
HEU-B.	DTCH	T09456	6734	49°13'	12°10'	HEUBERG	MT	NU0358	7620	48°22'	9°02'
HEU-B.	HILL	P00267	3029	52°57'	10°31'	HEUBERG	FRST	MU2510	8013	47°56'	8°00'
HEU-B.	HILL	MC8077	3818	52°09'	8°43'	HEUBERG	MT	PV9429	7035	48°59'	11°39'
HEU-B.	HILL	NA7445	5926	50°03'	10°02'	HEUBERG	MT	MV9213	7119	48°52'	8°53'
HEU-B.	MT	NC8055	4026	51°56'	10°10'	HEUBERG	AN	MU2510	8014	47°56'	8°00'
HEU-B.	STRM	OA0987	5637	50°24'	11°56'	HEUBERG	HILL	LB7101	5409	50°33'	7°11'
HEU-B.	HILL	NA6746	5925	50°04'	9°56'	HEUBERG	AN	MT1795	8113	47°48'	7°53'
HEU-B.	STRM	LC6749	4108	51°52'	7°04'	HEUBERG	SLP	NA1721	6121	49°50'	9°14'
HEU-B.	HILL	NC8055	4027	51°56'	10°10'	HEUBERG	FRST	PV8719	7135	48°54'	11°33'
HEU-BERG	HILL	NA3147	5922	50°04'	9°26'	HEUBERG	AN	MT2966	8414	47°33'	8°04'
HEU-BERG	HILL	NA3952	5823	50°07'	9°33'	HEUBERG	AN	MV9330	6919	49°01'	8°54'
HEU-BERG	HILL	PA2666	5730	50°14'	10°46'	HEUBERG	AN	MT2076	8313	47°38'	7°56'
HEU-BEGE	HILL	LD8522	3409	52°32'	7°18'	HEUBERG	POPL	MT0482	8312	47°41'	7°43'
HEU-BR.	SPRG	NA4422	6123	49°51'	9°37'	HEUBERG	POPL	PV0752	6728	49°13'	10°28'
HEU-BR.	SPRG	UR1634	6040	49°56'	12°26'	HEUBERG	POPL	PV5952	6733	49°12'	11°11'
HEU-BR.	BR0G	TR8504	6338	49°39'	12°01'	HEUBERG	FRST	PA7724	6134	49°50'	11°28'
HEU-DELLE	VAL	NV0596	6320	49°37'	9°04'	HEUBERG	AN	MV7425	7017	48°59'	8°38'
HEU-GR.	DTCH	NA4322	6123	49°51'	9°36'	HEUBERG	AN	MT3292	8214	47°47'	8°05'
HEU-GR.	DTCH	LA8053	5809	50°07'	7°19'	HEUBERG	POPL	NU4371	7523	48°29'	9°35'
HEU-KPF.	RDGE	M89153	4919	51°02'	8°52'	HEUBERG	HILL	NU4271	7523	48°29'	9°34'
HEU-M.	MILL	PA2975	5630	50°19'	10°49'	HEUBERG	MT	PA0210	6228	49°44'	10°25'
HEU-SCHN.	ROAD	MA7846	5918	50°04'	8°41'	HEUBERG	AN	NU3674	7422	48°31'	9°29'
HEU-W.	MOW	PA9707	6336	49°41'	11°44'	HEUBERG	FRST	MT6779	8317	47°40'	8°34'
HEUÄCKER	AN	MT4489	8215	47°45'	8°15'	HEUBERG	MT	MU9371	7519	48°29'	8°55'
HEUÄCKER	AN	NV4048	6823	49°11'	9°33'	HEUBERG	HILL	NU2763	7522	48°25'	9°22'
HEUÄCKER	AN	NV4428	6923	49°00'	9°36'	HEUBERG	AN	MU8247	7718	48°17'	8°46'
HEUÄCKER	AN	MT3382	8314	47°41'	8°07'	HEUBERG	AN	MU8044	7718	48°15'	8°44'
HEUÄCKER	FRST	MU5892	7316	48°41'	8°26'	HEUBERG	AN	MU8142	7718	48°14'	8°44'
HEUÄCKER	AN	NV0050	6720	49°12'	9°00'	HEUBERG	MT	NU0045	7720	48°15'	9°00'
HEUÄCKER	AN	MU6687	7317	48°38'	8°32'	HEUBERG	AN	NU6144	7724	48°15'	9°49'
HEUÄCKER	AN	NU1382	7421	48°35'	9°11'	HEUBERG	AN	NU7042	7725	48°14'	9°56'

NAME	DESIGNATION	GRID REF.	SHEET NO.	LAT.	LONG.	NAME	DESIGNATION	GRID REF.	SHEET NO.	LAT.	LONG.
HEUBERG	MT	TR8534	6038	49°58'	12°00'	HEUBUCH	FRST	NU6189	7324	48°39'	9°50'
HEUBERG	MT	MV1788	6413	49°32'	7°51'	HEUBUCKEL	FRST	MV6509	7117	48°50'	8°31'
HEUBERG	HILL	PUI394	7329	48°41'	10°32'	HEUBÜHL	AN	MU2153	7613	48°19'	7°56'
HEUBERG	AN	NV2548	6822	49°11'	9°20'	HEUBÜHL	FRST	MU1901	8113	47°51'	7°55'
HEUBERG	POPL	NV3645	6822	49°09'	9°29'	HEUBÜHL	FRST	MU0832	7812	48°08'	7°46'
HEUBERG	POPL	NV3645	6823	49°09'	9°29'	HEUBÜHL	FARM	PV5956	6733	49°14'	11°11'
HEUBERG	AN	NV1673	6521	49°25'	9°13'	HEUBÜHL	FRST	NV8841	6827	49°07'	10°13'
HEUBERG	MT	MV6606	7117	48°48'	8°32'	HEUBÜHL	AN	MU7456	7617	48°21'	8°39'
HEUBERG	HILL	PV4839	6932	49°05'	11°02'	HEUBÜHL	FRST	MV5612	7116	48°52'	8°24'
HEUBERG	FRST	NU7085	7325	48°37'	9°57'	HEUBÜHL	AN	MV4710	7115	48°50'	8°17'
HEUBERG	FRST	NV4608	7123	48°49'	9°38'	HEUBÜHL	MT	PA5051	5832	50°05'	11°06'
HEUBERG	HILL	PT9694	8235	47°46'	11°37'	HEUBÜHL	AN	NU5593	7324	48°41'	9°45'
HEUBERG	HILL	FU2280	7429	48°34'	10°34'	HEUBÜHL	AN	MV7143	6817	49°08'	8°36'
HEUBERG	MT	TN8889	8239	47°43'	12°10'	HEUBÜLT	POPL	ME4409	2614	53°20'	8°10'
HEUBERG	FARM	NT7079	8325	47°40'	9°56'	HEUBÜLTER STR.	ROAD	ME4512	2615	53°21'	8°10'
HEUBERG	AN	MV6731	6917	49°02'	8°33'	HEUBURG	AN	MU5304	8116	47°53'	8°22'
HEUBERG	FRST	NT0489	8220	47°45'	9°03'	HEUBURG	AN	MU5304	8116	47°53'	8°22'
HEUBERG	HILL	M89913	5319	50°40'	8°59'	HEUBURG WIESEN	MDW	MV6635	6917	49°04'	8°32'
HEUBERG	FARM	NT9574	8327	47°37'	10°16'	HEUBUSCH	AN	MA2904	6314	49°41'	8°01'
HEUBERG	FRST	PA6919	6234	49°48'	11°21'	HEUBUSCH	FRST	NA0519	6120	49°49'	9°04'
HEUBERG	MT	U03144	6842	49°07'	12°41'	HEUBUSCH	AN	NV0362	6620	49°19'	9°02'
HEUBERG	RDGE	PT5868	8432	47°33'	11°06'	HEUCHEL	FRST	NV2085	6421	49°31'	9°17'
HEUBERG	MT	NU8432	7826	48°08'	10°08'	HEUCHEL	FRST	NV2085	6421	49°31'	9°17'
HEUBERG	MT	NU0277	7420	48°33'	9°02'	HEUCHEL	MDW	MV6311	7116	48°51'	8°30'
HEUBERG	POPL	NU0376	7420	48°32'	9°02'	HEUCHEL-B.	STRM	MA7165	5717	50°14'	8°35'
HEUBERG	MT	U04355	6743	49°14'	12°50'	HEUCHELBACH	STRM	NV7908	7126	48°49'	10°05'
HEUBERG	FRST	MV9654	6719	49°14'	8°57'	HEUCHELBACHSWIESEN	MDW	NA6965	5717	50°14'	8°34'
HEUBERG	AN	NV3459	6722	49°17'	9°28'	HEUCHELBERG	AN	MV9736	6919	49°05'	8°58'
HEUBERG	HILL	MD5374	2915	53°01'	8°18'	HEUCHELBERG	MT	NV0340	6820	49°07'	9°02'
HEUBERG	MT	QT2184	8337	47°40'	11°57'	HEUCHELHEIM	POPL	MA9079	5619	50°22'	8°52'
HEUBERG	MT	TN8286	8338	47°41'	12°05'	HEUCHELHEIM	POPL	PA1313	6229	49°45'	10°34'
HEUBERG	FARM	UN5382	8344	47°40'	13°02'	HEUCHELHEIM	POPL	MA3394	5514	50°30'	8°04'
HEUBERG	MT	NU4272	7423	48°30'	9°34'	HEUCHELHEIM	POPL	MV3144	6814	49°09'	8°03'
HEUBERG	AN	MV8803	7219	48°47'	8°50'	HEUCHELHEIM	POPL	MB7303	5417	50°35'	8°37'
HEUBERG	AN	NU0601	8120	47°52'	9°05'	HEUCHELHEIM B. FRANKENTHAL	POPL	MA4890	6415	49°34'	8°17'
HEUBERG	FARM	NF3413	1723	54°16'	9°31'	HEUCHELHEIMER KPF.	PEAK	MA3178	5614	50°21'	8°02'
HEUBERG	AN	MU7525	7917	48°05'	8°40'	HEUCHELHEIMER M.	MILL	MA3293	5514	50°29'	8°02'
HEUBERG	HILL	PUI933	7829	48°08'	10°36'	HEUCHELHEIMER M.	MILL	MA7304	5417	50°35'	8°37'
HEUBERG	FARM	ME6322	2516	53°27'	8°26'	HEUCHELHOF	MILL	NA6910	6225	49°44'	9°58'
HEUBERG	HILL	NU2025	7921	48°05'	9°16'	HEUCHEL58.	OTCH	NA6810	6225	49°44'	9°56'
HEUBERG	MDW	MU7525	7918	48°05'	8°40'	HEUCHELSSGR.	GRGE	NA6809	6225	49°44'	9°56'
HEUBERG	FARM	MU5272	7416	48°30'	8°21'	HEUCHEN	POPL	MU8321	7918	48°02'	8°46'
HEUBERG	AN	MU9176	7419	48°32'	8°53'	HEUCHENBERG	SLP	NU0981	8340	47°39'	12°28'
HEUBERG	POPL	PV4628	7032	48°59'	11°00'	HEUCHLING	POPL	PV6587	6433	49°31'	11°17'
HEUBERG	POPL	PV1320	7029	48°55'	10°32'	HEUCHLING	POPL	PV8388	6435	49°31'	11°32'
HEUBERG	POPL	L89717	5311	50°42'	7°32'	HEUCHLINGEN	EST	NV1555	6721	49°15'	9°13'
HEUBERG	FRST	NU3497	7222	48°43'	9°28'	HEUCHLINGEN	POPL	NV6565	6625	49°20'	9°53'
HEUBERG	AN	MU7170	7517	48°29'	8°37'	HEUCHLINGEN	POPL	NU8182	7426	48°35'	10°06'
HEUBERG	MT	PT6575	8333	47°36'	11°12'	HEUCHLINGEN	POPL	NV6911	7125	48°51'	9°56'
HEUBERG LEITE	SLP	PA6817	6234	49°47'	11°20'	HEUCHLINGER B.	HILL	PV6688	6433	49°31'	11°17'
HEUBERGALM	BLDG	QT2284	8337	47°40'	11°58'	HEUCHLINGER SPITZ	SO	NV1554	6721	49°14'	9°13'
HEUBERGER ECK	RDGE	MU3273	7414	48°30'	8°05'	HEUCHNER	FARM	UN1081	8340	47°39'	12°28'
HEUBERGER HOF	FARM	MU9372	7419	48°30'	8°55'	HEUCHSTETTEN	POPL	NU7488	7326	48°38'	10°00'
HEUBERGER TOR	SQ	NU0277	7420	48°33'	9°02'	HEUCHSTETTER HÖHLE	CAVE	NU7489	7326	48°39'	10°00'
HEUBERGER WARTE A.T.	TWR	MU9371	7519	48°29'	8°55'	HEUCHSTETTER HÖHE	AN	NU7487	7326	48°38'	10°00'
HEUBERGER WASEN	SCRB	MU8227	7818	48°06'	8°46'	HEUCKM.	FARM	MC3952	4014	51°55'	8°07'
HEUBERGERHDF	POPL	MA2904	6314	49°41'	8°01'	HEUDAMM	DAM	ME8139	2318	53°36'	8°43'
HEUBERGERMÜHLE	MILL	MA2903	6314	49°40'	8°01'	HEUDELS-B.	HILL	N87053	4926	51°01'	10°00'
HEUBERGGRABEN	DTCH	QT2284	8337	47°40'	11°58'	HEUDENBACH	STRM	PA2942	5930	50°01'	10°48'
HEUBERGGKÖPFEL	PEAK	UN5185	8244	47°42'	13°01'	HEUDL-BR.	SPRG	UQ1967	6641	49°20'	12°31'
HEUBERGS KPF.	HILL	MA0894	5512	50°29'	7°42'	HEUDORF	POPL	NU0515	8020	47°59'	9°04'
HEUBERGS-GR.	GRGE	NA1721	6121	49°50'	9°14'	HEUDORF	POPL	PU1071	7528	48°29'	10°29'
HEUBERGS-GR.	MDW	NA5915	6224	49°47'	9°49'	HEUDORF	POPL	ME9904	2719	53°17'	8°59'
HEUBERGSHOF	FARM	LC2422	4304	51°37'	6°28'	HEUDORF / MINGISCH/	POPL	NU2426	7921	48°05'	9°19'
HEUBERGSKOPFH.	BLDG	NV4608	7123	48°49'	9°38'	HEUDORF A. BUSSEN	POPL	NU3831	7823	48°08'	9°31'
HEUBET	AN	NU2504	8122	47°53'	9°20'	HEUDORFER FELD	AN	NU2182	7421	48°35'	9°17'
HEUBEUND	AN	NV5001	7224	48°46'	9°41'	HEUDORFER WEG	ROAD	NU0312	8020	47°58'	9°02'
HEUBG.-T.	POND	NC8228	4227	51°42'	10°11'	HEUE	AN	MT2074	8313	47°37'	7°56'
HEUBEGEL	FRST	MV5400	7216	48°45'	8°22'	HEUE	POPL	NU0201	3620	52°21'	9°02'
HEUBIETSTIG	AN	MU8709	8019	47°56'	8°50'	HEUEGERT	AN	NU6179	7425	48°34'	9°50'
HEUBIRKEN	AN	NV3364	6622	49°20'	9°27'	HEUEL	FRST	MT2976	8314	47°38'	8°04'
HEUBISCH	POPL	PA5375	5632	50°18'	11°09'	HEUELGRABEN	DTCH	MT1979	8313	47°40'	7°55'
HEUBIT	AN	MU8810	8019	47°57'	8°50'	HEULH.	BLDG	MT1979	8313	47°40'	7°55'
HEUBORN	SPRG	MA8624	6118	49°52'	8°49'	HEULKOPF	FRST	MT1979	8313	47°40'	7°55'
HEUBORNGRUND	VAL	N80991	4620	51°22'	9°08'	HEUEM	POPL	LA0374	5703	50°17'	6°14'
HEUBROCK	FARM	MC0540	4111	51°48'	7°37'	HEUEN	AN	NU0128	7820	48°06'	9°01'
HEUBROCKSHÜGEL	MT	NC4428	4223	51°42'	9°38'	HEUEN-MEER	FRST	MU7639	7718	48°12'	8°41'
HEUBRONNER ECK	FRST	MT1095	8112	47°48'	7°48'	HEUER	POND	ND7780	2926	53°04'	10°09'
HEUBRONNER HANG	FRST	MT0994	8212	47°48'	7°47'	HEUER	FARM	MC2958	4013	51°58'	7°58'
HEUBRUCK	BRDG	MU9482	7419	48°35'	8°55'	HEUER	FARM	MC3783	3814	52°12'	8°05'
HEUBRÜCKE	POPL	MD0484	2911	53°06'	7°34'	HEUER	MT	NC9326	4328	51°41'	10°21'
HEUBRÜCKE	BRDG	PT2399	8129	47°50'	10°38'	HEUER	MILL	MD2317	3413	52°30'	7°52'
HEUBRÜCKE	POPL	MD0484	2811	53°06'	7°34'	HEUER	FARM	LC8234	4209	51°45'	7°17'
HEUBSCH	POPL	PA6946	5934	50°02'	11°22'	HEUER	FARM	LC7172	3908	52°05'	7°07'

NAME	DESIGNATION	GRID REF.	SHEET NO.	LAT.	LONG.	NAME	DESIGNATION	GRID REF.	SHEET NO.	LAT.	LONG.
HEUERBACH	STRM	NV2230	6921	49°01'	9°18'	HEUHOLZ	FRST	NV3695	6323	49°36'	9°30'
HEUERBACH	VAL	NV2229	6921	49°01'	9°18'	HEUHOLZ	FRST	U06601	7245	48°45'	13°11'
HEUERGRUND	AN	MA4734	6015	49°57'	8°16'	HEUHOLZ	FRST	PV8172	6634	49°22'	11°29'
HEUERGRUND	VAL	N85743	5024	50°56'	9°49'	HEUHOLZ	POPL	NV3944	6823	49°09'	9°32'
HEUERHDF	FARM	MD7201	3617	52°21'	8°35'	HEUHOLZ	AN	NU4892	7323	48°41'	9°39'
HEUERKAUF	HILL	N86882	4725	51°17'	9°58'	HEUHOLZ	FRST	NV3455	6722	49°15'	9°28'
HEUERMANN	FARM	MC1365	3912	52°02'	7°44'	HEUHÖLZLEIN	FRST	NV2979	6522	49°28'	9°24'
HEUERMANNSHOF	FARM	MC5367	3915	52°03'	8°19'	HEUHÜGEL	AN	NA8639	6027	50°00'	10°12'
HEUERORT	POPL	MD7717	3417	52°30'	8°40'	HEUJING	FARM	LC8765	3910	52°01'	7°21'
HEUERORT	POPL	MD7817	3418	52°30'	8°41'	HEUKEHR	AN	LA4929	6107	49°54'	6°54'
HEUERORT	POPL	MD7816	3518	52°30'	8°41'	HEUKEN-B.	MT	NC4442	4123	51°50'	9°38'
HEUERS	FARM	LC2110	4404	51°31'	6°25'	HEUKER	FARM	LC6171	3907	52°04'	6°58'
HEUERS-BGE	HILL	N09606	3628	52°24'	10°25'	HEUKERSHOF	FARM	LC2028	4304	51°40'	6°24'
HEUERS-GR.	STRM	MD7476	2917	53°02'	8°37'	HEUKING	FARM	LC5639	4207	51°47'	6°55'
HEUERSBERG	MT	NA8871	5727	50°17'	10°14'	HEUKNOPP	FRST	LA1775	5704	50°18'	6°26'
HEUERSFELD	POPL	L87095	4608	51°23'	7°08'	HEUKOPF	MT	MV9332	6919	49°02'	8°54'
HEUERSGRABEN	STRM	MD7778	2917	53°03'	8°40'	HEUKOPF	MT	MV5503	7216	48°47'	8°23'
HEUERSMÜHLEN	POPL	ND4945	3224	52°45'	9°44'	HEUKOPF	MT	NA1012	6220	49°46'	9°08'
HEUERSEN	POPL	NC1998	3621	52°20'	9°17'	HEUKOPF	MT	NV0904	7220	48°47'	9°07'
HEUERSTORF	POPL	PO1659	3130	52°52'	10°43'	HEUKRAMPFERÄCKER	AN	NU9675	7427	48°31'	10°18'
HEUERSTÜBEN	EST	NE9886	1929	54°01'	10°30'	HEUKUHLE	AN	MD4370	3014	52°59'	8°09'
HEUERT	AN	MV7335	6917	49°04'	8°38'	HEUL	FRST	N80510	5320	50°38'	9°04'
HEUET	MDW	MU8644	7718	48°15'	8°49'	HEUL-8.	HILL	N83238	5022	50°54'	9°27'
HEUET	FRST	MV6248	6816	49°11'	8°29'	HEULACH GR.	DTCH	MV4642	6815	49°08'	8°16'
HEUFACH	AN	NU3382	7422	48°35'	9°27'	HEULACH GR.	DTCH	MV4442	6815	49°08'	8°14'
HEUFAHRT	MT	M85621	5216	50°44'	8°23'	HEULACHE	AN	NV4815	7123	48°53'	9°39'
HEUFAHRTSHÜTTE	POPL	L83006	5405	50°35'	6°36'	HEULAHNER	SLP	PT8972	8435	47°34'	11°31'
HEUFELD	AN	NU0558	7620	48°22'	9°04'	HEULAND	AN	MD5692	2816	53°10'	8°20'
HEUFELD	POPL	QU2106	8137	47°52'	11°58'	HEULEITE	ROGE	PA7518	6234	49°47'	11°26'
HEUFELD	AN	MU8450	7618	48°18'	8°47'	HEULEITHEN-GR.	DTCH	QT1579	8337	47°38'	11°52'
HEUFELU	AN	MT3682	8314	47°41'	8°09'	HEULEN	AN	MU2732	7814	48°08'	8°01'
HEUFELD	FRST	NU0357	7620	48°22'	9°02'	HEULENBERG	FRST	MV6728	6917	49°00'	8°33'
HEUFELD	FRST	NU0555	7620	48°21'	9°04'	HEULENBERG	FRST	NV8308	7126	48°49'	10°08'
HEUFELD	AN	NU0554	7620	48°20'	9°04'	HEULENFELD	AN	MU2642	7714	48°14'	8°00'
HEUFELD	MDW	NU0150	7620	48°18'	9°01'	HEULERBERG	AN	MV9815	7119	48°53'	8°58'
HEUFELD	MDW	N86910	5325	50°38'	9°59'	HEULESHEIM	FARM	L83688	4605	51°19'	6°39'
HEUFELDEN	POPL	NU5650	7624	48°18'	9°46'	HEULICHER	FARM	MT6999	8117	47°51'	8°35'
HEUFELDEN	POPL	NU5649	7724	48°17'	9°45'	HEULIGRABEN	STRM	MT1270	8413	47°35'	7°50'
HEUFELDER	MDW	N81901	5421	50°34'	9°16'	HEULINGSHOF	POPL	LA6789	5508	50°26'	7°08'
HEUFELDER	MDW	N81601	5421	50°34'	9°14'	HEULOCH	MDW	U05024	7043	48°57'	12°57'
HEUFELUER BACH	STRM	NU5549	7724	48°17'	9°44'	HEULOCH	AN	MU5964	7516	48°26'	8°27'
HEUFELDERHOF	FARM	NA7093	5525	50°29'	9°59'	HEULOCHS	AN	NV3458	6722	49°16'	9°28'
HEUFELDMÜHLE	HILL	QU1907	8137	47°53'	11°56'	HEULOH	FARM	TR9660	5838	50°09'	12°08'
HEUFELS	ROCK	MV0849	6812	49°11'	7°44'	HEULOHE	FRST	T08987	6438	49°30'	12°05'
HEUFELWINDEN	POPL	NV7763	6626	49°19'	10°04'	HEULOHE	MT	PV7882	6534	49°28'	11°28'
HEUFURT	POPL	NA8395	5427	50°30'	10°10'	HEULÜCKS BR.	SPRG	LV7345	6809	49°09'	7°16'
HEUFURTER HECKEN	FRST	NA8298	5427	50°32'	10°10'	HEUMACHER	AN	NU3947	7723	48°16'	9°32'
HEUGABEL	AN	NA8134	6026	49°57'	10°08'	HEUMACHERFELS	ROCK	NU3947	7723	48°16'	9°32'
HEUGARN	AN	NA4424	6123	49°52'	9°37'	HEUMADEN	AN	NU2267	6621	49°21'	9°18'
HEUGASSE	ROAD	NV8211	7126	48°51'	10°07'	HEUMADEN	POPL	U01596	6440	49°35'	12°26'
HEUGASSE	AN	NU1359	7621	48°23'	9°11'	HEUMADEN	POPL	NU1799	7221	48°45'	9°14'
HEUGDENSWEG	ROAD	K89043	5002	50°54'	6°01'	HEUMADH	AN	MV6815	7117	48°53'	8°34'
HEUGER	FARM	MC1560	4012	51°05'	7°46'	HEUMADH	FRST	NV4346	6823	49°10'	9°35'
HEUGER	AN	LA7327	6109	49°53'	7°14'	HEUMADH	MDW	NV5351	6724	49°13'	9°44'
HEUGLER	AN	MU6167	7516	48°27'	8°28'	HEUMADH	AN	MU8295	7218	48°42'	8°46'
HEUGLOSEN	FARM	NT8693	8226	47°47'	10°09'	HEUMADH	AN	NV3956	6723	49°15'	9°32'
HEUGRABEN	FARM	MU3258	7614	48°22'	8°05'	HEUMADH	AN	NV4754	6723	49°14'	9°39'
HEUGRABEN	DTCH	MV6851	6717	49°13'	8°34'	HEUMADH	AN	NV4254	6723	49°14'	9°35'
HEUGRABENWIESEN	MDW	L09213	3510	52°27'	7°25'	HEUMADHBR.	WELL	NV3269	6622	49°22'	9°26'
HEUGRUMBACH	POPL	NA6836	6025	49°58'	9°57'	HEUMADHE	FRST	MA9442	5919	50°02'	8°55'
HEUGRUMBACHER HOLZ	FRST	NA6835	6025	49°58'	9°57'	HEUMADHEN	AN	MV7109	7117	48°50'	8°37'
HEUGRUND	FRST	NV0291	6420	49°34'	9°02'	HEUMADHEN	AN	NV0206	7120	48°48'	9°02'
HEUGRUND	VAL	N87365	4826	51°08'	10°02'	HEUMADHEN	AN	HV9908	7119	48°49'	8°52'
HEUGRUND	FRST	NV9111	7127	48°51'	10°14'	HEUMADHEN	FRST	NA0702	6320	49°40'	9°06'
HEUGRUND	VAL	PA3482	5631	50°22'	10°53'	HEUMADHEN	AN	NV0025	7020	48°59'	9°00'
HEUGRUND	FRST	MU5266	7516	48°27'	8°21'	HEUMADHEN	AN	NV3045	6822	49°09'	9°25'
HEUGSTATT	AN	U05943	6844	49°07'	13°04'	HEUMADHEN	FRST	MV7508	7118	48°49'	8°40'
HEUHAUS	FARM	L86083	4707	51°17'	6°59'	HEUMADHEN	AN	NV0139	6820	49°06'	9°01'
HEUHAUSEN	POPL	ME7050	2217	53°42'	8°33'	HEUMADHEN	AN	MV9633	6919	49°03'	8°57'
HEUHAUSH.	BLDG	NV3203	7222	48°47'	9°26'	HEUMADHEN	AN	NV4620	7023	48°56'	9°38'
HEUHAUSLE	AN	NU4224	7923	48°04'	9°34'	HEUMAHUER	AN	NV4405	7223	48°48'	9°36'
HEUHECKE	FRST	NV2596	6322	49°37'	9°21'	HEUMAHÜS CHLAG	FRST	NV3958	6723	49°16'	9°32'
HEUHOF	FARM	NE0858	2220	53°46'	9°07'	HEUMAHUTAL	AN	NV5950	6724	49°12'	9°49'
HEUHOF	EST	NU4255	7623	48°21'	9°34'	HEUMANN	FARM	MC1246	4112	51°51'	7°43'
HEUHOF	AN	MU7378	7417	48°33'	8°38'	HEUMANN	FARM	LC9361	4010	51°59'	7°26'
HEUHOF	FARM	NU9675	7427	48°31'	10°18'	HEUMANN	FARM	MC2059	4013	51°58'	7°50'
HEUHOF	POPL	NU8990	7327	48°39'	10°13'	HEUMANN	FARM	MC1937	4213	51°47'	7°50'
HEUHOF	POPL	U05564	6744	49°19'	13°01'	HEUMANN	FARM	MC2269	3913	52°04'	7°52'
HEUHOF	FARM	PV2126	7029	48°58'	10°39'	HEUMANN	FARM	LC9324	4310	51°39'	7°27'
HEUHOF	FARM	NV5101	7224	48°46'	9°41'	HEUMAR	POPL	L86542	5008	50°55'	7°05'
HEUHOF	FARM	NV6730	6925	49°01'	9°55'	HEUMATT	AN	NA2701	6322	49°40'	9°22'
HEUHOFER WEG	AN	NU4353	7623	48°20'	9°35'	HEUMATT	MDW	MV8308	7118	48°49'	8°46'
HEUHOFER-M.	MILL	U04863	6643	49°18'	12°55'	HEUMATTE	FRST	MV9681	6519	49°29'	8°56'
HEUHOLZ	AN	NV7406	7126	48°48'	10°01'	HEUMATTE	AN	NA2711	6222	49°45'	9°22'

NAME	DESIG-NATION	GRID REF.	SHEET NO.	LAT.	LONG.	NAME	DESIG-NATION	GRID REF.	SHEET NO.	LAT.	LONG.
HEUMATTE	AN	MV9896	6319	49°37'	8°58'	HEUSPACH	AN	MV8755	6718	49°15'	8°49'
HEUMATTE	FRST	NAU502	6320	49°40'	9°04'	HEUSPRENKEL	FARM	MB1174	4712	51°13'	7°44'
HEUMATTE	AN	NV3205	6622	49°20'	9°26'	HEUSPRUNGBACH	STRM	LA5320	6107	49°49'	6°58'
HEUMATTEN	MDW	NV3288	6422	49°33'	9°26'	HEUSNER-T.	TWR	NB4526	5223	50°47'	9°38'
HEUMATTENBR.	WELL	NV0678	6520	49°27'	9°05'	HEUSTADEL	FRST	U03669	6642	49°21'	12°44'
HEUMATTENBIRKEN	FRST	NV1086	6420	49°32'	9°08'	HEUSTADEL	FARM	U02541	6841	49°06'	12°36'
HEUMATWIESE	MUW	MV9571	6619	49°23'	8°56'	HEUSTAIG	FARM	NU5799	7224	48°44'	9°47'
HEUMER	POPL	LC4241	4206	51°48'	6°43'	HEUSTÄTT	AN	MV7023	7017	48°58'	8°35'
HEUMER	FARM	LC5550	4107	51°53'	6°53'	HEUSTEIG	AN	MT7394	8117	47°48'	8°38'
HEUMERT-GERÄUMT	ROAD	QU0311	8036	47°55'	11°43'	HEUSTEIG	FRST	MU7511	8018	47°57'	8°40'
HEUMES-B.	HILL	NB7764	4826	51°07'	10°06'	HEUSTEIG	FRST	MU6832	7817	48°08'	8°34'
HEUMESSER	FARM	KB9531	5202	50°48'	6°05'	HEUSTEIG	AN	NU2336	7821	48°11'	9°19'
HEUMISCH	FARM	LB2495	4604	51°23'	6°28'	HEUSTEIG	SLP	MT6377	8317	47°39'	8°31'
HEUMISCH	FARM	LB1895	4604	51°23'	6°23'	HEUSTEIG	FRST	NU0556	7620	48°21'	9°04'
HEUMISCH	FARM	LB2091	4604	51°20'	6°25'	HEUSTEIG	AN	NU2803	8122	47°53'	9°22'
HEUMÖG	AN	MU0238	7812	48°11'	7°41'	HEUSTEIG	POPL	NT9399	8127	47°50'	10°14'
HEUMOOR	MRSH	M04170	3014	52°55'	8°07'	HEUSTEIG	FRST	NU0901	8120	47°52'	9°07'
HEUMOOR	MRSH	NE1010	2620	53°20'	9°09'	HEUSTEIGE	ROAD	MU9942	7719	48°14'	8°59'
HEUMOODS	FARM	TR8222	7938	48°01'	12°05'	HEUSTEIGE	ROAD	MU7411	8017	47°57'	8°39'
HEUMOODS	MRSH	TP8221	7938	48°00'	12°05'	HEUSTEIGE	ROAD	NU1063	7520	48°25'	9°08'
HEUMOODS	MÖW	NT5689	8224	47°45'	9°45'	HEUSTEIGE	ROAD	NU5065	7524	48°26'	9°41'
HEUMOODS	AN	NT6789	8225	47°45'	9°53'	HEUSTEIGE	AN	NU2653	7622	48°20'	9°21'
HEUMOODS	FARM	NT7464	8425	47°31'	9°59'	HEUSTEIGE	AN	NU4756	7623	48°21'	9°38'
HEUMOODS	MÖW	MU6030	7816	48°07'	8°28'	HEUSTEIGE	AN	MV9711	7119	48°51'	8°58'
HEUMOODSBERG	HILL	PT6578	8333	47°38'	11°12'	HEUSTEIGE	FRST	MV9611	7119	48°51'	8°57'
HEUMOODSBERGHULZ	FRST	NT9278	8327	47°39'	10°13'	HEUSTEIGE	ROAD	NU1364	7521	48°26'	9°11'
HEUMOODSÄGE	MILL	NT9074	8327	47°37'	10°12'	HEUSTEIGE	FRST	MU7745	7718	48°15'	8°41'
HEUMST	AN	MA3485	5514	50°25'	8°08'	HEUSTEIGE	ROAD	MU8444	7718	48°15'	8°47'
HEUMÜHLE	HILL	TP9214	8039	47°57'	12°13'	HEUSTEIGE	FRST	MU7457	7617	48°22'	8°39'
HEUMÜLLER	FARM	PT1790	8229	47°45'	10°34'	HEUSTEIGE	MÖW	MU7623	7918	48°04'	8°41'
HEUNEFLÄSSER	MONU	NA2107	6221	49°43'	9°17'	HEUSTEIGE	FRST	MU7482	7417	48°35'	8°39'
HEUNEKELLER	AN	NA4001	6923	49°40'	9°33'	HEUSTEIGE	FRST	NV3234	6922	49°03'	9°26'
HEUNENBERG	FARM	MU4866	7515	48°27'	8°18'	HEUSTEIGHALDE	SLP	NU5830	7824	48°07'	9°47'
HEUNENBURG	RUIN	NU2938	7822	48°12'	9°23'	HEUSTEIN	HILL	PV4122	7031	48°56'	10°50'
HEUNENBURG	RUIN	NU3027	7922	48°06'	9°24'	HEUSTERZ-TEICH	LAKE	URO330	6139	49°53'	12°16'
HEUNENBURG	FRST	NT5898	8124	47°50'	9°47'	HEUSTERZ-WESEN	MÖW	URO330	6139	49°53'	12°16'
HEUNENBURG	RUIN	NU2938	7722	48°12'	9°23'	HEUSTERZBUHL	HILL	URO331	6039	49°54'	12°16'
HEUNENHOF	POPL	LA6671	5708	50°17'	7°07'	HEUSTERZWINKEL	FRST	URO331	6139	49°54'	12°16'
HEUNEPFAD	ROAD	NA2509	6222	49°44'	9°21'	HEUSTIEGE	ROAD	NU0975	7420	48°32'	9°07'
HEUNESÄULEN	MONU	NA2107	6221	49°43'	9°17'	HEUSTOCKLE	POPL	NU5906	8024	47°54'	9°47'
HEUNESTEIN	MONU	NA2108	6221	49°43'	9°17'	HEUSTREU	POPL	NAB979	5627	50°21'	10°15'
HEUNISCH	AN	NU0565	7520	48°26'	9°04'	HEUSTRUTH	FRST	LA5965	5708	50°13'	7°01'
HEUNISCHHOF	FARM	PV3724	7031	48°57'	10°52'	HEUSTRUTH	MÖW	MB4109	5315	50°38'	8°10'
HEUNSTEIN	MT	MB5023	5215	50°45'	8°17'	HEUSTUTZ	FRST	NA3124	6122	49°52'	9°26'
HEUELS-B.	HILL	NB4079	4723	51°16'	9°34'	HEUSWEILER	POPL	LV4967	6607	49°20'	6°55'
HEUELS-GR.	DTCH	NB4078	4723	51°15'	9°34'	HEUTAL	VAL	NU3759	7623	48°23'	9°30'
HEUELZEN	POPL	MB0220	5211	50°43'	7°37'	HEUTAL	VAL	NB6965	4825	51°08'	9°59'
HEUPEN-M.	MILL	LA5175	5607	50°18'	6°55'	HEUTAL	VAL	NU4456	7623	48°21'	9°35'
HEUPENMÜHLE	MILL	LA8216	6210	49°47'	7°22'	HEUTAL	VAL	MV9413	7119	48°52'	8°55'
HEUPFAÜCKER	AN	NV0411	7120	48°51'	9°03'	HEUTAL	VAL	NB7281	4726	51°16'	10°02'
HEUPFLACKEN	FARM	MC8471	3918	52°05'	8°46'	HEUTAL	AN	MT4971	8415	47°35'	8°19'
HEUPLATZ	FRST	MU2642	7714	48°14'	8°00'	HEUTAL	VAL	PA6401	6333	49°38'	11°16'
HEUPLATZ	SO	MU5462	7516	48°25'	8°23'	HEUTAL	VAL	NU2362	7521	48°25'	9°19'
HEUPLATZSTRÄSSE	ROAD	MU5462	7516	48°25'	8°23'	HEUTAL	VAL	NU0044	7720	48°15'	9°00'
HEUPWEILER	POPL	LA6905	6309	49°41'	7°11'	HEUTAL	VAL	NU0940	7720	48°13'	9°07'
HEURAFFELKUPF	PEAK	TN9692	8239	47°45'	12°17'	HEUTAL	GRGE	NU6588	7325	48°38'	9°53'
HEURANGEN	FRST	PA9743	5936	50°00'	11°45'	HEUTAL	VAL	PU3502	8130	47°51'	10°49'
HEURENBACH	POPL	NU5406	8024	47°54'	9°43'	HEUTAL	VAL	MV2376	6513	49°26'	7°56'
HEURENBACHFRÄCKER	AN	NU5406	8024	47°54'	9°43'	HEUTALER BILD	MONU	MV9313	7119	48°52'	8°54'
HEURELTF	MÖW	MU7539	7718	48°12'	8°40'	HEUTALWALD	FRST	MU9413	7119	48°52'	8°55'
HEURING	AN	NA5000	6324	49°39'	9°41'	HEUTEICH	AN	MU6898	7225	48°44'	9°55'
HEUSACK	AN	MU7815	8018	47°59'	8°43'	HEUTEL	AN	MU6427	7917	48°06'	8°31'
HEUSCHBERG	FRST	NA6004	6324	49°41'	9°50'	HEUTELS-B.	HILL	NA8279	5626	50°21'	10°00'
HEUSCHENHOF	FARM	LB5478	4707	51°14'	6°55'	HEUTELSTEINGR.	DTCH	NV3087	6422	49°32'	9°25'
HEUSCHUEER	FRST	MA2502	6313	49°40'	7°58'	HEUTENBURG	POPL	NU7588	7326	48°38'	10°01'
HEUSCHUEER	FRST	MV4214	7115	48°53'	8°13'	HEUTENRAIN	FRST	MU0810	8012	47°56'	7°46'
HEUSCHUEER	AN	NV0766	6620	49°21'	9°06'	HEUTENSACH	STRM	NV3518	7022	48°55'	9°29'
HEUSCHUEERLE	MÖW	MU7837	7818	48°11'	8°42'	HEUTENSACH	POPL	NU3517	7022	48°54'	9°29'
HEUSCHUEERLE	SO	NU3847	7723	48°16'	9°31'	HEUTHAL	VAL	PV8943	6835	49°07'	11°35'
HEUSCHLAG	FRST	QV1164	6737	49°17'	11°54'	HEUTHEN	POPL	NB8587	4627	51°20'	10°13'
HEUSCHOPF	AN	NV4357	6723	49°16'	9°35'	HEUTINGHEIM	POPL	NU1319	7021	48°55'	9°11'
HEUSEE	AN	NV4305	7223	48°48'	9°35'	HEUTLE	FARM	NU9717	7927	48°00'	10°18'
HEUSELBACH	STRM	NV5703	7224	48°47'	9°47'	HEUTRÄNK-SCHN.	ROAD	MV6496	6317	49°37'	8°30'
HEUSEN-B.	MT	MC5403	4516	51°29'	8°20'	HEUTRÄNKE	PONO	MV6496	6317	49°37'	8°30'
HEUSENBURG	MONU	NU7142	7725	48°14'	9°58'	HEUTRÄNKE-SCHN.	ROAD	MV6496	6317	49°37'	8°30'
HEUSENSTAMM	POPL	MA8645	5918	50°03'	8°48'	HEUTZE-B.	MT	NC1383	3721	52°12'	9°11'
HEUSENSTAMMER	ROAD	MA8646	5918	50°04'	8°48'	HEUTZMÜHLE	MILL	NB0804	5420	50°35'	9°07'
HEUSENSTAMMER	ROAD	MA8842	5919	50°02'	8°50'	HEUTZWEIDE	AN	KB8958	4902	51°02'	5°59'
HEUSENSTAMMER	ROAD	MA8048	5918	50°05'	8°43'	HEUWALD	FRST	MU0112	8028	47°57'	10°21'
HEUSENSTAMMER	ROAD	MA8146	5918	50°04'	8°44'	HEUWALD	FRST	MU6288	7316	48°39'	8°29'
HEUSENSTAMMER	ST	MA8541	5918	50°01'	8°47'	HEUWALD	FRST	MU6288	7316	48°39'	8°29'
HEUSER	FARM	LC7169	3908	52°03'	7°07'	HEUWALD	FRST	MU6288	7316	48°39'	8°29'
HEUSERBERG	AN	NA7107	6225	49°43'	9°59'	HEUWALD	DTCH	PT5780	8332	47°39'	11°05'
HEUSERPEN	FARM	LB7375	4709	51°13'	7°11'	HEUWANG	MILL	PT1993	8229	47°47'	10°31'

NAME	DESIG-NATION	GRID REF.	SHEET NO.	LAT.	LONG.	NAME	DESIG-NATION	GRID REF.	SHEET NO.	LAT.	LONG.
HEUWANGER MOOS	MRSN	PT1493	8229	47°47'	10°31'	HEUWEG	ROAD	MU5462	7516	48°25'	8°23'
HEUWEG	AN	NU4766	7523	48°27'	9°38'	HEUWEG	AN	NU2380	7421	48°34'	9°19'
HEUWEG	ROAD	NA3600	6323	49°39'	9°30'	HEUWEG	ROAD	MT7484	8217	47°42'	8°33'
HEUWEG	ROAD	MU0239	7712	48°12'	7°41'	HEUWEG	FRST	NV4511	7123	48°51'	9°37'
HEUWEG	AN	NU4568	7523	48°28'	9°37'	HEUWEG	FRST	NV5208	7124	48°49'	9°43'
HEUWEG	ROAD	NU4867	7523	48°27'	9°39'	HEUWEG-SCHLAG	FRST	MV5732	6916	49°02'	8°25'
HEUWEG	ROAD	NU1655	7621	48°21'	9°13'	HEUWEGBR.	WELL	NU2525	7922	48°05'	9°20'
HEUWEG	ROAD	NA2510	6222	49°44'	9°21'	HEUWEGE	FRST	MC9636	4219	51°46'	8°56'
HEUWEG	ROAD	MU2014	8013	47°58'	7°56'	HEUWEGHAAG	FRST	MA3852	5814	50°07'	8°08'
HEUWEG	ROAD	NU4750	7623	48°18'	9°38'	HEUWEGS-BUSCH	FRST	NC3537	4223	51°47'	9°31'
HEUWEG	ROAD	NU4135	7823	48°10'	9°33'	HEUWEGSKOPF	FRST	MV8875	6519	49°26'	8°50'
HEUWEG	ROAD	MU1305	8113	47°53'	7°50'	HEUWEGSTRÄSZE	ROAD	MV8315	7118	48°53'	8°46'
HEUWEG	ROAD	MU1557	7613	48°22'	7°51'	HEUWEGSTRÄSZE	ROAD	MV8414	7118	48°53'	8°47'
HEUWEG	FRST	NU2250	7621	48°18'	9°18'	HEUWEIHER	AN	NU4122	7923	48°03'	9°33'
HEUWEG	ROAD	NU5425	7924	48°05'	9°43'	HEUWEILER	POPL	MU1822	7913	48°03'	7°56'
HEUWEG	ROAD	MV6867	6617	49°21'	8°34'	HEUWEISCH	AN	MV9206	7127	48°48'	10°15'
HEUWEG	AN	MV8636	6918	49°05'	8°49'	HEUWIES	BLOG	MU4946	7715	48°16'	8°19'
HEUWEG	ROAD	MV7930	6918	49°01'	8°43'	HEUWIES	FARM	UP2469	7542	48°27'	12°41'
HEUWEG	ROAD	LA1446	5904	50°02'	6°24'	HEUWIES	FARM	UP2669	7541	48°27'	12°39'
HEUWEG	ROAD	LA9565	5711	50°14'	7°32'	HEUWIES	POPL	MU5941	7716	48°13'	8°27'
HEUWEG	ROAD	QV0507	7236	48°47'	11°47'	HEUWIESE	MDW	MV2893	6414	49°35'	8°00'
HEUWEG	TRL	PV8755	6735	49°13'	11°34'	HEUWIESEN	MDW	NA2497	5422	50°31'	9°20'
HEUWEG	FRST	MV9123	7019	48°58'	8°53'	HEUWIESEN	MOW	MT8192	8218	47°47'	8°45'
HEUWEG	ROAD	LA9624	6111	49°52'	7°33'	HEUWIESEN-B.	STRM	NA1433	6021	49°57'	9°12'
HEUWEG	ROAD	NV9302	7227	48°46'	10°16'	HEUWIESENWASSER	STRM	NA7293	5526	50°29'	10°01'
HEUWEG	ROAD	MV6596	6317	49°37'	8°31'	HEUWINKEL	AN	PA0269	5728	50°16'	10°26'
HEUWEG	ROAD	NA0600	6320	49°39'	9°05'	HEUWINKEL	AN	PA4219	6131	49°48'	10°59'
HEUWEG	ROAD	NV4476	6523	49°26'	9°37'	HEUWINKEL	AN	UP0138	7839	48°10'	12°19'
HEUWEG	AN	NU8270	7526	48°29'	10°07'	HEUWINKL	POPL	UP0239	7840	48°10'	12°20'
HEUWEG	ROAD	NU5669	7524	48°28'	9°46'	HEUWINKL	FARM	PT7493	8233	47°46'	11°19'
HEUWEG	ROAD	MU5382	7416	48°35'	8°22'	HEUWISCH	POPL	MF9810	1719	54°14'	8°58'
HEUWEG	ROAD	MU5481	7416	48°35'	8°23'	HEUWUESE	AN	MU5842	7716	48°14'	8°26'
HEUWEG	ROAD	NU3763	7523	48°25'	9°30'	HEUZEL-B.	MT	N80904	5420	50°35'	9°08'
HEUWEG	ROAD	NU4761	7523	48°24'	9°38'	HEUZERT	POPL	MB1217	5212	50°42'	7°45'
HEUWEG	ROAD	MV0177	6511	49°26'	7°38'	HEUZERT	POPL	MB1217	5312	50°42'	7°45'
HEUWEG	ROAD	MA7924	6118	49°52'	8°43'	HEVE	STRM	MC4600	4515	51°27'	8°13'
HEUWEG	ROAD	MA7723	6118	49°51'	8°41'	HEVE	STRM	MC4200	4515	51°27'	8°10'
HEUWEG	AN	NU2968	7522	48°28'	9°23'	HEVEN	STRM	LC4100	4514	51°26'	6°43'
HEUWEG	ROAD	NV0682	6520	49°29'	9°05'	HEVEN	POPL	LC8100	4509	51°26'	7°17'
HEUWEG	ROAD	NU7142	7725	48°14'	9°58'	HEVEN	POPL	LC7769	3909	52°03'	7°13'
HEUWEG	ROAD	LA9931	6011	49°55'	7°35'	HEVENOEHL	FARM	L89470	4810	51°10'	7°29'
HEUWEG	ST	NV1620	7021	48°56'	9°13'	HEVENSBRINK	STRM	LC3800	4514	51°26'	6°40'
HEUWEG	ROAD	MV3302	7214	48°46'	8°05'	HEVENSBRINK	STRM	L83897	4514	51°24'	6°40'
HEUWEG	AN	NV2946	6822	49°10'	9°24'	HEVENSEN	POPL	NC6021	4325	51°38'	9°52'
HEUWEG	FRST	NV1373	6521	49°25'	9°11'	HEVER SOMMERKOOG	AN	MF8628	1518	54°24'	8°47'
HEUWEG	ROAD	NV3378	6522	49°27'	9°28'	HEVERKOOG	FARM	MF8325	1618	54°22'	8°44'
HEUWEG	ROAD	MA8946	5919	50°04'	8°51'	HEVERKOOG	MDW	MF8324	1618	54°22'	8°44'
HEUWEG	AN	MU6573	7417	48°30'	8°32'	HEVERSTROM	STRM	MF8532	1518	54°26'	8°46'
HEUWEG	ROAD	LV3246	6806	49°09'	6°42'	HEVESCHOTEN	FARM	MB2373	4713	51°12'	7°54'
HEUWEG	ROAD	MV0041	6811	49°07'	7°38'	HEVESEN	POPL	NC0594	3620	52°18'	9°04'
HEUWEG	ROAD	NC8441	4127	51°49'	10°13'	HEVINGHAUSEN	POPL	L88541	5010	50°54'	7°22'
HEUWEG	AN	NU9174	7427	48°31'	10°14'	HEWINGSEN	POPL	MC3308	4414	51°31'	8°02'
HEUWEG	POPL	UQ0038	6939	49°04'	12°16'	HEX	FRST	PV9967	6636	49°19'	11°44'
HEUWEG	ST	MC9113	4419	51°34'	8°52'	HEXELWIESEN	MDW	N81525	5221	50°47'	9°13'
HEUWEG	FRST	MU6390	7316	48°40'	8°30'	HEXEN	MOW	MU6511	8017	47°57'	8°32'
HEUWEG	ROAD	MU7899	7218	48°45'	8°42'	HEXEN-B.	HILL	MA8338	6018	50°00'	8°40'
HEUWEG	ROAD	PO0007	3528	52°24'	10°28'	HEXEN KÜPPEL	HILL	NA7895	5426	50°30'	10°06'
HEUWEG	ROAD	PV4992	6432	49°34'	11°04'	HEXEN T.	PONO	MA9970	5719	50°17'	8°59'
HEUWEG	ROAD	PV4791	6432	49°33'	11°02'	HEXEN-B.	HILL	PV9408	7135	48°48'	11°38'
HEUWEG	ROAD	QA0206	6336	49°40'	11°48'	HEXEN-B.	HILL	PU3459	7630	48°22'	10°49'
HEUWEG	FRST	TR8403	6338	49°38'	12°01'	HEXEN-B.	HILL	NC0118	4320	51°37'	9°01'
HEUWEG	ROAD	MU9701	8119	47°52'	8°58'	HEXEN-B.	HILL	NO8946	3227	52°45'	10°19'
HEUWEG	ROAD	NU1488	7321	48°39'	9°11'	HEXEN-B.	HILL	NO4359	3123	52°53'	9°38'
HEUWEG	ROAD	MA6636	6017	49°58'	8°32'	HEXEN-B.	MT	LV6173	6508	49°24'	7°05'
HEUWEG	AN	NU4746	7723	48°16'	9°38'	HEXEN-B.	HILL	NE2002	2721	53°16'	9°18'
HEUWEG	ROAD	MU0493	2811	53°11'	7°34'	HEXEN-B.	MT	NC0171	3920	52°05'	9°01'
HEUWEG	ROAD	MV6676	6517	49°26'	8°32'	HEXEN-B.	HILL	NE4618	2524	53°24'	9°41'
HEUWEG	ROAD	OV1677	6537	49°24'	11°59'	HEXEN-B.	HILL	ND5964	3025	52°55'	9°53'
HEUWEG	FRST	OV1676	6537	49°24'	11°59'	HEXEN-BGE.	HILL	MU0534	3311	52°39'	7°36'
HEUWEG	ROAD	NV5178	6524	49°27'	9°42'	HEXEN-BR.	WELL	MV5250	6716	49°12'	8°20'
HEUWEG	ROAD	NV2967	6622	49°21'	9°24'	HEXEN-KPF.	HILL	MA0266	5711	50°14'	7°38'
HEUWEG	ROAD	MV8556	6718	49°15'	8°47'	HEXEN-ST.	BAPL	NT5165	8424	47°32'	9°41'
HEUWEG	AN	NV2553	6722	49°14'	9°20'	HEXEN-ST.	MT	MV3976	6515	49°26'	8°10'
HEUWEG	FRST	NV0870	6620	49°23'	9°07'	HEXEN-T.	VAL	LV9754	6711	49°14'	7°35'
HEUWEG	ROAD	NA0133	6020	49°57'	9°01'	HEXENACKER	AN	MV4281	6515	49°29'	8°12'
HEUWEG	ROAD	MU6388	7316	48°39'	8°30'	HEXENAGGER	POPL	PV9622	7036	48°55'	11°41'
HEUWEG	ROAD	MU6388	7317	48°39'	8°30'	HEXENALTAR	ROCK	PC1139	4229	51°47'	10°37'
HEUWEG	ROAD	NV5755	6724	49°15'	9°47'	HEXENBANK	SO	NC9348	4128	51°52'	10°21'
HEUWEG	AN	MV8903	7219	48°47'	8°51'	HEXENBARG	FARM	ME6030	2416	53°31'	8°24'
HEUWEG	ROAD	MV9700	7219	48°45'	8°58'	HEXENBERG	HILL	T09809	7139	48°48'	12°15'
HEUWEG	ROAD	UP3039	7842	48°11'	12°43'	HEXENBERG	AN	NV4059	6723	49°17'	9°33'
HEUWEG	ROAD	MA6847	5917	50°04'	8°33'	HEXENBERG	AN	NU7820	7926	48°02'	10°03'
HEUWEG	ROAD	NV9103	7227	48°46'	10°14'	HEXENBESEN	FRST	MV3069	6614	49°22'	8°02'
HEUWEG	ROAD	MU5265	7516	48°26'	8°21'	HEXENBIRKE	FRST	MV8679	6518	49°28'	8°49'

NAME	DESIGNATION	GRID REF.	SHEET NO.	LAT.	LONG.	NAME	DESIGNATION	GRID REF.	SHEET NO.	LAT.	LONG.
HEXENBLÄTTEL	FRST	MV6758	6717	49°16'	8°33'	HEYDERHOF	FARM	LB3362	4405	51°05'	6°37'
HEXENBLÄTTEL ALLEE	ROAD	MV6757	6717	49°16'	8°33'	HEYDORHOF	FARM	LB2186	4604	51°18'	6°26'
HEXENBLÖSSE	AN	U05627	7044	48°59'	13°02'	HEYOSTADT	POPL	NB3073	4722	51°12'	9°26'
HEXENBODEN	FRST	MU0803	8112	47°52'	7°46'	HEYOT	POPL	LB7969	4809	51°10'	7°16'
HEXENBR.	WELL	NU5954	7624	48°20'	9°48'	HEYE	FARM	MD3031	3313	52°37'	7°58'
HEXENBRUCH	AN	NA6415	6225	49°47'	9°53'	HEYE	FARM	MD3035	3313	52°40'	7°58'
HEXENBRÜCKE	BROG	PT8071	8434	47°34'	11°23'	HEYEFAMN	FARM	M00095	2811	53°12'	7°30'
HEXENBRÜNNLE	SPRG	MT0180	8312	47°40'	7°41'	HEYEN	POPL	LB0478	4703	51°13'	6°11'
HEXENBUCK	AN	NU9599	7227	48°44'	10°17'	HEYEN	POPL	NC3462	3923	52°00'	9°30'
HEXENBUCKEL	FRST	MV8677	6518	49°27'	8°49'	HEYENBAUM	FARM	LB3293	4605	51°22'	6°35'
HEXENBUCKEL	FRST	NV1384	6421	49°30'	9°11'	HEYENHÖRN	FARM	LD9499	2710	53°14'	7°25'
HEXENBUCKEL	FRST	NV5878	6524	49°27'	9°48'	MEYER	BLDG	LB2391	4604	51°21'	6°28'
HEXENBUCKELWEG	ROAD	MA9838	6014	50°00'	8°58'	MEYER	FARM	LC2103	4504	51°27'	6°25'
HEXENBUSCH	FRST	MD4523	3415	52°33'	8°11'	MEYER EICHE	MONU	MA7924	6118	49°52'	8°43'
HEXENBUSCH	FRST	MA7699	5417	50°32'	8°40'	MEYER SCHN.	ROAD	MV6399	6316	49°38'	8°24'
HEXENBUSCH	SO	MV8953	6719	49°14'	8°51'	MEYER SCHN.	ROAD	MV6791	8417	49°34'	8°32'
HEXENDEICH	POPL	MD8274	2918	53°01'	8°44'	MEYER W.	ROAD	NA0588	5520	50°27'	9°04'
HEXENEICH	AN	MT4986	8215	47°43'	8°19'	MEYER W.	ROAD	NA0687	5520	50°26'	9°05'
HEXENEICHE	MONU	MA9946	5919	50°04'	8°59'	MEYER-B.	HILL	LB2301	5405	50°32'	6°30'
HEXENEICHE	MONU	LV3546	6806	49°09'	6°44'	MEYER-SCHN.	ROAD	MV6499	6317	49°38'	8°30'
HEXENFELS	ROCK	NV7104	7225	48°47'	9°58'	MEYERB.	MT	LA9678	5611	50°21'	7°32'
HEXENFELSEN	ROCK	MV7901	7218	48°46'	8°43'	MEYERHOF	POPL	MV3298	6314	49°38'	8°04'
HEXENFELSEN	ROCK	U06447	6844	49°10'	13°08'	MEYERHOF	FARM	LB2289	4604	51°19'	6°26'
HEXENGR.	DTCH	MU6511	8017	47°57'	8°32'	MEYERHÖFEN	POPL	ME8622	2518	53°27'	8°47'
HEXENGRUHE	HOLE	NV8605	7227	48°47'	10°10'	MEYERKNÜCHEN	MT	ME85176	4715	51°14'	8°18'
HEXENGRUNO	AN	MA8221	6118	49°50'	8°45'	MEYERMANN	FARM	LC5324	4307	51°39'	6°53'
HEXENHÄUSLE	BLDG	NV5177	6524	49°27'	9°42'	MEYERROE	POPL	NB9269	4827	51°10'	10°19'
HEXENHOLZ	FRST	PU7184	7433	48°35'	11°19'	MEYERROE	POPL	NB6158	4925	51°04'	9°52'
HEXENHÜGEL	HILL	NA9240	5927	50°00'	10°17'	MEYERSUM	POPL	NC5579	3824	52°09'	9°48'
HEXENHÜGEL	FARM	MD7703	3617	52°23'	8°40'	MEYERSUMER-B.	HILL	NC5677	3824	52°08'	9°49'
HEXENKANZEL	ROCK	MA2317	6113	49°48'	7°56'	MEYESTOLLEN	MINE	NC1089	3720	52°15'	9°09'
HEXENKÄTE	FARM	PF1709	1730	54°13'	10°47'	MEYL	FARM	LC7956	4009	51°36'	7°14'
HEXENKLAMM	GRGE	LV9350	6811	49°12'	7°32'	MEYLANDSRUHE	POPL	MA8549	5918	50°06'	8°47'
HEXENKLIINGE	GRGE	NV5706	7124	48°48'	9°47'	MEYMANN	FARM	LB3198	4505	51°24'	6°34'
HEXENKÜCHE	FRST	NU3313	8022	47°58'	9°26'	MEYMANNSHOF	FARM	LC2704	4505	51°28'	6°31'
HEXENKÜCHE	SO	PC0247	4128	51°52'	10°29'	MEYROVÄGE	MILL	UR2219	6141	49°48'	12°32'
HEXENLINDE	MONU	NB5048	5024	50°59'	9°43'	MEYSTERHOF	FARM	LC2207	4504	51°29'	6°26'
HEXENLOCH	GRGE	NU2339	7721	48°12'	9°19'	MEYWEILER	POPL	LA9054	5810	50°08'	7°28'
HEXENLOCH	AN	NU1933	7821	48°09'	9°16'	MEZELHOF	RUIN	NV2930	6922	49°01'	9°24'
HEXENLOCH	GRGE	NU7499	7226	48°44'	10°01'	HFN.FRIEDR.D.GR.	PORT	LC7914	4409	51°34'	7°15'
HEXENLOHE	VAL	MU3618	7914	48°01'	8°08'	HGL.U.AREIHENGR.D.MEROWINGERZEIT	MONU	MV6593	6717	49°14'	8°31'
HEXENMANDL	FRST	UQ2787	6441	49°31'	12°37'	HHL.OSTERSTUBE	CAVE	QV1440	6937	49°04'	11°56'
HEXENMDS	MONU	PU6879	7433	48°32'	11°17'	HIBBEN	POPL	NU0217	3420	52°30'	9°02'
HEXENNEST	MDW	PU6612	8033	47°56'	11°13'	HICKELHEIM	MDW	NB4214	5323	50°41'	9°35'
HEXENPLATTE	FARM	UN0887	8240	47°42'	12°26'	HICKELBERG	AN	MV7134	6917	49°03'	8°36'
HEXENPLATZ	SO	MU5463	7516	48°25'	8°23'	HICKEL-B.	HILL	LB4019	5206	50°42'	6°44'
HEXENPLATZ	SO	MT0390	8212	47°45'	7°43'	HICKEN GRUND	VAL	MB3920	5214	50°44'	8°08'
HEXENPLATZ	SQ	NU0141	7720	48°13'	9°01'	HICKEN-LOH	FRST	TR9167	5738	50°13'	12°04'
HEXENSCHANZE	MONU	NB1164	4820	51°08'	9°10'	HICKENDORF	FARM	MC0031	4211	51°43'	7°33'
HEXENSCHLAG	FRST	MV4029	6915	49°01'	8°11'	HICKENHAIN	FRST	MB4214	5315	50°40'	8°11'
HEXENSCHNEUSE	ROAD	LA7021	6109	49°50'	7°11'	HICKERN.	FARM	PU7470	7534	48°27'	11°21'
HEXENSTEIN	ROCK	MB6894	4617	51°24'	8°32'	HICKERSÜD	FARM	UP1661	7641	48°22'	12°31'
HEXENSTEIN	ROCK	NT5166	8424	47°33'	9°41'	HICKERSTALL	POPL	UP3555	7642	48°20'	12°46'
HEXENSTEIN	ROCK	MD5871	3016	52°59'	8°22'	HICKESHAUSEN	POPL	LA0354	5803	50°06'	6°14'
HEXENTAL	VAL	MU1211	8012	47°57'	7°49'	HICKESWINKEL	POPL	KB9465	4802	51°06'	6°04'
HEXENTAL	AN	MT7784	8218	47°42'	8°41'	HICKINGEN	POPL	MC3888	3714	52°14'	8°05'
HEXENTANNE	MONU	NV3302	7222	48°46'	9°27'	HICKLER STEIN	ROCK	MA7719	6118	49°49'	8°41'
HEXENTANZ	MDW	NU0773	7420	48°31'	9°05'	HIDDEL	HILL	MB8586	4618	51°19'	8°47'
HEXENTANZPLATZ	SO	MB1974	4713	51°13'	7°50'	HIDDELS	FARM	ME3621	2514	53°26'	8°02'
HEXENTANZPLATZ	SQ	MA3549	5914	50°05'	8°05'	HIDDELSER JUCKEN	AN	ME3621	2514	53°26'	8°02'
HEXENTEICHE	POND	NC1483	3721	52°12'	9°12'	HIDDEMANN	FARM	MC1522	4312	51°38'	7°46'
HEXENTISCH	SO	MA5873	5616	50°18'	8°25'	HIDDENHAUSEN	POPL	MC7379	3817	52°10'	8°37'
HEXENTREPPPE	SO	PC1235	4229	51°45'	10°37'	HIDDESEN	POPL	NC1157	4021	51°58'	9°10'
HEXENTURM	RUIN	MU9922	7919	48°03'	8°59'	HIDDESEN	POPL	NC0798	3620	52°20'	9°06'
HEXENWEG	ROAD	MU5363	7516	48°25'	8°22'	HIDDENSERBORN	FARM	NC0699	3620	52°20'	9°05'
HEXENWEG	ROAD	MU5462	7516	48°25'	8°23'	HIDDESTRUP	POPL	MC8455	4018	51°57'	8°46'
HEXENWEG	ROAD	NU3581	7422	48°35'	9°28'	HIDDESEN	POPL	MC8952	4019	51°55'	8°50'
HEXER	FRST	MU9613	8019	47°58'	8°57'	HIDDESEN	POPL	MC8852	4018	51°55'	8°50'
HEXERWIESEN	MOW	MU9614	8019	47°59'	8°57'	HIDDESEN BENT	AN	MC8753	4018	51°56'	8°49'
HEXGARTEN	SO	MV1339	6812	49°06'	7°49'	HIDDESER-B.	HILL	MC9053	4019	51°56'	8°51'
HEXHOF	FARM	LB5280	4707	51°15'	6°53'	HIDDESERBERG	POPL	MC9053	4019	51°56'	8°51'
HEXIT	FRST	MA1847	5913	50°04'	7°51'	HIDDESTORF	POPL	NC4892	3724	52°17'	9°42'
HEXKES	FARM	LB1991	4604	51°20'	6°24'	HIDDESTORF	POPL	NU0865	3020	52°56'	9°07'
HEXLER	HILL	LA2160	5804	50°10'	6°29'	HIDDESTORFER WALD	FRST	NU0562	3020	52°54'	9°04'
HEXLER ECK	HILL	MV1765	6613	49°20'	7°52'	HIDDIGWARDEN	POPL	MD6790	2817	53°09'	8°31'
HEXMATT	AN	MU2053	7613	48°19'	7°55'	HIDDING	FARM	LC5236	4207	51°45'	6°52'
HEXMATT	AN	MT0164	8412	47°31'	7°41'	HIDDING	FARM	LC7665	3909	52°01'	7°11'
HEXWIESE	FARM	LB6682	4708	51°16'	7°05'	HIDDINGEN	FARM	ME6319	2516	53°25'	8°26'
HEY	MOW	MA1847	5913	50°04'	7°51'	HIDDINGEN	POPL	NU4173	2923	53°00'	9°37'
HEYDAU	FARM	LB1693	4604	51°21'	6°22'	HIDDINGHAUSEN	FARM	NU1955	3121	52°51'	9°17'
HEYDE	EST	NB4357	4923	51°04'	9°37'	HIDDINGHAUSEN	POPL	LB8091	4609	51°21'	7°17'
HEYDEN	FARM	LB8990	4610	51°21'	7°25'	HIDDINGHAUSEN	POPL	MC5191	3715	52°16'	8°17'
HEYDENÄCKER	FARM	KB9236	5102	50°50'	6°02'	HIDDINGHAUSER B.	STRM	MC5092	3715	52°17'	8°16'
	AN	NV3978	6523	49°27'	9°32'	HIDDINGHAUSER B.	STRM	MC5290	3715	52°15'	8°18'

NAME	DESIGNATION	GRID REF.	SHEET NO.	LAT.	LONG.	NAME	DESIGNATION	GRID REF.	SHEET NO.	LAT.	LONG.
HIDDINGHAUSER M.	MILL	MC5191	3715	52°16'	8°17'	HIERLA	FARM	UP6457	7645	48°21'	13°10'
HIDDINGSSEL	POPL	LC9044	4110	51°50'	7°24'	HIERLBACH	POPL	U01713	7141	48°51'	12°31'
HIDDINGSSEN	POPL	MC3810	4414	51°32'	8°07'	HIERLETS-B.	HILL	PA7600	6334	49°38'	11°26'
HIDELBUSCH	FRST	KV9491	6402	49°32'	6°09'	HIERLING	FARM	UP7279	7445	48°33'	13°16'
HIDRING	POPL	UP7588	7345	48°38'	13°18'	HIERLLUHE	FRST	PV8425	7035	48°57'	11°31'
HIEB	FARM	UP4363	7543	48°24'	12°53'	HIERMERTHAL	VAL	PV9173	6635	49°23'	11°38'
HIEBERG	AN	MV9446	6819	49°10'	8°55'	HIERMESHÜGEL	MT	U06728	7045	48°59'	13°11'
HIEBER	FARM	PU0506	8028	47°54'	10°24'	HIERMESWEIER	STRM	KV8599	6302	49°36'	6°01'
HIEBERG	AN	MV8235	6918	49°04'	8°45'	HIERSCHEID	POPL	LV5473	6607	49°23'	6°59'
HIEBERG	HILL	MA4031	6015	49°56'	8°10'	HIERSDORF	FARM	OV0425	7036	48°57'	11°47'
HIEBERG	AN	MA3830	6014	49°55'	8°08'	HIES-B.	HILL	MD3819	3414	52°31'	8°05'
HIEBERG	HILL	MA2906	6214	49°42'	8°01'	HIESECKE	DTCH	MB6295	4516	51°24'	8°27'
HIEBING	FARM	UP1752	7641	48°18'	12°32'	HIESEL-B.	HILL	V01201	7248	48°45'	13°48'
HIEBL	FARM	UP0250	7740	48°16'	12°20'	HIESEL-B.	STRM	QA1137	6037	49°57'	11°56'
HIEBL	FARM	UP2441	7741	48°12'	12°38'	HIESEL-BR.	SPRG	U09911	7147	48°51'	13°37'
HIEBL	FARM	UP3372	7542	48°29'	12°44'	HIESELÄCKER	AN	NV4148	6823	49°11'	9°34'
HIEBL	FARM	UP2835	7842	48°09'	12°41'	HIESELBERG	HILL	PU0147	7728	48°16'	10°22'
HIEBL	FARM	UP2239	7841	48°11'	12°36'	HIESELBERG	HILL	U06019	7044	48°54'	13°05'
HIEBL	FARM	UP2139	7841	48°11'	12°35'	HIESENAU	FARM	UP7477	7445	48°32'	13°17'
HIEBLER	FARM	PT4183	8331	47°41'	10°53'	HIESFELU	POPL	LC4514	4406	51°33'	6°46'
HIEBLESWAND	SLP	PA8084	5635	50°23'	11°32'	HIESFELD DORF	POPL	LC4514	4406	51°33'	6°46'
HIEBMÜLLER	FARM	UP7282	7445	48°35'	13°16'	HIESFELDERBRUCH	POPL	LC4413	4406	51°33'	6°45'
HIED BERG	AN	NV7796	6326	49°37'	10°04'	HIESKEBARG	FARM	ME1337	2412	53°34'	7°41'
HIEDL	FARM	TP9243	7739	48°12'	12°12'	HIESTER	FARM	ND7552	3126	52°49'	10°07'
HIEFELWAND	PEAK	UN3275	8342	47°36'	12°46'	HIETINGEN	AN	LV0487	6403	49°30'	6°17'
HIEGE	FARM	MB5977	4716	51°15'	8°25'	HIFERING	FARM	UP6680	7445	48°33'	13°11'
HIEGENER	FRST	NU7818	7926	48°01'	10°03'	HIFFELBACH	STRM	NV2379	6521	49°28'	9°19'
HIEGENER FELD	AN	NU7819	7926	48°01'	10°03'	HIFRINGEN	POPL	NU5811	8024	47°57'	9°47'
HIEGT	FRST	MC5590	3716	52°15'	8°20'	HIGGENESCH	AN	MU9706	8019	47°54'	8°58'
HIEHAUS	FARM	MC5682	3816	52°11'	8°22'	HIGGENHOF	FARM	MU9706	8019	47°54'	8°58'
HIEHL	AN	MV9567	6619	49°21'	8°56'	HIGGES	FARM	MC3337	4214	51°47'	8°02'
HIELBACH	VAL	NV1773	6521	49°25'	9°14'	HIGE LIETHE	MT	MB3482	4714	51°17'	8°03'
HIELEN	AN	NU0017	7920	48°00'	9°00'	HILARISHOF	FARM	NU1611	8021	47°57'	9°13'
HIELGARTEN	FRST	MA1042	5912	50°01'	7°44'	HILASKUHLE	VAL	NO6598	2725	53°14'	9°58'
HIELSMANN	FARM	MC2360	4013	51°59'	7°53'	HILB	FARM	U04733	6943	49°02'	12°55'
HIEMENHOFEN	POPL	PT1898	8129	47°49'	10°35'	HILBE	FRST	MT7290	8217	47°46'	8°38'
HIEMER	FARM	NT7897	8126	47°49'	10°02'	HILBECK	POPL	MC2115	4413	51°35'	7°52'
HIEMERN	FRST	NU7252	7625	48°19'	9°58'	HILBENHOF	FARM	MU9715	8019	47°59'	8°58'
HIEMLINGER B.	STRM	UP4296	7243	48°42'	12°51'	HILBENHOF	FARM	NU4635	6923	49°04'	9°38'
HIENBERG	HILL	PV8416	7135	48°52'	11°31'	HILBER-GR.	DTCH	MV4868	6615	49°22'	8°17'
HIENBERG	FRST	PV8415	7135	48°52'	11°31'	HILBERATH	POPL	LB5603	5407	50°34'	6°58'
HIENBERG	HILL	PV9008	7235	48°48'	11°35'	HILBERLOCH	POPL	MV5005	7215	48°48'	8°19'
HIENBERG	MT	PV7096	6434	49°36'	11°21'	HILBERSJANS	FARM	LC8591	3709	52°15'	7°19'
HIENDLBERG	FARM	QU1980	7437	48°32'	11°58'	HILBERSTIEL	MT	MA0669	5712	50°16'	7°41'
HIENDLHUB	FARM	TP9258	7639	48°20'	12°11'	HILBERT	FARM	MC0185	3711	52°12'	7°33'
HIENDLING	FARM	UP5593	7644	48°19'	13°06'	HILBERTENHF.	FARM	MU3602	8114	47°52'	8°08'
HIENDLÖD	FARM	UP2565	7541	48°25'	12°38'	HILBERTSBORN	WELL	MA7281	5617	50°23'	8°37'
HIENDLSÖD	FARM	UP2881	7442	48°33'	12°40'	HILBERTSFELD	AN	NV1578	6521	49°27'	9°13'
HIENDORF	POPL	PV9312	7135	48°50'	11°38'	HILBERTSHAUSEN	FARM	NU9753	7627	48°19'	10°19'
HIENRING	FARM	TP8751	7738	48°17'	12°08'	HILBERTSHOF	AN	MU1062	7512	48°24'	7°47'
HIENFURTH	FARM	TP9456	7639	48°19'	12°13'	HILBERTSREUTE	FRST	NU4189	7323	48°39'	9°34'
HIENHEIMER FORST	POPL	QV0316	7136	48°52'	11°46'	HILBING	FARM	UP3476	7442	48°31'	12°45'
HIENHEIMER FORST	FRST	QV0122	7036	48°55'	11°44'	HILBING	FARM	UP6356	7644	48°20'	13°09'
HIENING	FRST	OV0120	7136	48°54'	11°44'	HILBOLDSEN	AN	NB1990	4621	51°22'	9°16'
HIENING	FARM	UP4771	7543	48°28'	12°56'	HILBORN	FRST	MB1190	4612	51°21'	7°43'
HIENING	POPL	U03435	6942	49°03'	12°44'	HILBT	FARM	LC6055	4007	51°56'	6°58'
HIENLEITEN	FARM	UN5479	8344	47°39'	13°04'	HILCHEN-B.	STRM	MB3750	5014	51°00'	8°06'
HIENLOHE HOLZ	FRST	QU0012	8036	47°56'	11°41'	HILCHEN-B.	STRM	MB3650	4914	51°00'	8°05'
HIENLOHEHOLZ	FRST	PU9811	8035	47°55'	11°39'	HILCHENBACH	POPL	MB3750	4914	51°00'	8°06'
HIENRACHING	FARM	TP8358	7638	48°20'	12°04'	HILCHENBACH	POPL	MB3750	5014	51°00'	8°06'
HIENRACHING	POPL	TP8263	7638	48°23'	12°03'	HILCHENBACH	POPL	MB1543	5012	50°56'	7°47'
HIENSODR / HINSDF. /	FARM	UP1902	8141	47°51'	12°35'	HILDA H.	BLDG	MU4666	7515	48°27'	8°16'
HIENTAL-B.	STRM	UN2986	8242	47°42'	12°43'	HILDADESHF.	FARM	MU4247	7715	48°16'	8°13'
HIENTALHOLZSTUBE	BLDG	UN2987	8242	47°43'	12°43'	HILDAFELSEN	ROCK	MT0294	8212	47°47'	7°41'
HIENTALKLAUSE	BLDG	UN2487	8242	47°43'	12°43'	HILDAHÖHE	FRST	MT3490	8214	47°46'	8°07'
HIER-B.	HILL	NC8913	4427	51°34'	10°17'	HILDASGLÜCK	MINE	NC5324	4324	51°40'	9°46'
HIER-B.	HILL	LA9361	5811	50°11'	7°30'	HILDATÄMPEL	PAV	MA6259	5816	50°11'	8°28'
HIER-B.	STRM	VQ0010	7147	48°50'	13°38'	HILDATURM	TWR	MU1314	8013	47°58'	7°50'
HIERA / HÜRRENHOF /	FARM	MU3904	8115	47°53'	8°11'	HILDBRANDSELLENKLINGE	VAL	NA3504	6322	49°41'	9°29'
HIERADING	FARM	UP1956	7641	48°20'	12°34'	HILDBRANDSGRÜN	POPL	PA9465	5736	50°12'	11°43'
HIERANKL	FARM	UP2405	8141	47°52'	12°39'	HILDBRANDZELLE	MDW	NA3503	6322	49°41'	9°29'
HIERANKL	FARM	TP9800	8139	47°49'	12°18'	HILDBURGHÄUSER HÖHE	HILL	PA2982	5630	50°22'	10°49'
HIERBACH	POPL	MT3182	8314	47°41'	8°05'	HILDBURGHÄUSER STEIG	ROAD	PA2682	5630	50°23'	10°46'
HIERBACH	DTCH	PU1427	7929	48°05'	10°32'	HILDEBRAND	FARM	MC1478	3812	52°09'	7°44'
HIERBACH-H.	FRST	VQ0109	7147	48°50'	13°39'	HILDEBRANDSHAUSEN	POPL	NB8572	4827	51°12'	10°13'
HIERBERG	SLP	PV8021	7034	48°55'	11°28'	HILDEBRANDSHAUSEN	POPL	NB8473	4727	51°12'	10°12'
HIERE-B.	MT	KA9460	5802	50°09'	6°07'	HILDEBRANDSKPF.	RDGE	PC2522	4330	51°38'	10°49'
HIEREN-A.	BLDG	NT9943	8627	47°20'	10°19'	HILDEBRANDSLOCH	VAL	PC0624	4329	51°39'	10°32'
HIEREN-KPF.	BLDG	MA1477	5612	50°20'	7°47'	HILDEBRANDT	FARM	MD3035	3313	52°40'	7°58'
HIERERMÜHLE	MILL	LA9461	5811	50°11'	7°31'	HILDEBRANDTBR.	WELL	MV5409	7116	48°50'	8°22'
HIERHOLZ	POPL	MT3083	8314	47°42'	8°04'	HILDEICHE	MONU	MT0089	8212	47°45'	7°40'
HIERHOLZ	POPL	MT3083	8214	47°42'	8°04'	HILDEGARDIS HAUS	BLDG	MA2235	6013	49°58'	7°55'
HIERING	FARM	UP3536	7842	48°09'	12°47'	HILDEGARTSHÖHE	SO	NT2886	8222	47°44'	9°22'
HIERL FILZE	MRSH	TP8901	8139	47°50'	12°11'	HILDEGRUND	POPL	NU0501	8120	47°52'	9°04'

NAME	DESIGNATION	GRID REF.	SHEET NO.	LAT.	LONG.	NAME	DESIGNATION	GRID REF.	SHEET NO.	LAT.	LONG.
HILDEN	SLP	PA6683	5634	50°22'	11°20'	HILGERATH	HILL	LA1677	5604	50°19'	6°25'
HILDEN	POPL	LB5570	4807	51°10'	6°56'	HILGERMANN	FARM	MC1972	3912	52°05'	7°49'
HILDEN-B.	STRM	TQ8786	6538	49°29'	12°04'	HILGERMISSEN	POPL	ND1055	3120	52°51'	9°09'
HILDEN-M.	HILL	QA1047	5937	50°02'	11°56'	HILGERS WIESE	AN	MA4842	5915	50°02'	8°16'
HILDENÄCKER	AN	MV9627	7019	49°00'	8°57'	HILGERSBERG	SLP	MA4988	5515	50°26'	8°17'
HILDENBACH	POPL	OA1147	5937	50°02'	11°57'	HILGERSBRÜCKE	FARM	LB8565	4810	51°07'	7°22'
HILDENBERG	AN	NV1790	6421	49°34'	9°14'	HILGERSHÄUSCHEN	BLDG	LB8483	4710	51°17'	7°20'
HILDENBOHL	AN	NT2388	8221	47°45'	9°19'	HILGERSHAUSEN	POPL	NB6280	4725	51°16'	9°53'
HILDENBRAND-WEG	ROAD	NU4996	7224	48°43'	9°40'	HILGERSHAUSEN	POPL	NB3361	4822	51°06'	9°28'
HILDENBRANDSECK	POPL	MV3970	6614	49°23'	8°10'	HILGERSHOLZ	AN	LA9412	6211	49°45'	7°32'
HILDENHÜHL	MT	QA1146	5937	50°02'	11°57'	HILGERSÜD	FARM	UP1053	7640	48°18'	12°26'
HILDENER BANDEN	AN	LB5173	4807	51°11'	6°52'	HILGERT	POPL	MA0690	5512	50°27'	7°41'
HILDENFELD	AN	MA7557	5817	50°10'	8°39'	HILGERT	HILL	LV8590	6410	49°33'	7°25'
HILDERATH	POPL	LB1568	4804	51°08'	6°22'	HILGERT	FARM	LC7651	4109	51°54'	7°12'
HILDERN	AN	MU7317	7917	48°00'	8°38'	HILGERT	POPL	MB0407	5311	50°36'	7°38'
HILDERN	AN	MU8248	7718	48°17'	8°46'	HILGERT-M.	MILL	MA5664	5716	50°14'	8°23'
HILDERS	POPL	NB7002	5425	50°34'	9°59'	HILGERTS-B.	AN	LA5147	5907	50°03'	6°55'
HILDERS	POPL	NB7102	5426	50°34'	10°00'	HILGERTSHAUSEN	POPL	PU7466	7534	48°25'	11°21'
HILDERSCHENB.	HILL	NA8287	5526	50°26'	10°09'	HILGES-B.	MT	LA6394	5508	50°29'	7°04'
HILDESBERG	AN	MB8604	5418	50°35'	8°48'	HILGESBERG	HILL	NB0302	5420	50°34'	9°02'
HILDESBRUNNEN	AN	NU0204	8120	47°53'	9°02'	HILGESHÖH	FARM	LB7682	4709	51°16'	7°13'
HILDESBURG	FRST	NU0102	8120	47°52'	9°01'	HILGESKAMP	POPL	MD9580	2919	53°04'	8°56'
HILDESHEIM	POPL	NC6578	3825	52°09'	9°57'	HILGESRÜCK	MT	NB4442	5023	50°56'	9°38'
HILDESHEIMER WALD	FRST	NC6173	3825	52°06'	9°53'	HILKEN	FARM	MD7763	3018	52°55'	8°40'
HILDESHEIMER WALU	FRST	NC6172	3825	52°06'	9°53'	HILKEN-B.	MT	MC7611	4417	51°33'	8°39'
HILDESHEIMER WALD	FRST	NC6172	3925	52°06'	9°53'	HILKEN-B.	MT	NC3520	4323	51°38'	9°31'
HILDESIA	POPL	NC6272	3925	52°06'	9°54'	HILKENBORG	FARM	LD9191	2810	53°09'	7°22'
HILDFELD	POPL	MB6977	4717	51°15'	8°34'	HILKENBREDE	FARM	NC1368	3921	52°04'	9°11'
HILDIG	AN	MV9564	6619	49°20'	8°56'	HILKENBRÖCK	POPL	MD1371	3012	52°59'	7°42'
HILOMANNSFELD	POPL	MU3098	7214	48°44'	8°03'	HILKENHOHL	FARM	MC1203	4512	51°28'	7°44'
HILDRIZHAUSEN	POPL	MU4786	7319	48°38'	8°58'	HILKENHUHL	FARM	MB0788	4612	51°20'	7°40'
HILDWEINSREUTH	POPL	UR0915	6240	49°45'	12°21'	HILKENHUHL	VAL	MC9404	4519	51°29'	8°59'
HILDWEINSREUTHER W.	FRST	UR0814	6240	49°45'	12°20'	HILKERING	POPL	UQ6602	7245	48°45'	13°11'
HILFARTH	POPL	LB0557	4903	51°02'	6°13'	HILKERINGER BÜHL	HILL	UQ6602	7245	48°45'	13°11'
HILFE GOTTES	MINE	MB5524	5216	50°46'	8°22'	HILKERODE	POPL	NC9013	4427	51°34'	10°18'
HILFENS-B.	HILL	NC7103	4526	51°28'	10°01'	HILKERSCHIED	POPL	LB8206	5410	50°36'	7°20'
HILFHOF	FARM	MU0227	7915	48°06'	8°11'	HILKERSDORF	POPL	PA3347	5931	50°04'	10°52'
HILFRINGHAUSEN	POPL	MB1678	4712	51°15'	7°48'	HILKHAUSEN	POPL	LB9817	5211	50°42'	7°34'
HILGARTSHAUSEN	POPL	NV7757	6726	49°16'	10°04'	HILKING	FARM	UP7081	7445	48°34'	13°14'
HILGE	FARM	MD3035	3313	52°40'	7°58'	HILKMANN	FARM	LC7881	3809	52°10'	7°13'
HILGE	FARM	MC1473	3812	52°06'	7°44'	HILL	POPL	UQ4149	6842	49°10'	12°49'
HILGE	FARM	MC1861	3912	52°00'	7°49'	HILL	FARM	NU4512	8023	47°58'	9°36'
HILGEDIEK	FARM	MC3075	3813	52°07'	7°59'	HILL	STRM	KB9109	5302	50°36'	6°03'
HILGEMANN	FARM	MC1782	3812	52°11'	7°47'	HILL	HILL	LA8230	6010	49°55'	7°22'
HILGEN	FARM	UP7284	7445	48°36'	13°16'	HILL-B.	HILL	PU5226	7932	48°04'	11°02'
HILGEN	FARM	TP9045	7739	48°13'	12°10'	HILL-B.	STRM	NC0067	3920	52°03'	9°00'
HILGEN	FARM	UP0458	7640	48°21'	12°21'	HILLARTSHAUSEN	POPL	NB6234	5125	50°51'	9°53'
HILGEN	FARM	TN9293	8239	47°45'	12°13'	HILLAU	AN	MV5102	7216	48°46'	8°20'
HILGEN	FARM	UP0019	7939	48°00'	12°19'	HILLAU	FARM	UP0278	7439	48°31'	12°19'
HILGEN	POPL	LB7163	4808	51°06'	7°10'	HILLBRAND	FARM	MC7978	3818	52°09'	8°41'
HILGEN	FARM	TP8426	7938	48°03'	12°06'	HILLE	FARM	MC4733	4215	51°45'	8°14'
HILGEN AM WEG	FARM	TP4243	7739	48°12'	12°12'	HILLE	FARM	NE1748	2321	53°41'	9°16'
HILGEN-B.	HILL	PD3327	3431	52°35'	10°58'	HILLE	STRM	NC5059	4024	51°59'	9°44'
HILGEN-B.	HILL	LD8616	3509	52°29'	7°19'	HILLE	POPL	MC8298	3618	52°20'	8°44'
HILGEN-B.	HILL	LD8836	3310	52°40'	7°20'	HILLE-B.	STRM	MB6778	4717	51°15'	8°32'
HILGEN-B.	STRM	NC0230	4220	51°43'	9°02'	HILLE-B.	STRM	MB7175	4717	51°13'	8°35'
HILGENBACHER HÖHE	HILL	LV4869	5607	49°21'	6°55'	HILLE-B.	STRM	NC5248	4124	51°53'	9°46'
HILGENBERG	BLDG	MD9875	2919	53°01'	8°58'	HILLE-B.	STRM	NC5447	4124	51°52'	9°47'
HILGENBERG	POPL	LC7545	4109	51°50'	7°11'	HILLE-B.	STRM	NC5646	4124	51°52'	9°49'
HILGENBERG	FARM	MC3028	4213	51°42'	7°59'	HILLE-KPF.	MT	MB7276	4717	51°14'	8°36'
HILGENBERG MUOR	MRSB	PE2341	2331	53°36'	10°52'	HILLE-M.	MILL	NB2367	4821	51°09'	9°20'
HILGENBRINK	FARM	MC8489	3718	52°15'	8°46'	HILLEBAND	FARM	LC8570	3909	52°04'	7°19'
HILGENBRINK	FARM	LC9873	3811	52°06'	7°31'	HILLEBILLE	MT	PC0424	4329	51°39'	10°30'
HILGENBRINKS VENN	AN	MC3661	4014	51°60'	8°04'	HILLEBRAND	FARM	LC9459	4010	51°58'	7°28'
HILGENBUR	FARM	LE8540	2309	53°36'	7°16'	HILLEBRAND	FARM	LC7552	4009	51°54'	7°11'
HILGENBUR	POPL	LE8540	2409	53°36'	7°16'	HILLEBRAND	FARM	MC2590	3713	52°15'	7°54'
HILGENBUSCH-GR.	DTCH	PU3625	3432	52°33'	11°01'	HILLEBRAND	FARM	MC0365	3911	52°02'	7°35'
HILGENHOLZ	MT	NB2235	5121	50°52'	9°19'	HILLEBRAND	FARM	UN4580	8343	47°39'	12°56'
HILGENLEITE	SLP	PV6881	6533	49°27'	11°19'	HILLEBRAND	FARM	MC0690	3711	52°15'	7°37'
HILGENMUOR	MRSB	ME2522	2513	53°26'	7°52'	HILLEBRANDERHOCK	FARM	LC7553	4009	51°55'	7°11'
HILGENPLATZ	FARM	LB8385	4609	51°18'	7°19'	HILLEBRANDT	FARM	LC9959	4011	51°58'	7°32'
HILGENPLATZ	POPL	NC0678	3820	52°09'	9°05'	HILLECK	FARM	UP1811	8041	47°56'	12°34'
HILGENRAIN	FARM	QT1698	8137	47°48'	11°53'	HILLEGOSSEN	POPL	MC7360	4017	51°59'	8°37'
HILGENREIT	POPL	UQ7212	7145	48°51'	13°16'	HILLEJAN	FARM	LC5954	4007	51°55'	6°57'
HILGENREDERSIEL	LCKS	LE8647	2309	53°39'	7°16'	HILLEMANN	FARM	NB7994	4526	51°23'	10°08'
HILGENROTH	POPL	MB0421	5211	50°44'	7°38'	HILLEMANN	FARM	NB7994	4626	51°23'	10°08'
HILGENROTH	POPL	MA2454	5813	50°08'	7°56'	HILLEN B.	DTCH	LB9642	5011	50°55'	7°31'
HILGENSAND	AN	MD0942	3211	52°43'	7°39'	HILLEN-B.	HILL	PC0754	4029	51°56'	10°34'
HILGENSLOH	FARM	MC3254	4014	51°56'	8°01'	HILLEN-B.	HILL	MB5598	4516	51°26'	8°21'
HILGENTHAL	VAL	MC8225	4318	51°40'	8°44'	HILLEN-B.	HILL	NC8127	4327	51°41'	10°10'
HILGENWIESE	MDW	LC8138	4209	51°47'	7°17'	HILLEN-B.	HILL	NC8164	3927	52°01'	10°11'
HILGER	FARM	UP2545	7741	48°14'	12°38'	HILLENBACH	BLDG	LB9542	5011	50°55'	7°31'
HILGER	FARM	UP2236	7841	48°09'	12°37'	HILLENBACH	RUIN	MV7676	6518	49°26'	8°40'
HILGER-GR.	UTCH	TP8215	8038	47°57'	12°05'	HILLENBACH	FARM	LB8032	5109	50°50'	7°18'

NAME	DESIG-NATION	GRID REF.	SHEET NO.	LAT.	LONG.	NAME	DESIG-NATION	GRID REF.	SHEET NO.	LAT.	LONG.
HILLENBERG	MT	NV3642	6822	49°08'	9°29'	HILLOHE	POPL	PV8969	6635	49°21'	11°36'
HILLENBERG	POPL	NA7894	5526	50°30'	10°06'	HILLOHER HULZ	FRST	PV8869	6635	49°21'	11°35'
HILLENBERG	HILL	NV3642	6823	49°08'	9°29'	HILLRINGHAUSEN	POPL	L88279	4709	51°15'	7°19'
HILLENFURT	AN	NT2693	8222	47°47'	9°21'	HILLS-B.	MT	MB6528	5117	50°48'	8°30'
HILLENFURTBACH	STRM	NT2694	8122	47°48'	9°21'	HILLSCHIED	SCR8	MB3701	5414	50°33'	8°07'
HILLENFURTBACH	STRM	NT2593	8222	47°47'	9°20'	HILLSCHIED	POPL	MA0784	5512	50°24'	7°41'
HILLENKAMP	POPL	L80176	4702	51°12'	6°09'	HILLSCHIEDER B.	STRM	MA0584	5512	50°24'	7°40'
HILLENKOPF	HILL	NC8255	4027	51°56'	10°11'	HILLSCHIEDER STOCK	FRST	MA1184	5512	50°24'	7°45'
HILLENLOH	FARM	PU0309	8028	47°56'	10°23'	HILLSCHIEDERHACH	STRM	MA0484	5511	50°24'	7°39'
HILLENORT	FRST	PC0687	3729	52°13'	10°33'	HILLSTEINER ALPE	BLDG	TN7790	8238	47°43'	12°02'
HILLENRAAD /KASTEEL/	BLDG	KB9378	4702	51°13'	6°02'	HILLSTFTT	POPL	U01768	6640	49°20'	12°29'
HILLENTHAL	VAL	PU1324	7929	48°04'	10°31'	HILM	POPL	UG3351	6842	49°11'	12°43'
HILLENTRUP	POPL	NC0066	3920	52°03'	9°00'	HILM	POPL	UG4128	7042	48°59'	12°50'
HILLENTRUP	POPL	MC9966	3919	52°03'	8°59'	HILM	FARM	PU7572	7534	48°29'	11°22'
HILLENWANG	FRST	NU4683	7423	48°36'	9°37'	HILMARSUM	POPL	LE8211	2609	53°20'	7°14'
HILLENWIESE	MDW	ND5926	3425	52°35'	9°52'	HILMECKE	FARM	MB0080	4711	51°16'	7°34'
HILLENWIESE	SO	NC9671	3928	52°05'	10°24'	HILMECKE	HILL	MC5492	3715	52°17'	8°20'
HILLENWIESEN	MDW	MU6715	8017	47°59'	8°34'	HILMECKEN SIEK	STRM	MC5492	3716	52°17'	8°20'
HILLER	FARM	TP9447	7739	48°15'	12°13'	HILMER	FARM	MC3542	4114	51°49'	8°04'
HILLER	FRST	PV8617	7135	48°53'	11°32'	HILMER	FARM	QT1396	8237	47°47'	11°50'
HILLER	MDW	NV3449	6822	49°12'	9°28'	HILMER LEITE	FRST	U04128	7043	48°59'	12°50'
HILLER	FARM	NU7217	7925	48°00'	9°58'	HILMERS-B.	MT	NC3824	4323	51°40'	9°33'
HILLER B.	STRM	MB5957	4916	51°04'	8°25'	HILMES	POPL	MB6032	5125	50°50'	9°51'
HILLER WALD	FRST	MO8103	3618	52°23'	8°43'	HILMES-B.	MT	MB7266	4817	51°09'	8°36'
HILLER WEG	ROAD	MO8306	3518	52°24'	8°45'	HILMIKE	BLDG	MB4364	4815	51°07'	8°11'
HILLER-B.	HILL	MB5752	4916	51°01'	8°23'	HILMLINGER WEG	ROAD	LD9382	2910	53°05'	7°24'
HILLER-M.	HILL	MC3615	4414	51°35'	8°05'	HILMSBRUCH	FRST	PC1636	4230	51°46'	10°41'
HILLERBERG	FARM	MU2733	7814	48°09'	8°01'	HILMSEN	POPL	P03249	3231	52°46'	10°58'
HILLERBRUCH	MDW	MC9512	4419	51°33'	8°56'	HILN	POPL	U04128	7043	48°59'	12°50'
HILLERGRABEN	GRGE	OV0068	6636	49°20'	11°45'	HILPENSBERG	POPL	NU2101	8121	47°52'	9°17'
HILLERING	POPL	MC0607	4411	51°30'	7°39'	HILPERDINGEN	POPL	ND4058	3123	52°52'	9°35'
HILLERMAURER	FARM	TP9447	7739	48°15'	12°13'	HILPERHAUSEN	POPL	NB4828	5124	50°48'	9°41'
HILLERMEIER	FARM	UP7778	7446	48°33'	13°20'	HILPERSRIED	POPL	U01961	6741	49°16'	12°31'
HILLERN	POPL	ND5778	2925	53°03'	9°51'	HILPERSRIEDER BERG	MT	U02062	6741	49°17'	12°31'
HILLERÖD	FARM	UP7769	7546	48°28'	13°20'	HILPERT	FARM	NV6639	6825	49°06'	9°54'
HILLERS	FRST	NA1592	5521	50°29'	9°13'	HILPERTENHOF	FARM	MU3912	8015	47°57'	8°11'
HILLERSBACH	FARM	TP9477	7439	48°31'	12°13'	HILPERTING	POPL	TP7911	8038	47°55'	12°02'
HILLERSBACH	STRM	NA0883	5520	50°24'	9°07'	HILPERTINGER FILZE	MRSH	TP7812	8038	47°55'	12°02'
HILLERSBACH	STRM	NA1491	5521	50°28'	9°12'	HILPERTS-GR.	DTCH	PA9036	6035	49°57'	11°39'
HILLERSBACH	STRM	NA1087	5520	50°26'	9°08'	HILPERTS-M.	MILL	NA2777	5622	50°21'	9°23'
HILLERSCHIED	POPL	L89244	5010	50°56'	7°28'	HILPERTSAU	POPL	MU5298	7216	48°44'	8°21'
HILLERSE	POPL	ND9508	3528	52°25'	10°24'	HILPERTSBERG	HILL	MU5878	7416	48°33'	8°26'
HILLERSE	POPL	NC6526	4325	51°41'	9°56'	HILPERTSBERG	FRST	MU5798	7216	48°44'	8°25'
HILLERSEN	POPL	MD9160	3119	52°53'	8°52'	HILPERTSGRABEN	FARM	PA9037	6035	49°57'	11°39'
HILLERSEN HOLZ	FRST	ND9708	3528	52°25'	10°26'	HILPERTSHAIN	FRST	NB2844	5022	50°57'	9°24'
HILLERSHAUSEN	FARM	ME3144	2313	53°38'	7°58'	HILPERTSHAUSEN	POPL	NA7227	6126	49°53'	10°00'
HILLERSHAUSEN	POPL	MB8274	4718	51°13'	8°44'	HILPERTSHOF	FARM	NV9281	6527	49°28'	10°16'
HILLES-M.	MILL	L89735	5111	50°51'	7°32'	HILPERTSHOFEN	POPL	NT6688	8225	47°44'	9°53'
HILLESHEIM	POPL	MA4614	6215	49°47'	8°15'	HILPERTSHÖFLE	AN	MU6173	7416	48°30'	8°28'
HILLESHEIM	POPL	L88538	5110	50°53'	7°22'	HILPERTSHÜFEN	STRM	NV6639	6825	49°06'	9°54'
HILLESHEIM	POPL	LA3373	5705	50°17'	6°40'	HILPERTSKLINGENH.	STRM	NV6639	6825	49°06'	9°54'
HILLESHEIM	POPL	LA3473	5706	50°17'	6°40'	HILPERTSLEITE	SLP	PA2867	5730	50°14'	10°48'
HILLESHEIMER WALD	FRST	LA3274	5705	50°18'	6°38'	HILPERSRIED	FARM	PU6649	7733	48°16'	11°14'
HILLESHEIMER WALD	FRST	LA3375	5605	50°18'	6°39'	HILPERTSWEILER	POPL	NV9047	6827	49°10'	10°14'
HILLEWALSEN	POPL	MC7570	3917	52°05'	8°38'	HILPERTWIESE	AN	NU2952	7622	48°19'	9°23'
HILLEWALSERBAUM	FARM	MC7671	3917	52°05'	8°39'	HILPISCH-M.	MILL	MB2709	5313	50°38'	7°58'
HILLGROVEN	POPL	MF9108	1719	54°13'	8°52'	HILPOLDING	FARM	TP8858	7638	48°20'	12°08'
HILLHOF	FARM	PV7697	6334	49°36'	11°26'	HILPULSBERG	POPL	PU2341	7729	48°13'	10°40'
HILLHÖHE	SO	MD2465	3013	52°56'	7°52'	HILPULSTEIN	POPL	PV5950	6833	49°11'	11°11'
HILLIG	AN	MV7776	6518	49°26'	8°41'	HILPRECHTSHAUSEN	POPL	NC6550	4025	51°54'	9°56'
HILLIGENBOHL	FARM	NF0241	1420	54°31'	9°02'	HILLS	FARM	LC9654	4010	51°56'	7°29'
HILLIGENLEY	BLDG	MF7152	1317	54°37'	8°33'	HILLS B.	FRST	MV8793	6418	49°35'	8°49'
HILLIGENWÖHREN	AN	ND5408	3524	52°25'	9°47'	HILLS-B.	HILL	NB4271	4823	51°11'	9°36'
HILLIGHELD	FRST	LA3725	6106	49°51'	6°44'	HILLS-B.	HILL	NB3029	5122	50°49'	9°26'
HILLING	BLDG	U04919	7043	48°54'	12°56'	HILLS-B.	STRM	NC4959	4024	51°59'	9°43'
HILLING	FARM	UP6954	7645	48°19'	13°14'	HILSBACH	POPL	MU5027	7915	48°06'	8°20'
HILLING	FARM	UP2752	7742	48°18'	12°40'	HILSBACH	POPL	MU2772	7514	48°30'	8°01'
HILLING	FARM	UP1657	7641	48°20'	12°31'	HILSBACH	POPL	PV0555	6728	49°14'	10°26'
HILLING	FARM	UP2121	7941	48°01'	12°36'	HILSBACH	POPL	MV8949	6819	49°12'	8°51'
HILLING	FARM	UP3536	7842	48°09'	12°47'	HILSBACH	STRM	MV9146	6819	49°10'	8°53'
HILLING	FARM	LD8557	3109	52°51'	7°17'	HILSBACH	STRM	MV9244	6819	49°09'	8°53'
HILLINGSSEN	FARM	MC3619	4314	51°37'	8°05'	HILSBACH	STRM	NB3726	5223	50°47'	9°31'
HILLITAL	MDW	MU7117	7917	48°00'	8°37'	HILSBACH	STRM	MV8479	6518	49°28'	8°47'
HILLKOPF	MT	MB6375	4716	51°13'	8°28'	HILSBACH	POPL	MU5026	7916	48°05'	8°20'
HILLMANN	FARM	ND0643	3220	52°44'	9°05'	HILSBERG	AN	MV5307	7116	48°49'	8°22'
HILLMANN	FARM	LC7971	3909	52°05'	7°14'	HILSBORN	FRST	NC4755	4024	51°57'	9°41'
HILLMANNSHOF	FARM	LC2917	4405	51°35'	6°32'	HILSBORN	ROGE	NC4855	4024	51°57'	9°42'
HILLMER B.	HILL	MB8242	5018	50°56'	8°44'	HILSBORN	WELL	HV4603	7215	48°47'	8°16'
HILLMERSBURG	FARM	ME2629	2413	53°30'	7°53'	HILSBORN	ROAD	LA6413	6208	49°45'	7°07'
HILLMICKE	POPL	MB1648	5012	50°59'	7°48'	HILSBORN	MT	LV9383	6511	49°29'	7°31'
HILLMSBUSCH	FRST	MD2786	2813	53°07'	7°55'	HILSBORN	RDGE	MV0255	6711	49°14'	7°39'
HILLNHÜTTEN	POPL	MB3447	5014	50°58'	8°04'	HILSBORN	POPL	LV5065	6607	49°19'	6°56'
HILLÖD	FARM	UP5975	7444	48°31'	13°05'	HILSBORN	STRM	LV5065	6607	49°19'	6°56'
HILLOHE	POPL	QV1234	6937	49°01'	11°54'	HILSBACHER ZIEGELHÜTTE	POPL	LV5164	6607	49°19'	6°57'
						HILSBRUCH	POPL	MC7832	4218	51°44'	8°41'

NAME	DESIGNATION	GRID REF.	SHEET NO.	LAT.	LONG.	NAME	DESIGNATION	GRID REF.	SHEET NO.	LAT.	LONG.
HILSCHEID	POPL	LA5610	6208	49°43'	7°00'	HIM-B.	MT	NU0250	7620	48°18'	9°02'
HILSCHEID	FRST	LA4554	5807	50°07'	6°50'	HIM-B.	MT	MB2165	4813	51°08'	7°52'
HILSCHEIDER BAUERN-M.	MILL	LA5610	6208	49°43'	7°00'	HIM-B.	MT	MB4165	4815	51°08'	8°10'
HILSCHEIDER M.	MILL	LA5610	6208	49°43'	7°00'	HIM-B.	HILL	LB8012	5304	50°33'	7°18'
HILSCHEL	AN	MU0325	7912	48°04'	7°42'	HIM-B.	MT	MB6014	5316	50°41'	8°26'
HILSCHWASSER	SPRG	MV3259	6714	49°17'	8°04'	HIM-B.	HILL	N84940	5024	50°55'	9°42'
HILSEBENE	FRST	MU5186	7316	48°37'	8°20'	HIMBACH	POPL	NU6403	8125	47°53'	9°52'
HILSECK	FRST	MU3466	7514	48°27'	8°07'	HIMBACH	STRM	NU0075	7420	48°32'	9°00'
HILSECK	FRST	MU3371	7514	48°29'	8°05'	HIMBACH	AN	NU0075	7420	48°32'	9°00'
HILSEHOF	FARM	MU4727	7915	48°06'	8°17'	HIMBACH	POPL	NA0067	5720	50°15'	9°00'
HILSEN	POPL	MU3276	7414	48°32'	8°05'	HIMBACH	STRM	MU9976	7419	48°32'	8°59'
HILSENBÜHL	AN	MU2256	7613	48°21'	7°57'	HIMBACH	STRM	NV0094	6320	49°36'	9°00'
HILSENHAIN	POPL	MV8384	6418	49°30'	8°46'	HIMBEER-GD.	VAL	NA0940	5920	50°01'	9°08'
HILSENWHR.	POND	NV9530	6927	49°01'	10°18'	HIMBEER-KPF.	MT	MB9665	4819	51°08'	8°56'
HILSGRUND	VAL	MB8461	4818	51°06'	8°46'	HIMBEERBRINK	MT	NC3952	4023	51°55'	9°34'
HILSIGBUCKEL	HILL	MV8897	6319	49°37'	8°50'	HIMBEEREN-B.	HILL	MC9022	4319	51°39'	8°52'
HILSING	FARM	MC0072	3911	52°05'	7°32'	HIMBEERENSAHL	FRST	MB6095	4516	51°24'	8°26'
HILSING HEIDE	AN	LC9972	3911	52°05'	7°32'	HIMBEERENSCHM	FARM	NEB497	1827	54°07'	10°17'
HILST	POPL	LV9242	6811	49°07'	7°31'	HIMBEERENTAL	VAL	NC9723	4328	51°39'	10°24'
HILST-B.	STRM	LV9143	6811	49°08'	7°31'	HIMBEERHALOE	FRST	NU1629	7821	48°07'	9°13'
HILSTER-M.	MILL	LV9143	6811	49°08'	7°31'	HIMBEERHAU	FRST	NU3356	7622	48°21'	9°27'
HILTSINGSEE	AN	MU3098	7214	48°44'	8°03'	HIMBEERHS.	FARM	MV0967	6612	49°21'	7°45'
HILTE	AN	NU4828	7823	48°06'	9°38'	HIMBEERKOLA	FRST	KAY606	6303	49°40'	6°10'
HILTELSBERG /MITZBG./	FARM	UP2458	7641	48°21'	12°37'	HIMBEERRAIN	FRST	NB0452	4920	51°01'	9°04'
HILTEN-B.	STRM	UQ1661	6740	49°16'	12°28'	HIMBEERSCHLAG	FRST	PA9718	6236	49°47'	11°44'
HILTEN-B.	STRM	UQ1858	6741	49°15'	12°30'	HIMBEERSCHLAG	FRST	UR1623	6140	49°50'	12°26'
HILTEN-B.	STRM	UQ1956	6741	49°14'	12°31'	HIMBEERSCHLAG	FRST	QA1212	6237	49°43'	11°56'
HILTEN-B.	HILL	MC9637	4219	51°47'	8°56'	HIMBEERTÄLE	FRST	NU1629	7821	48°07'	9°13'
HILTEN-B.	STRM	UQ1758	6740	49°15'	12°29'	HIMBERG	AN	MUB597	7218	48°43'	8°48'
HILTENBACH	POPL	UQ1763	6740	49°17'	12°29'	HIMBERG	POPL	LB8012	5309	50°39'	7°18'
HILTENBERG	FRST	MT6368	8417	47°34'	8°31'	HIMBERG	FRST	MB8414	5318	50°41'	8°46'
HILTENBR.	WELL	MU6978	7417	48°33'	8°35'	HIMBERG	POPL	MC4587	3715	52°14'	8°12'
HILTENBRUNNEN	FRST	MU6977	7417	48°33'	8°35'	HIMBERGEN	POPL	PD1584	2930	53°06'	10°43'
HILTENFINGEN	POPL	PU2735	7830	48°09'	10°43'	HIMBERGEN	ROAD	PD1885	2830	53°06'	10°46'
HILTENKAMP	FARM	MC3117	4314	51°36'	8°00'	HIMBERGER ROUTE	FRST	PD1886	2830	53°07'	10°46'
HILTENSBERG	FARM	PT0180	8328	47°40'	10°21'	HIMBERGER WINKEL	POPL	MB2102	5413	50°34'	7°53'
HILTENSBERG	FARM	NT9492	8227	47°46'	10°15'	HIMCKEBURG	MT	NC3653	4023	51°56'	9°31'
HILTENSWEILER	POPL	NT5878	8324	47°39'	9°46'	HIME HEIMBACH	STRM	NV8888	6427	49°32'	10°13'
HILTENSWEILER	POPL	NT4974	8323	47°37'	9°39'	HIMLIESHAU	FRST	MU9931	7819	48°08'	8°59'
HILTENSWEILER	MDW	NT3486	8222	47°44'	9°27'	HIMLISBERG	AN	MU1760	7613	48°23'	7°53'
HILTENTAL	VAL	NU5180	7424	48°34'	9°41'	HIMM-B.	MT	MB4524	5215	50°46'	8°13'
HILTER	POPL	MC4177	3814	52°08'	8°08'	HIMMERSSTALL	POPL	PV0930	6928	49°01'	10°29'
HILTER	POPL	LB8455	3109	52°50'	7°17'	HIMMEL	FRST	PV9757	6736	49°14'	11°43'
HILTER MOOR	MRSH	LB8655	3109	52°50'	7°19'	HIMMEL	AN	NF9030	1528	54°25'	10°23'
HILTER-B.	HILL	LB8654	3109	52°49'	7°19'	HIMMEL	FRST	PV9564	6736	49°18'	11°41'
HILTER-M.	MILL	MC3976	3814	52°08'	8°07'	HIMMEL	FARM	MD4897	2715	53°13'	8°13'
HILTERMANN	FARM	MC3771	3914	52°05'	8°05'	HIMMEL	AN	NV4865	6624	49°20'	9°40'
HILTERSCHIED	POPL	LA4693	5507	50°28'	6°50'	HIMMEL	FARM	LB5486	4607	51°18'	6°55'
HILTERSDOORF	POPL	QV1379	6537	11°56'	49°26'	HIMMEL	AN	NV2367	6621	49°21'	9°19'
HILTERSOF	POPL	UR1730	6140	49°54'	12°27'	HIMMEL	AN	NV2265	6621	49°20'	9°18'
HILTERSIED	POPL	UQ2473	6641	49°23'	12°34'	HIMMEL	FRST	MT4068	8415	47°34'	8°12'
HILTESBERG	HILL	PU1558	7629	48°22'	10°33'	HIMMEL	AN	MT3570	8414	47°35'	8°08'
HILTEGENBRUCH	FARM	MB1268	4812	51°09'	7°44'	HIMMEL	AN	MU9039	7719	48°12'	8°52'
HILTHORST	FARM	MC5545	4116	51°51'	8°21'	HIMMEL	AN	NU0999	7220	48°45'	9°07'
HILTMANNSDORF	POPL	PV3783	6531	49°29'	10°53'	HIMMEL B.	HILL	LA5412	6207	49°45'	6°58'
HILTPOLSTEIN	POPL	PA6703	6333	49°39'	11°19'	HIMMEL SCHN.	ROAD	MA9537	6019	49°59'	8°56'
HILTRACHING	FARM	UP4456	7643	48°20'	12°53'	HIMMEL SCHN.	ROAD	MA9135	6019	49°58'	8°52'
HILTROP LANDWEHR	POPL	LC8109	4409	51°31'	7°17'	HIMMEL SCHN.	ROAD	MA8934	6019	49°57'	8°51'
HILTROP-DOORF	POPL	LC7908	4409	51°31'	7°16'	HIMMEL-B.	HILL	LV5381	6507	49°28'	6°58'
HILTROP-WANNE	POPL	LC7808	4409	51°31'	7°14'	HIMMEL-B.	MT	UQ3141	6842	49°06'	12°41'
HILTRUP	POPL	MC0651	4011	51°54'	7°38'	HIMMEL-B.	MT	MA1888	5513	50°26'	7°51'
HILTRUPER RECHE	POPL	MC0651	4011	51°54'	7°38'	HIMMEL-B.	MT	MB5604	5416	50°35'	8°23'
HILTSTEIN	AN	MU8318	7918	48°01'	8°46'	HIMMEL-B.	HILL	LB2901	5405	50°32'	6°35'
HILVERDING	FARM	MC4320	4315	51°38'	8°11'	HIMMEL-B.	MT	NA5822	6124	49°51'	9°49'
HILVEROINGSEN	POPL	MC8394	3618	52°18'	8°45'	HIMMEL-B.	HILL	LV4479	6507	49°27'	6°51'
HILWARTSHAUSEN	POPL	NC4936	4224	51°46'	9°43'	HIMMEL-B.	RDGE	NC6056	4025	51°57'	9°52'
HILZ	FARM	TP9582	7439	48°33'	12°13'	HIMMEL-B.	HILL	NC0322	4320	51°39'	9°02'
HILZ	HILL	LA2476	5605	50°19'	6°32'	HIMMEL-B.	HILL	PC2480	3830	52°09'	10°49'
HILZ-B.	MT	LA6586	5508	50°25'	7°06'	HIMMEL-M.	MILL	UQ2962	6741	49°17'	12°39'
HILZBERG	FRST	NU5658	7624	48°22'	9°46'	HIMMEL-T.	POND	UR0025	6139	49°51'	12°13'
HILZBORN	AN	LA9323	6111	49°51'	7°31'	HIMMEL-W.	MDW	UR1522	6140	49°49'	12°26'
HILZENECKLE	FRST	MU4571	7515	48°29'	8°16'	HIMMEL-W.	FRST	LV6877	6509	49°26'	7°11'
HILZERSHOFEN	AN	MU1883	7413	48°36'	7°53'	HIMMEL-W.	POND	QA0800	6337	49°37'	11°53'
HILZEWIESE	MDW	MU8707	8019	47°55'	8°50'	HIMMEL-W.	POND	OA0511	6237	49°43'	11°51'
HILZHAM	FARM	UP3516	8042	47°59'	12°47'	HIMMEL-W.	POND	QV1193	6437	49°33'	11°55'
HILZHOFEN	POPL	PV8864	6635	49°18'	11°35'	HIMMELB.	AN	LA0018	6203	49°47'	6°13'
HILZHSLE.	BLOG	MU2518	7914	48°01'	7°59'	HIMMELBERG	AN	MV8554	6718	49°14'	8°47'
HILZING	FARM	UN2197	8141	47°48'	12°37'	HIMMELBERG	AN	MA8015	6218	49°47'	8°43'
HILZINGEN	POPL	MT8390	8218	47°46'	8°46'	HIMMELBERG	HILL	MA3627	6114	49°53'	8°07'
HILZINGERHOF	FARM	MU2420	7913	48°02'	7°59'	HIMMELBERG	AN	MB8300	5418	50°33'	8°46'
HILZMIES-B.	HILL	UQ7707	7145	48°48'	13°20'	HIMMELBERG	MT	MU7416	8017	48°00'	8°39'
HILZSTRUTH	FRST	NB1112	5320	50°40'	9°10'	HIMMELBERG	HILL	NU1157	7620	48°22'	9°09'
HIM B.	MT	MB6906	5317	50°36'	8°34'	HIMMELBERG	MT	PV2309	7130	48°49'	10°41'
HIM-B.	MT	LA3646	5506	50°30'	6°41'	HIMMELBERG	FARM	UV4613	7143	53°21'	12°41'

NAME	DESIGNATION	GRID REF.	SHEET NO.	LAT.	LONG.	NAME	DESIGNATION	GRID REF.	SHEET NO.	LAT.	LONG.
HIMMELBERG	FARM	LC3139	4205	51°47'	6°33'	HIMMELREICH	FRST	NA4611	6223	49°45'	9°38'
HIMMELBERG	HILL	NT4874	8323	47°37'	9°38'	HIMMELREICH	AN	NA4610	6223	49°44'	9°38'
HIMMELBERG	FRST	UQ3366	6642	49°19'	12°42'	HIMMELREICH	FRST	NA5615	6224	49°47'	9°47'
HIMMELBEUL	MT	MB5176	4715	51°14'	8°18'	HIMMELREICH	VAL	NC6343	4125	51°50'	9°55'
HIMMELBG.	FARM	UQ2962	6741	49°17'	12°39'	HIMMELREICH	POPL	NO3019	3422	52°31'	9°26'
HIMMELBORN	SPRG	N80820	5220	50°44'	9°07'	HIMMELREICH	FRST	UQ325	6139	49°51'	12°16'
HIMMELBORN	AN	MA2931	6014	49°56'	8°01'	HIMMELREICH	AN	NU5566	7524	48°27'	9°44'
HIMMELBUCK	AN	MT7897	8118	47°50'	8°43'	HIMMELREICH	FRST	ME3215	2613	53°23'	7°59'
HIMMELBÜHEL	HILL	QU0803	8136	47°51'	11°47'	HIMMELREICH	FARM	UP3634	7842	48°11'	12°47'
HIMMELBÜHL	MT	PA7816	6234	49°46'	11°28'	HIMMELREICH	MOW	NU1181	7420	48°35'	9°09'
HIMMELBÜSCH	FRST	PV6988	6434	49°31'	11°20'	HIMMELREICH	AN	NU6385	7325	48°37'	9°51'
HIMMELECK	MT	NT8465	8426	47°32'	10°07'	HIMMELREICH	FARM	UV4812	7143	53°20'	12°43'
HIMMELECK	MT	PT0448	8628	47°23'	10°23'	HIMMELREICH	AN	PV0974	6529	49°24'	10°30'
HIMMELFELS	ROCK	NU6487	7325	48°38'	9°52'	HIMMELREICH	AN	NV6921	7025	48°56'	9°56'
HIMMELGARTEN	POPL	PV6483	6533	49°29'	11°16'	HIMMELREICH	AN	NV3115	7122	48°53'	9°25'
HIMMELGARTEN	AN	PV6992	6434	49°33'	11°20'	HIMMELREICH	FRST	NF4900	1824	54°09'	9°45'
HIMMELGEIST	POPL	LB4671	4806	51°10'	6°48'	HIMMELREICH	FARM	PD4718	3532	52°29'	11°10'
HIMMELGR.	DTCH	MU7316	8017	48°00'	8°38'	HIMMELREICH	MILL	ND1909	3521	52°26'	9°17'
HIMMELH.	BLDG	NV0900	7220	48°45'	9°07'	HIMMELREICH	FRST	NT2092	8221	47°47'	9°16'
HIMMELHALOE	AN	MU8260	7618	48°24'	8°46'	HIMMELREICH	AN	PV4688	6432	49°32'	11°01'
HIMMELHALOE	AN	MU8260	7518	48°24'	8°46'	HIMMELREICH	FARM	UP0969	7540	48°27'	12°25'
HIMMELHOLZ	FRST	PV8626	7035	48°57'	11°32'	HIMMELREICH	AN	NV6833	6925	49°03'	9°56'
HIMMELHORN	PEAK	PT0348	8628	47°23'	10°22'	HIMMELREICH	AN	NV5404	7224	48°47'	9°44'
HIMMELKOTTEN	FARM	MC4683	3715	52°12'	8°13'	HIMMELREICH	AN	NV0802	7220	48°46'	9°07'
HIMMELKRON	POPL	PA8549	5935	50°04'	11°35'	HIMMELREICH	FRST	NA4012	6223	49°45'	9°34'
HIMMELKRUG	BLOG	NE3964	2123	53°49'	9°35'	HIMMELREICH	FRST	NV1091	6420	49°34'	9°08'
HIMMELLOH	AN	QA0511	6237	49°43'	11°51'	HIMMELREICH	FRST	NV1790	6421	49°34'	9°14'
HIMMELLOHLE	FRST	NV6848	6825	49°11'	9°56'	HIMMELREICH	AN	NU4833	7823	48°09'	9°39'
HIMMELMANN	FARM	LC6932	4208	51°43'	7°06'	HIMMELREICH	POPL	MU2461	7513	48°24'	7°58'
HIMMELMANN	FARM	MC3986	3714	52°13'	8°07'	HIMMELREICH	AN	MU3051	7614	48°18'	8°04'
HIMMELMERT	POPL	MB1869	4812	51°10'	7°50'	HIMMELREICH	FARM	NE0655	2220	53°45'	9°05'
HIMMELMOOR	MRSR	NE5756	2225	53°45'	9°52'	HIMMELREICH	FRST	UQ3572	6642	49°23'	12°44'
HIMMELMUOR	MRSR	NE5655	2225	53°44'	9°51'	HIMMELREICH	AN	MU9029	7819	48°07'	8°52'
HIMMELMUOSALPE	BLOG	TN8181	8338	47°39'	12°05'	HIMMELREICH	POPL	MU2412	8013	47°57'	7°59'
HIMMELMÜHL-B.	STRM	UQ3081	6741	49°17'	12°40'	HIMMELREICH	AN	NU5956	7624	48°21'	9°48'
HIMMELMÜHL-B.	STRM	UQ3061	6742	49°17'	12°40'	HIMMELREICH	AN	NU4657	7623	48°22'	9°37'
HIMMELMÜHLBCH.	STRM	UQ0539	6940	49°04'	12°20'	HIMMELREICH	AN	NU0014	8020	47°59'	9°00'
HIMMELMÜHLE	FARM	UQ0738	6940	49°04'	12°22'	HIMMELREICH	FARM	NU1008	8020	47°55'	9°08'
HIMMELMÜLSEITE	FRST	UQ2961	6741	49°17'	12°39'	HIMMELREICH	HILL	PC1315	4429	51°34'	10°38'
HIMMELÖHR	FRST	MA4552	5815	50°07'	8°14'	HIMMELREICH	AN	MT3068	8414	47°34'	8°04'
HIMMELPFORTEN	POPL	LC3105	4514	51°28'	6°34'	HIMMELREICH	AN	NV0135	6920	49°04'	9°01'
HIMMELPFORTEN	POPL	NE2040	2321	53°36'	9°18'	HIMMELREICH	AN	MV8930	6919	49°01'	8°51'
HIMMELRATH	AN	K89462	4902	51°04'	6°04'	HIMMELREICH	AN	MU9084	7319	48°36'	8°52'
HIMMELRECH	AN	MA2313	6213	49°46'	7°56'	HIMMELREICH	AN	NV2849	6822	49°12'	9°23'
HIMMELREICH	SO	MB6481	4716	51°17'	8°29'	HIMMELREICH	AN	NV3047	6822	49°10'	9°25'
HIMMELREICH	POPL	MC5598	3616	52°20'	8°20'	HIMMELREICH	AN	MV8605	7118	48°48'	8°49'
HIMMELREICH	FRST	MU4235	7815	48°10'	8°13'	HIMMELREICH	AN	MT6178	8316	47°39'	8°29'
HIMMELREICH	AN	NU2469	7521	48°28'	9°19'	HIMMELREICH	AN	UN4163	8443	47°30'	12°53'
HIMMELREICH	AN	NU5664	7524	48°26'	9°46'	HIMMELREICH	FRST	NC5731	4224	51°44'	9°50'
HIMMELREICH	AN	NU7268	7525	48°28'	9°58'	HIMMELREICH	AN	N87541	5026	50°55'	10°04'
HIMMELREICH	AN	NU2786	7322	48°38'	9°22'	HIMMELREICH	AN	NV1044	6820	49°09'	9°08'
HIMMELREICH	FARM	NE0585	1920	54°01'	9°05'	HIMMELREICH	AN	NV0042	6820	49°08'	9°00'
HIMMELREICH	POPL	MT5064	8416	47°32'	8°20'	HIMMELREICH	FRST	QA1286	5637	50°23'	11°59'
HIMMELREICH	AN	NV2456	6722	49°15'	9°20'	HIMMELREICH	AN	PA3229	6031	49°54'	10°50'
HIMMELREICH	AN	NV3952	6723	49°13'	9°32'	HIMMELREICH	FRST	PU0337	7828	48°11'	10°23'
HIMMELREICH	POPL	UQ5952	6744	49°12'	13°04'	HIMMELREICH	AN	NU4101	8123	47°52'	9°33'
HIMMELREICH	FARM	UQ4847	6843	49°09'	12°55'	HIMMELREICH	STRM	NV4937	6924	49°05'	9°40'
HIMMELREICH	FARM	UQ2944	6841	49°07'	12°40'	HIMMELREICH	STRM	MV9241	6819	49°07'	8°53'
HIMMELREICH	FARM	NV7423	7026	48°57'	10°01'	HIMMELREICH	DTCH	OU1276	7437	48°30'	11°52'
HIMMELREICH	FRST	PA9318	6236	49°47'	11°41'	HIMMELREICH	DTCH	PT5975	8332	47°36'	11°07'
HIMMELREICH	AN	MU9924	7919	48°04'	8°59'	HIMMELREICH	FRST	NU7532	7826	48°08'	10°01'
HIMMELREICH	FRST	MU7624	7918	48°04'	8°41'	HIMMELREICH	FRST	MT6684	8217	47°42'	8°33'
HIMMELREICH	AN	MU7822	7918	48°03'	8°42'	HIMMELREICH	AN	NU5239	7724	48°12'	9°42'
HIMMELREICH	FARM	UP3037	7842	48°10'	12°43'	HIMMELREICH	MRSR	NT5396	8124	47°49'	9°43'
HIMMELREICH	AN	MU6026	7916	48°05'	8°28'	HIMMELREICH	RDGE	PT5875	8332	47°36'	11°06'
HIMMELREICH	FARM	ME0645	2311	53°39'	7°35'	HIMMELREICH	HILL	NC9274	3828	52°06'	10°20'
HIMMELREICH	POPL	ME4035	2414	53°34'	8°05'	HIMMELREICH	STRM	NO5827	3425	52°35'	9°52'
HIMMELREICH	FRST	NV4844	6824	49°09'	9°40'	HIMMELREICH	STRM	NO6025	3425	52°34'	9°53'
HIMMELREICH	FRST	N80180	4720	51°16'	9°01'	HIMMELREICH	WELL	MU9190	7319	48°40'	8°53'
HIMMELREICH	FARM	UP4705	8143	47°53'	12°57'	HIMMELREICH	FARM	NV6955	6725	49°15'	9°57'
HIMMELREICH	MT	NV6602	7225	48°46'	9°54'	HIMMELREICH	MT	M87549	5017	50°59'	8°38'
HIMMELREICH	AN	NU5747	7724	48°16'	9°46'	HIMMELREICH	MT	NA3895	5423	50°30'	9°32'
HIMMELREICH	AN	PU7550	7734	48°17'	11°22'	HIMMELREICH	HILL	N87681	4726	51°16'	10°05'
HIMMELREICH	AN	MU6552	7617	48°19'	8°32'	HIMMELREICH	MT	N84870	4824	51°11'	9°41'
HIMMELREICH	AN	MT0091	8212	47°46'	7°40'	HIMMELREICH	HILL	M82863	4813	51°07'	7°58'
HIMMELREICH	FRST	MB9761	4819	51°06'	8°58'	HIMMELREICH	STRM	N83742	5023	50°56'	9°32'
HIMMELREICH	FRST	PT1269	8429	47°34'	10°29'	HIMMELREICH	MT	LV8360	6710	49°17'	7°23'
HIMMELREICH	AN	MV0883	6512	49°30'	7°44'	HIMMELREICH	HILL	LV9258	6711	49°16'	7°31'
HIMMELREICH	AN	PT3372	8430	47°35'	10°46'	HIMMELREICH	HILL	PE0953	2229	53°43'	10°39'
HIMMELREICH	AN	NU3679	7422	48°34'	9°29'	HIMMELREICH	MT	NC8125	4327	51°40'	10°10'
HIMMELREICH	AN	NV6938	6925	49°05'	9°56'	HIMMELREICH	MT	NC5761	3925	52°00'	9°50'
HIMMELREICH	FRST	PA4881	5632	50°22'	11°05'	HIMMELREICH	HILL	NO7499	2726	53°14'	10°07'
HIMMELREICH	AN	PA6684	5634	50°23'	11°20'	HIMMELREICH	HILL	MO8925	3419	52°34'	8°50'
HIMMELREICH	FRST	PA0768	5729	50°15'	10°30'	HIMMELREICH	SPRG	PA9638	6036	49°58'	11°44'

NAME	DESIG-NATION	GRID REF.	SHEET NO.	LAT.	LONG.	NAME	DESIG-NATION	GRID REF.	SHEET NO.	LAT.	LONG.
HIMMELS-KPF.	HILL	LV6883	6509	49°29'	7°11'	HIMPLERTAL	VAL	NU5269	7524	48°28'	9°42'
HIMMELSACKER	AN	PA3869	5731	50°15'	10°56'	HIMSKL.	GRGE	LV7043	6809	49°08'	7°13'
HIMMELSBACH	AN	MT1385	8213	47°43'	7°50'	HIMSTEUTER LAH	FRST	NC8180	3827	52°10'	10°11'
HIMMELSBACH	DTCH	MT1385	8213	47°43'	7°50'	HIN-B.	HILL	ND2423	3422	52°33'	9°21'
HIMMELSBACHERHOF	FARM	MU2348	7713	48°17'	7°58'	HINACH	FRST	MU8063	7518	48°25'	8°44'
HIMMELSBERG	HILL	NU1226	7921	48°05'	9°10'	HINANG	POPL	NT9758	8527	47°28'	10°17'
HIMMELSBERG	MT	MT1184	8212	47°42'	7°49'	HINANGER BACH	STRM	NT9858	8527	47°28'	10°18'
HIMMELSBERG	MT	MU2545	7713	48°15'	7°59'	HINANGER HOF	AN	NT9958	8527	47°28'	10°19'
HIMMELSBERG	FARM	UP1959	7641	48°21'	12°34'	HINDEL-M.	HILL	UQ1759	6740	49°15'	12°29'
HIMMELSBERG	POPL	M89434	5119	50°51'	8°55'	HINDELANG	POPL	PT0362	8428	47°30'	10°22'
HIMMELSBERG	HILL	LB4371	4806	51°10'	8°45'	HINOELBACH	FRST	MT0470	8412	47°35'	7°43'
HIMMELSBRR.	WELL	NV2467	6622	49°21'	9°20'	HINDELBERG	MT	OV0062	6736	49°17'	11°45'
HIMMELSBREITE	MT	M89469	4819	51°10'	8°55'	HINDELWANGEN	POPL	NU0001	8120	47°52'	9°00'
HIMMELSBÜHL	HILL	Pv8791	6435	49°33'	11°35'	HINDENBURG	TWR	NA1806	6221	49°42'	9°15'
HIMMELSBURG	FARM	MC8363	3918	52°01'	8°45'	HINDENBURG BUCHE	MONU	NV0167	6620	49°21'	9°01'
HIMMELSCHROFEN	MT	NT9646	8627	47°22'	10°16'	HINDENBURG EICHE	MONU	MA8644	5918	50°03'	8°48'
HIMMELSCHROFEN-A.	PAST	NT9647	8627	47°22'	10°16'	HINDENBURG TURM	TWR	QA0807	6337	49°41'	11°53'
HIMMELSCHWENHEL	FRST	NU8691	7327	48°40'	10°18'	HINDENBURG-B.	BRDG	MA2436	6013	49°58'	7°56'
HIMMELSEE	AN	NV1853	6721	49°14'	9°15'	HINDENBURG-EICHE	MONU	NV4226	7023	48°59'	9°34'
HIMMELSGRUND	GRGE	NC8125	4327	51°40'	10°10'	HINDENBURG-SCHLSE	LCK5	ND5901	3625	52°21'	9°52'
HIMMELSHAUPT	AN	MC9067	3919	52°03'	8°51'	HINDENBURG-T.	TWR	LV3159	6706	49°16'	6°41'
HIMMELSHÖHE	HILL	ME7467	2117	53°51'	7°36'	HINDENBURGDAMM	ST	LC8806	4510	51°30'	7°23'
HIMMELSKÖTTER	FARM	MC2247	4113	51°52'	7°52'	HINDENBURGDAMM	DAM	MF6781	1116	54°52'	8°29'
HIMMELSKRONE	MT	M86375	4716	51°13'	8°28'	HINDENBURGDAMM	DAM	MF7282	1117	54°53'	8°34'
HIMMELSLAIT	TRL	MA7617	6118	49°48'	8°40'	HINDENBURGEICHE	MONU	MU9877	7419	48°33'	8°58'
HIMMELSLAITER	ROAD	MA0034	6011	49°57'	7°37'	HINDENBURGEICHE	MONU	NV7944	6826	49°09'	10°05'
HIMMELSPORTE	FRST	MV1447	6812	49°10'	7°49'	HINDENBURGEICHE	MONU	NU4046	7723	48°16'	9°32'
HIMMELSPORTE EHEM. KLOSTER	BLÖG	MT0167	8412	47°33'	7°41'	HINDENBURGFELSEN	ROCK	UQ6544	6844	49°08'	13°09'
HIMMELSPLATZ	FARM	K89020	5202	50°42'	6°02'	HINDENBURGHÖHE	HILL	MA0361	5811	50°12'	7°38'
HIMMELSSCHNEISE	FRST	NU4980	7424	48°34'	9°40'	HINDENBURGHÖHE	SO	MU3086	7314	48°37'	8°03'
HIMMELSSTIEGE	AN	NU2624	7922	48°04'	9°21'	HINDENBURGHÖHE	BLDG	NU4079	7423	48°34'	9°32'
HIMMELSTADT	POPL	NA5730	6024	49°55'	9°47'	HINDENBURGHÖHE	MONU	MV1464	6612	49°19'	7°49'
HIMMELSTÄDTER M.	HILL	NA5730	6024	49°55'	9°47'	HINDENBURGJEFFER	MONU	UN4176	8343	47°37'	12°53'
HIMMELSTÄDTER WALD	FRST	NA5529	6024	49°55'	9°46'	HINDENBURGLINDE	MONU	NV0578	6520	49°27'	9°04'
HIMMELSTAUDEN	FRST	QV1687	6537	49°30'	11°59'	HINDENBURGSÄULE	POPL	NA6814	6225	49°46'	9°56'
HIMMELSTHÜR	POPL	NC6279	3825	52°09'	9°55'	HINDENBURGSTOLLEN	MINE	NC1289	3721	52°15'	9°11'
HIMMELSTHÜRER WALD	FRST	NC5975	3825	52°07'	9°52'	HINDENBURGTANNE	MONU	MU5566	7516	48°27'	8°23'
HIMMELSTOSS	FRST	N86947	5025	50°58'	9°59'	HINDENBURGTAU	ROAD	PC4692	3732	52°15'	11°08'
HIMMELSTÜR	FRST	UQ0092	6439	49°33'	12°14'	HINDENBURGWEG	TRL	MU6322	7917	48°03'	8°30'
HIMMELTAL	AN	MV7733	6918	49°03'	8°41'	HINDERGRUND	AN	MV4447	6815	49°10'	8°14'
HIMMELTAL	GRGE	NC9608	4428	51°31'	10°23'	HINDERHAUSEN	POPL	KA8973	5702	50°16'	6°02'
HIMMELTEICH	AN	MU6838	7817	48°12'	8°34'	HINDERKING	POPL	MC3816	4414	51°35'	8°07'
HIMMELTHAL	CHCH	NA1519	6121	49°49'	9°13'	HINDERTOTTEN	FARM	LB8491	4610	51°21'	7°20'
HIMMELTHAL	FARM	UQ0738	6940	49°04'	12°22'	HINDERTOTTEN	AN	MV8946	6819	49°10'	8°51'
HIMMELWEILER	EST	NU7167	7525	48°27'	9°58'	HINDHOLM	FARM	NF1878	1121	54°51'	9°17'
HIMMELWEINER	AN	UQ4062	6742	49°17'	12°48'	HINDING	POPL	UQ6903	7245	48°46'	13°13'
HIMMELWIES	FARM	UQ4831	6943	49°01'	12°55'	HINDING	FARM	UP6680	7445	48°33'	13°11'
HIMMELWIESE	MOW	NU1903	8121	47°53'	9°15'	HINDLING	FARM	UP8858	7645	48°22'	13°13'
HIMMELWIESEN	MOW	MU7316	8017	48°00'	8°38'	HINDLING	FARM	UN0895	8240	47°47'	12°26'
HIMMEN-B.	MT	NB0917	5220	50°42'	9°08'	HINDLINGER-B.	DTCH	UN0896	8240	47°47'	12°26'
HIMMENWEILER	AN	NU5712	8024	47°57'	9°46'	HINDORF	POPL	NE0884	1920	54°00'	9°07'
HIMMERICH	FRST	PA1847	5929	50°04'	10°39'	HINDRICKER	FARM	MC4191	3714	52°16'	8°08'
HIMMERHEIDE	POPL	MC4981	3815	52°11'	8°15'	HINGBERG	POPL	LC5400	4507	51°26'	6°54'
HIMMERI	FARM	MT7382	8317	47°41'	8°38'	HINGEN	POPL	K89466	4802	51°06'	6°04'
HIMMERICH	POPL	L80356	4903	51°01'	6°11'	HINGENBERG	POPL	LB6468	4808	51°09'	7°04'
HIMMERICH	MT	LB7711	5309	50°38'	7°16'	HINGENOAHLSMOF	FARM	LC2833	4205	51°43'	6°31'
HIMMERKUSEN	POPL	LB9657	4911	51°03'	7°91'	HINGERS-B.	HILL	LV6169	6608	49°21'	7°05'
HIMMERN	POPL	MC4981	3815	52°11'	8°15'	HINGERSZELL	FARM	TP9941	7839	48°11'	12°17'
HIMMERN	AN	MT9981	8319	47°41'	8°59'	HINGHAUS	FARM	MC4676	3815	52°08'	8°13'
HIMMERN	FARM	NF2574	1122	54°49'	9°23'	HINGLENWALD	FRST	NT3282	8322	47°41'	9°26'
HIMMEROO	POPL	LA3944	5906	50°02'	6°45'	HINGMOOS-GR.	DTCH	PT7077	8333	47°37'	11°16'
HIMMEROO KESSEL	MOW	LA4044	5906	50°02'	6°46'	HINGSBERG	FRST	KA9107	6302	49°41'	6°06'
HIMMEROOTH	POPL	M80025	5211	50°46'	7°35'	HINGSBERG	FRST	NU0367	3022	52°57'	9°20'
HIMMERSBERG	FRST	NU1395	7221	48°42'	9°11'	HINGSBERG	HILL	PE1697	1830	54°06'	10°46'
HIMMERSHOF	POPL	NF3273	1123	54°48'	9°30'	HINGSBERG	HILL	ND6395	2725	53°12'	9°56'
HIMMERSKUPPE	HILL	N86352	4925	51°01'	9°54'	HINGSBERG	HILL	ND9696	2728	53°12'	10°26'
HIMMES	AN	L82591	4604	51°21'	6°29'	HINGSBERG	HILL	NO6942	3226	52°43'	10°01'
HIMMIGERUDE	EST	NC7907	4426	51°30'	10°08'	HINGSBERG	HILL	NU5745	3225	52°45'	9°50'
HIMMIGHAUSEN	POPL	NC0140	4120	51°44'	9°01'	HINGSBERG	DTCH	MD9141	3219	52°43'	8°52'
HIMMIGHOFEN	POPL	MA1263	5712	50°13'	7°46'	HINGSTE	POPL	ND1252	3121	52°49'	9°11'
HIMMIGHOFER H.	STRM	MA1061	5812	50°12'	7°44'	HINGSTEN	FARM	LC1622	4304	51°37'	6°20'
HIMMLING	AN	NV7715	7126	48°53'	10°03'	HINGSTEN-B.	HILL	NO8691	2827	53°10'	10°17'
HIMMLINGEN	POPL	NV8310	7126	48°50'	10°08'	HINGSTERMANNSHOF	FARM	LC2633	4204	51°43'	6°29'
HIMMLINGEN	MOW	MU6906	8017	47°54'	8°35'	HINGSTHEIDE	POPL	NE4872	2124	53°54'	9°44'
HIMMLINGSWEILER	POPL	NV7714	7126	48°52'	10°03'	HINGSTHEIDE	POPL	NE4973	2024	53°54'	9°45'
HIMMELISCHE BÖGE	HILL	M00639	3311	52°42'	7°37'	HINGSTHORST	POPL	MC7088	3717	52°14'	8°34'
HIMMRICH	HILL	M82003	5413	50°34'	7°52'	HINGSTLANOSWEG	ROAD	LE8332	2409	53°31'	7°14'
HIMMRICH	AN	MA2814	6214	49°46'	8°00'	HINGSTRADEN	MOW	NF9123	1628	54°21'	10°24'
HIMMRICHSWEG	ROAD	MA3726	6114	49°53'	8°07'	HINMAUSEN	POPL	M81735	5112	50°52'	7°49'
HIMMSCHLING	AN	MV6209	6216	48°50'	8°29'	HINMAUSEN	POPL	M81835	5113	50°52'	7°50'
HIMO	FARM	NT9093	8227	47°47'	10°12'	HINKAMP	FARM	MD2924	3413	52°34'	7°57'
HIMPELSHALDE	FRST	NU7933	7826	48°09'	10°04'	HINKEFENO	FARM	MC2639	4113	51°48'	7°56'
HIMPERT	AN	LA6517	6208	49°47'	7°07'	HINKEL	AN	NU4887	7323	48°38'	9°39'
HIMPFERSTATT	AN	NU6786	7325	48°37'	9°55'	HINKEL	POPL	LA2117	6205	49°47'	6°31'

NAME	DESIGNATION	GRID REF.	SHEET NO.	LAT.	LONG.	NAME	DESIGNATION	GRID REF.	SHEET NO.	LAT.	LONG.
HINKEL	AN	NV4456	6723	49°15'	9°36'	HINSENBURG	RDGE	MA2029	6013	49°54'	7°53'
HINKEL WIESE	MDW	MA8325	6118	49°53'	8°46'	HINSENUORF	POPL	NA0259	5820	50°11'	9°02'
HINKEL-B.	HILL	LA0736	6003	49°57'	6°19'	HINSENHOF	FARM	LC2021	4304	51°37'	6°24'
HINKELAMMER	FARM	LC7582	3809	52°10'	7°10'	HINSKE	FARM	LC5257	4007	51°57'	6°51'
HINKELAMMERT	FARM	LC7877	3809	52°08'	7°13'	HINSLANSPANN	MDW	NT8391	8226	47°46'	10°07'
HINKELHOF	POPL	NA4377	5623	50°21'	9°36'	HINSMANN	FARM	MC1465	3912	52°02'	7°45'
HINKELHÖFT	FARM	NF3645	1423	54°33'	9°34'	HINSTEIN	MT	MB4908	5315	50°37'	8°17'
HINKELS-B.	HILL	MB9303	5419	50°35'	8°54'	HINT.-ALM-GR.	DTCH	PT6968	8433	47°33'	11°15'
HINKELS-B.	HILL	LV8462	6610	49°18'	7°24'	HINT.-ASCHA.	POPL	UU2533	6941	49°01'	12°37'
HINKELS-B.	HILL	LV7085	6409	49°30'	7°12'	HINT.-AUERH. G.	FARM	QT2196	8237	47°47'	11°57'
HINKELS-B.	HILL	NB0335	5120	50°52'	9°02'	HINT.-BISCHOF	FARM	UN5381	8344	47°40'	13°02'
HINKELSBR.	WELL	MT5077	8316	47°39'	8°20'	HINT.-BORZENHOLZ	FRST	PU3557	7630	48°21'	10°49'
HINKELSKOPF	AN	LA3338	6006	49°58'	6°40'	HINT.-BÜHL	POPL	MU3768	7514	48°28'	8°09'
HINKELSMAR	POND	LA4150	5906	50°05'	6°47'	HINT.-EGGELBURG	POPL	UQ1829	7937	48°05'	11°56'
HINKELSTEIN	FRST	MV8982	6519	49°29'	8°51'	HINT.-EIS-B.	STRM	NA7676	5626	50°20'	10°04'
HINKELSTEIN	AN	MV7894	6318	49°36'	8°42'	HINT.-ERNSTHUF	FARM	PV9497	6436	49°36'	11°41'
HINKELSTEIN	MONU	MA7210	6217	49°44'	8°37'	HINT.-ESTERBERG-A.	BLDG	PT6365	8433	47°31'	11°10'
HINKELSTEIN	AN	MA4506	6215	49°42'	8°14'	HINT.-FRONAUERIN	FRST	TQ8672	6638	49°22'	12°03'
HINKELSTEIN	ROCK	MU3652	7614	48°19'	8°08'	HINT.-GEIERSBERG	POPL	QA0043	5936	50°00'	11°47'
HINKELSTEIN	MT	MA0808	6212	49°43'	7°43'	HINT.-GEIS-B.	HILL	PV7812	7134	48°50'	11°26'
HINKELSTEIN	SO	LA4012	6206	49°44'	6°47'	HINT.-GRABEN	FARM	TQ8524	7938	48°02'	12°08'
HINKELSTEIN	HILL	MA8008	6218	49°43'	8°43'	HINT.-GUTNACH	STRM	PU0028	7928	48°06'	10°20'
HINKELSTEIN	FRST	MA3734	6014	49°57'	8°07'	HINT.-HAILLOH	FRST	PV6792	6433	49°33'	11°19'
HINKELSTEIN	MT	MA1623	6113	49°51'	7°50'	HINT.-HOF-GR.	DTCH	UN1594	8241	47°46'	12°32'
HINKELSTEIN	AN	MA8981	5619	50°23'	8°51'	HINT.-HOLZ	FRST	UQ2771	6641	49°22'	12°37'
HINKELSTEIN SCHN.	ROAD	MA7046	5917	50°04'	8°35'	HINT.-HOLZMÜHLE	FARM	UQ1124	7939	48°02'	12°20'
HINKELSTEINER PFAD	ROAD	MA4635	6015	49°58'	8°15'	HINT.-IRLACH	FARM	UN4374	8343	47°36'	12°55'
HINKELWALD	FRST	MA3346	5914	50°04'	8°04'	HINT.-KAIFECK	FARM	PU7185	7433	48°36'	11°19'
HINKEN	FARM	LC9795	3710	52°18'	7°29'	HINT.-LEITEN	FARM	TP9633	7839	48°07'	12°16'
HINKEN-B.	HILL	NE8355	2227	53°44'	10°16'	HINT.-MÜLLERSWALD	POPL	MU5550	7616	48°18'	8°23'
HINKEN-T.	VAL	PU5425	7932	48°04'	11°04'	HINT.-RÖHRENHOF	POPL	PA9446	5936	50°02'	11°43'
HINKENHOF	FARM	MC2942	4213	51°44'	7°58'	HINT.-RUMPFL-GR.	DTCH	OT0180	8336	47°38'	11°41'
HINKENTAL	VAL	MB4415	5315	50°41'	8°13'	HINT.-SCHLEEFELD	FARM	TP8830	7938	48°05'	12°09'
HINKENTAL	AN	L85411	5307	50°38'	6°56'	HINT.-SCHMELZ	POPL	UQ5753	6744	49°13'	13°02'
HINKERDING	FARM	UP1156	7640	48°20'	12°27'	HINT.-STOCKERLEHEN	FARM	UN4479	8343	47°39'	12°55'
HINKEREJ	FARM	ME3631	2414	53°31'	8°02'	HINT.-STÖCKLE / PLAZISSTÖCKLE /	FARM	MU4426	7915	48°05'	8°15'
HINKEROD	FARM	MC4949	4115	51°53'	8°16'	HINT.-TALMÜHLE / VERF. /	RUIN	MV3770	6614	49°23'	8°08'
HINKESANT	FARM	MC2838	4213	51°47'	7°58'	HINT.-TANNENSEIGE	FRST	TQ8872	6638	49°22'	12°05'
HINKESFORST	FRST	L84788	4606	51°19'	6°48'	HINT.-WALD	FRST	MV2587	6413	49°32'	7°58'
HINKHOF	POPL	U04840	6943	49°06'	12°55'	HINT.-WALOMANNS	FARM	PT0390	8228	47°45'	10°22'
HINKHOF-B.	STRM	U04840	6943	49°06'	12°55'	HINT.-WEINBERG	POPL	UQ5507	7144	48°48'	13°02'
HINLINGS	FARM	NT9089	8227	47°45'	10°12'	HINT.-WELLEN	POPL	UP2500	8141	47°50'	12°40'
HINMÜHL	MILL	UP0748	7740	48°15'	12°24'	HINT.-AICHSBERG	FARM	UP3966	7542	48°26'	12°49'
HINNEBECK	POPL	ME7000	2717	53°15'	8°33'	HINT.-ALLERSHAUSER WIES ALPE	BLDG	NT8151	8526	47°24'	10°04'
HINNEBECKERFURTH	FARM	ME7200	2717	53°15'	8°35'	HINT.-ALM	FARM	MU3272	7514	48°30'	8°05'
HINNEFELD	FARM	MC4655	4015	51°57'	8°13'	HINT.-ANHAU	FRST	TQ9198	6338	49°36'	12°07'
HINNEN-B.	HILL	ND2374	2922	53°01'	9°20'	HINT.-ARNSBERG	FRST	NB7351	4926	51°00'	10°02'
HINNENBECKE	POPL	L88591	4610	51°21'	7°21'	HINT.-ASCH	BLDG	NT8558	8526	47°28'	10°08'
HINNENBERG	FARM	L88480	4710	51°16'	7°20'	HINT.-ASCHAU	FARM	TP8121	7938	48°00'	12°04'
HINNENBERG	MDW	MU6406	8017	47°54'	8°31'	HINT.-ASCHAUBG.-GR.	DTCH	PT5978	8332	47°38'	11°07'
HINNENBERG	FARM	L88886	4610	51°19'	7°23'	HINT.-AUERBACH	POPL	TP7465	7538	48°24'	12°01'
HINNENBERGERHEIDE	FARM	L88886	4610	51°19'	7°23'	HINT.-BACHSCHLAG	FRST	NA5052	5824	50°07'	9°42'
HINNENBURG	EST	NC1231	4221	51°44'	9°10'	HINT.-BÄRENLEIB	FRST	TR8300	6338	49°37'	11°59'
HINNENBURGER FORST	FRST	NC1333	4221	51°45'	9°11'	HINT.-BÄRENLOCH	FRST	UQ3181	6542	49°27'	12°40'
HINNENBURGER WALD	FRST	NC0833	4220	51°45'	9°07'	HINT.-BÄRT	FARM	MU3832	7815	48°08'	8°10'
HINNENKAMP	FARM	MD4116	3514	52°29'	8°08'	HINT.-BAU-W.	FRST	NA5140	5924	50°01'	9°43'
HINNENKAMP	POPL	MD4015	3514	52°29'	8°07'	HINT.-BAUERNSCHLAG	FRST	PA9916	6236	49°46'	11°46'
HINNENTHAL	FARM	MC6860	4017	51°59'	8°32'	HINT.-BAUHÖHE	FRST	NA3429	6022	49°55'	9°28'
HINNERKS GR.	CNAL	ME9504	2719	53°17'	8°56'	HINT.-BÄUMLESBR.	SPRG	MV7307	7117	48°49'	8°38'
HINNERKSIEN	FARM	MD8115	3518	52°29'	8°43'	HINT.-BAUNE	STRM	NB2481	4722	51°17'	9°20'
HINNERS	FARM	MD5026	3415	52°35'	8°16'	HINT.-BEIESTEINER-B.	MT	UQ3143	6842	49°07'	12°41'
HINNEY	FARM	MC6260	4016	51°59'	8°27'	HINT.-BELLENGASS	ROAD	MU0709	8012	47°56'	7°46'
HINNEY	FARM	MC6260	4016	51°59'	8°27'	HINT.-BENZENHF.	FARM	MU3852	7615	48°19'	8°10'
HINNEY	FARM	MC6156	4016	51°57'	8°26'	HINT.-BERG	AN	MU6616	7917	48°00'	8°32'
HINNICKSMER	FARM	MD7708	3518	52°25'	8°40'	HINT.-BERG	SLP	O40113	6236	49°44'	11°47'
HINNIGENZIPFEL	AN	NV1558	6721	49°16'	9°13'	HINT.-BERG	AN	MT8287	8218	47°44'	8°46'
HINNIHOFEN	POPL	L85793	4607	51°22'	6°57'	HINT.-BERGHÄUSLE	BLDG	MU4418	7915	48°01'	8°15'
HINNPFL SGR.	DTCH	MV7577	6517	49°27'	8°40'	HINT.-BERGHOLZ	FRST	PU9673	7535	48°29'	11°39'
HINO	FARM	NT9288	8227	47°44'	10°14'	HINT.-BLAUE GUMPE	POND	PT5552	8532	47°24'	11°03'
HINRICH-S.	HILL	NF4733	1533	54°26'	9°43'	HINT.-BLOSENBERG	MT	MV1559	6713	49°17'	7°50'
HINRICHSDORF	POPL	NF4138	1533	54°29'	9°38'	HINT.-BOCKSBERG	MT	UQ8022	7046	48°56'	13°22'
HINRICHSHOLZ	FARM	NF6457	1326	54°39'	9°59'	HINT.-BODEN-GR.	DTCH	PT4767	8431	47°32'	10°57'
HINRICHSHÖRN	FARM	NF2702	1822	54°10'	9°25'	HINT.-BORKHAHN	FRST	NB7349	5026	50°59'	10°02'
HINS-B.	HILL	LA9736	6011	49°58'	7°34'	HINT.-BORN M.	MILL	UQ0386	6439	49°30'	12°17'
HINSBECK	POPL	L86694	4608	51°23'	7°04'	HINT.-BRAND-K.	MT	UN5073	8444	47°36'	13°00'
HINSCHEIDORF	POPL	NE8130	2427	53°31'	10°13'	HINT.-BRANDER DELLCHEN	VAL	MV2268	6613	49°22'	7°56'
HINSCHENFELDE	POPL	NE7137	2426	53°35'	10°04'	HINT.-BREITENFELD	POPL	MV5322	7024	48°57'	9°43'
HINSGARTENSCHLAG	FRST	MV6947	6817	49°10'	8°34'	HINT.-BÜCHELSTEIN	SLP	NA2159	5821	50°11'	9°17'
HINSE	FARM	LC9952	4011	51°55'	7°32'	HINT.-BÜCHLE IN	FRST	NA2902	6322	49°40'	9°24'
HINSEITENFELD	AN	NV1489	6421	49°33'	9°11'	HINT.-BÜHL	FRST	MU6789	7317	48°39'	8°33'
HINSEL	POPL	L86699	4508	51°26'	7°04'	HINT.-BÜRG	FRST	PA6268	5733	50°14'	11°16'
HINSELESHOF	FARM	L86699	4508	51°26'	7°04'	HINT.-BURG	AN	NT0479	8320	47°40'	9°03'
HINSEN	FARM	MC0664	3911	52°01'	7°38'	HINT.-BURGSTALL	FRST	UQ3766	6642	49°19'	12°46'
HINSEN-B.	HILL	LC4924	4306	51°39'	6°49'	HINT.-BURGSTALL	RUIN	NT7388	8225	47°44'	9°58'

NAME	DESIGNATION	GRID REF.	SHEET NO.	LAT.	LONG.	NAME	DESIGNATION	GRID REF.	SHEET NO.	LAT.	LONG.
HINT.D.BURGGARTEN	AN	MA7972	5618	50°18'	8°43'	HINT.HUB	FARM	MT7364	8417	47°32'	8°38'
HINT.D.MÜHLGRABEN	AN	MA1762	5713	50°12'	7°50'	HINT.HUOLACH	POPL	UU5049	6843	49°10'	12°56'
HINT.DAMMKAR	GRGE	PT7456	8533	47°26'	11°19'	HINT.HÜLL	FRST	PU6723	7933	48°02'	11°14'
HINT.DELLSBERG	RDGE	LV9166	6611	49°20'	7°30'	HINT.HUNDEL	FRST	NA3658	5823	50°10'	9°30'
HINT.DERBURG	FRST	LV4582	6507	49°28'	6°52'	HINT.HUNDSZELLER EBENE	FRST	PV6537	6933	49°04'	11°16'
HINT.DOBEL	FRST	UU7523	7045	48°57'	13°17'	HINT.HUT	FRST	PA8525	6135	49°51'	11°34'
HINT.DOHR	POPL	LB7175	4708	51°13'	7°09'	HINT.IGELS-K.	PEAK	PT4847	8632	47°22'	10°58'
HINT.EBENREUT	MDW	VU0124	7148	48°52'	13°40'	HINT.JOHANNISHOF	FARM	NA6514	5225	49°46'	9°54'
HINT.EBERS-B.	MT	PC1226	4329	51°40'	10°37'	HINT.KÄLBERRANGEN	FRST	PA9617	6236	49°46'	11°43'
HINT.ECK	FARM	UN5183	8344	47°41'	13°01'	HINT.KALKUFEN	FRST	MT3056	8414	47°33'	8°04'
HINT.EICH-B.	MT	PC1278	3829	52°08'	10°38'	HINT.KALTENBACH	STRM	MU5386	7316	48°37'	8°22'
HINT.EICHELBERG	SLP	NA7467	5726	50°15'	10°02'	HINT.KAMLEITEN	GRGE	PT7859	8534	47°28'	11°22'
HINT.EICHEN	FRST	MT7687	8218	47°44'	8°41'	HINT.KANALWALD	FRST	MU5281	7416	48°35'	8°21'
HINT.EICHEROTT	FRST	NC8347	4127	51°52'	10°13'	HINT.KAPPENKOPF	HILL	MV0255	6711	49°14'	7°39'
HINT.EICHHOLZWEG	ROAD	NV4788	6423	49°33'	9°39'	HINT.KATZEN-KPF.	MT	M88162	4818	51°06'	8°44'
HINT.EINÖSBERGALPE	BLOG	NT9641	8627	47°19'	10°16'	HINT.KESSEL	FRST	PA4028	6131	49°53'	10°57'
HINT.ELENUSGRUND	FRST	N88038	5126	50°53'	10°08'	HINT.KESSELLEITE	FRST	PA7751	5934	50°05'	11°28'
HINT.ERB	FARM	PA8766	5735	50°13'	11°37'	HINT.KIEN-GR.	DTCH	PT5066	8431	47°32'	10°59'
HINT.ERZTAL	VAL	N80798	4520	51°26'	9°06'	HINT.KISSELMUHLE	MILL	MA3145	5914	50°03'	8°02'
HINT.ESELSBRUNN	FARM	NA6397	5425	50°31'	9°53'	HINT.KLESSEBERG	MT	NA4525	6123	49°52'	9°38'
HINT.ETTENBERG	POPL	UN5082	8344	47°40'	13°00'	HINT.KLÜTZBUCKEL	FRST	MV7102	7217	48°46'	8°37'
HINT.FELLER-A./MELCHERSSTEFFL-A./	BLOG	PT8684	8334	47°41'	11°29'	HINT.KOHL-K.	HILL	MV0475	6512	49°25'	7°41'
HINT.FEUERHÖRN	PEAK	UN3580	8342	47°39'	12°48'	HINT.KOHLLEITE	FRST	PA7557	5834	50°08'	11°27'
HINT.FISCHBAUERIN	FRST	TR8304	6338	49°39'	11°59'	HINT.KOKSGR.	DTCH	NA3604	6323	49°41'	9°30'
HINT.FLUR	AN	PA7732	6034	49°55'	11°28'	HINT.KORNBERG	FRST	NV3393	6422	49°35'	9°28'
HINT.FORCHENHALDE	FRST	MU5888	7316	48°39'	8°26'	HINT.KRAXEN-B.	STRM	UN2785	8242	47°42'	12°41'
HINT.FORST-B.	HILL	N89025	5227	50°46'	10°17'	HINT.KRAXENB.SCHNEID	RDGE	UN2785	8342	47°42'	12°41'
HINT.FRAUENSTEIN	FRST	UQ2182	6541	49°28'	12°32'	HINT.KRAXENBACH-A./VERF./	SU	UN2784	8342	47°42'	12°41'
HINT.FREUDENTHAL	FARM	MT7288	8217	47°45'	8°38'	HINT.KREUZTAL	GRGE	N88768	4827	51°09'	10°14'
HINT.FUCHSWIESE	FRST	UQ2184	6541	49°29'	12°32'	HINT.KRON-B.	DTCH	OT0188	8236	47°43'	11°41'
HINT.G.FÄLL-B.	STRM	UQ6535	6944	49°03'	13°09'	HINT.KRON-B.	HILL	N80975	4720	51°14'	9°08'
HINT.GEMEINDE	FARM	PA7944	5935	50°01'	11°30'	HINT.KRONEST	AN	UR2921	6141	49°49'	12°37'
HINT.GEMEINDE-B.	SLP	UQ2454	6641	49°18'	12°35'	HINT.KÜBERG	FRST	UQ3377	6542	49°25'	12°42'
HINT.GEMEINDE-W.	POND	QV1098	6437	49°35'	11°55'	HINT.KÜHGR.	GRGE	MA9219	6119	49°49'	8°53'
HINT.GEWANN	AN	MU6715	8017	47°59'	8°34'	HINT.LAISHF.	FARM	MU2847	7714	48°16'	8°02'
HINT.GIES-B.	HILL	PV4199	6331	49°38'	10°57'	HINT.LANGENBACH	POPL	MU4482	7415	48°35'	8°14'
HINT.GLEIS-B.	MT	MV2768	6614	49°22'	8°00'	HINT.LEHEN	FARM	PA7945	5935	50°02'	11°30'
HINT.GMAIN	FARM	TP9247	7739	48°14'	12°12'	HINT.LEHREN	AN	MU6820	7917	48°02'	8°34'
HINT.GNAGELSBERG	MT	UQ4138	6942	49°04'	12°49'	HINT.LEINGRUBE	FRST	MU4780	7415	48°34'	8°17'
HINT.GOLO-B.	SLP	PA9443	5936	50°00'	11°43'	HINT.LEUBERG	MT	UQ2830	6941	49°00'	12°39'
HINT.GRABEN	DTCH	NA4101	6323	49°40'	9°34'	HINT.LICHTENECK /TEUFELSBAUER/	BLDG	UU4556	6743	49°14'	12°52'
HINT.GRENZ-GR.	DTCH	PT7175	8333	47°36'	11°17'	HINT.LIEBERG	FRST	MU5381	7416	48°35'	8°22'
HINT.GRUBE	FRST	PA7775	5634	50°18'	11°29'	HINT.LIEFERBERG	FARM	MU4746	7715	48°16'	8°17'
HINT.GRÜNANGER	FRST	QA0906	6337	49°40'	11°54'	HINT.LINDAU	FRST	UQ2392	6441	49°33'	12°33'
HINT.GRUND	AN	NV3420	7022	48°56'	9°28'	HINT.LOCHMF.	FARM	MU3278	7416	48°33'	8°05'
HINT.GRUNDHACH	STRM	MT1095	8112	47°48'	7°48'	HINT.LOCHLE	AN	MU7379	7417	48°34'	8°38'
HINT.GUTNACH	STRM	PU0028	7828	48°06'	10°20'	HINT.LOH	FARM	UP3000	8142	47°50'	12°44'
HINT.HAAG	FARM	TP9959	7639	48°21'	12°17'	HINT.MEHRING	POPL	UP3439	7842	48°11'	12°46'
HINT.HACKERLING	FRST	UQ3475	6542	49°24'	12°43'	HINT.MESSHOF	EST	NA3102	6322	49°40'	9°26'
HINT.HAUER-BÜHL	HILL	UA1106	6337	49°40'	11°56'	HINT.MHLE.	MILL	MU1109	8012	47°56'	7°49'
HINT.HAGWALD	FRST	MU6186	7316	48°38'	8°28'	HINT.MOUSBRNH.	FARM	MU4935	7815	48°10'	8°19'
HINT.HAIBÜHL	POPL	UQ5453	6744	49°13'	13°00'	HINT.MÜHL-B.	HILL	N84104	5423	50°35'	9°35'
HINT.HAIDHOF	FARM	UQ2945	6841	49°08'	12°40'	HINT.MÜHLBERGER ALPELE	FRST	PT3569	8430	47°34'	10°47'
HINT.HANG	SLP	QA0246	5936	50°02'	11°49'	HINT.MUTTERT	POPL	MU3781	7414	48°35'	8°09'
HINT.HANG	FRST	MU4981	7415	48°35'	8°19'	HINT.NEURIED	FRST	TR9704	6334	49°34'	12°11'
HINT.HART	FRST	N88447	5027	50°58'	10°12'	HINT.NOSSER	SLP	QA0546	5937	50°02'	11°52'
HINT.HARTEILE	FRST	PU3724	7931	48°03'	10°50'	HINT.OBERHALLAUER BERGHOF	FARM	MT6085	8216	47°43'	8°28'
HINT.HASELHACH	STRM	NA7283	5626	50°24'	10°01'	HINT.OFEN	AN	MT5968	8416	47°34'	8°28'
HINT.HASENGRUND	AN	NV3895	6323	49°36'	9°32'	HINT.ÖL-B.	MT	NA5845	5924	50°03'	9°49'
HINT.HATZENGRÜN	FRST	PV9648	6836	49°09'	11°41'	HINT.ÖSCH	AN	NT3098	8122	47°50'	9°24'
HINT.HAUERTEICH	STRM	MU4980	7415	48°34'	8°19'	HINT.-ÜD	FARM	QU1105	8137	47°52'	11°49'
HINT.HAUSMANNSHF.	FARM	MU2944	7714	48°15'	8°02'	HINT.PALMENGRUND	FRST	MU0804	8112	47°53'	7°46'
HINT.HAUSWIESEN	MDW	QA0425	6137	49°51'	11°50'	HINT.PENESLOHE	FRST	QV1294	6437	49°34'	11°56'
HINT.HEIDENBÜHL	POPL	MU4568	7515	48°28'	8°16'	HINT.PEŠEKE	FRST	PC0940	6129	51°04'	10°35'
HINT.HEINZLGRÜN	FRST	UQ3670	6642	49°22'	12°44'	HINT.PFÄNDLER	FRST	MU3419	7914	48°01'	8°07'
HINT.HERLAS	BLOG	PA7651	5934	50°05'	11°28'	HINT.PFEIFERSEE	FRST	TQ9382	6538	49°27'	12°08'
HINT.HERRENHULZ	FRST	UQ5844	6844	49°08'	13°03'	HINT.PFLUGBÜHL	FRST	UQ1993	6441	49°34'	12°30'
HINT.HEUBACH	FRST	UQ2396	6441	49°35'	12°33'	HINT.PUMMERSHOFER W.	FRST	PA9102	5335	49°38'	11°39'
HINT.HEUCHELE	AN	NA6809	6225	49°44'	9°56'	HINT.POSTLEITE	SLP	PV9686	6436	49°30'	11°43'
HINT.HIENER	MT	UU3366	6642	49°19'	12°42'	HINT.PUTASCHENLOCH	FRST	MV8077	6518	49°27'	8°43'
HINT.HIRNTAL	VAL	NV8900	7227	48°45'	10°13'	HINT.PRINSCHER-A.	BLOG	NT8656	8526	47°27'	10°08'
HINT.HOCHSTETT	POPL	UV5602	7224	48°46'	9°46'	HINT.-RAUCHENBG.	FARM	UQ2745	6841	49°08'	12°38'
HINT.HOCHWALD	FRST	MU2923	7914	48°03'	8°03'	HINT.RAMMENTÄLE	VAL	MU7266	7517	48°27'	8°37'
HINT.HOF	FARM	MU2909	8014	47°56'	8°03'	HINT.RAUB-B.	MT	PA3334	6031	49°57'	10°51'
HINT.HOHE KNUCHEN	MT	M86369	4816	51°10'	8°28'	HINT.REGENHÄNGE	FRST	UQ8029	6946	49°00'	13°22'
HINT.HOHE PALZ	FRST	N89312	5327	50°39'	10°19'	HINT.REHREIN-GR.	DTCH	PT5776	7632	47°37'	11°05'
HINT.HÖHE-B.	HILL	N86383	4625	51°18'	9°54'	HINT.REHLISGRABEN	DTCH	MU2058	8113	48°22'	7°55'
HINT.HOLZ	FRST	UQ1551	6840	49°11'	12°28'	HINT.REISHOF	FARM	UQ2546	6841	49°08'	12°36'
HINT.HOLZHÄUSER	POPL	UP7669	7546	48°28'	13°19'	HINT.RIED	MDW	PU5313	8032	49°57'	11°03'
HINT.HOLZPLATZ	FRST	MU2525	7913	48°04'	7°59'	HINT.RINCHNACHER WALD	FRST	UQ7322	7045	48°56'	13°16'
HINT.HUMBURG	POPL	NT0276	8320	47°38'	9°02'	HINT.RINGERSGUND-A.	BLDG	NT9745	8627	47°21'	10°17'
HINT.HOPF-B.	HILL	N87431	5126	50°50'	10°04'	HINT.RÖDERSWAND	FRST	N89111	5327	50°39'	10°17'
HINT.HURNRAIN	FRST	MV9541	6819	49°07'	8°58'	HINT.ROSSBODEN	FARM	UN5183	8344	47°41'	13°01'
HINT.MORST	FRST	NA5681	5624	50°23'	9°47'	HINT.ROTENBACH	STRM	MU7298	7217	48°44'	8°37'

NAME	DESIGNATION	GRID REF.	SHEET NO.	LAT.	LONG.	NAME	DESIGNATION	GRID REF.	SHEET NO.	LAT.	LONG.
HINT. RÜTIG	FRST	MV7137	6917	49°05'	8°36'	HINT. WEIERKDPF	HILL	LV4470	6607	49°22'	6°51'
HINT. ROTLACHE	FRST	T08848	6838	49°09'	12°05'	HINT. WEIHER	POND	UV5473	6643	49°23'	12°59'
HINT. ROTTACH	FARM	NT9787	8227	47°44'	10°17'	HINT. WEINBERG	FRST	T08149	6838	49°09'	12°00'
HINT. RUHE	FRST	QV0588	6437	49°31'	11°50'	HINT. WEINBERG	AN	NV3623	7022	48°57'	9°29'
HINT. SÄGE	MILL	MT0598	8112	47°50'	7°44'	HINT. WEISSENBACH	FARM	MU5075	7415	48°32'	8°19'
HINT. SALACH	BLDG	PT0799	8128	47°50'	10°26'	HINT. WENZEL-B.	MT	UV1689	6437	49°31'	11°59'
HINT. SCHACHEN	AN	LV9772	6611	49°23'	7°35'	HINT. WETZENHOF	FARM	MT6387	8217	47°44'	8°31'
HINT. SCHACHTEN-B.	STRM	U08323	7046	48°57'	13°24'	HINT. WILDGUND-K.	PEAK	NT9743	8627	47°20'	10°17'
HINT. SCHAFHSLER	BLDG	MU2818	7914	48°01'	8°02'	HINT. WILLMEN	FARM	MU3020	7914	48°02'	8°04'
HINT. SCHANZ	AN	MT3671	8414	47°35'	8°09'	HINT. WIMM	FARM	U00465	7540	48°02'	12°21'
HINT. SCHAR	FRST	U01489	6440	49°31'	12°26'	HINT. WINSCHERT-K.	HILL	MV1056	6712	49°15'	7°46'
HINT. SCHARR	FRST	PT5689	8232	47°44'	11°05'	HINT. WOLFS-B.	MT	PC1324	4329	51°39'	10°38'
HINT. SCHEERE	FRST	N84808	5324	50°37'	9°41'	HINT. WURZBACHSTEIG	TRL	QA0004	6036	49°59'	11°47'
HINT. SCHEID	FRST	LV5377	6507	49°26'	6°58'	HINT. ZAISMATTE	MDW	MU1831	7813	48°08'	7°54'
HINT. SCHELLENBACHER WALD	FRST	PU1749	7729	48°17'	10°35'	HINT. ZIEGENRUCKEN	RDGE	PC0248	4128	51°52'	10°29'
HINT. SCHEUERECK-B.	STRM	U07937	6946	49°04'	13°20'	HINT. ZIESEN-B.	HILL	N84421	5223	50°44'	9°37'
HINT. SCHLAG	FRST	PA8277	5635	50°19'	11°34'	HINT. ZUGWALD	FRST	PT4956	8531	47°26'	10°59'
HINT. SCHLATHOFTAL	AN	MT5581	8316	47°41'	8°24'	HINT. WALD	FRST	NA1513	6221	49°46'	9°13'
HINT. SCHLAUCHBRNHF.	FARM	MU4142	7715	48°14'	8°13'	HINTAL	VAL	MU6634	7817	48°09'	8°32'
HINT. SCHLECKENBR.	WELL	NV1351	6721	49°13'	9°11'	HINTBERG	POPL	U07017	7145	48°53'	13°14'
HINT. SCHLICHT-SP.	PEAK	PT8157	8534	47°26'	11°24'	HINTE	POPL	LE7920	2509	53°25'	7°11'
HINT. SCHLÖSS-W.	MDW	T09170	6638	49°21'	12°07'	HINTELER	POPL	MC3036	4213	51°46'	7°59'
HINT. SCHMALZRAIN	VAL	NA2254	5821	50°08'	9°19'	HINTELEN	POPL	NE6015	2625	53°23'	9°54'
HINT. SCHMAUSENHÜTTE	BLDG	U07450	6845	49°11'	13°16'	HINTELSBERG	FARM	TP9460	7639	48°22'	12°13'
HINT. SCHNAID	POPL	PA8174	5735	50°17'	11°32'	HINTEN	POPL	U04123	7043	48°56'	12°50'
HINT. SCHNEEBERG	FRST	MU2007	8013	47°55'	7°56'	HINTENHDLZ	FARM	UP4464	7543	48°25'	12°53'
HINT. SCHNIGGENLOCH	VAL	PC0647	4129	51°52'	10°32'	HINTENLEITE	FRST	ME1604	2712	53°17'	7°44'
HINT. SCHÖNEBERG	POPL	L88561	4910	51°05'	7°22'	HINTENMEISWINKEL	SLP	T09780	6539	49°26'	12°12'
HINT. SCHÖNTANNEN-B.	RDGE	UR1110	6240	49°43'	12°23'	HINTENSTIEG	POPL	L86366	4808	51°08'	7°02'
HINT. SCHWARZ-B.	STRM	U06436	6944	49°04'	13°08'	HINTER / OBER / ESCHLSAIGN	TRL	PC1040	4129	51°48'	10°36'
HINT. SCHWARZACHEN	DTCH	UN2887	8242	47°43'	12°43'	HINTER ACHENBERG	POPL	U05249	6843	49°11'	12°58'
HINT. SCHWARZE-LACH	FRST	PU7973	7534	48°29'	11°25'	HINTER AFRA	AN	MT4570	8415	47°35'	8°16'
HINT. SEE	AN	MV9968	6619	49°22'	8°59'	HINTER ALTENDORF	AN	NU3765	7523	48°26'	9°30'
HINT. SEEBACH	STRM	MU4883	7315	48°36'	8°18'	HINTER ASTHEIM	POPL	ME5706	2616	53°18'	8°21'
HINT. SEEBACHHANG	FRST	U06640	6845	49°06'	13°10'	HINTER ATTIG	MDW	MA5531	6016	49°56'	8°22'
HINT. SEFELWANDALPE	PAST	PT4471	8431	47°35'	10°55'	HINTER ATZELBORN	AN	MA2221	6113	49°50'	7°55'
HINT. SEIGE	DTCH	U07723	7045	48°57'	13°19'	HINTER B.	AN	MA2122	6113	49°51'	7°54'
HINT. SELLIG	FRST	NA2407	6222	49°43'	9°20'	HINTER BALDERSHAUSEN	HILL	MA9625	6119	49°53'	8°56'
HINT. SIEGMUNDSHÄUSER HÖFE	FARM	N81201	5421	50°34'	9°10'	HINTER BÄUREN	AN	M88408	5318	50°37'	8°46'
HINT. SILBERBERG	AN	MT7788	8218	47°45'	8°41'	HINTER BEHRENSFUHREN	FRST	NU4275	7423	48°32'	9°34'
HINT. SIMDN	FARM	UN3977	8343	47°38'	12°52'	HINTER BERGEN	POPL	MD4181	2914	53°04'	8°07'
HINT. SOMMERRAIN	FRST	NA1000	6320	49°39'	9°00'	HINTER BERGEN	AN	NA9302	6327	49°40'	10°17'
HINT. SPAHLER BERG	FRST	N86613	5325	50°40'	9°56'	HINTER BERGEN	AN	MA3323	6114	49°51'	8°04'
HINT. SPECHT	RDGE	MV1473	6512	49°24'	7°49'	HINTER BERGEN	AN	MU8360	7618	48°24'	8°46'
HINT. STALLAU	POPL	PT8691	8234	47°45'	11°29'	HINTER BESEMCHOPF	AN	LA5149	5907	50°04'	6°55'
HINT. STANGENBERG	FRST	U01891	6440	49°33'	12°29'	HINTER BRUCH	POPL	MC6684	3717	52°12'	8°30'
HINT. STANGENRUCK	SLP	U06544	6844	49°08'	13°09'	HINTER BUCHBERG	POPL	U05260	6743	49°16'	12°58'
HINT. STEIG-W.	FRST	NV1899	6321	49°39'	9°15'	HINTER BUCHENBRUNN	POPL	PU0611	8028	47°57'	10°25'
HINT. STEIN-B.	HILL	PV6188	6433	49°31'	11°13'	HINTER BURG	SLP	NU1165	7520	48°26'	9°09'
HINT. STEIN-B.	STRM	U07140	6845	49°06'	13°14'	HINTER BURLAGSBERGE	AN	MD1746	3212	52°45'	7°46'
HINT. STEIN-B.	DTCH	UN3083	8342	47°41'	12°44'	HINTER COLBET	FARM	LA0516	6203	49°46'	6°17'
HINT. STEINBERG	FRST	TP8216	8038	47°58'	12°05'	HINTER COLMAR	AN	ME5409	2615	53°20'	5°19'
HINT. STEINBG.	SLP	QV1346	6837	49°08'	11°55'	HINTER D. ALTEN GALGENFELD	AN	MA7974	5618	50°19'	8°43'
HINT. STEINGERÖLL	FRST	TR8715	6238	49°45'	12°02'	HINTER U. HAIN	AN	MA9730	6019	49°55'	8°58'
HINT. STEINGR.	DTCH	MU2725	7914	48°04'	8°01'	HINTER D. HEUBERG	AN	MU8847	7719	48°17'	8°50'
HINT. STEINHÜTTE	FARM	U06642	6845	49°07'	13°10'	HINTER D. SIECHHAUS	AN	MA8277	5618	50°21'	8°45'
HINT. STEINKOPF	FRST	N89116	5327	50°41'	10°17'	HINTER D. STEIGE	AN	MA4202	6315	49°40'	8°12'
HINT. STEINLOH	HILL	M87730	5118	50°49'	8°40'	HINTER D. WENDELHAUS	AN	MA8076	5618	50°20'	8°43'
HINT. STEINMÄUERLE	SLP	MU5378	7416	48°33'	8°22'	HINTER D. ZAUN	AN	MV9615	7119	48°53'	8°57'
HINT. STEINSCHACHTENHÄNGE	FRST	U07933	6946	49°02'	13°20'	HINTER DEM ASCHBACH	FRST	MV9831	6919	49°02'	8°58'
HINT. STELLBERG	FARM	NA6298	5425	50°32'	9°52'	HINTER DEM BERG	AN	NU9074	7427	48°31'	10°13'
HINT. STETTEN	FARM	UP0230	7940	48°05'	12°20'	HINTER DEM BERG	AN	MT8687	8218	47°44'	8°49'
HINT. STIER-GR.	DTCH	UN2687	8242	47°43'	12°41'	HINTER DEM BERG	AN	MU9699	7219	48°45'	8°57'
HINT. STIMMEL-B.	STRM	U09320	7047	48°55'	13°32'	HINTER DEM BOCK	AN	NA1190	5520	50°28'	9°09'
HINT. STOFFELN	AN	MT6989	8217	47°45'	8°35'	HINTER DEM BOCK	AN	NV0833	6920	49°03'	9°07'
HINT. STOPPEL-K.	MT	MV3272	6614	49°24'	8°04'	HINTER DEM BRENNER	AN	NU6266	7525	48°27'	9°50'
HINT. STOPPEL-K.	MT	MV3272	6614	49°24'	8°04'	HINTER DEM BRÜHL	AN	NU7366	7525	48°27'	9°59'
HINT. STRASSE	ROAD	MV3390	6422	49°34'	9°28'	HINTER DEM BÜHE	AN	PC1571	3930	52°05'	10°41'
HINT. SULZ	MDW	U08392	6946	49°02'	13°24'	HINTER DEM BÜHL	AN	MU6775	7417	48°32'	8°33'
HINT. SULZKOPF	FRST	N87730	5126	50°49'	10°05'	HINTER DEM DICKENBECHER	AN	M88408	5318	50°37'	8°46'
HINT. TANNENFELS	POPL	MU4876	7415	48°32'	8°18'	HINTER DEM EDWEG	AN	NU2197	7221	48°43'	9°17'
HINT. TEICHE	POND	TR9835	6039	49°56'	12°11'	HINTER DEM FELDE	POPL	MD7995	2718	53°12'	8°41'
HINT. TIER-B.	HILL	NA5910	6224	49°44'	9°49'	HINTER DEM GALGEN	AN	MU9545	7719	48°15'	8°56'
HINT. TIERBERG-GR.	VAL	NA5911	6224	49°45'	9°49'	HINTER DEM GALGEN	AN	NV1016	7120	48°54'	9°08'
HINT. TRUCHSESSENWHR.	POND	NT5496	8124	47°49'	9°43'	HINTER DEM GALGEN	AN	MA8929	6019	49°55'	8°51'
HINT. VDIGTSTIEG-B.	HILL	PC2540	4230	51°48'	10°49'	HINTER DEM GARTENHOLZ	AN	DEM8250	2327	53°41'	10°14'
HINT. WALDHÄUSLE	BLDG	MU4326	7915	48°05'	8°14'	HINTER DEM HAHNENKAMP	POPL	MD5485	2815	53°07'	8°19'
HINT. WALDREUTEN	FRST	U06333	6944	49°02'	13°08'	HINTER DEM HAIN	FLD	MA7759	5818	50°11'	8°41'
HINT. WAMBGR. GR.	DTCH	PT6459	8533	47°28'	11°11'	HINTER DEM HAINERPfad	AN	MD1797	5618	50°21'	8°41'
HINT. WARNBACH	FRST	UR0537	6039	49°57'	12°17'	HINTER DEM HAU	POPL	MD6175	2916	53°01'	8°25'
HINT. WART	MT	NA3856	5823	50°09'	9°32'	HINTER DEM HECKENSTÜCK	FRST	LV6049	6808	49°11'	7°05'
HINT. WASSERFALL	WRFL	NV4023	7023	48°57'	9°33'	HINTER DEM HEEGWEG	AN	MA9186	5519	50°26'	8°52'
HINT. WAXENSTEIN	PEAK	PT5256	8532	47°26'	11°01'	HINTER DEM HERRNWEINGARTEN	AN	MA6124	6116	49°52'	8°28'
HINT. WEIERHOLZ	FARM	MT9275	8319	47°38'	8°53'	HINTER DEM HQF	AN	MV9524	7019	48°58'	8°56'

NAME	DESIGNATION	GRID REF.	SHEET NO.	LAT.	LONG.	NAME	DESIGNATION	GRID REF.	SHEET NO.	LAT.	LONG.
HINTER DEM HOLZ	MDW	NU1877	7421	48°33'	9°14'	HINTER DER KAPELLE	AN	MV9419	7019	48°55'	8°55'
HINTER DEM HOLZE	FARM	MO7668	3017	52°58'	8°38'	HINTER DER KAPPEL	AN	MO8899	7219	48°45'	8°50'
HINTER DEM KAGBERG	FARM	MO7851	3118	52°48'	8°40'	HINTER DER KEHLE	FRST	PT0359	8528	47°29'	10°22'
HINTER DEM KIRCHHOF	AN	NU9082	7427	48°35'	10°13'	HINTER DER KIRCH	AN	NA3098	5422	50°32'	9°25'
HINTER DEM KIRCHHOF	AN	MV4199	6315	49°38'	8°11'	HINTER DER KIRCHE	AN	MA6804	6317	49°41'	8°34'
HINTER DEM KIRCHHOF	AN	NU1381	7421	48°35'	9°11'	HINTER DER KIRCHE	AN	NU1577	7421	48°33'	9°12'
HINTER DEM KIRCHE	SQ	NU0338	7820	48°12'	9°02'	HINTER DER KIRCHE	AN	NU4461	7523	48°24'	9°35'
HINTER DEM KLOSTER	AN	MV5198	6315	49°38'	8°19'	HINTER UER KIRCHE	AN	MO7256	7617	48°21'	8°37'
HINTER DEM KREUZ	AN	MA3031	6014	49°56'	8°02'	HINTER UER KIRCHE	AN	MA8719	6118	49°49'	8°49'
HINTER DEM KREUZEND	AN	NV0150	6720	49°12'	9°01'	HINTER DER LEICHE	AN	MV5313	6216	48°52'	8°22'
HINTER DEM KUGELWÄLDE	AN	MU6900	7617	48°23'	8°35'	HINTER DER LEICHER KIRCHE	AN	MA8168	5718	50°16'	8°44'
HINTER DEM LAUH	AN	NU6357	7625	48°22'	9°51'	HINTER DER LEIMENKAUTE	AN	MA9790	5519	50°28'	8°58'
HINTER DEM LINDE	AN	NU2149	7721	48°18'	9°17'	HINTER DER LINDE	AN	MU8836	7819	48°11'	8°50'
HINTER DEM LUH	AN	NU1580	7421	48°34'	9°12'	HINTER DER MARK	FLD	MA8888	5519	50°27'	8°50'
HINTER DEM MÄUSBERG	AN	MA9030	6019	49°55'	8°52'	HINTER DER MARSCH	POPL	MO3471	3014	52°59'	8°01'
HINTER DEM MÜLKENBURN	AN	MA9140	5919	50°01'	8°52'	HINTER DER MAURENER GERUMSTATT	AN	NV0511	7120	48°51'	9°04'
HINTER DEM MÜSLE	FRST	MT2278	8313	47°39'	7°58'	HINTER DER MÜHLE	AN	NU6649	7725	48°17'	9°53'
HINTER DEM ÖSCH	AN	NU6265	7525	48°26'	9°50'	HINTER DER MÜHLE	AN	MA9330	6019	49°55'	8°54'
HINTER DEM PFUHL	AN	LV9570	6611	49°22'	7°33'	HINTER DER NACHTWEID	AN	MV6784	6417	49°30'	8°32'
HINTER DEM ROTEN SEE	AN	MA9342	5919	50°02'	8°54'	HINTER UER OBERLACHE	AN	MV6095	6316	49°36'	8°27'
HINTER DEM SANDWEG	AN	MA4405	6315	49°42'	8°13'	HINTER DER REUTE	FRST	MO7419	7917	48°01'	8°39'
HINTER DEM SAUSTALL	FRST	NA3806	6223	49°42'	9°32'	HINTER DER SAUMAAR	AN	LB5917	5308	50°41'	7°00'
HINTER DEM SCHINDBERG	AN	MA6731	6017	49°56'	8°32'	HINTER DER STEIGE	AN	NV2579	6522	49°28'	9°20'
HINTER DEM SCHLOSS	AN	MA9472	5619	50°18'	8°55'	HINTER UER TANNE	FRST	NA1363	5721	50°13'	9°11'
HINTER DEM SCHLOSS	AN	MA4817	6115	49°48'	8°17'	HINTER DER TRIFT	AN	LV9866	6611	49°20'	7°36'
HINTER DEM SCHOREN	POPL	MC9254	4019	51°56'	8°53'	HINTER DER WEED	AN	MV5315	6216	48°53'	8°22'
HINTER DEM STEINE	FARM	M88189	4618	51°21'	8°44'	HINTER DER WINGENHÖHE	AN	N83320	5222	50°44'	9°28'
HINTER DEM SUMPF	FRST	NV2810	7122	48°50'	9°23'	HINTER DER ZIEGELHÜTTE	MDW	MA9433	6019	49°57'	8°55'
HINTER DEM TANNENWÄLDE	AN	NV6478	6525	49°27'	9°53'	HINTER DER ZIEGELHÜTTE	AN	NU4085	7323	48°37'	9°32'
HINTER DEM TÜRKELSTEIN	AN	MA4727	6115	49°54'	8°16'	HINTER EICH	AN	NU1874	7421	48°31'	9°14'
HINTER DEM VIEHWEG	AN	NU4397	7223	48°43'	9°35'	HINTER EICHBERG	AN	NU5273	7424	48°30'	9°42'
HINTER DEM WALD	AN	MU8995	7219	48°42'	8°51'	HINTER EICHEN	MDW	MO7120	7917	48°02'	8°37'
HINTER DEM WEHE	POPL	MD5772	3010	53°00'	8°22'	HINTER EICHHOLZ	EST	NC0443	4120	51°50'	9°04'
HINTER DEM WÜCHLE	AN	NV0453	6720	49°14'	9°03'	HINTER ELLERN	AN	MA3131	6014	49°56'	8°02'
HINTER DEN BÄCHEN	AN	PT0352	8528	47°25'	10°22'	HINTER ERLN	AN	MV9901	7219	48°46'	8°59'
HINTER DEN BERGEN	AN	NV0807	7120	48°49'	9°07'	HINTER FESSENBACH	POPL	MU2568	7513	48°28'	7°59'
HINTER DEN BERGEN	AN	MA7429	6017	49°55'	8°38'	HINTER FROMERT	AN	LV5871	6608	49°22'	7°02'
HINTER DEN EICHEN	AN	MA8995	5419	50°30'	8°51'	HINTER GEISBERG	POPL	MU2644	7714	48°15'	8°00'
HINTER DEN FICHTEN	AN	MA2926	6114	49°53'	8°01'	HINTER GWAND	AN	MT6389	8217	47°45'	8°31'
HINTER DEN GÄRTEN	AN	NU1279	7421	48°34'	9°10'	HINTER HAU	FRST	MU3833	7815	48°09'	8°10'
HINTER DEN GÄRTEN	AN	NU7894	7326	48°42'	10°04'	HINTER HAINS BERG	AN	NA6004	6325	49°41'	9°50'
HINTER DEN GRABEN	AN	MA5335	6016	49°58'	8°21'	HINTER HALDEN	MDW	NU1582	7421	48°35'	9°12'
HINTER DEN HÜFEN	AN	NU1577	7421	48°33'	9°12'	HINTER HAUSEN	AN	MA3433	6014	49°57'	8°05'
HINTER DEN HORSTEN	POPL	MC7899	3618	52°20'	8°41'	HINTER HAUSEN	AN	MA3629	6014	49°55'	8°07'
HINTER DEN HÜTTEN	MDW	MA9177	5619	50°21'	8°52'	HINTER HAUSLER	AN	MT8683	8218	47°42'	8°49'
HINTER DEN KÄMPEN	FARM	LC4815	4406	51°34'	6°49'	HINTER HOCHKREUT	FARM	NT7585	8338	47°41'	12°00'
HINTER DEN ROLLEN	AN	MU8374	7418	48°31'	8°46'	HINTER HOF	AN	MT5885	8216	47°43'	8°26'
HINTER DEN WALGENWEIDEN	AN	MV5312	6216	48°51'	8°22'	HINTER HÖFEN	AN	MU8996	7219	48°43'	8°51'
HINTER DEN WEIDEN	AN	MA5201	6316	49°40'	8°20'	HINTER HÖHL	FRST	LA5848	5908	50°04'	7°01'
HINTER DEN WEINBERGEN	AN	NV1513	7121	48°52'	9°12'	HINTER HOMBERG	AN	MA3616	6214	49°48'	8°07'
HINTER DEN WINGERTEN	AN	MA8667	5718	50°15'	8°48'	HINTER KATZENBERG	FRST	MV6735	6917	49°04'	8°33'
HINTER DEN ZÄUNEN	AN	MV6987	6417	49°32'	8°34'	HINTER KOLLWEIDEN	AN	MA2317	6113	49°48'	7°56'
HINTER DER ALTEN BURG	AN	MA8576	5618	50°20'	8°47'	HINTER KÖPFLE	FRST	MU1804	8113	47°53'	7°54'
HINTER DER AU	AN	MA8470	5718	50°17'	8°47'	HINTER KÖRPERSCHECK	AN	M84309	5315	50°38'	8°11'
HINTER DER AU	FRST	QU1008	8136	47°53'	11°49'	HINTER KREUZWÄLDCHEN	AN	LV5572	6608	49°23'	7°00'
HINTER DER BETTHECKE	MDW	NA0558	5820	50°10'	9°04'	HINTER LANGENBACH	POPL	MU4623	7915	48°03'	8°17'
HINTER DER BULT	FARM	NE1243	2321	53°38'	9°11'	HINTER LEHEN	AN	NT1394	8121	47°48'	9°10'
HINTER DER BÜNDT	AN	MT8496	8118	47°49'	8°47'	HINTER M BUCH	POPL	PT0479	8328	47°39'	10°23'
HINTER DER BURG	AN	MA3804	6314	49°41'	8°08'	HINTER M GNOCK	AN	PV8892	6435	49°33'	11°36'
HINTER DER BURG	AN	MU6140	7716	48°13'	8°29'	HINTER M STEIN	AN	PT1173	8328	47°36'	10°29'
HINTER DER BURG	AN	MV3953	6715	49°14'	8°10'	HINTER M	MILL	MA9165	5719	50°14'	8°52'
HINTER DER BURG	MDW	MO7119	7917	48°01'	8°37'	HINTER M	MILL	M86424	5216	50°46'	8°29'
HINTER DER BURG	AN	NU1685	7321	48°37'	9°13'	HINTER M	MILL	MA8300	6318	49°39'	8°46'
HINTER DER ECKE	FRST	NV0093	6420	49°35'	9°00'	HINTER MBERGLÜSS	FRST	U05364	6643	49°19'	12°59'
HINTER DER ELLER	AN	MA8676	5618	50°20'	8°48'	HINTER MITTELHOFSCHLAG	AN	ME5607	2616	53°19'	8°20'
HINTER DER ENGE	AN	NT9249	8627	47°23'	10°13'	HINTER MÖHLE	MILL	PV7319	7034	48°54'	11°22'
HINTER DER FASANERIE	AN	NC5736	4225	51°46'	9°50'	HINTER NEDNKIRCH	AN	MT6281	8317	47°41'	8°29'
HINTER DER FURTBROCK	AN	MU6143	7716	48°14'	8°28'	HINTER OFFENBORN	AN	MA2618	6113	49°49'	7°58'
HINTER DER GASSE	AN	NV2112	7121	48°52'	9°17'	HINTER PEEL	AN	MV4797	6315	49°37'	8°16'
HINTER DER GELLERBACH	AN	LV6572	6608	49°23'	7°08'	HINTER RAIN	AN	MU6606	8017	47°54'	8°33'
HINTER DER GOLDBRÜBE	POPL	LA9879	5611	50°21'	7°34'	HINTER RANGEN	MDW	NU1972	7421	48°30'	9°16'
HINTER DER HAARD	AN	MA8181	5618	50°23'	8°44'	HINTER ROHRBACH	POPL	NV3227	6922	49°00'	9°26'
HINTER DER HAIGERN	AN	MA6821	6117	49°50'	8°34'	HINTER RUHREN	MDW	MA5528	6016	49°54'	8°22'
HINTER DER HART	AN	NV1852	6721	49°13'	9°15'	HINTER RUMSTHAL	POPL	MT7461	8417	47°30'	8°39'
HINTER DER HECKE	AN	MA3916	6214	49°48'	8°09'	HINTER SCHARDE	POPL	LB9661	4911	51°05'	7°31'
HINTER DER HECKE	AN	MA2521	6113	49°50'	7°58'	HINTER SCHIEFERSRAIN	MT	NA4092	5523	50°29'	9°34'
HINTER DER HECKE	AN	MV6787	6417	49°32'	8°32'	HINTER SIMATSGUND	FARM	NT8162	8426	47°30'	10°05'
HINTER DER HESSENHECKE	AN	M84615	5315	50°41'	8°14'	HINTER SÖRCK	AN	MA4021	6115	49°50'	8°10'
HINTER DER HÖH	FARM	MH0667	4812	51°09'	7°40'	HINTER ST.MARTIN	AN	MA3507	6214	49°43'	8°06'
HINTER DER HÖHE	AN	LB9999	4511	51°26'	7°33'	HINTER STEINWALD	FRST	MU5363	7516	48°25'	8°22'
HINTER DER HÖHE	FARM	LA2124	6103	49°50'	6°11'	HINTER STÖCKEN	POPL	PA6865	5734	50°13'	11°22'
HINTER DER HÖHNE	POPL	NE0729	2420	53°31'	9°7'	HINTER STÜTZEN	AN	MU9892	7319	48°41'	8°58'
HINTER DER JETTENBURG	MDW	MU6926	7917	48°00'	8°35'	HINTER TUTENHAUSEN	AN	M8514	5318	50°41'	8°47'
HINTER DER KAHHECKE	AN	MA4510	6215	49°44'	8°14'	HINTER VEMEL	HILL	NA3899	5423	50°32'	9°32'

NAME	DESIGNATION	GRID REF.	SHEET NO.	LAT.	LONG.	NAME	DESIGNATION	GRID REF.	SHEET NO.	LAT.	LONG.
HINTER VÖHRENBERG	POPL	NV2728	6922	49°00'	9°22'	HINTERBAUERNHOF	FARM	MU1947	7713	48°16'	7°55'
HINTER W.	MDW	MA9031	6019	49°56'	8°52'	HINTERBAUERNHOF	FARM	MU2217	7913	48°00'	7°57'
HINTER WALD	FRST	MV6216	7116	48°54'	8°29'	HINTERBAUERNHOF	FARM	MU3022	7914	48°03'	8°04'
HINTER WALD	FRST	MV7231	6917	49°02'	8°37'	HINTERBAUERNHOF	FARM	MU3016	8014	48°00'	8°04'
HINTER WEG	ROAD	MA9331	6019	49°56'	8°54'	HINTERBAUERNWALD	FRST	MT3298	8114	47°50'	8°05'
HINTER WEIUE	AN	MV6111	6216	48°51'	8°28'	HINTERBAUMBERG	POPL	TP8063	7638	48°23'	12°02'
HINTER WELPE	SCRH	MU3339	3215	52°42'	8°18'	HINTERBCH.	STRM	UV5218	7143	53°23'	12°46'
HINTER WIESE	MDW	MA8424	6118	49°52'	8°47'	HINTERBERG	POPL	T09353	6738	49°12'	12°10'
HINTER WINTERBACH	POPL	MU3375	7414	48°31'	8°05'	HINTERBERG	MT	QV0163	6736	49°17'	11°46'
HINTER WURTH	FARM	LB9167	4810	51°09'	7°26'	HINTERBERG	FARM	NU0304	8120	47°53'	9°02'
HINTER WILDBODENBÄCHLE	DTCH	MT2492	8213	47°47'	7°59'	HINTERBERG	AN	NU3290	7322	48°40'	9°26'
HINTER-APPENDORF	POPL	UQ0146	6839	49°08'	12°16'	HINTERBERG	AN	NU285	7322	48°37'	9°26'
HINTER-ÄUSSERAHAUS	FARM	PA8874	5735	50°17'	11°38'	HINTERBERG	POPL	NT5584	8224	47°42'	9°44'
HINTER-B.	STRM	LA6226	6108	49°52'	7°05'	HINTERBERG	POPL	NT7793	8226	47°47'	10°02'
HINTER-B.	HILL	LA7619	6109	49°49'	7°17'	HINTERBERG	FARM	NT7190	8225	47°46'	9°57'
HINTER-B.	STRM	LA7519	6109	49°49'	7°16'	HINTERBERG	POPL	NT7188	8225	47°44'	9°57'
HINTER-B.	DTCH	PT1181	8328	47°40'	10°29'	HINTERBERG	FRST	LA4420	6107	49°49'	6°50'
HINTER-B.	MT	NC5734	4225	51°45'	9°50'	HINTERBERG	POPL	U03142	6842	49°06'	12°41'
HINTER-B.	HILL	LA0691	5503	50°26'	6°16'	HINTERBERG	HILL	U02943	6841	49°07'	12°40'
HINTER-B.	STRM	LA0590	5503	50°26'	6°15'	HINTERBERG	FRST	NU3881	7423	48°35'	9°31'
HINTER-B.	DTCH	U05912	7144	48°51'	13°05'	HINTERBERG	POPL	NT9872	8427	47°36'	10°18'
HINTER-B.	DTCH	LA7452	5809	50°06'	7°14'	HINTERBERG	POPL	NU7100	8125	47°51'	9°57'
HINTER-B.	STRM	NA9367	5727	50°15'	10°18'	HINTERBERG	FARM	PT2373	8329	47°36'	10°48'
HINTER-B.	HILL	N80737	5120	50°53'	9°06'	HINTERBERG	FARM	UP4753	7643	48°19'	12°56'
HINTER-B.	HILL	LA9572	5711	50°17'	7°32'	HINTERBERG	FARM	UP7057	7645	48°21'	13°15'
HINTER-B.	HILL	UP1800	8141	47°50'	12°34'	HINTERBERG	POPL	MU4063	7515	48°25'	8°11'
HINTER-B.	MT	N81671	4821	51°11'	9°14'	HINTERBERG	AN	MT1597	8113	47°49'	7°52'
HINTER-B.	STRM	PA0456	5828	50°09'	10°28'	HINTERBERG	FARM	TP9146	7739	48°14'	12°11'
HINTER-B.	HILL	MC9841	4119	51°49'	8°58'	HINTERBERG	FARM	UP3151	7742	48°17'	12°43'
HINTER-B.	MT	NC6170	3925	52°05'	9°53'	HINTERBERG	AN	NU0011	8020	47°57'	9°00'
HINTER-BR.	SPRG	MV3975	6514	49°25'	8°10'	HINTERBERG	HILL	PV9225	7035	48°57'	11°37'
HINTER-EICHBERG	POPL	MT5975	8316	47°38'	8°27'	HINTERBERG	FRST	MU3308	8014	47°55'	8°06'
HINTER-GR.	DTCH	QT1284	8336	47°40'	11°50'	HINTERBERG	HILL	QV0713	7136	48°50'	11°49'
HINTER-H.	FRST	UQ5054	6743	49°13'	12°56'	HINTERBERG	FARM	MT3870	8415	47°35'	8°11'
HINTER-H.	FRST	U07415	7145	48°52'	13°17'	HINTERBERG	FARM	MT0563	8412	47°31'	7°44'
HINTER-H.	FRST	UQ6918	7045	48°54'	13°13'	HINTERBERG	AN	MV6858	6917	49°06'	8°34'
HINTER-HAUENSTEIN	FARM	MU4038	7815	48°11'	8°11'	HINTERBERG	AN	MV7894	6318	49°36'	8°42'
HINTER-HAUNRIED	POPL	UQ1849	6841	49°10'	12°30'	HINTERBERG	MT	NV1940	6821	49°07'	9°16'
HINTER-HEUFELD	FARM	LB9667	4811	51°09'	7°31'	HINTERBERG	AN	MA3615	6214	49°47'	8°07'
HINTER-HELMHUF	FARM	UQ6056	6744	49°14'	13°05'	HINTERBERG	POPL	NT5677	8324	47°39'	9°45'
HINTER-LAUBEN	POPL	MU3935	7815	48°10'	8°11'	HINTERBERG	FARM	NT5172	8324	47°36'	9°41'
HINTER-LEMENGERICHT	FRST	MU5246	7716	48°16'	8°21'	HINTERBERG	FRST	MT6577	8317	47°39'	8°32'
HINTER-LEITE	SLP	PA6606	6333	49°41'	11°18'	HINTERBERG	MOW	NU6099	7224	48°44'	9°49'
HINTER-LORSCHIED	FARM	LB8404	5410	50°35'	7°22'	HINTERBERG	POPL	T08235	6938	49°02'	12°01'
HINTER-M.	MILL	VQ0800	7248	48°45'	13°45'	HINTERBERG	FARM	NT7081	8325	47°41'	9°56'
HINTER-M.	MILL	N81345	5021	50°57'	9°11'	HINTERBERG	HILL	PU3708	8031	47°55'	10°50'
HINTER-M.	MILL	QU0041	7836	48°11'	11°41'	HINTERBERG	FARM	UQ4634	6943	49°02'	12°53'
HINTER-NEUENDORF	POPL	NE2076	2021	53°57'	9°18'	HINTERBERG	POPL	UQ4431	6943	49°01'	12°52'
HINTER-RÜGGEBERG	POPL	LB8781	4710	51°16'	7°23'	HINTERBERG	FARM	UP2637	7842	48°10'	12°40'
HINTER-SCHÜTZENBACH	POPL	MU4025	7915	48°04'	8°11'	HINTERBERG	FRST	MA9793	5519	50°29'	8°58'
HINTER-TIEFENTAL	POPL	MU4530	7815	48°07'	8°16'	HINTERBERG	POPL	T09853	6739	49°12'	12°14'
HINTER-W.	FRST	TR9555	5838	50°07'	12°08'	HINTERBERG	POPL	T09353	6739	49°12'	12°10'
HINTER-W.	MUW	PU4925	7932	48°04'	11°00'	HINTERBERG ZESCHELBERG	FARM	UP3336	7842	48°09'	12°45'
HINTER-W.	MDW	UQ9009	7147	48°49'	13°30'	HINTERBERG-K.	PEAK	UN3868	8443	47°33'	12°51'
HINTERÄCKER	AN	MU7706	8018	47°54'	8°41'	HINTERBERGALPE	BLOG	PT8065	8434	47°31'	11°23'
HINTERAICHMALDEN	POPL	MU5645	7716	48°15'	8°25'	HINTERBERGER	AN	NU2276	7421	48°32'	9°18'
HINTERALBING	FARM	UP2157	7641	48°20'	12°35'	HINTERBERGER M.	MILL	PA7863	5834	50°12'	11°28'
HINTERALPE	BLDG	UN1592	8241	47°45'	12°32'	HINTERBERGERHOF	FARM	NT0896	8120	47°49'	9°07'
HINTERALTER	POPL	MU5447	7716	48°16'	8°23'	HINTERBERGHORN	PEAK	UN3768	8443	47°33'	12°50'
HINTERANGER	POPL	VP1395	7248	48°42'	13°49'	HINTERBERGKAR	GRGE	UN3869	8443	47°33'	12°51'
HINTERAU	FARM	UN4298	8143	47°49'	12°53'	HINTERBERG	MT	UV4917	7143	53°23'	12°44'
HINTERAU	FARM	UP4351	7743	48°18'	12°53'	HINTERBERG.	POPL	UQ5036	6943	49°03'	12°57'
HINTERAU	AN	MV6235	6916	49°04'	8°29'	HINTERBERG.B.	STRM	UP7896	7246	48°42'	13°20'
HINTERAUERBACH	POPL	TP7965	7638	48°24'	12°01'	HINTERBICHL	FARM	UN1198	8140	47°48'	12°28'
HINTERBACH	STRM	LA6127	6108	49°53'	7°04'	HINTERBICHL	FARM	UP1135	7840	48°08'	12°28'
HINTERBACH	MDW	MV4304	7215	48°47'	8°13'	HINTERBICHL	POPL	PT8776	8334	47°37'	11°29'
HINTERBACH	STRM	MV4803	7215	48°47'	8°17'	HINTERBINZEN	AN	MT3577	8314	47°39'	8°08'
HINTERBACH	AN	MU2990	7714	48°18'	8°02'	HINTERBIRKENHOF	POPL	NV2324	7021	48°58'	9°19'
HINTERBACH	POPL	MV9388	6419	49°33'	8°54'	HINTERBOHL	AN	MT8685	8218	47°43'	8°49'
HINTERBACH	FARM	MU4942	7715	48°14'	8°19'	HINTERBOHL	AN	MU5728	7816	48°06'	8°25'
HINTERBACH	VAL	MU4942	7715	48°14'	8°19'	HINTERBOL	MUW	NU3583	7322	48°36'	9°28'
HINTERBACH	DTCH	MT2796	8114	47°49'	8°02'	HINTERBOLGEN	SLP	NT8956	8527	47°27'	10°11'
HINTERBACH	STRM	MT4871	8415	47°35'	8°19'	HINTERBRÄCK	POPL	NE4933	2424	53°33'	9°44'
HINTERBACH	STRM	MT4772	8315	47°36'	8°18'	HINTERBRAND	FRST	UN2893	8242	47°46'	12°42'
HINTERBACH	STRM	PU1767	7529	48°27'	10°35'	HINTERBRAND	AN	UN3968	8443	47°33'	12°52'
HINTERBACH	FRST	MV7926	7018	48°59'	8°43'	HINTERBRAND	FARM	UN5173	8444	47°36'	13°01'
HINTERBACH	POPL	NT9790	8227	47°45'	10°17'	HINTERBRAND	POPL	NV7626	7026	48°59'	10°02'
HINTERBACH	STRM	MU6034	7816	48°09'	8°28'	HINTERBRAND	POPL	UR2425	6141	49°51'	12°33'
HINTERBACHHOF	FARM	PT0858	8528	47°28'	10°26'	HINTERBRAUNAU	FARM	PT6075	8332	47°36'	11°08'
HINTERBAMST	AN	LV5673	6608	49°24'	7°01'	HINTERBREG	POPL	MU3920	7915	48°02'	8°11'
HINTERBANN	AN	MU3087	7314	48°38'	8°03'	HINTERBREHMER	AN	LV8197	6310	49°37'	7°21'
HINTERBÄRENAL	POPL	MU3102	8114	47°52'	8°05'	HINTERBREITENBACH	POPL	MU3846	7715	48°16'	8°10'
HINTERBAUER	FARM	MU4145	7715	48°15'	8°13'	HINTERBREITENTHANN	POPL	NV9822	6728	49°13'	10°21'
HINTERBAUERNHOF	FARM	MU4039	7715	48°12'	8°11'	HINTERBRENNE	POPL	MB0978	4712	51°15'	7°42'

NAME	DESIGNATION	GRID REF.	SHEET NO.	LAT.	LONG.	NAME	DESIGNATION	GRID REF.	SHEET NO.	LAT.	LONG.
HINTERBRENNBERG	POPL	NT8391	8226	47°46'	10°07'	HINTERE HALL	FRST	NA1201	6321	49°40'	9°10'
HINTERBRUCH	POPL	M05103	3615	52°22'	8°17'	HINTERE HARDT	FRST	MV4542	6815	49°08'	8°15'
HINTERBRUCH	MDW	PC3169	3931	52°03'	10°55'	HINTERE HART	FRST	HU8353	7626	48°19'	10°07'
HINTERBRUNST	POPL	UR1607	6340	49°41'	12°27'	HINTERE HASLEN	POPL	MU5374	7416	48°31'	8°22'
HINTERBUCH	FARM	UP3651	7742	48°17'	12°47'	HINTERE HÄUEN	AN	HU0838	7820	48°12'	9°07'
HINTERBUCH	PUPL	PU9165	7535	48°24'	11°35'	HINTERE HEIDE	AN	NV7501	7226	48°45'	10°01'
HINTERBUCH	POPL	PU2473	7430	48°30'	10°41'	HINTERE HEIDE	AN	NV9716	7127	48°53'	10°19'
HINTERBUCH	FARM	UP3210	8042	47°55'	12°45'	HINTERE HEIDEWIESE	AN	NV3272	6522	49°24'	9°26'
HINTERBUCHBERG	POPL	U03126	7042	48°58'	12°41'	HINTERE HEIDLEITE	5LP	PA4156	5831	50°08'	10°58'
HINTERBUCHBERGERAU	FRST	U05660	6744	49°16'	13°01'	HINTERE HENGSTLEITE	FRST	U00695	6439	49°35'	12°19'
HINTERBUCHBERG	FRST	NV6622	7025	48°57'	9°56'	HINTERE HEUSTRUT	MDW	NA3178	5622	50°21'	9°26'
HINTERBUCHBERG	POPL	NV6921	7025	48°56'	9°56'	HINTERE HOLZHAUSER	POPL	UP7669	7545	48°28'	13°19'
HINTERBUCHBERG	POPL	NV4627	7023	49°00'	9°38'	HINTERE HOLZMÜHLHÄNGE	FRST	UD1729	7041	48°59'	12°30'
HINTERBUCHHÜTTE	BLDG	M5779	7416	48°34'	8°25'	HINTERE HUBE	AN	MU7178	7417	48°33'	8°37'
HINTERBUCHWALD	FRST	NU8634	7826	48°09'	10°10'	HINTERE HUT	MDW	NV8133	6926	49°03'	10°07'
HINTERBÜG	FARM	PA9357	5836	50°08'	11°42'	HINTERE HÜTTE	BLDG	MU5595	7218	48°42'	8°48'
HINTERBÜHL	AN	MU6821	7917	48°02'	8°34'	HINTERE KAPP	MT	MB6432	5116	50°50'	8°29'
HINTERBÜHL	AN	NU4455	7623	48°21'	9°35'	HINTERE KEHLERINNE	GRGE	PT0359	8528	47°29'	10°22'
HINTERBÜHL	AN	MT6682	8317	47°41'	8°33'	HINTERE KEHR	MDW	PU0778	7428	48°33'	10°27'
HINTERBÜHL	HILL	PT5159	8532	47°28'	11°00'	HINTERE KLINGE	VAL	NA7339	6026	50°00'	10°01'
HINTERBURDEN	FRST	LA9664	5711	50°13'	7°32'	HINTERE KLUSENWALD	FRST	MU2800	8114	47°51'	8°02'
HINTERBURG	MDW	NU3983	7323	48°36'	9°32'	HINTERE KOHLSTATT	FRST	UD8121	7046	48°56'	13°23'
HINTERBURG	MDW	NU3882	7423	48°35'	9°31'	HINTERE KOLBEN	FRST	MV9676	6519	49°26'	8°56'
HINTERBURG	POPL	NT5381	8324	47°41'	9°43'	HINTERE KÜLLE	AN	PT0268	8428	47°33'	10°22'
HINTERBURG	FARM	UP3969	7542	48°27'	12°49'	HINTERE KROTTEN-A.	BLDG	PT8780	8334	47°39'	11°29'
HINTERBURG	RUIN	MV8773	6518	49°25'	8°49'	HINTERE KRUMBACH-A.	BLDG	NT8864	8427	47°31'	10°10'
HINTERBURG	AN	MT7495	8117	47°48'	8°39'	HINTERE KUPFERBERG	AN	MU4760	7615	48°23'	8°17'
HINTERBURG	POPL	MU6240	7716	48°13'	8°29'	HINTERE LAHN	RDGE	UN3772	8443	47°35'	12°50'
HINTERBUSCH	FRST	ME3208	2613	53°19'	7°59'	HINTERE LANGECK	FRST	MU4884	7315	48°36'	8°17'
HINTERDEGENBERG	FARM	U04122	7043	48°56'	12°50'	HINTERE LANGECK	FRST	MU2004	8113	47°53'	7°56'
HINTERDEICH	ROAD	NE3437	2423	53°35'	9°31'	HINTERE LANGEHEIDE	FRST	NE8106	2727	53°18'	10°13'
HINTERDEICH	POPL	NE4342	2423	53°32'	9°39'	HINTERE LAYE	MT	MB4709	5315	50°38'	8°15'
HINTERDEICH	DAM	NE3831	2423	53°32'	9°34'	HINTERE LEBER	AN	MU7574	7418	48°31'	8°40'
HINTERDEICH	DAM	NE5427	2524	53°29'	9°49'	HINTERE LEITE	5LP	QA1346	5937	50°02'	11°59'
HINTERDEICH	FARM	NE5327	2524	53°29'	9°48'	HINTERE LOH	FRST	NB9201	5427	50°33'	10°18'
HINTERDENKENTAL	POPL	NU6873	7425	48°30'	9°55'	HINTERE M.	MILL	NA7194	5526	50°30'	10°00'
HINTERDIETZBERG	POPL	U05429	7044	49°00'	13°00'	HINTERE MARK	FRST	PA4000	6331	49°38'	10°56'
HINTERDING	FARM	LC9689	3710	52°14'	7°29'	HINTERE MÄRZENBURG	FRST	PT2101	8129	47°51'	10°37'
HINTERDING	FARM	MC0089	3711	52°14'	7°32'	HINTERE MATTEN	AN	MU0446	7712	48°16'	7°43'
HINTERDORENWAIU	POPL	NT7480	8325	47°40'	9°59'	HINTERE MATTEN	MDW	MU2376	7413	48°32'	7°58'
HINTERDORF	POPL	MU3010	8014	47°56'	8°04'	HINTERE MQOSLÜSSE	MDW	UD0347	7736	48°15'	11°44'
HINTERDORFNER	FARM	UP1332	7840	48°07'	12°29'	HINTERE MÜHLE	MILL	MT2979	8314	47°40'	8°03'
HINTERDÜRRWIES	FRST	MT6387	8217	47°44'	8°31'	HINTERE MÜHLE	MILL	MU6723	7917	48°04'	8°34'
HINTERE AACH	STRM	NT2485	8221	47°43'	9°19'	HINTERE MULD	AN	MV7487	6417	49°32'	8°38'
HINTERE ÄCKER	AN	MV7602	7218	48°46'	8°40'	HINTERE MULD	AN	MV6784	6417	49°30'	8°32'
HINTERE ÄCKER	AN	MT7690	8218	47°46'	8°41'	HINTERE PFLUM	MDW	MT6387	8217	47°44'	8°31'
HINTERE ALB	MT5	NU2767	7522	48°27'	9°22'	HINTERE PLÄTZE	MRSH	NU9172	7527	48°30'	10°14'
HINTERE ANTEBACHSHALDE	FRST	NV5733	6924	49°03'	9°47'	HINTERE PLÄTZE	FRST	NU8778	7427	48°33'	10°11'
HINTERE ANWÄNDER	AN	MV5071	6615	49°23'	8°19'	HINTERE RAMSAU	AN	MT6767	8417	47°33'	8°34'
HINTERE ARBERBACHHANGE	SLP	UQ6542	6844	49°07'	13°09'	HINTERE REUTE	FRST	NV5026	7024	48°59'	9°47'
HINTERE AUCHTEN	FRST	NU0341	7720	48°13'	9°02'	HINTERE RHEINWEIDE	AN	MV5699	6316	49°38'	8°23'
HINTERE BENNA	SLP	PT3466	8430	47°32'	10°47'	HINTERE RÖD	FRST	PV7189	6434	49°32'	11°22'
HINTERE BERKEL	FRST	NC5275	3824	52°07'	9°46'	HINTERE RUM	AN	MU3523	6114	49°51'	8°06'
HINTERE BIRKENWAND	FRST	MU2690	6413	49°33'	7°59'	HINTERE RÜTTE	AN	MT1080	8312	47°40'	7°48'
HINTERE BIRN	FRST	PT4175	8331	47°37'	10°53'	HINTERE RÜTTMATT	AN	MT2477	8313	47°38'	7°59'
HINTERE BREITE	AN	MT7183	8217	47°42'	8°37'	HINTERE SAUKL.	GRGE	NV4416	7123	48°54'	9°36'
HINTERE BUCHSCHOLLEN	FRST	MU4869	7515	48°28'	8°18'	HINTERE SAUKL.	GRGE	NV4416	7023	48°54'	9°36'
HINTERE BUCKEL	FRST	MV7055	6717	49°15'	8°35'	HINTERE SAULUCH	FRST	MU4485	7315	48°37'	8°14'
HINTERE BÜCKEN	FRST	MT5886	8216	47°44'	8°26'	HINTERE SCHAUCHEN	FRST	MU6272	7416	48°30'	8°29'
HINTERE BURG	AN	NU3394	7222	48°42'	9°27'	HINTERE SCHAFFWANNE	AN	PT1056	8528	47°27'	10°28'
HINTERE BURG	AN	NV1028	6920	49°00'	9°08'	HINTERE SCHANZEN	FRST	UQ0512	7140	48°50'	12°20'
HINTERE BURG	AN	NU3394	7322	48°42'	9°27'	HINTERE SCHARNITZ-A.	BLDG	PT8680	8334	47°39'	11°29'
HINTERE DALSENALPE	BLDG	UN0090	8240	47°44'	12°20'	HINTERE SCHIRRMAYERHF.	FARM	MU2749	7714	48°17'	8°01'
HINTERE DÜRNITZ ENHÖHE	FRST	QA1501	6337	49°37'	11°59'	HINTERE SCHLAG	FRST	NV1389	6421	49°33'	9°11'
HINTERE EBENE	FRST	MT6884	8217	47°42'	8°34'	HINTERE SCHLÖSZLESKL.	GRGE	NV3801	7223	48°46'	9°31'
HINTERE EBENE	FRST	MU5993	7316	48°41'	8°26'	HINTERE SCHLUCHT	AN	NV7745	6826	49°09'	10°04'
HINTERE EBNET	MDW	NU2679	7422	48°34'	9°21'	HINTERE SCHNACKENSÄGMÜHLE	MILL	MU5467	7516	48°27'	8°23'
HINTERE EINÖDEN	POPL	NT9085	8227	47°43'	10°12'	HINTERE SCHÖNNAU	FRST	PV1168	6629	49°21'	10°32'
HINTERE ENTSCHEEN-ALPE	AN	PT0254	8528	47°26'	10°21'	HINTERE SCHWARZLOHE	FRST	TR8734	6038	49°55'	12°02'
HINTERE FAULÖD	FRST	QV0868	6637	49°20'	11°52'	HINTERE SEE-A.	BLDG	PT0151	8528	47°24'	10°20'
HINTERE FISCHER-W.	POND	PV4597	6332	49°36'	11°01'	HINTERE SELBIG	FRST	NV3374	6522	49°25'	9°27'
HINTERE GEHRENSIEPEN	DTCH	MC5101	4515	51°27'	8°18'	HINTERE STAUDEN	AN	NA3106	6222	49°42'	9°26'
HINTERE GEISSBERG-A.	BLDG	NT9052	8527	47°25'	10°11'	HINTERE TANNLOHE	FRST	QA1502	6337	49°38'	11°59'
HINTERE GEMEINDE	FRST	NU6361	7525	48°24'	9°51'	HINTERE TELLE	MDW	NV5999	7224	48°44'	9°48'
HINTERE GLEISSENBURG	BLDG	NU5860	7624	48°23'	9°47'	HINTERE TIEFE GRÄBEN	SLP	PV7384	6534	49°29'	11°23'
HINTERE GRUB	FARM	MU4134	7815	48°09'	8°13'	HINTERE TOS	AN	NV3222	7022	48°57'	9°26'
HINTERE GRUBE	MR5H	MU4873	7415	48°30'	8°18'	HINTERE TRÄNKE	FRST	PV6812	7133	48°50'	11°17'
HINTERE GRUBE	FRST	MU5950	6716	49°12'	8°26'	HINTERE TRÜGELN	FRST	PT4067	8431	47°32'	10°52'
HINTERE GRUBEN	AN	PT4071	8431	47°35'	10°52'	HINTERE TULE	FRST	MT7091	8217	47°46'	8°36'
HINTERE HALDE	FRST	MT7490	8217	47°46'	8°39'	HINTERE VOGTE	FARM	MU3730	7814	48°07'	8°09'
HINTERE HALDE	FRST	MT2571	8414	47°35'	8°00'	HINTERE WAND	FRST	MU6593	7317	48°41'	8°31'
HINTERE HALDE	AN	MT2178	8313	47°39'	7°57'	HINTERE WANNE	AN	MU5875	7416	48°32'	8°26'
HINTERE HALDE	MDW	NU0472	7420	48°30'	9°03'	HINTERE WANNE	AN	MT7388	8217	47°45'	8°38'
HINTERE HALDE	FRST	MU7026	7917	48°05'	8°36'	HINTERE WANNE	FRST	NU9351	7627	48°18'	10°15'

NAME	DESIGNATION	GRID REF.	SHEET NO.	LAT.	LONG.	NAME	DESIGNATION	GRID REF.	SHEET NO.	LAT.	LONG.
HINTERE WEIDE	AN	MA3723	6114	49°51'	8°07'	HINTERER FORST	FRST	PV0342	6828	49°07'	10°25'
HINTERE WEIHER	LAKE	PA3603	6331	49°40'	10°53'	HINTERER GALGENBUHL	HILL	PT2670	8430	47°34'	10°41'
HINTERE WEISSLOHE	FRST	U03369	6642	49°21'	12°42'	HINTERER GLEISBERG	MT	NA1554	5821	50°08'	9°13'
HINTERE WIEDHAG-A.	BLOG	PT0863	8428	47°31'	10°26'	HINTERER GR. KOBENNACKEN	MT	MC9435	4218	51°46'	8°55'
HINTERE WIESE	FRST	NU1061	7520	48°24'	9°08'	HINTERER GRASBUHL	HILL	NV9261	6627	49°18'	10°16'
HINTERE WIESEN	AN	MV6091	6416	49°34'	8°27'	HINTERER GRUND	MOW	NA3301	6322	49°40'	9°28'
HINTERE WIESEN	MOW	NU3748	7223	48°44'	9°40'	HINTERER GRUND	VAL	PA1863	5729	50°12'	10°39'
HINTERE WIESEN	MOW	NU6110	8024	47°56'	9°49'	HINTERER GRUND	VAL	MU9190	7319	48°40'	8°53'
HINTERE WIESEN	MOW	MU6622	7917	48°03'	8°32'	HINTERER GRUND	MOW	MU9089	7319	48°39'	8°52'
HINTERE WIESLEALPE	BLOG	NT8561	8426	47°30'	10°08'	HINTERER GRUND	VAL	MU7924	7918	48°04'	8°43'
HINTERE ZELG	AN	MT5571	8416	47°35'	8°24'	HINTERER GRUNDHOF	POPL	MU2537	7814	48°11'	7°59'
HINTERE-FLUR	AN	NA3811	6223	49°45'	9°32'	HINTERER HASSELWALD	FRST	MV9478	6519	49°27'	8°55'
HINTERE-HIRN	FRST	MT2985	8214	47°43'	8°03'	HINTERER HAU	FRST	NU7783	7426	48°36'	10°02'
HINTERE-HORLACHEN	FARM	PA9965	5736	50°12'	11°47'	HINTERER HAU	FRST	NU9081	7427	48°34'	10°13'
HINTERE-LOH	FARM	PA9771	5736	50°15'	11°46'	HINTERER HEINZELBERG	FRST	MU5071	7515	48°29'	8°19'
HINTERE-MÜHE	AN	NU1806	8021	47°54'	9°14'	HINTERER HESSENHOF	FARM	MU5765	7524	48°26'	9°46'
HINTEREBEN	POPL	VQ0101	7248	48°45'	13°39'	HINTERER HEUBERG	AN	MV6581	6917	49°02'	8°32'
HINTEREBEN	POPL	VQ0101	7247	48°45'	13°39'	HINTERER HOHENBERG	FRST	NV6108	7125	48°49'	9°50'
HINTEREBR.	SPRG	MU6611	8017	47°57'	8°32'	HINTERER KACKENKOPF	MT	NT8850	8627	47°24'	10°10'
HINTERECK	MT	NT8174	8326	47°37'	10°05'	HINTERER KAPP	FRST	MU7914	8018	47°59'	8°43'
HINTERECK	FRST	MV4665	6615	49°20'	8°16'	HINTERER KEGELWASEN	SLP	MU6194	7316	48°42'	8°28'
HINTERECK	SLP	PT3966	8431	47°32'	10°51'	HINTERER KIRCHSTEIN	PEAK	PT8781	8334	47°39'	11°29'
HINTERECK	AN	MU3341	7714	48°13'	8°06'	HINTERER KOBEL	MT	NU1452	7621	48°19'	9°11'
HINTERECK	FARM	UP3751	7742	48°17'	12°48'	HINTERER KOLLBACH	AN	MV7601	7218	48°46'	8°40'
HINTERECK	FARM	UP2951	7742	48°17'	12°41'	HINTERER KOPF	MT	PT6670	8433	47°34'	11°13'
HINTERECK	AN	MU5038	7815	48°12'	8°20'	HINTERER KÖPPEL	FRST	MA6583	5617	50°24'	8°31'
HINTERECK	FARM	UP3306	8142	47°53'	12°46'	HINTERER KOPPELWALD	FRST	NAT7369	5726	50°16'	10°01'
HINTERECK	AN	NT2083	8221	47°42'	9°16'	HINTERER KRAGEN-K.	MT	UN5364	8444	47°31'	13°03'
HINTERECK	BLOG	NT2083	8221	47°42'	9°16'	HINTERER KREUZELBERG	FRST	MV5718	7016	48°55'	8°25'
HINTERECK	FARM	MU3719	7914	48°01'	8°10'	HINTERER LANGENBERG	HILL	MV1777	6513	49°23'	7°52'
HINTERECK	AN	MU3422	7914	48°03'	8°07'	HINTERER LANGENBERG	ROGE	MV3571	6614	49°23'	8°06'
HINTERECK	FARM	GT0892	8236	47°45'	11°47'	HINTERER LANGENWALD	FRST	MU4968	7515	48°28'	8°19'
HINTERECK-ALP.	BLOG	NT8957	8527	47°28'	10°11'	HINTERER LEITEN-B.	MT	PT8983	8335	47°40'	11°31'
HINTERECK-GR.	OTCH	PT4066	8431	47°32'	10°52'	HINTERER LIETH-B.	HILL	LB9761	4911	51°05'	7°32'
HINTERECKHF.	FARM	MU3110	8014	47°56'	8°05'	HINTERER LINDEN-B.	HILL	M88300	5418	50°33'	8°46'
HINTERECKWALD	FRST	MU3110	8014	47°56'	8°05'	HINTERER MAUERHOF	AN	NU6872	7525	48°30'	9°55'
HINTEREGG	FARM	NT6064	8424	47°32'	9°48'	HINTERER OFEN	MOW	NU3286	7322	48°38'	9°26'
HINTEREGG	FARM	NT7269	8425	47°34'	9°58'	HINTERER ÖSCH	AN	NU2605	8122	47°54'	9°21'
HINTEREGG	FARM	PT2170	8429	47°34'	10°37'	HINTERER OSWALDERFORST	FRST	UQ8420	7046	48°55'	13°25'
HINTEREGG	POPL	NT7057	8525	47°28'	9°56'	HINTERER PFAHLGRABEN	MONU	MA5161	5715	50°12'	8°19'
HINTEREGG	FARM	NT9093	8227	47°47'	10°12'	HINTERER PFAHLGRABEN	MONU	MA4760	5815	50°11'	8°16'
HINTEREGG	FARM	NT9485	8227	47°43'	10°15'	HINTERER PFÄLZER	FRST	MU4479	7415	48°34'	8°14'
HINTEREHRELEIN	AN	NV2092	6421	49°35'	9°17'	HINTERER PLAN	AN	MU5079	7416	48°34'	8°19'
HINTEREICHEN	FARM	MU9602	8119	47°52'	8°57'	HINTERER PLATZ	FRST	MC6902	4517	51°28'	8°33'
HINTERELEXENAU	FARM	UP5653	7644	48°19'	13°04'	HINTERER RANDEN	FRST	MT6992	8217	47°47'	8°35'
HINTERELME	AN	MU2629	7814	48°07'	8°01'	HINTERER RAPPEN-K.	PEAK	PT5472	8432	47°35'	11°03'
HINTERENGE	FARM	NT9148	8627	47°23'	10°13'	HINTERER RATZENBERG	AN	MU9710	8019	47°57'	8°58'
HINTERENGELSCHWAND	POPL	MT2781	8314	47°41'	8°02'	HINTERER RIEDBACH	AN	MU7883	7318	48°36'	8°42'
HINTERENZENSBERG	FARM	PT2674	8330	47°36'	10°41'	HINTERER RIEGEL	MT	U08025	7046	48°58'	13°22'
HINTERER AISCHBACH	FRST	MU5854	7616	48°20'	8°26'	HINTERER RINGBERG	MT	QA0942	6037	50°00'	11°55'
HINTERER B.	SLP	UQ5253	6743	49°13'	12°58'	HINTERER ROHRBACH	FRST	PA7591	5534	50°27'	11°28'
HINTERER B.	MT	U03845	6842	49°08'	12°47'	HINTERER ROTHENBERG	ROGE	MV1280	6512	49°28'	7°47'
HINTERER BAUMBUHEL	SLP	MV0886	6412	49°31'	7°44'	HINTERER ROTHOFEN	PEAK	UN4384	8343	47°41'	12°55'
HINTERER BELSKNOPF	MT	LA0754	5803	50°06'	6°18'	HINTERER SALENBERG	FRST	MU5269	7516	48°28'	8°21'
HINTERER BERG	FRST	NA3002	6322	49°40'	9°25'	HINTERER SANDEL	AN	MV4596	6315	49°37'	8°14'
HINTERER BERG	AN	NV2004	7221	48°47'	9°16'	HINTERER SCHIEFERSTEIN	FRST	N89301	5427	50°33'	10°19'
HINTERER BERG	AN	MU8894	7219	48°42'	8°50'	HINTERER SCHIESSSCHLAG	FRST	MU1673	7413	48°30'	7°52'
HINTERER BERG	AN	MV6913	7117	48°52'	8°35'	HINTERER SCHLOSSBERG	FRST	NV5657	6724	49°16'	9°46'
HINTERER BERG	AN	NV0137	6920	49°05'	9°01'	HINTERER SCHÜTTKOPF	HILL	PA3169	5731	50°15'	10°50'
HINTERER BERG	FRST	NU6109	8024	47°56'	9°49'	HINTERER SEE	MOW	NU9082	7427	48°35'	10°13'
HINTERER BERG	FRST	NU4260	7623	48°23'	9°34'	HINTERER SEEBACH	STRM	MU5082	7415	48°35'	8°19'
HINTERER BERG	AN	NV0958	6720	49°16'	9°07'	HINTERER SEEBACH	FRST	MU4982	7415	48°35'	8°19'
HINTERER BERG	MT	MU8120	7918	48°02'	8°45'	HINTERER SEEBERG	MT	PV8920	7035	48°54'	11°35'
HINTERER BERG	FRST	NV0241	6820	49°07'	9°02'	HINTERER SEELACH	FRST	NV3323	7022	48°57'	9°27'
HINTERER BERG	AN	MU6879	7417	48°34'	8°34'	HINTERER SPITALHOF	FARM	NV8025	7026	48°58'	10°05'
HINTERER BERG	SLP	MU6777	7417	48°33'	8°33'	HINTERER STEINBERG	MT	UR1821	6140	49°49'	12°28'
HINTERER BERGGGRABEN	GRGE	PA3578	5631	50°20'	10°54'	HINTERER STEINERNER BERG	FRST	NA2203	6321	49°41'	9°18'
HINTERER BLANKENBERG	FRST	PZ0293	7329	48°41'	10°38'	HINTERER STUHLHOF	FARM	MU6058	7616	48°22'	8°28'
HINTERER BOLLERT	FRST	MA0484	5511	50°24'	7°39'	HINTERER SULZBERG	FRST	MV5415	7116	48°53'	8°22'
HINTERER BR.	SPRG	MU3976	7415	48°32'	8°10'	HINTERER TALBR.	SPRG	MU5769	7516	48°28'	8°25'
HINTERER BR.	SPRG	NV4760	6723	49°17'	9°39'	HINTERER TRIEBESRAIN	FRST	NA2161	5721	50°12'	9°17'
HINTERER BRAND	AN	QV1552	6837	49°11'	11°57'	HINTERER WALD	FRST	NV5821	7024	48°56'	9°47'
HINTERER BRAND	FRST	MU2935	7814	48°10'	8°03'	HINTERER WALD	FRST	MU5881	7416	48°35'	8°26'
HINTERER BRANKENRAIN	FRST	NT1083	8220	47°42'	9°08'	HINTERER WALD	FRST	MV7501	7218	48°46'	8°40'
HINTERER BRECHENBERG	MT	LV9340	6811	49°06'	7°32'	HINTERER WALD	FRST	MV6113	7116	48°52'	8°28'
HINTERER BRUNNENBERG	SLP	MU6886	7317	48°38'	8°34'	HINTERER WALD	FRST	MT3697	8114	47°49'	8°09'
HINTERER BUCHWALD	FRST	MU3976	7415	48°32'	8°10'	HINTERER WALD	FRST	MT3998	8115	47°50'	8°11'
HINTERER BÜHL	FRST	MU5730	7816	48°07'	8°25'	HINTERER WALD	FRST	MV8766	6618	49°21'	8°49'
HINTERER BÜHLBAUER	FARM	MU5357	7616	48°22'	8°22'	HINTERER WALD	FRST	MV5304	7216	48°47'	8°22'
HINTERER EHRENBERG	AN	NV0203	7220	48°47'	9°02'	HINTERER WALDTOBEL	VAL	MU1713	8013	47°58'	7°53'
HINTERER EICHWALD	FRST	NU6833	7825	48°09'	9°55'	HINTERER WASENWEG	ROAD	MU5426	7916	48°05'	8°23'
HINTERER ERZBERGHOF	BLOG	PT0754	8528	47°26'	10°25'	HINTERER WEHLEN B.	MT	LV3875	6506	49°24'	6°46'
HINTERER ESSEBACH	STRM	LA1923	6104	49°50'	6°24'	HINTERER WILDER	PEAK	PT0447	8628	47°22'	10°23'
HINTERER FLÖSSERSPFAD	FRST	MV8977	6519	49°27'	8°51'	HINTERER WINTER-BERG	SLP	NV1997	6321	49°37'	9°16'

NAME	DESIGNATION	GRID REF.	SHEET NO.	LAT.	LONG.	NAME	DESIGNATION	GRID REF.	SHEET NO.	LAT.	LONG.
HINTERER WINTERZUG	FRST	PT3067	8430	47°33'	10°44'	HINTERFELD	AN	MU0019	7912	48°01'	7°40'
HINTERER ZIMMER-8.	HILL	NA3165	5722	50°14'	9°26'	HINTERFELD LINKS	AN	MV5990	6416	49°34'	8°26'
HINTERER ZINKEN	POPL	MU3333	7814	48°09'	8°06'	HINTERFELD RECHTS	AN	MV5990	6416	49°34'	8°26'
HINTERER ZIRKEN	HILL	PU2043	7729	48°14'	10°37'	HINTERFELDE	FARM	PE1190	1930	54°03'	10°42'
HINTERER-8.	HILL	PA3879	5631	50°21'	10°56'	HINTERFELDE	POPL	MO5401	3615	52°21'	8°19'
HINTERER-BERG	AN	MT5774	8316	47°37'	8°26'	HINTERFELDE	POPL	MO5402	3616	52°22'	8°19'
HINTERER-RÖTENBACH	POPL	NV6719	7025	48°55'	9°55'	HINTERFELDE	FARM	MD7613	3517	52°28'	8°39'
HINTERERBERG	AN	MU7780	7418	48°34'	8°41'	HINTERFELDOLZ	FRST	NV7812	7126	48°51'	10°04'
HINTERERBERG	FRST	UQ4758	6743	49°15'	12°54'	HINTERFELDOWEG	ROAD	MAB339	5918	50°00'	8°46'
HINTERERDOLINSBACH	POPL	MU5446	7716	48°16'	8°23'	HINTERFELLING	POPL	UQ3636	6942	49°03'	12°46'
HINTERERNST	FRST	NA1104	6320	49°41'	9°09'	HINTERFERMIANSREUT	POPL	VQ0017	7047	48°54'	13°39'
HINTERERSATTELBERG	FRST	UQ2260	6741	49°16'	12°33'	HINTERFLECKEN	POPL	UQ5962	6744	49°18'	13°04'
HINTERES AHRBÄCHLE	STRM	MV9630	6919	49°01'	8°57'	HINTERFREIERSBACH	POPL	MU4263	7515	48°25'	8°13'
HINTERES ALBESHÄG	AN	NA7171	5725	50°17'	10°00'	HINTERFREUNDORF	POPL	VQ0604	7248	48°47'	13°43'
HINTERES BAUTSCHENLOCH	VAL	MU5166	7516	48°27'	8°20'	HINTERFURT	MWV	MU0824	7912	48°04'	7°46'
HINTERES BIRKLOS	FRST	NA3177	5622	50°21'	9°26'	HINTERG' FEICHTET	FRST	UQ8126	7046	48°58'	13°22'
HINTERES BOCKKAR	GRGE	NT9638	8727	47°17'	10°16'	HINTERGALGENBERG	FARM	UP7488	7345	48°38'	13°17'
HINTERES BURGFELD	AN	PU3131	7830	48°07'	10°46'	HINTERGALL	AN	N80508	5320	50°37'	9°04'
HINTERES EIDEL	FRST	NA6948	5925	50°05'	9°58'	HINTERGASS	AN	MU4411	8015	47°57'	8°15'
HINTERES ELEND	POPL	MU1302	8113	47°52'	7°50'	HINTERGAUSSBERG	FARM	UQ2063	7641	48°24'	12°34'
HINTERES ESCHLE	AN	MU8317	7918	48°00'	8°46'	HINTERGEHMANNSSBG.	POPL	UQ7023	7045	48°57'	13°13'
HINTERES FELU	AN	MU1680	7421	48°34'	9°13'	HINTERGEISBERG	POPL	MU2544	7713	48°15'	7°59'
HINTERES FELD	AN	NV9044	6827	49°08'	10°14'	HINTERGEISSBERG	MT	NT9152	8527	47°25'	10°13'
HINTERES FELD	AN	NV4539	6823	49°06'	9°37'	HINTERGEISREUTH	PUPL	PA7625	6134	49°51'	11°27'
HINTERES FELD	AN	MV5409	7116	48°50'	8°22'	HINTERGERN	POPL	UN5081	8344	47°40'	13°00'
HINTERES FELD	AN	MU9889	7319	48°39'	8°58'	HINTERGESSELBERG	FARM	UP3710	8042	47°55'	12°49'
HINTERES FELD	MDW	MV7506	7118	48°48'	8°40'	HINTERGEWANN	AN	MA3914	6214	49°46'	8°09'
HINTERES FELD	AN	MU6868	7525	48°28'	9°55'	HINTERGEWANN	AN	MA2012	6213	49°45'	7°53'
HINTERES FELD	AN	NU6464	7525	48°25'	9°52'	HINTERGRABEN	DTCH	MA7115	6217	49°47'	8°36'
HINTERES FELD	AN	MU7392	7317	48°41'	8°38'	HINTERGRABEN	DTCH	MA6813	6217	49°46'	8°34'
HINTERES FELD	AN	NV6754	6725	49°14'	9°55'	HINTERGRASECK	FARM	PT6058	8532	47°27'	11°07'
HINTERES FELD	AN	MU7596	7218	48°43'	8°40'	HINTERGRAUGREUT	FRST	NV5130	6924	49°01'	9°42'
HINTERES GEHEG	FRST	NV3864	6623	49°20'	9°31'	HINTERGREFEL	FARM	ND5762	3025	52°54'	9°51'
HINTERES GEIERNEST	FRST	MA5479	5616	50°22'	8°21'	HINTERGREUT	FARM	NT7081	8325	47°41'	9°56'
HINTERES GEMEINDE HOLZ	FRST	TO9860	6739	49°16'	12°13'	HINTERGRIESBACH	POPL	MU3427	7814	48°06'	8°07'
HINTERES GERÜT	FRST	NA9350	5927	50°06'	10°18'	HINTERGRUB	FARM	UP2161	7641	48°23'	12°35'
HINTERES GRÄBI	VAL	NV4992	6424	49°35'	9°41'	HINTERGRUB	FARM	UQ0840	6940	49°05'	12°22'
HINTERES GRIESSBERGER WANKEL	FRST	PT4861	8531	47°29'	10°58'	HINTERGRUB	POPL	UQ1135	6940	49°02'	12°25'
HINTERES H.	FRST	UQ4151	6842	49°11'	12°49'	HINTERGRUB	POPL	UQ3140	6942	49°05'	12°41'
HINTERES HAIN HOLZ	FRST	NC5564	3924	52°01'	9°48'	HINTERGRUBER B	STRM	UQ3140	6942	49°05'	12°41'
HINTERES HART	FRST	MU6183	7316	48°36'	8°28'	HINTERGRUND	POPL	MU3842	7714	48°14'	8°10'
HINTERES HART	FRST	MU6479	7417	48°34'	8°31'	HINTERGRUND	POPL	MU3842	7715	48°14'	8°10'
HINTERES HÄULE	FRST	MU8870	7519	48°29'	8°50'	HINTERGRUND	VAL	N84251	4923	51°00'	9°36'
HINTERES HEIMERSTAL	AN	MU2474	7413	48°31'	7°58'	HINTERGRUNDBÄCHLE	STRM	MU3743	7714	48°14'	8°09'
HINTERES HOLZ	FRST	PV7278	6534	49°26'	11°22'	HINTERGSGÄRG	FARM	NU9602	8127	47°52'	10°17'
HINTERES HÖRNLE	MT	PT5578	8332	47°38'	11°04'	HINTERGSCHWENDT	FARM	UNQ296	8240	47°47'	12°22'
HINTERES KIRCHHOLZ	FRST	NV7528	6926	49°00'	10°02'	HINTERGÜNOLE	BLDG	NT9948	8627	47°23'	10°19'
HINTERES LANGERLET	FRST	UQ8007	7146	48°48'	13°22'	HINTERGÜNOLE	AN	PT0046	8627	47°22'	10°19'
HINTERES LEHEN	AN	NA3404	6322	49°41'	9°28'	HINTERHAGEN	POPL	PE1909	2630	53°19'	10°47'
HINTERES LOCH	VAL	MV1764	6613	49°19'	7°52'	HINTERHAGENGRUB	POPL	UQ4038	6942	49°04'	12°49'
HINTERES MÄHLE	AN	NU1479	7421	48°34'	9°11'	HINTERHAID	FARM	TP8186	7438	48°35'	12°02'
HINTERES PUSTERTALECK	PEAK	PT6770	8433	47°34'	11°13'	HINTERHAINBERG	POPL	UP7078	7445	48°32'	13°14'
HINTERES RAIN TAL	VAL	UQ3004	7242	48°46'	12°41'	HINTERHALDE	FRST	MU8233	7818	48°09'	8°46'
HINTERES RIED	MDW	NU6144	7724	48°15'	9°49'	HINTERHALDE	FARM	NU9700	8127	47°51'	10°18'
HINTERES RIED	MDW	PU0776	7428	48°32'	10°27'	HINTERHALDEN	FRST	MU5400	7716	48°16'	8°23'
HINTERES RIED	MRSH	NU5414	8024	47°59'	9°43'	HINTERHALDEN	FRST	MT4094	8115	47°48'	8°12'
HINTERES SÄTTELE	SO	NU1664	7521	48°26'	9°13'	HINTERHALS	FRST	MU4854	7615	48°20'	8°18'
HINTERES SEETÄLE	VAL	MV9729	6919	49°01'	8°58'	HINTERHAMBACH	POPL	MU3257	7614	48°22'	8°05'
HINTERES TRÖGEL	FRST	PT4267	8431	47°42'	10°53'	HINTERHAMMER	MILL	UN9581	7447	48°34'	13°35'
HINTERES WEIMERHOLZ	FRST	PV9716	7136	48°52'	11°41'	HINTERHARO	AN	NU0910	8020	47°57'	9°07'
HINTERES-H.	FRST	TQ9979	6539	49°26'	12°14'	HINTERHARPFFING	FARM	UP4949	7743	48°17'	12°58'
HINTERES-HOLZ	FRST	MU6782	7417	48°35'	8°33'	HINTERHART	AN	NT0999	8120	47°51'	9°07'
HINTERESCH	AN	NT1193	8220	47°47'	9°09'	HINTERHARTENTHAL	FARM	PU1615	8029	47°59'	10°33'
HINTERESCHBACH	POPL	MU2418	7913	48°01'	7°59'	HINTERHARTH	FRST	N88238	5127	50°53'	10°10'
HINTERESGEWEND	AN	UQ2359	6741	49°15'	12°34'	HINTERHÄRTLE	FRST	MU6186	7316	48°38'	8°28'
HINTERESPIG	POPL	NV3844	6823	49°09'	9°31'	HINTERHASLACH-A.	BLDG	NT8672	6426	47°36'	10°08'
HINTERESSACH	POPL	NT5380	8324	47°40'	9°43'	HINTERHASLACH	FARM	PV7879	6534	49°26'	11°28'
HINTERETÄSCHE	AN	MU8381	7418	48°35'	8°46'	HINTERHASLACH	POPL	MU3129	7814	48°07'	8°04'
HINTERFALKAU	POPL	MU3401	8114	47°51'	8°07'	HINTERHAU	FRST	MT7587	8218	47°44'	8°40'
HINTERFARMACH	FARM	UP3101	8142	47°50'	12°44'	HINTERHÄUEN	AN	MU9446	7719	48°16'	8°55'
HINTERFELO	AN	NV0568	6620	49°22'	9°04'	HINTERHAUS	FARM	NU1100	8120	47°51'	9°09'
HINTERFELO	AN	MA9031	6019	49°56'	8°52'	HINTERHAUS	AN	MA2237	6013	49°59'	7°55'
HINTERFELO	AN	NV0056	6720	49°15'	9°00'	HINTERHAUS	EST	NC6520	4325	51°38'	9°56'
HINTERFELO	MDW	NT6073	8324	47°36'	9°48'	HINTERHAUSEN	POPL	LA2965	5705	50°13'	6°36'
HINTERFELO	POPL	LB3576	4705	51°13'	6°38'	HINTERHAUSEN	AN	NU3537	7822	48°11'	9°28'
HINTERFELO	AN	MU1443	7713	48°14'	7°50'	HINTERHAUSEN	AN	MU8027	7918	48°06'	8°44'
HINTERFELO	AN	NA9266	5727	50°14'	10°17'	HINTERHÄUSER	POPL	MT3899	8115	47°50'	8°10'
HINTERFELO	AN	NU1242	7720	48°14'	9°10'	HINTERHÄUSER	POPL	UQ6156	6744	49°14'	13°05'
HINTERFELO	AN	MA6908	6217	49°43'	8°34'	HINTERHECKS SCHN.	ROAD	MAB127	6018	49°54'	8°44'
HINTERFELO	AN	MT8480	8318	47°40'	8°47'	HINTERHECKS WEG	ROAD	MAB127	6018	49°54'	8°44'
HINTERFELO	FRST	NU5115	8024	47°59'	9°41'	HINTERHEIMAT	POPL	PUS359	7632	48°22'	11°04'
HINTERFELO	FRST	NT1891	8221	47°46'	9°14'	HINTERHERBG.	POPL	UQ6209	7144	48°49'	13°07'
HINTERFELO	AN	NU5797	7224	48°43'	9°46'	HINTERHEUBACH	POPL	MV8381	6518	49°29'	8°46'
HINTERFELO	AN	MV6754	6717	49°14'	6°33'	HINTERHEUBACH	POPL	MU4954	7615	48°20'	8°19'

NAME	DESIGNATION	GRID REF.	SHEET NO.	LAT.	LONG.	NAME	DESIGNATION	GRID REF.	SHEET NO.	LAT.	LONG.
HINTERHEUBRONN	POPL	MT0995	8112	47°48'	7°47'	HINTERKÖHR	FARM	NT7094	8225	47°48'	9°56'
HINTERHEUWELER	POPL	MU1822	7913	48°03'	7°54'	HINTERKÖPFCHEN	HILL	LA1735	6004	49°56'	6°27'
HINTERHOCHHOLZ	POPL	UQ3539	6942	49°05'	12°44'	HINTERKOPSHOF	FARM	LC7623	4309	51°39'	7°13'
HINTERHOF	POPL	NT4086	8223	47°44'	9°32'	HINTERKOTTEN	POPL	UR3129	6141	49°53'	12°39'
HINTERHOF	FARM	U04123	7043	48°56'	12°50'	HINTERKRONBERG	FARM	TN8089	8238	47°43'	12°04'
HINTERHOF	FARM	MU3848	7715	48°17'	8°10'	HINTERKÜHBERG	FARM	VPO585	7348/49	48°37'	13°43'
HINTERHOF	POPL	PV4973	6632	49°23'	11°03'	HINTERLACHEN	FRST	MT4274	8315	47°37'	8°14'
HINTERHOF	POPL	M80327	5211	50°47'	7°37'	HINTERLÄNGEN SAND	FRST	MA6225	6116	49°53'	8°28'
HINTERHOF	FARM	PV7292	6434	49°33'	11°23'	HINTERLÄNGENBACH	OTCH	TN8282	8338	47°39'	12°06'
HINTERHOF	POPL	MU5344	7716	48°15'	8°22'	HINTERLÄNGEGG	FARM	PT3085	8230	47°42'	10°44'
HINTERHOF	AN	MU8678	7418	48°33'	8°49'	HINTERLÄNGEN-A.	BLDG	PT8881	8335	47°39'	11°30'
HINTERHÖFE	POPL	MU2039	7713	48°12'	7°55'	HINTERLANGERT	POPL	NV4925	7024	48°59'	9°40'
HINTERHOFEN	FARM	UP3021	7942	48°01'	12°43'	HINTERLANZENFURT	FRST	MT4191	8215	47°46'	8°13'
HINTERHOFER WEIMER	PNON	N88400	5427	50°33'	10°11'	HINTERLAPBERGALPE	BLDG	QT1277	8336	47°37'	11°49'
HINTERHOFGR.	OTCH	PV4874	6532	49°24'	11°02'	HINTERLAUH	AN	NU4456	7623	48°21'	9°35'
HINTERHÖHENWALD	FARM	UP2803	8142	47°51'	12°42'	HINTERLEHEN	FARM	MU5144	7716	48°15'	8°20'
HINTERHÖLZ	AN	MU6420	7917	48°02'	8°31'	HINTERLEHEN	MDW	MU5966	7516	48°27'	8°27'
HINTERHÖLZ	FRST	NU3000	8122	47°51'	9°24'	HINTERLEHEN	AN	MU5133	7616	48°09'	8°20'
HINTERHÖLZ	FRST	NT3092	8222	47°47'	9°24'	HINTERLEITEN	FARM	UP2604	8142	47°52'	12°40'
HINTERHÖLZ	FRST	NV7164	6625	49°19'	9°59'	HINTERLEITEN	FARM	UP6254	7644	48°19'	13°08'
HINTERHÖLZ	FARM	PT0374	8328	47°37'	10°22'	HINTERLEITEN	FARM	TN8189	8238	47°43'	12°05'
HINTERHÖLZ	FARM	QT1897	8237	47°47'	11°55'	HINTERLEITEN	SLP	V00002	7247	48°46'	13°38'
HINTERHÖLZ	FRST	MA2286	5513	50°25'	7°54'	HINTERLEITEN	FARM	TP9729	7939	48°05'	12°16'
HINTERHÖLZ	FRST	PT1495	8129	47°48'	10°31'	HINTERLEITEN	FARM	UP4868	7543	48°27'	12°56'
HINTERHÖLZ	FARM	UP5149	7744	48°17'	12°59'	HINTERLEITEN	POPL	UQ4720	7043	48°55'	12°55'
HINTERHÖLZ	FRST	NU5229	7824	48°07'	9°42'	HINTERLENGENBERG	POPL	NV7823	7026	48°57'	10°04'
HINTERHÖLZ	FRST	NU0412	8020	47°58'	9°03'	HINTERLEQTHEN	FARM	U05027	7043	48°59'	12°57'
HINTERHÖLZ	AN	MV9909	7119	48°50'	8°59'	HINTERLEBERING	FRST	LAY566	5711	50°14'	7°32'
HINTERHÖLZ	FRST	UP8799	7246	48°44'	13°28'	HINTERLINTAL	POPL	NU5516	7124	48°54'	9°45'
HINTERHÖLZ	FRST	PU6362	7633	48°23'	11°12'	HINTERLLOCH	FRST	UQ8230	6946	49°01'	13°23'
HINTERHÖLZ	FRST	MT5084	8216	47°42'	8°20'	HINTERLLOCH-B.	STRM	UQ8230	6946	49°01'	13°23'
HINTERHÖLZ	FARM	PU5860	7632	48°22'	11°08'	HINTERLLOH	FARM	PA6260	5833	50°10'	11°16'
HINTERHÖLZ	FARM	PU5455	7632	48°20'	11°05'	HINTERLLOH	FARM	UP3859	7642	48°22'	12°49'
HINTERHÖLZ	FRST	UQ5912	7144	48°51'	13°05'	HINTERLLOH	FRST	NA0560	5820	50°11'	9°04'
HINTERHÖLZ	FRST	U05811	7144	48°50'	13°04'	HINTERLLOH	FRST	MA2152	5813	50°07'	7°54'
HINTERHÖLZ	AN	NV0318	7020	48°55'	9°02'	HINTERLOH-WEG	ROAD	NU0808	8020	47°55'	9°07'
HINTERHÖLZ	AN	NV5196	6324	49°37'	9°43'	HINTERLOHER	FARM	QT1098	8136	47°48'	11°49'
HINTERHÖLZ	FARM	OU1402	8137	47°50'	11°52'	HINTERLUHGRABEN	STRM	PV7083	6534	49°28'	11°21'
HINTERHÖLZ	AN	MU6842	7717	48°14'	8°34'	HINTERLOHRN	AN	NU3484	7322	48°36'	9°28'
HINTERHÖLZ	FRST	PA1204	6329	49°41'	10°33'	HINTERLOHRN	AN	MA5438	6016	49°59'	8°22'
HINTERHÖLZ	FRST	UP7694	7345	48°41'	13°19'	HINTERM AMERGANG	FARM	MD4264	3014	52°55'	8°08'
HINTERHÖLZ	FARM	TP9482	7439	48°33'	12°13'	HINTERM BERG	AN	UQ5263	6643	49°18'	12°58'
HINTERHÖLZ	FRST	PU7651	7734	48°17'	11°22'	HINTERM BERG	AN	NA2795	5422	50°30'	9°23'
HINTERHÖLZ	POPL	MU5244	7716	48°15'	8°21'	HINTERM BERG	AN	NT7776	8326	47°38'	10°01'
HINTERHÖLZ	FRST	NU2880	7422	48°34'	9°23'	HINTERM BERG	AN	MT7787	8218	47°44'	8°41'
HINTERHÖLZ	AN	NU1882	7421	48°35'	9°14'	HINTERM BERG	AN	UQ1552	6840	49°12'	12°28'
HINTERHÖLZ	FRST	NC7458	4026	51°58'	10°05'	HINTERM BERG	AN	UQ3844	6842	49°08'	12°47'
HINTERHÖLZ	FARM	PT0186	8228	47°43'	10°21'	HINTERM BERG	AN	TR8646	5938	50°02'	12°01'
HINTERHÖLZ	FARM	PT3184	8230	47°42'	10°45'	HINTERM BITTELAMT	FRST	MA6022	6116	49°51'	8°26'
HINTERHÖLZ	FRST	QU1816	8037	47°58'	11°55'	HINTERM BREMERSAND	POPL	MD3075	2913	53°01'	7°58'
HINTERHÖLZ	FRST	PU8380	7434	48°33'	11°29'	HINTERM BRUCH	AN	MA6930	6017	49°55'	8°34'
HINTERHÖLZ	FARM	PT3781	8331	47°40'	10°49'	HINTERM BRÜHL	AN	MT4090	8215	47°46'	8°12'
HINTERHÖLZ	FARM	OT0396	8236	47°47'	11°43'	HINTERM OAMM	FARM	NE6146	2325	53°39'	9°55'
HINTERHÖLZ	POPL	PV0664	6628	49°19'	10°28'	HINTERM DORF	MDW	MA9038	6019	50°00'	8°52'
HINTERHÖLZEN	FARM	UP3360	7642	48°22'	12°44'	HINTERM DORF	AN	MA5334	6016	49°57'	8°21'
HINTERHÖLZEN	AN	MT9293	8214	47°47'	8°53'	HINTERM ESCH	POPL	MD3568	3014	52°57'	8°02'
HINTERHÖLZEN	FARM	UP0053	7634	48°18'	12°18'	HINTERM ESCH	POPL	MD3586	2814	53°07'	8°02'
HINTERHÖLZEN	FARM	UP3979	7442	48°33'	12°49'	HINTERM ESCHMOHN	AN	ES3589	2814	53°09'	8°02'
HINTERHÖLZEN	POPL	UP2875	7442	48°30'	12°40'	HINTERM EUBERG	AN	NV4888	6423	49°33'	9°40'
HINTERHÖLZEN	FARM	UQ4933	6943	49°02'	12°56'	HINTERM FELDE	POPL	MD8900	3619	52°21'	8°50'
HINTERHÖLZER	AN	MU9534	7819	48°10'	8°56'	HINTERM FLÖTE	MRSH	MD6515	3516	52°29'	8°29'
HINTERHÖLZER HÖFE	POPL	MU6729	7817	48°07'	8°34'	HINTERM FORSTEL	AN	MV9765	6619	49°20'	8°58'
HINTERHÖLZERN	FARM	NT5283	8224	47°42'	9°41'	HINTERM FORTH	POPL	MD3569	3014	52°58'	8°02'
HINTERHÖLZHSN.	POPL	TP7867	7538	48°25'	12°00'	HINTERM GEORGET	AN	MA3610	6214	49°44'	8°07'
HINTERHÖLZLE	FRST	MT2280	8315	47°40'	8°14'	HINTERM GERICHT	AN	TR9353	5938	50°06'	12°06'
HINTERHÜMBURM /HINTERE HÖFE/	POPL	NI9694	8119	47°48'	8°57'	HINTERM GNIV	AN	ME4517	2515	53°24'	8°10'
HINTERHÖNISCH	POPL	ND1363	3021	52°55'	9°11'	HINTERM GRISTER FÖHRT	AN	MD3996	2714	53°13'	8°05'
HINTERHÖR	FARM	TN8795	8238	47°46'	12°10'	HINTERM HÄGEL	FARM	MD2157	3112	52°51'	7°50'
HINTERHUB	FARM	NT6295	8125	47°48'	9°50'	HINTERM HÄGEL	POPL	MD2157	3113	52°51'	7°50'
HINTERHÜFE	POPL	L87464	4809	51°07'	7°12'	HINTERM HEUWALD	AN	MA7029	6017	49°55'	8°35'
HINTERHUTTENBÜGEL	FRST	PU3410	8030	47°56'	10°47'	HINTERM HEILIGEN KREUZ	AN	MA6322	6116	49°51'	8°29'
HINTERIBACH	POPL	MU3967	7515	48°27'	8°11'	HINTERM HEISTER	AN	LV5971	6608	49°22'	7°04'
HINTERITHALEN	FARM	MT3861	8415	47°30'	8°11'	HINTERM HOHLENBERG	AN	NV9205	7227	48°47'	10°15'
HINTERJELLINGHAUSEN	FARM	L88786	4610	51°19'	7°23'	HINTERM HOLZ	FARM	MCO915	4412	51°35'	7°41'
HINTERKAPPENZEIL	AN	MU6547	7717	48°16'	8°32'	HINTERM HOLZ /ACHTERHOLT/	POPL	NE4061	2123	53°48'	9°37'
HINTERKAUF	FARM	UP4672	7543	48°29'	12°55'	HINTERM HOLZE	POPL	NE1544	2321	53°39'	9°14'
HINTERKEHR	FARM	PT5382	8332	47°40'	11°02'	HINTERM HOLZE	AN	MD5874	2916	53°01'	8°22'
HINTERKINDBERG	POPL	PT0194	8228	47°47'	10°21'	HINTERM HOLZE	POPL	MCO414	4411	51°34'	7°37'
HINTERKIRCH	MDW	MA8361	5718	50°12'	8°46'	HINTERM HORN	POPL	NE7725	2520	53°28'	10°10'
HINTERKIRCHEN	POPL	M82304	5413	50°35'	7°55'	HINTERM HOSENLOCH	AN	M88400	5418	50°33'	8°46'
HINTERKLAMM	GRGE	PT5854	8532	47°25'	11°06'	HINTERM KAFF	FRST	NB0920	5220	50°44'	9°08'
HINTERKLEEBACH	POPL	PA7823	6134	49°50'	11°29'	HINTERM KANNENBUSCH	AN	PE0584	2029	54°00'	10°36'
HINTERKOBL	FARM	TP9858	7639	48°21'	12°16'	HINTERM KATTLÖH	AN	LC8604	4510	51°28'	7°22'
HINTERKOHLSSTETTEN	FARM	TQ9751	6839	49°11'	12°13'	HINTERM KOMMENTHURHOF	FLD	MA8887	5519	50°26'	8°50'

NAME	DESIGNATION	GRID REF.	SHEET NO.	LAT.	LONG.	NAME	DESIGNATION	GRID REF.	SHEET NO.	LAT.	LONG.
HINTERM KRÄTENBERG	AN	MA7227	6017	49°54'	8°37'	HINTERÖD	FARM	UP0637	7840	48°09'	12°23'
HINTERM LANGELOH	AN	LC8806	4510	51°30'	7°23'	HINTEROHLBRACH	POPL	MU2767	7514	48°27'	8°01'
HINTERM LINDIG	AN	N87237	5126	50°53'	10°01'	HINTERORBRICH	POPL	L82597	4604	51°24'	6°29'
HINTERM LOCHGARTEN	AN	MA7029	6017	49°55'	8°35'	HINTERORSCH	AN	L44428	6107	49°53'	6°50'
HINTERM LOH	AN	MA4469	5715	50°16'	8°13'	HINTERÖSCH	AN	NT3379	8322	47°40'	9°26'
HINTERM MÄUERCHEN	FRST	LA3629	6106	49°53'	6°43'	HINTERÖSCH	AN	NU2006	8021	47°54'	9°16'
HINTERM MOOR	POPL	MO4170	3014	52°59'	8°07'	HINTERÖSCHLE	AN	NU1603	8121	47°53'	9°13'
HINTERM MOOS	FRST	TP8808	8134	47°53'	12°10'	HINTERÖSCHLE	FRST	NT2881	8322	47°41'	9°22'
HINTERM OBERHAIN	AN	MA7480	5617	50°22'	8°38'	HINTERPFALHAU	FRST	PV3501	7231	48°45'	10°50'
HINTERM OFEN	FARM	MU4533	7815	48°09'	8°16'	HINTERPFANO	FRST	NU0976	7420	48°32'	9°07'
HINTERM PFANOTURM	AN	MA4908	6215	49°43'	8°17'	HINTERPFEINACH	POPL	NV8983	6527	49°30'	10°14'
HINTERM PURZELBERG	AN	MA4818	6115	49°49'	8°17'	HINTERPFEINACH	FRST	LA5822	6108	49°50'	7°02'
HINTERM REIHERMULZ	AN	MO5985	2816	53°07'	8°23'	HINTERPLAG	POPL	L88712	5310	50°39'	7°24'
HINTERM RIEO	AN	MA9088	5519	50°27'	8°52'	HINTERPOINT	FARM	UN2490	8241	47°44'	12°39'
HINTERM RÜCK	AN	MV9516	7019	48°54'	8°56'	HINTERPRECHTAL	POPL	MU3738	7814	48°11'	8°09'
HINTERM SEE	AN	MA8893	5519	50°29'	8°50'	HINTERRAIN	AN	MU2480	7413	48°34'	7°58'
HINTERM SEE	MOW	PT6862	8533	47°29'	11°14'	HINTERRANDSBERG	POPL	UQ0460	6739	49°16'	12°19'
HINTERM SEE	AN	MA6929	6017	49°55'	8°34'	HINTERRANKACH	POPL	MU4259	7615	48°23'	8°13'
HINTERM SPECKGRABEN	FRST	MA0485	5511	50°24'	7°39'	HINTERRECH	AN	MA9720	6119	49°50'	8°58'
HINTERM STEGE	AN	MO4035	3314	52°40'	8°07'	HINTERRECKENBERG	POPL	UP0698	7244	48°43'	13°06'
HINTERM STEIGEWANN	FLO	MA9087	5519	50°26'	8°52'	HINTERREHBERG	POPL	PA8663	5835	50°11'	11°37'
HINTERM STEINBERGE	POPL	NC0330	4220	51°43'	9°02'	HINTERREHMALDE	FRST	MU3949	7715	48°12'	8°11'
HINTERM STÖPPEL	MT	M85655	4916	51°03'	8°22'	HINTERREIN	POPL	MT4162	8415	47°30'	8°13'
HINTERM STRATJEBUSCH	POPL	MO4598	2715	53°14'	8°11'	HINTERREINTALSCHROFEN	PEAK	PT5651	8632	47°24'	11°04'
HINTERM STÜRPNBERGE	FARM	NE1444	2321	51°39'	9°13'	HINTERREISACH	FARM	UP1969	7541	48°27'	12°33'
HINTERM TANZSTOCK	AN	LV6572	6608	49°23'	7°08'	HINTERREIT	FARM	UN4198	8143	47°49'	12°53'
HINTERM TEICH	FARM	NE8646	2327	53°39'	10°18'	HINTERREIT	POPL	UN2292	8241	47°45'	12°37'
HINTERM TUMLE	AN	MV9738	6819	49°06'	8°58'	HINTERREIT	POPL	UQ0610	7144	48°50'	13°05'
HINTERM TURM	AN	MA9291	5519	50°28'	8°53'	HINTERREUT	POPL	TP8311	8038	47°55'	12°05'
HINTERM WALO	BLDG	MU3523	7914	48°03'	8°08'	HINTERREUTE	POPL	NT7367	8425	47°33'	9°58'
HINTERM WALO	AN	MU3819	7915	48°01'	8°10'	HINTERREUTE	POPL	PT0873	8328	47°36'	10°26'
HINTERM WALLBERG	FLD	MV7516	7117	48°54'	8°40'	HINTERREUTE	POPL	NT4982	8323	47°41'	9°39'
HINTERM WOLPFAO	FARM	M86753	4917	51°02'	8°32'	HINTERRIED	AN	MU7406	8017	47°54'	8°39'
HINTERM ZAUN	FRST	N89217	5227	50°42'	10°18'	HINTERRIED	AN	MU6711	8017	47°57'	8°34'
HINTERMAIER	FARM	UQ0980	7437	48°32'	11°50'	HINTERRIED	AN	MU8909	8019	47°56'	8°51'
HINTERMAIER	FARM	PU8515	8034	47°58'	11°29'	HINTERRIED	POPL	PU2783	7430	48°35'	10°43'
HINTERMARGRUTT	FARM	MU4113	8015	47°58'	8°13'	HINTERRIEDERN	AN	MT3578	8314	47°39'	8°08'
HINTERMARK	FRST	MA8543	5918	50°02'	8°47'	HINTERROT	FRST	MU6059	7616	48°23'	8°28'
HINTERMARK	FRST	MA8741	5918	50°01'	8°49'	HINTERROT	AN	MU1465	7513	48°26'	7°50'
HINTERMARK	AN	LA7569	5709	50°16'	7°15'	HINTERRÜTENBERG	POPL	MU5460	7616	48°23'	8°23'
HINTERMAUER-A./VERF./	SO	QT1082	8336	47°39'	11°48'	HINTERRUTHENRAIN	FARM	PT8896	8235	47°47'	11°31'
HINTERMAULENOORF	POPL	U03880	6942	49°05'	12°47'	HINTERRÜCK	FRST	N89091	4627	51°22'	10°17'
HINTERMELINGEN	POPL	MA3794	5514	50°30'	8°07'	HINTERS FELD	AN	NU7346	7725	48°16'	9°59'
HINTERMELINGER FLOSS	STRM	MA3794	5514	50°30'	8°07'	HINTERS WILOSCHEUERECK	FRST	UQ7935	6946	49°04'	13°20'
HINTERMOLZE	POPL	MO1180	2912	53°04'	7°40'	HINTERS-B.	MT	NA0223	6120	49°52'	9°02'
HINTERMOOS	POPL	NT5394	8124	47°48'	9°43'	HINTERS-B.	HILL	PU5745	7732	48°14'	11°07'
HINTERMOOS	MOW	NT0598	8120	47°50'	9°04'	HINTERSÄGLE	FARM	PV0687	7348/49	48°38'	13°43'
HINTERMOOS	POPL	NT5394	8224	47°48'	9°43'	HINTERSÄRLING	POPL	UP2764	7542	48°24'	12°40'
HINTERMOOS	FARM	NT6092	8224	47°47'	9°48'	HINTERSBACH	AN	NA1682	5621	50°23'	9°14'
HINTERMOOS	FARM	NT5861	8424	47°30'	9°46'	HINTERSBERG	FARM	PT9397	8135	47°48'	11°35'
HINTERMOOS	AN	QU1399	7237	48°42'	11°54'	HINTERSBG.	FARM	TP9034	7839	48°07'	12°11'
HINTERMOOS	AN	MT4586	8215	47°43'	8°16'	HINTERSBÜGEL	MILL	QV1342	6937	49°06'	11°55'
HINTERMOOS	MRSH	PT4859	8531	47°28'	10°58'	HINTERSCHÉIO	FRST	MA3961	5714	50°12'	8°09'
HINTERMOOS	MRSH	TP9411	8039	47°55'	12°14'	HINTERSCHELGEN	POPL	MT4785	8215	47°44'	8°17'
HINTERMOOSER FORST	FRST	NT5495	8124	47°48'	9°43'	HINTERSCHELLENBACH	POPL	PU1649	7729	48°17'	10°34'
HINTERMOOSER FORST	FRST	NT5494	8124	47°48'	9°43'	HINTERSCHERGEN	MT	PT4876	8331	47°37'	10°58'
HINTERMOOSHAM	FARM	UP3405	8142	47°53'	12°47'	HINTERSCHIDA	POPL	UQ2924	7042	48°57'	12°40'
HINTERMUSENBERG	FARM	MU4643	7715	48°14'	8°16'	HINTERSCHIETEN	FARM	NT8595	8126	47°48'	10°08'
HINTERMÜHLE	MILL	L89060	4910	51°05'	7°26'	HINTERSCHLAG	FARM	QU1281	7437	48°33'	11°52'
HINTERMÜHLE	MILL	MT8081	8318	47°41'	8°44'	HINTERSCHLOSS	POPL	UP7080	7445	48°34'	13°14'
HINTERMÜHLE	MILL	MU4412	8015	47°57'	8°15'	HINTERSCHLOT	AN	MT6990	8217	47°46'	8°35'
HINTERMÜHLE	MILL	PV7236	6934	49°03'	11°21'	HINTERSCHMALHOLZ	FARM	PU0102	8128	47°52'	10°21'
HINTERMÜHLE	MILL	UN4075	8343	47°36'	12°52'	HINTERSCHMIDTING	POPL	UQ9708	7147	48°49'	13°36'
HINTERMÜHLEN	POPL	M82303	5413	50°34'	7°55'	HINTERSCHNAIT	FRST	NT7376	8325	47°38'	9°58'
HINTERMURRHÄRLE	POPL	NV4128	6923	49°00'	9°34'	HINTERSCHNAITT	FARM	UP3305	8142	47°53'	12°46'
HINTERM HEUBREUKEN	FARM	MC6425	4316	51°40'	8°29'	HINTERSCHNAITT MOOS	MRSH	UP3205	8142	47°53'	12°45'
HINTERNBÖRGER	WELL	MU7829	7818	48°07'	8°42'	HINTERSCHNEID	POPL	PT0675	8328	47°37'	10°25'
HINTERNOBL	FARM	UP5753	7644	48°19'	13°04'	HINTERSCHOLLACH	POPL	MU4214	8015	47°59'	8°13'
HINTERNEHLJ	FARM	MT8976	8319	47°38'	8°51'	HINTERSCHÖNAU	POPL	UN4574	8343	47°36'	12°56'
HINTERNETTENORF	AN	NU0941	7720	48°13'	9°07'	HINTERSCHÖPPBERG	FARM	NV4741	6823	49°07'	9°38'
HINTERNFELDE	POPL	MO6910	3517	52°26'	8°32'	HINTERSCHROFEN	POPL	MU3261	7514	48°24'	8°05'
HINTERNFELDE	POPL	MO7713	3518	52°28'	8°40'	HINTERSCHWAIG	FARM	PT5295	8232	47°47'	11°02'
HINTEROCHSEN	FARM	NT4893	8223	47°47'	9°38'	HINTERSCHWANGEN	POPL	MU2533	7814	48°09'	7°59'
HINTERÖD	FARM	UQ5748	6844	49°10'	13°02'	HINTERSCHWARZENBERG	POPL	PT1081	8328	47°40'	10°28'
HINTERÖD	FARM	UP3879	7442	48°33'	12°49'	HINTERSCHWEINGRUBEN	POPL	MU9706	8019	47°54'	8°58'
HINTERÖD	FARM	UP5380	7444	48°33'	13°01'	HINTERSCHWEINHÖF	POPL	NT6965	8425	47°32'	9°55'
HINTERÖD	FARM	TP9241	7839	48°11'	12°12'	HINTERSEE	FARM	NT8668	8426	47°34'	10°08'
HINTERÖD	FARM	TP9557	7639	48°20'	12°14'	HINTERSEE	LAKE	UN3874	8343	47°36'	12°50'
HINTERÖD	FARM	UP7057	7645	48°21'	13°15'	HINTERSEE	POPL	UN3874	8343	47°36'	12°50'
HINTERÖD	FARM	UP4850	7743	48°17'	12°57'	HINTERSEE-GR.	DTCH	UN3775	8343	47°36'	12°50'
HINTERÖD	FARM	TP8793	7638	48°18'	12°08'	HINTERSEKIRCHEN	POPL	TP9565	7539	48°24'	12°14'
HINTERÖD	FARM	QU1501	8137	47°50'	11°52'	HINTERSOLLBACH	POPL	NT4785	8223	47°43'	9°38'
HINTERÖD	FARM	UP4267	7543	48°26'	12°52'	HINTERSULLACH	POPL	UQ3925	7042	48°57'	12°48'
HINTERÖD	FARM	UP0767	7540	48°26'	12°23'	HINTERSPIEGEL	MT	PV7839	6934	49°05'	11°26'

NAME	DESIG-NATION	GRID REF.	SHEET NO.	LAT.	LONG.	NAME	DESIG-NATION	GRID REF.	SHEET NO.	LAT.	LONG.
HINTERSTADEL	POPL	MT1990	8213	47°45'	7°55'	HINTERTIEF	STRM	LE8018	2509	53°24'	7°12'
HINTERSTADT	POPL	MU5546	7716	48°16'	8°23'	HINTERTIEFENBACH	POPL	LA8111	6210	49°44'	7°21'
HINTERSTALL	BLDG	PT4380	8331	47°39'	10°54'	HINTERTOBEL	FRST	MU8410	8018	47°57'	8°47'
HINTERSTAUFEN	MT	UN3591	8242	47°45'	12°48'	HINTERTOBEL	FARM	NT7585	8226	47°43'	10°00'
HINTERSTAUFEN	POPL	NT7867	8426	47°33'	10°02'	HINTERODTMOOS	POPL	MT2589	8214	47°45'	8°00'
HINTERSTE	FRST	KV9489	6402	49°31'	6°09'	HINTERÖRLE	MT	PT3971	8431	47°35'	10°51'
HINTERSTE /HINKLES/M.	MILL	LV4344	6807	49°08'	6°51'	HINTERTRÄNKE	FRST	MA2351	5813	50°06'	7°55'
HINTERSTE BERG	POPL	M80466	4811	51°08'	7°38'	HINTERTRUCHEN-B.	DTCH	PT3671	8430	47°35'	10°49'
HINTERSTE GRUSSE KOPPEL	AN	PF0813	1729	54°15'	10°40'	HINTERUCHA	FRST	UQ0991	6440	49°32'	12°22'
HINTERSTE GRUND	VAL	N81861	4821	51°06'	9°16'	HINTERUHLBERG	POPL	NV7034	6925	49°03'	9°58'
HINTERSTE HÖHE	HILL	MU4570	3015	52°59'	8°11'	HINTERVESEKDE	POPL	M80287	4611	51°19'	7°35'
HINTERSTE KAHLEBERG	HILL	MA7925	6118	49°53'	8°43'	HINTERVIECHTACH	POPL	U04233	6943	49°02'	12°50'
HINTERSTE NEUWIESE	MDW	MA6560	5817	50°11'	8°31'	HINTERWALO	FRST	MU3517	7914	48°00'	8°08'
HINTERSTE TAG WIESE	MDW	MA7134	6017	49°57'	8°36'	HINTERWALO	FRST	MA2111	6213	49°45'	7°54'
HINTERSTE VORNBERG	PUPL	M80466	4811	51°08'	7°38'	HINTERWALO	FRST	MA1412	6212	49°45'	7°49'
HINTERSTE WACHE	BLDG	NF9001	1828	54°09'	10°23'	HINTERWALO	FRST	MA9214	6219	49°47'	8°53'
HINTERSTE WEIDE	AN	MA6819	6117	49°49'	8°34'	HINTERWALO	FRST	LA6225	6108	49°52'	7°05'
HINTERSTEIGEN	POPL	NT2297	8121	47°50'	9°17'	HINTERWALO	POPL	NV7225	7025	48°58'	9°59'
HINTERSTEIMEL	POPL	L88546	5010	50°57'	7°22'	HINTERWALO	FRST	NV2898	6322	49°38'	9°23'
HINTERSTEIN	AN	ML1696	6313	49°37'	7°50'	HINTERWALO	FRST	MU1841	7713	48°13'	7°54'
HINTERSTEIN	MT	M84512	5315	50°39'	8°13'	HINTERWALO	FRST	MU3344	7714	48°15'	8°06'
HINTERSTEIN	POPL	PT0659	8528	47°28'	10°25'	HINTERWALO	FRST	MU2744	7714	48°15'	8°01'
HINTERSTEIN	HILL	M86037	5116	50°53'	8°26'	HINTERWALO	FRST	MT0397	8112	47°49'	7°42'
HINTERSTEINAU	PUPL	NA3385	5522	50°25'	9°28'	HINTERWALO	AN	MT2598	8114	47°50'	8°00'
HINTERSTEINBACH	POPL	NV9228	6927	49°00'	10°16'	HINTERWALO	FRST	MT4397	8115	47°49'	8°14'
HINTERSTEINBERG	FARM	NT8693	8238	47°45'	12°08'	HINTERWALO	FRST	MT4297	8115	47°49'	8°14'
HINTERSTEINHÜHL	FARM	NV7826	7026	48°59'	10°04'	HINTERWALO	FRST	MV1189	6412	49°33'	7°46'
HINTERSTEINENBERG	POPL	NV5316	7124	48°54'	9°43'	HINTERWALO	FRST	MA8246	5918	50°04'	8°45'
HINTERSTEINERHOF	POPL	MV1697	6313	49°37'	7°50'	HINTERWALO	FRST	MA8442	5918	50°02'	8°47'
HINTERSTEINWALDHÜTTE	BLDG	MU5463	7516	48°25'	8°23'	HINTERWALO	AN	MA8240	5910	50°01'	8°45'
HINTERSTENBÜCHEL	POPL	L87342	5009	50°55'	7°11'	HINTERWALO	FRST	MA4265	5715	50°14'	8°11'
HINTERSTER B.	FRST	MA0988	5512	50°26'	7°43'	HINTERWALO	FRST	MA3071	5714	50°17'	8°01'
HINTERSTER BÜSCH	FRST	LA2029	6104	49°53'	6°29'	HINTERWALO	FRST	LA7762	5709	50°12'	7°17'
HINTERSTER GRUND	AN	MA8566	5718	50°15'	8°47'	HINTERWALO	POPL	MA0869	5712	50°16'	7°43'
HINTERSTER GRUND	VAL	NA0361	5720	50°12'	9°02'	HINTERWALO	FRST	LA8037	6010	49°58'	7°20'
HINTERSTER HEEGWALD	FRST	MA9924	6119	49°52'	8°59'	HINTERWALO	FRST	MA3033	6014	49°57'	8°01'
HINTERSTER KUPF	MT	LA0038	6003	49°58'	6°13'	HINTERWALO	FRST	MV6216	7016	48°54'	8°29'
HINTERSTER KUPF	MT	M86655	4917	51°03'	8°31'	HINTERWALO	FRST	MV1980	6513	49°28'	7°53'
HINTERSTER KOPF	MT	MA6984	5517	50°24'	8°34'	HINTERWALO	FRST	MV1779	6513	49°27'	7°52'
HINTERSTER KPF.	MT	MA4596	5415	50°31'	8°13'	HINTERWALO	FRST	MA5848	5916	50°05'	8°25'
HINTERSTER LINNENGRUND	VAL	MA9562	5719	50°13'	8°56'	HINTERWALO	FRST	MA2449	5913	50°05'	7°56'
HINTERSTER ORTENBERG	MDW	MA8979	5619	50°22'	8°51'	HINTERWALO	FRST	MA4982	5615	50°23'	8°17'
HINTERSTER SATTEL	FRST	LA5823	6108	49°50'	7°01'	HINTERWALO	FRST	MA4981	5615	50°23'	8°17'
HINTERSTER VOGELKOPF	MT	NA1469	5721	50°16'	9°12'	HINTERWALO	FRST	MA4578	5615	50°21'	8°14'
HINTERSTERRECH	AN	LA5739	6008	49°59'	7°00'	HINTERWALO	FRST	M82806	5313	50°36'	7°59'
HINTERSTES RABENLOCH	GRGE	MA9017	6119	49°48'	8°52'	HINTERWALO	FRST	MV1148	6812	49°11'	7°47'
HINTERSTETTEN	FARM	UP2780	7442	48°33'	12°40'	HINTERWALO	FRST	LV5849	6808	49°11'	7°03'
HINTERSTGRUNDBACH	STRM	MT1497	8113	47°49'	7°51'	HINTERWALO	FRST	N81460	4921	51°05'	9°12'
HINTERSTOCKA	FARM	UQ3449	6842	49°10'	12°43'	HINTERWALO	FRST	MV4551	6715	49°13'	8°15'
HINTERSTÜCKL	FARM	UP3338	7842	48°10'	12°45'	HINTERWALO	FRST	MU2915	8014	47°59'	8°03'
HINTERSTOCKS	AN	LA5186	5507	50°24'	6°54'	HINTERWALO	FRST	PU0135	7828	48°10'	10°22'
HINTERSTRASS	FARM	UP3955	7642	48°20'	12°50'	HINTERWALO	FRST	MU3022	7914	48°03'	8°04'
HINTERSTRASS	POPL	MU3516	8014	48°00'	8°08'	HINTERWALO	FRST	MA8690	5518	50°28'	8°48'
HINTERSTRASS	ST	MU0711	8012	47°57'	7°45'	HINTERWALDECK	POPL	UQ5848	6844	49°10'	13°03'
HINTERSTRENGEN	AN	MA2419	6113	49°49'	7°56'	HINTERWÄDELE	FRST	MT2196	8113	47°49'	7°57'
HINTERSTRIEMEN	POPL	NT7298	8125	47°50'	9°58'	HINTERWÄLDER B.	STRM	MA0670	5712	50°16'	7°41'
HINTERSTUTZ	AN	MT2096	8113	47°49'	7°56'	HINTERWÄLDEIM	POPL	UR1709	6240	49°42'	12°28'
HINTERSUDBERG	POPL	L87071	4808	51°10'	7°08'	HINTERWÄLDKOPF	MT	MU2607	8014	47°55'	8°01'
HINTERSULGEN	POPL	MU5740	7716	48°13'	8°25'	HINTERWÄLDLE	FRST	MU4303	8115	47°53'	8°14'
HINTERSULZBERG	FARM	PT2379	8329	47°39'	10°38'	HINTERWÄLDLE	FRST	MU7116	8017	48°00'	8°37'
HINTERTAL	VAL	MA1513	6212	49°46'	7°49'	HINTERWÄLLE	DAM	LE4841	2306	53°36'	6°42'
HINTERTAL	POPL	MU3852	7615	48°19'	8°10'	HINTERWÄLLE	POPL	LE9526	2510	53°28'	7°25'
HINTERTAL	POPL	MU1743	7713	48°14'	7°53'	HINTERWÄSENHOF	FARM	MU5325	7916	48°05'	8°22'
HINTERTAL	POPL	MU2105	8113	47°54'	7°56'	HINTERWEG	AN	MA6101	6316	49°40'	8°28'
HINTERTAL	POPL	MU3362	7514	48°24'	8°05'	HINTERWEG	BLDG	L87163	4808	51°06'	7°10'
HINTERTAL	POPL	MU3453	7614	48°20'	8°07'	HINTERWEID	AN	MT3280	8314	47°40'	8°05'
HINTERTAL	VAL	N88659	4927	51°05'	10°14'	HINTERWEIU	AN	MT2177	8313	47°38'	7°57'
HINTERTAL	POPL	MU2638	7814	48°11'	8°00'	HINTERWEID	AN	MA9490	5519	50°28'	8°55'
HINTERTAL	VAL	MU2007	8013	47°55'	7°56'	HINTERWEIOEN	AN	MU5969	7516	48°28'	8°27'
HINTERTAL	VAL	NA3767	5723	50°15'	9°31'	HINTERWEIDENTHAL	POPL	MV0950	6812	49°12'	7°45'
HINTERTAL	POPL	MU3622	7914	48°03'	8°08'	HINTERWEIMER	LAKE	NT7592	8226	47°47'	10°00'
HINTERTALBACH	STRM	MU3622	7914	48°03'	8°08'	HINTERWEIMERHAUS	FARM	NU5212	8024	47°57'	9°42'
HINTERTÄLERBACH	STRM	MU2738	7814	48°11'	8°01'	HINTERWEILER	POPL	LA3967	5706	50°14'	6°44'
HINTERTALFELD	AN	MA7892	5518	50°29'	8°41'	HINTERWEILER	POPL	NU5514	8024	47°59'	9°44'
HINTERTANNWALD	FRST	MU7852	7618	48°19'	8°42'	HINTERWEILER	POPL	NU0667	7520	48°27'	9°05'
HINTERTAUSCH	EST	UV5207	7143	53°17'	12°47'	HINTERWEILER HÖLZLE	FRST	NU5614	8024	47°59'	9°45'
HINTERTHAL	POPL	MU3615	8014	47°59'	8°08'	HINTERWEISSENRIED	EST	NT3991	8223	47°46'	9°31'
HINTERTHAN	FARM	TP9141	7839	48°11'	12°11'	HINTERWELDEN	MDW	MU7225	7917	48°05'	8°37'
HINTERTHAN	FARM	UP3654	7642	48°19'	12°47'	HINTERWERDER	AN	MU7686	2817	53°07'	8°38'
HINTERTHANN	POPL	QV0645	6836	49°07'	11°49'	HINTERWESTERMURR	POPL	NV4321	7023	48°56'	9°35'
HINTERTHARREN	FARM	PT3286	8230	47°43'	10°46'	HINTERWIDDUM	FARM	NT5388	8224	47°45'	9°43'
HINTERTHEENE	POPL	LE9224	2510	53°27'	7°22'	HINTERWIEFBR.	WELL	MU0473	7419	48°31'	8°52'
HINTERTHÜRN	POPL	UQ0259	6739	49°15'	12°17'	HINTERWIES	FARM	UQ4033	6942	49°02'	12°49'
HINTERTIEF	CNAL	LE8016	2609	53°23'	7°12'	HINTERWIES	FARM	UP1815	8041	47°58'	12°34'

NAME	DESIGNATION	GRID REF.	SHEET NO.	LAT.	LONG.	NAME	DESIGNATION	GRID REF.	SHEET NO.	LAT.	LONG.
HINTERWIES-B.	STRM	UQ8709	7146	48°44'	13°28'	HIPPBUHL	AN	MT7783	8218	47°42'	8°41'
HINTERWIES-GR.	UTCH	PT5679	8332	47°39'	11°05'	HIPPEL	HILL	MA4215	6215	49°47'	8°11'
HINTERWIESE	AN	MA6101	6316	49°40'	8°28'	HIPPEL	HILL	MA2729	6013	49°54'	7°59'
HINTERWIESE	MDW	UP9594	7347	48°41'	13°34'	HIPPEL-B.	HILL	LA9536	6011	49°58'	7°32'
HINTERWIESE	MDW	MV9371	6619	49°23'	8°54'	HIPPELBRUNNEN	AN	MA4701	6315	49°39'	8°16'
HINTERWIESE	MDW	NA0788	5520	50°27'	9°06'	HIPPELS B.	HILL	NA0990	5520	50°28'	9°08'
HINTERWIESE	MDW	NA2688	5522	50°27'	9°22'	HIPPELSBACH	POPL	MA9015	6219	49°47'	8°52'
HINTERWIESEN	MDW	MU6939	7717	48°12'	8°35'	HIPPEN	FARM	MU4126	7915	48°05'	8°13'
HINTERWIESEN	MUW	MV5090	6415	49°34'	8°19'	HIPPENGEHR	POPL	MU5127	7916	48°06'	8°20'
HINTERWIESEN	MDW	NU0809	8020	47°56'	9°07'	HIPPENGRUND	MDW	NA0884	5520	50°24'	9°07'
HINTERWIESEN	MDW	TU9928	7039	48°58'	12°15'	HIPPENHUF	FARM	HU0602	8120	47°52'	9°05'
HINTERWIESEN	AN	MT5577	8316	47°34'	8°24'	HIPPENHOF	FARM	MU4125	7915	48°04'	8°13'
HINTERWIESEN-GR.	UTCH	UQ3356	6742	49°14'	12°43'	HIPPENRAIN	FRST	NU4269	7523	48°28'	9°34'
HINTERWIMM	FARM	UP2163	7641	48°24'	12°35'	HIPPENSCH-T.	TUN	MU4235	7815	48°10'	8°13'
HINTERWIMM	FARM	UP2458	7641	48°21'	12°37'	HIPPENSCHÜHE	AN	MU4234	7815	48°09'	8°13'
HINTERWIMM	FARM	TP9160	7639	48°21'	12°11'	HIPPENSEPPENHF.	FARM	MU3925	7915	48°04'	8°11'
HINTERWIMM	FARM	UP2855	7642	48°19'	12°41'	HIPPENSTALL	FARM	UP0371	7540	48°28'	12°20'
HINTERWOLFBACH	FRST	MU4855	7615	48°21'	8°18'	HIPPERICH	AN	MA1827	6113	49°53'	7°52'
HINTERWOLLBERG	POPL	VPO298	7248	48°44'	13°40'	HIPPERICH	FRST	MU2137	7813	48°11'	7°56'
HINTERWÖSSEN	POPL	UN0987	8240	47°42'	12°27'	HIPPERICH	FRST	M82044	5013	50°56'	7°52'
HINTERZARTEN	POPL	MU3305	8114	47°54'	8°06'	HIPPERICH	MT	LB9147	5010	50°58'	7°27'
HINTERZARTEN	POPL	MU3306	8014	47°54'	8°06'	HIPPERICHSTIEFEN	STRM	LB9147	5010	50°58'	7°27'
HINTERZELL	MDW	NB6119	5225	50°43'	9°52'	HIPPERS-B.	MT	MB8435	5118	50°52'	8°46'
HINTERZEHOF	POPL	UV1041	6937	49°05'	11°53'	HIPPERSB.	STRM	LA4184	5706	50°12'	6°46'
HINTERZIEGELHALDEN	FARM	NV4742	6823	49°08'	9°38'	HIPPERSBACH	POPL	MU3355	7614	48°21'	8°06'
HINTERZINDELSTEIN	POPL	MU5414	8016	47°59'	8°23'	HIPPERSBACHERBERG	FRST	MU3354	7614	48°20'	8°06'
HINTERZIRNBERG	FARM	UQ1333	6940	49°01'	12°26'	HIPPERT	AN	MU2240	7713	48°12'	7°57'
HINTERZWIESELBERG	FARM	PT2677	8330	47°38'	10°41'	HIPPETSWEILER	POPL	NU1408	8021	47°55'	9°11'
HINTESTER BUSCH	FRST	LA2162	5804	50°11'	6°29'	HIPPMANNSELD	FARM	NT1793	8221	47°47'	9°14'
HINTESTER WALD	FRST	M88510	5318	50°38'	8°47'	HIPPOLTSRIED	EST	UQ1460	6740	49°16'	12°26'
HINTGEN	AN	LVO894	6404	49°34'	6°20'	HIPPSHOF	POPL	NT1097	8120	47°50'	9°08'
HINTGERT	AN	KV9894	6403	49°34'	6°13'	HIPSHEIM	POPL	MU0269	7512	48°28'	7°40'
HINTNER	FARM	UP2356	7641	48°20'	12°37'	HIPSTEUT	POPL	ME9826	2519	53°29'	8°58'
HINTRHEINZELBERG	FRST	MU5071	7516	48°29'	8°19'	HIRBACH	AN	NT1581	8322	47°41'	9°28'
HINTSBERG	POPL	TP7929	7938	48°05'	12°02'	HIRBER	FRST	KA9808	6303	49°41'	6°12'
HINTSCHINGEN	POPL	MU7708	8018	47°55'	8°41'	HIRBISSHOFEN	POPL	NU8256	7626	48°21'	10°07'
HINTZEL STRASSE	ROAD	MA7813	6218	49°46'	8°41'	HIRBLINGEN	POPL	PU3564	7530	48°25'	10°49'
HINTZENDORF-STELLENFELDE	POPL	NO1277	2921	53°02'	9°11'	HIRBLINGEN	POPL	PU3565	7531	48°25'	10°49'
HINÜBER	FARM	LB6089	4607	51°20'	6°59'	HIRBRICHS-B.	HILL	LA0284	5503	50°25'	6°13'
HINÜBER	POPL	LB8975	4710	51°13'	7°25'	HIRCHENBACH	STRM	LA7005	6309	49°41'	7°12'
HINÜBER	FARM	LB5588	4607	51°19'	6°55'	HIRCHFELD	AN	MU0577	7412	48°32'	7°43'
HINÜBER WEG	ST	LA6313	6208	49°45'	7°06'	HIRCHSTEIN	MT	N89242	5027	50°55'	10°19'
HINÜBERBUCHE	MONU	NC4502	4523	51°28'	9°39'	HIRENSE	AN	NT4974	8323	47°37'	9°39'
HINWANG	FARM	NT9694	8227	10°17'	47°47'	HIRENSTALL	POPL	ME9099	1819	54°08'	8°51'
HINWANGEN	AN	MU9607	8019	47°55'	8°57'	HIRKEMET	AN	KV9897	6403	49°35'	6°12'
HINXLOH	SCRB	NO6166	3025	52°56'	9°55'	HIRL-B.	STRM	UQ3046	6842	49°09'	12°40'
HINZE	FARM	LC6823	4308	51°38'	7°05'	HIRL-BERG	HILL	TQ9088	6438	49°30'	12°06'
HINZEL	FRST	ME9928	2419	53°30'	8°59'	HIRLASRIED	AN	UQ0397	6439	49°36'	12°16'
HINZEL	FRST	NE0128	2420	53°30'	9°01'	HIRLBACH	POPL	NV9025	7027	48°58'	10°14'
HINZEL-B.	MT	LV9189	6410	49°33'	7°29'	HIRLENBACH	STRM	NV5715	7124	48°53'	9°47'
HINZELBERG	MDW	MU5904	8116	47°53'	8°27'	HIRLENBACH	FRST	NV5615	7124	48°53'	9°46'
HINZELBERG	AN	MU5903	8116	47°53'	8°27'	HIRLENBÜHL	FRST	NU0434	7820	48°10'	9°03'
HINZELMANN	FARM	LC4737	4206	51°46'	6°47'	HIRLINGEN	POPL	MU3248	7714	48°17'	8°05'
HINZEN-B.	MT	LA7602	6309	49°39'	7°17'	HIRLINGRUND	MT	QV1784	6537	49°28'	12°00'
HINZENBACH	STRM	LV9193	6410	49°35'	7°29'	HIRMER-B.	FARM	TQ9563	6739	49°17'	12°11'
HINZENBURG	POPL	LA3603	6306	49°39'	6°44'	HIRMERHAUS	AN	TQ9562	6739	49°17'	12°11'
HINZENBURGER M.	MILL	LA3503	6306	49°39'	6°43'	HIRMERLEITE	MT	UQ1550	6837	49°10'	11°57'
HINZERATH	POPL	LA6423	6109	49°51'	7°11'	HIRMETS-B.	HILL	PA8412	6235	49°44'	11°33'
HINZERATHEROICKT	FRST	LA6223	6108	49°51'	7°05'	HIRMGASSE	ROAD	NT1092	8220	47°47'	9°08'
HINZERT	POPL	LA4808	6207	49°42'	6°53'	HIRN	AN	NV0336	6920	49°05'	9°02'
HINZERTER-B.	STRM	LV3796	6406	49°36'	6°44'	HIRN	MDW	MU8845	7719	48°15'	8°50'
HINZHAUSEN	FRST	LA6100	6308	49°38'	7°04'	HIRN	AN	NU4567	7523	48°27'	9°37'
HINZING	FARM	UP0264	7640	48°24'	12°19'	HIRN	AN	KV8495	6402	49°34'	6°01'
HINZING	FARM	UP0757	7640	48°20'	12°24'	HIRN	AN	NV5863	6624	49°19'	9°48'
HINZING	FARM	UP0264	7639	48°24'	12°19'	HIRN	AN	NV5441	6824	49°07'	9°44'
HINZING	FARM	UP0264	7539	48°24'	12°19'	HIRN-B.	HILL	LV5791	6408	49°33'	7°01'
HINZING	FARM	UP0264	7540	48°24'	12°19'	HIRN-B.	HILL	LA0919	6104	49°48'	6°21'
HINZING	FARM	UP1571	7541	48°28'	12°30'	HIRN-B.	MT	L83903	5406	50°33'	6°44'
HINZING	POPL	UP0416	8040	47°58'	12°22'	HIRNAU	AN	MU9740	7719	48°13'	8°58'
HINZIS	MDW	MV6414	7117	48°53'	8°31'	HIRNBENS ALPE	BLOG	NT8169	8426	47°34'	10°05'
HINZISTOBEL	POPL	NT4891	8223	47°46'	9°38'	HIRNBERG	MT	NU2467	7522	48°27'	9°19'
HINZNANG	POPL	NT8091	8226	47°46'	10°04'	HIRNBERG	HILL	NU2467	7522	48°27'	9°19'
HINZWEILER	POPL	LV9594	6411	49°35'	7°33'	HIRNBERG	HILL	PV9782	6536	49°27'	11°43'
HIOFER	POPL	LB8581	4710	51°16'	7°21'	HIRNBERG	AN	NV5161	6624	49°18'	9°42'
HIPFELBERG	HILL	NU4732	7823	48°08'	9°38'	HIRNBOLL	RDGE	PV7218	7134	48°53'	11°21'
HIPFELHOF	PUPP	NV1045	6820	49°09'	9°08'	HIRNBÜHL	MT	MU8325	7918	48°05'	8°46'
HIPFELSBERG	POPL	NU2222	7921	48°03'	9°18'	HIRNHÜHL	MDW	MU9667	7519	48°27'	8°57'
HIPFENKLINGE	VAL	NV2528	6922	49°00'	9°20'	HIRNUSCHHÖFLE	EST	NU6317	7025	48°54'	9°52'
HIPFLHAM	POPL	UP3814	8043	47°57'	12°50'	HIRNE	AN	NV3157	7622	48°22'	9°25'
HIPP	FARM	NU9110	8027	47°56'	10°13'	HIRNEBACH	STRM	MU2574	7413	48°31'	7°59'
HIPP	AN	MA3528	6014	49°54'	8°06'	HIRNEBACH	STRM	MU2475	7413	48°31'	7°58'
HIPP	FARM	NU8820	7427	48°02'	10°11'	HIRNEN	AN	MU7858	7618	48°22'	8°42'
HIPPBERG	AN	NV0659	6720	49°17'	9°05'	HIRNERHAU	FRST	NU4667	7523	48°27'	9°37'
HIPPBERG	AN	NV0232	6920	49°02'	9°02'	HIRNESTÄNLE	AN	MU6422	7917	48°03'	8°31'

NAME	DESIGNATION	GRID REF.	SHEET NO.	LAT.	LONG.	NAME	DESIGNATION	GRID REF.	SHEET NO.	LAT.	LONG.
HIRNHAU	FRST	NU4040	7723	48°13'	9°32'	HIRSCH-B.	HILL	PT6798	8133	47°49'	11°14'
HIRNHAU	FRST	NV9000	7227	48°45'	10°13'	HIRSCH-B.	STRM	NA1634	6021	49°57'	9°13'
HIRNHOF	FARM	PT0596	8128	47°48'	10°24'	HIRSCH-B.	HILL	LV3962	6706	49°17'	6°47'
HIRNHOLZ	FRST	PV4406	7231	48°47'	10°58'	HIRSCH-B.	STRM	LA7728	6109	49°53'	7°17'
HIRNI	FRST	MT3586	8214	47°43'	8°08'	HIRSCH-B.	STRM	LA7328	6109	49°53'	7°14'
HIRNIN	AN	MU7773	7418	48°31'	8°41'	HIRSCH-B.	STRM	PV8593	6435	49°34'	11°34'
HIRNKIRCHEN	POPL	PU9879	7436	48°32'	11°41'	HIRSCH-B.	MT	PV8393	6435	49°34'	11°32'
HIRNKOPF	HILL	NU3468	7522	48°28'	9°28'	HIRSCH-B.	STRM	PV8492	6435	49°33'	11°32'
HIRNLOH	POPL	UP3602	8142	47°51'	12°49'	HIRSCH-B.	STRM	PV8190	6435	49°32'	11°30'
HIRNMANN	AN	MU9479	7419	48°34'	8°55'	HIRSCH-B.	HILL	UO4650	6843	49°11'	12°53'
HIRNMÜHLE	MILL	QV0080	6536	49°26'	11°46'	HIRSCH-B.	UTCH	PT0364	8428	47°31'	10°22'
HIRNRAIN	FRST	NV5442	6824	49°08'	9°44'	HIRSCH-B.	UTCH	PT0362	8428	47°30'	10°22'
HIRNSBERG	FARM	PU9885	7436	48°35'	11°41'	HIRSCH-B.	HILL	PV8498	6335	49°36'	11°33'
HIRNSBERG	POPL	TP9606	8139	47°52'	12°16'	HIRSCH-B.	MT	M84427	5215	50°47'	8°13'
HIRNSBERGER GR.	VAL	PU9885	7436	48°35'	11°41'	HIRSCH-B.	HILL	URO963	5839	50°11'	12°19'
HIRNSCHALE	FRST	NA2534	6022	49°57'	9°21'	HIRSCH-B.	STRM	PT9582	8335	47°40'	11°36'
HIRNSCHLAG	FRST	PT6558	8533	47°27'	11°11'	HIRSCH-B.	HILL	MA9498	5419	50°32'	8°55'
HIRNSCHNELL	FARM	UP6788	7345	48°38'	13°12'	HIRSCH-B.	HILL	PV5392	6432	49°34'	11°07'
HIRNSTETTEN	POPL	PV6726	7033	48°58'	11°17'	HIRSCH-B.	STRM	PV8090	6434	49°32'	11°29'
HIRNSTETTER-B.	MT	PV6728	7033	48°59'	11°17'	HIRSCH-B.	MT	M85768	4816	51°10'	8°23'
HIRNTAL	AN	NU8381	7426	48°35'	10°07'	HIRSCH-B.	HILL	NA4975	5624	50°19'	9°41'
HIRNTAL	VAL	MV0384	6412	49°30'	7°40'	HIRSCH-B.	MT	M80071	4811	51°11'	7°34'
HIRNWIENEN	AN	MU8032	7818	48°08'	8°44'	HIRSCH-B.	MT	NA6745	5925	50°03'	9°56'
HIRRLINGEN	POPL	MU9162	7519	48°25'	8°53'	HIRSCH-B.	WELL	NA7950	5926	50°06'	10°06'
HIRRWEILER	POPL	NV3038	6922	49°06'	9°25'	HIRSCH-B.	MT	N88706	5327	50°36'	10°14'
HIRSAU	POPL	MU8098	7218	48°44'	8°44'	HIRSCH-B.	MT	MA6073	5616	50°18'	8°26'
HIRSCH	PEAK	UN4362	8543/44	47°29'	12°55'	HIRSCH-B.	MT	LA3077	5605	50°19'	6°37'
HIRSCH	FARM	TP9758	7639	48°20'	12°16'	HIRSCH-B.	HILL	LB7315	5309	50°40'	7°12'
HIRSCH	FARM	UP1747	7741	48°15'	12°32'	HIRSCH-B.	MT	N85052	4924	51°01'	9°43'
HIRSCH ACKER	FRST	MV5944	6816	49°09'	8°26'	HIRSCH-BERG	MT	NA4606	6223	49°42'	9°38'
HIRSCH ANGER	AN	PV6973	6633	49°23'	11°20'	HIRSCH-BR.	WELL	PA4179	5631	50°21'	10°54'
HIRSCH B.	STRM	MAB823	6119	49°51'	8°50'	HIRSCH-BR.	WELL	PA3271	5731	50°17'	10°51'
HIRSCH B.	FRST	NA0123	6120	49°52'	9°01'	HIRSCH-BR.	WELL	UQ1586	6440	49°30'	12°26'
HIRSCH B.	HILL	LB8773	4810	51°12'	7°23'	HIRSCH-BR.	SPRG	UQ1455	6740	49°13'	12°27'
HIRSCH BERG	HILL	PA1907	6229	49°42'	10°39'	HIRSCH-BR.	SPRG	MV3680	6514	49°28'	8°07'
HIRSCH BERG	AN	NV9042	6827	49°07'	10°14'	HIRSCH-BR.	SPRG	PV5434	6932	49°02'	11°07'
HIRSCH BRUNNEN	MT	MU8576	7418	48°32'	8°48'	HIRSCH-BÜHEL	HILL	PB3303	8134	47°51'	11°27'
HIRSCH EICHE	MONU	N81312	5321	50°40'	9°11'	HIRSCH-BÜHL	SLP	PA6607	6333	49°42'	11°18'
HIRSCH GERÄUMT	ROAD	QU1733	7837	48°07'	11°55'	HIRSCH-GER.	ROAD	PU9319	8035	48°00'	11°35'
HIRSCH GRABEN	STRM	NV9295	6327	49°36'	10°16'	HIRSCH-GER.	ROAD	PU9745	7735	48°14'	11°39'
HIRSCH SCHN.	ROAD	NA0034	6020	49°57'	9°00'	HIRSCH-GR.	DTCH	N83483	4622	51°18'	9°29'
HIRSCH SCHN.	ROAD	MV6687	6417	49°32'	8°32'	HIRSCH-GR.	DTCH	MV4758	6715	49°16'	8°16'
HIRSCH WEG	ROAD	NA0392	5520	50°24'	9°02'	HIRSCH-GR.	DTCH	PU6113	8032	47°57'	11°10'
HIRSCH-B.	HILL	NC9761	4028	51°59'	10°25'	HIRSCH-GR.	DTCH	PU5106	8132	47°53'	11°01'
HIRSCH-B.	HILL	MV2041	6813	49°07'	7°54'	HIRSCH-GRUND	VAL	TR9173	5738	50°16'	12°04'
HIRSCH-B.	HILL	N84658	4923	51°04'	9°40'	HIRSCH-GRUND	VAL	NA3339	5922	50°00'	9°28'
HIRSCH-B.	SLP	PU5019	7932	48°00'	11°01'	HIRSCH-KPF	MT	LA9866	5711	50°14'	7°34'
HIRSCH-B.	MT	PU6308	8033	47°54'	11°11'	HIRSCH-KPF.	MT	N88748	5027	50°59'	10°14'
HIRSCH-B.	HILL	V00707	7148	48°48'	13°44'	HIRSCH-KPF.	MT	NC3787	3723	52°14'	9°32'
HIRSCH-B.	STRM	LV5462	6707	49°18'	6°59'	HIRSCH-KPF.	MT	MA1287	5512	50°26'	7°46'
HIRSCH-B.	HILL	PE1545	2330	53°38'	10°44'	HIRSCH-KPF.	MT	M84917	5215	50°42'	8°17'
HIRSCH-B.	HILL	M85528	5116	50°48'	8°22'	HIRSCH-M.	MILL	PA2578	5630	50°20'	10°46'
HIRSCH-B.	MT	N83145	5022	50°57'	9°26'	HIRSCH-S.	ROAD	MV6494	6317	49°36'	8°30'
HIRSCH-B.	HILL	MA5789	5516	50°27'	8°23'	HIRSCH-SÄGWERK	MILL	NV4325	7023	48°59'	9°35'
HIRSCH-B.	HILL	PA6904	6334	49°40'	11°20'	HIRSCH-SCHN.	ROAD	MA6926	6117	49°53'	8°34'
HIRSCH-B.	HILL	MA2004	6313	49°41'	7°53'	HIRSCH-SCHN.	ROAD	MV6797	6317	49°37'	8°32'
HIRSCH-B.	DTCH	PC2036	4230	51°46'	10°44'	HIRSCH-STEIN	SLP	PA8171	5735	50°16'	11°32'
HIRSCH-B.	HILL	LV6364	6608	49°19'	7°07'	HIRSCH-W.	MDW	NA3826	6123	49°53'	9°32'
HIRSCH-B.	HILL	LV7562	6609	49°18'	7°17'	HIRSCH-W.	POND	PA4700	6332	49°38'	11°02'
HIRSCH-B.	HILL	M82300	5413	50°33'	7°55'	HIRSCH-W.	LAKE	OAO309	6236	49°42'	11°49'
HIRSCH-B.	HILL	PA9555	5836	50°07'	11°44'	HIRSCH-W.	FRST	LV7578	6509	49°26'	7°17'
HIRSCH-B.	HILL	PU7057	7633	48°21'	11°17'	HIRSCH-W.	POND	PA8814	6235	49°48'	11°37'
HIRSCH-B.	MT	LV5074	6507	49°24'	6°56'	HIRSCH-WALD	FRST	QV0871	6637	49°21'	11°52'
HIRSCH-B.	HILL	LV9278	6511	49°27'	7°31'	HIRSCHACH	POPL	NT4483	8223	47°42'	9°35'
HIRSCH-B.	STRM	UO7732	6945	49°02'	13°19'	HIRSCHACH	FRST	NT7687	8226	47°44'	10°01'
HIRSCH-B.	STRM	UQ8233	6946	49°02'	13°23'	HIRSCHACKER	FRST	MV4606	7115	48°48'	8°16'
HIRSCH-B.	STRM	UO7832	6946	49°02'	13°20'	HIRSCHACKER	AN	NV3304	7222	48°47'	9°27'
HIRSCH-B.	STRM	UO8031	6946	49°01'	13°22'	HIRSCHACKER	AN	NU5032	7824	48°08'	9°40'
HIRSCH-B.	STRM	LV7595	6409	49°36'	7°16'	HIRSCHACKER	AN	MT0066	8412	47°32'	7°40'
HIRSCH-B.	HILL	LV7495	6409	49°36'	7°16'	HIRSCHACKER	AN	MV8631	6918	49°02'	8°49'
HIRSCH-B.	HILL	N86730	5125	50°49'	9°57'	HIRSCHACKER	AN	NV5225	7024	48°58'	9°43'
HIRSCH-B.	MT	LA1670	5704	50°15'	6°25'	HIRSCHACKER	AN	NV5630	6924	49°01'	9°46'
HIRSCH-B.	MT	NA2852	5822	50°07'	9°23'	HIRSCHACKER	AN	MU9162	7519	48°25'	8°53'
HIRSCH-B.	HILL	PA2577	5630	50°20'	10°46'	HIRSCHACKERHUF	FARM	MT1764	8413	47°31'	7°54'
HIRSCH-B.	ROGE	PA4879	5632	50°21'	11°05'	HIRSCHACKERN	AN	MU0638	7812	48°11'	7°44'
HIRSCH-B.	MT	PA1363	5729	50°12'	10°35'	HIRSCHAD	POPL	PA4320	6131	49°49'	10°59'
HIRSCH-B.	MT	N83727	5223	50°48'	9°31'	HIRSCHADDER BÜSCHE	FRST	PA4121	6131	49°44'	10°58'
HIRSCH-B.	DTCH	UO1090	6440	49°32'	12°22'	HIRSCHAKER	AN	MV6773	6517	49°24'	8°33'
HIRSCH-B.	DTCH	PU9670	7535	48°27'	11°39'	HIRSCHALBERMÜHLE	POPL	MV0665	6612	49°20'	7°43'
HIRSCH-B.	STRM	UN4999	8143	47°50'	12°59'	HIRSCHALLEE	ROAD	NV0502	7220	48°46'	9°04'
HIRSCH-B.	HILL	UO2366	6641	49°19'	12°34'	HIRSCHALLEE	ROAD	MV6250	6716	49°12'	8°25'
HIRSCH-B.	MT	UR1016	6240	49°46'	12°22'	HIRSCHANGER K.	PEAK	UN4685	8243	47°42'	12°57'
HIRSCH-B.	MT	N85277	4724	51°14'	9°44'	HIRSCHAU	PARK	PU9439	7835	48°10'	11°37'
HIRSCH-B.	HILL	T08461	6738	49°16'	12°02'	HIRSCHAU	POPL	PU9337	7835	48°09'	11°36'

NAME	DESIGNATION	GRID REF.	SHEET NO.	LAT.	LONG.	NAME	DESIGNATION	GRID REF.	SHEET NO.	LAT.	LONG.
HIRSCHAU	FARM	PU4209	8031	47°55'	10°54'	HIRSCHBERG	HILL	PV0969	6629	49°22'	10°30'
HIRSCHAU	POPL	MU9972	7419	48°30'	8°59'	HIRSCHBERG	AN	NA4703	6323	49°41'	9°39'
HIRSCHAU	FARM	UQ0964	7637	48°24'	11°49'	HIRSCHBERG	FRST	NA3436	6022	49°58'	9°28'
HIRSCHAU	POPL	UP1503	8141	47°51'	12°32'	HIRSCHBERG	EST	LA3397	5405	50°30'	6°38'
HIRSCHAU	FARM	UP3006	8142	47°53'	12°44'	HIRSCHBERG	MT	MV7964	6618	49°20'	8°43'
HIRSCHAU	FRST	PU9644	7735	48°13'	11°38'	HIRSCHBERG	MT	PA1722	6129	49°50'	10°38'
HIRSCHAU	FRST	UQ6641	6845	49°06'	13°10'	HIRSCHBERG	MT	UQ7931	6946	49°01'	13°21'
HIRSCHAU	POPL	UV1392	6437	49°33'	11°57'	HIRSCHBERG	HILL	PV2180	6530	49°28'	10°40'
HIRSCHAU	POPL	NU0072	7420	48°30'	9°00'	HIRSCHBERG	MT	NV1025	7020	48°59'	9°08'
HIRSCHAU	FARM	PT3789	8231	47°44'	10°50'	HIRSCHBERG	AN	NV2144	6821	49°09'	9°17'
HIRSCHAU-8	STRM	UQ6641	6845	49°06'	13°10'	HIRSCHBERG	FRST	NV2744	6822	49°06'	9°22'
HIRSCHAU-GERÄUMT	ROAD	TP8335	7838	48°08'	12°05'	HIRSCHBERG	FRST	NV0179	6520	49°28'	9°01'
HIRSCHAUER HALDE	SLP	PU4110	8031	47°56'	10°53'	HIRSCHBERG	MT	NV1479	6521	49°28'	9°11'
HIRSCHAUER HÜTTE	BLDG	NU0173	7420	48°31'	9°01'	HIRSCHBERG	AN	NA4803	6324	49°41'	9°40'
HIRSCHAUER KIRCHE	CHCH	LV9497	6311	49°47'	7°32'	HIRSCHBERG	HILL	NU2462	7521	48°25'	9°19'
HIRSCHAUER WALD	FRST	NU0073	7420	48°31'	9°00'	HIRSCHBERG	SLP	LV5855	6708	49°14'	7°03'
HIRSCHAUER WEG	ROAD	UV1090	6437	49°32'	11°54'	HIRSCHBERG	RDGE	UQ0268	6639	49°20'	12°16'
HIRSCHAUER-8	STRM	UP1604	8141	47°52'	12°32'	HIRSCHBERG	FARM	QV1458	6737	49°14'	11°56'
HIRSCHB.	STRM	LA7729	6009	49°54'	7°17'	HIRSCHBERG	MT	PV9764	6736	49°18'	11°43'
HIRSCHB.	STRM	NV8426	7026	48°59'	10°09'	HIRSCHBERG	AN	NV5555	6724	49°15'	9°46'
HIRSCHB.	WELL	NV4841	6824	49°07'	9°40'	HIRSCHBERG	AN	NU2101	8121	47°52'	9°17'
HIRSCHB.	HILL	MA3596	5414	50°31'	8°05'	HIRSCHBERG	POPL	M84998	4515	51°26'	8°16'
HIRSCHBACH	POPL	PU3080	7430	48°34'	10°46'	HIRSCHBERG	MT	NT6263	8424	47°31'	9°49'
HIRSCHBACH	STRM	MU3221	7914	48°02'	8°05'	HIRSCHBERG	AN	NV2856	6722	49°15'	9°23'
HIRSCHBACH	STRM	MU4559	7615	48°23'	8°16'	HIRSCHBERG	FRST	MA8014	6218	49°47'	8°43'
HIRSCHBACH	POPL	MU4559	7615	48°23'	8°16'	HIRSCHBERG	MT	PV8293	6435	49°34'	11°31'
HIRSCHBACH	FRST	MU4459	7615	48°23'	8°14'	HIRSCHBERG	MT	NV5823	7024	48°57'	9°47'
HIRSCHBACH	FARM	PU4971	7532	48°28'	11°01'	HIRSCHBERG	MT	PT0464	8428	47°31'	10°23'
HIRSCHBACH	POPL	UQ8030	6946	49°01'	13°22'	HIRSCHBERG	MT	PT0363	8428	47°31'	10°22'
HIRSCHBACH	STRM	MA3162	5714	50°12'	8°02'	HIRSCHBERG	FRST	PU3502	8130	47°51'	10°49'
HIRSCHBACH	STRM	NA2163	5721	50°13'	9°17'	HIRSCHBERG	POPL	TR8668	5738	50°13'	12°00'
HIRSCHBACH	WELL	NA2766	5722	50°15'	9°23'	HIRSCHBERG	AN	UR0459	5839	50°09'	12°16'
HIRSCHBACH	VAL	NA5226	5224	50°47'	9°44'	HIRSCHBERG	AN	NV7714	7126	48°52'	10°03'
HIRSCHBACH	POPL	PU9672	7535	48°28'	11°39'	HIRSCHBERG	MT	PT6874	8333	47°36'	11°14'
HIRSCHBACH	AN	NU6948	7725	48°17'	9°56'	HIRSCHBERG	FRST	NV7021	7025	48°56'	9°58'
HIRSCHBACH	FRST	PU0347	7726	48°16'	10°23'	HIRSCHBERG	RDGE	MV0673	6512	49°24'	7°42'
HIRSCHBACH	STRM	MV6625	7017	48°59'	8°32'	HIRSCHBERG	MT	PV3721	7031	48°56'	10°52'
HIRSCHBACH	STRM	MU4075	7415	48°31'	8°11'	HIRSCHBERG	HILL	PV4723	7032	48°56'	11°01'
HIRSCHBACH	FRST	MU4174	7415	48°31'	8°12'	HIRSCHBERG	FARM	M80172	4811	51°11'	7°35'
HIRSCHBACH	STRM	NV5755	6724	49°15'	9°47'	HIRSCHBERG	FRST	NA2540	5922	50°01'	9°21'
HIRSCHBACH	AN	NV5654	6724	49°14'	9°46'	HIRSCHBERG	POPL	MA2381	5613	50°23'	7°55'
HIRSCHBACH	STRM	NT7586	8226	47°43'	10°00'	HIRSCHBERG	POPL	M84811	5315	50°39'	8°16'
HIRSCHBACH	STRM	NV4651	6723	49°13'	9°38'	HIRSCHBERG	HILL	PU1899	7229	48°44'	10°36'
HIRSCHBACH	AN	NV1953	6721	49°14'	9°16'	HIRSCHBERG	POPL	PV7934	6934	49°02'	11°27'
HIRSCHBACH	STRM	NV1953	6721	49°14'	9°16'	HIRSCHBERG ALPE	PAST	NT6264	8424	47°32'	9°49'
HIRSCHBACH	STRM	NT7485	8225	47°43'	9°59'	HIRSCHBERG-A.	BLDG	PT6974	8333	47°36'	11°15'
HIRSCHBACH	POPL	PV8392	6435	49°33'	11°32'	HIRSCHBERGALM	BLDG	PU6308	8033	47°54'	11°11'
HIRSCHBACH	STRM	NV5722	7024	48°57'	9°47'	HIRSCHBERGER	FARM	PU6307	8133	47°54'	11°11'
HIRSCHBACH	GRGE	NV5720	7024	48°56'	9°47'	HIRSCHBERGER TAL	VAL	TU8361	6738	49°16'	12°01'
HIRSCHBACH	POPL	NV5620	7024	48°56'	9°46'	HIRSCHBERGER WALD	FRST	QA1340	6047	49°58'	11°58'
HIRSCHBACH	STRM	N80417	5220	50°42'	9°04'	HIRSCHBERGER WEG	ROAD	MC4903	4515	51°28'	8°16'
HIRSCHBACH	STRM	UP5469	7544	48°27'	13°02'	HIRSCHBERGERLOH	FRST	OA1509	6337	49°42'	11°59'
HIRSCHBACH	POPL	UP5468	7544	48°27'	13°02'	HIRSCHBERGHOLZ	FRST	NA6745	5925	50°03'	9°56'
HIRSCHBACH	STRM	MU4192	7315	48°41'	8°12'	HIRSCHBERGKOPPE	MT	M84710	5315	50°38'	8°15'
HIRSCHBACH	POPL	MU4192	7315	48°41'	8°12'	HIRSCHBERGLEIN	POPL	PA8680	5635	50°21'	11°37'
HIRSCHBACH	STRM	MU6090	7316	48°40'	8°28'	HIRSCHBERGTABEL	VAL	NT6163	8424	47°31'	9°49'
HIRSCHBACH	STRM	NV4053	6723	49°14'	9°33'	HIRSCHBGG.-8.	STRM	UQ2366	6841	49°19'	12°34'
HIRSCHBACH	STRM	NV8211	7126	48°51'	10°07'	HIRSCHBGG.-RIESEN	ROCK	UT0281	8336	47°39'	11°41'
HIRSCHBACH	FARM	PV0139	6928	49°06'	10°23'	HIRSCHBGG.A.HAARSEE	FARM	PT6697	8133	47°48'	11°13'
HIRSCHBACHER B.	HILL	M86113	5316	50°40'	8°27'	HIRSCHBICHL	POPL	TP8021	7938	48°00'	12°03'
HIRSCHBACHHÄNGE	FRST	UQ8031	6946	49°01'	13°22'	HIRSCHBICHL	MT	PT5556	6532	47°26'	11°04'
HIRSCHBÄCHLE	STRM	MU3965	7515	48°26'	8°11'	HIRSCHBICHL	FARM	UN5582	8344	47°40'	13°04'
HIRSCHBÄCHLE	STRM	MU4363	7515	48°25'	8°14'	HIRSCHBICHL WHS./MUOSWACHT/	BLDG	UN3469	8442	47°33'	12°47'
HIRSCHBÄCHLE	STRM	MT1272	8412	47°36'	7°50'	HIRSCHBICHL-K.	PEAK	UN3470	8442	47°34'	12°47'
HIRSCHBÄCHLE IN	OTCH	MU3000	8114	47°51'	8°04'	HIRSCHBICHL-K.	PEAK	PT6153	8532	47°25'	11°08'
HIRSCHBACHSEITE	SLP	M87249	5017	50°59'	8°36'	HIRSCHBICHLKLAUS-GR.	STRM	UN3471	8442	47°34'	12°47'
HIRSCHBACHSRAIN	FRST	NA2162	5721	50°13'	9°17'	HIRSCHBIEGEL	FRST	NV0705	7220	48°48'	9°06'
HIRSCHBÄDER	FRST	MU3000	8114	47°51'	8°04'	HIRSCHBLÖSE	FRST	MV6343	6817	49°08'	8°29'
HIRSCHBCH.	STRM	UQ5119	7043	48°54'	12°58'	HIRSCHBUCKSGRUND	VAL	NC9244	4128	51°53'	10°20'
HIRSCHBERG	MDW	MU6423	7917	48°04'	8°31'	HIRSCHBORN	FRST	NA1945	5921	50°03'	9°16'
HIRSCHBERG	HILL	QU6630	7833	48°06'	11°14'	HIRSCHBURN	SPRG	NA2967	5722	50°15'	9°25'
HIRSCHBERG	MT	QT0282	8336	47°40'	11°41'	HIRSCHBORN	FRST	LA5724	6108	49°51'	7°01'
HIRSCHBERG	HILL	UQ2234	6941	49°02'	12°34'	HIRSCHBR.	SPRG	MU7327	7917	48°06'	8°38'
HIRSCHBERG	FARM	UQ2234	6941	49°02'	12°34'	HIRSCHBR.	WELL	NV6556	6725	49°15'	9°53'
HIRSCHBERG	POPL	UQ2332	6941	49°01'	12°35'	HIRSCHBR.	WELL	PC2338	4230	51°47'	10°47'
HIRSCHBERG	BLOG	M80388	4611	51°20'	7°37'	HIRSCHBR.	WELL	MU8314	8018	47°59'	8°46'
HIRSCHBERG	POPL	OU1812	8037	47°55'	11°55'	HIRSCHBR.	WELL	MV5823	7016	48°57'	8°26'
HIRSCHBERG	MT	LV7261	6709	49°17'	7°14'	HIRSCHBR.	WELL	MA1338	6012	49°59'	7°47'
HIRSCHBERG	FARM	UP0015	8039	47°57'	12°19'	HIRSCHBR.	WELL	NV6902	7225	48°46'	9°56'
HIRSCHBERG	MT	NU9282	7427	48°35'	10°15'	HIRSCHBR.	SPRG	UQ0749	6840	49°10'	12°21'
HIRSCHBERG	MT	PT7180	8333	47°39'	11°17'	HIRSCHBR.	SPRG	NV5932	6924	49°02'	9°49'
HIRSCHBERG	MT	NV9042	6827	49°07'	10°14'	HIRSCHBR.	WELL	NV2809	7122	48°50'	9°23'
HIRSCHBERG	HILL	PV9380	6535	49°26'	11°40'	HIRSCHBR.	SO	MU3939	7715	48°12'	8°11'
HIRSCHBERG	MT	PV9077	6535	49°25'	11°37'	HIRSCHBR.	SPRG	NV4556	6723	49°15'	9°37'

NAME	DESIGNATION	GRID REF.	SHEET NO.	LAT.	LONG.	NAME	DESIGNATION	GRID REF.	SHEET NO.	LAT.	LONG.
HIRSCHBR.-GR.	GRGE	NA3620	6123	49°50'	9°30'	HIRSCHEGGER WEIHER	MDW	NU3910	8023	47°56'	9°31'
HIRSCHBR.MÄTTL	BLDG	MT4791	8215	47°46'	8°17'	HIRSCHEL	AN	NV5852	6724	49°13'	9°48'
HIRSCHBRONN	POPL	NU7216	8025	48°00'	9°58'	HIRSCHEL	AN	NV0731	6920	49°02'	9°06'
HIRSCHBRONN	POPL	NV6266	6625	49°21'	9°51'	HIRSCHEL	FRST	NV0684	6420	49°30'	9°05'
HIRSCHBRONN	POPL	PV1961	6729	49°17'	10°38'	HIRSCHELER	FRST	NU6153	7624	48°20'	9°49'
HIRSCHBRUCH	FRST	MA0050	5911	50°06'	7°36'	HIRSCHELGRABEN	DTCH	NB4620	5223	50°44'	9°39'
HIRSCHBRUCH	FRST	M85995	4516	51°24'	8°25'	HIRSCHELSMÜHLE	MILL	LV7496	6309	49°36'	7°16'
HIRSCHBRÜCKE	SO	NU3342	7722	48°14'	9°26'	HIRSCHEN	AN	MU7657	7618	48°22'	8°47'
HIRSCHBRUNN	POPL	PA2717	6230	49°47'	10°46'	HIRSCHEN	AN	MU8454	7618	48°20'	8°47'
HIRSCHBRUNN	FRST	UR1018	6240	49°47'	12°22'	HIRSCHEN	AN	MU3132	7822	48°08'	9°25'
HIRSCHBRUNN-B.	POPL	PV1529	6929	49°00'	10°34'	HIRSCHEN	AN	MU9700	8119	47°51'	8°58'
HIRSCHBRUNN-B.	STRM	UQ1555	6740	49°13'	12°28'	HIRSCHEN-B.	MT	NB8678	4725	51°15'	9°58'
HIRSCHBRUNNEN	SPRG	MU5991	7310	48°40'	8°26'	HIRSCHEN-B.	HILL	LA7052	5809	50°06'	7°11'
HIRSCHBRUNNEN	FRST	MU5791	7316	48°40'	8°25'	HIRSCHEN-W.	MDW	UQ6714	7145	48°52'	13°11'
HIRSCHBRUNNEN	FRST	MT9989	8219	47°45'	8°59'	HIRSCHENBÄCHEN	FRST	UQ1091	6440	49°32'	12°22'
HIRSCHBRUNNEN	SPRG	NA9196	5427	50°30'	10°17'	HIRSCHENBAUM	FRST	PA7100	6334	49°38'	11°22'
HIRSCHBRUNNEN	FRST	MT1273	8313	47°36'	7°50'	HIRSCHENBERG	POPL	VP0796	7248	48°43'	13°44'
HIRSCHBRUNNEN	PUND	PUY417	8035	47°59'	11°36'	HIRSCHENBERG	AN	NU6423	7925	48°03'	9°52'
HIRSCHBRUNNEN	SPRG	MU5489	7316	48°39'	8°23'	HIRSCHENBERG	POPL	VP0694	7348/49	48°41'	13°43'
HIRSCHBRUNNEN	FRST	NU1019	7920	48°01'	9°08'	HIRSCHENBERG	POPL	VP0991	7348/49	48°40'	13°46'
HIRSCHBRUNNEN	WELL	MU3939	7715	48°12'	8°11'	HIRSCHENBERG	AN	NU6140	7724	48°13'	9°49'
HIRSCHBRUNNEN	SPRG	MV9099	6319	49°39'	8°52'	HIRSCHENBERG	AN	NA5605	6324	49°42'	9°47'
HIRSCHBRUNNEN	WELL	MU9965	7519	48°26'	8°59'	HIRSCHENBÖHL	AN	MV5712	6216	48°52'	8°25'
HIRSCHBRUNNEN WEG	ROAD	MU5213	8016	47°58'	8°22'	HIRSCHENBÜCKKÖPFLE	ROCK	MT2597	8114	47°49'	8°00'
HIRSCHBRUNNEN-GR.	DTCH	PV6186	6433	49°30'	11°13'	HIRSCHENBÜHL	POPL	UQ0746	6840	49°08'	12°21'
HIRSCHBRUNNENBÄCHLE	STRM	MT4688	8215	47°45'	8°17'	HIRSCHENFELD	AN	MU5803	8116	47°53'	8°26'
HIRSCHBRUNNER GER.	ROAD	PU7838	7834	48°10'	11°23'	HIRSCHENGARTEN	FRST	PA9333	6036	49°55'	11°41'
HIRSCHBRUNNER GRUND	VAL	PV8119	7034	48°54'	11°28'	HIRSCHENGRUBE	VAL	PA7102	6334	49°39'	11°22'
HIRSCHBRUNNER-GER.	ROAD	PU9517	8035	47°59'	11°37'	HIRSCHENHALDE	FRST	MU3307	8014	47°55'	8°06'
HIRSCHBRÜNNLE	FRST	MT1582	8313	47°41'	7°52'	HIRSCHENHNS.	POPL	PU7568	7534	48°26'	11°22'
HIRSCHBRÜNNLEIN	STRM	PV4795	6432	49°35'	11°02'	HIRSCHENHÜBEL	MT	LV5971	6608	49°22'	7°04'
HIRSCHBRUNSTSCHLAG	FRST	MV5732	6916	49°02'	8°25'	HIRSCHENKLINGE	GRGE	NA5604	6324	49°41'	9°47'
HIRSCHBUCH	FARM	UP3215	8042	47°58'	12°45'	HIRSCHENKUPF.	FRST	PV5979	6533	49°27'	11°11'
HIRSCHBÜCHERL	MONU	UQ2276	6541	49°25'	12°33'	HIRSCHENKOPF	MT	UQ5617	7144	48°53'	13°02'
HIRSCHBUCK	AN	NA5604	6324	49°41'	9°47'	HIRSCHENLACHE	WELL	UN3570	8442	47°34'	12°49'
HIRSCHBUCK	FRST	NV7217	7025	48°54'	9°59'	HIRSCHENLACK	POND	UN3689	8242	47°44'	12°49'
HIRSCHBUCK	HILL	PV1432	6929	49°02'	10°34'	HIRSCHENLACKE	FRST	VQ0411	7148	48°51'	13°41'
HIRSCHBUCKEL	FRST	NU0295	7220	48°42'	9°02'	HIRSCHENLAHNER GR.	DTCH	PT9879	8335	47°38'	11°38'
HIRSCHBUCKEL	MT	UQ1231	6940	49°00'	12°26'	HIRSCHENLECK	FRST	MT0468	8412	47°33'	7°43'
HIRSCHBÜGEL	FRST	TUB265	6638	49°18'	12°00'	HIRSCHENLECKE	FRST	UQ3467	6642	49°20'	12°45'
HIRSCHBÜGEL	HILL	UQ1449	6840	49°10'	12°27'	HIRSCHENLECKEN	FRST	UQ5618	7044	48°54'	13°02'
HIRSCHBÜHEL	MT	PT6561	8535	47°29'	11°11'	HIRSCHENLEITE	SLP	QA1219	6237	49°47'	11°57'
HIRSCHBÜHEL	MT	PT5164	8432	47°31'	11°01'	HIRSCHENLOH	MDW	MT0371	8412	47°35'	7°43'
HIRSCHBÜHELGRÜCKEN	RDGE	PT5264	8432	47°31'	11°01'	HIRSCHENMARTER	SHR	UQ0815	7140	48°51'	12°23'
HIRSCHBÜHL	HILL	PU7019	7933	48°00'	11°17'	HIRSCHENNRANGEN	HILL	PV6285	6433	49°30'	11°14'
HIRSCHBÜHL	FRST	MU3020	7914	48°02'	8°04'	HIRSCHENNRANGEN	FRST	PV6285	6533	49°30'	11°14'
HIRSCHBÜHL	AN	MU2949	7714	48°17'	8°02'	HIRSCHENSCHLAG	FRST	TR8521	6138	49°48'	12°01'
HIRSCHBÜHL	FRST	MU3606	8014	47°54'	8°08'	HIRSCHENSCHLAG	FRST	PA2635	6030	49°57'	10°46'
HIRSCHBÜHL	FARM	MU5738	7816	48°12'	8°25'	HIRSCHENSEUGEN	AN	OV0168	6636	49°20'	11°46'
HIRSCHBÜHL	FRST	MU4404	8115	47°53'	8°15'	HIRSCHENSPR., GR.	STRM	PV5485	6432	49°30'	11°08'
HIRSCHBÜHL	FRST	MU8531	7818	48°08'	8°48'	HIRSCHENSBRUNG	FARM	MT8975	8319	47°38'	8°51'
HIRSCHBÜHL	MDW	MV5906	6216	48°48'	8°26'	HIRSCHENSBRUNG	FARM	MT9573	8319	47°37'	8°56'
HIRSCHBÜHL	HILL	PV7373	6634	49°23'	11°23'	HIRSCHENSBRUNG	FRST	UQ0234	6949	49°02'	12°17'
HIRSCHBÜHL	AN	MU6545	7717	48°15'	8°32'	HIRSCHENSBRUNG	MONU	UQ1835	7837	48°08'	11°56'
HIRSCHBÜHL	HILL	PA4104	6331	49°40'	10°57'	HIRSCHENSBRUNG	ROCK	QA1340	6037	49°58'	11°58'
HIRSCHBÜHL	AN	MT1486	8213	47°43'	7°51'	HIRSCHENSBRUNG	AN	UQ0917	7140	48°53'	12°23'
HIRSCHBÜHL	FRST	MU4622	7915	48°03'	8°17'	HIRSCHENSBRUNG GERÄUMT	ROAD	QU1935	7837	48°08'	11°57'
HIRSCHBÜHL	HILL	UQ1580	6540	49°27'	12°27'	HIRSCHENSBRUNGGR.	DTCH	PV5485	6532	49°30'	11°08'
HIRSCHBÜHL	HILL	PA4659	5832	50°10'	11°02'	HIRSCHENSTADEL	FRST	TO9689	6439	49°31'	12°11'
HIRSCHBÜHL	FARM	PT1379	8329	47°39'	10°30'	HIRSCHENSTEIN	MT	UN0425	7043	48°57'	12°52'
HIRSCHBÜHL	FRST	MT9190	8214	47°46'	8°53'	HIRSCHENSTEIN	RÜCK	UN0192	8240	47°45'	12°20'
HIRSCHBÜHL	AN	MT8593	8218	47°47'	8°48'	HIRSCHENSTUBE	FRST	UQ0838	6937	49°04'	11°51'
HIRSCHBÜHL	FARM	PT2890	8230	47°45'	10°43'	HIRSCHENTAL	VAL	NU2767	7522	48°27'	9°22'
HIRSCHBURG	RUIN	MV7682	6518	49°29'	8°40'	HIRSCHENTAL	VAL	NU1255	7620	48°21'	9°10'
HIRSCHBURG	BLDG	LB7315	5309	50°40'	7°12'	HIRSCHENTAL	FRST	NU0158	7620	48°22'	9°01'
HIRSCHBURREN	FRST	NV8101	7226	48°45'	10°06'	HIRSCHENTAL	VAL	MU9823	7919	48°04'	8°58'
HIRSCHBUSCH	FRST	LV9357	6711	49°15'	7°32'	HIRSCHENTEMPEL	MT	UQ4276	6642	49°22'	12°49'
HIRSCHUELL	VAL	LV7361	6709	49°17'	7°15'	HIRSCHENTRÄNKE	POND	TU8249	6836	49°09'	12°01'
HIRSCHUELLE	VAL	MV2197	6313	49°37'	7°55'	HIRSCHENWANG	AN	PU5631	7832	48°07'	11°06'
HIRSCHDELT	VAL	KV9893	6403	49°33'	6°13'	HIRSCHEN	FARM	NT5163	8224	47°42'	9°41'
HIRSCHDOBL	FARM	UP4352	7643	48°18'	12°53'	HIRSCHES	BLDG	MU5416	8024	48°00'	9°43'
HIRSCHDORF	POPL	NT9791	8227	47°46'	10°17'	HIRSCHESCH	MUW	NU4908	8024	47°55'	9°40'
HIRSCHDUER	FRST	NV0200	7220	48°45'	9°02'	HIRSCHFELD	POPL	NA8533	6027	49°57'	10°11'
HIRSCHECK	RDGE	UN3580	8342	47°39'	12°48'	HIRSCHFELD	AN	LV6089	6408	49°32'	7°04'
HIRSCHECK	PEAK	UN2683	8342	47°41'	12°41'	HIRSCHFELD	AN	LV8941	6410	49°34'	7°28'
HIRSCHECK	MT	UN4376	8343	47°37'	12°55'	HIRSCHFELD	POPL	PA6687	5534	50°25'	11°20'
HIRSCHECK	PEAK	NT8348	8626	47°23'	10°06'	HIRSCHFELD	POPL	LA7229	6009	49°54'	7°13'
HIRSCHECK	AN	NU5179	7424	48°34'	9°41'	HIRSCHFELD	AN	NU9499	7227	48°44'	10°17'
HIRSCHECK	FRST	PU0352	7628	48°19'	10°23'	HIRSCHFELD	AN	NV1654	6721	49°14'	9°13'
HIRSCHECK	SO	NU7998	7226	48°44'	10°04'	HIRSCHFELD	POPL	LA7328	6109	49°53'	7°14'
HIRSCHECK	BLDG	MU4175	7415	48°31'	8°12'	HIRSCHFELD	POPL	URO359	5839	50°09'	12°14'
HIRSCHEGG	POPL	NT8844	8627	47°21'	10°10'	HIRSCHFELD	AN	NV6449	6825	49°11'	9°53'
HIRSCHEGG	POPL	NU3911	8023	47°57'	9°31'	HIRSCHFELDBERG	AN	NV8721	7027	48°56'	10°11'
							ROGE	PU0249	7728	48°17'	10°22'

NAME	DESIGNATION	GRID REF.	SHEET NO.	LAT.	LONG.	NAME	DESIGNATION	GRID REF.	SHEET NO.	LAT.	LONG.
HIRSCHFELDEN	POPL	NV5534	6924	49°03'	9°45'	HIRSCHHAM	FARM	UPI229	7940	48°05'	12°29'
HIRSCHFELDEN	POPL	P00149	7728	48°17'	10°22'	HIRSCHHANG	FRST	MV7976	6518	49°26'	8°43'
HIRSCHFELDER M.	MILL	LA7326	6109	49°52'	7°14'	HIRSCHHAU	FRST	MU5167	7516	48°27'	8°20'
HIRSCHFELDER REVIER	FRST	UR0159	5839	50°09'	12°13'	HIRSCHHAU	FRST	NV9212	7127	48°51'	10°15'
HIRSCHFELDER TOR	SQ	UR0060	5839	50°09'	12°12'	HIRSCHHAU	FRST	NU3846	7723	48°16'	9°31'
HIRSCHFELDERHOF	FARM	LV3594	6406	49°35'	6°43'	HIRSCHHAUSEN	POPL	P09477	7435	48°31'	11°38'
HIRSCHFELSEN	ROCK	MU3887	7315	48°38'	8°10'	HIRSCHHAUSEN	POPL	MA5294	5515	50°30'	8°19'
HIRSCHFELSEN	ROCK	MU2304	8113	47°53'	7°58'	HIRSCHHAUSEN	POPL	MA5294	5516	50°30'	8°19'
HIRSCHFELSEN	ROCK	MU2204	8113	47°53'	7°58'	HIRSCHHAUSEN WALD	FRST	MA5395	5416	50°30'	8°20'
HIRSCHFELSEN	ROCK	NU4556	7623	48°21'	9°37'	HIRSCHHAUSLE	BLOG	NU1062	7520	48°25'	9°08'
HIRSCHFELSEN	ROCK	MT2181	8313	47°41'	7°57'	HIRSCHHECKE	FRST	NA2310	6221	49°44'	9°19'
HIRSCHFELSEN	SO	LA5525	6107	49°52'	6°59'	HIRSCHHECKE	FRST	MA9136	6019	49°59'	8°52'
HIRSCHFELSEN	CL IF	MV0440	6812	49°06'	7°41'	HIRSCHHECKE	AN	MA5603	6316	49°41'	8°23'
HIRSCHFELSEN	CL IF	NU7694	7326	48°42'	10°02'	HIRSCHHECKEN	FRST	NA2300	6321	49°39'	9°19'
HIRSCHFELSEN	ROCK	MU4087	7315	48°38'	8°11'	HIRSCHHEIDE	FRST	PA7840	6034	49°59'	11°29'
HIRSCHFELSEN	ROCK	MU3447	7714	48°16'	8°07'	HIRSCHHEIDE	FRST	PA6822	6134	49°50'	11°20'
HIRSCHFELSEN HÜTTE	BLOG	MU3839	7715	48°12'	8°10'	HIRSCHHOF	EST	UV9331	6927	49°01'	10°16'
HIRSCHFENG-B.	OTCH	PT3765	8430	47°31'	10°49'	HIRSCHHOF	POPL	NU02973	6641	49°23'	12°38'
HIRSCHFLECK	AN	PA2370	5730	50°16'	10°44'	HIRSCHHOF	FARM	NE6686	1926	54°01'	10°01'
HIRSCHFLECKEN	AN	NU1161	7520	48°24'	9°09'	HIRSCHHOF	FARM	QV1267	6637	49°19'	11°55'
HIRSCHFUSSWEG	ROAD	UP3940	7843	48°12'	12°50'	HIRSCHHOF	POPL	NV7233	6925	49°03'	9°59'
HIRSCHGÄNGE	FRST	DA1113	6237	49°44'	11°56'	HIRSCHHOF	FARM	NV8211	7126	48°51'	10°07'
HIRSCHGARTEN	AN	MT7489	8217	47°45'	8°39'	HIRSCHHOF	FARM	T08148	6838	49°09'	12°00'
HIRSCHGARTEN	FRST	MV7007	7117	48°49'	8°35'	HIRSCHHÖHE	AN	NV8857	6725	49°16'	9°56'
HIRSCHGARTEN	PARK	MA6865	5717	50°14'	8°33'	HIRSCHHÖHE	FRST	NA3535	6022	49°58'	9°29'
HIRSCHGARTEN	AN	MT2375	8313	47°37'	7°59'	HIRSCHHÖHL	ROAC	MV7646	6818	49°10'	8°40'
HIRSCHGARTEN	AN	PV6423	7933	48°02'	11°12'	HIRSCHHÖHL	MT	MB6023	5216	50°45'	8°26'
HIRSCHGARTEN	FRST	MA7728	6018	49°54'	8°41'	HIRSCHHOLM	FARM	NF1979	1121	54°51'	9°18'
HIRSCHGARTEN	PARK	PUB736	7835	48°09'	11°31'	HIRSCHHOLM	FARM	NF3167	1222	54°45'	9°29'
HIRSCHGÄRTLE	FRST	MV6703	7217	48°47'	8°33'	HIRSCHHOLZ-KPF.	MT	LV1993	6405	49°34'	6°30'
HIRSCHGASSE	VAL	MV7974	6518	49°25'	8°43'	HIRSCHHÖLZLEIN	FRST	NA5704	6324	49°41'	9°47'
HIRSCHGEHEGE	FRST	N05828	3325	52°36'	9°52'	HIRSCHHORN	POPL	UP3359	7642	48°22'	12°45'
HIRSCHGEHEGE	FRST	N05827	3425	52°35'	9°52'	HIRSCHHORN	POPL	MV0486	6412	49°31'	7°40'
HIRSCHGERÄUMT	ROAD	PU4349	7731	48°17'	10°56'	HIRSCHHORN	POPL	MV9277	6519	49°27'	8°53'
HIRSCHGESPRENG	FRST	U08234	6946	49°03'	13°23'	HIRSCHHORNBERG	FRST	MV9374	6519	49°25'	8°54'
HIRSCHGESPRENG	FRST	U08234	6946	49°03'	13°23'	HIRSCHHÖRNER	FRST	PC2021	4330	51°38'	10°44'
HIRSCHGOSS	FRST	MA3963	5714	50°13'	8°09'	HIRSCHHÖRNER	ROCK	PC1039	4229	51°47'	10°36'
HIRSCHGOTHER-B.	SLP	LV4795	6407	49°35'	6°53'	HIRSCHHÖRNER HÖHE	MTS	MV9587	6419	49°32'	8°56'
HIRSCHGRABEN	STRM	MU5400	8116	47°51'	8°23'	HIRSCHHÖRNER HÖHE	MTS	MV9484	6419	49°30'	8°55'
HIRSCHGRABEN	VAL	MU7430	7817	48°07'	8°39'	HIRSCHHÖRNER SCHLAG	FRST	MV8266	6618	49°21'	8°45'
HIRSCHGRABEN	AN	NV1615	7121	48°53'	9°13'	HIRSCHHÖRNER-K.	ROGE	MV0587	6412	49°32'	7°41'
HIRSCHGRABEN	DTCH	MU7180	7417	48°34'	8°37'	HIRSCHHÖRNHALS	FRST	MV9376	6519	49°26'	8°54'
HIRSCHGRABEN	AN	NV3149	6722	49°14'	9°26'	HIRSCHHÖRNLE	MT	PT8672	8434	47°34'	11°28'
HIRSCHGRAIN	MDW	PV9117	7135	48°53'	11°37'	HIRSCHHÖRNLE	FRST	MU1840	7713	48°12'	7°54'
HIRSCHGRASLOCH	FRST	MV6002	7216	48°46'	8°28'	HIRSCHHÖRNLEKOPF	MT	PT8077	8334	47°37'	11°24'
HIRSCHGREUT	AN	NV4932	6924	49°02'	9°40'	HIRSCHHÖRNLE	POPL	P09376	7435	48°30'	11°37'
HIRSCHGRUHR KÖPF	MT	OT1688	8237	47°43'	11°53'	HIRSCHHÜLBE	PONO	NV7201	7225	48°45'	9°59'
HIRSCHGRUBEN KÖPFCHEN	MT	MB5614	5316	50°41'	8°23'	HIRSCHHÜLBE	PONO	NU7098	7225	48°44'	9°57'
HIRSCHGRUND	AN	MV4513	7115	48°52'	8°15'	HIRSCHHÜLBE	PONO	NU2338	7721	48°12'	9°19'
HIRSCHGRUND	FRST	MV4413	7115	48°52'	8°14'	HIRSCHHÜLLE	MDW	NU5968	7524	48°28'	9°48'
HIRSCHGRUND	FRST	MV7965	6618	49°20'	8°43'	HIRSCHHÜTTE	BLDG	NU7502	8126	47°52'	10°00'
HIRSCHGRUND	VAL	PV5914	7133	48°51'	11°10'	HIRSCHKAMMER	FRST	NB0364	4820	51°08'	9°02'
HIRSCHGRUND	FRST	NA0639	5920	50°00'	9°05'	HIRSCHKANAL	CNAL	MV5838	6916	49°06'	8°26'
HIRSCHGRUND	VAL	NA2952	5822	50°07'	9°25'	HIRSCHKANAL	CNAL	MV6033	6916	49°03'	8°27'
HIRSCHGRUND	VAL	MB9233	5119	50°51'	8°53'	HIRSCHKAPPE	VAL	NC9845	4128	51°51'	10°25'
HIRSCHGRUND	VAL	PC1124	4329	51°39'	10°36'	HIRSCHKAPPE	VAL	PC0134	4228	51°45'	10°28'
HIRSCHGRUND	FRST	MU5789	7316	48°39'	8°25'	HIRSCHKÄULEN	FRST	LA6123	6108	49°51'	7°04'
HIRSCHGRUND	FRST	MA2949	5914	50°05'	8°01'	HIRSCHKELLER	BLOG	NV4325	7023	48°59'	9°35'
HIRSCHGRUND	VAL	NU0129	3320	52°37'	9°01'	HIRSCHKLINGE	GRGE	NV5124	7024	48°58'	9°42'
HIRSCHGRUND	VAL	HU5051	7615	48°19'	8°20'	HIRSCHKLINGE	VAL	NV8112	7126	48°51'	10°06'
HIRSCHGRUNDAALPEN	BLOG	NT8660	8526	47°29'	10°08'	HIRSCHKLINGE	FRST	MU6099	7216	48°45'	8°28'
HIRSCHGRUNDALEIN	FARM	PA7841	6034	50°00'	11°29'	HIRSCHKLINGE	VAL	NV6419	7025	48°55'	9°52'
HIRSCHGRUNDALEIN	BLOG	NT8250	8526	47°24'	10°05'	HIRSCHKLINGE	VAL	NV4737	6923	49°05'	9°38'
HIRSCHH.	BLDG	MV7264	6617	49°20'	8°37'	HIRSCHKLINGS-B.	STRM	NA1830	6021	49°55'	9°15'
HIRSCHH.HOF	FARM	MV0485	6412	49°31'	7°40'	HIRSCHKNOCK	AN	PA3732	6031	49°55'	10°55'
HIRSCHHAAAG	MDW	MV9496	6319	49°37'	8°55'	HIRSCHKOFEN	POPL	UO1710	7141	48°49'	12°31'
HIRSCHHAAAG	FRST	NV0271	6620	49°23'	9°02'	HIRSCHKOPF	MT	UO8621	7046	48°56'	13°26'
HIRSCHHAAAG	FRST	NV4636	6923	49°04'	9°38'	HIRSCHKOPF	HILL	LV7058	6709	49°16'	7°13'
HIRSCHHAAAG	FRST	NB4374	4723	51°13'	9°37'	HIRSCHKOPF	FRST	NU0016	7920	48°00'	9°00'
HIRSCHHAGEN	POPL	NB4875	4724	51°13'	9°41'	HIRSCHKOPF	FRST	MU5572	7416	48°30'	8°23'
HIRSCHHAGEN	POND	NB5075	4724	51°13'	9°43'	HIRSCHKOPF	MT	MB5937	5116	50°53'	8°25'
HIRSCHHAGENER TEICHE	FARM	PA9849	5936	50°04'	11°46'	HIRSCHKOPF	HILL	NA2535	6022	49°58'	9°21'
HIRSCHHALOE	MDW	NU6954	7625	48°20'	9°56'	HIRSCHKOPF	MT	NU0458	7620	48°22'	9°03'
HIRSCHHALOE	SLP	MV0864	6612	49°19'	7°44'	HIRSCHKOPF	FRST	MU2003	8113	47°52'	7°56'
HIRSCHHALOE	AN	NU3365	7522	48°26'	9°27'	HIRSCHKOPF	FRST	MU5571	7516	48°29'	8°23'
HIRSCHHALOE	FRST	NU0075	7420	48°32'	9°00'	HIRSCHKOPF	FRST	MU9012	8019	47°58'	8°52'
HIRSCHHALOE	FRST	NU8496	7226	48°43'	10°08'	HIRSCHKOPF	FRST	MV7790	6418	49°34'	8°41'
HIRSCHHALOE	AN	NU7634	7226	48°42'	10°02'	HIRSCHKOPF	FRST	MU5979	7416	48°34'	8°26'
HIRSCHHALOE	FRST	HU4175	7415	48°31'	8°12'	HIRSCHKOPF	MT	PC1248	4129	51°52'	10°38'
HIRSCHHALOE	FRST	MU9975	7419	48°32'	8°59'	HIRSCHKOPF	FRST	NV0296	6320	49°37'	9°02'
HIRSCHHALOE	AN	NU7694	7326	48°42'	10°02'	HIRSCHKOPF	MT	MU4075	7415	48°31'	8°11'
HIRSCHHALOE	FRST	NU1443	7721	48°14'	9°11'	HIRSCHKOPF	FRST	MT1389	8213	47°45'	7°50'
HIRSCHHALDEN	FRST	MU6617	7917	48°00'	8°32'	HIRSCHKOPF	FRST	NU3567	7522	48°27'	9°28'
HIRSCHHALM	FARM	UP3210	8042	47°55'	12°45'	HIRSCHKOPF	FRST	MU6285	7316	48°37'	8°29'

NAME	DESIGNATION	GRID REF.	SHEET NO.	LAT.	LONG.	NAME	DESIGNATION	GRID REF.	SHEET NO.	LAT.	LONG.
HIRSCHKOPF	FRST	MU5990	7316	48°40'	8°26'	HIRSCHMORGEN	AN	MV7766	6618	49°21'	8°41'
HIRSCHKOPF	MT	M86408	5317	50°37'	8°29'	HIRSCHMÖSER	FRST	MU2726	7914	48°05'	8°01'
HIRSCHKÖPFCHEN	HILL	N82194	4521	51°24'	9°18'	HIRSCHMÜHLE	MILL	MU6534	7817	48°09'	8°32'
HIRSCHKÖPFE	ROGE	NC3588	3723	52°14'	9°31'	HIRSCHMÜHLE	MILL	QA0309	6236	49°42'	11°49'
HIRSCHKÜPPEL	HILL	MA5489	5516	50°27'	8°21'	HIRSCHMÜHLE	POPL	UV6307	7125	48°49'	9°52'
HIRSCHKRUG	FARM	PE2817	2631	53°23'	10°56'	HIRSCHMÜHLE	MILL	UR0459	5839	50°09'	12°16'
HIRSCHKUPPE	HILL	N84610	5323	50°38'	9°49'	HIRSCHNAGEL	CLIF	TN8287	8238	47°42'	12°05'
HIRSCHKUPPE /ARENSBERG/	MT	NC0785	3720	52°13'	9°06'	HIRSCHNAUER WALD	POPL	MU4675	7415	48°31'	8°16'
HIRSCHLACH	FRST	UN5479	8344	47°39'	13°04'	HIRSCHNEUSES	POPL	PV2178	6530	49°27'	10°40'
HIRSCHLACH	FRST	MU5689	7316	48°39'	8°24'	HIRSCHÖD	BLDG	UQ7917	7146	48°54'	13°21'
HIRSCHLACH	FRST	MU5085	7315	48°37'	8°19'	HIRSCHOTTEN	MDW	NT0983	8220	47°42'	9°07'
HIRSCHLACH	POPL	PV2249	6830	49°11'	10°40'	HIRSCHPARK	FRST	M81540	5012	50°54'	7°47'
HIRSCHLACHE	FRST	PV8416	7135	48°52'	11°31'	HIRSCHPERT-8.	MT	UU4044	6842	49°08'	12°49'
HIRSCHLACHE	POND	PT4168	8431	47°33'	10°52'	HIRSCHPFAO	ROAO	MV2158	6713	49°16'	7°55'
HIRSCHLACHE	POND	PT5755	8532	47°26'	11°05'	HIRSCHPFAU	FRST	NA7123	6125	49°51'	9°54'
HIRSCHLACHE	SO	NU2574	7422	48°31'	9°20'	HIRSCHPL.	MONU	MA7213	6217	49°46'	8°37'
HIRSCHLACHE	SO	PT9074	8435	47°35'	11°32'	HIRSCHPLAN	AN	MU3160	7622	48°23'	9°25'
HIRSCHLACHE	PONO	QT1577	8337	47°37'	11°52'	HIRSCHPLAN	FRST	NU3993	7329	48°41'	9°32'
HIRSCHLACHE	PONO	OT1083	8336	47°40'	11°48'	HIRSCHPLAN	FRST	NU2882	7422	48°35'	9°23'
HIRSCHLACHE	FRST	QT0383	8336	47°40'	11°42'	HIRSCHPLATTE	AN	MV7464	6617	49°20'	8°38'
HIRSCHLACHE	FRST	UN5180	8344	47°39'	13°01'	HIRSCHPLATTE	FRST	MU7967	6618	49°21'	8°43'
HIRSCHLACHE	FRST	MU3841	7715	48°13'	8°10'	HIRSCHPLATTE	AN	NV5855	6724	49°15'	9°48'
HIRSCHLACHE	FRST	MU4078	7415	48°33'	8°11'	HIRSCHPLATZ	FRST	MU4810	8015	47°56'	8°18'
HIRSCHLACHE	FRST	MU4777	7415	48°33'	8°17'	HIRSCHPLATZ	FRST	MU4807	8015	47°55'	8°18'
HIRSCHLACHE	GRGE	NU3571	7522	48°29'	9°28'	HIRSCHPLATZ	AN	NU3169	7522	48°28'	9°25'
HIRSCHLACHER ALLEE	ROAO	MU7903	8118	47°53'	8°43'	HIRSCHPLEY	POPL	KB9424	5202	50°44'	6°05'
HIRSCHLACHSCHANZE	RUIN	MU3841	7715	48°13'	8°10'	HIRSCHPOINT	FARM	UP3248	7742	48°16'	12°44'
HIRSCHLACHWEG	ROAO	MU5086	7315	48°37'	8°19'	HIRSCHPOINT	FARM	TP9024	7939	48°05'	12°11'
HIRSCHLACKE	BLDG	TN7880	8338	47°38'	12°02'	HIRSCHPOINT	FARM	UN4474	8343	47°36'	12°55'
HIRSCHLACKEN	FRST	UO8121	7046	48°56'	13°23'	HIRSCHPOINT	FARM	UP2715	8042	47°58'	12°41'
HIRSCHLÄHNER	VAL	QT0879	8336	47°38'	11°46'	HIRSCHQUECLE	SPRG	MV7977	6518	49°27'	8°43'
HIRSCHLAINE	VAL	PT6774	8433	47°36'	11°13'	HIRSCHRAIN	FRST	MU1943	7713	48°14'	7°55'
HIRSCHLAND	AN	NU2498	7221	48°44'	9°20'	HIRSCHRAIN	AN	NV7301	7225	48°45'	9°59'
HIRSCHLANDBACH	STRM	NU0682	7420	48°35'	9°05'	HIRSCHRAIN	AN	NV7300	7225	48°45'	9°59'
HIRSCHLANDEN	POPL	NU0209	7120	48°50'	9°02'	HIRSCHRANG	FARM	MU4631	7815	48°08'	8°16'
HIRSCHLANDEN	POPL	MU9401	8119	47°52'	8°55'	HIRSCHRANGEN	FRST	PA4128	6131	49°53'	10°58'
HIRSCHLANDEN	POPL	NV3680	6523	49°28'	9°30'	HIRSCHRANGEN	SLP	QA0543	5937	50°00'	11°52'
HIRSCHLÄNDER	AN	MV7085	6417	49°31'	8°35'	HIRSCHRAUFE	FRST	MV7166	6617	49°21'	8°36'
HIRSCHLÄNDER	MUW	NU0682	7420	48°35'	9°05'	HIRSCHRAUFE	FRST	N80558	4920	51°04'	9°04'
HIRSCHLÄNDER	AN	MU8775	7418	48°32'	8°43'	HIRSCHRAUFE	FRST	TR9658	5838	50°08'	12°08'
HIRSCHLANDER HÖHE	AN	NV7581	6522	49°29'	9°29'	HIRSCHREIT	FARM	UP3128	7942	48°05'	12°44'
HIRSCHLANDER HÖHE	AN	NV3584	6422	49°30'	9°29'	HIRSCHREUTE	FRST	UV4327	7023	49°00'	9°35'
HIRSCHLATT	POPL	NT3882	8323	47°41'	9°31'	HIRSCHREUTE	FRST	NV7325	7026	48°58'	10°00'
HIRSCHLAUF	FRST	NU3343	7722	48°14'	9°26'	HIRSCHREUTE	FRST	NV5523	7024	48°57'	9°45'
HIRSCHLAUF	AN	MV4493	6415	49°35'	8°14'	HIRSCHREUTE	FRST	NV4327	6923	49°00'	9°35'
HIRSCHLAUF	FRST	MV9205	7219	48°48'	8°53'	HIRSCHREUTE	FRST	MV6827	7025	48°59'	9°56'
HIRSCHLE	MUW	MU8223	7918	48°04'	8°46'	HIRSCHREUTE	AN	NV6426	7025	48°59'	9°52'
HIRSCHLE	AN	NU5235	7824	48°10'	9°42'	HIRSCHREUTH	FRST	UO7702	7245	48°45'	13°20'
HIRSCHLE	MDW	MU8130	7818	48°07'	8°44'	HIRSCHREUTH	FARM	UO7702	7246	48°45'	13°20'
HIRSCHLE	AN	NV5461	6624	49°18'	9°44'	HIRSCHRICHT	FARM	PV8577	6535	49°25'	11°37'
HIRSCHLECK	FRST	UP2407	8141	47°53'	12°39'	HIRSCHRUO	FRST	N86630	5125	50°49'	9°56'
HIRSCHLECKE	SO	PV4893	6432	49°34'	11°03'	HIRSCHROTT	FARM	L81303	5404	50°33'	6°22'
HIRSCHLECKE	FRST	UO2028	7041	48°59'	12°32'	HIRSCHRUHAIN	FRST	NA3339	5922	50°00'	9°28'
HIRSCHLECKE	FRST	PA6891	5534	50°27'	11°22'	HIRSCHSCHALLE	FRST	PAB321	6135	49°49'	11°32'
HIRSCHLECKE	FRST	MU6289	7316	48°39'	8°29'	HIRSCHSCHALLE	AN	MU6941	7725	48°13'	9°56'
HIRSCHLECKE	FRST	PV9591	6436	49°32'	11°42'	HIRSCHSCHALLE	HILL	M88384	4618	51°18'	8°46'
HIRSCHLECKE	FRST	NV4321	7023	48°56'	9°35'	HIRSCHSCHLAD	AN	NV6965	6625	49°20'	9°57'
HIRSCHLECKE	FRST	PA8801	6335	49°38'	11°36'	HIRSCHSCHLAG	FRST	UQ8017	7146	48°54'	13°22'
HIRSCHLECKE	FRST	UR1605	6340	49°40'	12°27'	HIRSCHSCHLAG	FRST	NA2433	6022	49°57'	9°20'
HIRSCHLECKLOH	FRST	QA1312	6237	49°43'	11°58'	HIRSCHSCHNEISS	ROAD	N88822	5227	50°45'	10°15'
HIRSCHLEIN	FRST	MT5174	8316	47°37'	8°21'	HIRSCHSCHOL	FRST	MU6187	7316	48°38'	8°28'
HIRSCHLEITE	SLP	PA9015	6235	49°45'	11°38'	HIRSCHSPRENG	MT	UO8344	6946	49°03'	13°24'
HIRSCHLEITE	SLP	PA5214	6232	49°46'	11°07'	HIRSCHSPRUNG	ROCK	MU4265	7515	48°26'	8°13'
HIRSCHLEITEN	SLP	PV3270	6630	49°22'	10°49'	HIRSCHSPRUNG	AN	MV9912	7119	48°52'	8°59'
HIRSCHLER T.	POND	NC9439	4228	51°48'	10°22'	HIRSCHSPRUNG	ROCK	MU2610	8014	47°56'	8°01'
HIRSCHLEY	HILL	L81711	5304	50°37'	6°25'	HIRSCHSPRUNG	ROGE	MV1271	6612	49°23'	7°47'
HIRSCHLING	POPL	TO9353	6838	49°12'	12°10'	HIRSCHSPRUNG	ROCK	MT2080	8313	47°40'	7°56'
HIRSCHLING	POPL	UQ1013	7140	48°50'	12°25'	HIRSCHSPRUNG	FRST	N80363	4820	51°07'	9°02'
HIRSCHLINGER AU	MUW	UQ1013	7140	48°50'	12°25'	HIRSCHSPRUNG	FRST	MU6289	7316	48°39'	8°29'
HIRSCHLOCH	FRST	MU4079	7415	48°34'	8°11'	HIRSCHSPRUNG	ROAD	MA9738	6019	50°00'	8°58'
HIRSCHLOCH	FRST	MV5222	7016	48°57'	8°20'	HIRSCHSPRUNG	FRST	NC3009	4422	51°32'	9°26'
HIRSCHLOCH	AN	MV5018	7015	48°55'	8°19'	HIRSCHSPRUNG	FRST	LV5462	6707	49°18'	6°59'
HIRSCHLOCH	VAL	M87454	4917	51°02'	8°38'	HIRSCHSPRUNG	ROCK	PA9185	5636	50°23'	11°41'
HIRSCHLOCH	FRST	PA8285	5635	50°23'	11°34'	HIRSCHSPRUNG	HILL	NC1252	4021	51°55'	9°10'
HIRSCHLOCH-GR.	VAL	NA5719	6124	49°49'	9°47'	HIRSCHSPRUNG	FRST	MA3348	5914	50°05'	8°04'
HIRSCHLOCHSTRASZLE	ROAD	MV5120	7016	48°56'	8°20'	HIRSCHSPRUNG	FRST	N88015	5326	50°41'	10°08'
HIRSCHLÖH	FRST	QA1359	5837	50°09'	11°59'	HIRSCHSPRUNG	ROCK	PA6825	6134	49°51'	11°20'
HIRSCHLOHE	FRST	QA1026	6137	49°51'	11°55'	HIRSCHSPRUNG	SO	NT9354	8527	47°26'	10°14'
HIRSCHMANNSRUH	SO	NC4275	3823	52°07'	9°37'	HIRSCHSPRUNG	FRST	TR9656	5838	50°07'	12°08'
HIRSCHMARTER	FRST	OV0868	6637	49°20'	11°52'	HIRSCHSPRUNG	FRST	NU1863	7521	48°25'	9°14'
HIRSCHMATTEN	MDW	MU3120	7914	48°02'	8°04'	HIRSCHSPRUNG-T.	VAL	MU1071	6612	49°23'	7°46'
HIRSCHMATTEN	MDW	MU1018	7912	48°00'	7°47'	HIRSCHSPRUNGTECK	HILL	MV1071	6612	49°23'	7°46'
HIRSCHMÄTTE	FRST	MT0292	8212	47°46'	7°41'	HIRSCHSPRUNGST. IN	AN	MA7742	5918	50°02'	8°41'
HIRSCHMOOS	FRST	NT8450	8526	47°24'	10°07'	HIRSCHSTALL	AN	MC9710	4419	51°32'	8°58'

NAME	DESIGNATION	GRID REF.	SHEET NO.	LAT.	LONG.	NAME	DESIGNATION	GRID REF.	SHEET NO.	LAT.	LONG.
HIRSCHSTALLUNG	FRST	TR9032	6038	49°54'	12°04'	HIRSCHWÜRZLOCH	FRST	LV8365	6610	49°20'	7°23'
HIRSCHSTÄTT	FARM	TP9546	7739	48°14'	12°14'	HIRSCHZAUN	FRST	PV4471	6631	49°22'	10°59'
HIRSCHSTÄTT	FARM	QT0296	8236	47°47'	11°42'	HIRSCHZELL	POPL	PT3203	8129	47°52'	10°38'
HIRSCHSTEIG	ROAO	MU9822	7919	48°03'	8°58'	HIRSCHZUG	AN	MU5105	8016	47°54'	8°20'
HIRSCHSTEIG	AN	MU9444	7717	48°15'	8°35'	HIRSCHZUNGENGERN	FRST	PT4272	8431	47°35'	10°53'
HIRSCHSTEIN	SG	MV8312	7118	48°52'	8°46'	HIRSCHZWACKE	FRST	N84707	5324	50°37'	9°40'
HIRSCHSTEIN	FRST	NC0018	4320	51°37'	9°00'	HIRSE-B.	HILL	MC8504	4518	51°29'	8°47'
HIRSCHSTEIN	MT	UQ3482	6542	49°28'	12°43'	HIRSE-T.	POND	PC1017	4429	51°36'	10°35'
HIRSCHSTEIN	MT	M84027	5214	50°47'	8°09'	HIRSEN B.	FRST	MA9918	6119	49°49'	8°59'
HIRSCHSTEIN	CLIF	QA0382	5637	50°21'	11°52'	HIRSEN B.	STRM	NT3290	8222	47°46'	9°26'
HIRSCHSTEIN	HILL	QV0556	6736	49°13'	11°49'	HIRSENBERG	AN	MA3406	6214	49°42'	8°05'
HIRSCHSTEIN	FRST	MU5180	7416	48°34'	8°20'	HIRSENFLOSSE IFEN	STRM	LA4288	5506	50°25'	6°47'
HIRSCHSTEIN	FRST	MU5180	7416	48°34'	8°20'	HIRSENGARTEN	AN	NA0978	5620	50°21'	9°08'
HIRSCHSTEIN	MONU	NU0282	7420	48°35'	9°02'	HIRSENGEWANN	AN	MA8037	6018	49°59'	8°43'
HIRSCHSTEIN	HILL	M86936	5117	50°52'	8°34'	HIRSENKUPPEL	FARM	NE8398	1827	54°07'	10°16'
HIRSCHSTEIN	POPL	QV0543	6836	49°06'	11°49'	HIRSENMÜHLE	MILL	MA1589	5512	50°27'	7°48'
HIRSCHSTEIN	MT	UQ06917	7145	48°53'	13°13'	HIRSENPFAD	FRST	MA4069	5714	50°16'	8°10'
HIRSCHSTEINSLAI	VAL	MA6378	5616	50°21'	8°29'	HIRSENFÜCK	FRST	MA4739	5919	50°00'	8°58'
HIRSCHSTELLE	FRST	MU3425	7914	48°04'	8°07'	HIRSENWIESE	MDW	MA8845	5919	50°03'	8°50'
HIRSCHSTRASSE	FRST	MV8070	6618	49°23'	8°43'	HIRST	FARM	PU5090	7332	48°39'	11°02'
HIRSCHSTRASSE	ROAD	NT0796	8120	47°49'	9°05'	HIRST	FRST	LA3334	6006	49°56'	6°40'
HIRSCHSTRASSE	ROAD	N84097	4523	51°25'	9°35'	HIRST	AN	LV6079	6508	49°27'	7°04'
HIRSCHSTRÄSSE	ROAD	NV1751	6721	49°13'	9°14'	HIRSTEIN	POPL	LV6788	6409	49°32'	7°10'
HIRSCHSTRUT	FRST	MA3863	5714	50°13'	8°08'	HIRSWALD	AN	MU4627	7815	48°06'	8°17'
HIRSCHSUHLE	FRST	MA3750	5814	50°06'	8°07'	HIRT	AN	NV5454	6724	49°14'	9°44'
HIRSCHSUHLE	FRST	MC9047	4119	51°52'	8°51'	HIRT	AN	NT3280	8322	47°40'	9°26'
HIRSCHSUHLE	FRST	URO733	6039	49°55'	12°19'	HIRT-B.	STRM	PA9525	6136	49°51'	11°43'
HIRSCHSULZ	FRST	MU7777	7418	48°33'	8°41'	HIRT-B.	HILL	QV1570	6637	49°21'	11°58'
HIRSCHSULZ	FRST	MU5888	7316	48°39'	8°26'	HIRT-B.	HILL	QV1466	6637	49°18'	11°57'
HIRSCHT	MT	LA1403	6304	49°39'	6°25'	HIRT-GR.	UTCH	PJ6915	8033	47°58'	11°16'
HIRSCHTAL	VAL	NU7482	7426	48°35'	10°00'	HIRTJH.	STRM	QA0535	6037	49°56'	11°52'
HIRSCHTAL	VAL	NU7381	7425	48°35'	9°59'	HIRTANGERMÖLZ	FRST	PV4781	6536	49°27'	11°43'
HIRSCHTAL	VAL	NU7694	7326	48°42'	10°02'	HIRTBERG	HILL	PV4645	6836	49°08'	11°41'
HIRSCHTAL	AN	MV6525	7017	48°59'	8°31'	HIRTBERG	MT	PV9322	7035	48°55'	11°38'
HIRSCHTAL	VAL	NU8495	7226	48°42'	10°08'	HIRTBERG	HILL	TO9750	6839	49°10'	12°13'
HIRSCHTAL	VAL	M87975	4718	51°14'	8°42'	HIRTBERG	MT	QV0455	6736	49°13'	11°48'
HIRSCHTAL	VAL	QV0556	6736	49°13'	11°49'	HIRTOORF	FARM	QV1802	7237	48°44'	11°58'
HIRSCHTAL	FARM	NF7723	1627	54°21'	10°11'	HIRTE	AN	MU8165	7518	48°26'	8°44'
HIRSCHTAL	VAL	NT4787	8223	47°44'	9°38'	HIRTE	MDW	UR2739	6041	49°59'	12°35'
HIRSCHTAL	VAL	MV3566	6614	49°21'	8°07'	HIRTE	AN	NV6162	6625	49°18'	9°50'
HIRSCHTAL	VAL	NU3476	7422	48°32'	9°28'	HIRTEL	POPL	LV4968	6607	49°21'	6°55'
HIRSCHTAL	AN	NV9618	7027	48°54'	10°19'	HIRTELEGRUBE	BLDG	LV4968	6607	49°21'	6°55'
HIRSCHTALSATTEL	SOLE	PT9983	8335	47°40'	11°39'	HIRTELSDELLE	FRST	NA4244	5923	50°03'	9°35'
HIRSCHTALWEG	ROAD	MU6091	7316	48°40'	8°28'	HIRTEN	POPL	UR2635	7841	48°09'	12°40'
HIRSCHTANNEN	FRST	NA8455	5827	50°08'	10°11'	HIRTEN	FRST	LA0605	6303	49°40'	6°19'
HIRSCHTANZ	HILL	TR9941	6039	49°59'	12°11'	HIRTEN	POPL	LA6576	5008	50°19'	7°06'
HIRSCHTEICH	FRST	MU6995	7217	48°42'	8°35'	HIRTEN A.	AN	MA8105	6318	49°42'	8°44'
HIRSCHTHAL-M.	MILL	UQ0816	7146	48°53'	13°22'	HIRTEN B.	HILL	MA7509	6217	49°44'	8°39'
HIRSCHTHALER HÜBEL	FRST	LV3445	6806	49°08'	6°43'	HIRTEN WIESEN	MDW	MA8024	6118	49°52'	8°43'
HIRSCHTHÜRL	FARM	PU0638	7832	48°10'	11°09'	HIRTEN-B	HILL	UQ1660	6740	49°16'	12°28'
HIRSCHTRÄNKE	WELL	ME3117	2513	53°24'	7°58'	HIRTEN-B.	MT	MV0340	6812	49°06'	7°40'
HIRSCHTRIEB	FRST	MU6090	7316	48°40'	8°28'	HIRTEN-B.	HILL	PC2025	4330	51°40'	10°44'
HIRSCHVERWUNDT	FRST	MV4232	6915	49°02'	8°13'	HIRTEN-B.	HILL	PT6595	8233	47°47'	11°12'
HIRSCHW.	ROAD	NU3439	7722	48°12'	9°28'	HIRTEN-B.	MT	N81367	4821	51°09'	9°11'
HIRSCHWALD	FRST	LV7595	6409	49°36'	7°16'	HIRTEN-B.	STRM	PA4506	6332	49°41'	11°01'
HIRSCHWALD	POPL	QV0870	6637	49°21'	11°52'	HIRTEN-B.	HILL	PA7404	6334	49°40'	11°25'
HIRSCHWALD	FRST	MU5991	7316	48°40'	8°26'	HIRTEN-B.	HILL	UJ5442	6844	49°07'	13°00'
HIRSCHWALD	FRST	N88822	5227	50°45'	10°15'	HIRTEN-B.	MT	PV8296	6435	49°35'	11°31'
HIRSCHWAND	CLIF	UN4363	8443	47°30'	12°55'	HIRTEN-B.	HILL	PV8993	6435	49°34'	11°37'
HIRSCHWANG	FARM	PU2738	7830	48°11'	10°43'	HIRTEN-B.	HILL	PV8392	6435	49°33'	11°32'
HIRSCHWANG	AN	NU3057	7622	48°22'	9°24'	HIRTEN-B.	SLP	PV8290	6435	49°32'	11°31'
HIRSCHWANG	AN	PT4171	8431	47°35'	10°53'	HIRTEN-B.	STRM	QV0491	6436	49°32'	11°49'
HIRSCHWANG-A.	BLOG	PT3765	8430	47°31'	10°49'	HIRTEN-B.	HILL	PA8201	6335	49°38'	11°31'
HIRSCHWANG-H.	BLDG	PT4170	8431	47°34'	10°52'	HIRTEN-B.	STRM	QA0554	5837	50°06'	11°52'
HIRSCHWECHSEL	FRST	TR8416	6238	49°45'	12°00'	HIRTEN-B.	HILL	PV7595	6434	49°35'	11°25'
HIRSCHWEG	ROAD	NV0682	6520	49°29'	9°05'	HIRTEN-B.	MT	M83671	4814	51°11'	8°05'
HIRSCHWEG	FRST	MU5993	7316	48°41'	8°26'	HIRTEN-B.	MT	M83165	4814	51°08'	8°01'
HIRSCHWEG	ROAD	MC7111	4417	51°33'	8°35'	HIRTEN-B.	MT	NC3955	4023	51°57'	9°34'
HIRSCHWEG	ROAD	MC7810	4418	51°32'	8°41'	HIRTEN-B.	MT	MA1373	5612	50°18'	7°47'
HIRSCHWEG	ROAD	MU7124	7917	48°04'	8°37'	HIRTEN-B.	HILL	MA5678	5616	50°21'	8°23'
HIRSCHWEIDEN	POND	MU2809	8014	47°56'	8°02'	HIRTEN-BERG	HILL	N81959	4921	51°05'	9°16'
HIRSCHWESALPE	BLDG	UN3680	8342	47°39'	12°49'	HIRTEN-BR.	WELL	TR9039	6038	49°58'	12°04'
HIRSCHWIESE	MDW	NV0601	7220	48°46'	9°05'	HIRTEN-BUCK	HILL	PV3693	6431	49°34'	10°53'
HIRSCHWIESE	MT	UN4366	8443	47°32'	12°55'	HIRTEN-GR.	VAL	NA1826	6121	49°53'	9°15'
HIRSCHWIESE	FRST	UQ2181	6541	49°27'	12°32'	HIRTEN-GR.	OTCH	PA7349	5934	50°04'	11°25'
HIRSCHWIESE	FRST	LV5357	6707	49°15'	6°59'	HIRTEN-GR.	GRGE	LV8878	6510	49°27'	7°28'
HIRSCHWIESE	MDW	PUB524	7934	48°02'	11°29'	HIRTEN-H.	BLDG	PT4377	8331	47°38'	10°54'
HIRSCHWIESE	FRST	NA5882	5624	50°23'	9°49'	HIRTEN-H.	FRST	PA9820	6136	49°48'	11°45'
HIRSCHWIESER B.	STRM	LA9163	5710	50°12'	7°28'	HIRTEN-H.	FRST	QV0090	6436	49°32'	11°46'
HIRSCHWINKEL	MDW	N81326	5221	50°47'	9°11'	HIRTEN-HTT.	BLDG	PT4372	8431	47°35'	10°54'
HIRSCHWINKEL	FRST	MV5903	7216	48°47'	8°26'	HIRTEN-HTT.	BLDG	UN4561	8543/44	47°29'	12°56'
HIRSCHWINKEL	FRST	MA4163	5715	50°13'	8°10'	HIRTEN-HTT.	BLDG	PT4061	8531	47°29'	10°52'
HIRSCHWINKEL	FRST	NA9566	5728	50°14'	10°20'	HIRTEN-W.	LAKE	PA3202	6331	49°39'	10°50'
HIRSCHWINKELHÜHL	FRST	MU3419	7914	48°01'	8°07'	HIRTEN-W.	MOW	UQ7121	7045	48°56'	13°14'

NAME	DESIGNATION	GRID REF.	SHEET NO.	LAT.	LONG.	NAME	DESIGNATION	GRID REF.	SHEET NO.	LAT.	LONG.
HIRTEN-W.	MDW	PT5888	8232	47°44'	11°07'	HIRTENSTEIG	TRL	PA7905	6334	49°40'	11°29'
HIRTEN-WIESE	MDW	NA3471	5722	50°17'	9°29'	HIRTENSTEIGE	ROAD	NV1942	6821	49°08'	9°16'
HIRTENACKER	AN	MU7480	7417	48°34'	8°39'	HIRTENSTEIN	ROCK	MU4183	7315	48°36'	8°12'
HIRTENACKER	AN	NV7774	6526	49°25'	10°04'	HIRTENSTEIN	BLDG	NA2411	6222	49°45'	9°20'
HIRTENACKER	AN	NV6453	6725	49°14'	9°53'	HIRTENSTEIN	AN	NB1106	5320	50°36'	9°10'
HIRTENACKER	AN	NV7547	6826	49°10'	10°02'	HIRTENSTEIN	HILL	MA5262	5715	50°12'	8°20'
HIRTENACKER	AN	NV7215	7125	48°53'	9°59'	HIRTENSTEIN	SHR	MV8281	6518	49°29'	8°45'
HIRTENACKER	AN	NV8239	6826	49°06'	10°07'	HIRTENSTEIN	FARM	UV5651	7644	48°18'	13°04'
HIRTENACKER	AN	NV3242	7722	48°14'	9°26'	HIRTENSTIEG	TRL	PC1042	4129	48°49'	10°36'
HIRTENB.	STRM	NV3327	6922	49°00'	9°27'	HIRTENTAFERL	SHR	QV0303	7236	48°45'	11°46'
HIRTENB.	STRM	NV3531	6922	49°02'	9°29'	HIRTENTAL	VAL	NA3458	5822	50°10'	9°29'
HIRTENBACH	VAL	MV0268	6611	49°21'	7°39'	HIRTENTAL	VAL	NU2568	7522	48°28'	9°20'
HIRTENBACH	STRM	NV3227	7022	49°00'	9°26'	HIRTENTALE	VAL	NU8390	7326	48°39'	10°08'
HIRTENBACH	DTCH	MT1784	8213	47°42'	7°53'	HIRTENTANNE	MONU	NU7604	8126	47°53'	10°01'
HIRTENBACH	STRM	NV6238	6925	49°05'	9°51'	HIRTENTANNE	FRST	MV6405	7217	48°48'	8°31'
HIRTENBACH	STRM	NA8739	5927	50°00'	10°13'	HIRTENTEICH	AN	NV7204	7225	48°47'	9°59'
HIRTENBACH	STRM	NC4897	3624	52°19'	9°42'	HIRTENTRANKE	SPRG	NB7717	5226	50°42'	10°05'
HIRTENBACH	STRM	NC4697	3624	52°19'	9°40'	HIRTENWALD	FARM	MU5742	7716	48°14'	8°25'
HIRTENBACH	STRM	PV8146	6834	49°08'	11°29'	HIRTENWEG	ROAD	MV8205	7218	48°48'	8°46'
HIRTENBACH	DTCH	PV8246	6835	49°08'	11°30'	HIRTENWINGARTEN	AN	NV7281	6525	49°29'	9°59'
HIRTENBAUMLE	AN	NU1889	7321	48°39'	9°14'	HIRTENWIES	MDW	MB3903	5414	50°34'	8°08'
HIRTENBERG	FRST	NV8442	6826	49°07'	10°09'	HIRTENWIES	FRST	LA7656	5809	50°09'	7°16'
HIRTENBERG	POPL	LV5671	6608	49°22'	7°02'	HIRTENWIES	MDW	LV3853	6706	49°12'	6°47'
HIRTENBERG	MT	PV9854	6736	49°12'	11°43'	HIRTENWIES-B.	DTCH	PT4796	8131	47°48'	10°58'
HIRTENBERG	HILL	NT3696	8122	47°49'	9°29'	HIRTENWIESE	MDW	PE2178	2031	53°56'	10°50'
HIRTENBERG	HILL	PV3094	6430	49°35'	10°48'	HIRTENWIESE	MDW	NE6297	1825	54°07'	9°57'
HIRTENBERG	HILL	PV9483	6536	49°28'	11°41'	HIRTENWIESE	MDW	NB2037	5121	50°53'	9°17'
HIRTENBERG	AN	NV4362	6623	49°19'	9°35'	HIRTENWIESE	MDW	LV9868	6611	49°21'	7°36'
HIRTENB.	HILL	U00646	6840	49°08'	12°20'	HIRTENWIESE	FRST	NA0210	6220	49°44'	9°02'
HIRTENBORN	SPRG	NA1335	6021	49°58'	9°11'	HIRTENWIESE	FRST	UQ2979	6541	49°26'	12°38'
HIRTENBORN	WELL	MA0941	5912	50°01'	7°44'	HIRTENWIESE	AN	MA8058	5818	50°10'	8°43'
HIRTENBÜSCH	FRST	LA8318	6110	49°48'	7°22'	HIRTENWIESE	AN	NV0422	7020	48°57'	9°03'
HIRTENB.	SPRG	NV8442	6826	49°07'	10°09'	HIRTENWIESE SCHN.	ROAD	MA8130	6018	49°55'	8°44'
HIRTENB.	WELL	NV5957	6724	49°16'	9°49'	HIRTENWIESEN	MDW	PT3795	8131	47°48'	10°50'
HIRTENB.	WELL	NV9327	7027	48°59'	10°16'	HIRTENWIESEN	MDW	NA0481	5620	50°23'	9°04'
HIRTENB.	WELL	NV9221	7027	48°56'	10°16'	HIRTENWIESEN	MDW	NB1449	5021	50°59'	9°12'
HIRTENBRAND	AN	PA6707	6333	49°41'	11°19'	HIRTENWIESEN-SCHLAG	FRST	NA5349	5924	50°05'	9°44'
HIRTENBUCK	AN	NV8441	6826	49°07'	10°09'	HIRTENWIESENACKER	AN	NV7536	6926	49°04'	10°02'
HIRTENBUCK	AN	MT5880	8316	47°40'	8°26'	HIRTENWIESENKOPF	HILL	NB0519	5220	50°43'	9°04'
HIRTENBUCKEL	HILL	PV9713	7136	48°50'	11°41'	HIRTENWIESFILZ	FRST	PT4796	8131	47°48'	10°58'
HIRTENBÜHL	HILL	PT1758	8533	47°27'	11°16'	HIRTENZELL	ROAD	NV4355	6723	49°15'	9°35'
HIRTENBÜHL	AN	NT5093	8224	47°47'	9°40'	HIRTERWIESE	MDW	MU8909	8019	47°56'	8°51'
HIRTENBÜHL	HILL	PV7487	6434	49°31'	11°24'	HIRTESAN-M.	MILL	MA5067	5715	50°15'	8°18'
HIRTENBÜHL	AN	NV6008	7124	48°48'	9°49'	HIRTETAL	VAL	PV7317	7134	48°53'	11°22'
HIRTENFELD	AN	U04306	7243	48°47'	12°52'	HIRTH. W.	MDW	MA6715	6217	49°47'	8°32'
HIRTENFELD	MDW	NV7540	6826	49°06'	10°02'	HIRTHÜBEL	FRST	PV9747	6836	49°09'	11°42'
HIRTENFELD	AN	NV7823	7026	48°57'	10°04'	HIRTING	FARM	UP6858	7645	48°22'	13°13'
HIRTENFELD	AN	NV5420	7024	48°56'	9°44'	HIRTJ.	POPL	UP3155	7642	48°19'	12°43'
HIRTENFELD	AN	LA6927	6109	49°53'	7°11'	HIRTJACH	POPL	PV7258	7633	48°21'	11°19'
HIRTENFELD	AN	NV4454	6723	49°14'	9°36'	HIRTJER-B.	STRM	LV5068	6607	49°21'	6°56'
HIRTENFELD	AN	NV6713	7125	48°52'	9°55'	HIRTJESHR.	SPRG	NV1430	6921	49°01'	9°11'
HIRTENFELDLE	AN	NV9126	7027	48°59'	10°14'	HIRTLOH-W.	POND	TQ9264	6738	49°18'	12°08'
HIRTENFELDS	ROCK	MV2397	6313	49°37'	7°56'	HIRTLOHEHOLZ	FRST	TQ9263	6738	49°17'	12°08'
HIRTENFELS	ROCK	PV8198	6335	49°36'	11°31'	HIRTMOOS	MRSH	PT5087	8232	47°43'	11°00'
HIRTENGARTEN	FRST	NV3430	6922	49°01'	9°28'	HIRTMOOS-GR.	OTCH	PT5187	8232	47°43'	11°01'
HIRTENGARTEN	FRST	NV4233	6923	49°03'	9°34'	HIRTTRANKEN	SLP	TQ9278	6538	49°25'	12°08'
HIRTENGR.	STRM	NA8739	6027	50°00'	10°13'	HIRTREUT	POPL	UQ8402	7246	48°46'	13°25'
HIRTENGRABEN	VAL	NA3764	5723	50°14'	9°31'	HIRTS-B.	SLP	NB5326	5224	50°47'	9°45'
HIRTENGRABEN	DTCH	PA5859	5833	50°10'	11°13'	HIRTSALP	AN	NB1511	5321	50°39'	9°13'
HIRTENGRABEN	AN	MV8292	6418	49°35'	8°45'	HIRTSCHIEDL	POPL	MB2110	5313	50°38'	7°53'
HIRTENGRUND	VAL	PA4053	5831	50°07'	10°58'	HIRTSCHIEDER THAL M.	MILL	MB2110	5313	50°38'	7°53'
HIRTENGRUND	VAL	PA1362	5729	50°12'	10°35'	HIRTSCHLAG	FRST	QA1442	6037	49°59'	11°59'
HIRTENHAUS	SU	MU8366	7518	48°27'	8°46'	HIRTSEIGE	FRST	TQ9482	6538	49°27'	12°10'
HIRTENHOF	FARM	NT0289	8220	47°45'	9°02'	HIRTSGARTEN	AN	MA8291	5518	50°28'	8°45'
HIRTENHÖHE	AN	NV7053	6725	49°13'	9°58'	HIRTSLIEFEN	POPL	LA8637	5110	50°52'	7°23'
HIRTENHOLZ	FRST	UP7695	7245	48°42'	13°19'	HIRTSLACHE	AN	MA8688	5518	50°27'	8°48'
HIRTENHULZ-GR.	VAL	NA5913	6224	49°46'	9°49'	HIRTSPRUNG	AN	MB8301	5418	50°34'	8°46'
HIRTENH.	FARM	ND0071	3020	52°59'	9°00'	HIRTSTRASSBÖGEN	FRST	NT4174	8323	47°37'	9°33'
HIRTENKATHE	BLOG	NE7792	1927	54°04'	10°11'	HIRTWALD	FRST	PU1109	8028	47°55'	10°29'
HIRTENKAUL	AN	LB2747	5005	50°57'	6°32'	HIRTWIESE	FRST	QA0420	6237	49°48'	11°50'
HIRTENKLINGE	AN	NV0167	6620	49°21'	9°01'	HIRTWÜSTUNG	FRST	NV4891	6424	49°34'	9°40'
HIRTENKLINGE	VAL	NV5633	6924	49°03'	9°46'	HIRTZAU	FARM	UV4812	7143	53°20'	12°43'
HIRTENKÜPFE	FRST	NB8014	5326	50°40'	10°08'	HIRTZELRODE	HILL	NB3252	4922	51°01'	9°28'
HIRTENKÜPPL	HILL	NB0453	4920	51°02'	9°04'	HIRTZENHOF	FARM	LA0027	6103	49°52'	6°13'
HIRTENLOCH	AN	NU3380	7422	48°34'	9°27'	HIRTZENKOPF	HILL	LV2294	6405	49°34'	6°32'
HIRTENMAHD	FRST	NU7887	7326	48°38'	10°04'	HIRTZPLEY	FARM	KB9424	5202	50°44'	6°05'
HIRTENMÄHDER	MDW	PU3638	7831	48°11'	10°50'	HIRTZ-B.	STRM	MB1909	5313	50°38'	7°52'
HIRTENMOOS	MDW	PU5220	7932	48°01'	11°02'	HIRTZ-B.	HILL	LA7505	6309	49°41'	7°16'
HIRTENMÜHLE	AN	NV4655	6723	49°15'	9°38'	HIRTZ-B.	HILL	NA2484	5522	50°24'	9°20'
HIRTENRAIN	FRST	NV3433	6922	49°03'	9°28'	HIRTZ-B.	MT	LA3186	5505	50°24'	6°37'
HIRTENSCHLAG	FRST	UQ0977	6540	49°25'	12°22'	HIRTZ-B.	HILL	NB2481	4722	51°17'	9°20'
HIRTENSCHLAG	FRST	PA1665	5729	50°13'	10°38'	HIRTZ-B.	STRM	LV6075	6508	49°25'	7°04'
HIRTENSTALL	FRST	HT4791	8215	47°46'	8°17'	HIRTZ-B.	DTCH	MA0684	5512	50°24'	7°41'
HIRTENSTALL	AN	MT8998	8119	47°50'	8°51'	HIRTZ-B.	HILL	LA3727	6106	49°52'	6°44'

NAME	DESIGNATION	GRUO REF.	SHEET NO.	LAT.	LONG.	NAME	DESIGNATION	GRUO REF.	SHEET NO.	LAT.	LONG.
HIRZ-B.	MT	NB5712	5324	50°39'	9°49'	HITLER EICHE	MONU	NV0167	6620	49°21'	9°01'
HIRZ-B.	STRM	MB2012	5313	50°39'	7°52'	HITLER LINDE	MONU	MV6518	7017	48°55'	8°31'
HIRZ-B.	MT	LA3179	5605	50°20'	6°37'	HITLER-BR.	SPRG	MA2101	6313	49°39'	7°55'
HIRZ-KPF.	HILL	LV6481	6508	49°28'	7°07'	HITLERBUCH	MONU	LV7177	6509	49°26'	7°13'
HIRZBACH	STRM	MU3730	7814	48°07'	8°09'	HITLERLINDE	MONU	MU7883	7318	48°36'	8°42'
HIRZBACH	STRM	LV6085	6408	49°30'	7°04'	HITLSCHENTER	AN	LA0930	6104	49°53'	6°20'
HIRZBACH	STRM	LV5885	6408	49°30'	7°02'	HITSCHERBERG	POPL	NE7921	2527	53°26'	10°11'
HIRZBACH	POPL	L89215	5310	50°41'	7°28'	HITSCHERHOF	POPL	LV9356	7111	49°15'	7°32'
HIRZBACHER HÖFE	POPL	MA9763	5719	50°13'	8°58'	HITSCHWIESEN	MÖW	NA3106	6222	49°42'	9°26'
HIRZBAUER	FARM	MU4628	7815	48°06'	8°16'	HITSCHWIESERKL.	GRGE	LV8650	6810	49°11'	7°26'
HIRZBAUERNHF.	FARM	MU4441	7715	48°13'	8°15'	HITTBERGEN	POPL	PE0611	2629	53°20'	10°35'
HIRZBERG	FARM	MU4529	7815	48°07'	8°16'	HITTLKOFEN	POPL	NU6009	8024	47°56'	9°48'
HIRZBERG	FARM	MU1616	8013	47°59'	7°52'	HITTKIRCHEN	POPL	UP0100	8140	47°49'	12°20'
HIRZBERG	MT	LA1014	6204	49°45'	6°22'	HITTFELO	POPL	NE6515	2625	53°23'	9°59'
HIRZBERG	AN	NA1089	5520	50°27'	9°08'	HITTFELDER FORST	FRST	NE6311	2625	53°21'	9°57'
HIRZBORN	MT	LA6547	5908	50°04'	7°07'	HITTIERODE	POPL	NC6541	4125	51°49'	9°56'
HIRZBUHL	FRST	MU3435	7814	48°10'	8°07'	MITTING	POPL	UQ5809	7144	48°49'	13°04'
HIRZBUHL	FARM	MU3418	7914	48°01'	8°07'	MITTISHEIM	POPL	MT8984	8219	47°43'	8°51'
HIRZBEL	FRST	MU4551	7615	48°19'	8°16'	MITTISTETTEN	POPL	NU8153	7626	48°19'	10°05'
HIRZECK-B.	HILL	LV4255	6707	49°14'	6°50'	MITTISWEILER	POPL	NU5905	8024	47°54'	9°47'
HIRZEL	FRST	LA7722	6109	49°50'	7°17'	MITTISWEILER	POPL	NU5905	8124	47°54'	9°47'
HIRZEN	POPL	MA0795	5412	50°30'	7°41'	MITTLOGE	FARM	MÖ9749	3219	52°47'	8°58'
HIRZEN-B.	HILL	LV6389	6408	49°32'	7°07'	MITZ M.	HILL	NB1111	5320	50°39'	9°10'
HIRZENACH	POPL	MA0359	5811	50°10'	7°38'	MITZ-B.	ROGE	MA4168	5715	50°16'	8°10'
HIRZENACKERWALD	FRST	LV4186	6406	49°30'	6°48'	HITZ-JÖSTINGHAUSEN	POPL	MC5097	3615	52°19'	8°16'
HIRZENBACHWEIHER	POND	L86934	5108	50°51'	7°08'	HITZACKER	POPL	PD3691	2832	53°09'	11°02'
HIRZENBERG	FARM	MU3162	7514	48°24'	8°04'	HITZB.	HILL	MA8027	6118	49°54'	8°43'
HIRZENBERG	HILL	LB7205	5409	50°35'	7°11'	HITZB.	ROGE	L80251	5003	50°59'	6°11'
HIRZENBERG	AN	MT3780	8315	47°40'	8°10'	HITZBERG	FARM	NE7568	2126	53°51'	10°08'
HIRZENBERG	POPL	L86658	4908	51°03'	7°05'	HITZBERG	AN	MV8321	7018	48°56'	8°46'
HIRZENBODEN	FRST	MT2592	8214	47°47'	8°00'	HITZBERG	AN	NV6334	6925	49°03'	9°52'
HIRZENECK	MT	PT7860	8534	47°28'	11°22'	HITZBERG	FARM	L86793	4608	51°22'	7°05'
HIRZENECK	MT	PT6560	8533	47°28'	11°11'	HITZBERG	FARM	L85876	4707	51°13'	6°58'
HIRZENECK GR.	STRM	PT7961	8534	47°29'	11°23'	HITZBEUL	AN	MB4312	5315	50°39'	8°11'
HIRZENGRUND	AN	MA8869	5719	50°16'	8°50'	HITZBLECH	FARM	L86187	4608	51°19'	7°01'
HIRZENHAIN	POPL	M85627	5116	50°48'	8°23'	HITZBLECK	BLDG	L85891	4607	51°21'	6°58'
HIRZENHAIN	POPL	M85627	5216	50°48'	8°23'	HITZBÜSCH	FRST	LA5262	5807	50°11'	6°56'
HIRZENHAIN	POPL	NA0982	5620	50°23'	9°08'	HITZEKOPF	MT	NB8191	4627	51°22'	10°10'
HIRZENLOCH	FRST	MT1884	8213	47°42'	7°55'	HITZEL-B.	HILL	MA9395	5419	50°30'	8°54'
HIRZENMUOS	FRST	MT1597	8113	47°49'	7°52'	HITZELBACH	STRM	LA7438	6009	49°59'	7°14'
HIRZENRECH	HILL	LV4160	6706	49°16'	6°49'	HITZELMÜHLE	MILL	PV9986	6536	49°30'	11°45'
HIRZERT	HILL	LA4905	6307	49°41'	6°55'	HITZELRODE	POPL	NB7377	4726	51°14'	10°03'
HIRZFELD	AN	NA3581	5623	50°23'	9°29'	HITZELSBERG	FARM	UN0298	8140	47°48'	12°21'
HIRZGABEL	FRST	MB3918	5214	50°43'	8°08'	HITZELSHG.	POPL	UQ2058	6741	49°15'	12°32'
HIRZGRAHEN	VAL	NB3916	5223	50°42'	9°33'	HITZELSRÜCK	HILL	NB5739	5024	50°54'	9°49'
HIRZHAIN	FRST	NA1997	5421	50°31'	9°16'	HITZEN-B.	HILL	NE6718	2526	53°24'	10°01'
HIRZHECK	FRST	LA3663	5706	50°12'	6°42'	HITZENAU	FARM	UP5047	7743	48°15'	12°59'
HIRZHORN-B.	MT	MB2831	5113	50°50'	7°59'	HITZENBERG	POPL	UP2751	7742	48°17'	12°40'
HIRZIGHOF	FARM	MU3972	7415	48°30'	8°10'	HITZENBERG	FARM	UP1379	7440	48°32'	12°28'
HIRZING	FARM	UP2364	7541	48°24'	12°37'	HITZENBERG	POPL	UQ3435	6942	49°03'	12°44'
HIRZING	FARM	UP7988	7346	48°38'	13°22'	HITZENBERGER B.	STRM	UQ3436	6942	49°03'	12°44'
HIRZINGER-B.	STRM	UQ1681	6540	49°27'	12°28'	HITZENJELL	VAL	LV7257	6709	49°15'	7°14'
HIRZINGER-W.	POND	TQ9959	6739	49°15'	12°14'	HITZENDURF	POPL	ÖV0352	6836	49°11'	11°47'
HIRZLEI	POPL	LA5525	6107	49°52'	6°59'	HITZENÜMCKE	POPL	NB1858	4912	51°04'	7°50'
HIRZLHEIM	POPL	TP9550	7739	48°16'	12°14'	HITZENHUFEN	POPL	NU8410	8026	47°56'	10°07'
HIRZLOCHSHECKE	AN	LV3588	6406	49°31'	6°43'	HITZENLINDE	FARM	NT8190	8226	47°45'	10°05'
HIRZMIST	AN	MT2480	8313	47°40'	7°59'	HITZENLINDE	MILL	NT8190	8226	47°45'	10°05'
HIRZMISTWALD	FRST	MT2481	8313	47°41'	7°59'	HITZENSTAUDEN	AN	NU3447	7722	48°16'	9°28'
HIRZPUTZ	FRST	LA5192	5507	50°28'	6°54'	HITZERODE	POPL	NB6677	4725	51°14'	9°57'
HIRZRAIN	FRST	MU3530	7814	48°07'	8°08'	HITZHAUSEN	POPL	MC4998	3615	52°20'	8°15'
HIRZROTH	AN	LV3662	6706	49°17'	6°44'	HITZHOF	FARM	LB7637	5109	50°52'	7°14'
HIRZSPRUNG	AN	N80111	5320	50°39'	9°01'	HITZHOFEN	POPL	PV7013	7133	48°51'	11°19'
HIRZSTEIN	MT	N82682	4722	51°17'	9°22'	HITZHS.	BLDG	L87185	4608	51°18'	7°09'
HIRZWALD	POPL	MU4528	7815	48°06'	8°16'	HITZHUSEN	POPL	NE5675	2025	53°55'	9°51'
HIRZWALD	FRST	MA9157	5819	50°10'	8°52'	HITZIGE STEIN	MT	MB3946	5014	50°58'	8°08'
HIRZWASEN	FRST	MU3954	7615	48°20'	8°11'	HITZIGER LOCH-GR.	OTCH	NA0849	5920	50°06'	9°07'
HIRZWEILER	POPL	LV6074	6508	49°24'	7°04'	HITZING	FARM	UP3051	7742	48°17'	12°43'
HIRZWEILER M.	MILL	LV6073	6608	49°24'	7°04'	HITZING	POPL	UP7387	7345	48°37'	13°17'
HIS BACH	STRM	NV9089	6427	49°33'	10°14'	HITZING	FARM	UP9288	7347	48°38'	13°32'
HISCHE-B.	STRM	MC2794	3713	52°17'	7°56'	HITZING	POPL	VP0377	7448	48°32'	13°41'
HISCHEMÖLLER	FARM	MC2794	3713	52°17'	7°56'	HITZING	POPL	TP9705	8139	47°52'	12°17'
HISEL	POPL	LA1138	6004	49°58'	6°22'	HITZINGER STEIGE	ROAD	NU7994	7226	48°42'	10°04'
HISSELS-B.	HILL	NB5324	5224	50°46'	9°45'	HITZINGSWEILER	FRST	NU7995	7226	48°42'	10°04'
HISSEN	FARM	LB2381	4704	51°15'	6°28'	HITZKELLER-B.	HILL	NA1576	5621	50°20'	9°13'
HISSENHAUSEN	FARM	ME2325	2513	53°28'	7°50'	HITZKIRCHEN	POPL	NA1877	5621	50°21'	9°15'
HISSMOLZ	FRST	NF3561	1223	54°42'	9°32'	HITZKOFEN	POPL	NU2128	7821	48°06'	9°17'
HISSLACHE	FRST	MA9530	6019	49°55'	8°56'	HITZKOFER TANNEN	FRST	NU1927	7921	48°06'	9°16'
HISSLING	POPL	PUS269	7532	48°27'	11°04'	HITZKOFER WALD	FRST	NU2330	7821	48°07'	9°19'
HITDORF	POPL	L85458	4907	51°03'	6°55'	HITZKOFER WALD	FRST	NU2328	7821	48°06'	9°19'
HITEL-B.	STRM	LB6117	5308	50°41'	7°02'	HITZKÖPPEL	HILL	MB9806	5319	50°36'	8°58'
HITFELD	POPL	K89724	5202	50°44'	6°07'	HITZLEBERG	FARM	PT0079	8327	47°39'	10°20'
HITGESHAUSEN	FRST	M85128	5115	50°48'	8°18'	HITZLEBERG	FARM	PT0079	8328	47°39'	10°20'
HITHEGASS	ROAD	MU6218	7916	48°01'	8°29'	HITZLERIED	POPL	PT2180	8329	47°40'	10°37'
HITZEL	FARM	ME6233	2416	53°33'	8°26'	HITZLERSGRUND	VAL	NV1662	6621	49°19'	9°13'

NAME	DESIGNATION	GRID REF.	SHEET NO.	LAT.	LONG.	NAME	DESIGNATION	GRID REF.	SHEET NO.	LAT.	LONG.
HITZLING	FARM	TP9749	7739	48°16'	12°16'	HOBSTMÜHLE	MILL	MV9962	6619	49°19'	8°59'
HITZLING	FARM	UP6175	7444	48°31'	13°07'	HOCH	FRST	QV0652	6836	49°11'	11°50'
HITZLINGERBACH	STRM	UP5761	7644	48°23'	13°04'	HOCH	SCRB	LC7794	3709	52°17'	7°12'
HITZLO	FARM	NT9089	8227	47°45'	10°12'	HOCH	POPL	NP8174	7446	48°30'	13°23'
HITZMAIN	POPL	PA7250	5934	50°05'	11°24'	HOCH	FRST	MT2198	8113	47°50'	7°56'
HITZSAND	SANO	MF7316	1717	54°17'	8°35'	HOCH	FRST	MU7907	8018	47°55'	8°43'
HIUNGS-B.	STRM	LA2030	6005	49°54'	6°29'	HOCH	AN	NU1392	7321	48°41'	9°11'
HIWEL-B.	HILL	LV0791	6404	49°32'	6°20'	HOCH	POPL	UO3124	7042	48°57'	12°41'
HIXBERG	POPL	LV4962	6707	49°17'	6°55'	HOCH	FARM	TP8962	7638	48°22'	12°09'
HIXHOLZ	FARM	LB6588	4608	51°20'	7°04'	HOCH BERG	SLP	UQ4744	6843	49°08'	12°54'
HL-BLUT	POPL	QU1553	7637	48°18'	11°54'	HOCH HOLZ	FRST	NV9086	6427	49°31'	10°14'
HL-BLUT	POPL	QU1553	7737	48°18'	11°54'	HOCH MOUR	MRSH	LO7326	3408	52°34'	7°08'
HL-BLUT	POPL	TP9079	7439	48°32'	12°09'	HOCH SCHN.	ROAD	MA6736	6017	49°58'	8°32'
HL-BUCHRÜCK	FRST	N87638	5126	50°53'	10°05'	HOCH SCHN.	ROAD	MA6736	6017	49°58'	8°32'
HL-DREIFALTIGKEIT	CHCH	PU2712	8030	47°57'	10°42'	HOCH SCHN.	ROAD	MA8415	6218	49°47'	8°47'
HL-GEIST-KAPELLE	CHCH	NU9619	7927	48°01'	10°17'	HOCH STRÄSS	ROAD	NU0882	7420	48°35'	9°07'
HL-GEIST-SPIT.	PUBB37	7835	48°09'	11°32'	HOCH WALD	FRST	MU5247	6816	49°10'	8°20'	
HL-KREUZ	POPL	UP2024	7941	48°03'	12°35'	HOCH-OO-RÖMERSTR.	ROAD	PV9711	7136	48°49'	11°41'
HL-KREUZ KAPELLE	CHCH	NU8526	7926	48°05'	10°08'	HOCH-BERML	MT	LA6471	5708	50°16'	7°05'
HL-KREUZ-KIRCHE	CHCH	NA3244	5922	50°03'	9°27'	HOCH-A.	BLOG	PT8160	8534	47°28'	11°24'
HL-KREUZ-KP.	CHCH	NA7553	5826	50°07'	10°03'	HOCH-A.	PAST	NT8348	8626	47°23'	10°06'
HL-KREUZKP.	CHCH	NA8828	6127	49°54'	10°14'	HOCH-A.	BLDG	UN2682	8342	47°40'	12°41'
HO	AN	NA7087	5525	50°26'	9°59'	HOCH-A./VERF./	SO	UN4172	8443	47°35'	12°53'
HOBBACH	POPL	NA2022	6121	49°51'	9°17'	HOCH-A./WHS./	BLOG	PT5556	8532	47°26'	11°04'
HOBBENSEN	POPL	NC0997	3620	52°19'	9°08'	HOCH-ALPE	BLOG	PT9576	8335	47°36'	11°36'
HOBBERSOORF	POPL	PE1280	2030	53°57'	10°43'	HOCH-ANORESENHF.	FARM	MU2527	7914	48°05'	7°59'
HOBBERSOORFER GEMEGE	FRST	PE1180	2030	53°57'	10°41'	HOCH-B.	HILL	PC1484	3830	52°12'	10°40'
HOBBERT	FARM	LC7057	4008	51°57'	7°07'	HOCH-B.	HILL	PY9975	7436	48°30'	11°41'
HOBBIE	FARM	ME3532	2414	53°32'	8°01'	HOCH-B.	AN	NA8230	6026	49°55'	10°08'
HÖBDE	POPL	LC9505	4510	51°29'	7°29'	HOCH-B.	HILL	NT5675	8324	47°38'	9°45'
HÖBE	BLOG	MB6953	4917	51°02'	8°34'	HOCH-B.	MT	PV8896	6435	49°35'	11°36'
HÖBE-B.	STRM	MC6077	3816	52°08'	8°25'	HOCH-B.	HILL	LA4605	6307	49°41'	6°52'
HÖBECK	OTCH	MB6897	4517	51°25'	8°32'	HOCH-B.	HILL	MB8021	5220	50°44'	9°00'
HÖBEK	POPL	NF5116	1724	54°17'	9°47'	HOCH-B.	HILL	MV3791	6414	49°34'	8°08'
HÖBEL	FRST	MV7303	7217	48°47'	8°38'	HOCH-B.	HILL	PC4480	3832	52°09'	11°07'
HÖBEL-M.	MILL	N81319	5221	50°43'	9°11'	HOCH-B.	HILL	PC4078	3832	52°08'	11°03'
HÖBELÄCKER	AN	NU2578	7422	48°33'	9°20'	HOCH-B.	HILL	MA3600	6314	49°39'	8°07'
HÖBELBACH	STRM	LV7388	6409	49°32'	7°15'	HOCH-B.	MT	MV1246	6812	49°10'	7°47'
HÖBELMÜHLE	MILL	PV1510	7129	48°50'	10°34'	HOCH-B.	MT	NA1422	6121	49°51'	9°11'
HÖBELS-B.	HILL	UQ7705	7246	48°47'	13°20'	HOCH-B.	HILL	LA0950	5904	50°04'	6°20'
HÖBELSBERG	POPL	VQ0205	7248	48°47'	13°40'	HOCH-B.	ROGE	UQ4329	6943	49°00'	12°51'
HÖBELSBERG	ROGE	LV9444	6811	49°08'	7°33'	HOCH-B.	HILL	PU5253	7632	48°19'	11°03'
HÖBELSTÜCK	FRST	MB4525	5215	50°46'	8°13'	HOCH-B.	HILL	NU9252	7627	48°19'	10°14'
HÖBELTERBERG	MT	LV6954	6709	49°13'	7°12'	HOCH-B.	HILL	PO1781	2930	53°04'	10°45'
HÖBEN	FARM	LB9611	5311	50°38'	7°32'	HOCH-B.	HILL	LA5372	5707	50°17'	6°56'
HÖBEN	AN	ME6019	2516	53°25'	8°24'	HOCH-B.	MT	UO3946	6842	49°09'	12°47'
HÖBEN /HÖBEN M./	FARM	ME5825	2516	53°28'	8°22'	HOCH-B.	MT	UQ3843	6842	49°07'	12°47'
HÖBENBRAKE	POPL	ME5522	2515	53°27'	8°19'	HOCH-B.	HILL	NU8749	7727	48°17'	10°10'
HÖBENDE ICH	POPL	ME5524	2515	53°28'	8°19'	HOCH-BERG	HILL	NA7758	5826	50°10'	10°05'
HÖBENDE ICH	POPL	ME5626	2516	53°29'	8°20'	HOCH-BERG	MT	NA4715	6223	49°47'	9°39'
HÖBENECK	FARM	ME5918	2516	53°25'	8°23'	HOCH-BERG	SLP	NA2715	6222	49°47'	9°23'
HÖBENSÜHNE	FARM	ME6022	2516	53°27'	8°24'	HOCH-BER.	SPRG	VQ0114	7147	48°52'	13°39'
HÖBER-B.	MT	LA4062	5710	50°12'	7°28'	HOCH-GER.	TRL	PV8218	7134	48°53'	11°29'
HÖBERG	FARM	MC3529	4214	51°42'	8°04'	HOCH-GER.	ROAD	PV8216	7134	48°52'	11°29'
HÖBERG	FARM	MC9078	3819	52°09'	8°51'	HOCH-GER.	ROAD	PV8314	7134	48°51'	11°30'
HÖBERG	FARM	MC8678	3818	52°09'	8°48'	HOCH-GER.	ROAD	PV8312	7134	48°50'	11°29'
HÖBERG	FARM	MO8012	3518	52°27'	8°43'	HOCH-GR.	OTCH	PT9785	8335	47°41'	11°38'
HÖBERGE-VERENTRUP	POPL	MC6363	3916	52°01'	8°28'	HOCH-GR.	OTCH	PAB159	5835	50°09'	11°32'
HÖBERICH	FARM	UP2011	8041	47°56'	12°35'	HOCH-GR.	OTCH	QT0790	8236	47°44'	11°46'
HÖBERING	FARM	UP1730	7941	48°06'	12°32'	HOCH-GR.	OTCH	QT0379	8336	47°38'	11°42'
HÖBERING	FARM	UP1730	7841	48°06'	12°32'	HOCH-GR.	OTCH	QT0377	8336	47°37'	11°42'
HÖBERLEIN-K.	PEAK	PT5350	8632	47°23'	11°02'	HOCH-GR.	OTCH	UN4169	8443	47°33'	12°53'
HÖBERSBERG	POPL	UP9049	7247	48°44'	13°30'	HOCH-GR.	OTCH	PT8571	8434	47°34'	11°28'
HÖBERSBERGER-B.	STRM	UQ9000	7247	48°45'	13°30'	HOCH-GR.	OTCH	UN5385	8244	47°42'	13°02'
HÖBERSBERGER-B.	STRM	UQ8900	7246	48°45'	13°29'	HOCH-GR.	OTCH	TN7592	8238	47°44'	12°00'
HÖBERSDORF	FARM	UP7587	7345	48°37'	13°18'	HOCH-GR.	OTCH	OT1876	8337	47°36'	11°54'
HÖBERT-B.	HILL	UO3960	6742	49°16'	12°47'	HOCH-GR.	OTCH	UN5180	8344	47°39'	13°01'
HÖBERÜCK	MT	N85048	5024	50°59'	9°43'	HOCH-H.	FRST	UQ0056	6739	49°13'	12°15'
HÖBERÜCK	ROGE	N85446	5024	50°58'	9°46'	HOCH-H.	FRST	PU7764	7534	48°24'	11°23'
HÖBEUKEN	FARM	LB7887	4609	51°19'	7°15'	HOCH-H.	FRST	UO7411	7145	48°50'	13°17'
HÖBHOLZ	FRST	MA5764	5716	50°14'	8°24'	HOCH-H.	FRST	OU1516	8037	47°58'	11°53'
HÖBHOLZ	FRST	N86730	5125	50°49'	9°57'	HOCH-H.	FRST	QU1315	8037	47°57'	11°51'
HÖBING	FARM	LC5955	4007	51°56'	6°57'	HOCH-H.	FRST	QU1911	8037	47°55'	11°56'
HÖBLERSBERG	BLDG	UO5245	6843	49°08'	12°58'	HOCH-H.	FRST	UO7118	7045	48°54'	13°14'
HÖBLHAM	MT	NV4123	7023	48°57'	9°34'	HOCH-H.	FRST	UQ9208	7147	48°49'	13°32'
HÖBLHAM	FARM	UP5664	7544	48°25'	13°03'	HOCH-H.	FRST	UO8608	7146	48°49'	13°27'
HÖBMANNSBERG	FARM	UPO361	7640	48°22'	12°20'	HOCH-H.	FRST	TP9335	7839	48°08'	12°13'
HÖBOCKEN HÜTTE	BLDG	MA7309	6217	49°44'	8°38'	HOCH-H.	FRST	UQ7413	7145	48°51'	13°17'
HÖBRÄCKER RÜCKEN	ROGE	M80085	4611	51°18'	7°34'	HOCH-H.	FRST	UQ4635	6943	49°03'	12°53'
HÖBRINK	POPL	MC7691	3717	52°16'	8°39'	HOCH-H.	FRST	UO2666	6641	49°19'	12°37'
HÖBROCK	FARM	MC2530	4213	51°43'	7°55'	HOCH-H.	FRST	TR9220	6238	49°48'	12°07'
HÖBST-B.	HILL	MB8472	4718	51°12'	8°46'	HOCH-H.	FRST	UO0274	6639	49°23'	12°16'
HÖBSTIN	POPL	PF1804	1830	54°10'	10°49'	HOCH-H.	FRST	QV0989	6437	49°31'	11°53'
HÖBSTL	FARM	PU4960	7632	48°22'	11°01'	HOCH-H.	FRST	TO9695	6439	49°34'	12°11'

NAME	DESIGNATION	GRID REF.	SHEET NO.	LAT.	LONG.	NAME	DESIGNATION	GRID REF.	SHEET NO.	LAT.	LONG.
HOCH-H.	FRST	UR0104	6339	49°39'	12°14'	HOCHBEND	POPL	L02385	4704	51°17'	6°28'
HOCH-H.	FRST	TP9831	7839	48°06'	12°17'	HOCHBERG	FRST	NU0397	7220	48°44'	9°02'
HOCH-H.	FRST	U04244	6843	49°08'	12°50'	HOCHBERG	FRST	MV8715	7119	48°53'	8°49'
HOCH-H.	FRST	UR0422	6139	49°49'	12°16'	HOCHBERG	HILL	PA2630	6030	49°54'	10°46'
HOCH-H.	FRST	QV0608	6647	49°20'	11°50'	HOCHBERG	FRST	PU3903	8131	47°52'	10°52'
HOCH-H.	FRST	U07013	7145	48°51'	13°14'	HOCHBERG	FRST	NU9377	7427	48°32'	10°16'
HOCH-H.	FRST	UP9997	7247	48°43'	13°38'	HOCHBERG	MT	NU6679	7425	48°34'	9°53'
HOCH-H.	FRST	NA9572	5728	50°17'	10°20'	HOCHBERG	FRST	MU4013	8015	47°58'	8°12'
HOCH-H.	FRST	TQ9978	6539	49°25'	12°14'	HOCHBERG	MT	NU4144	7723	48°15'	9°33'
HOCH-H.	FRST	U00785	6540	49°29'	12°20'	HOCHBERG	AN	MA2726	6113	49°53'	7°59'
HOCH-H.	FRST	U03464	6642	49°18'	12°43'	HOCHBERG	HILL	MU7267	7517	48°27'	8°37'
HOCH-KPF.	HILL	LB2122	5204	50°43'	6°28'	HOCHBERG	POPL	MU7267	7517	48°27'	8°37'
HOCH-OD.-RÖMERSTRASSE	ROAD	PU6757	7633	48°21'	11°15'	HOCHBERG	MT	MU6965	7517	48°26'	8°35'
HOCH-OD.-INGOLST.WEG	ROAD	PV9407	7235	48°47'	11°38'	HOCHBERG	AN	NT2679	8322	47°40'	9°21'
HOCH-QUER RÖMER STRASSE	ROAD	PU6458	7633	48°21'	11°13'	HOCHBERG	FRST	MU3672	7414	48°30'	8°08'
HOCH-QUER RÖMERSTRASSE	ROAD	PT4097	8131	47°49'	10°52'	HOCHBERG	HILL	U03640	6942	49°05'	12°45'
HOCH-ST.	TRL	U06941	6845	49°06'	13°13'	HOCHBERG	MT	U03438	6942	49°04'	12°44'
HOCH-STR.	ROAD	V00512	7148	48°51'	13°43'	HOCHBERG	FRST	NU3317	7922	48°00'	9°26'
HOCH-STR.	ROAD	MV2482	6513	49°29'	7°57'	HOCHBERG	AN	MU9591	7319	48°40'	8°56'
HOCH-STR.	ST	NA6249	5925	50°05'	9°52'	HOCHBERG	MT	MU9491	7319	48°40'	8°55'
HOCH-STR.	ST	NA5948	5925	50°05'	9°49'	HOCHBERG	AN	NT2287	8221	47°44'	9°17'
HOCH-STR.	RQAD.	MV1862	6613	49°18'	7°52'	HOCHBERG	HILL	NU4150	7623	48°18'	9°33'
HOCH-W.	FRST	PT7249	8633	47°22'	11°17'	HOCHBERG	AN	NU4458	7623	48°22'	9°35'
HOCH-W.	MOW	U08513	7146	48°52'	13°26'	HOCHBERG	BLDG	UP2401	8141	47°50'	12°39'
HOCH-W.	FRST	LV6646	6809	49°09'	7°10'	HOCHBERG	MT	UP2401	8141	47°50'	12°39'
HOCH-W.	MDW	UP8097	7246	48°43'	13°22'	HOCHBERG	HILL	NU3463	7522	48°25'	9°28'
HOCH-W.	FRST	UR1216	6240	49°46'	12°23'	HOCHBERG	POPL	MU4014	8015	47°59'	8°12'
HOCH-W.	FRST	LV8881	6510	49°28'	7°27'	HOCHBERG	FRST	MV5619	7016	48°55'	8°24'
HOCH-W.	FRST	UR2006	6341	49°41'	12°30'	HOCHBERG	FRST	LA4231	6006	49°55'	6°43'
HOCH-W.	FRST	MV4428	6915	49°00'	8°14'	HOCHBERG	FARM	MT8372	8318	47°36'	8°46'
HOCH-W.	FRST	MV1787	6413	49°32'	7°51'	HOCHBERG	POPL	NU1733	7821	49°09'	9°14'
HOCH-W.	FRST	U05649	6844	49°11'	13°01'	HOCHBERG	MT	UP7596	7245	48°42'	13°18'
HOCH-W.	MOW	UR0213	6239	49°44'	12°15'	HOCHBERG	MT	NU6094	7224	48°42'	9°49'
HOCH-WALD	FRST	NA4328	6023	49°54'	9°36'	HOCHBERG	MT	NV6903	7225	48°47'	9°56'
HOCH-WEISEL	POPL	MA7483	5517	50°24'	8°38'	HOCHBERG	FRST	NU7595	7226	48°42'	10°01'
HOCHA	POPL	U03272	6642	49°23'	12°41'	HOCHBERG	FRST	NU5186	7324	48°37'	9°41'
HOCHABLAß	BLDG	PU4356	7631	48°20'	10°56'	HOCHBERG	POPL	NU5994	7324	48°42'	9°48'
HOCHABRUNN	POPL	UJ3071	6642	49°22'	12°40'	HOCHBERG	MT	NU3357	7622	48°22'	9°27'
HOCHACHT	MJNE	MB1818	5213	50°42'	7°50'	HOCHBERG	MT	NU2752	7622	48°19'	9°22'
HOCHÄCKER	AN	NU6275	7425	48°31'	9°50'	HOCHBERG	POPL	NA6314	6225	49°46'	9°52'
HOCHÄCKER	FRST	PU8119	7934	48°00'	11°26'	HOCHBERG	MT	NA6409	6225	49°44'	9°53'
HOCHÄCKER	FRST	PU8119	7934	48°00'	11°26'	HOCHBERG	MT	UR1506	6340	49°41'	12°26'
HOCHÄCKER	SO	NU4341	7723	48°13'	9°35'	HOCHBERG	AN	NU0390	7320	48°40'	9°02'
HOCHÄCKER	AN	MU0724	7912	48°04'	7°45'	HOCHBERG	RDGE	NU5520	7924	48°02'	9°44'
HOCHÄCKER	AN	MU6118	7916	48°01'	8°29'	HOCHBERG	AN	NU4924	7923	48°04'	9°40'
HOCHÄCKER	AN	NU5854	7624	48°20'	9°47'	HOCHBERG	MT	UQ6941	6845	49°06'	13°13'
HOCHÄCKER	AN	NU6493	7325	48°41'	9°52'	HOCHBERG	FRST	UQ4845	6843	49°08'	12°55'
HOCHÄCKER	AN	NU5015	8024	47°59'	9°40'	HOCHBERG	MT	PT9277	8335	47°37'	11°34'
HOCHÄCKER	AN	U00194	6439	49°34'	12°15'	HOCHBERG	AN	MU5453	7616	48°20'	8°23'
HOCHÄCKER	AN	MU6639	7717	48°12'	8°32'	HOCHBERG	FRST	MU5550	7616	48°18'	8°23'
HOCHÄCKER	FRST	MV2831	6914	49°02'	8°01'	HOCHBERG	FRST	MU5350	7616	48°18'	8°22'
HOCHÄCKER	AN	NV6366	6625	49°21'	9°52'	HOCHBERG	POPL	NU3141	7722	48°13'	9°25'
HOCHÄCKER	FRST	PU7863	7634	48°24'	11°25'	HOCHBERG	MT	U06215	7144	48°52'	13°07'
HOCHÄCKER	FRST	MV6372	6516	49°24'	8°29'	HOCHBERG	MT	PV8384	6535	49°29'	11°32'
HOCHÄCKER	FRST	NU8188	7326	48°38'	10°06'	HOCHBERG	AN	MV4899	6315	49°38'	8°17'
HOCHAFÖHRET	AN	UQ3173	6642	49°23'	12°40'	HOCHBERG	POPL	NT6881	8325	47°41'	9°55'
HOCHAICH	FARM	UP5473	7544	48°30'	13°01'	HOCHBERG	POPL	NV2015	7121	48°53'	9°16'
HOCHAIGEN	FARM	UQ0640	6940	49°05'	12°20'	HOCHBERG	FRST	NV6968	6625	49°22'	9°57'
HOCHALB	MT	NU5085	7324	48°37'	9°41'	HOCHBERG	POPL	NT8982	8327	47°41'	10°11'
HOCHALPE	BLDG	PT1867	8429	47°33'	10°34'	HOCHBERG	FARM	NT7681	8326	47°41'	10°01'
HOCHALPENKUPF	MT	UN0392	8240	47°45'	12°22'	HOCHBERG	FRST	NU3217	7022	48°54'	9°26'
HOCHALPSCHARTE	GAP	UN4171	8443	47°34'	12°53'	HOCHBERG	SLP	UQ3259	6742	49°16'	12°41'
HOCHALTINGEN	POPL	PV0924	7029	48°58'	10°29'	HOCHBERG	RDGE	UQ3952	6742	49°12'	12°47'
HOCHÄNGER	FRST	PU2314	8029	47°58'	10°39'	HOCHBERG	AN	NV4869	6624	49°22'	9°40'
HOCHÄNGER-GR.	DTCH	QU2004	8137	47°51'	11°56'	HOCHBERG	FRST	NT1790	8221	47°46'	9°14'
HOCHAU	FRST	UJ8821	7046	48°56'	13°28'	HOCHBERG	FRST	MU4297	7215	48°43'	8°13'
HOCHAU	MDW	NU1990	7321	48°40'	9°16'	HOCHBERG	FRST	MU5096	7215	48°43'	8°19'
HOCHAU	FRST	UQ5642	6844	49°07'	13°02'	HOCHBERG	MT	UQ5222	7043	48°56'	12°59'
HOCHAUßIGE	STRM	UQ8821	7046	48°56'	13°28'	HOCHBERG	SLP	QV1351	6837	49°10'	11°55'
HOCHB.	STRM	MU7537	7818	48°11'	8°40'	HOCHBERG	FARM	NT5988	8224	47°45'	9°47'
HOCHBACH	STRM	LB5513	5307	50°39'	6°57'	HOCHBERG	FRST	NT5688	8224	47°45'	9°45'
HOCHBACH	STRM	MU5026	7916	48°05'	8°20'	HOCHBERG	POPL	NT4292	8223	47°47'	9°34'
HOCHBACH	STRM	MU7536	7817	48°11'	8°40'	HOCHBERG	FRST	NT4291	8223	47°46'	9°34'
HOCHBACH	POPL	NV9481	6527	49°28'	10°18'	HOCHBERG	MT	NT6065	8424	47°32'	9°48'
HOCHBACHTEL	FRST	PT0794	8228	47°47'	10°26'	HOCHBERG	SLP	NA3819	6123	49°49'	9°32'
HOCHBAHN	ROAD	UN4971	8444	47°34'	12°59'	HOCHBERG	ROGE	UQ1546	6840	49°08'	12°28'
HOCHBART-K.	MT	UN5285	8244	47°42'	13°02'	HOCHBERG	FRST	NU3880	7423	48°34'	9°31'
HOCHBAUER	FARM	QU0889	7336	48°37'	11°45'	HOCHBERG	MT	MV3261	6614	49°18'	8°04'
HOCHBAUERNHOF	FARM	MU3920	7915	48°02'	8°11'	HOCHBERG	FRST	MV7718	7018	48°55'	8°41'
HOCHBAUERHOLZ	FRST	TQ9437	6939	49°03'	12°11'	HOCHBERG	AN	MV9223	7019	48°58'	8°53'
HOCHBAUM	SO	NV5962	6624	49°18'	9°49'	HOCHBERG	FRST	MV9023	7019	48°58'	8°52'
HOCHBAUM	AN	NV6669	6625	49°22'	9°55'	HOCHBERG	AN	NV1927	7021	49°00'	9°16'
HOCHBAUM	FARM	MF9121	1619	54°20'	8°52'	HOCHBERG	MT	NU8291	7326	48°40'	10°07'
HOCHBÄUMEL	AN	NV0366	6620	49°21'	9°02'	HOCHBERG	FRST	NU7684	7326	48°36'	10°02'

NAME	DESIG-NATION	GR ID REF.	SHEET NO.	LAT.	LONG.	NAME	DESIG-NATION	GR ID REF.	SHEET NO.	LAT.	LONG.
HOCHBERG	MT	U06720	7045	48°55'	13°11'	HOCHBUCH	FARM	NU8846	7727	48°16'	10°11'
HOCHBERG	HILL	TQ9850	6839	49°10'	12°14'	HOCHBUCH	POPL	NT5168	8424	47°34'	9°41'
HOCHBERG	AN	NU0047	7720	48°17'	9°00'	HOCHBUCH	MT	NU1549	7721	48°18'	9°12'
HOCHBERG	HILL	NU1443	7721	48°14'	9°11'	HOCHBUCH	MT	NU2147	7721	48°17'	9°17'
HOCHBERG	ROGE	NU3070	7522	48°29'	9°25'	HOCHBUCHER WASEN	AN	NU5178	7424	48°03'	9°41'
HOCHBERG	FRST	NU2207	8021	47°55'	9°17'	HOCHBUCHERT	FRST	U00637	6940	49°03'	12°20'
HOCHBERG	FRST	NU3915	8023	47°59'	9°31'	HOCHBUCHERT	FRST	U08110	7146	48°50'	13°23'
HOCHBERG	POPL	NU4014	8023	47°59'	9°32'	HOCHBUCHERT	FRST	U07204	7245	48°46'	13°16'
HOCHBERG	ROGE	MU8233	7818	48°09'	8°46'	HOCHBUCHERT	FRST	U07203	7245	48°46'	13°16'
HOCHBERG KOPF	MT	NV4606	7123	48°48'	9°38'	HOCHBUCHERT	FRST	U08003	7246	48°46'	13°22'
HOCHBERGÄCKER	AN	NU4837	7823	48°11'	9°39'	HOCHBUCHERT	FRST	U07902	7246	48°45'	13°21'
HOCHBERGER GIESBACH	STRM	NT6981	8325	47°41'	9°55'	HOCHBUCHERT	FRST	U07502	7245	48°45'	13°18'
HOCHBERGER RAIN	FRST	NV3009	7122	48°50'	9°25'	HOCHBUCHHAUS	BLDG	MU9405	8119	47°54'	8°55'
HOCHBERGER WALD	FRST	NV2114	7121	48°53'	9°17'	HOCHBUCHHALDHANG	FRST	U09223	7047	48°57'	13°32'
HOCHBERGER WEG	ROAD	NV2115	7121	48°53'	9°17'	HOCHBUCK	AN	NV9721	7027	48°56'	10°19'
HOCHBERGFELSEN	ROCK	NU3071	7522	48°29'	9°25'	HOCHBUCKEL	HILL	PV7605	7234	48°46'	11°24'
HOCHBERGHALDE	FRST	MU9391	7319	48°40'	8°55'	HOCHBUCKEL	SLP	NA3716	6123	49°48'	9°31'
HOCHBERGHANG	FRST	U06940	6845	49°06'	13°13'	HOCHBÜGEL	HILL	U01773	6640	49°23'	12°29'
HOCHBERGHÜLBE	POND	NU7595	7226	48°42'	10°01'	HOCHBÜHEL	MT	PT4888	8231	47°44'	10°58'
HOCHBERGSCHNEID	CLIF	PT9377	8335	47°37'	11°34'	HOCHBÜHL	FRST	NT1095	8120	47°48'	9°08'
HOCHBERGWIESEN	MUW	PT5378	8332	47°38'	11°02'	HOCHBÜHL	AN	NT1495	8121	47°48'	9°11'
HOCHBETT	AN	NU4791	7323	48°40'	9°38'	HOCHBÜHL	POPL	NT5781	8324	47°41'	9°46'
HOCHBG.	FARM	U04530	6943	49°00'	12°53'	HOCHBÜHL	AN	NV5629	6924	49°01'	9°46'
HOCHBICHEL	SLP	NT9256	8527	47°27'	10°13'	HOCHBÜHL	FARM	MU6147	7716	48°16'	8°28'
HOCHBILO	AN	NV6067	6624	49°21'	9°50'	HOCHBÜHL	FRST	NU5817	7424	48°00'	9°47'
HOCHBILO	MONU	NT1290	8221	47°46'	9°10'	HOCHBÜHL	AN	MT6093	8210	47°47'	8°28'
HOCHBIRCHE	AN	MT6266	8417	47°33'	8°30'	HOCHBÜHL	AN	NV4838	6924	49°06'	9°40'
HOCHBIRKEN	FRST	LA8259	5810	50°10'	7°21'	HOCHBÜHL	FRST	MT1770	8413	47°35'	7°54'
HOCHBIRKEN	FRST	U02364	6641	49°18'	12°34'	HOCHBÜHL	FRST	NU0032	7820	48°08'	9°00'
HOCHBIRKEN	AN	NU3716	8023	48°00'	9°30'	HOCHBÜHL-GR.	DTCH	PT4988	8231	47°44'	10°59'
HOCHBIRKET	FRST	U01833	6941	49°01'	12°31'	HOCHBURG	FRST	NF3639	1523	54°30'	9°34'
HOCHBIRKET	FRST	U05735	6944	49°03'	13°02'	HOCHBURG	POPL	NT5781	8324	47°41'	9°46'
HOCHBIRKET	FRST	U01464	6640	49°18'	12°26'	HOCHBURG	FRST	MU9260	7619	48°24'	8°53'
HOCHBIRKET	FRST	QV0106	7236	48°46'	11°44'	HOCHBURG	HILL	MU9259	7619	48°23'	8°53'
HOCHBIRKET	FRST	U06409	7144	48°49'	13°09'	HOCHBURG	FARM	NT5787	8224	47°44'	9°46'
HOCHBIRKET	FRST	U06117	7144	48°53'	13°06'	HOCHBURG	BLDG	MU1730	7813	48°07'	7°53'
HOCHBIRKET	FRST	U06528	7044	48°59'	13°09'	HOCHBÜSCH	FRST	LA1545	5904	50°02'	6°25'
HOCHBLASSE	PEAK	PT3867	8431	47°32'	10°50'	HOCHBÜSCH	FRST	LA7862	5809	50°12'	7°17'
HOCHBLASSEN	PEAK	PT5454	8532	47°25'	11°02'	HOCHBÜSCH	FRST	LA6970	5708	50°16'	7°10'
HOCHBLAUEN	MT	MT1387	8213	47°44'	7°50'	HOCHBÜSCH-KPF.	MT	LA3814	6206	49°45'	6°45'
HOCHBÖDEN	FRST	QT0080	8336	47°38'	11°40'	HOCHCASTEL	HILL	LA7304	6309	49°40'	7°14'
HOCHBOGEN	FRST	U04735	6943	49°03'	12°55'	HOCHDAHL	POPL	L85676	4707	51°13'	6°56'
HOCHBÖLL	AN	MU7343	7717	48°14'	8°38'	HOCHDAHLER HOF	FARM	L85576	4707	51°13'	6°55'
HOCHBÖLLE	MT	NU3079	7422	48°34'	9°25'	HOCHDAHLER HÜTTE	MILL	L85676	4707	51°13'	6°56'
HOCHBORN	AN	MV3451	6714	49°12'	8°05'	HOCHOF GR.	DTCH	U06120	7044	48°55'	13°06'
HOCHBORN	FRST	LV3943	6806	49°07'	6°47'	HOCHDÖLLER B.	HILL	PV9506	8135	47°53'	11°37'
HOCHBOSCHACH	FRST	PT2985	8230	47°42'	10°43'	HOCHDONN	POPL	NE1886	1921	54°01'	9°16'
HOCHBR.	WELL	NU9678	7427	48°33'	10°18'	HOCHDONNER MOOR	MDW	NE1884	1921	54°00'	9°16'
HOCHBR.	WELL	NV7427	7026	48°59'	10°01'	HOCHDONNER-B.	HILL	NE1885	1921	54°01'	9°16'
HOCHBRACH	FRST	U01692	6440	49°33'	12°28'	HOCHDOORF	POPL	MU6381	7417	48°35'	8°30'
HOCHBRAND	FRST	PV8191	6435	49°33'	11°30'	HOCHDOORF	POPL	MV9915	7119	48°53'	8°59'
HOCHBRAND	FRST	U02581	6541	49°27'	12°35'	HOCHDOORF	POPL	NU6934	7825	48°09'	9°56'
HOCHBRANDBÄCHLE	STRM	MU5319	7916	48°01'	8°22'	HOCHDOORF	POPL	MU1022	7912	48°03'	7°47'
HOCHBRANDBRUNNEN	SPRG	MU5218	7916	48°01'	8°22'	HOCHDOORF	POPL	MV4774	6515	49°25'	8°16'
HOCHBRANDWEG	ROAD	MU5218	7916	48°01'	8°22'	HOCHDOORF	POPL	MU7971	7518	48°29'	8°43'
HOCHBREITE	FARM	PU7905	8134	47°52'	11°23'	HOCHDOORF	POPL	NU4549	7623	48°17'	9°37'
HOCHBREITE	AN	MT5781	8316	47°41'	8°26'	HOCHDOORF	POPL	NU3493	7322	48°41'	9°28'
HOCHBREITTE-B.	MT	U09626	7047	48°59'	13°35'	HOCHDOORF	POPL	TG9649	6334	49°36'	12°11'
HOCHBRONN	FARM	NV8338	6926	49°05'	10°08'	HOCHDOORF	POPL	NU5819	7924	48°01'	9°47'
HOCHBRONN	POPL	NV7025	7025	48°58'	9°58'	HOCHDOORF	POPL	PU5145	7732	48°14'	11°02'
HOCHBRUCH	POPL	LC2325	4304	51°39'	6°26'	HOCHDOORF	POPL	PV1300	7249	48°45'	10°32'
HOCHBRUCH	FRST	MA9246	5919	50°04'	8°53'	HOCHDOORF	POPL	NV2116	7121	48°54'	9°17'
HOCHBRÜCK	POPL	K89864	4902	51°05'	6°07'	HOCHDOORF	POPL	NV0015	7120	48°53'	9°00'
HOCHBRÜCK	BLDG	PT1768	8433	47°33'	11°16'	HOCHDOORF	POPL	QV1246	6837	49°08'	11°55'
HOCHBRÜCK	POPL	PU9347	7735	48°15'	11°36'	HOCHDOORF	FARM	MF8019	1618	54°19'	8°41'
HOCHBRÜCK	POPL	U06019	7044	48°54'	13°05'	HOCHDOORF	POPL	NV2116	7021	48°54'	9°17'
HOCHBRÜCKEN-B.	STRM	PT8372	8434	47°34'	11°26'	HOCHDOORF	POPL	U06119	7044	48°54'	13°06'
HOCHBRÜCKENFELD	FLD	MA7960	5818	50°11'	8°43'	HOCHDORFER ÄCKER	AN	MU6181	7416	48°35'	8°28'
HOCHBRÜCKER GRENDE	MDW	K89864	4902	51°05'	6°07'	HOCHDORFER SÄGMÜHLE	MILL	MU6582	7417	48°35'	8°32'
HOCHBRÜCKER TIEF	STRM	LE9646	2310	53°39'	7°26'	HOCHDORFER WEG	ROAD	NV0314	7120	48°53'	9°02'
HOCHBRÜCKERMÜHLE	MILL	K89631	5102	50°48'	6°06'	HOCHDOORFERBACH	STRM	MU1219	7912	48°01'	7°49'
HOCHBRÜCKSIELE	FARM	MF9424	1619	54°22'	8°55'	HOCHBEN	FRST	NA0846	5920	50°04'	9°07'
HOCHBRUNN	FARM	MU5231	7816	48°08'	8°22'	HOCHBENE	FARM	MU3870	7515	48°29'	8°10'
HOCHBRUNN	FARM	U02249	6841	49°10'	12°34'	HOCHBENEHOF	FARM	MU4311	8015	47°57'	8°14'
HOCHBRUNNLE	AN	NU8171	7526	48°29'	10°06'	HOCHCHECK	HILL	PT5882	8332	47°40'	11°07'
HOCHBRUNNELHOLZ	FRST	U01651	6840	49°11'	12°28'	HOCHCHECK	BLDG	QT2395	8237	47°46'	11°59'
HOCHBRUNNEN	FRST	U02150	6841	49°11'	12°32'	HOCHCHECK	PEAK	U043/44	8543/44	47°29'	13°00'
HOCHBUCH	AN	NU5378	7424	48°33'	9°43'	HOCHCHECK	FARM	UP7374	7445	48°30'	13°17'
HOCHBUCH	AN	NU4276	7423	48°32'	9°34'	HOCHCHECK	FARM	TP9706	8139	47°52'	12°17'
HOCHBUCH	AN	NU1778	7421	48°33'	9°14'	HOCHCHECK	PEAK	UN4369	8443	47°33'	12°55'
HOCHBUCH	FRST	NU4656	7623	48°21'	9°37'	HOCHCHECK	MT	UN4272	8443	47°35'	12°54'
HOCHBUCH	FRST	NU5370	7524	48°29'	9°43'	HOCHCHECK	FARM	UP5655	7644	48°20'	13°04'
HOCHBUCH	FRST	MU9405	8019	47°54'	8°55'	HOCHCHECK	FARM	TN8681	8338	47°39'	12°09'
HOCHBUCH	MT	NU1549	7621	48°18'	9°12'	HOCHCHECK	FARM	UP4076	7443	48°31'	12°50'

NAME	DESIGNATION	GRID REF.	SHEET NO.	LAT.	LONG.	NAME	DESIGNATION	GRID REF.	SHEET NO.	LAT.	LONG.
HOHECKALPE	BLDG	UN4962	8543/44	47°30'	13°00'	HOCHFELD	AN	NU9796	7227	48°43'	10°19'
HOHECKWÄNDE	CLIF	UN4960	8543/44	47°29'	13°00'	HOCHFELD	AN	NU6393	7325	48°41'	9°52'
HOHEGERT	AN	NV9523	7027	48°57'	10°18'	HOCHFELD	AN	MU6442	7717	48°14'	8°31'
HOHEGERT	AN	MU7249	7717	48°18'	8°37'	HOCHFELD	AN	UN5375	8344	47°37'	13°02'
HOHEGERT	AN	MU8049	7718	48°18'	8°44'	HOCHFELD	AN	MU6352	7617	48°19'	8°30'
HOHEGERT	AN	HU8247	7718	48°17'	8°46'	HOCHFELD	AN	UO1517	7140	48°53'	12°29'
HOHEGERT	AN	NV9012	7127	48°51'	10°14'	HOCHFELD	AN	MA3981	5614	50°23'	8°08'
HOHEGERT	FRST	NV8025	7026	48°58'	10°05'	HOCHFELD	POPL	UO2829	7041	48°59'	12°39'
HOHEGERTEN	MDW	MU7820	7918	48°02'	8°43'	HOCHFELD	POPL	L 4399	4506	51°25'	6°44'
HOHEGERTEN	AN	MU8607	8018	47°55'	8°49'	HOCHFELD	POPL	L83698	4505	51°25'	6°38'
HOHEGG	FARM	PT2780	8330	47°40'	10°41'	HOCHFELD	AN	UO6027	7044	48°59'	13°05'
HOHEIÜERWEG	POPL	MD4890	2815	53°09'	8°13'	HOCHFELD	POPL	PV3707	7131	48°48'	10°52'
HOHEIS	AN	UN4366	8443	47°32'	12°55'	HOCHFELD	AN	NV8017	7026	48°54'	10°05'
HOHEIS	VAL	UN3668	8442	47°33'	12°49'	HOCHFELD	AN	LC3238	4205	51°46'	6°34'
HOHEIS K.	PEAK	UN3570	8442	47°34'	12°49'	HOCHFELD	AN	MA5049	5915	50°05'	8°18'
HOHEIS-A./VERF./	PAST	UN3569	8442	47°33'	12°49'	HOCHFELD	FARM	UO3948	6842	49°10'	12°47'
HOHEIS-SP.	PEAK	UN3768	8443	47°33'	12°50'	HOCHFELD	POPL	UO3242	6842	49°06'	12°42'
HOHEISHÖRN	PEAK	UN3669	8442	47°33'	12°49'	HOCHFELD	AN	NU7992	7326	48°41'	10°04'
HOHEL-B.	MT	UO6915	7145	48°52'	13°13'	HOCHFELD	AN	UO6521	7044	48°56'	13°10'
HOHELBERG	SLP	PV8442	6835	49°06'	11°31'	HOCHFELD	AN	UO7022	7045	48°56'	13°14'
HOHELHEIM	POPL	MAT295	5417	50°30'	8°37'	HOCHFELD	AN	UP8094	7346	48°41'	13°22'
HOHELHEIMER WALD	FRST	MA6993	5517	50°29'	8°34'	HOCHFELD	POPL	NE2471	2122	53°53'	9°22'
HOHEL-S.	HILL	NE9221	2528	53°26'	10°23'	HOCHFELD	AN	NV1636	6921	49°05'	9°13'
HOHELSTEN	POPL	MD3947	3214	52°46'	8°06'	HOCHFELDE	FARM	NE1817	2521	53°24'	9°16'
HOHELST	AN	NV5896	6324	49°37'	9°48'	HOCHFELDEN	FARM	UP6760	7645	48°23'	13°12'
HOHEMMERICH	POPL	LB4098	4506	51°25'	6°42'	HOCHFELDEN	POPL	UP2047	7741	48°15'	12°34'
HOHEMMINGEN	POPL	MU6719	7917	48°01'	8°34'	HOCHFELDEN	POPL	MT6363	8417	47°31'	8°31'
HOCHEN	AN	NU3997	7223	48°43'	9°32'	HOCHFELDEN	FARM	UP8166	7546	48°26'	13°23'
HOCHEN	AN	MU9105	8019	47°54'	8°53'	HOCHFELDEN	MILL	PF3833	1532	54°25'	11°08'
HOCHEN	AN	MU7014	8017	47°59'	8°36'	HOCHFELDER SEE	LAKE	NF7405	1826	54°11'	10°08'
HOCHEN	AN	MU7112	8017	47°58'	8°37'	HOCHFELDKÖPFE	PEAK	UN5263	8444	47°30'	13°02'
HOCHEN	AN	MT5699	8116	47°51'	8°25'	HOCHFELDSCHARTE	GAP	UN3868	8443	47°33'	12°51'
HOCHEN	AN	NU2286	7321	48°38'	9°18'	HOCHFELDT	POPL	LC5926	4307	51°40'	6°58'
HOCHEN	AN	NU3657	7622	48°22'	9°29'	HOCHFELDWEG	ROAD	ME0318	2511	53°24'	7°32'
HOCHEN	AN	NU4851	7623	48°19'	9°39'	HOCHFELLEN	MT	UN1792	8241	47°45'	12°34'
HOCHEN	AN	LA7298	5409	50°31'	7°11'	HOCHFELLENWEG	ROAD	UN1895	8241	47°47'	12°34'
HOCHEN	POPL	LV7472	6604	49°23'	7°16'	HOCHFELLENWEG	TRL	UN1892	8241	47°45'	12°34'
HOCHEN	AN	NU5242	7724	48°14'	9°42'	HOCHFELS	ROCK	MU2609	8014	47°56'	8°01'
HOCHEN-B.	HILL	QU1625	7937	48°02'	11°54'	HOCHFELS	ROCK	UO6841	6845	49°06'	13°11'
HOCHEN-K.	MT	PT8676	8334	47°37'	11°29'	HOCHFELS	MT	LA7501	6309	49°39'	7°16'
HOCHENALPE	FARM	TP8010	8038	47°54'	12°03'	HOCHFELS	MT	MA0636	6012	49°58'	7°41'
HOCHENBERG	FARM	PV9062	7635	48°23'	11°34'	HOCHFELS	STRM	UO8136	6946	49°04'	13°22'
HOCHENO	POPL	LC1636	4204	51°45'	6°20'	HOCHFELTEN-B.	FRST	NU6673	7425	48°30'	9°53'
HOCHENHF.	FARM	MU3445	7714	48°15'	8°07'	HOCHFELT	MDW	UO9221	7047	48°56'	13°32'
HOCHENSCHWAND	POPL	MT3787	8214	47°44'	8°10'	HOCHFELTZEN	MRSH	PT9490	8235	47°44'	11°35'
HOCHENSCHWAND	POPL	MT3787	8215	47°44'	8°10'	HOCHFELTZLEITE	SLP	UO9221	7047	48°56'	13°32'
HOCHENSEE	POPL	QV1661	6737	49°16'	11°58'	HOCHFELT	AN	NU5198	7224	48°44'	9°41'
HOCHENSFELD	POPL	LC9635	4211	51°45'	7°29'	HOCHFELT	FRST	MV7968	6618	49°22'	8°43'
HOCHER	FARM	MC3965	3914	52°02'	8°07'	HOCHFELT	FRST	NT0884	8220	47°43'	9°07'
HOCHER HOLZ	FRST	TP8963	7638	48°23'	12°09'	HOCHFLECK	MT	NU1758	7621	48°22'	9°14'
HOCHER-B.	MT	LV7473	6609	49°24'	7°16'	HOCHFÖHREN	FRST	NT0179	8320	47°40'	9°01'
HOCHERB.	FRST	UN3494	8242	47°47'	12°47'	HOCHFÖHREN	AN	MT5495	8116	47°48'	8°23'
HOCHERB-A.	BLDG	UN1993	8241	47°46'	12°35'	HOCHFÖHRET	FRST	UO3545	6842	49°08'	12°44'
HOCHERHUF	FARM	UO0367	6639	49°19'	12°17'	HOCHFÖHRET	FRST	UO6920	7045	48°55'	13°13'
HOCHERL-B.	STRM	UO1187	6440	49°30'	12°23'	HOCHFÖRCHEN	FRST	NU3237	7822	48°11'	9°26'
HOCHERLACH	FARM	UN1198	8140	47°48'	12°28'	HOCHFÖRCHET	FRST	UP6598	7245	48°43'	13°10'
HOCHERLBERG	AN	TO8247	6838	49°08'	12°01'	HOCHFÖRCHET	PEAK	NT9739	8727	47°18'	10°17'
HOCHERLE	FRST	PV6583	6533	49°29'	11°17'	HOCHFÖRCHET	AN	LV8189	6410	49°32'	7°22'
HOCHERLEH	FRST	UO5051	6843	49°12'	12°56'	HOCHFÖRCHET	FRST	UO8426	7046	48°59'	13°25'
HOCHERLMÜHLE	MILL	UO1387	6440	49°30'	12°25'	HOCHFÖRCHET	FRST	UO8723	7046	48°57'	13°28'
HOCHESCH	AN	NU5505	8024	47°54'	9°44'	HOCHFÖRCHET	FRST	UO6440	6944	49°06'	13°08'
HOCHFÄHRN	MT	MU2206	8013	47°54'	7°58'	HOCHFÖRCHET	POPL	UO5024	7043	48°57'	12°57'
HOCHFALL	WRFL	UO6039	6944	49°05'	13°05'	HOCHFÖRCHET	FARM	UO0750	6840	49°10'	12°21'
HOCHFÄLL	FRST	UO6535	6944	49°03'	13°09'	HOCHFÖRCHET	POPL	UN4878	8343	47°38'	12°59'
HOCHFÄLL	FRST	UO5841	6844	49°06'	13°03'	HOCHFÖRCHET	AN	MT7195	8117	47°48'	8°37'
HOCHFÄLL-B.	STRM	UO5840	6844	49°06'	13°03'	HOCHFÖRCHET	FRST	UP1551	7741	48°17'	12°31'
HOCHFÄLL-B.	STRM	UO5941	6844	49°06'	13°04'	HOCHFÖRCHET	FRST	NV8682	6527	49°29'	10°11'
HOCHFELTEN	FRST	PT9980	8335	47°39'	11°39'	HOCHFÖRCHET	MDW	NV6464	6625	49°19'	9°53'
HOCHFELD	AN	NV6247	6825	49°10'	9°51'	HOCHFÖRCHET	HILL	UO5024	7043	48°57'	12°57'
HOCHFELD	AN	NV9829	6928	49°00'	10°20'	HOCHFÖRCHET	ROAD	MT7455	7617	48°21'	8°39'
HOCHFELD	AN	PV5436	6932	49°03'	11°07'	HOCHFÖRCHET	PAST	PU9079	8335	47°38'	11°32'
HOCHFELD	FARM	QT0295	8236	47°47'	11°42'	HOCHFÖRCHET	MT	UO7250	6845	49°11'	13°14'
HOCHFELD	AN	UO8810	7146	48°50'	13°28'	HOCHFÖRCHET	PEAK	NT9141	8627	47°19'	10°12'
HOCHFELD	FARM	LB1180	4703	51°14'	6°17'	HOCHFÖRCHET	HILL	NU6222	7924	48°03'	9°50'
HOCHFELD	MDW	MU7223	7917	48°04'	8°37'	HOCHFÖRCHET	FARM	NU6019	7924	48°01'	9°48'
HOCHFELD	FARM	NF0406	1720	54°12'	9°04'	HOCHFÖRCHET	HILL	NU5917	7924	48°00'	9°47'
HOCHFELD	FARM	NF5300	1824	54°09'	9°49'	HOCHFÖRCHET	AN	NU6132	7824	48°08'	9°49'
HOCHFELD	AN	NV9617	7027	48°54'	10°19'	HOCHFÖRCHET	FRST	NU5116	8024	48°00'	9°41'
HOCHFELD	AN	MV4178	6515	49°27'	8°11'	HOCHFÖRCHET	FRST	NU5316	7924	48°00'	9°43'
HOCHFELD	AN	UO6715	7145	48°52'	13°11'	HOCHFÖRCHET	FRST	NU5735	7832	48°09'	11°07'
HOCHFELD	AN	PV5492	6432	49°34'	11°08'	HOCHFÖRCHET	FRST	PV9904	7236	48°45'	11°43'
HOCHFELD	POPL	LB1377	4703	51°13'	6°19'	HOCHFÖRCHET	AN	NV0243	6820	49°08'	9°02'
HOCHFELD	AN	K89664	4902	51°05'	6°05'	HOCHFÖRCHET	FRST	UO8822	7046	48°56'	13°28'
HOCHFELD	SLP	UN3768	8443	47°33'	12°50'	HOCHFÖRCHET	AN	MV7143	6817	49°08'	8°36'

NAME	DESIGNATION	GRID REF.	SHEET NO.	LAT.	LONG.	NAME	DESIGNATION	GRID REF.	SHEET NO.	LAT.	LONG.
HOCHGER ICHT	AN	MU2617	7914	48°00'	8°01'	HOCHHALDE	SLP	MU7048	7717	48°17'	8°36'
HOCHGER ICHT	FRST	MU4427	7915	48°06'	8°15'	HOCHHALDE	SLP	MU3502	8114	47°52'	8°08'
HOCHGER ICHT	SLP	NU4843	7723	48°14'	9°39'	HOCHHALDE	FRST	MU5396	7224	48°43'	9°43'
HOCHGER ICHT	AN	NU4142	7723	48°14'	9°33'	HOCHHALDE	AN	MU5587	7324	48°38'	9°45'
HOCHGER ICHT	SQ	NU0100	8120	47°51'	9°01'	HOCHHALDE	FRST	NV6321	7025	48°56'	9°52'
HOCHGER ICHT	AN	KA8931	6102	49°54'	6°04'	HOCHHALDE	FRST	NV5624	7024	48°58'	9°46'
HOCHGER ICHT	AN	PA7317	6234	49°47'	11°24'	HOCHHALDE	FRST	NU4880	7423	48°34'	9°39'
HOCHGER ICHT	BLDG	PE0732	2429	53°32'	10°37'	HOCHHALDE	AN	MU2406	8021	47°54'	9°19'
HOCHGER ICHT	AN	MU7761	7518	48°24'	8°41'	HOCHHALDEN	POPL	MU7231	7817	48°08'	8°37'
HOCHGER ICHT	AN	NV1133	6920	49°03'	9°09'	HOCHHALDEN	FARM	NV6320	7025	49°56'	9°52'
HOCHGER ICHT	AN	MV4260	6715	49°17'	8°12'	HOCHHALEN	POPL	LC3904	4506	51°28'	6°41'
HOCHGER ICHT	AN	NU3618	7922	48°01'	9°29'	HOCHHALKE	FRST	NU5990	7324	48°40'	9°48'
HOCHGER ICHT	AN	MU6254	7616	48°20'	8°29'	HOCHHALT	FRST	N80124	5220	50°46'	9°01'
HOCHGER ICHT	AN	MU6453	7617	48°20'	8°31'	HOCHHARUT	MT	MA6585	5517	50°25'	8°31'
HOCHGER ICHT	MDW	MU5768	7516	48°28'	8°25'	HOCHHART	FRST	MU2262	7521	48°25'	9°18'
HOCHGER ICHT	AN	NU3433	7822	48°09'	9°28'	HOCHHART	AN	MU6545	7717	48°15'	8°32'
HOCHGER ICHT	AN	NU5627	7824	48°06'	9°45'	HOCHHAU	RUIN	PV0905	7228	48°47'	10°29'
HOCHGER ICHT	AN	NV3043	6822	49°08'	9°25'	HOCHHAUS	FARM	QT0899	8136	47°49'	11°47'
HOCHGER ICHT	AN	NV2742	6822	49°08'	9°22'	HOCHHAUS	FARM	TP8836	7838	48°08'	12°09'
HOCHGER ICHT	AN	NV6079	6525	49°28'	9°50'	HOCHHAUS	FARM	TP8827	7938	48°04'	12°09'
HOCHGER ICHT	AN	MU6269	7516	48°28'	8°29'	HOCHHAUS	FARM	UP7571	7545	48°29'	13°19'
HOCHGER ICHT	AN	MA0900	6312	49°39'	7°44'	HOCHHAUSEN	POPL	NA4601	6323	49°40'	9°38'
HOCHGER ICHT	SQ	MV6911	7117	48°51'	8°35'	HOCHHAUSEN	RSTA	NV0864	6620	49°20'	9°07'
HOCHGER ICHT	SU	NV2014	7121	48°53'	9°16'	HOCHHAUSEN	POPL	NV0763	6620	49°19'	9°06'
HOCHGER ICHT	AN	NV0855	6720	49°15'	9°07'	HOCHHAUSEN	POPL	LB7932	5109	50°50'	7°17'
HOCHGER ICHT	AN	NV2715	7122	48°53'	9°22'	HOCHHAUSER FELD	AN	NU6227	7925	48°06'	9°50'
HOCHGER ICHT	AN	MA4037	6014	49°59'	8°10'	HOCHHAUSER GRUND	MDW	NV4798	6323	49°38'	9°39'
HOCHGER ICHT	AN	NV1753	6721	49°14'	9°14'	HOCHHAUSER-8.	DTCH	TP8934	7839	48°07'	12°10'
HOCHGER ICHT	FRST	LV4170	6606	49°22'	6°49'	HOCHHAUSL	FARM	UP2948	7742	48°16'	12°42'
HOCHGER ICHT	AN	NV0724	7020	48°58'	9°06'	HOCHHAUSLE	FARM	MU5843	7716	48°14'	8°26'
HOCHGER ICHT	AN	MU1967	7513	48°27'	7°54'	HOCHHECK	FRST	LA7855	5809	50°08'	7°17'
HOCHGER ICHT	AN	NU7939	7726	48°12'	10°04'	HOCHHEID	POPL	K89852	5002	50°59'	6°07'
HOCHGER ICHT	AN	NA0920	6120	49°50'	9°08'	HOCHHEID	MT	LA6449	5908	50°05'	7°06'
HOCHGER ICHT	AN	NU3210	8022	47°56'	9°26'	HOCHHEIDE	POPL	LB2284	4704	51°17'	6°27'
HOCHGER ICHT	FRST	LA6926	6109	49°52'	7°11'	HOCHHEIDE	POPL	LC3902	4506	51°27'	6°41'
HOCHGERN	MT	UN1391	8241	47°45'	12°30'	HOCHHEIUE	FRST	PV4375	6531	49°25'	10°58'
HOCHGERN	MT	UN2783	8342	47°41'	12°42'	HOCHHEIM	POPL	MV5199	6315	49°38'	8°19'
HOCHGERNS. / ZUNTK. HS.	BLOG	UN1291	8240	47°45'	12°29'	HOCHHEIM	POPL	PA0380	5628	50°22'	10°27'
HOCHGESCHIED	MT	MT2091	8213	47°46'	7°56'	HOCHHEIM	AN	NA5421	6124	49°50'	9°45'
HOCHGESTRASS	AN	NU4873	7423	48°30'	9°39'	HOCHHEIM A.M.	POPL	MA5340	5916	50°01'	8°20'
HOCHGESTRASS	AN	NU2178	7421	48°33'	9°17'	HOCHHEIMER B.	HILL	MA5140	5915	50°01'	8°19'
HOCHGESTRASS	AN	NU3061	7522	48°24'	9°25'	HOCHHEIMER HAAROT	FRST	LA4274	5606	50°18'	6°47'
HOCHGESTRASS	AN	MU9111	8019	47°57'	8°53'	HOCHHEIMER HAROT	FRST	LA4274	5706	50°18'	6°47'
HOCHGESTRASS	AN	NU2756	7622	48°21'	9°22'	HOCHHEIMER HOE	AN	NA5619	6124	49°49'	9°47'
HOCHGESTRASS	AN	NU3450	7622	48°18'	9°28'	HOCHHEIMER HOLZ	FRST	PA0181	5628	50°22'	10°25'
HOCHGESTRASS	ROAD	NU2160	7621	48°24'	9°17'	HOCHHERZ	FARM	MCO163	3911	52°00'	7°34'
HOCHGESTRASS	AN	NU3269	7522	48°28'	9°26'	HOCHHOHL-GR.	GRGE	NA0529	6020	49°55'	9°04'
HOCHGESTRASS	ROAD	NU2613	8022	47°58'	9°21'	HOCHHOKLINGEN	AN	NU4567	7523	48°27'	9°37'
HOCHGESTRASS	AN	NU6758	7625	48°22'	9°54'	HOCHHOKLINGEN	POPL	UP2463	7541	48°24'	12°37'
HOCHGESTRASS / RÖMERSSTRASSE	ROAD	NU1328	7821	48°06'	9°10'	HOCHHOLDING	PUPP	UP2463	7641	48°24'	12°37'
HOCHGEWÄLDS	FRST	LA2089	5504	50°25'	6°28'	HOCHHULOING	FRST	NV7148	6825	49°11'	9°58'
HOCHGEWANN	AN	MA3827	6114	49°53'	8°08'	HOCHHOLZ	FRST	UQ7111	7145	48°50'	13°14'
HOCHGEWANN	AN	MA3816	6214	49°48'	8°08'	HOCHHOLZ	FRST	PT2284	8229	47°42'	10°38'
HOCHGEWANN	AN	MV5205	6216	48°48'	8°21'	HOCHHOLZ	FRST	PT3095	8230	47°48'	10°44'
HOCHGEWANN	AN	MA4705	6315	49°42'	8°16'	HOCHHOLZ	FRST	UQ2340	6941	49°05'	12°35'
HOCHGEWANN	AN	MV4996	6315	49°37'	8°17'	HOCHHOLZ	FRST	UQ2338	6941	49°04'	12°35'
HOCHGEWANN	AN	MA6003	6316	49°41'	8°27'	HOCHHOLZ	FRST	UQ1733	6941	49°01'	12°30'
HOCHGEWANN	AN	MA5437	6016	49°59'	8°22'	HOCHHOLZ	AN	MU6876	7417	48°32'	8°34'
HOCHGEWANN	AN	MA3836	6014	49°58'	8°08'	HOCHHOLZ	FRST	QU2013	8037	47°56'	11°57'
HOCHGEWANN	AN	MA3432	6014	49°56'	8°05'	HOCHHOLZ	FRST	QU0916	8036	47°58'	11°48'
HOCHGEWANN	AN	MV4886	6415	49°31'	8°17'	HOCHHOLZ	FRST	LA5458	5807	50°09'	6°58'
HOCHGEWANN	AN	MV5292	6416	49°35'	8°20'	HOCHHOLZ	FRST	NT9862	8427	47°30'	10°18'
HOCHGEWANN	AN	MV3989	6414	49°33'	8°10'	HOCHHOLZ	FARM	QT0295	8236	47°47'	11°42'
HOCHGEWANN	AN	PA9958	5836	50°08'	11°47'	HOCHHOLZ	FRST	UQ8711	7146	48°50'	13°28'
HOCHGEWENN	MT	M81689	4612	51°21'	7°47'	HOCHHOLZ	FRST	PU7975	7434	48°30'	11°25'
HOCHGEBEL	POPL	NT7379	8325	47°40'	9°58'	HOCHHOLZ	FRST	PUB806	7435	48°36'	11°30'
HOCHGLEND	OTCH	PT8068	8434	47°32'	11°23'	HOCHHOLZ	FRST	PU9977	7436	48°31'	11°42'
HOCHGRABEN	MT	NT8160	8526	47°29'	10°05'	HOCHHOLZ	FRST	NU5274	7424	48°31'	9°42'
HOCHGRAT	FARM	TN9385	8339	47°41'	12°14'	HOCHHOLZ	FRST	T08747	6838	49°08'	12°05'
HOCHGREID	MDW	NV3002	7222	48°46'	9°25'	HOCHHOLZ	FRST	NV8439	6826	49°06'	10°09'
HOCHGREUT	POPL	PT0889	8228	47°45'	10°26'	HOCHHOLZ	FRST	QU1026	7936	48°03'	11°49'
HOCHGREUT	FARM	PU5106	8132	47°53'	11°01'	HOCHHOLZ	FRST	NT3396	8122	47°49'	9°26'
HOCHGREUT	POPL	NV9222	7027	48°57'	10°16'	HOCHHOLZ	FRST	UP4113	8043	47°57'	12°52'
HOCHGREUT	MDW	NV9221	7027	48°56'	10°16'	HOCHHOLZ	FARM	TP9016	8039	47°58'	12°11'
HOCHGRIESS	GRGE	PT4366	8431	47°32'	10°54'	HOCHHOLZ	FRST	MU7226	7917	48°05'	8°37'
HOCHGRIESS-KAR	CLIF	PT4366	8431	47°32'	10°54'	HOCHHOLZ	FRST	MV8302	7218	48°46'	8°46'
HOCHGRUND	AN	NU7827	7926	48°05'	10°03'	HOCHHOLZ	FRST	PV2095	6429	49°36'	10°40'
HOCHGRUNDHS.	BLDG	K89226	5202	50°45'	6°03'	HOCHHOLZ	POPL	PV4818	7032	48°54'	11°01'
HOCHGSCHIED-A.	BLDG	UN3373	8442	47°35'	12°47'	HOCHHOLZ	AN	NU3077	7422	48°33'	9°25'
HOCHGSCHIRR	AN	UN5166	8444	47°32'	13°01'	HOCHHOLZ	AN	NU2277	7421	48°33'	9°18'
HOCHGSTAUOERT	FARM	UP9097	7247	48°43'	13°30'	HOCHHOLZ	FARM	NF2140	1422	54°30'	9°19'
HOCHGUND-SP.	PEAK	NT9537	8727	47°17'	10°16'	HOCHHOLZ	FRST	NV7157	6725	49°16'	9°59'
HOCHHALDE	AN	NU0701	8120	47°52'	9°05'	HOCHHOLZ	FRST	UQ7614	7145	48°52'	13°19'
HOCHHALDE	AN	MU5966	7516	48°27'	8°27'	HOCHHOLZ	FRST	MV7359	6717	49°17'	8°38'

NAME	DESIGNATION	GRID REF.	SHEET NO.	LAT.	LONG.	NAME	DESIGNATION	GRID REF.	SHEET NO.	LAT.	LONG.
HOCHHOLZ	FRST	UU4832	6943	49°01'	12°55'	HOCHHORN	MT	UP3102	8142	47°51'	12°44'
HOCHHOLZ	FRST	UU5037	6943	49°04'	12°57'	HOCHHORN	FARM	UP3101	8142	47°50'	12°44'
HOCHHOLZ	FRST	UQ3040	6942	49°05'	12°40'	HOCHHORN	FARM	MF8179	1118	54°51'	8°42'
HOCHHOLZ	FRST	UQ3438	6942	49°04'	12°44'	HOCHHORN	FARM	MF9326	1619	54°23'	8°53'
HOCHHOLZ	POPL	UQ3438	6942	49°04'	12°44'	HOCHHS.	FARM	TP8936	7839	48°08'	12°10'
HOCHHOLZ	FRST	UQ3136	6942	49°03'	12°41'	HOCHIRR.	AN	MA9403	6316	49°41'	8°22'
HOCHHOLZ	FRST	QU1226	7937	48°03'	11°51'	HOCHKALTER	PEAK	UN3970	8443	47°34'	12°52'
HOCHHOLZ	FRST	PV6686	6433	49°30'	11°17'	HOCHKAMERLING-H.	PEAK	UN3768	8443	47°33'	12°50'
HOCHHOLZ	FARM	MU5843	7716	48°14'	8°26'	HOCHKAMM	MT	VO1203	7248	48°46'	13°48'
HOCHHOLZ	AN	MU9887	7119	48°38'	8°58'	HOCHKAMMERHOF	FARM	LC2803	4505	51°27'	6°31'
HOCHHOLZ	FRST	UP4104	8143	47°52'	12°52'	HOCHKAMP	POPL	NE3635	2425	53°34'	9°51'
HOCHHOLZ	FARM	QU1700	8137	47°49'	11°54'	HOCHKAMP	POPL	ME2700	2713	53°15'	7°55'
HOCHHOLZ	FRST	UR1218	6240	49°47'	12°23'	HOCHKAMPSCHEID	RDGE	UN5083	8344	47°41'	13°00'
HOCHHOLZ	FRST	PU6969	7533	48°27'	11°17'	HOCHKAR	GRGE	PT7757	8534	47°26'	11°27'
HOCHHOLZ	FRST	PU8664	7535	48°24'	11°31'	HOCHKAR-SP.	PEAK	PT7757	8534	47°26'	11°27'
HOCHHOLZ	FRST	UO8800	7246	48°45'	13°29'	HOCHKEL-H.	MT	LA5471	5707	50°16'	6°57'
HOCHHOLZ	FRST	UP2044	7741	48°13'	12°35'	HOCKESSEL	MT	LA6849	5908	50°05'	7°10'
HOCHHOLZ	FRST	NU2554	7622	48°20'	9°20'	HOCKIENBERG A.	BLDG	UN1886	8241	47°42'	12°34'
HOCHHOLZ	FRST	UQ1795	6440	49°35'	12°28'	HOCKIRCHEN	POPL	LB5639	5107	50°53'	6°57'
HOCHHOLZ	FRST	UQ1094	6440	49°34'	12°22'	HOCKIRCHEN	POPL	LB3330	5205	50°48'	6°38'
HOCHHOLZ	FRST	TQ9892	6439	49°33'	12°13'	HOCKL.	GRGE	NV4806	7123	48°48'	9°39'
HOCHHOLZ	AN	NV6679	6525	49°28'	9°55'	HOCKLINGE	AN	MV8561	6618	49°18'	8°47'
HOCHHOLZ	FRST	NV6174	6525	49°25'	9°50'	HOCKKOPF	FRST	MU2923	7914	48°03'	8°03'
HOCHHOLZ	FRST	PV9572	6636	49°22'	11°41'	HOCKKOPF	MT	MU4187	7315	48°38'	8°12'
HOCHHOLZ	FRST	PV9970	6636	49°21'	11°44'	HOCKKOPF	MT	MU2901	8114	47°51'	8°03'
HOCHHOLZ	FRST	QU1407	7237	48°47'	11°55'	HOCKKOPF	FRST	MU2900	8114	47°51'	8°03'
HOCHHOLZ	FRST	PV7207	7234	48°47'	11°20'	HOCKKOPF	MT	MU3161	7514	48°24'	8°04'
HOCHHOLZ	AN	NV4764	6623	49°20'	9°39'	HOCKKOPF	MT	MT2491	8213	47°46'	7°59'
HOCHHOLZ	FRST	MU9343	7719	48°14'	8°55'	HOCKKOPF	MT	LB5106	5407	50°35'	6°53'
HOCHHOLZ	FRST	UO7617	7145	48°54'	13°19'	HOCKKOPF	MT	NA2245	5921	50°03'	9°19'
HOCHHOLZ	FRST	UV4317	7143	53°23'	12°38'	HOCKKOPFHÜHE	POPL	MU3469	7514	48°28'	8°07'
HOCHHOLZ	FRST	PV8383	6535	49°28'	11°32'	HOCKKOPFREUTE	FRST	MU3264	7514	48°25'	8°05'
HOCHHOLZ	FRST	PV0771	6628	49°23'	10°28'	HOCKKOPPEL	POPL	LB2122	5204	50°43'	6°28'
HOCHHOLZ	FRST	UP1181	7440	48°33'	12°26'	HOCKKREIT	FARM	PT4589	8231	47°44'	10°56'
HOCHHOLZ	FRST	PV0297	6328	49°37'	10°25'	HOCKKREUT	FARM	TP8085	7438	48°35'	12°01'
HOCHHOLZ	FRST	UR1722	6140	49°49'	12°28'	HOCKKREUZ	FARM	KA9778	5602	50°19'	6°09'
HOCHHOLZ	FRST	QA0428	6137	49°52'	11°50'	HOCKKREUZ	CHCH	LA7780	5609	50°21'	7°16'
HOCHHOLZ	FRST	MB3219	5214	50°43'	8°02'	HOCKKREUZ	SO	LA4124	6106	49°51'	6°47'
HOCHHOLZ	FARM	UQ3225	7042	48°57'	12°42'	HOCKKREUZ	SHR	UN5478	8344	47°38'	13°04'
HOCHHOLZ	FRST	NV6366	6625	49°21'	9°52'	HOCKKREUZ	HILL	LA4872	5707	50°17'	6°52'
HOCHHOLZ	FRST	NV6265	6625	49°20'	9°51'	HOCKKREUZ	AN	NV7873	6526	49°24'	10°04'
HOCHHOLZ	FARM	PU0711	8028	47°57'	10°26'	HOCKKREUZKAP.	CHCH	NT3083	8222	47°42'	9°24'
HOCHHOLZ	FRST	NA0658	5820	50°10'	9°05'	HOCKKREUZSTEIN	ROCK	MA2316	6213	49°47'	7°56'
HOCHHOLZ	FRST	NT8680	8326	47°40'	10°09'	HUCHLÄHNE-GR.	DTCH	PT6658	8533	47°27'	11°12'
HOCHHOLZ	AN	NV3619	7022	48°55'	9°29'	HUCHLÄHNER-GR.	DTCH	PT9878	8335	47°37'	11°38'
HOCHHOLZ	FRST	UQ3359	6742	49°16'	12°42'	HUCHLANO	FRST	MV2981	6514	49°29'	8°01'
HOCHHOLZ	FRST	UQ4358	6743	49°15'	12°50'	HUCHLAND HIT.	BLDG	PT7458	8533	47°27'	11°19'
HOCHHOLZ	FRST	UQ4454	6743	49°13'	12°52'	HUCHLAR	POPL	LC7319	4309	51°36'	7°10'
HOCHHOLZ	FRST	UO5927	7044	48°59'	13°04'	HUCHLARMARK	POPL	LC7415	4409	51°34'	7°11'
HOCHHOLZ	FARM	NT5486	8224	47°43'	9°43'	HUCHLAY	AN	MA2949	5914	50°05'	8°01'
HOCHHOLZ	FARM	NT9393	8227	47°47'	10°14'	HUCHLAYER M.	MILL	LA8276	5610	50°19'	7°20'
HOCHHOLZ	AN	NV9406	7127	48°46'	10°17'	HUCHLEGER	SO	PT9174	8435	47°35'	11°32'
HOCHHOLZ	POPL	UQ1045	6840	49°08'	12°23'	HUCHLEHEN	FARM	UN3699	8142	47°49'	12°49'
HOCHHOLZ	FRST	UQ1045	6840	49°08'	12°23'	HUCHLEI	HILL	MA1341	5912	50°01'	7°47'
HOCHHOLZ	FRST	UQ0744	6840	49°07'	12°21'	HUCHLEI	AN	LA4521	6107	49°49'	6°50'
HOCHHOLZ	FARM	TP8123	7938	48°01'	12°04'	HUCHLEITE	HILL	PA4330	6031	49°54'	10°59'
HOCHHOLZ	FRST	PV9682	6536	49°27'	11°43'	HUCHLEITE	FRST	PA4229	6031	49°54'	10°59'
HOCHHOLZ	FRST	QU1183	6537	49°28'	11°55'	HUCHLEITE	AN	NT9548	8627	47°23'	10°16'
HOCHHOLZ	FRST	TO9183	6538	49°28'	12°07'	HUCHLEITE	AN	NT9447	8627	47°22'	10°14'
HOCHHOLZ	FRST	UQ1385	6540	49°29'	12°25'	HUCHLEITE	AN	PV9396	6436	49°35'	11°40'
HOCHHOLZ	FRST	UQ1477	6540	49°25'	12°26'	HUCHLEITE	SLP	PV4788	6436	49°31'	11°43'
HOCHHOLZ	FRST	UQ2744	6841	49°07'	12°38'	HUCHLEITE	SLP	PV5492	6432	49°34'	11°08'
HOCHHOLZ	FRST	NU3473	7422	48°30'	9°28'	HUCHLEITE	AN	UQ0514	7140	48°51'	12°20'
HOCHHOLZ	FRST	MV3769	6614	49°22'	8°08'	HUCHLEITE	MT	PV8881	6535	49°27'	11°35'
HOCHHOLZ	MT	MC3681	3814	52°10'	8°04'	HUCHLEITEN	FARM	QTO898	8136	47°48'	11°47'
HOCHHOLZ	FRST	UP7992	7346	48°40'	13°22'	HUCHLEITEN	POPL	TP9633	7839	48°07'	12°16'
HOCHHOLZ	FRST	UO3365	6642	49°19'	12°42'	HUCHLEITEN	MT	UO7233	6945	49°02'	13°15'
HOCHHOLZ	FRST	UO3963	6642	49°18'	12°47'	HUCHLEITEN	FRST	UP7997	7246	48°43'	13°22'
HOCHHOLZ	FRST	MU6529	7817	48°07'	8°32'	HUCHLEITEN	SLP	UO9300	7247	48°45'	13°32'
HOCHHOLZ-B.	HILL	NE7104	2726	53°17'	10°04'	HUCHLEITEN	SLP	UO9200	7247	48°45'	13°32'
HOCHHOLZ-GR.	QTC	UO5707	7144	48°48'	13°03'	HUCHLEITENWEG	ROAO	PU8411	8034	47°55'	11°28'
HOCHHOLZ-ZEN	FARM	UP2628	7942	48°05'	12°40'	HUCHLENZER	FARM	UN5176	8344	47°37'	13°01'
HOCHHOLZ-ZEN	FARM	UP1626	7941	48°04'	12°32'	HUCHLERCH	MT	UN1291	8240	47°45'	12°29'
HOCHHOLZ-ZEN	FARM	UP2678	7441	48°32'	12°38'	HUCHLETEN	FRST	MU6203	8116	47°53'	8°29'
HOCHHOLZ-ZEN	FARM	UP3374	7442	48°30'	12°44'	HUCHLETTEN	STRM	UQ7929	6946	49°00'	13°21'
HOCHHOLZER B.	STRM	UQ1046	6840	49°08'	12°23'	HUCHLITEN	POPL	NT7362	8425	47°30'	9°58'
HOCHHOLZERBERG	HILL	PV7308	7134	48°48'	11°22'	HUCHLOH	AN	MU9313	8019	47°58'	8°55'
HOCHHOLZERGRABEN	DTCH	MV7460	6717	49°17'	8°38'	HUCHMAHO	AN	MV6932	6925	49°02'	9°56'
HOCHHOLZHALDE	FRST	MU8635	7818	48°10'	8°49'	HUCHMAHD	AN	NV6930	6925	49°01'	9°56'
HOCHHOLZKLINGE	GRGE	NU3619	7022	48°55'	9°29'	HOCHMÄHLE	FRST	MV6211	7125	48°51'	9°51'
HOCHHÖLZL	FARM	UQ2234	6941	49°02'	12°34'	HOCHMAIS	FRST	UO9817	7147	48°54'	13°37'
HOCHHÖLZLE	FRST	MT5293	8216	47°47'	8°22'	HOCHMAIS	AN	UN4268	8443	47°33'	12°54'
HOCHHÖLZLE	AN	NV4360	6723	49°17'	9°37'	HOCHMAIS	BLDG	UN3277	8342	47°37'	12°46'
HOCHHOLZSPITZE	FRST	PV4819	7032	48°54'	11°01'	HOCHMAIS-GR.	DTCH	UN3175	8342	47°36'	12°45'

NAME	DESIGNATION	GRID REF.	SHEET NO.	LAT.	LONG.	NAME	DESIGNATION	GRID REF.	SHEET NO.	LAT.	LONG.
HOCHMAISECK	PEAK	UN4208	8443	47°33'	12°54'	HOCHREIT	FARM	UP2016	8041	47°58'	12°35'
HOCHMAISKOPF	PEAK	UN3882	8343	47°40'	12°50'	HOCHREIT	FARM	UP3216	8042	47°58'	12°45'
HOCHMAISSEIGE	STRM	UU9716	7147	48°05'	13°36'	HOCHREIT	POPL	UP2610	8042	47°55'	12°40'
HOCHMALE	AN	NA2396	5422	50°31'	9°19'	HOCHREIT	FARM	UP1073	7540	48°29'	12°26'
HOCHMARK	POPL	LA3124	6105	49°51'	6°39'	HOCHREIT	FARM	UP1271	7540	48°28'	12°28'
HOCHMARK	POPL	LA3224	6106	49°51'	6°40'	HOCHREIT	FARM	TP8446	7738	48°14'	12°05'
HOCHMARK	FRST	MU5012	8016	47°58'	8°20'	HOCHREIT	MT	PV4254	6731	49°13'	10°57'
HOCHMARK	AN	MU9165	7519	48°26'	8°53'	HOCHREIT	FARM	TP9932	7839	48°07'	12°18'
HOCHMARKSTEIN	FRST	MT7580	8318	47°40'	8°40'	HOCHREIT	FARM	UP1140	7840	48°11'	12°28'
HOCHMAUER	AN	MU5404	8116	47°53'	8°23'	HOCHREIT	FARM	QU1699	7237	48°42'	11°56'
HOCHMAUER	AN	NV6974	6525	49°25'	9°57'	HOCHREIT	PAST	UN3078	8342	47°38'	12°44'
HOCHMAUER	AN	NV7774	6526	49°27'	10°04'	HOCHREIT	FARM	UP4142	7743	48°13'	12°52'
HOCHMAUREN	AN	MU7334	7817	48°09'	8°38'	HOCHREIT	FARM	UP3852	7642	48°18'	12°49'
HOCHMIESING	MT	QT2082	8337	47°39'	11°50'	HOCHREIT	FARM	UP1727	7941	48°04'	12°32'
HOCHMOOR	AN	MO3167	3013	52°57'	7°58'	HOCHREITEN	FRST	UQ8208	7146	48°49'	13°23'
HOCHMOOR	MRSH	NE5389	1924	54°03'	9°49'	HOCHREITER	FARM	NT8870	8427	47°35'	10°10'
HOCHMOOR	MRSH	NO2317	3422	52°30'	9°20'	HOCHREITER	FARM	UP0508	7540	48°26'	12°22'
HOCHMOOR	MRSH	MD9332	3319	52°38'	8°54'	HOCHREITER	FARM	UN3994	8243	47°47'	12°51'
HOCHMOOR	MRSH	NFT900	1827	54°08'	10°13'	HOCHREITER	AN	UP6994	7345	48°41'	13°13'
HOCHMOORS DAMM	ROAD	MO5235	3315	52°40'	8°17'	HOCHREITH	FRST	UQ2041	6941	49°06'	12°32'
HOCHMOOS	FRST	UQ2536	6941	49°03'	12°36'	HOCHREITH	FARM	QU1813	8037	47°56'	11°55'
HOCHMOOS	BLDG	PT2465	8429	47°32'	10°39'	HOCHREITH	FRST	UQ6228	7044	48°59'	13°07'
HOCHMOOS	MT	PT6245	8633	47°20'	11°08'	HOCHREITH	FRST	UQ6421	7044	48°56'	13°08'
HOCHMOOS	MRSH	QT0281	8336	47°39'	11°41'	HOCHREITH	FARM	UP7087	7345	48°37'	13°14'
HOCHMOOS	FRST	MU4709	8015	47°56'	8°17'	HOCHREUT	FRST	PT7062	8533	47°29'	11°10'
HOCHMOOS	FARM	UP3502	8142	47°51'	12°47'	HOCHREUT	FRST	UQ9910	7147	48°50'	13°37'
HOCHMOOS	MRSH	PT0881	8328	47°40'	10°26'	HOCHREUT	FRST	UQ9114	7147	48°52'	13°31'
HOCHMOOS	FRST	PT2481	8329	47°40'	10°39'	HOCHREUT	FARM	VPO778	7448	48°33'	13°44'
HOCHMOOSSINGEN	POPL	MU6551	7617	48°19'	8°32'	HOCHREUT	BLDG	UQ5510	7144	48°50'	13°01'
HOCHMÜHL	MILL	UP3050	7742	48°17'	12°43'	HOCHREUT	FRST	UQ5317	7144	48°53'	12°59'
HOCHMÜHLE	MILL	MV6514	7117	48°53'	8°31'	HOCHREUT	POPL	UQ5021	7043	48°55'	12°57'
HOCHMUNDE	POPL	MU2841	7714	48°13'	8°02'	HOCHREUT	FARM	NT5765	8424	47°32'	9°46'
HOCHMUT	MDW	MU7532	7817	48°08'	8°40'	HOCHREUT	POPL	UQ9602	7247	48°46'	13°35'
HOCHMUTHSKATHE	FARM	NFT305	1826	54°11'	10°07'	HOCHREUT	FRST	UQ7621	7045	48°56'	13°19'
HOCHMUTTING	POPL	PU9145	7735	48°14'	11°34'	HOCHREUT	FARM	UP7484	7345	48°36'	13°17'
HOCHNERTHORHS	POPL	LV7571	6609	49°23'	7°17'	HOCHREUT	FARM	TP9966	7539	48°25'	12°17'
HOCHNEUKIRCH	POPL	LB2164	4804	51°06'	6°26'	HOCHREUT-H	FRST	UQ9511	7147	48°51'	13°34'
HOCHNEUKIRCH	POPL	LB2164	4904	51°06'	6°26'	HOCHREUTE	FRST	UQ8808	7146	48°49'	13°28'
HOCHNNES	MDW	UQ6042	6844	49°07'	13°05'	HOCHREUTE	POPL	NU0301	8120	47°52'	9°02'
HOCHOBERNDF.	POPL	UV5316	7143	53°22'	12°47'	HOCHREUTE	FRST	NU5317	7924	48°00'	9°43'
HOCHÖD	FARM	UP2503	8142	47°51'	12°40'	HOCHREUTE	AN	NT8179	8326	47°40'	10°05'
HOCHÖD	FARM	UN3499	8142	47°49'	12°47'	HOCHREUTE	FRST	UP9596	7247	48°42'	13°34'
HOCHÖD	FARM	UN3797	8142	47°48'	12°49'	HOCHREUTE	AN	NU4040	7723	48°13'	9°32'
HOCHÖD	FARM	TP9157	7639	48°20'	12°11'	HOCHREUTESCH	AN	NU5713	8024	47°58'	9°46'
HOCHÖD	FRST	UQ1542	6840	49°06'	12°28'	HOCHREUTEN	FARM	NT9284	8227	47°42'	10°14'
HOCHÖDER-GR.	DTCH	UN3499	8142	47°49'	12°47'	HOCHREUTER GR.	DTCH	VQ0304	7248	48°47'	13°41'
HOCHÖDGARTEN	FARM	UQ2340	6941	49°05'	12°35'	HOCHREUTH	FARM	PU8310	8034	47°55'	11°27'
HOCHOFEN	POPL	LB4077	4706	51°13'	6°43'	HOCHREUTH	POPL	UQ7919	7046	48°55'	13°21'
HOCHOFEN	FARM	UR1637	6040	49°57'	12°26'	HOCHREUTH	FRST	UQ7705	7245	48°47'	13°20'
HOCHOFEN	POPL	UQ4274	6642	49°24'	12°49'	HOCHREUTH	FARM	UQ7204	7245	48°46'	13°16'
HOCHOFEN	POPL	UQ4274	6643	49°24'	12°49'	HOCHREUTH	AN	UP6796	7245	48°42'	13°11'
HOCHOFEN /UNTERHAMMER/	MILL	PAT960	5835	50°10'	11°31'	HOCHREUTHER	HILL	VPO294	7348/49	48°41'	13°40'
HOCHOFEN-B.	HILL	PC2125	4330	51°40'	10°45'	HOCHRIEU	FARM	UQ2239	6941	49°05'	12°34'
HOCHOFENSCHLAG	FRST	TR8303	6338	49°38'	11°59'	HOCHRIEU	MDW	NT9167	8427	47°33'	10°13'
HOCHOFENWERK LÜBECK	MILL	PE1874	2030	53°54'	10°48'	HOCHRIEU	BLDG	NT9066	8427	47°32'	10°12'
HOCHORT-GR.	DTCH	UN3279	8342	47°39'	12°46'	HOCHRIEU	FRST	UQ3041	6942	49°06'	12°40'
HOCHÖST	FARM	UP5156	7644	48°20'	12°59'	HOCHRIEU	FRST	UQ3138	6942	49°04'	12°41'
HOCHÖSTER	FARM	UP3233	7842	48°08'	12°44'	HOCHRIEU	FRST	UR1311	6240	49°43'	12°24'
HOCHPESS	MT	UU8110	7146	48°50'	13°23'	HOCHRIEU	AN	NU5620	7924	48°02'	9°45'
HOCHPLATTE	MT	QT0080	8336	47°38'	11°40'	HOCHRIEU	MDW	UQ5623	7044	48°57'	13°02'
HOCHPLATTE	CLIF	PT3868	8431	47°33'	10°50'	HOCHRIEU	FRST	UQ2145	6841	49°08'	12°33'
HOCHPLATTE	MT	UN4286	8243	47°42'	12°53'	HOCHRIEU	FRST	UQ1647	6840	49°09'	12°29'
HOCHPLATTE	MT	UNQ592	8240	47°45'	12°24'	HOCHRIEU	FRST	UQ2239	6941	49°05'	12°34'
HOCHPLATTEL	MT	UQ7736	6945	49°04'	13°19'	HOCHRIEDHOLZ	MT	UQ4923	7043	48°56'	12°56'
HOCHPLATTIG /OBERE PLATTE/	PEAK	PT5046	8632	47°21'	10°59'	HOCHRIEDRIEGEL	MT	UQ7621	7045	48°56'	13°19'
HOCHPOCHTEN	BLDG	LA6102	5708	50°12'	7°03'	HOCHRIES	MT	TN9392	8239	47°45'	12°14'
HOCHPOCHTENWALD	FRST	LA6004	5708	50°13'	7°02'	HOCHRIESKOPF	MT	PT3976	8331	47°37'	10°51'
HOCHRAIN	FRST	PT3975	8331	47°37'	10°51'	HOCHRIESSL	MT	UN3688	8242	47°43'	12°49'
HOCHRAIN	AN	MV3854	6714	49°14'	8°09'	HOCHRISS	DTCH	PT5856	8532	47°26'	11°06'
HOCHRAIN	AN	TQ8966	6638	49°19'	12°06'	HOCHRITTI	FARM	MU3020	7914	48°02'	8°04'
HOCHRAIN	FRST	PA5014	6232	49°46'	11°05'	HOCHROT	FRST	NA5223	6124	49°51'	9°43'
HOCHRAIN	FARM	MU5428	7816	48°06'	8°23'	HOCHROTT	AN	NF6721	1626	54°20'	10°02'
HOCHRAIN	POPL	N87416	5326	50°41'	10°03'	HOCHRUBACHALPE	AN	NT8247	8626	47°22'	10°05'
HOCHRAIN	FARM	NT5784	8224	47°42'	9°46'	HOCHRUCK	AN	UQ2237	6941	49°04'	12°34'
HOCHRAIN	AN	PV7108	7134	48°48'	11°20'	HOCHRUCK	MT	UQ8127	7046	48°59'	13°22'
HOCHRAIN	AN	PV9016	7135	48°52'	11°35'	HOCHRUCK	MT	UQ7913	7146	48°51'	13°21'
HOCHRAIN-B.	DTCH	NT9268	8427	47°33'	10°13'	HOCHRUCK	MT	UQ9827	7047	48°59'	13°37'
HOCHRAINKÄPFLI	AN	MT6886	8217	47°44'	8°34'	HOCHRÜCKEN	FRST	PU2066	7529	48°26'	10°37'
HOCHRAPPEN-K.	PEAK	NT9437	8727	47°17'	10°14'	HOCHRÜCKEN	FRST	UN2695	8242	47°47'	12°41'
HOCHRAUT	FRST	PT3573	8430	47°36'	10°48'	HOCHRÜCKEN	RDGE	UQ0955	6740	49°13'	12°23'
HOCHRECH	MT	LV7647	6809	49°10'	7°18'	HOCHRÜCKEN	AN	NU7228	7825	48°06'	9°58'
HOCHRECH	HILL	LV7387	6409	49°31'	7°15'	HOCHRÜCKEN	BLDG	NU8613	7127	48°52'	10°10'
HOCHRECH	AN	LA4522	6107	49°50'	6°50'	HOCHRÜCKHÜTTE	MRSH	TN8098	8138	47°48'	12°04'
HOCHREIT	FARM	QU2319	8037	47°59'	11°59'	HOCHRUNSTFILLZE	MRSH	TN8098	8238	47°48'	12°04'

NAME	DESIGNATION	GRID REF.	SHEET NO.	LAT.	LONG.	NAME	DESIGNATION	GRID REF.	SHEET NO.	LAT.	LONG.
HOCHRÜT I	FARM	MT5763	8416	47°31'	8°26'	HÖCHST	AN	MU9075	7419	48°32'	8°52'
HOCHRÜT I	FRST	MT3367	8414	47°33'	8°07'	HÖCHST	AN	L85710	5307	50°37'	6°59'
HOCHRÜT I	AN	MT3165	8414	47°32'	8°05'	HÖCHST	POPL	MU4511	8015	47°57'	8°16'
HOCHRÜTTE	AN	MT3087	8214	47°44'	8°04'	HÖCHST	AN	LA3310	6206	49°43'	6°41'
HOCHS-B	HILL	L87035	5108	50°51'	7°09'	HÖCHST	HILL	L89853	4911	51°01'	7°33'
HOCHS-M. /ÖL-M./	MILL	LA7394	5509	50°29'	7°13'	HÖCHST	FRST	MU2300	8113	47°51'	7°58'
HOCHSAL	POPL	MT3171	8414	47°35'	8°05'	HÖCHST	FRST	L87402	5409	50°33'	7°13'
HOCHSALER WUHR	OTCH	MT2578	8314	47°39'	8°00'	HÖCHST	AN	MT2188	8213	47°44'	7°57'
HOCHSALER WUHR	STRM	MT2675	8314	47°37'	8°01'	HÖCHST	MT	MU9245	7719	48°15'	8°53'
HOCHSALER WUHR	STRM	MT2972	8314	47°36'	8°04'	HÖCHST	POPL	MA6649	5917	50°05'	8°31'
HOCHSALWAND	CLIF	TN7888	8238	47°42'	12°02'	HÖCHST	POPL	MA6750	5817	50°06'	8°32'
HOCHSATTEL	PEAK	UN1390	8241	47°44'	12°31'	HÖCHST	POPL	MA9916	6219	49°48'	8°59'
HOCHSÄUL	PEAK	UN5164	8444	47°31'	13°01'	HÖCHST	POPL	NA1661	5721	50°12'	9°13'
HOCHSÄULWAND	CLIF	UN5164	8444	47°31'	13°01'	HÖCHST	MT	LA0373	5703	50°17'	6°14'
HOCHSAUMSCHLAG	FRST	P06608	7533	48°27'	11°14'	HÖCHST	HILL	LV6580	6508	49°27'	7°08'
HOCHSCHAAR	BLDG	NF7026	1626	54°23'	10°05'	HÖCHST	POPL	MA9916	6119	49°48'	8°59'
HOCHSCHACHEN	FRST	MV0054	6711	49°14'	7°38'	HÖCHST A.O.NIDDER	POPL	MA9568	5714	50°16'	8°56'
HOCHSCHACHEN	FRST	MU4113	8015	47°58'	8°13'	HÖCHST BERGE	MT	M80573	4711	51°12'	7°38'
HOCHSCHACHEN	HILL	PV9416	7135	48°52'	11°39'	HÖCHST	ROCK	U04444	6843	49°08'	12°52'
HOCHSCHACHEN	FRST	LV9275	6511	49°25'	7°31'	HÖCHST-B.	MT	LA6067	5708	50°14'	7°02'
HOCHSCHACHTEN	MT	U08131	6946	49°01'	13°22'	HOCHSTAUT	FARM	PV0928	6929	49°00'	10°29'
HOCHSCHACHTENHÄNGE	SLP	U08131	6946	49°01'	13°22'	HOCHSTAUT	POPL	P06925	7933	48°03'	11°16'
HOCHSCHACHTENRIEGEL	FRST	U07437	6945	49°04'	13°16'	HOCHSTAUT	POPL	PA7308	6234	49°42'	11°24'
HOCHSCHARTEN	CLIF	UN1586	8241	47°42'	12°32'	HOCHSTAUT	FARM	PV0928	7029	49°00'	10°29'
HOCHSCHARTZEN	FARM	UP0127	7940	48°04'	12°20'	HOCHSTAUT	MINE	NB84378	4723	51°15'	9°37'
HOCHSCHEFTEN	FARM	UP4560	7643	48°22'	12°55'	HÖCHSTÄDT	POPL	PA7308	6334	49°42'	11°24'
HOCHSCHEIBE	MT	UN4761	8543/44	47°29'	12°58'	HÖCHSTÄDT	POPL	MA8855	5818	50°09'	8°50'
HOCHSCHEIU	POPL	LA7226	6104	49°52'	7°13'	HÖCHSTÄDT	POPL	MA8855	5814	50°09'	8°50'
HOCHSCHEIU	AN	LV6457	6708	49°15'	7°08'	HÖCHSTÄDT	POPL	NT7780	8326	47°40'	10°02'
HOCHSCHEIU	SLP	LA5987	5508	50°25'	7°01'	HÖCHSTÄDT	POPL	NT5184	8224	47°42'	9°41'
HOCHSCHEIU	FRST	LA3651	5906	50°05'	6°43'	HÖCHSTÄDT	AN	MA9526	6119	49°53'	8°56'
HOCHSCHEIU	RDGE	LA3747	5906	50°03'	6°43'	HOCHSTADT /MAIN/	POPL	PA5557	5833	50°09'	11°10'
HOCHSCHEIU	POPL	L89002	5410	50°34'	7°27'	HÖCHSTÄDT A.O.DONAU	POPL	PU1585	7329	48°36'	10°34'
HOCHSCHEIU	GAP	UN3473	8442	47°35'	12°47'	HÖCHSTÄDT B.THIERSHEIM	POPL	TR9154	5838	50°06'	12°05'
HOCHSCHEIUER HEIDE	FRST	LA7025	6109	49°52'	7°11'	HÖCHSTÄDT B.THIERSHEIM	POPL	TR9153	5938	50°05'	12°05'
HOCHSCHLÄDER MÜHLEN	MILL	LA7225	6109	49°52'	7°13'	HÖCHSTÄDTEN	POPL	LA9317	6211	49°48'	7°31'
HOCHSCHLÄDER SCHN.	ROAD	LA7324	6109	49°51'	7°14'	HÖCHSTÄDTEN	AN	NV5192	6424	49°35'	9°43'
HOCHSCHEINL.	FARM	TP9958	7639	48°17'	12°17'	HÖCHSTÄDTEN	POPL	MA7407	6217	49°43'	8°38'
HOCHSCHLÄDER	MT	NT8354	8526	47°26'	10°06'	HÖCHSTÄDTEN	POPL	PA2553	5830	50°07'	10°45'
HOCHSCHLÄDER-A.	BLDG	NT8354	8526	47°26'	10°06'	HÖCHSTÄDTEN	POPL	LA9317	6111	49°48'	7°31'
HOCHSCHERF	FARM	L87254	4909	51°01'	7°10'	HÖCHSTÄDER HAMMER	MILL	LA9317	6111	49°48'	7°31'
HOCHSCHERGEN	MT	PT4977	8331	47°38'	10°59'	HÖCHSTÄDER MÜHLE	MILL	PA5558	5833	50°09'	11°10'
HOCHSCHERGER	FARM	L85576	4707	51°13'	6°55'	HOCHSTADTMÜHLE /KAISERMÜHLE/	MILL	PU7685	7434	48°36'	11°23'
HOCHSCHIRM	FRST	MU5216	8016	48°00'	8°22'	HOCHSTAHL	POPL	PA6328	6133	49°53'	11°16'
HOCHSCHLAG	FRST	T09852	6839	49°11'	12°14'	HOCHSTALL	AN	MV7245	6817	49°09'	8°37'
HOCHSCHLAG	FRST	PA9716	6236	49°46'	11°44'	HOCHSTALL	POPL	PA4823	6132	49°50'	11°04'
HOCHSCHLAG	FRST	MA8037	6018	49°59'	8°43'	HOCHSTANO	SO	PU9022	7935	48°01'	11°33'
HOCHSCHLAG	FRST	U00571	6639	49°22'	12°19'	HOCHSTANO	FRST	MT0281	8312	47°40'	7°41'
HOCHSCHLAG	FRST	UQ2328	7041	48°59'	12°35'	HOCHSTASSE	ROAD	PV7565	6634	49°19'	11°25'
HOCHSCHLAG	FRST	UQ2862	6741	49°17'	12°38'	HOCHSTÄTT	POPL	TP8514	8038	47°57'	12°07'
HOCHSCHLAG	FRST	UQ2684	6541	49°29'	12°36'	HOCHSTÄTT	FARM	NT6082	8324	47°41'	9°48'
HOCHSCHLAG	FRST	U00185	6539	49°29'	12°15'	HOCHSTÄTT	MDW	MU8224	7918	48°04'	8°46'
HOCHSCHLAG	FRST	U01278	6540	49°25'	12°25'	HOCHSTÄTT	POPL	UP0207	8140	47°53'	12°21'
HOCHSCHLÄGEL	PEAK	UN4184	8343	47°41'	12°53'	HOCHSTÄTT	FRST	MV3333	6914	49°03'	8°05'
HOCHSCHLOSS	BLDG	PU6308	8033	47°54'	11°11'	HOCHSTÄTT	AN	MV6337	6916	49°05'	8°29'
HOCHSCHLOSS-W.	LAKE	PU6309	8033	47°55'	11°11'	HOCHSTÄTT	AN	MV6225	7016	48°59'	8°29'
HOCHSEELE IN-K.	PEAK	UN5267	8444	47°32'	13°02'	HOCHSTÄTT	BLDG	NT9250	8527	47°24'	10°13'
HOCHSEELE IN-SCHARTE	GAP	UN5267	8444	47°32'	13°02'	HOCHSTÄTT	AN	MU1267	7512	48°27'	7°49'
HOCHSEIGE	FRST	U07337	6945	49°04'	13°16'	HOCHSTÄTT	AN	NV6046	6824	49°10'	9°49'
HOCHSEIGN	FRST	UQ8325	7046	48°58'	13°24'	HOCHSTÄTT	POPL	NT4193	8223	47°47'	9°33'
HOCHSEIGN	FRST	UQ8124	7046	48°57'	13°22'	HOCHSTÄTT	AN	MV6678	6517	49°27'	8°32'
HOCHSEIGN	FRST	UQ8918	7046	48°54'	13°29'	HOCHSTÄTT	AN	MU7826	7918	48°05'	8°42'
HOCHSEITER W.	FRST	LV8650	6810	49°11'	7°26'	HOCHSTÄTTEN	POPL	MA1513	6212	49°46'	7°49'
HOCHSEUGENHOLZ	FRST	U01745	6840	49°08'	12°29'	HOCHSTÄTTEN FORST	FRST	TP8215	8038	47°57'	12°05'
HOCHSICHTSAND	SAND	MF7514	1717	54°16'	8°37'	HOCHSTÄTTEN HOF	FARM	MU9998	7228	48°44'	10°21'
HOCHSICHTSAND	AN	MF7813	1718	54°16'	8°40'	HÖCHSTÄTHOF	FARM	PU2882	7430	48°35'	10°44'
HOCHSIEUEL-A.	BLDG	NT8065	8426	47°32'	10°04'	HOCHSTÄTTLE	AN	NV5959	6724	49°17'	9°49'
HOCHSIMMER	MT	LA7280	5609	50°21'	7°12'	HOCHSTAUDEN-GR.	OTCH	PV5789	6433	49°32'	11°10'
HOCHSITZ	FRST	MU5992	7316	48°41'	8°26'	HOCHSTAUFEN	MT	UN3891	8243	47°45'	12°50'
HOCHSPEYER	POPL	MV2077	6513	49°26'	7°54'	HOCHSTAUFEN	MT	MT4093	8215	47°47'	8°12'
HOCHSPEYER B.	STRM	MV3170	6614	49°23'	8°03'	HOCHSTBAUM	MT	MA6686	5517	50°25'	8°31'
HOCHSPEYER BACH	STRM	MV2873	6514	49°24'	8°01'	HÖCHSTBERG	POPL	NV1659	6721	49°17'	9°13'
HOCHSPEYER-B.	STRM	MV2277	6513	49°26'	7°55'	HÖCHSTBERG	POPL	LA5767	5708	50°14'	6°59'
HOCHSPEYERER	STRM	MV2476	6513	49°26'	7°57'	HÖCHSTBERGER KIRCHE /KIRCHE VOM	CHCH	NV1558	6721	49°16'	9°13'
HOCHSPEYERER WALD	FRST	MV2075	6513	49°25'	7°54'	NUSSBAUM/					
HOCHSRRASSE	ROAD	MT2688	8214	47°44'	8°01'	HÖCHSTE BERG	MT	LV6757	6709	49°15'	7°10'
HÖCHST	AN	MU6879	7417	48°34'	8°34'	HÖCHSTE KREUZ	MT	MA1413	6212	49°46'	7°49'
HÖCHST	MT	NV1902	7221	48°46'	9°16'	HOCHSTEDT.	POPL	NC8061	3927	52°00'	10°10'
HÖCHST	SITE	NV1200	7221	48°45'	9°10'	HOCHSTEDTER HOLZ	FRST	NC8160	4027	51°59'	10°11'
HÖCHST	FRST	LA9959	5811	50°10'	7°35'	HOCHSTEIG	ROAD	MU8125	7918	48°05'	8°45'
HÖCHST	AN	NB0812	5320	50°40'	9°07'	HOCHSTEIG	AN	PU0800	8128	47°51'	10°26'
HÖCHST	HILL	LA1884	5604	50°23'	6°26'	HOCHSTEIG	FRST	MU5242	7716	48°14'	8°21'
HÖCHST	MT	MA2281	5613	50°22'	7°54'	HOCHSTEIG	FRST	MU0849	7720	48°18'	9°07'
HÖCHST	AN	MU9181	7419	48°35'	8°53'	HOCHSTEIGLE	FRST	NV6158	6725	49°16'	9°50'

NAME	DESIGNATION	GRID REF.	SHEET NO.	LAT.	LONG.	NAME	DESIGNATION	GRID REF.	SHEET NO.	LAT.	LONG.
HOCHSTEIN	FRST	NA7399	5426	50°32'	10°02'	HOCHSTR.	ROAD	PV9677	6536	49°25'	11°42'
HOCHSTEIN	AN	PA4032	6031	49°55'	10°57'	HOCHSTR.	ROAD	MV1465	6612	49°20'	7°49'
HOCHSTEIN	MT	LA7381	5609	50°22'	7°13'	HOCHSTRASS E	ROAD	NV8547	6827	49°10'	10°10'
HOCHSTEIN	AN	NT3696	8122	47°49'	9°29'	HOCHSTRASS	ROAD	MU9095	7219	48°42'	8°52'
HOCHSTEIN	FARM	NT3096	8122	47°49'	9°24'	HOCHSTRASS	ROAD	NA9751	5828	50°06'	10°22'
HOCHSTEIN	MT	MB9973	4719	51°12'	8°59'	HOCHSTRASS	FARM	PT0189	8228	47°45'	10°21'
HOCHSTEIN	MT	MB9471	4819	51°11'	8°55'	HOCHSTRASS	ROAD	NU6176	7425	48°32'	9°50'
HOCHSTEIN	HILL	VP0783	7348/49	48°36'	13°44'	HOCHSTRASS	ROAD	NU6483	7425	48°36'	9°52'
HOCHSTEIN	FARM	UP6254	7644	48°19'	13°08'	HOCHSTRASS	ROAD	NU6076	7424	48°32'	9°49'
HOCHSTEIN	MT	UQ5843	6844	49°07'	13°03'	HOCHSTRASS	POPL	TU8744	6838	49°07'	12°05'
HOCHSTEIN	POPL	MV1692	6413	49°34'	7°50'	HOCHSTRASS	AN	NU3301	8122	47°52'	9°26'
HOCHSTEIN	FARM	L85386	4607	51°18'	6°53'	HOCHSTRASS	ROAD	NU7368	7517	48°28'	8°38'
HOCHSTEIN	FARM	MB1169	4812	51°10'	7°44'	HOCHSTRASS	FARM	TP9935	7839	48°08'	12°18'
HOCHSTEIN	POPL	PU1797	7229	48°43'	10°35'	HOCHSTRASS	POPL	UQ4332	6943	49°01'	12°51'
HOCHSTEIN	CLIF	MV1144	6812	49°08'	7°47'	HOCHSTRASS	FRST	MU7056	7617	48°21'	8°36'
HOCHSTEIN	ROCK	VQ1204	7248	48°47'	13°48'	HOCHSTRASS	ROAD	MU6754	7617	48°20'	8°33'
HOCHSTEIN	HILL	UQ7028	7045	48°59'	13°13'	HOCHSTRASS	MTS	NU5954	7624	48°20'	9°48'
HOCHSTEINCHEN	MT	MA0537	6012	49°59'	7°41'	HOCHSTRASS	POPL	NT1177	8320	47°39'	9°09'
HOCHSTEINEBENE	FRST	UQ5843	6844	49°07'	13°03'	HOCHSTRASS	FARM	TP8400	8138	47°49'	12°07'
HOCHSTEINER	BLDG	VQ0115	7147	48°53'	13°39'	HOCHSTRASS	ST	MU9313	8019	47°58'	8°55'
HOCHSTEINHÖHLE /GENOVEVAH/	CAVE	LA7381	5609	50°22'	7°13'	HOCHSTRASS	ROAD	MU8349	7718	48°18'	8°46'
HOCHSTEINSHANZ	FRST	VQ0208	7148	48°49'	13°40'	HOCHSTRASS	ROAD	MU6752	7617	48°19'	8°34'
HOCHSTEINSHWELDE	AN	MA9588	5519	50°27'	8°56'	HOCHSTRASS	POPL	UQ5715	7144	48°52'	13°03'
HOCHSTELLERHOF	POPL	LV9644	6811	49°08'	7°34'	HOCHSTRASS	POPL	UQ3528	7042	48°59'	12°44'
HÖCHSTEN	FARM	MB0486	4611	51°19'	7°37'	HOCHSTRASS	FRST	UQ4025	7042	48°57'	12°49'
HÖCHSTEN	MT	MB3754	4914	51°02'	8°06'	HOCHSTRASS	FARM	PT2082	8329	47°41'	10°36'
HÖCHSTEN	AN	MA8135	6018	49°58'	8°44'	HOCHSTRASS	BLDG	UQ4421	7043	48°55'	12°52'
HÖCHSTEN	FARM	L85977	4707	51°14'	6°59'	HOCHSTRASS	AN	NT5783	8224	47°42'	9°46'
HÖCHSTEN	POPL	L87656	4909	51°02'	7°14'	HOCHSTRASS	POPL	NT4869	8423	47°34'	9°38'
HÖCHSTEN	FRST	MV9374	6519	49°25'	8°54'	HOCHSTRASS	MTS	NU6458	7625	48°22'	9°52'
HÖCHSTEN	POPL	LC9500	4510	51°26'	7°29'	HOCHSTRASS, GERÄUMT	ROAD	QU1936	7837	48°08'	11°57'
HÖCHSTEN	FARM	LV5081	6507	49°28'	6°56'	HOCHSTRASSÄCKER	AN	PU5441	7732	48°12'	11°04'
HOCHSTEN KÄMPE	AN	LD09045	3210	52°45'	7°22'	HOCHSTRASSE	FRST	PU5307	8032	47°54'	11°03'
HOCHSTENBACH	POPL	MB1109	5312	50°38'	7°44'	HOCHSTRASSE	ROAD	TQ9243	6838	49°06'	12°09'
HOCHSTENBACHER WALD	FRST	MB1108	5312	50°37'	7°44'	HOCHSTRASSE	ROAD	MU6116	8016	48°00'	8°29'
HOCHSTER BR.	SPRG	NA3926	6123	49°53'	9°32'	HOCHSTRASSE	ST	MU3614	8014	47°59'	8°08'
HOCHSTER EBENE	FRST	NA3926	6123	49°53'	9°32'	HOCHSTRASSE	ROAD	TP7736	7838	48°08'	12°00'
HOCHSTER KLOSTER-WALD	MT	MA9814	6219	49°47'	8°58'	HOCHSTRASSE	ROAD	MU6218	7916	48°01'	8°29'
HOCHSTER KLOSTERWALD	FRST	MA9812	6219	49°46'	8°58'	HOCHSTRASSE	AN	MV9000	7219	48°45'	8°52'
HOCHSTER STR.	ROAD	MA9918	6119	49°49'	8°59'	HOCHSTRASSE	ROAD	PU3538	7830	48°11'	10°49'
HOCHSTER STRASSE	ROAD	MA9923	6119	49°52'	8°59'	HOCHSTRASSE	AN	NV9019	7027	48°55'	10°14'
HOCHSTER WALD	FRST	LV5180	6507	49°27'	6°56'	HOCHSTRASSE	ROAD	MV2276	6513	49°26'	7°55'
HOCHSTERBRUNNEN-GR.	DTCH	NA3925	6123	49°53'	9°32'	HOCHSTRASSE	ROAD	MV1974	6513	49°25'	7°53'
HOCHSTETT	FRST	NV5603	7224	48°47'	9°46'	HOCHSTRASSE	ROAD	MT7792	8218	47°47'	8°41'
HOCHSTETT	POPL	NT4099	8123	47°51'	9°32'	HOCHSTRASSE	ROAD	MV2460	6713	49°17'	7°58'
HOCHSTETTEN	POPL	MV5743	6816	49°08'	8°25'	HOCHSTRASSE	ST	MV5558	6716	49°16'	8°23'
HOCHSTETTEN	AN	MU9792	7319	48°41'	8°58'	HOCHSTRASSE	ROAD	PV9993	6436	49°33'	11°45'
HOCHSTETTEN	AN	MU8406	8018	47°54'	8°47'	HOCHSTRASSE	ROAD	OV1194	6437	49°34'	11°55'
HOCHSTETTEN	AN	MU7506	8018	47°54'	8°40'	HOCHSTRASSE	ROAD	QV0894	6437	49°34'	11°53'
HOCHSTETTEN	AN	MU7649	7618	48°18'	8°41'	HOCHSTRASSE	ROAD	MU6353	7617	48°20'	8°30'
HOCHSTETTEN	AN	MV5534	6916	49°03'	8°23'	HOCHSTRASSE	POPL	MU4634	7815	48°09'	8°16'
HOCHSTETTEN	AN	NU4354	7623	48°20'	9°35'	HOCHSTRASSE	ROAD	UQ0567	6639	49°19'	12°19'
HOCHSTETTEN	MDW	NV0643	6820	49°08'	9°05'	HOCHSTRASSE	ST	NU0935	7820	48°10'	9°07'
HOCHSTETTEN	POPL	UV4116	7143	53°22'	12°37'	HOCHSTRASSE	ST	NU1032	7820	48°08'	9°08'
HOCHSTETTEN	POPL	PV0065	6628	49°20'	10°23'	HOCHSTRASSE	ROAD	UP3898	7242	48°43'	12°48'
HOCHSTETTEN	FARM	UQ3926	7042	48°58'	12°48'	HOCHSTRASSE	ROAD	NV3029	6922	49°01'	9°25'
HOCHSTETTEN	FARM	TU8325	7038	48°56'	12°02'	HOCHSTRASSE	ROAD	NV2729	6922	49°01'	9°22'
HOCHSTETTEN	FARM	PU0316	8028	47°59'	10°23'	HOCHSTRASSE	ROAD	TQ9241	6938	49°05'	12°09'
HOCHSTETTEN	POPL	NT6686	8225	47°43'	9°53'	HOCHSTRASSE	ROAD	NU9587	7327	48°38'	10°17'
HOCHSTETTEN	POPL	LA9217	6111	49°48'	7°30'	HOCHSTRASSE	ROAD	MU6109	8016	47°56'	8°29'
HOCHSTETTEN	AN	NU5146	7724	48°16'	9°41'	HOCHSTRASSE	ROAD	PV7153	6734	49°12'	11°21'
HOCHSTETTEN	POPL	NU6942	7725	48°14'	9°56'	HOCHSTRASSE	ROAD	PU3945	7731	48°15'	10°52'
HOCHSTETTEN 8.KIRN	POPL	LA9217	6211	49°48'	7°30'	HOCHSTRASSE	FRST	MT2686	8214	47°43'	8°01'
HOCHSTETTENER GEM. WALD	FRST	LA9018	6110	49°48'	7°28'	HOCHSTRASSE	ROAD	NV5962	6624	49°18'	9°49'
HOCHSTETTER	AN	NV0024	7020	48°58'	9°00'	HOCHSTRASSE	AN	MT5488	8216	47°45'	8°23'
HOCHSTETTER ACKER	FRST	MV5941	6816	49°07'	8°26'	HOCHSTRASSE	ROAD	MT4389	8215	47°45'	8°14'
HOCHSTETTER FELD	AN	MV8219	7018	48°55'	8°45'	HOCHSTRASSE	ROAD	TU9219	7139	48°53'	12°10'
HOCHSTETTER HOF	FARM	NU6228	7825	48°06'	9°50'	HOCHSTRASSE	ROAD	UQ1210	7140	48°49'	12°26'
HOCHSTETTER KANAL	CNAL	MV5845	6816	49°09'	8°25'	HOCHSTRASSE	ROAD	UQ1508	7140	48°48'	12°29'
HOCHSTETTER WEIHER	MDW	NU4402	8123	47°52'	9°35'	HOCHSTRASSE	ROAD	PV2778	6530	49°26'	10°45'
HOCHSTETTER WIESE	MDW	UQ7127	7045	48°59'	13°14'	HOCHSTRASSE	ROAD	UQ1708	7141	48°48'	12°31'
HOCHSTETTERBÜHL	FRST	NU0925	7920	48°05'	9°07'	HOCHSTRASSE	ROAD	PV8876	6535	49°24'	11°35'
HÖCHSTHORST	AN	PF0225	1629	54°22'	10°34'	HOCHSTRASSE	FARM	L86483	4708	51°17'	7°03'
HOCHSTICH	ROAD	NT5399	8124	47°50'	9°43'	HOCHSTRASSE	ROAD	PV3497	6331	49°37'	10°51'
HOCHSTICH	FRST	MT4593	8215	47°47'	8°16'	HOCHSTRASSE	ROAD	NA9650	5928	50°06'	10°20'
HOCHSTICH	FRST	NT1789	8221	47°45'	9°14'	HOCHSTRASSE	ROAD	PA0344	5928	50°02'	10°26'
HOCHSTICKEL	FRST	PT9982	8335	47°40'	11°39'	HOCHSTRASSE	ST	PA1649	5929	50°05'	10°37'
HOCHSTIEBEL	HILL	LA9863	5711	50°13'	7°34'	HOCHSTRASSE	ST	PA1645	5929	50°03'	10°37'
HOCHSTR.	ROAD	PU3036	7830	48°10'	10°45'	HOCHSTRASSE	ROAD	UQ1538	6940	49°04'	12°28'
HOCHSTR.	ROAD	QV0593	6437	49°33'	11°50'	HOCHSTRASSE	ROAD	NU5810	7124	48°50'	9°47'
HOCHSTR.	ROAD	UR0714	6240	49°45'	12°19'	HOCHSTRASSE	ROAD	NV3060	6722	49°17'	9°25'
HOCHSTR.	ROAD	MV0887	6412	49°32'	7°44'	HOCHSTRASSE	ROAD	NA4864	5724	50°14'	9°40'
HOCHSTR.	ROAD	MV1788	6413	49°32'	7°51'	HOCHSTRASSE	ROAD	NA4958	5824	50°10'	9°41'
HOCHSTR.	ROAD	NV0595	6320	49°36'	9°04'	HOCHSTRASSE	ROAD	NA4851	5824	50°06'	9°40'

NAME	DESIGNATION	GRID REF.	SHEET NO.	LAT.	LUNG.	NAME	DESIGNATION	GRID REF.	SHEET NO.	LAT.	LUNG.
HOCHSTRASSE	FARM	K89015	5302	50°39'	6°02'	HOCHWALD	FRST	MV8515	7118	48°53'	8°48'
HOCHSTRASSE	FARM	K88914	5302	50°38'	6°01'	HOCHWALD	FRST	PT6887	8233	47°43'	11°14'
HOCHSTRASSE	AN	NV7223	7025	48°57'	9°59'	HOCHWALD	FRST	NT9049	8627	47°23'	10°11'
HOCHSTRASSE	ROAD	UQ5250	6743	49°15'	12°58'	HOCHWALD	FRST	LV7448	6809	49°10'	7°16'
HOCHSTRASSE	ST	LA6065	5708	50°13'	7°02'	HOCHWALD	FRST	LV7347	6809	49°10'	7°16'
HOCHSTRASSE	AN	MT0575	8312	47°37'	7°44'	HOCHWALD	FRST	UR2327	6141	49°52'	12°32'
HOCHSTRASSE	ROAD	PV7308	7134	48°48'	11°22'	HOCHWALD	FRST	LA9415	6211	49°47'	7°32'
HOCHSTRASSE	ROAD	OV0116	7136	48°52'	11°44'	HOCHWALD	MTS	LA7517	6209	49°47'	7°16'
HOCHSTRASSE	POPL	UOS126	7043	48°58'	12°58'	HOCHWALD	FRST	LA6912	6209	49°45'	7°11'
HOCHSTRASSE	ST	NA3023	6122	49°51'	9°25'	HOCHWALD	FRST	LA4308	6206	49°42'	6°49'
HOCHSTRASSE	AN	MT4776	8315	47°38'	8°17'	HOCHWALD	FRST	LA4609	6207	49°43'	6°52'
HOCHSTRASSE	ROAD	TOB787	6538	49°30'	12°04'	HOCHWALD	FRST	MV4707	7115	48°49'	8°17'
HOCHSTRASSE	ROAD	MV2271	6613	49°23'	7°56'	HOCHWALD	FRST	MT6392	8217	47°47'	8°31'
HOCHSTRASSE	ROAD	PU4393	7331	48°40'	10°56'	HOCHWALD	FRST	MU3997	7223	48°43'	9°32'
HOCHSTRASSE	ROAD	PUB490	7335	48°38'	11°30'	HOCHWALD	FRST	LV9451	6711	49°12'	7°33'
HOCHSTRASSE	ST	NV0132	6920	49°02'	9°01'	HOCHWALD	FRST	MU4293	7315	48°41'	8°13'
HOCHSTRASSE	ROAD	MU7629	7818	48°07'	8°41'	HOCHWALD	FRST	MU4347	7715	48°16'	8°14'
HOCHSTRASSE	POPL	L89441	5010	50°55'	7°29'	HOCHWALD	FRST	MU4832	7815	48°08'	8°18'
HOCHSTRASSFELD	AN	PU6647	7733	48°15'	11°14'	HOCHWALD	FRST	MU4732	7815	48°08'	8°17'
HOCHSTRASSHAU	FRST	NU6483	7425	48°36'	9°52'	HOCHWALD	FRST	UQ2964	6641	49°18'	12°39'
HOCHSTRASSHÄULE	FRST	NU5678	7424	48°33'	9°46'	HOCHWALD	FRST	LV3452	6706	49°12'	6°43'
HOCHSTRASSLE	ROAD	NV2861	6622	49°18'	9°23'	HOCHWALD	FRST	LV6155	6708	49°14'	7°05'
HOCHSTRASSLE	AN	NU4931	7823	48°08'	9°40'	HOCHWALD	FRST	MU2356	7613	48°21'	7°58'
HOCHSTRASSÖSCH	AN	NT3478	8322	47°39'	9°27'	HOCHWALD	FRST	MU6946	7717	48°16'	8°35'
HOCHSTRÄSZ	AN	NV6502	7225	48°46'	9°53'	HOCHWALD	FRST	MU6739	7717	48°12'	8°34'
HOCHSTRÄSZ	AN	NU1686	7321	48°38'	9°13'	HOCHWALD	POPL	MU6638	7717	48°12'	8°32'
HOCHSTRÄSZ	ROAD	NU1483	7321	48°36'	9°11'	HOCHWALD	FRST	MU1749	7713	48°17'	7°53'
HOCHSTRÄSZ	AN	NV6409	7125	48°50'	9°52'	HOCHWALD	MTS	LA6306	6308	49°41'	7°06'
HOCHSTRÄSZÄCKER	AN	NV1800	7121	48°48'	9°15'	HOCHWALD	FRST	UQ3096	6341	49°36'	12°39'
HOCHSTRÄSZE	ROAD	NV7210	7125	48°50'	9°59'	HOCHWALD	FRST	NV1679	6521	49°28'	9°13'
HOCHSTRÄSZE	ST	NV7622	7026	48°57'	10°02'	HOCHWALD	FRST	UR1534	6040	49°56'	12°25'
HOCHSTRÄSZE	ROAD	MV7722	7018	48°57'	8°41'	HOCHWALD	FRST	MU6235	7816	48°10'	8°29'
HÜCHSTSCHREINER	BLOG	MU4411	8015	47°57'	8°15'	HOCHWALD	FRST	MU5835	7816	48°10'	8°26'
HOCHSTUBWEG	ROAD	LV7882	6509	49°29'	7°19'	HOCHWALD	FRST	MU5535	7816	48°10'	8°23'
HOCHSTÜCKL	MT	UN1088	8240	47°43'	12°28'	HOCHWALD	FRST	MU6335	7817	48°10'	8°30'
HÖCHT	POPL	LC3714	4405	51°33'	6°39'	HOCHWALD	FRST	MA0290	5511	50°27'	7°37'
HÖCHT	FRST	LA3862	5806	50°11'	6°44'	HOCHWALD	FRST	MT0594	8212	47°47'	7°44'
HÖCHT	MT	KA8635	6002	49°56'	6°01'	HOCHWALD	FRST	MU7350	7617	48°18'	8°38'
HÖCHT	MT	LA1702	6304	49°39'	6°28'	HOCHWALD	FRST	MU6252	7616	48°19'	8°29'
HÖCHT	MT	KA9143	5902	50°00'	6°05'	HOCHWALD	FRST	MU6051	7616	48°19'	8°28'
HÖCHT	AN	MV4205	7215	48°48'	8°13'	HOCHWALD	FRST	MU8038	7718	48°12'	8°44'
HOCHTAL	VAL	MU1646	7713	48°16'	7°52'	HOCHWALD	MTS	LV5698	6308	49°37'	7°01'
HOCHTAL	PAST	PT8979	8335	47°38'	11°31'	HOCHWALD	FRST	LC1728	4304	51°40'	6°21'
HOCHTAL	PAST	PT9277	8335	47°37'	11°34'	HOCHWALD	FRST	NA0274	5620	50°19'	9°02'
HOCHTÄNN	FARM	NV7231	6925	49°02'	9°59'	HOCHWALD	FRST	MA7372	5617	50°18'	8°37'
HOCHTANN SCHN.	ROAD	MA6236	6016	49°58'	8°28'	HOCHWALD	FRST	LV3847	6806	49°09'	6°47'
HOCHTANNEN	FRST	MU9206	8014	47°54'	8°53'	HOCHWALD	BLOG	LV3847	6806	49°09'	6°47'
HOCHTANNENKOPF	ROGE	PT8786	8235	47°42'	11°29'	HOCHWALD	POPL	LV3946	6806	49°09'	6°47'
HOCHTANNENKOPF	MT	PT8786	8234	47°42'	11°29'	HOCHWALD	POPL	M80334	5111	50°51'	7°37'
HOCHTANNET	FRST	UQ6909	7145	48°49'	13°13'	HOCHWALD	FRST	NA7056	5825	50°09'	9°59'
HOCHTANNET	FRST	UQ3522	7042	48°56'	12°45'	HOCHWALD	FRST	PT2581	8329	47°40'	10°40'
HOCHTANNET-GR.	DICH	UQ7009	7145	48°49'	13°14'	HOCHWALD	AN	NT0988	8220	47°45'	9°07'
HÖCHTE	FARM	LO9217	3510	52°27'	7°25'	HOCHWALD	FRST	LA6935	6009	49°57'	7°10'
HÖCHTE	FARM	NC0969	3920	52°04'	9°08'	HOCHWALD	FRST	LA8731	6010	49°55'	7°26'
HÖCHTE	FARM	ME6648	2316	53°41'	8°29'	HOCHWALD	FRST	MV8234	6918	49°03'	8°45'
HOCHTHOR	FARM	NF6734	1526	54°27'	10°02'	HOCHWALD	FRST	LA7360	5809	50°11'	7°13'
HOCHTHUMER S.	ROAD	MA6631	6017	49°56'	8°32'	HOCHWALD	FRST	MA0150	5911	50°06'	7°37'
HOCHTHUMER WIESE	MUW	MA6630	6017	49°55'	8°32'	HOCHWALD	FRST	LA5521	6107	49°49'	6°59'
HOCHTHUMSKNOPF	MT	KA9068	5702	50°14'	6°03'	HOCHWALD	FRST	MU8331	7818	48°08'	8°46'
HOCHTHUMER ECKE	AN	MA6630	6017	49°55'	8°32'	HOCHWALD	FRST	MU1338	7812	48°11'	7°50'
HOCHTHÜRME-8.	MT	LA5199	5407	50°31'	6°54'	HOCHWALD	FRST	MU1535	7813	48°10'	7°52'
HOCHTÖBEL	GRGE	NT5298	8124	47°50'	9°41'	HOCHWALD BR.	WELL	LV9571	6611	49°23'	7°33'
HOCHTÖBEL	AN	NU2479	7421	48°34'	9°20'	HOCHWÄLDER	LAKE	URO431	6139	49°54'	12°16'
HOCHTÖRLE	AN	NV7819	7026	48°55'	10°04'	HOCHWÄLDER HÖHE	MT	MU4832	7815	48°08'	8°18'
HOCHTOURSTEIG	TRL	UQ6141	6844	49°06'	13°06'	HOCHWÄLDER-8.	HILL	LA7822	6109	49°50'	7°18'
HOCHTRAMEL	PEAK	UN4885	8243	47°42'	12°58'	HOCHWÄLDERECK	BLDG	MU4832	7815	48°08'	8°18'
HOCHTURM A.T.	SITE	MU7135	7817	48°10'	8°37'	HOCHWÄLDERHOF	FARM	LA7922	6109	49°50'	7°19'
HOCHVIERER	FARM	UP3437	7842	48°10'	12°46'	HOCHWÄLDERGROTTE	SHR	N89242	5027	50°55'	10°19'
HOCHVJÖL	POPL	NF0945	1420	54°33'	9°08'	HOCHWÄLDHAUSEN	POPL	NA2296	5421	50°31'	9°19'
HOCHW.	FRST	LV8043	6810	49°08'	7°22'	HOCHWÄLDKOPF	MT	PT7248	8633	47°22'	11°17'
HOCHWACHT	MT	NT4475	8323	47°38'	9°35'	HOCHWÄLDLE	AN	NV6053	6724	49°14'	9°49'
HOCHWACHT	AN	MT7678	8318	47°39'	8°41'	HOCHWÄLDLE	FRST	MU5735	7816	48°10'	8°25'
HOCHWACHT	FRST	MT6577	8318	47°39'	8°48'	HOCHWÄLDLE	ROAD	UQ9221	7047	48°56'	13°32'
HOCHWACHT	MT	UV0067	6636	49°19'	11°45'	HOCHWÄLDLE	AN	MA9411	6219	49°45'	8°55'
HOCHWACHT	FRST	MT6867	8417	47°33'	8°34'	HOCHWÄLDLE	PEAK	PT5247	8632	47°21'	11°01'
HOCHWACHT	AN	MT6567	8417	47°33'	8°32'	HOCHWÄLDLE	CLIF	UN4183	8343	47°41'	12°53'
HOCHWACHT	FRST	MT3970	8415	47°35'	8°11'	HOCHWÄLDLE	FRST	MU5198	7216	48°44'	8°20'
HOCHWACHT	MT	NU0849	7720	48°18'	9°07'	HOCHWÄLDLE	DTCH	PT9979	8335	47°38'	11°39'
HOCHWACHT	FRST	NU1545	7721	48°15'	9°12'	HOCHWÄLDLE	FRST	NU6473	7425	48°30'	9°52'
HOCHWACHT	AN	NU5247	7724	48°16'	9°42'	HOCHWÄLDLE	FRST	NU4470	7523	48°29'	9°36'
HOCHWALD	FRST	PT2581	8330	47°40'	10°40'	HOCHWÄLDLE	MUW	NV7208	7125	48°49'	9°59'
HOCHWALD	FRST	UQ6710	7145	48°50'	13°11'	HOCHWÄLDLE	POPL	NU9660	7627	48°23'	10°18'
HOCHWALD	POPL	LC2313	4404	51°32'	6°27'	HOCHWÄLDLE	MT	NU1745	7721	48°15'	9°14'
HOCHWALD	FRST	MA0251	5811	50°06'	7°38'	HOCHWÄLDLE	PEAK	PT5250	8632	47°23'	11°01'

NAME	DESIGNATION	GRID REF.	SHEET NO.	LAT.	LONG.	NAME	DESIGNATION	GRID REF.	SHEET NO.	LAT.	LONG.
HOCHWANNER	MT	PT4156	8531	47°26'	10°52'	HOCHWURZ	MT	UN1493	8241	47°46'	12°31'
HOCHWANNER	PEAK	PT5551	8632	47°24'	11°03'	HOCHWURZ	FRST	QV0404	7236	48°45'	11°47'
HOCHWART	AN	NV7936	6926	49°04'	10°05'	HOCHWURZ	ROAD	QV0404	7236	48°45'	11°47'
HOCHWART	SLP	NU3943	7723	48°14'	9°32'	HOCHWURZEL	FRST	MA3970	5714	50°17'	8°08'
HOCHWART	AN	NT0582	8320	47°41'	9°04'	HOCHZEITS-B.	RDGE	NC4955	4024	51°57'	9°43'
HOCHWART	FRST	MT6579	8317	47°40'	8°32'	HOLCHZEITSSTAL	VAL	MV3582	6514	49°29'	8°06'
HOCHWART	FRST	M88101	5418	50°34'	8°44'	HOCHZELL	FRST	U06538	6944	49°05'	13°09'
HOCHWART	BLDGM	NT9967	8427	47°33'	10°19'	HOCHZELL	HILL	U02770	6641	49°21'	12°37'
HOCHWARTFELSEN	CLIF	NU4043	7723	48°14'	9°32'	HOCHZELL-B.	MT	U06338	6944	49°05'	13°07'
HOCHWASSERDAMM	DAM	MU0248	7712	48°17'	7°41'	HOCHZELLMANGE	FRST	U06337	6944	49°04'	13°07'
HOCHWASSERDAMM	DAM	MU0556	7612	48°21'	7°43'	HOCHZELLSTR.	ROAD	U06337	6944	49°04'	13°07'
HOCHWEOELTEIL	POPL	MEB363	2118	53°49'	8°44'	HOCHZINKEN	MT	UN5284	8344	47°41'	13°02'
HOCHWEG	AN	NV8143	6826	49°08'	10°07'	HOCHZIPFL	POPL	UG4819	7043	48°54'	12°56'
HOCHWEG	AN	NV9623	7027	48°57'	10°19'	HOCHZOLL	POPL	PU4457	7631	48°21'	10°56'
HOCHWEG	ROAD	NV9419	7027	48°55'	10°17'	HÖCK	HILL	KAB859	5802	50°09'	6°03'
HOCHWEG	ROAD	PV6188	6433	49°31'	11°13'	HÖCK	FARM	PUB001	8134	47°50'	11°25'
HOCHWEG	ROAD	TQ8596	6438	49°35'	12°02'	HÖCK	MDW	PO7768	3035	52°56'	11°38'
HOCHWEG	FRST	LA1806	6304	49°41'	6°29'	HÖCK	FARM	TP9339	7839	48°10'	12°13'
HOCHWEG	FRST	QV0300	7236	48°43'	11°46'	HÖCK	FARM	TP9338	7839	48°10'	12°13'
HOCHWEG	ROAD	QV1304	7237	48°45'	11°54'	HÖCK	FARM	UP6579	7445	48°33'	13°10'
HOCHWEG	AN	MV3791	6414	49°34'	8°08'	HÖCK	FARM	TP9062	7638	48°23'	12°10'
HOCHWEG	ROAD	PU2116	8029	47°59'	10°37'	HUCK GR.	OTCH	PA5317	6232	49°47'	11°08'
HOCHWEG	FRST	MA9852	5819	50°07'	8°58'	HUCK-GR.	OTCH	QT1176	8336	47°36'	11°49'
HOCHWEG	AN	NV5335	6924	49°04'	9°44'	HUCKA-M.	MILL	QV0680	6537	49°26'	11°50'
HOCHWEG	ROAD	QV0514	7136	48°51'	11°48'	HÜCKEBERG	FARM	NF4170	1223	54°46'	9°38'
HOCHWEG	AN	NV9124	7027	48°58'	10°14'	HÜCKEBERG	FARM	NF4565	1224	54°44'	9°42'
HOCHWEG-H.	FRST	PU7069	7533	48°27'	11°18'	HÜCKEL	POPL	NE5300	2724	53°15'	9°47'
HOCHWEGEN	RDGE	LA5378	5607	50°20'	6°56'	HÜCKEL	POPL	MD1412	3512	52°27'	7°44'
HOCHWEGEN	POPL	U08500	7246	48°44'	13°26'	HÜCKEL-B.	HILL	MD1622	3412	52°32'	7°46'
HOCHWEGENER-B.	STRM	U08602	7246	48°46'	13°27'	HÜCKELGRUND	VAL	N99088	4627	51°20'	10°17'
HOCHWEGENER-B.	STRM	UP8599	7246	48°44'	13°26'	HÜCKELHEIM	POPL	NC6628	4325	51°42'	9°57'
HOCHWEGGERHOF	FARM	LBO728	5203	50°46'	6°16'	HÜCKELHEIM	POPL	NC6628	4325	51°42'	9°57'
HOCHWEGEGHAU	FRST	PU3164	7530	48°25'	10°46'	HÜCKELMANN	FARM	MC1243	4112	51°50'	7°43'
HOCHWEIU	FARM	UV4815	7143	53°22'	12°43'	HÜCKELMANN	FARM	MC2738	4213	51°47'	7°56'
HOCHWEIU	BLDGM	U04923	7043	48°56'	12°56'	HÜCKELMER	POPL	MC3837	4214	51°47'	8°06'
HOCHWEIODE	MDW	MU8232	7818	48°08'	8°46'	HÜCKELN	MT	LA9910	6211	49°44'	7°36'
HOCHWEIUDGR.	OTCH	UV4815	7143	53°22'	12°43'	HÜCKELN	POPL	NC7372	3926	52°06'	10°04'
HOCHWEIHER	POPL	NT4690	8223	47°46'	9°37'	HÜCKELN	FARM	LB6183	4708	51°17'	7°01'
HOCHWEILER	POPL	NT9759	8527	47°29'	10°17'	HÜCKELRAIN	MT	N88989	4627	51°21'	10°17'
HOCHWIES	AN	MU5617	7916	48°00'	8°25'	HÜCKELS	HILL	PC2673	3931	52°06'	10°50'
HOCHWIES	POPL	UQ3838	6942	49°04'	12°47'	HÜCKEN	FARM	UP1462	7640	48°23'	12°29'
HOCHWIES	POPL	UQ3651	6842	49°11'	12°45'	HÜCKEN	AN	NA4300	6323	49°39'	9°36'
HOCHWIES	FRST	UN3096	8242	47°48'	12°44'	HÜCKEN	FRST	MU2238	7813	48°11'	7°57'
HOCHWIES	FARM	UP1722	7941	48°01'	12°32'	HÜCKEN-B.	MT	MA1205	6312	49°41'	7°47'
HOCHWIES	BLDGM	U04522	7043	48°56'	12°53'	HÜCKEN-B.	HILL	PV5598	6332	49°37'	11°09'
HOCHWIES-B.	STRM	U04454	6743	49°13'	12°52'	HÜCKEN-B.	MT	NA0915	6220	49°47'	9°08'
HOCHWIES-B.	STRM	UQ3851	6842	49°11'	12°47'	HÜCKEN-B.	HILL	MA5151	5815	50°06'	8°19'
HOCHWIESE	MDW	QV0291	6436	49°32'	11°47'	HÜCKEN-BR.	WELL	NA2824	6122	49°52'	9°23'
HOCHWIESE	MDW	UQ2073	6641	49°23'	12°31'	HÜCKEN-M.	MILL	N86421	5225	50°44'	9°55'
HOCHWIESE	FARM	UV4713	7143	53°21'	12°42'	HÜCKENÄCKER	AN	MA7003	6317	49°41'	8°35'
HOCHWIESE	MDW	TQ9072	6638	49°22'	12°07'	HÜCKENBECKER	FARM	MC4826	4315	51°41'	8°15'
HOCHWIESE	MDW	TQ9170	6638	49°21'	12°07'	HÜCKENBERG	AN	NV3595	6322	49°36'	9°29'
HOCHWIESE	MDW	NU2770	7522	48°29'	9°22'	HÜCKENBERGER M.	MILL	MA5150	5815	50°06'	8°19'
HOCHWIESE WMS.	BLDGM	MU6698	7217	48°44'	8°32'	HÜCKENBROICH	POPL	LB4608	5306	50°36'	6°49'
HOCHWIESEL	FARM	VPO385	7348/49	48°37'	13°41'	HÜCKENBRÜGGE	POPL	MC7489	3717	52°15'	8°37'
HOCHWIESEL	FRST	UQ7540	6845	49°06'	13°17'	HÜCKENBRUNN	FRST	MT1098	8112	47°50'	7°48'
HOCHWIESEN	AN	MA2215	6213	49°47'	7°55'	HÜCKENBRUNNERHOF	FARM	MT7493	8217	47°47'	8°39'
HOCHWIESEN	MDW	NV6053	6724	49°14'	9°49'	HÜCKENBRUNNPLATZ	FRST	MT1198	8112	47°50'	7°49'
HOCHWIESEN	MDW	NV8919	7027	48°55'	10°13'	HÜCKENBUCKEL	MT	NA2137	6021	49°59'	9°17'
HOCHWIESEN	MDW	NU2272	7421	48°30'	9°18'	HÜCKENBÜHL	AN	NV3049	6822	49°12'	9°25'
HOCHWIESEN	AN	NU6862	7525	48°24'	9°55'	HÜCKENBÜHLASSE	MDW	MU7028	7817	48°06'	8°36'
HOCHWIESEN	MDW	NU5188	7324	48°39'	9°41'	HÜCKENDE STEIN	ROCK	MU4392	7315	48°41'	8°14'
HOCHWIESEN	MDW	NU3589	7322	48°39'	9°29'	HÜCKENOEER STEIN	ROCK	NU4273	7423	48°30'	9°34'
HOCHWIESEN	AN	UQ4626	7043	48°58'	12°54'	HÜCKENHEIM	POPL	MV6763	6617	49°19'	8°33'
HOCHWIESEN	AN	MU9871	7519	48°29'	8°58'	HÜCKENHOF	FARM	MU3214	8014	47°58'	8°05'
HOCHWIESEN	MDW	NU0906	8020	47°54'	9°07'	HÜCKENHOF	POPL	NA2036	6021	49°59'	9°17'
HOCHWIESEN BACH	OTCH	TQ9814	7139	48°51'	12°15'	HÜCKENHÖH	MT	NA2824	6122	49°52'	9°23'
HOCHWIESENBR.	WELL	NV8926	7027	48°59'	10°13'	HÜCKENHOLZ	FRST	PA3913	6231	49°45'	10°56'
HOCHWIESEN GRABEN	OTCH	MU9971	7519	48°29'	8°59'	HÜCKENKAMP	FARM	LC9338	4210	51°47'	7°27'
HOCHWIESEN-B.	HILL	MV0364	6612	49°19'	7°40'	HÜCKENLUCH	FRST	NU3267	7522	48°27'	9°26'
HOCHWIESEN MÜHLE	POPL	LV7568	6609	49°21'	7°17'	HÜCKENMÜHLE	MILL	NT2896	8122	47°49'	9°22'
HOCHWIESENRIEGEL	RDGE	UQ7439	6945	49°05'	13°16'	HÜCKENMÜHLE	AN	MA2532	6013	49°56'	7°58'
HOCHWIESENSTOHL-B.	OTCH	UP9381	7447	48°34'	13°33'	HÜCKENRAIN	FRST	NV4280	6523	49°28'	9°35'
HOCHWIESWALD	FRST	PT2290	8229	47°45'	10°38'	HÜCKENRUHE	POPL	NA3142	5922	50°02'	9°26'
HOCHWILDFEUER-BG.	MT	PT4577	8331	47°38'	10°56'	HÜCKENSBERG	POPL	MD6365	3016	52°56'	8°27'
HOCHWIMM	FARM	UP2269	7541	48°27'	12°35'	HÜCKENSBÜLL	POPL	NF0138	1520	54°29'	9°01'
HOCHWIMM	FARM	UP2772	7542	48°29'	12°40'	HÜCKENSBÜLLFELD	AN	NF0239	1420	54°30'	9°02'
HOCHWIMM	FARM	UP3450	7742	48°17'	12°46'	HÜCKENSEEMOOR	MRS	NE5767	2125	53°51'	9°52'
HOCHWIMM	FARM	UP4254	7643	48°19'	12°52'	HÜCKENSTEIN	MT	MB5581	4716	51°17'	8°22'
HOCHWIMM	FARM	UP3662	7642	48°23'	12°47'	HÜCKENWALD	AN	NA2587	5522	50°26'	9°21'
HOCHWIMM	FARM	UP3979	7442	48°33'	12°49'	HÜCKENZÄHL	FRST	NB4603	5423	50°35'	9°39'
HOCHWINGERT	AN	PA0230	6028	49°55'	10°25'	HÜCKER	MT	NA3894	5523	50°30'	9°32'
HOCHWINKL	POPL	VPO685	7348/49	48°37'	13°43'	HÜCKER	FARM	MC5753	4016	51°56'	8°22'
HOCHWURZ	FARM	VPO684	7348/49	48°36'	13°44'	HÜCKER	FARM	UN4392	8243	47°46'	12°55'

NAME	DESIGNATION	GRID REF.	SHEET NO.	LAT.	LONG.	NAME	DESIGNATION	GRID REF.	SHEET NO.	LAT.	LONG.
HÖCKER	FARM	MC5666	3916	52°03'	8°22'	HUENHORST	POPL	MC3151	4014	51°54'	8°00'
HÖCKER	HILL	NA3894	5423	50°30'	9°32'	HOENMAN	FARM	LC2506	4504	51°02'	6°29'
HÖCKER-B.	HILL	MB6831	5117	50°50'	8°33'	HOERABACH	POPL	UQ2723	7041	48°56'	12°38'
HÖCKER-B.	DTCH	PD1151	3129	52°48'	10°39'	HOERMIDDIG	FARM	MC2838	4213	51°47'	7°58'
HÖCKER-B.	TCH	PD1151	3229	52°48'	10°39'	HOES-B.	MT	LV3170	6606	49°21'	6°40'
HÖCKER-B.	MT	LV2892	6405	49°33'	6°37'	HOEST	POPL	MC3542	4114	51°49'	8°04'
HÖCKERALPE	PAST	UN4091	8243	47°45'	12°52'	HOETMAR	POPL	MC2447	4113	51°52'	7°54'
HÖCKERFELS	ROCK	MA0815	6212	49°47'	7°43'	HOETMAR-HOLTRUP	POPL	MC2247	4113	51°52'	7°52'
HÖCKERSAU	POPL	MC9992	3719	52°17'	8°59'	HILL	MB2034	5113	50°51'	7°52'	
HÖCKERSDORF	POPL	N80704	5420	50°35'	9°06'	HOF	AN	NV5791	7324	48°40'	9°46'
HÖCKERSEE	POND	PA0035	6028	49°57'	10°23'	HOF	AN	NV5161	6624	49°18'	9°42'
HÖCKERSTEIN	CLIF	MV1946	6813	49°10'	7°53'	HOF	AN	NV5862	6624	49°18'	9°46'
HÜCKERUP	POPL	NF3183	1122	54°54'	9°29'	HOF	AN	NV5863	6624	49°19'	9°48'
HÖCKERWIESE	MDW	PE3076	2031	53°55'	10°59'	HOF	FARM	QT0591	8236	47°44'	11°44'
HÖCKESFEL	FARM	MC1050	4112	51°54'	7°41'	HOF	POPL	U07812	7146	48°51'	13°20'
HÖCKESFEL0	FARM	MC0842	4112	51°49'	7°40'	HOF	FARM	QT1199	8136	47°49'	11°49'
HÖCKESFEL0	FARM	MC0740	4111	51°48'	7°39'	HOF	FARM	PV5000	8132	47°50'	11°00'
HÖCKHOF	FARM	PUB364	7534	48°24'	11°28'	HOF	POPL	NT4797	8123	47°49'	9°38'
HÖCKHOF	FARM	PV9068	7535	48°26'	11°34'	HOF	FARM	NT4495	8123	47°48'	9°35'
HÖCKHÖH	FRST	NA3143	5922	50°02'	9°26'	HOF	AN	NV5612	7124	48°51'	9°46'
HÖCKING	FARM	UP2576	7441	48°31'	12°38'	HOF	AN	NT0297	8120	47°50'	9°02'
HÖCKINGHAUSEN	POPL	MB0063	4811	51°07'	7°34'	HOF	FARM	IP9139	7839	48°10'	12°11'
HÖCKKÖPFEL	MT	MV1946	6813	49°10'	7°53'	HOF	FARM	TP8240	7838	48°10'	12°04'
HÖCKLINGSEN	POPL	MB1594	4612	51°23'	7°47'	HOF	FARM	TP8538	7838	48°09'	12°07'
HÖCKMANN	FARM	MC4039	4114	51°48'	8°08'	HOF	FARM	LE8722	2509	53°26'	7°18'
HÖCKNER	FARM	MC2359	4013	51°59'	7°53'	HOF	POPL	UP4013	8043	47°57'	12°52'
HÖCKNIEZ-B.	HILL	KA9491	5502	50°26'	6°06'	HOF	RUIN	MU2324	7913	48°04'	7°58'
HÖCKRIGER-B.	HILL	MD8127	3418	52°36'	8°43'	HOF	POPL	TU8358	6738	49°14'	12°01'
HÖCKSHOF	FARM	LC1526	4303	51°39'	6°19'	HOF	FRST	PV9562	6736	49°17'	11°41'
HÖCKSTEIN	POPL	LB1970	4804	51°09'	6°25'	HOF	AN	NV5659	6724	49°17'	9°46'
HÖCKWEILER	POPL	LA3308	6206	49°42'	6°41'	HOF	MDW	NU1872	7421	48°30'	9°14'
HÖÖE-B.	STRM	LB2002	5404	50°32'	6°28'	HOF	AN	NU1879	7421	48°34'	9°14'
HÖÖEBÜLLDEICH	POPL	MF8175	1118	54°49'	8°42'	HOF	POPL	LB8460	4910	51°05'	7°20'
HÖÖELBUSCH	FARM	LB2101	5404	50°32'	6°28'	HOF	POPL	UP8083	7446	48°35'	13°22'
HÖÖELKE	POPL	LE9331	2410	53°31'	7°23'	HOF	FLO	NV6838	6925	49°05'	9°56'
HÖÖELSEN	POPL	PD2344	3230	52°47'	10°49'	HOF	POPL	MU5373	7416	48°30'	8°22'
HÖÖDEN-B.	MT	NC0515	4420	51°35'	9°04'	HOF	POPL	UQ3930	6942	49°00'	12°48'
HÖÖDENKAMP	FARM	LC8432	4209	51°44'	7°19'	HOF	POPL	UQ4834	6943	49°02'	12°55'
HÖÖDERSDEICH	FARM	ME5837	2416	53°35'	8°22'	HOF	FARM	UQ3437	6942	49°04'	12°44'
HÖÖDERUP	POPL	NF3871	1223	54°47'	9°35'	HOF	FARM	UP4170	7543	48°28'	12°51'
HÖÖDINGHAUS	FARM	MC7141	4117	51°49'	8°35'	HOF	FARM	UP1072	7540	48°28'	12°26'
HÖÖEBUSCHHECK	FRST	LA1982	5604	50°22'	6°27'	HOF	POPL	MU4091	7315	48°40'	8°11'
HÖÖEL	FARM	TN8583	8338	47°40'	12°08'	HOF	AN	NV6076	6525	49°26'	9°50'
HÖÖENMOOR	PM	NF3082	1122	54°53'	9°28'	HOF	FARM	TN7594	8238	47°46'	12°00'
HÖÖEN-B.	STRM	LV8380	6510	49°28'	7°23'	HOF	FARM	UP5856	7644	48°20'	13°05'
HÖÖEN-T.	VAL	MV0056	6711	49°15'	7°38'	HOF	FARM	UP5354	7644	48°19'	13°01'
HÖÖENAU	FARM	TN8878	8339	47°37'	12°11'	HOF	AN	NV3076	6522	49°26'	9°25'
HÖÖENBACH	STRM	MU4495	7215	48°42'	8°14'	HÖF	FARM	TN8190	8238	47°44'	12°05'
HÖÖENBACH-W.	FRST	LV8280	6510	49°28'	7°22'	HOF	FARM	NT9554	8527	47°26'	10°16'
HÖÖENBERG	POPL	MD9682	2919	53°05'	8°56'	HOF	MDW	NV5662	6624	49°18'	9°46'
HÖÖENS	FARM	ME3146	2313	53°39'	7°58'	HOF	MDW	NV5362	6624	49°18'	9°44'
HÖÖERATH	FARM	LB7945	5009	50°57'	7°17'	HOF	POPL	MT1591	8213	47°46'	7°52'
HÖÖERING	FARM	TP9843	7739	48°12'	12°17'	HOF	FRST	NV4080	6523	49°28'	9°33'
HÖÖERSB'G.	FARM	TP8746	7738	48°14'	12°08'	HOF	POPL	QA0876	5737	50°18'	11°55'
HÖÖERT	AN	KV8989	6402	49°31'	6°05'	HOF	POPL	MB3013	5314	50°40'	8°01'
HÖÖERTAL	VAL	NC8653	4027	51°55'	10°15'	HOF	AN	NV5515	7124	48°53'	9°45'
HÖÖFELD	AN	LC8605	4510	51°29'	7°22'	HOF	FARM	QT1494	8237	47°46'	11°52'
HÖÖGEROTH	POPL	LB8236	5110	50°52'	7°28'	HOF	MDW	NV6948	6825	49°11'	9°57'
HÖÖIENWISCH	POPL	MF9708	1719	54°13'	8°57'	HOF	FARM	PI3288	8230	47°44'	10°46'
HÖÖINGEN	POPL	NT0992	8220	47°47'	9°07'	HOF	FARM	UQ2737	6941	49°04'	12°38'
HÖÖINGEN	POPL	PC4397	3632	52°18'	11°06'	HOF	AN	MU8181	7418	48°35'	8°44'
HÖÖL	FARM	UP3977	7442	48°31'	12°49'	HOF	FARM	NU7921	7926	48°02'	10°04'
HÖÖLER	AN	LB2611	5305	50°37'	6°32'	HOF	MDW	NV4950	6724	49°12'	9°40'
HÖÖLETEN	POPL	MT5763	8416	47°31'	8°26'	HOF	AN	NV3804	7223	48°47'	9°31'
HÖÖORF	POPL	NE2873	2022	53°54'	9°26'	HOF	FARM	PT2271	8429	47°35'	10°37'
HÖÖCHSTADT	POPL	PA3007	6230	49°42'	10°48'	HOF	POPL	UP8296	7246	48°42'	13°24'
HÖÖECHT	AN	LV0697	6403	49°36'	6°19'	HOF	FARM	UQ4020	7042	48°55'	12°49'
HÖÖECHT	AN	LV0398	6303	49°36'	6°16'	HOF	POPL	UQ1528	7040	48°59'	12°28'
HÖÖECHT	AN	KA9716	6203	49°46'	6°11'	HOF	AN	NV6064	6625	49°19'	9°50'
HÖÖECHT	MT	LA0624	6103	49°50'	6°18'	HOF	POPL	MU0801	8112	47°51'	7°46'
HÖÖEF	FARM	MC0682	3811	52°11'	7°38'	HOF	POPL	MB0229	5111	50°48'	7°37'
HÖÖEFNAGELSHOF	FARM	LC2100	4504	51°25'	6°25'	HOF	FARM	NT9076	8327	47°38'	10°12'
HÖÖG-B.	OTCH	LA5443	5907	50°01'	6°58'	HOF	EST	NV6425	7025	48°58'	9°52'
HÖÖGEN-B.	RIDGE	LA0527	6103	49°52'	6°17'	HOF	POPL	UQ3252	6742	49°12'	12°41'
HÖÖHE	HILL	LA1816	6204	49°46'	6°28'	HOF	AN	NV5970	6624	49°23'	9°49'
HÖÖHENHOF	POPL	KA9902	6303	49°38'	6°13'	HOF	AN	NV5465	6624	49°20'	9°44'
HÖÖHL	AN	KV8989	6402	49°31'	6°05'	HOF	AN	NV4864	6624	49°20'	9°40'
HÖÖHL	AN	KA8631	6102	49°54'	6°01'	HOF	POPL	QA0778	5637	50°19'	11°55'
HÖÖEL	HILL	N87401	5426	50°33'	10°02'	HOF	FRST	MB8918	5219	50°43'	8°50'
HÖÖELTZGEN	STRM	KA8523	6102	49°49'	6°01'	HOF	FARM	KB9519	5302	50°41'	6°06'
HÖÖEMANN5	FARM	LC2501	4504	51°26'	6°29'	HOF	AN	MT0575	8312	47°37'	7°44'
HÖÖEMANN5DYK	ROAD	LC2501	4504	51°26'	6°29'	HOF	FARM	NT5863	8424	47°31'	9°46'
HÖÖENER-B.	STRM	MA0415	6212	49°47'	7°40'	HOF	POPL	PA0519	6128	49°44'	10°28'
HÖÖENHORST	FARM	MC3050	4113	51°54'	7°59'	HOF	FARM	LB8524	5210	50°45'	7°22'

NAME	DESIGNATION	GRID REF.	SHEET NO.	LAT.	LONG.	NAME	DESIGNATION	GRID REF.	SHEET NO.	LAT.	LONG.
HOF	POPL	UP3320	7942	48°01'	12°46'	HOF HAUSEN VOR DER SONNE	EST	MA6151	5816	50°07'	8°27'
HOF	FARM	UP1227	7940	48°04'	12°29'	HOF HEIDE	FARM	M89979	4719	51°16'	8°59'
HOF	FARM	TP8323	7938	48°01'	12°05'	HOF HEIDHOF	FARM	PD4994	2833	53°10'	11°14'
HOF	POPL	PU7158	7633	48°21'	11°19'	HOF HEISENSTEIN	FARM	N84625	5223	50°46'	9°39'
HOF	POPL	U01282	6540	49°28'	12°24'	HOF HEISTERN	FARM	M83423	5214	50°45'	8°04'
HOF	FARM	UP4379	7443	48°33'	12°52'	HOF HILSIG	POPL	MV8798	6318	49°38'	8°49'
HOF	EST	MV9745	6819	49°09'	8°58'	HOF HIRSCHBERG	POPL	N85378	4724	51°15'	9°46'
HOF	FARM	UP6792	7345	48°40'	13°11'	HOF HOCHERBACH	FARM	L81825	5204	50°45'	6°25'
HOF	FARM	UP8589	7346	48°39'	13°26'	HOF HOF	FARM	L81885	4704	51°17'	6°23'
HOF	POPL	UP8387	7346	48°37'	13°25'	HOF HOLPE	POPL	M80829	5112	50°48'	7°41'
HOF	FARM	UP9294	7347	48°41'	13°32'	HOF HOPPENHARDT	FARM	L81622	5204	50°43'	6°23'
HOF	FARM	TP9466	7539	48°25'	12°13'	HOF HOTTENBACH	POPL	MA8412	6218	49°46'	8°47'
HOF	FARM	TP8667	7538	48°25'	12°07'	HOF HÜTT	FARM	LA3837	6006	49°58'	6°44'
HOF	BLDG	PE0971	2129	53°52'	10°40'	HOF IBEN	FARM	MA2214	6213	49°46'	7°55'
HOF	POPL	NV2328	6921	49°00'	9°19'	HOF IM SEE	FRST	NV5174	0524	49°25'	9°42'
HOF	AN	MV7562	6617	49°19'	8°40'	HOF IMSBACH	EST	LV5686	6408	49°31'	7°01'
HOF	POPL	NT0372	8320	47°36'	9°02'	HOF ISENBECK	FARM	M31324	4312	51°40'	7°44'
HOF	FARM	MT8878	8319	47°39'	8°50'	HOF JAGDHAUS	FARM	M84962	4815	51°06'	8°16'
HOF	FARM	UP3203	8142	47°51'	12°45'	HOF KAPELLE	EST	M88624	5218	50°46'	8°48'
HOF	FARM	PU7672	7534	48°29'	11°23'	HOF KARMET	FARM	LA5222	6107	49°50'	6°56'
HOF	FARM	QU2167	7537	48°25'	11°59'	HOF KATTENBRUCH	FARM	NC1187	3721	52°14'	9°10'
HOF	AN	NU7971	7526	48°29'	10°04'	HOF KLARAHERG	EST	MA6444	5916	50°03'	8°30'
HOF	POPL	MU3804	8115	47°53'	8°10'	HOF KREMPEL	FARM	M83601	5414	50°33'	8°06'
HOF	FARM	TP9651	7739	48°17'	12°15'	HOF KRON	FARM	LA5121	6107	49°49'	6°56'
HOF	AN	NU3633	7822	48°09'	9°29'	HOF KRUMMESSE	EST	PE0760	2249	53°47'	10°37'
HOF	POPL	U06705	7245	48°47'	13°11'	HOF LEUSTADT	POPL	MA9975	5619	50°20'	8°59'
HOF	POPL	NU1290	7321	48°40'	9°10'	HOF LICHTENEGG	EST	MU7246	7717	48°16'	8°37'
HOF	AN	NV3845	6823	49°09'	9°31'	HOF LINDE	FARM	M82442	5013	50°55'	7°55'
HOF	POPL	PE0575	2029	53°55'	10°36'	HOF LÖCKWISCH	EST	PE2266	2131	53°50'	10°51'
HOF	FARM	UP2550	7741	48°17'	12°38'	HOF LÜPPENAU	FARM	L82125	5304	50°45'	6°28'
HOF	MDW	NU3658	7622	48°22'	9°29'	HOF LUSCHENORF	FARM	PE1385	1930	54°00'	10°43'
HOF	FARM	TP9256	7639	48°19'	12°11'	HOF M.	BLDG	NA0981	5620	50°23'	9°08'
HOF	AN	NU3859	7623	48°23'	9°31'	HOF MAPPEN	EST	MA2846	5914	50°04'	7°59'
HOF	POPL	PA5667	5733	50°14'	11°11'	HOF MAUCH ERZIEH.ANST.	BLDG	MA1274	5612	50°19'	7°46'
HOF	FARM	QU2050	7737	48°16'	11°58'	HOF MELLICH	FARM	LA3836	6006	49°57'	6°44'
HOF	POPL	TQ9754	6739	49°12'	12°13'	HOF MÜLLER	FARM	MU4346	7715	48°16'	8°14'
HOF	FARM	PF2600	1831	54°08'	10°56'	HOF NETZ	EST	M89730	5119	50°49'	8°58'
HOF	FARM	M81227	5212	50°47'	7°45'	HOF NEUHERBERGE	FARM	MA8269	5718	50°16'	8°45'
HOF	POPL	PE2981	2031	53°58'	10°58'	HOF NIEOERGUT	POPL	N85579	4724	51°16'	9°47'
HOF	FARM	N83247	5022	50°58'	9°28'	HOF OBER STEINBERG	FARM	MA7896	5418	50°31'	8°41'
HOF	EST	MA8912	6219	49°46'	8°51'	HOF ODBERS	FARM	MA1648	5913	50°05'	7°50'
HOF	EST	MA3480	5614	50°22'	8°04'	HOF OPELSHAUSEN	EST	MA9372	5619	50°18'	8°54'
HOF	EST	MA1672	5712	50°18'	7°49'	HOF PLEISTER	FARM	MC1059	4012	51°58'	7°41'
HOF	EST	M88566	4818	51°09'	8°47'	HOF RABENSDORF	FARM	PE3065	2131	53°49'	10°58'
HOF	FARM	NE8144	2327	53°38'	10°13'	HOF RASKOP	POPL	LA3642	5906	50°00'	6°43'
HOF	EST	MU8191	7318	48°40'	8°44'	HOF RECHTENBACH /WAISENHS./	HOSP	MA7096	5417	50°31'	8°35'
HOF	FARM	NF6409	1725	54°13'	9°59'	HOF REMBS	FARM	MA0692	5512	50°28'	7°41'
HOF	FARM	L83323	5205	50°44'	6°38'	HOF RHEINFELDEN	EST	MA6028	6016	49°54'	8°26'
HOF	EST	N82025	5221	50°47'	9°17'	HOF RHEINGRAFENSTEIN	FARM	MA1818	6113	49°48'	7°52'
HOF	EST	MA3641	5914	50°01'	8°07'	HOF RODA	POPL	M86546	5017	50°58'	8°30'
HOF	FARM	MA3008	6214	49°43'	8°02'	HOF ROHLFSHAGEN	EST	NE8958	2228	53°46'	10°21'
HOF	FARM	L81760	4904	51°04'	6°23'	HOF ROITZ	FARM	L81659	4904	51°03'	6°23'
HOF	FARM	M83422	5214	50°45'	8°04'	HOF RÜSSELSBACH	FARM	M86160	4916	51°05'	8°26'
HOF	MILL	M86650	4917	51°00'	8°31'	HOF SANO	EST	M88566	4818	51°09'	8°47'
HOF	FARM	MA1090	5512	50°27'	7°44'	HOF SAUERWIES	FARM	LA0343	5903	50°00'	6°15'
HOF	FARM	MA1877	5613	50°20'	7°51'	HOF SCHAUERBACH	FARM	LA3166	5705	50°13'	6°38'
HOF	FARM	MA1754	5813	50°08'	7°50'	HOF SCHLEIFELD	EST	MA9681	5619	50°23'	8°56'
HOF	EST	LA3443	5906	50°01'	6°41'	HOF SCHÖNAU	EST	MA5834	6016	49°57'	8°25'
HOF	FARM	LA7392	5509	50°28'	7°13'	HOF SCHÖNBERG	FARM	MA2657	5813	50°10'	7°58'
HOF	EST	LA4639	6007	49°59'	6°51'	HOF SCHWICKERATH	FARM	LA3249	5905	50°04'	6°39'
HOF	FARM	MA5639	5916	50°00'	8°23'	HOF SELMSDORF	EST	PE2170	2131	53°52'	10°50'
HOF	POPL	N85477	4724	51°14'	9°46'	HOF SONNENTHAL	FARM	LV3267	6606	49°20'	6°41'
HOF	EST	M88523	5218	50°45'	8°47'	HOF SORGE	EST	N80213	5320	50°40'	9°02'
HOF	FARM	PE1088	1930	54°02'	10°41'	HOF SPANDAU	FARM	NC6874	3825	52°07'	9°59'
HOF	POPL	LA3242	5906	50°00'	6°40'	HOF STEINHEIM	EST	MA3842	5914	50°02'	8°08'
HOF	FARM	MA1271	5712	50°17'	7°46'	HOF STELLMOOR	EST	NE7944	2327	53°38'	10°11'
HOF	FARM	M84047	5014	50°58'	8°09'	HOF STÖCKEN	FARM	M83648	5014	50°59'	8°05'
HOF	EST	MA7248	5917	50°05'	8°37'	HOF STRAUCH	FARM	MA7093	5517	50°29'	8°35'
HOF	FARM	ND9797	2728	53°13'	10°27'	HOF STUBENWALD	EST	MA7002	6317	49°40'	8°35'
HOF	EST	MA6614	6217	49°47'	8°32'	HOF TIERGARTEN	FARM	MA5293	5515	50°29'	8°19'
HOF	EST	MA8245	5918	50°03'	8°45'	HOF TOLKSCHUBY	EST	NF4251	1323	54°36'	9°39'
HOF	FARM	MA0489	5511	50°27'	7°39'	HOF TREULHOLZ	POPL	NE9458	2228	53°46'	10°26'
HOF	FARM	L81824	5204	50°44'	6°25'	HOF UND LEMBACH	POPL	NV2228	6921	49°00'	9°18'
HOF	FARM	LV5070	6607	49°22'	6°56'	HOF UNTERULLRICHBERG	FARM	NA3083	5522	50°24'	9°25'
HOF	FARM	NA2787	5522	50°26'	9°23'	HOF W.	MDW	MV9087	6419	49°32'	8°52'
HOF	EST	MA8493	5518	50°29'	8°46'	HOF WALDECK	FARM	MU8091	7318	48°40'	8°44'
HOF	FARM	MA2775	5613	50°19'	7°58'	HOF WAMBACH	EST	M89638	5019	50°54'	8°56'
HOF	EST	L83640	5106	50°53'	6°40'	HOF WASSERIBLOS	EST	MA6617	6117	49°48'	8°32'
HOF	POPL	M86908	5317	50°37'	8°34'	HOF WEIHER	POPO	NV9644	6827	49°08'	10°19'
HOF	FARM	L81728	5204	50°46'	6°24'	HOF WELTERSTEIN	BLDG	M81908	5313	50°37'	7°52'
HOF	FARM	L85788	4607	51°19'	6°57'	HOF WESTEN	FARM	MC3120	4314	51°38'	8°00'
HOF	EST	MA7878	5618	50°21'	8°41'	HOF WEY	FARM	L81659	4904	51°03'	6°23'
HOF	POPL	LA3643	5906	50°01'	6°43'	HOF WICHELN	FARM	L83295	4514	51°23'	6°35'
HOF	EST	MA5554	5816	50°08'	8°22'	HOF WIPPERFELD	EST	L88361	4909	51°05'	7°20'

NAME	DESIGNATION	GRID REF.	SHEET NO.	LAT.	LONG.	NAME	DESIGNATION	GRID REF.	SHEET NO.	LAT.	LONG.
HOF WISSBERG	EST	MA3022	6114	49°51'	8°02'	HOFÄCKER	AN	NV6956	6725	49°15'	9°57'
HOF ZARNEWENZ	EST	PE2573	2131	53°53'	10°54'	HOFÄCKER	AN	NV4390	6423	49°34'	9°35'
HOF ZEITRICHSHAUSEN	EST	MH9236	5119	50°52'	8°53'	HOFÄCKER	AN	NV6477	6523	49°26'	9°53'
HOF ZUM AHAUS	FARM	LC6272	3907	52°05'	6°59'	HOFÄCKER	AN	MU7987	7118	48°38'	8°43'
HOF ZUM HOF	FARM	B85387	4607	51°19'	6°53'	HOFÄCKER	AN	NU5524	7924	48°04'	9°44'
HOF ZUR OSTEN	FARM	MC5819	4316	51°37'	8°23'	HOFÄCKER	AN	NV0153	6720	49°14'	9°01'
HOF ZWIEFALTEN	EST	NA1088	5520	50°27'	9°08'	HOFÄCKER	AN	NV2259	6721	49°17'	9°18'
HOF-A.	BLOG	TN9794	8239	47°46'	12°17'	HOFÄCKER	AN	PU3240	7730	48°12'	10°47'
HOF-A.	BLOG	NT9853	8527	47°25'	10°18'	HOFÄCKER	AN	MT5486	8216	47°43'	8°23'
HOF-B.	HILL	LA5914	6208	49°46'	7°02'	HOFÄCKER	AN	NV3097	6322	49°37'	9°25'
HOF-B.	HILL	NU6589	2825	53°09'	9°58'	HOFÄCKER	AN	NV7996	6318	49°37'	8°43'
HOF-B.	STRM	UQ4834	6943	49°02'	12°55'	HOFÄCKER	AN	NA5504	6324	49°41'	9°46'
HOF-B.	HILL	LV5086	6407	49°30'	6°56'	HOFÄCKER	POPL	MB0822	5212	50°44'	7°42'
HOF-B.	HILL	LV7089	6409	49°32'	7°12'	HOFÄCKER	AN	NA1274	5621	50°19'	9°10'
HOF-B.	OTCH	NT8857	8527	47°28'	10°10'	HOFÄCKER	AN	NV5215	7124	48°53'	9°43'
HOF-B.	HILL	LV6771	6009	49°23'	7°10'	HOFÄCKER	AN	NV6415	7125	48°53'	9°52'
HOF-B.	MT	NA5804	5424	50°35'	9°49'	HOFÄCKER	AN	NV5606	7124	48°48'	9°46'
HOF-B.	HILL	N88616	5327	50°41'	10°13'	HOFÄCKER	AN	NV6408	7125	48°48'	9°52'
HOF-B.	HILL	MB1415	5312	50°41'	7°47'	HOFÄCKER	AN	NV5240	6824	49°07'	9°43'
HOF-B.	DTCH	PT4279	8331	47°39'	10°53'	HOFÄCKER	AN	MU7280	7417	48°34'	8°37'
HOF-B.	STRM	PA8655	5835	50°07'	11°36'	HOFÄCKER	AN	NV7538	6926	49°05'	10°02'
HOF-B.	HILL	N85515	5324	50°41'	9°47'	HOFÄCKER	AN	NV7536	6926	49°04'	10°02'
HOF-B.	HILL	N85412	5324	50°39'	9°46'	HOFÄCKER	AN	NV7335	6926	49°04'	10°00'
HOF-B.	HILL	QA0882	5637	50°21'	11°56'	HOFÄCKER	AN	NV7334	6926	49°03'	10°00'
HOF-B.	STRM	NA5855	5824	50°09'	9°49'	HOFÄCKER	AN	NU4897	7223	48°43'	9°39'
HOF-B.	HILL	LV1757	6706	49°15'	6°46'	HOFÄCKER	AN	MT7492	8217	47°47'	8°39'
HOF-B.	HILL	LV3557	6706	49°15'	6°44'	HOFÄCKER	AN	NV2009	7121	48°50'	9°16'
HOF-B.	HILL	PA2081	5630	50°22'	10°41'	HOFÄCKER	AN	NV6614	7117	48°53'	8°32'
HOF-B.	HILL	MV1265	6612	49°20'	7°47'	HOFÄCKER	AN	MV9511	7119	48°51'	8°56'
HOF-B.	STRM	LV6482	6508	49°28'	7°07'	HOFÄCKER	AN	NV8152	6718	49°13'	8°44'
HOF-B.	HILL	PUB471	7534	48°28'	11°29'	HOFÄCKER	AN	NV2459	6722	49°17'	9°20'
HOF-BR.	SPRG	UR1619	6240	49°48'	12°26'	HOFÄCKER	AN	MV9967	6619	49°21'	8°59'
HOF-EICH	EST	NA1557	5821	50°10'	9°13'	HOFÄCKER	AN	NV6068	6625	49°22'	9°50'
HOF-FORLEN-WALD	FRST	MV7134	6917	49°03'	8°36'	HOFÄCKER	AN	NV6467	6625	49°21'	9°53'
HOF-GR.	OTCH	NA4731	6023	49°56'	9°39'	HOFÄCKER	AN	NV3207	7122	48°49'	9°26'
HOF-GR.	OTCH	NA4832	6024	49°56'	9°40'	HOFÄCKER	AN	NV3506	7122	48°48'	9°29'
HOF-GR.	STRM	MV4955	6715	49°15'	8°18'	HOFÄCKER	AN	NV2616	7022	48°54'	9°21'
HOF-GR.	STRM	PA4603	6332	49°40'	11°01'	HOFÄCKER	AN	NV2921	7022	48°56'	9°24'
HOF-GR.	DTCH	NA5146	5924	50°04'	9°43'	HOFÄCKER	AN	NV3020	7022	48°56'	9°25'
HOF-GR.	DTCH	PT4179	8331	47°39'	10°53'	HOFÄCKER	AN	NV5168	6624	49°22'	9°42'
HOF-GR.	DTCH	PT5284	8332	47°41'	11°02'	HOFÄCKER	AN	NV4967	6624	49°21'	9°40'
HOF-GR.	DTCH	PA3772	5731	50°17'	10°55'	HOFÄCKER	AN	MA9699	5419	50°33'	8°56'
HOF-H.	FRST	NA7234	6026	49°57'	10°00'	HOFÄCKER	AN	MT3675	8314	47°37'	8°09'
HOF-H.	FRST	NA5845	5924	50°03'	9°49'	HOFÄCKER	AN	NV3468	6622	49°22'	9°28'
HOF-H.	FRST	UQ2876	6541	49°25'	12°38'	HOFÄCKER	AN	NV1469	6621	49°22'	9°11'
HOF-H.	FRST	TP9706	8139	47°52'	12°17'	HOFÄCKER	AN	NV5122	7024	48°57'	9°42'
HOF-HOLZ	FRST	PA5315	6232	49°46'	11°08'	HOFÄCKER	AN	NV5821	7024	48°56'	9°47'
HOF-KP.	CHCH	UN0992	8240	47°45'	12°27'	HOFÄCKER	AN	NV5420	7024	48°56'	9°44'
HOF-M.	MILL	TN9297	8239	47°48'	12°13'	HOFÄCKER	AN	LA7144	5909	50°02'	7°12'
HOF-M.	MILL	NV1494	6321	49°36'	9°11'	HOFÄCKER	AN	NV2154	6721	49°14'	9°17'
HOF-M.	MILL	PV5818	7133	48°54'	11°10'	HOFÄCKER	AN	NV3166	6622	49°21'	9°26'
HOF-M.	MILL	UQ3664	6642	49°18'	12°44'	HOFÄCKER	AN	NV2561	6622	49°18'	9°20'
HOF-M.	MILL	TP7606	8138	47°52'	12°00'	HOFÄCKER	AN	NV3327	7022	49°00'	9°27'
HOF-S.	ROND	PT3887	8231	47°43'	10°50'	HOFÄCKER	FARM	OP9988	7347	48°38'	13°38'
HOF-W.	MOW	PA7536	6034	49°57'	11°26'	HOFÄCKER	AN	NU0232	6920	49°02'	9°02'
HOF-W.	MOW	PA7333	6034	49°55'	11°25'	HOFÄCKER	AN	NU0729	7820	48°07'	9°05'
HOF-W.	MOW	U08013	7146	48°51'	13°22'	HOFÄCKER	AN	M08029	7818	48°07'	8°44'
HOF-W.	MOW	UQ1359	6740	49°15'	12°26'	HOFÄCKER	AN	M09485	7319	48°37'	8°55'
HOF-W.	MOW	TR9001	6338	49°37'	12°05'	HOFÄCKER	AN	MV5930	6916	49°01'	8°26'
HOF-W.	MOW	TQ9398	6338	49°36'	12°08'	HOFÄCKER	AN	MV9434	6919	49°03'	8°55'
HOF-W.	POND	PAY121	6135	49°44'	11°40'	HOFÄCKER	AN	MV8828	6919	49°00'	8°50'
HOF-W.	POND	PO3408	8030	47°55'	10°47'	HOFÄCKER	FRST	M08691	7318	48°40'	8°49'
HOF-W.	MOW	UQ9800	7247	48°45'	13°37'	HOFÄCKER	AN	NU4069	7523	48°26'	9°32'
HOF-W.	MOW	U06924	7045	48°57'	13°13'	HOFÄCKER	AN	NA3409	6222	49°44'	9°28'
HOF-W.	MOW	U07022	7045	48°56'	13°14'	HOFÄCKER	AN	NV1883	6421	49°30'	9°15'
HOF-W.	MOW	U00474	6639	49°23'	12°18'	HOFÄCKER	AN	NA4007	6223	49°43'	9°33'
HOF-W.	FRST	LV8980	6510	49°28'	7°28'	HOFÄCKER	AN	NU7771	7526	48°29'	10°02'
HOF-WEINBERG	AN	NV1348	6821	49°11'	9°11'	HOFÄCKER	AN	NU7564	7526	48°25'	10°01'
HOF-WIESE	MOW	UQ9407	7147	48°48'	13°34'	HOFÄCKER	AN	NU4736	7823	48°10'	9°38'
HÖFA	POPL	PU6253	7633	48°19'	11°11'	HOFÄCKER	AN	MT7295	8117	47°48'	8°38'
HOFÄCKER	AN	QR2722	6141	49°49'	12°35'	HOFÄCKER	AN	NO1490	7321	48°40'	9°11'
HOFÄCKER	AN	NV7941	6826	49°07'	10°05'	HOFÄCKER	AN	NU2089	7321	48°39'	9°16'
HOFÄCKER	AN	NV7541	6826	49°07'	10°02'	HOFÄCKER	FLO	NU3493	7322	48°41'	9°28'
HOFÄCKER	AN	NV6444	6825	49°09'	9°53'	HOFÄCKER	AN	NV2847	6822	49°10'	9°23'
HOFÄCKER	AN	NV6742	6825	49°08'	9°55'	HOFÄCKERBERG	HILL	OR2620	6141	49°48'	12°35'
HOFÄCKER	AN	MU5714	8016	47°59'	8°25'	HOFÄCKERBERG	HILL	UQ6261	6744	49°17'	13°06'
HOFÄCKER	AN	MV8993	6419	49°35'	8°51'	HOFÄCKERWALD	FRST	MV7701	7218	48°46'	8°41'
HOFÄCKER	AN	NU3078	7422	48°33'	9°25'	HÖFAER BACH	STRM	PO5953	7632	48°19'	11°08'
HOFÄCKER	AN	NU2282	7421	48°35'	9°18'	HÖFAER BACH	STRM	PU6153	7633	48°19'	11°10'
HOFÄCKER	AN	MT6783	8217	47°42'	8°34'	HÖFARTEN	FARM	PU6669	7533	48°27'	11°15'
HOFÄCKER	AN	MT7090	8217	47°46'	8°36'	HÖFARTER-B.	STRM	PU6469	7533	48°27'	11°13'
HOFÄCKER	AN	NT13181	8322	47°41'	9°25'	HÖFARTS-M.	MILL	PV9201	7235	48°44'	11°37'
HOFÄCKER	AN	NV8658	6725	49°16'	9°56'	HÖFASCHENBACH	POPL	NB5910	5325	50°38'	9°50'
HOFÄCKER	AN	NV6758	6725	49°16'	9°55'	HÖFATS	PEAK	PT0147	8628	47°22'	10°20'

NAME	DESIGNATION	GRID REF.	SHEET NO.	LAT.	LONG.	NAME	DESIGNATION	GRID REF.	SHEET NO.	LAT.	LONG.
HÖFATSMANL	MT	PT0147	8628	47°22'	10°20'	HÖFCHEN	FARM	M81643	5012	50°56'	7°48'
HÖFATSPLATZE	AN	PT0146	8628	47°22'	10°20'	HÖFCHEN	FARM	L44434	6011	49°57'	7°31'
HÖFATSWAND	CLIF	PT0146	8628	47°22'	10°20'	HÖFCHEN	FARM	L84887	4606	51°19'	6°49'
HÖFATSWANNE	GRGE	PT0146	8628	47°22'	10°20'	HÖFCHEN	FARM	LV7397	6309	49°37'	7°14'
HÖFAU	POPL	UP3061	7642	48°23'	12°42'	HÖFCHEN	VAL	MA2005	6313	49°41'	7°53'
HÖFAU	POPL	TPB605	8138	47°52'	12°08'	HÖFCHEN	FARM	K89426	5202	50°45'	6°05'
HÖFBACH	STRM	LV7088	6409	49°32'	7°12'	HÖFCHEN	POPL	L86567	4808	51°08'	7°04'
HÖFBACH	DTCH	MT1591	8213	47°46'	7°52'	HÖFCHENS SCHN.	ROAD	MA6538	6017	50°00'	8°31'
HÖFBACH	OTCH	PT1572	8429	47°35'	10°32'	HÖFCHENS SCHN.	ROAD	MA6317	6016	49°59'	8°29'
HÖFBACH	STRM	LA5725	6108	49°52'	7°01'	HÖFCHENS SCHN.	ROAD	MA6237	6016	49°59'	8°28'
HÖFBACH	FRST	PV7470	6634	49°21'	11°24'	HÖFCHENSTHAL	BLDG	L86464	4808	51°07'	7°04'
HÖFBÄCHLE	STRM	MU5819	7916	48°01'	8°26'	HÖFCHESHOF	FARM	LC3303	4505	51°27'	6°36'
HÖFBÄCHLE	STRM	MU5619	7916	48°01'	8°25'	HÖFDELL	VAL	MV0873	6512	49°24'	7°44'
HÖFBÄCHLEITE	FRST	UQ1352	6740	49°11'	12°26'	HÖFDIENERWEG	ROAD	MD1523	3412	52°33'	7°45'
HÖFBAU	FARM	TP9715	8039	47°57'	12°17'	HÖFDONOP	EST	NC0160	4020	51°059'	9°01'
HÖFBAUER	FARM	UP2613	8042	47°57'	12°40'	HÖFDORF	POPL	UQ3422	7042	48°56'	12°44'
HÖFBAUER	FARM	UP2032	7841	48°07'	12°35'	HÖFDORF	POPL	UU1329	7040	48°59'	12°26'
HÖFBAUER	FARM	UP8683	7446	48°35'	13°27'	HÖFDORFER HOLZ	FRST	UQ3422	7042	48°56'	12°44'
HÖFBAUER	FARM	UP0839	7840	48°10'	12°25'	HÖFDORFER RAST	SO	UQ1430	6940	49°00'	12°28'
HÖFBAUER	FARM	QV1805	7237	48°46'	11°58'	HÖFDORFER RAST	FRST	UQ1230	7040	49°00'	12°26'
HÖFBAUER	FARM	QT0785	8336	47°41'	11°46'	HÖFE	POPL	MC8178	3818	52°09'	8°43'
HÖFBAUER	FARM	PU3107	8030	47°54'	10°45'	HÖFE	POPL	MU3588	7314	48°38'	8°07'
HÖFBAUER	FARM	PU5260	7632	48°22'	11°03'	HÖFE	POPL	MU3711	8014	47°57'	8°10'
HÖFBAUER	FARM	TN8398	8138	47°48'	12°06'	HÖFE	FARM	LD8939	3310	52°41'	7°22'
HÖFBAUER	FARM	MU4533	7815	48°09'	8°16'	HÖFE	POPL	MT0388	8212	47°44'	7°43'
HÖFBAUER-W.	LAKE	TQ9469	6639	49°20'	12°10'	HÖFE	FARM	MC7271	3917	52°05'	8°35'
HÖFBAUERN HOCHALPE	BLDG	UN0091	8240	47°44'	12°20'	HÖFE	FARM	L88473	4710	51°12'	7°20'
HÖFBAUERNGR HSLE	BLOG	MU4121	7915	48°02'	8°13'	HÖFE	POPL	MT5178	8316	47°39'	8°21'
HÖFBAUER RNHF.	FARM	MU4251	7615	48°19'	8°13'	HÖFE	FARM	MC7089	3717	52°15'	8°34'
HÖFBAUER RNHF	FARM	MU4222	7915	48°03'	8°13'	HÖFE	POPL	LC5737	4207	51°46'	6°56'
HÖFBAUER RNHF	FARM	MU3326	7914	48°05'	8°06'	HÖFE	POPL	ME6743	2317	53°38'	8°30'
HÖFBAUER RNHF	FARM	MU3225	7914	48°04'	8°05'	HÖFE	FARM	LD9084	2910	53°06'	7°22'
HÖFBAUER RNHF	FARM	MU4441	7715	48°13'	8°15'	HÖFE KAN.	CNAL	NE6930	2426	53°31'	10°02'
HÖFBAUER RNHF	OTCH	QT0676	8336	47°36'	11°44'	HÖFE MILKERHÖFE	POPL	MC1618	4312	51°36'	7°47'
HÖFBERG	HILL	MV1658	6713	49°16'	7°51'	HÖFE TODINGHAUSEN	POPL	MC0519	4311	51°37'	7°38'
HÖFBERG	POPL	UQ3232	6942	49°01'	12°42'	HÖFE BERGER HÜLLWALD	FRST	MU5172	7416	48°30'	8°20'
HÖFBERG	FRST	UQ3929	6942	49°00'	12°48'	HÖFECK	POPL	UA0679	5637	50°20'	11°54'
HÖFBERG	MT	UQ4137	6942	49°04'	12°49'	HÖFECK	AN	MU4149	7715	48°17'	8°12'
HÖFBERG	MT	PV8387	6435	49°30'	11°32'	HÖFECK	SU	MU4330	7815	48°07'	8°14'
HÖFBERG	HILL	PV9064	6735	49°18'	11°37'	HÖFECKLE	FRST	MU4440	7715	48°13'	8°15'
HÖFBERG	MT	UQ1038	6940	49°04'	12°24'	HÖFEL	POPL	L89961	4911	51°05'	7°34'
HÖFBERG	HILL	UQ7210	7145	48°50'	13°16'	HÖFEL	FARM	QV1709	7137	48°48'	11°58'
HÖFBERG	MT	PV6644	6833	49°08'	11°17'	HÖFEL	FRST	UQ7009	7145	48°49'	13°14'
HÖFBERG	POPL	PV6843	6833	49°07'	11°18'	HÖFELBACH	STRM	NU1996	7221	48°43'	9°16'
HÖFBERG	FARM	QU1313	8037	47°56'	11°51'	HÖFELBETT	AN	NU4194	7323	48°42'	9°34'
HÖFBERG	FARM	TP8019	8038	47°59'	12°03'	HÖFEL	POPL	LV6685	6408	49°30'	7°09'
HÖFBERG	FRST	UQ3929	7042	49°00'	12°48'	HÖFELD	FARM	LB7184	4608	51°20'	7°09'
HÖFBERG	AN	NV4126	7023	48°59'	9°34'	HÖFELDER DOBEL	POPL	MU3475	7414	48°31'	8°07'
HÖFBERG	POPL	UQ5561	6744	49°17'	13°01'	HÖFELER	MT	NC3389	3722	52°15'	9°29'
HÖFBERG	AN	NA3319	6122	49°49'	9°28'	HÖFELESKLINGE	VAL	NV7227	7025	48°59'	9°59'
HÖFBERG	MT	MV2263	6613	49°19'	7°56'	HÖFELHAU	FRST	UR0935	6040	49°56'	12°20'
HÖFBERG	FRST	MU6484	7317	48°36'	8°31'	HÖFELLERN	AN	NA6320	6125	49°50'	9°53'
HÖFBERG	HILL	UQ6221	7044	48°56'	13°07'	HÖFELMEIER	FARM	MC1994	3712	52°17'	7°49'
HÖFBERG	MT	MU4149	7715	48°17'	8°12'	HÖFELS-BR.	SPRG	NA5807	6224	49°43'	9°48'
HÖFBERG	HILL	MV1867	6613	49°21'	7°52'	HÖFELWEG	AN	NU2089	7321	48°39'	9°16'
HÖFBERG	HILL	PU6670	7533	48°28'	11°15'	HÖFEMERHÜLLZLI	FRST	MT7591	8218	47°46'	8°40'
HÖFBERGLE	FRST	NV4234	6923	49°03'	9°34'	HÖFEN	POPL	PT8496	8234	47°47'	11°28'
HÖFBIEBER	POPL	N85904	5425	50°35'	9°50'	HÖFEN	POPL	NT9792	8227	47°46'	10°17'
HÖFBINSENACKER	AN	NV6042	6824	49°08'	9°49'	HÖFEN	POPL	PU4602	8131	47°51'	10°57'
HÖFBIRKEN	AN	NV3970	6623	49°23'	9°32'	HÖFEN	FARM	PU9985	7436	48°35'	11°42'
HÖFBOLLE	FARM	LC6351	4108	51°54'	7°01'	HÖFEN	POPL	MU8025	7918	48°05'	8°44'
HÖFBÖSCHE	FRST	MU6746	7717	48°16'	8°34'	HÖFEN	FARM	TP9738	7839	48°10'	12°16'
HÖFBR.	WELL	NV3754	6723	49°14'	9°31'	HÖFEN	POPL	QA0316	6236	49°46'	11°49'
HÖFBR.	SPRG	NU3565	7522	48°26'	9°28'	HÖFEN	FARM	PT0097	8128	47°49'	10°20'
HÖFBR AHLSTORF	POPL	PE3015	2631	53°22'	10°57'	HÖFEN	AN	MU6029	7816	48°07'	8°28'
HÖFBRAND	FRST	UQ1862	6741	49°17'	12°30'	HÖFEN	FARM	MC8494	3618	52°18'	8°46'
HÖFBRAÜKELLER	BLOG	TPB405	8138	47°52'	12°07'	HÖFEN	POPL	UP4213	8043	47°57'	12°53'
HÖFBREITE	AN	NU4355	7623	48°21'	9°35'	HÖFEN	POPL	NV9454	6727	49°14'	10°17'
HÖFBREITE	AN	MT9191	8219	47°46'	8°53'	HÖFEN	FARM	PU2535	7830	48°09'	10°41'
HÖFBRÜCK	FARM	TP9762	7639	48°23'	12°16'	HÖFEN	FARM	PU5034	7832	48°08'	11°01'
HÖFBRÜCKE	BROG	MU4251	7615	48°19'	8°13'	HÖFEN	FARM	PU6032	7832	48°07'	11°09'
HÖFBRUNNEN	AN	NT4580	8323	47°40'	9°36'	HÖFEN	POPL	PT9089	8235	47°44'	11°32'
HÖFBUCHET	FRST	PU7420	7934	48°01'	11°20'	HÖFEN	FARM	PV3919	7031	48°54'	10°54'
HÖFBÜHL	AN	NV7947	6826	49°10'	10°05'	HÖFEN	POPL	PA6531	6033	49°54'	11°18'
HÖFBÜHL	MT	MU2376	7421	48°32'	9°19'	HÖFEN	POPL	MT7592	8218	47°47'	8°40'
HÖFBÜHL	HILL	PV7455	6734	49°13'	11°23'	HÖFEN	FARM	NT3081	8322	47°41'	9°24'
HÖFBÜHL	HILL	UR1121	6140	49°49'	12°22'	HÖFEN	POPL	UU4436	6943	49°03'	12°52'
HÖFBÜHL	SLP	UQ2559	6741	49°15'	12°35'	HÖFEN	POPL	PV8086	6434	49°30'	11°29'
HÖFBÜHL	HILL	UQ2380	6541	49°27'	12°34'	HÖFEN	POPL	PV8186	6435	49°30'	11°30'
HÖFBÜHL	HILL	T08897	6438	49°35'	12°04'	HÖFEN	POPL	PV3390	6431	49°33'	10°50'
HÖFBÜSCH	FRST	LA0532	6003	49°54'	6°17'	HÖFEN	AN	MU6234	7716	48°12'	8°29'
HÖFBÜSCHBACH	OTCH	LA0307	6303	49°41'	6°16'	HÖFEN	POPL	ND8816	3527	52°29'	10°18'
HÖFCHEN	AN	MA6432	6017	49°56'	8°30'	HÖFEN	POPL	MD9413	3519	52°28'	8°55'
HÖFCHEN	POPL	LA4804	6307	49°40'	6°53'	HÖFEN	POPL	PV0860	6728	49°17'	10°29'

NAME	DESIGNATION	GRID REF.	SHEET NO.	LAT.	LONG.	NAME	DESIGNATION	GRID REF.	SHEET NO.	LAT.	LONG.
HÖFEN	POPL	MU2245	7713	48°15'	7°57'	HÖFENFELD	AN	MV6434	6917	49°03'	8°31'
HÖFEN	POPL	UR0508	6339	49°42'	12°18'	HÖFENGRUB	FARM	UP0872	7540	48°28'	12°24'
HÖFEN	FARM	LB9849	5011	50°59'	7°33'	HÖFENHÖLZLE	EST	NV6821	7025	48°56'	9°56'
HÖFEN	FRST	NU0789	7320	48°39'	9°06'	HÖFENNEUS IG	POPL	PA3443	5931	50°01'	10°52'
HÖFEN	POPL	NU5126	7924	48°05'	9°41'	HÖFENSCHLAG	FRST	MV6434	6917	49°03'	8°31'
HÖFEN	POPL	LB0501	5403	50°32'	6°15'	HÖFENSTALL	FARM	TP8070	7538	48°27'	12°01'
HÖFEN	POPL	MA4086	5514	50°25'	8°10'	HÖFENSTETTEN	POPL	UQ0068	6639	49°20'	12°15'
HÖFEN	POPL	PA8102	6335	49°39'	11°31'	HÖFENSWALO	FRST	PT2694	8230	47°47'	10°41'
HÖFEN	MOW	MU9349	7719	48°18'	8°55'	HÖFENTAL	VAL	NC7513	4426	51°34'	10°05'
HÖFEN	AN	MU9249	7719	48°18'	8°53'	HÖFENTALE	VAL	NU7374	7425	48°31'	9°59'
HÖFEN	POPL	PV4579	6532	49°27'	11°00'	HÖFER	FARM	UN4496	8143	47°48'	12°55'
HÖFEN	POPL	PV1971	6629	49°23'	10°38'	HÖFER	POPL	NU8437	3327	52°41'	10°14'
HÖFEN	POPL	PA1300	6329	49°38'	10°34'	HÖFER	FARM	UP5769	7544	48°27'	13°04'
HÖFEN	POPL	PA3623	6131	49°51'	10°53'	HÖFER	AN	MT3367	8414	47°33'	8°07'
HÖFEN	POPL	UR0830	6140	49°53'	12°20'	HÖFER	FARM	LB2592	4604	51°21'	6°29'
HÖFEN	POPL	NA1878	5621	50°21'	9°15'	HÖFER	FARM	QT1399	8137	47°48'	11°51'
HÖFEN	FARM	LB8715	5310	50°40'	7°24'	HÖFER	FARM	UP3551	7742	48°17'	12°47'
HÖFEN	RSTA	NV8114	7126	48°52'	10°06'	HÖFER 8.	HILL	MA3985	5514	50°25'	8°08'
HÖFEN	POPL	NV8114	7126	48°52'	10°06'	HÖFER 8.	MT	QA0567	5737	50°13'	11°54'
HÖFEN	POPL	PT8675	8334	47°36'	11°29'	HÖFER BUCHHOLZ-B.	MT	MB5544	5016	50°57'	8°22'
HÖFEN	POPL	PT1685	8229	47°42'	10°33'	HÖFER HALOE	AN	MU8126	7918	48°05'	8°45'
HÖFEN	POPL	PT2887	8230	47°43'	10°43'	HÖFER HOF	FARM	LB5496	4607	51°24'	6°54'
HÖFEN	FARM	PV5645	6832	49°08'	11°08'	HÖFER HÖHE	HILL	TQ8358	6738	49°14'	12°01'
HÖFEN	POPL	PV7650	6834	49°11'	11°25'	HÖFER KNOPF	MT	MA1603	6313	49°40'	7°50'
HÖFEN	POPL	PV7045	6834	49°08'	11°20'	HÖFER KÖPFCHEN	MT	MA2000	6313	49°39'	7°53'
HÖFEN	POPL	QV0334	6936	49°01'	11°47'	HÖFER KÖPFLE	FRST	MU5272	7416	48°30'	8°21'
HÖFEN	FARM	MC8399	3618	52°20'	8°45'	HÖFER M.	MILL	TQ7554	6739	49°12'	12°13'
HÖFEN	POPL	NV1609	7121	48°50'	9°13'	HÖFER TAL	VAL	TQ8257	6738	49°14'	12°00'
HÖFEN	POPL	NT9761	8427	47°30'	10°17'	HÖFER WALD	FRST	PV5834	7832	48°08'	11°07'
HÖFEN	FARM	PT0969	8428	47°34'	10°27'	HÖFER-B.	STRM	UQ7812	7146	48°51'	13°20'
HÖFEN	POPL	NT7665	8426	47°32'	10°01'	HÖFER-B.	HILL	NB4511	5323	50°39'	9°38'
HÖFEN	FARM	NT9467	8427	47°33'	10°15'	HÖFER-B.	STRM	QU2167	7597	48°25'	11°59'
HÖFEN	FARM	MB0297	4511	51°25'	7°35'	HÖFER-K.	MT	MA2100	6313	49°39'	7°55'
HÖFEN	POPL	NT8279	8326	47°40'	10°05'	HÖFERÄNGER	POPL	PA7356	5834	50°08'	11°25'
HÖFEN	POPL	NV3013	7122	48°52'	9°25'	HÖFERAU	FARM	UQ4463	6643	49°18'	12°51'
HÖFEN	POPL	NT6286	8225	47°43'	9°50'	HÖFERB.	STRM	NV6822	7025	48°57'	9°56'
HÖFEN	FARM	NT0490	8220	47°46'	9°03'	HÖFERBERG	ROGE	MV3096	6314	49°37'	8°02'
HÖFEN	POPL	MU0811	3511	52°26'	7°39'	HÖFERBERG	FARM	QA0568	5737	50°14'	11°53'
HÖFEN	FARM	NT6286	8224	47°43'	9°50'	HÖFERBERG	HILL	NU5044	7724	48°15'	9°40'
HÖFEN	POPL	NT5792	8224	47°47'	9°46'	HÖFERFELD	AN	MT4169	8415	47°34'	8°13'
HÖFEN	FARM	NF8500	1827	54°08'	10°18'	HÖFERGRABEN	GRGE	MA4087	5514	50°26'	8°10'
HÖFEN	POPL	MT0683	8312	47°42'	7°45'	HÖFERHAU	FRST	TR9066	5738	50°12'	12°04'
HÖFEN	POPL	MT1078	8312	47°39'	7°48'	HÖFERHÄUSCHEN	FARM	LB5582	4707	51°16'	6°55'
HÖFEN	POPL	NT5765	8424	47°32'	9°46'	HÖFERHÄUSCHEN	FARM	LB5685	4607	51°18'	6°56'
HÖFEN	POPL	LB8022	5209	50°44'	7°18'	HÖFERHECK	FRST	MB2914	5313	50°40'	8°00'
HÖFEN	POPL	UQ0576	6539	49°24'	12°19'	HÖFERHOF	FARM	LB1386	4703	51°18'	6°19'
HÖFEN	POPL	UQ3241	6842	49°06'	12°42'	HÖFERHOF	FARM	LB2583	4704	51°16'	6°29'
HÖFEN	POPL	UQ2951	6841	49°11'	12°39'	HÖFERHOF	FARM	LB4583	4706	51°17'	6°47'
HÖFEN	FARM	UP2678	7441	48°32'	12°38'	HÖFERHOF	FARM	MB1336	5112	50°52'	7°46'
HÖFEN	FARM	UP3279	7442	48°32'	12°43'	HÖFERHOF	FARM	MB1135	5112	50°52'	7°44'
HÖFEN	POPL	PA3442	5931	50°01'	10°52'	HÖFERHOF	FARM	LB9341	5010	50°55'	7°29'
HÖFEN	FARM	PU8590	7335	48°38'	11°31'	HÖFERHOF	FARM	LB3478	4705	51°14'	6°37'
HÖFEN	POPL	MU1766	7513	48°26'	7°53'	HÖFERHOF	POPL	MA1603	6313	49°40'	7°50'
HÖFEN	FRST	NU0708	8020	47°55'	9°05'	HÖFERHOF	FARM	LC3108	4405	51°30'	6°34'
HÖFEN	POPL	NV0930	6920	49°01'	9°07'	HÖFERHOF	POPL	MB0164	4811	51°07'	7°35'
HÖFEN	AN	MU9732	7819	48°08'	8°58'	HÖFERHOF	POPL	LB7461	4909	51°05'	7°12'
HÖFEN	POPL	MU2312	8013	47°57'	7°58'	HÖFERHÖLL	AN	QT1680	8337	47°38'	11°53'
HÖFEN	POPL	UP2402	8141	47°51'	12°49'	HÖFERHÖLL	FRST	PE3078	2031	53°56'	10°59'
HÖFEN	FARM	UQ0372	6639	49°22'	12°17'	HÖFERHOLZ	AN	NU6553	7625	48°20'	9°53'
HÖFEN	POPL	MV3848	6914	49°05'	8°09'	HÖFERIN	FARM	UP0958	7640	48°21'	12°25'
HÖFEN	POPL	LB6556	4908	51°02'	7°04'	HÖFERING	FARM	MO3325	3414	52°34'	8°01'
HÖFEN	POPL	NU6032	7824	48°08'	9°49'	HÖFERKAMP	MT	LV6266	6608	49°20'	7°06'
HÖFEN	POPL	PU0499	7228	48°44'	10°25'	HÖFERKOPF	AN	NV0406	7120	48°48'	9°03'
HÖFEN	FARM	TP8484	7438	48°34'	12°04'	HÖFERLE	AN	NU6365	7525	48°26'	9°51'
HÖFEN A.O.ENZ	POPL	MV6905	7217	48°48'	8°35'	HÖFERMAHD	FARM	UP1955	7641	48°19'	12°34'
HÖFEN AN OER ENZ	POPL	MV6905	7117	48°48'	8°35'	HÖFERMAHD	POPL	UQ4647	6843	49°09'	12°53'
HÖFEN-M.	MILL	UQ2362	6741	49°17'	12°34'	HÖFERN	FARM	LB6082	4707	51°16'	6°59'
HÖFEN-T.	VAL	PT3794	8231	47°47'	10°50'	HÖFERN	FARM	LB7181	4708	51°16'	7°09'
HÖFENACKER	POPL	MT8586	8218	47°44'	8°48'	HÖFERN	FARM	LB6187	4608	51°19'	7°01'
HÖFENACKERLE	FARM	NV4420	7023	48°56'	9°36'	HÖFERN	FARM	NT7183	8225	47°42'	9°57'
HÖFENBERG	MT	NV6821	7025	48°56'	9°56'	HÖFERNEUHAUS	HILL	TR9054	5838	50°06'	12°04'
HÖFENBERG	MT	UQ1959	6741	49°15'	12°31'	HÖFERNEUHAUS	MILL	UQ3929	7042	49°00'	12°48'
HÖFENBERG	SLP	UQ4124	7043	48°57'	12°50'	HÖFERNEUHAUSCHEN	MINE	LV6267	6608	49°20'	7°06'
HÖFENBRÜCKE	BROG	MV6434	6917	49°03'	8°31'	HÖFERNEUHAUSCHEN	POND	LV6267	6608	49°20'	7°06'
HÖFENBRUNNEN	AN	NV7412	7126	48°51'	10°01'	HÖFERQUALL	MILL	UP2181	7441	48°33'	12°34'
HÖFENDÖHEL	VAL	MU3811	8015	47°57'	8°10'	HÖFERS	FRST	PU6035	7832	48°09'	11°09'
HÖFENDORF	POPL	MU8961	7519	48°24'	8°51'	HÖFERS	FRST	PU0010	8028	47°56'	10°20'
HÖFENER GEM. WALD	FRST	MA4186	5515	50°25'	8°10'	HÖFERS	MOW	UQ3601	7242	48°44'	12°46'
HÖFENER HÜTTE	FARM	MU2508	8014	47°55'	8°00'	HÖFERSEN	FARM	LO9414	3510	52°28'	7°26'
HÖFENER LÖCHLE	AN	MU9298	7219	48°44'	8°53'	HÖFERSEN	POPL	MB0036	5111	50°52'	7°35'
HÖFENER M./PERLENBÄCHER M./	MILL	LB0500	5403	50°31'	6°15'	HÖFERSEN	FARM	NE4479	2024	53°57'	9°40'
HÖFENER RAIN	AN	NV0930	6920	49°01'	9°07'	HÖFERSEN	FARM	LC7646	4109	51°51'	7°12'
HÖFENER WÄLDLE	FRST	NV1710	7121	48°51'	9°14'	HÖFERSEN	POPL	ME6323	2516	53°27'	8°26'
HÖFENER WEG	ST	NU7071	6920	49°02'	9°06'	HÖFFER	POPL	LB6954	4908	51°01'	7°08'

NAME	DESIGNATION	GRID REF.	SHEET NO.	LAT.	LONG.	NAME	DESIGNATION	GRID REF.	SHEET NO.	LAT.	LONG.
HOFFELU	AN	MU1376	7412	48°32'	7°49'	HOFFMANN	FARM	LC8445	4109	51°51'	7°19'
HOFFELU	FARM	PF3410	1732	54°13'	11°04'	HOFFMANN	FARM	LC8541	4110	51°48'	7°20'
HOFFELU	POPL	LA4582	5600	50°22'	6°49'	HOFFMANN	FARM	LC8376	3809	52°07'	7°17'
HOFFELU	POPL	U00359	6739	49°15'	12°17'	HOFFMANN	FARM	MC3169	3914	52°04'	7°59'
HOFFELU	AN	NV6353	6725	49°14'	9°52'	HOFFMANN	FARM	LC8653	4010	51°55'	7°20'
HOFFELU	AN	NV4955	6724	49°15'	9°40'	HOFFMANN	FARM	LC2501	4504	51°26'	6°29'
HOFFELU	AN	MV4015	7115	48°53'	8°11'	HOFFMANN	FARM	MD6261	3016	52°54'	8°26'
HOFFELU	AN	NV4755	6723	49°15'	9°39'	HOFFMANN	FARM	LC2518	4404	51°35'	6°28'
HOFFELU	FARM	NF5347	1424	54°34'	9°49'	HOFFMANN	MILL	M84675	4715	51°13'	8°14'
HOFFELU	AN	MV7060	6717	49°17'	8°35'	HOFFMANN	MILL	LA9841	5911	50°01'	7°35'
HOFFELU	EST	NV3894	6423	49°36'	9°32'	HOFFMANN	POPL	PA3470	5731	50°16'	10°53'
HOFFELU	AN	MU7140	7717	48°13'	8°37'	HOFFMANN	AN	NV1767	6621	49°21'	9°14'
HOFFELU	AN	NV6579	6525	49°28'	9°54'	HOFFMANN	BLOG	NU8789	7327	48°39'	10°11'
HOFFELU	AN	NV7581	6526	49°29'	10°02'	HOFFMANN	FRST	LA6708	6208	49°43'	7°10'
HOFFELU	AN	M89914	5319	50°41'	8°59'	HOFFMANN	FARM	NC6612	4425	51°33'	9°57'
HOFFELU	AN	NA2501	6322	49°40'	9°21'	HOFFMANN	MILL	KV8489	6402	49°31'	6°01'
HOFFELU	AN	NV3749	6323	49°38'	9°31'	HOFFMANN	BLOG	NU3879	7423	48°34'	9°31'
HOFFELU	AN	M85719	5216	50°43'	8°23'	HOFFMANN	FARM	L88285	4609	51°18'	7°19'
HOFFELU	FRST	NA5145	5924	50°03'	9°43'	HOFFMANN	POPL	NE5760	2225	53°47'	9°52'
HOFFELU	FRST	NA4842	5924	50°02'	9°40'	HOFFMANN	FARM	L85381	4707	51°16'	6°53'
HOFFELU	AN	NV8238	6926	49°05'	10°07'	HOFFMANN	FARM	L85675	4707	51°12'	6°56'
HOFFELU	AN	NV7636	6926	49°04'	10°02'	HOFFMANN	FARM	M81746	5012	50°58'	7°49'
HOFFELU	AN	NV3531	6922	49°02'	9°29'	HOFFMANN	FARM	L86179	4708	51°15'	7°01'
HOFFELU	POPL	NU1398	7221	48°44'	9°11'	HOFFMANN	FARM	L86578	4708	51°14'	7°04'
HOFFELU	POPL	NF6404	1825	54°11'	9°59'	HOFFMANN	POPL	L87565	4809	51°07'	7°13'
HOFFELU	AN	NV1215	7121	48°53'	9°10'	HOFFMANN	POPL	NF2263	1224	54°43'	9°20'
HOFFELU	POPL	NV4126	7023	48°59'	9°34'	HOFFMANN	FARM	L88473	4710	51°12'	7°20'
HOFFELU	AN	NV3220	7022	48°56'	9°26'	HOFFMANN	FARM	NE7591	1926	54°04'	10°09'
HOFFELU	AN	NV3761	6623	49°18'	9°31'	HOFFMANN	FARM	NE8287	1927	54°01'	10°15'
HOFFELU	AN	NV5764	6624	49°20'	9°47'	HOFFMANN	FARM	L86873	4808	51°12'	7°07'
HOFFELU	POPL	NV5764	6624	49°20'	9°47'	HOFFMANN	POPL	L86370	4808	51°10'	7°02'
HOFFELU	FARM	NF9627	1628	54°23'	10°29'	HOFFMANN	MINE	M83226	5214	50°47'	8°02'
HOFFELU	AN	NV2263	6621	49°19'	9°18'	HOFFMANN	POPL	L89785	4611	51°18'	7°31'
HOFFELU	AN	MV7367	6617	49°21'	8°38'	HOFFMANN	FARM	NF4364	1224	54°43'	9°40'
HOFFELU	AN	NV7674	6526	49°25'	10°03'	HOFFMANN	MINE	M83321	5214	50°44'	8°03'
HOFFELU	POPL	UQ2278	6541	49°26'	12°32'	HOFFMANN	POPL	L87342	5009	50°55'	7°11'
HOFFELU	AN	NV3760	6723	49°17'	9°31'	HOFFMANN	FARM	NF4451	1324	54°36'	9°41'
HOFFELU	AN	MU2990	7314	48°39'	8°02'	HOFFMANN	FARM	MF9872	1219	54°48'	8°58'
HOFFELU	FARM	NC1447	4121	51°52'	9°12'	HOFFMANN	MINE	L87692	4609	51°22'	7°13'
HOFFELU	AN	NV0436	6920	49°05'	9°03'	HOFFMANN	MINE	M80317	5211	50°42'	7°38'
HOFFELU	AN	NA2710	6222	49°44'	9°22'	HOFFMANN	FARM	NF0058	1320	54°40'	9°00'
HOFFELU	AN	NA3107	6222	49°43'	9°26'	HOFFMANN	FARM	M80314	5311	50°40'	7°38'
HOFFELU	AN	NA2506	6222	49°42'	9°21'	HOFFMANN	MILL	L89036	5110	50°52'	7°26'
HOFFELU	AN	NA3005	6222	49°42'	9°25'	HOFFMANN	FARM	NF5431	1525	54°25'	9°50'
HOFFELU	AN	NV1486	6421	49°32'	9°11'	HOFFMANN	EST	LD9908	3511	52°25'	7°31'
HOFFELU	AN	NV3493	6422	49°35'	9°28'	HOFFMANN	FRST	LA6065	5708	50°13'	7°02'
HOFFELU	AN	NV0378	6520	49°27'	9°02'	HOFFMANN	FARM	L85465	4807	51°07'	6°55'
HOFFELU	AN	NV1177	6520	49°27'	9°09'	HOFFMANN	FARM	L82771	4805	51°10'	6°32'
HOFFELU	AN	NV3548	6822	49°11'	9°29'	HOFFMANN	POPL	L88454	4910	51°01'	7°21'
HOFFELU	AN	NV3647	6822	49°10'	9°29'	HOFFMANN	MDW	NV4356	6723	49°15'	9°35'
HOFFELU	AN	NV2442	6822	49°08'	9°20'	HOFFMANN	FARM	LC8424	4309	51°39'	7°19'
HOFFELU	AN	NV3846	6823	49°10'	9°31'	HOFFMANN	FARM	L87598	4509	51°25'	7°12'
HOFFELU	AN	NV4249	6823	49°11'	9°35'	HOFFMANN	BLOG	L87697	4509	51°25'	7°13'
HOFFELU	AN	NV4148	6823	49°11'	9°34'	HOFFMANN	AN	M06781	2917	53°05'	8°31'
HOFFELUER BR.	BRDG	MV4015	7115	48°53'	8°11'	HOFFMANN	FARM	LC8569	3909	52°04'	7°19'
HOFFELUER HOE	AN	NV4094	6423	49°36'	9°33'	HOFFMANN	PARK	PA8535	6035	49°56'	11°35'
HOFFELUER HOE	AN	NV3994	6323	49°36'	9°32'	HOFFMANN	FRST	PA4069	5731	50°15'	10°58'
HOFFELUER HOLZ	FRST	NV3993	6423	49°35'	9°32'	HOFFMANN	PARK	PV6017	7133	48°53'	11°11'
HOFFELUER STEIG	FRST	UQ2277	6541	49°25'	12°33'	HOFFMANN	FARM	LA2428	6105	49°53'	6°33'
HOFFELUSCHLAG	FRST	MV5515	7116	48°53'	8°23'	HOFFMANN	FARM	UP2256	7645	48°21'	13°16'
HOFFELTER LEHEN	AN	K89655	4902	51°01'	6°05'	HOFFMANN	POPL	NF5267	7532	48°26'	11°04'
HOFFEN	FARM	L87939	5109	50°53'	7°17'	HOFFMANN	POPL	NC2605	4522	51°30'	9°22'
HOFFENHEIM	POPL	MV8857	6719	49°16'	8°50'	HOFFMANN	FRST	NC2407	4422	51°31'	9°21'
HOFFENHEIMER BR.	WELL	MV8961	6619	49°18'	8°51'	HOFFMANN	FRST	PA6994	5534	50°28'	11°23'
HOFFENHEIMER KLINGE	VAL	MV8957	6719	49°16'	8°51'	HOFFMANN	AN	PA8848	5935	50°03'	11°38'
HOFFERBERTHS M.	MILL	MA9913	6219	49°46'	8°59'	HOFFMANN	FARM	LA9174	5610	50°18'	7°28'
HOFFERHOF	POPL	L87441	5009	50°54'	7°13'	HOFFMANN	FARM	L85089	4607	51°20'	6°51'
HOFFERHOF	FARM	L89035	5110	50°51'	7°26'	HOFFMANN	FARM	L86174	4708	51°12'	7°01'
HOFFERHOF	POPL	L88334	5110	50°51'	7°20'	HOFFMANN	FARM	L87292	4609	51°22'	7°10'
HOFFERHOF	POPL	L87737	5109	50°52'	7°15'	HOFFMANN	FARM	LC2734	4205	51°44'	6°29'
HOFFERREUT	FRST	TR9275	5738	50°17'	12°05'	HOFFMANN	POPL	TP9446	7739	48°14'	12°16'
HOFFGES	FARM	L82980	4705	51°15'	6°33'	HOFFMANN	VAL	LA7108	6209	49°43'	7°13'
HOFFILZE	MRSH	PT7988	8234	47°43'	11°23'	HOFFMANN	GRGE	PE0425	2529	53°28'	10°34'
HOFFISCHERHOLZ	FRST	QV1277	6537	49°24'	11°55'	HOFFMANN	UTCH	QT1389	8237	47°43'	11°50'
HOFFLAND	AN	K88668	5702	50°13'	6°00'	HOFFMANN	OTCH	NF6419	1625	54°19'	9°59'
HOFFLUR	AN	NV5856	6724	49°15'	9°48'	HOFFMANN	FARM	TP8604	8138	47°51'	12°08'
HOFFMAN	FARM	MC3082	3813	52°11'	7°59'	HOFFMANN	FARM	MU4121	7915	48°02'	8°13'
HOFFMANN	FARM	MD3035	3313	52°40'	7°58'	HOFFMANN	VAL	NB4905	5424	50°36'	9°41'
HOFFMANN	FARM	L87183	4708	51°17'	7°09'	HOFFMANN	AN	MA6837	6017	49°59'	8°33'
HOFFMANN	FARM	LC2410	4404	51°31'	6°28'	HOFFMANN	BLOG	NA3822	6123	49°51'	9°32'
HOFFMANN	FARM	MC2762	3913	52°00'	7°56'	HOFFMANN	FRST	UQ1791	6440	49°33'	12°28'
HOFFMANN	FARM	MC2671	3913	52°05'	7°55'	HOFFMANN	EST	MA0694	5512	50°29'	7°04'
HOFFMANN	FARM	LC9337	4210	51°46'	7°27'	HOFFMANN	EST	MU5436	7816	48°10'	8°23'
HOFFMANN	FARM	MC2532	4213	51°44'	7°55'	HOFFMANN	FARM	MA0372	5711	50°17'	7°38'

NAME	DESIGNATION	GRID REF.	SHEET NO.	LAT.	LONG.	NAME	DESIGNATION	GRID REF.	SHEET NO.	LAT.	LONG.
HOFGOT BURGHOF	EST	MA1489	5512	50°27'	7°47'	HOFKUPP	MT	LV4660	6707	49°16'	6°53'
HOFHALOE	AN	NT2087	8221	47°44'	9°16'	HÖFL	FARM	UP7182	7445	48°35'	13°15'
HOFHALUL	SLP	NU2740	7722	48°13'	9°22'	HÖFL	FARM	QU1383	7437	48°34'	11°53'
HOFHALOE	FRST	MU5567	7516	48°27'	8°25'	HÖFLA	FARM	QV0953	6737	49°12'	11°52'
HOFHALDE	AN	NU4793	7323	48°41'	9°38'	HÖFLACH	CHCH	PUL136	7833	48°09'	11°18'
HOFHAM	POPL	TP9909	8039	47°54'	12°19'	HÖFLACH	AN	MV5653	6716	49°14'	8°24'
HOFHAM	FARM	MC0946	4112	51°51'	7°41'	HÖFLAGER	AN	MA7513	6217	49°46'	8°39'
HOFHAM	POPL	UN4799	8143	47°50'	12°58'	HÖFLAICH	AN	PU7026	7933	48°04'	11°17'
HOFHAM	POPL	TP8477	7438	48°30'	12°04'	HÖFLÄNDER-B.	STRM	UQ9806	7147	48°48'	13°37'
HOFHAMM	POPL	ME2544	2313	53°38'	7°52'	HÖFLÄNDER-8.	STRM	UQ9905	7247	48°47'	13°38'
HOFHANNISEN	FARM	MU4412	8015	47°57'	8°15'	HÖFLARN	POPL	TQ9880	6539	49°26'	12°13'
HOFHAU	FRST	NU0794	7220	48°42'	9°06'	HÖFLARN	POPL	UQ0879	6540	49°26'	12°21'
HOFHAUS	BLOG	MA2481	5614	50°24'	8°00'	HÖFLARN	POPL	UQ0050	6839	49°10'	12°15'
HOFHAUS	BLOG	MC3494	3714	52°17'	8°02'	HÖFLARN	POPL	TQ9266	6638	49°19'	12°08'
HOFHAUSEN	EST	MA4876	5615	50°20'	8°16'	HÖFLAS	POPL	PA9414	6236	49°45'	11°41'
HOFHECK	AN	MA2111	6213	49°45'	7°54'	HÖFLAS	POPL	PV8096	6435	49°35'	11°29'
HOFHEGENBERG	POPL	PU5042	7732	48°13'	11°01'	HÖFLAS	POPL	PV6589	6433	49°32'	11°17'
HOFHEIM	POPL	PT6687	8233	47°43'	11°13'	HÖFLAS	POPL	PA6305	6333	49°40'	11°16'
HOFHEIM	POPL	MA6048	5916	50°05'	8°26'	HÖFLAS	POPL	QA0626	6137	49°51'	11°52'
HOFHEIM	FRST	MA5158	5815	50°10'	8°19'	HÖFLAS	POPL	UR0045	5939	50°01'	12°13'
HOFHEIM /UF R./	POPL	PA0855	5829	50°08'	10°31'	HÖFLAS	POPL	PA9422	6136	49°49'	11°42'
HOFHEIMER WALD	FRST	MA5951	5816	50°07'	8°26'	HÖFLAS	POPL	PA9254	5836	50°06'	11°41'
HOFHEIMER WALD	FRST	MA5849	5916	50°05'	8°25'	HÖFLASGUT	EST	UR0756	5839	50°07'	12°18'
HOFHEIN	POPL	MA5700	6316	49°39'	8°24'	HÖFLE	FARM	PT6262	8532	47°29'	11°09'
HOFHERRNHAUS	FARM	NV7709	7126	48°50'	10°03'	HÖFLE	MDW	NV6551	6725	49°12'	9°53'
HOFHERRNWEILER	PUBL	NV7709	7126	48°50'	10°03'	HÖFLE	AN	NV4856	6724	49°15'	9°40'
HOFHÜENHORST	EST	NE9984	2029	54°00'	10°41'	HÖFLE	AN	MU8194	7218	48°42'	8°44'
HOFHOLZ	FRST	TP9918	8039	47°59'	12°19'	HÖFLE	POPL	MU8420	7918	48°02'	8°47'
HOFHOLZ	FRST	UQ1660	6740	49°16'	12°28'	HÖFLE	AN	MU5249	7716	48°17'	8°21'
HOFHOLZ	FRST	QU1523	7937	48°01'	11°53'	HÖFLE	FRST	MU7644	7718	48°15'	8°41'
HOFHOLZ	FRST	NV3078	6522	49°27'	9°25'	HÖFLE	AN	NV6977	6525	49°26'	9°57'
HOFHOLZ	FRST	PU5750	7732	48°17'	11°07'	HÖFLE	POPL	MT2588	8214	47°44'	8°00'
HOFHOLZ	FRST	MT4285	8215	47°43'	8°14'	HÖFLE	BLOG	NT8357	8526	47°28'	10°06'
HOFHOLZ	FRST	NA4664	5923	50°01'	9°38'	HÖFLE	AN	MU9846	7719	48°16'	8°58'
HOFHOLZ	FRST	NV7831	6926	49°02'	10°04'	HÖFLE	AN	NU3048	7722	48°17'	9°24'
HOFHOLZ	FRST	NA8686	5527	50°25'	10°13'	HÖFLE	FARM	PT4291	8231	47°45'	10°53'
HOFHOLZ	FRST	NV7022	7025	48°57'	9°58'	HÖFLE	AN	NV6347	6825	49°10'	9°52'
HOFHOLZ	FRST	NV6074	6524	49°25'	9°50'	HÖFLE	FARM	PT0870	8428	47°34'	10°26'
HOFHOLZ	FRST	UQ1862	6741	49°17'	12°30'	HÖFLE	AN	NV3651	6722	49°13'	9°29'
HOFHOLZ	FRST	NF6920	1626	54°19'	10°04'	HÖFLE	AN	NV6063	6624	49°19'	9°50'
HOFHOLZ	FRST	UQ5928	7044	48°59'	13°04'	HÖFLE	AN	NV5663	6624	49°19'	9°46'
HOFHOLZ	FRST	QV1044	6837	49°07'	11°53'	HÖFLE	AN	NV2221	7021	48°56'	9°18'
HOFHOLZ	FRST	PA6676	5634	50°19'	11°20'	HÖFLE	MDW	MV8828	6919	49°00'	8°50'
HOFHOLZ	FRST	NV4500	7223	48°45'	9°37'	HÖFLE	POPL	MU3671	7514	48°29'	8°08'
HOFHOLZ	FRST	NV7927	7026	48°59'	10°05'	HÖFLE	FARM	MU4127	7815	48°06'	8°13'
HOFHOLZ	FRST	PA0076	5628	50°20'	10°25'	HÖFLE	FRST	NU0237	7820	48°11'	9°02'
HOFHOLZ	FRST	NV9428	7027	49°00'	10°17'	HÖFLE	POPL	NU3693	7322	48°41'	9°29'
HOFHOLZ	FRST	NF5732	1525	54°26'	9°53'	HÖFLE	MDW	NV3949	6823	49°12'	9°32'
HOFHOLZ	FARM	NF5831	1525	54°25'	9°53'	HÖFLE-A.	BLOG	NT8847	8626	47°22'	10°10'
HOFHOLZ	FRST	NA9162	5727	50°12'	10°17'	HÖFLE-A.	BLOG	NT8847	8627	47°22'	10°10'
HOFHOLZ	FRST	UQ0284	6539	49°29'	12°16'	HÖFLE-WHS.	BLOG	NT7858	8526	47°28'	10°02'
HOFHOLZ	FARM	TQ9676	6539	49°24'	12°11'	HÖFLEBERG	FARM	MU4031	7815	48°08'	8°11'
HOFHOLZ	FRST	UP3105	8142	47°53'	12°44'	HÖFLEHEN	AN	MU7423	7917	48°04'	8°39'
HOFHOLZ	FRST	UR1318	6240	49°47'	12°24'	HÖFLEHEN	FARM	MU4330	7815	48°07'	8°14'
HOFHOLZ	FRST	NU5127	7824	48°06'	9°41'	HÖFLEIN	FARM	UP8483	7446	48°35'	13°26'
HOFHURST	AN	MU1981	7413	48°35'	7°54'	HÖFLEIN	FRST	PV1132	6929	49°02'	10°31'
HÖFING	POPL	UQ5234	6943	49°02'	12°58'	HÖFLEIN	FARM	PA9556	5836	50°07'	11°44'
HÖFING	FARM	UP4469	7543	48°27'	12°53'	HÖFLEINSBCH.	DTCH	NA9436	6027	49°58'	10°19'
HÖFING	POPL	UQ4946	6843	49°09'	12°56'	HÖFLEINSKLINGE	GRGE	NV2065	6621	49°20'	9°17'
HÖFING /ELENDHÖFE/	FARM	TQ9959	6739	49°15'	12°14'	HÖFLEINSWEG	ROAD	NA3110	6222	49°44'	9°26'
HÖFINGEN	POPL	NC2179	3821	52°10'	9°19'	HÖFLEINSWEG	ROAD	NA3208	6222	49°43'	9°26'
HÖFINGEN	POPL	NV0107	7120	48°49'	9°01'	HÖFLEITE	HILL	PV8416	7135	48°52'	11°31'
HÖFINGER M.	MILL	UQ0059	6739	49°15'	12°15'	HÖFLEITEN	POPL	TP8604	8138	47°51'	12°08'
HÖFINGER WEG	ROAD	MV9810	7119	48°51'	8°58'	HÖFLEITEN-B.	STRM	VP0080	7447	48°34'	13°38'
HÖFISEN	FARM	UP1351	7740	48°17'	12°29'	HÖFLER	FARM	PU5304	8132	47°52'	11°03'
HÖFKAMP	FARM	NF5600	1825	54°09'	9°52'	HÖFLER FELD	AN	PV7114	7134	48°51'	11°20'
HÖFKAMP	FARM	PF0003	1829	54°10'	10°32'	HÖFLERS-B.	SLP	PA5414	6232	49°45'	11°08'
HÖFKAMP	FARM	NE8598	1827	54°07'	10°18'	HÖFLERSCHLAG	FRST	PV7485	6534	49°30'	11°24'
HÖFKAUT	VAL	MV0846	6812	49°10'	7°44'	HÖFLERSHF.	FARM	MU3508	8014	47°55'	8°08'
HÖFKEN	FARM	LC5422	4307	51°38'	6°53'	HÖFLES	POPL	PV4784	6532	49°29'	11°02'
HÖFKEN	FARM	LC3002	4505	51°27'	6°33'	HÖFLES	POPL	PA7860	5834	50°10'	11°29'
HÖFKENS	FARM	LC2008	4504	51°30'	6°25'	HÖFLES	POPL	PA6867	5734	50°14'	11°22'
HÖFKENSHOF	FARM	LC4126	4306	51°46'	6°42'	HÖFLES	FRST	TQ8390	6438	49°31'	12°00'
HÖFKLAMM	AN	MV7616	7118	48°54'	8°40'	HÖFLES-B.	HILL	UQ0783	6540	49°28'	12°20'
HÖFKLINGE	GRGE	NU2698	7222	48°44'	9°21'	HÖFLESÄCKER	AN	NV2243	6821	49°08'	9°18'
HÖFKLINGE	VAL	NV3803	7223	48°47'	9°31'	HÖFLESBACH	DTCH	PT0267	8428	47°33'	10°22'
HÖFKOH	FARM	NE2002	2721	53°16'	9°18'	HÖFLESFELD	AN	NV4552	6723	49°13'	9°37'
HÖFKOPF	HILL	LV7950	6810	49°11'	7°20'	HÖFLESWIESEN	MDW	NV2142	6821	49°08'	9°17'
HÖFKOPF	MT	LA7805	6309	49°41'	7°19'	HÖFLEWALD	FRST	NT8747	8626	47°22'	10°09'
HÖFKOPFE	HILL	MA5078	5615	50°21'	8°18'	HÖFLEWALD	FRST	NT8847	8627	47°22'	10°10'
HÖFKOPPELN	AN	NF4826	1629	54°22'	10°31'	HÖFLEWALD	FRST	MU2554	7613	48°20'	7°59'
HÖFKÜCHEN-GARTEN	NUPS	NE2985	4622	51°19'	9°25'	HÖFLI	FARM	NU1078	8320	47°39'	9°01'
HÖFKÜHL	FARM	MB2461	4913	51°06'	7°55'	HÖFLI	FARM	MT9878	8319	47°39'	8°58'
HÖFKÜHL B.	MT	MB2859	4913	51°05'	7°58'	HÖFLIMBERG	POPL	LV3367	6606	49°20'	6°42'

NAME	DESIGNATION	GRID REF.	SHEET NO.	LAT.	LONG.	NAME	DESIGNATION	GRID REF.	SHEET NO.	LAT.	LONG.
HÖFLING	EST	UQ3029	7042	48°59'	12°41'	HOFREITER SCHNEIU-M.	MILL	UN5478	8344	47°38'	13°04'
HÖFLING	POPL	PV9283	6535	49°28'	11°39'	HOFREITH	FARM	UP5960	7644	48°23'	13°06'
HÖFLING	POPL	UQ2631	6941	49°00'	12°37'	HOFREUTH	FARM	QT1796	8237	47°47'	11°54'
HÖFLING	POPL	UQ3629	7042	48°59'	12°46'	HOFREUTH	FARM	UP5776	7444	48°31'	13°04'
HÖFLING	FARM	UQ2827	7041	48°58'	12°39'	HOFRICKEN	FRST	LB7402	5409	50°33'	7°13'
HÖFLING	BLDG	T08928	7038	48°58'	12°07'	HOFROGGE	FARM	LC5724	4307	51°39'	6°56'
HÖFLINGER GR.	DTCH	UQ3629	7042	48°59'	12°46'	HOFROTH	FARM	UP5166	7543	48°26'	12°59'
HÖFLINGS	FARM	NT9586	8227	47°43'	10°16'	HOF5	POPL	NT9389	8227	47°45'	10°14'
HÖFLINGS	FARM	PT0190	8228	47°45'	10°21'	HOF5	POPL	NT8198	8126	47°50'	10°05'
HÖFLMAIER	FARM	PUB278	7434	48°32'	11°28'	HOF5	POPL	NU5900	8124	47°51'	9°47'
HOFLOCH	FARM	NV5126	7024	48°59'	9°42'	HOF5	POPL	NT7080	8325	47°40'	9°56'
HOFLOH-H.	FRST	QA0531	6037	49°54'	11°52'	HOF5	POPL	NT6977	8325	47°39'	9°55'
HOFLÜSS	FRST	UQ5660	6744	49°16'	13°01'	HOF5	POPL	PU0009	8028	47°56'	10°20'
HOFMADSCHWAIG	FARM	PV1683	7429	48°35'	10°34'	HOF5ÄGE	MILL	MT4386	8215	47°43'	8°14'
HOFMAHU-GR.	DTCH	PT3496	8130	47°48'	10°47'	HOFSCHALLERN	POPL	UP4146	7743	48°15'	12°52'
HUFMAHU-M.	MILL	PT3596	8130	47°48'	10°48'	HOFSCHALLING	POPL	UP2829	7842	48°05'	12°41'
HOFMANN	FARM	UQ7247	6845	49°10'	13°14'	HOFSCHALLING	POPL	UP2829	7942	48°05'	12°41'
HOFMANN	FARM	LC8519	4310	51°37'	7°20'	HOFSCHLAG	FARM	LD8315	3509	52°28'	7°17'
HOFMANN	AN	NV3946	6823	49°10'	9°32'	HOFSCHLAG	FRST	NV1263	6621	49°19'	9°10'
HOFMANN SCHN.	ROAD	MV6891	6417	49°34'	8°34'	HOFSCHLAG	FRST	NV3487	6422	49°32'	9°28'
HOFMANN-SCHN.	ROAD	MV6794	6317	49°36'	8°32'	HOFSCHMIEDE	BLDG	MU4312	8015	47°57'	8°14'
HOFMANN'S	FARM	PUQ903	8128	47°52'	10°28'	HOFSCHREINER	BLDG	MU4122	7915	48°03'	8°13'
HOFMANN-SKP.	CHCH	PA7415	6234	49°46'	11°25'	HOFSCHULTE	FARM	LD7704	3609	52°22'	7°11'
HOFMANN'SÄGE	MILL	UQ7749	6845	49°11'	13°19'	HOFSCHULTE	FARM	MC1053	4012	51°55'	7°41'
HOFMANN'SGRUND	VAL	N88940	5027	50°54'	10°16'	HOFSCHWICHELDT	POPL	NC7893	3726	52°17'	10°08'
HOFMANN'SGÜTL	FARM	UQ4348	6843	49°10'	12°51'	HOFSEE	POND	UP0411	8040	47°55'	12°23'
HOFMANN'SHOF	FARM	LC1032	4203	51°42'	6°15'	HOFSEE	POND	PEQ447	2329	53°40'	10°34'
HOFMANN'SMÜHLE	MILL	MA3455	5814	50°09'	8°05'	HOFSEE	LAKE	PE2647	2331	53°39'	10°55'
HOFMANN'SÖD	FARM	UP4576	7443	48°31'	12°54'	HOFSEE	POND	PE1385	1930	54°00'	10°43'
HOFMANN'SWALD	AN	LA7604	6309	49°40'	7°17'	HOFSEE	POND	PE2266	2131	53°50'	10°51'
HOFMANN'SWEIHER	LAKE	MB1505	5412	50°35'	7°48'	HOFSGRUND	POPL	MU1706	8013	47°54'	7°53'
HOFMANN'SWSTG.	FARM	PA6071	5733	50°16'	11°15'	HOFSGRUND	POPL	MU1705	8113	47°54'	7°53'
HOFMARK	POPL	UP7481	7445	48°34'	13°17'	HOFSHEG	FRST	NB0226	5220	50°47'	9°02'
HOFMARKSGASSE	POPL	PU5612	8032	47°56'	11°05'	HOFSELING	FARM	QU1348	7737	48°15'	11°52'
HOFMATT	MDW	MT2385	8213	47°43'	7°58'	HOFSPIEGELBERG	EST	NC3970	3923	52°05'	9°34'
HOFMATT	MDW	MT2874	8314	47°37'	8°02'	HOFSTAD	FARM	LC8651	4010	51°54'	7°20'
HOFMATTE	AN	MU2574	7413	48°31'	7°59'	HOFSTADT	AN	MV7841	6818	49°07'	8°42'
HOFMATTEN	AN	MT4588	8215	47°45'	8°16'	HOFSTADT	FARM	UQ3720	7042	48°55'	12°47'
HOFMATTEN	MDW	MT2696	8114	47°49'	8°01'	HOFSTÄUT	FARM	NT6285	8224	47°43'	9°50'
HOFMATTENGR.	STRM	MU0355	7612	48°20'	7°41'	HOFSTÄUT	AN	MT3373	8314	47°36'	8°07'
HOFMATTENWALD	FRST	MU1025	7912	48°04'	7°47'	HOFSTÄUTEN	POPL	NA1550	5821	50°06'	9°13'
HOFMÄTTLE	AN	MT2697	8114	47°49'	8°01'	HOFSTALL	FARM	MD3431	3314	52°37'	8°02'
HOFMEISTER	FARM	MC4969	3915	52°04'	8°16'	HOFSTALL	POPL	NB0781	2920	53°05'	9°06'
HOFMEISTERINNENBURG	FARM	ME1642	2312	53°37'	7°44'	HOFSTARRING	POPL	TP8562	7638	48°22'	12°06'
HOFMEISTERS	FARM	NU7116	8025	48°00'	9°57'	HOFSTÄTT	POPL	PT8299	8134	47°49'	11°26'
HOFMEISTERSWEG	ROAD	NU0980	7420	48°34'	9°07'	HOFSTÄTT	AN	NU6681	7425	48°35'	9°53'
HOFMOOR	FARM	NF0182	1120	54°53'	9°01'	HOFSTÄTT	FRST	NV7141	6825	49°07'	9°58'
HOFMOOR	PH	NF6224	1625	54°22'	9°57'	HOFSTÄTT	AN	NU6785	7325	48°37'	9°55'
HOFMÜHL	POPL	UQ1750	6840	49°10'	12°29'	HOFSTÄTT	POPL	NU8400	8126	47°51'	10°07'
HOFMÜHLE	MILL	PU5483	7432	48°35'	11°05'	HOFSTÄTT	SLP	NU3941	7723	48°13'	9°31'
HOFMÜHLE	MILL	PU1181	7429	48°34'	10°30'	HOFSTÄTT	POPL	NT6195	8124	47°48'	9°49'
HOFMÜHLE	MILL	UP0073	7539	48°29'	12°17'	HOFSTÄTT	FARM	UP2216	8041	47°58'	12°37'
HOFMÜHLE	MILL	PV8266	6635	49°19'	11°30'	HOFSTÄTT	FARM	NT4077	8323	47°39'	9°32'
HOFMÜHLE	MILL	NV7060	6725	49°17'	9°58'	HOFSTÄTT	AN	MU6382	7417	48°35'	8°30'
HOFMÜHLE	POPL	TR9155	5838	50°07'	12°05'	HOFSTÄTT	AN	MU5249	7716	48°17'	8°21'
HOFMÜHLE	POPL	UQ3914	7042	48°54'	12°48'	HOFSTÄTT	FARM	UQ5531	6944	49°01'	13°01'
HOFMÜHLE	MILL	TP8603	8138	47°51'	12°08'	HOFSTÄTT	FRST	NV4062	6623	49°19'	9°33'
HOFMÜHLE	MILL	TP9649	7739	48°16'	12°15'	HOFSTÄTT	FRST	QA0735	6037	49°56'	11°53'
HOFMÜSSE	AN	MU7897	7218	48°43'	8°42'	HOFSTÄTT	POPL	UQ6313	7144	48°51'	13°08'
HÖFNER FILZ	MRSH	PT8396	8234	47°47'	11°26'	HOFSTÄTT	FARM	NV7911	7126	48°51'	10°05'
HOFNINGER HALUE	AN	MU3440	7714	48°13'	8°07'	HOFSTÄTT	AN	PV6631	6933	49°01'	11°16'
HOFOLDING	POPL	QU0118	8036	47°59'	11°41'	HOFSTÄTT	AN	NV0939	6820	49°06'	9°07'
HOFOLDINGER FORST	FRST	QU0214	8036	47°57'	11°43'	HOFSTÄTT	AN	NU4195	7223	48°42'	9°34'
HOFOLDINGER HOLZ	FRST	QU0019	8036	48°00'	11°41'	HOFSTÄTT	AN	NV1212	7120	48°52'	9°10'
HOFOLPE	POPL	MB3458	4914	51°04'	8°04'	HOFSTÄTT	MDW	MU4014	7123	48°53'	9°33'
HOFÖSCHLE	AN	MU7544	7718	48°14'	8°40'	HOFSTÄTT	AN	NV2609	7122	48°50'	9°21'
HOFPFAD	ROAD	NA3852	5823	50°07'	9°32'	HOFSTÄTT	AN	NT7393	8225	47°47'	9°58'
HOFPFAD	AN	NV2466	6622	49°21'	9°20'	HOFSTÄTT	AN	MT2574	8314	47°37'	8°00'
HOFPLATTE	AN	NA0289	5520	50°27'	9°02'	HOFSTÄTT	FARM	TP8459	7638	48°21'	12°05'
HOFPLATTE	HILL	TR9200	6338	49°47'	12°07'	HOFSTÄTT	FARM	TP8961	7638	48°22'	12°09'
HOFPOINT	FARM	UU4929	7043	49°00'	12°56'	HOFSTÄTT	MDW	NV4669	6623	49°22'	9°38'
HOFQUELLE	SPRG	NV2466	6622	49°21'	9°20'	HOFSTÄTT	AN	UR0309	6239	49°42'	12°16'
HOFRAIN	AN	NT2099	8121	47°51'	9°16'	HOFSTÄTT	AN	MU9549	7619	48°18'	8°56'
HOFRAIN	AN	MV9606	7119	48°48'	8°57'	HOFSTÄTT	FARM	TP8708	8138	47°53'	12°09'
HOFRAIN	AN	NV1665	6621	49°20'	9°13'	HOFSTÄTT	POPL	PT2665	8430	47°32'	10°40'
HOFRAIN	FRST	NV2566	6622	49°21'	9°20'	HOFSTÄTT	MILL	PT8288	8234	47°43'	11°26'
HOFRAITE	POPL	MU3270	7514	48°29'	8°05'	HOFSTÄTT /RANKEN/	FARM	PT2989	8230	47°44'	10°43'
HOFRAITH	POPL	NA3245	5922	50°03'	9°27'	HOFSTÄTTÄCKER	AN	NU1776	7421	48°32'	9°14'
HOFRATSHOLZ	FRST	N87934	5126	50°51'	10°07'	HOFSTÄTTBR.	WELL	MU7993	7318	48°41'	8°43'
HOFRATSMÜHLE	POPL	NV5158	6724	49°16'	9°42'	HOFSTÄTTE	AN	MU8274	7418	48°31'	8°46'
HOFRATSSCHLAG	FRST	N88742	5027	50°55'	10°14'	HOFSTÄTTE	FRST	MU7881	7418	48°35'	8°42'
HOFREIT	FARM	UN5478	8344	47°38'	13°04'	HOFSTÄTTE	AN	VQ0005	7247	48°47'	13°38'
HOFREIT	FARM	UN4873	8443	47°36'	12°59'	HOFSTÄTTE	HUW	MU8738	7818	48°12'	8°50'
HOFREIT	POPL	TP8046	7738	48°14'	12°02'	HOFSTÄTTE	POPL	MV1759	6713	49°17'	7°52'

NAME	OESIG-NATION	GRID REF.	SHEET NO.	LAT.	LONG.	NAME	OESIG-NATION	GRID REF.	SHEET NO.	LAT.	LONG.
HOFSTÄTTEN	POPL	PA7255	5834	50°07'	11°25'	HOFSTETTER ZIEGELH.	KILN	MT7081	8317	47°41'	8°36'
HOFSTÄTTEN SEE	LAKE	TP8809	8039	47°54'	12°10'	HOFSTETTERBACH	STRM	MU3146	7714	48°16'	8°04'
HOFSTÄTTEN SEE	LAKE	TP8809	8139	47°54'	12°10'	HOFSTETTERECK	FRST	MU2946	7714	48°16'	8°04'
HOFSTÄTTEN WALD	FRST	NV6119	7025	48°55'	9°50'	HOFSTETTERMÜHLE	MILL	NV9257	6727	49°15'	10°16'
HOFSTÄTTLE	AN	NU0925	7920	48°05'	9°07'	HOFSTETTERMÜHLE	MILL	PV1659	6729	49°16'	10°35'
HOFSTÄTTLE	MOW	MU8524	7918	48°04'	8°48'	HOFSTETTERMÜHLE	MILL	PV1058	6729	49°16'	10°31'
HOFSTÄTTLE	AN	NV6475	6525	49°25'	9°53'	HOFSTETTNER FELO	AN	PV7014	7133	48°51'	11°19'
HOFSTÄTTLE	AN	NV8908	7127	48°49'	10°13'	HOFSTETTNER FELO	AN	PV7014	7133	48°51'	11°19'
HOFSTÄTTLE	AN	NV8806	7127	48°48'	10°12'	HOFSTETTNER FORST	FRST	PV6918	7033	48°53'	11°19'
HOFSTÄTTLE	AN	MU9368	7519	48°28'	8°55'	HOFSTETTNER FORST	FRST	PV6918	7133	48°53'	11°19'
HOFSTÄTTLE	HILL	PC0711	4429	51°32'	10°32'	HOFSTETTNER TAL	VAL	PV6818	7133	48°53'	11°17'
HOFSTÄTTLS-B.	POPL	LC7507	4409	51°30'	7°12'	HOFSTETTNER-B.	HILL	UP7095	7345	48°42'	13°14'
HOFSTEDER	STRM	LC7307	4409	51°30'	7°10'	HOFSTRÜTLE	MDW	NU0777	7420	48°33'	9°05'
HOFSTEDTER-B.	HILL	NE4613	2624	53°22'	9°41'	HOFSTÜCK	AN	UR0503	6339	49°39'	12°18'
HOFSTEIG-H.	FRST	PA3924	6131	49°51'	10°56'	HOFSWALO	FARM	LA0658	5803	50°08'	6°17'
HOFSTEIN	MT	LA0375	5703	50°18'	6°14'	HOFSWALO	FRST	MU1833	7813	48°09'	7°54'
HOFSTELLE	FRST	MU0903	8112	47°52'	7°47'	HOFSWUROEN	FARM	ME5032	2415	53°32'	8°15'
HOFSTELLE	FARM	ME6211	2616	53°21'	8°26'	HÖFT-GR.	DTCH	MC9093	3719	52°17'	8°51'
HOFSTETT	FARM	TP8133	7838	48°07'	12°04'	HÖFTAL	VAL	LV7760	6709	49°17'	7°19'
HOFSTETT	AN	NV5716	7024	48°54'	9°47'	HÖFTAL	VAL	NU2653	7622	48°20'	9°21'
HOFSTETT	FARM	TP9432	7839	48°06'	12°14'	HÖFTOE ICH	MDW	MO8690	2818	53°09'	8°47'
HOFSTETT	FARM	UP0125	7940	48°03'	12°20'	HÖFTE ICH	MOW	PV1309	1730	54°13'	10°44'
HOFSTETT	FARM	UP2024	7941	48°03'	12°35'	HÖFTE ICH	MRSH	P00311	3529	52°26'	10°31'
HOFSTETT	FARM	TP8622	7938	48°01'	12°08'	HÖFTE ICH	POPL	URO438	6039	49°58'	12°16'
HOFSTETT	POPL	MU6890	7317	48°40'	8°34'	HÖFTE ICH	MOW	NV6906	7125	48°48'	9°56'
HOFSTETT	FRST	MU6388	7317	48°39'	8°30'	HÖFTE ICH	MOW	NV8904	7227	48°47'	10°13'
HOFSTETT	AN	NV6500	7225	48°45'	9°53'	HÖFTE ICH	VAL	NU6791	7325	48°40'	9°55'
HOFSTETT AM STEIG	POPL	NU6284	7325	48°36'	9°50'	HÖFTE ILE	AN	NV6460	6725	49°17'	9°53'
HOFSTETT EMERBUCH	POPL	NU6781	7425	48°35'	9°55'	HÖFTERHEIDE	FARM	LC5824	4307	51°39'	6°57'
HOFSTETTEN	POPL	PV0646	6828	49°09'	10°27'	HÖFTERLOGE	AN	MO5824	3416	52°34'	8°23'
HOFSTETTEN	POPL	NV9545	6827	49°09'	10°18'	HÖFTGRUBE	POPL	NE0654	2220	53°44'	9°05'
HOFSTETTEN	POPL	UP6677	7445	48°32'	13°11'	HÖFTHAL	FRST	MT6993	8217	47°47'	8°35'
HOFSTETTEN	POPL	NV5491	6424	49°34'	9°45'	HÖFTHAMBACH	POPL	UP1765	7541	48°25'	12°32'
HOFSTETTEN	POPL	UP4473	7543	48°29'	12°53'	HÖFTHERGARTEN	POPL	NA2915	6222	49°47'	9°24'
HOFSTETTEN	FARM	UP1164	7540	48°24'	12°27'	HÖFTRISCH	AN	NB1012	5320	50°40'	9°08'
HÖFSTETTEN	POPL	PV1659	6729	49°16'	10°35'	HÖFTSEE	LAKE	NF9502	1828	54°09'	10°27'
HÖFSTETTEN	POPL	PV1157	6729	49°15'	10°32'	HÖFUHR	FARM	L87989	4609	51°20'	7°16'
HOFSTETTEN	POPL	PV5555	6732	49°14'	11°08'	HOFWALD	FRST	NV4739	6823	49°06'	9°38'
HOFSTETTEN	FARM	UP4954	7643	48°19'	12°58'	HOFWALD	AN	MV3915	7115	48°53'	8°10'
HOFSTETTEN	FARM	UP5452	7644	48°18'	13°02'	HOFWALO	FRST	MV4912	7115	48°51'	8°19'
HOFSTETTEN	POPL	MU3045	7714	48°15'	8°04'	HOFWALO	FRST	NU2377	7421	48°33'	9°19'
HOFSTETTEN	AN	MU9942	7719	48°14'	8°59'	HOFWALO	FRST	NU1877	7421	48°33'	9°14'
HOFSTETTEN	EST	UQ2518	7141	48°53'	12°37'	HOFWALD	FRST	MU6568	7517	48°28'	8°32'
HOFSTETTEN	POPL	PV2769	6630	49°22'	10°45'	HOFWALD	FRST	MU7160	7617	48°23'	8°37'
HOFSTETTEN	FARM	UV5214	7143	53°21'	12°47'	HOFWALO	AN	NV1781	6521	49°29'	9°14'
HOFSTETTEN	FARM	PV8681	6535	49°27'	11°34'	HOFWALD	FRST	MAS484	5516	50°24'	8°21'
HOFSTETTEN	FARM	UP0477	7440	48°31'	12°21'	HOFWALD	FRST	MT2386	8213	47°43'	7°58'
HOFSTETTEN	POPL	PA1748	5929	50°04'	10°38'	HOFWALD	FRST	MU1810	5313	50°38'	7°50'
HOFSTETTEN	POPL	NA4745	5923	50°03'	9°40'	HOFWALD	AN	MV9266	6619	49°21'	8°53'
HOFSTETTEN	FARM	PV3750	6831	49°11'	10°53'	HOFWALD	AN	MV9564	6619	49°20'	8°56'
HOFSTETTEN	POPL	PV5749	6842	49°10'	11°09'	HOFWALD	FRST	MA3160	5814	50°11'	8°02'
HOFSTETTEN	POPL	PU4719	7941	48°00'	10°58'	HOFWALD	FRST	NU0076	7420	48°32'	9°00'
HOFSTETTEN	AN	NU1294	7221	48°42'	9°10'	HOFWALD	FRST	MU4432	7815	48°08'	8°15'
HOFSTETTEN	AN	MU9994	7219	48°42'	8°59'	HOFWALD	FRST	NU0350	7620	48°18'	9°02'
HOFSTETTEN	POPL	UQ3227	7042	48°58'	12°42'	HOFWALDHÜTTE	BLOG	UN3893	8243	47°46'	12°50'
HOFSTETTEN	POPL	QV1373	6637	49°22'	11°56'	HOFWALDLE	FRST	MU5814	8016	47°59'	8°26'
HOFSTETTEN	POPL	NA1423	6121	49°51'	9°11'	HOFWALDLE	FRST	MU5754	7616	48°20'	8°25'
HOFSTETTEN	FARM	PT0181	8328	47°40'	10°21'	HOFWALDLE	FRST	PU3106	8030	47°54'	10°45'
HOFSTETTEN	POPL	UQ4619	7043	48°54'	12°54'	HOFWASEN	AN	NU3594	7222	48°42'	9°29'
HOFSTETTEN	POPL	PV7016	7134	48°52'	11°19'	HOFWASEN	FRST	NU3588	7322	48°39'	9°28'
HOFSTETTEN	POPL	PV7016	7133	48°52'	11°19'	HOFWEG	ROAO	MU3123	7914	48°03'	8°04'
HOFSTETTEN	POPL	NV9026	7027	48°59'	10°14'	HOFWEG	ROAO	MV5616	7116	48°54'	8°24'
HOFSTETTEN	FARM	UP3378	7442	48°32'	12°44'	HOFWEG	ROAO	PU6115	8032	47°58'	11°10'
HOFSTETTEN	FARM	UP3275	7442	48°30'	12°44'	HOFWEG	ROAO	NV8705	7227	48°47'	10°11'
HOFSTETTEN	MILL	UP7095	7345	48°42'	13°14'	HOFWEG	ROAO	NV8803	7227	48°46'	10°12'
HOFSTETTEN	FARM	UP8687	7346	48°37'	13°27'	HOFWEG	ROAO	KB9362	4902	51°04'	6°02'
HOFSTETTEN	FARM	UP7787	7346	48°37'	13°20'	HOFWEG	FARM	NE2778	2022	53°57'	9°25'
HOFSTETTEN	FARM	UP0167	7539	48°25'	12°19'	HOFWEG	ROAO	NV8902	7227	48°46'	10°13'
HOFSTETTEN	FARM	TP8567	7538	48°25'	12°05'	HOFWEHR	MDW	TQ9586	6539	49°29'	12°10'
HOFSTETTEN	MDW	MU7729	7818	48°07'	8°41'	HOFWEHR-W.	MDW	UR0274	6638	49°23'	12°08'
HOFSTETTEN	AN	MU6067	7516	48°27'	8°28'	HOFWEIER	POPL	MU1964	7513	48°25'	7°55'
HOFSTETTEN	FRST	NU4368	7523	48°28'	9°35'	HOFWEIER	POPL	NU0070	6636	49°21'	11°45'
HOFSTETTEN	FRST	NU4267	7523	48°27'	9°34'	HOFWEILER	POPL	LA2926	6105	49°52'	6°37'
HOFSTETTEN	AN	NU5570	7524	48°29'	9°44'	HOFWEINZIER	POPL	UP3218	7142	48°53'	12°43'
HOFSTETTEN	AN	MU6201	8116	47°52'	8°29'	HOFWEINZIER	POPL	UQ3219	7042	48°54'	12°43'
HOFSTETTEN	AN	NT7498	8117	47°50'	8°39'	HOFWIES	MDW	MT6074	8316	47°37'	8°28'
HOFSTETTEN	FARM	UP0045	7739	48°14'	12°19'	HOFWIES-B.	STRM	MV2998	6314	49°38'	8°01'
HOFSTETTEN	POPL	MU8349	7718	48°18'	8°46'	HOFWIES-GR.	OTCH	TQ8556	6738	49°13'	12°03'
HOFSTETTEN	POPL	UQ1942	6841	49°06'	12°31'	HOFWIESH.	STRM	UQ6219	7044	48°54'	13°07'
HOFSTETTEN	FRST	PU4419	7931	48°00'	10°56'	HOFWIESE	FRST	UR0130	6139	49°53'	12°14'
HOFSTETTEN	FRST	TO9361	6738	49°16'	12°09'	HOFWIESE	MDW	MB2217	5213	50°42'	7°54'
HOFSTETTEN	MILL	NT2296	8121	47°49'	9°17'	HOFWIESE	MDW	MB4511	5315	50°39'	8°13'
HOFSTETTEN	ROCK	NU6284	7325	48°36'	9°50'	HOFWIESE	FARM	NF2137	1521	54°29'	9°19'
HOFSTETTEN	MDW	NV9318	7027	48°54'	10°16'	HOFWIESE	MDW	NV6832	6925	49°02'	9°56'

NAME	DESIGNATION	GRID REF.	SHEET NO.	LAT.	LONG.	NAME	DESIGNATION	GRID REF.	SHEET NO.	LAT.	LONG.
HOFWIESE	MDW	NV6323	7025	48°57'	9°52'	HÖGEN WOLT-B.	HILL	ME7307	2617	53°19'	8°36'
HOFWIESE	MDW	T09882	6539	49°27'	12°13'	HÖGEN-B.	HILL	ME3908	2614	53°19'	8°05'
HOFWIESE	MDW	NV3765	6614	49°20'	8°08'	HÖGEN-B.	STRM	PV8086	6434	49°30'	11°29'
HOFWIESE	AN	NA3811	6223	49°45'	9°32'	HÖGEN-B.	STRM	PV8586	6435	49°30'	11°34'
HOFWIESEN	MDW	NA5192	5524	50°29'	9°43'	HÖGEN-B.	STRM	PV8386	6435	49°30'	11°32'
HOFWIESEN	MDW	T09045	6838	49°07'	12°07'	HÖGENAU	FARM	PV6784	7433	48°35'	11°16'
HOFWIESEN	MDW	NV8942	6827	49°07'	10°13'	HÖGENBACH	STRM	NV8281	6526	49°29'	10°08'
HOFWIESEN	MDW	NV8640	6827	49°06'	10°11'	HÖGENBACH	STRM	NV8580	6527	49°28'	10°10'
HOFWIESEN	MDW	NV5213	7124	48°52'	9°43'	HÖGENBACH	STRM	PV8386	6535	49°30'	11°32'
HOFWIESEN	MDW	NV3810	7123	48°50'	9°31'	HÖGENBACH	STRM	PV8785	6535	49°29'	11°35'
HOFWIESEN	MDW	MA0813	6212	49°46'	7°43'	HÖGENBÜGEN	POPL	MD5554	3116	52°50'	8°20'
HOFWIESEN	MDW	NV5385	6424	49°31'	9°44'	HÖGENELL	FARM	ME3234	2413	53°33'	7°58'
HOFWIESEN	MDW	NV3755	6723	49°15'	9°31'	HÖGENEN	MDW	NT4280	8323	47°40'	9°34'
HOFWIESEN	MDW	NV3754	6723	49°14'	9°31'	HÖGENHAUSEN	POPL	MO8460	3118	52°53'	8°46'
HOFWIESEN	MDW	NV7137	6925	49°05'	9°58'	HÖGENHOF	FARM	LC2811	4405	51°31'	6°31'
HOFWIESEN	MDW	MU8223	7918	48°04'	8°46'	HÖGENLANDEN	AN	ME3020	2513	53°25'	7°57'
HOFWIESEN	MRSH	PD0215	3529	52°28'	10°30'	HÖGER	BLDG	NU8706	8026	47°54'	10°10'
HOFWIESEN	MDW	NV3965	6623	49°20'	9°32'	HÖGER	FARM	MC0060	4011	51°59'	7°32'
HOFWIESEN	MOW	NV4576	6523	49°26'	9°37'	HÖGER	FARM	OT109H	8136	47°44'	11°49'
HOFWIESEN	MDW	UR0222	6139	49°49'	12°15'	HÖGER KREUZ	SHR	PV3764	7531	48°25'	10°51'
HOFWIESEN	MDW	NV6216	7125	48°54'	9°51'	HÖGER WEG	ROAD	MO420	2511	53°25'	7°34'
HOFWIESEN	MOW	NV6712	7125	48°51'	9°55'	HÖGER-B.	HILL	ND5416	3524	52°29'	9°48'
HOFWIESEN	MDW	NV5939	6824	49°06'	9°49'	HÖGERACKER	AN	MT7489	8217	47°45'	9°39'
HOFWIESEN	MDW	NV6649	6825	49°11'	9°55'	HÖGERHEIDEN	FRST	NT3294	8122	47°44'	9°26'
HOFWIESEN	MDW	NV7347	6826	49°10'	10°00'	HÖGER ICH	AN	NB0606	5320	50°36'	9°05'
HOFWIESEN	AN	NV5300	7224	48°45'	9°43'	HÖGER IGSÄCKER	AN	NB1904	5421	50°35'	9°16'
HOFWIESEN	MDW	NU3397	7222	48°43'	9°27'	HÖGER IING	POPL	TP8906	8139	47°52'	12°11'
HOFWIESEN	MDW	NV6330	6925	49°01'	9°52'	HÖGERLBERG	MT	OV0645	6836	49°07'	11°49'
HOFWIESEN	MDW	NV7833	6926	49°03'	10°04'	HÖGERLBERG.F.W.	BLOG	OV0645	6836	49°07'	11°49'
HOFWIESEN	MDW	NV6766	6625	49°21'	9°55'	HÖGERLOH	FARM	QU1136	7837	48°08'	11°50'
HOFWIESEN	MDW	NV4616	7123	48°54'	9°38'	HÖGERLSEE	POPL	OV1042	6937	49°06'	11°53'
HOFWIESEN	AN	NV2618	7022	48°55'	9°21'	HÖGERMÜHLE	MILL	PU8692	7335	48°39'	11°32'
HOFWIESEN	AN	NV2617	7022	48°54'	9°21'	HÖGERSÜDRF	POPL	NE8475	2027	53°55'	10°17'
HOFWIESEN	POPL	MT8091	8218	47°46'	8°44'	HÖGESAND	AN	MD2185	2812	53°06'	7°49'
HOFWIESEN	AN	NV4934	6924	49°03'	9°40'	HÖGETSING	POPL	OV1604	7237	48°45'	11°56'
HOFWIESEN	MDW	NV8715	7127	48°53'	10°11'	HÖGGEN	BLDG	MU4225	7915	48°04'	8°13'
HOFWIESEN	MDW	NV4920	7024	48°56'	9°40'	HUGGEN	FARM	UP3108	8042	47°54'	12°44'
HOFWIESEN	AN	MU7829	7818	48°07'	8°42'	HUGHGER ICHT	AN	MV9148	6819	49°11'	8°53'
HOFWIESENTEICH	MDW	NV5312	7124	48°51'	9°43'	HÜGHOLZ	FRST	PA1644	5929	50°02'	10°37'
HÖFWIESENWALD	FRST	NV5524	7024	48°58'	9°45'	HÜGL	FARM	UP4065	7543	48°25'	12°50'
HÖFWIESENWALD	FRST	PT2794	8230	47°47'	10°42'	HÜGL	FARM	UP3800	8143	47°50'	12°50'
HÖFWILDENSEE	POPL	NA2519	6122	49°49'	9°21'	HÜGL	FARM	UP5249	7744	48°17'	13°01'
HÖFWIMM	FARM	UP2168	7541	48°26'	12°35'	HÜGL	FARM	UP1078	7440	48°32'	12°26'
HÖFZELL	AN	UQ2163	6741	49°18'	12°32'	HÜGL	FARM	UP8983	7447	48°35'	13°30'
HÖG	POPL	PU8691	7335	48°39'	11°32'	HÜGLACHWALD	FRST	PV5752	6732	49°12'	11°10'
HÖG	FARM	UP0602	7544	48°24'	13°07'	HÜGLAU	FARM	UN4298	8143	47°49'	12°53'
HÖGANGER	AN	PA3434	6031	49°57'	10°52'	HÜGLERS-A.	BLDG	NT8069	8426	47°34'	10°04'
HÖGBERG	POPL	PV9392	6436	49°33'	11°40'	HÜGLES-BR.	SPRG	UU5559	6744	49°16'	13°01'
HÖGDEN	POPL	KB9562	4902	51°04'	6°04'	HÜGLHAUS	POPL	QU2216	8037	47°57'	11°58'
HÖGDEN	POPL	LB2571	4805	51°10'	6°30'	HÜGLING	POPL	T08378	6538	49°25'	12°01'
HÖGE	POPL	MC6888	3717	52°14'	8°32'	HÜGLING	POPL	UU2008	8137	47°53'	11°56'
HÖGE	FARM	MC2577	3813	52°08'	7°54'	HÜGLINGER HOLZER	FRST	OV1779	6537	49°25'	11°59'
HÖGE	FARM	MC1376	3812	52°08'	7°44'	HÜGLSBERG	POPL	UP4881	7443	48°34'	12°56'
HÖGE	FARM	MC1473	3812	52°06'	7°44'	HÜGLWÖRTH	POPL	UN3898	8143	47°49'	12°50'
HÖGE	AN	LE5442	2306	53°36'	6°47'	HÜGLWÖRTHER SEE	LAKE	UN3898	8143	47°49'	12°50'
HÖGE	AN	MO6788	2817	53°08'	8°31'	HÜGNA	MDW	OV1080	6537	49°26'	11°54'
HÖGE	FARM	MD9291	2819	53°10'	8°53'	HÖGNMÜHLE	MILL	UP8073	7446	48°30'	13°23'
HÖGE	FARM	MD8313	3518	52°28'	8°45'	HÖGR ICH	AN	NB0702	5420	50°34'	9°06'
HÖGE MOOR	MRSH	MD4473	2915	53°00'	8°10'	HÖGSCHÜR	POPL	MT2677	8314	47°38'	8°01'
HÖGEKATH	FARM	LC1723	4304	51°38'	6°22'	HÖGSDORF	POPL	PF0512	1729	54°15'	10°37'
HÖGEL	FRST	PU1409	8029	47°55'	10°32'	HÖGSMOOR	FARM	NF0871	1220	54°47'	9°07'
HÖGEL	FARM	UP6784	7445	48°36'	13°12'	HÖH	FRST	TR9766	5738	50°13'	12°09'
HÖGEL	POPL	NF0355	1320	54°38'	9°03'	HÖH	HILL	MB3014	5314	50°40'	8°01'
HÖGEL-H.	FRST	TQ9798	6339	49°36'	12°11'	HÖH	FARM	MB1263	4812	51°07'	7°44'
HÖGELBERG	MT	PV8443	6835	49°07'	11°31'	HÖH	FARM	LB8573	4810	51°12'	7°21'
HÖGELHALDE	FRST	PU1408	8029	47°55'	10°32'	HÖH	FRST	NA7894	5526	50°30'	10°06'
HÖGELIN	AN	NA2210	6221	49°44'	9°19'	HÖH	AN	MU3184	7314	48°36'	8°04'
HÖGELÖCHTER	FARM	MC0228	4211	51°42'	7°35'	HÖH	AN	NV1780	6521	49°28'	9°14'
HÖGELSTEIN	POPL	TQ9744	6839	49°07'	12°13'	HÖH	POPL	MB0656	4912	51°03'	7°40'
HÖGELSTEIN	MT	PA5114	6232	49°46'	11°06'	HÖH	AN	MT2191	8213	47°46'	7°57'
HÖGELSTEIN /ST.NIKOLAUS/	CHCH	UR2034	6040	49°56'	12°29'	HÖH	AN	NT0582	8320	47°41'	9°04'
HÖGELÜCHT	FARM	LE8524	2509	53°27'	7°16'	HÖH	FARM	QT1993	8237	47°45'	11°55'
HÖGELUND	EST	NF0169	1220	54°46'	9°01'	HÖH	FRST	NA2650	5822	50°06'	9°22'
HÖGELUND	FARM	NF0557	1320	54°40'	9°05'	HÖH	FARM	MB1575	4712	51°13'	7°47'
HÖGELWALD	FRST	PU5450	7732	48°17'	11°05'	HÖH	POPL	MB0574	4711	51°13'	7°38'
HÖGEMANN	FARM	MC2035	4213	51°46'	7°50'	HÖH	POPL	MB0174	4711	51°12'	7°35'
HÖGEMANN	FARM	MC0742	4111	51°49'	7°39'	HÖH /AUFDERHÖH/	POPL	PT8894	8235	47°46'	11°31'
HÖGEMANN	FARM	LC9754	4011	51°56'	7°30'	HÖH	MT	LB8372	4810	51°11'	7°20'
HÖGEMANN	FARM	MC2971	3913	52°05'	7°58'	HÖH	MT	MB8407	5318	50°37'	8°46'
HÖGEMETIER	FARM	MD8712	3518	52°27'	8°49'	HÖH	HILL	MA7705	6318	49°42'	8°41'
HÖGEMETIER	FARM	MD8507	3518	52°25'	8°47'	HÖH	FRST	MV8987	6419	49°32'	8°51'
HÖGE MOOR	AN	MD1548	3212	52°46'	7°44'	HÖH	MT	MV8487	6418	49°32'	8°47'
HÖGE MOOR	MRSH	MD4373	2914	53°00'	8°09'	HÖH	HILL	MA5029	6015	49°55'	8°18'
HÖGEN	POPL	PV8885	6535	49°29'	11°36'	HÖH	HILL	MA7705	6218	49°42'	8°41'

NAME	DESIGNATION	GRID REF.	SHEET NO.	LAT.	LONG.	NAME	DESIGNATION	GRID REF.	SHEET NO.	LAT.	LONG.
HÖH BILD	AN	NV0961	6620	49°18'	9°07'	HÖHBERG	AN	NV2905	7222	48°48'	9°23'
HÖH ECK	FRST	MU3051	7614	48°18'	8°04'	HÖHBERG	FRST	MU9497	7219	48°44'	8°55'
HÖH FLUM	HILL	MT1075	8312	47°37'	7°48'	HÖHBERG	MT	MV9314	7119	48°53'	8°54'
HÖH HARD	AN	MV2901	7214	48°45'	8°02'	HÖHBERG	HILL	PC2380	3830	52°09'	10°48'
HÖH MÖHREN	FRST	MT1583	8313	47°42'	7°52'	HÖHBERG	ROGE	NU7902	8126	47°52'	10°04'
HÖH TANNEN	FRST	MT1498	8113	47°50'	7°51'	HÖHBERG	MT	MA1509	6212	49°44'	7°49'
HÖH W.	AN	MA7705	6218	49°42'	8°41'	HÖHBERG	AN	MU0420	7912	48°02'	7°43'
HÖH BIRKENRANKEN	ROGE	PA9426	6136	49°51'	11°42'	HÖHBERG	AN	MU1719	7913	48°01'	7°53'
HÖH FELS	ROCK	MU8196	7218	48°43'	8°44'	HÖHBERG	AN	MT7485	8217	47°43'	8°39'
HÖH KREUZ-B.	HILL	PA7040	6034	49°59'	11°22'	HÖHBERG	AN	NV5992	6424	49°35'	9°49'
HÖH STEINRIEGEL	SLP	U06039	0944	49°05'	13°05'	HÖHBERG	FRST	NV1772	6521	49°24'	9°14'
HÖH TRATT-WG.	ROAD	UR1618	6240	49°47'	12°26'	HÖHBERG	FRST	NV2682	6522	49°29'	9°22'
HÖH-B.	MT	N84143	5023	50°56'	9°35'	HÖHBERG	FRST	NV2477	6522	49°27'	9°20'
HÖH-B.	MT	LA0859	5803	50°09'	6°19'	HÖHBERG	FARM	MU4751	7615	48°19'	8°17'
HÖH-B.	MT	LA0960	5804	50°10'	6°20'	HÖHBERG	AN	MV4651	7615	48°19'	8°16'
HÖH-B.	MT	N84660	4924	51°05'	9°40'	HÖHBERG	FRST	MU4650	7615	48°18'	8°16'
HÖH-B.	HILL	PC1182	3829	52°11'	10°37'	HÖHBERG	FRST	NV0900	6720	49°18'	9°07'
HÖH-B.	HILL	PC1076	3829	52°07'	10°37'	HÖHBERG	FRST	NV1058	6720	49°16'	9°08'
HÖH-B.	HILL	PC1375	3830	52°07'	10°41'	HÖHBERG	AN	NV1057	6720	49°16'	9°08'
HÖH-B.	MT	LA8706	6210	49°42'	7°26'	HÖHBERG	FRST	MT3188	8214	47°44'	8°05'
HÖH-B.	MT	NC1458	4021	51°58'	9°12'	HÖHBERG	HILL	PC0972	3929	52°05'	10°35'
HÖH-B.	MT	N87064	4626	51°18'	10°00'	HÖHBERG	AN	NB7748	6816	49°11'	8°41'
HÖH-B.	HILL	LV5572	6608	49°23'	7°00'	HÖHBERG	FRST	MV8145	6818	49°09'	8°44'
HÖH-B.	HILL	ND6549	3225	52°47'	9°58'	HÖHBERG	AN	MV7845	6818	49°09'	8°42'
HÖH-B.	HILL	N06446	3225	52°46'	9°57'	HÖHBERG	AN	MV8341	6818	49°07'	8°46'
HÖH-B.	MT	NA3296	5422	50°31'	9°27'	HÖHBERG	MT	PA9541	6036	49°59'	11°43'
HÖH-B.	HILL	LB9022	5210	50°44'	7°26'	HÖHBERG	AN	NA4701	6323	49°40'	9°39'
HÖH-B.	MT	PA1966	5730	50°14'	10°40'	HÖHBERG	AN	NV4795	6323	49°36'	9°39'
HÖH-BERG	HILL	PA9866	5736	50°13'	11°47'	HÖHBERG	FRST	MU1854	7613	48°20'	7°53'
HÖH-BERG	MT	PA9065	5736	50°12'	11°40'	HÖHBERG	POPL	MU1853	7613	48°19'	7°53'
HÖH-BERG	HILL	NA7644	5926	50°03'	10°04'	HÖHBERG	FRST	MU9448	7719	48°17'	8°55'
HÖH-BERG	MT	NA1315	6221	49°47'	9°11'	HÖHBERG	FRST	NA4802	6324	49°40'	9°40'
HÖH-BERG	MT	PA0169	5728	50°16'	10°25'	HÖHBERG	FRST	NV0891	6420	49°34'	9°07'
HÖH-BERG	MT	NA4160	5623	50°11'	9°34'	HÖHBERG	FARM	NV0588	6420	49°33'	9°04'
HÖH-BR.	WELL	UQ5041	6843	49°06'	12°56'	HÖHBERG	FRST	NV3394	6422	49°36'	9°28'
HÖH-GR.	STRM	PU4067	7531	48°26'	10°53'	HÖHBERG	FRST	MV6017	7016	48°54'	8°27'
HÖH-GR.	OTCH	PA7341	5934	50°00'	11°25'	HÖHBERG	FARM	UP5036	7643	48°20'	12°59'
HÖH-KPF.	HILL	M83837	5114	50°53'	8°07'	HÖHBERG	FRST	MU2945	7714	48°15'	8°02'
HÖH-KREUZ	SHR	NA1435	6021	49°58'	9°12'	HÖHBERG	MT	NV0420	7020	48°56'	9°03'
HÖH-KREUZ-ÖSCH	AN	NU1302	8121	47°52'	9°10'	HÖHBERG	MT	NU7488	7326	48°38'	10°00'
HÖH-M.	MILL	N81912	5321	50°40'	9°16'	HÖHBERG	AN	NV2437	6921	49°05'	9°20'
HÖH-WALO	FRST	MV8542	8816	49°08'	8°47'	HÖHBERG	AN	NU7488	7326	48°38'	10°00'
HÖH-WEG	ROAD	M81166	4812	51°08'	7°44'	HÖHBERG	MDW	MV7829	6918	49°01'	8°42'
HÖH-WEG	ROAD	M80865	4812	51°08'	7°41'	HÖHBERG	HILL	MU2062	7513	48°24'	7°55'
HÖH-WEHRA	OTCH	MT2789	8214	47°45'	8°02'	HÖHBERG	FARM	MT5866	8416	47°33'	8°26'
HÖHÄCKER	AN	NV6014	7124	48°53'	9°49'	HÖHBERG	AN	NV1570	6621	49°23'	9°13'
HÖHÄCKER	AN	NV2248	6821	49°11'	9°18'	HÖHBERG	FRST	MV6928	6917	49°00'	8°35'
HÖHÄCKER	AN	MU2918	7914	48°01'	8°03'	HÖHBERG	MT	NA8570	5727	50°17'	10°11'
HÖHÄCKER	AN	MU2023	7913	48°03'	7°56'	HÖHBERG	HILL	PA9065	5735	50°12'	11°40'
HÖHÄCKER	AN	MU7082	7417	48°35'	8°35'	HÖHBERG	POPL	PA9065	5735	50°12'	11°40'
HÖHÄCKER	AN	MU3687	7314	48°38'	8°08'	HÖHBERG	MT	LV3881	6506	49°28'	6°46'
HÖHÄCKER	AN	NV3699	6323	49°38'	9°30'	HÖHBERG	AN	NV2450	6722	49°12'	9°20'
HÖHÄCKER	AN	NV1986	6421	49°32'	9°16'	HÖHBERG	MT	NU0876	7420	48°32'	9°07'
HÖHÄCKER	AN	MU3205	8114	47°54'	8°05'	HÖHBERG	AN	NV4869	6623	49°22'	9°40'
HÖHÄCKER	AN	NV3837	6923	49°05'	9°31'	HÖHBERG	SLP	UQ1149	6840	49°10'	12°25'
HÖHÄCKER	AN	NU3189	7324	48°39'	9°41'	HÖHBERG	FRST	NV4869	6623	49°22'	9°40'
HÖHÄCKER	AN	MU8363	7518	48°25'	8°46'	HÖHBERG	HILL	PA5246	5932	50°03'	11°07'
HÖHÄCKER	AN	NV5337	6924	49°05'	9°44'	HÖHBERG	AN	PA8150	5935	50°04'	11°32'
HÖHÄCKER	AN	NV5137	6924	49°05'	9°42'	HÖHBERG	AN	MV7424	7017	48°58'	8°38'
HÖHÄCKERLE	FRST	NV5922	7024	48°57'	9°49'	HÖHBERG	AN	MV7224	7017	48°58'	8°37'
HÖHALLMEND	AN	MV3814	7114	48°52'	8°09'	HÖHBERG	AN	NV9518	7019	48°55'	8°56'
HÖHAUT	FARM	MC4126	4314	51°41'	8°09'	HÖHBERG	AN	MV8252	6718	49°13'	8°45'
HÖHBACH	FRST	NV4507	7123	48°49'	9°37'	HÖHBERG	AN	NV0567	6620	49°21'	9°04'
HÖHBACH	STRM	NV4507	7123	48°49'	9°37'	HÖHBERG	HILL	NT6791	8225	47°46'	9°53'
HÖHBACH	FRST	MU4857	7615	48°22'	8°18'	HÖHBERG	HILL	NT6491	8225	47°46'	9°51'
HÖHBACH	STRM	KV8497	6402	49°22'	8°01'	HÖHBERG BEI STOCKI	FARM	MT5767	8416	47°33'	8°26'
HÖHBACH	POPL	NV8372	6526	49°24'	10°08'	HÖHBERGER WEG	AN	NV2452	6722	49°13'	9°20'
HÖHBÄCHLE	STRM	MV3803	7214	48°47'	8°10'	HÖHBERGFELSEN	FRST	MU4751	7615	48°19'	8°17'
HÖHBÄCHLE	STRM	MV3903	7215	48°47'	8°10'	HÖHBERGHALDE	ROCK	MU4750	7615	48°18'	8°17'
HÖHBÄCHS-GR.	OTCH	N84066	4823	51°09'	9°34'	HÖHBERG	AN	NV2452	6722	49°13'	9°20'
HÖHBALZ	HILL	N82200	5421	50°33'	9°19'	HÖHBERG	AN	NV2452	6722	49°13'	9°20'
HÖHBARN	FRST	NU0861	7520	48°24'	9°07'	HÖHBERG	FRST	MU4750	7615	48°18'	8°17'
HÖHBAUE RN-B.	SLP	U05053	6743	49°13'	12°56'	HÖHBERG	AN	NV4750	7615	48°18'	8°17'
HÖHBAUM	AN	NU1262	6621	49°19'	9°10'	HÖHBERG	AN	NV4750	7615	48°18'	8°17'
HÖHBAUM	POPL	MU3793	7314	48°41'	8°08'	HÖHBERG	POPL	MU3866	7514	48°27'	8°10'
HÖHBAUMLE	MT	NU6617	7925	48°00'	9°53'	HÖHBERG	AN	MT6286	8216	47°44'	8°29'
HÖHBECK	AN	PO6383	2934	53°04'	11°26'	HÖHBRUNNEN	MDW	NV6849	6825	49°11'	9°56'
HÖHBERG	FRST	NA2940	5922	50°01'	9°24'	HÖHBRUNNEN	WELL	NV3774	6523	49°25'	9°31'
HÖHBERG	MT	LV4760	6707	49°16'	6°54'	HÖHBRUNNEN	BLOG	NV0920	7020	48°56'	9°07'
HÖHBERG	POPL	PV3050	6830	49°11'	10°47'	HÖHBRUNNEN	FRST	NV0159	7624	48°23'	9°49'
HÖHBERG	FARM	PV2244	6830	49°08'	10°40'	HÖHBUCH	AN	NV4850	6724	49°12'	9°40'
HÖHBERG	AN	NV0742	6820	49°08'	9°06'	HÖHBUCH	AN	NU1370	7521	48°29'	9°11'
HÖHBERG	FRST	NV6050	6724	49°12'	9°49'	HÖHBUEGEL	AN	MV9262	6619	49°19'	8°53'

NAME	DESIG-NATION	GRID REF.	SHEET NO.	LAT.	LONG.	NAME	DESIG-NATION	GRID REF.	SHEET NO.	LAT.	LONG.
HOMBÜHL	MT	QA0782	5637	50°21'	11°55'	HÖHE	AN	NV4353	6723	49°14'	9°35'
HOMBÜHL	HILL	QA0180	5637	50°20'	11°50'	HÖHE	AN	MT6383	8217	47°42'	8°31'
HOMBÜHL	AN	MU1407	8013	47°55'	7°51'	HÖHE	MT	MB5465	4816	51°08'	8°20'
HOMBÜHL	AN	MV4421	7015	48°56'	8°14'	HÖHE	FRST	MU7566	7517	48°27'	8°40'
HOMBÜHL	FRST	NV4730	6923	49°01'	9°38'	HÖHE	AN	NV7136	6925	49°04'	9°58'
HOMBÜHL	MT	NV4230	6923	49°01'	9°34'	HÖHE	AN	NV6436	6925	49°04'	9°53'
HOMBÜHL	AN	NV4428	6923	49°00'	9°36'	HÖHE	AN	NV4597	7223	48°43'	9°37'
HOMBÜHL	AN	MT8277	8318	47°39'	8°46'	HÖHE	AN	NV7258	6725	49°16'	9°59'
HOMBÜHL	AN	MT5796	8116	47°49'	8°26'	HÖHE	AN	NV6555	6725	49°15'	9°53'
HOMBÜHL	AN	MU1140	7712	48°12'	7°48'	HÖHE	AN	MV8259	6718	49°17'	8°45'
HOMBÜHL	FRST	NT5390	8224	47°46'	9°43'	HÖHE	MT	005038	6943	49°05'	12°57'
HOMBÜHNER	AN	NU5097	7224	48°43'	9°41'	HÖHE	FRST	MU8926	7919	48°05'	8°51'
HÖHBURG	MT	MA4395	5415	50°30'	8°12'	HÖHE	AN	MU9724	7919	48°04'	8°58'
HÖHBURG	ST	NT5592	8224	47°47'	9°44'	HÖHE	HILL	PV9192	6435	49°33'	11°38'
HÖHBURG	FARM	L87288	4609	51°20'	7°10'	HÖHE	HILL	QV0094	6436	49°34'	11°46'
HÖHBUSCH	AN	NV6356	6725	49°15'	9°52'	HÖHE	HILL	PV6993	6434	49°34'	11°20'
HÖHBUSCH	FRST	NV3988	6423	49°33'	9°32'	HÖHE	AN	NV3787	6423	49°32'	9°31'
HÖHBUSCH	FARM	L88249	5009	50°59'	7°19'	HÖHE	AN	MU7557	7617	48°22'	8°40'
HÖHBUSCH	AN	NA2707	6222	49°43'	9°22'	HÖHE	AN	MU9091	7319	48°40'	8°52'
HÖHBUSCHEN	FARM	M80462	4811	51°06'	7°38'	HÖHE	FRST	MU8990	7319	48°40'	8°51'
HÖHBUSS	AN	MU7765	7518	48°26'	8°41'	HÖHE	FARM	MD9106	3519	52°24'	8°52'
HÖHCHEN	MT	M83825	5214	50°46'	8°07'	HÖHE	AN	NV1377	6521	49°27'	9°11'
HÖHDORFWALD	FRST	PU4525	7931	48°04'	10°57'	HÖHE	AN	NV1574	6521	49°25'	9°13'
HÖHE	HILL	PA9568	5736	50°14'	11°44'	HÖHE	AN	NV3180	6522	49°28'	9°26'
HÖHE	MT	M88251	4918	51°01'	8°44'	HÖHE	AN	NV2875	6522	49°26'	9°23'
HÖHE	POPL	L87462	4809	51°06'	7°12'	HÖHE	HILL	OR1231	6040	49°54'	12°23'
HÖHE	FARM	L88668	4810	51°09'	7°22'	HÖHE	AN	MU5960	7616	48°23'	8°27'
HÖHE	HILL	PA2952	5830	50°06'	10°48'	HÖHE	AN	MU7790	7318	48°40'	8°41'
HÖHE	AN	NA1179	5620	50°22'	9°09'	HÖHE	AN	NU6021	7924	48°02'	9°48'
HÖHE	POPL	L88112	5309	50°39'	7°19'	HÖHE	AN	NU7127	7925	48°05'	9°57'
HÖHE	FRST	N82112	5321	50°40'	9°18'	HÖHE	AN	NU4422	7923	48°03'	9°35'
HÖHE	AN	TO9232	6938	49°00'	12°09'	HÖHE	AN	NU6127	7924	48°06'	9°49'
HÖHE	MT	N83842	5023	50°56'	9°32'	HÖHE	AN	MU5932	7816	48°08'	8°27'
HÖHE	AN	MV0848	6812	49°11'	7°44'	HÖHE	POPL	L88244	5009	50°56'	7°19'
HÖHE	AN	MV2444	6813	49°09'	7°58'	HÖHE	FARM	L87348	5009	50°58'	7°11'
HÖHE	AN	NV6506	7125	48°48'	9°53'	HÖHE	AN	NV2259	6721	49°17'	9°18'
HÖHE	AN	NV6946	6825	49°10'	9°57'	HÖHE	AN	MT3486	8214	47°43'	8°07'
HÖHE	AN	NV5743	6824	49°08'	9°47'	HÖHE	AN	MT3386	8214	47°43'	8°07'
HÖHE	AN	MU7473	7417	48°31'	8°39'	HÖHE	HILL	MA3789	5514	50°27'	8°07'
HÖHE	AN	MU7079	7417	48°34'	8°35'	HÖHE	HILL	MA0091	5511	50°28'	7°35'
HÖHE	AN	MU6679	7417	48°34'	8°32'	HÖHE	AN	NV5361	6624	49°18'	9°44'
HÖHE	AN	NU6720	7925	48°02'	9°54'	HÖHE	FRST	NV4262	6623	49°19'	9°35'
HÖHE	AN	NU6919	7925	48°01'	9°56'	HÖHE	FRST	NV4030	6923	49°01'	9°33'
HÖHE	AN	NV6360	6725	49°17'	9°52'	HÖHE	HILL	TR9136	6038	49°56'	12°05'
HÖHE	MÖW	NV5802	7224	48°46'	9°47'	HÖHE	HILL	UR0637	6039	49°57'	12°17'
HÖHE	AN	NU2394	7221	48°42'	9°19'	HÖHE	FRST	MT2591	8214	47°46'	8°00'
HÖHE	HILL	N80909	5320	50°38'	9°08'	HÖHE	FRST	MT4286	8215	47°43'	8°14'
HÖHE	ROGE	PA6594	5534	50°28'	11°20'	HÖHE	AN	MT4286	8215	47°43'	8°14'
HÖHE	AN	PA7091	5534	50°27'	11°24'	HÖHE	AN	MV9677	6519	49°27'	8°56'
HÖHE	HILL	NA2489	5522	50°27'	9°20'	HÖHE	AN	MU6852	7617	48°19'	8°34'
HÖHE	HILL	NA7984	5526	50°24'	10°07'	HÖHE	AN	MU6052	7616	48°19'	8°28'
HÖHE	FARM	L88692	4610	51°22'	7°22'	HÖHE	AN	MU5650	7616	48°18'	8°25'
HÖHE	MT	M85997	4516	51°25'	8°25'	HÖHE	HILL	NU2141	7721	48°13'	9°17'
HÖHE	HILL	M85594	4516	51°24'	8°21'	HÖHE	AN	NU1341	7721	48°13'	9°11'
HÖHE	FARM	QT0699	8136	47°49'	11°45'	HÖHE	FRST	NU3046	7722	48°16'	9°24'
HÖHE	AN	NT3795	8123	47°48'	9°29'	HÖHE	AN	NU3542	7722	48°14'	9°28'
HÖHE	AN	NU6234	7825	48°09'	9°50'	HÖHE	AN	MV9941	6819	49°07'	8°59'
HÖHE	AN	MU8579	7418	48°34'	8°48'	HÖHE	FARM	L86386	4608	51°18'	7°02'
HÖHE	AN	NU8977	7427	48°32'	10°13'	HÖHE	FARM	L86475	4708	51°13'	7°03'
HÖHE	AN	NU9076	7427	48°32'	10°13'	HÖHE	AN	NV5995	6324	49°36'	9°49'
HÖHE	AN	NU8876	7427	48°32'	10°11'	HÖHE	HILL	PA6401	6333	49°38'	11°16'
HÖHE	AN	NU6478	7425	48°33'	9°52'	HÖHE	HILL	PV6297	6333	49°36'	11°14'
HÖHE	AN	NV6341	6825	49°07'	9°52'	HÖHE	AN	PA7007	6334	49°41'	11°22'
HÖHE	AN	NV6013	7124	48°52'	9°49'	HÖHE	FARM	PA7529	6134	49°53'	11°26'
HÖHE	FARM	PO5121	7942	48°01'	11°02'	HÖHE	FRST	NU7091	6420	49°34'	9°06'
HÖHE	AN	NU7702	8126	47°52'	10°02'	HÖHE	FRST	NV1190	6420	49°34'	9°09'
HÖHE	AN	NT2699	8122	47°51'	9°21'	HÖHE	AN	NA3609	6223	49°44'	9°30'
HÖHE	AN	NT2997	8122	47°49'	9°23'	HÖHE	FRST	NA4207	6223	49°43'	9°35'
HÖHE	AN	NU2704	8122	47°53'	9°22'	HÖHE	AN	MV7884	6418	49°30'	8°42'
HÖHE	HILL	NU0604	8120	47°53'	9°05'	HÖHE	AN	NV1084	6420	49°30'	9°08'
HÖHE	MT	MA0790	5512	50°27'	7°41'	HÖHE	MT	NV0088	6420	49°33'	9°00'
HÖHE	FARM	OP1912	8041	47°56'	12°35'	HÖHE	HILL	KAY336	6002	49°56'	6°07'
HÖHE	AN	MU0722	7912	48°03'	7°45'	HÖHE	HILL	KA8836	6002	49°56'	6°02'
HÖHE	AN	MU1520	7913	48°02'	7°52'	HÖHE	MT	KA9235	6002	49°56'	6°06'
HÖHE	HILL	Q01560	6740	49°16'	12°28'	HÖHE	FARM	M81364	4812	51°10'	7°46'
HÖHE	HILL	TQ8456	6738	49°13'	12°02'	HÖHE	POPL	L86371	4808	51°10'	7°02'
HÖHE	AN	NV5056	6724	49°15'	9°41'	HÖHE	POPL	L86854	4908	51°01'	7°02'
HÖHE	AN	NV5893	6724	49°14'	9°48'	HÖHE	FARM	L87454	4909	51°01'	7°12'
HÖHE	AN	MV5512	7116	48°52'	8°23'	HÖHE	AN	NU5668	7524	48°28'	9°46'
HÖHE	AN	NV2785	6422	49°31'	9°22'	HÖHE	AN	MT1696	8113	47°49'	7°53'
HÖHE	POPL	NC3255	4022	51°57'	9°28'	HÖHE	AN	NU0330	7820	48°07'	9°02'
HÖHE	AN	NU1374	7421	48°31'	9°11'	HÖHE	AN	MU9616	8019	48°00'	8°57'
HÖHE	AN	NU1381	7421	48°35'	9°11'	HÖHE	AN	MU9312	8019	47°58'	8°55'
HÖHE	AN	NU1275	7421	48°32'	9°10'	HÖHE	AN	MU9309	8019	47°56'	8°55'

NAME	DESIGNATION	GRID REF.	SHEET NO.	LAT.	LONG.	NAME	DESIGNATION	GRID REF.	SHEET NO.	LAT.	LONG.
HÖHE	MDW	NU6094	7224	48°42'	9°49'	HÖHE	AN	NV3510	7122	48°50'	9°29'
HÖHE	AN	NV8101	7226	48°45'	10°06'	HÖHE	AN	NV2918	7022	48°55'	9°24'
HÖHE	AN	NU6943	7325	48°41'	9°56'	HÖHE	AN	NV5474	6524	49°25'	9°44'
HÖHE	AN	NU1988	7321	48°39'	9°16'	HÖHE	AN	NV5869	6624	49°22'	9°48'
HÖHE	AN	NU3885	7323	48°37'	9°31'	HÖHE	AN	NV5964	6624	49°19'	9°49'
HÖHE	AN	NV2947	6822	49°10'	9°24'	HÖHE	AN	NV5464	6624	49°20'	9°44'
HÖHE	AN	NV2741	6822	49°07'	9°22'	HÖHE	AN	NT2189	8221	47°45'	9°17'
HÖHE	AN	NV5949	6824	49°11'	9°49'	HÖHE	FRST	NT0788	8220	47°45'	9°05'
HÖHE	AN	MU8350	7618	48°18'	8°46'	HÖHE	FRST	NT0687	8220	47°44'	9°05'
HÖHE	AN	NU3251	7622	48°19'	9°26'	HÖHE	AN	QV0846	6837	49°08'	11°51'
HÖHE	MT	TQ9597	6439	49°35'	12°10'	HÖHE	MT	PA7369	5734	50°15'	11°26'
HÖHE	MT	UQ0695	6439	49°35'	12°19'	HÖHE	AN	NT3392	8222	47°47'	9°26'
HÖHE	HILL	TQ9893	6439	49°33'	12°13'	HÖHE	FRST	NT8587	8226	47°44'	10°08'
HÖHE	AN	MU7242	7717	48°14'	8°37'	HÖHE	AN	NT3387	8222	47°44'	9°26'
HÖHE	MDW	MU8243	7718	48°14'	8°46'	HÖHE	AN	NT4689	8223	47°45'	9°37'
HÖHE	HILL	NV7175	6525	49°25'	9°59'	HÖHE	AN	NT3390	8222	47°46'	9°26'
HÖHE	HILL	NV6073	6525	49°24'	9°50'	HÖHE	FARM	NT5183	8224	47°42'	9°41'
HÖHE	HILL	PA9700	6336	49°37'	11°44'	HÖHE	AN	NT6490	8225	47°46'	9°51'
HÖHE	BLDG	M81629	5112	50°48'	7°49'	HÖHE	FARM	N05352	3124	52°49'	9°47'
HÖHE	AN	NV0524	7020	48°58'	9°04'	HÖHE	MT	LA5883	5608	50°23'	7°00'
HÖHE	AN	NV0818	7020	48°55'	9°07'	HÖHE	AN	NU2179	7421	48°34'	9°17'
HÖHE	AN	NU5744	7724	48°15'	9°46'	HÖHE	AN	NU1882	7421	48°35'	9°14'
HÖHE	HILL	TR9818	6239	49°47'	12°11'	HÖHE	AN	NU1582	7421	48°35'	9°12'
HÖHE	HILL	UR0017	6239	49°46'	12°13'	HÖHE	AN	MV9939	6819	49°06'	8°59'
HÖHE	HILL	UR0212	6239	49°44'	12°15'	HÖHE	AN	MV7385	6417	49°31'	8°38'
HÖHE	AN	MU9463	7519	48°25'	8°55'	HÖHE	MOW	NU5494	7324	48°42'	9°44'
HÖHE	AN	NU0105	8020	47°54'	9°01'	HÖHE	AN	NU2526	7022	48°59'	9°20'
HÖHE	AN	NU2507	8022	47°55'	9°20'	HÖHE	AN	NU0962	7520	48°25'	9°07'
HÖHE	AN	NV1634	6921	49°03'	9°13'	HÖHE	AN	NV4717	7023	48°54'	9°38'
HÖHE	AN	NV2129	6921	49°01'	9°17'	HÖHE	AN	NV4966	6624	49°21'	9°40'
HÖHE	AN	NV0829	6920	49°01'	9°07'	HÖHE	ROAD	MA8430	6018	49°55'	8°47'
HÖHE	AN	NU5260	7624	48°23'	9°42'	HÖHE	HILL	TQ9230	7038	48°59'	12°10'
HÖHE	AN	NU5959	7624	48°23'	9°48'	HÖHE	AN	NV2796	6322	49°37'	9°22'
HÖHE	AN	MU8688	7318	48°39'	8°49'	HÖHE	FRST	N88114	5326	50°40'	10°09'
HÖHE	AN	MU7692	7318	48°41'	8°40'	HÖHE	MT	NC1067	3920	52°03'	9°09'
HÖHE	AN	MT9576	8319	47°38'	8°56'	HÖHE	FRST	NC1068	3920	52°06'	9°09'
HÖHE	AN	MU6171	7516	48°29'	8°28'	HÖHE	HILL	NV2075	6521	49°26'	9°17'
HÖHE	FRST	MU4114	8015	47°59'	8°13'	HÖHE	AN	NU5774	7424	48°31'	9°46'
HÖHE	AN	MU7314	8017	47°59'	8°38'	HÖHE	MT	PA5062	5832	50°11'	11°06'
HÖHE	AN	NU0367	7520	48°27'	9°02'	HÖHE	SLP	N88721	5227	50°44'	10°14'
HÖHE	MDW	NU7267	7525	48°27'	9°58'	HÖHE	HILL	M88738	5118	50°56'	8°49'
HÖHE	AN	NA4212	6223	49°45'	9°35'	HÖHE	DICH	ND4444	3223	52°45'	9°39'
HÖHE	AN	MA3128	6014	49°54'	8°02'	HÖHE	HILL	N81069	4820	51°10'	9°08'
HÖHE	AN	MT0875	8312	47°37'	7°47'	HÖHE	HILL	PO2061	3130	52°53'	10°47'
HÖHE	FARM	NC2293	3721	52°17'	9°19'	HÖHE	MT	NA0015	6220	49°47'	9°00'
HÖHE	AN	NV3171	6622	49°23'	9°26'	HÖHE	MT	LV4156	6706	49°14'	6°49'
HÖHE	MT	NA4123	6123	49°51'	9°34'	HÖHE	MT	MA1077	5612	50°20'	7°44'
HÖHE	HILL	PA8529	6135	49°53'	11°35'	HÖHE	FRST	BA3806	6223	49°42'	9°32'
HÖHE	AN	NV1470	6621	49°23'	9°11'	HÖHE	HILL	N87277	4726	51°14'	10°02'
HÖHE	AN	NV2369	6621	49°22'	9°19'	HÖHE	HILL	M88553	4918	51°02'	8°47'
HÖHE	AN	NV5021	7024	48°56'	9°41'	HÖHE	HILL	N88243	5027	50°56'	10°10'
HÖHE	AN	NV5920	7024	48°56'	9°49'	HÖHE	AN	NA3295	5422	50°30'	9°27'
HÖHE	AN	MT2982	8314	47°41'	8°03'	HÖHE	AN	NV0864	6620	49°20'	9°07'
HÖHE	HILL	NA1544	5921	50°03'	9°13'	HÖHE	AN	MV3195	6314	49°36'	8°03'
HÖHE	MT	PA8568	5735	50°14'	11°35'	HÖHE	MT	N81251	4921	51°01'	9°10'
HÖHE	AN	NV7575	6526	49°25'	10°02'	HÖHE	AN	NV2769	6622	49°22'	9°22'
HÖHE	HILL	UQ2276	6541	49°25'	12°33'	HÖHE	MT	MV3175	6514	49°25'	8°03'
HÖHE	AN	NV2551	6722	49°13'	9°20'	HÖHE	HILL	PD2180	2930	53°03'	10°49'
HÖHE	AN	NU0776	7420	48°32'	9°05'	HÖHE	MT	NA6524	6125	49°52'	9°54'
HÖHE	AN	NU1275	7420	48°32'	9°10'	HÖHE	SHR	NV4197	6323	49°37'	9°34'
HÖHE	AN	NV3652	6723	49°13'	9°29'	HÖHE	AN	NV3897	6323	49°37'	9°32'
HÖHE	AN	NV5660	6724	49°17'	9°46'	HÖHE	AN	NV2993	6422	49°35'	9°24'
HÖHE	AN	NV4071	6623	49°23'	9°33'	HÖHE	AN	MT1275	8312	47°37'	7°50'
HÖHE	AN	NV7279	6526	49°28'	9°59'	HÖHE	AN	PA8342	5935	50°00'	11°33'
HÖHE	AN	MU7391	7317	48°40'	8°38'	HÖHE	AN	PA8240	6035	49°59'	11°32'
HÖHE	SLP	PA7145	5934	50°02'	11°23'	HÖHE	AN	NV3965	6623	49°20'	9°32'
HÖHE	HILL	PA7344	5934	50°01'	11°25'	HÖHE	FRST	NA3301	6322	49°40'	9°28'
HÖHE	HILL	PA8852	5935	50°05'	11°38'	HÖHE	FRST	NV4380	6523	49°28'	9°35'
HÖHE	HILL	PA7950	5935	50°04'	11°30'	HÖHE	AN	NV0431	6920	49°02'	9°03'
HÖHE	AN	MV8417	7018	48°54'	8°47'	HÖHE	AN	NV1664	6621	49°20'	9°13'
HÖHE	AN	MV9326	7019	48°59'	8°54'	HÖHE	AN	NA5222	6124	49°51'	9°43'
HÖHE	AN	MV9118	7019	48°55'	8°53'	HÖHE	FRST	PA5066	5732	50°14'	11°06'
HÖHE	MOW	MV7415	7117	48°53'	8°39'	HÖHE	FRST	NA3004	6322	49°41'	9°25'
HÖHE	AN	NV2113	7121	48°52'	9°17'	HÖHE	FRST	MV1980	6513	49°28'	7°53'
HÖHE	AN	NV2411	7121	48°51'	9°20'	HÖHE	HILL	MA6896	5417	50°31'	8°33'
HÖHE	HILL	MA8505	6218	49°42'	8°47'	HÖHE	MT	PT4377	8331	47°38'	10°54'
HÖHE	AN	NV6768	6625	49°22'	9°55'	HÖHE	AN	NA6507	6225	49°43'	9°54'
HÖHE	AN	NV6865	6625	49°20'	9°56'	HÖHE	FRST	NB8422	5227	50°45'	10°11'
HÖHE	FARM	PU0206	8028	47°54'	10°22'	HÖHE	BRDG	LC9165	3910	52°01'	7°25'
HÖHE	FARM	L89430	5111	50°49'	7°30'	HÖHE	BRDG	PD5191	2833	53°09'	11°16'
HÖHE	HILL	NA5364	5724	50°13'	9°44'	HÖHE	MT	NV4031	6923	49°02'	9°33'
HÖHE	FRST	NA4860	5824	50°11'	9°40'	HÖHE	FRST	NV9610	7127	48°50'	10°19'
HÖHE	AN	NV4513	7123	48°52'	9°37'	HÖHE	AN	UQ1150	6840	49°10'	12°25'
HÖHE	AN	NV2705	7122	48°48'	9°22'	HÖHE	MT	M83259	4914	51°05'	8°02'

NAME	DESIGNATION	GRID REF.	SHEET NO.	LAT.	LONG.	NAME	DESIGNATION	GRID REF.	SHEET NO.	LAT.	LONG.
HOHE BRACKE	MT	M84597	4515	51°25'	8°13'	HOHE FELO	FRST	NC9926	4328	51°41'	10°26'
HOHE BREITE	FRST	MC9213	4419	51°34'	8°53'	HOHE FELO	AN	PD0301	3629	52°21'	10°31'
HOHE BREITE	FRST	NU4026	7923	48°05'	9°32'	HOHE FELSEN	ROCK	QV0542	6836	49°06'	11°49'
HOHE BRUCH	FRST	NB9342	5027	50°55'	10°19'	HOHE FELSEN	ROCK	MU8097	7218	48°43'	8°44'
HOHE BRÜCKE	BROG	NO5304	3624	52°23'	9°47'	HOHE FELSEN	ROCK	NU3169	7522	48°28'	9°25'
HOHE BRÜCKE	BROG	MU2006	8013	47°54'	7°56'	HOHE FELSEN	MT	MV3566	6614	49°21'	8°07'
HOHE BRÜCKE	BROG	MA6524	6117	49°52'	8°31'	HOHE FICHTE	MONU	QV0966	6637	49°19'	11°53'
HOHE BRUNST	HILL	U00466	6639	49°19'	12°18'	HOHE FICHTEN	FRST	MU6973	7417	48°31'	8°35'
HOHE BUCH	AN	NV2066	6621	49°21'	9°17'	HOHE FICHTEN	FRST	MU7277	7417	48°33'	8°37'
HOHE BUCH	HILL	LA8846	5910	50°03'	7°26'	HOHE FICHTEN	AN	MU9173	7419	48°31'	8°53'
HOHE BUCH-B	HILL	PE1257	2230	53°45'	10°42'	HOHE FICHTEN	SQ	NU1441	7721	48°13'	9°11'
HOHE BUCHE	MT	N84945	5024	50°57'	9°42'	HOHE FLUR	AN	NA7836	6026	49°58'	10°05'
HOHE BUCHE	SQ	LV6761	6709	49°17'	7°10'	HOHE FLUR	FRST	NA9469	5727	50°16'	10°19'
HOHE BUCHE	MT	N86350	4925	51°00'	9°54'	HOHE FOHREN	FRST	NU1829	7821	48°07'	9°14'
HOHE BUCHE	MONU	K8991	5502	50°26'	6°02'	HOHE FOHRICH	FRST	NV0906	7120	48°48'	9°07'
HOHE BUCHE	FRST	LA6515	6208	49°46'	7°07'	HOHE FORCHEN	FRST	MV8603	7218	48°47'	8°49'
HOHE BUCHE	MONU	PV7194	6434	49°34'	11°22'	HOHE FORLEN	AN	MV6768	6617	49°22'	8°33'
HOHE BUCHE	MT	LA8192	5510	50°28'	7°19'	HOHE FRAU	HILL	NE0339	2320	53°36'	9°03'
HOHE BUCHE	FRST	NV2795	6322	49°36'	9°22'	HOHE FUHR	POPL	LC6400	4508	51°26'	7°02'
HOHE BUCHE	MONU	NU2749	7722	48°18'	9°22'	HOHE FÜRST	FRST	MU1640	7713	48°12'	7°52'
HOHE BUCHE	AN	NU6494	7325	48°42'	9°52'	HOHE GÄNGE	CLIF	PT0457	8528	47°27'	10°23'
HOHE BUCHE	AN	NV6773	6525	49°24'	9°55'	HOHE GANSBACH	FRST	M85925	5216	50°46'	8°25'
HOHE BUCHE	AN	NV1871	6621	49°23'	9°15'	HOHE GÄRTEN	FRST	NV5404	7224	48°47'	9°44'
HOHE BUCHE	SQ	NV4324	7025	48°58'	9°35'	HOHE GEGENBERG	MOW	NT6182	8324	47°41'	9°49'
HOHE BUCHEN	FRST	NE3003	2722	53°16'	9°27'	HOHE GEISBERG	MT	MU2543	7713	48°14'	7°59'
HOHE BUCHEN	MT	LV8294	6410	49°35'	7°22'	HOHE GEMEINDE	AN	NU5736	7824	48°10'	9°46'
HOHE BUCHEN	AN	NV3673	6523	49°24'	9°30'	HOHE GEWANN	AN	MV5032	6915	49°02'	8°19'
HOHE BUCHEN	FRST	NU0838	7720	48°12'	9°07'	HOHE GEWANN	AN	MV5436	6916	49°04'	8°22'
HOHE BUCHENÖSCH	AN	NU0308	8020	47°55'	9°02'	HOHE GEWANN	AN	MA5927	6116	49°54'	8°26'
HOHE BUCK	HILL	PV1536	6929	49°04'	10°34'	HOHE GRÖ	ROGE	UQ1272	6640	49°22'	12°25'
HOHE BURG	MONU	NE1783	2021	54°00'	9°16'	HOHE GRUBE	AN	NV4078	6523	49°27'	9°33'
HOHE BURG	AN	NV5372	6524	49°24'	9°44'	HOHE HAGEN	MT	M83165	4814	51°08'	8°01'
HOHE BUSCH	HILL	LC2709	4405	51°30'	6°31'	HOHE HAGEN	MT	NC5303	4524	51°28'	9°46'
HOHE BUTZIG	AN	MT3266	8414	47°33'	8°06'	HOHE HAHN	HILL	M82307	5313	50°37'	7°55'
HOHE CLAUER	AN	MA2937	6014	49°59'	8°01'	HOHE HAHNSCHEID	MT	M83101	5414	50°33'	8°02'
HOHE DEHNE	MT	NC7257	4026	51°57'	10°03'	HOHE HAIÖE	MT	QA0050	5936	50°04'	11°48'
HOHE DOHLE	SQ	MV6601	7217	48°46'	8°32'	HOHE HALÖE	FRST	MU8898	7219	48°44'	8°50'
HOHE DOÖSCH	FRST	PF1517	1730	54°17'	10°46'	HOHE HALÖE	FRST	MV9681	6519	49°29'	8°56'
HOHE ÖUNE	HILL	LO9650	3210	52°47'	7°28'	HOHE HALÖE	AN	NU0657	7620	48°22'	9°05'
HOHE EBENE	FRST	NA5334	6024	49°57'	9°44'	HOHE HALÖE	FRST	NU7739	7726	48°12'	10°02'
HOHE EBENE	FRST	NV3941	6823	49°07'	9°32'	HOHE HALÖE	MOW	NV3609	7122	48°50'	9°29'
HOHE EBENE	ROGE	MV3173	6514	49°24'	8°03'	HOHE HALÖE	AN	NT519C	8224	47°46'	9°41'
HOHE ECK	FRST	MU2138	7813	48°11'	7°56'	HOHE HALÖEN-BERG	AN	NV7349	6826	49°11'	10°00'
HOHE ECK	POPL	MU2038	7813	48°11'	7°55'	HOHE HAROT	FRST	M82429	5113	50°48'	7°55'
HOHE ECK	AN	MU2336	7813	48°10'	7°58'	HOHE HAROT	MT	M83835	5114	50°52'	8°07'
HOHE ECKE	AN	UQ1136	6940	49°03'	12°25'	HOHE HAROT	MT	M84339	5015	50°54'	8°11'
HOHE ECKERBEN	AN	MU7400	8117	47°51'	8°39'	HOHE HAROT	AN	NV5596	6324	49°37'	9°46'
HOHE EGERT	AN	MU7683	7418	48°36'	8°40'	HOHE HAROT	HILL	M81035	5112	50°52'	7°43'
HOHE EGERT	AN	MU9281	7419	48°35'	8°53'	HOHE HASE	STRM	M03317	3414	52°30'	8°01'
HOHE EGERT	AN	MU9078	7419	48°33'	8°52'	HOHE HASE	STRM	M03416	3514	52°29'	8°02'
HOHE EGERT	AN	MU9472	7419	48°30'	8°55'	HOHE HASE	STRM	M03311	3514	52°27'	8°01'
HOHE EGERT	AN	MU7247	7717	48°16'	8°37'	HOHE HATTSTÖT	POPL	NF0142	1420	54°31'	9°01'
HOHE EGERT	FRST	MU7583	7318	48°36'	8°40'	HOHE HAUPT	MT	M85247	5015	50°58'	8°19'
HOHE EGERT	AN	NU4854	7623	48°20'	9°39'	HOHE HÄUSLE	FARM	NU2909	8014	47°56'	8°03'
HOHE EGERT	AN	NU3765	7523	48°26'	9°30'	HOHE HECKE	AN	LA8507	6210	49°42'	7°25'
HOHE EGERT	FRST	MU9712	8019	47°58'	8°58'	HOHE HECKEN	AN	NV6346	6825	49°10'	9°52'
HOHE EGERT	AN	MU1345	7713	48°15'	7°50'	HOHE HEGGE	MT	NC0404	4520	51°29'	9°04'
HOHE EGERT	AN	MU7484	7317	48°36'	8°39'	HOHE HEIO	AN	NA3341	5922	50°01'	9°28'
HOHE EGERTEN	AN	MU8723	7918	48°04'	8°50'	HOHE HEIO	FRST	NC4954	4015	51°56'	8°16'
HOHE EGERTEN	AN	NU2527	7822	48°06'	9°20'	HOHE HEIOE	FRST	NO4452	3123	52°49'	9°39'
HOHE EGGE	MT	NC6151	4025	51°54'	9°53'	HOHE HEIOE	FRST	LC5617	4407	51°35'	6°55'
HOHE EGGE	ROGE	NC2680	3822	52°10'	9°23'	HOHE HEIOE	SCRB	M06983	2917	53°06'	8°32'
HOHE EGGE	FARM	L87992	4609	51°22'	7°16'	HOHE HEIOE	FRST	LC2734	4204	51°44'	6°29'
HOHE EGGE	MT	M87986	4618	51°19'	8°42'	HOHE HEIOE	AN	LC3937	4206	51°46'	6°40'
HOHE EICH	AN	NT2799	8122	47°51'	9°22'	HOHE HEIOE	FRST	MC0542	4111	51°49'	7°37'
HOHE EICHE	MT	MV2040	6813	49°06'	7°54'	HOHE HEIOE	SCRB	NE7700	2726	53°15'	10°09'
HOHE EICHE	MONU	NU1298	7221	48°44'	9°10'	HOHE HEIOE	FRST	MC0002	4511	51°28'	7°34'
HOHE EICHE	AN	PA6736	6034	49°57'	11°20'	HOHE HESSEL	MT	M84559	4915	51°05'	8°13'
HOHE EICHE	FRST	NB1458	4921	51°04'	9°12'	HOHE HÖHE	HILL	PA4256	5831	50°08'	10°59'
HOHE EICHE	MT	NA6536	6025	49°58'	9°55'	HOHE HÖLL	MT	M87131	5117	50°50'	8°35'
HOHE EICHE	MONU	NU2421	7921	48°02'	9°19'	HOHE HOLZ	FRST	MT9481	8319	47°41'	8°55'
HOHE EICHE	FRST	NC2261	3921	52°00'	9°19'	HOHE HOLZ	AN	NE8207	2627	53°18'	10°14'
HOHE EICHE	FRST	MT0194	8212	47°47'	7°41'	HOHE HOLZ	FRST	PF0125	1629	54°22'	10°33'
HOHE EICHE	MONU	PA9430	6136	49°53'	11°42'	HOHE HORST	HILL	MC2285	3713	52°13'	7°52'
HOHE EICHE	AN	UQ1348	6840	49°09'	12°26'	HOHE HORST	HILL	NC3564	3923	52°01'	9°31'
HOHE EICHEN	FRST	NV4859	6724	49°17'	9°40'	HOHE HÜLBE	MT	MU9327	7819	48°06'	8°55'
HOHE EICHEN	FRST	MA2742	5913	50°01'	7°59'	HOHE KALLMATEN	AN	NO6620	7020	48°56'	9°05'
HOHE EICHEN	AN	MU9087	7319	48°38'	8°52'	HOHE KAMMER	MT	NA5784	5524	50°24'	9°48'
HOHE EICHEN	FRST	NV4859	6723	49°17'	9°40'	HOHE KAMP	AN	PO0473	3029	53°00'	10°33'
HOHE EICHFORCHEN	AN	MV7215	7117	48°53'	8°37'	HOHE KAMP	AN	ME0845	2311	53°39'	7°37'
HOHE ELLERN	MT	PA5033	6032	49°56'	11°05'	HOHE KANZEL	SITE	MT3995	8115	47°48'	8°11'
HOHE ESCH	HILL	LC6775	3808	52°07'	7°04'	HOHE KANZEL	MT	MA4757	5815	50°10'	8°16'
HOHE ESCHER	RDGE	NC5471	3924	52°05'	9°47'	HOHE KAPF	HILL	TR9071	5738	50°15'	12°03'
HOHE FALLE	FRST	ME8937	2419	53°35'	8°50'	HOHE KELCH	ROCK	MT1197	8112	47°49'	7°49'

NAME	DESIGNATION	GRID REF.	SHEET NO.	LAT.	LONG.	NAME	DESIGNATION	GRID REF.	SHEET NO.	LAT.	LONG.
HOHE KIEFERN	FRST	MV0779	6512	49°27'	7°43'	HOHE MUNDE	PEAK	PT5745	8632	47°20'	11°05'
HOHE KIRCHE	CHCH	PD5364	3033	52°54'	11°17'	HOHE NILLE	AN	MU8493	7318	48°41'	8°47'
HOHE KISTEN	MT	PT6670	8433	47°34'	11°13'	HOHE NISTLER	FRST	MV7877	6518	49°27'	8°42'
HOHE KLINKEN	HILL	MD8158	3118	52°52'	8°43'	HOHE NÜCK	MT	LA5889	5508	50°26'	7°00'
HOHE KLIPPEN	ROCK	PC0732	4229	51°44'	10°33'	HOHE NÜCK	MT	LA5195	5507	50°29'	6°54'
HOHE KNAPP	MT	NC3561	3323	52°00'	9°31'	HOHE OCHSENKOPF	MT	MU4688	7315	48°39'	8°16'
HOHE KÜBERG	HILL	PE0245	2329	53°39'	10°32'	HOHE OD.	FRST	TR9737	6035	49°57'	12°10'
HOHE KOPF	MT	MV3074	6514	49°25'	8°02'	HOHE ODER GRÜHLINGS /RÖMER/ STRASSE	ST	LV5561	6708	49°17'	7°01'
HOHE KOPFCHEN	HILL	LV2399	6305	49°37'	6°33'	HOHE ODER RÖMER STRASSE	ROAD	MA8585	5518	50°25'	8°47'
HOHE KREUZ	SO	NV5298	6324	49°38'	9°43'	HOHE PAPPEL	AN	MA4308	6215	49°43'	8°13'
HOHE KREUZ	AN	NV4875	6523	49°25'	9°40'	HOHE PLATTE	MDW	LE7732	2408	53°31'	7°08'
HOHE KREUZ	AN	NV2993	6422	49°35'	9°24'	HOHE PLATTE	MDW	LE7831	2409	53°31'	7°10'
HOHE KREUZ	SHR	MV8271	6618	49°23'	8°45'	HOHE PON	MT	MB7379	4717	51°16'	8°37'
HOHE KUGEL	MT	UQ2963	6641	49°18'	12°39'	HOHE RAIN	FRST	N88313	5327	50°40'	10°10'
HOHE KUMPFMÜHLE	MT	TQ9974	6539	49°26'	12°14'	HOHE RAIN	FRST	M85529	5116	50°49'	8°22'
HOHE KUPPE	MT	KA9548	5902	50°03'	6°08'	HOHE RAIN	MT	LA6683	5608	50°23'	7°07'
HOHE LANGHALDE	FRST	NV0791	6420	49°34'	9°06'	HOHE RAIN	SLP	MT7498	8117	47°50'	8°39'
HOHE LANZ	MT	NA6249	5925	50°05'	9°52'	HOHE RAIN	AN	MV9867	6619	49°21'	8°58'
HOHE LEHN-B.	MT	M84165	4814	51°08'	8°10'	HOHE RAIN	FRST	NV0066	6620	49°21'	9°00'
HOHE LEI	ROCK	M81417	5312	50°42'	7°47'	HOHE RANDEN	MT	MT6792	8217	47°47'	8°34'
HOHE LEITE	ROGE	PA3248	5931	50°04'	10°50'	HOHE RANGEN	MT	PA4854	5832	50°07'	11°04'
HOHE LEITE	SLP	PA7439	6034	49°59'	11°26'	HOHE RAST	ROCK	UN3480	8342	47°39'	12°47'
HOHE LEITE	SLP	PA9035	6035	49°56'	11°39'	HOHE RECH	HILL	MV1583	6513	49°30'	7°50'
HOHE LEITE	SLP	TN7793	8238	47°45'	12°01'	HOHE RECH	AN	MA3438	6014	49°59'	8°05'
HOHE LEITE	HILL	PA9235	6036	49°56'	11°41'	HOHE RECHBERG	AN	MA3438	6014	49°59'	8°05'
HOHE LEITE	FRST	NV9375	6527	49°25'	10°17'	HOHE RECHT	HILL	LV9550	6811	49°12'	7°34'
HOHE LEITE	HILL	UQ9302	7247	48°46'	13°32'	HOHE REESE	HILL	NC7110	4426	51°32'	10°01'
HOHE LEITE	HILL	QV1480	6537	49°26'	11°57'	HOHE REIBE	FRST	UQ1431	6940	49°00'	12°28'
HOHE LEITE	HILL	PA9207	6335	49°41'	11°40'	HOHE REUT	MT	PA9035	6035	49°56'	11°39'
HOHE LEITE	SLP	PA7970	5735	50°15'	11°31'	HOHE REUT	FRST	UR1417	6240	49°47'	12°25'
HOHE LEITEN	MT	UQ3237	6942	49°04'	12°42'	HOHE REUT	FRST	UQ9701	7247	48°45'	13°36'
HOHE LEITEN	SLP	UO4642	6843	49°07'	12°59'	HOHE REUT	FRST	PA7401	6334	49°38'	11°25'
HOHE LEITEN	AN	NA6707	6225	49°43'	9°56'	HOHE REUTE	AN	NU4095	7223	48°42'	9°32'
HOHE LEITER	SLP	PC2074	3830	52°06'	10°45'	HOHE REUTE	FRST	NT7899	8126	47°50'	10°02'
HOHE LEUCHTE	AN	NC7326	4326	51°41'	10°04'	HOHE REUTE	AN	NT3297	8122	47°49'	9°26'
HOHE LEUCHTE	HILL	NC7100	4526	51°27'	10°01'	HOHE REUTE	AN	NU2478	7421	48°33'	9°20'
HOHE LEY	STRM	LC1925	4304	51°39'	6°23'	HOHE REUTE	AN	MT6695	8117	47°48'	8°33'
HOHE LEY	STRM	LC1924	4304	51°41'	6°23'	HOHE REUTE	MDW	NU5690	7324	48°40'	9°46'
HOHE LEY	MT	M82630	5113	50°49'	7°57'	HOHE REUTE	HILL	NU5114	8024	47°59'	9°41'
HOHE LEY	MT	M83536	5114	50°52'	8°05'	HOHE REUTE	FRST	NV0129	6920	49°01'	9°01'
HOHE LEY	HILL	M82767	4813	51°09'	7°58'	HOHE REUTE	MDW	MU8538	7818	48°12'	8°48'
HOHE LEY	MT	LA7086	5509	50°25'	7°10'	HOHE REUTE	FRST	MV9627	6919	49°00'	8°57'
HOHE LEY	STRM	LC1732	4204	51°42'	6°21'	HOHE REUTE	AN	NU3767	7523	48°27'	9°30'
HOHE LEY	MT	M81836	5113	50°52'	7°50'	HOHE REUTE	MT	UP9495	7247	48°42'	13°34'
HOHE LIEO	MT	MC5604	4516	51°29'	8°22'	HOHE REUTE	HILL	PUI655	7629	48°20'	10°34'
HOHE LIEOE	AN	N87427	5226	50°47'	10°03'	HOHE REUTH	MT	TR9570	5738	50°15'	12°07'
HOHE LIETE	HILL	N87662	4826	51°06'	10°05'	HOHE RICHT	MT	PV9659	6736	49°15'	11°41'
HOHE LIETH	FRST	M04868	3015	52°57'	8°14'	HOHE RICHT	MT	PV8999	6335	49°37'	11°37'
HOHE LIETH	HILL	NC2425	4322	51°40'	9°21'	HOHE RIED	MT	PV8966	6635	49°19'	11°36'
HOHE LIETH	HILL	ME8745	2318	53°39'	8°48'	HOHE RIEOEN	AN	UQ2032	6941	49°01'	12°32'
HOHE LIETH-B	HILL	ME7315	2617	53°23'	8°35'	HOHE RIEOER	MT	UQ4632	6943	49°01'	12°53'
HOHE LINDE	FRST	N81035	5120	50°52'	9°08'	HOHE RIEOER	FRST	UQ3548	6842	49°10'	12°44'
HOHE LINOE	MONU	MU2818	7914	48°01'	8°02'	HOHE RIFFEL	PEAK	PT5055	8531	47°26'	10°59'
HOHE LINOE	MONU	NU1488	7321	48°39'	9°11'	HOHE RIFFEL	PEAK	PT5055	8532	47°26'	10°59'
HOHE LINOE	MDW	M89910	5319	50°38'	8°59'	HOHE RÖO	HILL	N87442	5026	50°55'	10°03'
HOHE LINOE	FRST	NE8401	2727	53°15'	10°16'	HOHE RÖO	MT	N88649	5027	50°59'	10°14'
HOHE LINOE	POPL	NT7782	8326	47°41'	10°02'	HOHE RÖO	AN	MV2088	6413	49°32'	7°53'
HOHE LINIE	ROAD	TQ9536	6939	49°03'	12°11'	HOHE RÖO	FRST	N86095	4525	51°24'	9°52'
HOHE LOM	FRST	QU1139	7837	48°10'	11°50'	HOHE RÖO	FRST	PA4277	5631	50°20'	11°00'
HOHE LOME	AN	PA9725	6136	49°51'	11°44'	HOHE RÖDER	FRST	NA4240	5923	50°01'	9°35'
HOHE LOOG	MT	MV2374	6513	49°25'	7°56'	HOHE RÖDER	MT	NA7890	5526	50°27'	10°06'
HOHE LOOG	HILL	MV3073	6514	49°24'	8°02'	HOHE RÖDER	ROAD	NV3274	6522	49°25'	9°26'
HOHE LOOG	MT	MV3465	6614	49°20'	8°05'	HOHE ROT	FRST	NV0464	6620	49°20'	9°04'
HOHE LOUGE BENE	RDGE	MV3464	6614	49°19'	8°05'	HOHE ROTH	HILL	NA7152	5826	50°07'	9°59'
HOHE LUCIE	FRST	PD4578	2933	53°02'	11°10'	HOHE ROTH	MT	M83836	5114	50°52'	8°07'
HOHE LUFT	FARM	NE0063	2120	53°49'	9°00'	HOHE ROTH B.	MT	MA8017	6118	49°48'	8°43'
HOHE LÜSS	MT	PT7087	8233	47°43'	11°16'	HOHE ROTT	MT	NC7742	4126	51°49'	10°07'
HOHE M.	MILL	MA7258	5817	50°10'	8°37'	HOHE ROTT	MT	LA5587	5507	50°25'	6°58'
HOHE M.	MILL	LC1228	4303	51°40'	6°17'	HOHE ROTT	MT	NC8902	4527	51°28'	10°17'
HOHE MANNE	MT	PA7826	6134	49°52'	11°29'	HOHE SACHSEN	MT	UQ8013	7146	48°51'	13°22'
HOHE MARK	FRST	HU6224	7916	48°04'	8°29'	HOHE SAND	AN	MV7670	6618	49°23'	8°40'
HOHE MARK	AN	MU5718	7916	48°01'	8°25'	HOHE SASS	AN	QA0578	5637	50°19'	11°53'
HOHE MARK	FRST	NA0948	5920	50°05'	9°08'	HOHE SCHANZE	MT	NC6654	4025	51°56'	9°58'
HOHE MARK	AN	NU0773	7420	48°31'	9°05'	HOHE SCHANZE	HILL	L87136	5109	50°52'	7°10'
HOHE MARK	MT	LA0497	5503	50°29'	6°14'	HOHE SCHAR	FRST	MU5495	7216	48°42'	8°23'
HOHE MARTER	AN	PV8096	6435	49°35'	11°29'	HOHE SCHEITSTATT	FRST	UQ8220	7046	48°55'	13°23'
HOHE MÄTZE	MT	QA1042	6037	50°00'	11°56'	HOHE SCHEPPEN-B.	MT	MC7006	4417	51°30'	8°34'
HOHE MAUER	AN	MU6457	7617	48°22'	8°31'	HOHE SCHLADE	MT	M87371	4817	51°11'	8°37'
HOHE MAUERN	AN	MU3201	8122	47°52'	9°26'	HOHE SCHLADE	MT	M83362	4814	51°06'	8°02'
HOHE MAUERN	AN	MU7887	7318	48°38'	8°42'	HOHE SCHLEIFE	MT	N85596	4524	51°25'	9°47'
HOHE MAUREN	AN	MU6666	7517	48°27'	8°32'	HOHE SCHNEISE	SQ	MS5755	5816	50°09'	8°24'
HOHE METZ	HILL	PA4745	5932	50°02'	11°03'	HOHE SCHULE	MT	NA9293	5527	50°29'	10°18'
HOHE MÖHR	MT	MT1582	8313	47°41'	7°52'	HOHE SCHWÄRZE	MDW	NU9276	7427	48°32'	10°15'
HOHE MÜLMERT	MT	M81874	4712	51°13'	7°50'	HOHE SCHWENGE	MT	PA4376	5632	50°19'	11°01'

NAME	DESIGNATION	GRID REF.	SHEET NO.	LAT.	LONG.	NAME	DESIGNATION	GRID REF.	SHEET NO.	LAT.	LONG.
HOHE SEITE	SLP	NA8694	5527	50°29'	10°13'	HOHE STRASSE	AN	NA4800	6324	49°39'	9°40'
HOHE SEITE	MT	M87169	4817	51°10'	8°35'	HOHE STRASSE	AN	NV5697	6324	49°37'	9°47'
HOHE SETZ	SLP	NA5742	5924	50°02'	9°48'	HOHE STRASSE	ROAD	PV5797	6333	49°36'	11°10'
HOHE SETZE	AN	MU6616	7917	48°00'	8°32'	HOHE STRASSE	ROAD	M86103	5416	50°35'	8°27'
HOHE SOHL	FRST	NA2716	6122	49°48'	9°23'	HOHE STRASSE	ST	NV1087	6420	49°32'	9°08'
HOHE SOHL	FRST	NA3055	5822	50°09'	9°25'	HOHE STRASSE	ROAD	NV1885	6421	49°31'	9°15'
HOHE SONDERN	MT	M81584	4612	51°18'	7°47'	HOHE STRASSE	ROAD	NV2284	6421	49°30'	9°18'
HOHE SONNE	BLDG	N89243	5027	50°56'	10°19'	HOHE STRASSE	ROAD	NV2889	6422	49°33'	9°23'
HOHE STANDBÖGEN	FRST	NT4175	8323	47°38'	9°33'	HOHE STRASSE	TRL	PV8659	6735	49°15'	11°34'
HOHE STANGEN	FRST	NA0568	5720	50°16'	9°04'	HOHE STRASSE	ROAD	MV7938	6818	49°06'	8°43'
HOHE STAUDEN	AN	NU4505	8023	47°54'	9°36'	HOHE STRASSE	ROAD	MV7838	6818	49°06'	8°42'
HOHE STEIG	MT	MU3424	7914	48°04'	8°07'	HOHE STRASSE	AN	M88908	5319	50°37'	8°50'
HOHE STEIG	TRL	NU3578	7422	48°33'	9°28'	HOHE STRASSE	ROAD	MA5619	6116	49°49'	8°23'
HOHE STEIG	AN	NU0619	7920	48°01'	9°05'	HOHE STRASSE	ROAD	NV2737	6922	49°05'	9°22'
HOHE STEIG	MT	PV0176	6528	49°26'	10°23'	HOHE STRASSE	AN	MT2583	8314	47°42'	8°00'
HOHE STEIG	ROAD	MV8118	7018	48°55'	8°44'	HOHE STRASSE	ROAD	MT0180	8312	47°40'	7°41'
HOHE STEIGE	AN	NU8026	7926	48°05'	10°04'	HOHE STRASSE	ROAD	LT9978	8312	47°39'	7°40'
HOHE STEIGE	ROAD	NV2980	6522	49°28'	9°24'	HOHE STRASSE	ROAD	NV2869	6622	49°22'	9°23'
HOHE STEIGE	AN	NU7794	7226	48°42'	10°03'	HOHE STRASSE	ROAD	NV1655	6721	49°15'	9°13'
HOHE STEIGE	AN	MU8139	7718	48°12'	8°44'	HOHE STRASSE	ROAD	PA6847	5934	50°03'	11°21'
HOHE STEIGE	AN	NU7794	7326	48°42'	10°03'	HOHE STRASSE	ROAD	MV7024	7017	48°58'	8°35'
HOHE STEIGE	FRST	MU8431	7818	48°08'	8°47'	HOHE STRASSE	ROAD	MVE554	6718	49°14'	8°47'
HOHE STEIN	AN	NV5997	6324	49°37'	9°49'	HOHE STRASSE	ROAD	MV7950	6718	49°12'	8°43'
HOHE STEIN	FRST	NV1191	6420	49°34'	9°09'	HOHE STRASSE	ROAD	MV9757	6719	49°16'	8°58'
HOHE STEIN	FRST	NC4804	4524	51°29'	9°41'	HOHE STRASSE	ROAD	MA8415	6218	49°47'	8°47'
HOHE STEIN	HILL	ME7852	2218	53°43'	8°40'	HOHE STRASSE	ROAD	MA8214	6218	49°47'	8°45'
HOHE STEIN	HILL	MA8417	6118	49°48'	8°47'	HOHE STRASSE	ROAD	PA8807	6335	49°41'	11°37'
HOHE STEINE	ROCK	MD5861	3116	52°54'	8°23'	HOHE STRASSE	ROAD	MA4866	5715	50°15'	8°16'
HOHE STEINMAUER	AN	NV5398	6324	49°38'	9°44'	HOHE STRASSE	STR	MA3154	5814	50°08'	8°02'
HOHE STEYER	MT	NC6720	4325	51°38'	9°58'	HOHE STRASSE	ROAD	MA3252	5814	50°07'	8°03'
HOHE STICH W.	ROAD	MA7409	6217	49°44'	8°38'	HOHE STRASSE	ROAD	MA9059	5819	50°11'	8°52'
HOHE STIEG	HILL	NC7717	4326	51°36'	10°07'	HOHE STRASSE	ST	NV2707	7122	48°49'	9°22'
HOHE STIRN	AN	N87420	5226	50°44'	10°03'	HOHE STRASSE	ROAD	NV3308	7122	48°49'	9°27'
HOHE STÖCKE	AN	NU4055	7623	48°21'	9°32'	HOHE STRASSE	ROAD	NV5479	6524	49°28'	9°44'
HOHE STOFS	HILL	M87431	5117	50°50'	8°38'	HOHE STRASSE	ROAD	NA8381	5627	50°22'	10°10'
HOHE STOLLE	MT	NC2060	4021	51°59'	9°17'	HOHE STRASSE	ROAD	NA0400	6320	49°39'	9°04'
HOHE STOLLE	MT	NC2561	3922	52°00'	9°22'	HOHE STRASSE	ROAD	NV0598	6320	49°38'	9°04'
HOHE STR.	ROAD	NA0682	5620	50°23'	9°05'	HOHE STRASSE	ROAD	NV2214	7121	48°53'	9°18'
HOHE STR.	ROAD	M86026	5216	50°47'	8°26'	HOHE STRASSE	ROAD	NV4013	7123	48°52'	9°33'
HOHE STR.	ROAD	PA9632	6036	49°54'	11°44'	HOHE STRASSE	AN	NU1080	7420	48°34'	9°08'
HOHE STR.	ROAD	TQ9096	6438	49°35'	12°05'	HOHE STRASSE	MT	MT0485	8212	47°43'	7°43'
HOHE STR.	ROAD	TQ8696	6438	49°35'	12°02'	HOHE STRASSE	MT	NC5665	3924	52°02'	9°49'
HOHE STR.	ROAD	TQ9288	6438	49°30'	12°08'	HOHE STRASSE	MT	MU2133	7813	48°09'	7°56'
HOHE STR.	ROAD	MA9623	6119	49°52'	8°56'	HOHE STRASSE	FRST	NA7039	5925	50°00'	9°59'
HOHE STR.	ROAD	MA9161	5719	50°12'	8°52'	HOHE STRASSE	FRST	MV2543	6813	49°08'	7°58'
HOHE STR.	ROAD	MA7916	6218	49°48'	8°43'	HOHE STRASSE	FRST	MV2039	6813	49°06'	7°54'
HOHE STRASSE	ROAD	M85722	5216	50°45'	8°23'	HOHE STRASSE	FRST	PA7587	5534	50°24'	11°28'
HOHE STRASSE	ROAD	MA8457	5818	50°10'	8°47'	HOHE STRASSE	AN	MU7120	7917	48°02'	8°37'
HOHE STRASSE	ST	M80713	5312	50°40'	7°41'	HOHE STRASSE	FRST	NA5431	6024	49°56'	9°45'
HOHE STRASSE	ROAD	NA5048	5924	50°05'	9°42'	HOHE STRASSE	MT	MU2127	7913	48°05'	7°56'
HOHE STRASSE	ROAD	MA4177	5615	50°20'	8°10'	HOHE STRASSE	HILL	U03139	6942	49°05'	12°41'
HOHE STRASSE	ST	M81208	5312	50°37'	7°46'	HOHE STRASSE	FRST	U01647	6840	49°09'	12°29'
HOHE STRASSE	ROAD	NV7511	7126	48°51'	10°01'	HOHE STRASSE	FRST	PA8704	6335	49°40'	11°35'
HOHE STRASSE	AN	N80409	5320	50°38'	9°04'	HOHE STRASSE	FRST	LD8857	3110	52°51'	7°20'
HOHE STRASSE	ROAD	NAB496	5427	50°31'	10°11'	HOHE STRASSE	FRST	MU6961	7517	48°24'	8°35'
HOHE STRASSE	ROAD	PA3136	6031	49°58'	10°50'	HOHE STRASSE	FRST	NA5901	6324	49°39'	9°49'
HOHE STRASSE	ROAD	LV9945	6811	49°09'	7°37'	HOHE STRASSE	AN	NU3371	7522	48°29'	9°27'
HOHE STRASSE	ROAD	MA5232	6016	49°56'	8°20'	HOHE STRASSE	HILL	MD2864	3013	52°55'	7°56'
HOHE STRASSE	ROAD	NA8837	6027	49°59'	10°14'	HOHE STRASSE	FRST	U00571	6639	49°22'	12°19'
HOHE STRASSE	ROAD	MV9558	6719	49°16'	8°56'	HOHE STRASSE	GRGE	NT9840	8627	47°18'	10°18'
HOHE STRASSE	AN	NV6053	6724	49°14'	9°49'	HOHE STRASSE	HILL	PV9543	6836	49°06'	11°40'
HOHE STRASSE	ROAD	MA2744	5913	50°03'	7°59'	HOHE STRASSE	ROAD	PC0113	4428	51°33'	10°28'
HOHE STRASSE	ROAD	NC9716	4428	51°35'	10°24'	HOHE STRASSE	SOLE	PC0419	4329	51°37'	10°30'
HOHE STRASSE	ROAD	MA9729	6019	49°55'	8°58'	HOHE STRASSE	FRST	M85573	4716	51°12'	8°22'
HOHE STRASSE	ROAD	MA9428	6019	49°54'	8°55'	HOHE STRASSE	AN	LD7522	3409	52°32'	7°10'
HOHE STRASSE	ROAD	MA9328	6019	49°54'	8°54'	HOHE STRASSE	ROAD	MA6805	6317	49°42'	8°34'
HOHE STRASSE	ROAD	MA9027	6019	49°54'	8°52'	HOHE STRASSE	CLIF	NU9081	7427	48°34'	10°13'
HOHE STRASSE	ST	MA8632	6018	49°56'	8°49'	HOHE STRASSE	AN	NA2265	5721	50°14'	9°19'
HOHE STRASSE	ROAD	NV3792	6423	49°35'	9°31'	HOHE STRASSE	AN	U01043	6840	49°07'	12°24'
HOHE STRASSE	ROAD	NV4688	6423	49°33'	9°38'	HOHE STRASSE	HILL	ME2422	2513	53°26'	7°52'
HOHE STRASSE	ROAD	NV3786	6423	49°31'	9°31'	HOHE STRASSE	AN	NU1290	7321	48°40'	9°10'
HOHE STRASSE	ROAD	NV4585	6423	49°31'	9°37'	HOHE STRASSE	MT	MV7782	6518	49°29'	8°41'
HOHE STRASSE	ROAD	NV3985	6423	49°31'	9°32'	HOHE STRASSE	MT	PA1244	5929	50°02'	10°34'
HOHE STRASSE	ROAD	NV2274	6521	49°25'	9°18'	HOHE STRASSE	CLIF	PT5271	8432	47°34'	11°01'
HOHE STRASSE	ROAD	MU4736	7815	48°10'	8°17'	HOHE STRASSE	MT	PC1441	4129	51°48'	10°39'
HOHE STRASSE	ROAD	NV1957	6721	49°16'	9°16'	HOHE STRASSE	RDGE	MV5505	7216	48°48'	8°23'
HOHE STRASSE	ROAD	QV1406	7237	48°46'	11°55'	HOHE STRASSE	FRST	MC0948	4112	51°52'	7°41'
HOHE STRASSE	ROAD	MV8339	6818	49°06'	8°46'	HOHE STRASSE	FRST	MA6339	5916	50°00'	8°29'
HOHE STRASSE	ROAD	NV4465	6623	49°20'	9°37'	HOHE STRASSE	HILL	TR9858	5839	50°08'	12°10'
HOHE STRASSE	ROAD	NV3963	6623	49°19'	9°32'	HOHE STRASSE	FRST	N87535	5126	50°52'	10°04'
HOHE STRASSE	ROAD	UR0638	6039	49°58'	12°17'	HOHE STRASSE	FRST	PA8079	5635	50°20'	11°32'
HOHE STRASSE	ROAD	MV8282	6518	49°29'	8°45'	HOHE STRASSE	FRST	PA8439	6035	49°58'	11°34'
HOHE STRASSE	ROAD	MV8078	6518	49°27'	8°43'	HOHE STRASSE	MT	MC6400	4516	51°27'	8°29'
HOHE STRASSE	ROAD	MV8076	6518	49°26'	8°43'	HOHE STRASSE	FRST	NA5328	6024	49°54'	9°44'

NAME	DESIGNATION	GRID REF.	SHEET NO.	LAT.	LONG.	NAME	DESIGNATION	GRID REF.	SHEET NO.	LAT.	LONG.
HOHE WART	MT	NA6709	6225	49°44'	9°56'	HOHEACKER 5CHN.	ROAD	MA8631	6018	49°56'	8°49'
HOHE WART	AN	UQ1246	6840	49°08'	12°25'	HOHEBACH	POPL	NV5368	6624	49°22'	9°44'
HOHE WART	MT	PA6970	5734	50°15'	11°22'	HOHEBACH	STRM	NV5466	6624	49°21'	9°44'
HOHE WART B.	HILL	MB8102	5418	50°34'	8°44'	HOHEBAHN	RDGE	NA3839	5923	50°00'	9°32'
HOHE WARTE	MT	NA4147	5923	50°04'	9°34'	HOHEBAHN	FRST	NA4131	6023	49°56'	9°34'
HOHE WARTE	MT	MB5314	5316	50°41'	8°20'	HOHEBAHNWEG	ROAD	MU5166	7516	48°27'	8°20'
HOHE WARTE	MT	MB8047	5018	50°58'	8°43'	HOHEBALZ	FRST	NB3025	5222	50°46'	9°26'
HOHE WARTE	HILL	NC5159	4024	51°05'	9°44'	HOHEBALZ	FRST	NB3631	5123	50°50'	9°31'
HOHE WARTE	MT	MC9049	4119	51°05'	8°51'	HOHEBANN	FRST	NU1829	7821	48°07'	9°14'
HOHE WARTE	MT	NC8718	4327	51°36'	10°16'	HOHEBANNSTEIN	ROCK	MU0810	8012	47°56'	7°46'
HOHE WARTE	BLDG	NC4273	3823	52°06'	9°37'	HOHEBARG	FARM	ME1132	2412	53°32'	7°40'
HOHE WARTE	FRST	MB5213	5315	50°40'	8°19'	HOHEBAUM	MDW	MU6069	7516	48°28'	8°28'
HOHE WARTE	MT	LA6279	5608	50°21'	7°04'	HOHEBAUM	MT	NB2936	5122	50°52'	9°25'
HOHE WARTE	FRST	NC4916	4424	51°36'	9°43'	HOHEBECK	FARM	L84983	4707	51°17'	6°50'
HOHE WARTE	MT	NC0853	4020	51°56'	9°07'	HOHEBEER	FARM	LEB134	2409	53°32'	7°12'
HOHE WARTE	ROGE	NC4626	4324	51°41'	9°40'	HOHEBERG	FRST	NA0685	5520	50°25'	9°05'
HOHE WARTE	MT	MU6291	7316	48°40'	8°29'	HOHEBERG	AN	MA2627	6113	49°53'	7°58'
HOHE WARTE	MT	L89248	5010	50°58'	7°28'	HOHEBERG	MT	NB6786	4625	51°19'	9°58'
HOHE WARTE	MT	LA5587	5507	50°25'	6°58'	HOHEBERG	AN	NV5484	6424	49°30'	9°45'
HOHE WARTE	FRST	MV1796	6313	49°37'	7°51'	HOHEBERG	HILL	PV2228	7030	49°00'	10°40'
HOHE WARTE	AN	MA5800	6316	49°39'	8°25'	HOHEBERG	AN	NV0060	6720	49°18'	9°00'
HOHE WARTE	AN	NV4172	6523	49°24'	9°34'	HOHEBERG	HILL	PA5023	6132	49°50'	11°05'
HOHE WARTE	AN	MV6927	7017	49°00'	8°35'	HOHEBERG	FRST	NA2307	6221	49°43'	9°19'
HOHE WARTE	AN	LV9079	6510	49°27'	7°29'	HOHEBERG	AN	NA4306	6223	49°42'	9°36'
HOHE WARTE	FRST	NV8100	7226	48°45'	10°06'	HOHEBERG	FRST	MU5304	8116	47°53'	8°22'
HOHE WARTE	MT	NU2471	7522	48°29'	9°19'	HOHEBERG	HILL	MB9505	5319	50°36'	8°56'
HOHE WARTE	HILL	NU2471	7521	48°29'	9°19'	HOHEBERG	HILL	MA4928	6015	49°54'	8°17'
HOHE WARTE	MT	NC3389	3722	52°15'	9°29'	HOHEBERG	FRST	MT2481	8313	47°41'	7°59'
HOHE WARTE	MT	NV0905	7120	48°48'	9°07'	HOHEBERG	AN	NV0061	6620	49°18'	9°00'
HOHE WARTE /HOHE WEIDE/	MT	MV9882	6519	49°29'	8°58'	HOHEBERG	AN	MV9357	6719	49°16'	8°54'
HOHE WEOEL	HILL	NE3040	2322	53°36'	9°27'	HOHEBERG	HILL	MA9747	5419	50°31'	8°58'
HOHE WEG	ROAD	NV7590	6417	49°34'	8°39'	HOHEBERGERFELD	AN	MA6576	5617	50°20'	8°31'
HOHE WEG	ROAD	MA7824	6118	49°52'	8°41'	HOHEBIER	FARM	ME1737	2412	53°34'	7°45'
HOHE WEG /RÖMERSTRASSE/	ROAD	MV6983	6417	49°30'	8°34'	HOHEBIRKE	FRST	NV2986	6422	49°32'	9°24'
HOHE WEIDEN	AN	PV4589	6432	49°32'	11°00'	HOHEBREITE	FRST	LC9903	4511	51°28'	7°33'
HOHE WIESE	MDW	NB1738	5121	50°54'	9°14'	HOHEBRÜCKE	FARM	ME8854	2218	53°44'	8°49'
HOHE WIESE	MDW	NU2381	7421	48°35'	9°19'	HOHEBUCH	EST	NV4851	6723	49°13'	9°40'
HOHE WIESEN	MDW	NV2100	7221	48°45'	9°17'	HOHEBUCH	FARM	NV4751	6723	49°13'	9°39'
HOHE WIESEN	MDW	MD3756	3114	52°05'	8°04'	HOHEBURG	FRST	MA7473	5617	50°18'	8°38'
HOHE WINDLÖCHER	GRGE	UN3375	8342	47°36'	12°47'	HOHEBURG	FRST	MA7473	5617	50°18'	8°38'
HOHE WIRRE	AN	NV7306	7126	48°48'	9°59'	HOHEBUSCH	FRST	MV7991	6418	49°34'	8°43'
HOHE WORT	AN	NC7852	4026	51°55'	10°08'	HOHECK	FRST	MA3150	5814	50°06'	8°02'
HOHE WÜRZEL	MT	PV8799	6335	49°37'	11°35'	HOHECK	FRST	MU5547	7216	48°43'	8°23'
HOHE WURZEL	MT	LA4508	6207	49°42'	6°51'	HOHECK	AN	MT3387	8214	47°44'	8°07'
HOHE WURZEL	FRST	PC1531	4230	51°43'	10°40'	HOHECKLE	FRST	MU4569	7515	48°28'	8°16'
HOHE WURZEL	MT	NB4331	5123	50°50'	9°37'	HOHEDEICH	POPL	NE7322	2526	53°26'	10°06'
HOHE WURZEL	MT	MA3851	5814	50°06'	8°08'	HOHEEICHE	EST	NC3239	4122	51°48'	9°28'
HOHE ZEIDELWEIDE	FRST	QA1329	6137	49°52'	11°58'	HOHEEICHE	FRST	MA6069	5716	50°16'	8°26'
HOHE ZELG	AN	MT6383	8317	47°42'	8°31'	HOHEEMDEN	FARM	LE9214	2610	53°22'	7°23'
HOHE ZELL	FRST	QA0270	5737	50°15'	11°50'	HOHEESCHNE	POPL	ME2526	2513	53°29'	7°52'
HOHE ZELL	AN	U01351	6840	49°11'	12°26'	HOHEFEHN	FARM	MD3445	3214	52°45'	8°01'
HOHE ZINKEN	MT	MT2592	8214	47°47'	8°00'	HOHEFELO	AN	LC1121	4303	51°36'	6°16'
HOHE ZINKEN	MT	MT2593	8213	47°47'	8°00'	HOHEFELO	FRST	NC1538	4221	51°48'	9°13'
HOHE ZINNE	HILL	NA5206	6224	49°42'	9°43'	HOHEFELO	AN	ME1328	2512	53°30'	7°41'
HOHE-B.	MT	MA6577	5617	50°21'	8°31'	HOHEFELO	AN	NC6430	4225	51°43'	9°56'
HOHE-B.	HILL	MA6380	5616	50°22'	8°29'	HOHEFELO	AN	MV7994	6318	49°36'	8°43'
HOHE-B.	MT	MB8738	5018	50°54'	8°49'	HOHEFELO	POPL	NA4407	6223	49°43'	9°37'
HOHE-B.	MT	MB5931	5116	50°50'	8°25'	HOHEFELO	AN	MV6534	6917	49°03'	8°31'
HOHE-B.	HILL	NB4160	4923	51°05'	9°35'	HOHEFELO	POPL	MD2677	2913	53°02'	7°54'
HOHE-B.	HILL	NC6020	4325	51°38'	9°52'	HOHEFELDER	FRST	NA4402	6323	49°40'	9°37'
HOHE-B.	MT	NC8841	4127	51°49'	10°17'	HOHEFELDER	AN	NA4110	6223	49°44'	9°34'
HOHE-B.	MT	LA1795	5504	50°29'	6°25'	HOHEFELDSKAPPE	VAL	NC9826	4328	51°41'	10°25'
HOHE-B.	MT	NA1228	6021	49°54'	9°10'	HOHEFELS	AN	PV7778	6534	49°26'	11°26'
HOHE-B.	MT	MB6444	5016	50°57'	8°29'	HOHEFICHTE	FARM	PV1556	6729	49°15'	10°35'
HOHE-B.	DTCH	ND5248	3224	52°47'	9°46'	HOHEFÖHREN	FRST	MT1372	8413	47°36'	7°50'
HOHE-B.	STRM	ND4744	3224	52°45'	9°42'	HOHEFÖRST	MT	MA5981	5616	50°23'	8°25'
HOHE-B.	STRM	ND5352	3124	52°49'	9°47'	HOHEFÖRST	FRST	MV6934	6917	49°03'	8°35'
HOHE-B.	MT	LC9156	4010	51°57'	7°25'	HOHEFUHR	FRST	MA3055	5814	50°09'	8°01'
HOHE-B.	MT	NB1667	4821	51°09'	9°14'	HOHEFUHREN	FRST	NT1496	8121	47°49'	9°11'
HOHE-B.	MT	NA1654	5821	50°08'	9°13'	HOHEFURT	FRST	TR9861	5839	50°10'	12°10'
HOHE-BÜHL	MT	MV2783	6513	49°30'	7°59'	HOHEGARS	FARM	NA6188	5525	50°26'	9°52'
HOHE-KPF.	MT	MB6151	4916	51°00'	8°26'	HOHEGASS	ROAD	MV3811	7114	48°51'	8°10'
HOHE-LIED	MT	MB5699	4516	51°26'	8°22'	HOHEGASSE	AN	QA1145	5937	50°01'	11°57'
HOHE-LOHE	MT	MB3558	4914	51°04'	8°04'	HOHEGASTE	POPL	LE9401	2710	53°15'	7°25'
HOHE-M.	HILL	L87457	4909	51°03'	7°12'	HOHEGEISS	POPL	PC1525	4330	51°40'	10°40'
HOHE-MARK	FRST	MA6563	5717	50°13'	8°31'	HOHEGEISS	POPL	PC1524	4329	51°39'	10°40'
HOHE-ROOT	MT	NC5826	4325	51°41'	9°50'	HOHEGEISS-B.	MT	PC1424	4329	51°39'	10°39'
HOHE-STURZ-KLINGE	GRGE	NV4115	7123	48°53'	9°34'	HOHEGERT	AN	NU8327	7926	48°05'	10°07'
HOHEÄCKER	AN	NV5941	6824	49°07'	9°49'	HOHEGERT	AN	NU9354	7619	48°20'	8°55'
HOHEÄCKER	AN	MU6080	7416	48°34'	8°28'	HOHEGERT	FRST	NU5756	7624	48°21'	9°46'
HOHEÄCKER	AN	NV1180	6520	49°28'	9°09'	HOHEGERTEN	AN	MU5301	8116	47°52'	8°22'
HOHEÄCKER	AN	MU6170	7516	48°29'	8°28'	HOHEGING	AN	MD4060	3114	52°53'	8°07'
HOHEÄCKER	AN	NV3454	6722	49°14'	9°28'	HOHEGING	AN	MO4062	3014	52°54'	8°07'
HOHEÄCKER	AN	NV5478	6524	49°27'	9°44'	HOHEGRAS	MT	NB2484	4622	51°18'	9°20'

NAME	DESIGNATION	GRID REF.	SHEET NO.	LAT.	LONG.	NAME	DESIGNATION	GRID REF.	SHEET NO.	LAT.	LONG.
HOHEGRETHE	MINE	M80424	5211	50°46'	7°38'	HOHELUCHT	POPL	ME4513	2615	53°22'	8°10'
HOHEHAARDT	MT	M82973	4713	51°12'	7°59'	HOHELÜCHTE	SLP	NC3744	4123	51°51'	9°32'
HOHEMAGEN	MT	NC7356	4026	51°57'	10°04'	HOHELUFT	EST	NF5749	1425	54°35'	9°53'
HOHEHAJ	SCRIB	NC7938	4226	51°47'	10°09'	HOHELUFT	SO	NE6438	2425	53°35'	9°58'
HOHEHAJO	POPL	OA0149	5936	50°04'	11°49'	HOHELUFT	FARM	NE9346	2328	53°39'	10°25'
HOHEHAJDE	FRST	NV0593	6420	49°35'	9°04'	HOHELUFT	FARM	NE9041	2328	53°37'	10°22'
HOHEHALOE	AN	NV5214	7124	48°53'	9°43'	HOHELUFT	POPL	NF3845	1423	54°33'	9°35'
HOHEHAN	FARM	ME0433	2411	53°32'	7°33'	HOHELUFT	FARM	NF5554	1325	54°38'	9°51'
HOHEHARDT	MT	M88644	5018	50°57'	8°48'	HOHELUFT	FARM	NF4943	1424	54°32'	9°46'
HOHEHARZ	MT	PC1322	4329	51°38'	10°38'	HOHEMARK	FRST	M88315	5318	50°41'	8°46'
HOHEHAUKWALD	FRST	NA3296	5422	50°31'	9°27'	HOHEMARK	FRST	LC6837	4208	51°46'	7°05'
HOHEHAUS	POPL	NC1841	4121	51°49'	9°16'	HOHEMARKENBUSCH	FRST	LC7136	4208	51°46'	7°08'
HOHEHÄUSER	FARM	TR8767	5738	50°13'	12°01'	HOHEMEY	FARM	ME3025	2513	53°28'	7°57'
HOHEHÄUSER	POPL	MU2642	7714	48°14'	8°00'	HOHEMOOR	POPL	ME2821	2513	53°26'	7°55'
HOHEHÄUSER MÜHLE	MILL	NC1941	4121	51°49'	9°17'	HOHEMOURZBERG	HILL	PV1991	6429	49°34'	10°39'
HOHEHEIDE	POPL	MD4991	2815	53°10'	8°14'	HOHEMÜHLE	BLDG	PA2631	6030	49°55'	10°46'
HOHEHELL	MT	M85418	5216	50°43'	8°21'	HOHEMÜHLE	MILL	PA0438	6028	49°59'	10°27'
HOHEHOLZ	FRST	PE0241	2329	53°36'	10°32'	HOHEMÜTTLEN	MT	MT2187	8213	47°44'	7°57'
HOHEHOLZ	FRST	PD1101	3629	52°21'	10°38'	HÖHEN	POPL	PT1578	8329	47°39'	10°32'
HOHEHOLZ	FARM	L85891	4607	51°21'	6°58'	HÖHEN	POPL	NE4235	2423	53°34'	9°38'
HOHEHOLZ	FRST	MA5667	5716	50°15'	8°23'	HÖHEN	AN	MV4511	7115	48°51'	8°15'
HOHEHOLZ	FRST	PD3982	2932	53°04'	11°05'	HÖHEN	AN	MO9123	7919	48°04'	8°53'
HOHEHÖLZER	FRST	MA3859	5814	50°11'	8°08'	HÖHEN	FRST	MU6202	8116	47°52'	8°29'
HOHEHÖRN	FARM	ME2338	2413	53°35'	7°50'	HÖHEN	AN	MU6308	8017	47°55'	8°30'
HOHEHORST	MRSH	NA1392	5521	50°29'	9°11'	HÖHEN	AN	MT5869	8416	47°34'	8°26'
HOHEHORST	HILL	ME2426	2513	53°29'	7°52'	HÖHEN	FRST	NA7981	5626	50°22'	10°07'
HOHEHORST	FRST	NE9532	2428	53°32'	10°26'	HOHEN ANWANDER	AN	MO0235	7812	48°10'	7°41'
HOHEHORST	FARM	ME2931	2413	53°31'	7°56'	HOHEN AUE	AN	MA5430	6016	49°55'	8°22'
HOHEHORST	FARM	NE9348	2328	53°40'	10°25'	HOHEN AUE	EST	MA5429	6016	49°55'	8°22'
HOHEHORST	AN	ND1837	3321	52°41'	9°16'	HOHEN B.	HILL	NF6520	1626	54°19'	10°00'
HOHEHORST	FARM	MD7596	2717	53°13'	8°38'	HOHEN BACH	STRM	PV6670	6633	49°22'	11°17'
HOHEHÜGEL SCHN.	ROAD	MA6241	5916	50°01'	8°28'	HOHEN BERG	AN	NA9301	6327	49°39'	10°17'
HÖHEICHE	AN	NV5437	6924	49°05'	9°44'	HOHEN BERG	RDGE	MA4126	6115	49°53'	8°11'
HOHEICHEN	FRST	NU2206	8021	47°54'	9°17'	HOHEN BORGHORST	HILL	NF6332	1525	54°26'	9°58'
HOHEIM	POPL	NA8609	6227	49°44'	10°11'	HOHEN BÜHL	SLP	PV7467	6634	49°20'	11°24'
HOHEIMERGER WEIMER	POND	PA3715	6231	49°46'	10°54'	HOHEN EHREN	HILL	NC5600	4524	51°27'	9°49'
HÖHEINÖD	POPL	LV9860	6711	49°17'	7°36'	HOHEN FORSTER	FARM	LB3297	4505	51°24'	6°35'
HÖHEISCHWEILER	POPL	LV9454	6711	49°14'	7°32'	HOHEN HOF	FARM	LC3508	4405	51°30'	6°37'
HOHEIT-M.	MILL	PC1253	4029	51°55'	10°38'	HOHEN KAPF	MT	MT8882	8327	47°41'	10°10'
HOHEITSSÄULEN	MONU	NA5807	6224	49°43'	9°48'	HOHEN KREUZ	AN	MT1567	8413	47°33'	7°52'
HOHEJOHLS	POPL	ME2623	2513	53°27'	7°53'	HOHEN MALBERG	FARM	LC3928	4306	51°41'	6°40'
HOHEKADRICH	FRST	MA1847	5913	50°04'	7°51'	HOHEN PLANCKEN	POPL	LB9171	4810	51°11'	7°26'
HOHEKAMP	FRST	NC6269	3925	52°04'	9°54'	HOHEN RADE	HILL	M88584	4618	51°18'	8°47'
HOHEKEHL	MT	NC9548	4128	51°52'	10°23'	HOHEN RAIN	AN	NV4375	6523	49°26'	9°35'
HOHEKOPF	FRST	MU4984	7315	48°36'	8°19'	HOHEN TEUFEN	RUIN	MT6867	8417	47°33'	8°34'
HOHEKOPPE	MT	M85724	5216	50°46'	8°23'	HOHEN WEG	ROAD	MA5534	6016	49°57'	8°22'
HOHEKPF.	FRST	N85577	4724	51°14'	9°47'	HÖHEN-B.	HILL	PU7808	8034	47°54'	11°23'
HOHELA I	MT	MA5967	5716	50°15'	8°26'	HÖHEN-B.	MT	LA1983	5604	50°22'	6°27'
HOHELA I	HILL	MA4162	5715	50°12'	8°10'	HÖHEN-B.	MT	LA3178	5605	50°20'	6°37'
HOHELA I	MT	MA3071	5714	50°17'	8°01'	HÖHEN-B.	MT	NA4332	6023	49°56'	9°20'
HOHELA I	FRST	MA3566	5714	50°15'	8°05'	HÖHEN-B.	HILL	PT7086	8233	47°42'	11°16'
HOHELASS	MT	PA8061	5835	50°10'	11°31'	HÖHEN-B.	HILL	PF0111	1729	54°14'	10°33'
HOHELAY	MT	LA6048	5908	50°04'	7°02'	HÖHEN-B.	HILL	NF6514	1726	54°16'	10°00'
HOHELAY	FRST	MA3458	5814	50°10'	8°05'	HÖHEN-B.	HILL	PU9875	7436	48°30'	11°41'
HÖHELE	AN	MV9436	6919	49°05'	8°55'	HÖHEN-B.	MT	NA4332	6023	49°56'	9°36'
HOHELE I	MT	MA1674	5612	50°19'	7°49'	HÖHEN-B.	MT	NA5029	6024	49°55'	9°42'
HOHELE I	MT	MA4561	5715	50°12'	8°14'	HÖHEN-B.	HILL	M84815	5315	50°41'	8°16'
HOHELE I	HILL	MA0366	5711	50°14'	7°38'	HÖHEN-B.	MT	LA3876	5606	50°19'	6°43'
HOHELE IDE	SLP	NA3249	5922	50°05'	9°27'	HÖHEN-B.	HILL	LB6809	5308	50°37'	7°08'
HOHELE IT	MT	NA5949	5925	50°05'	9°49'	HÖHEN-B.	HILL	PU6728	7933	48°05'	11°14'
HOHELE ITE	SLP	PA7219	6134	49°48'	11°23'	HÖHEN-B.	HILL	NE9338	2428	53°35'	10°24'
HOHELE ITE	MT	NA4266	5723	50°15'	9°35'	HÖHEN-B.	HILL	PU5132	7832	48°07'	11°02'
HOHELE ITE	SLP	PA3266	5731	50°14'	10°51'	HÖHEN-B.	MT	PV2750	6714	49°12'	8°00'
HOHELEUCHTE	MT	NC8552	4027	51°55'	10°14'	HÖHEN-B.	HILL	N88789	4627	51°21'	10°15'
HOHELEUCHTE	FARM	NF6817	1726	54°18'	10°02'	HÖHEN-B.	MT	M86276	4716	51°14'	8°28'
HOHELEUCHTE	POPL	PE1656	2230	53°44'	10°46'	HÖHEN-B.	MT	NA4806	6224	49°42'	9°40'
HOHELEY	MT	M85542	5016	50°56'	8°22'	HÖHEN-B.	HILL	NA5605	6224	49°42'	9°47'
HOHELEYE	POPL	M86166	4816	51°09'	8°26'	HÖHEN-B.	HILL	U07903	7246	48°46'	13°21'
HOHELEOD	POPL	MD6482	2916	53°05'	8°28'	HÖHEN-B.	MT	UQ7901	7246	48°45'	13°21'
HOHELEOD	FRST	PE1478	2030	53°56'	10°44'	HÖHEN-B.	MT	TQ9489	6438	49°31'	12°09'
HOHELEIET	POPL	ME2810	2613	53°20'	7°55'	HÖHEN-B.	MT	LB9746	5011	50°57'	7°32'
HOHELEIETH	FARM	NF8822	1628	54°20'	10°21'	HÖHEN-B.	MT	NA0727	6120	49°54'	9°06'
HOHELEIETH	FARM	NF8902	1828	54°09'	10°22'	HÖHEN-B.	MT	TN9999	8139	47°49'	12°19'
HOHELEIETH	FARM	PF2304	1831	54°10'	10°53'	HÖHEN-B.	MT	UP0004	8140	47°51'	12°20'
HOHELEIETH	FRST	N87354	4926	51°02'	10°02'	HÖHEN-B.	HILL	LB1812	5304	50°38'	6°26'
HOHELEINDE	FRST	NA1184	5520	50°24'	9°09'	HÖHEN-B.	STRM	LB1812	5304	50°38'	6°26'
HOHELEIST	MT	LV9941	6811	49°07'	7°37'	HÖHEN-B.	HILL	NE6893	1926	54°05'	10°02'
HOHELEIST WALD	BLDG	LV9941	6811	49°07'	7°37'	HÖHEN-B.	HILL	QV0312	7136	48°50'	11°46'
HOHELOH	MT	MC9005	4519	51°30'	8°52'	HÖHEN-B.	MT	UQ9702	7247	48°46'	13°36'
HOHELOME	FRST	UQ0888	6440	49°31'	12°21'	HÖHEN-B.	HILL	LA0688	5503	50°25'	6°16'
HOHELOME	AN	UQ0922	7040	48°55'	12°23'	HÖHEN-B.	HILL	NA6656	5825	50°09'	9°55'
HOHELÜCHT	FRST	NF7411	1726	54°14'	10°08'	HÖHEN-B.	MT	NA8979	5627	50°21'	10°15'
HOHELUCHT	FARM	ME2220	2513	53°25'	7°50'	HÖHEN-B.	MT	PA2070	5730	50°16'	10°41'
HOHELUCHT	FARM	MD6383	2816	53°06'	8°27'	HOHEN-BERG	MT	PAB046	5935	50°02'	11°31'

NAME	DESIGNATION	GR 10 REF.	SHEET NO.	LAT.	LONG.	NAME	DESIGNATION	GR 10 REF.	SHEET NO.	LAT.	LONG.
HÖHEN-BÜHL	FRST	NA1141	5920	50°01'	9°09'	HÖHENBERG	HILL	PU1732	7829	48°08'	10°34'
HÖHEN-GR.	DTCH	PT3872	8431	47°35'	10°50'	HÖHENBERG	HILL	PT9194	8235	47°46'	11°33'
HÖHEN-H.	FRST	PA7409	6234	49°42'	11°25'	HÖHENBERG	HILL	NT4873	8323	47°36'	9°38'
HÖHEN-HENGSTENBERG	POPL	M80863	4812	51°07'	7°41'	HÖHENBERG	MT	UQ1736	6940	49°03'	12°29'
HÖHEN-SCHÄFTLARN	POPL	PU8318	8034	47°59'	11°27'	HÖHENBERG	FARM	UQ0935	6940	49°02'	12°23'
HÖHEN-SCHROFEN	SLP	MU5246	7716	48°16'	8°21'	HÖHENBERG	POPL	UP4472	7543	48°29'	12°53'
HÖHEN-STÖFFEL	MT	M87037	5117	50°53'	8°34'	HÖHENBERG	FARM	UP3774	7542	48°30'	12°47'
HÖHEN-TAL	VAL	NA5526	6124	49°53'	9°46'	HÖHENBERG	MT	PU1445	7729	48°15'	10°32'
HÖHENACKEN	MT	NC2580	3822	52°10'	9°22'	HÖHENBERG	POPL	UN0097	8239	47°48'	12°20'
HÖHENÄCKER	AN	NV6516	7125	48°54'	9°53'	HÖHENBERG	FARM	UP0070	7539	48°27'	12°17'
HÖHENÄCKER	FRST	NV3704	7223	48°47'	9°30'	HÖHENBERG	AN	NV3666	6623	49°21'	9°30'
HÖHENÄCKER	POPL	NU2199	7221	48°45'	9°17'	HÖHENBERG	POPL	NV6046	6824	49°10'	9°49'
HÖHENÄCKER	AN	NV5317	7024	48°54'	9°43'	HÖHENBERG	POPL	TQ9417	7139	48°52'	12°11'
HÖHENÄCKER	AN	MA0404	6312	49°41'	7°40'	HÖHENBERG	HILL	PV4271	6631	49°22'	10°58'
HÖHENÄCKER	AN	MU9913	8019	47°58'	8°59'	HÖHENBERG	HILL	NV9571	6627	49°23'	10°19'
HÖHENÄCKER	POPL	NV3243	6822	49°08'	9°26'	HÖHENBERG	FRST	NV4772	6523	49°24'	9°39'
HÖHENÄCKER	AN	MV7918	7018	48°55'	8°43'	HÖHENBERG	POPL	TP8248	7738	48°15'	12°04'
HÖHENÄCKER	POPL	NV2312	7121	48°52'	9°19'	HÖHENBERG	POPL	UP6296	7244	48°42'	13°07'
HÖHENADEL	FRST	MV7898	6318	49°38'	8°42'	HÖHENBERG	AN	NU6499	7225	48°44'	9°52'
HÖHENAL THEIM	POPL	PV1204	7229	48°47'	10°31'	HÖHENBERG	POPL	NV7628	6926	49°00'	10°02'
HÖHENART	FRST	NA9463	5727	50°13'	10°19'	HÖHENBERG	MT	NV7628	6926	49°00'	10°02'
HÖHENARTEN	AN	NV3061	6622	49°18'	9°25'	HÖHENBERG	FARM	UP0186	7439	48°36'	12°18'
HÖHENASCH	FARM	NC1067	3920	52°03'	9°09'	HÖHENBERG	AN	NV2849	6822	49°12'	9°23'
HÖHENASCHAU	POPL	TN9993	8239	47°45'	12°19'	HÖHENBERG	FARM	TP9247	7739	48°14'	12°12'
HÖHENÄSE	AN	NC1170	3921	52°05'	9°10'	HÖHENBERG	FARM	NO6419	3425	52°31'	9°56'
HÖHENASPE	POPL	NE3482	2023	53°59'	9°31'	HÖHENBERG	SLP	NV6677	6525	49°26'	9°55'
HÖHENASPEN	AN	N82515	5322	50°41'	9°21'	HÖHENBERG	MT	NV6774	6525	49°25'	9°55'
HÖHENASPEN	SLP	NU1706	8021	47°54'	9°14'	HÖHENBERG	POPL	PV1055	6729	49°14'	10°31'
HÖHENASPERG	BLDG	NV1017	7020	48°54'	9°08'	HÖHENBERG	POPL	PV8160	6734	49°16'	11°29'
HÖHENASSEL	POPL	NC8377	3827	52°08'	10°13'	HÖHENBERG	MT	PV9356	6735	49°14'	11°39'
HÖHENASSELER HOLZ	FRST	NC8276	3827	52°08'	10°12'	HÖHENBERG	MT	UO6627	7045	48°59'	13°10'
HÖHENAU	MOW	PT9682	8335	47°40'	11°37'	HÖHENBERG	FRST	MA9478	5619	50°21'	8°55'
HÖHENAU	POPL	UQ8912	7146	48°51'	13°29'	HÖHENBERG	FRST	MA9378	5619	50°21'	8°54'
HÖHENAU	FARM	UP7476	7445	48°31'	13°17'	HÖHENBERG	RUIN	MU8235	7818	48°10'	8°46'
HÖHENAU	FARM	UN4779	8343	47°39'	12°58'	HÖHENBERG	AN	MU7928	7818	48°06'	8°43'
HÖHENAU	POPL	PV0572	6628	49°23'	10°27'	HÖHENBERG	AN	MV9734	6919	49°03'	8°58'
HÖHENAU	POPL	NV4748	6823	49°11'	9°38'	HÖHENBERG	POPL	MU3068	7514	48°28'	8°03'
HÖHENAU	AN	UP1354	7640	48°19'	12°29'	HÖHENBERG	HILL	UP1605	8141	47°52'	12°32'
HÖHENAU	FARM	NF4175	1123	54°49'	9°38'	HÖHENBERG	POPL	QA0110	6236	49°42'	11°47'
HÖHENAU	FRST	UQ4127	7042	48°58'	12°50'	HÖHENBERG	AN	M89921	5219	50°44'	8°59'
HÖHENAU-GR.	DTCH	PT9681	8335	47°39'	11°37'	HÖHENBERG	FARM	NE8086	1927	54°01'	10°13'
HÖHENAU-W.	MOW	UQ7422	7045	48°56'	13°17'	HÖHENBERG	HILL	QV1514	7137	48°50'	11°56'
HÖHENAUFER GRUND	VAL	PV8315	7135	48°52'	11°30'	HÖHENBERG	MT	PV2708	7130	48°49'	10°44'
HÖHENAUWALO	FRST	PV0782	6528	49°29'	10°29'	HÖHENBERG	POPL	NV9710	7127	48°50'	10°19'
HÖHENAUVERBERGEN	POPL	N02059	3121	52°53'	9°18'	HÖHENBERG	FARM	NV8608	7127	48°49'	10°10'
HÖHENB'G.	FARM	TP7825	7938	48°02'	12°01'	HÖHENBERG	POPL	UO9701	7247	48°45'	13°36'
HÖHENBACHER W.	FRST	MV0499	6312	49°38'	7°40'	HÖHENBERG	POPL	PA8964	5735	50°12'	11°39'
HÖHENBACHERN	POPL	PU9964	7536	48°24'	11°41'	HÖHENBERG	POPL	UQ4125	7042	48°57'	12°50'
HÖHENBACHERN	POPL	PU9964	7636	48°24'	11°41'	HÖHENBERG	MT	MV9013	7119	48°52'	8°52'
HÖHENBACHTAL	VAL	L81909	5304	50°36'	6°26'	HÖHENBERG	POPL	NV6524	7025	48°58'	9°53'
HÖHENBADEN /ALTES SCHLOSS/	RUIN	MV4403	7215	48°47'	8°14'	HÖHENBERG	FRST	NV4526	7023	48°59'	9°37'
HÖHENBAUER	FARM	NU9005	8127	47°53'	10°12'	HÖHENBERG	POPL	UQ4322	7043	48°56'	12°52'
HÖHENBAUM	AN	NV3387	6422	49°32'	9°28'	HÖHENBERG	MT	UQ4321	7043	48°55'	12°52'
HÖHENBER	FARM	ME4416	2614	53°23'	8°10'	HÖHENBERG	FARM	NF4917	1724	54°18'	9°45'
HÖHENBERCHA	POPL	PU9063	7635	48°23'	11°34'	HÖHENBERG A.D.E.	POPL	UR0153	5939	50°06'	12°13'
HÖHENBERG	HILL	PT6678	8333	47°38'	11°13'	HÖHENBERG A.D.EGER	POPL	UR0053	5839	50°06'	12°12'
HÖHENBERG	EST	NV8444	6826	49°09'	10°09'	HÖHENBERG-GR.	GRGE	UQ9701	7247	48°45'	13°36'
HÖHENBERG	MT	P1484	8229	47°42'	10°31'	HÖHENBERGE	POPL	ME4416	2615	53°23'	8°10'
HÖHENBERG	MT	PV4934	6932	49°02'	11°02'	HÖHENBERGEL	AN	PV5836	7832	48°09'	11°07'
HÖHENBERG	POPL	PV9238	6935	49°04'	11°38'	HÖHENBERGEN	FARM	NE8159	2227	53°46'	10°14'
HÖHENBERG	POPL	UQ1736	6941	49°03'	12°29'	HÖHENBERGER H.	HILL	TR9856	5839	50°07'	12°10'
HÖHENBERG	FARM	TP9375	7439	48°30'	12°12'	HÖHENBERGER HÜGEL	HILL	PU6600	8133	47°50'	11°13'
HÖHENBERG	HILL	QU1519	8037	47°59'	11°53'	HÖHENBERGER SCHLAG	FRST	NV8344	6826	49°09'	10°08'
HÖHENBERG	HILL	QU2018	8037	47°59'	11°57'	HÖHENBERGHAM	POPL	UP3416	8042	47°58'	12°47'
HÖHENBERG	HILL	PU6116	8032	47°59'	11°10'	HÖHENBGR.LINDE	MONU	PV4934	6932	49°02'	11°02'
HÖHENBERG	AN	NV6531	6925	49°02'	9°53'	HÖHENBICHEL	HILL	UQ0524	7040	48°56'	12°20'
HÖHENBERG	POPL	VF0577	7448	48°32'	13°43'	HÖHENBICHL	FARM	TN9085	8339	47°41'	12°12'
HÖHENBERG	POPL	PA8964	5835	50°12'	11°39'	HÖHENBILD	SG	NV4689	6423	49°33'	9°38'
HÖHENBERG	MT	PT6272	8432	47°35'	11°09'	HÖHENBIRKEN	FARM	PT8093	8234	47°46'	11°24'
HÖHENBERG	FRST	NA1093	5520	50°29'	9°08'	HÖHENBIRKEN	FRST	LA8127	6110	49°53'	7°20'
HÖHENBERG	HILL	PU4102	8131	47°51'	10°53'	HÖHENBIRKEN	AN	NU6970	7525	48°29'	9°56'
HÖHENBERG	FARM	PT6997	8133	47°48'	11°16'	HÖHENBIRKEN-B.	MT	UR2204	6341	49°40'	12°32'
HÖHENBERG	FARM	PF2410	1731	54°13'	10°54'	HÖHENBLÖCKEN	FARM	NE2649	2322	53°41'	9°23'
HÖHENBERG	POPL	NF8816	1728	54°17'	10°21'	HÖHENBÖDDENSTEDT	POPL	P03046	3231	52°45'	10°56'
HÖHENBERG	MT	PA0931	6029	49°55'	10°31'	HÖHENBODMAN	POPL	NT1596	8121	47°49'	9°12'
HÖHENBERG	HILL	PU6525	7933	48°03'	11°13'	HÖHENBOGEN	FARM	UO5054	6743	49°13'	12°56'
HÖHENBERG	HILL	PU6621	7933	48°01'	11°14'	HÖHENBOIGENMOOS	MRSR	PT6280	8332	47°39'	11°10'
HÖHENBERG	FARM	TP7934	7838	48°07'	12°02'	HÖHENBÖKEN	POPL	MO6782	2917	53°05'	8°31'
HÖHENBERG	FARM	TP9840	7839	48°11'	12°17'	HÖHENBÖKENER MOOR	AN	MO6785	2817	53°07'	8°31'
HÖHENBERG	FARM	TP9236	7839	48°09'	12°12'	HÖHENBÖKENER MOOR	POPL	MD6783	2917	53°06'	8°31'
HÖHENBERG	FARM	UP1818	8041	47°59'	12°34'	HÖHENBOL	MT	NU3482	7422	48°35'	9°28'
HÖHENBERG	FARM	UP2714	8042	47°57'	12°41'	HÖHENBOMER-B.	HILL	NC2111	4421	51°33'	9°18'
HÖHENBERG	HILL	PU0533	7828	48°08'	10°25'	HÖHENBORN	FARM	NC1558	4021	51°58'	9°13'
HÖHENBERG	FRST	MV9004	7219	48°47'	8°52'	HÖHENBORN	EST	N81996	4521	51°25'	9°16'

NAME	DESIGNATION	GRID REF.	SHEET NO.	LAT.	LONG.	NAME	DESIGNATION	GRID REF.	SHEET NO.	LAT.	LONG.
HOHENBORN	POPL	M07280	2917	53°04'	8°35'	HOHENACKER WALD	FRST	PV1087	6429	49°31'	10°31'
HOHENBORN WMS	BLDG	M81405	5412	50°35'	7°47'	HOHENACKER-STR.	ST	MV0775	6512	49°25'	7°43'
HOHENBOSCH	FRST	MU3995	7215	48°42'	8°10'	HOHENACKERMÜHLE	POPL	MV0571	6612	49°23'	7°41'
HOHENBOSTEL	POPL	NC2996	3622	52°19'	9°26'	HOHENACKLE	AN	MT2695	8114	47°48'	8°01'
HOHENBOSTEL	POPL	ND9890	2828	53°09'	10°28'	HOHENADERICH	AN	NV3418	7022	48°55'	9°28'
HOHENBOSTELER .STOLLEN	MINE	NC2895	3622	52°18'	9°25'	HOHENEGARTEN	POPL	NV3835	6923	49°04'	9°31'
HOHENBR.	WELL	NV1252	6721	49°13'	9°10'	HOHENEGERT	AN	NU2355	7621	48°21'	9°19'
HOHENBRACH	FARM	NV4031	6923	49°02'	9°33'	HOHENEGG	MT	NT9485	8227	47°43'	10°15'
HOHENBRAND	FARM	PU4603	8131	47°52'	10°57'	HOHENEGG	POPL	NT1473	8321	47°37'	9°11'
HOHENBRAND	POPL	PT4796	8131	47°48'	10°58'	HOHENEGG	POPL	MT1189	8212	47°45'	7°49'
HOHENBRAND	POPL	QA1141	6037	49°59'	11°57'	HOHENEGG	FRST	MT6570	8417	47°35'	8°32'
HOHENBRAND	AN	UR1618	6240	49°47'	12°26'	HOHENEGG	POPL	NT7975	8326	47°37'	10°03'
HOHENBREDEN	POPL	NC0038	4220	51°48'	9°00'	HOHENEGGELSEN	POPL	NC8085	3727	52°13'	10°10'
HOHENBRELINGEN	FARM	ND5345	3224	52°45'	9°47'	HOHENEGGER BERG	MOW	NT7875	8326	47°37'	10°02'
HOHENBRUCH	FARM	LB6785	4608	51°18'	7°005'	HOHENEGGLKOFEN	POPL	TP9477	7439	48°31'	12°13'
HOHENBRUNN	POPL	UQ8317	7146	48°54'	13°24'	HOHENE ICHBERG	FARM	UP3879	7442	48°33'	12°49'
HOHENBRUNN	POPL	QU0125	7936	48°03'	11°42'	HOHENEICHE	AN	NV3881	6523	49°29'	9°31'
HOHENBRUNNEN	AN	MU8241	7718	48°13'	8°46'	HOHENEICHE	POPL	NB6864	4825	51°07'	9°58'
HOHENBRUNNER GERÄUMT	ROAD	QU0425	7936	48°03'	11°44'	HOHENEICHE	FARM	NE7898	1827	54°07'	10°11'
HOHENBRUNNERBUCKEL	AN	NV3683	6523	49°30'	9°30'	HOHENEICHEN	FRST	MB1621	5212	50°44'	7°49'
HOHENBRUNNERWEG-H.	FRST	QU0226	7936	48°03'	11°43'	HOHENEICHEN	AN	NB2114	5321	50°41'	9°18'
HOHENBUCH	FRST	PU4516	8031	47°59'	10°56'	HOHENEICHEN	EST	NF8156	1727	54°17'	10°19'
HOHENBUCH	POPL	QA1359	5837	50°09'	11°59'	HOHENEICHINGEN	FARM	UP7055	7645	48°20'	13°15'
HOHENBUCH	POPL	PU9171	7535	48°28'	11°35'	HOHENENTRINGER ZAUNWEG	ROAD	NU0078	7420	48°33'	9°00'
HOHENBUCH	MT	NU1860	7621	48°24'	9°14'	HOHENERGET	MOW	MU9208	8019	47°55'	8°53'
HOHENBUCH-HTT.	BLDG	PV8491	6435	49°33'	11°32'	HOHENESCH	POPL	NE3389	1923	54°03'	9°30'
HOHENBUCH	MT	PA7434	6034	49°56'	11°26'	HOHENESTEL	HILL	LV9091	6410	49°34'	7°29'
HOHENBÜCHEN	POPL	LB8970	4810	51°10'	7°25'	HOHENESTER	FARM	UP1718	8041	47°59'	12°33'
HOHENBÜCHEN	POPL	NC5258	4024	51°58'	9°46'	HOHENETPHE	FRST	MB4244	5015	50°57'	8°10'
HOHENBÜCHEN	POPL	PAB957	5835	50°08'	11°39'	HOHENFELD	AN	NA1880	5621	50°22'	9°15'
HOHENBÜCHEN	FRST	NT0698	8120	47°50'	9°05'	HOHENFELD	FARM	LB6953	4908	51°01'	7°08'
HOHENBÜCHEN	FRST	PD1804	3630	52°22'	10°44'	HOHENFELD	POPL	NB3008	6226	49°43'	10°09'
HOHENBÜCHEN	FRST	NU1318	7921	48°01'	9°10'	HOHENFELD	FARM	MC0056	4011	51°57'	7°33'
HOHENBÜCHEN	POPL	NE7247	2326	53°40'	10°05'	HOHENFELDE	AN	NF9408	1728	54°13'	10°26'
HOHENBÜCHEN	POPL	MD7398	2717	53°14'	8°36'	HOHENFELDE	POPL	NE4034	2423	53°33'	9°36'
HOHENBUDBERG	POPL	LB3693	4605	51°22'	6°38'	HOHENFELDE	POPL	NE6835	2426	53°34'	10°02'
HOHENBUDBERG	POPL	LB3794	4606	51°22'	6°40'	HOHENFELDE	POPL	NE9743	2328	53°38'	10°28'
HOHENBUG	FARM	PA9972	5736	50°16'	11°47'	HOHENFELDE	POPL	MC7844	3218	52°45'	8°40'
HOHENBÜGEL	FARM	PV8842	6835	49°06'	11°35'	HOHENFELDE	FARM	MC3078	3813	52°09'	7°59'
HOHENBÜHEL	MT	NT7661	8426	47°30'	10°01'	HOHENFELDE	POPL	NE4166	2123	53°50'	9°37'
HOHENBÜHL	POPL	NB0745	5020	50°57'	9°06'	HOHENFELDE	EST	NF5223	1624	54°21'	9°48'
HOHENBÜHL	AN	MV9214	7119	48°53'	8°53'	HOHENFELDE	POPL	MO8798	2718	53°14'	8°49'
HOHENBÜHL	MT	NB1452	4921	51°01'	9°12'	HOHENFELDE	BLDG	NF5338	4215	51°47'	8°19'
HOHENBÜHL	AN	NV3581	6522	49°29'	9°29'	HOHENFELDE	POPL	MC9726	1628	54°22'	10°29'
HOHENBÜHL	AN	NV4665	6623	49°20'	9°38'	HOHENFELDE	POPL	NF9725	1629	54°22'	10°29'
HOHENBÜHL	HILL	PA8923	6135	49°50'	11°38'	HOHENFELDER LINDE	MONU	NC2012	4421	51°33'	9°17'
HOHENBÜHL	MT	NA2616	6222	49°48'	9°22'	HOHENFELS	MT	M87134	5117	50°51'	8°35'
HOHENBÜHL	FRST	MU8392	7318	48°41'	8°46'	HOHENFELS	ROCK	LA7214	6209	49°46'	7°13'
HOHENBÜHL	HILL	UQ2778	6541	49°26'	12°37'	HOHENFELS	AN	MT9999	8119	47°51'	8°59'
HOHENBÜNSTORF	POPL	NO9979	2928	53°03'	10°29'	HOHENFELS	AN	PAB214	6235	49°45'	11°32'
HOHENBURG	POPL	PT9483	8335	47°40'	11°35'	HOHENFELS	POPL	QV0754	6737	49°12'	11°50'
HOHENBURG	POPL	TP9331	7839	48°06'	12°13'	HOHENFELS	AN	QV0964	6737	49°18'	11°53'
HOHENBURG	FRST	UQ6706	7245	48°48'	13°11'	HOHENFELS	POPL	LA3869	5706	50°15'	6°44'
HOHENBURG MARKT	POPL	OV0364	6736	49°18'	11°47'	HOHENFELS	AN	PA7500	6334	49°38'	11°25'
HOHENBURGERMÜHLE	MILL	PU1499	7229	48°44'	10°33'	HOHENFELS / WMS /	BLDG	MT3373	8314	47°36'	8°07'
HOHENBUSCH	FARM	LB1583	4704	51°16'	6°21'	HOHENFELSECK	ROGE	MV2359	6713	49°17'	7°56'
HOHENBUSCH	POPL	KB9049	5002	50°57'	6°01'	HOHENFELSEN	FRST	OV0770	6637	49°21'	11°51'
HOHENBUSCH	AN	NV4199	6323	49°38'	9°34'	HOHENFELSEN	MT	QV0255	6736	49°13'	11°46'
HOHENBUSCH	FRST	NV1286	6421	49°32'	9°10'	HOHENFERMÜHLE	MILL	NB2186	4621	51°19'	9°18'
HOHENBUSCH	SCR8	PD4120	3432	52°31'	11°05'	HOHENFICHTEL	FARM	NE8596	1827	54°06'	10°18'
HOHENBUSCH	MOW	NV6574	6525	49°25'	9°54'	HOHENFICHTE	FARM	PE0287	1929	54°01'	10°34'
HOHENBUSCH	FRST	NA2226	6121	49°53'	9°19'	HOHENFICHTEN	POPL	PAB228	6135	49°53'	11°32'
HOHENBUSCH	EST	LB0961	4903	51°04'	6°16'	HOHENFIEBIG	FRST	NA1854	5821	50°08'	9°15'
HOHENBUSCH	BLDG	KA9269	5702	50°14'	6°05'	HOHENFIER	BLDG	PD1984	2930	53°05'	10°47'
HOHEND	AN	NV0851	6720	49°13'	9°07'	HOHENFIER-B.	HILL	PD1985	2830	53°06'	10°47'
HOHENDAHL	FARM	LB5594	4607	51°23'	6°55'	HOHENFIERT	POPL	NE4184	1923	54°00'	9°38'
HOHENDARME	POPL	LO8618	3409	52°30'	7°19'	HOHENFIERT	FRST	NE4184	1923	54°00'	9°38'
HOHENDARMER SAND	FRST	LO8516	3509	52°29'	7°19'	HOHENFIRST	AN	MUB809	8019	47°56'	8°50'
HOHENDEN	AN	NV3666	6623	49°21'	9°30'	HOHENFLUHALP-K.	PEAK	NT7960	8526	47°29'	10°03'
HOHENDLCHING	POPL	QU0710	8036	47°55'	11°46'	HOHENFLUME-ALPE	PAST	NT7960	8526	47°29'	10°03'
HOHENDLING	FARM	UP0152	7739	48°17'	12°19'	HOHENFLUR	AN	NV1264	6621	49°20'	9°10'
HOHENDOLSLEBEN	POPL	PD2854	3131	52°49'	10°54'	HOHENFORS I	STRM	NC4859	4024	51°59'	9°42'
HOHENDORF	POPL	QA0586	5637	50°23'	11°53'	HOHENFORS I	FARM	NF7612	1727	54°15'	10°10'
HOHENECK	HILL	PT1485	8229	47°42'	10°31'	HOHENFRIED	FARM	QU1111	8036	47°55'	11°50'
HOHENECK	MT	NT7663	8426	47°31'	10°01'	HOHENFRIED	POPL	LB2204	5404	50°34'	6°29'
HOHENECK	FRST	MU9516	7919	48°00'	8°56'	HOHENFURCH	POPL	PU4201	8131	47°51'	10°54'
HOHENECK	AN	NV1259	6721	49°17'	9°10'	HOHENFURCHE	AN	MBB211	5318	50°39'	8°45'
HOHENECK	FARM	UP3053	7642	48°18'	12°43'	HOHENGANDERN	POPL	NB6591	4625	51°22'	9°56'
HOHENECK	POPL	NV1517	7021	48°54'	9°12'	HOHENGART	FRST	UQ0749	6840	49°10'	12°21'
HOHENECK	AN	MT2676	8314	47°38'	8°01'	HOHENGAU	POPL	QV0787	6437	49°30'	11°52'
HOHENECK	AN	MT2675	8314	47°37'	8°01'	HOHENGEBRACHING	POPL	TQ8627	7038	48°57'	12°05'
HOHENECKEN	POPL	MV0574	6512	49°25'	7°41'	HOHENGEGHREN	POPL	NV3301	7222	48°46'	9°27'
HOHENECKER BERG	ROGE	MV0474	6512	49°25'	7°41'	HOHENGEGHREN	AN	NV3518	7022	48°55'	9°27'
HOHENECKER FORST	FRST	PV1085	6429	49°30'	10°31'	HOHENGEMINGEN	FRST	MT9890	8219	47°46'	8°58'

NAME	DESIGNATION	GRID REF.	SHEET NO.	LAT.	LONG.	NAME	DESIGNATION	GRID REF.	SHEET NO.	LAT.	LONG.
HÖHENGERN	PAST	PT0043	8628	47°20'	10°19'	HOHENHORST	FRST	NF9120	1628	54°19'	10°24'
HOHENROLDSECK	RUIN	MU2453	7613	48°19'	7°59'	HOHENHORST II	FARM	NF7612	1727	54°15'	10°10'
HOHENRIEBEL	FRST	LA5689	5507	50°26'	6°58'	HOHENHORSTER B.	HILL	MC3049	4113	51°53'	7°59'
HOHENGLÜCK	MONU	PV8391	6435	49°33'	11°32'	HOHENHORSTKOTTEN	FARM	LC9666	3910	52°02'	7°29'
HOHENGLÜCKSTEIG	ROAD	PV8390	6435	49°32'	11°32'	HOHENHÖWEN	MT	MT8198	8118	47°50'	8°45'
HOHENGÜBEL	AN	LA2823	6105	49°50'	6°37'	HOHENHÖWEN	POPL	MT8098	8118	47°50'	8°44'
HOHENGRABEN	AN	NV5387	6424	49°32'	9°44'	HILL	L81409	5304	50°36'	6°22'	
HOHENGRABEN	AN	NV2714	7122	48°53'	9°22'	HOHENHUDE	POPL	NF6516	1726	54°17'	10°00'
HOHENGREUT	AN	NV5946	6824	49°10'	9°49'	HOHENHUDE	POPL	NF6416	1725	54°17'	9°59'
HOHENGRIEBEN	POPL	PO3444	3231	52°44'	10°59'	HOHENHÜLER STEIG	ROAD	NU5468	7524	48°28'	9°44'
HOHENGRUND	VAL	PV9569	6636	49°20'	11°41'	HOHENHÜLLEN GEHAU	FRST	PU1643	7729	48°14'	10°34'
HOHENGÜSSBACH	POPL	PA3938	6031	49°59'	10°56'	HOHENHÜTTEN	EST	NF9011	1728	54°14'	10°23'
HOHENGUTENBERG	RUIN	NU3876	7423	48°32'	9°31'	HOHENHÜTTEN	POPL	TQ9772	6639	49°22'	12°12'
HOHENHAGEN	FARM	L87284	4709	51°18'	7°10'	HOHENHÜTTEN	POPL	PU8666	7535	48°25'	11°31'
HOHENHAGEN	POPL	L87572	4809	51°11'	7°13'	HOHENHÜTTEN	POPL	LC5826	4307	51°40'	6°57'
HOHENHAGEN	MT	M82253	4913	51°01'	7°53'	HOHENKAMMER	AN	PF3242	1432	54°30'	11°02'
HOHENHAGEN	FARM	M81476	4712	51°14'	7°46'	HOHENKAMP	POPL	MO9950	3119	52°48'	8°59'
HOHENHAGEN	FRST	NF8103	1827	54°10'	10°14'	HOHENKAMP	FARM	PF0815	1729	54°16'	10°40'
HOHENHAGENERSTRASSE	FARM	L87571	4809	51°11'	7°13'	HOHENKAMP	AN	PF0513	1729	54°15'	10°37'
HOHENHAIN	FARM	NF1302	1821	54°10'	9°12'	HOHENKAMP	FRST	PU3402	8130	47°51'	10°47'
HOHENHAIN	POPL	M81940	5013	50°54'	7°51'	HOHENKAMP	FARM	MO7989	2818	53°09'	8°41'
HOHENHAIN	POPL	NF7137	1526	54°28'	10°06'	HOHENKAMP	FARM	MC8968	3919	52°04'	8°50'
HOHENHALDEN	FARM	NU7115	8025	47°59'	9°57'	HOHENKAMP	AN	MO6245	3216	52°45'	8°26'
HOHENHAMELN	POPL	NC7290	3726	52°15'	10°03'	HOHENKAMP	FARM	NF6134	1525	54°27'	9°56'
HOHENHARD	POPL	TR8935	6038	49°56'	12°04'	HOHENKAMP	FARM	MO7082	2917	53°05'	8°33'
HOHENHARDTERHOF	EST	MV8162	6618	49°19'	8°44'	HOHENKAMP	FRST	PU3301	8130	47°51'	10°47'
HOHENHARDTSWEILER	POPL	NV4930	6924	49°01'	9°40'	HOHENKARPFEN	MT	MU7921	7918	48°02'	8°43'
HOHENHART	AN	MU9859	7619	48°23'	8°58'	HOHENKARPFEN	POPL	MU7920	7918	48°02'	8°43'
HOHENHART	FRST	MA9317	6119	49°48'	8°54'	HOHENKASTEN	FARM	PT6894	8233	47°47'	11°14'
HOHENHASLACH	POPL	NV0127	7020	49°00'	9°01'	HOHENKASTNER FILZ	MRSH	PT6894	8233	47°47'	11°14'
HOHENHASLACH	POPL	NV0227	6920	49°00'	9°02'	HOHENKEMNATH	POPL	QV0175	6636	49°24'	11°46'
HOHENHAUS	EST	N87555	4926	51°02'	10°04'	HOHENKIRCH	FARM	MC1455	4012	51°56'	7°45'
HOHENHAUS	POPL	L86250	5008	50°59'	7°02'	HOHENKIRCHEN	POPL	QU0222	7936	48°01'	11°43'
HOHENHAUS	BLDG	MU4804	8115	47°53'	8°18'	HOHENKIRCHEN	POPL	ME2846	2313	53°39'	7°55'
HOHENHAUSEN	POPL	MC9673	3819	52°06'	8°56'	HOHENKIRCHEN	POPL	N83394	4522	51°24'	9°28'
HOHENHAUSEN	POPL	NE3011	2622	53°21'	9°27'	HOHENKIRCHEN	POPL	N83394	4622	51°24'	9°28'
HOHENHÄUSLING	POPL	PA5237	6032	49°58'	11°07'	HOHENKIRCHER HAMMERICH	FARM	ME2948	2313	53°40'	7°45'
HOHENHAUSNER GRABEN	STRM	PA1653	5829	50°07'	10°37'	HOHENKIRCHNER FORST	FRST	QU0525	7936	48°03'	11°45'
HOHENHEIDE	POPL	NF0602	1820	54°10'	9°05'	HOHENKLAMPEN	FARM	NF9116	1728	54°17'	10°24'
HOHENHEIDE	POPL	MC1505	4512	51°29'	7°47'	HOHENKLINGE	VAL	NV6777	6525	49°26'	9°55'
HOHENHEIDE	FARM	NF3214	1723	54°16'	9°29'	HOHENKLINGEN	POPL	MT8979	8319	47°40'	8°51'
HOHENHEIM LANDW. HOCHSCHULE	SCHL	NU1595	7221	48°42'	9°12'	HOHENKLINGEN	POPL	MV8630	6918	49°01'	8°49'
HOHENHEISTERBERG	HILL	NE8403	2727	53°16'	10°16'	HOHENKLINGEN	FRST	LQ9760	3110	52°53'	7°28'
HOHENHENNE	FARM	ME3451	2314	53°42'	8°00'	HOHENKLINGEN	POPL	PA1149	5936	50°04'	11°40'
HOHENHINNEBUSCH	FARM	LC5528	4307	51°41'	6°54'	HOHENKÖHLEN	FRST	NF9404	1828	54°10'	10°26'
HOHENHOCK	POPL	L08422	3409	52°32'	7°17'	HOHENKÖRBBEN	POPL	L06920	3408	52°31'	7°04'
HOHENHOF	FARM	L09884	4611	51°18'	7°32'	HOHENKRÄHEN	RUIN	MT8694	8218	47°48'	8°49'
HOHENHOF	EST	NF9812	1729	54°15'	10°30'	HOHENKREUZ	MDW	MU6675	7417	48°32'	8°32'
HOHENHOF	FARM	MU7561	7518	48°24'	8°40'	HOHENKREUZ	AN	MU6244	7716	48°15'	8°29'
HOHENHOF	POPL	T08826	7038	48°57'	12°06'	HOHENLAINGRABEN	OTCH	PT6966	8433	47°31'	11°15'
HOHENHOLM	EST	NF5728	1625	54°24'	9°53'	HOHENLANDS BERG	MT	NV9394	6427	49°35'	10°17'
HOHENHOLTE	POPL	LC9462	4010	52°00'	7°28'	HOHENLAUF	AN	MV7172	6517	49°24'	8°36'
HOHENHOLZ	FARM	L87285	4609	51°18'	7°10'	HOHENLAUF	FRST	NU5169	7524	48°28'	9°41'
HOHENHOLZ	EST	NE9457	2228	53°45'	10°26'	HOHENLEHEN	FARM	QT0894	8236	47°46'	11°47'
HOHENHOLZ	FRST	PE1345	2330	53°38'	10°43'	HOHENLEHEN	FARM	QT0888	8236	47°43'	11°46'
HOHENHOLZ	FRST	MU6162	7516	48°25'	8°28'	HOHENLEIMBACH	POPL	LA6286	5508	50°25'	7°04'
HOHENHOLZ	AN	NV2258	6721	49°16'	9°18'	HOHENLEITE	MDW	PU3601	8130	47°51'	10°49'
HOHENHOLZ	POPL	PV1095	6329	49°36'	10°31'	HOHENLEITE	SO	NV5494	6424	49°36'	9°45'
HOHENHOLZ	FARM	MO9747	3219	52°46'	8°58'	HOHENLEITEN	FARM	PT7798	8134	47°49'	11°22'
HOHENHOLZ	POPL	L82654	4905	51°01'	6°31'	HOHENLEITEN	FARM	UQ4642	6843	49°07'	12°53'
HOHENHOLZ	AN	NU1555	7621	48°21'	9°12'	HOHENLEUCHTE	FARM	MO9010	3519	52°26'	8°51'
HOHENHOLZ	POPL	NO1748	3221	52°47'	9°15'	HOHENLEUCHTE	FARM	MD9009	3519	52°26'	8°51'
HOHENHOLZ	FRST	QV0378	6536	49°25'	11°48'	HOHENLEUCHTE	FARM	PE0468	2129	53°51'	10°35'
HOHENHOLZ	POPL	NV5136	6924	49°04'	9°42'	HOHENLEUCHTE	FARM	NF7428	1526	54°24'	10°08'
HOHENHOLZ SCHN.	ROAD	MA9393	5519	50°29'	8°54'	HOHENLEUCHTE	POPL	MC0306	4511	51°30'	7°36'
HOHENHÖNNEF	BLDG	L87512	5309	50°39'	7°14'	HOHENLEUTH	FARM	NF2113	1721	54°16'	9°19'
HOHENHÖP-B.	HILL	ND7989	2827	53°09'	10°11'	HOHENLEUTH	AN	MC9023	4319	51°39'	8°52'
HOHENHÖRN	FARM	NF0348	1420	54°35'	9°03'	HOHENLEUTH	EST	NF5730	1525	54°25'	9°53'
HOHENHÖRN	POPL	NE9026	2528	53°28'	10°22'	HOHENLEUTHS-B.	HILL	NF8902	1828	54°09'	10°22'
HOHENHÖRN	POPL	NE2090	1921	54°03'	9°19'	HOHENLIMBURG	POPL	M80189	4611	51°21'	7°35'
HOHENHÖRNERMÜHLE	MILL	NE2191	1921	54°04'	9°19'	HOHENLIN	FARM	UP4268	7543	48°27'	12°52'
HOHENHORST	MDW	MO7017	3417	52°30'	8°34'	HOHENLIND	POPL	L85043	5007	50°55'	6°52'
HOHENHORST	POPL	LC9865	3911	52°02'	7°31'	HOHENLIND'NER GEMEINDE HOLZ	FRST	UQ2032	7837	48°06'	11°58'
HOHENHORST	POPL	NF6503	1825	54°10'	10°00'	HOHENLIND'NER GRENZ GERÄUMT	ROAD	QU1834	7837	48°07'	11°56'
HOHENHORST	FRST	ND6804	3626	52°23'	10°00'	HOHENLINDEN	FARM	NV5003	7224	48°47'	9°41'
HOHENHORST	FARM	NE5957	2225	53°45'	9°53'	HOHENLINDEN	FARM	NT1094	8120	47°48'	9°08'
HOHENHORST	FARM	NE6757	2226	53°45'	10°01'	HOHENLINDEN	POPL	TP7638	7838	48°09'	11°59'
HOHENHORST	FARM	NE8256	2227	53°45'	10°14'	HOHENLINDEN	POPL	QU2238	7837	48°09'	11°59'
HOHENHORST	FRST	PE0389	1929	54°02'	10°34'	HOHENLINDNER-GER.	ROAD	QU1730	7937	48°05'	11°55'
HOHENHORST	POPL	PE0084	1929	54°00'	10°32'	HOHENLINDNER-GER.	ROAD	MU5230	7816	48°07'	8°22'
HOHENHORST	FRST	NE5880	2025	53°58'	9°53'	HOHENLINDNER-GER.	FRST	MU4051	7615	48°19'	8°11'
HOHENHORST	FARM	MC5374	3815	52°07'	8°19'	HOHENLINDNER-GER.	HILL	MC9354	4019	51°56'	8°54'
HOHENHORST	FRST	MC5792	3716	52°17'	8°22'	HOHENLOCHEN	POPL	MC9254	4019	51°56'	8°53'
HOHENHORST	POPL	NE3744	2323	53°39'	9°34'	HOHENLOH	AN	NV4664	6623	49°20'	9°38'

NAME	DESIGNATION	GRID REF.	SHEET NO.	LAT.	LONG.	NAME	DESIGNATION	GRID REF.	SHEET NO.	LAT.	LONG.
HÖHENLOH	FRST	MU9829	7819	48°07'	8°58'	HÖHENRAIN	POPL	UQ3915	7142	48°52'	12°48'
HÖHENLOH	FRST	NU4867	7523	48°27'	9°39'	HÖHENRAIN	AN	MU2479	7413	48°34'	7°58'
HÖHENLOHE	FRST	UQ0639	6940	49°04'	12°20'	HÖHENRAIN	POPL	UQ4306	7243	48°047'	12°52'
HÖHENLOHE	FARM	QV0644	6837	49°07'	11°49'	HÖHENRAIN	HILL	PV9060	6735	49°16'	11°37'
HÖHENLOHE	HILL	PV6904	7233	48°46'	11°18'	HÖHENRAIN	AN	NV1137	6920	49°05'	9°09'
HÖHENLOHE	POPL	NV9408	7127	48°49'	10°17'	HÖHENRAIN	AN	NV0537	6920	49°05'	9°04'
HÖHENLOHER EBENE	AN	NV4859	6724	49°17'	9°40'	HÖHENRAIN	POPL	NT0676	8320	47°38'	9°05'
HÖHENLOHER EBENE	PLN	NV7259	6725	49°17'	9°59'	HÖHENRAIN	FARM	MU3168	7514	48°28'	8°04'
HÖHENLOHER EBENE	PLN	NV6759	6725	49°17'	9°55'	HÖHENRAIN	FARM	MT0164	8412	47°33'	7°41'
HÖHENLOHER EBENE	PLN	NV6159	6725	49°17'	9°50'	HÖHENRAIN	FARM	TP8520	7938	48°00'	12°07'
HÖHENLOHER EBENE	PLN	NV5961	6624	49°18'	9°49'	HÖHENRAIN	AN	NV3309	7122	48°50'	9°27'
HÖHENLOHER EBENE	PLN	NV5461	6624	49°18'	9°44'	HÖHENRAINER FELO	AN	QU1240	7837	48°11'	11°51'
HÖHENLOHER EBENE	PLN	NV4861	6624	49°18'	9°40'	HÖHENRAINER MOOS	AN	QU1340	7837	48°11'	11°52'
HÖHENLOHER EBENE	AN	NV4661	6623	49°18'	9°38'	HÖHENRAINER WEG	ROAD	NU5463	7524	48°25'	9°44'
HÖHENLOHER EBENE	AN	NV4859	6723	49°17'	9°40'	HÖHENRAINGR.	STRM	UQ3914	7142	48°51'	12°49'
HÖHENLOHER EBENE	AN	NV6059	6724	49°17'	9°49'	HÖHENRAINTÖBELE	VAL	NU2173	7421	48°31'	9°17'
HÖHENLOHER EBENE	PLN	NV6661	6625	49°18'	9°55'	HÖHENRAT	FRST	NA5314	6224	49°47'	9°44'
HÖHENLOHER EBENE	AN	NV3761	6623	49°18'	9°31'	HÖHENRAUNAU	POPL	PU0141	7728	48°13'	10°22'
HÖHENLOHER HOLZ	FRST	QV0745	6837	49°07'	11°50'	HÖHENRECH	AN	LV8954	6716	49°14'	7°29'
HÖHENLOHISCHER RAIN	FRST	NV3141	6822	49°07'	9°25'	HÖHENRECHBERG	FRST	NV5801	7224	48°46'	9°47'
HÖHENLUCHT	FARM	NE8971	2128	53°53'	10°21'	HÖHENREODER	FARM	PF0812	1730	54°15'	10°40'
HÖHENLUCHT	FARM	NE1161	2121	53°48'	9°10'	HÖHENREICHEN	POPL	PU2780	7430	48°34'	10°43'
HÖHENLUCHT	FARM	NE1643	2321	53°38'	9°14'	HÖHENREITWALO	FRST	NT9960	8527	47°29'	10°19'
HÖHENLÜCHTEN	POPL	MO6604	3617	52°23'	8°30'	HÖHENREUSCH	POPL	NV5619	7024	48°55'	9°46'
HÖHENLÜCHTER	FARM	MC0759	4011	51°58'	7°39'	HÖHENREUT	FRST	PA8077	5635	50°19'	11°32'
HÖHENMAL-B.	MT	MA0775	5612	50°19'	7°41'	HÖHENREUT	POPL	NV5518	7024	48°55'	9°45'
HÖHENMARK	FARM	UP1032	7840	48°07'	12°27'	HÖHENREUTE	FARM	NV5901	7224	48°45'	9°48'
HÖHENMAUER	AN	NV7274	6526	49°25'	9°59'	HÖHENREUTE	FRST	NU2202	8121	47°52'	9°17'
HÖHENMEMMINGEN	POPL	NU9487	7327	48°38'	10°17'	HÖHENREUTE	FRST	NT2198	8121	47°50'	9°17'
HÖHENMEMMINGER WEG	ROAD	NU9494	7327	48°41'	10°17'	HÖHENREUTE	FRST	NU4074	7423	48°31'	9°32'
HÖHENMIRSBERG	POPL	PA7520	6134	49°48'	11°26'	HÖHENREUTE	FRST	HU5357	7616	48°22'	8°22'
HÖHENMOOR	POPL	NE1628	2421	53°30'	9°14'	HÖHENREUTE	AN	NV2173	6521	49°25'	9°17'
HÖHENMOOR	POPL	MD9645	3219	52°45'	8°56'	HÖHENREUTE	POPL	NT5271	8424	47°35'	9°41'
HÖHENMOOR	POPL	NE6363	2125	53°49'	9°58'	HÖHENREUTE	FRST	NV5624	7024	48°58'	9°46'
HÖHENMOOR	POPL	MD3297	2713	53°13'	7°59'	HÖHENREUTE	AN	NV6220	7025	48°56'	9°51'
HÖHENMOORHE IDE	FARM	NE5255	2224	53°44'	9°47'	HÖHENREUTE	AN	MT8091	8218	47°46'	8°44'
HÖHENMOOS	FRST	QV1701	7237	48°43'	11°57'	HÖHENREUTE	POPL	NT4385	8223	47°43'	9°34'
HÖHENMOOS	MRSH	PT7470	8433	47°34'	11°19'	HÖHENREUTEHOF	FARM	NT1396	8121	47°49'	9°10'
HÖHENMOOS	POPL	TN2988	8139	47°48'	12°13'	HÖHENREUTEN	POPL	PU0326	7928	48°05'	10°23'
HÖHENMORGEN	FARM	QU0574	7536	48°29'	11°47'	HÖHENREUTEN	FRST	NU0905	8020	47°54'	9°07'
HÖHENMORGEN	POPL	NU6916	8025	48°00'	9°55'	HÖHENREUTEWALO	FRST	MU4943	7715	48°14'	8°19'
HÖHENMÜHLBACH	OTCH	PV0962	6629	49°18'	10°30'	HÖHENREUTH	POPL	PT9480	8335	47°39'	11°35'
HÖHENMÜHLE	MILL	PV4533	6931	49°02'	10°59'	HÖHENREUTH	POPL	PA8661	5835	50°10'	11°37'
HÖHENMÜHLE	POPL	TR9256	5838	50°07'	12°05'	HÖHENREUTH	FARM	PA7827	6134	49°52'	11°29'
HÖHENMÜHLE	MILL	UP7170	7545	48°28'	13°16'	HÖHENREUTH	POPL	PA8564	5735	50°12'	11°35'
HÖHENMÜHRINGEN	POPL	MU8163	7518	48°25'	8°44'	HÖHENREUTH-B.	STRM	PA7928	6134	49°53'	11°29'
HÖHENNAGOLD	RUIN	MU7977	7418	48°33'	8°43'	HÖHENREUTIN	EST	MU8475	7418	48°32'	8°47'
HÖHENNOHL	MT	NV5621	7024	48°56'	9°46'	HÖHENRHEIN	POPL	MA0274	5611	50°19'	7°37'
HÖHENNOLL	AN	N80009	5320	50°38'	9°00'	HÖHENRHEIN	POPL	MA0274	5611	50°19'	7°37'
HÖHENNÜSSLICH	MDW	NV0872	6520	49°24'	9°07'	HÖHENRIED	FRST	UQ2334	6941	49°02'	12°35'
HÖHENNÜSSLICH	FRST	NV0772	6520	49°24'	9°06'	HÖHENRIED	FARM	PU7105	8133	47°52'	11°17'
HÖHENÖD	FARM	UP4062	7643	48°23'	12°50'	HÖHENRIED	POPL	PU4876	7432	48°31'	11°00'
HÖHENÖD	FARM	TP9923	7939	48°02'	12°18'	HÖHENRIED	FARM	UQ4230	6943	49°00'	12°50'
HÖHENÖD	FARM	UP4974	7443	48°30'	12°58'	HÖHENRIED	FRST	MU9127	7919	48°06'	8°53'
HÖHENÖDER TAL	VAL	MV8482	6518	49°29'	8°47'	HÖHENRIED	MT	PV8288	6435	49°31'	11°31'
HÖHENÖDERSCHLAG	FRST	MV8583	6418	49°30'	8°47'	HÖHENRIED	FRST	PV9181	6535	49°27'	11°38'
HÖHENOFEN	POPL	TP8201	8138	47°49'	12°05'	HÖHENRIED	FARM	PU6862	7633	48°23'	11°16'
HÖHENOHL	BLDG	NV5621	7024	48°56'	9°46'	HÖHENRIED	HILL	NA7413	6226	49°46'	10°02'
HÖHENOLBER	AN	MT9480	8319	47°40'	8°55'	HÖHENRIED	FRST	UR1400	6340	49°37'	12°25'
HÖHENÖLLEN	POPL	MV0097	6311	49°37'	7°37'	HÖHENRIED	POPL	PU7389	7334	48°38'	11°21'
HÖHENÖSCH	FARM	PT3088	8230	47°44'	10°44'	HÖHENRIED	MDW	MU5767	7516	48°27'	8°25'
HÖHENÖSCH	AN	NU1654	7621	48°20'	9°13'	HÖHENRIED	AN	MV8133	6918	49°03'	8°44'
HÖHENÖVER	FARM	MC2522	4313	51°39'	7°55'	HÖHENRIED	POPL	UQ3847	6842	49°09'	12°47'
HÖHENPELSENBERG	POPL	PT5096	8132	47°48'	11°00'	HÖHENRIED	POPL	UQ3721	7042	48°55'	12°46'
HÖHENPFAD	AN	NV6351	6725	49°12'	9°52'	HÖHENRIEDALPE	BLDG	TN9191	8239	47°44'	12°13'
HÖHENPOHLSMOOR	AN	ME9032	2419	53°32'	8°51'	HÖHENRIEDER	FRST	UQ4546	6843	49°09'	12°52'
HÖHENPOLDING	POPL	TP8763	7638	48°23'	12°07'	HÖHENRIEPEN	MRSH	ND1323	3421	52°33'	9°11'
HÖHENPOLLE	MT	NC2123	4321	51°39'	9°18'	HÖHENROD	HILL	NA4632	6023	49°56'	9°38'
HÖHENPÖLZ	POPL	PA5430	6032	49°54'	11°09'	HÖHENROD	AN	N84604	5423	50°35'	9°39'
HÖHENR.B.	STRM	NT9291	8227	47°46'	10°14'	HÖHENRODA	EST	N86529	5125	50°48'	9°55'
HÖHENRAD	FARM	PV3650	6831	49°11'	10°52'	HÖHENRODE	POPL	NC1080	3820	52°10'	9°09'
HÖHENRAD	FARM	NT9291	8227	47°46'	10°14'	HÖHENRODE	POPL	NC9264	3928	52°01'	10°20'
HÖHENRAD	POPL	UQ0942	6840	49°06'	12°23'	HÖHENRODEN	POPL	NV7306	7126	48°48'	9°59'
HÖHENRADEN	POPL	NE5450	2324	53°42'	9°49'	HÖHENRODEN	FARM	MCT7308	4417	51°31'	8°37'
HÖHENRADER FÜRST	FRST	NF9600	1828	54°08'	10°28'	HÖHENRODT	AN	MU5863	7516	48°25'	8°26'
HÖHENRAIN	AN	NV0342	6820	49°08'	9°02'	HÖHENRÖHREN	POPL	UQ9618	7047	48°54'	13°35'
HÖHENRAIN	POPL	PU7811	8034	47°56'	11°23'	HÖHENROITH	FARM	TQ9741	6939	49°05'	12°13'
HÖHENRAIN	FRST	NA2094	5521	50°30'	9°17'	HÖHENROT	FRST	NV6236	6925	49°04'	9°51'
HÖHENRAIN	FRST	PT5260	8532	47°28'	11°01'	HÖHENROT	AN	NA5601	6324	49°39'	9°47'
HÖHENRAIN	POPL	MU3673	7414	48°30'	8°08'	HÖHENROT	MDW	NA1595	5421	50°30'	9°13'
HÖHENRAIN	FRST	PU7023	7933	48°02'	11°17'	HÖHENROT	AN	NV2925	7022	48°59'	9°24'
HÖHENRAIN	AN	NT2299	8121	47°51'	9°17'	HÖHENROT	FRST	NV2861	6622	49°18'	9°23'
HÖHENRAIN	AN	NU2173	7421	48°31'	9°17'	HÖHENROT	POPL	NV5565	6624	49°20'	9°46'
HÖHENRAIN	SLP	MU6163	7516	48°25'	8°28'	HÖHENROTBERG	MT	NA7111	6225	49°45'	9°59'

NAME	DESIG-NATION	GRID REF.	SHEET NO.	LAT.	LONG.	NAME	DESIG-NATION	GRID REF.	SHEET NO.	LAT.	LONG.
HOHENROTH	EST	NA4748	5923	50°05'	9°40'	HOHENSTEIG	AN	NU2254	7621	48°20'	9°18'
HOHENROTH	MT	M86314	5316	50°41'	8°29'	HOHENSTEIG	POPL	T88605	8138	47°52'	12°08'
HOHENROTH	POPL	M83910	5314	50°38'	8°08'	HOHENSTEIN	MT	L87666	4809	51°08'	7°14'
HOHENROTH	AN	PV5596	6432	49°36'	11°08'	HOHENSTEIN	MT	M80589	4811	51°10'	7°38'
HOHENROTH	FRST	NV1294	6321	49°36'	9°10'	HOHENSTEIN	FRST	N88510	5327	50°38'	10°12'
HOHENROTH	POPL	PV1581	6529	49°28'	10°35'	HOHENSTEIN	EST	NF5839	1425	54°30'	9°54'
HOHENROTH	MT	M83830	5114	50°49'	8°07'	HOHENSTEIN	AN	NU3295	7222	48°42'	9°26'
HOHENROTH	POPL	NA8374	5627	50°19'	10°10'	HOHENSTEIN	ROCK	NC5160	4024	51°09'	9°44'
HOHENROTH	HILL	PA2378	5630	50°20'	10°44'	HOHENSTEIN	MT	MA0451	5811	50°06'	7°40'
HOHENRÖTHERBERG	HILL	NA7211	6226	49°45'	10°00'	HOHENSTEIN	HILL	QA0854	5837	50°06'	11°55'
HOHENRÖTHERHOF	POPL	LA8802	6310	49°40'	7°27'	HOHENSTEIN	FRST	N80913	5320	50°40'	9°08'
HOHENROTT	FRST	PF1710	1730	54°13'	10°47'	HOHENSTEIN	HILL	M88431	5118	50°50'	8°46'
HOHENROTT	FRST	NV0875	6520	49°26'	9°07'	HOHENSTEIN	AN	NA0284	5520	50°24'	9°02'
HOHENRUCK	AN	U01246	6840	49°08'	12°25'	HOHENSTEIN	MT	M85982	4716	51°17'	8°25'
HOHENRÜDINGEN	POPL	PV2428	7030	48°54'	10°42'	HOHENSTEIN	MT	NC2183	3821	52°12'	9°19'
HOHENS AAS	FARM	QA0577	5637	50°19'	11°53'	HOHENSTEIN	POPL	M81692	4612	51°22'	7°47'
HOHENSACHSEN	POPL	MV7685	6418	49°31'	8°40'	HOHENSTEIN	FARM	QT0898	8136	47°48'	11°47'
HOHENSALL	POPL	NV4055	6723	49°15'	9°33'	HOHENSTEIN	FARM	PF0513	1729	54°15'	10°37'
HOHENSAND	FARM	TQ8637	6938	49°03'	12°04'	HOHENSTEIN	FARM	PF1717	1730	54°17'	10°48'
HOHENSASEL	EST	NF9909	1729	54°13'	10°31'	HOHENSTEIN	MT	TQ9553	6839	49°12'	12°11'
HOHENSASEL	POPL	NE7246	2326	53°39'	10°05'	HOHENSTEIN	MT	LA4911	6207	49°44'	6°54'
HOHENSAYN	POPL	M80923	5212	50°45'	7°43'	HOHENSTEIN	FRST	NT2297	8121	47°50'	9°17'
HOHENSAYN	FARM	M82515	5313	50°41'	7°56'	HOHENSTEIN	FRST	MV8283	6418	49°30'	8°45'
HOHENSAYNER KOPF	MT	M80924	5212	50°46'	7°43'	HOHENSTEIN	AN	MU6022	7916	48°03'	8°28'
HOHENSAYNER MÜHLE	MILL	M82515	5313	50°41'	7°56'	HOHENSTEIN	AN	MV8803	7219	48°47'	8°50'
HOHENSBERG	AN	NV8918	7027	48°54'	10°13'	HOHENSTEIN	FRST	MU6065	7516	48°26'	8°28'
HOHENSCHACHEN	FRST	MU3200	8114	47°51'	8°05'	HOHENSTEIN	MINE	M83050	4914	51°00'	8°00'
HOHENSCHACHT	FRST	QV1088	6437	49°30'	11°54'	HOHENSTEIN	RDGE	NC2123	4321	51°39'	9°18'
HOHENSCHACHT	FRST	QA0010	6236	49°45'	11°47'	HOHENSTEIN	ROCK	MU4082	7415	48°35'	8°11'
HOHENSCHÄFTLARNER GER.	ROAD	PU8016	8034	47°58'	11°25'	HOHENSTEIN	MT	UQ1435	6940	49°02'	12°27'
HOHENSCHAMBACH	POPL	QV0835	6937	49°02'	11°51'	HOHENSTEIN	FARM	UQ3036	6942	49°03'	12°40'
HOHENSCH EID	HILL	M83106	5314	50°36'	8°02'	HOHENSTEIN	POPL	PV7595	6434	49°35'	11°25'
HOHENSCH EID	FARM	L86667	4808	51°08'	7°05'	HOHENSTEIN	FRST	PU1050	7728	48°18'	10°29'
HOHENSCH EKLINGEN	RUIN	NU5458	7624	48°22'	9°44'	HOHENSTEIN	MT	UN0289	8240	47°43'	12°22'
HOHENSCHEREL	HILL	ME9933	2419	53°33'	8°59'	HOHENSTEIN	AN	MV8146	6818	49°10'	8°44'
HOHENSCHLAG	FRST	NV7042	6825	49°08'	9°58'	HOHENSTEIN	MT	MA4493	5515	50°29'	8°13'
HOHENSCHLAG	FRST	UQ0933	6940	49°01'	12°23'	HOHENSTEIN	ROCK	OA1340	6037	49°58'	11°58'
HOHENSCHLAG	FRST	QV1187	6437	49°30'	11°55'	HOHENSTEIN	AN	N80201	5420	50°34'	9°02'
HOHENSCHLAG	FRST	PA9103	6335	49°39'	11°39'	HOHENSTEIN	AN	NV0546	6820	49°10'	9°04'
HOHENSCHLAU	POPL	PU0327	7928	48°05'	10°23'	HOHENSTEIN	MT	UQ5515	7144	48°52'	13°01'
HOHENSCHMARK	AN	NF9604	1828	54°10'	10°28'	HOHENSTEIN	ROCK	UV4513	7143	53°21'	12°40'
HOHENSCHNEUSE	ROAD	LA6009	6208	49°43'	7°04'	HOHENSTEIN	AN	UR0420	6139	49°48'	12°17'
HOHENSCHNEUSE	ROAD	LV6493	6408	49°34'	7°07'	HOHENSTEIN	FRST	NA2812	6222	49°46'	9°23'
HOHENSCHNEUSE	ROAD	LV6692	6408	49°34'	7°09'	HOHENSTEIN	ROCK	NU6161	7525	48°24'	9°49'
HOHENSCHÖLISCH	FARM	NE3041	2322	53°37'	9°27'	HOHENSTEIN	AN	MU8500	8118	47°51'	8°48'
HOHENSCHRAMBERG	FRST	MU5341	7716	48°13'	8°22'	HOHENSTEIN	AN	NV3835	6923	49°04'	9°31'
HOHENSCHULEN	POPL	NF6319	1625	54°19'	9°58'	HOHENSTEIN	AN	NV3529	6922	49°01'	9°29'
HOHENSCHWAND	FRST	NT8064	8426	47°31'	10°04'	HOHENSTEIN	MT	NU8686	7327	48°37'	10°10'
HOHENSCHWANGAU	POPL	PT3168	8430	47°33'	10°44'	HOHENSTEIN	MT	NU5990	7324	48°40'	9°48'
HOHENSCHWÄRZ	POPL	PA6205	6333	49°40'	11°15'	HOHENSTEIN	POPL	MU7139	7717	48°12'	8°37'
HOHENSCHWÄRZ	POPL	NV9633	6927	49°02'	10°19'	HOHENSTEIN	FRST	NV6172	6525	49°24'	9°50'
HOHENSCHWÄRZER GR.	DICH	PA6306	6333	49°41'	11°16'	HOHENSTEIN	SQ	ND5554	3124	52°50'	9°49'
HOHENSCHWERT	FARM	MC0202	4511	51°28'	7°35'	HOHENSTEIN	AN	MV9345	6819	49°09'	8°54'
HOHENSCHWESENOORF	POPL	TR9275	5738	50°17'	12°05'	HOHENSTEIN	MT	UQ6627	7045	48°59'	13°10'
HOHENSEE	AN	NV4665	6623	49°20'	9°38'	HOHENSTEIN	POPL	NV0832	6920	49°02'	9°07'
HOHENSEELBACHS KOPF	MT	M82823	5213	50°45'	7°59'	HOHENSTEIN	ROCK	MU5048	7715	48°17'	8°20'
HOHENSEELBACHSKOPF	FRST	M82923	5213	50°45'	7°59'	HOHENSTEIN	MT	UR0814	6240	49°45'	12°20'
HOHENSEHN	MT	MA2792	5513	50°28'	7°58'	HOHENSTEIN	POPL	NU6466	7525	48°27'	9°52'
HOHENSIMNOE	FARM	ME3246	2313	53°39'	7°58'	HOHENSTEIN	FARM	NF8229	1527	54°24'	10°16'
HOHENSOLMS	POPL	M86511	5317	50°39'	8°31'	HOHENSTEIN	MDW	NF8831	1528	54°25'	10°22'
HOHENSOLMSER WALD	FRST	M86409	5316	50°38'	8°29'	HOHENSTEIN	AN	NF4138	1533	54°29'	9°38'
HOHENSONNE	POPL	LA2518	6205	49°47'	6°34'	HOHENSTEIN	RDGE	NC2283	3721	52°12'	9°19'
HOHENSONNE	POPL	NC0565	3920	52°02'	9°04'	HOHENSTEIN	ROCK	VQ0402	7248	48°46'	13°41'
HOHENSTADL	POPL	U02741	6941	49°06'	12°38'	HOHENSTEIN	FRST	NV4121	7023	48°56'	9°34'
HOHENSTADT	POPL	NV6816	7125	48°54'	9°56'	HOHENSTEIN	FARM	NF5739	1525	54°30'	9°53'
HOHENSTADT	POPL	NU4977	7424	48°33'	9°40'	HOHENSTEIN	FARM	NF7233	1526	54°26'	10°07'
HOHENSTADT	POPL	NU4877	7423	48°33'	9°39'	HOHENSTEIN	MT	L89124	5210	50°45'	7°27'
HOHENSTADT	POPL	NV6240	6825	49°07'	9°51'	HOHENSTEIN	HILL	UQ3083	6541	49°28'	12°39'
HOHENSTADT	POPL	PV7987	6434	49°30'	11°28'	HOHENSTEIN	AN	NV3850	6723	49°12'	9°31'
HOHENSTADT	POPL	NV1054	6720	49°14'	9°08'	HOHENSTEIN	HILL	UQ2347	6841	49°09'	12°34'
HOHENSTADT	POPL	NV3782	6523	49°29'	9°31'	HOHENSTEIN	HILL	PA4646	5932	50°03'	11°02'
HOHENSTADT	POPL	NV6816	7025	48°54'	9°56'	HOHENSTEIN	AN	MV6922	7017	48°57'	8°35'
HOHENSTADTER GRUND	AN	NV3681	6523	49°29'	9°30'	HOHENSTEIN	HILL	L88599	4510	51°26'	7°21'
HOHENSTADTERSTEGE	ROAD	NV1056	6720	49°15'	9°08'	HOHENSTEIN	AN	MV8258	6718	49°16'	8°45'
HOHENSTANGE	POPL	NV1119	7020	48°55'	9°09'	HOHENSTEIN	AN	NV2952	6722	49°13'	9°24'
HOHENSTARL	MT	U03430	6942	49°00'	12°44'	HOHENSTEIN	BLDG	MA7906	6218	49°42'	8°43'
HOHENSTAUFEN	POPL	NU5299	7224	48°44'	9°43'	HOHENSTEIN	POPL	MA3260	5814	50°11'	8°03'
HOHENSTEG	MT	NU5299	7224	48°44'	9°43'	HOHENSTEIN	MT	NV6620	7025	48°56'	9°54'
HOHENSTEGS-M.	FARM	NA6294	5425	50°30'	9°52'	HOHENSTEIN	MT	NV3409	7122	48°50'	9°28'
HOHENSTEIG	MILL	NA6294	5525	50°30'	9°52'	HOHENSTEIN	BLDG	NV4226	7023	48°59'	9°34'
HOHENSTEIG	FARM	NT2896	8122	47°49'	9°22'	HOHENSTEIN	MT	UQ3857	6742	49°15'	12°46'
HOHENSTEIG	BLDG	MU9703	8119	47°53'	8°58'	HOHENSTEIN	FARM	L88980	4710	51°16'	7°25'
HOHENSTEIG	TRL	MU9106	8019	47°54'	8°53'	HOHENSTEIN	FARM	NE8895	1828	54°06'	10°21'
HOHENSTEIG	MDW	MU8613	8018	47°58'	8°49'	HOHENSTEIN	SQ	NT2891	8222	47°46'	9°22'

NAME	DESIGNATION	GRID REF.	SHEET NO.	LAT.	LONG.	NAME	DESIGNATION	GRID REF.	SHEET NO.	LAT.	LONG.
HOHENSTEIN	POPL	PA3864	5731	50°13'	10°56'	HOHENWART	FARM	TP9464	7639	48°24'	12°13'
HOHENSTEIN-W.	ROAD	UR1832	6040	49°55'	12°28'	HOHENWARTER FORST	FRST	PU6548	7733	48°16'	11°13'
HOHENSTEINER B.	MT	PV7495	6434	49°35'	11°25'	HOHENWARTER WEG	ROAD	UP4042	7743	48°13'	12°51'
HOHENSTEINER HALDE	FRST	NU6261	7525	48°24'	9°50'	HOHENWARTH	POPL	TQ8446	6838	49°08'	12°02'
HOHENSTEINER TÄLE	VAL	NV0733	6920	49°03'	9°06'	HOHENWARTH	POPL	QV1842	6937	49°05'	11°59'
HOHENSTEINER WALD	FRST	MA3259	5814	50°11'	8°03'	HOHENWARTH	FRST	PV8818	7135	48°53'	11°34'
HOHENSTEINER WALD	FRST	PA3764	5731	50°13'	10°55'	HOHENWARTH	POPL	UQ4952	6743	49°12'	12°56'
HOHENSTEINERS FORST	FRST	ME7853	2218	53°43'	8°40'	HOHENWARTHER WALD	FRST	UQ4951	6843	49°12'	12°56'
HOHENSTEINSTRAUCH	AN	N81726	5221	50°47'	9°14'	HOHENWEDDRIEN	POPL	PD2473	3031	52°59'	10°51'
HOHENSTEINSTR.	AN	PF3240	1532	54°29'	11°02'	HOHENWEDDRIENER FORST	FRST	PD2372	3031	52°59'	10°50'
HOHENSTETTEN	POPL	UP2218	8041	47°59'	12°37'	HOHENWEOEL	POPL	NE2940	2322	53°36'	9°26'
HOHENSTICH	FARM	MU3685	7314	48°37'	8°08'	HOHENWEG	TRL	QA0645	5937	50°01'	11°53'
HOHENSTICH	FRST	MU1647	7713	48°16'	7°52'	HOHENWEG	ROAD	QA0843	5937	50°00'	11°54'
HOHENSTICH	FRST	NU6160	7624	48°23'	9°49'	HOHENWEG	ROAD	MV9894	6419	49°36'	8°58'
HOHENSTICH	FRST	MT2168	8413	47°34'	7°57'	HOHENWEG	ROAD	NE4133	2423	53°33'	9°37'
HOHENSTIEF	STRM	ME3346	2313	53°39'	7°59'	HOHENWEG	TRL	NV1759	6721	49°17'	9°14'
HOHENSTIEF	STRM	ME3447	2314	53°40'	8°00'	HOHENWEG	AN	MV5283	6416	49°30'	8°20'
HOHENSTIEFERSIELE	FARM	ME3447	2314	53°40'	8°00'	HOHENWEG	ROAD	MC2780	3813	52°10'	7°56'
HOHENSTIEGE	FARM	PE0768	2129	53°51'	10°38'	HOHENWEG	FARM	NE3167	2122	53°51'	9°28'
HOHENSTIFT	MT	M86248	5016	50°59'	8°28'	HOHENWEG	ROAD	NC1190	3721	52°16'	9°10'
HOHENSTÖFFEL	MT	MU9561	7519	48°24'	8°56'	HOHENWEG	ROAD	NV1462	6621	49°19'	9°11'
HOHENSTOFFELN	MT	MT8193	8218	47°47'	8°45'	HOHENWEG	ROAD	NA3926	6123	49°53'	9°32'
HOHENSTR.	ROAD	PA8000	6335	49°37'	11°29'	HOHENWEIDEN	MDW	NV1972	6521	49°24'	9°16'
HOHENSTRASSE	FARM	MT9876	8319	47°38'	8°58'	HOHENWEIDEN-GR.	DTCH	PA7542	5934	50°00'	11°26'
HOHENSTRASSE	FARM	L88673	4710	51°12'	7°22'	HOHENWEILER	POPL	PV4444	6831	49°08'	10°58'
HOHENSTRASSEN	POPL	NV3836	6923	49°04'	9°31'	HOHENWEILER	AN	NV7073	6525	49°24'	9°58'
HOHENSTRUTALLEE	ROAD	NU0980	7420	48°34'	9°07'	HOHENWEILER	POPL	NT5870	8424	47°35'	9°46'
HOHENSTÜCK	FRST	NV6333	6925	49°03'	9°52'	HOHENWEPPEL	POPL	NC0909	4420	51°32'	9°08'
HOHENSTURZ	AN	NV8240	6826	49°06'	10°07'	HOHENWERTHER GRASHAUS	EST	ME3834	2414	53°33'	8°04'
HOHENSÜLZEN	POPL	MV4496	6315	49°37'	8°14'	HOHENWESTEDT	POPL	NE4294	1923	54°05'	9°38'
HOHENSYBURG STRANDBAD	BAPL	L89447	4510	51°25'	7°29'	HOHENWETTERSACH	POPL	MV6124	7016	48°58'	8°28'
HOHENTAL	AN	NV0539	6820	49°06'	9°04'	HOHENWIBBECKE	FARM	ME2576	4713	51°14'	7°56'
HOHENTAL	VAL	MA1679	5612	50°21'	7°49'	HOHENWIESEN	FARM	UQ3820	7042	48°55'	12°47'
HOHENTALSHÖHE	HILL	NA5526	6124	49°53'	9°46'	HOHENWIES	FARM	TR8930	6138	49°53'	12°04'
HOHENTALSTUTZ	AN	NV0440	6820	49°07'	9°03'	HOHENWIESEN	FARM	PT9578	8335	47°38'	11°36'
HOHENTANN	FARM	NT8594	8226	47°48'	10°08'	HOHENWIESEN-B.	STRM	LA9793	5511	50°29'	7°33'
HOHENTANNE	MT	PT7079	8333	47°38'	11°16'	HOHENWIESNER BERG	SLP	PT9677	8335	47°37'	11°37'
HOHENTANNEN	FARM	NE4926	2524	53°29'	9°44'	HOHENWISCH	POPL	NE5828	2425	53°30'	9°52'
HOHENTANNEN	MT	NV5721	7024	48°56'	9°47'	HOHENWITTLINGEN	FARM	NU3168	7522	48°28'	9°25'
HOHENTANNER WALD	FRST	NT8590	8226	47°45'	10°08'	HOHENWÜHREN	POPL	NF0201	1820	54°09'	9°02'
HOHENTENGEN	POPL	NU2819	7922	48°01'	9°23'	HOHENWÜHREN	FARM	NE6892	1926	54°04'	10°02'
HOHENTENGEN	POPL	MT5768	8416	47°34'	8°26'	HOHENWÜHREN	FARM	NF8003	1827	54°10'	10°14'
HOHENTENGER WEG	AN	NU2622	7922	48°03'	9°21'	HOHENWURT	FARM	ME7527	2517	53°29'	8°37'
HOHENTHAL	FARM	QU2217	8037	47°58'	11°59'	HOHENZANT	EST	QV0296	6436	49°35'	11°48'
HOHENTHAL	AN	NU5386	7324	48°37'	9°43'	HOHENZEIL	AN	MU6987	7317	48°38'	8°35'
HOHENTHAL	FARM	UQ1478	6540	49°26'	12°26'	HOHENZELL	POPL	NA3874	5623	50°19'	9°32'
HOHENTHAN	POPL	UR1119	6140	49°48'	12°22'	HOHENZELL	FARM	PU5332	7832	48°07'	11°04'
HOHENTHAN	POPL	UQ7515	7145	48°52'	13°18'	HOHENZELL	POPL	PU6257	7633	48°21'	11°11'
HOHENTHAN	FARM	TP9845	7739	48°14'	12°17'	HOHENZELLER B.	MT	NA3876	5623	50°20'	9°32'
HOHENTHAN	EST	UQ3422	7042	48°56'	12°44'	HOHENZELLER FORST	FRST	PU6357	7633	48°21'	11°12'
HOHENTHAN B. OBERTAUFKIRCH	FARM	TP9849	7739	48°16'	12°17'	HOHENZELLIG	FRST	QA0270	5737	50°15'	11°50'
HOHENTHANN	POPL	QU2018	8037	47°59'	11°57'	HOHENZETHEN	POPL	PD2180	2930	53°03'	10°49'
HOHENTHANN	FARM	UP4956	7643	48°20'	12°58'	HOHENZETHENER-B.	HILL	PD2284	2930	53°05'	10°49'
HOHENTHANNER LEITE	SLP	QU2118	8037	47°59'	11°58'	HOHENZOLLERN-T.	TWR	LA6048	5908	50°04'	7°02'
HOHENTORSCHAFEN	PORT	MD8581	2918	53°05'	8°47'	HOHENZORN	POPL	PA8771	5735	50°16'	11°37'
HOHENTRESWITZ	POPL	UQ0186	6539	49°30'	12°15'	HOHENZUGENBR.	SPRG	NU5853	7624	48°20'	9°47'
HOHENTRIEB	AN	NA2812	6222	49°46'	9°23'	HOHEPFAO	AN	NV4486	6423	49°31'	9°37'
HOHENTRÜDINGEN	POPL	PV2429	6930	49°00'	10°42'	HOHER	AN	MU8461	7518	48°24'	8°47'
HOHENTWIELE	POPL	MT8690	8218	47°46'	8°49'	HOHER	AN	NU5947	7124	48°16'	9°47'
HOHENUFER	FARM	NE5561	2225	53°48'	9°50'	HOHER	FARM	NT5686	8224	47°43'	9°45'
HOHENVOLKFIEN	POPL	PD2775	2931	53°01'	10°53'	HOHER ACKER	AN	MV9510	7119	48°51'	8°56'
HOHENWAG	AN	NV5136	6924	49°04'	9°42'	HOHER AHREN-B.	MT	N86782	4725	51°17'	9°58'
HOHENWALD	FRST	PT4980	8331	47°39'	10°59'	HOHER AIDERLING	AN	NV3023	7022	48°58'	9°25'
HOHENWALD	FRST	LA9008	6210	49°43'	7°28'	HOHER ANGER	FRST	PV9182	6535	49°28'	11°38'
HOHENWALD	FARM	NT2782	8322	47°41'	9°22'	HOHER AST	FRST	PA8903	6335	49°39'	11°37'
HOHENWALD	POPL	URO528	6139	49°52'	12°17'	HOHER B.	MT	N89204	5427	50°35'	10°18'
HOHENWALDE	FARM	MC5292	3715	52°17'	8°18'	HOHER B.	HILL	ME2727	2513	53°29'	7°54'
HOHENWANG	SO	PT6989	8233	47°44'	11°15'	HOHER B.	HILL	PO0994	2829	53°11'	10°38'
HOHENWANG	FARM	QV0907	7237	48°47'	11°51'	HOHER B.	HILL	ME9432	2419	53°32'	8°55'
HOHENWARFE	FARM	ME2535	2413	53°33'	7°52'	HOHER B.	HILL	NC0151	4020	51°55'	9°01'
HOHENWART	FARM	PT5294	8232	47°47'	11°02'	HOHER B.	MT	PV8489	6435	49°31'	11°32'
HOHENWART	FARM	PU3912	8031	47°57'	10°52'	HOHER B.	MT	N83366	4822	51°09'	9°28'
HOHENWART	FARM	PA6863	5834	50°12'	11°21'	HOHER B.	HILL	NE6883	2026	53°59'	10°02'
HOHENWART	POPL	MV8009	7118	48°50'	8°44'	HOHER B.	MT	N88980	4727	51°16'	10°17'
HOHENWART	FARM	PT4497	8131	47°49'	10°55'	HOHER B.	HILL	NA0164	5720	50°14'	9°01'
HOHENWART	POPL	PU7585	7434	48°36'	11°22'	HOHER BAUM	MONU	MU9697	7219	48°44'	8°57'
HOHENWART	POPL	UP3440	7842	48°11'	12°46'	HOHER BAUM	MONU	NC8210	4427	51°32'	10°11'
HOHENWART	POPL	MC9455	4019	51°57'	8°55'	HOHER BAUM	AN	NV8518	7027	48°54'	10°10'
HOHENWART	FRST	NU0791	7320	48°40'	9°06'	HOHER BAUM	FRST	N82782	4722	51°17'	9°23'
HOHENWART	HILL	PA3805	6331	49°41'	10°55'	HOHER BAUM	AN	NV3571	6622	49°23'	9°29'
HOHENWART	FRST	PA8823	6135	49°50'	11°37'	HOHER BAUM	AN	NV3851	6723	49°13'	9°31'
HOHENWART	FRST	TQ8599	6338	49°36'	12°01'	HOHER BAUM	AN	PA0468	6620	49°22'	9°04'
HOHENWART	POPL	N87725	5226	50°46'	10°05'	HOHER BERG	MT	NV9273	5736	50°17'	11°42'
HOHENWART	POPL	U08100	7246	48°44'	13°23'	HOHER BERG	MT	TR9464	5838	50°11'	12°07'

NAME	DESIGNATION	GR ID REF.	SHEET NO.	LAT.	LONG.	NAME	DESIGNATION	GR ID REF.	SHEET NO.	LAT.	LONG.
HOHER BERG	MT	NAB458	5827	50°10'	10°11'	HOHER IFEN	MT	NT8345	8626	47°21'	10°06'
HOHER BERG	HILL	PA6736	6033	49°57'	11°20'	HOHER JRKEL	MT	NA1641	5921	50°01'	9°13'
HOHER BERG	MT	PA7532	6034	49°55'	11°26'	HOHER K.	MT	MV0253	6711	49°13'	7°39'
HOHER BERG	MT	PV8292	6435	49°33'	11°31'	HOHER KALT BR.	SPRG	QV0101	7236	48°44'	11°44'
HOHER BERG	HILL	PV6590	6433	49°32'	11°17'	HOHER KAMM	MT	PT5351	8632	47°24'	11°02'
HOHER BERG	HILL	PU0449	7728	48°17'	10°24'	HOHER KAMP	MT	NC5053	4024	51°55'	9°44'
HOHER BERG	HILL	NO9788	2828	53°08'	10°27'	HOHER KAMP	AN	NO4401	3623	52°21'	9°39'
HOHER BERG	HILL	PV9283	6535	49°28'	11°39'	HOHER KAMP	RDGE	NC2386	3722	52°13'	9°20'
HOHER BERG	MT	PV1373	6629	49°24'	10°34'	HOHER KAMP	AN	MO3796	2714	53°13'	8°04'
HOHER BERG	AN	NU3528	7822	48°06'	9°28'	HOHER KAMM	MT	UR2019	6141	49°48'	12°30'
HOHER BERG	MT	NU0351	7620	48°19'	9°02'	HOHER KNUCK	MT	NA3231	6022	49°56'	9°27'
HOHER BERG	FRST	NU1648	7721	48°17'	9°13'	HOHER KOPF	MT	MO7047	6812	49°10'	7°43'
HOHER BERG	HILL	TQ8248	6838	49°09'	12°01'	HOHER KOPF	MT	MV1647	6813	49°10'	7°51'
HOHER BERG	MT	NA3017	6122	49°48'	9°25'	HOHER KOPF	MT	MV2040	6813	49°06'	7°54'
HOHER BERG	HILL	NA1957	5821	50°10'	9°16'	HOHER KOPF	MT	LV7361	6709	49°17'	7°15'
HOHER BERG	MT	NA2959	5822	50°11'	9°25'	HOHER KOPF	MT	MV0041	6811	49°07'	7°38'
HOHER BIEGEL	AN	NV7374	6526	49°25'	10°01'	HOHER KOPF	MT	MV2276	6513	49°26'	7°55'
HOHER BRAND	MOW	PT5289	8232	47°44'	11°02'	HOHER KOPF	MT	MU4673	7415	48°30'	8°16'
HOHER BRAND	PEAK	PT4462	8431	47°30'	10°55'	HOHER KOPF	HILL	NB0199	4520	51°26'	9°01'
HOHER BRAND	FRST	PV7491	6434	49°33'	11°25'	HOHER KOPF	MT	NU1248	7720	48°17'	9°10'
HOHER BRAND	HILL	UR3007	6341	49°41'	12°38'	HOHER KOPF	MT	MV3268	6614	49°22'	8°04'
HOHER BRAND	FRST	PV7799	6334	49°37'	11°27'	HOHER KPF.	MT	M85647	5016	50°58'	8°22'
HOHER BRAND	FRST	QV1068	6637	49°20'	11°53'	HOHER KRANZ BERG	MT	PT6858	4533	47°27'	11°14'
HOHER BRUNNEN	SPRG	NC6909	4426	51°32'	9°59'	HOHER KREUZ BERG	HILL	PU2932	7830	48°08'	10°44'
HOHER BUCHENSCHLAG	FRST	NV0159	6720	49°17'	9°01'	HOHER LIST	HILL	LA4659	5807	50°10'	6°50'
HOHER BUCKL	HILL	UQ1250	6840	49°10'	12°25'	HOHER MALSTEIN	HILL	NB2265	4821	51°08'	9°19'
HOHER BUG	MT	NA6913	6225	49°46'	9°58'	HOHER MARKSTEIN	FRST	TQ9536	6939	49°03'	12°11'
HOHER BÜHL	HILL	PV5772	6633	49°23'	11°10'	HOHER MARKSTEIN	AN	MU9399	7219	48°45'	8°54'
HOHER BÜHL	HILL	PAB982	5636	50°22'	11°40'	HOHER MARKSTEIN	AN	MU9398	7219	48°44'	8°54'
HOHER BÜHL	MT	QA1180	5637	50°20'	11°58'	HOHER MARKSTEIN	AN	MU9891	7319	48°40'	8°58'
HOHER BÜHL	AN	NV4828	6924	49°00'	9°40'	HOHER MARKSTEIN	SO	MV8830	6919	49°01'	8°50'
HOHER BÜHL	AN	NV4828	6923	49°00'	9°40'	HOHER MARKSTEIN	AN	NV0333	6920	49°03'	9°02'
HOHER BÜHL	HILL	PV5773	6632	49°23'	11°10'	HOHER MARKSTEIN	MONU	NU0077	7420	48°33'	9°00'
HOHER BÜHL	RDGE	NT7768	8426	47°34'	10°01'	HOHER MARKSTEIN	AN	NV4351	6723	49°13'	9°35'
HOHER BÜHLKOPF	MT	N85160	4924	51°05'	9°44'	HOHER MARKSTEIN	AN	MV9820	7019	48°56'	8°58'
HOHER BUSCH	AN	NV6260	6725	49°17'	9°51'	HOHER MARKSTEIN	AN	NV2015	7121	48°53'	9°16'
HOHER BUSCH	FRST	MV7402	7217	48°46'	8°39'	HOHER MARKSTEIN	AN	NV2114	7121	48°53'	9°17'
HOHER DARSBERG	MT	MV8674	6518	49°25'	8°49'	HOHER MARKSTEIN	AN	NV0070	6620	49°23'	9°00'
HOHER DENTSCHB.	MT	NA7489	5526	50°27'	10°02'	HOHER MELM	HILL	PA6840	6034	49°59'	11°20'
HOHER DIEN-B.	MT	MB7472	4717	51°12'	8°38'	HOHER MOOSGRABEN	FRST	PT9778	8335	47°37'	11°37'
HOHER EIM-B.	MT	MB7284	4617	51°18'	8°36'	HOHER ÖREL	HILL	NE0525	2520	53°28'	9°05'
HOHER ESCH	HILL	MD2576	2913	53°02'	7°53'	HOHER ORT	SCRB	ME8810	2618	53°20'	8°49'
HOHER ESCH	HILL	MD1413	3512	52°28'	7°44'	HOHER ÖSCH	AN	NU5603	8124	47°53'	9°45'
HOHER FALL	ROCK	PT6774	8333	47°36'	11°13'	HOHER OSELKOPF	MT	MV1969	6613	49°22'	7°53'
HOHER FALL	STRM	PT6865	8433	47°31'	11°14'	HOHER PALFEN	PEAK	UN4984	8343	47°41'	12°59'
HOHER FELS	MT	PV9760	6736	49°16'	11°43'	HOHER PFAO	AN	NV7676	6526	49°26'	10°03'
HOHER FELS	ROCK	MU8740	7719	48°13'	8°50'	HOHER PÜHL	MT	QA1282	5637	50°21'	11°59'
HOHER FELS	ROCK	NV6603	7225	48°47'	9°54'	HOHER RAIN	AN	MU6481	7417	48°35'	8°31'
HOHER FELS	ROCK	NU3365	7522	48°26'	9°27'	HOHER RAIN	FRST	NA0696	5420	50°31'	9°05'
HOHER FELS	CL IF	NU6267	7525	48°27'	9°50'	HOHER RAIN	AN	NU0003	8120	47°53'	9°00'
HOHER FELS	MT	UQ0844	6840	49°07'	12°22'	HOHER RAIN	FRST	NV6085	6424	49°31'	9°50'
HOHER FELSEN	ROCK	PV8390	6435	49°32'	11°32'	HOHER RAIN	AN	NU2880	7422	48°34'	9°23'
HOHER FELSEN	FRST	PV5672	6632	49°23'	11°09'	HOHER RAIN	AN	NU2281	7421	48°35'	9°18'
HOHER FILZ-B.	MT	UQ9121	7047	48°56'	13°31'	HOHER RAIN	AN	MU6263	7516	48°25'	8°29'
HOHER FIRST	FRST	MU6570	7517	48°29'	8°32'	HOHER RAIN	AN	NU5819	7924	48°01'	9°47'
HOHER FIRST-WEG	ROAD	NU0880	7420	48°34'	9°07'	HOHER RAIN	AN	MU0513	8012	47°58'	7°44'
HOHER FRICKEN	MT	PT6266	8432	47°32'	11°09'	HOHER RAIN	AN	MU6053	7616	48°20'	8°28'
HOHER GAIF	PEAK	PT5554	8532	47°25'	11°04'	HOHER RAIN	MOW	MU8844	7719	48°15'	8°50'
HOHER GERBERG-K.	MT	QT0477	8336	47°37'	11°43'	HOHER RAIN	MOW	NU5063	7524	48°25'	9°41'
HOHER GIESSEL Q.	WELL	NU3847	7723	48°16'	9°31'	HOHER RAIN	AN	NU4437	7823	48°11'	9°35'
HOHER GÖLL	PEAK	UN5473	8344	47°36'	13°04'	HOHER RAIN	AN	NU4689	7323	48°39'	9°37'
HOHER GÖLL	PEAK	UN5473	8444	47°36'	13°04'	HOHER RAIN	MOW	NU2086	7321	48°38'	9°16'
HOHER GR.	OTCH	PT4177	8331	47°38'	10°53'	HOHER RAIN	HILL	NU8983	7327	48°36'	10°13'
HOHER GRABEN	DTCH	PT7274	8333	47°36'	11°17'	HOHER RAIN	AN	MU8144	7718	48°15'	8°44'
HOHER GRABEN	OTCH	PT6072	8432	47°35'	11°08'	HOHER RAIN	AN	NU2908	8022	47°55'	9°23'
HOHER GRASBERG	MT	PT7766	8434	47°31'	11°21'	HOHER RAIN	AN	NU5354	7624	48°20'	9°43'
HOHER GREDEL	MT	PA7773	5734	50°17'	11°29'	HOHER RAIN	MT	NB7869	4826	51°10'	10°07'
HOHER GRETEGRUND	FRST	MV9580	6519	49°28'	8°56'	HOHER RAIN	AN	MV8826	7019	48°59'	8°50'
HOHER HÄOERICH	MT	NT7559	8526	47°29'	10°00'	HOHER RAIN	AN	MV9008	7119	48°49'	8°52'
HOHER HAGEN	MT	M84467	4815	51°09'	8°12'	HOHER RAIN	AN	NU9713	7119	48°52'	8°58'
HOHER HAGEN	MT	M86577	4717	51°15'	8°30'	HOHER RAINSTEIN	SQ	TR8964	5838	50°11'	12°02'
HOHER HAGEN	MT	MB3286	4614	51°19'	8°01'	HOHER RAINSTEIN	MT	UQ1390	6440	49°32'	12°25'
HOHER HAIN	RDGE	M87060	4917	51°05'	8°34'	HOHER RANGEN	HILL	TR9646	5938	50°02'	12°09'
HOHER HAU	FRST	TR9456	5838	50°07'	12°07'	HOHER RANGEN	FRST	PA3378	5631	50°20'	10°52'
HOHER HEIM-B.	MT	NC5155	4024	51°57'	9°44'	HOHER RANKEN	AN	TQ8230	7038	48°59'	12°01'
HOHER HENGST	FRST	MT6893	8217	47°47'	8°34'	HOHER RANN	FRST	MV6702	7217	48°46'	8°33'
HOHER HINTERDEICH	DAM	NE4029	2423	53°30'	9°36'	HOHER RANSEN-B.	MT	M84484	4615	51°18'	8°12'
HOHER HOF-B.	MT	UQ5662	6744	49°18'	13°01'	HOHER RIEGEL	RDGE	UQ4070	6642	49°22'	12°48'
HOHER HÖLL	AN	LA9900	6311	49°39'	7°36'	HOHER RIEGEL	MT	UQ5754	6744	49°13'	13°02'
HOHER HORST	HILL	PC1891	3730	52°15'	10°44'	HOHER RÜCKEN	AN	NU4765	7523	48°26'	9°38'
HOHER HORST	AN	MO8376	2918	53°02'	8°45'	HOHER RÜCKEN	FRST	NU3694	7322	48°42'	9°29'
HOHER HÜGEL	HILL	MC2490	3713	52°15'	7°53'	HOHER RÜCKEN	AN	ME2657	2213	53°45'	7°53'
HOHER HÜGEL	AN	NAB323	6126	49°51'	10°09'	HOHER RÜCKEN	AN	NB1386	4621	51°19'	9°11'
HOHER IBERG	MT	N88561	4827	51°06'	10°13'	HOHER SAND	AN	NA1027	6120	49°54'	9°08'

NAME	DESIGNATION	GRID REF.	SHEET NO.	LAT.	LONG.	NAME	DESIGNATION	GRID REF.	SHEET NO.	LAT.	LONG.
HOHER SATTEL	SÖLE	PT6650	8633	47°23'	11°12'	HOHER ZIEGSPITZ	MT	PT5063	8432	47°30'	10°59'
HOHER SCHACHEN	FRST	HU7973	7418	48°31'	8°43'	HOHER ZWIESLER	MT	PT9075	8335	47°36'	11°32'
HOHER SCHAFSTALL	HILL	PD3657	3132	52°51'	11°01'	HOHER-8.	MT	N85640	5024	50°54'	9°48'
HOHER SCHARLEN-B.	MT	MV2698	6313	49°38'	7°59'	HOHER-8.	MT	NA3484	5522	50°24'	9°29'
HOHER SCHILO	FRST	NU1872	7421	48°30'	9°14'	HOHER-8.	HILL	PD1467	3030	52°56'	10°42'
HOHER SCHLAG	FRST	NA4433	6023	49°57'	9°37'	HOHER-8.	HILL	MD8565	3018	52°56'	8°47'
HOHER SCHLAG	HILL	PV1047	6829	49°10'	10°31'	HOHER-8.	HILL	ND7384	2826	53°06'	10°05'
HOHER SCHLAG	FRST	PV6835	6933	49°03'	11°18'	HOHER-8.	HILL	NC8413	4427	51°34'	10°13'
HOHER SCHLAG	FRST	PA4332	6031	49°55'	10°59'	HOHER-8.	HILL	NC7917	4426	51°36'	10°08'
HOHER SEE	GRGE	NV3067	6622	49°21'	9°25'	HOHER-8.	MT	NC2313	4422	51°34'	9°20'
HOHER SEEBERG	MT	PT4759	8531	47°28'	10°57'	HOHER-8.	HILL	ND8548	3227	52°46'	10°16'
HOHER STADL	AN	NA9768	5728	50°15'	10°22'	HOHER-8.	MT	MU8256	7618	48°21'	8°46'
HOHER STALL	HILL	L80085	4702	51°17'	6°08'	HOHER-8.	MT	MA3302	6314	49°40'	8°04'
HOHER STEG	MOW	NV2244	6821	49°09'	9°18'	HOHER-8.	MT	PA6607	6333	49°42'	11°18'
HOHER STEIG	AN	NA6711	6225	49°45'	9°56'	HOHER-8.	HILL	PA6007	6333	49°42'	11°13'
HOHER STEIG	AN	NV8326	7026	48°59'	10°08'	HOHER-8.	HILL	PD2020	3430	52°31'	10°46'
HOHER STEIGER	MT	N81097	4520	51°25'	9°08'	HOHER-8.	HILL	PD1058	3129	52°52'	10°38'
HOHER STEIN	ROCK	U05624	7044	48°57'	13°02'	HOHER-8.	HILL	PD0758	3129	52°52'	10°35'
HOHER STEIN	HILL	TR9457	5838	50°08'	12°07'	HOHER-8.	MT	NC2542	4122	51°50'	9°22'
HOHER STEIN	FRST	PA9056	5835	50°07'	11°40'	HOHER-8.	MT	UQ3946	6842	49°09'	12°47'
HOHER STEIN	MT	MA0353	5811	50°07'	7°38'	HOHER-8.	MT	MV3266	6614	49°21'	8°04'
HOHER STEIN	ROCK	OA0659	5837	50°09'	11°53'	HOHER-8.	SLP	PA6683	5634	50°22'	11°20'
HOHER STEIN	MT	H85482	4716	51°17'	8°20'	HOHER-BÜHEL	HILL	PU4701	8131	47°51'	10°58'
HOHER STEIN	ROCK	H85899	4516	51°26'	8°24'	HOHER-BÜHL	HILL	TR9244	5938	50°01'	12°06'
HOHER STEIN	MONU	MO1551	3112	52°48'	7°44'	HOHER-GR.	OTCH	PT9786	8335	47°42'	11°38'
HOHER STEIN	HILL	MD2762	3013	52°54'	7°55'	HOHER-GRO.	VAL	PA7120	6134	49°48'	11°23'
HOHER STEIN	FRST	TQ9245	6838	49°07'	12°09'	HOHER-KR.	FARM	PD5263	3133	52°54'	11°16'
HOHER STEIN	FRST	PU7422	7934	48°02'	11°20'	HOHER-ST.	MT	PT8777	8335	47°37'	11°29'
HOHER STEIN	MT	N85993	4625	51°23'	9°51'	HOHERAD.	HILL	PE3078	2031	53°56'	10°59'
HOHER STEIN	AN	NV0953	6720	49°14'	9°07'	HOHERAIN	MT	NA4980	5624	50°22'	9°41'
HOHER STEIN	ROCK	TR9039	6038	49°58'	12°04'	HOHERAIN	FRST	NA0796	5420	50°31'	9°06'
HOHER STEIN	ROCK	NU3344	7722	48°15'	9°26'	HOHERAIN	AN	NT1699	8121	47°51'	9°13'
HOHER STEIN	AN	NU4134	7823	48°09'	9°33'	HOHERAIN	AN	NA0320	6120	49°50'	9°02'
HOHER STEIN	HILL	NC0402	4520	51°28'	9°04'	HOHERAIN	FRST	NA2055	5821	50°09'	9°17'
HOHER STEIN	ROCK	NV7005	7225	48°48'	9°57'	HOHERAIN M.	HILL	MA8119	6118	49°49'	8°44'
HOHER STEIN	MT	T09744	6839	49°07'	12°13'	HOHERAINSBOEN	WELL	NA1796	5421	50°31'	9°14'
HOHER STEIN	MT	UQ3568	6642	49°20'	12°44'	HÖHERBERG	HILL	PV8453	6735	49°12'	11°32'
HOHER STEIN	FRST	MV7062	6617	49°19'	8°35'	HÖHERBERG	FARM	UP8395	7346	48°42'	13°25'
HOHER STEIN	HILL	UQ0545	6840	49°08'	12°20'	HOHERBOGEN	MTS	UQ4955	6743	49°14'	12°56'
HOHER STEIN	MT	PA9975	5736	50°18'	11°47'	HOHERBOGEN-W.	MOW	UQ7759	6743	49°16'	12°54'
HOHER STEIN	HILL	PA8965	5735	50°12'	11°39'	HOHERBOGENWEG	ROAD	UQ5157	6743	49°15'	12°57'
HOHER STEIN	CLIF	UQ5148	6843	49°10'	12°58'	HOHERBRAND	FRST	UQ2988	6441	49°31'	12°38'
HOHER STEIN	FRST	MU6187	7316	48°38'	8°28'	HOHERBRAND	FRST	UR1601	6340	49°38'	12°27'
HOHER STEIN	FRST	MU6186	7316	48°38'	8°28'	HOHERO	FRST	MV9071	6619	49°23'	8°52'
HOHER STEIN	MONU	UQ5757	6744	49°15'	13°02'	HOHERDAMM	POPL	NE8361	2227	53°47'	10°16'
HOHER STEIN	MT	PA2673	5730	50°18'	10°46'	HOHERDAMMER TEICH	LAKE	NE8362	2127	53°48'	10°16'
HOHER STEIN	MT	PA2764	5730	50°13'	10°47'	HOHERECHWIESEN	MOW	MA3439	6014	50°00'	8°05'
HOHER STERN	MT	N87419	5226	50°43'	10°03'	HOHEREITEN	RDGE	UQ7410	7145	48°50'	13°17'
HOHER STICH	FRST	PT4878	8331	47°38'	10°58'	HOHEREUTE	FRST	MU5233	7816	48°09'	8°22'
HOHER STICH	ROAD	NU2598	7222	48°44'	9°20'	HOHERGAIFFKOPF	PEAK	PT5754	8532	47°25'	11°05'
HOHER STICH	AN	NU7914	8026	47°58'	10°04'	HOHERGET	FRST	NU0723	7920	48°04'	9°05'
HOHER STIEH	FRST	NU9189	7327	48°39'	10°14'	HÜHERHEIDE	POPL	L86067	4808	51°08'	7°00'
HOHER STOSS	MT	LC4003	4514	51°27'	6°42'	HOHERHOF	FARM	L85076	4707	51°13'	6°51'
HOHER STRASSENACKER	AN	MU4742	7715	48°14'	8°17'	HOHERKOPF	MT	MV2866	6614	49°20'	8°01'
HOHER STRAUSS	RDGE	NC1631	4221	51°44'	9°14'	HÜHERLE	AN	NU3001	8122	47°52'	9°24'
HOHER STRAUSS-B.	MT	PT3567	8430	47°32'	10°47'	HOHERMEMMINGER WEG	TRL	NU9595	7227	48°42'	10°17'
HOHER STUHL	SITE	NC4376	3823	52°08'	9°38'	HOHEROD	FRST	N87549	5026	50°59'	10°04'
HOHER TALWEG	TRL	NA5523	6124	49°51'	9°46'	HOHEROD	FRST	N80309	5320	50°38'	9°02'
HOHER TANNER	HILL	PA9301	6336	49°38'	11°40'	HOHEROD	MT	M84253	4915	51°01'	8°10'
HOHER TRAUCHBERG	MTS	PT4178	8331	47°38'	10°53'	HOHEROD	HILL	N83524	5223	50°46'	9°30'
HOHER W.	ROAD	MA6338	6016	50°00'	8°29'	HOHEROD	AN	M88300	5418	50°33'	8°46'
HOHER WALD	FRST	MA1458	5812	50°10'	7°48'	HOHERODE	FRST	N89272	4827	51°11'	10°19'
HOHER WALD	MT	M83153	4914	51°01'	8°01'	HOHERODS KOPF	HILL	N80805	5320	50°36'	9°07'
HOHER WALD	FRST	PA0709	6228	49°43'	10°29'	HOHERODS KOPF	PEAK	NA1695	5421	50°30'	9°14'
HOHER WALD	FRST	MA2558	5813	50°10'	7°57'	HOHEROUT	MT	NC8055	4027	51°56'	10°10'
HOHER WALD	FRST	MA0866	5712	50°14'	7°43'	HOHEROT	AN	NV0689	6420	49°33'	9°05'
HOHER WALD	FRST	MA0565	5712	50°14'	7°40'	HOHEROT	MT	N84837	5124	50°53'	9°41'
HOHER WALD	RDGE	MA4656	5815	50°09'	8°14'	HOHEROTH	MT	NA2580	5622	50°22'	9°21'
HOHER WEG	ROAD	M88399	4518	51°26'	8°46'	HOHEROTH	MT	M84319	5215	50°43'	8°11'
HOHER WEG	ROAD	PT5998	8532	47°27'	11°07'	HOHEROTH	FRST	M86831	5117	50°50'	8°33'
HOHER WEG	ROAD	PU3219	7930	48°01'	10°46'	HOHEROTT	FRST	NC7007	4426	51°31'	10°01'
HOHER WEG	ROAD	MV4778	6515	49°27'	8°16'	HOHEROTT	MT	LA7244	5909	50°02'	7°13'
HOHER WEG	ROAD	NV3829	6923	49°01'	9°31'	HOHERRAIN	HILL	PA8217	6235	49°47'	11°32'
HOHER WEG	FRST	UR0140	6039	49°59'	12°13'	HOHERRAIN	MOW	NA1235	6021	49°58'	9°10'
HOHER WEG	AN	MV6097	6316	49°37'	8°27'	HOHERRAIN	AN	NU7239	7725	48°12'	9°58'
HOHER WEG	ROAD	PU3164	7530	48°25'	10°46'	HOHERSCHACHT	FRST	TR8710	6238	49°42'	12°02'
HOHER WEG	AN	NU1186	7320	48°38'	9°09'	HOHERSCHILO	FRST	NU1871	7521	48°29'	9°14'
HOHER WEISLER	HILL	NA1359	5821	50°11'	9°11'	HOHERSDORF	POPL	T08783	6538	49°28'	12°04'
HOHER WESTERWALD	MTS	M83912	5314	50°39'	8°08'	HÖHERSKIRCHEN	POPL	UQ3082	7442	48°34'	12°42'
HOHER WESTERWALD	MTS	M83112	5314	50°39'	8°01'	HOHERSTEDT	AN	PC2577	3830	52°08'	10°50'
HOHER WÖRT	AN	MV6190	6416	49°34'	8°28'	HOHERSTEIN	HILL	PA8012	6235	49°44'	11°30'
HOHER WURF	MT	PT7373	8433	47°35'	11°18'	HOHERSTEIN	MT	PA8118	6235	49°47'	11°31'
HOHER WURF	AN	PT8976	8335	47°37'	11°31'	HOHERSTEIN	AN	PA7420	6134	49°48'	11°25'
HOHER ZEILWEG	ROAD	PU4136	7831	48°10'	10°54'	HOHERSTEIN	FRST	M88916	5319	50°42'	8°50'

NAME	DESIGNATION	GRID REF.	SHEET NO.	LAT.	LONG.	NAME	DESIGNATION	GRID REF.	SHEET NO.	LAT.	LONG.
HOHERSTEIN	HILL	QV1269	6637	49°20'	11°55'	HOHES MOOR	MRS	ND0488	2820	53°08'	9°04'
HOHERSTEIN	MT	U05659	6744	49°16'	13°01'	HOHES MOOR	PM	MD6916	3517	52°30'	8°32'
HOHERSTOSS-KPF	MT	M89867	4819	51°09'	8°58'	HOHES MOOR	MRS	N03637	3323	52°41'	9°32'
HOHERTING	FARM	UP0001	8140	47°50'	12°20'	HOHES MOOR	MRSH	M02504	3613	52°23'	7°54'
HOHERUHE	HILL	PA8524	6135	49°50'	11°34'	HOHES MOOR	SCR	NE3508	2623	53°19'	9°32'
HOHERÜTTE	AN	MT3271	8414	47°35'	8°06'	HOHES MOOR	MRSH	ME8045	2318	53°39'	8°42'
HOHERWEG	AN	PU6328	7933	48°05'	11°11'	HOHES MOOR	SCR	NE8506	2618	53°18'	8°47'
HOHERWEG	ROAD	MV6969	6617	49°22'	8°34'	HOHES MOOR	AN	NE9225	2524	53°28'	9°44'
HOHERWINKEL	AN	U02255	6741	49°13'	12°34'	HOHES MOOR	SCR	NE8506	2618	53°18'	8°47'
HOHERZORN	MT	MA9405	6219	49°42'	8°55'	HOHES MOOR	AN	NE9225	2524	53°28'	9°44'
HOHES ASPLE	AN	NU0588	7320	48°39'	9°04'	HOHES MOOR	SLP	NA7493	5526	50°29'	10°02'
HOHES BANNHOLZ	FRST	NU0781	7420	48°35'	9°05'	HOHES MOOR	MT	MB8967	4819	51°09'	8°50'
HOHES BILD	AN	NV2816	7022	48°54'	9°23'	HOHES MOOR	RDGE	NC2485	3722	52°13'	9°21'
HOHES BRETT	MT	UN5372	8444	47°35'	13°02'	HOHES MOOR	AN	NA0752	5820	50°07'	9°06'
HOHES BUCHET	FRST	U04620	7043	48°55'	12°54'	HOHES MOOR	MT	MA3557	5814	50°10'	8°05'
HOHES BÜGERL	HILL	TQ8662	6738	49°16'	12°04'	HOHES MOOR	FRST	NU3490	7322	48°40'	9°28'
HOHES BÜHL-H.	FRST	UQ0093	6439	49°33'	12°14'	HOHES MOOR	AN	PA8484	5635	50°23'	11°35'
HOHES BÜHLE	MDW	NU0443	7720	48°14'	9°03'	HOHES MOOR	AN	NV0951	6720	49°13'	9°07'
HOHES ECH	MT	PT4855	8531	47°26'	10°58'	HOHES MOOR	FRST	UQ4346	6843	49°09'	12°51'
HOHES EICHIG	AN	PA9532	6036	49°54'	11°43'	HOHES MOOR	FRST	UQ4344	6843	49°08'	12°51'
HOHES FELD	SCR	LD9628	3410	52°35'	7°28'	HOHES MOOR	FRST	UQ5253	6743	49°13'	12°58'
HOHES FELD	AN	NU3902	8123	47°52'	9°31'	HOHES MOOR	AN	UU4521	7043	48°55'	12°53'
HOHES FELD	AN	MD2361	3113	52°54'	7°52'	HOHES MOOR	HILL	MA9395	5419	50°30'	8°54'
HOHES FELD	AN	MD3159	3113	52°53'	7°59'	HOHES MOOR	SLP	NC4718	4324	51°37'	9°41'
HOHES FELD	SCR	MD2755	3113	52°50'	7°55'	HOHES MOOR	FRST	NA8232	6026	49°56'	10°08'
HOHES FELD	AN	MD2451	3113	52°48'	7°52'	HOHES MOOR	FRST	TR8730	6138	49°53'	12°02'
HOHES FELD	AN	M84415	5315	50°41'	8°13'	HOHES MOOR	VAL	MU6324	7917	48°04'	8°30'
HOHES FELD	AN	ND4610	3524	52°26'	9°41'	HOHES MOOR	VAL	NU7754	7626	48°20'	10°02'
HOHES FELD	AN	NU5925	7924	48°04'	9°47'	HOHES MOOR	MTS	KA9196	5502	50°29'	6°03'
HOHES FELD	AN	N08989	2828	53°09'	10°20'	HOHES MOOR	MTS	KA9598	5402	50°30'	6°07'
HOHES FELD	FRST	ND7544	3226	52°44'	10°07'	HOHES MOOR	AN	L80207	5403	50°35'	6°12'
HOHES FELD	SCR	MD3447	3214	52°46'	8°01'	HOHES MOOR	MTS	L80411	5303	50°37'	6°14'
HOHES FELD	AN	NV8221	7026	48°56'	10°07'	HOHES MOOR	MTS	K89905	5402	50°34'	6°10'
HOHES FELD	AN	MA3443	5914	50°02'	8°05'	HOHES MOOR	MT	LB9732	5111	50°50'	7°32'
HOHES FELD	AN	ME5901	2716	53°15'	8°23'	HOHES MOOR	FRST	MU6324	7917	48°04'	8°30'
HOHES FÜHRET	FRST	UQ6516	7144	48°53'	13°10'	HOHES MOOR	FARM	NE6428	2525	53°30'	9°58'
HOHES GEREUT	AN	NU3677	7422	48°33'	9°29'	HOHES MOOR	AN	NE6427	2525	53°29'	9°58'
HOHES GERSTFELD	PEAK	UN3675	8342	47°36'	12°49'	HOHES MOOR	FRST	QA0422	6137	49°49'	11°50'
HOHES GRIET	AN	NV3845	6823	49°09'	9°31'	HOHES MOOR	FRST	NA2301	6321	49°40'	9°19'
HOHES HAUPT	HILL	M88369	4818	51°10'	8°46'	HOHES MOOR	MT	MA6479	5617	50°22'	8°29'
HOHES HAUPT	MT	NA5852	5824	50°07'	9°49'	HOHES MOOR	HILL	MA6478	5616	50°21'	8°29'
HOHES HAUPT	HILL	MD1324	3412	52°33'	7°43'	HOHES MOOR	AN	LD9143	3210	52°43'	7°23'
HOHES HAUS	FARM	MF8427	1618	54°23'	8°45'	HOHES MOOR	AN	LD9041	3210	52°42'	7°22'
HOHES HEERGE	FRST	NA0554	5820	50°08'	9°04'	HOHES MOOR	FRST	PV1996	6329	49°36'	10°39'
HOHES HOLZ	FRST	PD1572	3030	52°59'	10°43'	HOHES MOOR	POPL	NA7501	6326	49°39'	10°02'
HOHES HOLZ	FRST	PV9464	6736	49°18'	11°40'	HOHES MOOR	ROAD	MA9540	5919	50°01'	8°56'
HOHES HOLZ	FRST	NA2495	5422	50°30'	9°20'	HOHES MOOR	AN	MU9187	7319	48°38'	8°53'
HOHES HOLZ	FRST	PF1102	1830	54°09'	10°42'	HOHES MOOR	DTCH	PV5890	6433	49°32'	11°11'
HOHES HOLZ	FRST	PC0687	3729	52°13'	10°33'	HOHES MOOR	FRST	MU9001	8119	47°52'	8°52'
HOHES HOLZ	FRST	UQ2775	6541	49°24'	12°37'	HOHES MOOR	FRST	MU5761	7516	48°24'	8°25'
HOHES HOLZ	FRST	NA5163	5724	50°13'	9°43'	HOHES MOOR	HILL	NA3278	5622	50°21'	9°27'
HOHES HÖLZLE	FRST	NV7019	7025	48°55'	9°58'	HOHES MOOR	HILL	NA3277	5622	50°21'	9°27'
HOHES HORN	MT	MU2567	7513	48°27'	7°59'	HOHES MOOR	MT	NC8551	4027	51°54'	10°14'
HOHES KREUZ	SHR	UQ0240	6939	49°05'	12°17'	HOHES MOOR	HILL	MC9312	4419	51°33'	8°54'
HOHES KREUZ	HILL	PA6939	6034	49°59'	11°22'	HOHES MOOR	RDGE	PC1819	4330	51°37'	10°42'
HOHES KREUZ	SQ	NV6634	6925	49°03'	9°54'	HOHES MOOR	SG	MB5942	5016	50°56'	8°25'
HOHES KREUZ	SHR	NU3527	7922	48°06'	9°28'	HOHES MOOR	AN	MV9050	6719	49°12'	8°52'
HOHES KREUZ	MT	UQ5630	6944	49°00'	13°02'	HOHES MOOR	HILL	NC0001	4520	51°28'	9°00'
HOHES KREUZ	MT	N87697	4526	51°25'	10°05'	HOHES MOOR	MT	N87278	4726	51°15'	10°02'
HOHES KREUZ	AN	TQ9188	6438	49°30'	12°07'	HOHES MOOR	FRST	MU3435	7814	48°10'	8°07'
HOHES KREUZ	AN	NU3730	7823	48°07'	9°30'	HOHES MOOR	HILL	M88996	4519	51°25'	8°50'
HOHES KREUZ	SHR	MT4180	8315	47°40'	8°13'	HOHES MOOR	MT	LA7337	6009	49°58'	7°14'
HOHES KREUZ	CHCH	NA7021	6125	49°50'	9°58'	HOHES MOOR	FRST	MA5766	5716	50°15'	8°24'
HOHES KREUZ	HILL	MC3649	4114	51°53'	8°04'	HOHES MOOR	AN	MV9058	6719	49°16'	8°52'
HOHES KREUZ	MONU	NV3567	6622	49°21'	9°29'	HOHES MOOR	AN	MV9256	6719	49°15'	8°53'
HOHES KREUZ	SHR	UQ2424	7041	48°57'	12°36'	HOHES MOOR	HILL	NA0162	5720	50°13'	9°01'
HOHES KREUZ	SHR	NA2672	5722	50°18'	9°22'	HOHES MOOR	HILL	NA3070	5722	50°17'	9°25'
HOHES KREUZ	SQ	NA3163	5722	50°13'	9°26'	HOHES MOOR	DTCH	MU1525	7913	48°04'	7°52'
HOHES LAAFELD	AN	UN5166	8444	47°32'	13°01'	HOHES MOOR	STRM	LA8976	5610	50°19'	7°26'
HOHES LINDLE	SITE	NV5758	6724	49°16'	9°47'	HOHES MOOR	FRST	NC9846	4128	51°51'	10°25'
HOHES LOCH	FRST	MB6664	4817	51°08'	8°31'	HOHES MOOR	ROAD	MA8776	5618	50°20'	8°49'
HOHES LUHR	MT	N80152	4920	51°01'	9°01'	HOHES MOOR	ROAD	PA7834	6034	49°56'	11°29'
HOHES MEER	MRSH	ME1224	2512	53°27'	7°41'	HOHES MOOR	ROAD	NV6981	6525	49°29'	9°57'
HOHES MOOR	MRSH	MD9326	3419	52°35'	8°54'	HOHES MOOR	FARM	ME5439	2315	53°36'	8°19'
HOHES MOOR	MRSH	MD9228	3319	52°36'	8°53'	HOHES MOOR	HILL	N86750	5025	51°00'	9°57'
HOHES MOOR	AN	ME8725	2518	53°28'	8°48'	HOHES MOOR	POPL	MA9055	5819	50°09'	8°52'
HOHES MOOR	SCR	ME9723	2519	53°27'	8°57'	HOHES MOOR	MT	PA7689	5534	50°26'	11°29'
HOHES MOOR	AN	NE0125	2520	53°28'	9°01'	HOHES MOOR	POPL	PA4985	5632	50°24'	11°06'
HOHES MOOR	MRSH	ND1787	2821	53°08'	9°15'	HOHES MOOR	FRST	NV2575	6522	49°26'	9°20'
HOHES MOOR	MRSH	ND2993	2822	53°11'	9°26'	HOHES MOOR	VAL	NV6443	6825	49°08'	9°53'
HOHES MOOR	MRSH	NE1734	2421	53°33'	9°16'	HOHES MOOR	POPL	PC0192	3728	52°16'	10°29'
HOHES MOOR	SCR	NE2325	2522	53°28'	9°21'	HOHES MOOR	POPL	PC0291	3729	52°16'	10°29'
HOHES MOOR	AN	NE3821	2523	53°26'	9°34'	HOHES MOOR	FRST	PC1029	4229	51°42'	10°35'
HOHES MOOR	PM	ND8638	3327	52°41'	10°16'	HOHES MOOR	FRST	NV0789	6420	49°33'	9°06'
						HOHES MOOR	FRST	MA3961	5714	50°12'	8°09'
						HOHES MOOR	FRST	MA3156	5814	50°09'	8°02'

NAME	DESIGNATION	GRID REF.	SHEET NO.	LAT.	LONG.	NAME	DESIGNATION	GRID REF.	SHEET NO.	LAT.	LONG.
HOHEWALO	FRST	MA3153	5814	50°07'	8°02'	HÖHGASS	FARM	NT1575	8321	47°38'	9°12'
HOHEWALO	FRST	NA3252	5822	50°07'	9°27'	HÖHGASSE	ROAD	MV6930	6917	49°01'	8°35'
HOHEWALOSRAIN	FRST	N81017	5220	50°42'	9°08'	HÖHGEWANN	AN	MV9797	6319	49°37'	8°58'
HOHEWAND	HILL	N84990	4624	51°21'	9°42'	HÖHGREUT	AN	NV3522	7022	48°57'	9°29'
HOHEWAND	HILL	PA3169	5731	50°15'	10°50'	HÖHGREUTFELS	ROCK	NJ3677	7422	48°33'	9°29'
HOHEWARF	FARM	ME3326	2513	53°29'	7°59'	HÖHGRUNO	AN	MV6326	7017	48°59'	8°29'
HOHEWARF	FARM	LE9012	2610	53°21'	7°21'	HÖHGRUNO	POPL	MU2866	7514	48°27'	8°02'
HOHEWARFE	FARM	ME3434	2414	53°33'	8°00'	HÖHHAFTER-B.	MT	NA5743	5924	50°02'	9°48'
HOHEWART	FRST	UQ1161	6740	49°16'	12°24'	HÖHHAIN	MT	M83840	5014	50°54'	8°07'
HOHEWART	BLOG	NA1829	6021	49°55'	9°15'	HÖHHALOE	AN	MT9781	8319	47°41'	8°58'
HOHEWART	FRST	PV7117	7134	48°53'	11°20'	HÖHHALOE	AN	NV2242	6821	49°08'	9°18'
HOHEWART	FRST	PV7117	7133	48°53'	11°20'	HÖHHALOE	FRST	NV3816	7123	48°54'	9°31'
HOHEWART	FRST	NA2926	6122	49°53'	9°24'	HÖHHARDT	MT	M80661	4911	51°06'	7°40'
HOHEWART EICHE	MONU	MA6840	5917	50°01'	8°33'	HÖHHART	FRST	MU9704	8119	47°53'	8°58'
HOHEWART SCHN.	ROAD	MA6339	5916	50°00'	8°29'	HÖHHAU	FRST	MT6780	8317	47°40'	8°34'
HOHEWART SCHN.	ROAD	MA6841	5917	50°01'	8°33'	HÖHHAUS	FARM	UP2272	7541	48°29'	12°35'
HOHEWARTE	MT	M85521	5216	50°44'	8°22'	HÖHHAUSCHEN	FARM	M81635	5112	50°52'	7°49'
HOHEWARTE	MT	PA9147	5936	50°03'	11°40'	HÖHHECKE	FRST	NA2419	6122	49°49'	9°20'
HOHEWARTE	HILL	NC1175	3821	52°07'	9°10'	HÖHHEISTER	MT	L88646	5010	50°57'	7°23'
HOHEWARTE	SLP	NC8674	3827	52°07'	10°16'	HÖHHELLE	FRST	MV8245	6818	49°09'	8°45'
HOHEWARTE	HILL	M86756	4917	51°03'	8°32'	HÖHHOF	FARM	LV7056	6709	49°15'	7°13'
HOHEWARTE	FARM	PE1369	2130	53°51'	10°43'	HÖHHOF	FARM	QV0435	6936	49°02'	11°47'
HOHEWARTE	FRST	MV3277	6514	49°26'	8°04'	HÖHHOF	FARM	UQ1837	6941	49°03'	12°31'
HOHEWEG	BLDG	PC0081	3828	52°10'	10°28'	HÖHHOF	FARM	PV1512	7129	48°51'	10°34'
HOHEWEG	FARM	LE9345	2310	53°39'	7°23'	HÖHHOF	FARM	PA8565	5735	50°12'	11°35'
HOHEWEG	ROAD	MV3712	7114	48°51'	8°08'	HÖHHOF	POPL	UQ2443	6841	49°07'	12°35'
HOHEWEG	ROAD	MV9697	6319	49°37'	8°56'	HÖHHOLZ	AN	NV5644	6824	49°09'	9°46'
HOHEWEG	ROAD	MV9896	6319	49°37'	8°58'	HÖHHOLZ	AN	MU7079	7417	48°34'	8°35'
HOHEWEG	ROAD	NA0306	6220	49°42'	9°02'	HÖHHOLZ	FRST	MV8108	7118	48°49'	8°44'
HOHEWEG	ROAD	MV7287	6417	49°32'	8°37'	HÖHHOLZ	POPL	PV2494	6430	49°35'	10°43'
HOHEWEGS-GEMEGE	FRST	N06429	3325	52°36'	9°56'	HÖHHOLZ	AN	NV4358	6723	49°16'	9°35'
HOHEWEG IO	MT	MA2245	5913	50°03'	7°55'	HÖHHOLZ	FRST	UQ3226	7042	48°58'	12°42'
HOHEWEG IOE	FARM	M08080	2918	53°04'	8°42'	HÖHHOLZ	FARM	L87139	5109	50°53'	7°10'
HOHEWERTH	FARM	ME3734	2414	53°33'	8°03'	HÖHHÖLZ CHEN	AN	LV8967	6610	49°21'	7°28'
HOHEWIESEN	MOW	MV5422	7016	48°57'	8°22'	HÖHHÖLZLE	MOW	MU2063	7513	48°25'	7°55'
HOHEWIESEN	MOW	NA2699	5422	50°32'	9°22'	HÖHINGEN	POPL	MU6946	7717	48°16'	8°35'
HOHEWIESGR.	OTCH	LV9197	6310	49°37'	7°29'	HÖHINGER HALOE	SLP	MU7046	7717	48°16'	8°36'
HOHEWÜRTE	HILL	ME2726	2513	53°29'	7°54'	HÖHJUNK / JUNKERHOF /	EST	LA1925	6104	49°51'	6°29'
HOHEZORN	MT	MA9405	6319	49°42'	8°55'	HÖHKEPPEL	POPL	L88149	5009	50°59'	7°19'
HOHEZORN	FARM	PA7043	5934	50°01'	11°22'	HÖHKINZIG	AN	MU0926	7912	48°05'	7°47'
HOHFÄHNEN	AN	MU5001	8116	47°52'	8°20'	HÖHKLINGE	AN	NV5913	7124	48°52'	9°48'
HOHFELD	AN	NV1133	6920	49°03'	9°09'	HÖHKLINGE	GRGE	NV5546	6824	49°10'	9°45'
HÖHFELD	AN	NA2881	5622	50°23'	9°23'	HÖHKLINGE	VAL	NA3513	6222	49°46'	9°29'
HÖHFELD	FRST	NA5743	5924	50°02'	9°48'	HÖHKOPF	FRST	MU4786	7315	48°37'	8°17'
HÖHFELD	AN	NV7615	7126	48°53'	10°02'	HÖHKOPF	FRST	MU3534	7814	48°09'	8°08'
HÖHFELD	AN	N85524	7926	48°04'	10°08'	HÖHKOPF	MT	NT8284	8226	47°42'	10°05'
HÖHFELD	AN	NV4409	7123	48°50'	9°36'	HÖHKREUZ	AN	NV1976	6521	49°26'	9°16'
HÖHFELD	AN	NV4055	6723	49°15'	9°33'	HÖHKREUZ	SHR	MU8456	7618	48°21'	8°47'
HÖHFELD	AN	MU3488	7314	48°38'	8°06'	HÖHKREUZ	AN	NV2923	7022	48°58'	9°24'
HÖHFELD	AN	NV1189	6420	49°33'	9°09'	HÖHKREUZ KAP.	CHCH	NU4712	8023	47°58'	9°38'
HÖHFELD	AN	NV0486	6420	49°32'	9°04'	HÖHL	POPL	L89268	4810	51°09'	7°28'
HÖHFELD	AN	NV1488	6421	49°33'	9°11'	HÖHL	POPL	L89769	4811	51°10'	7°32'
HÖHFELD	AN	MV9772	6519	49°24'	8°58'	HÖHL	AN	MA5447	5916	50°04'	8°22'
HÖHFELD	AN	NV0579	6520	49°28'	9°04'	HÖHL	FRST	N88200	5427	50°33'	10°10'
HÖHFELD	AN	NV0777	6520	49°27'	9°06'	HÖHL	AN	N88200	5426	50°33'	10°10'
HÖHFELD	AN	NV4132	6923	49°02'	9°34'	HÖHL	AN	PA7133	6034	49°55'	11°23'
HÖHFELD	AN	MV3404	7214	48°47'	8°06'	HÖHL	AN	MA7733	6018	49°58'	8°41'
HÖHFELD	AN	NV4249	6823	49°11'	9°35'	HÖHL	POPL	M80844	5012	50°56'	7°41'
HÖHFELD	AN	LV0598	6303	49°36'	6°18'	HÖHL	AN	NA1495	5421	50°30'	9°12'
HÖHFELD	FARM	PF1804	1830	54°10'	10°49'	HÖHL	AN	MV4186	6415	49°31'	8°11'
HÖHFELD	AN	NV5319	7024	48°55'	9°43'	HÖHL	POPL	M82055	4913	51°02'	7°52'
HÖHFELD	AN	MV9571	6619	49°23'	8°56'	HÖHL	POPL	L89649	5011	50°59'	7°31'
HÖHFELDS BERG	MT	NA6758	5825	50°10'	9°56'	HÖHL	AN	M88805	5319	50°36'	8°50'
HÖHFELS	SLP	LA1402	6304	49°38'	6°25'	HÖHL	POPL	M81271	4812	51°11'	7°44'
HÖHFELS	ROCK	MV3568	6614	49°22'	8°07'	HÖHL	AN	MA3028	6014	49°54'	8°02'
HÖHFELSEN	CLIF	MU3982	7415	48°35'	8°10'	HÖHL	AN	MA3337	6014	49°59'	8°04'
HÖHFELSEN	FRST	MU4281	7415	48°35'	8°13'	HÖHL	GRGE	NA3617	6123	49°48'	9°30'
HÖHFELSEN	ROCK	MT3590	8214	47°46'	8°08'	HÖHL	GRGE	MA9163	5719	50°13'	8°52'
HÖHFELSEN	ROCK	MT0686	8212	47°43'	7°45'	HÖHL	POPL	UQ3919	7042	48°54'	12°48'
HÖHFELSEN	ROCK	MT0485	8212	47°43'	7°43'	HÖHL	AN	MV9066	6619	49°21'	8°52'
HÖHFELSEN	ROCK	MT4086	8215	47°43'	8°12'	HÖHL	FARM	NV6425	7025	48°58'	9°52'
HÖHFELSEN	ROCK	MT1296	8113	47°49'	7°50'	HÖHL	HILL	MA0372	5711	50°17'	7°38'
HÖHFELSEN	ROCK	MT2597	8114	47°49'	8°00'	HÖHL B.	HILL	MA8719	6118	49°49'	8°49'
HÖHFELSEN	ROCK	MT3095	8114	47°48'	8°04'	HÖHL M.	MILL	N81013	5320	50°40'	9°08'
HÖHFELSEN	ROCK	MT1097	8112	47°49'	7°48'	HÖHL STRASSE	ST	MA4887	5515	50°26'	8°16'
HÖHFELSEN OOBEL	VAL	MU2609	8014	47°56'	8°01'	HÖHL - / JOHANNESBERG /	POPL	NA0844	5920	50°03'	9°07'
HÖHFIRST	MT	MU0810	8012	47°56'	7°46'	HÖHL-B.	HILL	MA5877	5616	50°21'	8°25'
HÖHFIRST	MT	MU3905	8015	47°54'	8°11'	HÖHL-B.	HILL	MA6378	5616	50°21'	8°29'
HÖHFIRST	MT	MU3905	8115	47°54'	8°11'	HÖHL-B.	OTCH	NT9095	8127	47°48'	10°12'
HÖHFLUH	AN	MT7491	8217	47°46'	8°39'	HÖHL-B.	HILL	LA9010	6210	49°44'	7°28'
HÖHFLUR	AN	NV1707	7121	48°49'	9°14'	HÖHL-B.	STRM	TR8505	6338	49°39'	12°01'
HÖHFÖRSCHEN	POPL	LV9556	6711	49°15'	7°34'	HÖHL-B.	MT	LA5543	5907	50°01'	6°59'
HÖHFÜRTH	FARM	UP0955	7640	48°19'	12°25'	HÖHL-B.	STRM	L82217	5304	50°41'	6°29'
HÖHFUSS	AN	LA2983	5605	50°22'	6°36'	HÖHL-B.	STRM	LV3861	6706	49°17'	6°46'

NAME	DESIGNATION	GRID REF.	SHEET NO.	LAT.	LONG.	NAME	DESIGNATION	GRID REF.	SHEET NO.	LAT.	LONG.
HOHL-BR.	WELL	MV0161	6611	49°18'	7°38'	HOHLE-B.	STRM	NC2381	3822	52°11'	9°20'
HOHL-GR.	OTCH	N83258	4922	51°04'	9°28'	HÖHLE-B.	MT	LA2095	5504	50°29'	6°28'
HOHL-HOLZ	FRST	TR8954	5838	50°06'	12°03'	HOHLE-B.	STRM	PC3603	3931	52°00'	10°59'
HOHL-M.	MILL	PA9160	5836	50°10'	11°41'	HÖHLE-B.	HILL	NA4995	5424	50°30'	9°41'
HOHL-M.	MILL	PA7664	5734	50°12'	11°28'	HOHLE-RIESEN-BR.	BRDG	ME2305	2713	53°17'	7°51'
HOHL-W.	FRST	NA7698	5426	50°32'	10°04'	HOHLE-STEIN-KL	GRGE	NV4808	7123	48°49'	9°39'
HOHLACH	POPL	NV8384	6426	49°30'	10°09'	HOHLEBERG	AN	NV4790	6423	49°34'	9°39'
HOHLACKER	FARM	NF0637	1520	54°29'	9°05'	HOHLEBORN	POPL	N88327	5227	50°47'	10°11'
HOHLACKER	AN	NV6044	6824	49°09'	9°49'	HOHLECK	AN	MV5305	7116	48°48'	8°22'
HOHLACKER	AN	NV5447	6824	49°10'	9°44'	HOHLEFELSEN HÖHLE	CAVE	NU0626	7920	48°05'	9°05'
HOHLACKER	AN	NA2696	5422	50°31'	9°22'	HOHLEGRUF T	FARM	NE9186	1928	54°01'	10°23'
HOHLBACH	STRM	MA3176	5614	50°20'	8°02'	HOHLEGRUND	VAL	MU4752	7615	48°19'	8°17'
HOHLBACH	DTCH	MT3377	8314	47°39'	8°07'	HOHLEGRUND	VAL	NA4995	5424	50°30'	9°11'
HOHLBACH	GRGE	LV8760	6710	49°17'	7°27'	HOHLEHEN	AN	MUB543	7718	48°14'	8°48'
HOHLBACH	VAL	NA1197	5420	50°31'	9°10'	HOHLEHREN	MDW	MU6623	7917	48°04'	8°32'
HOHLBACH	STRM	LA6613	6208	49°45'	7°08'	HOHLEI	FRST	LA5626	6108	49°52'	7°00'
HOHLBACH	STRM	MT7090	8217	47°46'	8°36'	HOHLEI	FRST	MT6486	8217	47°44'	8°31'
HOHLBACH	GRGE	LV8757	6710	49°15'	7°27'	HOHLEI	FRST	NA3200	6322	49°39'	9°26'
HOHLBACH	VAL	LV9064	6610	49°19'	7°29'	HOHLEICHE	FRST	NA2222	6121	49°51'	9°19'
HOHLBACH	STRM	LV0493	6403	49°33'	6°17'	HOHLEICHEN GR.	VAL	NA6413	6225	49°46'	9°53'
HOHLBACH	MDW	MV0355	6712	49°14'	7°40'	HOHLEICHER KOPF	MT	NB3621	5223	50°44'	9°31'
HOHLBACH-BR.	WELL	LV9095	6310	49°36'	7°29'	HÖHLEIN	AN	NA9134	6027	49°57'	10°16'
HOHLBACHLOH	FRST	TR8706	6338	49°40'	12°03'	HOHLEIT	MT	N88954	4927	51°02'	10°16'
HOHLBAUERNWALDBACH	STRM	UQ5420	7044	48°55'	13°01'	HÖHLEITE	AN	NA4904	6324	49°41'	9°41'
HOHLBAUERNWALDBCH.	STRM	UQ5224	7043	48°57'	12°59'	HÖHLEN	POPL	M80163	4811	51°07'	7°35'
HOHLBAUERNWALDBCH.	STRM	UQ5322	7043	48°56'	12°59'	HÖHLEN B.	STRM	NA0944	5920	50°03'	9°08'
HOHLBEER-B.	MT	UQ4154	6742	49°13'	12°49'	HÖHLEN-B.	HILL	LA2281	5605	50°21'	6°30'
HOHLBEERBUCK	HILL	PV4926	7032	48°58'	11°02'	HÖHLEN-B.	MT	NC8462	3927	52°00'	10°13'
HOHLBEERGRÄBEN	FRST	QV0872	6637	49°22'	11°52'	HOHLEN-B.	STRM	NB2145	5021	50°57'	9°18'
HOHLBEERHOLZ	FRST	PV9984	6536	49°29'	11°45'	HOHLENACKER	FRST	MU9526	7919	48°05'	8°56'
HOHLBEET	AN	NV5401	7224	48°46'	9°44'	HOHLENBACH	AN	NU4998	7224	48°44'	9°40'
HOHLBERG	FLO	MA8059	5818	50°11'	8°43'	HOHLENBACH	STRM	NU4998	7224	48°44'	9°40'
HOHLBERG	SLP	LV6849	6809	49°11'	7°11'	HOHLENBACH	FRST	MU4639	7715	48°12'	8°16'
HOHLBERG	HILL	MV4645	6815	49°09'	8°16'	HOHLENBACH	STRM	NU5894	7224	48°42'	9°47'
HOHLBERG	FRST	MV5313	7116	48°52'	8°22'	HOHLENBACH	MDW	NU6295	7225	48°42'	9°50'
HOHLBERG	HILL	LV8674	6510	49°24'	7°26'	HOHLENBACH	STRM	MT0199	8112	47°50'	7°41'
HOHLBERG	HILL	TQ9849	6834	49°10'	12°14'	HOHLENBACH	STRM	NV6722	7025	48°57'	9°55'
HOHLBINZEN	VAL	MV8451	6718	49°13'	8°47'	HÖHLENBACHS-M.	MILL	NB2852	4922	51°01'	9°24'
HÖHLBORN	SPRG	N83237	5122	50°53'	9°27'	HOHLENBAUM	POPL	MT7184	8217	47°42'	8°37'
HOHLBR.	WELL	MA7661	5718	50°12'	8°40'	HOHLENBAUM	AN	NU5286	7324	48°37'	9°43'
HOHLBR.	WELL	NV1709	7121	48°50'	9°14'	HOHLENBAUMSCHNEUSE	ROAD	LA6819	6109	49°48'	7°10'
HOHLBR.	WELL	NV8319	7026	48°55'	10°08'	HOHLENBERG	AN	LA0019	6203	49°47'	6°13'
HOHLBRUNNEN	STRM	KA8868	5702	50°14'	6°02'	HOHLENBERG	MT	OV0158	6736	49°14'	11°46'
HOHLBUCH	AN	NU8943	7727	48°14'	10°12'	HOHLENBERG	AN	NV4477	6523	49°27'	9°37'
HOHLBUCH	FRST	NV5927	7024	49°00'	9°49'	HOHLENBERG	HILL	NU1657	7621	48°22'	9°13'
HOHLBÜSCH	MT	M84451	4915	51°00'	8°12'	HOHLENBERG	AN	MU0100	8112	47°51'	7°41'
HOHLBÜSCH	AN	LV6789	6409	49°32'	7°10'	HOHLENBERG	VAL	NU1657	7621	48°22'	9°13'
HOHLBÜSCH	FRST	LV8895	6310	49°36'	7°27'	HOHLENBERGTAL	MT	PV9959	6736	49°15'	11°44'
HOHLDELL	VAL	LV7158	6709	49°16'	7°14'	HÖHLENBG.	MT	MU1657	7621	48°22'	9°13'
HÖHLE	POPL	PT0084	8228	47°42'	10°20'	HOHLENB.	SPRG	MU8408	8018	47°55'	8°47'
HOHLE	ST	NV1041	6820	49°07'	9°08'	HOHLENBRUNN	AN	NV4492	6423	49°35'	9°37'
HÖHLE	CAVE	NU6479	7425	48°34'	9°52'	HOHLENBRUNNEN	AN	NV5910	7124	48°50'	9°48'
HOHLE	GRGE	NA1228	6021	49°54'	9°17'	HOHLENEICH	FRST	MT6190	8216	47°46'	8°29'
HOHLE	FARM	MC9471	3919	52°05'	8°55'	HOHLENEICH	FARM	MU5861	7632	48°23'	11°08'
HÖHLE	AN	NU2340	7721	48°13'	9°19'	HÖHLENESCH	AN	NU5314	8024	47°59'	9°43'
HOHLE	FRST	MU4574	7415	48°31'	8°16'	HOHLENFELS	EST	MA3171	5714	50°17'	8°02'
HOHLE B.	MT	NA1078	5620	50°21'	9°08'	HOHLENFELSBACH	STRM	MA3171	5714	50°17'	8°02'
HOHLE BERGE	FRST	N87837	5126	50°53'	10°07'	HOHLENGRABEN	FRST	MT5067	8416	47°33'	8°20'
HOHLE BILDSTÜCKLE	SHR	MU4018	7915	48°01'	8°12'	HÖHLENGRUND	FARM	MU4074	7415	48°31'	8°11'
HOHLE BRÜCKE	BRDG	MU2520	7914	48°02'	7°59'	HOHLENGRUND	FARM	MU3753	7614	48°20'	8°09'
HOHLE BUCHE	AN	PV9694	6436	49°34'	11°43'	HÖHLENHALUE	FRST	NU5886	7324	48°37'	9°47'
HOHLE BUCHE	FRST	NV3060	6722	49°17'	9°25'	HOHLENHAUS	BLOG	NU5894	7224	48°42'	9°47'
HOHLE BUCKEN	FRST	NV1687	6421	49°32'	9°13'	HOHLENPOHL	MILL	L86366	4808	51°08'	7°02'
HÖHLE U.H.CASTOR	CAVE	LA7961	5809	50°11'	7°18'	HOHLENRIEM	FARM	NE7957	2227	53°45'	10°12'
HOHLE EICHE	SO	MV5308	7116	48°49'	8°22'	HOHLENSCHLAD	POPL	L87176	4708	51°13'	7°09'
HOHLE EICHE	AN	NV2992	6422	49°35'	9°24'	HÖHLENSCHLAG	FRST	NA4230	6023	49°55'	9°35'
HOHLE EICHE	MONU	MV9807	7119	48°49'	8°58'	HOHLENSEIFEN	VAL	LA4968	5707	50°15'	6°53'
HOHLE FELSEN	ROCK	MV0642	6812	49°07'	7°43'	HOHLENSTEIN	FRST	NV5041	6824	49°07'	9°41'
HOHLE GRABEN	POPL	MU3514	8014	47°59'	8°08'	HOHLENSTEIN	MT	U08917	7146	48°54'	13°29'
HOHLE GRABEN	MT	MU3514	8014	47°59'	8°08'	HOHLENSTEIN	ROCK	MU6974	7417	48°31'	8°35'
HOHLE GRUND	AN	MU2881	7414	48°35'	8°01'	HOHLENSTEIN	FRST	MU3333	6922	49°03'	9°27'
HOHLE KÄSTENBAUM	FRST	MV8272	6518	49°24'	8°45'	HOHLENSTEIN	MTS	QT0777	8336	47°37'	11°46'
HOHLE KIRCHE	ROCK	PA6405	6333	49°40'	11°16'	HOHLENSTEIN	ROCK	NU8678	7427	48°33'	10°10'
HOHLE RUTE	VAL	NC8647	4127	51°52'	10°15'	HOHLENSTEIN	FARM	NT2794	8122	47°48'	9°22'
HOHLE SCHLINS	VAL	ME9537	2419	53°35'	8°55'	HOHLENSTEIN	FRST	MU6562	7517	48°25'	8°32'
HOHLE STEIN	ROCK	M87535	5117	50°52'	8°39'	HOHLENSTEIN	AN	NV2480	6522	49°28'	9°20'
HOHLE STEIN	ROCK	MU2227	7913	48°05'	7°57'	HOHLENSTEIN	HILL	TN8384	8338	47°40'	12°07'
HOHLE STEIN	ROCK	MV6014	7116	48°53'	8°27'	HOHLENSTEIN	FRST	PA4002	6331	49°39'	10°56'
HOHLE STEIN	ROCK	NV2580	6522	49°28'	9°21'	HOHLENSTEIN	MT	LV5565	6608	49°19'	7°00'
HOHLE TANNE	MONU	MU6277	7416	48°33'	8°29'	HOHLENSTEIN	POPL	UR2735	6041	49°56'	12°35'
HOHLE TANNE	FRST	MU5468	7516	48°28'	8°23'	HOHLENSTEIN	FRST	NV4032	6923	49°02'	9°33'
HOHLE WILDSCHUEER	CAVE	MA3885	5514	50°25'	8°08'	HOHLENSTEIN	POPL	PV0102	7228	48°46'	10°22'
HOHLE WÜSTE	AN	MU6656	7617	48°21'	8°32'	HOHLENSTEIN	ROCK	NV3139	6822	49°06'	9°25'
HOHLE-B.	MT	N88831	5127	50°49'	10°15'	HOHLENSTEIN	FRST	MU4060	7623	48°23'	9°32'
						HOHLENSTEIN	FRST	MU1639	7713	48°12'	7°52'

NAME	DESIGNATION	GRID REF.	SHEET NO.	LAT.	LONG.	NAME	DESIGNATION	GRID REF.	SHEET NO.	LAT.	LONG.
HOHLENSTEIN	FARM	MU4434	7815	48°09'	8°15'	HOHLGRABEN	GRGE	MT6377	8317	47°39'	8°31'
HOHLENSTEIN-A.	BLDG	OT0777	8336	47°37'	11°46'	HOHLGRUND	FARM	NF6242	1425	54°31'	9°58'
HOHLENSTEINBERG	SLP	MU8088	7318	48°39'	8°44'	HOHLGRÜNE-B.	STRM	M82326	5213	50°47'	7°55'
HÖHLENTAL	VAL	NU1557	7621	48°22'	9°12'	HOHLHANS	MT	NA3888	5523	50°27'	9°32'
HOHLENWEG	POPL	L86365	4808	51°07'	7°02'	HOHLHÄUSCHN.	BLDG	NA5864	5724	50°13'	9°49'
HOHLENWIES-B.	STRM	LAI095	5503	50°29'	6°19'	HOHLHECK	FRST	MA4462	5715	50°12'	8°13'
HOHLEPLATZ	HILL	MA0890	5512	50°27'	7°42'	HOHLHOF	FARM	TP9671	7539	48°27'	12°14'
HÖHLER	POPL	NT3783	8322	47°42'	9°29'	HOHLHOF	FARM	TP9571	7539	48°27'	12°14'
HOHLER	AN	NV4883	6524	49°30'	9°40'	HÖHL IBÄCHLI	STRM	MT1364	8413	47°31'	7°50'
HOHLER B.	HILL	MC2584	3713	52°12'	7°54'	HOHLICHTENRAIN	FRST	NU1368	7521	48°28'	9°11'
HOHLER B.	ROGE	MA4370	5715	50°17'	8°12'	HOHLIG	AN	PA1969	5730	50°16'	10°40'
HÖHLER B.	MT	MA8598	5418	50°32'	8°47'	HÖHLIHOFF	FARM	MT1263	8413	47°31'	7°50'
HOHLER BAUM	AN	MV8028	6918	49°00'	8°44'	HOHLINDEN	FARM	M80565	4811	51°08'	7°38'
HOHLER BERG	AN	NU8375	7426	48°31'	10°07'	HOHLKÄNEL	DTCH	MU3637	7814	48°11'	8°08'
HOHLER BR.	SPRG	NU4003	8123	47°53'	9°32'	HOHLKLINGE	FRST	NV3832	6923	49°02'	9°31'
HOHLER FELS	ROCK	PV9562	6736	49°17'	11°41'	HOHLKLINGE	VAL	NV5438	6924	49°05'	9°44'
HOHLER FELS	ROCK	MU9422	7919	48°03'	8°55'	HOHLLAY	ROCK	LA0921	6104	49°49'	6°20'
HOHLER FELS	FRST	PA3403	6336	49°39'	11°41'	HÖHLEITE	SLP	PV7893	6434	49°34'	11°28'
HOHLER FELS	ROCK	NU0742	7720	48°14'	9°05'	HOHLLOCH	AN	PV9643	6836	49°06'	11°41'
HOHLER FELS	ROCK	NU5558	7624	48°22'	9°44'	HOHLLOCHBERG	MT	PV9557	6736	49°14'	11°41'
HOHLER FELS	ROCK	NU4757	7623	48°22'	9°38'	HÖHLLÖCHLE	FRST	NV8945	6827	49°09'	10°13'
HOHLER FELS	ROCK	NU3365	7522	48°26'	9°27'	HOHLLOHE-W.	POND	OV1091	6437	49°32'	11°54'
HOHLER FELSEN	HILL	LV9440	6811	49°06'	7°33'	HOHLMICH	DTCH	N83705	5423	50°36'	9°31'
HOHLER FELSEN	ROCK	NU2535	7822	48°10'	9°20'	HOHLMÜHLE	FARM	L83079	4705	51°14'	6°34'
HOHLER FELSEN	ROCK	NU3656	7622	48°21'	9°29'	HOHLMÜHLE	FARM	PA8633	6035	49°55'	11°35'
HOHLER GR.	GRGE	NB8289	4627	51°21'	10°11'	HOHLMÜHLE	MILL	MU6763	7525	48°25'	9°55'
HOHLER GR.	DTCH	MV5190	6415	49°34'	8°19'	HÖHLMÜHLE F.MS.	BLDG	PT7186	8233	47°42'	11°17'
HOHLER GRABEN	VAL	MV0942	6812	49°07'	7°45'	HOHLOCH	AN	NU4073	7423	48°30'	9°32'
HOHLER GRABEN	STRM	MU4781	7415	48°35'	8°17'	HOHLOCH	AN	NV0747	6820	49°10'	9°06'
HOHLER STEIN	CLIF	NV5208	7124	48°49'	9°43'	HOHLOCH	HILL	NU4064	7523	48°26'	9°32'
HOHLER STEIN	MONU	NV8407	7126	48°49'	10°08'	HOHLOCH	AN	NU0085	7320	48°37'	9°00'
HOHLER STEIN	ROCK	NV9003	7227	48°46'	10°13'	HOHLOCH	GRGE	LV3264	6606	49°18'	6°41'
HOHLER STEIN	ROCK	M85898	4516	51°26'	8°24'	HOHLOCH	MÖW	NT7693	8226	47°47'	10°01'
HOHLER STEIN	ROCK	NU0319	7920	48°01'	9°02'	HOHLOCH BÜCKEL	AN	MU2882	7414	48°35'	8°01'
HOHLER STEIN	ROCK	MU5077	7415	48°33'	8°19'	HOHLOCHWALD	FRST	NU1657	7621	48°22'	9°13'
HOHLER STEIN	HILL	PA6004	6333	49°40'	11°13'	HOHLOCH	FRST	MV1769	6613	49°22'	7°52'
HOHLER STEIN	ROCK	NU4870	7523	48°29'	9°39'	HOHLOH	MRSH	MU5795	7216	48°42'	8°25'
HOHLER STEIN	GRGE	NB6295	4525	51°24'	9°53'	HOHLOH	FRST	NT7295	8125	47°48'	9°58'
HOHLER STEIN	ROCK	NU8590	7326	48°39'	10°09'	HOHLOH	AN	NU4775	7423	48°32'	9°38'
HOHLER STEIN	CAVE	NU5257	7624	48°22'	9°42'	HOHLOH	AN	MT6781	8317	47°41'	8°34'
HOHLER STEIN	FRST	MU5045	7715	48°15'	8°20'	HOHLOHE	FRST	PA7567	5734	50°14'	11°27'
HOHLER STEIN	HILL	PA5047	5932	50°03'	11°06'	HOHLOHMÜSSE	MRSH	MU5794	7216	48°42'	8°25'
HOHLER STEIN	ROCK	NT9975	8327	47°37'	10°19'	HOHLÖHR	AN	MU6921	7917	48°02'	8°35'
HOHLER STEIN /GOTZENLOCH/	ROCK	NV6214	7125	48°52'	9°51'	HOHLOHSEE	LAKE	MU5794	7216	48°42'	8°25'
HÖHLER-B.	MT	NB6060	4925	51°05'	9°52'	HOHLORTS-B.	HILL	ND7085	2826	53°07'	10°03'
HOHLER-STEIN	MT	MA5159	5815	50°11'	8°19'	HOHLRANGEN	FRST	NA5862	5724	50°12'	9°49'
HOHLERBÄCH-BERG	SLP	OU4655	6743	49°14'	12°53'	HOHLSCHEIO	MT	L42171	5704	50°16'	6°29'
HOHLERBÄCHLE	STRM	MV3000	7214	48°45'	8°03'	HOHLSCHIED	FRST	LA9807	6211	49°42'	7°35'
HOHLERBERG	FRST	N81015	5320	50°41'	9°08'	HOHLSCHWARZ	FRST	T08021	7038	48°54'	12°00'
HOHLERBERG	AN	NV4374	6523	49°25'	9°35'	HOHLSEE	POND	NV4941	6824	49°07'	9°40'
HOHLERFELSEN	ROCK	NU0123	7920	48°04'	9°01'	HOHLSIEPEN	DTCH	MC2904	4513	51°29'	7°59'
HOHLERGET	MÖW	NT3399	8122	47°51'	9°26'	HOHLSPIEGEL	HILL	PV5428	7032	48°59'	11°07'
HOHLERLOCH	AN	MA2913	6214	49°46'	8°01'	HOHLSPIITZE	FRST	NA6642	5925	50°02'	9°55'
HOHLERSTEIN	MÖW	TR9718	6239	49°47'	12°11'	HOHLSTEIG	ROAD	MU9622	7919	48°03'	8°57'
HOHLERSTEIN	MT	MB4783	4615	51°18'	8°14'	HOHLSTEIN	MT	OU9219	7047	48°55'	13°32'
HOHLERTKLINGE	VAL	NV5444	6824	49°09'	9°44'	HOHLSTEIN	MT	MV2139	6813	49°06'	7°55'
HOHLERWALD	FRST	MV3000	7214	48°45'	8°03'	HOHLSTEIN	FRST	NA2849	5922	50°06'	9°23'
HOHLERWEG	FARM	NF6901	1826	54°09'	10°04'	HOHLSTEIN	ROCK	PA7640	6034	49°59'	11°28'
HOHLES MOOR	AN	NO5720	3425	52°32'	9°50'	HOHLSTEIN	MT	N80051	4920	51°01'	9°00'
HOHLESEIFEN	DTCH	LA1388	5504	50°25'	6°22'	HOHLSTEIN	ROCK	NU4273	7423	48°30'	9°34'
HOHLESTEIN	MT	MC9442	4119	51°50'	8°55'	HOHLSTEIN	FRST	OU6735	6945	49°03'	13°11'
HOHLESTEIN	MÖW	MU5494	7216	48°42'	8°23'	HOHLSTEIN	MT	NB6302	5425	50°34'	9°53'
HOHLESTEIN	MT	NB2589	4622	51°21'	9°22'	HOHLSTEIN N.O.	MONU	L86832	5108	50°49'	7°08'
HOHLESTOCK	FRST	MA4376	5615	50°20'	8°12'	HOHLSTEINBG.	MT	PV9657	6736	49°14'	11°41'
HOHLESTANNE	FRST	UR1504	6340	49°40'	12°26'	HOHLSTEINGEHÄNG	SLP	U09118	7047	48°54'	13°31'
HOHLGASS	ROAD	MU0309	8012	47°56'	7°42'	HOHLSTEINKLINGE	GRGE	NV4607	7123	48°49'	9°38'
HOHLGASS	POPL	MU5273	7416	48°30'	8°21'	HOHLSTERNHÖHLE	CAVE	MC9342	4119	51°50'	8°54'
HOHLGASSE	ROAD	NU6718	7925	48°01'	9°54'	HOHLSTRASSE	ROAD	MV7334	6917	49°03'	8°38'
HOHLGASSE	ROAD	MV4608	7115	48°49'	8°16'	HOHLTRIEF-B.	HT	LA5908	6208	49°42'	7°02'
HOHLGASSE	SLP	MU5574	7416	48°31'	8°23'	HOHLTRIEFBACH	STRM	LA5908	6208	49°42'	7°02'
HOHLGASSE	AN	MV5392	6416	49°35'	8°21'	HOHLVENN	MÖW	K48768	5702	50°13'	6°01'
HOHLGASSE	AN	NU5433	7824	48°09'	9°44'	HOHLVIEDEN	POPL	MC7436	4217	51°46'	8°37'
HOHLGASSE	VAL	UV7705	7226	48°48'	10°03'	HOHLWALD	FRST	NA2574	5622	50°19'	9°21'
HOHLGASSE	FRST	UR1516	6240	49°46'	12°26'	HOHLWEG	VAL	PU1402	8129	47°52'	10°31'
HOHLGASSE	VAL	MA2729	6013	49°54'	7°59'	HOHLWEG	FARM	TP3997	8143	47°48'	12°51'
HOHLGASSRÜTENEN	AN	MT3267	8414	47°33'	8°06'	HOHLWEG	FARM	UN7835	7838	48°08'	12°08'
HÖHLGR.	DTCH	UG5504	7244	48°46'	13°02'	HOHLWEG	ROAD	NV3098	6322	49°38'	9°25'
HOHLGRABEN	DTCH	NV1309	7121	48°50'	9°11'	HOHLWEG	AN	NV3686	6422	49°31'	9°30'
HOHLGRABEN	AN	NV5053	6724	49°14'	9°41'	HOHLWEG	ROAD	MU4473	7415	48°30'	8°14'
HOHLGRABEN	AN	NV9722	7027	48°57'	10°19'	HOHLWEG	SCRB	NV7635	6926	49°04'	10°02'
HOHLGRABEN	STRM	MU4878	7415	48°33'	8°18'	HOHLWEG	AN	NV0830	6920	49°01'	9°07'
HOHLGRABEN	VAL	MA3200	6314	49°39'	8°04'	HOHLWEG	ROAD	NV1611	7121	48°51'	9°13'
HOHLGRABEN	DTCH	NV3290	6422	49°34'	9°26'	HOHLWEIDE	FRST	LA6008	6208	49°42'	7°04'
HOHLGRABEN	AN	NV2345	6821	49°09'	9°19'	HOHLWEIDENBRUCH	AN	LA5712	6208	49°45'	7°01'

NAME	DESIGNATION	GRID REF.	SHEET NO.	LAT.	LONG.	NAME	DESIGNATION	GRID REF.	SHEET NO.	LAT.	LONG.
HOHLWEILER	POPL	PA0501	6328	49°39'	10°27'	HÖHNECK	AN	MU5555	7616	48°21'	8°23'
HOHLWIESE	AN	MA5824	6116	49°52'	8°25'	HOHNACK	HILL	LA7364	5709	50°13'	7°13'
HOHLWIESEN	VAL	LV7149	6809	49°11'	7°14'	HOHNACK /HEIMBURG/	BLDG	MA1443	5912	50°02'	7°48'
HOHLWIESENGR.	DTCH	NV3692	6423	49°35'	9°30'	HÖHNFELO	AN	MT2375	8313	47°37'	7°59'
HOHLWIESENGR.	DTCH	NV3593	6422	49°35'	9°29'	HÖHNFELO	FRST	MC8949	4119	51°53'	8°50'
HOHLWUOG	POND	MV1048	6812	49°11'	7°46'	HÖHNKLIPPEN	MT	PC1638	4230	51°47'	10°41'
HOHLWURZ-T.	VAL	MV0471	6612	49°23'	7°41'	HÖHNKOPF	MT	PC1737	4230	51°46'	10°42'
HOHLWURZEL	FRST	MB2111	5313	50°39'	7°53'	HÖHNKOPF	HILL	MB0446	5011	50°57'	7°38'
HOHMAHD	MOW	NU4875	7423	48°32'	9°39'	HÖHNKOPF	MT	MU4432	7815	48°08'	8°15'
HOHMAIEN	FRST	MU3125	7914	48°04'	8°04'	HÖHNKOPF	TUN	MU4432	7815	48°08'	8°15'
HOHMANN	FARM	LC8850	4110	51°53'	7°22'	HÖHNENBERG	POPL	L87940	5009	50°54'	7°17'
HOHMANN	POPL	NT8699	8126	47°50'	10°09'	HÖHNENBERG	ROCK	LA8605	6310	49°41'	7°25'
HOHMANN	FARM	NU8904	8127	47°53'	10°11'	HÖHNENBERG	POPL	MT2375	8313	47°37'	7°59'
HOHMANN	POPL	LB6267	4808	51°08'	7°02'	HÖHNENBERG	MT	MC2581	3813	52°10'	7°54'
HOHMANN	FARM	TP8743	7738	48°12'	12°08'	HÖHNENBERG	BRDG	MV7589	6417	49°33'	8°39'
HOHMANN	POPL	U05634	6944	49°02'	13°02'	HÖHNENBERG	AN	MC2278	3813	52°09'	7°52'
HOHMANN	HILL	LA6823	6109	49°51'	7°10'	HÖHNENBERG	LAKE	NF3017	1722	54°18'	9°28'
HOHMANN	FRST	MT6387	8217	47°44'	8°31'	HÖHNENBERG	LAKE	NF3017	1622	54°18'	9°28'
HOHMAUER	AN	NV7278	6525	49°27'	9°59'	HÖHNENBERG	FRST	LB4300	5406	50°32'	6°47'
HOHMEISTER-B.	HILL	NB0404	5420	50°35'	9°04'	HÖHNENBERG	BLDG	NF2615	1722	54°17'	9°24'
HOHMELBEN	AN	HU7341	7717	48°13'	8°38'	HÖHNENBERG	FARM	LB7519	5209	50°43'	7°14'
HOHMICHELE	HILL	NU2826	7922	48°05'	9°23'	HÖHNENBERG	POPL	NE6091	1925	54°04'	9°55'
HOHMICHSTAL	VAL	MA9620	6119	49°50'	8°56'	HÖHNENBERG	POPL	NO6052	3125	52°49'	9°53'
HOHMÜHLBACH	POPL	LV9255	6711	49°14'	7°31'	HÖHNENBERG	FARM	L87535	5109	50°51'	7°13'
HOHMÜHLE	MILL	NT7094	8125	47°48'	9°56'	HÖHNENBERG	FARM	ND0742	3220	52°44'	9°06'
HOHMÜHLE	MILL	NA2571	5722	50°17'	9°21'	HÖHNENBERG	POPL	PA1653	5829	50°07'	10°37'
HOHMÜSSE	MOW	MU5595	7216	48°42'	8°23'	HÖHNENBERG	MILL	MO7355	3117	52°51'	8°36'
HOHMÜSSE	FRST	MU5685	7316	48°37'	8°24'	HÖHNENBERG	FARM	MC3191	3713	52°16'	7°59'
HOHN	MT	N87912	5326	50°39'	10°07'	HÖHNENBERG	POPL	ND2502	3622	52°22'	9°22'
HOHN	FRST	N88608	5327	50°37'	10°13'	HÖHNENBERG	FARM	MC4771	3915	52°05'	8°14'
HOHN	FRST	NA8199	5426	50°32'	10°08'	HÖHNENBERG	POPL	MU1671	7513	48°29'	7°52'
HOHN	AN	LA3383	5605	50°22'	6°39'	HÖHNENBERG	AN	MU9792	7319	48°41'	8°58'
HOHN	POPL	L88309	5310	50°37'	7°21'	HÖHNENBERG	HILL	MD1428	3312	52°36'	7°44'
HOHN	POPL	L85516	5307	50°41'	6°57'	HÖHNENBERG	MT	LA9709	6211	49°43'	7°34'
HOHN	POPL	NF3216	1722	54°17'	9°29'	HÖHNENBERG	MT	MU8890	7319	48°40'	8°50'
HOHN	MT	LA5286	5507	50°24'	6°55'	HÖHNENBERG	AN	NV3992	6423	49°55'	9°32'
HOHN	POPL	NF3217	1622	54°18'	9°29'	HÖHNENBERG	POPL	MU80031	5111	50°49'	7°35'
HOHN	POPL	NF3217	1623	54°18'	9°29'	HÖHNENBERG	AN	NU3264	7522	48°26'	9°26'
HOHN	POPL	L88727	5210	50°47'	7°24'	HÖHNENBERG	HILL	MB2132	5113	50°50'	7°53'
HOHN	POPL	NA7770	5726	50°17'	10°05'	HÖHNENBERG	MT	MC3879	3814	52°09'	8°05'
HOHN	POPL	L88332	5110	50°50'	7°20'	HÖHNENBERG	HILL	L86905	5408	50°35'	7°09'
HOHN	POPL	L88138	5109	50°53'	7°19'	HÖHNENBERG	FARM	L88809	5310	50°37'	7°25'
HOHN	POPL	L87838	5109	50°53'	7°16'	HÖHNENBERG	BLDG	ME6321	2516	53°26'	8°26'
HOHN	POPL	L88837	5110	50°52'	7°25'	HÖHNENBERG	EST	N80781	4720	51°17'	9°06'
HOHN	HILL	LA1354	5804	50°06'	6°23'	HÖHNENBERG	MT	M88870	4819	51°11'	8°50'
HOHN	POPL	L84000	5406	50°32'	6°44'	HÖHNENBERG	POPL	NC3377	3822	52°08'	9°29'
HOHN	POPL	PA4678	5632	50°20'	11°03'	HÖHNENBERG	MT	LA5289	5507	50°26'	6°55'
HOHN	POPL	NF3216	1723	54°17'	9°29'	HÖHNENBERG	POPL	PC4081	3832	52°10'	11°03'
HOHN	HILL	PA4472	5732	50°17'	11°01'	HÖHNENBERG	MRSH	ND2989	2822	53°09'	9°26'
HOHN /A BERG/	POPL	PA1114	6229	49°46'	10°32'	HÖHNENBERG	POPL	NC6635	4225	51°46'	9°58'
HOHN B.	AN	MA7302	6317	49°40'	8°38'	HÖHNENBERG	FRST	PD1604	3630	52°22'	10°42'
HOHN B.	MT	MV7998	6318	49°38'	8°43'	HÖHNENBERG	MT	NC6636	4225	51°46'	9°58'
HOHN BUCK	HILL	PV1434	6929	49°03'	10°34'	HÖHNENBERG	MT	PC1739	4230	51°47'	10°42'
HOHN M.	MILL	MA7302	6317	49°40'	8°38'	HÖHNENBERG	FRST	PC1520	4329	51°37'	10°40'
HOHN-B.	MT	NA8693	5527	50°29'	10°13'	HÖHNENBERG	FRST	PC2220	4330	51°37'	10°46'
HOHN-B.	HILL	NU1125	7920	48°05'	9°09'	HÖHNENBERG	FRST	PC1520	4330	51°37'	10°40'
HOHN-B.	HILL	NA8671	5727	50°17'	10°13'	HÖHNENBERG	POPL	PD0289	2829	53°08'	10°31'
HOHN-B.	HILL	N83236	5122	50°52'	9°27'	HÖHNENBERG	POPL	PE0214	2629	53°22'	10°32'
HOHN-B.	HILL	N83232	5122	50°50'	9°27'	HÖHNENBERG	POPL	ME9653	2219	53°43'	8°56'
HOHN-B.	HILL	PA5367	5732	50°14'	11°09'	HÖHNENBERG	POND	L86837	5108	50°52'	7°07'
HOHN-B.	HILL	PA4365	5732	50°13'	11°00'	HÖHNENBERG	VAL	NU3363	7522	48°25'	9°27'
HOHNABUTTEN	FARM	U05858	6744	49°15'	13°03'	HÖHNENBERG	FRST	LA5586	5507	50°24'	6°58'
HOHNACK	FRST	LA1670	5704	50°15'	6°25'	HÖHNENBERG	POPL	MB2808	5313	50°37'	7°59'
HOHNAGEL	HILL	M89203	5419	50°35'	8°53'	HÖHNENBERG	FRST	LV7886	6409	49°31'	7°19'
HOHNANGEL	MT	MC4377	3815	52°08'	8°10'	HÖHNENBERG	ROAD	NA3602	6323	49°40'	9°30'
HOHNAT	AN	NV1724	7021	48°58'	9°14'	HÖHNENBERG	POPL	NV3820	7023	48°56'	9°31'
HOHNAU	AN	MU0240	7712	48°12'	7°41'	HÖHNENBERG	MILL	MC3720	4314	51°38'	8°05'
HOHNBACH	AN	MT5982	8316	47°41'	8°27'	HÖHNENBERG	POPL	L87322	5209	50°44'	7°12'
HOHNBACH	STRM	MT5881	8316	47°41'	8°26'	HÖHNENBERG	MT	MA0577	5612	50°20'	7°40'
HOHNBECK	FARM	NF3313	1723	54°16'	9°31'	HÖHNENBERG	POPL	MA0587	5512	50°26'	7°40'
HOHNBERG	FRST	NV3492	6422	49°35'	9°28'	HÖHNENBERG	POPL	L88640	5010	50°54'	7°23'
HOHNBURG	HILL	M86119	5216	50°43'	8°27'	HÖHNENBERG	MT	MA0678	5612	50°21'	7°41'
HOHNCHEN	HILL	L87817	5309	50°41'	7°16'	HÖHNENBERG	POPL	MA0588	5512	50°26'	7°40'
HOHNCHEN	FARM	L88837	5110	50°52'	7°25'	HÖHNENBERG	POPL	MA0588	5511	50°26'	7°40'
HÖHNDORF	POPL	NF8925	1628	54°22'	10°22'	HÖHNENBERG	AN	MA2937	6014	49°59'	8°01'
HÖHNE	AN	NU4263	7523	48°25'	9°34'	HÖHNENBERG	HILL	P89983	5636	50°22'	11°40'
HÖHNE	POPL	ND9327	3428	52°35'	10°22'	HÖHNENBERG	FRST	NV8231	6926	49°02'	10°07'
HÖHNE	POPL	MC2279	3813	52°09'	7°52'	HÖHNENBERG	AN	NV4305	7123	48°48'	9°35'
HÖHNE B. BERGEN	POPL	ND5950	3125	52°48'	9°52'	HÖHNENBERG	FRST	NU5098	7224	48°44'	9°41'
HÖHNE M.	MILL	L88408	5310	50°37'	7°22'	HÖHNENBERG	AN	NU1804	8121	47°53'	9°14'
HÖHNE-BURGOORF	POPL	ND6050	3125	52°48'	9°53'	HÖHNENBERG	AN	MU0225	7912	48°04'	7°41'
HÖHNEBOSTEL	POPL	ND8721	3427	52°32'	10°17'	HÖHNENBERG	AN	MU0117	7912	48°00'	7°40'
HÖHNEBRUCH	FRST	PC1838	4230	51°47'	10°43'	HÖHNENBERG	AN	NV4713	7115	48°52'	8°17'
HÖHNEBURG	FARM	MC3496	3614	52°18'	8°02'	HÖHNENBERG	AN	MUB070	7518	48°29'	8°44'

NAME	DESIGNATION	GRID REF.	SHEET NO.	LAT.	LONG.	NAME	DESIGNATION	GRID REF.	SHEET NO.	LAT.	LONG.
HOHRAIN	MOW	MU8424	7918	48°04'	8°47'	HOHSTEIN	POPL	MU2340	7713	48°12'	7°58'
HOHRAIN	MOW	NV5317	7024	48°54'	9°43'	HOHSTEIN	AN	MV8322	7018	48°57'	8°46'
HOHRAIN	AN	MT3883	8215	47°42'	8°10'	HOHSTIEGKOPF	MT	MU2019	7913	48°01'	7°56'
HOHRAIN	AN	NV4398	6323	49°38'	9°36'	HOHSTRASSE	ROAD	NV5063	6624	49°19'	9°41'
HOHRAIN	MOW	MU9741	7719	48°13'	8°58'	HOHSTRASSE	ROAD	NV5262	6624	49°18'	9°43'
HOHRAIN	AN	MT6295	8116	47°48'	8°29'	HOHSTRASSE	AN	MU2475	7413	48°31'	7°58'
HOHRAIN	AN	NU0134	7820	48°10'	9°01'	HOHSTRASSE	ROAD	NV5663	6624	49°19'	9°46'
HOHRAIN	AN	NV0376	5220	49°26'	9°02'	HOHSTUT	AN	MU2677	7414	48°32'	8°00'
HOHRAIN	AN	NV2841	8222	49°07'	9°23'	HOHTAL	FRST	PC1990	3730	52°15'	10°44'
HOHRAIN	AN	MU7210	8017	47°57'	8°38'	HOHTANNE	AN	MT7592	8218	47°47'	8°40'
HOHRAIN	EST	NV1636	6921	49°05'	9°13'	HOHTANNE	FRST	MU2030	7813	48°07'	7°56'
HOHRAIN	AN	MU9831	7819	48°08'	8°58'	HOHTANNE	AN	NT0982	8320	47°41'	9°07'
HOHRAIN	AN	MT6979	8317	47°40'	8°35'	HOHTANNEN	FRST	MT1598	8113	47°50'	7°52'
HOHRAIN	FRST	MT6665	8417	47°32'	8°33'	HOHTANNENWALO	POPL	PF0920	1630	54°19'	10°41'
HOHRAIN	FRST	MT1970	8413	47°35'	7°55'	HOHWACHT	AN	MU2975	7414	48°31'	8°02'
HOHRAIN	AN	MT4875	8315	47°38'	8°19'	HOHWACHT	MT	MU9459	7619	48°23'	8°55'
HOHRAIN	POPL	NV4550	6723	49°12'	9°37'	HOHWACHT	MT	NU1347	7721	48°17'	9°11'
HOHRAIN	AN	MV7020	7017	48°56'	8°35'	HOHWACHT	HILL	NU1345	7721	48°15'	9°11'
HOHRAIN	AN	NT0191	8220	47°46'	9°01'	HOHWACHTER BUCHT	BAY	PF1321	1630	54°19'	10°44'
HOHRAIN	AN	NT2686	8222	47°44'	9°21'	HOHWAGHALOE	SLP	NU1724	7921	48°04'	9°14'
HOHRAINBRUNNEN	WELL	MT6565	8417	47°32'	8°32'	HOHWALO	FRST	NB4044	5023	50°57'	9°34'
HOHRANK	MT	MU2873	7414	48°30'	8°02'	HOHWALO	FRST	KA9412	6202	49°43'	6°08'
HOHRATH	POPL	L87165	4808	51°07'	7°10'	HOHWALO	FRST	LAI819	6204	49°48'	6°28'
HOHRECH	SLP	LV7543	6809	49°08'	7°17'	HOHWALO	FRST	LA0620	6103	49°48'	6°18'
HOHRECH	AN	LA5716	6208	49°47'	7°01'	HOHWALO	FRST	MU4017	7915	48°00'	8°12'
HOHRECH	HILL	LV9484	6411	49°30'	7°32'	HOHWALO	AN	MU7281	7417	48°35'	8°37'
HOHRECH	HILL	MA0145	5911	50°03'	7°37'	HOHWALO	FRST	NV1477	6521	49°27'	9°11'
HOHRECH	AN	LA3444	5906	50°01'	6°41'	HOHWALO	FRST	MB3200	5414	50°33'	8°02'
HOHREIN	POPL	NU5198	7224	48°44'	9°41'	HOHWALO	AN	MT0790	8212	47°45'	7°46'
HOHREINBERG	AN	NT0585	8220	47°43'	9°04'	HOHWALO	FRST	NV0473	6520	49°25'	9°04'
HOHREINBERG	FRST	NT0983	8220	47°42'	9°07'	HOHWALO	FRST	MA1505	6312	49°41'	7°49'
HOHRER WALD	FRST	HA0988	5512	50°26'	7°43'	HOHWALO	MT	NB2904	5422	50°35'	9°25'
HOHREUSCH	FRST	NV2712	7122	48°52'	9°22'	HOHWALO	FRST	HT4298	8115	47°50'	8°14'
HOHREUT	AN	MU3379	7414	48°34'	8°05'	HOHWALO	FRST	LAI104	6304	49°39'	6°23'
HOHREUTE	POPL	NU3000	8122	47°51'	9°24'	HOHWALO	FRST	KV9395	6402	49°34'	6°08'
HOHREUTE	POPL	MU5273	7416	48°30'	8°21'	HOHWALO	FRST	LA7827	6109	49°53'	7°18'
HOHREUTE	FRST	MU4639	7715	48°12'	8°16'	HOHWALOCHEN	FRST	LV4267	6606	49°20'	6°49'
HOHREUTE	FRST	MT5790	8216	47°46'	8°26'	HOHWALOCHEN	FRST	MB3730	5114	50°49'	8°07'
HOHREUTE	AN	NT6277	8324	47°39'	9°50'	HOHWALZLE	AN	NV5926	7024	48°59'	9°49'
HOHREUTE	AN	NU5311	8024	47°57'	9°43'	HOHWAND	FRST	MU5991	7316	48°40'	8°26'
HOHREUTE	POPL	MU1539	7713	48°12'	7°52'	HOHWART	AN	NV6453	6725	49°14'	9°53'
HOHREUTE	AN	NT6286	8225	47°43'	9°50'	HOHWART	MT	MU2910	8014	47°56'	8°03'
HOHREUTE	AN	NT0088	8220	47°45'	9°00'	HOHWART	POPL	MU0778	7412	48°33'	7°44'
HOHREUTE	FRST	NT0092	8220	47°47'	9°00'	HOHWART	AN	MV9811	7119	48°51'	8°58'
HOHREUTEHOF	FARM	NT3189	8222	47°45'	9°25'	HOHWARTERHOF	FARM	MU2910	8014	47°56'	8°03'
HOHRI	AN	NV5596	6324	49°37'	9°46'	HOHWARTSLE	FARM	MU2809	8014	47°56'	8°02'
HOHRISS	FRST	MV7004	7217	48°47'	8°35'	HOHWARTSFELSEN	ROCK	MU3221	7914	48°02'	8°05'
HOHRISS	FRST	MV7005	7217	48°48'	8°35'	HOHWASTL	BLDGL	UQ6658	6744	49°16'	13°10'
HOHRISS	FRST	MV7800	7218	48°45'	8°42'	HOHWEG	AN	NV5310	7124	48°50'	9°43'
HOHRITT	AN	MU3785	7314	48°37'	8°09'	HOHWEG	AN	MU6647	6825	49°10'	9°55'
HOHROT	AN	MU2275	7413	48°31'	7°56'	HOHWEG	AN	MU7577	7418	48°33'	8°40'
HOHROT	AN	NU2264	7521	48°26'	9°18'	HOHWEG	ROAD	NU5279	7424	48°34'	9°42'
HOHROT	AN	NV2554	6722	49°14'	9°20'	HOHWEG	ROAD	NA3632	6023	49°56'	9°30'
HOHRÜCKLE	AN	MT8190	8218	47°46'	8°45'	HOHWEG	ROAD	MU7122	7917	48°03'	8°37'
HOHRÜELI	FRST	MT6674	8317	47°37'	8°33'	HOHWEG	ROAD	NV6356	6725	49°15'	9°52'
HOHRÜTI	AN	MT7887	8218	47°44'	8°43'	HOHWEG	FRST	MU4341	7715	48°13'	8°14'
HOHRÜTI	FRST	MU7233	7814	48°09'	8°01'	HOHWEG	FRST	MU4141	7715	48°13'	8°13'
HOHRÜTE	AN	MU2731	7814	48°08'	8°01'	HOHWEG	AN	MU1166	7512	48°26'	7°48'
HOHRÜTE	AN	MT3298	8114	47°50'	8°05'	HOHWEG	AN	MU9754	7619	48°20'	8°58'
HOHRÜTE	FRST	MT3481	8314	47°41'	8°07'	HOHWEG	ROAD	NV1863	6621	49°19'	9°15'
HÖHSANO	AN	MA7210	6217	49°44'	8°37'	HOHWEG	ROAD	MB2786	4613	51°19'	7°57'
HÖHSBACH	VAL	MU3927	7915	48°06'	8°11'	HOHWEG	AN	NV5537	6924	49°05'	9°45'
HÖHSCHACHEN	FRST	MU5630	7816	48°07'	8°25'	HÖHWEG-GEMEINDE	FRST	NV9109	7127	48°50'	10°14'
HÖHSCHACHE	AN	QA1081	5637	50°21'	11°57'	HOHWEGE	POPL	LCT300	4509	51°26'	7°10'
HÖHSCHACHE	MT	MV9914	7119	48°53'	8°59'	HÖHWEGS-KPF	MT	MB2322	5213	50°45'	7°55'
HÖHSCHACHE	POPL	L86569	4808	51°09'	7°04'	HÖHWEGS-KPF	MT	MB5141	5015	50°55'	8°18'
HÖHSCHACHE	POPL	L86964	4808	51°07'	7°08'	HOHWIHER	AN	MT1594	8213	47°48'	7°52'
HÖHSCHACHE	FARM	L85275	4707	51°12'	6°53'	HOHWIEL	FRST	MU3280	7414	48°34'	8°05'
HÖHSCHACHE	FARM	L86368	4808	51°09'	7°02'	HOHWIEL	FRST	MU3917	7915	48°00'	8°11'
HÖHSCHACHE	AN	LA8016	6210	49°47'	7°20'	HOHWIEL	HOLE	MU8687	7318	48°38'	8°49'
HÖHSCHÖN	EST	NV1259	6721	49°17'	9°10'	HOHWIEL	MT	MU6267	7516	48°27'	8°29'
HÖHSGR.	GRGE	NA1256	5821	50°09'	9°10'	HOHWIEL	FARM	MU4142	7715	48°14'	8°13'
HÖHSIEPEN	FARM	L88168	4809	51°09'	7°18'	HOHWIEL	AN	NV9208	7127	48°49'	10°15'
HOHSPIRN	FRST	MU3501	8114	47°51'	8°08'	HOHWIES	STRM	KV8497	6402	49°35'	6°01'
HOHSTAHL	POPL	MU3256	7614	48°21'	8°05'	HOHWIESE	MOW	NB1739	5021	50°54'	9°14'
HOHSTAND	FRST	MU7010	8017	47°57'	8°36'	HOHWIESE	AN	MV7857	6718	49°16'	8°42'
HOHSTATT	AN	NV7448	6826	49°11'	10°01'	HOHWIESEN	AN	NU4999	7224	48°44'	9°40'
HOHSTATT	MOW	NV5246	6824	49°10'	9°43'	HOHWIESEN	MOW	NU4304	7223	48°47'	9°35'
HOHSTATT	HILL	NU1332	7821	48°08'	9°10'	HOHWIESEN	MOW	NV4503	7223	48°47'	9°37'
HOHSTATT	AN	NU3992	7323	48°41'	9°32'	HOHWIESEN	AN	MV8016	7118	48°54'	8°44'
HOHSTATTEN	AN	MU1557	7613	48°22'	7°51'	HOHWIESEN	AN	MV6155	6716	49°15'	8°28'
HOHSTAUDEN	MD	MU2013	8013	47°58'	7°56'	HOHWIESENHOF	FARM	NU1934	7821	48°09'	9°16'
HÖHSTEG	AN	NU5929	7824	48°07'	9°47'	HOHWILOSBERG	MT	MT0589	8212	47°45'	7°44'
HÖHSTEIN	FRST	MU1944	7713	48°15'	7°55'	HOHWURZEL	AN	NV3727	7023	49°00'	9°31'

NAME	DESIGNATION	GRID REF.	SHEET NO.	LAT.	LONG.	NAME	DESIGNATION	GRID REF.	SHEET NO.	LAT.	LONG.
HOHZEIL	FRST	NU2450	7621	48°18'	9°19'	HOLDENREUTE	POPL	NT6396	8125	47°49'	9°50'
HOIBACH	POPL	UP5575	7444	48°31'	13°02'	HOLDENREUTE	AN	MU6251	7616	48°19'	8°29'
HOIDENKOST	AN	NE9637	2428	53°34'	10°27'	HOLDENRIED	FARM	NT9288	8227	47°44'	10°14'
HOIERSDORF	POPL	PC3377	3831	52°08'	10°56'	HOLDENSTEDT	POPL	PD0264	3029	52°55'	10°31'
HOIFELD	HILL	PV8642	6835	49°06'	11°33'	HOLDENSTEDTER FORST	FRST	PD0262	3029	52°54'	10°31'
HOIJEWEG	ROAD	L80071	4802	51°09'	6°08'	HOLDOER	FARM	MU4135	7815	48°10'	8°13'
HOILEUX	FARM	KA9289	5502	50°25'	6°04'	HOLDOER	FRST	MV4535	6915	49°04'	8°15'
HOIMER	POPL	L82078	4704	51°13'	6°25'	HOLDOER	AN	MT7497	8117	47°50'	8°39'
HOIMESBUSCH	FRST	LA0200	6303	49°37'	6°16'	HOLDOER	AN	MV6936	6917	49°05'	8°35'
HÖING	FARM	LC8270	3909	52°04'	7°17'	HOLDOER	AN	NU7139	7725	48°12'	9°58'
HÖING	FARM	LC8369	3909	52°03'	7°17'	HOLDOER	AN	NU1661	7521	48°24'	9°13'
HÖING	FARM	LC5669	3907	52°03'	6°54'	HOLDOER	MDW	NU3371	7522	48°29'	9°27'
HÖING	FARM	LC6042	4107	51°49'	6°58'	HOLDOER	FRST	NU1410	8021	47°57'	9°11'
HÖING	FARM	LC5242	4107	51°48'	6°51'	HOLDOER	AN	NV5507	7124	48°49'	9°45'
HÖING	FARM	L89492	4610	51°22'	7°29'	HOLDOER	FARM	NU9107	8027	47°55'	10°13'
HÖINGEN	POPL	MC2804	4513	51°29'	7°58'	HOLDOER	MDW	NV5004	7224	48°47'	9°41'
HÖINGEN	POPL	MB9418	5219	50°43'	8°55'	HOLDOER	AN	MU9894	7219	48°42'	8°58'
HÖINGER B.	HILL	MC2803	4513	51°28'	7°58'	HOLDOER	AN	MV7443	6817	49°08'	8°38'
HÖINGER HEIDE	FARM	MC2803	4513	51°28'	7°58'	HOLDOER	AN	MV7940	6818	49°07'	8°43'
HÖINGHAUSEN	POPL	LC9517	4410	51°36'	7°29'	HOLDOER B.	STRM	L80802	5403	50°32'	6°17'
HÖINGHAUSEN	POPL	MC0613	4411	51°34'	7°38'	HOLDOER BR.	WELL	MV8453	6718	49°14'	8°47'
HÖINGHAUSEN	POPL	L89688	4611	51°20'	7°31'	HOLDOER KNIPP	HILL	L80904	5403	50°33'	6°18'
HÖINK	FARM	LC9867	3911	52°03'	7°31'	HOLDOER-B.	STRM	L80904	5403	50°33'	6°18'
HÖINKENHOSTEL	POPL	NE5101	2724	53°15'	9°46'	HOLDOER-B.	STRM	UQ2657	6741	49°14'	12°37'
HÖINKHAUSEN	POPL	MC5812	4416	51°33'	8°23'	HOLDOER-B.	MT	MB5429	5116	50°49'	8°21'
HÖINKHAUSER B.	STRM	MC5813	4416	51°34'	8°23'	HOLDOER-B.	STRM	QA0439	6037	49°58'	11°51'
HOIRAUSSBERG	FARM	UP5258	7644	48°21'	13°00'	HOLDOERÄCKER	AN	NV2609	7122	48°50'	9°21'
HOISBERG	POPL	UP5476	7444	48°31'	13°01'	HOLDOERÄCKER	AN	NV0168	6620	49°22'	9°01'
HOISBERG	FARM	UP6257	7644	48°21'	13°08'	HOLDOERÄCKER	AN	MU7720	7918	48°02'	8°41'
HOISBÜTTEL	POPL	NE7750	2327	53°42'	10°10'	HOLDOERÄCKER	AN	MU0620	7912	48°02'	7°44'
HOISCHING	POPL	UP5860	7644	48°23'	13°05'	HOLDOERÄCKER	MDW	MU9640	7719	48°13'	8°57'
HOISDOORF	POPL	NE8745	2327	53°39'	10°19'	HOLDOERÄCKER	AN	NU5283	7324	48°36'	9°43'
HOISDOORF	POPL	NE8846	2328	53°39'	10°20'	HOLDOERÄCKER	AN	NU6790	7325	48°40'	9°55'
HOISEN-A.	BLOG	TN9186	8239	47°42'	12°13'	HOLDOERÄCKER	AN	NU5963	7524	48°25'	9°48'
HOISENBACH	STRM	LA1414	6204	49°45'	6°25'	HOLDOERÄCKER	AN	MU1130	7812	48°07'	7°48'
HOISS	FARM	QT1999	8137	47°48'	11°56'	HOLDOERÄCKER	AN	MT3076	8314	47°38'	8°04'
HOISSEN	FARM	UN5582	8344	47°40'	13°04'	HOLDOERÄCKER	AN	NU3333	7822	48°09'	9°26'
HOISSEN	FARM	UN5579	8344	47°39'	13°04'	HOLDOERÄCKER	AN	NU5849	7724	48°17'	9°47'
HOISTEN	POPL	L83968	4806	51°08'	6°42'	HOLDOERÄCKER	AN	MU6531	7817	48°08'	8°32'
HOITFLKER	FARM	MC5743	4116	51°50'	8°23'	HOLDOERÄCKER	AN	NV0405	7120	48°48'	9°03'
HOITLINGEN	POPL	PD2218	3430	52°30'	10°48'	HOLDOERÄCKER	AN	NU6965	7525	48°26'	9°56'
HOITLINGEN	POPL	PD2218	3530	52°30'	10°48'	HOLDOERÄCKER	AN	NV6209	7125	48°50'	9°50'
HOIWELEKSLOCH	FRST	LA1820	6104	49°48'	6°28'	HOLDOERÄCKER	AN	MV7930	6918	49°01'	8°43'
HOJEN	AN	PT0095	8128	47°48'	10°20'	HOLDOERB.	STRM	NU0658	7620	48°22'	9°05'
HOKAMP	FARM	M03853	3114	52°49'	8°05'	HOLDOERBACH	STRM	NV0078	6520	49°27'	9°00'
HOKKE	FARM	MC6960	4017	51°59'	8°33'	HOLDOERBACH	STRM	NV0377	6520	49°27'	9°02'
HÖKEL	FRST	NV0886	6420	49°32'	9°07'	HOLDOERBACH	STRM	MU3735	7814	48°10'	8°09'
HÖKEN DYK	ROAD	L83092	4605	51°21'	6°34'	HOLDOERBACH	STRM	NV6259	6725	49°17'	9°51'
HÖKENSCHUE	POPL	NV5502	7224	48°46'	9°45'	HOLDOERBACH	STRM	MU5290	7316	48°40'	8°21'
HÖKERBERG	FARM	NF6509	1726	54°13'	10°00'	HOLDOERBACH	FRST	NV5562	6624	49°18'	9°46'
HÖKERS-B.	HILL	N88059	4926	51°05'	10°08'	HOLDOERBACH	RUIN	NV5561	6624	49°18'	9°46'
HÖKHOLZ	EST	NF6444	1425	54°32'	9°59'	HOLDOERBERG	AN	NV4244	6823	49°09'	9°35'
HÖKHOLZ	EST	NF6444	1426	54°32'	9°59'	HOLDOERBERG	POPL	L83499	4505	51°25'	6°37'
HÖKHÜHL	FARM	M80670	4811	51°10'	7°40'	HOLDOERBERG	HILL	PU2503	8190	47°52'	10°40'
HÖL-B.	STRM	MA2087	5513	50°26'	7°52'	HÖLDOERBERG	AN	MU1351	7613	48°18'	7°50'
HÖLAAKE	POPL	NE7822	2527	53°26'	10°10'	HOLDOERBERGERHOF	FARM	MA0381	5611	50°22'	7°38'
HÖLAND	FARM	NF6326	1625	54°23'	9°58'	HOLDOERBODEN	FRST	MT1478	8313	47°39'	7°52'
HÖLAND	FARM	L89178	4710	51°15'	7°26'	HOLDOERBR.	SPRG	NU7771	7526	48°29'	10°02'
HÖLBACH	POPL	NV8426	7026	48°59'	10°09'	HOLDOERBR.	WELL	NV8120	7026	48°56'	10°07'
HÖLBACH	POPL	PC1111	4429	51°32'	10°36'	HOLDOERBR.	SPRG	NU5897	7224	48°43'	9°47'
HÖLBECK	FARM	LC5618	4407	51°36'	6°55'	HOLDOERBR.	SPRG	NV8331	6926	49°02'	10°08'
HÖLBECKE	FARM	MB1261	4912	51°06'	7°44'	HOLDOERBRUNN-GR.	DTCH	PU1902	8129	47°52'	10°35'
HÖLBECKWADT	FARM	NF0272	1120	54°48'	9°02'	HOLDOERBRÜNNELE	FARM	MU3878	7415	48°33'	8°10'
HÖLBEN	POPL	NT5167	8424	47°33'	9°41'	HOLDOERBÜHL	HILL	MV4338	6915	49°05'	8°13'
HÖLBENBÜHL	FRST	MU4947	7715	48°16'	8°19'	HOLDOERBÜHL	HILL	UQ2757	6741	49°14'	12°37'
HÖLBERG	FARM	L88279	4709	51°15'	7°19'	HOLDOERBURG	RUIN	NV1716	7121	48°54'	9°14'
HÖLBÖCKER	FARM	MC3847	4114	51°52'	8°06'	HOLDOERBUSCH	AN	NV2616	7122	48°54'	9°21'
HÖLBORNER-M.	MILL	MV0791	6412	49°34'	7°43'	HOLDOERBUSCH	AN	NV2520	7022	48°56'	9°20'
HÖLBORNERHOF	POPL	MV0790	6412	49°33'	7°43'	HOLDOERBUSCH	AN	MV7651	6718	49°13'	8°40'
HÖLBR.	SPRG	MU6977	7417	48°33'	8°35'	HOLDOERBUSCH	AN	NU3496	6322	49°37'	9°28'
HÖLBRATSHOFEN	FARM	PU2803	8130	47°52'	10°43'	HOLDOERBUSCH	AN	NV4884	6424	49°30'	9°40'
HÖLCHEN	FRST	MU4364	7515	48°26'	8°14'	HOLDOERBUSCH	AN	NV6976	6525	49°26'	9°57'
HÖLCHEN	FARM	MB2058	4913	51°04'	7°52'	HOLDOERBUSCH	AN	MA8923	6119	49°51'	8°51'
HÖLCHENBACH	STRM	MU2279	7413	48°34'	7°56'	HOLDOERBUSCH	MDW	MU9770	7519	48°29'	8°58'
HÖLCHENBÄCHLE	STRM	MU4364	7515	48°26'	8°14'	HOLDOERBÜSCHLE	AN	NU1590	7321	48°40'	9°12'
HÖLCHING	FARM	PU9106	8135	47°53'	11°34'	HOLDOERBÜSCHLE	AN	NU0623	7020	48°58'	9°05'
HÖLDE	AN	MT2693	8214	47°47'	8°01'	HÖLDERECK	FRST	MU2558	7613	48°22'	7°59'
HÖLDECK	FARM	MU5235	7616	48°10'	8°21'	HÖLDEREGG	POPL	NT7065	8425	47°31'	9°56'
HÖLDEN	POPL	PU1743	7729	48°14'	10°35'	HÖLDERGASSE	ROAD	NV5461	6624	49°18'	9°44'
HÖLDEN-GRD.	VAL	NA0904	6320	49°41'	9°07'	HÖLDERGRUND	VAL	NV0178	6520	49°27'	9°01'
HÖLDENBACH	FARM	MU3931	7815	48°08'	8°11'	HÖLDERGRUND	FRST	MU4137	7815	48°11'	8°13'
HÖLDENBERG	HILL	UR0215	6239	49°45'	12°15'	HÖLDERGRUND	AN	MU2558	7613	48°22'	7°59'
HÖLDENGEHAU	FRST	PU1643	7729	48°14'	10°34'	HÖLDERHALDE	FRST	MT6685	8217	47°43'	8°33'
HÖLDENRAIN	AN	NV4959	6724	49°17'	9°40'	HÖLDERHAU	FRST	MU1539	7713	48°12'	7°52'

NAME	DESIGNATION	GRID REF.	SHEET NO.	LAT.	LONG.	NAME	DESIGNATION	GRID REF.	SHEET NO.	LAT.	LONG.
HOLDERHECKLE	AN	MU9438	7819	48°12'	8°55'	HOLEBÜLL	POPL	NF2883	1122	54°54'	9°26'
HOLDERHOF	FARM	MU8949	7719	48°18'	8°51'	HOLEBÜLLER HOLZ	FRST	NF3182	1122	54°53'	9°29'
HOLDERHÖHE	HILL	UR0935	6040	49°56'	12°20'	HOLEBÜLLFELD	POPL	NF2782	1122	54°53'	9°25'
HOLDERHÜLBE	MOW	MU4066	7523	48°27'	9°32'	HOLEN-B.	MT	NC4277	3823	52°08'	9°37'
HOLDERKAPF	FRST	MT6685	8217	47°43'	8°33'	HOLEN-B.	HILL	NC7942	4126	51°49'	10°09'
HOLDERKLINGE	VAL	NV3841	6823	49°07'	9°31'	HOLENBACH	STRM	MU6019	7916	48°01'	8°28'
HOLDERKLINGE	FRST	NV6259	6725	49°17'	9°51'	HOLENBERG	POPL	NC4051	4023	51°54'	9°35'
HOLDERKLINGE	VAL	NV7928	6926	49°00'	10°05'	HOLENBORN	MT	MT82742	5013	50°55'	7°58'
HOLDERKOPF	AN	MT1293	8213	47°47'	7°50'	HOLENBRUNN	POPL	TR8748	5938	50°03'	12°01'
HOLDERKOPF	FRST	MU4140	7715	48°13'	8°13'	HOLENBRUNN	POPL	NA6391	5525	50°26'	9°53'
HOLDERLAND	AN	NV0931	6920	49°02'	9°07'	HOLENFELD	POPL	LB8829	5110	50°48'	7°25'
HÖLDERLE	AN	MV8925	7019	48°59'	8°51'	HOLENHAU	MT	LA8562	5710	50°12'	7°23'
HÖLDERLE	AN	MV8808	7119	48°49'	8°50'	HOLENHOP	FRST	NE8792	1927	54°04'	10°20'
HÖLDERLE	AN	MV8813	7119	48°52'	8°50'	HOLENSIEPEN	POPL	MB0587	4611	51°20'	7°38'
HÖLDERLE	FRST	NV2660	6722	49°17'	9°22'	HOLENSTEIN	POPL	NV6930	6925	49°01'	9°56'
HÖLDERLE	AN	MU7781	7418	48°35'	8°41'	HOLERT	FRST	KA8610	6202	49°42'	6°02'
HÖLDERLE	AN	MU9797	7219	48°44'	8°58'	HOLERTZGRAECHT	VAL	KA8610	6202	49°42'	6°02'
HÖLDERLE	AN	MU9495	7219	48°42'	8°55'	HOLGE	FARM	NO0308	3520	52°25'	9°02'
HÖLDERLE	AN	MT9799	8119	47°51'	8°58'	HÖLGERT-B.	MT	LA6077	5608	50°20'	7°02'
HÖLDERLE	AN	MV9905	7219	48°48'	8°59'	HÖLGES-ÖLMÜHLE	MILL	MB1202	5412	50°34'	7°46'
HÖLDERLE	AN	MU8943	7719	48°14'	8°51'	HÖLHEIM	POPL	PV0709	7128	48°49'	10°28'
HÖLDERLE	SLP	MU7171	7517	48°29'	8°37'	HÖLHÖVEL	FARM	NC2349	4122	51°53'	9°20'
HÖLDERLE	MOW	MU3576	7422	48°32'	9°28'	HÖLIED	FARM	MC6065	3916	52°02'	8°25'
HÖLDERLEBACH	STRM	MU1315	8013	47°59'	7°50'	HÖLING	MT	MB9198	4519	51°26'	8°52'
HÖLDERLEN	AN	HV9002	7219	48°46'	8°52'	HÖLINGEN	POPL	MD6555	3116	52°51'	8°29'
HÖLDERLESGRUNO	VAL	MU8309	8018	47°56'	8°46'	HOLISWALO	POPL	MU3668	7514	48°28'	8°08'
HÖLDERLI	AN	MT6590	8217	47°46'	8°32'	HOLJESTRASSE	FARM	MD3286	2813	53°07'	7°59'
HÖLDERLING	AN	MV9102	7219	48°46'	8°53'	HOLKE	FARM	MC2197	3613	52°19'	7°50'
HÖLDERLÖHE	FRST	UR0934	6040	49°56'	12°20'	HÖLKEMANN	FARM	MC3251	4014	51°54'	8°01'
HÖLDERMAHD	FRST	MU0483	7320	48°36'	9°03'	HÖLKEN	FARM	MC0265	3911	52°02'	7°34'
HÖLDERMANN	FRST	MV7975	6518	49°26'	8°43'	HÖLKEN	FARM	MC0165	3911	52°02'	7°34'
HÖLDERMANNSEICHE	MONU	MV7975	6518	49°26'	8°43'	HÖLKEN	FARM	NF2421	1622	54°20'	9°22'
HÖLDERMATT	AN	MT0396	8112	47°49'	7°42'	HÖLKEN	FARM	LB8683	4710	51°17'	7°22'
HÖLDERMÜHLE	MILL	NV9047	6827	49°10'	10°14'	HÖLKEN	FARM	LB8779	4710	51°15'	7°23'
HÖLDERMÜHLE	MILL	NV7977	6526	49°26'	10°05'	HÖLKEN	FARM	LB8087	4609	51°19'	7°17'
HÖLDERN	FARM	PT5487	8232	47°43'	11°03'	HÖLKEN	POPL	LB7784	4709	51°18'	7°14'
HÖLDERN	AN	MT7784	8218	47°42'	8°41'	HÖLKER	FARM	MC3369	3914	52°04'	8°01'
HÖLDERN	AN	MU7223	7917	48°04'	8°37'	HÖLKER	FARM	LC8663	3910	52°00'	7°20'
HÖLDERN	AN	NT2694	8122	47°48'	9°21'	HÖLKER	FARM	MC3168	3913	52°03'	7°59'
HÖLDERPFAO	AN	NV0813	7120	48°52'	9°07'	HÖLKERATH	AN	LB0056	4902	51°01'	6°09'
HÖLDERPFAO	FRST	MT0397	8112	47°49'	7°42'	HÖLKERFELD	FARM	LB7884	4709	51°18'	7°15'
HÖLDERPFAO	TRL	MT0396	8112	47°49'	7°42'	HÖLKERING	FARM	TQ8529	7038	48°59'	12°04'
HÖLDERREUTE	FRST	MU3602	8114	47°52'	8°08'	HÖLKESÖHDE	FARM	LB7982	4709	51°17'	7°16'
HÖLDERRÜTTE	AN	MT2188	8213	47°44'	7°57'	HÖLKLING	POPL	TP9112	8039	47°56'	12°12'
HÖLDERS-B.	MT	MA4563	5715	50°13'	8°14'	HÖLL	FARM	MU2939	7714	48°12'	8°02'
HÖLDERSB.	STRM	MU7233	7817	48°09'	8°37'	HÖLL	FRST	MU4061	7515	48°24'	8°11'
HÖLDERSBACH	POPL	MU3959	7615	48°23'	8°11'	HÖLL	FARM	UP2400	8141	47°50'	12°39'
HÖLDERSBACH	STRM	MU3859	7615	48°23'	8°10'	HÖLL	FARM	MU4731	7815	48°08'	8°17'
HÖLDERSBACH	POPL	MU4757	7615	48°22'	8°17'	HÖLL	FARM	LB8157	4909	51°03'	7°18'
HÖLDERSBACH	STRM	MU4856	7615	48°21'	8°18'	HÖLL	AN	MT9181	8319	47°41'	8°53'
HÖLDERSBACH	POPL	MU3759	7614	48°23'	8°09'	HÖLL	POPL	MT1887	8213	47°44'	7°55'
HÖLDERSBERG	HILL	PT2198	8129	47°49'	10°37'	HÖLL	POPL	MT1187	8212	47°44'	7°49'
HÖLDERSBERG	FARM	NT9558	8527	47°28'	10°16'	HÖLL	POPL	MT3386	8214	47°43'	8°07'
HÖLDERSBERG	FARM	MU3170	7514	48°29'	8°04'	HÖLL	AN	QV1506	7237	48°46'	11°56'
HÖLDERSBR.	SPRG	MU5481	7416	48°35'	8°23'	HÖLL	FRST	MU0913	8012	47°58'	7°47'
HÖLDERSBUSCH	FRST	MA5365	5716	50°14'	8°20'	HÖLL	AN	MT5772	8316	47°36'	8°26'
HÖLDERSKOPF	FARM	MU4166	7515	48°27'	8°12'	HÖLL	FRST	MT0980	8312	47°40'	7°47'
HÖLDERSPLITZ	AN	MV6775	6517	49°26'	8°33'	HÖLL	FRST	MU3846	7715	48°16'	8°10'
HÖLDERSTAUOEN	AN	NT1897	8121	47°50'	9°14'	HÖLL	FRST	MT4899	8115	47°50'	8°19'
HÖLDERSTEIG	FRST	MU7576	7418	48°32'	8°40'	HÖLL	AN	MT7296	8117	47°49'	8°38'
HÖLDERSTEIGE	FRST	MU7737	7818	48°11'	8°41'	HÖLL	MDW	MU5445	7724	48°15'	9°44'
HÖLDERSTEIN	ROCK	NV3400	7222	48°45'	9°28'	HÖLL	AN	MU6944	7725	48°15'	9°56'
HÖLDERSTELLEWEG	ROAD	MU0595	7220	48°42'	9°04'	HÖLL	MDW	MU6343	7725	48°14'	9°51'
HÖLDERSTOCK	AN	MU8473	7426	48°30'	10°08'	HÖLL	FARM	TP9242	7739	48°12'	12°12'
HÖLDERSTOCK	AN	NV2128	6921	49°00'	9°17'	HÖLL	AN	MU5007	8024	47°55'	9°40'
HÖLDERSTOCK	AN	MV7491	6417	49°34'	8°38'	HÖLL	AN	NA4906	6224	49°42'	9°41'
HÖLDERSTÖCKLE	FRST	MU6477	7417	48°33'	8°31'	HÖLL	POPL	LB8040	5009	50°54'	7°17'
HÖLDERSTÖCKLE	AN	NV1347	6821	49°10'	9°11'	HÖLL	POPL	LB7950	5009	50°59'	7°17'
HÖLDERSTÖCKLESHÜTTE	BLDG	MU6477	7417	48°33'	8°31'	HÖLL	FARM	UQ4467	6643	49°20'	12°51'
HÖLDERTAL	VAL	MU0243	7720	48°14'	9°02'	HÖLL	HILL	LA8229	6010	49°54'	7°22'
HÖLDERWÄLELE	AN	MV4808	7115	48°49'	8°17'	HÖLL	FARM	NT7278	8325	47°39'	9°58'
HÖLDERWEG	ROAD	NV1324	7021	46°58'	9°11'	HÖLL	AN	MV6869	6617	49°22'	8°34'
HÖLDERWIESE	AN	MT6785	8217	47°43'	8°34'	HÖLL	AN	NV1667	6621	49°21'	9°13'
HÖLHOFF	FARM	MU5236	7816	48°10'	8°21'	HÖLL	FARM	PT0280	8328	47°40'	10°22'
HÖLHÖF	FARM	TP8166	7538	48°24'	12°02'	HÖLL	FARM	UQ5154	6743	49°13'	12°57'
HÖLDIRK	FARM	MC5130	4215	51°43'	8°17'	HÖLL	FARM	NV5534	6924	49°03'	9°45'
HÖLDIS	POPL	NV5011	7124	48°51'	9°41'	HÖLL	POPL	NT4087	8223	47°44'	9°32'
HÖLÖKAMP	FARM	LC6428	4308	51°41'	7°02'	HÖLL	FARM	NT4392	8223	47°47'	9°34'
HÖLÖRF	POPL	MD4026	3414	52°35'	8°07'	HÖLL	AN	NT6894	8225	47°48'	9°55'
HÖLÖRFFER FLAODER	MRSH	MD3927	3414	52°35'	8°06'	HÖLL	AN	LC4107	4506	51°29'	6°43'
HÖLÖRFFER MARK	AN	MD4225	3414	52°34'	8°08'	HÖLL	FRST	MU9409	8027	47°56'	10°16'
HÖLÖRFFER WIESEN	MOW	MD4027	3414	52°35'	8°07'	HÖLL	FRST	PV9746	6836	49°08'	11°42'
HÖLÖRFFERMÜHLE	MILL	MD3928	3314	52°36'	8°06'	HÖLL	FARM	PT7999	8134	47°49'	11°23'
HÖLDSCHLAG	FARM	LC2439	4204	51°46'	6°27'	HÖLL	FRST	MU6617	7917	48°00'	8°32'

NAME	DESIGNATION	GRID REF.	SHEET NO.	LAT.	LONG.	NAME	DESIGNATION	GRID REF.	SHEET NO.	LAT.	LONG.
HÖLL	AN	MA9486	5519	50°26'	8°55'	HÖLL-GR.	VAL	TP7821	7938	48°00'	12°01'
HÖLL	POPL	MU3375	7414	48°31'	8°05'	HÖLL-GR.	OTCH	PA8176	5635	50°18'	11°32'
HÖLL	POPL	NT8196	8126	47°49'	10°05'	HÖLL-GR.	OTCH	QU1616	8037	47°58'	11°53'
HÖLL	AN	MA2716	6213	49°47'	7°59'	HÖLL-GR.	OTCH	PU7511	8034	47°56'	11°20'
HÖLL	HILL	MA2416	6213	49°47'	7°56'	HÖLL-GR.	DTCH	QU0909	8036	47°54'	11°48'
HÖLL	POPL	NT5898	8124	47°50'	9°47'	HÖLL-GR.	OTCH	PU7903	8134	47°51'	11°23'
HÖLL	AN	MA2419	6113	49°49'	7°56'	HÖLL-GR.	OTCH	PT7999	8134	47°49'	11°23'
HÖLL	AN	PT0495	8128	47°48'	10°23'	HÖLL-GR.	DTCH	PU9102	8135	47°51'	11°33'
HÖLL	FARM	UP0379	7439	48°32'	12°20'	HÖLL-GR.	STRM	QU0708	8136	47°53'	11°46'
HÖLL	FARM	UP0585	7440	48°35'	12°21'	HÖLL-GR.	OTCH	QU0702	8136	47°50'	11°46'
HÖLL	BLOG	MU4859	7615	48°23'	8°18'	HÖLL-GR.	OTCH	PT4998	8131	47°49'	10°59'
HÖLL	FARM	UP2355	7641	48°19'	12°37'	HÖLL-GR.	DTCH	PU6203	8133	47°52'	11°10'
HÖLL	FRST	UQ5413	7144	48°51'	13°01'	HÖLL-GR.	DTCH	NA4740	5923	50°01'	9°40'
HÖLL	AN	NV5787	6424	49°32'	9°47'	HÖLL-GR.	OTCH	QT1780	8337	47°38'	11°53'
HÖLL	FARM	UP3466	7542	48°25'	12°46'	HÖLL-GR.	OTCH	PU6421	7933	48°01'	11°12'
HÖLL	FARM	OP5662	7544	48°24'	13°03'	HÖLL-GR.	DTCH	PU1901	8129	47°51'	10°35'
HÖLL	FRST	MU4439	7715	48°12'	8°15'	HÖLL-GR.	DTCH	PU8205	8134	47°52'	11°26'
HÖLL	AN	NV9721	7027	48°56'	10°19'	HÖLL-GR.	OTCH	PV7292	6434	49°33'	11°23'
HÖLL	POPL	NT4482	8323	47°41'	9°35'	HÖLL-GR.	GRGE	NB3592	4623	51°23'	9°30'
HÖLL	POPL	L88855	4910	51°02'	7°24'	HÖLL-GR.	DTCH	QA0237	6036	49°57'	11°49'
HÖLL	FARM	OP6874	7445	48°30'	13°13'	HÖLL-GR.	DTCH	QT0984	8336	47°40'	11°47'
HÖLL	AN	MA8641	5918	50°01'	8°48'	HÖLL-GR.	OTCH	UN5175	8344	47°37'	13°01'
HÖLL	POPL	UQ3376	6542	49°25'	12°42'	HÖLL-GR.	VAL	NA3125	6122	49°53'	9°26'
HÖLL	AN	LV5081	6507	49°28'	6°56'	HÖLL-GRUNO	VAL	PA8774	5735	50°17'	11°38'
HÖLL	FARM	UQ1780	6540	49°27'	12°28'	HÖLL-H.	FRST	UR0407	6339	49°41'	12°17'
HÖLL	AN	LA9533	6011	49°56'	7°32'	HÖLL-H.	FRST	UQ2865	6641	49°19'	12°38'
HÖLL	AN	QV1410	7137	48°48'	11°55'	HÖLL-H.	FRST	QA0053	5936	50°06'	11°48'
HÖLL	AN	NV7070	6625	49°23'	9°58'	HÖLL-H.	AN	NA6044	5925	50°03'	9°50'
HÖLL	POPL	QA1437	6037	49°57'	11°59'	HÖLL-H.	FRST	TP9818	8039	47°59'	12°17'
HÖLL	POPL	TR8537	6038	49°57'	12°00'	HÖLL-H.	FRST	QA0429	6137	49°53'	11°50'
HÖLL /HÖLLHOF/	FARM	NU7714	8026	47°58'	10°02'	HÖLL-H.	FRST	UQ3541	6842	49°06'	12°44'
HÖLL 8.	HILL	MA4145	5915	50°03'	8°11'	HÖLL-HOLZ	FRST	TR8652	5938	50°05'	12°01'
HÖLL 8.	HILL	MA2317	6113	49°48'	7°56'	HÖLL-HOLZ	FRST	PV5798	6333	49°37'	11°10'
HÖLL 8.	FRST	MA7805	6318	49°42'	8°42'	HÖLL-KP.	CHCH	PT6955	8533	47°26'	11°14'
HÖLL BUCK	FRST	NV8648	6827	49°11'	10°11'	HÖLL-M.	MILL	UR2831	6041	49°54'	12°36'
HÖLL H.	FRST	PU8066	7534	48°25'	11°26'	HÖLL-M.	MILL	VQ0101	7247	48°45'	13°39'
HÖLL LUZIFER	FARM	NT8196	8126	47°49'	10°05'	HÖLL-M.	MILL	QU2124	7937	48°02'	11°58'
HÖLL SCHN.	ROAD	MA8026	6118	49°53'	8°43'	HÖLL-T.	POND	UR0833	6040	49°55'	12°19'
HÖLL SCHN.	ROAD	MA7835	6018	49°58'	8°41'	HÖLL-T.	POND	PC1116	4429	51°35'	10°36'
HÖLL SCHN.	ROAD	MA7932	6018	49°56'	8°43'	HÖLL-W.	POND	PA9410	6236	49°43'	11°41'
HÖLL SCHN.	ROAD	MA7928	6018	49°54'	8°43'	HÖLL-W.	MDW	QA0053	5936	50°06'	11°48'
HÖLL W.	MDW	MA7961	5718	50°12'	8°43'	HÖLL-WALO	FRST	MV7027	7017	49°00'	8°35'
HÖLL W.	MDW	MA8433	6018	49°57'	8°47'	HÖLL-WALOEL	FRST	UQ5154	6743	49°13'	12°57'
HÖLL WIESE	MDW	MA7332	6017	49°56'	8°37'	HÖLLA BÜHL	HILL	PU1710	8029	47°56'	10°34'
HÖLL WIESEN SCHN.	ROAD	MA8433	6018	49°57'	8°47'	HÖLLACHER BERG	MT	PA1135	6029	49°57'	10°33'
HÖLL-8.	STRM	UR2530	6041	49°54'	12°34'	HÖLLACHGR.	DTCH	NV2916	7122	48°54'	9°24'
HÖLL-8.	HILL	QU0271	7536	48°28'	11°44'	HÖLLACHHALOEN	AN	NV2616	7122	48°54'	9°23'
HÖLL-8.	STRM	UQ6637	6945	49°04'	13°10'	HÖLLACHHALOEN	AN	NU2916	7022	48°54'	9°24'
HÖLL-8.	STRM	MC3355	4014	51°56'	8°02'	HÖLLÄCKER	AN	NU3822	7923	48°03'	9°31'
HÖLL-8.	STRM	MC3553	4014	51°55'	8°04'	HÖLLÄCKER	AN	NU2714	8022	47°59'	9°22'
HÖLL-8.	HILL	PA3468	5731	50°15'	10°53'	HÖLLÄCKER	AN	NV2735	6922	49°04'	9°22'
HÖLL-8.	MT	PA7597	5534	50°30'	11°28'	HÖLLÄCKER	AN	NA0573	5620	50°18'	9°04'
HÖLL-8.	DTCH	PT1371	8429	47°35'	10°30'	HÖLLÄCKER	AN	NU2749	7722	48°18'	9°22'
HÖLL-8.	SLP	LV7249	6809	49°11'	7°14'	HÖLLÄCKER	AN	NU1779	7421	48°34'	9°14'
HÖLL-8.	MT	MB4728	5115	50°48'	8°15'	HÖLLÄCKER	AN	NU1578	7421	48°33'	9°12'
HÖLL-8.	STRM	UQ5355	6743	49°14'	12°59'	HÖLLÄCKER	FRST	KA9905	6303	49°40'	6°13'
HÖLL-8.	ROGE	PA4579	5632	50°21'	11°02'	HÖLLÄCKER	POPL	MC2999	3613	52°20'	7°58'
HÖLL-8.	STRM	PU5631	7832	48°07'	11°06'	HÖLLÄCKER	HILL	MC3099	3613	52°20'	7°58'
HÖLL-8.	MT	M83910	5314	50°38'	8°08'	HÖLLÄCKER	FARM	M02341	3213	52°43'	7°52'
HÖLL-8.	HILL	N86858	4925	51°04'	9°58'	HÖLLÄCKER	FARM	MU5145	7716	48°15'	8°20'
HÖLL-8.	STRM	TR9472	5738	50°16'	12°07'	HÖLLÄCKER	AN	NV1456	6721	49°15'	9°11'
HÖLL-8.	STRM	TR8971	5738	50°15'	12°02'	HÖLLÄCKER	FARM	LB7888	4609	51°20'	7°15'
HÖLL-8.	STRM	QA1453	5937	50°05'	11°59'	HÖLLÄCKER	FARM	ME9099	1819	54°08'	8°51'
HÖLL-8.	HILL	TR8552	5938	50°05'	11°59'	HÖLLÄCKER	POPL	MC5173	3815	52°06'	8°17'
HÖLL-8.	MT	PA8143	5935	50°01'	11°32'	HÖLLÄCKER	POPL	NB3487	4622	51°20'	9°29'
HÖLL-8.	STRM	LA0564	5803	50°12'	6°16'	HÖLLÄCKER	FARM	MC4763	3915	52°01'	8°14'
HÖLL-8.	MT	PV8489	6435	49°31'	11°32'	HÖLLÄCKER	FARM	LB6891	4608	51°21'	7°06'
HÖLL-8.	HILL	M83266	4814	51°08'	8°02'	HÖLLÄCKER	FARM	MC5882	3816	52°11'	8°23'
HÖLL-8.	STRM	UQ5414	7144	48°52'	13°01'	HÖLLÄCKER	FARM	MC0570	3911	52°04'	7°37'
HÖLL-8.	HILL	PV8197	6335	49°36'	11°31'	HÖLLÄCKER	MILL	PC1966	3930	52°02'	10°44'
HÖLL-8.	STRM	QA1338	6037	49°57'	11°58'	HÖLLÄCKER	HILL	MA1378	5612	50°21'	7°47'
HÖLL-8.	STRM	QA1436	6037	49°56'	11°59'	HÖLLÄCKER	HILL	MV2896	6314	49°37'	8°00'
HÖLL-8.	STRM	QA1434	6037	49°55'	11°59'	HÖLLÄCKER	SG	MA2606	6213	49°42'	7°58'
HÖLL-8.	HILL	PA8202	6335	49°39'	11°31'	HÖLLÄCKER	FRST	MV1457	6712	49°16'	7°49'
HÖLL-8.	WELL	UR0940	6040	49°59'	12°20'	HÖLLÄCKER	ROAD	MA5696	6316	49°37'	8°23'
HÖLL-GR.	OTCH	QU1272	7537	48°28'	11°52'	HÖLLÄCKER	FRST	MA9538	6019	50°00'	8°56'
HÖLL-GR.	STRM	PT4969	8431	47°33'	10°59'	HÖLLÄCKER	ROAD	NV0382	6520	49°29'	9°02'
HÖLL-GR.	DTCH	TN8996	8239	47°47'	12°11'	HÖLLÄCKER	ROAD	NV0484	6420	49°30'	9°04'
HÖLL-GR.	OTCH	UQ6728	7045	48°59'	13°11'	HÖLLÄCKER	GAM	PA5513	6232	49°45'	11°09'
HÖLL-GR.	STRM	PA0662	5728	50°12'	10°29'	HÖLLÄCKER	DTCH	LO7620	3409	52°31'	7°10'
HÖLL-GR.	GRGE	M88116	5218	50°42'	8°44'	HÖLLÄCKER	WELL	MA8142	5918	50°02'	8°44'
HÖLL-GR.	STRM	NA5875	5624	50°19'	9°49'	HÖLLÄCKER	SPRG	NA2371	5721	50°17'	9°19'
HÖLL-GR.	DTCH	PT5972	8432	47°35'	11°07'	HÖLLÄCKER	ROAD	MA8242	5918	50°02'	8°45'
HÖLL-GR.	DTCH	PT5792	8232	47°46'	11°06'	HÖLLÄCKER	MONU	NU0480	7420	48°34'	9°03'

NAME	DESIGNATION	GRID REF.	SHEET NO.	LAT.	LONG.	NAME	DESIGNATION	GRID REF.	SHEET NO.	LAT.	LONG.
HOLLÄNDERE I	BLOG	ME4136	2414	53°34'	8°07'	HÖLLBERG	FRST	NA0781	5620	50°23'	9°06'
HOLLÄNDERE I	BLOG	P06578	2934	53°01'	11°28'	HÖLLBERG	SLP	NA4543	5923	50°02'	9°38'
HOLLÄNDERE I	FARM	PE2710	2631	53°19'	10°55'	HÖLLBERG	FRST	NV7034	6925	49°03'	9°58'
HOLLÄNDERHOF	FARM	NE1138	2421	53°35'	9°10'	HÖLLBERG	FARM	UQ3330	6942	49°00'	12°43'
HOLLÄNDERHOF	FARM	NE0061	2120	53°48'	9°00'	HÖLLBERG	HILL	UQ1036	6940	49°03'	12°24'
HOLLÄNDERKATH	FARM	LC1037	4203	51°45'	6°15'	HÖLLBERG	HILL	PU7421	7934	48°01'	11°20'
HOLLÄNDERKOPF	HILL	LV4893	6407	49°34'	6°54'	HÖLLBERG	FARM	UP1554	7641	48°19'	12°30'
HOLLÄNDERKOPF	SLP	MV5603	7216	48°47'	8°24'	HÖLLBERG	SLP	NB3248	5022	50°59'	9°28'
HOLLÄNDERMÜHLE	MILL	PA1562	5729	50°12'	10°37'	HÖLLBERG	RDGE	MV0686	6412	49°31'	7°42'
HOLLÄNDERRHEIN	STRM	MU0966	7512	48°26'	7°46'	HÖLLBERG	DTCH	PT5397	8132	47°48'	11°02'
HOLLÄNDERSCHLAG	FRST	MV4230	6915	49°01'	8°13'	HÖLLBERG	FRST	NA8967	5727	50°15'	10°15'
HOLLÄNDERSCHLAG	FRST	MU5267	7516	48°27'	8°21'	HÖLLBERG	FARM	UQ1780	6540	49°27'	12°28'
HOLLÄNDERSTEIGE	ROAD	MV5608	7116	48°49'	8°24'	HÖLLBERG	FRST	M82448	5013	50°59'	7°55'
HOLLÄNDERSTEIGE	ROAD	MV5608	7116	48°49'	8°24'	HÖLLBERG	SPRG	MU4376	7415	48°32'	8°14'
HOLLÄNDERWEG	FRST	MU6577	7417	48°33'	8°32'	HÖLLBERG	SPRG	MU7199	7217	48°45'	8°37'
HOLLÄNDERWEG	ROAD	MV1870	6613	49°23'	7°52'	HÖLLBERG	SPRG	NU0872	7420	48°30'	9°07'
HOLLÄNDERWEG	ROAD	MU5870	7516	48°29'	8°26'	HÖLLBREITE	AN	NU0599	8120	47°51'	9°04'
HOLLÄNDISCHE HEIDE	FARM	LB6982	4708	51°16'	7°07'	HÖLLBRUCK	POPL	UP4259	7643	48°22'	12°52'
HOLLÄNDISCHER KHF.	CEM	L06332	3407	52°32'	6°59'	HÖLLBRUNNEN	WELL	NV7632	6926	49°02'	10°02'
HOLLANDS WARDT	AN	LC2529	4304	51°41'	6°28'	HÖLLBRUNNEN	SRRG	NU9497	7227	48°43'	10°17'
HOLLANDS-B.	HILL	NC7009	4426	51°32'	10°01'	HÖLLBRUNNEN	WELL	NU6992	7325	48°41'	9°56'
HOLLANDS-KOPF	MT	MC5074	3815	52°07'	8°16'	HÖLLBRUNNEN	AN	NV0623	7020	48°58'	9°05'
HOLLANDS/KPF.	HILL	MA5591	5516	50°28'	8°22'	HÖLLBRUNNEN	FRST	NU6455	7625	48°21'	9°52'
HOLLANDSGRUND	VAL	NC7010	4426	51°32'	10°01'	HÖLLBRUNNEN	FRST	NA3832	6023	49°56'	9°32'
HOLLANDSHOF	FARM	LC2125	4304	51°39'	6°25'	HÖLLBRUNNEN	FRST	NV8433	6926	49°03'	10°09'
HOLLANDSHOF	FARM	LC2239	4204	51°46'	6°25'	HÖLLBUCK	HILL	UR1732	6040	49°55'	12°27'
HOLLANDSKATH	FARM	LC2830	4205	51°42'	6°31'	HÖLLBÜHL	HILL	UP9394	7347	48°41'	13°33'
HOLLANDSMÜHLE	BLOG	NC8396	3627	52°18'	10°13'	HÖLLBÜHL	HILL	UR0813	6240	49°44'	12°20'
HOLLANDSMÜHLE	MILL	LB7054	4908	51°01'	7°09'	HÖLLBÜHL	HILL	NT9381	8327	47°40'	10°14'
HOLLANDWEG	ROAD	MU5666	7516	48°27'	8°25'	HÖLLBÜHL	POPL	NF1528	1521	54°24'	9°14'
HOLLANGER	AN	NT8575	8326	47°37'	10°08'	HÖLLBURG	MONU	ME7551	2217	53°42'	8°37'
HOLLAREUTHE	FARM	QA0471	5737	50°15'	11°52'	HÖLLCHENHOLZ	FRST	NB5042	5024	50°56'	9°43'
HOLLARKAPELLE	CHCH	MA7976	5618	50°20'	8°43'	HÖLLDOBL	FARM	UP6874	7445	48°30'	13°13'
HOLLAU	FRST	NB9281	4727	51°16'	10°19'	HÖLLDOBL	FARM	UP4783	7443	48°35'	12°56'
HÖLLB.	STRM	MU5477	7416	48°33'	8°23'	HÖLLE	AN	L87801	5409	50°33'	7°17'
HÖLLB.	STRM	UQ3330	6942	49°00'	12°43'	HÖLLE	FRST	NU8848	7727	48°17'	10°11'
HÖLLB.	HILL	UQ3541	6942	49°06'	12°44'	HÖLLE	FRST	PC2185	3730	52°12'	10°46'
HÖLLBACH	STRM	NV0481	6520	49°29'	9°04'	HÖLLE	AN	MU3348	7714	48°17'	8°06'
HÖLLBACH	STRM	NV0680	6520	49°28'	9°05'	HÖLLE	AN	LV1599	6304	49°37'	6°26'
HÖLLBACH	STRM	MT0584	8212	47°42'	7°44'	HÖLLE	AN	QV0298	6336	49°36'	11°48'
HÖLLBACH	STRM	MT0583	8312	47°42'	7°44'	HÖLLE	FRST	NV3327	6922	49°00'	9°27'
HÖLLBACH	STRM	MT2882	8314	47°41'	8°02'	HÖLLE	AN	NV6703	7225	48°47'	9°55'
HÖLLBACH	DTCH	PT0166	8428	47°32'	10°20'	HÖLLE	AN	NU4690	7323	48°40'	9°37'
HÖLLBACH	STRM	UQ1139	6940	49°04'	12°25'	HÖLLE	AN	NU9287	7327	48°38'	10°15'
HÖLLBACH	STRM	HT3177	8314	47°39'	8°05'	HÖLLE	FRST	NV1740	6821	49°07'	9°14'
HÖLLBACH	STRM	NV5602	7224	48°46'	9°46'	HÖLLE	AN	NV4449	6823	49°11'	9°36'
HÖLLBACH	STRM	UQ1036	6940	49°03'	12°24'	HÖLLE	SQ	NC5631	4224	51°44'	9°49'
HÖLLBACH	STRM	UQ1434	6940	49°02'	12°27'	HÖLLE	AN	NU7470	7526	48°29'	10°00'
HÖLLBACH	STRM	NU0872	7420	48°30'	9°07'	HÖLLE	FRST	NU7964	7526	48°25'	10°04'
HÖLLBACH	STRM	NU4881	7423	48°35'	9°39'	HÖLLE	AN	MU1479	7413	48°33'	7°50'
HÖLLBACHAU	FRST	UQ7539	6945	49°05'	13°17'	HÖLLE	AN	HT0584	8212	47°42'	7°44'
HÖLLBACHERSCHLAG	FRST	MV7231	6917	49°02'	8°37'	HÖLLE	AN	MT5787	8216	47°44'	8°26'
HÖLLBACHGESPRENG	FRST	UQ7539	6945	49°05'	13°17'	HÖLLE	AN	MT5587	8216	47°44'	8°24'
HÖLLBACHHANG	FRST	UQ6637	6945	49°04'	13°10'	HÖLLE	FRST	MU4377	7415	48°33'	8°14'
HÖLLBACHL	STRM	PT3383	8330	47°41'	10°46'	HÖLLE	VAL	NC1984	3721	52°12'	9°17'
HÖLLBACHLE	STRM	MT3078	8314	47°39'	8°04'	HÖLLE	AN	NU5037	7824	48°11'	9°40'
HÖLLBACHRIEGEL	FRST	UQ7538	6945	49°05'	13°17'	HÖLLE	AN	MU8211	8018	47°57'	8°46'
HÖLLBACHSCHLAG	FRST	UQ7536	6945	49°04'	13°17'	HÖLLE	FRST	MV9708	8019	47°55'	8°58'
HÖLLBACHSCHWELLE	FORD	UQ7538	6945	49°05'	13°17'	HÖLLE	SO	MU9827	6919	49°00'	8°58'
HÖLLBACHSTR.	ROAD	UQ7536	6945	49°04'	13°17'	HÖLLE	FRST	NB9066	4827	51°08'	10°17'
HÖLLBACK	FRST	NU9597	7227	48°43'	10°17'	HÖLLE	FRST	NB8078	4726	51°15'	10°09'
HÖLLBART	AN	NT1187	8220	47°44'	9°09'	HÖLLE	AN	NV0220	7020	48°56'	9°02'
HÖLLBAUER	FARM	PU0914	8028	47°58'	10°28'	HÖLLE	AN	NV1119	7020	48°55'	9°09'
HÖLLBAUER	FARM	QU0679	7436	48°32'	11°47'	HÖLLE	AN	NU8584	7326	48°36'	10°09'
HÖLLBAUER	FARM	PT1491	8229	47°46'	10°31'	HÖLLE	VAL	PC3387	3731	52°13'	10°57'
HÖLLBAUER	FARM	PT3293	8230	47°47'	10°46'	HÖLLE	FRST	MC3474	3814	52°07'	8°02'
HÖLLBAUER	FARM	PT0298	8128	47°50'	10°22'	HÖLLE	FRST	TO9445	6839	49°07'	12°11'
HÖLLBCH.	STRM	UQ2728	7041	48°59'	12°38'	HÖLLE	FARM	LC9353	4010	51°55'	7°26'
HÖLLBECK	FARM	MC1981	3812	52°10'	7°49'	HÖLLE	AN	NU1448	7721	48°17'	9°11'
HÖLLBECKER-B.	HILL	NE0667	2320	53°40'	9°05'	HÖLLE	FRST	NU1248	7721	48°17'	9°10'
HÖLLBERG	HILL	UR1234	6040	49°56'	12°23'	HÖLLE	AN	NU0728	7820	48°06'	9°05'
HÖLLBERG	MT	PV8071	6634	49°22'	11°29'	HÖLLE	AN	MU9728	7819	48°06'	8°58'
HÖLLBERG	HILL	PU8973	7535	48°29'	11°34'	HÖLLE	MDW	MU9428	7819	48°06'	8°55'
HÖLLBERG	FRST	MU4846	7715	48°16'	8°18'	HÖLLE	VAL	TQ8920	7038	48°54'	12°07'
HÖLLBERG	AN	MV9108	7119	48°49'	8°53'	HÖLLE	AN	NV0310	7120	48°51'	9°02'
HÖLLBERG	MT	NB1305	5421	50°36'	9°11'	HÖLLE	AN	NV0015	7120	48°53'	9°00'
HÖLLBERG	HILL	TQ9340	6939	49°05'	12°10'	HÖLLE	FRST	QA0011	6236	49°43'	11°47'
HÖLLBERG	AN	NA7621	6126	49°50'	10°04'	HÖLLE	AN	NU7368	7525	48°28'	9°59'
HÖLLBERG	MT	UQ5021	7043	48°55'	12°57'	HÖLLE	FRST	NA2307	6221	49°43'	9°19'
HÖLLBERG	FRST	NV2758	6722	49°16'	9°22'	HÖLLE	AN	NV3190	6422	49°34'	9°26'
HÖLLBERG	FRST	MA7805	6218	49°42'	8°42'	HÖLLE	FRST	NU4360	7623	48°23'	9°35'
HÖLLBERG	HILL	PU0420	7928	48°01'	10°23'	HÖLLE	AN	NU5015	8024	47°59'	9°40'
HÖLLBERG	HILL	QA0466	5737	50°13'	11°52'	HÖLLE	FRST	NU5414	8024	47°59'	9°43'
HÖLLBERG	FRST	NA0882	5620	50°23'	9°07'	HÖLLE	FARM	LA1436	6004	49°57'	6°25'

NAME	DESIGNATION	GRID REF.	SHEET NO.	LAT.	LONG.	NAME	DESIGNATION	GRID REF.	SHEET NO.	LAT.	LONG.	
HÖLLE	HILL	N82590	4622	51°22'	9°22'	HÖLLE	ROCK	N89090	4627	51°21'	10°17'	
HÖLLE	FRST	UR0013	6239	49°44'	12°13'	HÖLLE	FRST	NE9389	1928	54°02'	10°25'	
HÖLLE	AN	MU9771	7519	48°29'	8°58'	HÖLLE	AN	MU6462	7517	48°25'	8°31'	
HÖLLE	AN	MU9364	7519	48°26'	8°55'	HÖLLE	AN	MU8368	7518	48°28'	8°46'	
HÖLLE	FRST	NU2670	7522	48°29'	9°21'	HÖLLE	FARM	MC1449	4112	51°53'	7°45'	
HÖLLE	FRST	NU3408	8022	47°55'	9°28'	HÖLLE	FRST	T09484	6538	49°28'	12°10'	
HÖLLE	MDW	ME6314	2616	53°22'	8°26'	HÖLLE	AN	U00783	6540	49°28'	12°20'	
HÖLLE	BLDG	MD7881	2918	53°05'	8°40'	HÖLLE	AN	NV4288	6623	49°22'	9°35'	
HÖLLE	AN	M89620	5219	50°44'	8°56'	HÖLLE	AN	NU3981	7423	48°35'	9°32'	
HÖLLE	AN	MA3332	6014	49°56'	8°04'	HÖLLE	AN	UQ1149	6840	49°10'	12°25'	
HÖLLE	FRST	N84223	5223	50°45'	9°36'	HÖLLE	POPL	PA7752	5934	50°06'	11°29'	
HÖLLE	MDW	NA6685	5525	50°25'	9°56'	HÖLLE	GRGE	N83593	4623	51°23'	9°30'	
HÖLLE	VAL	PT3471	8430	47°35'	10°47'	HÖLLE	AN	NV4366	6623	49°21'	9°35'	
HÖLLE	FARM	MF7539	1517	54°30'	8°37'	HÖLLE	FRST	N86767	4825	51°09'	9°58'	
HÖLLE	AN	N82310	5321	50°38'	9°20'	HÖLLE	FARM	MD5634	3316	52°39'	8°21'	
HÖLLE	VAL	UQ1240	6940	49°05'	12°25'	HÖLLE	FRST	NV4029	6923	49°01'	9°33'	
HÖLLE	FRST	MT3277	8314	47°39'	8°06'	HÖLLE	AN	MV3790	6414	49°34'	8°08'	
HÖLLE	SCRB	ND1525	3421	52°34'	9°13'	HÖLLE B.	HILL	MA1626	6113	49°53'	7°50'	
HÖLLE	FARM	NT8468	8426	47°34'	10°07'	HÖLLE B.	HILL	MA9031	6019	49°56'	8°52'	
HÖLLE	AN	NA8420	6127	49°50'	10°10'	HÖLLE-B.	STRM	LA9364	5711	50°13'	7°30'	
HÖLLE	AN	NA4126	6123	49°53'	9°34'	HÖLLE-B.	HILL	NC3218	4322	51°37'	9°28'	
HÖLLE	AN	NV8020	7026	48°56'	10°05'	HÖLLE-B.	STRM	NC2918	4322	51°37'	9°25'	
HÖLLE	FRST	PU2657	7630	48°21'	10°42'	HÖLLE-B.	MT	NC2718	4322	51°37'	9°23'	
HÖLLE	AN	LA0946	5904	50°02'	6°20'	HÖLLE-B.	HILL	NC2712	4422	51°33'	9°23'	
HÖLLE	FRST	NV7021	7025	48°56'	9°58'	HÖLLE-B.	STRM	LC4328	4306	51°41'	6°44'	
HÖLLE	FRST	NV5878	6524	49°27'	9°48'	HÖLLE-B.	HILL	MD1383	2912	53°05'	7°42'	
HÖLLE	FRST	MC2903	4513	51°28'	7°59'	HÖLLE-T.	GRGE	NA5334	6024	49°57'	9°44'	
HÖLLE	AN	MU5097	7215	48°43'	8°19'	HÖLLEBACH	POPL	MU3792	7314	48°41'	8°08'	
HÖLLE	FARM	LB8979	4710	51°15'	7°25'	HÖLLEBERG	HILL	PU2556	7630	48°21'	10°41'	
HÖLLE	AN	MB9203	5419	50°35'	8°53'	HÖLLEBÖLZKÖPPEL	HILL	N80064	4820	51°08'	9°00'	
HÖLLE	FRST	PA2576	5630	50°19'	10°46'	HÖLLECK	FRST	MU5235	7816	48°10'	8°21'	
HÖLLE	AN	PA3083	5631	50°23'	10°50'	HÖLLECKEN-B.	HILL	PC3383	3831	52°11'	10°57'	
HÖLLE	FRST	TR9213	6238	49°44'	12°07'	HÖLLEDAU	FRST	PU9574	7535	48°29'	11°38'	
HÖLLE	FRST	PV7199	6334	49°37'	11°22'	HÖLLEDER-B.	HILL	PA8800	6335	49°37'	11°36'	
HÖLLE	FRST	MU8779	7418	48°34'	8°49'	HÖLLEFORDE	THEILE	MRSH	MD1289	2812	53°09'	7°41'
HÖLLE	FRST	PU6375	7433	48°30'	11°13'	HÖLLEHITT	POPL	NF4268	1223	54°45'	9°39'	
HÖLLE	MDW	NU5376	7424	48°32'	9°43'	HÖLLEI	FRST	PT9674	8435	47°35'	11°37'	
HÖLLE	MDW	ND1370	3021	52°59'	9°11'	HÖLLEI-A.	BLDG	PT9675	8435	47°36'	11°37'	
HÖLLE	FRST	NA7735	6026	49°58'	10°04'	HÖLLEIGEN	AN	LC6939	4208	51°47'	7°06'	
HÖLLE	AN	NA7231	6026	49°56'	10°00'	HÖLLEITE	FRST	U07638	6945	49°05'	13°18'	
HÖLLE	AN	PA8785	5635	50°23'	11°38'	HÖLLEITE	SLP	TQ9796	6439	49°35'	12°11'	
HÖLLE	POPL	PA9183	5636	50°22'	11°41'	HÖLLEITE	SLP	PA9028	6135	49°52'	11°39'	
HÖLLE	AN	NV1835	6921	49°04'	9°15'	HÖLLEITE	FRST	PT5686	8232	47°42'	11°05'	
HÖLLE	AN	NV2134	6921	49°03'	9°17'	HÖLLEKAMP	FARM	LC5273	3907	52°05'	6°50'	
HÖLLE	FRST	ND2102	3621	52°22'	9°19'	HÖLLEN	POPL	MD7340	3217	52°42'	8°36'	
HÖLLE	AN	NV1248	6821	49°11'	9°10'	HÖLLEN	POPL	LC82248	5004	50°57'	6°28'	
HÖLLE	AN	NU6324	7925	48°04'	9°51'	HÖLLEN	FARM	PT1478	8329	47°39'	10°31'	
HÖLLE	FRST	NV5750	6724	49°12'	9°47'	HÖLLEN	FARM	PT1775	8329	47°37'	10°34'	
HÖLLE	FARM	NV5603	7224	48°47'	9°46'	HÖLLEN	POPL	N00258	3120	52°52'	9°02'	
HÖLLE	POPL	PA7752	5834	50°06'	11°29'	HÖLLEN	POPL	M06980	2917	53°04'	8°32'	
HÖLLE	FRST	NC8343	4127	51°50'	10°12'	HÖLLEN	FARM	M00910	3511	52°26'	7°40'	
HÖLLE	MINE	NF0501	1820	54°09'	9°05'	HÖLLEN	FARM	MD5167	3015	52°57'	8°16'	
HÖLLE	FRST	PF0312	1729	54°15'	10°35'	HÖLLEN	FARM	ND1091	2820	53°10'	9°09'	
HÖLLE	FARM	QA0267	5737	50°13'	11°50'	HÖLLEN	FRST	ND0899	2720	53°14'	9°07'	
HÖLLE	AN	QA0266	5737	50°13'	11°50'	HÖLLEN	FRST	NE1104	2721	53°17'	9°10'	
HÖLLE	FRST	TR9472	5738	50°16'	12°07'	HÖLLEN	POPL	ME8019	2518	53°25'	8°42'	
HÖLLE	FRST	TR9272	5738	50°16'	12°05'	HÖLLEN	POPL	NE0638	2420	53°35'	9°05'	
HÖLLE	POPL	PA8043	5935	50°01'	11°31'	HÖLLEN	POPL	LC1030	4303	51°41'	6°15'	
HÖLLE	AN	NA1880	5621	50°22'	9°15'	HÖLLEN	POPL	MC5657	4016	51°58'	8°22'	
HÖLLE	MINE	NA2075	5621	50°20'	9°17'	HÖLLEN	POPL	MD1283	2912	53°05'	7°41'	
HÖLLE	AN	NA3280	5622	50°22'	9°27'	HÖLLEN	FRST	ND7296	2726	53°12'	10°05'	
HÖLLE	FRST	MA7046	5917	50°04'	8°35'	HÖLLEN	POPL	ME1301	2712	53°15'	7°42'	
HÖLLE	HILL	M86428	5116	50°48'	8°29'	HÖLLEN	POPL	ME3803	2714	53°16'	8°04'	
HÖLLE	AN	N82553	4922	51°02'	9°22'	HÖLLEN	FARM	NE1515	2621	53°23'	9°14'	
HÖLLE	FRST	MU5476	7416	48°32'	8°23'	HÖLLEN B.	MT	NA1923	6121	49°51'	9°16'	
HÖLLE	MDW	NU2624	7921	48°04'	9°19'	HÖLLEN M.	HILL	N86594	4625	51°24'	9°56'	
HÖLLE	AN	MU9924	7919	48°04'	8°59'	HÖLLEN WIESE	MDW	PC0677	3829	52°08'	10°33'	
HÖLLE	AN	NU4443	7723	48°14'	9°35'	HÖLLEN-B.	HILL	ND06151	3125	52°48'	9°54'	
HÖLLE	AN	NT3495	8122	47°48'	9°27'	HÖLLEN-B.	HILL	QA1500	6337	49°37'	11°59'	
HÖLLE	FRST	PA9816	6236	49°46'	11°45'	HÖLLEN-B.	HILL	LV6994	6409	49°35'	7°11'	
HÖLLE	POPL	MD5789	2816	53°09'	8°22'	HÖLLEN-B.	HILL	N82595	4522	51°24'	9°22'	
HÖLLE	FARM	ME3733	2414	53°32'	8°03'	HÖLLEN-B.	HILL	MC4482	3815	52°11'	8°11'	
HÖLLE	AN	NU5882	7424	48°35'	9°47'	HÖLLEN-B.	RDGE	LA8330	6010	49°55'	7°22'	
HÖLLE	FARM	PV9758	6736	49°15'	11°43'	HÖLLEN-B.	RDGE	MV1949	6813	49°11'	7°53'	
HÖLLE	AN	NV6550	6725	49°12'	9°53'	HÖLLEN-B.	HILL	QV0415	7136	48°51'	11°47'	
HÖLLE	POPL	NC7971	3926	52°05'	10°09'	HÖLLEN-B.	HILL	L85599	4507	51°25'	6°55'	
HÖLLE	POPL	L86981	4708	51°16'	7°07'	HÖLLEN-B.	STRM	UR0363	5849	50°11'	12°14'	
HÖLLE	FRST	PC1439	4229	51°47'	10°39'	HÖLLEN-B.	HILL	MD2520	3413	52°31'	7°53'	
HÖLLE	AN	NV3881	6523	49°29'	9°31'	HÖLLEN-B.	HILL	MC8525	4318	51°40'	8°47'	
HÖLLE	FRST	LA8222	6110	49°50'	7°22'	HÖLLEN-B.	HILL	M87136	5117	50°52'	8°35'	
HÖLLE	AN	NV0648	6820	49°11'	9°05'	HÖLLEN-B.	HILL	NC7918	4326	51°36'	10°08'	
HÖLLE	AN	NV2740	6822	49°07'	9°22'	HÖLLEN-B.	HILL	PC1882	3830	52°10'	10°44'	
HÖLLE	FARM	ME2949	2313	53°41'	7°56'	HÖLLEN-B.	HILL	NE6501	2725	53°15'	9°58'	
HÖLLE	FRST	MU5293	7316	48°41'	8°21'	HÖLLEN-B.	STRM	UP2711	8042	47°56'	12°41'	

NAME	DESIG-NATION	GRID REF.	SHEET NO.	LAT.	LONG.	NAME	DESIG-NATION	GRID REF.	SHEET NO.	LAT.	LONG.
HÖLLEN-B.	SLP	MV0098	6311	49°38'	7°37'	HÖLLENER SCHIFFSSTELLE	DOCK	NE0938	2420	53°35'	9°08'
HÖLLEN-B.	HILL	MV0297	6311	49°37'	7°38'	HÖLLENERHEIDE	FRST	ME8118	2518	53°25'	8°43'
HÖLLEN-B.	HILL	NC9111	4427	51°03'	10°19'	HÖLLENERKAMP	POPL	ME8218	2518	53°25'	8°44'
HÖLLEN-B.	HILL	ND4472	2923	53°00'	9°40'	HÖLLENERMOOR	MRSH	M01385	2612	53°00'	7°42'
HÖLLEN-B.	HILL	MV2583	6513	49°30'	7°58'	HÖLLENERMÜHLE	MILL	ME1201	2712	53°15'	7°41'
HÖLLEN-B.	STRM	NA1848	5921	50°05'	9°15'	HÖLLENFELD-REVIER	FRST	UR0662	5839	50°11'	12°17'
HÖLLEN-B.	RÜGE	LA8646	5910	50°03'	7°25'	HÖLLENFELS	POPL	KA8710	6202	49°42'	6°02'
HÖLLEN-B.	STRM	LA9847	5911	50°04'	7°35'	HÖLLENFENN	MDW	LA0464	5803	50°12'	6°15'
HÖLLEN-B.	HILL	NE7604	2726	53°17'	10°08'	HÖLLENFRITZ	FRST	MAY194	5419	50°30'	8°52'
HÖLLEN-B.	HILL	NE7501	2726	53°15'	10°07'	HÖLLENGEWANN	AN	MV6263	6616	49°19'	8°29'
HÖLLEN-B.	HILL	MD8728	3318	52°36'	8°49'	HÖLLENGR.	DTCH	LV3459	6706	49°16'	6°43'
HÖLLEN-B.	SLP	MV3892	6414	49°35'	8°08'	HÖLLENGR.	DTCH	LV3558	6706	49°15'	6°44'
HÖLLEN-GR.	GRGE	NB7976	4726	51°14'	10°08'	HÖLLENGR.	DTCH	LAB605	6310	49°41'	7°25'
HÖLLEN-GR.	VAL	NA2024	6121	49°52'	9°17'	HÖLLENGRABEN	VAL	NB6121	5225	50°44'	9°52'
HÖLLEN-GR.	DTCH	NC4217	4323	51°36'	9°37'	HÖLLENGRABEN	GRGE	NB5021	5224	50°44'	9°43'
HÖLLEN-GR.	OTCH	NC9211	4427	51°32'	10°20'	HÖLLENGRABEN	VAL	TO9251	6838	49°11'	12°09'
HÖLLEN-GR.	DTCH	LA6148	5908	50°04'	7°04'	HÖLLENGRUND	VAL	NU8080	7426	48°34'	10°05'
HÖLLEN-KPF.	MT	MB3218	5214	50°43'	8°02'	HÖLLENGRUND	AN	PA3150	5931	50°05'	10°50'
HÖLLEN-M.	MILL	PT2664	8430	47°31'	10°40'	HÖLLENGRUND	VAL	NA5093	5524	50°29'	9°42'
HÖLLEN-M.	MILL	NC1984	3721	52°12'	9°17'	HÖLLENGRUNO	VAL	NO6786	2826	53°07'	10°00'
HÖLLEN-W.	FRST	PT1799	8129	47°50'	10°34'	HÖLLENGRUNO	AN	NV7877	6526	49°26'	10°05'
HÖLLENAU	STRM	NF6001	1825	54°09'	9°55'	HÖLLENGRUNO	VAL	MV9208	7119	48°49'	8°53'
HÖLLENAU	STRM	NE5596	1825	54°06'	9°50'	HÖLLENGRUNO	GRGE	NA2918	6122	49°49'	9°24'
HÖLLENAU	FRST	U06516	7144	48°53'	13°10'	HÖLLENGSTEINET	FRST	VQ1006	7148	49°48'	13°46'
HÖLLENBACH	POPL	PUS372	7532	48°29'	11°04'	HÖLLENHAGEN	POPL	MC8375	3813	52°07'	8°45'
HÖLLENBACH	DTCH	PT6466	8433	47°32'	11°11'	HÖLLENHALOE	AN	NV6057	6724	49°16'	9°49'
HÖLLENBACH	POPL	PUS792	7332	48°40'	11°08'	HÖLLENHALOE	AN	NV6057	6724	49°16'	9°49'
HÖLLENBACH	STRM	MU2511	8013	47°57'	8°00'	HÖLLENHAROT	FRST	LA5089	5507	50°26'	6°53'
HÖLLENBACH	POPL	NV5869	6624	49°22'	9°48'	HÖLLENHARDT	MT	LB9848	5011	50°58'	7°33'
HÖLLENBACH	STRM	NV5769	6624	49°22'	9°47'	HÖLLENHOF	GRGE	NV5106	7124	48°48'	9°44'
HÖLLENBACH	STRM	NB3035	5122	50°52'	9°26'	HÖLLENHOF	FARM	NV5418	7024	48°55'	9°44'
HÖLLENBACH	STRM	NA9046	5927	50°04'	10°16'	HÖLLENHOF	FARM	NE1800	2721	53°15'	9°16'
HÖLLENBACH	POPL	NT6495	8125	47°48'	9°51'	HÖLLENHOF	FARM	NV5520	7024	48°56'	9°45'
HÖLLENBACH	STRM	UP3011	8042	47°56'	12°43'	HÖLLENHÖHE	MILL	MD5168	3015	52°58'	8°16'
HÖLLENBACH	STRM	MV7776	6518	49°26'	8°41'	HÖLLENHULZ	FRST	NV4379	6523	49°28'	9°35'
HÖLLENBACH	AN	NU1883	7421	48°36'	9°14'	HÖLLENHÜPEN	AN	NE1003	2720	53°17'	9°09'
HÖLLENBACH	STRM	NU1683	7421	48°36'	9°13'	HÖLLENHORST	FARM	MC5228	4215	51°42'	8°19'
HÖLLENBACH-GR.	OTCH	NB4057	4923	51°04'	9°34'	HÖLLENHORST	POPL	LO9616	3510	52°29'	7°28'
HÖLLENBACHER BERG	AN	NV5867	6624	49°21'	9°48'	HÖLLENHORST	FARM	NE8491	1927	54°04'	10°17'
HÖLLENBACHERSTEIN	AN	MV7576	6517	49°26'	8°40'	HÖLLENHORST	FARM	MC4927	4315	51°41'	8°16'
HÖLLENBÄCHLE	STRM	MT3485	8214	47°43'	8°07'	HÖLLENHORST	FARM	MC6445	4116	51°51'	8°29'
HÖLLENBAUER	FARM	PT2198	8129	47°49'	10°37'	HÖLLENHUB	HILL	LV8777	6510	49°26'	7°26'
HÖLLENBECK	POPL	LC9564	3910	52°01'	7°28'	HÖLLENKAMP	POPL	NE6446	2325	53°39'	9°58'
HÖLLENBECK	POPL	NE3021	2522	53°26'	9°27'	HÖLLENKAMP	FARM	MD2519	3413	52°31'	7°53'
HÖLLENBECKE	POPL	MO4205	3614	52°23'	8°09'	HÖLLENKAUL	FRST	LA7453	5809	50°07'	7°14'
HÖLLENBECKER WEG	FARM	NE3023	2522	53°27'	9°27'	HÖLLENKLAMM	FRST	MV5714	7116	48°53'	8°25'
HÖLLENBEK	POPL	NE7392	1926	54°04'	10°07'	HÖLLENKLIPPE	ROCK	PC1638	4230	51°47'	10°41'
HÖLLENBEK	FRST	PF1702	1830	54°09'	10°47'	HÖLLENKOPF	FRST	MV1275	6512	49°25'	7°47'
HÖLLENBEK	STRM	NE5263	2124	53°49'	9°47'	HÖLLENLOCH	MDW	NU4192	7323	48°41'	9°34'
HÖLLENBEK	POPL	NE5163	2124	53°49'	9°46'	HÖLLENLOCH	GRGE	NU2769	7522	48°28'	9°22'
HÖLLENBEK	STRM	NE1103	2721	53°17'	9°10'	HÖLLENLOCH	FARM	MB7795	4518	51°24'	8°40'
HÖLLENBEK	POPL	PE2039	2430	53°35'	10°49'	HÖLLENLOCH	VAL	MV5154	6743	49°13'	12°57'
HÖLLENBEK	POPL	PE0853	2229	53°43'	10°38'	HÖLLENLOCH	MDW	LA5309	6207	49°43'	6°58'
HÖLLENBEK	STRM	NE5261	2224	53°48'	9°47'	HÖLLENLÜCHER	GRGE	NU2573	7422	48°31'	9°20'
HÖLLENBEKER HOLZ	FRST	NE7293	1926	54°05'	10°06'	HÖLLENLÜCHER	GRGE	NU2872	7422	48°30'	9°23'
HÖLLENBEKHOF	FARM	NE4684	1924	54°00'	9°42'	HÖLLENLÜCHER	GRGE	NU2972	7522	48°30'	9°23'
HÖLLENBERG	FARM	MC1975	3812	52°07'	7°49'	HÖLLENLÜCHER	GRGE	NU3471	7522	48°29'	9°28'
HÖLLENBERG	HILL	MV3521	7014	48°56'	8°07'	HÖLLENLOCHFELS	ROCK	NU2371	7521	48°29'	9°19'
HÖLLENBERG	FARM	MC2281	3813	52°10'	7°52'	HÖLLENMOOR	AN	NO2896	2722	53°13'	9°25'
HÖLLENBERG	POPL	MU1938	7813	48°11'	7°55'	HÖLLENMOOS	FRST	NT7588	8226	47°44'	10°00'
HÖLLENBERG	MT	UQ3329	7042	48°59'	12°43'	HÖLLENMOOS	POPL	NT7488	8225	47°44'	9°59'
HÖLLENBERG	HILL	MA3838	6014	49°59'	8°08'	HÖLLENMOOS-B.	DTCH	PT1492	8229	47°46'	10°31'
HÖLLENBERG	FRST	MD3513	3514	52°28'	8°02'	HÖLLENMÜHLE	MILL	MO6102	3616	52°22'	8°26'
HÖLLENBERG	AN	MV8871	6619	49°23'	8°50'	HÖLLENMÜHLE	MILL	NB6289	4625	51°21'	9°53'
HÖLLENBERG	SLP	MU0602	8112	47°52'	7°44'	HÖLLENMÜHLE	BLDG	NB6775	4725	51°13'	9°58'
HÖLLENBERG	FARM	MC2090	3713	52°15'	7°50'	HÖLLENMUND	AN	MT4470	8415	47°35'	8°16'
HÖLLENBERG	HILL	U09408	7147	48°49'	13°34'	HÖLLENPFAO	AN	NV6057	6724	49°16'	9°49'
HÖLLENBERG	POPL	PA7815	6234	49°46'	11°28'	HÖLLENPFUHL	FRST	MV2239	6813	49°06'	7°56'
HÖLLENBERG	MT	PV3187	6430	49°31'	10°49'	HÖLLENRADE	FRST	PE1841	2330	53°36'	10°47'
HÖLLENBERG	HILL	NE5606	2625	53°18'	9°50'	HÖLLENRAIN	AN	MB9251	4919	51°01'	8°53'
HÖLLENBERG	HILL	MA4309	6215	49°44'	8°13'	HÖLLENRAIN	AN	NV4253	6723	49°14'	9°35'
HÖLLENBERGER WALD	FRST	PA7815	6234	49°46'	11°28'	HÖLLENREUTH	FARM	PA9453	5836	50°06'	11°43'
HÖLLENBERGSHÜGEL	HILL	MC2193	3713	52°17'	7°50'	HÖLLENRÜCK	HILL	NB6071	4825	51°11'	9°52'
HÖLLENBOCK	POPL	MB2566	4813	51°08'	7°56'	HÖLLENSCHIED	HILL	MB8383	4618	51°18'	8°46'
HÖLLENBORN	SPRG	MB9995	4519	51°24'	8°59'	HÖLLENSCHLAG	FRST	LA5605	6308	49°41'	7°00'
HÖLLENBORN	HILL	LA1581	5604	50°21'	6°24'	HÖLLENSEIFEN	FARM	MB1642	5012	50°55'	7°49'
HÖLLENBORN	FARM	NE1599	1821	54°08'	9°14'	HÖLLENSEIFEN	FRST	NC5336	4224	51°46'	9°46'
HÖLLENBR.	WELL	NV6309	7125	48°50'	9°52'	HÖLLENSEIFEN	OTCH	LB8948	5010	50°58'	7°25'
HÖLLENBRÜHL	AN	NU3813	8023	47°58'	9°31'	HÖLLENSPITZ	HILL	NV2101	7221	48°46'	9°17'
HÖLLENBUSCH	POPL	LB8421	5210	50°44'	7°22'	HÖLLENSTEDT	POPL	MD1016	3512	52°29'	7°40'
HÖLLENER M.	MILL	NE0737	2420	53°35'	9°07'	HÖLLENSTEDT	POPL	NC6532	4225	51°44'	9°56'
HÖLLENER MOOR	AN	ME7920	2518	53°26'	8°41'	HÖLLENSTEDT	POPL	NE4713	2624	53°22'	9°43'
HÖLLENER MOOR	MRSH	M01683	2912	53°05'	7°45'	HÖLLENSTEIN	HILL	PA7701	6334	49°38'	11°27'
HÖLLENER MOOR	POPL	M01383	2912	53°05'	7°42'	HÖLLENSTEIN	FRST	PA2755	5830	50°08'	10°47'

NAME	DESIGNATION	GRID REF.	SHEET NO.	LAT.	LONG.	NAME	DESIGNATION	GRID REF.	SHEET NO.	LAT.	LONG.
HÖLLENSTEIN	MT	PA7007	6334	49°41'	11°22'	HOLLER-M	MILL	UR1320	6140	49°48'	12°24'
HÖLLENSTEIN	MT	T09484	6539	49°28'	12°10'	HOLLER-W	FRST	MV2890	6414	49°33'	8°00'
HÖLLENSTEIN	POPL	MC8670	3918	52°05'	8°48'	HOLLER-W	FRST	MV2790	6413	49°33'	7°59'
HÖLLENSTEIN	MT	MB6243	5016	50°56'	8°28'	HOLLER-WALD	FRST	NA6279	5625	50°22'	9°52'
HÖLLENSTEIN	MT	M81338	5112	50°53'	7°46'	HOLLERAINKLINGE	VAL	NA3505	6222	49°42'	9°29'
HÖLLENSTEIN	FARM	TN8091	8238	47°44'	12°04'	HOLLERATH	POPL	LA1592	5504	50°27'	6°23'
HÖLLENSTEIN	AN	MU7236	7817	48°11'	8°37'	HOLLERATHER WALD	FRST	LA1694	5504	50°28'	6°25'
HÖLLENSTEIN	MOW	NV0307	7120	48°49'	9°02'	HOLLERBACH	STRM	NV2185	6421	49°31'	9°17'
HÖLLENSTEIN	FARM	PT6273	8432	47°35'	11°09'	HOLLERBACH	POPL	NO2084	6421	49°30'	9°17'
HÖLLENSTEIN	SO	MA7265	5717	50°14'	8°37'	HÖLLERBACH	POPL	MA9314	6219	49°47'	8°54'
HÖLLENSTEIN WHS	BLOG	M81282	4712	51°17'	7°44'	HOLLERBACH	POPL	UP5980	7444	48°33'	13°05'
HÖLLENSTEINER-B.	STRM	UQ4543	6843	49°07'	12°53'	HOLLERBEND	AN	MA5112	6215	49°45'	8°19'
HÖLLENTAL	VAL	NU7894	7226	48°42'	10°04'	HOLLERBERG	MT	UQ6418	7044	48°54'	13°08'
HÖLLENTAL	VAL	MT7195	8117	47°48'	8°37'	HOLLERBERG	HILL	PU6304	8133	47°52'	11°11'
HÖLLENTAL	VAL	NU5758	7624	48°22'	9°46'	HOLLERBERG	RDGE	KA8758	5802	50°08'	6°01'
HÖLLENTAL	VAL	NU3453	7622	48°20'	9°28'	HOLLERBERG	RDGE	L9260	6711	49°17'	7°31'
HÖLLENTAL	VAL	NT4393	8223	47°47'	9°34'	HOLLERBERG	POPL	UP2831	7842	48°06'	12°41'
HÖLLENTAL	VAL	MV9560	6719	49°18'	8°56'	HOLLERBERG	MT	PA7428	6134	49°53'	11°25'
HÖLLENTAL	AN	NU6289	7325	48°39'	9°50'	HOLLERBERG	MT	UQ6322	7044	48°56'	13°08'
HÖLLENTAL	VAL	PA9184	5636	50°23'	11°41'	HOLLERBERG	FRST	NV2395	6321	49°36'	9°19'
HÖLLENTAL	VAL	PT5256	8532	47°26'	11°01'	HÖLLERBERG	HILL	UQ3276	6542	49°25'	12°41'
HÖLLENTAL ANGER	FRST	PT5255	8532	47°26'	11°01'	HÖLLERBORN	SPRG	NA6796	5425	50°31'	9°56'
HÖLLENTAL KAR	GRGE	PT5155	8532	47°26'	11°00'	HÖLLERBR.	SPRG	NA0702	5725	50°18'	9°59'
HÖLLENTAL-GRD.	VAL	NA0727	6120	49°54'	9°06'	HÖLLERBRUNNEN	WELL	NA0300	6320	49°39'	9°02'
HÖLLENTALKLAMM	GRGE	PT5356	8532	47°26'	11°02'	HÖLLERBRUNNEN	AN	MV7346	6817	49°10'	8°38'
HÖLLENTAL	VAL	MU2709	8014	47°56'	8°01'	HÖLLERBRUNNENWEG	ROAD	NA0300	6320	49°39'	9°02'
HÖLLENTAL	BLOG	PA9185	5636	50°23'	11°41'	HÖLLERBUSCH	FRST	MA5856	5816	50°09'	8°25'
HÖLLENTAL	POPL	LA6446	5908	50°03'	7°06'	HÖLLERBUSCH	AN	MA8982	5619	50°23'	8°51'
HÖLLENTOR	CLIF	PT5456	8532	47°26'	11°02'	HÖLLERBUSCH	AN	MA3429	6014	49°55'	8°05'
HÖLLENTORKÖPFL	PEAK	PT5456	8532	47°26'	11°02'	HÖLLERDEICH	POPL	MO9585	2819	53°07'	8°56'
HÖLLENWALD	FRST	LV5193	6407	49°34'	6°56'	HÖLLERDEICH	POPL	NE2060	2221	53°47'	9°18'
HÖLLENWALD	FRST	MA5970	5716	50°17'	8°25'	HÖLLERDEICH	POPL	NE1961	2121	53°48'	9°17'
HÖLLENWALD	FRST	NA0192	5520	50°29'	9°01'	HÖLLERDEICH	POPL	NE1361	2121	53°48'	9°12'
HÖLLENWIESE	MOW	PO0568	3029	52°57'	10°34'	HÖLLERECK	HILL	MV1466	6612	49°20'	7°49'
HÖLLENWIESE	FRST	MV7980	6518	49°28'	8°43'	HÖLLERFLETH	STRM	MO9681	2919	53°05'	8°56'
HÖLLENWIESEN	MOW	NV6949	6825	49°11'	9°57'	HÖLLERGRABEN	MOW	MA9798	5419	50°32'	8°58'
HÖLLENWISCH	POPL	NE2161	2121	53°46'	9°19'	HÖLLERGRABEN	FARM	PF1805	1830	54°11'	10°49'
HÖLLENWORTH	FARM	NE1248	2321	53°41'	9°11'	HÖLLERGRABEN	FRST	PF1805	1830	54°11'	10°49'
HOLLER	FRST	NV1890	6421	49°34'	9°15'	HÖLLERGRABENECK	SLP	LV9740	6811	49°06'	7°35'
HOLLER	FRST	UQ3864	6642	49°18'	12°46'	HÖLLERGRUBE	VAL	LV9740	6811	49°06'	7°35'
HOLLER	MT	NA3891	5523	50°28'	9°32'	HÖLLERGRUND	MOW	MV9979	6519	49°28'	8°59'
HOLLER	AN	MA4766	5715	50°15'	8°16'	HÖLLERHAGEN	FARM	M80285	4611	51°18'	7°35'
HOLLER	FRST	NA3559	5823	50°11'	9°29'	HÖLLERHALDE	SLP	MV0543	6812	49°08'	7°42'
HOLLER	FARM	PA9585	5636	50°23'	11°44'	HÖLLERHÄNG	FRST	UQ6435	6944	49°03'	13°08'
HOLLER	FRST	PA9485	5636	50°23'	11°44'	HÖLLERHÄNGE	FRST	UQ5745	6844	49°08'	13°02'
HOLLER	POPL	KA8956	5802	50°07'	6°03'	HÖLLERHECK	FRST	MA8710	6218	49°44'	8°49'
HOLLER	AN	MA2015	6213	49°47'	7°53'	HÖLLERHECKE	AN	MV7087	6417	49°32'	8°35'
HOLLER	FARM	TP8835	7838	48°08'	12°09'	HÖLLERHECKE	AN	NB2122	5221	50°45'	9°18'
HOLLER	POPL	MA1785	5513	50°25'	7°50'	HÖLLERHECKE	AN	MA5301	6316	49°40'	8°21'
HOLLER	FARM	UP3137	7842	48°10'	12°44'	HÖLLERHECKE	FRST	NA1043	5920	50°02'	9°08'
HOLLER	AN	MA3901	6314	49°39'	8°10'	HÖLLERHECKE	AN	MV4785	6415	49°31'	8°16'
HOLLER GR.	GRGE	MA9218	6119	49°49'	8°53'	HÖLLERHOF	FARM	L89043	5010	50°56'	7°26'
HOLLER M.	MILL	L82247	5004	50°57'	6°28'	HÖLLERHOF	FARM	UR1050	5940	50°04'	12°20'
HOLLER MOOR	MILL	M81368	4812	51°09'	7°46'	HÖLLERHOF	FRST	PU6071	7533	48°28'	11°10'
HOLLER MOOR	PM	ME3703	2714	53°16'	8°04'	HÖLLERHOLZ	POPL	KV9298	6402	49°36'	6°07'
HOLLER SIELTIEF	CNAL	MO5990	2816	53°09'	8°23'	HÖLLERICH	FARM	MA1773	5613	50°18'	7°50'
HOLLER W.	FRST	MA0404	6312	49°41'	7°40'	HÖLLERICH	LCK5	MA1773	5613	50°18'	7°50'
HOLLER WALD	FRST	MA1283	5612	50°23'	7°46'	HÖLLERICHER SCHLEUSE	CHCH	MO5890	2816	53°09'	8°22'
HOLLER WALD	FRST	MA0906	6212	49°42'	7°44'	HÖLLERKOPF	RDGE	MA6768	5717	50°16'	8°32'
HOLLER WALD	FRST	MA1284	5512	50°24'	7°46'	HÖLLERKOPF	AN	MO9281	2919	53°05'	8°53'
HOLLER WALD	FRST	MA0805	6312	49°41'	7°43'	HÖLLERLAND	AN	MO9284	2819	53°06'	8°53'
HOLLER WETTERN	CNAL	NE2467	2122	53°51'	9°22'	HÖLLERLAND	HILL	QA0528	6137	49°52'	11°51'
HOLLER-B.	MT	UQ4968	6643	49°21'	12°55'	HÖLLERLEITE	FRST	UQ5644	6844	49°08'	13°02'
HOLLER-B.	HILL	MA2736	6013	49°58'	7°59'	HÖLLERLOCH	POPL	LV3444	6806	49°08'	6°43'
HOLLER-B.	HILL	LA8131	6010	49°55'	7°20'	HÖLLERLOCH	FRST	MV0475	6512	49°25'	7°41'
HOLLER-B.	HILL	MA1961	5713	50°12'	7°52'	HÖLLERLOCH	FRST	LV7261	6709	49°17'	7°14'
HOLLER-B.	MT	LA4098	5406	50°31'	6°44'	HÖLLERMOOR	AN	MO6087	2816	53°08'	8°24'
HOLLER-B.	STRM	UQ6518	7045	48°54'	13°10'	HÖLLERMOOR	POPL	MO5886	2816	53°07'	8°22'
HOLLER-B.	STRM	MA0404	6312	49°41'	7°40'	HÖLLERMOOR	MRSH	MO8237	3318	52°41'	8°44'
HOLLER-B.	HILL	MV2897	6314	49°37'	8°00'	HÖLLERMOOS	MRSH	PT1479	8329	47°39'	10°31'
HOLLER-B.	HILL	NO3982	2923	53°05'	9°35'	HÖLLERMÜHLE	MILL	NV8467	6626	49°21'	10°10'
HOLLER-B.	STRM	UQ6417	7144	48°53'	13°08'	HÖLLERN	FARM	PU9252	7735	48°17'	11°35'
HOLLER-B.	STRM	MV2583	6413	49°30'	7°58'	HÖLLERN	POPL	NE3738	2423	53°35'	9°34'
HOLLER-BR.	SPRG	UR0005	6339	49°40'	12°14'	HÖLLERNER BINNENWETTERN	CNAL	NE3438	2423	53°35'	9°31'
HOLLER-BR.	SPRG	NA7174	5625	50°19'	10°00'	HÖLLERNER WETTERN	CNAL	NE3739	2423	53°36'	9°34'
HOLLER-BR.	SPRG	NA6473	5625	50°18'	9°54'	HÖLLERNSTRASSE	POPL	NE3539	2323	53°36'	9°32'
HOLLER-GR.	DTCH	PA4410	6232	49°43'	11°00'	HÖLLERNSTRASSE	POPL	NE3638	2423	53°35'	9°32'
HOLLER-GR.	VAL	NA5813	6224	49°46'	9°49'	HÖLLERNSTRASSE	POND	MA8076	5618	50°20'	8°43'
HOLLER-GR.	STRM	PT8387	8234	47°43'	11°26'	HÖLLERRIEGEL	MT	UQ7426	7045	48°58'	13°17'
HOLLER-GR.	VAL	NA0639	5920	50°00'	9°05'	HÖLLERS FÄHRE	BLOG	NE2773	2022	53°54'	9°25'
HOLLER-GRD.	VAL	NA2120	6121	49°50'	9°17'	HÖLLERS M.	MILL	MA0541	5912	50°01'	7°40'
HÖLLER-HTT.	BLOG	PT8388	8234	47°43'	11°26'	HÖLLERS-B.	MT	PT7183	8333	47°41'	11°17'
HOLLER-K.	MT	PT8398	8234	47°49'	11°27'	HÖLLERS-B.	OTCH	MO3819	3414	52°31'	8°05'
HOLLER-M.	MILL	MA2264	5713	50°13'	7°55'	HÖLLERS-B.	STRM	MO3518	3414	52°30'	8°02'

NAME	DESIGNATION	GRID REF.	SHEET NO.	LAT.	LONG.	NAME	DESIGNATION	GRID REF.	SHEET NO.	LAT.	LONG.
HOLLERS-B.	STRM	KA9364	5802	50°11'	6°06'	HÖLLGRUB	FARM	UP4349	7743	48°16'	12°53'
HOLLERS-KPF.	MT	M85344	5015	50°57'	8°20'	HÖLLGRUB	POPL	U03230	6942	49°00'	12°42'
HOLLERS-W.	LAKE	PA3706	6331	49°41'	10°54'	HÖLLGRUBE	AN	NU4658	7623	48°22'	9°37'
HÖLLERSBERG	HILL	QTO495	8236	47°47'	11°43'	HÖLLGRUBE	AN	NU4257	7623	48°22'	9°34'
HOLLERSBERG	AN	KV9495	6402	49°34'	6°09'	HÖLLGRUBE	MDW	NE2878	2022	53°57'	9°26'
HOLLERSBRUNNEN	AN	N80102	5420	50°34'	9°01'	HÖLLGRUBE	AN	PT8580	8334	47°39'	11°28'
HOLLERSCHIED	FRST	L81101	5404	50°32'	6°20'	HÖLLGRUND	VAL	N84407	5323	50°37'	9°37'
HOLLERSCHLAD	FRST	NA2038	6021	50°00'	9°17'	HÖLLGRUND	VAL	PA7666	5734	50°13'	11°28'
HOLLERSCHLAG	FRST	UQ0175	6539	49°24'	12°16'	HÖLLGRUND	VAL	PA4576	5632	50°19'	11°02'
HOLLERSCHLAG	FRST	AO4038	6037	49°58'	11°51'	HÖLLGRUND	FRST	MV9167	6619	49°21'	8°53'
HOLLERSCHLAG	FARM	PU7365	7534	48°25'	11°20'	HÖLLGRUND	FRST	PA8576	5635	50°18'	11°36'
HOLLERSEIGE	FRST	UQ7526	7045	48°58'	13°17'	HÖLLGRUND	VAL	TR9271	5738	50°15'	12°05'
HOLLERSIEF	DTCH	L81201	5404	50°32'	6°21'	HÖLLGRUND	FRST	NA9292	5527	50°28'	10°18'
HOLLERSJEL	FARM	MD5891	2816	53°10'	8°22'	HÖLLGRUND	MDW	N80810	5320	50°38'	9°07'
HÖLLERSKOPF	HILL	NA0999	5420	50°33'	9°08'	HÖLLGRUND	FRST	MU7199	7217	48°45'	8°37'
HÖLLERSÖO	FARM	UP0021	7939	48°01'	12°19'	HÖLLGRUND	VAL	MU6794	7317	48°42'	8°33'
HÖLLERSTAUDEN	AN	PA8129	6135	49°53'	11°31'	HÖLLGRUND	AN	MT0968	8412	47°33'	7°47'
HÖLLERSTEIN	FRST	MV8631	6918	49°02'	8°49'	HÖLLHAFENHALDEN	FRST	NV4535	6923	49°04'	9°37'
HÖLLERSTETTEN	POPL	PV9352	6835	49°11'	11°39'	HÖLLHAKEN	FARM	MU3358	7614	48°22'	8°06'
HÖLLERSTOCK	AN	NV2683	6422	49°30'	9°22'	HÖLLHALOE	FRST	MU4715	8015	47°59'	8°17'
HÖLLERSTOCK	AN	NV2692	6422	49°35'	9°22'	HÖLLHAMMER	FARM	NA2024	6121	49°52'	9°17'
HÖLLERSTRAUCH	AN	NA2895	5422	50°30'	9°23'	HÖLLHANG	FRST	UQ7637	6945	49°04'	13°18'
HÖLLERSTRAUCH	AN	MA3216	6214	49°48'	8°04'	HÖLLHASLACH	FARM	UP3010	8042	47°55'	12°43'
HÖLLERSTRAUCH	AN	MA4716	6215	49°48'	8°16'	HÖLLHAU	FRST	NV8505	7226	48°47'	10°10'
HÖLLERSTRAUCH	HILL	M88317	5218	50°42'	8°46'	HÖLLHAU	FRST	NV8606	7127	48°48'	10°10'
HÖLLERSTUBEN	AN	PV9314	7135	48°51'	11°38'	HÖLLHAU	FRST	NV8505	7227	48°47'	10°10'
HÖLLERSTUBENBUCKEL	HILL	PV9215	7135	48°51'	11°37'	HÖLLHAUS	FARM	UQ3329	7042	48°59'	12°43'
HÖLLERSWARTE	MT	M89504	5419	50°35'	8°56'	HÖLLHAUSE /HÖLLHUSE/	FARM	ME2843	2313	53°38'	7°55'
HÖLLERT	HILL	MA7918	6118	49°49'	8°43'	HÖLLHAUSL	FARM	TP9732	7839	48°06'	12°16'
HÖLLERT	MT	LA0272	5703	50°16'	6°13'	HÖLLHAUSLE	BLDG	MU4816	8015	48°00'	8°18'
HÖLLERTAU	FRST	UQ4646	6843	49°09'	12°53'	HÖLLHECK	FRST	MA6690	5517	50°28'	8°31'
HÖLLERTHAL	FARM	QT1498	8237	47°48'	11°52'	HÖLLHECK	FARM	MU3166	7514	48°27'	8°04'
HÖLLERTHAL	MINE	M83026	5214	50°47'	8°01'	HÖLLHOF	FARM	TP9646	7739	48°14'	12°15'
HÖLLERTHAL	FARM	UP2978	7442	48°32'	12°41'	HÖLLHOF	FARM	NV5817	7024	48°54'	9°47'
HÖLLERTHAL	FARM	UP3274	7442	48°30'	12°44'	HÖLLHOF	POPL	N82022	5221	50°45'	9°17'
HÖLLERTSGRABEN	AN	N82613	5322	50°40'	9°22'	HÖLLHOF	FARM	MC5315	4415	51°35'	8°19'
HÖLLERTSZUG	POPL	M82525	5213	50°46'	7°56'	HÖLLHOF	POPL	UQ3137	6942	49°04'	12°41'
HÖLLERVIEH	SCRB	ND2081	2921	53°05'	9°18'	HÖLLHOF	FARM	NV7070	6625	49°23'	9°58'
HÖLLERWALD	FRST	MA9406	6219	49°42'	8°55'	HÖLLHOFEN	POPL	MC9952	4019	51°55'	8°59'
HÖLLERWALD	FRST	PV1934	6929	49°03'	10°38'	HÖLLHOFGR.	STRM	UQ3037	6942	49°04'	12°40'
HÖLLERWEG	ROAD	MA3926	6114	49°53'	8°09'	HÖLLHÖHE	RDGE	UQ5254	6743	49°13'	12°58'
HÖLLERWETTERN	POPL	NE2366	2122	53°50'	9°21'	HÖLLHÖHE	POPL	UQ5254	6743	49°13'	12°58'
HÖLLERWIESEN	MDW	MD0915	3512	52°29'	7°40'	HÖLLHOLZ	FRST	UQ5904	7244	48°46'	13°05'
HÖLLESAND	FRST	ME1410	2612	53°20'	7°43'	HÖLLHOLZ	FRST	TP8355	7638	48°19'	12°04'
HÖLLESBERG	MT	NV6773	6525	49°24'	9°55'	HÖLLHOLZ	POPL	NT4589	8223	47°45'	9°36'
HÖLLESBÄHDER	AN	MU6683	7317	48°36'	8°32'	HÖLLHOLZ	FRST	NV7131	6925	49°02'	9°58'
HÖLLEIESE	MDW	N82798	4522	51°26'	9°23'	HÖLLHOLZ	FRST	PV7550	6834	49°11'	11°24'
HÖLLEWIESE	FRST	NC6230	4225	51°43'	9°54'	HÖLLHOLZ	FRST	PA5573	5733	50°17'	11°11'
HÖLLEWIEDER WALD	AN	NV8510	7127	48°50'	10°10'	HÖLLHOLZ	FRST	QV0483	6536	49°28'	11°49'
HÖLLFELD	AN	MA9794	5419	50°30'	8°58'	HÖLLHOLZ	PEAK	PT0446	8628	47°21'	10°23'
HÖLLFELD	POPL	PA6434	6033	49°56'	11°17'	HÖLLHOLZ	FARM	UP1133	7840	48°07'	12°28'
HÖLLFELD	AN	MA8189	5518	50°27'	8°44'	HÖLLHOLZ	FARM	ME2747	2313	53°40'	7°54'
HÖLLFELDER BÜHL	HILL	PA7139	6034	49°59'	11°23'	HÖLLHOLZ	ROAD	ME2747	2313	53°40'	7°54'
HÖLLFELS	ROCK	NU5758	7624	48°22'	9°46'	HÖLLHOLZ	POPL	LC8880	3810	52°09'	7°22'
HÖLLFILZ	MRSB	PT7000	8133	47°50'	11°16'	HÖLLHOLZ	AN	LC8882	3810	52°11'	7°22'
HÖLLFILZ	MRSB	PT7492	8233	47°45'	11°19'	HÖLLHOLZ	FARM	MV2794	6413	49°36'	7°59'
HÖLLFOSS	FARM	MC6064	3916	52°01'	8°25'	HÖLLIG	MT	LA1555	5804	50°07'	6°25'
HÖLLGARTEN	MDW	MA8238	6018	50°00'	8°45'	HÖLLIG	POPL	LB9102	5410	50°34'	7°28'
HÖLLGASSE	ROAD	PV7188	6434	49°31'	11°22'	HÖLLIGE	POPL	ND3653	3123	52°49'	9°32'
HÖLLGEHAU	FRST	PU0045	7728	48°15'	10°21'	HÖLLING	FARM	NF7028	1626	54°24'	10°05'
HÖLLGEN-B.	RDGE	N87365	4826	51°08'	10°02'	HÖLLINDE	POPL	NE4210	2623	53°20'	9°38'
HÖLLGENACKER	AN	N81103	5420	50°35'	9°10'	HÖLLINDE	POPL	MC7371	3917	52°05'	8°37'
HÖLLGESWED	FRST	M85207	5315	50°37'	8°19'	HÖLLINDE	POPL	L88357	4910	51°03'	7°20'
HÖLLGR.	DTCH	N89066	4827	51°08'	10°17'	HÖLLING	POPL	U06200	7244	48°44'	13°07'
HÖLLGR.	DTCH	TQ9445	6839	49°07'	12°11'	HÖLLING	FARM	TR9297	8239	47°48'	12°13'
HÖLLGR.	DTCH	UQ1550	6840	49°10'	12°28'	HÖLLING	POPL	MC1650	4012	51°54'	7°47'
HÖLLGRAB	FARM	UQ3230	7042	49°00'	12°42'	HÖLLING	FARM	MC0461	4011	51°59'	7°36'
HÖLLGRABEN	DTCH	MU1480	7413	48°34'	7°50'	HÖLLING	FARM	MC1069	3912	52°04'	7°41'
HÖLLGRABEN	DTCH	QT2292	8237	47°45'	11°58'	HÖLLING	FARM	TP9833	7839	48°07'	12°17'
HÖLLGRABEN	STRM	MU4847	7715	48°16'	8°18'	HÖLLING	FARM	MC1550	4112	51°54'	7°46'
HÖLLGRABEN	POPL	MU4846	7715	48°16'	8°18'	HÖLLING	POPL	MC1749	4112	51°53'	7°47'
HÖLLGRABEN	STRM	NU6243	7725	48°14'	9°50'	HÖLLING-FELDMANN	FARM	MC1158	4012	51°58'	7°42'
HÖLLGRABEN	STRM	NU6241	7725	48°13'	9°50'	HÖLLINGEN	POPL	LC9979	3811	52°09'	7°31'
HÖLLGRABEN	FRST	MU9962	7519	48°25'	8°59'	HÖLLINGHAUSEN	FARM	ND1092	2820	53°11'	9°09'
HÖLLGRABEN	DTCH	MU0202	8112	47°52'	7°41'	HÖLLINGHOFEN	POPL	MC2403	4513	51°28'	7°55'
HÖLLGRABEN	VAL	NA6044	5925	50°03'	9°50'	HÖLLINGHOFER HEIDE	POPL	MC2302	4513	51°28'	7°53'
HÖLLGRABEN	GRGE	N84352	4923	51°01'	9°37'	HÖLLINGSTEDT	POPL	NF1416	1721	54°17'	9°13'
HÖLLGRABEN	DTCH	PU6925	7933	48°03'	11°16'	HÖLLINGSTEDT	POPL	NF2134	1521	54°27'	9°19'
HÖLLGRABEN	FRST	PV6521	7033	48°55'	11°15'	HÖLLINGSTEDT	POPL	NF2134	1522	54°27'	9°19'
HÖLLGRABEN	VAL	PV3677	6531	49°26'	10°53'	HÖLLINGSTEDTER MÜHLE	MILL	NF1516	1721	54°17'	9°14'
HÖLLGRABEN	BLDG	PA7752	5934	50°06'	11°29'	HÖLLISCH-B.	MT	LA3501	6306	49°38'	6°43'
HÖLLGRABEN	VAL	PV7282	6534	49°28'	11°22'	HÖLLISCHE HÖHE	AN	NV2363	6621	49°19'	9°19'
HÖLLGRABEN	DTCH	PV2172	6630	49°23'	10°40'	HÖLLISCHE GRD.	VAL	PA3167	5731	50°14'	10°50'
HÖLLGRABEN	GRGE	PV1067	6629	49°21'	10°31'	HÖLLISCHTAL	VAL	MV2966	6614	49°20'	8°01'

NAME	DESIGNATION	GRID REF.	SHEET NO.	LAT.	LONG.	NAME	DESIGNATION	GRID REF.	SHEET NO.	LAT.	LONG.
HÖLLKANZEL	ROCK	NT4392	8223	47°47'	9°34'	HÖLLRAIN	AN	NV5613	7124	48°52'	9°46'
HÖLLKAUTE	GRGE	NB4452	4923	51°01'	9°38'	HÖLLRANGEN	FRST	T08895	6438	49°34'	12°04'
HÖLLKLINGE	VAL	NV0690	6420	49°34'	9°05'	HÖLLRANGEN	SLP	TR9755	5838	50°07'	12°10'
HÖLLKLINGE	VAL	NV0689	6420	49°33'	9°05'	HÖLLRANGEN	SLP	UR0062	5839	50°11'	12°12'
HÖLLKOPF	FRST	MU3228	7814	48°06'	8°05'	HÖLLRANGEN	FRST	QA1438	6037	49°57'	11°59'
HÖLLKOPF	MT	MU5376	7416	48°32'	8°22'	HÖLLRANGEN	SLP	UQ1098	6340	49°36'	12°22'
HÖLLKOPFLE	FRST	MU4156	7615	48°21'	8°12'	HÖLLRANGEN	SLP	T08286	6538	49°29'	11°59'
HÖLLKÖTTEN	FARM	MC3474	3814	52°07'	8°02'	HÖLLREIT	FARM	UP0462	7640	48°23'	12°21'
HÖLLKOTTEN	FARM	L87563	4809	51°06'	7°13'	HÖLLREIT	POPL	NA5646	5924	50°04'	9°47'
HÖLLKPF.	HILL	N89066	4827	51°08'	10°17'	HÖLLREIT	FRST	NA2190	5521	50°28'	9°18'
HÖLLKREUT	FARM	TP8185	7438	48°35'	12°02'	HÖLLRIEDEL	MT	PV9266	6635	49°19'	11°38'
HÖLLKRONÖD	FARM	UP4262	7643	48°23'	12°52'	HÖLLRIEDEL	FRST	QA0920	6237	49°48'	11°55'
HÖLLLACHE	PONO	QT1180	8336	47°38'	11°49'	HÖLLRIEDEL	FRST	MU1618	7913	48°01'	7°52'
HÖLLLEITEN	SLP	PV6684	6533	49°29'	11°17'	HÖLLRIEDEL	POPL	PUB724	7935	48°02'	11°31'
HÖLLLOCH	VAL	MU5052	7615	48°19'	8°20'	HÖLLRIEDEL	FARM	UP0255	7640	48°19'	12°20'
HÖLLLOCH	GRGE	NU3476	7422	48°32'	9°28'	HÖLLRÜCKEN	SLP	MU5377	7416	48°33'	8°22'
HÖLLMAIER	FARM	UP2436	7841	48°09'	12°38'	HÖLLRÜCKEN	HILL	TR9723	6139	49°49'	12°11'
HÖLLMAIERLEITE	SLP	PT5387	8232	47°43'	11°02'	HÖLLSÄGE	POPL	NU3529	7822	48°07'	9°28'
HÖLLMANN	FARM	MC6178	3816	52°09'	8°26'	HÖLLSÄGE	AN	MV8862	6619	49°19'	8°50'
HÖLLMANN	FARM	MC3370	3914	52°05'	8°01'	HÖLLSÄGE	FRST	QA0642	6037	50°00'	11°53'
HÖLLMANN	FARM	MC3568	3914	52°03'	8°03'	HÖLLSÄGE	FRST	TO9416	7139	48°52'	12°11'
HÖLLMANN	FARM	MC3764	3914	52°01'	8°05'	HÖLLSÄGE	VAL	LV6755	6709	49°14'	7°10'
HÖLLMANN	FARM	MC5257	4015	51°58'	8°18'	HÖLLSÄGE	FRST	LV6755	6709	49°14'	7°10'
HÖLLMANN	FARM	TP8346	7738	48°14'	12°05'	HÖLLSÄGE	FRST	NA1859	5821	50°11'	9°15'
HÖLLMANN	FARM	MC4071	3914	52°05'	8°07'	HÖLLSÄGE	FRST	PV7591	6434	49°33'	11°25'
HÖLLMANN	FARM	MC1964	3912	52°01'	7°49'	HÖLLSÄGE	FRST	UR0733	6039	49°55'	12°19'
HÖLLMANN	FARM	LC6120	4307	51°37'	6°59'	HÖLLSÄGE	FRST	QA0011	6236	49°43'	11°47'
HÖLLMANN	FARM	MD1800	3612	52°21'	7°44'	HÖLLSÄGE	VAL	NU0036	7820	48°11'	9°00'
HÖLLMANN	FARM	MC5857	4016	51°58'	8°23'	HÖLLSÄGE	VAL	NU0036	7820	48°11'	9°00'
HÖLLMANN EGGE	AN	MO7291	2817	53°10'	8°35'	HÖLLSÄGE	PONO	PT7784	8334	47°44'	11°22'
HÖLLMANNBRUNNEN	FARM	MC0916	4412	51°35'	7°41'	HÖLLSÄGE	FRST	QV1074	6637	49°23'	11°54'
HÖLLMANNSHOF	FARM	LC5504	4507	51°28'	6°55'	HÖLLSÄGE	POPL	NA9178	5627	50°21'	10°17'
HÖLLMANNSKOTTEN	FARM	MC3764	3914	52°01'	8°05'	HÖLLSÄGE	POPL	MU3007	8014	47°55'	8°06'
HÖLLMANNSKOTTEN	FARM	L85993	4607	51°22'	6°58'	HÖLLSÄGE	TRL	NU8172	7426	48°30'	10°06'
HÖLLMANNSLÖH	AN	NV7477	6526	49°26'	10°01'	HÖLLSÄGE	POPL	NT1198	8120	47°50'	9°09'
HÖLLMANNSLÖH	FARM	UP3078	7442	48°32'	12°42'	HÖLLSÄGE	AN	MU8671	7518	48°29'	8°49'
HÖLLMANNSTRIED	POPL	U06516	7145	48°53'	13°10'	HÖLLSÄGE	ROAD	NV1740	6821	49°07'	9°14'
HÖLLMANNSTRIEDER 8.	STRM	U06616	7145	48°53'	13°10'	HÖLLSÄGE	POPL	MT0677	8312	47°38'	7°45'
HÖLLMATT	VAL	MU4555	7615	48°21'	8°16'	HÖLLSÄGE	POPL	NB5570	4824	51°11'	9°47'
HÖLLMATTEN	AN	MU1422	7913	48°03'	7°51'	HÖLLSÄGE	FRST	MU8928	7819	48°06'	8°51'
HÖLLMECKE	BLDG	M81280	4712	51°16'	7°44'	HÖLLSÄGE	FRST	MU9566	7519	48°27'	8°56'
HÖLLMERICH	FRST	MA0462	5711	50°12'	7°40'	HÖLLSÄGE	PEAK	PT5972	8432	47°35'	11°07'
HÖLLMOOR	MRSH	ND7468	3026	52°57'	10°06'	HÖLLSÄGE	AN	MV8531	6918	49°02'	8°48'
HÖLLMOOR	MRSH	MD8028	3318	52°36'	8°42'	HÖLLSÄGE	HILL	N85758	4924	51°04'	9°49'
HÖLLMOORSKAMP	FARM	NE8597	1827	54°07'	10°18'	HÖLLSÄGE	HILL	PC1116	4429	51°35'	10°36'
HÖLLMOORWIESE	MRSH	NE8598	1827	54°07'	10°18'	HÖLLSÄGE	FRST	MV2088	6413	49°32'	7°53'
HÖLLMOOS	MRSH	PT1487	8229	47°44'	10°31'	HÖLLSÄGE	WELL	NU0246	7720	48°16'	9°02'
HÖLLMÜHL	FARM	UP4064	7543	48°24'	12°50'	HÖLLSÄGE	STRM	NB5370	4824	51°11'	9°46'
HÖLLMÜHL	MILL	U03127	7042	48°58'	12°41'	HÖLLSÄGE	DAM	MT0778	8312	47°39'	7°46'
HÖLLMÜHLBACH	STRM	PV0659	6728	49°16'	10°28'	HÖLLSÄGE	MDW	MU3775	7423	48°32'	9°30'
HÖLLMÜHLBG.	HILL	U03127	7042	48°58'	12°41'	HÖLLSÄGE	ROAD	NV4202	7223	48°46'	9°34'
HÖLLMÜHLE	FARM	PV0659	6728	49°16'	10°28'	HÖLLSÄGE	AN	NA3576	5622	50°20'	9°29'
HÖLLMÜHLE	POPL	NF4053	1323	54°37'	9°37'	HÖLLSÄGE	VAL	TR9905	6339	49°40'	12°13'
HÖLLMÜHLE	FRST	NU5106	8024	47°54'	9°41'	HÖLLSÄGE	POPL	MU4129	7815	48°07'	8°13'
HÖLLMÜHLE	MILL	U02564	6641	49°18'	12°35'	HÖLLSÄGE	VAL	NU0728	7820	48°06'	9°05'
HÖLLMÜHLE	MILL	U01768	6640	49°20'	12°29'	HÖLLSÄGE	VAL	NU7614	8026	47°58'	10°01'
HÖLLMÜHLE	MILL	PV0131	6928	49°01'	10°23'	HÖLLSÄGE	FRST	NV5603	7224	48°47'	9°46'
HÖLLMÜHLE	MILL	VP0778	7448	48°33'	13°44'	HÖLLSÄGE	VAL	NC8845	4127	51°51'	10°17'
HÖLLMÜHLE	FARM	U01037	6940	49°03'	12°24'	HÖLLSÄGE	VAL	MU8635	7818	48°10'	8°49'
HÖLLMÜNDE	FARM	L89262	4810	51°06'	7°28'	HÖLLSÄGE	AN	NV2496	6322	49°37'	9°20'
HÖLLMUT	FRST	MV8569	6618	49°22'	8°47'	HÖLLSÄGE	VAL	NU9596	7227	48°43'	10°17'
HÖLLN	FRST	ND5156	3124	52°51'	9°46'	HÖLLSÄGE	SLP	MU5377	7416	48°33'	8°22'
HÖLLN-8.	STRM	UN3587	8242	47°43'	12°48'	HÖLLSÄGE	FRST	PA0562	5728	50°12'	10°28'
HÖLLNAU	FRST	MU0603	8112	47°52'	7°44'	HÖLLSÄGE	FARM	UP1362	7640	48°23'	12°28'
HÖLLNICH	POPL	LA0562	5803	50°11'	6°16'	HÖLLSÄGE	VAL	PT1267	8428	47°33'	10°29'
HÖLLNICH	POPL	LA9148	5910	50°04'	7°29'	HÖLLSÄGE	FARM	TP9938	7839	48°10'	12°18'
HÖLLNÖD	FARM	UP4872	7543	48°29'	12°56'	HÖLLSÄGE	FARM	UP1317	8041	47°59'	12°29'
HÖLLNST. KR. WK.	PPL	UQ4444	6843	49°08'	12°52'	HÖLLSÄGE	FARM	UP2256	7641	48°20'	12°36'
HÖLLNSTEIN	POPL	U04544	6843	49°08'	12°53'	HÖLLSÄGE	FARM	UP1073	7540	48°29'	12°26'
HÖLLNWALD	FRST	NO4365	3023	52°56'	9°38'	HÖLLSÄGE	VAL	NT9859	8527	47°29'	10°18'
HÖLLO	POPL	MD9205	3619	52°24'	8°53'	HÖLLSÄGE	GRGE	NT9171	8427	47°35'	10°13'
HÖLLOCH	PONO	MU1377	7412	48°32'	7°49'	HÖLLSÄGE	GRGE	NT9847	8627	47°22'	10°18'
HÖLLOCH	AN	NU4262	7523	48°25'	9°34'	HÖLLSÄGE	GRGE	NT9641	8627	47°19'	10°16'
HÖLLOCH	FRST	PV9966	6636	49°19'	11°44'	HÖLLSÄGE	HILL	PC2118	4330	51°36'	10°45'
HÖLLOCH	VAL	MA2576	5613	50°20'	7°57'	HÖLLSÄGE	AN	MA8918	6119	49°49'	8°51'
HÖLLOCH	GRGE	NT8648	8626	47°23'	10°08'	HÖLLSÄGE	VAL	N89232	5127	50°50'	10°19'
HÖLLÖD	FARM	UP6760	7645	48°23'	13°12'	HÖLLSÄGE	FRST	MU3877	7415	48°33'	8°10'
HÖLLLOGE-8.	HILL	MD9420	3419	52°32'	8°55'	HÖLLSÄGE	FRST	NV2181	6521	49°29'	9°17'
HÖLLOH-GR.	DTCH	TO9560	6739	49°15'	12°11'	HÖLLSÄGE	FRST	MU9339	7714	48°12'	8°55'
HÖLLPFUHL	HILL	PV5299	6332	49°37'	11°06'	HÖLLSÄGE	FRST	NV2470	6622	49°23'	9°20'
HÖLLPLATZ	SQ	UR1015	6240	49°45'	12°22'	HÖLLSÄGE	FRST	NV2470	6621	49°23'	9°20'
HÖLLRAH	POPL	MD1738	3312	52°41'	7°46'	HÖLLSÄGE	FRST	NU7614	8026	47°58'	10°01'
HÖLLRAIN	AN	NV2181	6521	49°29'	9°17'	HÖLLSÄGE	FRST	NT9448	8627	47°23'	10°15'
HÖLLRAIN	AN	NU6683	7425	48°36'	9°53'	HÖLLSÄGE	FRST	MU3624	7914	48°04'	8°08'

NAME	DESIGNATION	GRID REF.	SHEET NO.	LAT.	LONG.	NAME	DESIGNATION	GRID REF.	SHEET NO.	LAT.	LONG.
HÖLLWAND	CLIF	TN8989	8239	47°43'	12°11'	HOLMERSHORN	FRST	NU0448	7720	48°17'	9°03'
HÖLLWAND	FRST	MU4455	7615	48°21'	8°14'	HOLMES-B.	MT	NB3204	5422	50°35'	9°27'
HÖLLWANGEN	POPL	NT1094	8120	47°46'	9°08'	HOLMESBORN	SPRG	NB3104	5422	50°35'	9°26'
HÖLLWANGERHOF	FARM	MT1372	8313	47°36'	7°50'	HOLMESHOF	FARM	LC2407	4504	51°29'	6°28'
HÖLLWARDER OSTBULT	POPL	ME5735	2416	53°34'	8°21'	HÖLMHOF	FARM	MFB323	1618	54°21'	8°44'
HÖLLWARDER WESTBULT	POPL	ME5735	2416	53°34'	8°21'	HÖLMING	POPL	NF3256	1323	54°39'	9°30'
HÖLLWARDERWISCH	POPL	ME5734	2416	53°33'	8°21'	HÖLMINGFELD	FARM	NF3256	1323	54°39'	9°30'
HÖLLWASEN	MDW	MU8026	7918	48°05'	8°44'	HÖLMINGFELD	FARM	NF3257	1322	54°39'	9°30'
HÖLLWASSER	STRM	PA7357	5834	50°08'	11°25'	HÖLMKIER	FARM	NF5665	1225	54°44'	9°52'
HÖLLWEDE	POPL	MU6707	3517	52°25'	8°31'	HÖLMKIER	FRST	NF5664	1225	54°43'	9°52'
HÖLLWEDEL	FRST	NV5371	6624	49°23'	9°44'	HÖLMKOOG	MDW	MFB223	1618	54°21'	8°43'
HÖLLWEDER WIESEN	MDW	MU6207	3516	52°25'	8°26'	HÖLMMOOR	PM	NE6152	2225	53°43'	9°55'
HÖLLWEG	ROAD	NV6276	6525	49°26'	9°52'	HOLMS-B.	HILL	NE7179	2026	53°57'	10°05'
HÖLLWEG	FARM	LB7053	4908	51°01'	7°09'	HOLMSBERG	POPL	PA0813	6229	49°46'	10°30'
HÖLLWEG	FRST	QA0011	6236	49°43'	11°47'	HOLNBERG	FARM	TPB250	7738	48°16'	12°04'
HÖLLWEG	ROAD	NU5414	8024	47°59'	9°43'	HOLNEICH	POPL	UP2904	8142	47°52'	12°43'
HÖLLWEG	ROAD	PA3468	5731	50°15'	10°53'	HOLNIS	POPL	NF3880	1123	54°52'	9°35'
HÖLLWEG	ROAD	PA2575	5630	50°19'	10°46'	HOLNISHOF	FARM	NF3780	1123	54°52'	9°35'
HÖLLWEGE	FRST	MD5748	3216	52°47'	8°22'	HOLNISNOOR	MOW	NF3779	1123	54°51'	9°35'
HÖLLWEGE	POPL	ME2603	2713	53°16'	7°53'	HOLNSTEIN	POPL	UN2497	8141	47°48'	12°39'
HÖLLWEGERFELD	POPL	ME2504	2713	53°17'	7°53'	HOLNSTEIN	POPL	PV8343	6835	49°07'	11°31'
HÖLLWEIMER	MOW	NU5028	7824	48°06'	9°40'	HOLNSTEIN	POPL	PV9192	6435	49°33'	11°38'
HÖLLWEIMER WALD	FRST	NU5028	7824	48°06'	9°40'	HOLOPS	FARM	MU6334	7815	48°09'	8°16'
HÖLLWEIMERBÄCHEL	DTCH	PT1697	8129	47°49'	10°33'	HOLPE	POPL	MU6033	5112	50°50'	7°40'
HÖLLWHR.	POND	NU5735	7824	48°10'	9°46'	HOLPE	BLOG	MU8029	5112	50°48'	7°41'
HÖLLWIES	FARM	VP0293	7348/49	48°41'	13°40'	HOLPE	STRM	NU1403	3621	52°23'	9°13'
HÖLLWIES SCHN.	ROAD	MA6531	6017	49°56'	8°31'	HOLPE	STRM	NC1299	3621	52°20'	9°11'
HÖLLWIESE	AN	MV8868	6619	49°22'	8°50'	HOLPE-B.	STRM	MU731	5112	50°49'	7°41'
HÖLLWIESE	MDW	MA6431	6017	49°56'	8°30'	HÖLPER	FARM	LC8833	4210	51°44'	7°23'
HÖLLWIESEN	MDW	NU0912	8020	47°58'	9°07'	HÖLPER B.	STRM	MU8029	5112	50°48'	7°41'
HÖLLWIESEN	MDW	NB2590	4622	51°22'	9°22'	HÖLPER B.	STRM	MU8028	5212	50°48'	7°41'
HÖLLWIESEN	MDW	MA9185	5519	50°25'	8°52'	HOLPERDOOR	POPL	MC2980	3813	52°10'	7°58'
HÖLLWIESEN	POPL	MC8776	3818	52°08'	8°49'	HOLPERDOOR	POPL	MC3180	3814	52°10'	7°59'
HÖLLWIESEN	AN	NT9449	8627	47°23'	10°15'	MOLPERGRUND	GRGE	NC0102	4520	51°28'	9°01'
HÖLLWIESEN	POPL	MC8877	3819	52°09'	8°49'	HOLPERT-T.	VAL	MV2858	6714	49°16'	8°01'
HÖLLWIESENBÄCHLE	STRM	NU4327	6923	49°00'	9°35'	HOLPUST	FARM	NF3243	1423	54°32'	9°29'
HÖLLWINKEL	POPL	MC6999	3617	52°20'	8°33'	HOLREIS	FARM	TP9162	7639	48°23'	12°11'
HÖLLWINKELER HOLZ	FRST	MC6997	3617	52°19'	8°33'	HOLS	FARM	LC7754	4009	51°55'	7°13'
HÖLLWITT	FARM	MC3061	3913	52°00'	7°59'	HOLS	FARM	LC8738	4210	51°47'	7°22'
HÖLLWÜRTH	MOW	MA6545	5917	50°03'	8°31'	HOLSBRUNN	POPL	UP1572	7541	48°28'	12°30'
HÖLM	POPL	NF4638	1524	54°29'	9°43'	HÖLSCH-B.	HILL	LV6851	6809	49°12'	7°11'
HÖLM	POPL	NF6322	1625	54°20'	9°58'	HÖLSCHBACH	POPL	MU9028	5212	50°48'	7°43'
HÖLM	FARM	NE7389	1926	54°03'	10°07'	HÖLSCHBERG	ROGE	LV6851	6709	49°12'	7°11'
HÖLM	FARM	NE9678	2028	53°56'	10°28'	HÖLSCHER	FRST	LV2390	6405	49°32'	6°33'
HÖLM	FARM	NF0272	1220	54°48'	9°02'	HÖLSCHER	STRM	LA4360	5806	50°10'	6°48'
HÖLM	FARM	MF6281	1116	54°52'	8°25'	HÖLSCHER	FARM	MU9860	3119	52°53'	8°58'
HÖLM	POPL	NE4441	2324	53°37'	9°40'	HÖLSCHER	FARM	MC1780	3812	52°10'	7°47'
HÖLM	EST	NE7866	2127	53°50'	10°11'	HÖLSCHER	FARM	MC1380	3812	52°10'	7°44'
HÖLM	FARM	NF8930	1528	54°25'	10°22'	HÖLSCHER	FARM	MC1673	3812	52°06'	7°46'
HÖLM	POPL	HF9176	1119	54°50'	8°52'	HÖLSCHER	FARM	MC0777	3811	52°08'	7°38'
HÖLM	FRST	NF5546	1425	54°33'	9°51'	HÖLSCHER	FARM	MC2976	3813	52°08'	7°58'
HÖLM	FARM	NF6063	1225	54°43'	9°56'	HÖLSCHER	FARM	LC9658	4010	51°58'	7°29'
HÖLM	POPL	NF2139	1521	54°30'	9°19'	HÖLSCHER	FARM	MC1558	4012	51°58'	7°46'
HÖLM	FRST	NE9902	1829	53°15'	10°29'	HÖLSCHER	FARM	LC9760	4011	51°59'	7°30'
HÖLM	POPL	NE5902	2725	53°16'	9°53'	HÖLSCHER	FARM	MC4152	4014	51°55'	8°08'
HÖLM	POPL	NF2139	1421	54°30'	9°19'	HÖLSCHER	FARM	MC2939	4113	51°48'	7°58'
HÖLM	POPL	NF3740	1423	54°30'	9°34'	HÖLSCHER	FARM	MC4248	4114	51°53'	8°10'
HÖLM-B.	HILL	NC0744	4120	51°51'	9°06'	HÖLSCHER	FARM	MC5348	4115	51°53'	8°19'
HÖLM-B.	STRM	NC0744	4120	51°51'	9°06'	HÖLSCHER	FARM	LC7869	3909	52°03'	7°13'
HÖLM-B.	STRM	NC1043	4120	51°50'	9°09'	HÖLSCHER	FARM	MC4734	4215	51°45'	8°14'
HÖLM-B.	MT	PV7599	6334	49°37'	11°25'	HÖLSCHER	FARM	MC5232	4215	51°44'	8°19'
HÖLM-B.	STRM	PT8295	8234	47°47'	11°26'	HÖLSCHER	FARM	MU0008	3511	52°25'	7°32'
HÖLMANN'S	FARM	LC2105	4504	51°28'	6°25'	HÖLSCHER	FARM	MC0185	3711	52°12'	7°33'
HÖLMAU	STRM	NE6174	2025	53°55'	9°56'	HÖLSCHER	FARM	LC8262	3909	52°00'	7°17'
HÖLMBACH	POPL	MV8884	6419	49°30'	8°50'	HÖLSCHER	FARM	MC1971	3912	52°05'	7°49'
HÖLMBACH	STRM	MV8884	6419	49°30'	8°50'	HÖLSCHER	FARM	MC3734	4214	51°45'	8°05'
HÖLMBACHSSCHLAG	FRST	MV8784	6418	49°30'	8°49'	HÖLSCHER	FARM	LC8919	4310	51°37'	7°24'
HÖLMBRUNN	FARM	UQ0880	6540	49°26'	12°21'	HÖLSCHER	FARM	LC7273	3908	52°06'	7°08'
HÖLMECKE	FARM	HB1272	4812	51°11'	7°44'	HÖLSCHERHOLZ	FARM	MU6463	3016	52°55'	8°28'
HÖLMECKE	FARM	MB1188	4612	51°20'	7°43'	HÖLSCHERS M.	MILL	MA6864	5717	50°14'	8°33'
HÖLMEN	FRST	MU3444	7714	48°15'	8°07'	HÖLSCHHSN.	FARM	MC2940	2313	53°36'	7°56'
HÖLMENSTEIN	AN	NA2687	5522	50°26'	9°22'	HOLSEN	POPL	MC1128	4312	51°42'	7°43'
HÖLMNER	FARM	MC4471	3915	52°05'	8°11'	HOLSEN	FARM	MC0851	4012	51°54'	7°40'
HÖLMNER	FARM	MC5760	4016	51°59'	8°22'	HOLSEN	POPL	MC6784	3717	52°12'	8°31'
HÖLMNER MOOR	MRSW	NF6321	1625	54°20'	9°58'	HOLSEN	POPL	MC6627	4317	51°42'	8°31'
HÖLMNER MOOR	MDW	NE6773	2026	53°54'	10°01'	HOLSEN	FARM	MC3331	4214	51°43'	8°02'
HÖLMNER MOOR	PM	NE7867	2127	53°51'	10°11'	HOLSEN	FARM	MC0140	4111	51°48'	7°34'
HÖLMNER NOOR	POND	NF3741	1423	54°31'	9°34'	HÖLSEN	POPL	MC8565	3918	52°02'	8°47'
HÖLMNER S.	POND	NF4638	1524	54°29'	9°43'	HÖLSEN	FARM	MC0158	4011	51°58'	7°34'
HÖLMNER SANDBERGE	HILL	NE4641	2324	53°37'	9°42'	HÖLSEN	AN	MC7892	3718	52°17'	8°41'
HÖLMNER-KLAMM	VAL	LV8968	6610	49°21'	7°28'	HÖLSEN	STRM	MC6527	4317	51°42'	8°29'
HÖLMNERBERG	FARM	NE4341	2323	53°37'	9°39'	HÖLSERHEIDE	POPL	MC8464	3918	52°02'	8°46'
HÖLMERS-B.	HILL	MA1372	5612	50°18'	7°47'	HÖLSERSUNDERN	FARM	MC8565	3918	52°02'	8°47'
HÖLMERSAND	FARM	MF9268	1214	54°45'	8°53'	HÖLSKER	FARM	LC5157	4007	51°57'	6°50'

NAME	DESIGNATION	GRID REF.	SHEET NO.	LAT.	LONG.	NAME	DESIGNATION	GRID REF.	SHEET NO.	LAT.	LONG.
HOLSEL	POPL	ME7449	2317	53°41'	8°37'	HOLTE U.SPANGEN	POPL	ME7666	2117	53°50'	8°38'
HOLST	POPL	KB9369	4802	51°08'	6°02'	HOLTE-B.	STRM	MC7642	4117	51°50'	8°39'
HOLSTE	FARM	MC5560	4016	51°59'	8°20'	HOLTEBÜTTEL	POPL	NO1570	3021	52°59'	9°13'
HOLSTE	FARM	MC5956	4016	51°57'	8°24'	HÖLTEL	AN	NU6992	7325	48°41'	9°56'
HOLSTEGG	FARM	LC4334	4206	51°44'	6°44'	HOLTEN	POPL	LC4610	4406	51°31'	6°47'
HOLSTEGGE	FARM	LC7649	4109	51°53'	7°12'	HOLTEN-B.	STRM	LV7084	6509	49°30'	7°12'
HOLSTEIN	FARM	NF3159	1322	54°41'	9°29'	HOLTENAU	POPL	NF7425	1626	54°22'	10°08'
HOLSTEIN	FRST	NB3738	5123	50°53'	9°32'	HOLTENBEK	FARM	NE7995	1827	54°06'	10°13'
HOLSTEIN	MT	N86858	4925	51°04'	9°58'	HOLTENDORF	POPL	LC6542	4108	51°49'	7°02'
HOLSTEINER	FARM	PT2891	8230	47°46'	10°43'	HOLTENKLINK	FARM	NE8952	2228	53°42'	10°21'
HOLSTEINER WALD	BLOG	NE3881	2023	53°58'	9°35'	HOLTENKLINKE	POPL	NE8126	2527	53°29'	10°13'
HOLSTEINERWALD	FRST	NE3982	2023	53°59'	9°35'	HOLTENKLINKEN	POPL	NE8759	2227	53°46'	10°19'
HOLSTEINS M.	MILL	NC2523	4322	51°39'	9°22'	HÖLTENKOTTEN	FARM	MC0753	4011	51°55'	7°39'
HOLSTEINS M.	MILL	LB9742	5011	50°55'	7°32'	HOLTENMOOR	SCRB	ME9718	2519	53°25'	8°58'
HOLSTEINS-KPF.	MT	NB3839	5023	50°54'	9°32'	HOLTENSEN	POPL	NC4390	3723	52°15'	9°34'
HOLSTEINSHOF	FARM	NF2746	1422	54°34'	9°25'	HOLTENSEN	POPL	NC5540	4124	51°48'	9°44'
HOLSTEN	POPL	ND0957	3120	52°52'	9°08'	HOLTENSEN	POPL	NC2577	3822	52°09'	9°22'
HOLSTEN	POPL	MC4185	3714	52°13'	8°08'	HOLTENSEN	POPL	NC4679	3824	52°10'	9°40'
HOLSTEN	POPL	MD2123	3413	52°33'	7°50'	HOLTENSEN	POPL	NC7031	4226	51°43'	10°01'
HOLSTEN	POPL	LC9098	3610	52°19'	7°23'	HOLTENSEN	POPL	NC6112	4425	51°33'	9°53'
HOLSTEN AU	STRM	NE2085	1921	54°01'	9°19'	HOLTENSEN BEI HUNSTORF	POPL	ND3304	3622	52°23'	9°29'
HOLSTENBROOK	FARM	NE2887	1922	54°02'	9°26'	HOLTENSER HAU.	FRST	NC4287	3723	52°14'	9°37'
HOLSTENDORF	POPL	PE1358	2230	53°45'	10°43'	HOLTENSER WALD	FRST	NC7431	4226	51°43'	10°04'
HOLSTENDORF	POPL	PE0488	1924	54°02'	10°35'	HOLTENSER WARTE	BLDG	NC2576	3822	52°08'	9°22'
HOLSTENDORFER MOOR	MRSB	PE0588	1929	54°02'	10°36'	HÖLTER	FARM	LB1602	5404	50°32'	6°24'
HOLSTENGRABEN	POPL	NE1375	2021	53°55'	9°12'	HÖLTER	POPL	MC1675	3812	52°07'	7°46'
HOLSTENGRABEN	DTCH	NE1371	2121	53°53'	9°12'	HÖLTER	FARM	LB2291	4604	51°20'	6°26'
HOLSTENHAFEN	PORT	PE1070	2130	53°52'	10°40'	HÖLTER	POPL	MC1531	4212	51°43'	7°46'
HOLSTENHOF	FARM	NE9766	2128	53°50'	10°28'	HÖLTER	FARM	LC6046	4107	51°51'	6°58'
HOLSTENHÖFEN	POPL	NC0557	4020	51°58'	9°04'	HÖLTER	POPL	MC3834	4214	51°45'	8°06'
HOLSTENHÖFEN	POPL	NC0556	4020	51°57'	9°04'	HÖLTER B.	MT	MC4586	3715	52°13'	8°12'
HOLSTENLAGER	FRST	PE1175	2030	53°55'	10°41'	HÖLTER TIEF	DTCH	MD0395	2811	53°12'	7°33'
HOLSTENNIENDORF	POPL	NE2288	1922	54°02'	9°20'	HÖLTER WALD	FRST	MC7249	4117	51°53'	8°35'
HOLSTENRECK	DAM	NE1371	2121	53°53'	9°12'	HÖLTER-B.	HILL	NC1147	4120	51°52'	9°10'
HOLSTENTHÖR	FARM	NF2800	1822	54°09'	9°26'	HÖLTER-B.	HILL	NC6832	4225	51°44'	9°59'
HOLSTER B.	MT	NC0837	4220	51°47'	9°07'	HÖLTER-HEIDE	AN	LB0081	4702	51°15'	6°08'
HOLSTER-B.	HILL	NC1432	4221	51°44'	9°12'	HÖLTER-M.	MILL	MD0742	3211	52°43'	7°37'
HOLSTER-B.	HILL	MC9563	3919	52°01'	8°56'	HÖLTERBARGE	FARM	MD0593	2811	53°11'	7°35'
HOLSTERBRINK	POPL	LC7852	4009	51°54'	7°14'	HÖLTERBERG	POPL	MC4385	3715	52°13'	8°10'
HOLSTERFELD	FARM	LC9299	3610	52°20'	7°25'	HÖLTERBERG	MILL	MC6814	4317	51°37'	8°32'
HOLSTERHAUSEN	FARM	LC7510	4409	51°32'	7°12'	HÖLTERDORF	POPL	MC5676	3816	52°08'	8°22'
HOLSTERHAUSEN	POPL	LC5827	4307	51°40'	6°57'	HÖLTERFEHN	POPL	MD0891	2811	53°10'	7°37'
HOLSTERHAUSEN	POPL	LB6093	4608	51°22'	6°59'	HÖLTERFELD	POPL	LB7172	4808	51°11'	7°09'
HOLSTERHAUSEN	POPL	LB6092	4607	51°22'	6°59'	HÖLTERHAGEN	FRST	MD5548	3216	52°47'	8°20'
HOLSTERHAUSER BROOK	AN	LC5627	4307	51°40'	6°55'	HÖLTERHAGEN	FRST	MD5448	3215	52°47'	8°19'
HÖLSTERLOH	MT	MB7192	4617	51°23'	8°35'	HÖLTERHÄUSCHEN	FARM	LB9967	4811	51°09'	7°34'
HÖLSTERVELD	AN	KB9268	4802	51°07'	6°02'	HÖLTERHOF	FARM	LB5472	4807	51°11'	6°55'
HÖLSTETTEN	AN	NU3628	7922	48°05'	9°29'	HÖLTERHOF	FARM	LB8573	4810	51°12'	7°21'
HÖLSTETTEN WEG	ROAD	NU3628	7822	48°06'	9°29'	HÖLTERHOF	FARM	MC7019	4317	51°37'	8°34'
HÖLSTHUM	POPL	LA1430	6104	49°54'	6°25'	HÖLTERHOF	FARM	LB4983	4707	51°17'	6°50'
HÖLSTHUMERBERG	POPL	LA1531	6004	49°54'	6°25'	HÖLTERHÖFE	POPL	LB2684	4705	51°17'	6°30'
HÖLSTISCHE ZIEGELEI	KILN	NF3013	1722	54°16'	9°28'	HÖLTERHUES	FARM	LD8913	3510	52°27'	7°22'
HOLT	FARM	LC6362	4008	51°59'	7°00'	HÖLTERHUS	FARM	LD9314	3510	52°28'	7°26'
HOLT	POPL	NF0973	1120	54°48'	9°08'	HÖLTERKAMP	FARM	MC4350	4015	51°54'	8°10'
HOLT	FARM	MD0712	3511	52°27'	7°38'	HÖLTERLACH	FRST	MV6746	6817	49°10'	8°33'
HOLT	FARM	MD0612	3511	52°27'	7°37'	HÖLTERLINDE	SO	MC6819	4317	51°37'	8°32'
HOLT	FARM	MD0711	3511	52°26'	7°38'	HÖLTERMANN	FARM	LC8922	4310	51°38'	7°24'
HOLT	POPL	LB9967	4811	51°09'	7°34'	HÖLTERMANN	FARM	LC2120	4304	51°36'	6°25'
HOLT	FARM	LB5380	4707	51°15'	6°53'	HÖLTERMANNSHOF	FARM	LC4326	4306	51°40'	6°44'
HOLT-B.	STRM	LC5251	4107	51°53'	6°51'	HÖLTERMOOR	POPL	MD0691	2811	53°10'	7°35'
HOLT-M.	MILL	LB1170	4803	51°09'	6°18'	HÖLTERS	FARM	LB1284	4703	51°17'	6°18'
HOLT-S.	POND	NF5528	1525	54°24'	9°51'	HÖLTERS-B.	HILL	ND8387	2827	53°07'	10°14'
HOLTAPPEL	FARM	LC3111	4405	51°31'	6°34'	HÖLTERSCHAUSEN	POPL	NC6146	4125	51°52'	9°53'
HOLTBERG	HILL	NF3080	1122	54°52'	9°28'	HÖLTERSHEIDE	FARM	LB6488	4608	51°20'	7°03'
HOLTBOHMSMOOR	MRSB	NE0133	2420	53°33'	9°01'	HÖLTERSBOHM	FARM	LC2435	4204	51°44'	6°27'
HOLTBRINK	FARM	MC0023	4311	51°39'	7°33'	HÖLTERSBOHM	FARM	LC2320	4304	51°36'	6°26'
HOLTBUER	FARM	LC9138	4210	51°47'	7°25'	HÖLTERSBOHM	FARM	LB5679	4707	51°15'	6°56'
HOLTBUUSCH	FRST	ND2963	3022	52°55'	9°26'	HÖLTERSBOHM	ST	MD9479	2919	53°04'	8°55'
HOLTDORF	POPL	NF4703	1824	54°10'	9°43'	HÖLTERSBOHM	GRGE	LA1657	5804	50°08'	6°25'
HOLTDORFER GEHEGE	FRST	NF4904	1824	54°11'	9°45'	HOLTESCH	AN	MD4398	2714	53°14'	8°09'
HOLTE	POPL	MD0744	3211	52°44'	7°37'	HOLTESER M.	MILL	NC7030	4226	51°43'	10°01'
HOLTE	POPL	MC4486	3715	52°13'	8°11'	HOLTESHOF	FARM	LB4281	4706	51°15'	6°44'
HOLTE	POPL	ME7666	2117	53°50'	8°38'	HOLTEYBERG	POPL	LB6798	4508	51°25'	7°05'
HOLTE	POPL	MB1479	4712	51°15'	7°46'	HOLTEYER HAFEN	PORT	LB6799	4508	51°26'	7°05'
HOLTE	FARM	LB88481	4710	51°16'	7°20'	HOLTFFELD	FARM	NF0972	1220	54°48'	9°08'
HOLTE	FARM	LB9074	4710	51°12'	7°26'	HOLTFFELD	FARM	NF0974	1120	54°49'	9°08'
HOLTE	POPL	ME7120	2517	53°26'	8°34'	HOLTFFELD	FARM	NF0773	1120	54°48'	9°07'
HOLTE	POPL	LC8307	4409	51°30'	7°19'	HOLTFFELD	POPL	MC5168	3915	52°04'	8°17'
HOLTE	FARM	MD4621	3415	52°32'	8°12'	HOLTGAST	POPL	ME0543	2311	53°38'	7°34'
HOLTE	POPL	LB8562	4810	51°06'	7°22'	HOLTGAST	FARM	MD1496	2712	53°12'	7°43'
HOLTE	POPL	LD8228	3409	52°35'	7°16'	HOLTGASTE	POPL	LD9199	2710	53°14'	7°22'
HOLTE	POPL	MD0492	2811	53°10'	7°34'	HOLTGASTERFELD	POPL	ME0643	2311	53°38'	7°35'
HOLTE	FARM	MD7032	3317	52°38'	8°34'	HÖLTGE-B.	HILL	PC3193	3731	52°16'	10°55'
HOLTE	POPL	ND0337	3320	52°41'	9°02'	HÖLTGE-KPFE.	MT	NC5055	4024	51°57'	9°44'

NAME	DESIG-NATION	GRID REF.	SHEET NO.	LAT.	LONG.	NAME	DESIG-NATION	GRID REF.	SHEET NO.	LAT.	LONG.
HÖLTGEN	FARM	L85378	4707	51°14'	6°53'	HÖLTJER HÖHE	HILL	ME7665	2117	53°50'	8°38'
HÖLTGES	FARM	LC2022	4304	51°37'	6°24'	HÖLTKAMP	FARM	MC1576	3812	52°08'	7°46'
HÖLTGESTHAL	FARM	L86462	4908	51°06'	7°04'	HÖLTKAMP	FARM	LC6658	4008	51°57'	7°03'
HÖLTGREVE	FARM	MD2302	3613	52°22'	7°52'	HÖLTKAMP	FARM	MC6440	4116	51°49'	8°29'
HÖLTGREWE	FARM	MC4679	3815	52°09'	8°13'	HÖLTKAMP	FARM	MC6642	4117	51°50'	8°31'
HÖLTGREWE	FARM	MC3348	4114	51°53'	8°02'	HÖLTKAMP	FARM	MD0115	3511	52°29'	7°32'
HOLTHAAR	AN	L08627	3409	52°35'	7°19'	HÖLTKAMP	FARM	MC3062	3913	52°00'	7°59'
HOLTHAUS	FARM	LD9413	3510	52°27'	7°26'	HÖLTKAMP	FARM	MC2662	3913	52°00'	7°55'
HOLTHAUS	FARM	MC2576	3813	52°08'	7°54'	HÖLTKAMP	POPL	ND0304	3620	52°23'	9°02'
HOLTHAUS	FARM	MC2475	3813	52°07'	7°53'	HÖLTKAMP	FARM	MC1692	3712	52°16'	7°46'
HOLTHAUS	FARM	MC1561	4012	52°00'	7°46'	HÖLTKAMP	FARM	L87785	4609	51°18'	7°14'
HOLTHAUS	FARM	MC5548	4116	51°53'	8°21'	HÖLTKAMP	FARM	LC6123	4307	51°38'	6°59'
HOLTHAUS	FARM	MC1567	3912	52°03'	7°46'	HÖLTKAMP	FARM	LC5622	4307	51°38'	6°55'
HOLTHAUS	FARM	MC1688	3712	52°14'	7°46'	HÖLTKAMP	FRST	MD2594	2813	53°11'	7°53'
HOLTHAUS	FARM	LC5809	4407	51°31'	6°57'	HÖLTKAMP	FARM	MD4205	3614	52°23'	8°09'
HOLTHAUS	FARM	MC3093	3713	52°17'	7°58'	HÖLTKAMP	POPL	MC5857	4016	51°58'	8°23'
HOLTHAUS	POPL	MD1455	3112	52°50'	7°43'	HÖLTKAMP	FARM	LC5864	3907	52°00'	6°56'
HOLTHAUS	FARM	LC5519	4307	51°36'	6°55'	HÖLTKÄMPER	FARM	MC4740	4115	51°48'	8°14'
HOLTHAUS	FARM	MC4952	4015	51°55'	8°16'	HÖLTKÄMPER	POPL	LC6841	4108	51°48'	7°05'
HOLTHAUS	FARM	MD0139	3311	52°41'	7°32'	HÖLTKAMP SHOF	FARM	LC3331	4205	51°42'	6°35'
HOLTHAUS	FARM	LC6372	3908	52°05'	7°00'	HÖLTKE-8	HILL	NC0255	4020	51°57'	9°02'
HOLTHAUSEN	POPL	MC0527	4311	51°41'	7°38'	HÖLTKE-8	FARM	MC5027	4315	51°41'	8°17'
HOLTHAUSEN	POPL	LD8144	3209	52°44'	7°14'	HÖLTKE-8	FARM	MC5232	4215	51°44'	8°19'
HOLTHAUSEN	POPL	MD1944	3212	52°44'	7°48'	HÖLTKE-8	RDGE	NC2319	4322	51°37'	9°20'
HOLTHAUSEN	POPL	LC8359	4009	51°58'	7°18'	HÖLTKE-8	FARM	LC8258	4009	51°58'	7°17'
HOLTHAUSEN	POPL	LC5655	4007	51°56'	6°55'	HÖLTKE-8	FARM	LC8046	4109	51°51'	7°16'
HOLTHAUSEN	POPL	LD8471	4807	51°10'	6°50'	HÖLTKE-8	AN	NF9229	1528	54°24'	10°25'
HOLTHAUSEN	POPL	LC8866	3910	52°02'	7°22'	HÖLTKE-8	MR5H	PE1645	2330	53°38'	10°45'
HOLTHAUSEN	POPL	L86698	4508	51°25'	7°04'	HÖLTKE-8	FARM	MC3050	4013	51°54'	7°59'
HOLTHAUSEN	POPL	L85398	4507	51°25'	6°53'	HÖLTKE-8	FARM	LC9863	3911	52°00'	7°31'
HOLTHAUSEN	POPL	L89879	4711	51°15'	7°32'	HÖLTKE-8	FARM	MC2239	4213	51°48'	7°52'
HOLTHAUSEN	POPL	L88978	4710	51°14'	7°25'	HÖLTKE-8	FARM	MC2663	3913	52°01'	7°55'
HOLTHAUSEN	POPL	MC1587	3712	52°14'	7°46'	HÖLTKE-8	FARM	MC1450	4112	51°54'	7°45'
HOLTHAUSEN	POPL	LC5417	4407	51°35'	6°53'	HÖLTKE-8	FARM	MC4347	4115	51°52'	8°10'
HOLTHAUSEN	POPL	LC8011	4409	51°32'	7°16'	HÖLTKE-8	POPL	ME0504	2711	53°17'	7°35'
HOLTHAUSEN	POPL	LC9114	4410	51°34'	7°26'	HÖLTKE-8	POPL	ME0405	2711	53°17'	7°34'
HOLTHAUSEN	EST	MC6811	4417	51°33'	8°32'	HÖLTKE-8	FARM	MC0123	4311	51°39'	7°34'
HOLTHAUSEN	POPL	L84871	4806	51°10'	6°50'	HÖLTKE-8	FARM	MC1155	4012	51°56'	7°43'
HOLTHAUSEN	POPL	L89890	4611	51°21'	7°32'	HÖLTKE-8	FARM	MC6672	3817	52°06'	8°30'
HOLTHAUSEN	POPL	MD4927	3415	52°35'	8°15'	HÖLTKE-8	FARM	LC8974	3810	52°06'	7°23'
HOLTHAUSEN	POPL	LD8424	3409	52°33'	7°17'	HÖLTKE-8	POPL	LC8759	4010	51°58'	7°22'
HOLTHAUSEN	POPL	LC5419	4307	51°36'	6°53'	HÖLTKE-8	FARM	LC8558	4010	51°58'	7°20'
HOLTHAUSEN	POPL	MD1973	4713	51°12'	7°50'	HÖLTKE-8	FARM	MC1657	4012	51°57'	7°47'
HOLTHAUSEN	FARM	L81385	4703	51°17'	6°19'	HÖLTKE-8	FARM	LC9951	4011	51°54'	7°32'
HOLTHAUSEN	POPL	L86578	4708	51°14'	7°04'	HÖLTKE-8	POPL	MC0661	4011	51°59'	7°38'
HOLTHAUSEN	POPL	L86478	4708	51°14'	7°03'	HÖLTKE-8	FARM	MC2342	4113	51°49'	7°53'
HOLTHAUSEN	POPL	L86274	4708	51°12'	7°02'	HÖLTKE-8	FARM	MC5439	4116	51°48'	8°20'
HOLTHAUSEN	POPL	L88382	4709	51°17'	7°19'	HÖLTKE-8	FARM	MC6268	3916	52°04'	8°27'
HOLTHAUSEN	POPL	L87276	4709	51°13'	7°10'	HÖLTKE-8	FARM	LC2900	4505	51°25'	6°32'
HOLTHAUSEN	POPL	MD5370	4816	51°11'	8°20'	HÖLTKE-8	FARM	L86797	4508	51°24'	7°05'
HOLTHAUSEN	POPL	LC3920	4306	51°36'	6°40'	HÖLTKE-8	FARM	MC4333	4215	51°45'	8°10'
HOLTHAUSEN	POPL	LC8822	4310	51°38'	7°23'	HÖLTKE-8	FARM	LC9633	4210	51°44'	7°29'
HOLTHAUSENHOF	FARM	LC0931	4203	51°42'	6°14'	HÖLTKE-8	FARM	LC8063	3909	52°00'	7°15'
HOLTHAUSER 8	STRM	L88482	4710	51°17'	7°20'	HÖLTKE-8	FARM	MC1369	3912	52°04'	7°44'
HOLTHAUSER 8	STRM	LC9102	4510	51°27'	7°26'	HÖLTKE-8	FARM	MC1168	3912	52°03'	7°42'
HOLTHAUSER MARK	FRST	MD4926	3415	52°35'	8°15'	HÖLTKE-8	FARM	MC1565	3912	52°02'	7°46'
HOLTHAUSER SANO	FRST	LD8524	3409	52°33'	7°18'	HÖLTKE-8	FARM	MC1465	3912	52°02'	7°45'
HOLTHAUSERBRUCH	POPL	LC8012	4409	51°33'	7°16'	HÖLTKE-8	FARM	MC1615	4412	51°35'	7°47'
HOLTHAUSERHAMMER	MILL	L88482	4710	51°17'	7°20'	HÖLTKE-8	FARM	MC2292	3713	52°16'	7°52'
HOLTHAUSERHE IDE	POPL	L86378	4708	51°14'	7°02'	HÖLTKE-8	FARM	MC1318	4312	51°36'	7°44'
HOLTHE IDE	FARM	MD3421	3414	52°32'	8°02'	HÖLTKE-8	FARM	LC7590	3709	52°15'	7°10'
HOLTHE IM	POPL	MC9315	4419	51°35'	8°54'	HÖLTKE-8	FARM	MC4628	4215	51°42'	8°13'
HOLTHEIMER 8	HILL	MC9215	4419	51°35'	8°53'	HÖLTKE-8	FARM	MC0446	4111	51°51'	7°37'
HOLTHEIMER M	MILL	MC9214	4419	51°35'	8°53'	HÖLTKE-8	FARM	L83397	4505	51°24'	6°36'
HOLTHOF	POPL	MC7733	4218	51°45'	8°40'	HÖLTKE-8	DTCH	LC2900	4505	51°25'	6°32'
HOLTHÖFE	FARM	L81791	4604	51°20'	6°22'	HÖLTKE-8	FARM	LC3106	4505	51°29'	6°34'
HOLTHÖFE	FARM	L81588	4604	51°19'	6°20'	HÖLTKE-8	FARM	ND4674	2924	53°01'	9°41'
HOLTHÖFEN	POPL	MC2219	4313	51°37'	7°52'	HÖLTKE-8	FARM	ND4674	2924	53°01'	9°41'
HOLTHÖFER	FARM	MC4545	4115	51°51'	8°12'	HÖLTKE-8	FARM	LC2723	4305	51°38'	6°30'
HOLTHOFF'S HOF	FARM	LC8616	4410	51°35'	7°21'	HÖLTKE-8	FARM	LC4829	4308	51°41'	6°48'
HOLTHÖHE	HILL	MD1656	3112	52°51'	7°45'	HÖLTKE-8	FARM	MC0661	4011	51°59'	7°38'
HOLTHÖRST	POPL	MD7893	2818	53°11'	8°40'	HÖLTKE-8	FARM	LC7589	3709	52°14'	7°10'
HOLTHUS	FARM	ND0640	3220	52°43'	9°05'	HÖLTKE-8	POPL	MC3132	4214	51°44'	8°00'
HOLTHUSEN	FARM	MD3323	3414	52°33'	8°01'	HÖLTKE-8	FRST	ND5247	3224	52°46'	9°46'
HOLTHUSEN I	POPL	ND8679	2927	53°03'	10°17'	HÖLTKE-8	FARM	MC2793	3713	52°17'	7°56'
HOLTHUSEN II	POPL	ND9668	3028	52°57'	10°26'	HÖLTKE-8	FARM	MC8478	3818	52°09'	8°46'
HOLTHUSER BUSCH	AN	ND8579	2927	53°03'	10°16'	HÖLTKE-8	FARM	MC3881	3814	52°10'	8°05'
HÖLTIGBAUM	FARM	NE7941	2327	53°37'	10°11'	HÖLTKE-8	MT	MB2360	4913	51°05'	7°54'
HÖLTING	FARM	MC0429	4211	51°42'	7°37'	HÖLTKE-8	AN	MD2987	2813	53°08'	7°56'
HÖLTING	FARM	LC6226	4308	51°40'	7°00'	HÖLTKE-8	POPL	P06879	2935	53°02'	11°31'
HÖLTINGBANKEN	HILL	MC4686	3715	52°13'	8°13'	HÖLTKE-8	POPL	MD6751	3117	52°48'	8°31'
HÖLTINGHAUSEN	POPL	MD4157	3114	52°52'	8°07'	HÖLTKE-8	POPL	ND0268	3020	52°58'	9°02'
HÖLTINGSHOF	FRST	ND9553	3125	52°49'	9°53'	HÖLTKE-8	AN	NC7053	4026	51°55'	10°01'
HÖLTISCHEFELD	FARM	MD8170	4818	51°11'	8°44'	HÖLTKE-8	FARM	ND8888	2827	53°08'	10°19'
						HÖLTKE-8	POPL	ND1536	3321	52°40'	9°13'

NAME	DESIG-NATION	GRID REF.	SHEET NO.	LAT.	LONG.	NAME	DESIG-NATION	GRID REF.	SHEET NO.	LAT.	LONG.
HOLTORF-LUNSEN	POPL	ND0368	3020	52°58'	9°02'	HOLZ	FARM	MC2034	4213	51°45'	7°50'
HOLTORFER B.	STRM	MD6552	3116	52°49'	8°29'	HOLZ	FARM	LC8363	3909	52°00'	7°18'
HOLTORFSBOSTEL	POPL	NE4414	2623	53°22'	9°40'	HOLZ	FARM	LC6219	4308	51°36'	7°01'
HOLTORFSBOSTEL	FARM	NE4413	2624	53°22'	9°40'	HOLZ	FARM	QT2295	8237	47°46'	11°58'
HOLTORFSLOH	POPL	NE7109	2626	53°19'	10°04'	HOLZ	POPL	QT0391	8236	47°44'	11°43'
HOLTRODE	BLDG	LC9233	4210	51°44'	7°26'	HOLZ	FARM	PT3285	8230	47°42'	10°46'
HOLTROP	HOLTROP	L83450	5005	50°59'	6°38'	HOLZ	BLDG	PT3284	8230	47°42'	10°46'
HOLTROP	POPL	ME0421	2511	53°26'	7°34'	HOLZ	AN	MT8995	8119	47°48'	8°51'
HOLTROPERFELD	AN	ME0423	2511	53°27'	7°33'	HOLZ	FARM	TP9040	7839	48°11'	12°10'
HOLTTRUP	POPL	MC9183	3719	52°12'	8°52'	HOLZ	AN	NV5451	6724	49°13'	9°44'
HOLTTRUP	FARM	MC0153	4011	51°55'	7°34'	HOLZ	AN	NV5259	6724	49°17'	9°43'
HOLTTRUP	POPL	MC3451	4014	51°54'	8°02'	HOLZ	FARM	L86482	4708	51°16'	7°03'
HOLTTRUP	POPL	ND1045	3220	52°45'	9°09'	HOLZ	POPL	L86374	4708	51°12'	7°02'
HOLTTRUP	POPL	MC3345	4114	51°53'	8°02'	HOLZ	AN	NV4274	6523	49°25'	9°35'
HOLTTRUP	POPL	MO5248	3215	52°47'	8°17'	HOLZ	POPL	LV5366	6607	49°20'	6°59'
HOLTTRUP	FARM	MC0069	3911	52°04'	7°32'	HOLZ	FARM	UP3755	7642	48°20'	12°48'
HOLTTRUP	FARM	MC0168	3911	52°03'	7°34'	HOLZ	AN	NV5048	6824	49°11'	9°41'
HOLTTRUP	FARM	LC8545	4109	51°51'	7°20'	HOLZ	FARM	UP3865	7542	48°25'	12°49'
HOLTTRUP	FARM	LC9347	4110	51°52'	7°27'	HOLZ	FARM	UP4373	7543	48°29'	12°52'
HOLTTRUP	POPL	LC9446	4110	51°51'	7°28'	HOLZ	FARM	UP3667	7542	48°26'	12°47'
HOLTTRUPER MOOR	MRSH	ND0844	3220	52°45'	9°07'	HOLZ	FARM	L85877	4707	51°14'	6°58'
HOLTSCHMIEDE	FARM	L88691	4610	51°21'	7°22'	HOLZ	AN	NV3384	6422	49°30'	9°28'
HOLTSCHULTE	FARM	MC0740	4111	51°48'	7°39'	HOLZ	FARM	UP3681	7442	48°34'	12°47'
HOLTSEE	POPL	NF5528	1625	54°24'	9°51'	HOLZ	FARM	UP5082	7443	48°34'	12°58'
HOLTSEE	POPL	NF5528	1625	54°24'	9°51'	HOLZ	FARM	UP5876	7444	48°31'	13°05'
HOLTSTEG	FARM	LC4612	4406	51°32'	6°47'	HOLZ /MÜHL/WEG	ROAD	M8334	6018	49°57'	8°46'
HOLTSTANGE	POPL	MD2887	2813	53°08'	7°55'	HOLZ AM BERG	FARM	TP8545	7738	48°13'	12°06'
HOLTUM	POPL	MC2011	4413	51°33'	7°51'	HOLZ GRABEN	DTCH	MA7031	6017	49°56'	8°35'
HOLTUM	POPL	L81166	4803	6°18'	6°18'	HOLZ HÜGEL	FRST	NV9887	6428	49°32'	10°21'
HOLTUM /GEEST/	POPL	ND2071	3021	52°59'	9°18'	HOLZ I.D.WEID	FRST	UQ5632	6944	49°01'	13°02'
HOLTUMER HOF	EST	L84191	4606	51°21'	6°43'	HOLZ M.	MILL	M88011	5318	50°39'	8°43'
HOLTUMER M.	MILL	L84190	4606	51°20'	6°43'	HOLZ M.	MILL	MA8379	5618	50°22'	8°46'
HOLTUMER MOOR	AN	ND2073	2921	53°00'	9°18'	HOLZ SCHN.	ROAD	MA8731	6018	49°56'	8°49'
HOLTUMERWINKEL	MDW	ND1366	3021	52°57'	9°11'	HOLZ SCHN.	ROAD	M8832	6019	49°56'	8°50'
HOLTUMSHOF	FARM	LC0522	4303	51°37'	6°11'	HOLZ U.FABRIKENHAFEN	PORT	M8483	2818	53°06'	8°46'
HOLTUN	FARM	ME2433	2413	53°32'	7°51'	HOLZ VERLADE ST.HOCHPOCHTEN	RSTA	LA6066	5708	50°14'	7°02'
HOLTUP	FARM	MC2233	4213	51°44'	7°52'	HOLZ W.	MDW	MA7809	6218	49°44'	8°41'
HOLTWARDEN	ISL	ME5029	2415	53°30'	8°15'	HOLZ W.	MDW	M8407	6218	49°43'	8°47'
HOLTWEG	ROAD	NF0302	1820	54°10'	9°03'	HOLZ W.	MDW	M8606	6218	49°42'	8°49'
HOLTWICK	POPL	LC6962	4008	52°00'	7°05'	HÖLZ.KAP.	CHCH	NT9167	8427	47°33'	10°13'
HOLTWICK	POPL	LC7135	4208	51°45'	7°08'	HÖLZ-8	MT	MA0992	5512	50°28'	7°43'
HOLTWICK	POPL	LC7163	3908	52°00'	7°07'	HÖLZ-8	STRM	LV4092	6406	49°34'	6°47'
HOLTY BUCHE	MONU	NC4800	4524	51°27'	9°41'	HÖLZ-8	STRM	LV3991	6406	49°33'	6°46'
HOLTZ-B.	STRM	LA3111	6205	49°44'	6°39'	HÖLZ-8	HILL	NC1629	4221	51°43'	9°14'
HOLUNGSEE	AN	MA9090	5519	50°28'	8°52'	HÖLZ-8	HILL	OU0274	7536	48°29'	11°44'
HOLVEDE	POPL	NE4113	2623	53°22'	9°37'	HÖLZ-8	SLP	OU0074	7536	48°29'	11°43'
HÖLVERSCHEID	POPL	L87064	4808	51°07'	7°08'	HÖLZ-8	MT	NC4444	4123	51°51'	9°38'
HÖLWEIDE	POPL	L86348	5008	50°58'	7°03'	HÖLZ-8	MT	KA9538	6002	49°57'	6°08'
HÖLXEM	STRM	LA0510	6203	49°43'	6°17'	HÖLZ-8	MT	MA0522	6120	49°51'	9°04'
HÖLXEN	POPL	ND9963	3028	52°54'	10°28'	HÖLZ-8	STRM	LA9562	5711	50°12'	7°32'
HÖLXER HEIDE	FRST	ND9962	3028	52°54'	10°28'	HÖLZ-8	HILL	LA7372	5709	50°17'	7°13'
HÖLXER HEIDE	AN	PD0061	3128	52°53'	10°29'	HÖLZ-8	STRM	M89647	5019	50°58'	8°56'
HÖLXHAUSER B.	STRM	MD5761	3116	52°54'	8°22'	HÖLZ-8	STRM	OU9505	7247	48°47'	13°34'
HOLZ	POPL	L88550	5010	50°59'	7°22'	HÖLZ-8	DTCH	LA5350	5907	50°05'	6°56'
HOLZ	FARM	L88550	5010	50°59'	7°22'	HÖLZ-8	HILL	LA1254	5804	50°06'	6°22'
HOLZ	POPL	T08642	6938	49°06'	12°04'	HÖLZ-8	STRM	M80205	5411	50°35'	7°37'
HOLZ	FARM	TN8398	8138	47°48'	12°06'	HÖLZ-8	STRM	OU0677	7436	48°31'	11°47'
HOLZ	POPL	MU4033	7815	48°09'	8°11'	HÖLZ-8	FRST	NA7435	6026	49°58'	10°02'
HOLZ	POPL	L87172	4808	51°11'	7°09'	HÖLZ-8	STRM	LC6917	4408	51°35'	7°07'
HOLZ	POPL	L87555	4909	51°02'	7°13'	HÖLZ-8	STRM	MA7178	5617	50°21'	8°35'
HOLZ	POPL	LB2263	4904	51°05'	6°28'	HÖLZ-8	HILL	MA7178	5617	50°21'	8°35'
HOLZ	POPL	L86258	4908	51°03'	7°02'	HÖLZ-8	STRM	MA7376	5617	50°20'	8°37'
HOLZ	POPL	L86857	4908	51°03'	7°07'	HÖLZ-8	HILL	MD1526	3412	52°35'	7°45'
HOLZ	FARM	UN5073	8444	47°36'	13°00'	HÖLZ-8	HILL	MD1923	3412	52°33'	7°49'
HOLZ	AN	MU6434	7817	48°09'	8°31'	HÖLZ-8	HILL	NA7345	5926	50°03'	10°01'
HOLZ	FARM	QT1293	8237	47°45'	11°50'	HÖLZ-8	STRM	L89809	5311	50°37'	7°34'
HOLZ	FARM	TN8397	8238	47°47'	12°06'	HÖLZ-8	STRM	M80006	5311	50°36'	7°35'
HOLZ	FARM	T8943	7738	48°12'	12°10'	HÖLZ-8	HILL	P81139	6035	49°58'	11°32'
HOLZ	POPL	T88447	7738	48°14'	12°05'	HÖLZ-8	STRM	MC9942	4119	51°50'	8°59'
HOLZ	POPL	T8347	7738	48°14'	12°05'	HÖLZ-8	STRM	M89251	4919	51°01'	8°53'
HOLZ	FRST	NC0849	4120	51°53'	9°07'	HÖLZ-8	STRM	N85653	4924	51°01'	9°48'
HOLZ	FARM	MC4163	3914	52°01'	8°08'	HÖLZ-8	SLP	PC3178	3831	52°08'	10°55'
HOLZ	FARM	TP8545	7738	48°13'	12°06'	HÖLZ-8	STRM	LA9661	5811	50°11'	7°32'
HOLZ	FARM	L87145	5009	50°56'	7°10'	HÖLZ-8	HILL	ND0691	2820	53°10'	9°05'
HOLZ	BLDG	PT2073	8429	47°36'	10°36'	HÖLZ-8	HILL	ND6590	2825	53°09'	9°58'
HOLZ	FRST	NV5214	7124	48°53'	9°43'	HÖLZ-8	HILL	PE2754	2231	53°43'	10°56'
HOLZ	POPL	K89438	5102	50°51'	6°04'	HÖLZ-8	HILL	PA3218	6131	49°48'	10°50'
HOLZ	POPL	PT1579	8329	47°39'	10°32'	HÖLZ-8	MT	LV8568	6610	49°21'	7°25'
HOLZ	FARM	PT2073	8329	47°36'	10°36'	HÖLZ-8	STRM	M80401	5411	50°33'	7°39'
HOLZ	FARM	PT4484	8331	47°42'	10°55'	HÖLZ-8	STRM	MA0599	5411	50°32'	7°40'
HOLZ	POPL	PT9481	8335	47°39'	11°35'	HÖLZ-8	STRM	M80703	5412	50°34'	7°41'
HOLZ	POPL	MC6794	3717	52°18'	8°31'	HÖLZ-8	STRM	M81402	5412	50°34'	7°47'
HOLZ	BLDG	UQ4221	7043	48°55'	12°50'	HÖLZ-8	STRM	MA0698	5412	50°32'	7°40'
HOLZ	FARM	LC9135	4210	51°45'	7°25'	HÖLZ-8	STRM	NA5599	5424	50°32'	9°47'

NAME	DESIGN-NATION	GRID REF.	SHEET NO.	LAT.	LONG.	NAME	DESIGN-NATION	GRID REF.	SHEET NO.	LAT.	LONG.
HOLZ-B.	STRM	LA9253	6011	50°07'	7°29'	HOLZAPE	STRM	NC3017	4322	51°36'	9°26'
HOLZ-B.	HILL	MD4679	2915	53°03'	8°11'	HOLZAPE	STRM	NC3016	4422	51°36'	9°26'
HOLZ-B.	HILL	NC4957	4024	51°58'	9°43'	HOLZAPE	STRM	NC3315	4422	51°35'	9°29'
HOLZ-B.	HILL	LA5670	5707	50°16'	6°59'	HOLZAPE	STRM	NC3310	4422	51°32'	9°29'
HOLZ-B.	STRM	MA3590	5514	50°27'	8°05'	HOLZAPE	STRM	NC3508	4423	51°31'	9°30'
HOLZ-B.	STRM	NB2666	4822	51°09'	9°22'	HOLZAPFEL	FARM	UP4067	7543	48°26'	12°50'
HOLZ-B.	STRM	MC7265	3917	52°02'	8°35'	HOLZAPFEL	FARM	LC1911	4404	51°31'	6°23'
HOLZ-BCHL.	DTCH	TP7866	7538	48°24'	12°00'	HOLZAPFEL	FARM	TP8539	7838	48°10'	12°07'
HOLZ-GR.	STRM	PT5883	8332	47°41'	11°07'	HOLZAPFELBAUM	FRST	MV8378	6518	49°27'	8°46'
HOLZ-GR.	OTCH	PO7571	3035	52°58'	11°37'	HOLZAPFELBAUM	AN	NV2985	6422	49°31'	9°24'
HOLZ-GR.	VAL	NA6942	5925	50°02'	9°58'	HOLZAPFELBAUM	AN	MV8913	7119	48°52'	8°51'
HOLZ-GR.	DTCH	NB4554	4923	51°02'	9°38'	HOLZAPFELSDELLE	FRST	NV0288	6420	49°33'	9°02'
HOLZ-GR.	VAL	PA7029	6134	49°53'	11°22'	HOLZAPFELSHOF	POPL	NV9534	6927	49°03'	10°18'
HOLZ-GR.	DTCH	QA0237	6036	49°57'	11°49'	HOLZAPFELSPFAD	AN	MV9517	7019	48°54'	8°56'
HOLZ-GR.	DTCH	MV0388	6412	49°32'	7°40'	HOLZAPFELTAL	GRGE	PC0820	4329	51°37'	10°34'
HOLZ-GR.	VAL	UN3880	8343	47°39'	12°50'	HOLZAPFELERN	FARM	UQ4632	6943	49°01'	12°53'
HOLZ-H.	PORT	ME7232	2417	53°32'	8°35'	HOLZAPPEL	POPL	MA2178	5613	50°21'	7°53'
HOLZ-K.	MT	PT7274	8433	47°36'	11°17'	HOLZAPPELER HÜTTE	MILL	MA2177	5613	50°20'	7°53'
HOLZ-K.	HILL	MV0646	6812	49°10'	7°43'	HOLZARA	POPL	PJ1851	7629	48°18'	10°35'
HOLZ-M.	MILL	PD2625	3431	52°34'	10°52'	HOLZARBEIT	POPL	MU1805	8113	47°54'	7°54'
HOLZ-M.	MILL	UR1233	6040	49°55'	12°23'	HOLZAU	AN	MV9154	6719	49°14'	8°53'
HOLZ-M.	MILL	NA5015	6224	49°47'	9°41'	HOLZAU	FARM	UP4456	7643	48°20'	12°53'
HOLZ-M.	MILL	PA9925	6146	49°51'	11°04'	HOLZAU	MDW	TQ9574	6639	49°23'	12°10'
HOLZ-M.	MILL	UQ9202	7247	48°46'	13°32'	HOLZB.	STRM	M83303	5414	50°34'	8°03'
HOLZ-M.	MILL	UQ5752	6744	49°12'	13°02'	HOLZB.	STRM	M83000	5414	50°33'	8°01'
HOLZ-M.	MILL	TR9214	6238	49°44'	12°07'	HOLZB.	STRM	NU2631	7822	48°08'	9°21'
HOLZ-M.	MILL	UQ6618	7045	48°54'	14°10'	HOLZB.	STRM	MV6307	7117	48°49'	8°30'
HOLZ-M.	MILL	LA4853	5807	50°07'	6°52'	HOLZB.	STRM	NV1811	7121	48°51'	9°15'
HOLZ-M.	MILL	MV5052	6715	49°13'	8°19'	HOLZBACH	FRST	MU3245	7714	48°15'	8°05'
HOLZ-M.	MILL	UR1522	6140	49°49'	12°26'	HOLZBACH	MDW	NU5190	7324	48°40'	9°41'
HOLZ-M.	MILL	LV4682	6507	49°28'	6°52'	HOLZBACH	STRM	KA9739	6003	49°58'	6°10'
HOLZ-M.	POND	UR0133	6039	49°55'	12°14'	HOLZBACH	STRM	MU4070	7515	48°29'	8°11'
HOLZ-M.	POND	UQ2072	6641	49°22'	12°31'	HOLZBACH	STRM	NU2932	7822	48°08'	9°23'
HOLZ-M.	POND	PT7795	8234	47°47'	11°22'	HOLZBACH	DTCH	UP7895	7346	48°42'	13°20'
HOLZ-M.	MDW	UQ9810	7147	48°50'	13°37'	HOLZBACH	STRM	NU4208	8023	47°55'	9°34'
HOLZ-M.	MOW	VQ0107	7147	48°48'	13°39'	HOLZBACH	EST	M89547	5019	50°58'	8°56'
HOLZ-M.	FRST	LV8952	6710	49°13'	7°29'	HOLZBACH	STRM	NV3720	7023	48°56'	9°31'
HOLZ-M.	MDW	QV1395	6437	49°34'	11°57'	HOLZBACH	STRM	M87988	4618	51°21'	8°42'
HOLZ-M.	POND	PV3391	6431	49°33'	10°50'	HOLZBACH	STRM	MA1451	5812	50°06'	7°48'
HOLZ-M.	POND	PV3390	6431	49°33'	10°50'	HOLZBACH	STRM	PAQ531	6028	49°55'	10°28'
HOLZ-M.	LAKE	PA3204	6331	49°40'	10°50'	HOLZBACH	DTCH	PU7434	7834	48°08'	11°20'
HOLZ-M.	LAKE	PA3702	6331	49°39'	10°54'	HOLZBACH	FRST	UR0646	5939	50°02'	12°17'
HOLZ-M.	POND	PV3796	6331	49°36'	10°54'	HOLZBACH	DTCH	NT8296	8126	47°49'	10°06'
HOLZ-M.	MOW	NA8754	5827	50°08'	10°13'	HOLZBACH	STRM	KA9330	6102	49°53'	6°07'
HOLZ-M.	MOW	PV4485	6431	49°30'	10°59'	HOLZBACH	POPL	LA9434	6011	49°57'	7°31'
HOLZ-M.	MDW	NC4438	4223	51°47'	9°38'	HOLZBACH	STRM	MV6109	7116	48°50'	8°28'
HOLZ-M.	POPL	MU9910	8019	47°57'	8°59'	HOLZBACH	STRM	NV8891	6427	49°34'	10°13'
HOLZ-M.	POPL	NU0010	8020	47°57'	9°00'	HOLZBACH	STRM	NV8591	6427	49°34'	10°11'
HOLZ-M.	AN	NV6980	6525	49°28'	9°57'	HOLZBACH	FARM	UP7478	7445	48°32'	13°17'
HOLZ-M.	AN	NV4046	6823	49°10'	9°33'	HOLZBACH	FARM	UP7378	7445	48°32'	13°17'
HOLZ-M.	FRST	MT4692	8215	47°47'	8°17'	HOLZBACH	POPL	LA5920	6108	49°49'	7°02'
HOLZ-M.	AN	MT4786	8215	47°43'	8°17'	HOLZBACH	STRM	LA5919	6108	49°48'	7°02'
HOLZ-M.	FRST	MT1072	8312	47°36'	7°48'	HOLZBACH-SÄGMÜHLE	MILL	MV6307	7117	48°49'	8°30'
HOLZ-M.	AN	MU6804	8117	47°53'	8°34'	HOLZBACHER HÖFT	MT	LA5450	5907	50°05'	6°58'
HOLZ-M.	AN	NV1637	6921	49°05'	9°13'	HOLZBACHER WALD	FRST	LA9731	6011	49°55'	7°34'
HOLZ-M.	POPL	NF0464	1220	54°43'	9°04'	HOLZBALGE	POPL	ND1140	3221	52°43'	9°10'
HOLZ-M.	FRST	NV6510	7125	48°50'	9°53'	HOLZBAUER	FARM	UP4461	7643	48°23'	12°53'
HOLZ-M.	FRST	MT3371	8414	47°35'	8°07'	HOLZBAUER	FARM	MU4034	7815	48°09'	8°11'
HOLZ-M.	FRST	VP1099	7248	48°44'	13°47'	HOLZBAUER	FARM	TP9568	7539	48°26'	12°14'
HOLZ-M.	AN	NV9024	7027	48°58'	10°14'	HOLZBAUER	FARM	UP4750	7743	48°17'	12°56'
HOLZ-M.	AN	NV5218	7024	48°55'	9°43'	HOLZBAUER	FARM	UP4743	7743	48°13'	12°56'
HOLZ-M.	AN	NV2419	7022	48°55'	9°20'	HOLZBAUER	MILL	PT5994	8232	47°47'	11°07'
HOLZ-M.	AN	NU9581	7427	48°34'	10°17'	HOLZBAUER	POPL	NT4185	8223	47°43'	9°33'
HOLZ-M.	AN	NU7177	7425	48°32'	9°58'	HOLZBAUER	FARM	NU9816	8027	47°59'	10°19'
HOLZ-M.	AN	NU6676	7425	48°32'	9°53'	HOLZBAUER	FARM	NU9718	7927	48°00'	10°18'
HOLZ-M.	AN	NU7075	7425	48°31'	9°57'	HOLZBAUER	FARM	NT8096	8126	47°49'	10°04'
HOLZ-M.	AN	NU6774	7425	48°31'	9°55'	HOLZBAUER	FARM	PU0803	8126	47°52'	10°26'
HOLZ-M.	AN	NU7576	7426	48°32'	10°01'	HOLZBAUER RNHF.	FARM	MU4027	7915	48°06'	8°11'
HOLZ-M.	AN	MU7822	7918	48°03'	8°42'	HOLZBAUM	AN	MU6068	7516	48°28'	8°28'
HOLZ-M.	AN	NU1804	8121	47°53'	9°14'	HOLZBAUM	FARM	NE3388	1923	54°02'	9°30'
HOLZ-M.	AN	NV5056	6724	49°15'	9°41'	HOLZBCHL	DTCH	QV1808	7237	48°47'	11°58'
HOLZ-M.	AN	UR1523	6140	49°50'	12°26'	HOLZBERG	FRST	UQ4345	6843	49°08'	12°51'
HOLZ-M.	AN	TR9324	6138	49°50'	12°07'	HOLZBERG	FARM	MU2939	7714	48°12'	8°02'
HOLZ-M.	AN	NV5546	6824	49°10'	9°45'	HOLZBERG	POPL	UQ6003	7244	48°46'	13°06'
HOLZ-M.	MDW	NU2881	7422	48°35'	9°23'	HOLZBERG	FRST	MT3489	8214	47°45'	8°07'
HOLZ-M.	AN	NU2181	7421	48°35'	9°17'	HOLZBERG	FARM	MU3451	7614	48°18'	8°07'
HOLZ-M.	MDW	NU0172	7420	48°30'	9°01'	HOLZBERG	HILL	TP7867	7538	48°25'	12°00'
HOLZ-M.	AN	MT6483	8217	47°42'	8°31'	HOLZBERG	FARM	MU2414	8013	47°58'	7°59'
HOLZ-M.	AN	NV3867	6623	49°21'	9°31'	HOLZBERG	AN	NV0911	7120	48°51'	9°07'
HOLZ-M.	AN	NV4863	6624	49°19'	9°40'	HOLZBERG	HILL	TQ9068	6638	49°20'	12°07'
HOLZ-M.	FRST	UQ3175	6542	49°24'	12°40'	HOLZBERG	FRST	N83123	5222	50°45'	9°26'
HOLZ-M.	AN	MU0744	7712	48°14'	7°45'	HOLZBERG	HILL	PA1328	6129	49°54'	10°34'
HOLZ-M.	FARM	UP2246	7741	48°14'	12°36'	HOLZBERG	AN	N81720	5221	50°44'	9°14'
HOLZ-M.	SLP	PV9131	6935	49°00'	11°37'	HOLZBERG	MT	PV9842	6836	49°06'	11°43'

NAME	DESIGNATION	GRID REF.	SHEET NO.	LAT.	LONG.	NAME	DESIGNATION	GRID REF.	SHEET NO.	LAT.	LONG.
HOLZBERG	AN	NV3707	7123	48°49'	9°30'	HÖLZCHEN	HILL	LA4558	5807	50°09'	6°50'
HOLZBERG	AN	MU9195	7219	48°42'	8°53'	HÖLZCHEN	FRST	LA5555	5807	50°08'	6°58'
HOLZBERG	HILL	PA3746	5931	50°03'	10°55'	HÖLZCHENSBERG	FRST	LA4768	5707	50°15'	6°51'
HOLZBERG	HILL	PA3545	5931	50°02'	10°53'	HÖLZCHER	FARM	LC7981	3809	52°10'	7°14'
HOLZBERG	MT	PV9195	6435	49°35'	11°38'	HÖLZCHESKÖPFCHEN	HILL	LA5462	5807	50°11'	6°57'
HOLZBERG	AN	NV5983	6524	49°30'	9°49'	HÖLZOAMM	ROAD	ND0491	2820	53°10'	9°04'
HOLZBERG	MT	TQ9247	6838	49°08'	12°09'	HÖLZOAMM	ROAD	ND0390	2820	53°10'	9°02'
HOLZBERG	AN	NV5983	6424	49°30'	9°49'	HÖLZOELLEN	FRST	LA7904	6310	49°41'	7°19'
HOLZBERG	HILL	LA5573	5707	50°17'	6°58'	HÖLZOBL	FARM	QU1075	7537	48°30'	11°50'
HOLZBERG	FRST	TQ9077	6538	49°25'	12°06'	HÖLZDORF	POPL	NF5845	1425	54°33'	9°54'
HOLZBERG	FRST	NV7977	6526	49°26'	10°05'	HÖLZDORF	POPL	NF8739	2409	53°35'	7°17'
HOLZBERG	MT	PV7875	6534	49°24'	11°27'	HÜLZE	POPL	MO0838	3311	52°41'	7°38'
HOLZBERG	HILL	PV5493	7332	48°40'	11°05'	HÖLZEBENE	POPL	MU5450	7616	48°18'	8°23'
HOLZBERGHOF	BLDG	NA7188	5526	50°26'	10°00'	HÖLZECK	AN	MU4033	7815	48°09'	8°11'
HOLZBERGLESWEG	ROAD	NA5803	6324	49°41'	9°48'	HÖLZECK	AN	MU2509	8013	47°56'	8°00'
HOLZBERNDORF	POPL	PA1014	6229	49°46'	10°32'	HÖLZECK	RDGE	MV1966	6613	49°20'	7°53'
HOLZBEVEL	FRST	LA3850	5906	50°05'	6°44'	HÖLZECK	FRST	MU4756	7615	48°21'	8°17'
HOLZBG.	FARM	TP9706	8139	47°52'	12°17'	HÖLZECKE	FRST	NA2942	5922	50°02'	9°24'
HOLZBG.	HILL	OV0650	6836	49°10'	11°50'	HÖLZEGART	FRST	PA4333	6031	49°56'	10°59'
HOLZBICHL	FARM	TP8114	8038	47°56'	12°04'	HÖLZEGERT	AN	NT3396	8122	47°49'	9°26'
HOLZBINDER	FARM	UP1830	7841	48°06'	12°33'	HÖLZEL	POPL	MC6888	3717	52°14'	8°32'
HOLZBINDER	FARM	UP2568	7541	48°26'	12°38'	HÖLZEL	AN	MU3195	7214	48°42'	8°04'
HOLZBOEN	AN	NV7664	7526	48°25'	10°02'	HÖLZEL	FRST	QU07813	7146	48°51'	13°20'
HOLZBOEN	FRST	MT1499	8113	47°50'	7°51'	HÖLZEL-B.	FRST	NA4526	6123	49°53'	9°38'
HOLZBOEN	FRST	MA2255	5813	50°08'	7°55'	HÖLZELBERG	MT	TQ9150	6838	49°10'	12°08'
HOLZBOLZER KOPF	MT	MB3725	5214	50°46'	8°07'	HÖLZELE	FRST	NT0587	8220	47°44'	9°04'
HOLZBORN	SPRG	NB7180	4726	51°16'	10°01'	HÖLZELFINGEN	POPL	NV2063	7521	48°25'	9°16'
HOLZBORN	AN	MA3228	6014	49°54'	8°03'	HÖLZELWIESE	MDW	TQ9979	6539	49°26'	12°14'
HOLZBR.	WELL	NU1361	7521	48°24'	9°11'	HÖLZEM	POPL	LA4899	5407	50°31'	6°52'
HOLZBR.	SPRG	MV6207	7116	48°49'	8°29'	HÖLZEM	POPL	LB6609	5308	50°37'	7°07'
HOLZBR.	WELL	NV9428	7027	49°00'	10°17'	HÖLZEMER GRUND	VAL	NV0109	7120	48°50'	9°01'
HOLZBR.	WELL	NV8720	7027	48°56'	10°11'	HÖLZEMER M.	MILL	LA4999	5407	50°31'	6°52'
HOLZBR.	WELL	PV9484	6536	49°29'	11°41'	HÖLZEN	FARM	UP4756	7643	48°20'	12°56'
HOLZBRAKS BUSCH	FRST	MC0252	4011	51°55'	7°35'	HÖLZEN	FARM	UP5155	7643	48°20'	12°59'
HOLZBRAND	FARM	UP3553	7642	48°18'	12°46'	HÖLZEN	FARM	TP9681	7439	48°33'	12°14'
HOLZBREDE	POPL	MC8086	3718	52°13'	8°43'	HÖLZEN	FARM	UP5064	7543	48°25'	12°58'
HOLZBRÖICHSEIFEN	DTCH	LA1187	5504	50°24'	6°20'	HÖLZEN	FARM	UP4564	7543	48°25'	12°55'
HOLZBRONN	POPL	MU8190	7318	48°40'	8°44'	HÖLZEN	FARM	TP9506	8139	47°52'	12°16'
HOLZBRONN	POPL	NV5986	6424	49°31'	9°49'	HÖLZEN	FARM	TP8900	8139	47°49'	12°11'
HOLZBRONN HÖHE	HILL	NV5986	6424	49°31'	9°49'	HÖLZEN	FARM	UP0305	8140	47°52'	12°22'
HOLZBRÜCK	FRST	MU2105	8113	47°54'	7°56'	HÖLZEN	FARM	QU0171	7536	48°28'	11°43'
HOLZBRÜCK	FARM	UP3162	7642	48°23'	12°43'	HÖLZEN	FARM	UN3095	8242	47°47'	12°44'
HOLZBRÜCKER WEG	ST	MA9349	5919	50°06'	8°54'	HÖLZEN	FARM	UN0991	8240	47°45'	12°27'
HOLZBRÜHL	AN	MT3579	8314	47°40'	8°08'	HÖLZEN	POPL	PU3385	7330	48°36'	10°48'
HOLZBRUNN	FARM	UP2821	7942	48°01'	12°41'	HÖLZEN	POPL	TP8368	7538	48°26'	12°04'
HOLZBRUNN	SPRG	UQ1051	6840	49°11'	12°23'	HÖLZEN	FARM	TP8866	7538	48°25'	12°08'
HOLZBRUNNEN	AN	MV9639	6814	49°06'	8°57'	HÖLZEN	POPL	LC9700	4511	51°26'	7°31'
HOLZBRUNNEN	WELL	MV5410	7116	48°50'	8°22'	HÖLZEN	FARM	UP3124	7942	48°03'	12°44'
HOLZBRUNNEN	FRST	MU6942	7817	48°08'	8°35'	HÖLZEN	FARM	TP9644	7739	48°13'	12°15'
HOLZBRUNNEN	SPRG	MU3560	7614	48°23'	8°07'	HÖLZEN	POPL	UP2749	7742	48°16'	12°40'
HOLZBRUNNEN-B.	FRST	TQ8872	6638	49°22'	12°05'	HÖLZEN	FARM	UP1348	7740	48°15'	12°29'
HOLZBRUNNERWALD	FRST	MU5347	7716	48°16'	8°22'	HÖLZEN	FARM	UP4545	7743	48°14'	12°55'
HOLZBRUNNENGRABEN	STRM	PV1080	6529	49°28'	10°31'	HÖLZEN	FARM	UP2358	7641	48°21'	12°37'
HOLZBUCH-GR.	VAL	NA5719	6124	49°49'	9°47'	HÖLZEN	FARM	UP0759	7640	48°21'	12°23'
HOLZBUCKEL	RUIN	NV4417	7023	48°54'	9°36'	HÖLZEN	FARM	TP9930	7939	48°05'	12°18'
HOLZBÜHEL	HILL	TP7619	8038	47°59'	12°00'	HÖLZEN	FARM	TP9729	7939	48°05'	12°16'
HOLZBÜHEL	FRST	MU2633	7814	48°09'	8°01'	HÖLZEN	FARM	TP9863	7639	48°23'	12°16'
HOLZBÜHEL	FARM	MU4367	7515	48°27'	8°14'	HÖLZEN	FARM	UP0062	7639	48°23'	12°18'
HOLZBÜHEL	FRST	MU4267	7515	48°27'	8°13'	HÖLZEN	POPL	MC1301	4512	51°27'	7°45'
HOLZBÜHEL	AN	NU0728	7820	48°06'	9°05'	HÖLZEN	POPL	MB2497	4513	51°25'	7°55'
HOLZBÜHEL	HILL	UQ0573	6639	49°23'	12°19'	HÖLZEN	FARM	UP2023	7941	48°02'	12°35'
HOLZBÜHEL	AN	MA6624	6117	49°52'	8°32'	HÖLZEN	FARM	QU0579	7436	48°32'	11°47'
HOLZBÜHEL	FRST	NT2697	8122	47°50'	9°21'	HÖLZEN	FARM	TP8320	8038	48°00'	12°05'
HOLZBÜHEL	HILL	PV9295	6436	49°35'	11°40'	HÖLZEN	POPL	TP7718	8038	47°59'	12°01'
HOLZBÜHEL	HILL	UQ1585	6540	49°29'	12°27'	HÖLZEN	POPL	PU8315	8034	47°58'	11°27'
HOLZBUNGE	POPL	NF4526	1624	54°23'	9°41'	HÖLZEN	POPL	NC4554	4024	51°56'	9°39'
HOLZBURG	POPL	NB1830	5121	50°49'	9°16'	HÖLZEN	POPL	NC4554	4023	51°56'	9°39'
HOLZBURG	POPL	PU5452	7632	48°18'	11°05'	HÖLZEN	FARM	TP9838	7839	48°10'	12°17'
HOLZBURG	HILL	MB8683	4618	51°18'	8°48'	HÖLZEN	FARM	UP1318	8041	47°59'	12°29'
HOLZBÜRGEL	MT	NB2676	4722	51°14'	9°22'	HÖLZEN	FARM	UP1939	7841	48°11'	12°34'
HOLZBURGER K.	HILL	PU5553	7632	48°19'	11°05'	HÖLZEN	FARM	UP1331	7840	48°06'	12°29'
HOLZBURGER WEG	ROAD	PU5454	7632	48°19'	11°05'	HÖLZEN	FARM	UP3136	7842	48°09'	12°44'
HOLZBUSCH	FRST	NA6634	6025	49°57'	9°55'	HÖLZEN	FARM	UP1477	7440	48°31'	12°29'
HOLZBUSCH	FRST	QA0624	6137	49°50'	11°52'	HÖLZEN	FARM	UP0465	7540	48°24'	12°21'
HOLZBUSCHBACH	STRM	KA9344	5902	50°01'	6°07'	HÖLZEN	FARM	UP3675	7442	48°30'	12°47'
HOLZBÜTTGEN	POPL	LB3376	4705	51°13'	6°37'	HÖLZEN	POPL	NE0500	2729	53°15'	9°04'
HOLZBÜTTGERHAUS	FARM	LB3277	4705	51°13'	6°35'	HÖLZEN	FARM	UN4981	8343	47°40'	12°59'
HÖLZCHEN	FRST	NB5109	5324	50°38'	9°43'	HÖLZEN	FARM	UN5074	8344	47°36'	13°00'
HÖLZCHEN	POPL	LA0751	5903	50°05'	6°18'	HÖLZEN-B.	MT	LV4886	6407	49°30'	6°54'
HÖLZCHEN	FRST	NB0004	5420	50°35'	9°00'	HÖLZEN-B.	STRM	LA3849	5906	50°04'	6°44'
HÖLZCHEN	FRST	LV8144	6810	49°08'	7°22'	HÖLZEN-B.	STRM	MB8265	4818	51°08'	8°44'
HÖLZCHEN	FARM	LB8786	4610	51°19'	7°23'	HÖLZEN-B.	HILL	LB4895	4606	51°23'	6°49'
HÖLZCHEN	MT	MB5321	5216	50°44'	8°20'	HÖLZENBERG	AN	NV2911	7122	49°24'	9°24'
HÖLZCHEN	FRST	LA4661	5807	50°11'	6°50'	HÖLZENBERG	AN	NV6666	6625	49°21'	9°55'

NAME	DESIGNATION	GRID REF.	SHEET NO.	LAT.	LONG.	NAME	DESIGNATION	GRID REF.	SHEET NO.	LAT.	LONG.
HOLZENER B.	DTCH	UN3094	8242	47°47'	12°44'	HOLZFELD	AN	NV8073	6526	49°24'	10°06'
HOLZENESCHEN	FRST	PC1831	4230	51°43'	10°43'	HOLZFELD	AN	NV8509	7127	48°50'	10°10'
HÖLZENHAUSEN	POPL	M82305	5413	50°35'	7°55'	HOLZFELD	AN	UP9499	7247	48°44'	13°34'
HÖLZENHELD	FRST	LA4981	5607	50°22'	6°53'	HOLZFELD	POPL	MA0357	5811	50°09'	7°38'
HÖLZENHILGEN	FARM	UP1031	7840	48°06'	12°27'	HOLZFELD	POPL	UP3938	7843	48°10'	12°50'
HÖLZENKAMP	AN	PC0090	3728	52°15'	10°28'	HOLZFELD	AN	NV4946	6824	49°10'	9°40'
HÖLZENT	AN	MT8197	8118	47°50'	8°45'	HOLZFELD	AN	NV5492	6424	49°35'	9°45'
HÖLZER	FRST	MU7907	8018	47°55'	8°43'	HOLZFELDER FURST	FRST	UP3840	7843	48°12'	12°49'
HÖLZER	AN	MU2131	7813	48°08'	7°56'	HOLZFELDER FURST	FRST	UP3740	7842	48°11'	12°49'
HÖLZER	FARM	QT1594	8237	47°46'	11°52'	HOLZFIEGE	FLD	ND0521	3420	52°32'	9°04'
HÖLZER	FRST	MU6681	7417	48°35'	8°32'	HOLZFILUR	AN	LA5764	5708	50°13'	7°00'
HÖLZER	FRST	MU8071	7518	48°29'	8°44'	HOLZFILUR	AN	NV4499	6323	49°38'	9°37'
HÖLZER ALPE	BLDG	QT0189	8236	47°43'	11°41'	HOLZFREYUNG	POPL	UP9793	7347	48°41'	13°36'
HÖLZER KPF	MT	L88550	5010	50°59'	7°22'	HOLZFURT	MOW	NU6547	7725	48°16'	9°53'
HÖLZER KREUZ	SHR	MT1791	8213	47°46'	7°53'	HOLZGADEN	FARM	UP0634	7840	48°08'	12°23'
HÖLZER SCHLEIE	VAL	NC5565	3924	52°02'	9°48'	HOLZGARTEN	FARM	PUB047	7734	48°15'	11°26'
HÖLZER-B.	STRM	TO9898	6339	49°36'	12°12'	HOLZGASSE	ROAD	MT7177	8317	47°39'	8°37'
HÖLZER-B.	HILL	N88882	4727	51°17'	10°16'	HOLZGASSE	ROAD	MU1858	7613	48°22'	7°53'
HÖLZER-B.	STRM	L87045	5008	50°56'	7°09'	HOLZGASSE	FARM	UP0846	7740	48°14'	12°25'
HÖLZER-B.	MT	LA0849	5903	50°04'	6°19'	HOLZGASSE	ROAD	MV7631	6918	49°02'	8°40'
HÖLZER-B.	HILL	PT6898	8133	47°49'	11°14'	HOLZGATERN	FARM	VP0692	7348/49	48°40'	13°43'
HÖLZER-B.	STRM	N83504	5423	50°35'	9°24'	HOLZGEHÄU	FRST	LV6563	6608	49°18'	7°08'
HÖLZER-B.	STRM	LA5145	5907	50°02'	6°55'	HOLZGEHRN	AN	NV5819	7024	48°55'	9°47'
HÖLZER-B.	RÖDGE	NC6063	3925	52°01'	9°52'	HOLZGEMARK	FRST	MA2106	6213	49°42'	7°54'
HÖLZER-B.	DTCH	QU1402	8137	47°50'	11°52'	HOLZGEMARK	FRST	MA2105	6313	49°41'	7°55'
HÖLZER-B.	DTCH	TP9838	7839	48°10'	12°17'	HOLZGEMARK	FRST	MA2002	6313	49°40'	7°53'
HÖLZER-MTT.	BLDG	TN9088	8239	47°43'	12°12'	HOLZGERLINGEN	POPL	NU0087	7320	48°38'	9°00'
HÖLZER-MTTN.	BLDG	PT9477	8335	47°37'	11°35'	HOLZGERLINGER WEG	AN	NU0086	7320	48°38'	9°00'
HÖLZER-KPF	MT	MA0131	6011	49°55'	7°37'	HOLZGERLINGER WEG	ROAD	NU0385	7320	48°37'	9°02'
HÖLZERATH	POPL	L43805	6306	49°40'	6°45'	HOLZGEWANN	AN	MA5836	6016	49°58'	8°25'
HÖLZERBACH	STRM	LV5664	6608	49°19'	7°01'	HOLZGLAS	FARM	QU1613	8037	47°56'	11°53'
HÖLZERBERG	HILL	MA1714	6213	49°46'	7°51'	HOLZGR.	DTCH	PA2742	5930	50°01'	10°46'
HÖLZERBRUCH	FRST	ME9923	2519	53°27'	8°59'	HOLZGR.	STRM	UV4216	7143	53°22'	12°37'
HÖLZERBRÜCK-SCHNEUSE	ROAD	LA4203	6306	49°39'	6°49'	HOLZGRABEN	SLP	QV0839	6937	49°04'	11°51'
HÖLZERECK	FRST	MU4043	7715	48°14'	8°11'	HOLZGRABEN	STRM	PT5782	8332	47°40'	11°05'
HÖLZERFELD-A.	PAST	PT9891	8235	47°44'	11°38'	HOLZGRABEN	STRM	PUL682	7429	48°35'	10°34'
HÖLZERHÄUSLE	FARM	MU3731	7814	48°08'	8°09'	HOLZGRABEN	STRM	MU0613	8012	47°58'	7°44'
HÖLZERHOF	FARM	QU1777	7437	48°30'	11°56'	HOLZGRABEN	DTCH	NA8039	5926	50°00'	10°07'
HÖLZERHOF	POPL	L86664	4808	51°07'	7°05'	HOLZGRABEN	DTCH	NA7801	6326	49°39'	10°05'
HÖLZERHOF	FARM	L87444	5009	50°56'	7°13'	HOLZGRABEN	DTCH	NV9686	6427	49°31'	10°20'
HÖLZERHOOK	POPL	LC7755	4009	51°56'	7°13'	HOLZGRABEN	DTCH	NV9785	6428	49°31'	10°20'
HÖLZERHTT.	BLDG	UN3173	8442	47°35'	12°45'	HOLZGRABEN	DTCH	NV3384	6422	49°30'	9°28'
HÖLZERHTT.	BLDG	QT1182	8336	47°39'	11°49'	HOLZGRABEN	VAL	PV4471	6631	49°22'	10°59'
HÖLZERHÜTTE	BLDG	PT0859	8528	47°28'	10°26'	HOLZGRABEN-B.	SLP	QA0337	6036	49°57'	11°50'
HÖLZERKOPF	AN	MU3440	7714	48°13'	8°07'	HOLZGRANDL	FARM	UP2255	7641	48°19'	12°36'
HÖLZERMARK	FRST	NA4811	6224	49°45'	9°40'	HOLZGRUB	FARM	PV6159	7633	48°22'	11°10'
HÖLZERN	POPL	NV2547	6822	49°10'	9°20'	HOLZGRUB	VAL	QV0380	6536	49°26'	11°48'
HÖLZERN WAMMS	BLDG	ME2637	2413	53°35'	7°53'	HOLZGRUBE	FRST	NA4661	5723	50°12'	9°38'
HÖLZERNE BR.	BRDGE	MC9711	4419	51°33'	8°58'	HOLZGRUBE	VAL	PA7602	6334	49°39'	11°26'
HÖLZERNE BRÜCKE	FRST	PA0562	5728	50°12'	10°28'	HOLZGRUND	GRGE	NC2441	4122	51°49'	9°21'
HÖLZERNE HAND	FRST	MV7897	6318	49°37'	8°42'	HOLZGRUND	AN	MU3637	7814	48°11'	8°08'
HÖLZERNE HAND	FRST	NA0402	6320	49°40'	9°04'	HOLZGRUND	AN	NV1212	7121	48°52'	9°10'
HÖLZERNE HAND	BLDG	UD5617	7144	48°53'	13°02'	HOLZGRUND	VAL	MA9022	6119	49°51'	8°52'
HÖLZERNE KLINKE	FARM	L87973	4809	51°12'	7°16'	HOLZGRUND	VAL	NV0745	6820	49°09'	9°06'
HÖLZERNE KLINKE	FARM	L88279	4709	51°15'	7°19'	HOLZGRUND	VAL	N89107	5327	50°36'	10°17'
HÖLZERNE KLINKE	FARM	NE9709	2628	53°19'	10°28'	HOLZGRUND	VAL	N85305	5424	50°36'	9°45'
HÖLZERNEKLINKE	FARM	L87785	4609	51°18'	7°14'	HOLZH.NEUBAUER	FARM	MD7558	3117	52°52'	8°38'
HÖLZERNE EBENE	FRST	NV2548	6822	49°11'	9°20'	HOLZHACKERHÄUSCHEN	BLDG	MA4250	5815	50°06'	8°11'
HÖLZERNE PETER	HILL	MB6392	4616	51°23'	8°28'	HOLZHACKERHWS.	BLDG	PUB224	7934	48°03'	11°26'
HÖLZERNE RAIN	AN	NU3996	7223	48°43'	9°32'	HOLZHACKERWALD	FRST	MU5005	8115	47°54'	8°16'
HÖLZERNE BRÜCKLE	AN	MV7032	6917	49°02'	8°35'	HOLZHACKERWALD	FRST	MU4505	8015	47°54'	8°16'
HÖLZERNE KREUZ	SHR	MA7344	5917	50°03'	8°37'	HOLZHAFEN	PORT	LC4401	4506	51°26'	6°46'
HÖLZERNHAMMER	FARM	L87888	4609	51°20'	7°15'	HOLZHAFEN	PORT	MA0080	5611	50°22'	7°35'
HÖLZERKLINKLE	FARM	M80977	4712	51°14'	7°42'	HOLZHAFEN	PORT	NE7031	2426	53°31'	10°04'
HÖLZERKREUZ SCHN.	ROAD	MA7344	5917	50°03'	8°37'	HOLZHAFEN	PORT	L84276	4706	51°13'	6°44'
HÖLZERODE	POPL	NC7316	4426	51°35'	10°03'	HOLZHAFEN	PORT	L84276	4706	51°13'	6°44'
HÖLZERREICHT	MT	QV0162	6736	49°17'	11°46'	HOLZHAFEN	PORT	L84076	4706	51°13'	6°43'
HÖLZERS	POPL	NT6272	8324	47°36'	9°49'	HOLZHAINZL	FARM	UN3994	8243	47°47'	12°51'
HÖLZERS BUCHE	MONU	MV7797	6318	49°37'	8°41'	HOLZHALDE	SLP	MU7433	7817	48°09'	8°39'
HÖLZERSBÜHL	FRST	MU2648	7714	48°17'	8°00'	HOLZHALDE	SLP	NU0039	7720	48°12'	9°00'
HÖLZERSHF.	FARM	MU2748	7714	48°17'	8°01'	HOLZHALDE	FRST	NU5797	7224	48°43'	9°46'
HÖLZERSIEFEN	STRM	L88450	5010	50°59'	7°21'	HOLZHALDE	FRST	MT6684	8217	47°42'	8°33'
HÖLZERSTEIG	ROAD	PV4794	6432	49°35'	11°02'	HOLZHALDE	MOW	NT4478	8323	47°39'	9°35'
HÖLZERSTEIN	HILL	M82813	5313	50°40'	7°59'	HOLZHAM	POPL	TN8695	8238	47°46'	12°08'
HÖLZERT	AN	NV0040	6820	49°07'	9°00'	HOLZHAM	FARM	TP8933	7839	48°07'	12°10'
HÖLZERT	AN	MV9940	6819	49°07'	8°59'	HOLZHAM	POPL	UP6595	7345	48°42'	13°10'
HÖLZERWALD	FRST	PU0608	8028	47°55'	10°25'	HOLZHAM	FARM	UP8169	7546	48°28'	13°23'
HÖLZERWEG	ROAD	N82774	4722	51°13'	9°23'	HOLZHAM	POPL	QU0009	8036	47°54'	11°41'
HÖLZERWEG	ROAD	PV5093	6432	49°34'	11°05'	HOLZHAM	POPL	TP9514	8039	47°57'	12°15'
HÖLZERWIESE	FARM	PT4751	8531	47°24'	10°57'	HOLZHAM	FARM	UP1741	7841	48°12'	12°32'
HÖLZERWIESE	MOW	UD5738	6944	49°05'	13°02'	HOLZHAM	FARM	UP3433	7842	48°08'	12°46'
HÖLZFELD	AN	ND6554	3125	52°50'	9°58'	HOLZHAM	FARM	UP5251	7744	48°18'	13°00'
HÖLZFELD	FRST	NV7783	6526	49°30'	10°04'	HOLZHAM	POPL	UP3056	7642	48°20'	12°43'
HÖLZFELD	FARM	TP8148	7738	48°15'	12°03'	HOLZHAM	POPL	UP6365	7544	48°25'	13°09'

NAME	DESIG-NATION	GRID REF.	SHEET NO.	LAT.	LONG.	NAME	DESIG-NATION	GRID REF.	SHEET NO.	LAT.	LONG.
HOLZHAM	POPL	UP3776	7442	48°31'	12°47'	HOLZHAUSEN	POPL	TP7609	8038	47°54'	12°00'
HOLZHAMER	FARM	UP6770	7545	48°28'	13°12'	HOLZHAUSEN	POPL	TP8916	8039	47°58'	12°10'
HOLZHAMER	FARM	UPS962	7544	48°24'	13°06'	HOLZHAUSEN	FARM	UP1740	7841	48°11'	12°32'
HOLZHAMER	FARM	UP7478	7445	48°32'	13°17'	HOLZHAUSEN	POPL	MU1025	7912	48°04'	7°47'
HOLZHAMMER	POPL	TQ8792	6438	49°33'	12°03'	HOLZHAUSEN	FARM	UP0636	7840	48°09'	12°23'
HOLZHAMMER	MILL	T08792	6438	49°33'	12°03'	HOLZHAUSEN	FRST	NP5754	6724	49°14'	9°47'
HOLZHAMMER	POPL	UQ7717	7046	48°54'	13°19'	HOLZHAUSEN	FARM	UP4961	7643	48°23'	12°58'
HOLZHÄNDLER SHSLE	FARM	MU3209	8014	47°56'	8°05'	HOLZHAUSEN	POPL	MU7457	7617	48°22'	8°39'
HOLZHANGE	SLP	PV8886	6535	49°30'	11°36'	HOLZHAUSEN	POPL	PV1186	6429	49°31'	10°32'
HOLZHARLANDEN	POPL	QV0816	7137	48°52'	11°50'	HOLZHAUSEN	POPL	NC1659	4021	51°59'	9°14'
HOLZHAU	FRST	MU3771	7514	48°29'	8°09'	HOLZHAUSEN	FARM	UP3281	7442	48°34'	12°43'
HOLZHAU	FARM	MU4267	7515	48°27'	8°13'	HOLZHAUSEN	POPL	MC8263	3918	52°01'	8°44'
HOLZHAU	FRST	MU2306	8013	47°54'	7°58'	HOLZHAUSEN	POPL	MA2263	5713	50°13'	7°55'
HOLZHAU	AN	PU3221	7930	48°02'	10°46'	HOLZHAUSEN	POPL	MC9386	3719	52°13'	8°54'
HOLZHAUERHS	FARM	LV5055	6707	49°14'	6°56'	HOLZHAUSEN	POPL	M87248	5017	50°59'	8°36'
HOLZHAUFEN	AN	NA4601	6323	49°40'	9°38'	HOLZHAUSEN	POPL	M86629	5117	50°49'	8°31'
HOLZHAUS	BLOG	QU1083	7437	48°34'	11°51'	HOLZHAUSEN	POPL	MC8898	3619	52°20'	8°49'
HOLZHAUS	POPL	T09571	6639	49°21'	12°11'	HOLZHAUSEN	POPL	MC8898	3618	52°20'	8°49'
HOLZHAUS	FARM	UQ1274	6640	49°23'	12°25'	HOLZHAUSEN	POPL	MA3562	5714	50°12'	8°05'
HOLZHAUS	FARM	PA6862	5834	50°11'	11°21'	HOLZHAUSENER B.	HILL	MC9447	4119	51°52'	8°55'
HOLZHAUS	POPL	U05134	6943	49°02'	12°58'	HOLZHAUSENER WALD	FRST	MA3261	5714	50°12'	8°03'
HOLZHAUS	POPL	U03338	6942	49°04'	12°43'	HOLZHAUSENER WALD	FRST	MA3262	5714	50°12'	8°03'
HOLZHAUSEL	FARM	UP5460	7644	48°23'	13°02'	HOLZHAUSENER WEG	ROAD	M08503	3618	52°23'	8°47'
HOLZHAUSEL	FARM	VP0480	7448	48°34'	13°42'	HOLZHAUSENFELD	AN	PC2579	3831	52°09'	10°50'
HOLZHAUSELN	POPL	PU9476	7435	48°30'	11°38'	HOLZHAUSER	POPL	UP5861	7644	48°23'	13°05'
HOLZHAUSELN	FARM	UP0380	7440	48°32'	12°20'	HOLZHAUSER	POPL	UP6661	7645	48°23'	13°11'
HOLZHAUSELN	FARM	UP0877	7440	48°31'	12°24'	HOLZHAUSER	POPL	UP6561	7645	48°23'	13°11'
HOLZHAUSELN	FARM	UP3763	7542	48°24'	12°48'	HOLZHAUSER	POPL	UP7254	7645	48°20'	13°16'
HOLZHAUSELN	POPL	UP1869	7541	48°27'	12°32'	HOLZHAUSER	FARM	UP7758	7646	48°22'	13°20'
HOLZHAUSELN	POPL	UP3676	7442	48°31'	12°47'	HOLZHAUSER	FARM	UP6072	7544	48°29'	13°07'
HOLZHAUSELN	POPL	QU1180	7437	48°32'	11°52'	HOLZHAUSER	FARM	UP5771	7544	48°28'	13°04'
HOLZHAUSELN	FARM	TP9071	7539	48°27'	12°10'	HOLZHAUSER	FARM	TP7743	7738	48°12'	12°00'
HOLZHAUSELN	FARM	TP9964	7539	48°24'	12°17'	HOLZHAUSER	POPL	UP6570	7545	48°28'	13°10'
HOLZHAUSELN	POPL	TP8169	7538	48°26'	12°02'	HOLZHAUSER	FARM	UP2657	7641	48°20'	12°39'
HOLZHAUSELN	FARM	UP0655	7640	48°19'	12°23'	HOLZHAUSER	FARM	UP7466	7545	48°26'	13°18'
HOLZHAUSEN	FARM	L84043	5006	50°55'	6°43'	HOLZHAUSER	POPL	UP7166	7545	48°26'	13°16'
HOLZHAUSEN	POPL	MBS446	5016	50°58'	8°21'	HOLZHAUSER	POPL	MC6794	3717	52°18'	8°31'
HOLZHAUSEN	POPL	QU1246	7737	48°14'	11°52'	HOLZHAUSER	POPL	NE6719	2526	53°25'	10°01'
HOLZHAUSEN	POPL	P02254	3130	52°49'	10°49'	HOLZHAUSER	POPL	TR9666	5738	50°13'	12°08'
HOLZHAUSEN	POPL	N83796	4523	51°25'	9°32'	HOLZHAUSER	POPL	UP5862	7544	48°24'	13°05'
HOLZHAUSEN	POPL	UP4305	8143	47°53'	12°54'	HOLZHAUSER	FARM	UP4484	7443	48°35'	12°53'
HOLZHAUSEN	POPL	UP1800	8141	47°50'	12°34'	HOLZHAUSER	POPL	UP5882	7444	48°34'	13°04'
HOLZHAUSEN	POPL	UP3504	8142	47°52'	12°47'	HOLZHAUSER	FARM	UP5976	7444	48°31'	13°05'
HOLZHAUSEN	POPL	TP7609	8138	47°54'	12°00'	HOLZHAUSER	POPL	UP6983	7445	48°35'	13°13'
HOLZHAUSEN	AN	NU4866	7523	48°27'	9°39'	HOLZHAUSER	MT	MC3284	3714	52°12'	8°01'
HOLZHAUSEN	POPL	L86358	4908	51°03'	7°03'	HOLZHAUSER BRUCH	SCRB	M08421	3418	52°32'	8°46'
HOLZHAUSEN	POPL	PU3367	7530	48°26'	10°48'	HOLZHAUSER FLUR	AN	LA5666	5707	50°14'	6°59'
HOLZHAUSEN	FARM	PU6567	7533	48°26'	11°14'	HOLZHAUSER HEIÖE	AN	M05660	3116	52°53'	8°21'
HOLZHAUSEN	FARM	UP0641	7840	48°12'	12°23'	HOLZHAUSER HOLZ	POPL	MC6794	3617	52°18'	8°31'
HOLZHAUSEN	POPL	MC5688	3716	52°14'	8°22'	HOLZHAUSER MARK	FRST	MC9585	3719	52°13'	8°56'
HOLZHAUSEN	POPL	N82973	4722	51°12'	9°25'	HOLZHAUSER MASCH	POPL	MC6894	3617	52°18'	8°32'
HOLZHAUSEN	AN	N80475	4720	51°14'	9°04'	HOLZHAUSER WALD	FRST	M84905	5315	50°36'	8°17'
HOLZHAUSEN	POPL	MC2575	3813	52°07'	7°54'	HOLZHAUSER WALD	FRST	MA7468	5717	50°16'	8°38'
HOLZHAUSEN	POPL	TP9968	7539	48°26'	12°17'	HOLZHAUSER WAND	SLP	PA2372	5730	50°17'	10°44'
HOLZHAUSEN	POPL	UP4145	7743	48°14'	12°52'	HOLZHAUSER-B.	MT	MC5589	3716	52°15'	8°20'
HOLZHAUSEN	POPL	M87818	5218	50°43'	8°41'	HOLZHAUSER-B.	MT	M89885	4619	51°19'	8°58'
HOLZHAUSEN	POPL	NV6415	7125	48°53'	9°52'	HOLZHAUSERBRUCH	FARM	MC8164	3918	52°02'	8°43'
HOLZHAUSEN	POPL	M05344	3215	52°45'	8°18'	HOLZHAUSERGRUND	VAL	M89997	4519	51°25'	8°59'
HOLZHAUSEN	POPL	M07459	3117	52°53'	8°37'	HOLZHAUSERGRUND	GRGE	N80097	4520	51°25'	9°00'
HOLZHAUSEN	POPL	N00319	3420	52°31'	9°02'	HOLZHAUSERHOF	POPL	NU5498	7224	48°44'	9°44'
HOLZHAUSEN	POPL	MC3285	3714	52°13'	8°01'	HOLZHAUSERHN	POPL	UP4779	8323	47°40'	9°38'
HOLZHAUSEN	POPL	MC6893	3717	52°17'	8°32'	HOLZHAUSERN	FARM	NT0475	8320	47°38'	9°03'
HOLZHAUSEN	POPL	UP3320	7942	48°01'	12°46'	HOLZHAUSERWALD	FRST	LV6294	6408	49°35'	7°05'
HOLZHAUSEN	FARM	UP1025	7940	48°03'	12°27'	HOLZHAUSERWEGACKER	AN	PU3226	7930	48°04'	10°46'
HOLZHAUSEN	POPL	M84905	5415	50°36'	8°17'	HOLZHAUSL	FARM	U00773	7536	48°29'	11°48'
HOLZHAUSEN	POPL	PA2473	5630	50°18'	10°44'	HOLZHAUSL	BLDG	UP0450	7740	48°16'	12°22'
HOLZHAUSEN	POPL	PU6634	7833	48°08'	11°14'	HOLZHAUSL	BLDG	TP9160	7639	48°21'	12°11'
HOLZHAUSEN	POPL	M05759	3116	52°53'	8°22'	HOLZHAUSL	FARM	UP1027	7940	48°04'	12°27'
HOLZHAUSEN	POPL	PU9576	7435	48°30'	11°38'	HOLZHAUSL	FARM	TP8941	7838	48°11'	12°10'
HOLZHAUSEN	POPL	N84452	5827	50°07'	10°10'	HOLZHAUSL	BLDG	UP2132	7841	48°07'	12°35'
HOLZHAUSEN	POPL	N87655	4926	51°02'	10°05'	HOLZHAUSL	FARM	UP3638	7842	48°10'	12°47'
HOLZHAUSEN	POPL	PU8915	8035	47°58'	11°32'	HOLZHAUSL	FARM	UP3480	7442	48°33'	12°45'
HOLZHAUSEN	POPL	NU4396	7223	48°43'	9°35'	HOLZHAUSL	FARM	UP2284	7441	48°35'	12°35'
HOLZHAUSEN	POPL	PU7505	8134	47°52'	11°20'	HOLZHAUSLE	FARM	NU3608	8014	47°55'	8°08'
HOLZHAUSEN	POPL	M83921	5214	50°44'	8°08'	HOLZHAUSLE	FARM	NT6284	8224	47°42'	9°50'
HOLZHAUSEN	POPL	M08623	3418	52°33'	8°47'	HOLZHAUSLN	FARM	TP8131	7838	48°06'	12°04'
HOLZHAUSEN	POPL	NC0937	4220	51°47'	9°08'	HOLZHAUSLN	FARM	UP2983	7442	48°35'	12°41'
HOLZHAUSEN	POPL	PA0648	5928	50°04'	10°29'	HOLZHAUSNER HÖHE	HILL	NA8554	5827	50°08'	10°11'
HOLZHAUSEN	POPL	MC9347	4119	51°52'	8°54'	HOLZHECK	AN	M84410	5315	50°38'	8°13'
HOLZHAUSEN	POPL	N82953	4922	51°02'	9°25'	HOLZHEIÖE	AN	LC5334	4207	51°44'	6°52'
HOLZHAUSEN	POPL	PU5519	7932	48°00'	11°05'	HOLZHEIÖE	FRST	MC2989	3713	52°15'	7°58'
HOLZHAUSEN	POPL	PU3223	7930	48°03'	10°46'	HOLZHEIM	POPL	PV7863	6734	49°18'	11°27'
HOLZHAUSEN	POPL	UN3997	8143	47°48'	12°51'	HOLZHEIM	POPL	NU5093	7324	48°41'	9°41'
HOLZHAUSEN	POPL	UP2613	8042	47°57'	12°40'	HOLZHEIM	AN	N81862	4821	51°06'	9°16'

NAME	DESIGNATION	GRID REF.	SHEET NO.	LAT.	LONG.	NAME	DESIGNATION	GRID REF.	SHEET NO.	LAT.	LONG.
HOLZHEIM	POPL	PU4306	7331	48°37'	10°56'	HOLZKAPE	STRM	N83499	4522	51°26'	9°29'
HOLZHEIM	AN	NV0008	7120	48°49'	9°00'	HOLZKAPE	STRM	N83098	4522	51°26'	9°26'
HOLZHEIM	FARM	UP0746	7740	48°14'	12°24'	HOLZKAPF	FRST	MU4537	7815	48°11'	8°16'
HOLZHEIM	POPL	N84726	5224	50°47'	9°40'	HOLZKARRER	FARM	UP4643	7743	48°13'	12°56'
HOLZHEIM	POPL	MA3278	5614	50°21'	8°02'	HOLZKASPER	FARM	UP4358	7643	48°21'	12°53'
HOLZHEIM	POPL	N82259	7626	48°23'	10°07'	HOLZKATE	FARM	NF5718	1625	54°18'	9°53'
HOLZHEIM	POPL	QV0752	6837	49°11'	11°50'	HOLZKATE	BLOG	PE0581	2029	53°58'	10°36'
HOLZHEIM	POPL	L83604	5406	50°34'	6°41'	HOLZKATE	BLOG	NF1725	1621	54°22'	9°16'
HOLZHEIM	POPL	PU1374	7429	48°30'	10°32'	HOLZKATE	FARM	PF1312	1730	54°15'	10°44'
HOLZHEIM	POPL	LA0701	5603	50°21'	6°17'	HOLZKATEN	FARM	PF1200	1830	54°08'	10°43'
HOLZHEIM	POPL	L83670	4805	51°09'	6°39'	HOLZKATEN	BLOG	PE2943	2331	53°37'	10°57'
HOLZHEIM	POPL	L83770	4806	51°09'	6°40'	HOLZKATHEN	FARM	NF7921	1627	54°20'	10°13'
HOLZHEIM	EST	L81130	5203	50°47'	6°19'	HOLZKIRCH	POPL	NU7376	7425	48°32'	9°59'
HOLZHEIM	FARM	U00453	6739	49°12'	12°19'	HOLZKIRCHE	CHCH	NV6204	7225	48°47'	9°50'
HOLZHEIM	POPL	PV9954	6736	49°12'	11°44'	HOLZKIRCHEN	POPL	PU7134	7833	48°08'	11°18'
HOLZHEIM	POPL	PV4671	6632	49°22'	11°01'	HOLZKIRCHEN	POPL	QU0206	8136	47°52'	11°42'
HOLZHEIM	POPL	PV9168	6635	49°20'	11°38'	HOLZKIRCHEN	POPL	UP6982	7445	48°35'	13°13'
HOLZHEIM	POPL	MA8092	5518	50°29'	8°43'	HOLZKIRCHEN	AN	N81581	4721	51°17'	9°13'
HOLZHEIM A.FORST	POPL	QV1848	6837	49°09'	11°59'	HOLZKIRCHEN	POPL	PU5191	7332	48°39'	11°03'
HOLZHEIM A.FORST	POPL	TQ8148	6838	49°09'	12°00'	HOLZKIRCHEN	POPL	NA4814	6224	49°47'	9°40'
HOLZHEIM B.OODER	POPL	T09362	6739	49°16'	12°09'	HOLZKIRCHEN	POPL	PV1015	7129	48°53'	10°37'
HOLZHEIM B.OODER	POPL	T09362	6738	49°16'	12°09'	HOLZKIRCHENBORN	WELL	N81581	4721	51°17'	9°13'
HOLZHEIMER B.	MT	N84724	5224	50°46'	9°40'	HOLZKIRCHHAUSEN	POPL	NA4812	6224	49°45'	9°40'
HOLZHEIMER BACH	STRM	NU5191	7324	48°40'	9°41'	HOLZKLING	FARM	TP8635	7838	48°08'	12°07'
HOLZHEIMER BACH	STRM	PU1375	7429	48°31'	10°32'	HOLZKLINGE	FRST	NV3545	6822	49°09'	9°29'
HOLZHEIMER BERG	MT	PV9168	6635	49°20'	11°38'	HOLZKLINGEL	FRST	MV4806	7115	48°48'	8°17'
HOLZHEIMER GEMEINDEWALD	FRST	MA2977	5614	50°20'	8°00'	HOLZKLINGEBENE	FRST	MV1362	6612	49°18'	7°48'
HOLZHEIMER GRUND	VAL	M89550	4919	51°00'	8°56'	HOLZKLINGERBR.	SPRG	MV1362	6612	49°18'	7°48'
HOLZHEIMER TAL	VAL	QV1648	6837	49°09'	11°58'	HOLZKLINGERHALOE	SLP	MV1362	6612	49°18'	7°48'
HOLZHEIMER WALD	FRST	N84626	5223	50°47'	9°39'	HOLZKOLONIE	POPL	NO2108	3521	52°25'	9°19'
HOLZHEIMER WEGACKER	AN	NU6746	7725	48°16'	9°54'	HOLZKÖLTER	FARM	MCO319	4311	51°37'	7°36'
HOLZHEIMERHOHLFELD	AN	MA8091	5518	50°28'	8°43'	HOLZKOPF	PEAK	PT6072	8432	47°35'	11°08'
HOLZHEIM	POPL	UP3970	7542	48°28'	12°49'	HOLZKOPF	MT	N85359	4924	51°05'	9°46'
HOLZHEIMERBERGE	AN	TP8318	8038	47°59'	12°05'	HOLZKOPPE	FRST	NF7328	1626	54°24'	10°07'
HOLZHEIM	FARM	TP9157	7639	48°20'	12°11'	HOLZKOPPEL	FARM	NF5365	1225	54°44'	9°49'
HOLZHEIMESSEL	FARM	UP0384	7440	48°35'	12°20'	HOLZKOPPEL	FARM	NF6321	1625	54°20'	9°58'
HOLZHEIMESSEL	FARM	UP7370	7545	48°28'	13°17'	HOLZKOPPEL	POPL	PE0565	2129	53°49'	10°35'
HOLZHOF	FARM	L86167	4808	51°08'	7°01'	HOLZKOPPEL	FARM	NF5365	1224	54°44'	9°49'
HOLZHOF	FARM	PU8470	7534	48°27'	11°29'	HOLZKOPPEL	FRST	NF4530	1524	54°25'	9°41'
HOLZHOF	FARM	MU3412	8014	47°57'	8°07'	HOLZKOPPEL	AN	NF9413	1728	54°15'	10°26'
HOLZHOF	FARM	PU1891	7329	48°40'	10°36'	HOLZKOPPEL-8	HILL	PE3046	2331	53°39'	10°58'
HOLZHOF	FARM	U00474	6639	49°23'	12°18'	HOLZKRÄHE	FRST	NU7743	7726	48°14'	10°02'
HOLZHOF	FARM	NE3079	2022	53°57'	9°28'	HOLZKRAM	FARM	TP8834	7838	48°07'	12°09'
HOLZHOF	FARM	UP8797	7246	48°43'	13°28'	HOLZKREUZ	FRST	U03850	6842	49°11'	12°47'
HOLZHOF	FARM	U04157	6742	49°15'	12°49'	HOLZKUHLEN	MRSH	MO9335	3319	52°40'	8°54'
HOLZHOF	FARM	PU9780	7436	48°32'	11°40'	HÖLZL	FARM	TP9165	7539	48°24'	12°10'
HOLZHOF	POPL	U02941	6941	49°06'	12°40'	HÖLZL	POPL	U04020	7042	48°55'	12°49'
HOLZHOF	FARM	LC0621	4303	51°36'	6°12'	HÖLZL	FRST	U01127	7040	48°58'	12°25'
HÖLZHOF	FARM	U07912	7146	48°51'	13°21'	HÖLZL	FARM	PT5395	8232	47°47'	11°02'
HOLZHOF	FARM	L81584	4704	51°17'	6°21'	HÖLZL	FARM	OT1092	8236	47°45'	11°48'
HOLZHOF	FARM	L81683	4704	51°16'	6°22'	HÖLZL	FRST	OU1126	7937	48°03'	11°50'
HOLZHOF	FARM	NA1237	6021	49°59'	9°10'	HÖLZL	POPL	UP2012	8041	47°56'	12°35'
HOLZHOF	FARM	NF5146	1424	54°33'	9°47'	HÖLZL	FARM	UP3136	7842	48°09'	12°44'
HOLZHOF	FARM	NT3482	8322	47°41'	9°27'	HÖLZL	FRST	T08158	6738	49°14'	11°59'
HOLZHOF	FARM	U03944	6842	49°08'	12°47'	HÖLZL	FARM	UP8082	7446	48°35'	13°22'
HOLZHOF	FARM	MV3867	6614	49°21'	8°09'	HÖLZL	FARM	UP5577	7444	48°32'	13°02'
HOLZHÖHE	AN	NV6955	6725	49°15'	9°57'	HÖLZL	FARM	UN5580	8344	47°39'	13°04'
HOLZHÖHE	FRST	MU4241	7715	48°13'	8°13'	HÖLZL-M.	MILL	OV1394	6437	49°34'	11°57'
HOLZHÖHE	BLOG	QV1479	6537	49°26'	11°57'	HÖLZL-WSE.	MDW	U02461	6741	49°17'	12°35'
HOLZHÖHE	STRM	TP7867	7538	48°25'	12°00'	HÖLZLA	FRST	PA3639	6031	49°59'	10°54'
HOLZHÜGEL	FRST	MA8313	6218	49°46'	8°46'	HÖLZLACH	STRM	MV4825	7015	48°58'	8°17'
HOLZHÜGEL	FRST	PA8778	5635	50°19'	11°38'	HÖLZLACH	MDW	NU2681	7422	48°35'	9°21'
HOLZHÜTTE	BLOG	L87088	4608	51°20'	7°08'	HÖLZLACHE	MDW	MA6909	6217	49°44'	8°34'
HÖLZL	POPL	PV6844	6833	49°07'	11°18'	HÖLZLACHE	MDW	MA5632	6016	49°56'	8°23'
HÖLZLICH	FRST	NV3482	6522	49°29'	9°28'	HÖLZLAND	FARM	TP9645	7739	48°13'	12°15'
HÖLZIG	AN	MV8543	6818	49°08'	8°47'	HÖLZLÄNDER-8	STRM	PU6771	7533	48°28'	11°16'
HÖLZLING	FARM	UP7586	7345	48°37'	13°18'	HÖLZLAR	POPL	L87123	5209	50°45'	7°10'
HÖLZLING	FARM	UP1053	7640	48°18'	12°26'	HÖLZLARN	POPL	PU4579	7431	48°33'	10°58'
HÖLZLING	FRST	NV5402	7224	48°46'	9°44'	HÖLZLASHOF	POPL	QA1136	6037	49°56'	11°56'
HÖLZLING	FARM	UP2454	7641	48°19'	12°38'	HÖLZLBERG	POPL	UP5864	7544	48°25'	13°05'
HÖLZLING-W.	PONO	PV3389	6431	49°32'	10°50'	HÖLZLE	FRST	NV6476	6525	49°26'	9°53'
HÖLZLINGEN	POPL	PV4031	6931	49°01'	10°55'	HÖLZLE	FRST	NV2975	6522	49°26'	9°24'
HÖLZLINGER BERG	FRST	MU8439	7718	48°12'	8°47'	HÖLZLE	AN	NU7695	7226	48°42'	10°02'
HÖLZLINGERORT	POPL	MD7816	3518	52°30'	8°41'	HÖLZLE	AN	NU4993	7324	48°41'	9°40'
HÖLZJAKL	FARM	UP1871	7541	48°28'	12°32'	HÖLZLE	MDW	NU5091	7324	48°40'	9°41'
HÖLZK.BHF.	RSTA	PU9035	7835	48°08'	11°34'	HÖLZLE	AN	NV2940	6822	49°07'	9°24'
HÖLZKAMP	POPL	L86066	4808	51°08'	7°00'	HÖLZLE	FRST	MT1394	8213	47°48'	7°50'
HÖLZKAMP	FARM	PE0772	2129	53°53'	10°38'	HÖLZLE	FRST	MT5184	8216	47°42'	8°21'
HÖLZKAMP	FRST	MD7868	3018	52°58'	8°40'	HÖLZLE	FRST	MT3488	8214	47°44'	8°07'
HÖLZKAMP	POPL	MD7174	2917	53°01'	8°34'	HÖLZLE	FRST	MU7132	7817	48°08'	8°37'
HÖLZKAMP	AN	NE8803	2727	53°16'	10°19'	HÖLZLE	FRST	MT2477	8313	47°38'	7°59'
HÖLZKAMP	FARM	MD2732	3313	52°38'	7°55'	HÖLZLE	FRST	MT4280	8315	47°40'	8°14'
HÖLZKAMP-B.	OTCH	MC7859	4018	51°59'	8°41'	HÖLZLE	FRST	MT1499	8113	47°50'	7°51'
HÖLZKAMPER HEIDE	AN	MD7272	2917	53°00'	8°35'	HÖLZLE	FRST	MU7400	8117	47°51'	8°39'

NAME	DESIGNATION	GRIOD REF.	SHEET NO.	LAT.	LONG.	NAME	DESIGNATION	GRIOD REF.	SHEET NO.	LAT.	LONG.
HÖLZLE	FRST	MU8203	8118	47°53'	8°46'	HÖLZLESÄCKER	AN	NV6342	6825	49°08'	9°52'
HÖLZLE	POPL	NU0214	8020	47°59'	9°02'	HÖLZLESÄCKER	AN	NV3798	6323	49°38'	9°31'
HÖLZLE	AN	NU9192	7327	48°40'	10°14'	HÖLZLESÄCKER	AN	NU7843	7726	48°14'	10°03'
HÖLZLE	FRST	NU4914	8023	47°59'	9°40'	HÖLZLESBERG	RDGE	NU9248	7727	48°17'	10°14'
HÖLZLE	AN	NU4730	7823	48°07'	9°38'	HÖLZLESBÜHL	AN	NT3498	8122	47°50'	9°27'
HÖLZLE	AN	MU9632	7819	48°08'	8°57'	HÖLZLESHOF	FARM	NV9604	7227	48°47'	10°19'
HÖLZLE	AN	MU9351	7619	48°19'	8°55'	HÖLZLESHOF	FARM	MU5043	7716	48°14'	8°20'
HÖLZLE	AN	NU0760	7520	48°24'	9°05'	HÖLZLESKLINGE	VAL	NV5577	6524	49°27'	9°46'
HÖLZLE	FRST	NU0011	8020	47°57'	9°00'	HÖLZLESRAIN	AN	MV9168	6619	49°22'	9°03'
HÖLZLE	AN	NU0009	8020	47°56'	9°00'	HÖLZLESTOR	SO	NU0177	7420	48°33'	9°01'
HÖLZLE	FRST	NV5015	7124	48°53'	9°41'	HÖLZLESWEG	ROAD	NV9305	7227	48°47'	10°16'
HÖLZLE	FARM	MT3080	8314	47°40'	8°04'	HÖLZLESWIESEN	AN	NV5841	6824	49°07'	9°47'
HÖLZLE	AN	NV2263	6621	49°19'	9°18'	HÖLZLEUTE	POPL	NT7572	8426	47°36'	10°00'
HÖLZLE	FARM	NV6626	7025	48°59'	9°54'	HÖLZLEUTEN	POPL	NV7011	7125	48°51'	9°57'
HÖLZLE	AN	NT0390	8220	47°46'	9°02'	HÖLZLEUTEN	POPL	PT1681	8329	47°40'	10°32'
HÖLZLE	AN	NV3560	6722	49°17'	9°29'	HÖLZLEUTER GRAT	FRST	NT8282	8326	47°41'	10°05'
HÖLZLE	AN	NV3351	6722	49°13'	9°27'	HÖLZLEUTER SCHAFFHAUS	BLDG	NV7110	7125	48°50'	9°58'
HÖLZLE	FRST	NU3779	7423	48°34'	9°30'	HÖLZLEWEG	ROAD	MU5710	8016	47°56'	8°25'
HÖLZLE	FRST	NV6239	6825	49°06'	9°51'	HÖLZLEY	HILL	LA7359	5809	50°10'	7°13'
HÖLZLE	FRST	NV5703	7224	48°47'	9°47'	HÖLZLGRUB	FARM	UP0474	7540	48°29'	12°21'
HÖLZLE	AN	NV4903	7224	48°47'	9°40'	HÖLZLHOF	EST	TQ9139	6938	49°04'	12°08'
HÖLZLE	AN	NU5198	7224	48°44'	9°41'	HÖLZLHOF	FARM	QU0436	7836	48°09'	11°44'
HÖLZLE	AN	MU6921	7917	48°02'	8°35'	HÖLZLHOF	FARM	QV0743	6837	49°06'	11°50'
HÖLZLE	FRST	NU7234	7825	48°09'	9°58'	HÖLZLHUB	FARM	UP4570	7543	48°28'	12°54'
HÖLZLE	FARM	PU0005	8128	47°53'	10°20'	HÖLZLI	AN	MT2969	8414	47°34'	8°04'
HÖLZLE	FRST	NT2098	8121	47°50'	9°16'	HÖLZLIE	FRST	N83105	5422	50°36'	9°26'
HÖLZLE	FRST	MT7597	8118	47°50'	8°40'	HÖLZLING	POPL	UP1846	7741	48°14'	12°33'
HÖLZLE	FRST	MU1127	7912	48°05'	7°49'	HÖLZLMÄIER	FARM	UP6767	7545	48°26'	13°12'
HÖLZLE	FRST	MU1018	7912	48°00'	7°47'	HÖLZLMÜHLE /GLASSCHL./	MILL	QA0434	6037	49°55'	11°50'
HÖLZLE	AN	NU1373	7421	48°31'	9°11'	HÖLZLOCH	FARM	UN5075	8344	47°37'	13°00'
HÖLZLE	AN	NU2076	7421	48°32'	9°16'	HÖLZLOCH	GRGE	LV9861	6611	49°18'	7°36'
HÖLZLE	FRST	MU6662	7517	48°25'	8°32'	HÖLZLOCHHALDE	SLP	NU3147	7722	48°16'	9°25'
HÖLZLE	AN	MU8668	7518	48°28'	8°49'	HÖLZLOH	AN	UQ3701	7242	48°44'	12°47'
HÖLZLE	FRST	NT3179	8322	47°40'	9°25'	HÖLZLOH	AN	NV7876	6526	49°26'	10°05'
HÖLZLE	FRST	MU7386	7317	48°38'	8°38'	HÖLZLOHE	FRST	TQ8986	6538	49°29'	12°05'
HÖLZLE	AN	NV3966	6623	49°21'	9°32'	HÖLZLUCKEN	FARM	PA8346	5935	50°02'	11°34'
HÖLZLE-KÖNIG	MONU	MU6323	7917	48°04'	8°30'	HÖLZLUCKEN	FARM	UP2164	7541	48°24'	12°35'
HÖLZLE-KÖNIGIN	MONU	MU6323	7917	48°04'	8°30'	HÖLZLWIESEN	MOW	UQ2950	6841	49°11'	12°39'
HÖLZLEBACH	STPL	MT3473	8314	47°36'	8°07'	HÖLZLWIMM	FARM	UP3254	7642	48°19'	12°44'
HÖLZLEBERG	POPL	MU3168	7514	48°28'	8°04'	HÖLZMAAR	LAKE	LA4854	5807	50°07'	6°52'
HÖLZLEBÜHL	AN	MU9817	7919	48°00'	8°58'	HÖLZMADEN	POPL	NU3887	7323	48°38'	9°31'
HÖLZLEGE	FRST	MU4744	7715	48°15'	8°17'	HÖLZMAHD	FRST	PU1206	8029	47°54'	10°30'
HÖLZLEGE	AN	MU4654	7615	48°20'	8°16'	HÖLZMAHD	AN	NU7718	7926	48°01'	10°02'
HÖLZLEGE	FRST	MU4852	7615	48°19'	8°18'	HÖLZMAHD-GR	DTCH	PU3361	7630	48°23'	10°48'
HÖLZLEHEN	FARM	TP8455	7638	48°19'	12°05'	HÖLZMÄHDER BERG	RDGE	PU0356	7628	48°21'	10°23'
HÖLZLEHEN	FARM	PU5000	8132	47°50'	11°00'	HÖLZMAIER	FARM	NT6285	8225	47°43'	9°50'
HÖLZLEHEN	FARM	UP2064	7541	48°24'	12°34'	HÖLZMAIER	FARM	QU0582	7436	48°33'	11°47'
HÖLZLEHOF	FARM	MT6593	8217	47°47'	8°32'	HÖLZMANN	FARM	TP8008	8138	47°53'	12°04'
HÖLZLEHOF	POPL	MT5080	8316	47°40'	8°20'	HÖLZMANN	FARM	TP9093	8239	47°45'	12°12'
HÖLZLEHOF	FARM	MU5710	8016	47°56'	8°25'	HÖLZMANN	FARM	TP9168	7539	48°26'	12°10'
HÖLZLEIN	FRST	NA5307	6224	49°43'	9°44'	HÖLZMANN	FARM	TP8866	7538	48°25'	12°08'
HÖLZLEIN	FRST	NV4073	6523	49°24'	9°33'	HÖLZMANN	FARM	UP3750	7742	48°17'	12°48'
HÖLZLEIN	AN	NA3402	6322	49°40'	9°28'	HÖLZMANN	FARM	UP3545	7742	48°14'	12°47'
HÖLZLEIN	FRST	NV3798	6323	49°38'	9°31'	HÖLZMANN	FARM	TP9453	7639	48°18'	12°13'
HÖLZLEIN	FRST	NV4497	6323	49°37'	9°37'	HÖLZMANN	FARM	UP4868	7543	48°27'	12°56'
HÖLZLEIN	FRST	NV5685	6424	49°31'	9°46'	HÖLZMANN	FARM	UP0925	7940	48°03'	12°26'
HÖLZLEINÄCKER	AN	NA4310	6223	49°44'	9°36'	HÖLZMANN	FARM	TP8554	7638	48°18'	12°06'
HÖLZLEINS-M.	MILL	PA8736	6035	49°57'	11°37'	HÖLZMANN	FARM	QU0777	7436	48°31'	11°48'
HÖLZLEINSBERG	HILL	PV0878	6528	49°27'	10°29'	HÖLZMANN	FARM	QTO496	8236	47°47'	11°43'
HÖLZLEINSBERG	HILL	PV0978	6529	49°27'	10°30'	HÖLZMANN	FARM	TP8524	7938	48°02'	12°07'
HÖLZLEINSMÜHLE	MILL	PV3656	6731	49°14'	10°52'	HÖLZMANN	BLOG	UP1411	8041	47°55'	12°31'
HÖLZLEINSMÜHLE	MILL	PV0878	6528	49°27'	10°29'	HÖLZMANN	FARM	UP1336	7840	48°09'	12°29'
HÖLZLEITE	SLP	UQ7000	7245	48°44'	13°14'	HÖLZMANN	FARM	UP1581	7440	48°33'	12°29'
HÖLZLEITE	SLP	PA9225	6136	49°51'	11°40'	HÖLZMANN	FARM	UP3366	7542	48°25'	12°44'
HÖLZLEITE	RDGE	PA7265	5734	50°13'	11°25'	HÖLZMANN	FARM	UP3175	7442	48°30'	12°43'
HÖLZLEITE	AN	NV6364	6625	49°19'	9°52'	HÖLZMANN	FARM	UP4377	7443	48°32'	12°52'
HÖLZLEITEN	FARM	UP4963	7543	48°24'	12°58'	HÖLZMANN	FARM	TP9159	7639	48°21'	12°11'
HÖLZLEITEN	FARM	UP2402	8141	47°51'	12°39'	HÖLZMANN HINTERM HOLZ	FARM	TP9057	7639	48°20'	12°10'
HÖLZLEITEN	FARM	UP0563	7640	48°23'	12°22'	HÖLZMÄNNISCHE-M.	MILL	NA2664	5722	50°14'	9°22'
HÖLZLEITEN	FARM	UP2659	7641	48°22'	12°39'	HÖLZMANN	FARM	PT1785	8229	47°42'	10°34'
HÖLZLEITEN	FARM	UP3012	8042	47°56'	12°43'	HÖLZMANN	POPL	NT0873	8320	47°37'	9°07'
HÖLZLEITEN	FARM	TP8810	8039	47°54'	12°10'	HÖLZMANN	FARM	QU0292	7336	48°39'	11°44'
HÖLZLEITEN	FARM	QU1099	7237	48°42'	11°52'	HÖLZMANN	FARM	TP8422	7938	48°01'	12°06'
HÖLZLEITEN	POPL	PU9194	7335	48°40'	11°35'	HÖLZMANN	POPL	LB7243	5009	50°55'	7°11'
HÖLZLEITEN	FARM	UP4350	7743	48°17'	12°53'	HÖLZMARKT	FARM	TP8021	7938	48°00'	12°03'
HÖLZLEITEN	POPL	PT4791	8231	47°45'	10°58'	HÖLZMARKT	FRST	MU4094	7215	48°42'	8°11'
HÖLZLEN	AN	MT5489	8216	47°45'	8°23'	HÖLZMARKT	AN	MT2380	8313	47°40'	7°58'
HÖLZLEN	AN	NV5354	6724	49°14'	9°44'	HÖLZMATT	AN	MT1665	8413	47°32'	7°53'
HÖLZLENZENS.	OTCH	VPO593	7348/49	48°41'	13°43'	HÖLZMATT	MDW	MT0372	8412	47°36'	7°43'
HÖLZLERS	POPL	NT6272	8325	47°36'	9°49'	HÖLZMATT	FRST	MT3299	8114	47°50'	8°05'
HÖLZLERS	POPL	NT9285	8227	47°43'	10°14'	HÖLZMATT	AN	MT3376	8314	47°38'	8°07'
HÖLZLES BR.	WELL	NV0349	6820	49°12'	9°02'	HÖLZMATT	AN	MT2669	8414	47°34'	8°01'
HÖLZLES-GR.	GRGE	NA4426	6123	49°53'	9°37'	HÖLZMATTE	POPL	MU3604	8114	47°53'	8°08'
HÖLZLESÄCKER	AN	NV2922	7022	48°57'	9°24'	HÖLZMATTE	VAL	MU2360	7613	48°23'	7°58'

NAME	DESIG-NATION	GRID REF.	SHEET NO.	LAT.	LONG.	NAME	DESIG-NATION	GRID REF.	SHEET NO.	LAT.	LONG.
HOLZMATTEN	FRST	MU0908	8012	47°55'	7°47'	HOLZPLATZ	FRST	MT1598	8113	47°50'	7°52'
HOLZMATTEN	AN	MT3582	8314	47°41'	8°08'	HOLZPLATZ	FRST	MB5765	4816	51°08'	8°23'
HOLZMATTEN	MDW	MU3500	8114	47°51'	8°08'	HOLZPOINT	FARM	UP3906	8143	47°53'	12°51'
HOLZMATTEN	MOW	MU1568	7513	48°28'	7°51'	HOLZPOINT-A	PAST	QT0483	8336	47°40'	11°43'
HOLZMATTEN	AN	MU0624	7912	48°04'	7°44'	HOLZRAIN	FRST	NV1081	6520	49°29'	9°08'
HOLZMATTENBACH	STRM	MT0372	8412	47°36'	7°43'	HOLZRANGEN	FRST	QA0251	5936	50°05'	11°49'
HOLZMATTRGR	DTCH	MT2080	8313	47°40'	7°56'	HOLZRANKEN	FRST	PA9617	6236	49°46'	11°43'
HOLZMAURER	FARM	PT0298	8128	47°50'	10°22'	HOLZREIT	FARM	UP2065	7541	48°25'	12°34'
HOLZMEER	FARM	MC7237	4217	51°47'	8°35'	HOLZREUT	FARM	UQ6104	7244	48°46'	13°07'
HOLZMICHEL	FARM	QU1081	7437	48°33'	11°51'	HOLZREUTE	POPL	NT3982	8323	47°41'	9°31'
HOLZMICHELS BUG	HILL	PV2979	6530	49°27'	10°47'	HOLZRIEHO	POPL	PU8178	7434	48°32'	11°27'
HOLZMICHL	FARM	PU5843	7732	48°13'	11°08'	HOLZRIESE	DTCH	PT4073	8431	47°36'	10°52'
HOLZMICHL	FARM	TP4453	7739	48°18'	12°13'	HOLZRIESE	FRST	HU4578	7415	48°33'	8°15'
HOLZMICHL	FARM	TP8169	7538	48°26'	12°02'	HOLZRIESE	FRST	MU5361	7516	48°24'	8°22'
HOLZMICHL	FARM	QU0282	7436	48°33'	11°44'	HOLZRÖUER	FRST	MV0661	6712	49°18'	7°43'
HOLZMINDE	STRM	NC3238	4222	51°47'	9°28'	HOLZROTT	AN	MA1507	6212	49°43'	7°49'
HOLZMINDE	STRM	NC3435	4222	51°46'	9°29'	HOLZSACK	FRST	MU3263	7514	48°25'	8°05'
HOLZMINDE	FRST	NC3335	4222	51°46'	9°29'	HOLZSACK	FARM	MU3958	7615	48°22'	8°11'
HOLZMINDE	STRM	NC3736	4223	51°46'	9°32'	HOLZSCHICHT	FARM	NF6247	1425	54°34'	9°58'
HOLZMINDE	STRM	NC3435	4223	51°46'	9°29'	HOLZSCHLAG	FRST	LV6087	6408	49°31'	7°04'
HOLZMINDE	STRM	NC3340	4122	51°49'	9°29'	HOLZSCHLAG	FRST	PT3368	8430	47°33'	10°46'
HOLZMINDEN	POPL	NC3142	4122	51°50'	9°27'	HOLZSCHLAG	FRST	MT1390	8213	47°45'	7°50'
HOLZMÜHL	MILL	PU6343	7733	48°13'	11°11'	HOLZSCHLAG	AN	MT1289	8213	47°45'	7°50'
HOLZMÜHL	POPL	NA2985	5522	50°25'	9°25'	HOLZSCHLAG	AN	MT1688	8213	47°44'	7°53'
HOLZMÜHL	POPL	TR8754	5838	50°06'	12°01'	HOLZSCHLAG	FRST	MT1187	8212	47°44'	7°49'
HOLZMÜHL	POPL	TR8754	5938	50°06'	12°01'	HOLZSCHLAG	FRST	MT4083	8215	47°42'	8°12'
HOLZMÜHL	MILL	TR9922	6139	49°49'	12°12'	HOLZSCHLAG	FRST	MT3585	8214	47°43'	8°08'
HOLZMÜHL	FRST	UR1325	6140	49°51'	12°24'	HOLZSCHLAG	FRST	MV4627	7015	49°00'	8°16'
HOLZMÜHL	MILL	UO1942	6841	49°06'	12°31'	HOLZSCHLAG	AN	MU1607	8013	47°55'	7°53'
HOLZMÜHL-B	STRM	UQ9201	7247	48°45'	13°32'	HOLZSCHLAG	FRST	MT1780	8313	47°40'	7°53'
HOLZMÜHLBACH	STRM	UP6995	7345	48°42'	13°13'	HOLZSCHLAG	AN	MU2300	8113	47°51'	7°58'
HOLZMÜHLE	MILL	UP5258	7644	48°21'	13°00'	HOLZSCHLAG	FRST	MT1399	8113	47°50'	7°50'
HOLZMÜHLE	MILL	MU1046	7712	48°16'	7°47'	HOLZSCHLAG	POPL	MT4599	8115	47°50'	8°16'
HOLZMÜHLE	MILL	NV7729	6926	49°00'	10°03'	HOLZSCHLAG	POPL	MU3216	8014	48°00'	8°05'
HOLZMÜHLE	MILL	UP6995	7345	48°42'	13°13'	HOLZSCHLAG	FRST	MU3518	7914	48°01'	8°08'
HOLZMÜHLE	MILL	MU6745	7725	48°15'	9°54'	HOLZSCHLAG	FRST	MU3525	7914	48°04'	8°08'
HOLZMÜHLE	AN	NU4312	8023	47°58'	9°35'	HOLZSCHLAG	FRST	MU4618	7915	48°01'	8°17'
HOLZMÜHLE	MILL	MU1830	7813	48°07'	7°54'	HOLZSCHLAG	FRST	MU2118	7913	48°01'	7°56'
HOLZMÜHLE	MILL	UQ1729	7041	48°59'	12°30'	HOLZSCHLAG-B	DTCH	PT3564	8430	47°31'	10°47'
HOLZMÜHLE	MILL	NA4609	6223	49°44'	9°38'	HOLZSCHLAGACKER	AN	MV2706	7114	48°48'	8°01'
HOLZMÜHLE	MILL	UP0456	7640	48°20'	12°21'	HOLZSCHLAGALPE	BLOG	NT8960	8527	47°29'	10°11'
HOLZMÜHLE	MILL	UQ1539	6940	49°05'	12°28'	HOLZSCHLAGALPE	BLOG	NT8163	8426	47°31'	10°05'
HOLZMÜHLE	POPL	UQ7818	7046	48°54'	13°20'	HOLZSCHLAGBACH	STRM	MU2001	8113	47°51'	7°56'
HOLZMÜHLE	MILL	NA7017	6125	49°48'	9°58'	HOLZSCHLAGBRUNNEN	STRM	MU4881	7415	48°35'	8°18'
HOLZMÜHLE	FARM	PV0111	7128	48°51'	10°23'	HOLZSCHLAGBRUNNER WEG	ST	MU4781	7415	48°35'	8°17'
HOLZMÜHLE	MILL	NT5789	8224	47°45'	9°46'	HOLZSCHLÄGE	FRST	MU2625	7914	48°04'	8°01'
HOLZMÜHLE	MILL	NT8593	8226	47°47'	10°08'	HOLZSCHLÄGER	FARM	UQ5068	6643	49°21'	12°56'
HOLZMÜHLE	MILL	UQ2331	6941	49°00'	12°35'	HOLZSCHLAGGERÄUMT	ROAD	PU4349	7731	48°17'	10°56'
HOLZMÜHLE	MILL	PU6601	8133	47°50'	11°13'	HOLZSCHLAGHF.	FARM	MU3322	7914	48°03'	8°06'
HOLZMÜHLE	FARM	UR0751	5939	50°05'	12°18'	HOLZSCHLAGHOF	FARM	MU3012	8014	47°57'	8°04'
HOLZMÜHLE	MILL	PA7358	5834	50°09'	11°25'	HOLZSCHLAGHALO	FRST	MU3422	7914	48°03'	8°07'
HOLZMÜHLE	MILL	UQ7513	7145	48°51'	13°18'	HOLZSCHLING	POPL	MC7975	3818	52°07'	8°04'
HOLZMÜHLE	MILL	MV7349	6717	49°12'	8°38'	HOLZSCHMIO	FARM	UP2851	7742	48°17'	12°41'
HOLZMÜHLE	MILL	NU3418	7922	48°01'	9°28'	HOLZSCHMIED	FARM	PU6467	7533	48°26'	11°13'
HOLZMÜHLE	POPL	NT6498	8125	47°50'	9°52'	HOLZSCHNABEL	FRST	NA2733	6022	49°57'	9°23'
HOLZMÜHLE	MILL	PA9918	6236	49°47'	11°46'	HÖLZSCHNEID	FARM	UP0670	7540	48°27'	12°23'
HOLZMÜHLE	FRST	PA9917	6236	49°46'	11°46'	HOLZSCHNEID	FARM	UP2983	7442	48°35'	12°41'
HOLZMÜHLE	POPL	LV3663	6606	49°18'	6°44'	HOLZSCHNEIDER	FARM	UP2567	7541	48°26'	12°38'
HOLZMÜHLE	MILL	UQ3245	6842	49°08'	12°42'	HOLZSCHNELL	FARM	UP2922	7942	48°02'	12°43'
HOLZMÜHLE-WHR	LAKE	NT5789	8224	47°45'	9°46'	HOLZSCHUAHÜTTEN-B	STRM	UQ8124	7046	48°57'	13°22'
HOLZMÜHLEN ALLEE	ROAD	MV6653	6717	49°14'	8°32'	HOLZSCHUCK	AN	MV3999	6315	49°38'	8°10'
HOLZMÜHLEN RICHTWEG	ROAD	MV6951	6717	49°13'	8°34'	HOLZSCHUHPLATZ	AN	MU2008	8013	47°55'	7°56'
HOLZMÜHLEWEIHER	LAKE	NT6498	8125	47°50'	9°52'	HOLZSCHUHRANK	FRST	MU4893	7315	48°41'	8°17'
HOLZMÜHLWIESE	FRST	UR1533	6040	49°55'	12°25'	HOLZSCHUHRIEGEL	MT	UQ8025	7046	48°58'	13°22'
HOLZMÜHLWIESEN	MOW	UR1522	6140	49°49'	12°26'	HOLZSCHUHWALD	FRST	MT1392	8213	47°46'	7°50'
HOLZMÜLHEIM	POPL	LA3996	5406	50°30'	6°44'	HOLZSCHUSTER	FARM	UP3384	7442	48°35'	12°44'
HOLZMÜLLER	FARM	TP8571	7538	48°27'	12°05'	HOLZSCHUSTER	FARM	QU1345	7737	48°13'	11°52'
HOLZMÜLLER	FARM	PU6429	7933	48°06'	11°12'	HOLZSCHÜTTE	FARM	MU4647	7715	48°16'	8°16'
HOLZMÜLLERBACH	STRM	NT8594	8226	47°48'	10°08'	HOLZSCHWAIIG	EST	UQ4707	7243	48°48'	12°55'
HOLZNACHBARN	FARM	TP8943	7738	48°12'	12°10'	HOLZSCHWANG	POPL	NU8155	7626	48°21'	10°05'
HOLZNER	FARM	UP0501	8140	47°50'	12°23'	HOLZSEE	LAKE	NF7702	1827	54°10'	10°11'
HOLZNER	FARM	UP3663	7542	48°24'	12°47'	HOLZSEIGE	STRM	UP6897	7245	48°43'	13°13'
HOLZNER	FARM	UP6169	7544	48°27'	13°07'	HOLZSEIGN	EST	UQ0553	6739	49°12'	12°19'
HOLZNER	FARM	UP6162	7544	48°24'	13°07'	HOLZSEIMMER	FARM	QU0179	7436	48°32'	11°43'
HOLZNER FILZE	MRSH	TP7717	8038	47°58'	12°01'	HOLZSPITZ	FRST	NA8551	5827	50°06'	10°11'
HOLZÖD	FARM	TP9342	7739	48°12'	12°13'	HOLZSPITZ	FRST	NA8948	5927	50°05'	10°14'
HOLZÖD	FARM	UP7271	7545	48°29'	13°16'	HOLZSPITZE	FRST	NA5414	6224	49°47'	9°45'
HOLZOF	FARM	MU3409	8014	47°56'	8°07'	HOLZSPITZE	FRST	NA7834	6026	49°57'	10°05'
HOLZOLLING	POPL	QU1105	8136	47°52'	11°49'	HOLZSPITZE	FRST	NA7230	6026	49°55'	10°00'
HOLZORT	POPL	MD6838	3317	52°41'	8°32'	HOLZSPITZE	FRST	NA9535	6027	49°58'	10°19'
HOLZPAINT	FRST	UV4707	7143	53°17'	12°42'	HOLZSPITZE	FRST	NA9654	5828	50°08'	10°20'
HOLZPAULI	FARM	UP5974	7444	48°33'	13°05'	HOLZSPITZE	FRST	NV3878	6523	49°27'	9°31'
HOLZPLATTE	AN	MV9689	6419	49°33'	8°56'	HOLZSPITZE	AN	NV4785	6423	49°31'	9°39'
HOLZPLATZ	POPL	MU4072	7515	48°30'	8°11'	HOLZSPITZENÄCKER	AN	NA4900	6324	49°39'	9°41'

NAME	DESIG-NATION	GRID REF.	SHEET NO.	LAT.	LONG.	NAME	DESIG-NATION	GRID REF.	SHEET NO.	LAT.	LONG.
HOLZSPITZENWALD	FRST	NA6337	6025	49°59'	9°53'	HOLZWEG	ROAD	MA7860	5818	50°11'	8°41'
HOLZSTADL	FARM	UP7774	7446	48°30'	13°20'	HOLZWEG	ROAD	MA6340	5916	50°01'	8°29'
HOLZSTEIN	MT	MU2134	7813	48°09'	7°56'	HOLZWEG	ROAD	MC7845	4118	51°51'	8°41'
HOLZSTETTEN	MDW	PU0906	8028	47°54'	10°28'	HOLZWEG	AN	MU2678	7414	48°33'	8°00'
HOLZSTÖCKE	FRST	NU7343	7725	48°14'	9°59'	HOLZWEG	AN	MA2714	6213	49°46'	7°59'
HOLZSTÖCKE	FRST	NU7339	7725	48°12'	9°59'	HOLZWEG	AN	MA2414	6213	49°46'	7°56'
HOLZSTÖCKE	FRST	NU7445	7726	48°15'	10°00'	HOLZWEG	ROAD	MA8235	6018	49°58'	8°45'
HOLZSTOFFBR.	MILL	NU2024	7921	48°04'	9°16'	HOLZWEG	TRL	MA5205	6316	49°42'	8°20'
HOLZSTOSS	FRST	LA8994	5510	50°29'	7°26'	HOLZWEG	ROAD	NA5402	6324	49°40'	9°45'
HOLZSTR.	ROAD	MA3801	6314	49°39'	8°08'	HOLZWEG	ROAD	PA4321	6131	49°49'	10°59'
HOLZSTR.	ROAD	MA2800	6314	49°39'	8°00'	HOLZWEG	ROAD	NV3099	6322	49°39'	9°25'
HOLZSTRASSE	AN	MA3505	6314	49°42'	8°06'	HOLZWEG	ROAD	PV5086	6432	49°30'	11°04'
HOLZSTRASSE	AN	MA3603	6314	49°41'	8°07'	HOLZWEG	ROAD	NV3284	6422	49°30'	9°26'
HOLZSTRASSE	ROAD	MA3901	6314	49°39'	8°10'	HOLZWEG	POPL	M82367	4813	51°09'	7°54'
HOLZSTRASSE	ROAD	MA3706	6214	49°42'	8°08'	HOLZWEG	ROAD	MV6878	6517	49°27'	8°34'
HOLZSTRASSE	FARM	UP0952	7740	48°17'	12°25'	HOLZWEG	ROAD	MV5869	6616	49°22'	8°25'
HOLZSTRASSE	ROAD	MA2917	6114	49°48'	8°01'	HOLZWEG	POPL	NC0968	3920	52°04'	9°08'
HOLZSTRASSE	ROAD	NV1019	7020	48°55'	9°08'	HOLZWEGER	STRM	UQ0433	6939	49°01'	12°19'
HOLZSTROGN	POPL	QU2049	7737	48°15'	11°58'	HOLZWEGER-GR.	DTCH	TP8643	7738	48°12'	12°07'
HOLZSTUBE	FARM	UN4572	8443	47°35'	12°56'	HOLZWEHREBENE	PLN	UN4177	8343	47°38'	12°53'
HOLZSTUBE	BLOG	UN4584	8343	47°41'	12°56'	HOLZWEHREBENE	LAKE	JP6099	7244	48°44'	13°06'
HOLZSTUBE	FARM	UN5476	8344	47°37'	13°04'	HOLZWEHREBENE	LAKE	NU6816	8025	48°00'	9°55'
HOLZSTUBENHAUSL	FARM	UN4479	8343	47°39'	12°55'	HOLZWEHREBENE	FRST	UR0612	6239	49°44'	12°19'
HOLZTAL	VAL	MU6936	7817	48°11'	8°35'	HOLZWEHREBENE	POND	PU3415	8030	47°56'	10°48'
HOLZTEICH	VAL	MV1147	6812	49°10'	7°47'	HOLZWEHREBENE	POND	PV5677	6532	49°25'	11°09'
HOLZTEILE	FRST	MU6845	7717	48°15'	8°34'	HOLZWEHREBENE	ROAD	NU3924	7923	48°04'	9°31'
HOLZTEILE	FRST	UQ2965	6641	49°19'	12°39'	HOLZWEHREBENE	POPL	L81858	4904	51°03'	6°24'
HOLZTEILE	AN	NV7146	6825	49°10'	9°58'	HOLZWEHREBENE	AN	NV3560	6722	49°17'	9°29'
HOLZTEILS	FARM	NU8700	8127	47°51'	10°10'	HOLZWEHREBENE	MDW	NV5200	7224	48°45'	9°43'
HOLZTHOMAS	FARM	UP8382	7446	48°35'	13°25'	HOLZWEHREBENE	AN	NV4162	6623	49°19'	9°34'
HOLZTHUM	POPL	KA9041	6002	49°59'	6°04'	HOLZWEHREBENE	SHR	L66301	5408	50°33'	7°04'
HOLZTINSHAUS	POPL	MT1695	8113	47°48'	7°53'	HOLZWEHREBENE	POPL	NV1829	6921	49°01'	9°15'
HOLZTRAT	MDW	TR9007	6338	49°41'	12°05'	HOLZWEHREBENE	AN	NV2000	7221	48°45'	9°16'
HOLZTRIFTKANAL	CNAL	UQ9118	7047	48°54'	13°31'	HOLZWEHREBENE	POND	NV9330	6927	49°01'	10°16'
HOLZURBURG	FRST	ME9143	2319	53°38'	8°52'	HOLZWEHREBENE	POND	NT5279	8324	47°40'	9°41'
HOLZWAGNER	FARM	UP3340	7842	48°11'	12°45'	HOLZWEHREBENE	POPL	MC0406	4411	51°30'	7°37'
HOLZWALD	POPL	MU4766	7515	48°27'	8°17'	HOLZWEHREBENE	POPL	MC0306	4511	51°30'	7°36'
HOLZWALD	FRST	MU9932	7819	48°08'	8°59'	HOLZWEHREBENE	FRST	MT8084	8218	47°42'	8°44'
HÖLZWALO	FRST	LA6906	6309	49°41'	7°11'	HOLZWEHREBENE	FARM	UQ3075	6542	49°24'	12°40'
HOLZWÄLOCHEN	FRST	MA5562	5716	50°12'	8°22'	HOLZWEHREBENE	DTCH	UQ5708	7144	48°48'	13°03'
HOLZWÄLDER HÖHE	HILL	MU4666	7515	48°16'	8°16'	HOLZWEHREBENE	FRST	NV1480	6521	49°28'	9°11'
HOLZWÄRSCHE	STRM	LA0789	5503	50°25'	6°17'	HOLZWEHREBENE	MDW	UQ2965	6641	49°19'	12°39'
HOLZWÄRSCHE	STRM	LA1186	5604	50°24'	6°20'	HOLZWEHREBENE	MDW	UQ2189	6441	49°32'	12°32'
HOLZWÄRSCHE	STRM	LA1087	5504	50°24'	6°20'	HOLZWEHREBENE	AN	MA9617	6119	49°48'	8°56'
HOLZWART	FARM	NT8989	8227	47°45'	10°11'	HOLZWEHREBENE	MDW	MA6526	6117	49°53'	8°31'
HOLZWARTER-B.	DTCH	NT8990	8227	47°45'	10°11'	HOLZWEHREBENE	MDW	N83122	5222	50°45'	9°26'
HOLZWASEN	MDW	NU4586	7323	48°37'	9°37'	HOLZWEHREBENE	MDW	MV5408	7116	48°49'	8°22'
HOLZWASEN	AN	MT4885	8215	47°43'	8°19'	HOLZWEHREBENE	MDW	N81435	5121	50°52'	9°12'
HOLZWEBER	FARM	UP4404	8143	47°52'	12°55'	HOLZWEHREBENE	MDW	PE4014	2632	53°21'	11°06'
HOLZWEBER	FARM	TP7944	7738	48°13'	12°01'	HOLZWEHREBENE	MDW	N81318	5221	50°43'	9°11'
HOLZWEBER	FARM	UP2825	7942	48°03'	12°41'	HOLZWEHREBENE	MDW	MA9009	6219	49°44'	8°52'
HOLZWEBER	FARM	UP1946	7741	48°14'	12°34'	HOLZWEHREBENE	FRST	MU7126	7917	48°05'	8°37'
HOLZWEBER	FARM	PU6758	7633	48°21'	11°15'	HOLZWEHREBENE	FRST	NA9954	5828	50°08'	10°23'
HOLZWEBER	FARM	UP3283	7442	48°35'	12°43'	HOLZWEHREBENE	MDW	NV0738	6820	49°06'	9°06'
HOLZWEBER	FARM	UP4875	7443	48°31'	12°56'	HOLZWEHREBENE	FARM	UQ9810	7147	48°50'	13°37'
HOLZWEGER	ROAD	NV2979	5522	49°28'	9°24'	HOLZWEHREBENE	MDW	N80511	5320	50°39'	9°04'
HOLZWEGER	ROAD	MA3514	6214	49°46'	8°06'	HOLZWEHREBENE	FRST	MU6897	7217	48°43'	8°34'
HOLZWEGER	ROAD	MA3911	6214	49°45'	8°09'	HOLZWEHREBENE	MDW	MV8396	6318	49°37'	8°46'
HOLZWEGER	ROAD	MA3506	6214	49°42'	8°06'	HOLZWEHREBENE	MDW	UR1325	6140	49°51'	12°24'
HOLZWEGER	ROAD	L84661	4906	51°05'	6°48'	HOLZWEHREBENE	AN	NA1596	5421	50°31'	9°13'
HOLZWEGER	ROAD	MU2576	7413	48°32'	7°59'	HOLZWEHREBENE	MDW	N80602	5420	50°31'	9°05'
HOLZWEGER	ROAD	MV5634	6916	49°03'	8°24'	HOLZWEHREBENE	FRST	OV1184	6537	49°28'	11°55'
HOLZWEGER	AN	MU0434	7812	48°09'	7°43'	HOLZWEHREBENE	MDW	PO0718	3429	52°30'	10°35'
HOLZWEGER	FARM	TP8643	7738	48°12'	12°07'	HOLZWEHREBENE	MDW	NU2890	7322	48°40'	9°23'
HOLZWEGER	ROAD	K89357	4902	51°02'	6°03'	HOLZWEHREBENE	AN	NV2340	6821	49°07'	9°19'
HOLZWEGER	FRST	NU1343	7721	48°14'	9°11'	HOLZWEHREBENE	MDW	MV8931	6919	49°02'	8°51'
HOLZWEGER	AN	NU6641	7725	48°13'	9°53'	HOLZWEHREBENE	MDW	NU5028	7824	48°06'	9°40'
HOLZWEGER	AN	NU0271	7520	48°29'	9°02'	HOLZWEHREBENE	MDW	NU9205	8019	47°54'	8°53'
HOLZWEGER	ROAD	MA2931	6014	49°56'	8°01'	HOLZWEHREBENE	MDW	UQ0225	7039	48°57'	12°18'
HOLZWEGER	ROAD	NB0226	5220	50°47'	9°02'	HOLZWEHREBENE	MDW	MU8860	7519	48°24'	8°50'
HOLZWEGER	ROAD	NV2109	7121	48°50'	9°17'	HOLZWEHREBENE	AN	MU5411	8016	47°57'	8°23'
HOLZWEGER	ROAD	MA3274	5614	50°19'	8°03'	HOLZWEHREBENE	MDW	MU8864	7519	48°26'	8°50'
HOLZWEGER	POPL	UQ0433	6939	49°01'	12°19'	HOLZWEHREBENE	FRST	UQ0300	7248	48°45'	13°41'
HOLZWEGER	ROAD	NV2609	7122	48°50'	9°21'	HOLZWEHREBENE	MDW	NV5826	7024	48°59'	9°47'
HOLZWEGER	ROAD	NV2916	7022	48°54'	9°24'	HOLZWEHREBENE	MDW	NV6360	6725	49°17'	9°52'
HOLZWEGER	FRST	NT1792	8221	47°47'	9°14'	HOLZWEHREBENE	MDW	NU0621	7920	48°02'	9°05'
HOLZWEGER	ROAD	NV1651	6721	49°13'	9°13'	HOLZWEHREBENE	MDW	NU0919	7920	48°01'	9°07'
HOLZWEGER	ROAD	NV1350	6721	49°12'	9°11'	HOLZWEHREBENE	MDW	NU2903	8122	47°53'	9°23'
HOLZWEGER	ROAD	MU0201	8112	47°51'	7°41'	HOLZWEHREBENE	AN	PO0300	3629	52°20'	10°31'
HOLZWEGER	ROAD	MU0000	8112	47°51'	7°40'	HOLZWEHREBENE	MDW	NV3679	6523	49°28'	9°30'
HOLZWEGER	ROAD	PU4035	7831	48°09'	10°53'	HOLZWEHREBENE	MDW	NV1073	6520	49°25'	9°08'
HOLZWEGER	ROAD	PU4840	7832	48°12'	10°59'	HOLZWEHREBENE	AN	NU2440	7721	48°13'	9°19'
HOLZWEGER	AN	NU8274	7426	48°31'	10°07'	HOLZWEHREBENE	AN	NU2549	7722	48°18'	9°20'
HOLZWEGER	AN	NV2347	6821	49°10'	9°19'	HOLZWEHREBENE	AN	NU2082	7421	48°35'	9°16'

NAME	DESIGNATION	GRID REF.	SHEET NO.	LAT.	LONG.	NAME	DESIGNATION	GRID REF.	SHEET NO.	LAT.	LONG.
HOLZWIESEN	MDW	NU0974	7420	48°31'	9°07'	HOMANN	FARM	LC7780	3809	52°09'	7°12'
HOLZWIESEN /MARTINSBERG/	POPL	MUB932	7819	48°08'	8°51'	HOMANN	FARM	MC0756	4011	51°57'	7°39'
HOLZWIESEN-B.	STRM	UN3194	8242	47°47'	12°44'	HOMANN	FARM	LC9753	4011	51°55'	7°30'
HOLZWIESEN-GR.	OTCH	UN3195	8242	47°47'	12°44'	HOMANN	FARM	LC9551	4010	51°54'	7°28'
HOLZWIESEN-GR.	VAL	NA4830	6024	49°55'	9°40'	HOMANN	FARM	LC9759	4011	51°58'	7°30'
HOLZWIESEN-SCHLAG	FRST	MV4353	6715	49°14'	8°13'	HOMANN	FARM	MC2456	4013	51°57'	7°53'
HOLZWIESEN-SCHN.	ROAD	MA9381	5619	50°23'	8°54'	HOMANN	FARM	MC2156	4013	51°57'	7°51'
HOLZWIESENÄCKER	AN	NU2355	7621	48°21'	9°19'	HOMANN	FARM	MC1355	4012	51°56'	7°44'
HOLZWIESENKOPF	FRST	MA9415	6219	49°47'	8°55'	HOMANN	FARM	LC9838	4211	51°47'	7°31'
HOLZWIESENRAIN	FRST	MV9031	6919	49°02'	8°52'	HOMANN-S-B.	HILL	NC0828	4220	51°42'	9°07'
HOLZWIESENTEICH	FRST	NV0974	6520	49°25'	9°07'	HOMANN-SKÜCHE	HILL	NC7101	4526	51°27'	10°01'
HOLZWIESENWALD	FRST	NV3031	6922	49°02'	9°25'	HOMANSHOF	FARM	LC2201	4504	51°26'	6°26'
HOLZWIESENWALD	FRST	NU0975	7420	48°32'	9°07'	HOMATING	FARM	TPB552	7738	48°17'	12°06'
HOLZWIESL-BR.	SPRG	UQ4446	6843	49°09'	12°52'	HOMBACH	POPL	LB9026	5210	50°46'	7°26'
HOLZWIM	FARM	UP0131	7840	48°06'	12°20'	HOMBACH	STRM	NA1652	5821	50°07'	9°13'
HOLZWINKEL	FRST	MT6073	8316	47°37'	8°28'	HOMBACH	POPL	LB9105	5410	50°35'	7°28'
HOLZWINKEL	POPL	NT1391	8221	47°46'	9°10'	HOMBACH	STRM	LV7192	6409	49°34'	7°13'
HOLZWIPPER	POPL	M80061	4911	51°05'	7°34'	HOMBACHS-M.	MILL	LB9106	5410	50°36'	7°28'
HOLZWIRT	FARM	PUB607	8134	47°53'	11°29'	HOMBATZ	AN	NB0905	5320	50°36'	9°08'
HOLZWK-NÜRNBERG	MILL	PV5286	6432	49°30'	11°06'	HOMBEER	POPL	PA1406	6329	49°42'	10°35'
HOLZWÖFERL	FARM	UP2068	7541	48°26'	12°34'	HOMBERG	MT	MV0667	6612	49°21'	7°43'
HOLZELL	FARM	UP0962	7640	48°23'	12°25'	HOMBERG	POPL	LB5585	4607	51°18'	6°55'
HOM-BRESSEN	POPL	NC3105	4522	51°30'	9°27'	HOMBERG	POPL	LB7194	4608	51°23'	7°09'
HOM-B.	MT	M85271	4815	51°11'	8°19'	HOMBERG	FARM	LB6393	4608	51°22'	7°02'
HOM-B.	MT	LA6402	6308	49°39'	7°07'	HOMBERG	POPL	LA9201	6311	49°39'	7°30'
HOM-B.	MT	NB0663	4820	51°07'	9°05'	HOMBERG	POPL	LB6684	4708	51°17'	7°05'
HOM-B.	MT	NA3499	5422	50°32'	9°29'	HOMBERG	AN	NV5496	6324	49°37'	9°45'
HOM-B.	HILL	MC9852	4019	51°55'	8°58'	HOMBERG	POPL	NT3295	8122	47°48'	9°26'
HOM-B.	MT	NB0262	4820	51°07'	9°02'	HOMBERG	FRST	NT0598	8120	47°50'	9°04'
HOM-B.	HILL	M86261	4816	51°06'	8°28'	HOMBERG	POPL	MU9402	8119	47°52'	8°55'
HOM-B.	MT	M86765	4817	51°08'	8°32'	HOMBERG	AN	MTB899	8119	47°51'	8°50'
HOM-B.	MT	M87968	4818	51°10'	8°42'	HOMBERG	FARM	TPB733	7838	48°07'	12°08'
HOM-B.	MT	M88365	4818	51°08'	8°46'	HOMBERG	POPL	M83610	5314	50°38'	8°06'
HOM-B.	MT	M82669	4813	51°10'	7°56'	HOMBERG	POPL	MA1376	5612	50°20'	7°47'
HOM-B.	MT	M86167	4816	51°09'	8°26'	HOMBERG	POPL	MC7978	3818	52°09'	8°41'
HOM-B.	MT	M86951	4917	51°01'	8°34'	HOMBERG	MT	M85323	5216	50°45'	8°20'
HOM-B.	HILL	M87760	4918	51°05'	8°40'	HOMBERG	FRST	MA5873	5616	50°18'	8°25'
HOM-B.	MT	M84959	4915	51°05'	8°16'	HOMBERG	POPL	NB2853	4922	51°02'	9°24'
HOM-B.	MT	M86452	4916	51°01'	8°29'	HOMBERG	MT	M88712	5318	50°40'	8°49'
HOM-B.	MT	MA2111	6213	49°45'	7°54'	HOMBERG	FARM	MT0763	8412	47°31'	7°46'
HOM-B.	HILL	LA9107	6210	49°42'	7°29'	HOMBERG	FRST	M89591	4619	51°22'	8°56'
HOM-B.	STRM	MDB771	3018	52°59'	8°49'	HOMBERG	POPL	M89919	5219	50°43'	8°59'
HOM-B.	STRM	MDB469	3018	52°58'	8°46'	HOMBERG	AN	MT4681	8315	47°41'	8°17'
HOM-B.	STRM	MDB262	3018	52°54'	8°44'	HOMBERG	FRST	NB2219	5221	50°43'	9°19'
HOM-B.	MT	M83610	5314	50°38'	8°06'	HOMBERG	FRST	NT0287	8220	47°44'	9°02'
HOM-B.	RDGE	M85115	5315	50°41'	8°19'	HOMBERG	FRST	NT0985	8220	47°43'	9°07'
HOM-B.	HILL	LA3682	5606	50°22'	6°41'	HOMBERG	HILL	NT0793	8220	47°47'	9°05'
HOM-B.	STRM	L89386	4610	51°19'	7°28'	HOMBERG	FARM	LC3605	4505	51°28'	6°38'
HOM-B.	MT	MC7978	3818	52°09'	8°41'	HOMBERG	FRST	MU7304	8117	47°53'	8°38'
HOM-B.	HILL	M88754	4918	51°02'	8°49'	HOMBERG	AN	MU6403	8117	47°53'	8°31'
HOM-B.	MT	M87336	5117	50°52'	8°37'	HOMBERG	FRST	MU7100	8117	47°51'	8°37'
HOM-B.	HILL	M86932	5117	50°50'	8°34'	HOMBERG	BLDG	MT6495	8117	47°48'	8°31'
HOM-B.	MT	M83475	4714	51°13'	8°04'	HOMBERG	AN	MU7601	8118	47°52'	8°41'
HOM-B.	MT	M84480	4715	51°16'	8°12'	HOMBERG	AN	MU6010	8016	47°56'	8°28'
HOM-B.	MT	M85275	4715	51°13'	8°19'	HOMBERG	AN	MA3914	6214	49°46'	8°09'
HOM-B.	MT	M84275	4715	51°13'	8°10'	HOMBERG	AN	MA3914	6214	49°46'	8°09'
HOM-B.	HILL	M88960	4919	51°05'	8°50'	HOMBERG	FRST	MT5283	8216	47°42'	8°22'
HOM-B.	HILL	M87509	5317	50°38'	8°39'	HOMBERG	FRST	MT4987	8215	47°44'	8°19'
HOM-B.	RDGE	M88294	4518	51°24'	8°44'	HOMBERG	POPL	NB0019	5220	50°43'	9°01'
HOM-B.	MT	M84585	4615	51°19'	8°13'	HOMBERG /HESSEN/	POPL	LC4002	4506	51°27'	6°42'
HOM-B.	MT	M86984	4617	51°18'	8°34'	HOMBERG /NORRH./	POPL	LB5486	4607	51°18'	6°55'
HOM-B.	MT	M88193	4618	51°23'	8°44'	HOMBERG-BRACHT-BELLSCHEIDT	POPL	LB5486	4607	51°18'	6°55'
HOM-B.	MT	M88883	4618	51°18'	8°50'	HOMBERGÜHL	AN	NT1799	8121	47°51'	9°14'
HOM-B.	OTCH	MA1169	5712	50°16'	7°45'	HOMBERGE	POPL	LB8583	4710	51°17'	7°21'
HOM-B.	HILL	MA1430	6012	49°55'	7°48'	HOMBERGER HOHE	MT	LB8889	4610	51°21'	7°23'
HOM-B.	MT	M82692	4613	51°22'	7°56'	HOMBERGER STADT WALD	FRST	NB3050	4922	51°00'	9°26'
HOM-B.	MT	M83332	5114	50°50'	8°03'	HOMBERGER STADT WALD	FRST	NB2850	4922	51°00'	9°24'
HOM-B.	HILL	M84828	5115	50°48'	8°16'	HOMBERGER WALD	FRST	NB2947	5022	50°58'	9°25'
HOM-B.	HILL	LB4897	4506	51°24'	6°49'	HOMBERGER WALD	FRST	NB3246	5022	50°58'	9°28'
HOM-B.	HILL	NB2632	5122	50°50'	9°22'	HOMBERGER WALD	FRST	MA1478	5612	50°21'	7°47'
HOM-B.	HILL	MA0523	6112	49°51'	7°41'	HOMBERGER-B.	HILL	M89913	5319	50°40'	8°59'
HOM-B.	MT	M83643	5014	50°56'	8°05'	HOMBERGERHÖH	FARM	LB8891	4610	51°21'	7°23'
HOM-B.	HILL	M83542	5014	50°56'	8°05'	HOMBERGGR.	OTCH	MU7100	8117	47°51'	8°37'
HOM-B.	HILL	M89095	4519	51°24'	8°52'	HOMBERGHOF	FARM	NT1393	8221	47°47'	9°10'
HOMANN	FARM	MC0249	4111	51°53'	7°35'	HOMBERGHOF	FARM	MU7100	8117	47°51'	8°37'
HOMANN	FARM	MC0739	4111	51°48'	7°39'	HOMBERGMEIER	FARM	NC7978	3818	52°09'	8°41'
HOMANN	FARM	MC6165	3916	52°02'	8°26'	HOMBERGSBACH	OTCH	LA6502	6308	49°39'	7°08'
HOMANN	FARM	MC6669	3917	52°04'	8°30'	HOMBERGSBACH	FRST	NB3798	4523	51°26'	9°32'
HOMANN	FARM	LC9225	4310	51°40'	7°26'	HOMBERGSBERG	POPL	NB3057	4922	51°04'	9°26'
HOMANN	FARM	LC6648	4108	51°52'	7°03'	HOMBERGSBERG	HILL	M87663	4817	51°07'	8°40'
HOMANN	FARM	MC5069	3915	52°04'	8°16'	HOMBERGSBERG	RUIN	MTB292	8218	47°47'	8°46'
HOMANN	FARM	LC9071	3910	52°05'	7°23'	HOMBERGSBERG	POPL	MTB292	8218	47°47'	8°46'
HOMANN	FARM	MC1940	4112	51°48'	7°50'	HOMBERGSBERG	AN	MTB390	8218	47°46'	8°46'
HOMANN	FARM	LC6744	4108	51°50'	7°04'	HOMBERGSBERG	FARM	LB9384	4610	51°18'	7°28'
HOMANN	FARM	LC6744	4108	51°50'	7°04'	HOMBORN	FARM	LA8099	5409	50°32'	7°19'
HOMANN	FARM	LC6744	4108	51°50'	7°04'	HOMBORN	FARM	LA8099	5409	50°32'	7°19'

NAME	DESIG-NATION	GRID REF.	SHEET NO.	LAT.	LONG.	NAME	DESIG-NATION	GRID REF.	SHEET NO.	LAT.	LONG.
HOMBRESSEN	POPL	NC3105	4422	51°30'	9°27'	HOMMENTAL	VAL	NT0894	8120	47°48'	9°07'
HOMBRESSER-B.	HILL	NC3202	4522	51°28'	9°28'	HOMMER-M.	MILL	LB7757	4909	51°03'	7°14'
HOMBRINK	FARM	MC4049	4114	51°53'	8°08'	HOMMERDINGEN	POPL	LA0732	6003	49°54'	6°19'
HOMBROICH	FARM	LB3668	4805	51°08'	6°40'	HOMMERICH	FARM	LB5386	4607	51°18'	6°53'
HOMBRUCH	POPL	MB0894	4612	51°23'	7°41'	HOMMERICH	MT	LA4881	5607	50°22'	6°52'
HOMBRUCH	POPL	LC9104	4510	51°29'	7°26'	HOMMERICH	FRST	NA5418	6124	49°49'	9°45'
HOMBRUCHSFELD	AN	LC9203	4510	51°28'	7°27'	HOMMERICH	POPL	LB7922	5209	50°44'	7°17'
HOMBRUNNERHOF	FARM	MV0352	6712	49°13'	7°40'	HOMMERICH	FRST	LV6788	6408	49°32'	7°10'
HOMBÜBEL	MT	MB6841	5017	50°55'	8°32'	HOMMERICH	POPL	LB7952	4909	51°00'	7°17'
HOMBÜCH	AN	NT9858	8527	47°28'	10°18'	HOMMER ICHSKOPF	MT	LA5943	5908	50°01'	7°02'
HOMBÜCHEL	FARM	LA7497	5409	50°31'	7°13'	HOMMER ICHSKOPF	PEAK	MB5736	5116	50°52'	8°23'
HOMBÜHL	AN	MT9797	8119	47°50'	8°58'	HOMMERSCHEN	EST	K89748	5002	50°57'	6°07'
HOMBÜHL	MT	MB9049	5019	50°59'	8°52'	HOMMERSHAUSEN	POPL	MB8360	4918	51°05'	8°46'
HOMBURG	POPL	LV7964	6610	49°19'	7°20'	HOMMERSHAUSEN	POPL	MB8361	4818	51°06'	8°46'
HOMBURG	POPL	LV7864	6609	49°19'	7°19'	HOMMERSHAUSEN	POPL	MB6532	5117	50°50'	8°30'
HOMBURG	POPL	NT0075	8320	47°38'	9°00'	HOMMERTSHAUSEN	MILL	LA4905	6307	49°41'	6°55'
HOMBURG	MT	MB6260	4916	51°05'	8°28'	HOMMIRICH	EST	LC8563	3909	52°00'	7°20'
HOMBURG	AN	MT4474	8315	47°37'	8°16'	HOMMOLLE	FARM	LC6379	3808	52°09'	7°00'
HOMBURG	AN	MT0175	8312	47°37'	7°41'	HOMPESCH	POPL	LB1451	5004	50°59'	6°21'
HOMBURG	HILL	MB5237	5115	50°53'	8°19'	HOMPESCH GERÄUMT	ROAD	PUB225	7934	48°03'	11°26'
HOMBURG	RUIN	MT9793	8219	47°47'	8°58'	HOMPESCH-GER.	ROAD	PUG022	7935	48°01'	11°33'
HOMBURG	POPL	MT9693	8219	47°47'	8°57'	HOMPESSENALPE /WEBERS-A./	BLOG	NT8069	8426	47°34'	10°04'
HOMBURG	AN	MU9712	8019	47°58'	8°58'	HOMSCHEIO	POPL	LB8307	5310	50°36'	7°21'
HOMBURG	RUIN	MU9508	8019	47°55'	8°56'	HOMWEG	FRST	MD7966	3018	52°57'	8°41'
HOMBURG	FRST	MU9408	8019	47°55'	8°55'	HONARTSDEICH	POPL	NE6630	2426	53°31'	10°00'
HOMBURG A.MAIN	POPL	NA4415	6223	49°47'	9°37'	HONAU	POPL	MU3794	7314	48°42'	8°08'
HOMBURG-NORD	POPL	LV7967	6610	49°21'	7°20'	HONAU	FARM	TP8535	7838	48°08'	12°07'
HOMBURGER GEM.WALD	FRST	LV3644	6806	49°08'	6°45'	HONAU	POPL	NE0830	2420	53°31'	9°07'
HOMBURGER HÖHE	MT	NA4517	6123	49°48'	9°38'	HONAU	POPL	UP0723	7940	48°02'	12°25'
HOMBURGER STADTWALD	FRST	MA6867	5717	50°15'	8°33'	HONAU	AN	MU8438	7818	48°12'	8°47'
HOMBURGERHAHN	AN	LB9937	5111	50°52'	7°34'	HONAU	POPL	NU1962	7521	48°25'	9°16'
HOMBURGERHOF	EST	MA5596	5416	50°31'	8°22'	HONBACH	POPL	MA5279	5632	50°21'	11°08'
HOMBURGSLEINDE	MONU	NB6174	4725	51°13'	9°52'	HONBERG	POPL	NT1498	8121	47°50'	9°11'
HOMBUSCH	AN	MV6086	6416	49°31'	8°27'	HONBERG	RDGE	MU8713	8019	47°58'	8°50'
HÖME B.	STRM	LB0401	5403	50°32'	6°14'	HONBERG	HILL	MU8713	8018	47°58'	8°50'
HÖME-B.	STRM	NC0242	4120	51°50'	9°02'	HONBERGER BACH	STRM	NV3826	7023	48°59'	9°31'
HÖMEIEN	POPL	MC9867	3919	52°03'	8°58'	HONBERGWALD	FRST	MU5915	8016	47°59'	8°27'
HÖMEIER	FARM	MD7913	3518	52°28'	8°41'	HONCH	HILL	NB1220	5221	50°44'	9°10'
HÖMEISTERS-LOCH	VAL	NC3881	3823	52°11'	9°34'	HONCH	AN	NB1321	5221	50°44'	9°11'
HÖMEL	POPL	LB9938	5111	50°53'	7°34'	HÖNDE	POPL	LB8771	4810	51°11'	7°23'
HÖMEL	MT	LB9449	5010	50°59'	7°29'	HÖNDELAGE	POPL	PC0997	3629	52°19'	10°36'
HÖMEL	POPL	LB9549	5011	50°59'	7°30'	HÖNDELMANN	FARM	LC4322	4306	51°38'	6°44'
HÖMELSBUSCH	FRST	LV0788	6404	49°31'	6°20'	HÖNDEBRÜCK	FARM	LB8771	4810	51°11'	7°23'
HÖMELSHAUSEN	AN	MB6766	4817	51°09'	8°32'	HÖNDERT	MT	LA3799	5406	50°31'	6°42'
HÖMELSHÖH	HILL	LA7003	6309	49°40'	7°12'	HÖNDINGEN	POPL	MUG701	8117	47°52'	8°34'
HÖMELSKOPF	MT	LA7306	6309	49°42'	7°14'	HÖNDES-B.	HILL	LB2217	5304	50°41'	6°29'
HÖMER	FRST	MB5496	4516	51°25'	8°20'	HÖNDOERF	AN	MT9091	8219	47°46'	8°52'
HÖMER	FARM	LC4540	4206	51°47'	6°45'	HÖNE	POPL	MD3938	3314	52°41'	8°06'
HÖMER	POPL	LC4639	4206	51°47'	6°46'	HÖNE	POPL	MO0719	3411	52°31'	7°38'
HÖMER-B.	MT	NC0042	4120	51°50'	9°00'	HÖNE	POPL	MO0519	3411	52°31'	7°36'
HÖMERHOLZ	FRST	NB3550	4923	51°00'	9°30'	HÖNE B.	HILL	MC2682	3813	52°11'	7°55'
HÖMERICH	FRST	LV3676	6506	49°25'	6°44'	HÖNE-B.	MT	NB6938	5125	50°53'	9°59'
HÖMERICH	AN	MV9482	6519	49°29'	8°55'	HÖNE-B.	DTCH	MC2484	3713	52°12'	7°53'
HÖMERICH	RDGE	LB9754	4911	51°02'	7°32'	HÖNE-B.	DTCH	MC0756	4011	51°57'	7°39'
HÖMERICH	HILL	LA2142	5905	50°00'	6°30'	HÖNE-B.	STRM	MC2583	3813	52°11'	7°54'
HÖMERICH	MT	MB3844	5014	50°57'	8°07'	HÖNE-B.	STRM	MC0955	4012	51°56'	7°41'
HÖMERICH	FRST	LV6794	6408	49°35'	7°10'	HÖNEBACH	POPL	NB6643	5025	50°56'	9°56'
HÖMERICHERHOF	FARM	LA7806	6309	49°42'	7°19'	HÖNEBRINK	FARM	MC4798	3615	52°20'	8°13'
HÖMERS	FRST	LA0538	6003	49°58'	6°17'	HÖNECKE	MT	MT1392	8213	47°46'	7°50'
HÖMERSKOPF	MT	LV6889	6409	49°32'	7°11'	HÖNEDE	SLP	NC1351	4021	51°55'	9°11'
HÖMERSTRAUCH	FRST	NA4297	5423	50°31'	9°35'	HÖNEEKEN-B.	HILL	ND9560	3128	52°53'	10°25'
HÖMERT	POPL	MB0570	4811	51°10'	7°38'	HÖNEKAMP	FARM	LC9489	3710	52°14'	7°27'
HÖMERT	MT	MB2178	4713	51°15'	7°52'	HÖNELESHOF	FARM	PT3188	8230	47°44'	10°45'
HÖMERT	MT	MB3779	4714	51°15'	8°06'	HÖNEN	AN	MD1149	3212	52°47'	7°41'
HÖMERT	FARM	MB0878	4712	51°15'	7°41'	HÖNENBUCKEL	FRST	NV1182	6520	49°29'	9°09'
HÖMERT	MT	MB0859	4912	51°04'	7°41'	HÖNENHAUS	AN	NV0768	6620	49°22'	9°06'
HÖMERTS B.	AN	NA0129	6020	49°55'	9°01'	HÖNENLENSCHIEDT	FARM	MB2877	4713	51°14'	7°58'
HÖMES	BLOG	NC4526	4323	51°41'	9°39'	HÖNER	FARM	MC1449	4112	51°53'	7°45'
HÖMES-B.	MT	LV5249	6807	49°11'	6°58'	HÖNER	HILL	NB9152	4927	51°01'	10°18'
HÖMESHÜHLE	MILL	LV5079	6507	49°27'	6°56'	HÖNER	FARM	MC2357	4013	51°57'	7°53'
HÖMESWALD	FRST	LV5079	6507	49°27'	6°56'	HÖNER	FARM	MC2661	4013	52°00'	7°55'
HÖMEYER	POPL	LD8403	3609	52°22'	7°18'	HÖNER MARK	PAST	MD3937	3314	52°41'	8°06'
HÖMEYER	FARM	MC5355	4015	51°57'	8°19'	HÖNER TANNEN	FRST	MD0420	3411	52°31'	7°35'
HÖMFELD	POPL	NE4992	1924	54°04'	9°45'	HÖNERATH	POPL	LA5082	5607	50°22'	6°53'
HÖMFELD	POPL	MD9951	3119	52°48'	8°59'	HÖNERATH	POPL	LA4795	5507	50°29'	6°50'
HÖMICKER STEPEN	OTCH	MB5462	4816	51°06'	8°20'	HÖNERBOM	FARM	LC6349	4108	51°52'	7°01'
HÖMMASCHBACH	STRM	KV8893	6402	49°33'	6°04'	HÖNERDINGEN	POPL	ND4257	3123	52°52'	9°37'
HÖMMEL-B.	MT	NB1120	5220	50°44'	9°10'	HÖNERDINGEN LINKS DER BÖHME	AN	ND4358	3123	52°52'	9°38'
HÖMMELS-B.	MT	NB3530	5123	50°49'	9°30'	HÖNERDINGEN RECHTS DER BÖHME	AN	ND4460	3123	52°53'	9°39'
HÖMMELS-GR.	GRGE	LA9470	5711	50°16'	7°31'	HÖNERMANN	FARM	LC9038	4210	51°47'	7°25'
HÖMMELSBERG	POPL	MB1618	5212	50°42'	7°49'	HÖNERMANN	FARM	LC9532	4210	51°44'	7°29'
HÖMMELSHAHN	FRST	MB2922	5213	50°45'	7°59'	HÖNERSAND	FARM	LE9314	2610	53°22'	7°23'
HÖMMELSHHEIM	POPL	LB3030	5105	50°48'	6°35'	HÖNERSBERG	FARM	LA1038	6004	49°58'	6°21'
HÖMMENKATH	FARM	LC2536	4204	51°45'	6°28'	HÖNERT	FRST	NV3399	6322	49°39'	9°28'

NAME	DESIG-NATION	GR IO REF.	SHEET NO.	LAT.	LONG.	NAME	DESIG-NATION	GR IO REF.	SHEET NO.	LAT.	LONG.
HONERT	MT	MB5952	4916	51°01'	8°25'	HONIGSBERG	AN	MA4188	5515	50°26'	8°10'
HONERT	HILL	LA1981	5604	50°21'	6°28'	HONIGSBERG	AN	KB9972	4802	51°10'	6°07'
HONERT	AN	NB1826	5221	50°47'	9°16'	HONIGSBERG	AN	NC9577	3828	52°08'	10°23'
HONERTSEIFEN	DTCH	LA1981	5604	50°21'	6°28'	HONIGSBERG	FARM	LC0637	4203	51°45'	6°11'
HÖNES-SCHN.	ROAD	MA8740	5918	50°01'	8°49'	HONIGSBERG	AN	NV0268	6620	49°22'	9°02'
HÖNES-SCHN.	ROAD	MA8840	5919	50°01'	8°50'	HONIGSBERG	AN	NF7709	1727	54°13'	10°11'
HONEWINKEL	FARM	MC5248	4115	51°53'	8°18'	HONIGSBERG	AN	NF7709	1727	54°13'	10°11'
HONFORHAMMER	MILL	MB6489	4616	51°21'	8°29'	HONIGSBERG	AN	NF7709	1727	54°13'	10°11'
HÖNG	FARM	UP7378	7445	48°32'	13°17'	HONIGSBERG	FARM	NA3058	5805	50°09'	6°37'
HÖNGEMÜHLE	MILL	KA9359	5802	50°09'	6°06'	HONIGSBERG	AN	NO7517	3426	52°30'	10°06'
HÖNGEN	POPL	LB0339	5103	50°52'	6°12'	HONIGSBERG	POPL	MB1130	5112	50°49'	7°44'
HÖNGER	AN	MT4371	8415	47°35'	8°14'	HONIGSBERG	FARM	LB5970	4807	51°10'	6°59'
HÖNGESBERG	POPL	LB7637	5109	50°52'	7°14'	HONIGSBERG	MT	NA5025	6124	49°52'	9°42'
HÖNGSEN	POPL	MC7591	3717	52°16'	8°38'	HONIGSBERG	AN	LB2831	5105	50°48'	6°34'
HONHARDT	POPL	NV7535	6926	49°04'	10°02'	HONIGSBERG	AN	NV6021	7024	48°56'	9°49'
HONHARDTER B.	STRM	NV7335	6925	49°04'	10°00'	HONIGSBERG	POPL	LB6977	4708	51°14'	7°07'
HONHARDTER BACH	STRM	NV7435	6926	49°04'	10°01'	HONIGSBERG	AN	NV3763	6623	49°19'	9°31'
HÖHNHORST	FARM	LC3332	4205	51°43'	6°35'	HONIGSBERG	FRST	MU6359	7617	48°23'	8°30'
HONIEN	POPL	KB9718	5302	50°41'	6°08'	HONIGSBERG	FRST	NV0266	6620	49°21'	9°02'
HÖNIG	FRST	MU8698	7218	48°44'	8°49'	HONIGSBERG	ROAD	NV7574	6526	49°25'	10°02'
HÖNIG	FRST	MU8898	7219	48°44'	8°50'	HONIGSBERG	FRST	NA3648	5923	50°05'	9°30'
HÖNIG	POPL	NV5815	7124	48°53'	9°47'	HONIGSBERG	MOW	NU0697	7220	48°44'	9°05'
HÖNIG	POPL	MV5546	6816	49°10'	8°23'	HONIGSBERG	FARM	LC8832	4210	51°44'	7°23'
HÖNIG	AN	NA5025	6124	49°52'	9°42'	HONIGSBERG	HILL	MA1527	6112	49°53'	7°49'
HÖNIG	AN	MA9627	6119	49°54'	8°56'	HONIGSBERG	POPL	MV3382	6514	49°29'	8°05'
HÖNIG	FRST	PA4076	5631	50°19'	10°58'	HONIGSBERG	POPL	LB5539	5107	50°53'	6°56'
HÖNIG	AN	MA3006	6214	49°42'	8°02'	HONIGSBERG	POPL	LB3862	4906	51°05'	6°41'
HÖNIG B.	HILL	MA1725	6113	49°52'	7°51'	HONIGSBERG	AN	LB4161	4906	51°05'	6°44'
HÖNIG B.	HILL	MA4145	5915	50°03'	8°11'	HONIGSBERG	MT	MV3875	6514	49°25'	8°09'
HÖNIG BERG	AN	MA7760	5818	50°11'	8°41'	HONIGSBERG	VAL	MV3383	6514	49°30'	8°05'
HÖNIG BR.	WELL	NA3648	5923	50°05'	9°30'	HONIGSBERG	POPL	PA5100	6332	49°38'	11°05'
HÖNIG WIESE	MOW	MA8224	6118	49°52'	8°45'	HONIGSBERG	POPL	MT9681	8319	47°41'	8°57'
HÖNIG-B.	HILL	MA3244	5914	50°03'	8°03'	HONIGSBERG	MILL	P00288	2829	53°08'	10°31'
HÖNIG-B.	HILL	LA9842	5911	50°01'	7°35'	HONIGSBERG	FARM	MF7555	1317	54°38'	8°37'
HÖNIG-B.	STRM	UQ1284	6540	49°29'	12°24'	HONIGSBERG	FARM	MC6707	4417	51°31'	8°31'
HÖNIG-B.	HILL	PC2021	4330	51°38'	10°44'	HONIGSBERG	POPL	NV5323	7024	48°57'	9°43'
HÖNIG-B.	HILL	MA7957	5818	50°10'	8°43'	HONIGSBERG	FARM	LB2798	4505	51°24'	6°31'
HÖNIG-B.	AN	NA1378	5621	50°21'	9°11'	HONIGSBERG	FARM	LC2807	4505	51°29'	6°31'
HÖNIG-B.	HILL	NA2376	5621	50°20'	9°19'	HONIGSBERG	STRM	MB2188	4613	51°20'	7°52'
HÖNIG-B.	HILL	MB6837	5117	50°53'	8°33'	HONIGSBERG	STRM	MB1884	4613	51°18'	7°49'
HÖNIG-B.	MT	NB4354	4923	51°02'	9°37'	HONIGSBERG	STRM	MC1402	4512	51°28'	7°46'
HÖNIG-B.	MT	NB6564	4825	51°07'	9°56'	HONIGSBERG	STRM	MB1798	4512	51°26'	7°49'
HÖNIG-B.	HILL	MA1932	6013	49°56'	7°52'	HONIGSBERG	STRM	MB1995	4513	51°24'	7°50'
HÖNIG-B.	HILL	MA1732	6013	49°56'	7°50'	HONIGSBERG	STRM	MB1682	4712	51°17'	7°48'
HÖNIG-B.	MT	LB1610	5304	50°37'	6°24'	HONIGSBERG	POPL	LB7412	5309	50°39'	7°13'
HÖNIG-B.	STRM	LC7556	4009	51°56'	7°11'	HONIGSBERG	FARM	LB2391	4604	51°21'	6°28'
HÖNIG-B.	STRM	LCB155	4009	51°56'	7°16'	HONIGSBERG	POPL	MC0230	4211	51°43'	7°35'
HÖNIG-H.	FRST	TOB592	6438	49°32'	12°02'	HONIGSBERG	FARM	LB6892	4608	51°22'	7°06'
HÖNIG-H.	FRST	NA5808	6224	49°43'	9°48'	HONIGSBERG	FARM	LB2196	4604	51°23'	6°26'
HÖNIG-SCHLAG	FRST	NA6882	5625	50°23'	9°58'	HONIGSBERG	FARM	LC231C	4404	51°31'	6°27'
HÖNIGÄCKER	AN	MV3197	6314	49°37'	8°03'	HONIGSBERG	FARM	NF0827	1620	54°23'	9°07'
HÖNIGAU	DTCH	NF7510	1726	54°14'	10°09'	HONIGSBERG	POPL	MC1500	4512	51°27'	7°47'
HÖNIGAU	STRM	NF7710	1727	54°14'	10°11'	HONIGSBERG	POPL	LC1536	4204	51°45'	6°19'
HÖNIGAU	STRM	NF7809	1727	54°13'	10°12'	HONIGSBERG	SPRG	MB1382	4712	51°17'	7°45'
HÖNIGB.	MT	MA3795	5414	50°30'	8°07'	HONIGSBERG	FARM	LB1692	4604	51°21'	6°22'
HÖNIGBAUM	AN	NV3879	6523	49°28'	9°31'	HONIGSBERG	POPL	MB0417	5211	50°42'	7°38'
HÖNIGBERG	AN	NV5084	6424	49°30'	9°41'	HONIGSBERG	POPL	UR1023	6140	49°50'	12°22'
HÖNIGBERG	AN	MA2322	6113	49°51'	7°56'	HONIGSBERG	POPL	NC6882	3826	52°11'	9°59'
HÖNIGBERG	AN	NA6226	6125	49°53'	9°52'	HONIGSBERG	POPL	MB1993	4613	51°23'	7°50'
HÖNIGBERG	AN	MA3523	6114	49°51'	8°06'	HONIGSBERG	FARM	LE8245	2309	53°38'	7°13'
HÖNIGBERG	AN	MA3330	6014	49°55'	8°04'	HONIGSBERG	STRM	LB9368	4810	51°09'	7°28'
HÖNIGBERG	FRST	MA3838	6014	49°59'	8°08'	HONIGSBERG	STRM	LB9065	4810	51°08'	7°26'
HÖNIGBERG	AN	MA3231	6014	49°56'	8°03'	HONIGSBERG	FARM	LB8965	4810	51°07'	7°25'
HÖNIGBR.	WELL	NV6067	6624	49°21'	9°50'	HONIGSBERG	HILL	LD9556	3110	52°51'	7°26'
HÖNIGBUCK	FRST	MU0127	7912	48°05'	7°40'	HONIGSBERG	FARM	UP2156	7641	48°20'	12°35'
HÖNIGBUCK	FRST	MU0515	8012	47°59'	7°44'	HONIGSBERG	POPL	TP7850	7138	48°16'	12°01'
HÖNIGBÜHL	AN	NV3581	6522	49°29'	9°29'	HONIGSBERG	FARM	UP1662	7641	48°23'	12°31'
HÖNIGERMHOF	FARM	LB0322	5203	50°43'	6°13'	HONIGSBERG	POPL	LA1995	5504	50°29'	6°27'
HÖNIGFLETH	POPL	NE2775	2022	53°55'	9°25'	HONIGSBERG	POPL	LA5493	5507	50°28'	6°56'
HÖNIGFORTH	FARM	LD9332	3310	52°38'	7°25'	HONIGSBERG	POPL	LB8097	5409	50°31'	7°19'
HÖNIGGRABEN	VAL	NA1131	6020	49°56'	9°09'	HONIGSBERG	POPL	MB1531	5112	50°49'	7°47'
HÖNIGGRUNO	VAL	NA6226	6125	49°53'	9°52'	HONIGSBERG	MILL	LB8097	5409	50°31'	7°19'
HÖNIGHAUS	FARM	MC3428	4214	51°42'	8°03'	HONIGSBERG	FRST	LB8399	5410	50°32'	7°21'
HÖNIGHAUSEN	POPL	TOB438	6938	49°03'	12°02'	HONIGSBERG	POPL	LB8755	4910	51°02'	7°23'
HÖNIGHAUSEN	FARM	PU7391	7334	48°39'	11°21'	HONIGSBERG	AN	NU9688	7319	48°39'	8°57'
HÖNIGHOF	FARM	UO0647	6840	49°09'	12°20'	HONIGSBERG	POPL	LC1537	4203	51°45'	6°19'
HÖNIGHOLZ	FARM	NE8496	1827	54°06'	10°17'	HONIGSBERG	MILL	MU8264	7518	48°26'	8°46'
HÖNIGKUCHEN GRUND	VAL	PC2287	3730	52°13'	10°47'	HONIGSBERG	FRST	NU2561	7522	48°24'	9°20'
HÖNIGLOCHGR.	DTCH	LV9097	6310	49°37'	7°29'	HONIGSBERG	FARM	LC7064	3908	52°01'	7°07'
HÖNIGMÜHLE	MILL	MA6396	5416	50°31'	8°29'	HONIGSBERG	POPL	LB7741	5009	50°54'	7°15'
HÖNIGS GR.	DTCH	MA8925	6119	49°53'	8°51'	HONIGSBERG	STRM	LB0785	5603	50°23'	6°17'
HÖNIGS-B.	HILL	LA8251	5810	50°06'	7°21'	HONIGSBERG	POPL	LB7840	5009	50°54'	7°16'
HÖNIGS-GR.	VAL	NA5809	6224	49°44'	9°48'	HONIGSBERG	MILL	LB7840	5009	50°54'	7°16'
HÖNIGSACK	AN	LA6713	6208	49°45'	7°09'	HONIGSBERG	POPL	LB8272	4809	51°11'	7°19'
						HONIGSBERG	POPL	NV6578	6525	49°27'	9°54'

NAME	DESIGNATION	GRID REF.	SHEET NO.	LAT.	LONG.	NAME	DESIGNATION	GRID REF.	SHEET NO.	LAT.	LONG.
HONSCHEID	MT	M88664	4818	51°08'	8°48'	HOPELSERMEER	SCR8	ME1818	2512	53°24'	7°46'
HONSCHEID	FRST	LA3083	5605	50°22'	6°37'	HOPELSERWEG	POPL	ME1720	2512	53°25'	7°45'
HONSCHEID	POPL	L88528	5210	50°47'	7°22'	HÖPEN	FARM	NE6203	2725	53°16'	9°56'
HONSCHEID	POPL	L89029	5110	50°48'	7°26'	HÖPEN	FARM	ND5387	2824	53°08'	9°47'
HÖNSCHNAP	POPL	NF2981	1122	54°52'	9°27'	HÖPEN	FARM	ND0004	3620	52°23'	9°00'
HÖNSCHNAPER HOLZ	FRST	NF3180	1122	54°52'	9°29'	HÖPEN	AN	ND1852	3121	52°49'	9°16'
HONSDORF	POPL	L80253	4903	51°00'	6°11'	HÖPEN	POPL	NE0882	2020	53°59'	9°07'
HONSEL	FARM	MC6265	3916	52°02'	8°27'	HÖPEN	FRST	NO5053	3124	52°49'	9°44'
HONSEL	HILL	MC4070	3914	52°05'	8°07'	HÖPEN-B.	HILL	ME7364	2117	53°49'	8°35'
HONSEL	POPL	M80390	4611	51°21'	7°37'	HÖPENER MÜHLEN-B.	DTCH	M03936	3314	52°40'	8°06'
HONSEL	POPL	M80675	4711	51°13'	7°39'	HÖPENER MÜHLEN-B.	STRM	MD4634	3315	52°39'	8°12'
HÖNSEL-B.	MT	LA3974	5606	50°18'	6°44'	HÖPENHOF	FARM	NO6074	2925	53°01'	9°53'
HONSELERBRUCH	POPL	M80575	4711	51°13'	7°38'	HÖPENWIESEN	MDW	NE0406	2620	53°18'	9°04'
HONSES	FARM	L86485	4708	51°18'	7°03'	HÖPENWIESEN	MDW	LD9368	3010	52°57'	7°25'
HONSFELD	POPL	LA0684	5603	50°23'	6°16'	HÖPERHÖFEN	POPL	NO2088	2821	53°08'	9°18'
HONSFELDER HÄUSCHEN	FARM	LA0684	5603	50°23'	6°16'	HÖPERLEINSGR.	OTCH	NA9643	5928	50°02'	10°20'
HONSFELDER WALD	FRST	LA1187	5504	50°24'	6°20'	HOPF	FARM	UN3182	8342	47°40'	12°40'
HONSHÄUSERHOF	FARM	LA8058	5809	50°10'	7°19'	HOPFACH	POPL	NV6044	6824	49°09'	9°49'
HÖNSHOF	FARM	LC2023	4304	51°38'	6°24'	HOPFAU	MDW	TR8527	6138	49°51'	12°01'
HONSOLGEN	POPL	PU3220	7930	48°01'	10°46'	HOPFAU	POPL	MU6857	7617	48°22'	8°34'
HONSOLGER FELD	AN	PU3119	7930	48°01'	10°46'	HOPFAU	MDW	PV7486	6434	49°30'	11°24'
HONSOLGER WEG	ROAD	PU3222	7930	48°02'	10°46'	HÖPFEL-B.	MT	VP1195	7248	48°42'	13°47'
HONSTETTEN	POPL	MU9104	8119	47°53'	8°53'	HÖPFELUE	POPL	N85370	4824	51°11'	9°46'
HONTE	FARM	MC0870	3912	52°04'	7°40'	HOPFEN	MT	NC3361	3922	52°00'	9°29'
HONTEM	POPL	K89160	4902	51°03'	6°01'	HOPFEN	FARM	OU1918	8037	47°59'	11°56'
HONTEMER HEIDE	AN	K89161	4902	51°04'	6°01'	HOPFEN	POPL	NT7369	8425	47°34'	9°58'
HONTHEIM	POPL	LA1268	5704	50°14'	6°22'	HOPFEN A.5EE	POPL	PT2674	8330	47°36'	10°41'
HONTHEIM	POPL	LA5648	5907	50°04'	6°59'	HOPFEN B.	HILL	N84498	4523	51°26'	9°38'
HONTHEIM	POPL	LA1754	5804	50°07'	6°26'	HOPFEN GRUND	VAL	NC4741	4124	51°49'	9°41'
HÖNTROP	POPL	LC7102	4508	51°27'	7°08'	HOPFEN M.	HILL	NA4773	5623	50°18'	9°40'
HÖNTROP	POPL	LC7303	4509	51°28'	7°10'	HOPFEN-B.	HILL	N81787	4621	51°20'	9°14'
HÖNTRUP	POPL	NC0253	4020	51°56'	9°02'	HOPFEN-B.	HILL	N82666	4822	51°09'	9°22'
HÖNTRUP	POPL	MC4226	4314	51°41'	8°10'	HOPFEN-B.	MT	LD5420	3407	52°31'	6°51'
HÖNTRUP	POPL	MC4227	4315	51°41'	8°10'	HOPFEN-B.	HILL	NC7529	4226	51°42'	10°05'
HÖNVEHLMANN	FARM	LC5953	4007	51°55'	6°57'	HOPFEN-B.	HILL	N87087	4626	51°20'	10°00'
HÖNWEILER	POPL	MU5951	7616	48°19'	8°27'	HOPFEN-B.	HILL	NC5615	4424	51°35'	9°49'
HÖNZE	POPL	NC6069	3925	52°04'	9°53'	HOPFEN-B.	MT	NC6714	4425	51°34'	9°58'
HÜNZER WALD	FRST	NC6070	3925	52°05'	9°53'	HOPFEN-B.	MT	N83989	4623	51°21'	9°34'
HONZRATH	POPL	LV3577	6506	49°25'	6°43'	HOPFEN-B.	HILL	N85293	4625	51°23'	9°53'
HOOF	POPL	N82381	4722	51°17'	9°20'	HOPFEN-B.	HILL	NA5035	6024	49°58'	9°42'
HOOF	POPL	LV7283	6509	49°29'	7°14'	HOPFEN-B.	HILL	M09703	3619	52°23'	8°58'
HOOFER FORST	FRST	N82280	4721	51°16'	9°19'	HOPFEN-B.	HILL	N86656	4925	51°03'	9°56'
HOOFER GUTSFORST	FRST	N82483	4622	51°18'	9°20'	HOPFEN-B.	HILL	PC0955	4029	51°56'	10°35'
HOOG POELLYCK	POPL	LC1806	4504	51°28'	6°23'	HOPFEN-B.	MT	NC6958	4026	51°58'	10°00'
HOOGBAAN	ROAD	K89971	4802	51°09'	6°07'	HOPFEN-B.	MT	NC3457	4023	51°58'	9°29'
HOODE	ISL	MF7047	1417	54°34'	8°32'	HOPFEN-B.	HILL	N81149	4920	50°59'	9°10'
HOOGEN-REIMER	FARM	LC2641	4204	51°48'	6°29'	HOPFEN-B.	SLP	N83356	4922	51°03'	9°28'
HOOGENKAMP	FARM	MF5890	1016	54°57'	8°20'	HOPFEN-B.	HILL	N83254	4922	51°02'	9°28'
HOGER-FÄHRE	FERY	MF7443	1417	54°32'	8°36'	HOPFEN-B.	HILL	NC5417	4324	51°36'	9°47'
HOOGSTEDEN-BATHORN	POPL	LD6027	3407	52°34'	6°56'	HOPFEN-B.	HILL	NC6322	4325	51°39'	9°55'
HOI8AAN	ROAD	K89870	4802	51°09'	6°07'	HOPFEN-B.	HILL	NC6618	4325	51°36'	9°57'
HOOKSIEL	POPL	ME3543	2314	53°38'	8°01'	HOPFEN-B.	HILL	NC8419	4327	51°37'	10°13'
HOOKSIELER TIEF	STRM	ME3038	2413	53°35'	7°56'	HOPFEN-B.	HILL	NC2176	3821	52°08'	9°19'
HOOKSIELER TIEF	STRM	ME3239	2313	53°36'	7°58'	HOPFEN-B.	HILL	PC2280	3830	52°09'	10°47'
HOOKSIELER TIEF	STRM	ME3541	2314	53°37'	8°01'	HOPFEN-B.	MT	NA4872	5624	50°18'	9°40'
HOOP	MRSH	M02559	3113	52°52'	7°53'	HOPFEN-B.	HILL	N80332	5120	50°50'	9°02'
HOOP THAL	VAL	NC4149	4123	51°53'	9°36'	HOPFEN-B.	HILL	N83942	5023	50°56'	9°33'
HOOPE	POPL	ME8007	2618	53°19'	8°42'	HOPFEN-B.	HILL	N83640	5023	50°55'	9°31'
HOOPE	POPL	MD8760	3118	52°53'	8°49'	HOPFEN-B.	HILL	N83390	4622	51°22'	9°28'
HOOPE	FARM	MD8346	3218	52°46'	8°45'	HOPFEN-B.	HILL	N88753	4927	51°01'	10°14'
HOOPE	POPL	ND6255	3125	52°50'	9°55'	HOPFEN-B.	STRM	U05266	6643	49°20'	12°58'
HOOPEN	POPL	MD5933	3316	52°39'	8°23'	HOPFEN-B.	HILL	PA2079	5630	50°21'	10°41'
HOOPERBRUCH	MRSH	MD6124	3416	52°34'	8°26'	HOPFEN-B.	HILL	NC8285	3727	52°12'	10°12'
HOOPKAMP	SO	M08391	2818	53°10'	8°45'	HOPFEN-B.	MT	N81662	4821	51°07'	9°14'
HOOPSTE	AN	MD4654	3115	52°50'	8°12'	HOPFEN-B.	HILL	N85371	4824	51°11'	9°46'
HOOPTE	POPL	NE7717	2626	53°24'	10°10'	HOPFEN-B.	HILL	M88868	4819	51°10'	8°50'
HOOPTE	POPL	NE7617	2526	53°24'	10°08'	HOPFEN-B.	HILL	N87055	4926	51°02'	10°00'
HOORBUSCH	AN	LA1237	6004	49°57'	6°23'	HOPFEN-B.	HILL	PC0912	4429	51°33'	10°34'
HOORDT	FARM	L87091	4608	51°21'	7°08'	HOPFEN-B.	HILL	N83975	4723	51°13'	9°34'
HOORDT	FARM	L86485	4608	51°18'	7°03'	HOPFEN-B.	HILL	NC5404	4524	51°29'	9°47'
HOOREN	BLDG	M88074	4718	51°13'	8°43'	HOPFEN-B.	HILL	NC1904	4521	51°29'	9°16'
HOORHOF	FARM	LA1237	6004	49°57'	6°23'	HOPFEN-B.	HILL	N87899	4526	51°26'	10°07'
HOOR TENHOF	FARM	LC3306	4505	51°29'	6°35'	HOPFEN-BR.	SPRG	PA5500	6332	49°38'	11°09'
HOOSTERHOF	FARM	K89281	4702	51°14'	6°01'	HOPFEN-H.	FRST	PAB813	6235	49°44'	11°37'
HOP	FARM	NO5458	3124	52°52'	9°48'	HOPFEN-M.	MILL	PA9270	5736	50°15'	11°41'
HOP B.	AN	MA7303	6317	49°41'	8°38'	HOPFEN-M.	HILL	N82758	4922	51°04'	9°23'
HOP B.	STRM	N84586	4623	51°19'	9°39'	HOPFEN-M.	MILL	UR0700	6340	49°37'	12°20'
HOP WIESE	MDW	V00102	7247	48°46'	13°39'	HOPFEN-T.	VAL	LV9067	6610	49°21'	7°29'
HOPE	POPL	ND4430	3323	52°37'	9°39'	HOPFEN-T.	POND	PC0892	3729	52°16'	10°35'
HOPE	POPL	MC7196	3617	52°18'	8°34'	HOPFEN-T.	POND	NC2049	4121	51°53'	9°17'
HOPE	POPL	NC1873	3821	52°06'	9°16'	HOPFENACKER-5.	ROAD	MV6897	6317	49°37'	8°34'
HOPE	FARM	ND1350	3121	52°48'	9°11'	HOPFENAU	AN	U03114	7142	48°51'	12°42'
HOPEI	POPL	K89142	5102	50°53'	6°02'	HOPFENAU	MDW	P06529	7933	48°06'	11°13'
HOPELS	FARM	ME2019	2512	53°25'	7°48'	HOPFENAU	FARM	PU6949	7733	48°16'	11°17'

NAME	DESIGNATION	GRID REF.	SHEET NO.	LAT.	LONG.	NAME	DESIGNATION	GRID REF.	SHEET NO.	LAT.	LONG.
HOPFENBACH	SLP	NA7585	5526	50°25'	10°04'	HOPFENWALD	FRST	UQ5952	6744	49°12'	13°04'
HOPFENBACH	STRM	QV1511	7137	48°49'	11°56'	HOPFENWELER	POPL	NU5709	8024	47°56'	9°46'
HOPFENBACH	STRM	QV1119	7137	48°53'	11°53'	HOPFENWIESEN	FARM	UP3874	7442	48°30'	12°49'
HOPFENBACH	STRM	QV1017	7137	48°52'	11°52'	HOPFENWINKEL	FRST	TR9033	6038	49°55'	12°04'
HOPFENBACH	STRM	NV6023	7024	48°57'	9°49'	HOPFENWINKEL	FRST	NU4152	7623	48°19'	9°33'
HOPFENBACHE INFALL	FRST	QV1312	7137	48°49'	11°54'	HOPFERAU	POPL	P12274	8329	47°36'	10°37'
HOPFENBACHGR.	VAL	QV1114	7137	48°51'	11°53'	HOPFERBACH	POPL	PU0101	8128	47°51'	10°21'
HOPFENBERG	HILL	PC4079	3832	52°09'	11°03'	HOPFERBACH	POPL	NU4616	7923	48°00'	9°37'
HOPFENBERG	AN	N88990	4627	51°21'	10°17'	HOPFERSTADT	POPL	NV7695	6326	49°36'	10°03'
HOPFENBERG	AN	NV5755	6724	49°15'	9°47'	HOPFERWALO	FARM	PT2575	8329	47°37'	10°40'
HOPFENBERG	AN	NA8337	6027	49°59'	10°10'	HOPFERWIESEN	MOW	PU4735	7831	48°09'	10°59'
HOPFENBERG	FARM	MD9705	3619	52°24'	8°58'	HOPFGARTEN	FARM	UP0039	7839	48°10'	12°19'
HOPFENBERG	RDGE	NC5753	4025	51°55'	9°50'	HOPFGARTEN	AN	MA1722	6113	49°51'	7°51'
HOPFENBERG	FRST	N81227	5221	50°48'	9°10'	HOPFGARTEN	FARM	TP9820	7939	48°00'	12°17'
HOPFENBERG	AN	MT5081	8316	47°41'	8°20'	HOPFGARTEN	FARM	UP0030	7939	48°05'	12°19'
HOPFENBERG	AN	N84282	4723	51°17'	9°36'	HOPFGARTEN	POPL	N82117	5221	50°42'	9°18'
HOPFENBERG	AN	MV6527	7017	49°00'	8°31'	HOPFGARTEN-GR.	DTCH	UP0039	7839	48°10'	12°19'
HOPFENBERG	FARM	NC5949	4125	51°53'	9°52'	HOPFIGHIEM	POPL	NV1725	7021	48°59'	9°14'
HOPFENBERG	AN	NC6648	4125	51°53'	9°58'	HOPPING	FARM	UP0352	7740	48°17'	12°20'
HOPFENBERG	ROGE	NC6347	4125	51°52'	9°55'	HOPPINGEN	POPL	NV3194	6322	49°36'	9°26'
HOPFENBERG	AN	NC5746	4125	51°52'	9°50'	HOPPINGEN	POPL	NV3194	6422	49°36'	9°26'
HOPFENBERG	AN	NC6844	4125	51°50'	9°59'	HOPPINGEN	FARM	VQ8016	7148	48°53'	13°45'
HOPFENBERG	FRST	NC4004	4523	51°29'	9°35'	HOPPL-GR.	DTCH	VP1199	7248	48°44'	13°47'
HOPFENBERGSTRIFT	VAL	NA4872	5624	50°18'	9°40'	HOPPLHUF	FARM	UQ2126	7041	48°58'	12°33'
HOPFENBROOK	FARM	NF8702	1828	54°09'	10°20'	HOPFLOH	FARM	UP2272	7541	48°29'	12°35'
HOPFENBUCK	AN	NV9019	7027	48°55'	10°14'	HOPFMANNSELD	POPL	N82204	5421	50°35'	9°19'
HOPFENBUHL	HILL	TR8555	5838	50°06'	11°59'	HOPFNER WALD	FRST	PT2676	8330	47°37'	10°41'
HOPFENBUHL	HILL	QA1455	5837	50°06'	11°59'	HOPFNER-FELS	ROCK	UQ9888	6441	49°31'	12°38'
HOPFENBURG	FARM	NU3479	7422	48°34'	9°28'	HOPFNERBERG	MT	TQ9145	6838	49°07'	12°08'
HOPFENBURG	BLDG	NU1773	7421	48°31'	9°14'	HOPFNER-SR.	WELL	MV2093	6413	49°35'	7°53'
HOPFENBURG	EST	NU3761	7523	48°24'	9°30'	HOPICH-SB.	HILL	LA0954	5804	50°06'	6°20'
HOPFENGALL	AN	N81408	5321	50°37'	9°12'	HOPING	FARM	LC7772	3909	52°05'	7°13'
HOPFENGARTEN	AN	MA5102	6316	49°40'	8°19'	HOPING	FARM	LC9589	3710	52°14'	7°28'
HOPFENGARTEN	AN	PA4051	5831	50°06'	10°58'	HOPINGEN	POPL	LC8466	3909	52°02'	7°19'
HOPFENGARTEN	AN	MA9392	5519	50°29'	8°54'	HOPKE	FARM	MD2520	3413	52°31'	7°53'
HOPFENGARTEN	AN	PA3532	6031	49°55'	10°53'	HOPKE	FARM	MC5771	3916	52°05'	8°22'
HOPFENGARTEN	FARM	NV9839	6928	49°06'	10°20'	HOPKENKAMP	FRST	NC7832	4226	51°44'	10°08'
HOPFENGARTEN	FRST	N81909	5321	50°38'	9°16'	HOPMANN	FARM	MD8700	3618	52°21'	8°49'
HOPFENGARTEN	POPL	TQ9740	6939	49°05'	12°13'	HOPMANN	FARM	MO0217	3511	52°30'	7°34'
HOPFENGARTEN	AN	NV3271	6622	49°23'	9°26'	HOPP-B.	STRM	MV1599	6313	49°38'	7°49'
HOPFENGARTEN	AN	TR9412	6238	49°43'	12°08'	HOPP-B.	HILL	N88056	4926	51°03'	10°08'
HOPFENGARTEN	MILL	PV7690	6434	49°32'	11°26'	HOPP-B.	MT	N87430	5126	50°49'	10°03'
HOPFENGARTNER HOHE	AN	NV3472	6622	49°24'	9°28'	HOPPACH	EST	N87052	4926	51°01'	10°00'
HOPFENGRUND	GRGE	NC8407	4427	51°30'	10°13'	HOPPACHS-GRUND	VAL	NA9153	5827	50°07'	10°16'
HOPFENGRUND	FRST	MA2851	5814	50°06'	7°59'	HOPPACHSGRD.	VAL	NA9150	5827	50°06'	10°16'
HOPFENGRUND	GRGE	NC2001	4521	51°28'	9°17'	HOPPACHSHOF	POPL	NA9252	5827	50°07'	10°17'
HOPFENHANG	FRST	NV5922	7024	48°57'	9°49'	HOPPALS	AN	NA2598	5422	50°32'	9°21'
HOPFENHAUS	BLDG	MV8702	7218	48°46'	8°49'	HOPBERG	HILL	PV5892	6433	49°34'	11°11'
HOPFENHOF	FARM	NF6345	1425	54°33'	9°58'	HOPBRUCH	AN	N82672	4805	51°10'	6°31'
HOPFENHOF	FARM	NE1447	2321	53°40'	9°13'	HOPBURG	AN	NU4846	7723	48°16'	9°39'
HOPFENHOLZ	FARM	NF5543	1425	54°32'	9°51'	HOPPE	AN	MU8017	7918	48°00'	8°44'
HOPFENHORST	POPL	PD3918	3432	52°30'	11°03'	HOPPE	FARM	LC8591	3709	52°15'	7°19'
HOPFENHS.	FARM	NT5095	8124	47°48'	9°40'	HOPPE	FARM	MC1941	4112	51°49'	7°50'
HOPFENKOPF	HILL	N85860	4925	51°05'	9°50'	HOPPE	FARM	LC5333	4207	51°44'	6°52'
HOPFENKRUG	BLDG	NF5613	1725	54°16'	9°52'	HOPPE	FARM	MC1840	4112	51°48'	7°49'
HOPFENKUHLE	AN	NC8230	4227	51°43'	10°11'	HOPPE	FARM	MC2247	4113	51°52'	7°52'
HOPFENLANDSBERGE	HILL	NF7516	1726	54°17'	10°09'	HOPPE	AN	MA9579	5619	50°22'	8°56'
HOPFENLAUH	AN	NU5550	7624	48°18'	9°44'	HOPPE	FARM	MD1017	3512	52°30'	7°40'
HOPFENLEITE	SLP	PA9328	6136	49°52'	11°41'	HOPPE	POPL	L88189	4609	51°20'	7°17'
HOPFENLEITE	SLP	PV6293	6433	49°34'	11°14'	HOPPE M.	MILL	N81227	5221	50°48'	9°10'
HOPFENLOCH	AN	MA8286	5518	50°25'	8°45'	HOPPECKE	STRM	M87182	4717	51°17'	8°35'
HOPFENMÜHLE	MILL	MA5738	5916	50°00'	8°24'	HOPPECKE	STRM	M88597	4518	51°25'	8°47'
HOPFENMÜHLE	MILL	PA5638	6033	49°58'	11°11'	HOPPECKE	STRM	M87592	4617	51°23'	8°39'
HOPFENMÜHLE	MILL	PA2215	6230	49°46'	10°41'	HOPPECKE	POPL	M87591	4617	51°22'	8°38'
HOPFENMÜHLE	MILL	PV2957	6730	49°15'	10°46'	HOPPECKE	STRM	M87190	4617	51°22'	8°35'
HOPFENOHNE	POPL	PA9408	6336	49°42'	11°41'	HOPPECKE	STRM	M87793	4618	51°23'	8°40'
HOPFENRAIN	AN	N83600	5423	50°33'	9°31'	HOPPECKER-B.	ROGE	M87589	4617	51°21'	8°38'
HOPFENRAIN	AN	NV3684	6423	49°30'	9°30'	HOPPELERKAUL	AN	LA6759	5808	50°10'	7°08'
HOPFENRAIN	FRST	N87550	5026	51°00'	10°04'	HOPPELES-B.	HILL	PA7672	5734	50°16'	11°28'
HOPFENRIED	FARM	PT2373	8429	47°36'	10°38'	HOPPELMÜHLE	MILL	PV0804	7228	48°47'	10°28'
HOPFENSÄCKE	ROCK	PC0839	4229	51°47'	10°34'	HOPPELRIED	FRST	NV0487	6420	49°32'	9°04'
HOPFENSEE	LAKE	PT2573	8429	47°36'	10°40'	HOPPEN	FARM	LC1229	4303	51°41'	6°17'
HOPFENSEE	LAKE	PT2573	8430	47°36'	10°40'	HOPPEN B.	HILL	MC9305	4519	51°30'	8°54'
HOPFENSEE	LAKE	PT2573	8329	47°36'	10°40'	HOPPEN-B.	HILL	NDB142	3227	52°43'	10°12'
HOPFENSEE	LAKE	PT2573	8330	47°36'	10°40'	HOPPEN-B.	HILL	MC9318	4319	51°37'	8°54'
HOPFENSEE ACHEN	STRM	PT2375	8329	47°37'	10°38'	HOPPEN-B.	MT	NC1426	4321	51°41'	9°12'
HOPFENSTEIN	MT	N83326	5222	50°47'	9°28'	HOPPEN-B.	HILL	M81794	4612	51°23'	7°49'
HOPFENSTEIN	MT	MA4058	5814	50°10'	8°10'	HOPPEN-B.	MT	M86997	4517	51°25'	8°33'
HOPFENSTEIN	FRST	MB7301	5417	50°34'	8°37'	HOPPEN-B.	HILL	NC0133	4220	51°45'	9°01'
HOPFENSTRAUCH	FRST	N82423	5222	50°45'	9°20'	HOPPEN-B.	HILL	M89899	4519	51°26'	8°58'
HOPFENTAL	VAL	QA1127	6137	49°51'	11°56'	HOPPEN-B.	MT	MC9205	4419	51°30'	8°53'
HOPFENTAL	VAL	MA3774	5614	50°19'	8°07'	HOPPEN-B.	MT	NC0411	4420	51°33'	9°04'
HOPFENTAL	VAL	N88850	5027	51°00'	10°15'	HOPPEN-B.	HILL	M89504	5419	50°35'	8°56'
HOPFENTAL	VAL	QV1019	7137	48°53'	11°52'	HOPPEN-B.	MT	NC0800	4520	51°27'	9°07'

NAME	DESIGNATION	GRID REF.	SHEET NO.	LAT.	LONG.	NAME	DESIGNATION	GRID REF.	SHEET NO.	LAT.	LONG.
HOPPEN-B.	ROEGE	NC2833	4222	51°45'	9°25'	HORAS	POPL	N84601	5423	50°33'	9°39'
HOPPEN-STR.	ROAD	MC9586	3719	52°13'	8°56'	HORASOORF	FARM	UP0870	7540	48°27'	12°24'
HOPPENBERG	FARM	MC0348	4111	51°52'	7°35'	HORATH	POPL	L87384	4609	51°18'	7°11'
HOPPENBICHLE	FARM	TN8398	8138	47°45'	12°06'	HORATH	POPL	LA5519	6107	49°46'	6°59'
HOPPENBORN	FRST	MC9313	4419	51°34'	8°54'	HORATH	POPL	L87384	4709	51°18'	7°11'
HOPPENBROCK	FARM	MC5681	3816	52°11'	8°22'	HORATHAL	FARM	UP4656	7643	48°20'	12°55'
HOPPENBRUCH	MOW	LV5997	6308	49°36'	7°03'	HORATHAL	FARM	UP4655	7643	48°20'	12°55'
HOPPENBRUCH	FARM	L87986	4609	51°19'	7°16'	HORATHER SCHANZEN	POPL	L87284	4709	51°18'	7°10'
HOPPENGARTEN	POPL	L89628	5111	50°48'	7°31'	HORATZ-B.	STRM	UQ1663	6740	49°17'	12°28'
HOPPENGRUND	VAL	NC1429	4221	51°43'	9°12'	HORAZ	FRST	NT5880	8324	47°40'	9°46'
HOPPENHAHN	AN	MU9496	7219	48°43'	8°55'	HORB	MOW	NV5037	6924	49°05'	9°41'
HOPPENHAIOE	FARM	L88084	4609	51°18'	7°17'	HORB	AN	MV7286	6417	49°32'	8°37'
HOPPENHAUS	FARM	L85984	4707	51°17'	6°59'	HORB	FRST	NU2090	7321	48°40'	9°16'
HOPPENHEIOE	FARM	L86084	4707	51°17'	6°59'	HORB	MOW	NU1797	7221	48°43'	9°14'
HOPPENHOF	FARM	L85680	4707	51°15'	6°56'	HORB	POPL	PA5758	5833	50°09'	11°12'
HOPPENHOLZ	FRST	LC3031	4205	51°42'	6°32'	HORB	FARM	NU4300	8123	47°51'	9°34'
HOPPENKAMP	POPL	MO8699	2718	53°14'	8°47'	HORB	MOW	NV5287	6424	49°32'	9°43'
HOPPENKLINGE	VAL	NU0983	7320	48°36'	9°07'	HORB	AN	NU5711	7124	48°51'	9°47'
HOPPENKUHLOF	FARM	KB9023	5202	50°43'	6°01'	HORB /NECKAR/	POPL	MU7765	7518	48°26'	8°41'
HOPPENLAU	CEM	NV1203	7221	48°47'	9°10'	HORB A.O.ST.	POPL	PA5766	5733	50°13'	11°12'
HOPPENLUCH	AN	NT3683	8322	47°42'	9°29'	HORB B.FÜRTH	POPL	PA5273	5732	50°17'	11°08'
HOPPENLOH	FRST	PA4138	6031	49°59'	10°58'	HORB HOLZ	FRST	NV8984	6427	49°30'	10°14'
HOPPENMÜHLE	MILL	MD3046	3213	52°45'	7°58'	HORBACH	POPL	LA9320	6111	49°49'	7°31'
HOPPENPFAD	AN	NV0842	6820	49°08'	9°07'	HORBACH	POPL	PA2611	6290	49°44'	10°45'
HOPPENSEN	POPL	NC5238	4224	51°47'	9°45'	HORBACH	POPL	PU5443	7732	48°13'	11°04'
HOPPENSIEFEN	AN	LA4993	5507	50°28'	6°52'	HORBACH	DTCH	KV9798	6303	49°36'	6°11'
HOPPENSTAKEN	FARM	MC8392	3718	52°17'	8°45'	HORBACH	POPL	WT3387	8214	47°44'	8°07'
HOPPENSTEDT	FARM	ND6149	3225	52°47'	9°54'	HORBACH	AN	MV5620	7016	48°56'	8°24'
HOPPENSTEIN	MT	NA2576	5622	50°20'	9°21'	HORBACH	POPL	MA1880	5613	50°22'	7°51'
HOPPER	POPL	UP4575	7443	48°30'	12°54'	HORBACH	POPL	MB4813	5315	50°40'	8°16'
HOPPER B.	HILL	L88607	5310	50°36'	7°23'	HORBACH	VAL	MB4813	5315	50°40'	8°16'
HOPPER-B.	HILL	NC2212	4421	51°33'	9°19'	HORBACH	POPL	KB9135	5102	50°50'	6°02'
HOPPER-KPF.	MT	MB7277	4717	51°15'	8°36'	HORBACH	POPL	MB5083	4615	51°18'	8°17'
HOPPER-M.	MILL	NC2112	4421	51°33'	9°18'	HORBACH	STRM	MB4983	4615	51°18'	8°16'
HOPPER-M.	MILL	MC8107	4418	51°31'	8°44'	HORBACH	POPL	NA1154	5820	50°08'	9°09'
HOPPERDING	FARM	UP2106	8141	47°53'	12°37'	HORBACH	STRM	NV3318	7022	48°55'	9°27'
HOPPERL	FRST	QA1185	5637	50°23'	11°58'	HORBACH	AN	NV3318	7022	48°55'	9°27'
HOPPERLES KOHLSTATT	SQ	PA8179	5635	50°20'	11°32'	HORBACH	POPL	NV3217	7022	48°54'	9°26'
HOPPERN	FARM	M87182	4717	51°17'	8°35'	HORBACH	POPL	PA8865	5735	50°12'	11°38'
HOPPERN-KPF.	MT	MB7082	4717	51°17'	8°34'	HORBACH	POPL	MV0265	6611	49°20'	7°39'
HOPPERS	POPL	L82567	4805	51°08'	6°30'	HORBACH	POPL	PV3184	6530	49°30'	10°49'
HOPPERSHEIOE	POPL	L86553	4908	51°01'	7°05'	HORBACH	VAL	MA1701	6313	49°39'	7°51'
HOPPENZELL	POPL	NU0004	8120	47°53'	9°00'	HORBACH	FRST	MV5008	7115	48°49'	8°19'
HOPPINGEN	POPL	PV2106	7129	48°48'	10°39'	HORBACH	AN	MV5007	7115	48°49'	8°19'
HÖPLER	AN	MV9234	6919	49°03'	8°53'	HORBACH ALPE	PAST	NT7961	8426	47°30'	10°03'
HÖPLHOF	FARM	UO9501	7247	48°45'	13°34'	HORBACH-T.	VAL	MV0048	6811	49°11'	7°38'
HOPPMANNSHOF	FARM	LC3614	4405	51°33'	6°38'	HORBACH-W.	POND	PA4300	6331	49°38'	10°59'
HOPPMANNSHOF	FARM	LC2532	4204	51°43'	6°28'	HORBACHER B.	MT	PA8765	5735	50°12'	11°37'
HÖPNER	FARM	MC1770	3912	52°04'	7°47'	HORBACHER KOPF	MT	MV0165	6611	49°20'	7°38'
HÖPNER	FARM	MC1767	3912	52°03'	7°47'	HORBACHER TAL	VAL	MV0065	6611	49°20'	7°37'
HÖPNER-BR.	BRDG	MC8236	4218	51°46'	8°44'	HORBACHER-M.	HILL	MV0164	6611	49°19'	7°38'
HOPPSCHLAG	HILL	LA9027	6110	49°53'	7°28'	HORBACHER-R.	VAL	MV0065	6611	49°20'	7°37'
HOPPSÄDTEN	POPL	LV6998	6309	49°37'	7°11'	HORBACHER-T.	FARM	MV1151	6712	49°12'	7°47'
HOPPSÄDTEN	POPL	LA9405	6311	49°41'	7°32'	HORBACHERRHOF	FARM	MV1151	6712	49°12'	7°47'
HOPPSÄDTEN-WEIERSBACH	POPL	LV6997	6309	49°37'	7°11'	HORBACHGRUND	VAL	PV1379	6529	49°27'	10°34'
HÖPPEWIESE	MOW	NB0021	5220	50°44'	9°00'	HORBACHS HÖHE	HILL	NC2817	4322	51°36'	9°24'
HOPSCHEIDERBERG	POPL	L86991	4608	51°21'	7°07'	HORBATSWIESEN	MOW	NV3516	7022	48°54'	9°29'
HÖPSING	FARM	UP7394	7345	48°41'	13°16'	HORBEEK	STRM	NC7953	4026	51°55'	10°09'
HÖPSLAKE	STRM	NO0383	2820	53°06'	9°02'	HORBELL	MT	NB7612	5326	50°39'	10°04'
HÖPSTEN	POPL	MO0504	3611	52°23'	7°36'	HORBELL	POPL	L84942	5007	50°55'	6°51'
HÖPSTENER AA	STRM	LO9903	3611	52°22'	7°31'	HORBEN	FARM	LC6561	4008	51°59'	7°02'
HÖPSTENER AA	STRM	LO9702	3610	52°21'	7°29'	HORBEN	AN	NT6293	8225	47°47'	9°50'
HÖPSTENER DAMM	ROAD	MO0310	3511	52°26'	7°34'	HORBEN	MOW	NV3628	6922	49°00'	9°29'
HÖPSTER	FARM	LC9499	3610	52°20'	7°26'	HORBEN	POPL	MT4990	8215	47°46'	8°19'
HÖPSTER	FARM	LC9595	3610	52°18'	7°28'	HORBEN	POPL	MU1409	8013	47°56'	7°51'
HÖPSTER	FARM	NO8114	3527	52°28'	10°11'	HORBEN	AN	NU6533	7825	48°09'	9°52'
HÖPT	FARM	PO0057	3128	52°51'	10°29'	HORBEN	AN	NU7651	7626	48°18'	10°01'
HÖPT-B.	HILL	MO8101	3618	52°21'	8°43'	HORBEN	FRST	MU4448	7715	48°17'	8°15'
HÖPWIESE	FARM	UP2221	7941	48°01'	12°37'	HORBEN	POPL	NT7578	8326	47°39'	10°00'
HÖR	FARM	MV2842	6814	49°08'	8°01'	HORBENHOF	FARM	MU4447	7715	48°16'	8°15'
HÖR-B.	STRM	MV3140	6814	49°06'	8°03'	HORBER	FRST	MU7073	7417	48°31'	8°35'
HÖR-B.	STRM	NT7962	8426	47°30'	10°03'	HORBER ÄCKER	AN	MU7272	7417	48°30'	8°37'
HÖR-B.	HILL	NC8409	4427	51°31'	10°13'	HORBER B.	MT	PA5272	5732	50°17'	11°08'
HÖR-B.	STRM	MV1353	6712	49°13'	7°49'	HORBER FELSEN	ROCK	MU1611	8013	47°57'	7°53'
HÖP-GR.	STRM	NC8411	4427	51°33'	10°13'	HORBER TOBEL	VAL	NU4300	8123	47°51'	9°34'
HÖR-KPF.	MT	MA2448	5913	50°05'	7°56'	HORBER WEG	ROAD	NU1491	7321	48°40'	9°11'
HÖR-KPF.	PEAK	MA1940	5913	50°00'	7°52'	HORBER WEG	ROAD	NU8673	7418	48°31'	8°49'
HÖR-KPF.	POPL	UG3618	7142	48°54'	12°46'	HORBER-B.	HILL	PA5767	5733	50°14'	11°12'
HÖRABACH	POPL	NV8968	6627	49°21'	10°14'	HORBERIG	AN	MU0127	7912	48°05'	7°40'
HÖRACH	AN	NT3784	8222	47°42'	9°29'	HÖRBERING	POPL	UP1861	7641	48°22'	12°32'
HÖRADING	POPL	UP3071	7542	48°28'	12°42'	HÖRBERING	FARM	UN3399	8142	47°49'	12°46'
HÖRAFING	POPL	UP4101	8143	47°51'	12°52'	HÖRBERLESHF.	FARM	MU4553	7615	48°20'	8°16'
HÖRAPER FELO	AN	LC5146	4107	51°51'	6°50'	HÖRBERLÖCH	FRST	MV5824	7016	48°58'	8°26'
						HÖRERTSBR.	WELL	NV8176	6526	49°26'	10°07'
						HÖRERTSHAIN	POPL	UP7873	7446	48°30'	13°21'

NAME	DESIGNATION	GRID REF.	SHEET NO.	LAT.	LONG.	NAME	DESIGNATION	GRID REF.	SHEET NO.	LAT.	LONG.
HORBERWEIHER	MDW	NT6293	8225	47°47'	9°50'	HORFACKER	FRST	NA0897	5420	50°31'	9°07'
HORBETBACH	STRM	NV3419	7022	48°55'	9°28'	HORFLOCH	MDW	NA0998	5420	50°32'	9°08'
HORBHOF	POPL	PA4856	5832	50°08'	11°04'	HORGARTEN	AN	KV9793	6403	49°33'	6°11'
HORBIGS-GR.	OTCH	NB8643	5027	50°56'	10°13'	HORGARTEN	AN	NU2940	7722	48°13'	9°23'
HORBKE	HILL	NC8148	4127	51°53'	10°11'	HORGASSING	FARM	UP2816	8042	47°58'	12°42'
HORBBLACH	POPL	NA8716	6227	49°47'	10°13'	HORGGAU	POPL	PU2461	7630	48°23'	10°41'
HORBMOOR	MRSH	MD1748	3212	52°46'	7°46'	HORGAUERGREUT	POPL	PU2562	7530	48°24'	10°41'
HORBOLZ	POPL	NT4972	8323	47°36'	9°39'	HORGAUERGREUT	POPL	PU2562	7630	48°24'	10°41'
HORBOLZMÜHLE	MILL	NT4972	8323	47°36'	9°39'	HORGELSDORF	POPL	TQ9409	7139	48°48'	12°11'
HÖRBRANZ	POPL	NT5667	8424	47°33'	9°44'	HÖRGEN	FARM	TP9333	7839	48°07'	12°13'
HÖRBRUCH	POPL	LA7327	6109	49°53'	7°14'	HÖRGEN	POPL	MU6632	7817	48°08'	8°32'
HÖRBRUCHER WALD	FRST	LA7426	6109	49°52'	7°15'	HÖRGENAU	FARM	TP8967	7538	48°25'	12°09'
HÖRBRUCHER WALD	FRST	LA7025	6109	49°52'	7°11'	HÖRGENAU	POPL	NB2004	5421	50°35'	9°17'
HÖRBUCH	STRM	MV0950	6712	49°12'	7°45'	HÖRGENB.	STRM	NV2415	7122	48°53'	9°20'
HÖRBÜHL	POPL	NV8033	6926	49°03'	10°05'	HÖRGENBACH	STRM	NV2415	7121	48°53'	9°20'
HÖRBÜHLER BACH	STRM	NV8033	6926	49°03'	10°05'	HÖRGENBACH	FARM	PUB657	7635	48°20'	11°31'
HÖRBURG	POPL	NE9313	2628	53°21'	10°24'	HÖRGENBACH	POPL	PU7257	7633	48°21'	11°19'
HÖRCH	MT	MB4631	5115	50°50'	8°14'	HÖRGENBACH	AN	NV2515	7122	48°53'	9°20'
HÖRCH	MDW	MA2105	6313	49°41'	7°55'	HÖRGENBR.	WELL	NV6927	7025	48°59'	9°56'
HÖRCHBERG	MT	MB5417	5216	50°42'	8°21'	HÖRGENTAL	AN	NV0333	6920	49°03'	9°02'
HÖRCHEN	AN	NV5446	6824	49°10'	9°44'	HÖRGENZELL	POPL	NT3794	8123	47°48'	9°29'
HÖRCHENBERG	POPL	MU3685	7314	48°37'	8°08'	HÖRGENZELL	POPL	NT3794	8122	47°48'	9°29'
HÖRCHER GRUND	AN	MA3318	6114	49°49'	8°04'	HÖRGER GROSSHOLZ	FRST	NT6689	8225	47°45'	9°53'
HÖRCHET	FRST	MU9211	8019	47°57'	8°53'	HÖRGERING	POPL	UN2396	8241	47°48'	12°38'
HÖRCHETREUTE	AN	MU9210	8019	47°57'	8°53'	HÖRGERING	FARM	NT9096	8127	47°49'	10°12'
HÖRCHHEIM	POPL	LB4622	5206	50°44'	6°49'	HÖRGERSTOEBEL	VAL	NT9097	8127	47°49'	10°12'
HÖRCHHEIM	POPL	MV5095	6315	49°36'	8°19'	HÖRGERSTOEBEL	POPL	TP8054	7638	48°18'	12°02'
HÖRCHHEIM	POPL	MA0076	5611	50°20'	7°36'	HÖRGERSDORF	POPL	TP8253	7738	48°18'	12°04'
HÖRCHHEIMER BR.	BROG	MA0076	5611	50°20'	7°36'	HÖRGERSDORF	POPL	QU1476	7437	48°30'	11°54'
HÖRCHHEIMER HOEHE	MT	MA0276	5611	50°20'	7°37'	HÖRGERSDORF	POPL	TP8154	7638	48°18'	12°03'
HÖRCHHEIMER WALD	FRST	MA0376	5611	50°20'	7°38'	HÖRGERISHAM	POPL	UP7371	7545	48°29'	13°17'
HÖRCHMANN'S-GR.	VAL	LV8992	6410	49°34'	7°28'	HÖRGERTSHAUSEN	POPL	QU1181	7437	48°33'	11°52'
HÖRCKSHOF	FARM	LC1525	4303	51°39'	6°20'	HÖRGERTSHAUSEN-B.	STRM	QU1181	7437	48°33'	11°52'
HÖRD	AN	MU1445	7713	48°15'	7°50'	HÖRGESSING	FARM	UP6483	7444	48°35'	13°10'
HÖROE	POPL	LC9505	4511	51°29'	7°29'	HÖRGLHOF	POPL	U00543	6840	49°06'	12°20'
HÖROE	POPL	LC9604	4511	51°29'	7°30'	HÖRGLKOFEN	POPL	UP0484	7440	48°35'	12°20'
HÖROEL	POPL	LC7207	4408	51°30'	7°10'	HÖRGOLDING	POPL	U06000	7244	48°44'	13°06'
HÖROEL	POPL	LC7207	4409	51°30'	7°10'	HÖRHALDE	FARM	MU1503	8113	47°52'	7°52'
HÖROEL	POPL	LC7207	4508	51°30'	7°10'	HÖRHALDE	FRST	MU4797	7215	48°43'	8°17'
HÖRDELHOF	FARM	LC7107	4408	51°30'	7°08'	HÖRHAUSEN	POPL	LB9605	5411	50°35'	7°32'
HÖRDELL	SLP	LA6769	5708	50°15'	7°08'	HÖRHAUSEN	POPL	MT9775	8319	47°38'	8°58'
HÖRENMANN	FARM	LC9225	4310	51°40'	7°26'	HÖRHAUSEN	POPL	MA2179	5613	50°21'	7°53'
HÖRDEN	POPL	MV5103	7216	48°47'	8°20'	HÖRHAUSEN	POPL	PA0240	5928	50°00'	10°25'
HÖRDEN	POPL	LB9189	4610	51°20'	7°26'	HÖRHAUSEN M.	MILL	LB9705	5411	50°35'	7°33'
HÖRDEN	POPL	NC8825	4327	51°40'	10°16'	HÖRHEIM	POPL	MT5177	8316	47°39'	8°21'
HÖRDEN	POPL	MD8772	2918	53°00'	8°49'	HÖRHEIMER BR.	BRDG	MT5177	8316	47°39'	8°21'
HÖRDEN	POPL	MD8772	3018	53°00'	8°49'	HÖRHEIMER WEHR	OAM	MT5278	8316	47°39'	8°22'
HÖRDENER WALD	FRST	NC9124	4327	51°40'	10°19'	HÖRHOF	FARM	PAB828	6135	49°52'	11°37'
HÖRDENSCHLAG	FRST	MV6544	6817	49°09'	8°31'	HÖRHOF	FARM	PV1078	6529	49°27'	10°31'
HÖRDEN BRUCH	POPL	LC9504	4510	51°29'	7°29'	HÖRHÖHE	HILL	LA9439	6011	50°00'	7°31'
HÖRDINGHAUSEN	POPL	MC6296	3616	52°18'	8°26'	HÖRHS.	POPL	NU9933	7828	48°09'	10°20'
HÖROORF	POPL	PC1394	3729	52°17'	10°40'	HÖRI	POPL	MT6261	8417	47°30'	8°30'
HÖROORFER FORST	FRST	PC1295	3729	52°18'	10°38'	HÖRICH	FARM	PT1175	8328	47°37'	10°29'
HÖRDT	POPL	UP6588	7345	48°38'	13°10'	HÖRING	POPL	UP1700	8141	47°50'	12°33'
HÖRDT	AN	NA3908	6223	49°43'	9°32'	HÖRING	POPL	ME9245	2319	53°39'	8°53'
HÖRDT	POPL	MV5046	6815	49°10'	8°19'	HÖRING	FARM	LC5266	3907	52°01'	6°50'
HÖRDT-WALD	FRST	MV5130	6916	49°01'	8°20'	HÖRING	FARM	UP5072	7543	48°29'	12°58'
HÖRDTERMÜHLE	MILL	NV4229	6923	49°01'	9°34'	HÖRINGEN	POPL	MV1390	6412	49°33'	7°48'
HÖROTHOF	FARM	NV4129	6923	49°01'	9°34'	HÖRINGEN-B.	STRM	MV1191	6412	49°34'	7°46'
HÖRELS-B.	HILL	LA8926	6110	49°53'	7°28'	HÖRINGEN-B.	STRM	MV1388	6412	49°32'	7°48'
HÖREMER	MDW	NU0376	7420	48°32'	9°02'	HÖRINGHAUSEN	POPL	MB9980	4719	51°16'	8°59'
HÖREMER HEIDE	SCRB	ND3641	3223	52°43'	9°32'	HÖRINGHAUSEN	POPL	MB5381	4715	51°17'	8°20'
HÖREN	AN	NU0030	7820	48°07'	9°00'	HÖRINGHAUSEN	POPL	MB5381	4716	51°17'	8°20'
HÖREN	FARM	NO3740	3223	52°42'	9°33'	HÖRISTRASSE	ST	MT9679	8319	47°40'	8°57'
HÖREN	FARM	LB2284	4704	51°17'	6°27'	HÖRISTRASSE	ST	MT9278	8319	47°39'	8°53'
HÖREN	AN	MU7038	7817	48°12'	8°36'	HÖRISTRASSE	ST	MT9982	8319	47°41'	8°59'
HÖREN	AN	ME7324	2517	53°28'	8°35'	HÖRISTRASSE	ST	MT9685	8219	47°43'	8°57'
HÖREN-KPF.	HILL	LV6883	6509	49°29'	7°11'	HÖRIZONTAL W.	ST	MA9204	6319	49°41'	8°53'
HÖRENBURG	FARM	MO8111	3518	52°27'	8°43'	HÖRIZONTAL WEG	ST	MA9205	6319	49°42'	8°53'
HÖRENER	FARM	MC4053	4014	51°55'	8°08'	HÖRIZONTALSTEIG	TRL	U06054	6744	49°13'	13°05'
HÖRENHARRE	MRSH	MO4370	3014	52°59'	8°09'	HÖRIZONTALSTEIG	TRL	U06152	6744	49°12'	13°05'
HÖRENHAUSEN	POPL	NU7540	7726	48°12'	10°01'	HÖRIZONTALWEG	ROAD	MA9202	6319	49°40'	8°53'
HÖRENHOF	FARM	NU0029	7820	48°07'	9°00'	HÖRIZONTALWEG	ROAD	MA9101	6319	49°40'	8°53'
HÖRENKAMP	SO	MC7939	4118	51°48'	8°42'	HÖRK	AN	MV9941	6819	49°07'	8°59'
HÖRENSBERG	FARM	NU9400	8127	47°51'	10°16'	HÖRKAMP-LANGENBRUCH	POPL	NC1593	3721	52°17'	9°13'
HÖRENTAL	VAL	NC2326	4322	51°41'	9°20'	HÖRKEMEIER	FARM	MC4286	3714	52°13'	8°09'
HÖRENTAL	POPL	PU9257	7635	48°20'	11°35'	HÖRKENBACH	FARM	LB6556	4908	51°02'	7°04'
HÖRES-M.	MILL	NB0600	5420	50°33'	9°05'	HÖRKENBERG	MT	NV3138	6922	49°06'	9°25'
HÖRESHAM	POPL	UP2935	7842	48°09'	12°42'	HÖRKENBRÜCK	POPL	NV3238	6922	49°06'	9°26'
HÖRET	HILL	MA1107	6212	49°42'	7°46'	HÖRKENHAUSEN M.	MILL	LB2190	4621	51°22'	9°18'
HÖRET	FRST	NA7857	5826	50°10'	10°05'	HÖRKENSTEIN	FARM	LB87297	4508	51°25'	7°10'
HÖRET-B.	MT	MA1632	6013	49°56'	7°50'	HÖRKGRABEN	AN	MV9940	6819	49°07'	8°59'
HÖRETS-B.	MT	LV9988	6411	49°32'	7°36'	HÖRKHEIM	POPL	NV1240	6821	49°07'	9°10'
HÖRETSHOF	FARM	PA7841	6034	50°00'	11°29'	HÖRKHEIM	POPL	NV1240	6820	49°07'	9°10'

NAME	DESIGNATION	GRU REF.	SHEET NO.	LAT.	LONG.	NAME	DESIGNATION	GRU REF.	SHEET NO.	LAT.	LONG.
HÖRL	AN	MV9559	6719	49°17'	8°56'	HORMEL	AN	NV3080	6522	49°28'	9°25'
HÖRL-GR.	DTCH	PU4848	7731	48°16'	10°59'	HORMERSDORF	POPL	PV7398	6334	49°37'	11°24'
HÖRL-GR.	STRM	PU4949	7732	48°17'	11°01'	HORMERSDOORFER HÖHE	HILL	PV7397	6334	49°36'	11°23'
HÖRL-M.	MILL	UR1700	6340	49°37'	12°28'	HÖRMES	FARM	L82485	4704	51°17'	6°29'
HÖRLA-B.	STRM	PA1265	5729	50°14'	10°34'	HÖRMES-W.	POND	PV6194	6433	49°35'	11°14'
HÖRLACH	AN	NV2726	7022	48°59'	9°22'	HÖRMESWALD	FRST	LA4312	6206	49°44'	6°49'
HÖRLACH	DTCH	MV4800	7215	48°45'	8°17'	HÖRMESHAM	FARM	UP2520	7941	48°01'	12°39'
HÖRLACH	POPL	PAB211	6235	49°43'	11°32'	HÖRMIG-B.	STRM	M84635	5115	50°52'	8°14'
HÖRLACHE	MOW	MA6038	6016	50°00'	8°26'	HÖRMIGRÜCKEN	ROGE	M84635	5115	50°52'	8°14'
HÖRLACHE	AN	NU1372	7421	48°30'	9°11'	HÖRMKE	FARM	MC6086	3716	52°13'	8°25'
HÖRLACHEN	POPL	PA7063	5734	50°12'	11°23'	HÖRMOOS	BLDG	NT7560	8526	47°29'	10°00'
HÖRLACHEN	POPL	PA7063	5834	50°12'	11°23'	HÖRN	MT	LA5796	5407	50°30'	6°59'
HÖRLACHEN	SLP	PA7338	6034	49°58'	11°25'	HÖRN	FRST	MU1901	8113	47°51'	7°55'
HÖRLACHEN	POPL	NV5121	7024	48°56'	9°42'	HÖRN	AN	NU4337	7823	48°11'	9°35'
HÖRLACHEN	POPL	PA9259	7836	50°09'	11°41'	HÖRN	AN	NV1327	7021	49°00'	9°11'
HÖRLACHER TEICH	AN	NV5121	7024	48°56'	9°42'	HÖRN	POPL	MC4718	4315	51°37'	8°14'
HÖRLASREUTH	POPL	PAB324	6135	49°50'	11°33'	HÖRN	AN	NU0028	7820	48°06'	9°00'
HÖRLBACH	POPL	PV4137	6931	49°04'	10°56'	HÖRN	MUW	MU1828	7813	48°06'	7°54'
HÖRLBERG	MT	PV4450	6831	49°11'	10°59'	HÖRN	AN	MU7832	7818	48°08'	8°42'
HÖRLE	AN	MV9559	6719	49°17'	8°56'	HÖRN	AN	NV0907	7120	48°49'	9°07'
HÖRLE	POPL	N80499	4520	51°26'	9°04'	HÖRN	FRST	NU0968	7520	48°28'	9°07'
HÖRLE	AN	MT9780	8319	47°40'	8°58'	HÖRN	MOW	NU0967	7520	48°27'	9°07'
HÖRLE	STRM	M86032	5116	50°50'	8°26'	HÖRN	FARM	NE3075	2022	53°55'	9°28'
HÖRLE	AN	NU1908	8021	47°55'	9°15'	HÖRN	FARM	NE2874	2022	53°55'	9°26'
HÖRLE	FRST	NV7349	6826	49°11'	10°00'	HÖRN	MT	NU3053	7622	48°20'	9°24'
HÖRLE	FRST	NV7239	6825	49°06'	9°59'	HÖRN	AN	NU2850	7622	48°18'	9°23'
HÖRLEBACH	POPL	NV6448	6825	49°11'	9°53'	HÖRN	FRST	NU8015	8026	47°59'	10°04'
HÖRLEBACH	AN	NV5351	6724	49°13'	9°44'	HÖRN	HILL	NU3963	7523	48°25'	9°32'
HÖRLEBACH	FRST	NV6143	6825	49°08'	9°50'	HÖRN	AN	MU8049	7718	48°18'	8°44'
HÖRLEBORN	SPRG	N81682	4721	51°17'	9°14'	HÖRN	AN	ND6554	3125	52°50'	9°58'
HÖRLECKE	BLDG	M81797	4512	51°25'	7°49'	HÖRN	MT	NA9108	6227	49°43'	10°16'
HÖRLEINS BERG	MT	PA0913	6229	49°46'	10°31'	HÖRN	AN	LV6892	6409	49°34'	7°10'
HÖRLEINS GR.	DTCH	NA7236	6026	49°58'	10°00'	HÖRN	FRST	NV6701	7225	48°45'	9°55'
HÖRLEINSOORF	POPL	PV2771	6630	49°23'	10°45'	HÖRN	AN	NU0785	7320	48°37'	9°05'
HÖRLEN	AN	NV3926	7023	48°59'	9°32'	HÖRN	FRST	NU4186	7323	48°37'	9°34'
HÖRLENBACH	VAL	MV9285	6419	49°31'	8°53'	HÖRN	AN	NU5588	7324	48°39'	9°45'
HÖRLENBACHSKOPF	FRST	MV9285	6419	49°31'	8°53'	HÖRN	FARM	UN3798	8142	47°49'	12°49'
HÖRLES-M.	MILL	PA0457	5828	50°09'	10°28'	HÖRN	POPL	L86106	4808	51°08'	7°01'
HÖRLESØ.	STRM	NV7338	6926	49°05'	10°00'	HÖRN	AN	NT2380	8321	47°40'	9°19'
HÖRLESØ.	STRM	NV7349	6826	49°11'	10°00'	HÖRN	MUW	MT6376	8317	47°38'	8°31'
HÖRLESFELD	MUW	NV6957	6725	49°16'	9°57'	HÖRN	AN	MT6974	8317	47°37'	8°35'
HÖRLESGRABEN	GRGE	NA6910	6225	49°44'	9°58'	HÖRN	POPL	MT9982	8319	47°41'	8°59'
HÖRLESGRUND	VAL	PA3870	5731	50°16'	10°56'	HÖRN	POPL	PT2970	8430	47°34'	10°43'
HÖRLESSEE	AN	NV8148	6826	49°11'	10°07'	HÖRN	AN	MT3683	8214	47°42'	8°09'
HÖRLESSTEIGE	AN	NV4644	6823	49°09'	9°38'	HÖRN	AN	MT1490	8213	47°45'	7°51'
HÖRLESTEIN	MINE	M85426	5216	50°47'	8°21'	HÖRN	FRST	MT2385	8213	47°43'	7°58'
HÖRLINREUTH	POPL	PA7345	5934	50°02'	11°25'	HÖRN	FRST	MT2384	8213	47°42'	7°58'
HÖRLKAM	POPL	TP9572	7539	48°28'	12°14'	HÖRN	FRST	MT2383	8213	47°42'	7°58'
HÖRLOFF	STRM	MA9593	5519	50°29'	8°56'	HÖRN	FRST	MT5187	8216	47°44'	8°21'
HÖRLOFF	STRM	MA9392	5519	50°29'	8°54'	HÖRN	AN	MT5486	8216	47°43'	8°23'
HÖRLOFF	STRM	MA9390	5519	50°28'	8°54'	HÖRN	AN	MT4085	8215	47°43'	8°12'
HÖRLOFF	STRM	MA9389	5519	50°27'	8°54'	HÖRN	FARM	UN5385	8244	47°42'	13°02'
HÖRLOFF	STRM	MA9287	5519	50°26'	8°53'	HÖRN	FARM	MU4270	7515	48°29'	8°13'
HÖRLOFF	STRM	NA0797	5420	50°31'	9°06'	HÖRN	POPL	MC0631	4211	51°43'	7°38'
HÖRLOFF	STRM	NA0396	5420	50°31'	9°02'	HÖRN	FARM	MU9764	1219	54°43'	8°57'
HÖRLOFF	STRM	NA0096	5420	50°31'	9°00'	HÖRN	HILL	MU7475	7417	48°32'	8°39'
HÖRLOFF	STRM	MA9279	5619	50°22'	8°53'	HÖRN	FARM	NU6321	7925	48°02'	9°51'
HÖRLOFF	STRM	MA9175	5619	50°20'	8°52'	HÖRN	FRST	PU5418	8032	48°00'	11°04'
HÖRLOFF	STRM	MA9282	5619	50°23'	8°53'	HÖRN	STRM	LV8744	6810	49°08'	7°27'
HÖRLOS	HILL	N84605	5323	50°36'	9°39'	HÖRN	FRST	MC6409	4416	51°32'	8°29'
HÖRM	POPL	LB1925	5204	50°45'	6°26'	HÖRN	FRST	MC6509	4417	51°32'	8°30'
HÖRMANN	FARM	UP0829	7940	48°05'	12°25'	HÖRN	HILL	PU7005	8133	47°52'	11°16'
HÖRMANN	FARM	MD9512	3519	52°27'	8°56'	HÖRN	AN	MU2618	7914	48°01'	8°01'
HÖRMANN	FARM	UP2537	7841	48°10'	12°39'	HÖRN	AN	MU6920	7917	48°02'	8°35'
HÖRMANN-A./VERF./	SO	UN3684	8342	47°41'	12°49'	HÖRN	FARM	PF0214	1729	54°16'	10°34'
HÖRMANN'S KRÜE	BLDG	UN1287	8240	47°42'	12°29'	HÖRN	POPL	MC9647	4119	51°52'	8°56'
HÖRMANN'S BERG	POPL	UP7987	7346	48°37'	13°22'	HÖRN	MT	NT8967	8427	47°33'	10°11'
HÖRMANN'S BERG	POPL	UQ2828	7041	48°59'	12°39'	HÖRN	FARM	NF0432	1520	54°26'	9°04'
HÖRMANN'S BERG	POPL	PU5049	7732	48°17'	11°01'	HÖRN	AN	NV5209	7124	48°50'	9°43'
HÖRMANN'S BERG	FARM	UP0241	7840	48°11'	12°20'	HÖRN	POPL	NV6711	7125	48°51'	9°55'
HÖRMANN'S BERG	POPL	U08408	7146	48°49'	13°25'	HÖRN	FRST	MT0062	8412	47°30'	7°40'
HÖRMANN'S DF.	POPL	QU1928	7937	48°04'	11°56'	HÖRN	FRST	NV4924	7024	48°58'	9°40'
HÖRMANN'S DFR.-B.	STRM	U08000	7246	48°44'	13°22'	HÖRN	FARM	NF0426	1620	54°23'	9°04'
HÖRMANN'S DORF	POPL	UP7399	7245	48°44'	13°16'	HÖRN	MT	MV8532	6918	49°02'	8°47'
HÖRMANN'S DORF	POPL	UP8099	7246	48°44'	13°22'	HÖRN	FRST	PU1860	7629	48°23'	10°35'
HÖRMANN'S DORF	FARM	UP1165	7540	48°25'	12°27'	HÖRN	FRST	MD6076	2916	53°02'	8°24'
HÖRMANN'S DORF	POPL	QV0054	6736	49°12'	11°45'	HÖRN	HILL	PC0750	4129	51°53'	10°33'
HÖRMANN'S DORFER BACH	STRM	UP7299	7245	48°44'	13°16'	HÖRN	FARM	MF8381	1118	54°52'	8°44'
HÖRMANN'S HFN	POPL	PT2398	8129	47°49'	10°38'	HÖRN	FRST	MT5376	8316	47°38'	8°22'
HÖRMANN'S HOF	FARM	ND5158	3124	52°52'	9°46'	HÖRN	FRST	MT5875	8316	47°38'	8°26'
HÖRMANN'S ÖD	FARM	UP5167	7543	48°26'	12°59'	HÖRN	AN	MT5573	8316	47°36'	8°24'
HÖRMAT ING	POPL	TP7714	8038	47°56'	12°01'	HÖRN	SLP	NC1686	3721	52°13'	9°14'
HÖRMATZEN	POPL	PT2081	8329	47°40'	10°36'	HÖRN	HILL	NC5994	3725	52°18'	9°52'
HÖRMECKE	DTCH	M84897	4515	51°25'	8°15'	HÖRN	MT	PT0576	8328	47°38'	10°24'

NAME	DESIG-NATION	GRID REF.	SHEET NO.	LAT.	LONG.	NAME	DESIG-NATION	GRID REF.	SHEET NO.	LAT.	LONG.
HORN	AN	NT0694	8220	47°48'	9°05'	HORNÄCKER	AN	MU8080	7418	48°34'	8°44'
HORN	POPL	LA9544	5911	50°02'	7°32'	HORNAFFEN	MDW	NV7742	6826	49°08'	10°04'
HORN	AN	NV2550	6722	49°12'	9°20'	HORNALPE	BLOG	PT0360	8528	47°29'	10°22'
HORN	HILL	PA7644	5934	50°01'	11°28'	HORNAU	POPL	QU1810	8037	47°54'	11°55'
HORN	HILL	PV0980	6529	49°28'	10°30'	HORNAU	POPL	MA6055	5816	50°09'	8°26'
HORN	HILL	PV0566	6628	49°20'	10°27'	HORNAU	AN	PV3580	6531	49°27'	10°52'
HORN	FRST	MV7640	6818	49°07'	8°40'	HORNAU	POPL	NV9574	6527	49°25'	10°19'
HORN	AN	NV5462	6624	49°18'	9°44'	HORNAU	MDW	PA3506	6331	49°41'	10°53'
HORN	MT	UN3981	8343	47°40'	12°52'	HORNAU	MT	MU9843	7719	48°14'	8°58'
HORN	FARM	L83396	4605	51°23'	6°36'	HORNAU	POPL	UQ1432	6940	49°01'	12°28'
HORN	HILL	MA0301	6312	49°39'	7°40'	HORNAU	AN	PU2501	8130	47°51'	10°40'
HORN	HILL	MA0800	6312	49°39'	7°44'	HORNAU	POPL	NE7851	2227	53°42'	10°11'
HORN	AN	MV3997	6315	49°37'	8°10'	HORNAUE	FRST	MA5958	5816	50°10'	8°26'
HORN	FARM	NE3756	2223	53°45'	9°34'	HORNAUER WALD	FRST	PT2499	8129	47°50'	10°40'
HORN	FARM	NE3352	2223	53°43'	9°30'	HORNAUWALD	FRST	NA9431	6027	49°55'	10°19'
HORN	FARM	NE3850	2223	53°42'	9°35'	HORNBAACH	STRM	NU7549	7726	48°17'	10°01'
HORN	ROCK	MU5591	7316	48°40'	8°23'	HORNBAACH	POPL	MV8090	6418	49°34'	8°43'
HORN	HILL	MU7271	7517	48°29'	8°37'	HORNBAACH	STRM	PU1662	7529	48°24'	10°34'
HORN	FARM	PV3227	7030	48°59'	10°48'	HORNBAACH	STRM	PT0744	8628	47°20'	10°25'
HORN	HILL	MA2645	5913	50°03'	7°58'	HORNBAACH	OTCH	PT0359	8528	47°29'	10°22'
HORN	FRST	MU6564	7517	48°26'	8°32'	HORNBAACH	POPL	LV8149	6810	49°11'	7°22'
HORN	AN	NT2679	8322	47°40'	9°21'	HORNBAACH	STRM	PU1561	7629	48°23'	10°33'
HORN	MT	MU6076	7416	48°32'	8°28'	HORNBAACH	STRM	NU7551	7626	48°18'	10°01'
HORN	AN	MU7718	7918	48°01'	8°41'	HORNBAACH	STRM	NU3005	8022	47°54'	9°24'
HORN	RDGE	MU7823	7918	48°04'	8°42'	HORNBAACH	STRM	PT1282	8328	47°41'	10°29'
HORN	FRST	QU1720	7937	48°00'	11°55'	HORNBAACH	STRM	PT1283	8329	47°41'	10°29'
HORN	MT	PUB519	7934	48°00'	11°29'	HORNBAACH	AN	MT9492	8219	47°47'	8°55'
HORN	AN	MA0707	6212	49°42'	7°43'	HORNBAACH	STRM	MU5285	7316	48°37'	8°21'
HORN	HILL	MA2316	6213	49°47'	7°56'	HORNBAACH	FRST	MU5185	7316	48°37'	8°20'
HORN	HILL	MA0513	6212	49°46'	7°41'	HORNBAACH	STRM	UO6207	7144	48°48'	13°07'
HORN	AN	NU3749	7723	48°18'	9°30'	HORNBAACH	STRM	NT2272	8321	47°36'	9°17'
HORN	HILL	MA2726	6113	49°53'	7°59'	HORNBAACH	STRM	NU2905	8122	47°54'	9°23'
HORN	FARM	PT0499	8128	47°50'	10°23'	HORNBAACH	STRM	MU3224	7914	48°04'	8°05'
HORN	FRST	ND7287	2826	53°08'	10°05'	HORNBAACH	STRM	NU3909	7123	48°50'	9°32'
HORN	FARM	UP3213	8042	47°57'	12°45'	HORNBAACH-A.	BLDG	PT0359	8528	47°29'	10°22'
HORN	FRST	MU1728	7913	48°06'	7°53'	HORNBAACHER BERG	MT	LV7554	6709	49°14'	7°17'
HORN	POPL	NE7134	2426	53°33'	10°04'	HORNBAACHER ECK	HILL	MV0862	6612	49°18'	7°44'
HORN	AN	LE5541	2306	53°36'	6°49'	HORNBAACHER T.	VAL	LV8453	6710	49°13'	7°25'
HORN	POPL	ME4036	2414	53°34'	8°05'	HORNBAACHGR.	OTCH	UO6206	7244	48°47'	13°07'
HORN	AN	NV5854	6724	49°14'	9°48'	HORNBAACHJOCH	PASS	PT0446	8628	47°21'	10°23'
HORN	MT	MV9001	7219	48°46'	8°52'	HORNBAACHLE	STRM	MU3026	7914	48°05'	8°04'
HORN	AN	MU9382	7419	48°35'	8°55'	HORNBAACHWEG	ROAO	MU5285	7316	48°37'	8°21'
HORN	RDGE	MU8080	7418	48°34'	8°44'	HORNBAACHWIESEN	MRSR	NU2904	8122	47°53'	9°23'
HORN	MT	NU7673	7426	48°30'	10°02'	HORNBECKSMOOR	MRSR	NE0141	2320	53°37'	9°01'
HORN	MT	NU4973	7424	48°30'	9°40'	HORNBEK	POPL	PE0936	2429	53°34'	10°39'
HORN	AN	NU7281	7425	48°35'	9°59'	HORNBERG	AN	NU6436	7825	48°10'	9°52'
HORN	AN	NV6741	6825	49°07'	9°55'	HORNBERG	AN	MV9318	7019	48°55'	8°54'
HORN	MT	MA4211	6215	49°45'	8°12'	HORNBERG	FRST	MU6097	7216	48°43'	8°28'
HORN	AN	NV3909	7123	48°50'	9°32'	HORNBERG	FARM	MU3416	8014	48°00'	8°07'
HORN	HILL	MA3730	6014	49°55'	8°07'	HORNBERG	FRST	MV6515	7117	48°53'	8°31'
HORN	ROAD	MA7137	6017	49°59'	8°36'	HORNBERG	FRST	MV7785	6418	49°31'	8°41'
HORN	MT	M85344	5016	50°57'	8°20'	HORNBERG	FRST	NV3937	6923	49°05'	9°32'
HORN	STRM	LV8450	6810	49°11'	7°25'	HORNBERG	MT	NU6300	7225	48°45'	9°52'
HORN	STRM	LV8050	6810	49°11'	7°21'	HORNBERG	BLOG	NU6399	7225	48°44'	9°52'
HORN	STRM	LV8747	6810	49°10'	7°27'	HORNBERG	POPL	NU3849	6823	49°12'	9°31'
HORN	MT	M85432	5116	50°50'	8°21'	HORNBERG	POPL	MU4132	7815	48°08'	8°13'
HORN	MT	M85729	5116	50°49'	8°23'	HORNBERG	FRST	MT4693	8215	47°47'	8°17'
HORN	MT	M86832	5117	50°50'	8°33'	HORNBERG	HILL	NU3953	7623	48°20'	9°32'
HORN	STRM	PT1284	8229	47°42'	10°29'	HORNBERG	FRST	NV0642	6820	49°08'	9°05'
HORN	OTCH	PT2694	8230	47°47'	10°41'	HORNBERG	FARM	PT8395	8234	47°47'	11°26'
HORN	HILL	N83208	5322	50°37'	9°27'	HORNBERG	MT	NV7417	7026	48°54'	10°01'
HORN	OTCH	NT9067	8427	47°33'	10°12'	HORNBERG	POPL	NV4924	7024	48°58'	9°40'
HORN	STRM	N86043	5025	50°56'	9°51'	HORNBERG	MT	NV4824	7024	48°58'	9°40'
HORN	MT	N88649	5027	50°59'	10°14'	HORNBERG	POPL	MT12179	8313	47°40'	7°57'
HORN	STRM	ME9942	2319	53°38'	8°59'	HORNBERG	AN	MT1274	8313	47°37'	7°50'
HORN	STRM	NE0140	2320	53°36'	9°01'	HORNBERG	FRST	MT1273	8313	47°36'	7°50'
HORN	HILL	NE0239	2320	53°36'	9°02'	HORNBERG	FRST	MT0779	8312	47°39'	7°46'
HORN	HILL	N82242	5021	50°56'	9°19'	HORNBERG	BLDG	NV1062	6620	49°19'	9°08'
HORN	STRM	LV7956	6710	49°15'	7°20'	HORNBERG	MT	NV4824	7023	48°58'	9°40'
HORN	STRM	LV8551	6710	49°12'	7°25'	HORNBERG	AN	NV2651	6722	49°13'	9°22'
HORN	STRM	LV8151	6710	49°12'	7°22'	HORNBERG	POPL	MU6885	7317	48°37'	8°34'
HORN	HILL	NU0417	7920	43°00'	9°03'	HORNBERG	MT	MA1905	6313	49°41'	7°53'
HORN	FRST	NV8452	6726	49°13'	10°09'	HORNBERG	FRST	MU5591	7316	48°40'	8°23'
HORN	OTCH	PA3825	6131	49°52'	10°55'	HORNBERG	POPL	MU4240	7715	48°13'	8°13'
HORN	CHCH	PT0359	8528	47°29'	10°22'	HORNBERG	FARM	MC5756	4016	51°57'	8°22'
HORN	HILL	UR0811	6240	49°43'	12°20'	HORNBERG	POPL	MC5855	4016	51°57'	8°23'
HORN	PONO	PA7543	5934	50°01'	11°26'	HORNBERG	FARM	MC5754	4016	51°56'	8°22'
HORN	FRST	MA1805	6313	49°41'	7°52'	HORNBERG	SLP	UO4932	6943	49°01'	12°56'
HORN	MDW	U05035	6943	49°03'	12°57'	HORNBERG	AN	MU0318	7912	48°00'	7°42'
HORN	POPL	UP2779	7441	48°32'	12°40'	HORNBERG	POPL	NV7251	6726	49°12'	9°59'
HORN	AN	PF0121	1629	54°20'	10°33'	HORNBERG	POPL	NV7251	6725	49°12'	9°59'
HORN	AN	MV5849	6816	49°11'	8°25'	HORNBERG	MT	NV8047	6826	49°10'	10°06'
HORN	FRST	MU5185	7316	48°37'	8°20'	HORNBERG	AN	NV1164	6620	49°20'	9°09'
HORN	AN	MU6076	7416	48°32'	8°28'	HORNBERGER FELD	FRST	MU4437	7815	48°11'	8°15'

NAME	DESIGNATION	GRID REF.	SHEET NO.	LAT.	LONG.	NAME	DESIGNATION	GRID REF.	SHEET NO.	LAT.	LONG.
HORNBERGER HÖHE	HILL	MU6786	7317	48°38'	8°33'	HORNENBERG	FRST	MU7709	8018	47°56'	8°41'
HORNBERGER JÄGERHAUS	BLOG	NV4823	7024	48°57'	9°40'	HORNENBERG	POPL	MU3687	7314	48°38'	8°08'
HORNBERGER KALKWERKE	MILL	PC2136	4230	51°46'	10°45'	HORNENBUHL	AN	MU0445	7720	48°15'	9°03'
HORNBERGER REUTE	BLOG	NV4923	7024	48°57'	9°40'	HÖRNENHOF	FARM	LC2000	4504	51°25'	6°25'
HORNBERGER WALD	FRST	NV1063	6620	49°19'	9°08'	HÖRNER	FARM	UP4648	7743	48°16'	12°55'
HORNBOHL	FRST	MV8393	6418	49°35'	8°46'	HÖRNER	AN	MU0411	8012	47°57'	7°43'
HORNBOSTEL	FARM	NO5255	3124	52°50'	9°46'	HÖRNER	FARM	NT6799	8125	47°50'	9°54'
HORNBOSTEL	POPL	NO5636	3325	52°40'	9°50'	HÖRNER AU	STRM	NE4470	2124	53°53'	9°40'
HORNBR.	SPRG	MU8544	7718	48°15'	8°48'	HÖRNER AU	STRM	NE4371	2123	53°53'	9°39'
HORNBR.	AN	MU4270	7515	48°29'	8°13'	HÖRNER AUSSENDE ICH	AN	NE0465	2120	53°50'	9°04'
HORNBR.	SPRG	MT3075	8314	47°37'	8°04'	HÖRNER BRUCH	FRST	MC3388	3714	52°14'	8°01'
HORNBR EITE	AN	NV8719	7027	48°55'	10°11'	HÖRNER HOLZ	FRST	NE1426	2521	53°29'	9°13'
HORNBUROOK	FARM	NE8786	1927	54°01'	10°20'	HÖRNER MARK	FRST	LC7184	3808	52°11'	7°07'
HORNBRUNNEN	AN	MU2304	8121	47°53'	9°19'	HÖRNER MOOR	AN	ME9243	2319	53°38'	8°53'
HORNBUCK	FRST	MT4569	8415	47°34'	8°16'	HÖRNER VORST.	POPL	MD9182	2919	53°05'	8°52'
HORNBUCK	FRST	MT5875	8316	47°38'	8°26'	HÖRNER-AU	STRM	NE4373	2023	53°54'	9°39'
HORNBUCK	FRST	MT7590	8218	47°46'	8°40'	HÖRNER-AU	STRM	NE4373	2024	53°54'	9°39'
HORNBUCKEL	FRST	MV7639	6818	49°06'	8°40'	HÖRNER-HANG	SLP	MA2546	5913	50°04'	7°57'
HORNBUHL	FRST	MU8049	7618	48°18'	8°44'	HÖRNERDAMM	ROAD	NE3830	2423	53°31'	9°34'
HORNBUHL	FRST	MU1847	7713	48°16'	7°54'	HÖRNERHAK	FRST	MU8080	7418	48°34'	8°44'
HORNBUHL	HILL	MV1345	6812	49°09'	7°49'	HÖRNERHOK	POPL	LC6343	4108	51°49'	7°01'
HORNBUHL	FRST	MU2971	7514	48°29'	8°02'	HÖRNERKIRCHEN	POPL	NE4667	2124	53°51'	9°42'
HORNBUHL	NT	MB8835	5119	50°52'	8°50'	HÖRNERKUPF	HILL	LA9013	6210	49°46'	7°28'
HORNBUHL	FRST	MU3026	7914	48°05'	8°04'	HÖRNERMOOR	FARM	NE1326	2521	53°29'	9°12'
HORNBUHL	FRST	MU2025	7913	48°04'	7°56'	HÖRNERSGR.	DTCH	MA9039	5919	50°00'	8°52'
HORNBUHL	FRST	MU1918	7913	48°01'	7°55'	HÖRNERST	MDW	MA8825	6119	49°53'	8°50'
HORNBURG	MT	PT3370	8430	47°34'	10°46'	HÖRNES	FRST	MB9512	5319	50°40'	8°56'
HORNBURG	FRST	NA9384	5527	50°24'	10°19'	HÖRNESSELWIESE	SO	MV2263	6613	49°19'	7°56'
HORNBURG	POPL	PC1065	3929	52°01'	10°36'	HÖRNFELO	AN	NV6008	7124	48°49'	9°49'
HORNBURG	FARM	MF8379	1118	54°51'	8°44'	HÖRNFELO	AN	NV4885	6423	49°31'	9°40'
HORNBURG	POPL	NO8400	3627	52°21'	10°14'	HÖRNFELO	AN	NV6252	6725	49°13'	9°51'
HÖRNCHEN	AN	MA2631	6013	49°56'	7°58'	HÖRNFELO	ROCK	MU9822	7919	48°03'	8°58'
HÖRNCHEN	HILL	LV9874	6511	49°25'	7°35'	HÖRNFELS	ROAD	MU4085	7315	48°37'	8°11'
HÖRNCHEN	HILL	MV0787	6412	49°32'	7°43'	HÖRNGASSE	FARM	LB4999	4507	51°25'	6°50'
HÖRNCHEN	HILL	MA2106	6213	49°42'	7°54'	HÖRNGRABEN	DTCH	LA4249	5906	50°04'	6°47'
HÖRNCHEN-B.	MT	LV9572	6611	49°23'	7°33'	HÖRNGRUND	VAL	MU1918	7913	48°01'	7°55'
HÖRNCHEN-W.	FRST	LV9572	6611	49°23'	7°33'	HÖRNGRUND	AN	MU7673	7426	48°30'	10°02'
HÖRNDAU	FRST	PUB370	7534	48°27'	11°29'	HÖRNHALDE	FRST	MU1846	7713	48°16'	7°54'
HÖRNDEICH	DAM	ME3524	2514	53°28'	8°01'	HÖRNHALDE	FRST	MT3884	8215	47°42'	8°10'
HÖRNDEL	AN	MV9856	6719	49°15'	8°58'	HÖRNHALDE	FRST	NT0188	8220	47°45'	9°01'
HÖRNOENKHAL	MONU	PU9930	7936	48°05'	11°40'	HÖRNHALDE	SLP	MU2640	7722	48°13'	9°21'
HÖRNOL	MT	UQ6045	6844	49°08'	13°05'	HÖRNHALDE	FRST	MU7161	7517	48°24'	8°37'
HÖRNOL	FARM	TP9269	7539	48°26'	12°11'	HÖRNHAU	FRST	MU9315	8019	47°59'	8°55'
HÖRNOL	FRST	TP8205	8138	47°52'	12°05'	HÖRNHAU	FRST	MU3880	7423	48°34'	9°31'
HÖRNOL	FARM	QT0798	8136	47°48'	11°46'	HÖRNHAUSLE	BLOG	MU3026	7914	48°05'	8°04'
HÖRNOL	FARM	UP8483	7446	48°35'	13°26'	HÖRNHEIDE	AN	MC1361	4012	52°00'	7°44'
HÖRNOL	FARM	UP1031	7840	48°06'	12°27'	HÖRNHEIDE	AN	MC1162	3912	52°00'	7°42'
HÖRNOL ST.	TRL	UN3391	8242	47°45'	12°46'	HÖRNHEIDE	FRST	MV9781	6519	49°29'	8°58'
HÖRNOLALPE	BLOG	UN1987	8241	47°43'	12°35'	HÖRNHOF	FARM	UQ4432	6943	49°01'	12°52'
HÖRNOLHOLZ	FRST	UQ2171	6641	49°22'	12°32'	HÖRNHOF	FARM	MU2619	7914	48°01'	8°01'
HÖRNOLMÜHL-B.	STRM	UQ1859	6741	49°15'	12°30'	HÖRNHOF /NEUES VW/	FARM	PC3783	3832	52°11'	11°00'
HÖRNOLWAND	CLIF	UN1886	8241	47°42'	12°34'	HÖRNHOLZ	FRST	PU0428	7928	48°06'	10°24'
HÖRNODRF	POPL	NO0697	2729	53°13'	9°05'	HÖRNHOLZ	POPL	NF2866	1222	54°44'	9°26'
HÖRNODRF	POPL	PO1995	2830	53°11'	10°47'	HÖRNHORST	POPL	ND9034	3327	52°39'	10°20'
HÖRNE	MT	NB7178	4726	51°15'	10°01'	HÖRNHUES	FARM	LC5864	3907	52°00'	6°56'
HÖRNE	POPL	MC3289	3714	52°15'	8°00'	HÖRNHUSEN	FARM	LD9193	2810	53°10'	7°22'
HÖRNE	POPL	NE3241	2322	53°37'	9°29'	HÖRNICH	MT	LA1164	5704	50°12'	6°21'
HÖRNE	FARM	ME3547	2314	53°40'	8°01'	HÖRNIGSLOCH WEG	ROAD	NV3587	6422	49°32'	9°29'
HÖRNE	POPL	NE0663	2120	53°49'	9°05'	HÖRNING	AN	NV5904	7224	48°47'	9°48'
HÖRNE	FARM	ME4000	2714	53°15'	8°06'	HÖRNIS	FARM	UP3722	7942	48°02'	12°49'
HÖRNE	MDW	MO5470	3015	52°59'	8°19'	HÖRNISÄCKER	AN	NA3005	6222	49°42'	9°25'
HÖRNE B.	STRM	MC0627	4311	51°41'	7°38'	HÖRNISGRUNDE	MT	MU4184	7315	48°36'	8°12'
HÖRNE-B.	STRM	MC0525	4311	51°40'	7°38'	HÖRNISKOPF	FRST	MU3840	7715	48°13'	8°10'
HÖRNE-B.	STRM	MC0629	4211	51°42'	7°38'	HÖRNISMÜHLE	FARM	UG0343	6839	49°06'	12°18'
HÖRNEBURG	POPL	LC8121	4309	51°38'	7°17'	HÖRNISSE BERG	MT	NV0186	6420	49°32'	9°01'
HÖRNEBURG /FLECKEN/	POPL	NE3829	2423	53°30'	9°34'	HÖRNISWALD	FRST	MU3840	7715	48°13'	8°10'
HÖRNECK	MT	MU2706	8014	47°54'	8°01'	HÖRNKLAMM	GRGE	MV5923	7016	48°57'	8°26'
HÖRNECK	POPL	OU0998	7237	48°42'	11°50'	HÖRNKLINGE	FRST	MV7311	7117	48°51'	8°38'
HÖRNECK	FRST	MA3935	6014	49°58'	8°09'	HÖRNKLINGE	VAL	NV4538	6823	49°06'	9°37'
HÖRNEFELD	FARM	LC5949	4107	51°52'	6°57'	HÖRNKOPF	FRST	MU3858	7614	48°22'	8°10'
HÖRNEFELD	FARM	LC5546	4107	51°51'	6°54'	HÖRNKOPF	MT	MU4271	7515	48°29'	8°13'
HÖRNEGRUND	VAL	MU2008	8013	47°55'	7°56'	HÖRNKOPF	FRST	MV8112	7118	48°52'	8°44'
HÖRNEHOF	FARM	MC3288	3714	52°14'	8°00'	HÖRNKOPF	MT	NU0077	7420	48°33'	9°00'
HÖRNEI	FARM	K89519	5302	50°41'	6°06'	HÖRNKOPF	FRST	MV5915	7116	48°53'	8°26'
HÖRNEI CH	FRST	MA9542	5919	50°02'	8°56'	HÖRNKOPF	MT	MU3025	7914	48°04'	8°04'
HÖRNEI CH-SCHN.	ROAD	MA9542	5919	50°02'	8°56'	HÖRNKOPF	CLIF	UN5271	8444	47°34'	13°02'
HÖRNEKAPF	FRST	MU7210	8017	47°57'	8°38'	HÖRNLE	FRST	NV2657	6722	49°16'	9°22'
HÖRNEL	POPL	NB6356	4925	51°03'	9°54'	HÖRNLE	FRST	NV3456	6722	49°15'	9°28'
HÖRNELTAL	GRGE	NA2954	5822	50°08'	9°25'	HÖRNLE	FRST	MU6605	8112	47°53'	7°44'
HÖRNELÜCKE	SDLE	NB7278	4726	51°15'	10°02'	HÖRNLE	FRST	MT0297	8112	47°49'	7°41'
HÖRNEMANNSHOF	FARM	LC3013	4405	51°32'	6°33'	HÖRNLE	AN	MU1605	8113	47°54'	7°53'
HÖRNEN	POPL	LB7955	4909	51°02'	7°16'	HÖRNLE	MT	MU1501	8113	47°51'	7°52'
HÖRNEN	POPL	LB6490	4608	51°21'	7°03'	HÖRNLE	RUIN	MU5800	8116	47°51'	8°26'
HÖRNENARS	FRST	MU7213	8017	47°58'	8°38'	HÖRNLE	AN	MT5795	8116	47°48'	8°26'

NAME	DESIGNATION	GRID REF.	SHEET NO.	LAT.	LONG.	NAME	DESIGNATION	GRID REF.	SHEET NO.	LAT.	LONG.
HÖRNLE	SCRB	MU8505	8118	47°54'	8°48'	HÖRNLE	FRST	NU7280	7425	48°34'	9°59'
HÖRNLE	FRST	MU9106	8019	47°54'	8°53'	HÖRNLE-A.	BLOG	PT5578	8332	47°38'	11°04'
HÖRNLE	MT	MU9989	7319	48°39'	8°59'	HÖRNLE-GR.	DTCH	NT8750	8626	47°24'	10°09'
HÖRNLE	AN	MV9817	7019	48°54'	8°58'	HÖRNLE-HITTE	BLOG	PT5478	8332	47°38'	11°03'
HÖRNLE	AN	NV0518	7020	48°55'	9°04'	HÖRNLEALPE	PAST	NT8755	8526	47°27'	10°09'
HÖRNLE	AN	NV1116	7020	48°54'	9°09'	HÖRNLEALPE	PAST	NT8754	8527	47°26'	10°09'
HÖRNLE	AN	NV1227	7021	49°00'	9°10'	HÖRNLEBACH	STRM	MU5832	7816	48°08'	8°26'
HÖRNLE	AN	NV2223	7021	48°58'	9°18'	HÖRNLEBERG	AN	MU2742	7714	48°14'	8°01'
HÖRNLE	AN	NV1819	7021	48°55'	9°15'	HÖRNLEBERG	AN	MT4684	8215	47°42'	8°17'
HÖRNLE	AN	NV1418	7021	48°55'	9°11'	HÖRNLEBERG	MT	MU2931	7814	48°08'	8°03'
HÖRNLE	FRST	NV2141	6821	49°07'	9°17'	HÖRNLEBERG	AN	MT1872	8413	47°36'	7°55'
HÖRNLE	FRST	NU0343	7720	48°14'	9°02'	HÖRNLEGR.	DTCH	MV9755	6719	49°15'	8°58'
HÖRNLE	FRST	NU1549	7721	48°18'	9°12'	HÖRNLEHALDE	FRST	MU4502	8115	47°52'	8°16'
HÖRNLE	AN	NV1327	6921	49°00'	9°11'	HÖRNLEHALOE	FRST	MU8633	7818	48°09'	8°49'
HÖRNLE	AN	NV0128	6920	49°00'	9°01'	HÖRNLEHOF	FARM	MU6131	7816	48°08'	8°29'
HÖRNLE	AN	MU7430	7817	48°07'	8°39'	HÖRNLEIN	MT	NT8353	8526	47°25'	10°06'
HÖRNLE	MDW	MU7835	7818	48°10'	8°42'	HÖRNLEIN	AN	NV1765	6621	49°20'	9°14'
HÖRNLE	AN	MU8030	7818	48°07'	8°44'	HÖRNLEINSBURG	BLDG	PA4084	5631	50°23'	10°58'
HÖRNLE	FRST	NU6857	7625	48°22'	9°55'	HÖRNLESBERG	AN	NV3455	6722	49°15'	9°28'
HÖRNLE	MDW	NU1771	7521	48°29'	9°14'	HÖRNLESBERG	FRST	NV7877	6526	49°26'	10°05'
HÖRNLE	VAL	NU3659	7622	48°23'	9°29'	HÖRNLESBERG	FRST	MV7102	7217	48°46'	8°37'
HÖRNLE	POPL	NU7016	8025	48°00'	9°56'	HÖRNLESBERGEBENE	FRST	MV7202	7217	48°46'	8°37'
HÖRNLE	AN	NV1291	6421	49°34'	9°10'	HÖRNLESBERGWEG	ROAD	MV7101	7217	48°46'	8°37'
HÖRNLE	AN	MU6942	7717	48°14'	8°35'	HÖRNLESEE	PONO	PT0467	8428	47°33'	10°23'
HÖRNLE	FRST	MU8448	7718	48°17'	8°47'	HÖRNLESFELD	AN	NV6566	6625	49°21'	9°53'
HÖRNLE	HILL	MU7942	7718	48°14'	8°43'	HÖRNLESGRÄHEN	FARM	MU2355	7613	48°21'	7°58'
HÖRNLE	AN	MU1044	7712	48°15'	7°47'	HÖRNLESGRUND	AN	NV2456	6721	49°15'	9°20'
HÖRNLE	FRST	MU4749	7715	48°17'	8°17'	HÖRNLESGRUND	FRST	MV5135	6916	49°04'	8°20'
HÖRNLE	FRST	NV4733	6923	49°03'	9°58'	HÖRNLESKLINGE	VAL	NV4732	6923	49°02'	9°38'
HÖRNLE	FRST	NU5297	7224	48°43'	9°43'	HÖRNLESKOPF	MT	NV2710	7122	48°50'	9°22'
HÖRNLE	FRST	NU6394	7225	48°42'	9°52'	HÖRNLESMAHO	FRST	MU7294	7217	48°42'	8°37'
HÖRNLE	AN	NV9505	7227	48°47'	10°17'	HÖRNLESWALD	FRST	NV2240	6821	49°07'	9°18'
HÖRNLE	FRST	NU2985	7322	48°37'	9°23'	HÖRNLETUNNEL	TUN	MU4602	8115	47°57'	8°17'
HÖRNLE	MT	NU3066	7522	48°27'	9°25'	HÖRNLEWALD	FRST	MU2730	7814	48°07'	8°01'
HÖRNLE	FRST	NU3969	7523	48°28'	9°32'	HÖRNLEWEG	ROAD	MU8505	8018	47°54'	8°48'
HÖRNLE	AN	MU6913	8017	47°58'	8°35'	HÖRNLI	FRST	MT7579	8318	47°40'	8°40'
HÖRNLE	AN	NU1870	7521	48°29'	9°14'	HÖRNLI	AN	MT7189	8217	47°45'	8°37'
HÖRNLE	FARM	NT1477	8321	47°39'	9°11'	HÖRNLI	FRST	MT7479	8317	47°40'	8°39'
HÖRNLE	MT	NU5861	7524	48°24'	9°47'	HÖRNLI	AN	MT5264	8416	47°32'	8°22'
HÖRNLE	FRST	MT1390	8213	47°45'	7°50'	HÖRNLI	FARM	MU5732	7816	48°08'	8°25'
HÖRNLE	FRST	MT1989	8213	47°45'	7°55'	HÖRNLI	FRST	MT7272	8317	47°36'	8°38'
HÖRNLE	FRST	MT1884	8213	47°42'	7°55'	HÖRNLI	FRST	MT9274	8319	47°37'	8°53'
HÖRNLE	FRST	MT0990	8212	47°45'	7°47'	HÖRNLI	FARM	PU9791	7336	48°38'	11°41'
HÖRNLE	MT	MT0989	8212	47°45'	7°47'	HÖRNLI	AN	NU3476	7422	48°32'	9°28'
HÖRNLE	AN	MT0386	8212	47°43'	7°43'	HÖRNLI	FARM	MU2922	7914	48°03'	8°03'
HÖRNLE	AN	MT1284	8212	47°42'	7°50'	HÖRNLI	FARM	L82999	4505	51°25'	6°32'
HÖRNLE	AN	MT1893	8213	47°47'	7°55'	HÖRNLI	VAL	NV1125	7020	48°59'	9°09'
HÖRNLE	AN	MT4289	8215	47°45'	8°14'	HÖRNLI	FRST	MD6076	2916	53°02'	8°24'
HÖRNLE	AN	MU6535	7817	48°10'	8°32'	HÖRNLI	STRM	UO1782	6540	49°28'	12°28'
HÖRNLE	AN	NV0639	6820	49°06'	9°05'	HÖRNLI	LAKE	URO811	6240	49°43'	12°20'
HÖRNLE	FRST	NV0534	6820	49°06'	9°04'	HÖRNLI	FARM	UO1782	6540	49°28'	12°28'
HÖRNLE	FRST	NV0538	6820	49°06'	9°04'	HÖRNLI	MILL	PV6030	6933	49°00'	11°11'
HÖRNLE	FRST	NU3398	7222	48°44'	9°27'	HÖRNLI	MRSH	MU5996	7216	48°43'	8°26'
HÖRNLE	FRST	NV3305	7222	48°48'	9°27'	HÖRNLI	POPL	MC9250	4019	51°54'	8°53'
HÖRNLE	FRST	MU9899	7219	48°45'	8°58'	HÖRNLI	FRST	NU3416	7122	48°54'	9°28'
HÖRNLE	FRST	NU7735	7826	48°10'	10°02'	HÖRNLI	FRST	NV3416	7022	48°54'	9°28'
HÖRNLE	HILL	MU3477	7414	48°33'	8°07'	HÖRNLI	AN	NV6055	6725	49°15'	9°49'
HÖRNLE	MT	NU3216	7122	48°54'	9°26'	HÖRNLI	FARM	L86091	4607	51°21'	6°59'
HÖRNLE	MT	PT0465	8428	47°32'	10°23'	HÖRNLI	FARM	NT9091	8227	47°46'	10°12'
HÖRNLE	FRST	NV6019	7024	48°55'	9°49'	HÖRNLI	FARM	L85382	4707	51°16'	6°53'
HÖRNLE	AN	NU1505	8021	47°54'	9°12'	HÖRNLI	STRM	N83237	5122	50°53'	9°27'
HÖRNLE	FRST	NU3408	8022	47°55'	9°28'	HÖRNLI	HILL	N82138	5121	50°54'	9°18'
HÖRNLE	AN	MT4680	8315	47°40'	8°17'	HÖRNLI	HILL	NE6804	2726	53°17'	10°01'
HÖRNLE	FRST	NV6119	7025	48°55'	9°50'	HÖRNLI	SPRG	PA8477	5635	50°19'	11°35'
HÖRNLE	FRST	NV3916	7123	48°54'	9°32'	HÖRNLI	FRST	NA0904	6320	49°41'	9°07'
HÖRNLE	AN	NU2720	7022	48°56'	9°22'	HÖRNLI	MDW	N83237	5122	50°53'	9°27'
HÖRNLE	FRST	NV5232	6924	49°02'	9°43'	HÖRNLI	FARM	N83236	5122	50°52'	9°27'
HÖRNLE	AN	NV4561	6723	49°18'	9°37'	HÖRNLI	PASS	LE5440	2306	53°35'	6°47'
HÖRNLE	AN	NV7779	6526	49°27'	10°04'	HÖRNLI	HILL	PT1289	8229	47°45'	10°29'
HÖRNLE	AN	NV2467	6622	49°21'	9°20'	HÖRNLI	FRST	NV9618	7027	48°54'	10°19'
HÖRNLE	AN	NV3263	6622	49°19'	9°26'	HÖRNLI	MT	NV8918	7027	48°54'	10°13'
HÖRNLE	AN	NV4561	6623	49°18'	9°37'	HÖRNLI	FRST	M85492	4616	51°23'	8°20'
HÖRNLE	AN	NV4361	6623	49°18'	9°35'	HÖRNLI	FARM	L86090	4607	51°21'	6°59'
HÖRNLE	AN	MU9547	7719	48°17'	8°56'	HÖRNLI	FRST	PA9503	6336	49°39'	11°42'
HÖRNLE	MT	MU9347	7719	48°17'	8°55'	HÖRNLI	FARM	M03202	3614	52°22'	8°00'
HÖRNLE	MT	MU9141	7719	48°13'	8°53'	HÖRNLI	FRST	NF3280	1123	54°52'	9°30'
HÖRNLE	AN	MU5541	7716	48°13'	8°23'	HÖRNLI	POPL	PA7052	5834	50°06'	11°23'
HÖRNLE	HILL	MV8500	7218	48°45'	8°48'	HÖRNLI	LAKE	MU6096	7216	48°43'	8°28'
HÖRNLE	MT	NU2677	7422	48°33'	9°21'	HÖRNLI	POPL	PV2977	6530	49°26'	10°47'
HÖRNLE	AN	NU3583	7422	48°36'	9°28'	HÖRNLI	POPL	NC6657	4025	51°58'	9°58'
HÖRNLE	BLDG	MU3421	7914	48°02'	8°07'	HÖRNLI	FARM	L85979	4707	51°15'	6°59'
HÖRNLE	FRST	MU9879	7419	48°34'	8°58'	HÖRNLI	AN	N82922	5222	50°45'	9°25'
HÖRNLE	AN	MU6480	7425	48°34'	9°52'	HÖRNLI	FARM	MD7929	3318	52°37'	8°41'
HÖRNLE	AN	NU6576	7425	48°32'	9°53'	HÖRNLI	POPL	MA7396	5417	50°31'	8°37'

NAME	DESIGNATION	GRID REF.	SHEET NO.	LAT.	LONG.	NAME	DESIGNATION	GRID REF.	SHEET NO.	LAT.	LONG.
HORNSTOF	FARM	LC2619	4404	51°36'	6°29'	HORRENBACH	POPL	MUJ896	7215	48°43'	8°10'
HORNSTOF	FARM	ND7737	3326	52°41'	10°08'	HORRENBACH	STRM	NV4772	6623	49°24'	9°39'
HORNSTMÜHLEN	POPL	NE8992	1928	54°04'	10°22'	HORRENBACH	POPL	NV4773	6523	49°24'	9°39'
HORNSTRÖTH /ROLLWENZEL/	FARM	PA8735	6035	49°56'	11°37'	HORRENBACH	STRM	NV4772	6523	49°24'	9°39'
HORNSTAAO	POPL	NT0082	8320	47°41'	9°00'	HORRENBACH	POPL	MV8458	6718	49°16'	8°47'
HORNSTAAO	POPL	MT9982	8319	47°41'	8°59'	HORRENBACH	RSTA	MV8259	6718	49°17'	8°45'
HORNSTEIN	POPL	NT2991	8222	47°46'	9°23'	HORRENWINKEL	AN	NV2024	7021	48°58'	9°16'
HORNSTEIN	POPL	NU1929	7821	48°07'	9°16'	HORRESSEN	POPL	MA1487	5512	50°26'	7°47'
HORNSTEIN	POPL	PUB414	8034	47°57'	11°28'	HÖRREUT	FARM	UP9284	7347	48°36'	13°32'
HORNSTEIN	CLIF	MV2048	6813	49°11'	7°54'	HÖRREUTER BACH	STRM	UP9185	7447	48°35'	13°31'
HORNSTEINER BÜHL	HILL	NU1728	7821	48°06'	9°14'	HORRHÄUSER WESE	FRST	M81912	5313	50°39'	7°51'
HORNSTOLLEN	FRST	MT3177	8314	47°39'	8°05'	HORRHEIM	POPL	MV9925	7019	48°59'	8°59'
HORNSTORF	POPL	U02219	7041	48°54'	12°34'	HORRHEIMER WEG	ROAD	MV9529	6919	49°01'	8°56'
HORNSTORF	POPL	U02219	7141	48°54'	12°34'	HÖRRIG	FARM	K89951	5002	50°58'	6°08'
HORNSTORF	POPL	NE9091	1928	54°03'	10°22'	HÖRRIG	BLDG	L80654	4903	51°00'	6°14'
HORNSTORF	POPL	PE1361	2230	53°47'	10°43'	HÖRRINGHAUSEN	POPL	M80677	4711	51°14'	7°39'
HORNSTORFER S.	LAKE	U02219	7041	48°54'	12°34'	HÖRRINGHAUSERHÖH	POPL	M80676	4711	51°14'	7°39'
HORNTAL	VAL	L83700	5406	50°32'	6°42'	HÖRRKOPF	MT	M85813	5316	50°40'	8°25'
HORNTANN	FRST	MV6306	7117	48°48'	8°30'	HÖRRLE	AN	MV6716	7117	48°54'	8°33'
HORNTANN	FRST	MV6504	7217	48°47'	8°31'	HÖRRLE	FRST	NV5623	7024	48°57'	9°46'
HORNTANNEBENE	FRST	MV6504	7217	48°47'	8°31'	HÖRRLE	FRST	NV5736	6924	49°04'	9°47'
HORNTANNKOPF	FRST	MV6604	7217	48°47'	8°32'	HÖRRLE	FRST	NV5931	6924	49°02'	9°49'
HORNTAICH	AN	NU5287	7324	48°38'	9°43'	HÖRRMANN	FARM	PT1698	8129	47°49'	10°33'
HORNTENHÜTTE	FARM	L88288	4609	51°20'	7°19'	HÖRRSTEIN	HILL	NU0138	7820	48°12'	9°01'
HÖRNUM	POPL	MF5468	1215	54°45'	8°17'	HÖRRWEILER	POPL	MA2528	6013	49°54'	7°58'
HÖRNUM	FARM	ME2238	2412	53°35'	7°49'	HÖRRWEILER	POPL	MA2527	6113	49°53'	7°58'
HÖRNUM-ODDE	SAND	MF5466	1215	54°44'	8°17'	HÖRS-B.	HILL	L87508	5309	50°37'	7°14'
HÖRNUNG	FRST	NU2807	8022	47°55'	9°22'	HÖRSBECK	FARM	NF0971	1220	54°47'	9°08'
HÖRNUNGBERG	FRST	MV4537	6915	49°05'	8°15'	HÖRSBEK	STRM	NF0871	1220	54°47'	9°07'
HÖRNUNGS-B.	HILL	N85766	4824	51°08'	9°49'	HÖRSBERG	FARM	MF9480	1119	54°52'	8°55'
HÖRNUNGS-B.	MT	NA4032	6023	49°56'	9°34'	HÖRSBÜLL	POPL	MF7776	1117	54°50'	8°38'
HÖRNUNGSBAUM	AN	NV2257	6721	49°16'	9°18'	HÖRSBÜLLFELD	FARM	MF7975	1118	54°49'	8°40'
HÖRNUNGSBR.	WELL	MV8125	7018	48°59'	8°44'	HÖRSCH	FARM	LB1690	4604	51°20'	6°22'
HÖRNUNGSFELD	AN	MU2178	7413	48°33'	7°56'	HÖRSCH-B.	STRM	LV9495	6411	49°36'	7°32'
HÖRNUNGSGRABEN	DTCH	NU2807	8022	47°55'	9°22'	HÖRSCH-B.	HILL	L80735	5103	50°50'	6°16'
HÖRNUNGSGRABEN	DTCH	MV4307	7115	48°49'	8°13'	HÖRSCH-B.	STRM	LV9495	6311	49°36'	7°32'
HÖRNUNGSHOF	FARM	NV2527	7022	49°00'	9°20'	HÖRSCH-M.	MILL	N81239	5021	50°54'	9°10'
HÖRNUNGSHOF	EST	NV6467	6625	49°21'	9°53'	HÖRSCH-M.	STRM	NV2408	7122	48°49'	9°20'
HÖRNUNGSKPF.	HILL	N86389	4625	51°21'	9°54'	HÖRSCHB.	POPL	LV9394	6411	49°35'	7°31'
HÖRNUNGSKUPPE	HILL	N86940	5025	50°54'	9°59'	HÖRSCHBACH	AN	NV2509	7122	49°20'	9°20'
HÖRNUNGSMÜHLE	MILL	NA4799	5424	50°32'	9°40'	HÖRSCHBACH	STRM	NV4025	7023	48°59'	9°33'
HÖRNUNGSRAIN	FRST	MV9885	6419	49°31'	8°58'	HÖRSCHBACH	STRM	MU4798	7215	48°44'	8°17'
HÖRNUNGSREUTH	POPL	PA7844	5934	50°01'	11°29'	HÖRSCHBACHMÜHLE	RUIN	NV4024	7023	48°58'	9°33'
HÖRNUNGSSTAL	VAL	PC0528	4329	51°42'	10°31'	HÖRSCHBÜHL	AN	NV8447	6826	49°10'	10°09'
HÖRNUNGSSTEICH	SLP	NU4680	7423	48°34'	9°37'	HÖRSCHIO	AN	LV5187	6407	49°31'	6°56'
HÖRNWALD	FRST	MU1829	7813	48°06'	7°54'	HÖRSCHIO	POPL	LA4865	5707	50°13'	6°52'
HÖRNWALD	FRST	NV4539	6823	49°06'	9°37'	HÖRSCHEL	HILL	N88751	4927	51°00'	10°14'
HÖRNWALD	FRST	PT2694	8230	47°47'	10°41'	HÖRSCHEL	POPL	N88651	4927	51°00'	10°14'
HÖRNWALD	FRST	PV2804	7230	48°46'	10°44'	HÖRSCHEL	AN	NV5029	6924	49°01'	9°41'
HÖRNWALD	FRST	MU7295	7217	48°42'	8°37'	HÖRSCHELKOPF	HILL	LV9760	6711	49°17'	7°35'
HÖRNWALD	FRST	MA1612	6213	49°45'	7°50'	HÖRSCHELTER GR.	GRGE	LA2445	5905	50°02'	6°32'
HÖRNWALD	FRST	MA1511	6212	49°45'	7°49'	HÖRSCHENSTEIN	FRST	NA0788	5520	50°27'	9°06'
HÖRNWALD	FRST	MU3124	7914	48°04'	8°04'	HÖRSCHFELD	AN	NV2155	6721	49°15'	9°17'
HÖRNWALD	FRST	MU3024	7914	48°04'	8°04'	HÖRSCHFELD	AN	NV7157	6725	49°16'	9°59'
HÖRNWALD	FRST	MU3222	7914	48°03'	8°05'	HÖRSCHHAUSEN	POPL	LA5267	5707	50°14'	6°55'
HÖRNWEG	ROAD	MV9541	6819	49°07'	8°56'	HÖRSCHHAUSEN	POPL	NV8448	6826	49°11'	10°09'
HÖRNWEG	ST	MA3335	6014	49°58'	8°04'	HÖRSCHHOF	POPL	NV4022	7023	48°57'	9°33'
HÖRNWEG	AN	NV6741	6825	49°07'	9°55'	HÖRSCHHOFER SÄGMÜHLE	MILL	NV4022	7023	48°57'	9°33'
HÖRNWIESEN	AN	NU5591	7324	48°40'	9°45'	HÖRSCHKERFEN	AN	NV8547	6827	49°10'	10°10'
HÖRNWIESEN	MOW	PT0360	8528	47°29'	10°22'	HÖRSCHKES	FARM	LB2395	4604	51°23'	6°28'
HÖRNWIESEN	MOW	NU4825	7923	48°05'	9°38'	HÖRSCHLITZ	POPL	N87741	5026	50°55'	10°06'
HÖRNWIESEN	AN	PC0966	3929	52°02'	10°35'	HÖRSCHWAG	POPL	NU1451	7621	48°19'	9°11'
HÖRNWIESEN	MOW	NT1188	8220	47°45'	9°09'	HÖRSCHWALD	FRST	MU6258	7616	48°22'	8°29'
HÖRNWIESEN	MOW	NV6056	6725	49°15'	9°49'	HÖRSCHWEILER	POPL	MU6769	7517	48°28'	8°33'
HÖRNZELG	FRST	MT6278	8316	47°39'	8°29'	HÖRSDORF	POPL	PE0980	2030	53°57'	10°40'
HÖRPE	POPL	L88853	4910	51°01'	7°24'	HÖRSDORF	POPL	PA4450	5932	50°05'	11°01'
HÖRPE-B.	STRM	L88850	5010	50°59'	7°24'	HÖRSEL	STRM	N88750	5027	51°00'	10°14'
HÖRPEL	POPL	ND6988	2826	53°08'	10°02'	HÖRSEL	STRM	N89148	5027	50°59'	10°18'
HÖRPERATH	POPL	LA5468	5707	50°15'	6°57'	HÖRSEL	STRM	N88751	4927	51°00'	10°14'
HÖRPERTING	POPL	U07102	7245	48°45'	13°14'	HÖRSEL-M.	MILL	N80093	4620	51°23'	9°00'
HÖRPEULE	FRST	NC3235	4222	51°46'	9°28'	HÖRSGEN	FARM	LC5810	4407	51°31'	6°57'
HÖRPLING	POPL	U06201	7244	48°45'	13°07'	HÖRSGENHOF	FARM	LC2813	4405	51°32'	6°31'
HÖRPOINT	FARM	GT0093	8236	47°46'	11°40'	HORSIENS	FARM	ME3140	2313	53°36'	7°58'
HÖRPOLDING /HIEBERING/	POPL	UV4915	7143	53°22'	12°44'	HÖRSINGEN	POPL	PC4794	3732	52°17'	11°09'
HÖRPOLINGEN	POPL	MT2569	8414	47°34'	8°00'	HÖRSKEN	FARM	LC9827	4311	51°41'	7°31'
HÖRPOLTING	POPL	UP1814	8041	47°57'	12°34'	HÖRSKEN	FARM	LC9433	4210	51°44'	7°28'
HÖRPPOLZ	FARM	NU8905	8127	47°53'	10°11'	HÖRSMANNSHOF	FARM	LC3009	4405	51°30'	6°33'
HÖRRACH	FARM	NT4394	8123	47°48'	9°34'	HÖRSP	POPL	MT0288	2817	53°08'	8°35'
HÖRRE	MT	MB5753	4916	51°02'	8°23'	HÖRST	STRM	MT0287	2817	53°08'	8°35'
HÖRREBERG	FARM	NF4472	1224	54°48'	9°41'	HÖRST	POPL	MB0879	4712	51°15'	7°41'
HÖRREM	POPL	L83942	5006	50°54'	6°43'	HÖRST	FRST	MA7799	5418	50°32'	8°41'
HÖRREM	POPL	LB4663	4906	51°06'	6°48'	HÖRST	FARM	NE0385	1920	54°01'	9°03'
HÖRREM	POPL	LB4663	4806	51°06'	6°48'	HÖRST	EST	NF8201	1827	54°09'	10°16'
HÖRREM M.	MILL	LB3842	5006	50°54'	6°42'	HÖRST	FRST	NB6580	4725	51°16'	9°56'

NAME	DESIGNATION	GRID REF.	SHEET NO.	LAT.	LONG.	NAME	DESIGNATION	GRID REF.	SHEET NO.	LAT.	LONG.
HORST	POPL	L80561	4903	51°04'	6°13'	HORST	AN	LV8596	6310	49°36'	7°25'
HORST	MDW	K89562	4902	51°04'	6°04'	HORST	FRST	MA1106	6312	49°42'	7°46'
HORST	FRST	N87080	4726	51°16'	10°00'	HORST	MT	NA3096	5422	50°31'	9°25'
HORST	FARM	LC6779	3808	52°09'	7°04'	HORST	FARM	NE6757	2226	53°45'	10°01'
HORST	POPL	LC8751	4010	51°54'	7°22'	HORST	FARM	NE8654	2227	53°44'	10°18'
HORST	FARM	M80597	4511	51°25'	7°38'	HORST	FARM	ND2348	3222	52°47'	9°20'
HORST	AN	LV9076	6510	49°26'	7°29'	HORST	POPL	ND3610	3523	52°26'	9°32'
HORST	POPL	MD7149	3217	52°47'	8°34'	HORST	FARM	MD8912	3519	52°27'	8°50'
HORST	FARM	L87249	5009	50°59'	7°11'	HORST	FARM	L81786	4704	51°18'	6°22'
HORST	MT	M86048	5016	50°59'	8°26'	HORST	FARM	L81686	4704	51°18'	6°22'
HORST	MT	M85848	5016	50°59'	8°24'	HORST	FARM	PE1387	1930	54°01'	10°43'
HORST	POPL	MC0928	4312	51°42'	7°41'	HORST	FRST	ND8882	2927	53°05'	10°19'
HORST	FRST	ND9725	3428	52°34'	10°26'	HORST	MT	MB1262	4812	51°06'	7°44'
HORST	FRST	ND9725	3428	52°34'	10°26'	HORST	EST	NF5344	1424	54°32'	9°49'
HORST	HILL	LV9485	6411	49°30'	7°32'	HORST	POPL	MV3650	6714	49°12'	8°07'
HORST	FRST	LV9087	6410	49°31'	7°29'	HORST	FARM	ME2136	2412	53°34'	7°49'
HORST	FARM	LB5191	4607	51°21'	6°52'	HORST	FRST	MA1106	6212	49°42'	7°46'
HORST	HILL	NC4832	4224	51°44'	9°42'	HORST	POPL	ME9420	2519	53°26'	8°55'
HORST	POPL	L80257	4903	51°02'	6°11'	HORST	FARM	LE7718	2508	53°24'	7°09'
HORST	FRST	MV4230	6915	49°01'	8°13'	HORST	FARM	NE9154	2228	53°44'	10°23'
HORST	POPL	MD4704	3615	52°23'	8°13'	HORST	POPL	NE3038	2422	53°35'	9°27'
HORST	POPL	MD6303	3616	52°23'	8°28'	HORST	FRST	PO0701	3629	52°21'	10°34'
HORST	POPL	MC7097	3617	52°19'	8°34'	HORST	FARM	ND1966	3021	52°57'	9°17'
HORST	FARM	MC8499	3618	52°20'	8°46'	HORST	FARM	LC7563	3909	52°00'	7°11'
HORST	POPL	LC6311	4408	51°32'	7°02'	HORST	POPL	NC8297	3627	52°19'	10°12'
HORST	POPL	LC7410	4409	51°32'	7°11'	HORST	POPL	NO9205	3628	52°23'	10°21'
HORST	POPL	LB2671	4805	51°10'	6°31'	HORST	FARM	MC8096	3618	52°18'	8°43'
HORST	FARM	L87684	4609	51°18'	7°13'	HORST	FRST	NC0197	3620	52°19'	9°01'
HORST	FARM	LB9886	4611	51°19'	7°32'	HORST	POPL	NE8424	2527	53°27'	10°16'
HORST	FRST	M86597	4517	51°25'	8°30'	HORST	EST	MC1714	4412	51°34'	7°48'
HORST	FARM	MC7976	3818	52°08'	8°41'	HORST /HARTENMOOR/	POPL	ND4795	2724	53°12'	9°42'
HORST	FARM	MC8072	3818	52°06'	8°43'	HORST F.H.	BLOG	MV0770	6612	49°22'	7°43'
HORST	AN	LC7465	3909	52°01'	7°10'	HORST KAMP	FRST	ND9529	3328	52°36'	10°24'
HORST	FARM	MD9822	3419	52°33'	8°58'	HORST SCHADENBEK	FRST	NE8935	2428	53°33'	10°20'
HORST	FARM	MD3017	3413	52°30'	7°58'	HORST UND WALL	POPL	LC7685	3709	52°12'	7°11'
HORST	FRST	NC0935	4220	51°46'	9°08'	HORST WESSEL ALLEE	ROAD	MV6656	6717	49°15'	8°32'
HORST	FRST	MB7232	5117	50°50'	8°36'	HORST WESSEL-SIEDELUNG	POPL	MV5469	6616	49°22'	8°22'
HORST	FRST	NA1493	5521	50°29'	9°12'	HORST-B.	MT	NC3339	4122	51°48'	9°29'
HORST	AN	NA1587	5521	50°26'	9°13'	HORST-B.	HILL	ND6059	3125	52°53'	9°53'
HORST	FRST	NA1984	5521	50°24'	9°16'	HORST-B.	RDGE	PD2552	3131	52°48'	10°51'
HORST	MT	NA2890	5522	50°28'	9°23'	HORST-B.	MT	NC6058	4025	51°58'	9°52'
HORST	POPL	MC8978	3819	52°09'	8°50'	HORST-B.	MT	NA5888	5524	50°26'	9°49'
HORST	POPL	LC7366	3908	52°02'	7°09'	HORST-B.	HILL	LA5054	5807	50°07'	6°54'
HORST	FRST	LA5262	5807	50°11'	6°56'	HORST-B.	MT	MA1259	5812	50°11'	7°46'
HORST	FRST	MA0357	5811	50°09'	7°38'	HORST-B.	HILL	N88934	5127	50°51'	10°16'
HORST	FRST	NA2748	5922	50°05'	9°23'	HORST-B.	HILL	ND9274	2928	53°00'	10°22'
HORST	FARM	K89622	5202	50°43'	6°07'	HORST-B.	HILL	ND7049	3226	52°47'	10°02'
HORST	MDW	NA0294	5420	50°30'	9°02'	HORST-B.	HILL	PC2199	3630	52°20'	10°47'
HORST	MT	NA1397	5421	50°31'	9°11'	HORST-B.	HILL	ND8963	3027	52°54'	10°19'
HORST	FRST	M84412	5315	50°34'	8°13'	HORST-B.	HILL	MD2469	3013	52°58'	7°52'
HORST	AN	M84411	5315	50°39'	8°13'	HORST-GR.	DTCH	MV5877	6516	49°27'	8°25'
HORST	FARM	MO9038	3319	52°41'	8°51'	HORST-KPF.	MT	LA9466	5711	50°14'	7°31'
HORST	FRST	MD7154	3117	52°50'	8°34'	HORST-M.	MILL	NA1983	5521	50°24'	9°16'
HORST	POPL	MC8287	3718	52°14'	8°44'	HORST-M.	MILL	MC1749	4112	51°53'	7°47'
HORST	POPL	MC8686	3718	52°13'	8°48'	HORST-W.	FRST	LV8583	6510	49°29'	7°25'
HORST	POPL	NF1219	1621	54°19'	9°11'	HORST-W.	FRST	LV8791	6410	49°34'	7°26'
HORST	FARM	NF5319	1624	54°19'	9°49'	HORSTACKER	AN	N83610	5323	50°38'	9°31'
HORST	POPL	MD7482	2917	53°05'	8°37'	HORSTBERG	STRM	NA1984	5521	50°24'	9°16'
HORST	POPL	NE1843	2321	53°38'	9°16'	HORSTBERG	MT	LV8791	6410	49°34'	7°26'
HORST	POPL	NE4062	2123	53°48'	9°37'	HORSTBERG	FARM	NA5788	5524	50°26'	9°48'
HORST	FRST	LA9466	5711	50°14'	7°31'	HORSTBOHLEN	POPL	MC8399	3618	52°20'	8°45'
HORST	FRST	MA0363	5711	50°13'	7°38'	HORSTBROOK	MILL	MC2777	3813	52°08'	7°56'
HORST	FARM	MC6389	3716	52°15'	8°28'	HORSTBUSCH	FRST	ME4701	2715	53°15'	8°13'
HORST	AN	MV7663	6618	49°19'	8°40'	HORSTBUSCH	AN	ND3875	2423	53°01'	9°34'
HORST	POPL	M82192	4613	51°22'	7°52'	HORSTBUSCHE	FRST	MD3799	2714	53°14'	8°04'
HORST	FRST	LA3791	5506	50°27'	6°42'	HORSTCHEN	AN	NA2789	5522	50°27'	9°23'
HORST	HILL	MA2568	5713	50°16'	7°57'	HORSTCHEN	MT	NA2999	5422	50°32'	9°25'
HORST	MT	NA2759	5822	50°11'	9°23'	HORSTCHENBERGDAMM	ROAD	PD3419	3431	52°30'	10°58'
HORST	FARM	MD3312	3514	52°27'	8°01'	HORSTCHENBUSCH	SCR8	PD4119	3432	52°30'	11°05'
HORST	AN	MU2996	7214	48°43'	8°02'	HORSTE	POPL	MC6026	4316	51°41'	8°25'
HORST	POPL	MC0928	4212	51°42'	7°41'	HORSTE	POPL	MC5266	3915	52°02'	8°16'
HORST	FARM	M80077	4711	51°14'	7°34'	HORSTE	POPL	MC8355	4018	51°57'	8°45'
HORST	HILL	LA6242	5908	50°01'	7°04'	HORSTE	FRST	ND2296	2722	53°13'	9°20'
HORST	AN	MD1084	2911	53°06'	7°40'	HORSTE	POPL	MC2562	3913	52°00'	7°55'
HORST	HILL	LD9389	2810	53°08'	7°24'	HORSTEDT	POPL	NF0442	1420	54°31'	9°04'
HORST	POPL	MD8799	2718	53°14'	8°49'	HORSTEDT	POPL	MD9972	2919	53°00'	8°59'
HORST	POPL	NE6813	2626	53°22'	10°01'	HORSTEDT	POPL	ND1592	2821	53°11'	9°13'
HORST	POPL	PE0815	2629	53°22'	10°37'	HORSTEDT	POPL	MD7166	3017	52°57'	8°34'
HORST	FRST	ND6843	3226	52°44'	10°01'	HORSTEDTER MDOR	MRS8	ND1591	2821	53°10'	9°13'
HORST	FARM	LC6970	3908	52°04'	7°05'	HORSTEDTFELD	POPL	NF0541	1420	54°31'	9°05'
HORST	HILL	NC4262	3923	52°00'	9°37'	HORSTEDTFELD	POPL	NF0540	1420	54°30'	9°05'
HORST	FARM	L86190	4608	51°21'	7°00'	HORSTEIN	POPL	NA0545	5920	50°03'	9°04'
HORST	FARM	L87187	4608	51°19'	7°09'	HORSTEL	FRST	MV5466	6616	49°21'	8°22'
HORST	FARM	L86987	4608	51°19'	7°07'	HORSTEL	POPL	MC0396	3611	52°18'	7°35'

NAME	OESIG-NATION	GRID REF.	SHEET NO.	LAT.	LONG.	NAME	OESIG-NATION	GRID REF.	SHEET NO.	LAT.	LONG.
HORSTEL	POPL	MC0495	3711	52°18'	7°35'	HORSTKAMPSKATH	FARM	LC4821	4306	51°37'	6°48'
HORSTELER BROOK	AN	MC0097	3611	52°19'	7°32'	HORSTKEMPER	FARM	MC5141	4115	51°49'	8°17'
HORSTELER FELO	AN	MC0194	3711	52°17'	7°33'	HORSTKOPPEL	FRST	NF4672	1224	54°48'	9°43'
HORSTELERKLAMM	GRGE	LV8251	6710	49°12'	7°23'	HORSTKÖTTER	MINE	MC3238	4214	51°47'	8°01'
HORSTELOE	POPL	LC5673	3907	52°05'	6°54'	HURSTLOHSEIOE	FARM	M08912	3519	52°27'	8°50'
HORSTEN	POPL	NF3709	1723	54°14'	9°34'	HORSTM.	FARM	LC9954	4011	51°56'	7°32'
HORSTEN	FARM	NE2986	1922	54°01'	9°26'	HORSTMANN	FARM	N00842	3220	52°44'	9°05'
HORSTEN	FARM	PE0185	1929	54°00'	10°32'	HORSTMANN	FARM	MC5776	3816	52°08'	8°22'
HORSTEN	FRST	PF1700	1830	54°08'	10°47'	HORSTMANN	FARM	LC7982	3809	52°10'	7°14'
HORSTEN	FARM	MC4987	3715	52°14'	8°15'	HORSTMANN	FARM	MC0376	3811	52°08'	7°35'
HORSTEN	FARM	MC4985	3715	52°13'	8°15'	HORSTMANN	FARM	MC3265	3914	52°02'	8°01'
HORSTEN	POPL	M03716	3514	52°29'	8°04'	HORSTMANN	FARM	MC1657	4012	51°57'	7°47'
HORSTEN	FRST	LC9139	4210	51°47'	7°25'	HORSTMANN	FARM	MC0354	4011	51°56'	7°35'
HORSTEN	FARM	LC8736	4210	51°46'	7°22'	HORSTMANN	FARM	MC3250	4014	51°54'	8°01'
HORSTEN	MRSH	M01215	3512	52°29'	7°42'	HORSTMANN	FARM	MC2653	4013	51°55'	7°55'
HORSTEN	POPL	N06148	3225	52°47'	9°54'	HORSTMANN	FARM	MC0673	3811	52°06'	7°38'
HORSTEN	FARM	NE9691	1928	54°03'	10°28'	HORSTMANN	FARM	MC1073	3812	52°06'	7°41'
HORSTEN	POPL	ME3023	2513	53°27'	7°57'	HORSTMANN	FARM	MC1893	3712	52°17'	7°48'
HORSTEN	POPL	ME2432	2413	53°32'	7°51'	HORSTMANN	FARM	MC1386	3712	52°13'	7°44'
HORSTEN	FRST	PE1842	2330	53°37'	10°47'	HORSTMANN	FARM	LC5141	4107	51°48'	6°50'
HORSTEN	POPL	NE7018	2526	53°24'	10°03'	HORSTMANN	FARM	LC1925	4304	51°39'	6°23'
HORSTEN	POPL	NC2499	3622	52°20'	9°21'	HORSTMANN	FARM	MC5068	3915	52°04'	8°16'
HORSTEN-GR.	STRM	MV4463	6615	49°19'	8°14'	HORSTMANN	FARM	MC5067	3915	52°03'	8°16'
HORSTEN-GR.	STRM	NE8614	2627	53°22'	10°17'	HORSTMANN	FARM	MC1741	4112	51°49'	7°48'
HORSTEN-M.	MILL	NC2398	3622	52°20'	9°20'	HORSTMANN	FARM	MC5872	3916	52°06'	8°23'
HORSTENAU	FARM	ME1949	2312	53°41'	7°46'	HORSTMANN	FARM	MC5471	3916	52°05'	8°20'
HORSTENBURG	BLOG	MA9399	5419	50°33'	8°54'	HORSTMANN	FARM	MC6170	3916	52°05'	8°26'
HORSTENER MOOR	MRSH	M03715	3514	52°29'	8°04'	HORSTMANN	FARM	MC0166	3911	52°02'	7°34'
HORSTENFELD	AN	NE8615	2627	53°23'	10°17'	HORSTMANN	FARM	LC9171	3910	52°05'	7°25'
HORSTENKREUZ	SHR	LA6231	6008	49°55'	7°05'	HORSTMANN	FARM	LC9163	3910	52°00'	7°25'
HORSTENSCHMIDTBERG	FARM	L85580	4707	51°15'	6°55'	HORSTMANN	FARM	MC2445	4113	51°51'	7°54'
HORSTER	POPL	MC3752	4014	51°55'	8°05'	HORSTMANN	FARM	MC2045	4113	51°51'	7°50'
HORSTER	FARM	MC6748	4117	51°53'	8°31'	HORSTMANN	FARM	MC3745	4114	51°51'	8°05'
HORSTER	FARM	L81596	4604	51°23'	6°20'	HORSTMANN	FARM	MC3542	4114	51°49'	8°04'
HORSTER	FARM	L82999	4505	51°25'	6°32'	HORSTMANN	FARM	MC4385	3715	52°13'	8°10'
HORSTER	FARM	MC6952	4017	51°55'	8°33'	HORSTMANN	FARM	LC8739	4210	51°47'	7°22'
HORSTER	HILL	MC8256	4018	51°57'	8°44'	HORSTMANN	FARM	MC0441	4111	51°49'	7°37'
HORSTER BRÖHN	AN	N06145	3225	52°45'	9°54'	HORSTMANN	FARM	MC1345	4112	51°51'	7°44'
HORSTER GRASHAUS	FARM	ME3024	2513	53°28'	7°57'	HORSTMANN	FARM	LC9348	4110	51°52'	7°27'
HORSTER HEIOE	AN	N06247	3225	52°46'	9°55'	HORSTMANN	FARM	LC8640	4110	51°48'	7°21'
HORSTER HOLZ	FRST	PD3050	3231	52°47'	10°56'	HORSTMANN	STRM	M03736	3314	52°40'	8°04'
HORSTER KOOG	MOW	NF1120	1621	54°20'	9°10'	HORSTMANN	FARM	M04203	3614	52°22'	8°09'
HORSTER M.	MILL	L85369	4807	51°09'	6°54'	HORSTMANN	FARM	MC0499	3611	52°20'	7°35'
HORSTER MARK	AN	MC2462	3913	52°00'	7°53'	HORSTMANN	FARM	MC6651	4017	51°54'	8°31'
HORSTER MOOR	MRSH	N03709	3523	52°26'	9°32'	HORSTMANN	FARM	MC0094	3711	52°17'	7°32'
HORSTER SCHELSEN	POPL	L82669	4805	51°09'	6°31'	HORSTMANN	FARM	MC3061	3913	52°00'	7°59'
HORSTER SCHL.	LCKS	NE1843	2321	53°38'	9°16'	HORSTMANN	AN	LC5140	4207	51°47'	6°50'
HORSTER TANNEN	FRST	PE0915	2629	53°22'	10°38'	HORSTMANN	POPL	MC6769	3917	52°04'	8°31'
HORSTER-B.	MT	MC8353	4018	51°56'	8°45'	HORSTMANN	FARM	LC3287	4205	51°45'	6°34'
HORSTERBRUCH	MRSH	M06122	3416	52°33'	8°26'	HORSTMANN	FARM	LC5435	4207	51°45'	6°53'
HORSTERBRUCH	POPL	LC4311	4406	51°32'	6°44'	HORSTMANN	FARM	LC4723	4306	51°38'	6°47'
HORSTERBRUCH	POPL	MC8454	4018	51°56'	8°46'	HORSTMANN	FARM	LC4320	4306	51°36'	6°44'
HORSTERFELOE	BLOG	NF8201	1827	54°09'	10°16'	HORSTMANN	FARM	LC4921	4306	51°37'	6°49'
HORSTERFLUR	AN	LV5494	6407	49°35'	6°59'	HORSTMANN	MILL	L86074	4708	51°12'	7°00'
HORSTERGRABEN	OTCH	MV6828	6917	49°00'	8°34'	HORSTMANN	FARM	LC1901	4504	51°26'	6°24'
HORSTERHOF	FARM	K89863	4902	51°05'	6°07'	HORSTMANN	POPL	LC8371	3909	52°05'	7°17'
HORSTERHOLZ	POPL	LC7100	4508	51°26'	7°08'	HORSTMANN	FARM	LC8469	3909	52°04'	7°19'
HORSTERMANNSHOF	FARM	LC2836	4205	51°45'	6°31'	HORSTMANN	POPL	MC9062	3919	52°00'	8°51'
HORSTERMÜHLE	MILL	L86899	4508	51°26'	7°06'	HORSTMANN	ST	LC9364	3910	52°01'	7°26'
HORSTES	FRST	MA0321	6111	49°50'	7°39'	HORSTMANN	FARM	MC1781	3812	52°10'	7°47'
HORSTGEN	FARM	LC3831	4206	51°42'	6°40'	HORSTMANN	FARM	LC7896	3609	52°18'	7°13'
HORSTGEN	POPL	LC2410	4404	51°31'	6°28'	HORSTMANN	POPL	MC1285	3712	52°12'	7°43'
HORSTGENERHUCK	POPL	LC2509	4404	51°30'	6°29'	HORSTMANN	FARM	M09313	3519	52°28'	8°54'
HORSTGRABEN	CNAL	NE4065	2123	53°50'	9°37'	HORSTMANN	FARM	NE3962	2123	53°48'	9°35'
HORSTHAUSEN	POPL	LC7713	4409	51°33'	7°14'	HORSTMANN	MILL	NE4160	2223	53°47'	9°37'
HORSTHEIOE	POPL	NE4361	2123	53°48'	9°39'	HORSTMANN	MINE	NC1593	3721	52°17'	9°13'
HORSTHEIOE	POPL	MC6669	3917	52°04'	8°30'	HORSTMANN	POPL	NE4063	2123	53°49'	9°37'
HORSTHEMKE	FARM	MC6650	4017	51°54'	8°31'	HORSTMANN	FRST	PE0336	2429	53°34'	10°34'
HORSTHOF	MOW	NC0935	4220	51°46'	9°08'	HORSTMANN	FARM	MC1947	4113	51°52'	7°49'
HORSTHOF	EST	LC5619	4307	51°36'	6°55'	HORSTMANN	FARM	LC9345	4110	51°51'	7°27'
HORSTHOF	FARM	NC1087	3720	52°14'	9°09'	HORSTMANN	FARM	NC1087	3720	52°14'	9°09'
HORSTHOF	FARM	LC1812	4404	51°32'	6°23'	HORSTMANN	AN	MV6562	6617	49°19'	8°31'
HORSTHÖFE	POPL	NC1099	3620	52°20'	9°09'	HORSTMANN	VAL	NC4834	4224	51°45'	9°42'
HORSTING	FARM	LC8053	4009	51°55'	7°16'	HORSTMANN	ROAO	NC4733	4224	51°45'	9°41'
HORSTING	FARM	LC7653	4009	51°55'	7°12'	HORSTMANN	FARM	LC5540	4207	51°47'	6°54'
HORSTING	FARM	LC7453	4009	51°55'	7°10'	HORSTMANN	FRST	LV3093	6405	49°34'	6°39'
HORSTKAMP	FARM	MC7036	4217	51°46'	8°34'	HORSTMANN	FRST	LV3294	6406	49°34'	6°41'
HORSTKAMP	FARM	LC5425	4307	51°39'	6°53'	HORSTMANN	POPL	NC5958	4025	51°58'	9°52'
HORSTKAMP	FARM	LC5322	4307	51°38'	6°53'	HORSTMANN	VAL	NC6158	4025	51°58'	9°53'
HORSTKAMP	AN	NC8441	4127	51°49'	10°13'	HORSTMANN	AN	MV7587	6417	49°32'	8°39'
HORSTKAMP	FARM	LC2640	4204	51°47'	6°29'	HORSTMANN	AN	NA4562	5723	50°12'	9°38'
HORSTKAMP	FARM	LC9220	4310	51°37'	7°26'	HORSTMANN	FRST	MV1187	6412	49°32'	7°46'
HORSTKÄMPER	FARM	MC5340	4115	51°48'	8°19'	HORSTMANN	FRST	NU3997	7223	48°43'	9°32'
HORSTKÄMPER	FARM	MC5239	4115	51°48'	8°18'	HORSTMANN	FRST	MV9292	6419	49°35'	8°53'

NAME	DESIGNATION	GRID REF.	SHEET NO.	LAT.	LONG.	NAME	DESIGNATION	GRID REF.	SHEET NO.	LAT.	LONG.
HORTEL BACH						HOSENBAEDEL	AN	NU5256	7624	48°21'	9°42'
HORTELSTEIN	STRM	LV6589	6408	49°32'	7°08'	HOSENBERG	AN	NV0518	7020	48°55'	9°04'
HORTEN-K.	MT	MV5104	7216	48°47'	8°20'	HOSENBERG	BLDG	MA4644	5915	50°03'	8°15'
HORTENBACH	FRST	MV1458	6712	49°16'	7°49'	HOSENBERG	POPL	NA3495	5422	50°30'	9°29'
HORTER-B.	STRM	MA1192	5512	50°28'	7°45'	HOSENHAELE	FRST	NU9794	7327	48°41'	10°19'
HORTERHOF	POPL	MV1088	6412	49°32'	7°46'	HOSENHOLZ	FRST	NT4683	8323	47°42'	9°37'
HORTHEIL	POPL	MV1088	6412	49°32'	7°46'	HOSENKIELE	GRGE	NC8812	4427	51°33'	10°16'
HORTMANN	FARM	ME9258	2219	53°46'	8°53'	HOSENKLIPSGR.	OTCH	MV6091	6416	49°34'	8°27'
HORTMANN	FARM	MC4858	4015	51°58'	8°14'	HOSENRIED	MOW	MU9507	8019	47°55'	8°56'
HORTOBEL	FARM	MC3833	4214	51°45'	8°06'	HOSENRIUTSCHER	FRST	MU4681	7415	48°35'	8°16'
HORTRINGER TANNENWALD	MOW	NU4289	7323	48°39'	9°34'	HOSENRIUTSCHERTEICH	STRM	MU4681	7415	48°35'	8°16'
HORTWALD	AN	MU8789	7318	48°39'	8°49'	HOSENSACKLE	FRST	NU3777	7423	48°33'	9°30'
HORTWIES	FRST	PU1311	8029	47°56'	10°31'	HOSENSTALL	FRST	NU3156	7622	48°21'	9°25'
HORUM	POPL	NT9389	8227	47°45'	10°14'	HOSENWIESE	FRST	N88846	5027	50°57'	10°15'
HORUM	FARM	ME3351	2213	53°42'	7°59'	HOSER	POPL	L811780	4704	51°14'	6°23'
HORUMER TIEF	FARM	ME3350	2213	53°42'	7°59'	HOSERLISFLUR	AN	NA3310	6222	49°44'	9°28'
HORUMER TIEF	STRM	ME3449	2314	53°41'	8°00'	HOSERMUEHLEN	POPL	ME7929	2418	53°31'	8°41'
HORUMERSIELE	STRM	ME3249	2313	53°41'	7°58'	HOSERSCHWAIGE	FARM	PU2792	7330	48°40'	10°43'
HORUP	POPL	ME3449	2314	53°41'	8°00'	HOSEWIESCHEN	AN	NA2954	5822	50°08'	9°25'
HORUPFELD	POPL	NF0666	1220	54°44'	9°05'	HOSGRUND	VAL	M87944	5018	50°57'	8°42'
HORUPFELD	FARM	NF0768	1220	54°45'	9°07'	HOSHOF	FARM	L85680	4707	51°15'	6°56'
HORUPFELD	FARM	NF0866	1220	54°44'	9°07'	HOSINGEN	POPL	KA9144	5902	50°01'	6°05'
HORVELSINGEN	FARM	NF0764	1220	54°43'	9°07'	HOSINGEROICKT	POPL	KA9141	6002	49°59'	6°05'
HORVELSINGER WEG	POPL	NU7670	7526	48°29'	10°02'	HOSINGHAUSEN	POPL	M81163	4812	51°07'	7°44'
HORWAGEN	ROAD	NU7363	7525	48°25'	9°59'	HOSINGHAUSENER-B.	STRM	M81163	4812	51°07'	7°44'
HORWALTING	POPL	PA8879	5635	50°20'	11°38'	HOSINGWEHR	FARM	LE7627	2508	53°29'	7°08'
HORWART	POPL	U03451	6842	49°11'	12°43'	HOSIS	FARM	NT7084	8225	47°42'	9°56'
HORWART	FARM	TP9537	7839	48°09'	12°14'	HOSJEKAMP	FARM	MD3496	2714	53°12'	8°01'
HORWIEUEN	POPL	N85202	5424	50°34'	9°44'	HOSKOPPEL	FARM	NF4560	1324	54°41'	9°42'
HORWIESE	FARM	L87336	5109	50°52'	7°12'	HOSL-GR.	OTCH	T09194	6438	49°34'	12°07'
HORWITT	FRST	MA2139	5913	50°00'	7°54'	HOSLBACH	POPL	U04420	7043	48°55'	12°52'
HORZBUSCH	FRST	LA6139	6008	49°59'	7°04'	HOSLGRUB	FARM	T09846	6839	49°08'	12°14'
HORZEL	FRST	NV8430	6926	49°01'	10°09'	HOSLICH-H.	FRST	PA8111	6235	49°43'	11°31'
HORZELL	FARM	PU7470	7534	48°27'	11°21'	HOSLING	FARM	UP5852	7644	48°18'	13°05'
HORZEN	MT	NC5566	3924	52°02'	9°48'	HOSLPOINT	FARM	UP1477	7440	48°31'	12°29'
HORZHAUSEN	POPL	PU6279	7433	48°33'	11°12'	HOSP. ST. GEORG	HOSP	NC6929	4226	51°42'	10°00'
HORZING	FARM	UP3323	7942	48°02'	12°46'	HOSP. ST. MICHAEL	HOSP	N85988	4625	51°20'	9°51'
HORZING	FARM	TP9904	8139	47°51'	12°19'	HOSP. STEPHANIE	HOSP	MU0975	7412	48°31'	7°46'
HORZING	FARM	UP1128	7940	48°05'	12°28'	HOSPACH	EST	MU8554	7618	48°20'	8°48'
HORZING	POPL	UP2013	8041	47°57'	12°35'	HOSPACH	AN	MU7032	7817	48°08'	8°36'
HOS-B.	STRM	LV4285	6406	49°30'	6°49'	HOSPALSBUCK	AN	MU0211	8012	47°57'	7°41'
HOS-B.	STRM	N86565	4825	51°08'	9°56'	HOSPERT	AN	NV5714	7124	48°53'	9°47'
HOS-B.	STRM	N86362	4825	51°06'	9°54'	HOSPITAL M.	MILL	PE1998	1831	54°07'	10°49'
HOS-BACH	STRM	NA1441	5921	50°01'	9°12'	HOSPITAL ST. BARTHOLOMAI	HOSP	NC6040	4125	51°48'	9°52'
HOSAM	FARM	UP6485	7345	48°36'	13°09'	HOSPITAL ST. GEORG	HOSP	NE8012	2627	53°21'	10°12'
HOSBACH	POPL	NA1439	5921	50°00'	9°12'	HOSPITAL-M.	MILL	PE1998	1830	54°07'	10°49'
HOSBACH	STRM	LV4284	6506	49°29'	6°49'	HOSPITALACKER	AN	NV1941	6821	49°07'	9°13'
HOSBACH BMF.	RSTA	NA1638	6021	50°00'	9°13'	HOSPITALACKER	AN	MA9478	5619	50°21'	8°55'
HOSBERG	HILL	NU0154	7620	48°20'	9°13'	HOSPITALACKER	AN	MA6325	6116	49°53'	8°29'
HOSCHBACHHOEWEG	ROAD	MA9203	6319	49°41'	8°53'	HOSPITALACKER	AN	MA9543	5919	50°02'	8°56'
HOSCHBACHSHOHE	FRST	MA9203	6319	49°41'	8°53'	HOSPITALBEUNE	AN	M89549	5019	50°59'	8°56'
HOSCHID	POPL	KA9036	6002	49°56'	6°04'	HOSPITALFORST HAINA WEST	FRST	M89348	5019	50°59'	8°54'
HOSCHIEDER BACH	STRM	KA9634	6002	49°55'	6°10'	HOSPITALHOF	FARM	MA4509	6215	49°44'	8°14'
HOSCHIEDERDICKT	POPL	KA9139	6002	49°58'	6°05'	HOSPITALHOLZ	FRST	PV6520	7033	48°55'	11°15'
HOSCHIEDERHOF	POPL	KA9635	6002	49°56'	6°10'	HOSPITALHOLZ	FRST	MCS802	4516	51°28'	8°24'
HOSCHIEIT	FRST	L80510	5303	50°36'	6°14'	HOSPITALS-KPF.	HILL	N81074	4720	51°13'	9°08'
HOSCHELWALD	FRST	NV1863	6621	49°19'	9°15'	HOSPITALSGRUNO	VAL	N84068	4823	51°10'	9°34'
HOSCHENMUEHLE	FRST	NV1863	6621	49°19'	9°15'	HOSPITALSTRAUCH	FRST	MA6984	5517	50°24'	8°34'
HOSCHEN	MILL	L82327	5204	50°46'	6°29'	HOSPITALWALD	FRST	NU1398	7221	48°44'	9°11'
HOSCHEN	FARM	LC2700	4505	51°25'	6°31'	HOSPITALWALD	FRST	MV4224	7015	48°58'	8°13'
HOSCHHECKEN	FRST	NA2102	6321	49°40'	9°17'	HOSPITALWALD STRASSBURG	FRST	MV3115	7114	48°53'	8°04'
HOSCHLHOF	FARM	PU4126	7931	48°04'	10°53'	HOSPITALWS.	MDW	MA8034	6018	49°57'	8°43'
HOSDORF	POPL	LA0329	6103	49°53'	6°16'	HOSPILZ	BLDG	MF5760	1316	54°41'	8°20'
HOSE	AN	NV5296	6324	49°37'	9°43'	HOSS B.	HILL	MA9322	6119	49°51'	8°54'
HOSECKE	FARM	LC7592	4009	51°54'	7°11'	HOSSACKER	AN	NV1240	6821	49°07'	9°10'
HOSEKENHAI	FRST	PC2031	4230	51°43'	10°44'	HOSSACKER	AN	NV1451	6721	49°13'	9°11'
HOSEL	POPL	L85488	4607	51°19'	6°54'	HOSSACKER	FRST	MU4645	7715	48°15'	8°16'
HOSELBERG	FARM	T09022	7038	48°55'	12°08'	HOSSACKER	HILL	PA4037	6031	49°58'	10°57'
HOSELBERG	FRST	TR8918	6238	49°47'	12°04'	HOSSBERG	FARM	MC7041	4117	51°49'	8°34'
HOSELER	FARM	LC6868	3908	52°03'	7°05'	HOSSER	AN	NT3699	8122	47°51'	9°29'
HOSELERHS.	FARM	L85589	4607	51°20'	6°55'	HOSEL	FARM	NT5684	8224	47°42'	9°45'
HOSELHOF	FARM	PU5699	7232	48°43'	11°07'	HOSELACKER	AN	NV3267	6622	49°21'	9°26'
HOSELHURST	POPL	NU9950	7728	48°18'	10°20'	HOSELINSHOF	EST	NV2556	6722	49°15'	9°20'
HOSELHURST	POPL	NU9950	7728	48°18'	10°20'	HOSEN	AN	NV1810	7121	48°51'	9°15'
HOSELM	FARM	MC2849	4113	51°53'	7°57'	HOSENBERG	FARM	LA0325	6103	49°51'	6°16'
HOSELMANN	FARM	MC2033	4213	51°44'	7°50'	HOSENBERG	FARM	L88125	5209	50°46'	7°19'
HOSELSBERG	AN	KV9389	6402	49°31'	6°08'	HUSSENGRUND	VAL	MC9732	4219	51°44'	8°58'
HOSELSTHAL	POPL	TP8146	7738	48°14'	12°03'	HOSENHAUS	POPL	L86469	4808	51°09'	7°04'
HOSEN-B.	STRM	LA7420	6109	49°49'	7°19'	HOSENRIED	AN	NU9086	7327	48°37'	10°13'
HOSEN-B.	HILL	M82390	4613	51°21'	7°53'	HOSSERINGEN	POPL	ND9557	3128	52°51'	10°25'
HOSEN-B.	STRM	LA8018	6110	49°48'	7°20'	HOSSERINGER HEIOE	AN	ND9256	3128	52°51'	10°22'
HOSEN-B.	HILL	LA8117	6110	49°48'	7°21'	HOSSGRUND	AN	MA9322	6119	49°51'	8°54'
HOSEN-B.	HILL	LA2132	6005	49°55'	6°31'	HOSSINGEN	POPL	MU9437	7819	48°11'	8°55'
HOSENACKER	AN	NV1985	6421	49°31'	9°16'	HOSSINGER LEITER	SQ	MU9438	7819	48°12'	8°55'
HOSENACH	STRM	LA8216	6210	49°47'	7°22'						
HOSENACH	STRM	LA8214	6210	49°46'	7°22'						

NAME	DESIGNATION	GRID REF.	SHEET NO.	LAT.	LONG.	NAME	DESIGNATION	GRID REF.	SHEET NO.	LAT.	LONG.
HOSSINGER STEIG	TRL	MU9439	7719	48°12'	8°55'	HÖTSCHKES	FARM	LB2880	4705	51°15'	6°32'
HOSSKIRCH	POPL	NU3309	8022	47°56'	9°26'	HOTTE-GRUND	VAL	NA5843	5924	50°02'	9°49'
HOSSKLINGENÄCKER	AN	NV1428	6921	49°00'	9°11'	HOTTEBRUCH	FARM	M80669	4811	51°10'	7°40'
HÖSSLINSÜLZ	POPL	NV2640	6822	49°07'	9°22'	HÖTTLEIN	POPL	NC6290	3725	52°15'	9°55'
HÖSSLINSÜLZER BACH	STRM	NV2641	6822	49°07'	9°22'	HÖTTEN-B.	MT	M82070	4813	51°10'	7°52'
HÖSSLINSWART	POPL	NV3308	7122	48°49'	9°27'	HÖTTEN-B.	HILL	NC9221	4328	51°38'	10°20'
HÖSSPOINGEN	FRST	PT6372	8433	47°35'	11°10'	HÖTTEN-B.	DTCH	PU5522	7932	48°02'	11°05'
HÖST	POPL	LC0526	4303	51°39'	6°11'	HÖTTEN-B.	HILL	MCB515	4418	51°35'	8°47'
HÖST	MDW	NA3606	6223	49°42'	9°30'	HÖTTEN-B.	HILL	NC8143	4127	51°50'	10°11'
HÖSTADT	FARM	M80769	4812	51°10'	7°40'	HÖTTEN-B.	STRM	LA5623	6108	49°50'	7°00'
HÖSTCHESHECKE	FRST	LV4494	6407	49°35'	6°50'	HÖTTENB.	STRM	NV3512	7122	48°52'	9°29'
HÖSTE	POPL	MC2679	3813	52°09'	7°55'	HÖTTENBACH	STRM	MA0114	6211	49°46'	7°38'
HÖSTE-B.	MT	LV1997	6305	49°36'	6°29'	HÖTTENBACH	STRM	MA0011	6211	49°45'	7°37'
HÖSTEDDE	POPL	LC9814	4411	51°34'	7°32'	HÖTTENBACH	POPL	LA7720	6109	49°49'	7°17'
HÖSTEDDERBAUM	POPL	LC9813	4411	51°33'	7°32'	HÖTTENBACHER MÜHLEN	MILL	LA7622	6109	49°50'	7°17'
HÖSTEDDERBERG	POPL	LC9713	4411	51°33'	7°31'	HÖTTENBARNSKÜPPEL	AN	N84656	4923	51°03'	9°40'
HÖSTEL	POPL	LB3008	5305	50°36'	6°36'	HÖTTENBERG	AN	NV3975	6523	49°26'	9°32'
HÖSTEMOST	POPL	MO4599	2715	53°14'	8°11'	HÖTTENBERG	FARM	UP1054	7640	48°19'	12°26'
HÖSTEMOSTER BÜSCHE	FRST	ME4500	2715	53°15'	8°11'	HÖTTENBRINK	HILL	NC2985	3722	52°13'	9°25'
HÖSTEN	POPL	LA2929	6105	49°53'	6°37'	HÖTTENLOCH	VAL	NV4697	6323	49°37'	9°38'
HÖSTEN	POPL	MA1594	5512	50°29'	7°48'	HÖTTENLOCH	FRST	LA5723	6108	49°50'	7°01'
HÖSTENBACH	POPL	LV4159	6706	49°16'	6°49'	HÖTTENMÜHLE	MILL	MA0012	6211	49°45'	7°37'
HÖSTENBACH	AN	LV4159	6706	49°16'	6°49'	HÖTTENRAD	FRST	M88167	4818	51°09'	8°44'
HÖSTENBACHER KIPP	AN	LV4158	6706	49°15'	6°49'	HÖTTENRÖDE	KILN	N86592	4625	51°22'	9°56'
HÖSTER MARK	AN	MC2578	3813	52°09'	7°54'	HÖTTENSTEIN	POPL	LB7784	4709	51°18'	7°14'
HÖSTERDAMMREIT	STRM	NE3747	2323	53°40'	9°34'	HÖTTER	FARM	LB2390	4604	51°20'	6°28'
HÖSTERHOF	POPL	LV5872	6008	49°23'	7°02'	HÖTTERGRABEN	STRM	PV3600	7231	48°44'	10°51'
HÖSTERLOH	AN	MU1581	7413	48°35'	7°51'	HÖTTERLOCH	FARM	MU9905	8019	47°54'	8°59'
HÖSTERT	POPL	LB1276	4703	51°12'	6°19'	HÖTTERLOCH	GRGE	NT4291	8223	47°46'	9°34'
HÖSTERT	HILL	MA1377	5612	50°20'	7°47'	HÖTTERLOCH	FARM	NT4191	8223	47°46'	9°33'
HÖSTERT	AN	LB3009	5305	50°36'	6°36'	HÖTTERLOCH	FARM	NT4988	8223	47°45'	9°39'
HÖSTERT	HILL	LA1359	5804	50°09'	6°23'	HÖTTERSMAHDEN	FRST	NV0102	7220	48°46'	9°01'
HÖSTERT	AN	LA5128	6107	49°53'	6°56'	HÖTTESWASSER	STRM	NC4931	4224	51°44'	9°43'
HÖSTERT-D. GRUNENWALD	POPL	LA0004	6303	49°39'	6°14'	HÖTTING	FARM	UP7269	7545	48°28'	13°16'
HÖSTERT-B.	HILL	LA1294	5504	50°28'	6°21'	HÖTTINGEN	POPL	NV6595	6325	49°36'	9°54'
HÖSTERWALD	FRST	LV5873	6608	49°24'	7°02'	HÖTTINGEN	POPL	PV4636	6932	49°04'	11°00'
HÖSTET	AN	MT2373	8313	47°36'	7°59'	HÖTTINGEN	POPL	MT2575	8314	47°37'	8°00'
HÖSTETT	AN	MT0583	8312	47°42'	7°44'	HÖTTINGEN	POPL	MT2475	8313	47°37'	7°59'
HÖSTIENDELL	AN	LA0438	6003	49°58'	6°16'	HÖTTLOCH	FRST	LA5622	6107	49°50'	7°00'
HÖSTIG-B.	STRM	LA1234	6004	49°56'	6°23'	HÖTTORF	POPL	LB1353	4904	51°00'	6°20'
HÖSTRATH	FARM	LB8496	4610	51°24'	7°20'	HÖTTORFERMÜHLE	MILL	LB1452	5004	50°59'	6°21'
HÖSTREICH-B.	MT	LB8494	4610	51°23'	7°20'	HÖTTSTEGS	FARM	LC2805	4505	51°28'	6°31'
HÖSTRUP	POPL	NF3357	1323	54°39'	9°31'	HÖTTWIL	POPL	MT3666	8414	47°33'	8°09'
HÖSTRUPFELD	POPL	NF3359	1323	54°41'	9°31'	HÖTWIESE	MDW	U00538	6940	49°04'	12°20'
HÖSTRUPHDLZ	POPL	NF3359	1323	54°41'	9°31'	HÖTZ	FARM	UP5052	7643	48°18'	12°59'
HÖSÜNE	POPL	MD5072	3015	53°00'	8°16'	HÖTZ ABERG	POPL	QAO215	6236	49°45'	11°49'
HÖSÜNER BÜSCHE	AN	MD4970	3015	52°59'	8°14'	HÖTZDORF	FARM	UP8691	7346	48°40'	13°27'
HÖSWÄLDCHEN	FRST	LV8345	6810	49°09'	7°24'	HÖTZEL-B.	HILL	N86921	5225	50°44'	9°59'
HÖSWASCHBACH	STRM	UN4089	8243	47°44'	12°52'	HÖTZELSBEBINE	AN	MA7634	6018	49°57'	8°40'
HÖSWASCHEN	FARM	TP9031	7839	48°06'	12°11'	HÖTZELSBERG	POPL	U06107	7144	48°48'	13°07'
HÖSWIESEN-TEICH	LAKE	UR0231	6139	49°54'	12°14'	HÖTZELSBERG	POPL	U08711	7146	48°50'	13°28'
HÖSZLENSBÜHL	AN	NU2485	7322	48°37'	9°20'	HÖTZELSBERG	FARM	TP9907	8139	47°53'	12°19'
HÖT.BELVEDERE	BLDG	U07145	6845	49°09'	13°14'	HÖTZELSDORF	POPL	U02436	6941	49°03'	12°35'
HÖT.WALDLUST	BLDG	QA1444	5937	50°01'	11°59'	HÖTZELSDORF	POPL	QV1485	6537	49°29'	11°58'
HÖTE	BLDG	NC1706	4421	51°30'	9°14'	HÖTZELSRIED	POPL	U05243	6843	49°07'	12°58'
HÖTEL AM FORST	BLDG	UN4287	8243	47°43'	12°53'	HÖTZELSRIED.AU	FRST	U05242	6843	49°07'	12°58'
HÖTEL BERGBLICK	BLDG	MA7212	6217	49°46'	8°37'	HÖTZEN-B.	MT	PT0766	8428	47°32'	10°25'
HÖTEL DICKE TANNEN	BLDG	PC1424	4329	51°39'	10°39'	HÖTZENBAUER	BLDG	PT0765	8428	47°32'	10°25'
HÖTEL GERTELBACH	BLDG	MU4290	7315	48°40'	8°13'	HÖTZENDORF	POPL	UP7998	7246	48°43'	13°21'
HÖTEL GRAOL	BLDG	U07244	6845	49°08'	13°15'	HÖTZENDORF	FARM	UP8392	7346	48°40'	13°25'
HÖTEL NEUSTEIN	BLDG	NF8030	1527	54°25'	10°14'	HÖTZENDORF	POPL	UP2683	7441	48°35'	12°38'
HÖTEL PANORAMA	BLDG	NT9451	8527	47°24'	10°15'	HÖTZENHAM	POPL	UP6372	7544	48°29'	13°09'
HÖTEL SCHINDELPEETER	BLDG	MU4091	7315	48°40'	8°11'	HÖTZENKLINGE	VAL	NV5580	6524	49°28'	9°46'
HÖTEL SCHNEEFERNERHS.	BLDG	PT4953	8531	47°25'	10°59'	HÖTZERPAAR	FARM	LB6284	4708	51°17'	7°01'
HÖTEL SCHÖNBlick	BLDG	NT9348	8627	47°23'	10°14'	HÖTZERREUT	POPL	U08305	7246	48°47'	13°25'
HÖTEL STOKINGER	BLDG	MU5766	7516	48°27'	8°25'	HÖTZFELDE	POPL	MD7843	3218	52°44'	8°40'
HÖTEL WALDFRIEDEN	BLDG	MV2550	6713	49°12'	7°58'	HÖTZHEIDE	FARM	LB5985	4607	51°18'	6°59'
HÖTEL WEILER	BLDG	LA7799	5409	50°32'	7°16'	HÖTZING	FARM	UP1864	7541	48°24'	12°32'
HÖTEL WINNEBURG	BLDG	LA6758	5808	50°09'	7°08'	HÖTZING	FARM	UN0198	8140	47°48'	12°20'
HÖTELKAM	POPL	TP9371	7539	48°27'	12°12'	HÖTZING	POPL	U02450	6841	49°11'	12°35'
HÖTENSLEBEN	POPL	PC3876	3832	52°07'	11°01'	HÖTZINGEN	POPL	ND6574	2925	53°01'	9°58'
HÖTENSLEBER BRUCH	AN	PC3373	3931	52°05'	10°56'	HÖTZINGEN	FARM	UP5253	7644	48°19'	13°00'
HÖTERHEIDE	POPL	LB3483	4705	51°16'	6°37'	HÖTZLECHEN	FARM	UP0736	7840	48°09'	12°24'
HÖTERHOF	FARM	LB3483	4705	51°16'	6°37'	HÖTZLING	POPL	UP7567	7545	48°27'	13°19'
HÖTERKES	FARM	LB2680	4705	51°15'	6°31'	HÖTZLING	FARM	UP4310	8043	47°55'	12°54'
HÖTERLES	PAST	PT0764	8428	47°31'	10°25'	HÖTZLSBERG	FARM	UP5376	7444	48°31'	13°01'
HÖTES	GRGE	LB2591	4604	51°21'	6°29'	HÖTZMANN	FARM	UV4317	7143	53°23'	12°38'
HÖTGENHOLZ	FRST	MC5503	4516	51°29'	8°21'	HÖTZMANN SÖD	FARM	UP9781	7447	48°34'	13°36'
HÖTH	HILL	LV1694	6404	49°34'	6°27'	HÖTZUM	POPL	PC1087	3729	52°13'	10°37'
HÖTHEN-B.	STRM	UR1319	6240	49°48'	12°24'	HÖTZUMER FORST	FRST	PC1088	3729	52°14'	10°37'
HÖTHZOLLWALD	FRST	U06545	6844	49°09'	13°09'	HÖUBURG	FRST	PV8085	6534	49°29'	11°29'
HÖTJERSHAUS	FARM	MF8726	1618	54°23'	8°48'	HÖUENHOF	FARM	LC0526	4303	51°39'	6°11'
HÖTNETER	FARM	MC3569	3914	52°04'	8°03'	HÖUFER	FARM	LB2195	4604	51°23'	6°26'
HÖTNS	FARM	LB2091	4604	51°20'	6°25'	HÖUHETRASSE	FRST	PA2017	6230	49°48'	10°40'

NAME	DESIG-NATION	GRID REF.	SHEET NO.	LAT.	LONG.	NAME	DESIG-NATION	GRID REF.	SHEET NO.	LAT.	LONG.
HOUSCHLER-B.	STRM	KA9443	5902	50°00'	6°07'	HÖVERINGHAUSEN	POPL	MC1793	3712	52°17'	7°47'
HOUSCHT	MT	KA8934	6002	49°55'	6°04'	HOVERMÜHLE	MILL	LB8933	5103	50°49'	6°17'
HOUSET	FARM	KB8820	5302	50°42'	6°00'	HÖVERSHÄMMER	MILL	LB89055	4910	51°02'	7°26'
HOUTERHOF	FARM	KB9479	4702	51°13'	6°03'	HÖVES	FARM	MC0963	3912	52°01'	7°40'
HOUEGNEZ	POPL	KA8782	5602	50°21'	6°00'	HÖVES	BLOG	LB1887	4604	51°18'	6°23'
HOVER	FARM	LC2501	4504	51°26'	6°29'	HÖVESAA	POPL	MC5256	4015	51°57'	8°18'
HOVERATH	POPL	LB5101	5407	50°32'	6°54'	HÖVESAA	FARM	LC0627	4303	51°40'	6°11'
HOVERATH	POPL	LB0761	4903	51°04'	6°14'	HÖVESFELO	POPL	LB2979	4705	51°14'	6°33'
HOVERATHER PFAD	TRL	LB4401	5406	50°32'	6°48'	HOVEST	FARM	MC2364	3913	52°01'	7°53'
HOVERATHER-B.	STRM	LB5101	5407	50°32'	6°54'	HOVESTADL	FARM	LC9736	4211	51°46'	7°31'
HOVERATHER-M.	MILL	LB5100	5407	50°32'	6°54'	HOVESTADT	FARM	LC9259	4010	51°58'	7°26'
HOVERATHERHEIDE	FARM	LB0661	4903	51°04'	6°14'	HOVESTADT	FARM	MC0654	4011	51°56'	7°38'
HOVE	PUPL	LB9134	5110	50°51'	7°27'	HOVESTADT	POPL	MC4023	4314	51°39'	8°08'
HOVE	FARM	LB7933	5109	50°50'	7°17'	HOVESTADTKOTTEN	BLDG	MC0754	4011	51°56'	7°39'
HOVE	POPL	LB2277	4704	51°13'	6°27'	HÖVING	FARM	LD9615	3510	52°28'	7°28'
HOVE	POPL	NE4931	2424	53°31'	9°44'	HOWALD	POPL	MU3318	7914	48°01'	8°06'
HOVE	POPL	LB2067	4804	51°08'	6°26'	HOWALO	POPL	MB1958	4913	51°04'	7°50'
HOVE	FARM	MC0462	3911	52°00'	7°36'	HOWALOSKOPF	HILL	MA8225	6118	49°53'	8°45'
HOVE	POPL	LB7553	4909	51°01'	7°13'	HOWALDTSW.	MILL	NF7621	1627	54°20'	10°10'
HOVE	POPL	LB7442	5009	50°55'	7°13'	HOWARDE	FARM	LB89671	4811	51°11'	7°31'
HOVE	POPL	LB9122	5210	50°44'	7°28'	HOWARTH	FARM	LB5491	4607	51°21'	6°54'
HOVE	POPL	LB8420	5210	50°43'	7°22'	HOWASCH-GR.	OTCH	UP0442	7740	48°12'	12°22'
HÖVEDE	POPL	NF1910	1721	54°14'	9°17'	HOWASCHEN	POPL	UP0643	7740	48°13'	12°23'
HÖVEIßSEN	EST	MC7964	3918	52°02'	8°41'	HOWASCHENGRABEN	OTCH	UP0747	7740	48°15'	12°24'
HÖVEL	FARM	LB9455	4910	51°02'	7°29'	HOWE	FARM	MC7677	3817	52°09'	8°39'
HÖVEL	POPL	ME1632	2412	53°32'	7°44'	HOWE	FARM	MC1981	3812	52°10'	7°49'
HÖVEL	POPL	MB2591	4613	51°22'	7°55'	HOWE	POPL	NE7619	2526	53°25'	10°08'
HÖVEL	POPL	MC1428	4212	51°42'	7°46'	HOWE	FARM	NE2477	2022	53°56'	9°22'
HÖVEL	POPL	LC8352	4009	51°54'	7°18'	HOWE-B.	HILL	MC6364	3916	52°01'	8°26'
HÖVEL	POPL	LB5292	4607	51°22'	6°52'	HÖWECKE	FARM	MC7845	4118	51°51'	8°41'
HÖVEL	HILL	MD1865	3012	52°56'	7°47'	HOWEGHOF	FARM	LC2540	4204	51°47'	6°28'
HÖVEL	POPL	LB7914	5309	50°40'	7°17'	HÖWELER	FARM	MC2587	3713	52°14'	7°54'
HÖVEL	FARM	LC3437	4205	51°45'	6°35'	HÖWENEGG	RUIN	MU8007	8018	47°55'	8°44'
HÖVELBRUCH	AN	MC6742	4117	51°50'	8°31'	HÖWENEGG	FRST	MU8006	8018	47°54'	8°44'
HÖVELER KNAPP	MT	MB2591	4613	51°22'	7°55'	HÖWENER	FARM	MC6376	3816	52°08'	8°28'
HÖVELER-8.	STRM	LC8452	4009	51°54'	7°19'	HÖWENER	FARM	MC3254	4014	51°56'	8°01'
HÖVELERHÖFE	POPL	LB4061	4906	51°05'	6°43'	HÖWERELD	FRST	LA2927	6105	49°52'	6°37'
HÖVELERSTEIG	ROAD	LB7814	5309	50°40'	7°16'	HÖWERORT	FARM	MD7211	3517	52°27'	8°35'
HÖVELHOF	POPL	MC7741	4118	51°49'	8°40'	HOWEST	FARM	MC0573	3811	52°06'	7°37'
HÖVELHOF	POPL	MC7641	4117	51°49'	8°39'	HOWEST	FARM	MC0272	3911	52°05'	7°34'
HÖVELHOFER WALD	FRST	MC7743	4118	51°50'	8°40'	HOWICKSLAND	AN	ME6612	2616	53°21'	8°29'
HÖVELKATH	FARM	LC2022	4304	51°37'	6°24'	HÖWING	FARM	MC2447	4113	51°52'	7°54'
HÖVELLAND	AN	MC0005	4511	51°29'	7°34'	HÖWISCH	FARM	LC9944	4111	51°50'	7°32'
HÖVELMANN	FARM	MC1545	4112	51°51'	7°46'	HÖX-B.	HILL	MC3532	4214	51°44'	8°04'
HÖVELMANN	FARM	LC9040	4110	51°48'	7°25'	HÖX-B.	STRM	LA9722	6111	49°50'	7°34'
HÖVELMANNSHOF	FARM	LC2833	4205	51°43'	6°31'	HÖX-B.	MT	LV4673	6607	49°23'	6°53'
HÖVELMEIER	FARM	MC1198	3612	52°19'	7°41'	HÖX-B.	STRM	LB5472	4807	51°11'	6°55'
HÖVELMEYER	FARM	MC1389	3712	52°15'	7°44'	HÖX-B.	STRM	LB5271	4807	51°10'	6°53'
HÖVELRIEGE	POPL	MC7545	4117	51°51'	8°38'	HOXBERG	POPL	LV4472	6607	49°23'	6°51'
HÖVELS-B.	HILL	LC4920	4306	51°37'	6°49'	HOXBERGER-B.	STRM	LV4571	6607	49°22'	6°52'
HÖVELSENNE	POPL	MC8143	4118	51°50'	8°43'	HOXEL	POPL	LA6315	6208	49°46'	7°06'
HÖVELSHOF	FARM	LC2220	4304	51°36'	6°26'	HOXEL	FARM	MC4738	4215	51°47'	8°14'
HÖVELSKATH	FARM	LC2841	4205	51°48'	6°31'	HOXEL	FRST	LA6344	5908	50°02'	7°05'
HÖVELSTAL	VAL	NC8431	4227	51°43'	10°13'	HOXHOF	FARM	LB5979	4707	51°15'	6°59'
HOVEMANN	FARM	MC4530	4215	51°43'	8°12'	HOXHOF	FARM	LB4079	4706	51°14'	6°43'
HOVEMANN	FARM	MC1172	3912	52°05'	7°42'	HOXHOF	FARM	LC0924	4303	51°38'	6°14'
HÖVEN	POPL	MD4876	2915	53°02'	8°14'	HOXHÖFE	POPL	LB3084	4705	51°17'	6°34'
HÖVEN	POPL	LC7260	4008	51°59'	7°08'	HOXHOHL	POPL	MA8011	6218	49°45'	8°43'
HÖVEN	POPL	MD5646	3216	52°46'	8°21'	HOXMÜHLEN	MILL	LA9722	6111	49°50'	7°34'
HÖVEN	POPL	MD0238	3311	52°41'	7°33'	HOXPFFUHL	FRST	LA5902	6308	49°39'	7°03'
HÖVEN	POPL	LC7562	3909	52°00'	7°11'	HÖXTER	POPL	NC2636	4222	51°46'	9°23'
HÖVEN	FARM	LB1034	5103	50°50'	6°18'	HÖXTER-B.	MT	NC9725	4328	51°40'	10°24'
HÖVEN	POPL	LB1934	5104	50°50'	6°26'	HÖXTERHORN	MDW	NC3229	4222	51°43'	9°28'
HÖVEN	POPL	LB0054	4902	51°00'	6°09'	HÖXTERSCHER STADTFORST	FRST	NC2335	4222	51°46'	9°20'
HÖVEN	POPL	LB0863	4903	51°05'	6°16'	HÖXTERSCHER STADTFORST	FRST	NC2638	4222	51°47'	9°23'
HÖVEN	POPL	LB7642	5009	50°55'	7°14'	HÖXTERTAL	VAL	NC9626	4328	51°41'	10°23'
HÖVEN	POPL	LB3317	5305	50°41'	6°38'	HOXTRUP	POPL	NF0845	1420	54°33'	9°07'
HÖVENER	FARM	LC8542	4110	51°49'	7°20'	HOYA	FARM	NC5403	4524	51°28'	9°47'
HÖVENER MARSCH	AN	MD4976	2915	53°02'	8°14'	HOYA	POPL	ND0950	3120	52°48'	9°08'
HÖVENER MOOR	MRSH	MD0041	3211	52°43'	7°31'	HOYAER-B.	HILL	MD8962	3019	52°54'	8°50'
HÖVENERHOF	FARM	LB5024	5207	50°45'	6°52'	HOYERWEGE	FRST	ND0057	3120	52°52'	9°00'
HÖVENKAMPER	FARM	MC0875	3811	52°07'	7°40'	HOYEL	POPL	MC6379	3816	52°10'	8°28'
HÖVER	POPL	ND6000	3625	52°21'	9°53'	HOYELER HEIDE	POPL	MC6380	3816	52°10'	8°28'
HÖVER	POPL	PD1180	2930	50°40'	10°40'	HOYER MASCH	AN	MO7917	3418	52°30'	8°41'
HOVER BUSCH	FRST	KB9954	4902	51°00'	6°08'	HOYERBERG	POPL	NT5066	6424	47°34'	9°40'
HÖVER-B.	STRM	LB9034	5110	50°51'	7°26'	HOYERHAGEN	POPL	ND0653	3120	52°50'	9°05'
HÖVERHOF	FARM	LB8833	5110	50°50'	7°25'	HOYERSHAUSEN	POPL	NC5163	3924	52°01'	9°44'
HÖVERHOF	FARM	LB7437	5109	50°52'	7°13'	HOYERSKAMP	FARM	ME2231	2412	52°31'	7°49'
HÖVERHOF	FARM	LB4024	5206	50°45'	6°44'	HOYERSVORDE	POPL	MD8909	3519	52°26'	8°50'
HÖVERHOF	FARM	LB2394	4604	51°22'	6°28'	HOYERSWEGE	FARM	MD7174	2917	53°01'	8°34'
HÖVERHOF	EST	LB6654	4908	51°01'	7°05'	HOYERSWORT	FARM	MF9623	1619	54°21'	8°56'
HÖVERHOF	EST	KB9746	5002	50°56'	6°07'	HOYKENSCHWART	POPL	MD7379	2917	53°04'	8°36'
HÖVERHOF	FARM	LC2335	4204	51°44'	6°26'	HOYREN	POPL	NT5168	8424	47°34'	9°41'
HÖVERINGHAUSEN	POPL	MB1884	4612	51°18'	7°49'	HOYSINGHAUSEN	POPL	MO9319	3419	52°31'	8°54'

NAME	DESIGNATION	GRID REF.	SHEET NO.	LAT.	LONG.	NAME	DESIGNATION	GRID REF.	SHEET NO.	LAT.	LONG.
HOYSTORF	FARM	PD0276	2929	53°01'	10°31'	HP.BURG WEST	RSTA	M85016	5315	50°42'	8°17'
HOZENKLINGE	GRGE	NV4324	7023	48°58'	9°35'	HP.BURGUORF	RSTA	PC0567	3929	52°03'	10°32'
HOZER	AN	MV6226	7016	48°59'	8°29'	HP.BÜRGERHOLZ	RSTA	PD4672	3133	52°59'	11°10'
HOZZEL-BA	MT	N86608	5325	50°37'	9°56'	HP.BURGHOLZ	RSTA	N85117	5224	50°42'	9°43'
HP.HARLE	RSTA	ME2151	2212	53°42'	7°48'	HP.BURGHOLZ	RSTA	L86977	4708	51°14'	7°07'
HP.MEISSEN-NOTTORN	RSTA	MC9792	3719	52°17'	8°58'	HP.BURGSOLMS-OBERNOORF	RSTA	MA5898	5416	50°32'	8°25'
HP.REISTINGEN	RSTA	PU0391	7328	48°40'	10°24'	HP.BURKHARDSRIETH	RSTA	UR1600	6340	49°37'	12°27'
HP./KIRRLACH/	RSTA	MV6455	6717	49°15'	8°31'	HP.BURKHARDTSMÜHLE	RSTA	NUL1287	7320	48°38'	9°10'
HP./KIRSCHBAUMWASEN/	RSTA	MU5285	7316	48°37'	8°21'	HP.BUSCHMSN.	RSTA	LC4907	4506	51°30'	6°49'
HP.-KIRCHHALLING	RSTA	UP2808	8042	47°54'	12°42'	HP.BUTTERSHEIDE	RSTA	ME3914	2614	53°22'	8°05'
HP.A.-R.	RSTA	NT6974	8325	47°37'	9°55'	HP.DAMM	RSTA	LC4727	4306	51°40'	6°47'
HP.A.D.STUBE	RSTA	QA0311	6236	49°43'	11°49'	HP.DAMMHEIM	RSTA	MV3851	6714	49°12'	8°09'
HP.AHLTEN	RSTA	ND6103	3625	52°22'	9°54'	HP.DAMMHDLM	RSTA	NF3756	1323	54°39'	9°34'
HP.AIGEN	RSTA	UP6854	7645	48°19'	13°13'	HP.DBG.-BEECK	RSTA	LC4204	4506	51°28'	6°43'
HP.AIPL	RSTA	TN7888	8238	47°42'	12°02'	HP.DBG.-OBERMEID.	RSTA	LC4804	4506	51°28'	6°49'
HP.ALSBACH	RSTA	MA7210	6217	49°44'	8°37'	HP.DEDENSEN	RSTA	ND3506	3523	52°24'	9°31'
HP.ALTE KALKWERKE	RSTA	PC4196	3732	52°18'	11°04'	HP.OEENSEN-ARHOLZEN	RSTA	NC4046	4123	51°52'	9°35'
HP.ALTEBURG	RSTA	NA1889	5521	50°27'	9°15'	HP.OEINSHOF	RSTA	PV9773	6636	49°23'	11°43'
HP.ALTERNRUTHEN	RSTA	MC5903	4516	51°29'	8°25'	HP.DELLE	RSTA	L89182	4710	51°17'	7°26'
HP.ALTRIPP	RSTA	MV6477	6517	49°27'	8°30'	HP.OETTUM	RSTA	PC1379	3829	52°09'	10°39'
HP.ALSTADT	RSTA	PD4557	3132	52°51'	11°09'	HP.DEUERLING	RSTA	OV1336	6937	49°02'	11°55'
HP.ALSTADT	RSTA	LV7666	6609	49°20'	7°17'	HP.DIEBESWEG	RSTA	MC8433	4218	51°45'	8°46'
HP.ANDERTEN-MISBURG	RSTA	ND5802	3625	52°22'	9°51'	HP.DIEBLINGEN	RSTA	LV5041	6807	49°06'	6°56'
HP.ARBERG	RSTA	PV1448	6829	49°10'	10°34'	HP.DIEUDORF-FISCHBACH	RSTA	N88012	5326	50°39'	10°08'
HP.AU	RSTA	MU5396	7216	48°43'	8°22'	HP.DIELMISSEN	RSTA	NC4156	4023	51°57'	9°36'
HP.AUERBERG	RSTA	NB2519	5222	50°43'	9°21'	HP.DIERSFORDT	RSTA	LC3232	4205	51°43'	6°34'
HP.AUERS	RSTA	NT7072	8325	47°36'	9°56'	HP.DDMHDSRT	RSTA	NE7832	2427	53°32'	10°11'
HP.B.	RSTA	NT6575	8325	47°37'	9°52'	HP.DORFEN MARKT	RSTA	TP8951	7738	48°17'	12°10'
HP.BAD NAMMEN	RSTA	MC9890	3719	52°16'	8°58'	HP.DORNBERG-LÜCKINGHAUSEN	RSTA	MC6367	3916	52°03'	8°28'
HP.BAD NENNDORF	RSTA	NC2598	3622	52°20'	9°22'	HP.DREWER	RSTA	MC5506	4416	51°30'	8°21'
HP.BAERL	RSTA	LC3805	4506	51°28'	6°40'	HP.DREYE	RSTA	M09174	2919	53°01'	8°52'
HP.BAHLBURG	RSTA	NE7905	2727	53°17'	10°11'	HP.DRINSAPL	RSTA	M80039	5011	50°54'	7°35'
HP.BALHORN	RSTA	NB1679	4721	51°16'	9°14'	HP.DTSCH.HDRST	RSTA	PD3052	3131	52°48'	10°56'
HP.BALTERSWEILER	RSTA	LV6784	6509	49°30'	7°10'	HP.DUNUM	RSTA	ME0839	2411	53°35'	7°37'
HP.BARCHEL	RSTA	NE0124	2520	53°28'	9°01'	HP.E.DELLWIG U.OST	RSTA	LC5506	4507	51°29'	6°55'
HP.BARNEBERG	RSTA	PC4274	3832	52°06'	11°04'	HP.ECKELHAUSEN	RSTA	LV6094	6408	49°35'	7°04'
HP.BASDAHL	RSTA	NE0022	2520	53°27'	9°00'	HP.EHMEN WEST	RSTA	PD1407	3530	52°24'	10°41'
HP.BEINHEIM	RSTA	NV3214	7114	48°52'	8°04'	HP.EIBEN	RSTA	QA0162	5836	50°11'	11°49'
HP.BERG	RSTA	PU9986	7436	48°36'	11°42'	HP.EICKENDORF	RSTA	ND0194	2820	53°12'	9°01'
HP.BERGETDR	RSTA	MC7874	3818	52°07'	8°41'	HP.EIFA	RSTA	M86948	5017	50°59'	8°34'
HP.BERNDROTH RETTERT	RSTA	MA2565	5713	50°14'	7°57'	HP.EINSAL	RSTA	M80587	4611	51°20'	7°38'
HP.BERNUM	RSTA	PC1992	3730	52°16'	10°44'	HP.EISENBÄHNWERKST.	RSTA	LV5057	6707	49°15'	6°56'
HP.BEUTELSB.	RSTA	NV2806	7122	48°48'	9°23'	HP.EISENBURG	RSTA	NU9118	7927	48°00'	10°13'
HP.BIBURG	RSTA	PU3359	7630	48°22'	10°48'	HP.EISWODG	RSTA	MV2685	6413	49°31'	7°59'
HP.BIERPOHL	RSTA	MC9396	3619	52°18'	8°54'	HP.ELBRRÜCKE	RSTA	NE6732	2426	53°32'	10°01'
HP.BIEWER	RSTA	LA3216	6206	49°46'	6°40'	HP.ELBUEICH	RSTA	NE8320	2527	53°25'	10°15'
HP.BILLWÄRDER MOORFLEET	RSTA	NE7230	2426	53°31'	10°05'	HP.ELBINGEN	RSTA	MA2397	5413	50°31'	7°55'
HP.BILSTEIN	RSTA	L88883	4710	51°17'	7°23'	HP.ELLENBERG	RSTA	PD3252	3131	52°48'	10°58'
HP.BIRKUNGEN	RSTA	N89291	4627	51°22'	10°19'	HP.EMPELDE	RSTA	ND4600	3624	52°21'	9°41'
HP.BISCHOFSHAIM-RUMPENHEIM	RSTA	MA8654	5818	50°08'	8°48'	HP.EMPFING	RSTA	UP2306	8141	47°53'	12°38'
HP.BLANKENSTEINBURG	RSTA	L87796	4509	51°24'	7°14'	HP.ENGER-SÜD	RSTA	MC6876	3817	52°08'	8°32'
HP.BLASHEIM	RSTA	MC7094	3717	52°18'	8°34'	HP.ENGLBURG	RSTA	UP7998	7246	48°43'	13°21'
HP.BLENHORST	RSTA	NO0839	3220	52°42'	9°07'	HP.ENZEN	RSTA	NC1097	3620	52°19'	9°09'
HP.BLUMENKAMP	RSTA	LC3530	4305	51°42'	6°37'	HP.EREMITAGE	RSTA	PA8735	6035	49°56'	11°37'
HP.BDBERG HAVIGHORST	RSTA	NE7730	2427	53°31'	10°10'	HP.ERFENSTEIN	RSTA	MV2867	6614	49°21'	8°01'
HP.BÖBL.SÜD.	RSTA	NU0091	7320	48°40'	9°00'	HP.ERKERSREUTH	RSTA	TR9663	5838	50°11'	12°08'
HP.BÖBRACH	RSTA	UQ5535	6944	49°03'	13°01'	HP.ERNSTHAUSEN WAMBACH	RSTA	M89638	5119	50°54'	8°56'
HP.BDCKELKATHEN	RSTA	NE0305	2729	53°18'	9°02'	HP.ERSTEIN-RHEINSTR.	RSTA	MD0362	7512	48°24'	7°41'
HP.BDCKETAL	RSTA	MC1489	3712	52°15'	7°44'	HP.ESCHE	RSTA	L86123	3407	52°32'	6°57'
HP.BDCKSBG.	RSTA	PT8093	8234	47°46'	11°24'	HP.ESMARK	RSTA	NF3859	1323	54°41'	9°35'
HP.BOKELBERGE	RSTA	NO9519	3428	52°31'	10°24'	HP.ESSEN HÜGEL	RSTA	L86196	4508	51°24'	7°00'
HP.BOKHOLT	RSTA	NE4760	2224	53°47'	9°43'	HP.ESTHAL	RSTA	MV3069	6614	49°22'	8°02'
HP.BOLTENBERG	RSTA	L86878	4708	51°14'	7°07'	HP.EVERS	RSTA	NO7145	3226	52°45'	10°03'
HP.BÖMIGHAUSEN	RSTA	M88382	4718	51°17'	8°46'	HP.FAHRENBERG	RSTA	UR0902	6340	49°38'	12°21'
HP.BOMMERSHEIM	RSTA	MA7160	5817	50°11'	8°35'	HP.FANTASIE ECKERSOF	RSTA	PA8134	6035	49°56'	11°31'
HP.BORNUM-DORSTADT	RSTA	PC0872	3929	52°05'	10°35'	HP.FAULÜCK	RSTA	NF5655	1325	54°38'	9°52'
HP.BÖSPERDE	RSTA	MC1401	4512	51°27'	7°46'	HP.FELDMÜHLE	RSTA	N88466	4827	51°08'	10°12'
HP.BOSSSEL	RSTA	L87789	4609	51°20'	7°14'	HP.FISCHAUS	RSTA	N80292	4620	51°23'	9°02'
HP.BOSSSEL OST	RSTA	L87789	4609	51°20'	7°14'	HP.FISCHINGEN	RSTA	MU7659	7618	48°23'	8°41'
HP.BOVERT	RSTA	L83682	4705	51°16'	6°39'	HP.FLECKERTSHÖHE	RSTA	LAY8611	5811	50°11'	7°34'
HP.BRAMSTEDT	RSTA	MD8558	3118	52°52'	8°47'	HP.FLUGHAFEN LOUDENHEIDE	RSTA	MC0755	4011	51°56'	7°39'
HP.BREDDORF	RSTA	NE0603	2720	53°17'	9°05'	HP.FORSTHAUS	RSTA	L82686	4605	51°18'	6°30'
HP.BREITHARDT	RSTA	MA3359	5814	50°11'	8°04'	HP.FRANK.FORSTH.	RSTA	MA7547	5917	50°04'	8°39'
HP.BRETEL	RSTA	ND3577	2923	53°02'	9°31'	HP.FREIHALDEN	RSTA	PUL160	7629	48°23'	10°30'
HP.BRILL	RSTA	ME0837	2411	53°34'	7°37'	HP.FREISEN-FÜSSELBERG	RSTA	LV7489	6409	49°32'	7°16'
HP.BRILLET	RSTA	NE0118	2520	53°25'	9°01'	HP.FREISTATT	RSTA	MD7631	3317	52°38'	8°39'
HP.BRODTEN	RSTA	PE2283	2031	53°59'	10°52'	HP.FRESDORF	RSTA	ME9328	2419	53°30'	8°53'
HP.BROICH	RSTA	L82097	4604	51°24'	6°25'	HP.FRIEDELHAUSEN	RSTA	M87913	5218	50°40'	8°42'
HP.BRONNEN	RSTA	PU0833	7828	48°08'	10°27'	HP.FRIESDORF	RSTA	L86818	5308	50°42'	7°08'
HP.BRUCKDORF	RSTA	T08231	7038	49°00'	12°01'	HP.FRKT.SOSSENHEIM	RSTA	MA6851	5817	50°07'	8°33'
HP.BRÜGGEN-WEST	RSTA	L80180	4702	51°14'	6°09'	HP.FRKT.HÖCHST-WEST	RSTA	MA6548	5917	50°05'	8°31'
HP.BRÜHL BRÜCKE	RSTA	L85234	5107	50°50'	6°54'	HP.FRUERLUND	RSTA	NF2971	1222	54°47'	9°27'
HP.BRÜNSTHOLZ	RSTA	NV9004	7227	48°47'	10°14'	HP.FÜRTH-SÜD	RSTA	PV4478	6531	49°26'	10°59'
HP.BUCHENKAMP	RSTA	NE7845	2327	53°39'	10°11'	HP.FÜRTH-W.	RSTA	PV4281	6531	49°28'	10°55'

NAME	DESIGNATION	GRID REF.	SHEET NO.	LAT.	LONG.	NAME	DESIGNATION	GRID REF.	SHEET NO.	LAT.	LONG.
HP.FÜTIG	RSTA	NC0672	3820	52°06'	9°05'	HP.HÖNTROP	RSTA	LC7102	4508	51°27'	7°08'
HP.GALGENSCHANZE	RSTA	MV0976	6512	49°26'	7°45'	HP.HOOGSTEOE	RSTA	L06027	3407	52°34'	6°56'
HP.GAMBACH	RSTA	NA5338	6024	49°59'	9°44'	HP.HOPFENSEE	RSTA	PT2572	8429	47°35'	10°40'
HP.GARLBEK	RSTA	NF3618	1623	54°18'	9°33'	HP.HORCHH.BRÜCKE	RSTA	MA0076	5611	50°20'	7°36'
HP.GARTESCHENKE	RSTA	NC6505	4525	51°29'	9°56'	HP.HORDEL-EICKEL	RSTA	LC7307	4409	51°30'	7°10'
HP.GEISPOLSHEIM	RSTA	MU0275	7412	48°31'	7°40'	HP.HORSTHEIDE	RSTA	MC6670	3917	52°05'	8°30'
HP.GEIST	RSTA	MC0554	4011	51°56'	7°37'	HP.HÖVELRIEGE	RSTA	MC7546	4117	51°52'	8°38'
HP.GELLERSHAGEN	RSTA	MC6667	3917	52°03'	8°30'	HP.HÜCKINGS-RAHMEDE	RSTA	M80679	4711	51°15'	7°39'
HP.GELTERSWOOG	RSTA	MV0572	6612	49°24'	7°41'	HP.HÜLS-NORD	RSTA	LB2695	4605	51°23'	6°30'
HP.GEMÜNDEN SÜD	RSTA	M89746	5019	50°58'	8°58'	HP.HURTHER TALMÜHLE	RSTA	LB4937	5107	50°52'	6°51'
HP.GENDORF	RSTA	UP3039	7842	48°11'	12°43'	HP.HUSEN	RSTA	MC8095	3618	52°18'	8°43'
HP.GERADSTETTEN	RSTA	NV3206	7122	48°48'	9°26'	HP.HÜTTENBUSCH	RSTA	ME9702	2719	53°16'	8°58'
HP.GEV.-NIRGENA	RSTA	L88486	4610	51°19'	7°20'	HP.IMPEKOVEN	RSTA	LB6019	5208	50°42'	7°01'
HP.GEVELSBERG	RSTA	L88587	4610	51°19'	7°21'	HP.INNSTAOT	RSTA	UP8781	7446	48°34'	13°28'
HP.GIESSENBACH	RSTA	PT6849	8633	47°22'	11°14'	HP.IPWEGE	RSTA	MD0595	2715	53°12'	8°15'
HP.GLEIERBRÜCK	RSTA	M84063	4814	51°07'	8°08'	HP.ISENBÜGEL	RSTA	LB5689	4607	51°20'	6°56'
HP.GLÜSINGEN	RSTA	PO1342	3230	52°43'	10°40'	HP.ISINGOORF	RSTA	MC6168	3916	52°04'	8°26'
HP.GMÜND-SÜD	RSTA	NV5804	7224	48°47'	9°47'	HP.JÄGERHEIM	RSTA	MC5442	4116	51°50'	8°20'
HP.GODENAU	RSTA	NC5462	3924	52°00'	9°47'	HP.JÄGERHEIM	RSTA	LA7991	5509	50°27'	7°18'
HP.GOETHEWEG	RSTA	PC0938	4229	51°47'	10°35'	HP.JÄGERHS.-WOLFSBR.	RSTA	MV8173	6518	49°25'	8°44'
HP.GÖGGINGEN	RSTA	PU3955	7631	48°20'	10°53'	HP.JAKOBITOR	RSTA	MC3713	4414	51°34'	8°05'
HP.GÖLLERSR.	RSTA	PV6439	6933	49°05'	11°15'	HP.JOHANNESZECH	RSTA	TR9149	5938	50°03'	12°05'
HP.GÖRSOORF	RSTA	PA3982	5631	50°22'	10°58'	HP.JOSENBURG	PSTA	NE1174	2021	53°55'	9°10'
HP.GÖTZDORF	RSTA	PA3974	7539	48°29'	12°12'	HP.JULBACH	RSTA	UP4846	7743	48°15'	12°57'
HP.GR.BRUNSRODE	RSTA	PD1401	3630	52°21'	10°40'	HP.KAHLEKRUG	RSTA	MC6669	3917	52°04'	8°30'
HP.GR.IPPENER	RSTA	MD7566	3017	52°57'	8°38'	HP.KAISERSRUH	RSTA	K89733	5102	50°49'	6°07'
HP.GR.WEINGARTEN	RSTA	PV4348	6831	49°10'	10°58'	HP.KAISERSTR.	RSTA	LB5133	5107	50°50'	6°53'
HP.GRAFENREUTH	RSTA	UR0508	6339	49°42'	12°18'	HP.KAISERWEG	RSTA	PC1026	4329	51°40'	10°35'
HP.GRASLEBEN	RSTA	PC3796	3732	52°18'	11°01'	HP.KAPPEL-GRÜNWALD	RSTA	MU4301	8115	47°52'	8°14'
HP.GRIESBACH	RSTA	UP2184	7441	48°35'	12°34'	HP.KARLSTAL	RSTA	MV0569	6612	49°22'	7°41'
HP.GRÖBENZELL	RSTA	PU7640	7834	48°11'	11°22'	HP.KAROLINENKOG-LANDUNGSBRÜCKE	RSTA	MF9718	1619	54°19'	8°57'
HP.GRÖDERSBY	RSTA	NF5956	1325	54°39'	9°55'	HP.KASSEL	RSTA	NA1962	5721	50°13'	9°16'
HP.GRÖNEBACH	RSTA	M86976	4717	51°14'	8°34'	HP.KASSELER TOR	RSTA	MC8329	4218	51°43'	8°45'
HP.GRÖPS	RSTA	ND5578	2924	53°03'	9°49'	HP.KATING	RSTA	MF9120	1619	54°20'	8°52'
HP.GROSSENBRODER FÄHRE	FERY	PF3729	1632	54°23'	11°07'	HP.KATZBERG	RSTA	PA3984	5631	50°23'	10°58'
HP.GROSSENBUSCH	RSTA	L87225	5209	50°46'	7°11'	HP.KEFFERHAUSEN	RSTA	N89085	4627	51°18'	10°17'
HP.GRÖWOHLD	RSTA	NE9244	2328	48°33'	10°23'	HP.KELLBERG	RSTA	UP1182	7447	48°35'	13°31'
HP.GRÜNDL	RSTA	OU0778	7436	48°31'	11°48'	HP.KHE-MAXAU	RSTA	MV4931	6915	49°02'	8°18'
HP.GRÜNER HIRSCH	RSTA	PF2311	1731	54°14'	10°53'	HP.KIEBITZ-BRACK	RSTA	NE8219	2527	53°25'	10°14'
HP.GSTAOT	RSTA	U04936	6943	49°03'	12°56'	HP.KINDERHAUS	RSTA	MC0562	3911	52°00'	7°37'
HP.GUDENHAGEN	RSTA	M87191	4617	51°22'	8°35'	HP.KIRCHOERNE	RSTA	LC9611	4411	51°32'	7°30'
HP.GUNDELSHM.	RSTA	PA3832	6031	49°55'	10°55'	HP.KIRCHHUNDEM	RSTA	M83560	4914	51°05'	8°04'
HP.GUNZING	RSTA	UP6899	7245	48°44'	13°13'	HP.KIRCHSEELE	RSTA	MO7867	3018	52°57'	8°40'
HP.GUSTERATH	RSTA	LA3608	6206	49°42'	6°44'	HP.KIRCHWERDER NORD	RSTA	NE7920	2527	53°25'	10°11'
HP.HAAR	RSTA	MC2905	4413	51°29'	7°59'	HP.KIRCHWERDER-HOWE	RSTA	NE7620	2526	53°25'	10°08'
HP.HAGEMÜHLE	RSTA	MC8475	3818	52°07'	8°46'	HP.KLAPPHOLTAL	RSTA	MF5994	1016	54°59'	8°22'
HP.HAGEN	RSTA	MD0540	3215	52°42'	8°16'	HP.KLAUENBERG	RSTA	MC2657	4013	51°57'	7°55'
HP.HAGENAU	RSTA	UP6047	7744	48°16'	13°07'	HP.KLEINWALBUR	RSTA	PA3476	5631	50°19'	10°53'
HP.HARBEN	RSTA	NC7190	3726	52°15'	10°02'	HP.KLUSENSTEIN	RSTA	M82093	4613	51°23'	7°51'
HP.HASENBACH	RSTA	MA0857	5812	50°09'	7°43'	HP.KLUSORTH	RSTA	LD8926	3410	52°34'	7°22'
HP.HASETOR	RSTA	MC3492	3714	52°16'	8°02'	HP.KNEBLINGHAUSEN	RSTA	MC6503	4516	51°29'	8°30'
HP.HASSELBURG	RSTA	PF1800	1830	54°08'	10°49'	HP.KÖBBINGHS	RSTA	MB1872	4812	51°12'	7°50'
HP.HBG.-ESSENBERG	RSTA	LC4001	4506	51°26'	6°42'	HP.KOHLSCHEID-SÜD	RSTA	K89434	5102	50°49'	6°04'
HP.HEEREN	RSTA	MC0914	4412	51°34'	7°41'	HP.KÖMPEL	RSTA	MB0737	5112	50°53'	7°41'
HP.HEIDE	RSTA	MV6492	6417	49°35'	8°30'	HP.KÖNIGSHOF	RSTA	LB3287	4605	51°19'	6°35'
HP.HEIDKRUG	RSTA	MD7878	2918	53°03'	8°40'	HP.KRAUEL	RSTA	NE8117	2527	53°24'	10°13'
HP.HEIDSTOCK	RSTA	LV4558	6707	49°15'	6°52'	HP.KREFELD-L.INDENTAL	RSTA	LB2888	4605	51°19'	6°32'
HP.HEIMGARTEN	RSTA	NA6916	6225	49°47'	9°58'	HP.KREUZECKBAHN	RSTA	PT5560	8532	47°28'	11°04'
HP.HEINSHEIM	RSTA	NV1157	6720	49°16'	9°09'	HP.KROFOORF-GLIEBERG	RSTA	M87506	5317	50°36'	8°39'
HP.HEISTERNEST	RSTA	MF8219	1618	54°19'	8°43'	HP.KROFOORF-GLIEBERG	RSTA	M87306	5317	50°36'	8°37'
HP.HEMFELD	RSTA	MC4252	4014	51°55'	8°10'	HP.KRONENFELD	RSTA	LB7075	4708	51°13'	7°08'
HP.HERMÜLHEIM-SÜD	RSTA	L85138	5107	50°52'	6°53'	HP.KRUCKEL	RSTA	LC8902	4510	51°27'	7°24'
HP.HERSFELD-BAD	RSTA	N84934	5124	50°51'	9°42'	HP.KUPFERMÜHLE	RSTA	NE8758	2227	53°46'	10°19'
HP.HERZBERG-SCHLOSS	RSTA	NC9223	4328	51°39'	10°20'	HP.KURHS.	RSTA	NE5873	2025	53°54'	9°53'
HP.HESKEM	RSTA	M88821	5218	50°44'	8°50'	HP.KURPARK	RSTA	ND9399	2728	53°14'	10°23'
HP.HEUCHLGN.OBERGRIESHM.	RSTA	NV1555	6721	49°15'	9°13'	HP.KURPARK	RSTA	PC0221	4328	51°38'	10°28'
HP.HEUDORF HÜTTENDORF	RSTA	ME9805	2719	53°18'	8°58'	HP.KUTZENHAUSEN	RSTA	PU2555	7630	48°20'	10°41'
HP.HIDDINGHAUSEN	RSTA	L88189	4609	51°20'	7°17'	HP.LAMBERTSNEUKIRCHEN	RSTA	U00246	6839	49°08'	12°17'
HP.HILKERODE	RSTA	NC9013	4427	51°34'	10°18'	HP.LANDHAUS	RSTA	NU1296	7221	48°43'	9°10'
HP.HINTE-HARSWEG	RSTA	LE8118	2509	53°24'	7°13'	HP.LANDHS.	RSTA	NU1296	7220	48°43'	9°10'
HP.HIRBLINGER STR.	RSTA	PU3762	7631	48°24'	10°51'	HP.LANGWIED	RSTA	PU8037	7834	48°10'	11°25'
HP.HOCHBENO	RSTA	LB2485	4704	51°17'	6°29'	HP.LEHEN-HÖLLNST.	RSTA	U04144	6843	49°08'	12°49'
HP.HÖDELSEN-REDDIGAU	RSTA	PD2449	3231	52°47'	10°50'	HP.LEIMBACH	RSTA	N85521	5224	50°44'	9°47'
HP.HOFEN	RSTA	MA4086	5514	50°25'	8°10'	HP.LELM	RSTA	PC2788	3731	52°14'	10°52'
HP.HOHE TANNE	RSTA	PAB805	6335	49°40'	11°37'	HP.LETTER	RSTA	ND4305	3623	52°24'	9°38'
HP.HOHEMARK	RSTA	MA6762	5717	50°12'	8°32'	HP.LEVENSAU	RSTA	NF0725	1626	54°22'	10°05'
HP.HOHENSYBURG	RSTA	L89497	4510	51°25'	7°29'	HP.LIESEN	RSTA	MB7264	4817	51°08'	8°36'
HP.HOHL	RSTA	MA7659	5817	50°11'	8°40'	HP.LINDAU-ÄSCHACH	RSTA	NT5167	8424	47°33'	9°41'
HP.HÖLLENTAL	RSTA	PA9082	5636	50°22'	11°40'	HP.LINTEL	RSTA	MC5741	4116	51°49'	8°23'
HP.HOLLWIESEN-WEHRENDORF	RSTA	MC8876	3818	52°08'	8°49'	HP.LIPPERBRUCHBAUM	RSTA	MC5427	4316	51°41'	8°20'
HP.HOLSEN	RSTA	MC6884	3717	52°12'	8°32'	HP.LÖCHMÜHLE	RSTA	NA2554	5822	50°08'	9°21'
HP.HOLTENSEN	RSTA	NC4491	3723	52°16'	9°38'	HP.LÖF-BRODENBACH	RSTA	LA6965	5710	50°14'	7°26'
HP.HOMBURGER PAP.FBR.	RSTA	LB9641	5011	50°55'	7°31'	HP.LOISNITZ	RSTA	T09158	6738	49°14'	12°08'
HP.HONERDINGEN	RSTA	ND4359	3123	52°53'	9°38'	HP.LOIT	RSTA	NF4650	1424	54°36'	9°43'

NAME	DESIG-NATION	GR ID REF.	SHEET NO.	LAT.	LONG.	NAME	DESIG-NATION	GRID REF.	SHEET NO.	LAT.	LONG.
HP.LODPE	RSTA	L88548	5010	50°58'	7°22'	HP.PEITING-NORD	RSTA	PT4496	8131	47°48'	10°55'
HP.LODSBG.	RSTA	OA1206	6337	49°40'	11°56'	HP.PETERSKIRCHE	RSTA	MV7873	6518	49°25'	8°42'
HP.LODSE	RSTA	MC8373	3818	52°06'	8°45'	HP.PFERDEBACHTAL	RSTA	N88189	4627	51°21'	10°10'
HP.LÖRICK	RSTA	L84079	4706	51°14'	6°43'	HP.PIETENFELD	RSTA	PV6216	7133	48°52'	11°13'
HP.LUEG INS LAND	RSTA	OA0206	6336	49°40'	11°48'	HP.PLATENHÖRN	RSTA	NF0331	1520	54°26'	9°03'
HP.LÜERN	RSTA	MC1411	4412	51°33'	7°46'	HP.POBENHAUSEN	RSTA	PU7494	7334	48°40'	11°22'
HP.LUSTNAU	RSTA	NU0774	7420	48°31'	9°05'	HP.POLLHOF	RSTA	NE8125	2527	53°28'	10°13'
HP.M.EISENST.	RSTA	UO7045	6845	49°09'	13°13'	HP.POPENS	RSTA	ME0123	2511	53°27'	7°31'
HP.MAHLSDORF	RSTA	PD0502	3133	52°48'	11°14'	HP.POSTMÜNSTER	RSTA	UP4466	7543	48°26'	12°53'
HP.MARBURG-SÜD	RSTA	M88327	5218	50°48'	8°46'	HP.POSTSTRASSE	RSTA	MV6690	6417	49°34'	8°32'
HP.MARIA-RAIN	RSTA	PT1176	8328	47°38'	10°29'	HP.PRETEN	RSTA	PE2710	2631	53°19'	10°55'
HP.MARIENBERGHAUSEN	RSTA	L89643	5011	50°56'	7°31'	HP.QUERUMERSTR.	RSTA	PC0694	3729	52°17'	10°33'
HP.MARIENLOH	RSTA	MC8534	4218	51°45'	8°47'	HP.RAHSER	RSTA	L81883	4704	51°16'	6°23'
HP.MARNEKOOG	RSTA	NE0079	2020	53°57'	9°00'	HP.RAMSACHLEITE	RSTA	PC6482	8333	47°40'	11°11'
HP.MAUSHEIM	RSTA	QV0144	6836	49°07'	11°46'	HP.RANDERSACKER	RSTA	NA7012	6225	49°45'	9°58'
HP.MAXIMILIAN	RSTA	MC2326	4313	51°41'	7°53'	HP.RAPENSCHIED	RSTA	M84117	5215	50°42'	8°10'
HP.MAXIMILIANSHÜTTE	RSTA	TO8854	6738	49°12'	12°05'	HP.RAUMLAND	RSTA	M85752	4916	51°01'	8°23'
HP.MEDENBACH	RSTA	M84416	5315	50°42'	8°13'	HP.REBDF.-HOFM.	RSTA	PV5917	7133	48°53'	11°10'
HP.MEERBECK	RSTA	LC3604	4505	51°28'	6°38'	HP.REFRATH	RSTA	L86746	5008	50°57'	7°07'
HP.MEINHOLZ	RSTA	PD0401	3629	52°21'	10°32'	HP.REGENOF.	RSTA	TO8941	6938	49°05'	12°07'
HP.MELLRICH	RSTA	MC5209	4415	51°32'	8°19'	HP.REMSFELD	RSTA	N83351	4922	51°01'	9°28'
HP.MENGERSEUTH	RSTA	PA9635	6036	49°56'	11°44'	HP.RHADEREI STEDT	RSTA	NE0905	2720	53°18'	9°08'
HP.MENZELN-OST	RSTA	LC2921	4305	51°37'	6°32'	HP.RIEPENBURG	RSTA	NE8018	2527	53°24'	10°12'
HP.MERTEN	RSTA	L88625	5210	50°46'	7°23'	HP.RIFFELRISS	RSTA	PT4955	8531	47°26'	10°59'
HP.METT.	RSTA	NU2099	7221	48°45'	9°16'	HP.RIOL	RSTA	LA4118	6206	49°48'	6°47'
HP.MITTELSTENDORF	RSTA	ND5367	3024	52°57'	9°47'	HP.ROODE	RSTA	LC9993	3711	52°17'	7°31'
HP.MITTL.LANDWEG	RSTA	NE7528	2526	53°30'	10°08'	HP.ROHRBACH	RSTA	UP1852	7741	48°18'	12°33'
HP.MÖLLBERGEN	RSTA	MC9582	3819	52°11'	8°56'	HP.ROHRBACH	RSTA	UP1852	7641	48°18'	12°33'
HP.MOORDEICH	RSTA	M08176	2918	53°02'	8°43'	HP.ROPPENHEIM	RSTA	MV3111	7114	48°51'	8°04'
HP.MOORHOF	RSTA	MO0701	3619	52°21'	8°58'	HP.ROSENGARTEN	RSTA	N83181	4722	51°17'	9°26'
HP.MOOSRAIN	RSTA	OT0394	8236	47°46'	11°43'	HP.ROTTHENBURGSORT	RSTA	NE6932	2426	53°32'	10°02'
HP.MÖRSCHAUSEN	RSTA	N84162	4823	51°06'	9°35'	HP.RÜBENKAMP	RSTA	NE6840	2326	53°36'	10°02'
HP.MÜHLOF.-EHRING	RSTA	UP1845	7741	48°14'	12°33'	HP.RÜCKSTETTEN	RSTA	UP3304	8142	47°52'	12°46'
HP.MÜHLEN	RSTA	L89545	5011	50°57'	7°31'	HP.RUHWINKEL-SCHÖNBÜCKEN	RSTA	NE7994	1927	54°05'	10°13'
HP.MÜHLENTEICH	RSTA	ME3915	2614	53°23'	8°05'	HP.RUNOING	RSTA	UQ3454	6742	49°13'	12°43'
HP.MÜHLHAUSEN	RSTA	MU6723	7917	48°04'	8°34'	HP.RÜNINGHAUS	BLDG	MC3224	4314	51°40'	8°01'
HP.MÜHLHAUSEN-ÖST	RSTA	L81691	4604	51°20'	6°22'	HP.RUNZENHEIM MÜHLWEG	RSTA	MV2609	7114	48°50'	7°59'
HP.MUTENAU	RSTA	PV2014	7129	48°52'	10°38'	HP.RUSSEE	RSTA	MF6918	1626	54°18'	10°04'
HP.N.WEST	RSTA	NV2354	6721	49°14'	9°19'	HP.RUTESHEIM	RSTA	MV9704	7219	48°47'	8°58'
HP.NACHSTEBRECK	RSTA	L87784	4709	51°18'	7°14'	HP.SAMERBG.	RSTA	TN9097	8239	47°47'	12°12'
HP.NBG.-ZOLLMS.	RSTA	PV5275	6532	49°24'	11°06'	HP.SAND	RSTA	UQ2918	7142	48°53'	12°40'
HP.ND.HASPE	RSTA	L88989	4610	51°20'	7°25'	HP.SANDTORF	RSTA	MV6290	6416	49°34'	8°28'
HP.NENTERSCHAUSEN	RSTA	MA2686	5513	50°25'	7°58'	HP.SATRUP-KIRCHENHOLZ	RSTA	NF3759	1323	54°41'	9°34'
HP.NEUENGESEKE-HAKLDH	RSTA	MC4310	4415	51°32'	8°11'	HP.SATTELÖHN	RSTA	MF5755	1316	54°38'	8°20'
HP.NEUHAUS	RSTA	LV5460	6707	49°16'	6°59'	HP.SCHAOECK	RSTA	MA4085	5514	50°25'	8°10'
HP.NEUHAUS	RSTA	NF9817	1729	54°17'	10°31'	HP.SCHALCHEN	RSTA	UP1926	7941	48°04'	12°34'
HP.NEUNEETZE	RSTA	NE1105	2724	53°18'	9°10'	HP.SCHALLOH	RSTA	MC4308	4415	51°31'	8°11'
HP.NEUSTÄDT	RSTA	NC1194	3620	52°18'	9°10'	HP.SCHAUMBURG	RSTA	NC1481	3821	52°11'	9°12'
HP.NEUSÜDENDE	RSTA	MD4696	2715	53°13'	8°11'	HP.SCHEURENMÜHLE	RSTA	L87622	5209	50°44'	7°14'
HP.NICOLAUSSTOLLEN	RSTA	M85522	5216	50°45'	8°22'	HP.SCHIER	RSTA	L88077	4703	51°13'	6°15'
HP.NIEBELSB.	RSTA	MV9916	7117	48°54'	8°35'	HP.SCHILDERN	RSTA	TR9769	5738	50°14'	12°09'
HP.NIEDERBERG-BORR	RSTA	L84223	5206	50°44'	6°46'	HP.SCHLACHTHOF	RSTA	PV7904	7234	48°46'	11°26'
HP.NIEDERLAUTERBACH	RSTA	PU9291	7335	48°39'	11°37'	HP.SCHLÖSSELMÜHLE	RSTA	NU1090	7320	48°40'	9°08'
HP.NIEDERMITTLAU	RSTA	NA0758	5820	50°10'	9°06'	HP.SCHMALBROICH	RSTA	L81991	4604	51°20'	6°24'
HP.NIEDERSTRASS	RSTA	UP4500	8143	47°50'	12°56'	HP.SCHMEHAUSEN	RSTA	MC2926	4313	51°41'	7°58'
HP.NONNENBERG	RSTA	L87916	5309	50°41'	7°17'	HP.SCHMIEDE	BLDG	PE2752	2231	53°42'	10°55'
HP.NORD	RSTA	NA4467	5723	50°15'	9°37'	HP.SCHNEIDERKRUG	RSTA	MD4851	3115	52°48'	8°14'
HP.NORDHAGEN	RSTA	MC6736	4217	51°46'	8°31'	HP.SCHÖBER	RSTA	PT4558	8531	47°28'	10°55'
HP.NORMANNSTEIN	RSTA	N88766	4827	51°08'	10°14'	HP.SCHREUFA	RSTA	M88658	4918	51°08'	8°48'
HP.NÜBBEL	RSTA	NF4114	1723	54°16'	9°38'	HP.SCHUBY	RSTA	NF3141	1422	54°31'	9°29'
HP.NUSSBERG-SCHÖNAU	RSTA	UOS137	6943	49°04'	12°58'	HP.SCHÜTZENHOF	RSTA	L89087	4610	51°19'	7°25'
HP.NUSSDF.	RSTA	UP2109	8041	47°55'	12°36'	HP.SCHWEGER	RSTA	MD4813	3515	52°28'	8°14'
HP.OBERFDRSTHS	RSTA	MA7547	5917	50°04'	8°39'	HP.SCHWERTE OST	RSTA	MC0201	4511	51°27'	7°35'
HP.OBERHAFEN	RSTA	NE6633	2426	53°32'	10°00'	HP.SCHWESING NORD	RSTA	NF0739	1420	54°30'	9°07'
HP.OBERMURNTAL	RSTA	UQ1272	6640	49°22'	12°25'	HP.SEESTETTEN	RSTA	UP7585	7345	48°36'	13°18'
HP.OBERNDORF	RSTA	M85922	5216	50°45'	8°25'	HP.SEHLEM	RSTA	LA4330	6006	49°54'	6°49'
HP.OBERWALD	RSTA	NA2192	5521	50°29'	9°18'	HP.SELB-NORD	RSTA	TR9562	5838	50°10'	12°08'
HP.OEDEKÖVEN-GIELSDORF	RSTA	L86122	5208	50°44'	7°02'	HP.SELBACH	RSTA	N80376	4720	51°14'	9°02'
HP.OLDENTRUP	RSTA	MC7162	3917	52°00'	8°35'	HP.SELXEN	RSTA	NC1968	3921	52°04'	9°17'
HP.ORTKATEN	RSTA	NE7324	2526	53°28'	10°06'	HP.SIBETHSHAUS	RSTA	ME2934	2413	53°33'	7°56'
HP.OPF.	RSTA	NT6376	8325	47°38'	9°50'	HP.SIBIRIEN	RSTA	NE4458	2224	53°46'	9°40'
HP.OPPERHAUSEN	RSTA	NC6942	4126	51°49'	10°00'	HP.SIEBENBRUNN	RSTA	PU4154	7631	48°19'	10°54'
HP.ORENBURG	RSTA	PO5170	3033	52°57'	11°15'	HP.SIEBENTISCH	RSTA	PU4155	7631	48°20'	10°54'
HP.ORT	RSTA	PT7983	8334	47°40'	11°23'	HP.SIERKSDORF	RSTA	PE1592	1930	54°04'	10°46'
HP.OSTENLAND	RSTA	MC7436	4217	51°46'	8°37'	HP.SILBERNAAL-GRUND	RSTA	NC8840	4127	51°48'	10°17'
HP.OSTEREI STEDT	RSTA	NE1005	2720	53°18'	9°09'	HP.SOLDER GARTEN	RSTA	NC9279	3828	52°09'	10°20'
HP.OSTERFELD	RSTA	M87556	4917	51°03'	8°38'	HP.SOLTERWISCH	RSTA	MC8677	3818	52°09'	8°48'
HP.OSTERHEIDE	RSTA	MC3622	4314	51°39'	8°05'	HP.SONNEBERG WEST	RSTA	PA5381	5632	50°22'	11°09'
HP.OSTERZELL	RSTA	PU3103	8130	47°52'	10°45'	HP.SPADENLAND	RSTA	NE7127	2526	53°29'	10°04'
HP.OTTENSEN	RSTA	NE4222	2523	53°27'	9°38'	HP.SPAICHENB.	RSTA	MU0225	7918	48°05'	8°44'
HP.OTTOBRUNN	RSTA	PU9926	7936	48°03'	11°40'	HP.SPAY	RSTA	MA0368	5711	50°15'	7°38'
HP.ODLER	RSTA	KA9264	5702	50°11'	6°05'	HP.SPERRLUTTERTAL	RSTA	PC0326	4329	51°40'	10°29'
HP.PAPPENBERG	RSTA	OA0208	6336	49°41'	11°48'	HP.SPICKEL	RSTA	PU4257	7631	48°21'	10°55'
HP.PEISSENBERG-NORD	RSTA	PT5598	8132	47°49'	11°04'	HP.SPITTEL-NEUSCHACHT	RSTA	LV3447	6806	49°09'	6°43'

NAME	DESIG-NATION	GRID REF.	SHEET NO.	LAT.	LONG.	NAME	DESIG-NATION	GRID REF.	SHEET NO.	LAT.	LONG.
HP.SPITZENBERG	RSTA	VO0500	7248	48°45'	13°44'	HP.WELLE LANHAUSEN	RSTA	ME7326	2517	53°29'	8°35'
HP.ST.GEORGEN	RSTA	MA5695	5416	50°30'	8°23'	HP.WELLERODE	RSTA	NB3976	4723	51°14'	9°34'
HP.ST.JÜRGEN	RSTA	NF3742	1423	54°31'	9°34'	HP.WELLUCK	RSTA	PA8906	6335	49°41'	11°37'
HP.ST.MAURITZ	RSTA	MC0858	4012	51°58'	7°40'	HP.WENGERN WEST	RSTA	L88495	4610	51°24'	7°20'
HP.ST.ROMAN	RSTA	MU4749	7715	48°17'	8°17'	HP.WENNE	RSTA	M84380	4715	51°16'	8°11'
HP.STACHELHEIM	RSTA	L87371	4809	51°11'	7°11'	HP.WENNINGFELD	RSTA	LC5463	3907	52°00'	6°52'
HP.STADION	RSTA	L84598	4506	51°25'	6°46'	HP.WEST	RSTA	L82488	4604	51°19'	6°28'
HP.STADTLUR	RSTA	LD8722	3410	52°32'	7°20'	HP.WEST-BARTHUSEN	RSTA	MC4772	3915	52°06'	8°14'
HP.STEEGHÄUSCHEN	RSTA	L87840	5009	50°54'	7°16'	HP.WESTERLOH	RSTA	MC6638	4217	51°47'	8°31'
HP.STEELE WEST	RSTA	LC6601	4508	51°27'	7°04'	HP.WESTERWIEHE	RSTA	MC6440	4116	51°49'	8°29'
HP.STEINBACH	RSTA	LV6875	6509	49°25'	7°11'	HP.WESTFALIA	RSTA	MC3534	4214	51°45'	8°04'
HP.STEINERTOR	RSTA	MC2511	4413	51°33'	7°55'	HP.WEWELSBURG	RSTA	MC7518	4317	51°37'	8°38'
HP.STEINKOTHEN	RSTA	L85487	4607	51°19'	6°55'	HP.WEYERDELEN UMBECK	RSTA	MD9698	2719	53°14'	8°56'
HP.STEINRINGSBERG	RSTA	M84612	5315	50°39'	8°14'	HP.WIEHLITZ-EVERSDORF	RSTA	PD4054	3132	52°49'	11°05'
HP.STELLE	RSTA	MD7873	2918	53°00'	8°40'	HP.WIERUP	RSTA	MD2237	3313	52°41'	7°51'
HP.STERKRADE	RSTA	LC4907	4506	51°30'	6°49'	HP.WIESENAU	RSTA	MA7357	5817	50°10'	8°37'
HP.STERNSCHANZE	RSTA	NE6435	2425	53°34'	9°58'	HP.WIESENACH	RSTA	M86138	5016	50°53'	8°27'
HP.STETTEN I.R.	RSTA	NV2506	7122	48°48'	9°20'	HP.WIESPOINT	RSTA	UQ3227	7042	48°58'	12°42'
HP.STÖBERHAI	RSTA	PC0924	4329	51°39'	10°35'	HP.WILDBAD	RSTA	PV2410	7130	48°52'	10°41'
HP.STÖCKEN	RSTA	PD1547	3230	52°46'	10°42'	HP.WILOPARK	RSTA	NV4904	7220	48°45'	9°07'
HP.STÖCKEY	RSTA	PC0009	4428	51°31'	10°26'	HP.WILHELMSHAUSEN	RSTA	NB4094	4623	51°24'	9°34'
HP.STRESSENHAUSEN	RSTA	PD1547	5630	50°23'	10°41'	HP.WILLHOF	RSTA	UQ0177	6539	49°25'	12°16'
HP.STRYCK	RSTA	M87481	4717	51°17'	8°38'	HP.WINKELSTEDT KLEISTAU	RSTA	PO2653	3131	52°49'	10°52'
HP.STÜHNELFELD	RSTA	MD1854	3112	52°50'	7°47'	HP.WINKL	RSTA	UN4582	8343	47°40'	12°56'
HP.SÜD	RSTA	NA4466	5723	50°15'	9°37'	HP.WINNING	RSTA	NF3943	1423	54°32'	9°36'
HP.SÜD	RSTA	NC8631	4227	51°43'	10°14'	HP.WINSEN N.	RSTA	NE8114	2627	53°22'	10°13'
HP.SÜLZHEIM	RSTA	NA9434	6027	49°57'	10°19'	HP.WINSEN V. ALLER/	RSTA	ND6035	3325	52°40'	9°53'
HP.SÜMMERN	RSTA	M80996	4512	51°24'	7°41'	HP.WINTERRIEDEN	RSTA	NU9131	7827	48°07'	10°13'
HP.SÜNSTEDT	RSTA	MD4150	3114	52°48'	8°08'	HP.WITTBÄRDE	RSTA	L89297	4510	51°25'	7°27'
HP.TEUFELSORT	RSTA	NE7918	2527	53°24'	10°11'	HP.WITTENWURTH	RSTA	NF0313	1720	54°16'	9°03'
HP.THANNHSEN	RSTA	UR1321	6140	49°49'	12°24'	HP.WITTINGEN SÜD	RSTA	PD1742	3230	52°43'	10°44'
HP.THERESIENBAD	RSTA	PUS526	7932	48°04'	11°05'	HP.WITZWORT	RSTA	NF0026	1620	54°23'	9°00'
HP.THONHSEN	RSTA	QU0473	7536	48°29'	11°46'	HP.WOHLTORF	RSTA	NE8431	2427	53°31'	10°16'
HP.THULEN	RSTA	M87397	4517	51°25'	8°37'	HP.WOLLBERG	RSTA	VPO199	7248	48°44'	13°39'
HP.TILL-MOYLAND	RSTA	LC1137	4203	51°45'	6°16'	HP.WOLSOORF	RSTA	PC3286	3731	52°12'	10°56'
HP.TISTE	RSTA	NE3604	2723	53°17'	9°32'	HP.WÖMMEN	RSTA	NB7851	4926	51°00'	10°07'
HP.TÖNNISHÄUSCHEN	RSTA	MC2642	4113	51°49'	7°56'	HP.WORPHAUSEN	RSTA	MO9791	2819	53°10'	8°58'
HP.TORSBALLIG	RSTA	NF3658	1323	54°40'	9°34'	HP.WÜLFTE	RSTA	M87097	4517	51°25'	8°34'
HP.TRELOE	RSTA	NE5207	2624	53°19'	9°47'	HP.WUP.ZOOL.G.	RSTA	L86778	4708	51°14'	7°05'
HP.TÜNDERN	RSTA	NC2668	3922	52°04'	9°23'	HP.WURTHFLETH ASCHWARDEN	RSTA	ME6804	2717	53°17'	8°31'
HP.TÜSCHENDORF	RSTA	ND0294	2720	53°12'	9°02'	HP.ZAMDF.	RSTA	PU9735	7835	48°08'	11°39'
HP.TWIELFELD	RSTA	M8590	8218	47°46'	8°48'	HP.ZELL	RSTA	PU9294	7335	48°40'	11°37'
HP.TYLTEN	RSTA	PD3852	3132	52°48'	11°03'	HP.ZEVEN /NORO/	RSTA	NE1806	2621	53°18'	9°16'
HP.UBBEOIJSSEN	RSTA	MC7559	4017	51°59'	8°38'	HP.ZOLL	RSTA	NC9820	4328	51°37'	10°25'
HP.ÜDEMERBRUCH	RSTA	LC1426	4303	51°39'	6°19'	HP.ZÜLPICH-BRÜCKE	RSTA	L83518	5308	50°41'	6°40'
HP.ÜDEMERFELD	RSTA	LC1326	4303	51°39'	6°18'	HPT.BHF.	RSTA	MV1076	6512	49°26'	7°46'
HP.UMMELN	RSTA	MC6356	4016	51°57'	8°28'	HPT.EISENB.WERK ST.	RSTA	L83489	4605	51°20'	6°37'
HP.UMRATHSHSEN	RSTA	TN9999	8139	47°49'	12°19'	HPT.NEUDF.PLATENDORF	RSTA	PD0923	3429	52°33'	10°37'
HP.UNTEN VORM STEG	RSTA	L86678	4708	51°14'	7°05'	HPTBF./ESSEN/	RSTA	LC6202	4508	51°27'	7°01'
HP.UNTERHAUSEN SPINNEREI	RSTA	NU1865	7521	48°26'	9°14'	HPTBF./JNGOL ST.	RSTA	PV7902	7234	48°45'	11°26'
HP.UNTERSCHWANINGEN	RSTA	PV1936	6929	49°04'	10°38'	HS.ALBACHTEN	BLDG	LC9853	4011	51°55'	7°31'
HP.UNTERSCHWEINSTIEGE	RSTA	MA7147	5917	50°04'	8°36'	HS.ALDENHOVEN	BLDG	L81693	4604	51°21'	6°22'
HP.UNTERST.	RSTA	UN4874	8343	47°36'	12°59'	HS.ALST	BLDG	LC8672	3910	52°05'	7°20'
HP.UNTERZORGE	RSTA	PCI218	4329	51°36'	10°37'	HS.ALTHENBRUCH	BLDG	L82270	4804	51°09'	6°27'
HP.URLAU	RSTA	NT7893	8226	47°47'	10°02'	HS.ALTHOF	BLDG	MC0554	4011	51°56'	7°37'
HP.URMITZ RHEINBRÜCKE	RSTA	LA9586	5511	50°25'	7°31'	HS.ALVINGHOFF	EST	LC9654	4010	51°56'	7°29'
HP.ÜRZIGERMÜHLE	RSTA	LA5738	6008	49°59'	7°01'	HS.AMECKE	BLDG	M82683	4713	51°18'	7°56'
HP.UTFORT	RSTA	LC3505	4505	51°28'	6°37'	HS.AMELSHÜREN	FARM	MC0349	4111	51°53'	7°35'
HP.UTHUISEN	RSTA	MC0096	3611	52°18'	7°32'	HS.ANGELMÜDDE	FARM	MC1053	4012	51°55'	7°41'
HP.VELLINGHAUSEN	RSTA	MC3025	4313	51°40'	7°59'	HS.ANGER	BLDG	L85687	4607	51°19'	6°56'
HP.VILICH	RSTA	L86923	5208	50°45'	7°08'	HS.ANGERORT	BLDG	L84194	4606	51°22'	6°43'
HP.VOGELHORST	RSTA	MC9663	3919	52°01'	8°56'	HS.ANSTEL	BLDG	L83959	4906	51°04'	6°42'
HP.VORBURG TRITTAU	RSTA	NE9440	2328	53°36'	10°25'	HS.ARELT	BLDG	LA1151	5904	50°05'	6°22'
HP.VORRA	RSTA	PA3220	6131	49°49'	10°50'	HS.ARFF	BLDG	L84757	4906	51°03'	6°49'
HP.VORST	RSTA	L84842	5007	50°55'	6°50'	HS.ASBECK	BLDG	LC7369	3908	52°03'	7°09'
HP.VORST.	RSTA	MU8615	8018	47°59'	8°49'	HS.ASPEL	BLDG	LC2239	4204	51°46'	6°25'
HP.VOSSBERG	RSTA	MO5107	3515	52°25'	8°17'	HS.ASSEL	FARM	LC1704	4504	51°27'	6°22'
HP.W.	RSTA	L82989	4605	51°20'	6°32'	HS.ASSEN	BLDG	MC3526	4314	51°41'	8°04'
HP.WACHENDORF	RSTA	PV3681	6531	49°28'	10°53'	HS.AUEL	BLDG	L87739	5109	50°53'	7°15'
HP.WÄCHTERHOF	RSTA	QU0223	7936	48°02'	11°43'	HS.AUF OEM SCHÄFERSTUHL	BLDG	NC9465	3928	52°02'	10°22'
HP.WAHLROO	RSTA	M81111	5312	50°39'	7°44'	HS.AUSSEL	BLDG	MC5339	4115	51°48'	8°19'
HP.WALDHILSBACH	RSTA	MV8469	6618	49°22'	8°47'	HS.BACKHAUS	BLDG	MC1349	4112	51°53'	7°44'
HP.WALDHSEN-GLASHÜTTE	RSTA	NV8508	7126	48°49'	10°10'	HS.BADENEY	BLDG	L86297	4508	51°24'	7°01'
HP.WASSERFALL	RSTA	NU2772	7422	48°30'	9°22'	HS.BALKEN	BLDG	LC1930	4304	51°041'	6°23'
HP.WASSERWERK	RSTA	MC3002	4513	51°28'	7°59'	HS.BAMENOHL	BLDG	M82968	4813	51°09'	7°59'
HP.WATTENWEILER	RSTA	NU5316	8024	48°00'	9°43'	HS.BECK	FARM	LC8547	4110	51°52'	7°20'
HP.WEHRSHAUSEN	RSTA	N86229	5125	50°49'	9°53'	HS.BECK	EST	LC6020	4307	51°37'	6°59'
HP.WEIDING	RSTA	QU3858	6742	49°15'	12°46'	HS.BEERENBRUCK	BLDG	LC1814	4404	51°33'	6°22'
HP.WEIERHOF	RSTA	PV3980	6531	49°27'	10°55'	HS.BERGE	BLDG	LC9526	4310	51°40'	7°29'
HP.WEILAR-URNSHAUSEN	RSTA	NB8123	5226	50°45'	10°09'	HS.BERGE	BLDG	LC6615	4408	51°34'	7°04'
HP.WEILER	RSTA	NU8630	7826	48°07'	10°10'	HS.BERGE ICKEL	BLDG	MC2738	4213	51°47'	7°56'
HP.WEINZIERL	RSTA	PV3876	6531	49°25'	10°54'	HS.BERTHOLL	BLDG	LA2513	6205	49°45'	6°34'
HP.WEISSENOHE	RSTA	PA6200	6333	49°38'	11°14'	HS.BESSELICH	BLDG	MA0282	9611	50°23'	7°37'
HP.WEISSES ROSS	RSTA	NF3856	1323	54°39'	9°35'	HS.BEVERN	BLDG	MC2065	3913	52°02'	7°50'

NAME	DESIGNATION	GRID REF.	SHEET NO.	LAT.	LONG.	NAME	DESIGNATION	GRID REF.	SHEET NO.	LAT.	LONG.
HS.BISPINGHOF	BLDG	LC9671	3910	52°05'	7°29'	HS.ETZWEILER	EST	LB2941	5005	50°54'	6°34'
HS.BLEGGE	BLDG	LB8751	5008	51°00'	7°06'	HS.EULENBROICH	BLDG	LB87240	5009	50°54'	7°11'
HS.BLUMENTHAL	BLDG	LB0554	4903	51°00'	6°13'	HS.EYLL	BLDG	LC0841	4203	51°047'	6°13'
HS.BOCK	BLDG	LB1139	5103	50°52'	6°19'	HS.FELDMAN	BLDG	LC2706	4505	51°29'	6°31'
HS.BÖCKUM	BLDG	LB4492	4606	51°21'	6°46'	HS.FELDMAN	BLDG	MC0353	4011	51°55'	7°35'
HS.BÖDDING	BLDG	LC9369	3910	52°04'	7°26'	HS.FELSECK	BLDG	LB7214	5309	50°40'	7°11'
HS.BODELSCHWINGH	HOSP	LC8612	4410	51°33'	7°22'	HS.FINKENHORST	BLDG	LC1813	4404	51°32'	6°22'
HS.BÖGGE	EST	MC1219	4312	51°37'	7°44'	HS.FORKENBECK	BLDG	LC9854	4011	51°56'	7°31'
HS.BÖLSDORF	BLDG	LB2228	5204	50°47'	6°28'	HS.FORST	EST	LB3238	5105	50°52'	6°37'
HS.BÖNNINGHSN.	BLDG	LB2683	4705	51°16'	6°31'	HS.FRANKENFORST	BLDG	LB8846	5008	50°57'	7°07'
HS.BORG	BLDG	MC0844	4111	51°50'	7°40'	HS.FREIHEIT	BLDG	LB7733	5109	50°50'	7°15'
HS.BORG	BLDG	MC0052	4011	51°55'	7°33'	HS.FRIEDRICHSTEIN	BLDG	LA8889	5510	50°26'	7°25'
HS.BORG	BLDG	MC2113	4413	51°34'	7°52'	HS.FRÖHNENBRUCH	BLDG	LC2309	4404	51°30'	6°27'
HS.BDRGLOH	BLDG	MC4383	3715	52°12'	8°10'	HS.FÜCHTELN	BLDG	LC8731	4210	51°43'	7°22'
HS.BOSFELD	POPL	MC4845	4115	51°51'	8°15'	HS.FÜRTH	BLDG	LB2971	4805	51°10'	6°33'
HS.BOULICH	BLDG	LB3822	5206	50°44'	6°42'	HS.GASTENOONK	BLDG	LC2000	4504	51°25'	6°25'
HS.BOUSLAR	FARM	LB1456	4904	51°01'	6°21'	HS.GEJST	BLDG	MC3843	4114	51°50'	8°06'
HS.BRABECK	BLDG	LC5717	4407	51°35'	6°56'	HS.GEJST	BLDG	MC0454	4011	51°56'	7°36'
HS.BREITMÄHR	BLDG	LB3541	5105	50°54'	6°39'	HS.GIESENBERG	BLDG	LC7910	4409	51°32'	7°16'
HS.BREMBT	FARM	LC0920	4303	51°36'	6°14'	HS.GIESENHAUS	BLDG	LB5690	4607	51°21'	6°56'
HS.BREMBT	BLDG	LB2087	4604	51°18'	6°25'	HS.GIESKING	BLDG	LB9149	4110	51°53'	7°25'
HS.BRINK	FARM	LC9957	4011	51°57'	7°32'	HS.GOHFELD	EST	MC8284	3718	52°12'	8°44'
HS.BRINKE	BLDG	MC3784	3714	52°12'	8°05'	HS.GOLDSCHMIEDING	BLDG	LC8312	4409	51°33'	7°19'
HS.BRINKE	BLDG	MC5573	3816	52°06'	8°20'	HS.GÖTTENDRUF	BLDG	MC1143	4112	51°50'	7°43'
HS.BROCK	FARM	LC9557	4010	51°57'	7°28'	HS.GR.GE TTER	BLDG	MC0351	4011	51°54'	7°35'
HS.BROCKHAUSEN	BLDG	MC0911	4412	51°33'	7°41'	HS.GRAEL	FARM	MC0858	4012	51°58'	7°40'
HS.BRÜDERICH	POPL	MC0561	4011	51°59'	7°37'	HS.GRAVEN	BLDG	LB5967	4807	51°08'	6°59'
HS.BROICH	BLDG	LB6732	5108	50°49'	7°07'	HS.GREIVING	FARM	LC8840	4110	51°48'	7°23'
HS.BROICH	EST	LB2483	4704	51°16'	6°29'	HS.GRIMBERG	BLDG	LC7012	4408	51°33'	7°08'
HS.BROOK	BLDG	LC8791	3710	52°15'	7°20'	HS.GRIPSWALD	BLDG	LB3586	4605	51°18'	6°38'
HS.BRUCH	BLDG	LB7496	4509	51°24'	7°11'	HS.GROIN	BLDG	LC2139	4204	51°46'	6°24'
HS.BRUCH	BLDG	MC7200	4517	51°27'	8°36'	HS.GROTELAEERS	BLDG	LC1609	4404	51°30'	6°21'
HS.BRUCHHAUSEN	BLDG	LB3198	4514	51°24'	6°34'	HS.HAAN	BLDG	LB6173	4808	51°11'	7°01'
HS.BRÜCK	BLDG	LB5477	4707	51°13'	6°55'	HS.HAAREN	BLDG	MC2528	4213	51°42'	7°55'
HS.BUDDENBURG	FARM	LC9419	4310	51°37'	7°28'	HS.HACKHAUSEN	BLDG	LB5968	4807	51°09'	6°59'
HS.BULDERN	FARM	LC8846	4110	51°51'	7°22'	HS.HACKLAND	BLDG	LB6591	4608	51°21'	7°04'
HS.BÜRCEL	BLDG	LB5166	4807	51°08'	6°52'	HS.HACKLENBURG	BLDG	MC0760	4011	51°59'	7°39'
HS.BURLO	FARM	LC8067	3909	52°02'	7°15'	HS.HAGEN	BLDG	LC4705	4506	51°02'	6°48'
HS.BUSCH	EST	LB3563	4805	51°06'	6°38'	HS.HAGENBECK	EST	LC5526	4307	51°40'	6°54'
HS.BUSCH	BLDG	LB9595	4610	51°24'	7°29'	HS.HAHN	BLDG	LB6251	5008	51°00'	7°02'
HS.BUSCH	BLDG	LB3919	5206	50°42'	6°43'	HS.HALL	EST	LB0260	4903	51°03'	7°10'
HS.BYINK	FARM	MC0341	4111	51°49'	7°35'	HS.HALL	BLDG	LC6457	4008	51°57'	6°10'
HS.CALLENBERG	BLDG	LC8211	4409	51°32'	7°18'	HS.HAMERN	BLDG	LC8158	4009	51°58'	7°16'
HS.CALMUTH	BLDG	LB7205	5409	50°35'	7°11'	HS.HAMM	BLDG	LB3584	4705	51°17'	6°38'
HS.CASSEL	BLDG	LC3412	4405	51°32'	6°37'	HS.HANSING	BLDG	ME6526	2516	53°29'	8°28'
HS.DAHL	FARM	MC1039	4212	51°48'	7°42'	HS.HARDENBERG	FARM	MC1030	4212	51°43'	7°42'
HS.DAHL	MILL	LC9224	4310	51°39'	7°26'	HS.HARDERODE	FARM	NC3668	3923	52°04'	9°31'
HS.OAHL	BLDG	LB7684	4709	51°18'	7°13'	HS.HARKORTEN	POPL	LB8989	4610	51°20'	7°25'
HS.OAHL	FARM	MC1151	4012	51°54'	7°43'	HS.HARTENFELS	BLDG	LB4899	4506	51°25'	6°49'
HS.DAHLHAUSEN	BLDG	LC7307	4409	51°30'	7°10'	HS.HASSEL	FARM	LC6719	4308	51°36'	7°05'
HS.DASSE	BLDG	MC4420	4315	51°38'	8°11'	HS.HAVICHHORST	BLDG	MC0962	3912	52°00'	7°40'
HS.DECKERING	BLDG	MC1144	4112	51°50'	7°43'	HS.HAVIXBECK	BLDG	LC9059	4010	51°58'	7°24'
HS.DEGENER	BLDG	MC0059	4011	51°58'	7°32'	HS.HAVIXBURG HEILANST.	HOSP	MC0559	4011	51°58'	7°37'
HS.DELECKE	BLDG	LC3504	4514	51°28'	6°37'	HS.HEERFELD	BLDG	MC4924	4315	51°40'	8°16'
HS.DELLWIG	BLDG	LC8507	4410	51°30'	7°20'	HS.HEESSEN	EST	MC2028	4213	51°42'	7°50'
HS.DELLWIG	BLDG	LC9612	4411	51°33'	7°30'	HS.HEESSEN	BLDG	MC2028	4313	51°42'	7°50'
HS.DENTRUP	BLDG	MC0636	4211	51°46'	7°38'	HS.HEIDBÜCHEL	BLDG	LB1623	5204	50°44'	6°23'
HS.DIECK	BLDG	MC3449	4114	51°53'	8°02'	HS.HEIDE	BLDG	LB9572	4810	51°11'	7°30'
HS.DIECK	BLDG	MC0759	4011	51°58'	7°39'	HS.HEIDECK	BLDG	LC2914	4405	51°33'	6°32'
HS.DÖRING	BLDG	LC5243	4107	51°49'	6°51'	HS.HEIDELUST	BLDG	LC2309	4404	51°30'	6°27'
HS.DORLOH	EST	LC8513	4410	51°33'	7°20'	HS.HELLBACH	BLDG	LB1172	4803	51°10'	6°18'
HS.DORNEBURG	BLDG	LC7309	4409	51°31'	7°10'	HS.HENGELBORG	FARM	LC6160	4007	51°58'	6°59'
HS.DREVEN	EST	LB3794	4605	51°22'	6°40'	HS.HENRICHENBURG	BLDG	LC8217	4309	51°35'	7°18'
HS.DRÖSTE	FARM	MC1759	4012	51°58'	7°47'	HS.HERBEDE	BLDG	LB8098	4509	51°25'	7°16'
HS.DÜRFENTHAL	BLDG	LB3617	5306	50°41'	6°41'	HS.HERBERT	BLDG	LA9786	5511	50°25'	7°33'
HS.OYCKBURG	FARM	MC0960	4012	51°59'	7°41'	HS.HERL	BLDG	LB6147	5008	50°57'	7°01'
HS.EFFELD	BLDG	KB9667	4802	51°07'	6°05'	HS.HERTEFELD	BLDG	LC0623	4303	51°37'	6°12'
HS.EGELBORG	BLDG	LC6866	3908	52°02'	7°05'	HS.HEVEN	BLDG	LC8002	4509	51°27'	7°16'
HS.EICHELSEIFEN	BLDG	LA2659	5805	50°09'	6°34'	HS.HEYDE	EST	MC1113	4412	51°34'	7°43'
HS.EICHEN	BLDG	LA1992	5504	50°27'	6°27'	HS.HIESFELD	BLDG	LC4515	4406	51°34'	6°46'
HS.EICKHOLT	BLDG	MC0829	4212	51°42'	7°40'	HS.HIMMEL	BLDG	NC9921	4328	51°38'	10°26'
HS.ELLER	BLDG	LB4974	4807	51°12'	6°50'	HS.HIMPENDAHL	BLDG	LC9405	4510	51°29'	7°28'
HS.ELMAR	BLDG	MC0257	4011	51°57'	7°34'	HS.HOCHFELD	FARM	LB1555	4904	51°01'	6°22'
HS.EMPEL	BLDG	LC2141	4204	51°47'	6°24'	HS.HOHENFELS	BLDG	LB9250	5010	50°59'	7°28'
HS.EMTE	BLDG	LC8248	4109	51°52'	7°17'	HS.HOLTFFELD	BLDG	MC5168	3915	52°04'	8°17'
HS.ENDE	BLDG	LB9298	4510	51°25'	7°27'	HS.HOLTHAUSEN	BLDG	MC1355	4012	51°56'	7°44'
HS.ENDT	BLDG	LC4015	4406	51°34'	6°41'	HS.HOLZEM	BLDG	LB6609	5308	50°37'	7°07'
HS.ENGLERADING	BLDG	LC5542	4107	51°49'	6°54'	HS.HORR	BLDG	LB8864	4806	51°06'	6°41'
HS.ERMELINGHOF	EST	MC1529	4212	51°42'	7°46'	HS.HORST	BLDG	LB6999	4508	51°26'	7°07'
HS.ERNICH	BLDG	LB7306	5409	50°35'	7°13'	HS.HORST	BLDG	LC1135	4203	51°44'	6°16'
HS.ERPRATH	BLDG	LB2698	4505	51°24'	6°30'	HS.HORST	BLDG	LC9222	4310	51°38'	7°26'
HS.ERPRATH	BLDG	LC2226	4304	51°39'	6°26'	HS.HORST	BLDG	LC6311	4408	51°32'	7°02'
HS.ESCHERDE	POPL	NC5674	3824	52°07'	9°49'	HS.HORST	EST	LB5369	4807	51°09'	6°54'
HS.ESSELT	BLDG	LC4131	4206	51°42'	6°42'	HS.HORST	BLDG	LC6475	3808	52°06'	7°01'

NAME	DESIGNATION	GRID REF.	SHEET NO.	LAT.	LONG.	NAME	DESIGNATION	GRID REF.	SHEET NO.	LAT.	LONG.
HS.HÖRSTEN	BLDG	LC9477	3810	52°08'	7°27'	HS.MASTHOFF	BLDG	MC3845	4114	51°51'	8°06'
HS.HOVE	BLDG	MC1740	4112	51°48'	7°48'	HS.MAURITZ HEIDE	BLDG	MC0859	4011	51°58'	7°40'
HS.HQWE	BLDG	LC5508	4407	51°30'	6°55'	HS.MAUSAUEL	BLDG	LB1920	5204	50°42'	6°26'
HS.HÜLCHRATH	BLDG	LB4991	4607	51°21'	6°50'	HS.MEER	BLDG	LB3782	4706	51°16'	6°40'
HS.HÜLSHOFF	BLDG	LC9759	4011	51°58'	7°30'	HS.MEHNUM	EST	LC3516	4405	51°34'	6°37'
HS.HUSEN	BLDG	LB9697	4511	51°25'	7°30'	HS.MELB	BLDG	LB6519	5208	50°42'	7°05'
HS.ICHTERLOH	FARM	MC0233	4211	51°44'	7°35'	HS.MENGEDE	BLDG	LC8815	4410	51°34'	7°23'
HS.ICKERN	BLDG	LC8517	4410	51°35'	7°20'	HS.MERFELD	BLDG	LC7646	4109	51°51'	7°12'
HS.ISENBURG	BLDG	LB6248	5008	50°58'	7°02'	HS.MILSE	BLDG	MC7367	3917	52°03'	8°37'
HS.ITLINGEN	EST	MC1035	4212	51°45'	7°42'	HS.MILTE	FARM	MC1458	4012	51°58'	7°45'
HS.JÄGERSRUH	BLDG	LB5805	5407	50°35'	6°59'	HS.MITTEWALD	BLDG	UN5478	8344	47°38'	13°04'
HS.JUNGFRIED	BLDG	MA0473	5611	50°18'	7°39'	HS.MÖHLER	BLDG	MC4545	4115	51°51'	8°12'
HS.KÄHERING	FARM	LC8662	4010	52°00'	7°20'	HS.MÖHNEN	BLDG	LA0739	6003	49°58'	6°19'
HS.KALDENHAUSEN	BLDG	LB3696	4605	51°23'	6°38'	HS.MÖLLENBECK	FARM	MC1356	4012	51°57'	7°44'
HS.KALDENHOF	FARM	MC0955	4012	51°56'	7°41'	HS.MUNDLOH	BLDG	MC1715	4412	51°35'	7°48'
HS.KALLENBERG	EST	LB9097	4510	51°25'	7°25'	HS.NACHRODT	BLDG	M80588	4611	51°20'	7°38'
HS.KALTHOFF	BLDG	MC0161	4011	51°59'	7°34'	HS.NATELN	BLDG	MC3120	4314	51°38'	8°00'
HS.KAMP	BLDG	LB3763	4906	51°06'	6°40'	HS.NEERSDONK	BLDG	LB2087	4604	51°18'	6°25'
HS.KANNEN IRRENANSTALT	HOSP	MC0148	4111	51°52'	7°34'	HS.NEHLN	BLDG	MC3220	4314	51°38'	8°01'
HS.KAPPELN	BLDG	MC2397	3613	52°19'	7°52'	HS.NESSELRATH	BLDG	LB6266	4808	51°08'	7°02'
HS.KAUFMANN	BLDG	LA0347	5903	50°03'	6°15'	HS.NEUENGRABEN	BLDG	MC2642	4113	51°49'	7°56'
HS.KEMNADE	BLDG	LB7896	4509	51°24'	7°15'	HS.NEUHAUS OD. WIECK	BLDG	MC5042	4115	51°50'	8°16'
HS.KEMPEN	BLDG	KB9763	4902	51°05'	6°06'	HS.NEUSPIEL	BLDG	LB1750	5004	50°58'	6°23'
HS.KEUSCHENBURG	BLDG	MC3646	4114	51°52'	8°04'	HS.NIEDERHOFEN	BLDG	LC9602	4511	51°28'	7°30'
HS.KILLWINKEL	BLDG	MC1628	4312	51°42'	7°47'	HS.NIEMEN	BLDG	LC7834	4209	51°45'	7°14'
HS.KL.GETTER	BLDG	MC0351	4011	51°54'	7°35'	HS.NIERING	BLDG	LC7423	4309	51°39'	7°11'
HS.KLEE	BLDG	LB0976	4703	51°12'	6°16'	HS.NOSTHAUSEN	BLDG	LC7408	4409	51°30'	7°11'
HS.KLEVE	FARM	MC0956	4012	51°57'	7°41'	HS.NOTTBECK	BLDG	MC4741	4115	51°49'	8°14'
HS.KLIVER	EST	MC6387	3716	52°14'	8°28'	HS.NÜNNING	BLDG	MC0058	4011	51°58'	7°32'
HS.KLOSTERN	BLDG	LC8427	4309	51°41'	7°19'	HS.NUSSBERG	FARM	MA3944	5914	50°03'	8°09'
HS.KLYFF	BLDG	LB7296	4509	51°24'	7°10'	HS.ÖBERFELDINGEN	FARM	LC6619	4308	51°36'	7°04'
HS.KNI PP	BLDG	LC4005	4506	51°28'	6°42'	HS.ÖFTE	BLDG	LB5892	4607	51°22'	6°58'
HS.KNI PPE NBURG	BLDG	LC5708	4407	51°30'	6°56'	HS.OHL	BLDG	LB9549	5011	50°59'	7°30'
HS.KÖBBINGEN	BLDG	MC2251	4013	51°54'	7°52'	HS.ÖLGARTEN	BLDG	LB7624	5209	50°45'	7°14'
HS.KONZENDDORF	EST	LB1832	5104	50°49'	6°25'	HS.DLPE	FARM	LB7956	4909	51°03'	7°16'
HS.KÖPPING	FARM	MC0649	4111	51°53'	7°38'	HS.OSTENDORF	BLDG	LC6931	4208	51°43'	7°06'
HS.KÖRDE	BLDG	MC0562	3911	52°00'	7°37'	HS.OSTHOFF	FARM	LC8344	4109	51°50'	7°18'
HS.KOTTEN	BLDG	MC1301	4512	51°27'	7°45'	HS.OVERBACH	BLDG	LB1047	5003	50°57'	6°17'
HS.KÜCHEN	BLDG	LB4897	4506	51°24'	6°49'	HS.PALAND	BLDG	LB2062	4904	51°05'	6°26'
HS.KÜCHEN	BLDG	MC1934	4213	51°45'	7°50'	HS.PALANO	BLDG	LB1134	5103	50°50'	6°19'
HS.KÜCKLENBURG	BLDG	MC0259	4011	51°58'	7°34'	HS.PALINGS	BLDG	LC1901	4504	51°26'	6°24'
HS.KÜCKLING	FARM	LC9152	4010	51°54'	7°25'	HS.PESCH	BLDG	LB4021	5206	50°43'	6°44'
HS.KUMP	EST	MC0255	4011	51°56'	7°34'	HS.RADANG	BLDG	LB3485	4705	51°17'	6°37'
HS.KUTSCHER	BLDG	LB2871	4805	51°10'	6°32'	HS.RÄDT	BLDG	LB2871	4805	51°10'	6°32'
HS.LAACH	BLDG	LB3344	5005	50°55'	6°37'	HS.RAEDT	BLDG	LB2187	4604	51°18'	6°26'
HS.LAER	BLDG	LC8002	4509	51°27'	7°16'	HS.RANUEBROCK	BLDG	LC5511	4407	51°32'	6°55'
HS.LANDEGGE	BLDG	LB8153	3109	52°49'	7°14'	HS.RATH	BLDG	LB3206	5405	50°35'	6°38'
HS.LANGE	BLDG	MC2153	4013	51°55'	7°51'	HS.RATH	EST	LB2435	5105	50°50'	6°30'
HS.LANGENDONK	BLDG	LC1912	4404	51°32'	6°23'	HS.RATH	BLDG	LB3393	4605	51°22'	6°36'
HS.LANGENDREER	BLDG	LC8304	4509	51°28'	7°19'	HS.RAUSCHENBURG	FARM	LC8627	4310	51°41'	7°21'
HS.LANGENFELD	BLDG	LB1496	4604	51°23'	6°20'	HS.REITHAUS	FARM	MC1356	4012	51°57'	7°44'
HS.LANGENHORST	FARM	LC8762	4010	52°00'	7°21'	HS.RENNBRUCH	BLDG	LB9053	4910	51°01'	7°26'
HS.LANGWADEN	EST	LB3565	4805	51°07'	6°38'	HS.REPEL	BLDG	LC5821	4307	51°37'	6°57'
HS.LAPPENHAUSEN	BLDG	MC0602	4511	51°28'	7°39'	HS.RETHMAR	BLDG	NC6896	3626	52°18'	10°00'
HS.LATUM	BLDG	LB3787	4606	51°19'	6°40'	HS.RHADE	BLDG	MB0071	4811	51°11'	7°34'
HS.LAU	BLDG	LC2523	4304	51°38'	6°28'	HS.RIEPENSELL	BLDG	MC1639	4212	51°48'	7°47'
HS.LAUBACH	BLDG	LB5779	4707	51°15'	6°57'	HS.RIESTE	BLDG	MD3214	3514	52°28'	8°00'
HS.LEERBACH	BLDG	LB7049	5008	50°59'	7°09'	HS.RIPSHDRST	BLDG	LC5406	4507	51°29'	6°54'
HS.LENNINGHAUSEN	EST	MC0701	4511	51°27'	7°40'	HS.ROCHHOLZ	BLDG	LB8888	4610	51°20'	7°22'
HS.LEPPE	BLDG	LB9051	4910	51°00'	7°26'	HS.ROCKEL	FARM	LC8268	3909	52°03'	7°17'
HS.LEUCHTERHOF	BLDG	LC6622	4308	51°38'	7°04'	HS.RODENBERG	BLDG	LC9905	4511	51°29'	7°33'
HS.LEUSCH	BLDG	LB3663	4805	51°06'	6°40'	HS.ROMBERG	FARM	MC0340	4111	51°48'	7°35'
HS.LEY	BLDG	LB9049	5010	50°59'	7°26'	HS.ROTTEN	BLDG	LC8763	3910	52°00'	7°21'
HS.LEYTHE	BLDG	LC6815	4408	51°34'	7°06'	HS.RORUP	BLDG	LC8051	4109	51°54'	7°16'
HS.LINDE	FARM	KB9332	5102	50°48'	6°04'	HS.ROTT	BLDG	LB4995	4607	51°23'	6°50'
HS.LINDHÖVEL	FARM	MC0141	4111	51°49'	7°34'	HS.ROTT /ROTTERHOF/	EST	LB6631	5108	50°49'	7°06'
HS.LINNENP	BLDG	LB5290	4607	51°20'	6°53'	HS.RUHR	BLDG	LB9997	4511	51°25'	7°33'
HS.LOBBURG	BLDG	MC2166	3913	52°02'	7°51'	HS.RUHR	POPL	LC9750	4111	51°53'	7°30'
HS.LOHAUSEN	BLDG	LB4282	4706	51°16'	6°44'	HS.RUHRECK /KILLINGSBURG/	BLDG	LB9294	4610	51°23'	7°27'
HS.LOHBURG	BLDG	LC7257	4008	51°57'	7°08'	HS.RÜNTHE	BLDG	MC0723	4311	51°39'	7°40'
HS.LOHE	BLDG	MC2713	4413	51°34'	7°57'	HS.RÜSCHHAUS	BLDG	MC0060	4011	51°59'	7°32'
HS.LOHNE	BLDG	LC5357	4007	51°57'	6°52'	HS.RUTENBORN	BLDG	MC0301	4511	51°27'	7°36'
HS.LONDORF	BLDG	LB5327	5207	50°47'	6°55'	HS.SANDFORT	BLDG	MC3989	3714	52°15'	8°07'
HS.LONN	FARM	MC2058	4013	51°58'	7°50'	HS.SANDFORT	BLDG	LC9028	4310	51°41'	7°25'
HS.LQDZ	BLDG	MC0453	4011	51°55'	7°36'	HS.SCHEPPEN	BLDG	LB6496	4608	51°24'	7°03'
HS.LÖRINGHOFF	BLDG	LC8522	4310	51°38'	7°20'	HS.SCHLICKUM	BLDG	LB2971	4805	51°10'	6°33'
HS.LÜTKENBECK	EST	MC0855	4011	51°56'	7°40'	HS.SCHMIDTHAUS	BLDG	MC0065	3911	52°02'	7°32'
HS.LÜTTINGHOF	EST	LC6420	4308	51°37'	7°02'	HS.SCHÖNECK	BLDG	MB0174	4711	51°12'	7°35'
HS.MAHLENBURG	BLDG	LC8227	4309	51°41'	7°17'	HS.SCHÖNFELS	BLDG	MA0284	5511	50°24'	7°37'
HS.MARK	BLDG	MC2026	4313	51°41'	7°50'	HS.SCHUIR	BLDG	LB5895	4607	51°23'	6°58'
HS.MARK	BLDG	MC1885	3712	52°12'	7°48'	HS.SCHULENBURG	BLDG	MD3131	3313	52°37'	7°59'
HS.MARKENBECK	POPL	LC9656	4010	51°57'	7°29'	HS.SCHWICKERING	BLDG	LC7951	4009	51°54'	7°14'
HS.MARTFELD	BLDG	LB8283	4709	51°17'	7°19'	HS.SELBACH	BLDG	LB9050	5010	50°59'	7°26'
HS.MASER	FARM	MC0852	4012	51°55'	7°40'	HS.SEMMARING	BLDG	MC0456	4011	51°57'	7°36'

NAME	DESIGNATION	GRID REF.	SHEET NO.	LAT.	LONG.	NAME	DESIGNATION	GRID REF.	SHEET NO.	LAT.	LONG.
HS. SEPPENHAGEN	MILL	MC2137	4213	51°47'	7°52'	HS. ZUR SÜLEN	BLOG	LB2136	5104	50°51'	6°28'
HS. SEVERINGHAUSEN	BLOG	MC2039	4213	51°44'	7°50'	HS. ZUR WIESE	BLOG	MC1742	4112	51°49'	7°48'
HS. SIEVERDING	BLOG	LC9463	3910	52°00'	7°28'	HST. ACHTEROIEK	RSTA	NE8020	2527	53°25'	10°12'
HS. SOEST	FARM	MC0952	4012	51°55'	7°41'	HST. BANTIN	RSTA	PE3033	2431	53°32'	10°58'
HS. SONNENBLICK	BLOG	PC1725	4330	51°40'	10°41'	HST. GUNOELSHAUSEN	RSTA	T08025	7038	48°56'	11°59'
HS. SPITAL	HOSP	MC0160	4011	51°59'	7°34'	HST. HETZENBACH	RSTA	U00746	6840	49°08'	12°21'
HS. STAADE	BLOG	LB7341	5009	50°54'	7°11'	HST. KNÖDLSÖD	RSTA	UP9788	7347	48°38'	13°36'
HS. STAPEL	EST	LC9061	4010	51°59'	7°24'	HST. LANGWIES	RSTA	UN5980	8344	47°39'	13°07'
HS. STEEG	BLOG	LC2112	4404	51°32'	6°25'	HST. TANNENECK	RSTA	NE6257	2225	53°45'	9°56'
HS. STEIN	BLOG	LB5898	4507	51°25'	6°58'	HST. WELLSÉE	RSTA	NF7416	1726	54°17'	10°08'
HS. STEINFUNDER	BLOG	LB1890	4604	51°20'	6°23'	HST. ZIEGELHAIDEN	RSTA	UP4613	8043	47°57'	12°56'
HS. STEINFURT	BLOG	MC1239	4112	51°48'	7°43'	HT. -STORCHEN	POPL	NT4492	8223	47°47'	9°35'
HS. STEINHAUSEN	FARM	LB9899	4511	51°26'	7°32'	HT. BRÜHL	BLOG	PUB929	7935	48°05'	11°32'
HS. STOCKUM	BLOG	LB2182	4704	51°16'	6°26'	HT. EICH	FARM	UP3479	7442	48°32'	12°45'
HS. STRÜNKEDE	BLOG	LC7612	4409	51°33'	7°13'	HT. FRIECK	MT	UN5772	8444	47°35'	13°06'
HS. SUDHOF	FARM	MC0448	4111	51°52'	7°37'	HT. GEIS-B.	HILL	MV0983	6512	49°30'	7°44'
HS. SÜLZ	BLOG	LB7337	5109	50°52'	7°11'	HT. GRABER-A.	BLOG	PT9278	8335	47°38'	11°34'
HS. SUNGER	BLOG	MC1146	4112	51°51'	7°43'	HT. HECKEN-GR.	VAL	PA7673	5734	50°17'	11°28'
HS. SURENBURG	BLOG	MC0490	3711	52°15'	7°35'	HT. HEINZEN-B.	DTCH	PT9986	8235	47°42'	11°39'
HS. SYTHEN	BLOG	LC7737	4209	51°46'	7°13'	HT. HIRTEN-B.	STRM	MV1250	6712	49°12'	7°47'
HS. TALWART	BLOG	LB5777	4707	51°14'	6°57'	HT. KIRNBG. B.	DTCH	PT5189	8232	47°44'	11°01'
HS. TANNECK	EST	LB3042	5005	50°54'	6°35'	HT. KREBS-B.	DTCH	PUS409	8032	47°55'	11°04'
HS. TEERVOORT	BLOG	LC3404	4505	51°28'	6°37'	HT. KREIDE-GR.	DTCH	PT7249	8633	47°22'	11°17'
HS. THAL	BLOG	LB7647	5009	50°58'	7°14'	HT. LEITEN	FARM	UP3200	8142	47°50'	12°45'
HS. TINNE	BLOG	M87399	4517	51°26'	8°37'	HT. LEUTS-GRUND	VAL	NA4056	5823	50°09'	9°34'
HS. TINNEN	BLOG	MC0151	4011	51°54'	7°34'	HT. LOCHB' G.-GR.	DTCH	QTO185	8336	47°41'	11°41'
HS. TITS	BLOG	LC2100	4504	51°25'	6°25'	HT. LUNZEN	FRST	UR2800	6341	49°38'	12°37'
HS. TRAAER	BLOG	LB3395	4605	51°23'	6°36'	HT. MOOSHÜGEL	FRST	PAB577	5635	50°19'	11°36'
HS. UHLENKOTTEN	BLOG	MC0161	4011	51°59'	7°34'	HT. RAUSCH-B.	PEAK	UN2789	8242	47°44'	12°41'
HS. ÜNTERBACH	BLOG	LB5374	4707	51°12'	6°54'	HT. ROTEN-B.	STRM	PAB173	5735	50°17'	11°32'
HS. ÜNTROP	BLOG	MC2727	4313	51°41'	7°56'	HT. SCHLUND-GR.	DTCH	PT9987	8235	47°42'	11°39'
HS. VALBERT	BLOG	M83770	4814	51°11'	8°06'	HT. ST. CALVESLAGE	RSTA	M05046	3215	52°46'	8°16'
HS. VEEN	BLOG	LC2421	4304	51°37'	6°28'	HT. STRAUBEN	POPL	NT4593	8223	47°47'	9°36'
HS. VEHOFF	FARM	MC1157	4012	51°57'	7°43'	HT. WILD-A./VERFALLEN/	RUIN	UN4959	8543/44	47°28'	13°00'
HS. VELOE	BLOG	LB1996	4604	51°23'	6°24'	HTR. BREITENBERG	MT	PV9852	6836	49°11'	11°43'
HS. VELLE	BLOG	LC6151	4107	51°53'	6°59'	HTR. FALKENHOF	POPL	LB8453	4910	51°01'	7°21'
HS. VELLINGHAUSEN	BLOG	MC3024	4313	51°40'	7°59'	HTR. KECKS-B.	HILL	NB1214	5321	50°41'	9°10'
HS. VELTRUP	BLOG	LC8577	3809	52°08'	7°19'	HTR. KREITH	POPL	QV0443	6836	49°06'	11°48'
HS. VENAUEN	BLOG	LB7241	5009	50°54'	7°11'	HTR. ÖBERG	FARM	PV9443	6836	49°06'	11°40'
HS. VENN	BLOG	LC1633	4204	51°43'	6°20'	HTR. RÜBACH	POPL	LB8755	4910	51°02'	7°23'
HS. VENNE	EST	MC1235	4212	51°45'	7°44'	HTR. WEINBACH	STRM	U04825	7043	48°58'	12°55'
HS. VERKEN	RUIN	LB1737	5104	50°51'	6°24'	HTR. FOURNEAUX	HILL	KA9302	6302	49°38'	6°08'
HS. VISBECK	BLOG	LC8539	4210	51°47'	7°20'	HUB	POPL	MU5135	7816	48°10'	8°20'
HS. VOGEDING	BLOG	LC9959	4011	51°58'	7°32'	HUB	FARM	MT8572	8318	47°36'	8°48'
HS. VOGELANG	BLOG	LC8428	4309	51°41'	7°19'	HUB	AN	MT9281	8319	47°41'	8°53'
HS. VOLMERING	FARM	LC5458	4007	51°57'	6°53'	HUB	FARM	MT8872	8319	47°36'	8°50'
HS. VONDERN	BLOG	LC5407	4407	51°30'	6°54'	HUB	POPL	NT0578	8320	47°39'	9°04'
HS. VÖRDE	BLOG	LCB115	4409	51°34'	7°17'	HUB	FARM	UP7058	7645	48°22'	13°15'
HS. VÖRDE	BLOG	LC3818	4406	51°35'	6°40'	HUB	FARM	UP7758	7646	48°22'	13°20'
HS. VORHELM	BLOG	MC2740	4113	51°48'	7°56'	HUB	FARM	MU2661	7514	48°24'	8°00'
HS. VORNHOLZ	BLOG	MC3747	4114	51°52'	8°05'	HUB	FARM	NT5963	8424	47°31'	9°47'
HS. VORST	BLOG	LB6161	4908	51°05'	7°01'	HUB	FARM	NT8467	8426	47°33'	10°07'
HS. VORST	EST	LB4842	5007	50°55'	6°50'	HUB	AN	MV7462	6617	49°19'	8°38'
HS. VORTLAGE	BLOG	MC2081	3813	52°10'	7°50'	HUB	AN	MV6414	7117	48°53'	8°31'
HS. WALDESRUHE	BLOG	MA0489	5511	50°27'	7°39'	HUB	POPL	PV6090	6433	49°32'	11°13'
HS. WALDHEIM	BLOG	LC2215	4404	51°33'	6°26'	HUB	AN	NV5493	6424	49°35'	9°45'
HS. WALLBAUM	FARM	LC9942	4111	51°49'	7°32'	HUB	FARM	UP3164	7542	48°24'	12°43'
HS. WAMBACH	BLOG	LB5758	4907	51°03'	6°58'	HUB	FARM	UP1069	7540	48°27'	12°26'
HS. WEILSTEIN	BLOG	MA6072	5616	50°18'	8°26'	HUB	FARM	UP1773	7541	48°29'	12°31'
HS. WEITMAR	BLOG	LC7401	4509	51°27'	7°11'	HUB	FARM	UP6168	7544	48°27'	13°07'
HS. WELBERGEN	POPL	LC8083	3809	52°11'	7°15'	HUB	AN	MU2783	7314	48°36'	8°01'
HS. WELHEIM	BLOG	LC5910	4407	51°31'	6°58'	HUB	AN	MU9590	7319	48°40'	8°56'
HS. WENGE	BLOG	MC0015	4411	51°35'	7°34'	HUB	FARM	TP9742	7739	48°12'	12°16'
HS. WERDRINGEN	BLOG	LB8994	4610	51°23'	7°25'	HUB	FARM	TP9346	7739	48°14'	12°13'
HS. WERL	BLOG	MC3156	4014	51°57'	8°00'	HUB	FARM	MU3658	7614	48°22'	8°08'
HS. WERRIES	BLOG	MC2328	4213	51°42'	7°53'	HUB	FARM	TP8651	7738	48°17'	12°07'
HS. WERSCH	FARM	LC7866	3909	52°02'	7°13'	HUB	POPL	UP2656	7641	48°20'	12°39'
HS. WESTHUSEN	EST	LCB811	4410	51°32'	7°23'	HUB	POPL	UP1163	7640	48°23'	12°27'
HS. WESTRICH	BLOG	MC2111	4413	51°33'	7°52'	HUB	FARM	UP0659	7640	48°21'	12°23'
HS. WIEK	BLOG	LC9852	4011	51°55'	7°31'	HUB	FARM	UP0059	7639	48°21'	12°18'
HS. WILBRINGEN	FARM	LC9219	4310	51°37'	7°26'	HUB	FARM	TP9351	7739	48°17'	12°13'
HS. WILDENRATH	BLOG	LB0367	4803	51°07'	6°11'	HUB	FARM	TP8743	7738	48°12'	12°08'
HS. WILKINGHEGE	BLOG	MC0360	4011	51°59'	7°35'	HUB	FARM	TP8448	7738	48°15'	12°05'
HS. WIMMER	FARM	M06000	3616	52°21'	8°25'	HUB	FRST	NU3838	7823	48°12'	9°31'
HS. WISCHLINGEN	BLOG	LC8909	4410	51°31'	7°24'	HUB	FARM	TP9433	7839	48°07'	12°14'
HS. WITTEN	BLOG	LB8499	4510	51°26'	7°20'	HUB	AN	MU9088	7319	48°39'	8°52'
HS. WITTRINGEN	BLOG	LC6014	4407	51°34'	6°59'	HUB	FARM	UP0224	7940	48°02'	12°20'
HS. WOHNUNG	BLOG	MC5484	3715	52°12'	8°20'	HUB	FRST	NU9452	7627	48°19'	10°16'
HS. WOHNUNG	BLOG	LC4016	4406	51°34'	6°41'	HUB	FARM	TP9462	7639	48°23'	12°13'
HS. WOHNUNG	FARM	LC6977	3808	52°08'	7°05'	HUB	FARM	UP2876	7442	48°31'	12°40'
HS. WÖHRMANN	BLOG	MC3489	3714	52°15'	8°02'	HUB	FARM	UP4683	7443	48°35'	12°55'
HS. ZIEVEL	BLOG	LB3910	5306	50°37'	6°43'	HUB	POPL	MU3690	7314	48°40'	8°08'
HS. ZUM HAUS	BLOG	LB4985	4607	51°18'	6°50'	HUB	FARM	NT6190	8224	47°46'	9°49'
HS. ZUR MÜHLE	BLOG	LB7629	5109	50°48'	7°14'	HUB	AN	NT3384	8222	47°42'	9°26'

NAME	DESIG-NATION	GRID REF.	SHEET NO.	LAT.	LONG.	NAME	DESIG-NATION	GRID REF.	SHEET NO.	LAT.	LONG.
HUB	FARM	NT4391	8223	47°46'	9°34'	HUB HÖHE	MT	LV9094	6410	49°35'	7°29'
HUB	FARM	NT5483	8224	47°42'	9°43'	HUB-B.	MT	MV2755	6713	49°15'	8°00'
HUB	POPL	PV9985	6536	49°29'	11°45'	HUB-M.	MILL	UP4104	8143	47°52'	12°52'
HUB	FARM	MU5547	7716	48°16'	8°23'	HUBACH	AN	N86661	4825	51°06'	9°56'
HUB	AN	UQ1752	6840	49°12'	12°29'	HUBÄCKER	AN	MU8303	8118	47°53'	8°46'
HUB	AN	MA9396	5419	50°31'	8°54'	HUBÄCKER	AN	MU3731	7823	48°08'	9°30'
HUB	FARM	NT8879	8327	47°39'	10°10'	HUBÄCKER	AN	NV5626	7024	48°59'	9°46'
HUB	POPL	UQ1153	6740	49°12'	12°25'	HUBÄCKER	AN	MU7690	7318	48°40'	8°40'
HUB	POPL	UP9678	7447	48°33'	13°35'	HUBÄCKER	AN	MU8469	7518	48°28'	8°47'
HUB	AN	MT7489	8217	47°45'	8°39'	HUBÄCKER	FLD	NV6130	6925	49°01'	9°50'
HUB	POPL	NT5675	8324	47°38'	9°45'	HUBÄCKER	FARM	MU3673	7414	48°30'	8°08'
HUB	FRST	NT2781	8322	47°41'	9°22'	HUBÄCKER	AN	MU8572	7418	48°30'	8°48'
HUB	FRST	NA4849	5924	50°05'	9°40'	HUBÄCKER	AN	MV9017	7019	48°54'	8°52'
HUB	FRST	MA5073	5615	50°18'	8°18'	HUBÄCKER	AN	MU5814	8017	47°59'	8°34'
HUB	AN	MV5909	7116	48°50'	8°26'	HUBÄCKER	AN	NA3110	6222	49°44'	9°26'
HUB	AN	HV4814	7115	48°53'	8°17'	HUBATSWEILER	RUIN	NV8702	7227	48°46'	10°11'
HUB	FARM	PT2370	8429	47°34'	10°38'	HUBBACHER FELD	FLD	MA9292	5519	50°29'	8°53'
HUB	POPL	NT9069	8427	47°34'	10°12'	HUBBAUERNHF.	FARM	MU5135	7816	48°10'	8°20'
HUB	POPL	PT8592	8234	47°45'	11°28'	HUBBE	MT	MA9893	5519	50°29'	8°58'
HUB	FARM	PT7692	8234	47°45'	11°21'	HÜBBEL	AN	MB8777	4718	51°15'	8°49'
HUB	FARM	PT9090	8235	47°44'	11°32'	HÜBBELING	FARM	LC5469	3907	52°03'	6°52'
HUB	POPL	UQ1633	6940	49°01'	12°29'	HÜBBELRATH	POPL	L85480	4707	51°15'	6°55'
HUB	POPL	NT9990	8227	47°45'	10°19'	HÜBBELRATHERHOF	FARM	L85480	4707	51°15'	6°55'
HUB	AN	MU2777	7414	48°32'	8°01'	HÜBBEN	POPL	L86370	4808	51°10'	7°02'
HUB	FARM	UN1195	8240	47°47'	12°29'	HÜBBENSEN	FRST	NC0337	4220	51°47'	9°02'
HUB	FARM	QT2294	8237	47°46'	11°58'	HÜBBER	FARM	LC8225	4309	51°40'	7°17'
HUB	FARM	PT0397	8128	47°49'	10°23'	HÜBBERG	FRST	MT5665	8416	47°32'	8°25'
HUB	POPL	NU8601	8126	47°51'	10°09'	HÜBBERG	HILL	PA1527	6129	49°53'	10°36'
HUB	AN	MA2210	6213	49°44'	7°55'	HÜBBERG	FARM	TP8055	7638	48°19'	12°02'
HUB	AN	MA1707	6213	49°43'	7°51'	HÜBBERG	HILL	UP2875	7442	48°30'	12°40'
HUB	FARM	PU5201	8132	47°51'	11°02'	HÜBBERG	HILL	PV9985	6536	49°29'	11°45'
HUB	FARM	OU1839	7837	48°10'	11°56'	HÜBBERG	HILL	PV9978	6536	49°25'	11°45'
HUB	FARM	UP1811	8041	47°56'	12°34'	HÜBBERG	AN	NV4146	6823	49°10'	9°34'
HUB	FARM	TP9009	8039	47°54'	12°11'	HÜBBERG	MT	MV1396	6312	49°37'	7°48'
HUB	FARM	UP2339	7841	48°11'	12°37'	HÜBBERG	FRST	MV7640	6418	49°34'	8°40'
HUB	FARM	UP2036	7841	48°09'	12°35'	HÜBBERÄNDE	FARM	NT8793	8226	47°47'	10°10'
HUB	FARM	UP2838	7842	48°10'	12°41'	HÜBBÜHL	AN	MV9724	7019	48°58'	8°58'
HUB	POPL	UV5109	7143	53°18'	12°46'	HÜBCHRISTESHF.	FARM	MU5136	7816	48°10'	8°20'
HUB	AN	MV8742	6819	49°08'	8°49'	HUBE	AN	MV6612	7117	48°52'	8°32'
HUB	FRST	MA2784	5513	50°24'	7°58'	HUBE	AN	MV6511	7117	48°51'	8°31'
HUB	POPL	QV1658	6737	49°14'	11°58'	HUBE	AN	MV7509	7117	48°50'	8°40'
HUB	FARM	QU1714	8037	47°56'	11°55'	HUBE	AN	NV1011	7120	48°51'	9°08'
HUB	FARM	QU1611	8037	47°55'	11°53'	HUBE	AN	MU9910	8019	47°57'	8°59'
HUB	FARM	TP7733	7838	48°07'	12°00'	HUBE	AN	NV7718	7026	48°55'	10°03'
HUB	FARM	TP9738	7839	48°10'	12°16'	HUBE	AN	MV9327	6919	49°00'	8°54'
HUB	FARM	TP9834	7839	48°08'	12°17'	HUBE	AN	MU8284	7318	48°36'	8°46'
HUB	POPL	TP8340	7838	48°11'	12°05'	HUBE	AN	MU7385	7317	48°37'	8°38'
HUB	FARM	TP8040	7838	48°10'	12°02'	HUBE	AN	MU7483	7317	48°36'	8°39'
HUB	FRST	MB2602	5413	50°34'	7°58'	HUBE	AN	NV8276	6526	49°26'	10°08'
HUB	POPL	UP4141	7743	48°12'	12°52'	HUBE	AN	NV7574	6526	49°25'	10°02'
HUB	FARM	UP5250	7744	48°17'	13°00'	HUBE	AN	NV8073	6526	49°24'	10°06'
HUB	AN	MV8560	6718	49°18'	8°47'	HUBE	AN	N82116	5321	50°42'	9°18'
HUB	AN	MA1527	6112	49°53'	7°49'	HUBE	PAST	M83712	5314	50°39'	8°07'
HUB	POPL	UQ6102	7244	48°45'	13°07'	HUBE	AN	MV8612	7118	48°52'	8°49'
HUB	FARM	QU1384	7437	48°34'	11°53'	HUBE	AN	M84114	5315	50°40'	8°10'
HUB	FARM	UP1481	7440	48°33'	12°29'	HUBE	MDW	MU1775	7413	48°31'	7°53'
HUB	POPL	UP0679	7440	48°32'	12°22'	HUBE	AN	MU8680	7418	48°34'	8°49'
HUB	AN	MV7823	7018	48°58'	8°42'	HUBE	AN	MU8480	7418	48°34'	8°47'
HUB	AN	MV7919	7018	48°55'	8°43'	HUBE	AN	NU0004	8120	47°53'	9°00'
HUB	FARM	UN0094	8239	47°46'	12°20'	HUBE	AN	MA8190	5518	50°28'	8°44'
HUB	AN	MT0884	8212	47°42'	7°46'	HUBE	AN	MU7880	7418	48°34'	8°42'
HUB	AN	MT6185	8216	47°43'	8°29'	HUBE	AN	MU8697	7218	48°43'	8°49'
HUB	FARM	TP9368	7539	48°26'	12°12'	HUBE	FRST	NC5762	3925	52°00'	9°50'
HUB	FARM	TP9765	7539	48°24'	12°16'	HUBE	FRST	NV4663	6623	49°19'	9°38'
HUB	FARM	UP1953	7641	48°18'	12°34'	HUBE	AN	MU6051	7616	48°19'	8°28'
HUB	FARM	UP3857	7642	48°21'	12°49'	HUBE	AN	MU5651	7616	48°19'	8°25'
HUB	FARM	UP5157	7643	48°21'	12°59'	HUBE	AN	MU5853	7616	48°20'	8°26'
HUB	FARM	UP4454	7643	48°19'	12°54'	HUBE	AN	NV2438	6821	49°06'	9°20'
HUB	FARM	UP5653	7644	48°19'	13°04'	HUBE	AN	MU3839	7723	48°12'	9°31'
HUB	POPL	MU2243	7713	48°14'	7°57'	HUBE	AN	MU6542	7717	48°14'	8°32'
HUB	MDW	MU3548	7714	48°17'	8°07'	HUBE	AN	MU8247	7718	48°17'	8°46'
HUB	FRST	MA0204	6311	49°41'	7°38'	HUBE-B.	SLP	NC6043	4125	51°50'	9°52'
HUB	FRST	MV5324	7016	48°58'	8°22'	HUBE-KPF.	HILL	L8505	6310	49°41'	7°25'
HUB	FARM	UP7771	7546	48°29'	13°20'	HÜBEHS.	BLDG	LV8389	6410	49°32'	7°24'
HUB	FARM	UP4701	8143	47°51'	12°58'	HÜBEK	FARM	NE4271	2123	53°53'	9°38'
HUB	FARM	UN2199	8141	47°49'	12°37'	HÜBEL	MDW	MT0768	8412	47°33'	7°46'
HUB	FARM	UP2903	8142	47°51'	12°43'	HÜBEL	HILL	U01958	6741	49°15'	12°31'
HUB	POPL	UN3699	8142	47°49'	12°49'	HÜBEL	HILL	L88834	6010	49°57'	7°26'
HUB	FARM	TP9901	8139	47°50'	12°19'	HÜBEL	HILL	PA7510	6234	49°43'	11°26'
HUB	FARM	TP7908	8138	47°53'	12°02'	HÜBEL	AN	MB9713	5319	50°40'	8°58'
HUB	POPL	QA0819	6237	49°47'	11°53'	HÜBEL	FARM	MU3988	6414	49°32'	8°10'
HUB	AN	NA3205	6222	49°42'	9°26'	HÜBEL	AN	LV7687	6409	49°31'	7°17'
HUB	FARM	QT0495	8236	47°47'	11°43'	HÜBEL	HILL	UR0010	6239	49°43'	12°13'
HUB	HILL	MA4627	6115	49°54'	8°15'	HÜBEL-B.	HILL	MV3152	6714	49°13'	8°03'

NAME	DESIGNATION	GRID REF.	SHEET NO.	LAT.	LONG.	NAME	DESIGNATION	GRID REF.	SHEET NO.	LAT.	LONG.
HÜBEL-B.	HILL	LV4294	6406	49°35'	6°49'	HUBERS	FARM	NU5713	8024	47°58'	9°46'
HÜBELDICK	FRST	TR9373	5738	50°16'	12°05'	HUBERS	FARM	NT9379	8327	47°39'	10°14'
HÜBELER	FARM	NU8911	8027	47°57'	10°11'	HUBERS	FARM	NT7578	8326	47°39'	10°00'
HÜBELS-B.	MT	N86017	5225	50°42'	9°51'	HUBERS	FARM	NT9090	8227	47°45'	10°12'
HÜBELS-B.	MT	M85087	4615	51°20'	8°17'	HUBERSBERG	FARM	UP6568	7545	48°27'	13°10'
HÜBELS-B.	HILL	MV0042	6811	49°07'	7°38'	HUBERSEE	LAKE	PT7692	8234	47°45'	11°21'
HUBELS	HILL	LV1499	6304	49°37'	6°25'	HUBERSEE	MDW	NV7539	6826	49°06'	10°02'
HUBELS BACH	STRM	LA3656	5806	50°08'	6°42'	HUBERSGASSE	POPL	MU2565	7513	48°26'	7°59'
HUBELSCHWAI GE	FARM	PU2792	7330	48°40'	10°43'	HUBERSHOF	POPL	MU4081	7415	48°35'	8°11'
HUBEN	AN	NT2982	8322	47°41'	9°23'	HUBERSLOCH	POPL	MU3979	7415	48°34'	8°10'
HUBEN	FARM	TN9587	8239	47°42'	12°16'	HUBERSPITZ	MT	QT1291	8237	47°44'	11°50'
HUBEN	MT	LA8011	6210	49°44'	7°20'	HUBERT	FARM	LC7336	4208	51°46'	7°10'
HUBEN	AN	PU3139	7830	48°11'	10°46'	HUBERTOHEL	VAL	NT0578	8320	47°39'	9°04'
HUBEN	FARM	TN8194	8238	47°46'	12°05'	HUBERTOHEL	VAL	NT8466	8426	47°32'	10°07'
HUBEN-B.	MT	N86824	5225	50°46'	9°58'	HUBERTS-B.	MT	NA2462	5722	50°13'	9°20'
HUBEN-B.	STRM	N85793	4624	51°23'	9°49'	HUBERTS-B.	MT	LA4413	6207	49°45'	6°50'
HUBEN-B.	HILL	PO0759	3129	52°52'	10°35'	HUBERTS-GR.	VAL	NA4816	6124	49°48'	9°40'
HUBEN-KPF.	HILL	MB2031	5113	50°49'	7°52'	HUBERTS-SÄULE	MONU	QU1435	7837	48°08'	11°53'
HUBEN-W.	FRST	LV8484	6410	49°30'	7°24'	HUBERTSBERG	FARM	PF0027	1629	54°23'	10°32'
HUBENBERG	POPL	PA6524	6133	49°51'	11°18'	HUBERTSBERG	MT	MV9214	7119	48°53'	8°53'
HUBENBR.	WELL	MU6579	7417	48°34'	8°32'	HUBERTSHURG	SQ	LA6856	5808	50°08'	7°09'
HÜBENDER	POPL	LB9844	5011	50°56'	7°33'	HUBERTSEICHE	MONU	NU0492	7320	48°41'	9°03'
HÜBENDER B.	AN	MA7500	6317	49°39'	8°39'	HUBERTSHOF	FARM	LC4134	4206	51°44'	6°42'
HUBENFELSEN	CLIF	MV2152	6713	49°13'	7°55'	HUBERTSHOFEN	POPL	MU5412	8016	47°58'	8°23'
HUBENGÄRTEN	AN	MV6292	6416	49°35'	8°28'	HUBERTSKLINGE	VAL	NV5476	6524	49°26'	9°44'
HUBENHECKE	AN	MA7400	6317	49°39'	8°38'	HUBERTSKUHLE	FARM	LB5979	4707	51°15'	6°59'
HUBENHOF	FARM	LC1515	4404	51°33'	6°20'	HUBERTSLIETE	FRST	N86662	4825	51°06'	9°56'
HUBENHÖLL	HILL	MA0505	6312	49°41'	7°41'	HUBERTSMÜHLE	MILL	KA8958	5802	50°08'	6°03'
HUBENHS.	BLOG	LV8381	6510	49°28'	7°23'	HUBERTSRUH	SQ	PV9580	6536	49°26'	11°41'
HUBENHSCHN.	BLOG	LV8584	6510	49°30'	7°25'	HUBERTSWALD	FRST	MA0800	6312	49°39'	7°44'
HUBENREUTE	AN	MT5285	8216	47°43'	8°22'	HUBERTUS	FRST	MT3594	8114	47°48'	8°08'
HUBENRDE	POPL	N85488	4624	51°20'	9°47'	HUBERTUS	BLOG	MA7082	5117	50°23'	8°35'
HÜBENRÜDERORN	STRM	N86091	4625	51°22'	9°52'	HUBERTUS	MILL	NA0994	5520	50°30'	9°08'
HUBENSTEIN	POPL	TP9159	7639	48°21'	12°11'	HUBERTUS	BLOG	PT9976	8335	47°36'	11°39'
HUBENSTEIN	HILL	MB3405	5414	50°36'	8°04'	HUBERTUS	MINE	LV6062	6708	49°18'	7°04'
HUBENSTRICH	AN	MV9095	6319	49°36'	8°52'	HUBERTUS	FARM	NV0398	6320	49°38'	9°02'
HÜBENTAL	VAL	N88779	4727	51°15'	10°15'	HUBERTUS H.	BLOG	NV6074	6524	49°25'	9°50'
HUBENTÄLE	VAL	MU9040	7719	48°13'	8°52'	HUBERTUS H.	BLOG	LA5614	6208	49°46'	7°00'
HUBENTEICH	FRST	MU6579	7417	48°34'	8°32'	HUBERTUS-BR.	WELL	LA3623	6106	49°50'	6°43'
HÜBENTHAL	POPL	N86258	4925	51°04'	9°53'	HUBERTUS-BR.	BLOG	MV1862	6613	49°18'	7°52'
HÜBENTHAL	POPL	N85793	4624	51°23'	9°49'	HUBERTUS-H.	BLOG	MA1111	6212	49°45'	7°46'
HUBENWALD	FRST	MB4795	4515	51°24'	8°14'	HUBERTUS-HIT.	BLOG	QT2489	8237	47°43'	11°59'
HUBENWALD	FRST	LV8484	6510	49°30'	7°24'	HUBERTUS-KP.	CHCH	OV1169	6637	49°20'	11°55'
HUBENWISCHEN	AN	ME3618	2514	53°24'	8°02'	HUBERTUS-KP.	CHCH	PT4775	8331	47°37'	10°58'
HÜBER	FARM	N8510	8026	47°56'	10°08'	HUBERTUS-M.	MILL	LA5055	5807	50°08'	6°54'
HÜBER	FARM	QT0999	8136	47°49'	11°47'	HUBERTUS-QU.	SPRG	K89982	4702	51°15'	6°07'
HÜBER	FARM	UP3707	8042	47°54'	12°49'	HUBERTUS-QU.	SPRG	LV2496	6405	49°35'	6°34'
HÜBER	FRST	TR8631	6138	49°54'	12°01'	HUBERTUSALLEE	ROAD	MC7216	4417	51°36'	8°36'
HÜBER	FARM	TP7878	7438	48°31'	11°59'	HUBERTUSBAD	SQ	NT9760	8527	47°29'	10°17'
HÜBER	FARM	NT7158	8525	47°28'	9°56'	HUBERTUSBR.	WELL	NV7802	7226	48°46'	10°04'
HÜBER	AN	MU1766	7513	48°26'	7°53'	HUBERTUSBR.	SPRG	UV5419	7044	48°54'	13°01'
HÜBER	FARM	QU1400	8137	47°49'	11°52'	HUBERTUSBR.	SPRG	MU1647	7713	48°16'	7°52'
HÜBER AM BACH	FARM	UP2730	7842	48°06'	12°41'	HUBERTUSBURG	FARM	MC1061	4012	51°59'	7°41'
HÜBER AM ORT	FARM	UP2148	7741	48°16'	12°35'	HUBERTUSEICHE	MONU	NA7363	5726	50°13'	10°01'
HÜBER AUF DER WIESE	FARM	QU1379	7437	48°32'	11°53'	HUBERTUSFELSEN	ROCK	MV0856	6712	49°15'	7°44'
HÜBER I.D.ZELL	FARM	UP3106	8142	47°53'	12°44'	HUBERTUSFELSEN	FRST	MU4915	8015	47°59'	8°19'
HÜBER-A.	BLOG	TN7792	8238	47°45'	12°01'	HUBERTUSH.	BLOG	MU6854	7617	48°20'	8°34'
HÜBER-B.	SLP	UQ6532	6944	49°02'	13°09'	HUBERTUSH.	BLOG	NV3102	7222	48°46'	9°25'
HÜBER-B.	HILL	UQ6632	6945	49°02'	13°10'	HUBERTUSH.	BLOG	LB7810	5309	50°38'	7°17'
HÜBER-GR.	DTCH	TP8315	8038	47°57'	12°05'	HUBERTUSH.	BLOG	MV7813	7118	48°52'	8°42'
HÜBER-K.	HILL	MV0168	6611	49°21'	7°38'	HUBERTUSH.	BLOG	MV6647	6817	49°10'	8°32'
HÜBERALPE	BLOG	UN0092	8240	47°45'	12°20'	HUBERTUSHAI	FRST	N82826	3927	52°02'	10°12'
HÜBERBR.	SPRG	LV5071	6607	49°22'	6°56'	HUBERTUSHECK	FRST	MA3248	5914	50°05'	8°03'
HÜBERFELSEN	ROCK	MU3840	7715	48°13'	8°10'	HUBERTUSHEIM	BLOG	MV6839	6817	49°06'	8°34'
HÜBERFELSEN	ROCK	TR8531	6138	49°54'	12°01'	HUBERTUSHM.	BLOG	PUB527	7934	48°04'	11°29'
HÜBERG	MT	MB4732	5115	50°50'	8°15'	HUBERTUSHOF	FARM	LB4258	4906	51°03'	6°45'
HÜBERG	HILL	KA9848	5903	50°03'	6°11'	HUBERTUSHOF	FARM	LB8000	5409	50°32'	7°19'
HÜBERGERHÄUSEL	BLOG	UP2141	7741	48°12'	12°35'	HUBERTUSHOF	FARM	LAB491	5510	50°28'	7°22'
HÜBERHALDE	FRST	MT2384	8213	47°42'	7°58'	HUBERTUSHOF	FARM	LB2894	4605	51°22'	6°32'
HÜBERHAUS	BLOG	MT2484	8213	47°42'	7°59'	HUBERTUSHOF	BLOG	MC1159	4012	51°58'	7°42'
HÜBERHF.	FARM	MU2998	7214	48°44'	8°02'	HUBERTUSHÖHE	BLOG	NA4026	6123	49°53'	9°34'
HÜBERHOF	FARM	UQ6425	7044	48°58'	13°08'	HUBERTUSHÖHE	FARM	PA7581	5634	50°21'	11°28'
HÜBERHOF	POPL	LV9051	6710	49°12'	7°29'	HUBERTUSHÖHE	SLP	N83407	5322	50°37'	9°29'
HÜBERHOF	FARM	TP8276	7438	48°30'	12°03'	HUBERTUSHÖHE	FARM	U00345	6839	49°08'	12°18'
HÜBERHOLZ	FRST	NT6090	8224	47°46'	9°48'	HUBERTUSHÖHE F.	BLOG	LB1724	5204	50°44'	6°25'
HÜBERHOLZ	FRST	NT9890	8227	47°45'	10°19'	HUBERTUSHTT.	BLOG	UN3196	8142	47°48'	12°44'
HÜBERHSLE.	BLOG	MU4621	7915	48°02'	8°17'	HUBERTUSHÜTTE	BLOG	MU7638	7818	48°12'	8°41'
HÜBERICH	HILL	N86762	4825	51°06'	9°58'	HUBERTUSHÜTTN	BLOG	QT0988	8236	47°43'	11°47'
HÜBERLES SCHWAND	AN	NT9448	8627	47°23'	10°15'	HUBERTUSKREUZ	SHR	KA9077	5602	50°18'	6°03'
HÜBERLESBR.	WELL	NV5218	7024	48°55'	9°43'	HUBERTUSKREUZ	SHR	UR2526	6141	49°52'	12°34'
HÜBERLÖW	FARM	UP6758	7645	48°22'	13°12'	HUBERTUSKREUZ	SHR	LA1631	6004	49°54'	6°26'
HÜBERMÜHLE	MILL	MA5073	5615	50°18'	8°18'	HUBERTUSLÜNDE	MONU	MC7426	4317	51°41'	8°37'
HÜBERRIED	FARM	TN9185	8339	47°41'	12°13'	HUBERTUSLUST	FARM	FU4514	8031	47°58'	10°56'
HUBERS	POPL	NT5669	8424	47°34'	9°44'	HUBERTUSMÜHLE	MILL	M05455	3115	52°51'	8°19'

NAME	DESIGNATION	GRID REF.	SHEET NO.	LAT.	LONG.	NAME	DESIGNATION	GRID REF.	SHEET NO.	LAT.	LONG.
HUBERTUSOU						HÜBSCHER	FRST	PU1159	7629	48°22'	10°30'
HUBERTUSRUH	SPRG	MA3253	5814	50°07'	8°03'	HÜBSCHER	POPL	NT4192	8223	47°47'	9°33'
HUBERTUSRUH / FISCHTEICHE	AN	LV8297	6310	49°37'	7°22'	HÜBSCHER B.	HILL	MD2487	2813	53°08'	7°52'
HUBERTUSSCHÄNKE	POND	LA6732	6008	49°55'	7°09'	HÜBSCHER PLATZ	SO	MU4276	7415	48°32'	8°13'
HUBERTUSSPRUDEL	BLDG	MA4652	5815	50°07'	8°14'	HÜBSCHER STEIN	ROCK	NU5970	7524	48°29'	9°48'
HUBERTUSSTOCK	WELL	LA8097	5409	50°31'	7°19'	HÜBSCHES HÖLZLE	FRST	MU7220	7917	48°02'	8°37'
HUBERTUSWAND	FRST	PC0918	4329	51°36'	10°34'	HÜBSCHET	AN	MU7336	7817	48°11'	8°38'
HUBERWEG	CLIF	MV0251	6711	49°12'	7°40'	HÜBSCHHANSEN-HOLZ	FRST	NV3716	7123	48°54'	9°30'
HUBERWEG	ROAD	MU3840	7715	48°13'	8°10'	HÜBSCHHÖLZLE	FRST	MU7623	7918	48°04'	8°41'
HUBERWEG	ROAD	MU3939	7715	48°12'	8°11'	HÜBSCHLAG	FRST	PV6190	6433	49°32'	11°14'
HUBERWEG	ROAD	MU3839	7715	48°12'	8°10'	HÜBSCHLAG	FRST	T09956	6739	49°13'	12°14'
HUBERWEG	ROAD	MU3741	7714	48°13'	8°09'	HÜBSCHLAG	FARM	MT3462	8414	47°30'	8°07'
HUBERWEG	ROAD	MU3740	7714	48°13'	8°09'	HÜBSCHMÜHLE	MILL	PT6799	8133	47°49'	11°14'
HUBERWEID	POPL	UG5128	7043	48°59'	12°58'	HÜBSCHWEILER B.	RDGE	LV7774	6509	49°24'	7°18'
HUBERWIESE	MDW	MB4603	5415	50°35'	8°14'	HÜBSTETTEN	FARM	TP8371	7538	48°27'	12°04'
HUBFELD	MW	NT7884	8226	47°42'	10°02'	HÜBSTÖCKE	AN	NT2980	8322	47°40'	9°23'
HUBFELD	FRST	NV6851	6725	49°12'	9°56'	HUBWALD	FRST	PA1528	6129	49°54'	10°36'
HUBFELD	AN	MU0748	7712	48°17'	7°45'	HUBWALD	AN	NV1559	6721	49°17'	9°13'
HUBFELS	ROCK	NU0427	7820	48°06'	9°03'	HUBWALD	FRST	MV8561	6618	49°18'	8°47'
HUBGRUND	VAL	MU7673	7418	48°31'	8°41'	HUBWALD	FRST	NU1699	7221	48°45'	9°13'
HUBGRUND	VAL	NU4773	7423	48°30'	9°38'	HUBWALD	FRST	NU6603	8125	47°53'	9°53'
HUBHALDEN	MOW	MU8148	7718	48°17'	8°44'	HUBWALD	FRST	MV6058	6717	49°16'	8°32'
HUBHÄNGE	SLP	UO1532	6940	49°01'	12°28'	HUBWALD	FRST	MV8560	6718	49°18'	8°47'
HUBHAU	AN	NU5335	7824	48°10'	9°43'	HUBWALD	FRST	LV5171	6607	49°22'	6°57'
HUBHAUS	BLDG	MT6185	8216	47°43'	8°29'	HUBWIES	FARM	UP3457	7642	48°21'	12°46'
HUBHERRN-W.	FRST	PU4520	7931	48°01'	10°56'	HUBWIESE	AN	MV5513	6216	48°52'	8°23'
HUBHOF	POPL	MT5665	8416	47°32'	8°25'	HUCH	AN	N80730	5120	50°49'	9°06'
HUBHOF	EST	QV1846	6837	49°08'	11°59'	HUCH	FARM	TP9244	7739	48°13'	12°12'
HUBHOF	POPL	UQ0056	6739	49°13'	12°15'	HÜCH-B.	STRM	UO1564	6640	49°18'	12°27'
HUBHOF	FARM	MU2250	7713	48°18'	7°57'	HÜCHERIER DRIESCH	MDW	LB1033	5103	50°49'	6°18'
HUBHOLZ	FRST	MT7177	8317	47°39'	8°37'	HÜCHEL	POPL	LB8321	5210	50°44'	7°20'
HUBHOLZ	FRST	QV1812	7137	48°49'	11°58'	HÜCHEL-B.	HILL	LA9123	6110	49°51'	7°29'
HUBHOLZ	FRST	MU6653	7617	48°20'	8°32'	HÜCHEL-M.	MILL	N80446	5020	50°58'	9°04'
HUBHOLZ	FRST	TP9160	7639	48°21'	12°11'	HÜCHELHOVEN	POPL	LB3754	4906	51°01'	6°41'
HUBHOLZ	FRST	NU3827	7923	48°06'	9°31'	HÜCHELN	POPL	LB4543	5006	50°55'	6°47'
HUBHOLZ	FRST	NT2892	8222	47°47'	9°22'	HÜCHELN	POPL	LB1133	5103	50°49'	6°19'
HUBHOLZ	FRST	MA3168	5714	50°16'	8°02'	HÜCHEM	POPL	LB2136	5104	50°51'	6°28'
HUBHOLZ	FRST	MT6072	8316	47°36'	8°28'	HÜCHEM-STAMMELN	POPL	LB2137	5104	50°51'	6°28'
HUBHOLZ	AN	MU8681	7418	48°35'	8°49'	HÜCHENBR.	WELL	MU7376	7417	48°32'	8°38'
HUBHOLZALLEE	ROAD	NU3827	7923	48°06'	9°31'	HÜCHENEGG	FRST	MU6503	8117	47°53'	8°32'
HÜBICHENSTEIN	MONU	NC8541	4127	51°49'	10°14'	HÜCHENFELO	POPL	MV7711	7118	48°51'	8°41'
HÜBICHTAL	VAL	NC9924	4328	51°39'	10°26'	HÜCHENFELDER BR.	WELL	MV7821	7018	48°56'	8°42'
HÜBICHTALS KÖPFE	MT	NC9924	4328	51°39'	10°26'	HÜCHER-B.	MT	N82197	4521	51°25'	9°18'
HÜBING	POPL	UP7075	7445	48°31'	13°14'	HUCHHÄUSL	FARM	TP9243	7739	48°12'	12°12'
HUBING	POPL	UG3740	6942	49°05'	12°46'	HUCHTING	POPL	M08178	2918	53°03'	8°43'
HUBING	POPL	UV4315	7143	53°22'	12°38'	HUCHTINGER FLEET	STRM	M08180	2918	53°04'	8°43'
HUBING	POPL	V0185	7347	48°37'	13°40'	HÜCHTKER	FARM	MC3862	3914	52°00'	8°06'
HÜBINGEN	POPL	LA9261	5810	50°11'	7°29'	HUCHTMANN	FARM	MC4968	3915	52°04'	8°16'
HÜBINGEN	POPL	MA1779	5613	50°21'	7°50'	HUCHZEN	POPL	MC7888	3718	52°14'	8°41'
HÜBINGER WALD	FRST	MA1679	5612	50°21'	7°49'	HUCK	POPL	LC2916	4405	51°34'	6°32'
HÜBJOCKELSHF.	FARM	MU5135	7816	48°10'	8°20'	HUCK-GR.	DTCH	MV4550	6715	49°12'	8°15'
HUBLAND	AN	NV0308	7120	48°49'	9°02'	HUCKARDE	POPL	LC8910	4410	51°32'	7°24'
HÜBLE	AN	NU7769	7526	48°28'	10°02'	HUCKEBORN	SCRB	LA8626	6110	49°52'	7°25'
HÜBLERHOLZ	FRST	M89715	5319	50°41'	8°58'	HUCKEL	MDW	NA7694	5526	50°30'	10°04'
HÜBLET	AN	MV9704	7219	48°47'	8°58'	HUCKEL-B.	MT	M84965	4815	51°08'	8°16'
HÜBLI	AN	MT7491	8217	47°46'	8°39'	HUCKELBERG	BLDG	M84966	4815	51°09'	8°16'
HÜBLING	AN	NU5475	7424	48°31'	9°44'	HUCKELHEIM	POPL	NA1753	5821	50°08'	9°14'
HÜBLINGEN	POPL	M83502	5414	50°34'	8°05'	HUCKELHEIMER-B.	STRM	NA1753	5821	50°08'	9°14'
HÜBLOHE	FARM	UP0056	7639	48°19'	12°18'	HÜCKELHOVEN	POPL	LB0559	4903	51°03'	6°13'
HÜBMANNSEGG	FARM	PT2271	8429	47°35'	10°37'	HÜCKELHOVENHEIDE	FARM	LB0560	4903	51°03'	6°13'
HÜBMATTENWEG	ROAD	MU1062	7512	48°24'	7°47'	HÜCKELRATH	FARM	LB2898	4505	51°24'	6°32'
HÜBMERSBERG	POPL	PV8189	6435	49°32'	11°40'	HÜCKELRIEDEN KOVEN	POPL	MD1540	3212	52°42'	7°44'
HÜBMÜHLE	MILL	UP2247	7741	48°15'	12°36'	HÜCKELS-B.	HILL	NC3218	4322	51°37'	9°28'
HÜBMÜHLE	MILL	UO1633	6940	49°01'	12°29'	HUCKENBACH	POPL	LB7377	4709	51°14'	7°11'
HÜBMÜHLE	MILL	NU1702	8121	47°52'	9°14'	HUCKENBACH	AN	NV1055	6720	49°15'	9°08'
HÜBMÜHLE	MILL	UP5653	7644	48°19'	13°04'	HUCKENBECK	FARM	MC1074	3812	52°06'	7°41'
HÜBNECK	POPL	MU3179	7414	48°34'	8°04'	HUCKENBÖL	POPL	LB9124	5210	50°45'	7°27'
HÜBNER SCHAFTSWALD	FRST	MA7774	5618	50°19'	8°41'	HUCKENGRUND	VAL	MC9010	4419	51°32'	8°52'
HÜBNERHOLZ	FRST	NA8819	6127	49°49'	10°13'	HUCKENHAM	POPL	UP6164	7544	48°25'	13°07'
HÜBNERM.	MILL	PA8462	5835	50°11'	11°35'	HUCKENHOF	AN	MA3908	6214	49°43'	8°09'
HÜBNERSHOF	EST	NV8336	6926	49°04'	10°08'	HUCKENHOHL	FARM	M80887	4612	51°20'	7°41'
HÜBNERSTEIGE	ROAD	NV8336	6926	49°04'	10°08'	HUCKENRIETH	POPL	NU5777	2925	53°02'	9°51'
HÜBNERWALD	FRST	NA9120	6127	49°49'	10°16'	HUCKENTAL	VAL	PC1675	3830	52°07'	10°41'
HÜBREITH	POPL	UP6359	7644	48°22'	13°09'	HUCKENTAL	AN	MV7538	6818	49°06'	8°40'
HÜBSCH	POPL	LC2232	4204	51°43'	6°25'	HÜCKER	POPL	MC6780	3817	52°10'	8°31'
HÜBSCHBERG	MT	MU3878	7414	48°33'	8°10'	HÜCKER U. ASCHEN	POPL	MC6680	3817	52°10'	8°30'
HÜBSCHEN-B.	SLP	NA4617	6123	49°48'	9°38'	HÜCKERHOLZ	FARM	MC6780	3817	52°10'	8°31'
HÜBSCHENBERG	POPL	NT4987	8223	47°44'	9°39'	HÜCKERKREUTZ	POPL	MC6578	3816	52°09'	8°29'
HÜBSCHENBERG	POPL	NT5983	8224	47°42'	9°47'	HÜCKERKREUTZ	POPL	MC6579	3817	52°10'	8°29'
HÜBSCHENBERG	POPL	NT4682	8323	47°41'	9°37'	HÜCKERS-B.	MT	N81331	5121	50°50'	9°11'
HÜBSCHENBERG	POPL	NT4099	8123	47°51'	9°32'	HÜCKERSHÖHLE	VAL	N80793	4620	51°23'	9°06'
HÜBSCHENBERG-GR.	VAL	NA4516	6123	49°48'	9°38'	HÜCKERSRST	SO	N81432	5121	50°50'	9°12'
HÜBSCHENRIED	FARM	PU5316	8032	47°59'	11°03'	HUCKESHOLD	FARM	MV5990	4617	51°22'	8°38'
HÜBSCHENTAL	POPL	MU3722	7914	48°03'	8°09'	HUCKESTAL	VAL	NC9312	4428	51°33'	10°20'
HÜBSCHENTALBACH	STRM	MU3722	7914	48°03'	8°09'						

NAME	DESIGNATION	GRID REF.	SHEET NO.	LAT.	LONG.	NAME	DESIGNATION	GRID REF.	SHEET NO.	LAT.	LONG.
HÜCKESWAGEN	POPL	L88367	4810	51°08'	7°20'	HUF	POPL	LA0455	5803	50°07'	6°16'
HÜCKETAL	VAL	PC2287	3730	52°13'	10°47'	HUF	FARM	K89133	5102	50°49'	6°02'
HÜCKETHALS-KPF	HILL	PC2286	3730	52°13'	10°47'	HUF	DTCH	LV0494	6403	49°34'	6°17'
HÜCKFELD	FARM	NE6516	2625	53°23'	9°59'	HUF	AN	LV7994	6409	49°35'	7°20'
HÜCKMAUS	FARM	MD4103	3614	52°22'	8°08'	HUF	AN	LV3559	6706	49°16'	6°44'
HÜCKMAUSEN	POPL	L89448	5011	50°58'	7°29'	HUF	AN	LA5420	6107	49°49'	6°58'
HÜCKING	FARM	UP2914	8042	47°57'	12°43'	HUF-GR	DTCH	PU5310	8032	47°55'	11°03'
HÜCKINGEN	POPL	L84393	4606	51°22'	6°44'	HUF-M	FRST	PA9164	5736	50°12'	11°41'
HÜCKINGEN	POPL	M80678	4711	51°15'	7°39'	HUF-M	FRST	UD7608	7145	48°49'	13°19'
HÜCKINGEN MARK	FRST	L84694	4606	51°23'	6°47'	HUFACH-GR	DTCH	PT7959	8534	47°28'	11°23'
HÜCKINGHAUSEN	POPL	L89683	4711	51°17'	7°31'	HUFÄCKER	AN	NV2057	6721	49°16'	9°16'
HÜCKLENBRUCH	POPL	L85663	4807	51°06'	6°56'	HUF	FARM	LC4237	4206	51°46'	6°43'
HÜCKMEIER	FARM	MC5832	4216	51°44'	8°23'	HUFE	FARM	L85977	4707	51°14'	6°59'
HÜCKRIEDE	FARM	MC1977	3812	52°08'	7°49'	HUFE	POPL	L87947	5009	50°58'	7°17'
HÜCKRIEDE	FARM	MC4994	3715	52°18'	8°15'	HUFE	FARM	M81027	5212	50°47'	7°43'
HÜCKS-B.	HILL	MC9145	4119	51°51'	8°52'	HUFE	FARM	ND3439	3223	52°42'	9°30'
HÜCKSCHEN	FARM	LC1911	4404	51°31'	6°23'	HUFE	FRST	NC4946	4124	51°52'	9°43'
HÜCKSTEDT	FARM	MD9337	3319	52°41'	8°54'	HUFE	FARM	L86883	4708	51°17'	7°07'
HÜCKSTELLE	FARM	M81096	4512	51°24'	7°43'	HUFE	FARM	L86652	4908	51°00'	7°05'
HÜDAU	STRM	NE5874	2025	53°55'	9°53'	HUFE	POPL	L87652	4909	51°00'	7°14'
HÜDDERATH	POPL	LC0821	4303	51°36'	6°14'	HUFE	FARM	L86458	4908	51°03'	7°04'
HÜDESSUM	POPL	NC7184	3726	52°12'	10°02'	HUFE	BLDG	NF9824	1629	54°21'	10°31'
HÜDESTORF	POPL	MO9814	3519	52°29'	8°58'	HUFE	FRST	NF9824	1629	54°21'	10°31'
HÜDDINGEN	POPL	N80160	4920	51°05'	9°01'	HUFE	FARM	L88045	5009	50°57'	7°17'
HUDE	POPL	MD5983	2916	53°06'	8°23'	HUFEISEN	SOLE	NA1656	5821	50°09'	9°13'
HUDE	POPL	MD5585	2815	53°07'	8°20'	HUFEISEN	FRST	NV3340	6822	49°07'	9°27'
HUDE	POPL	MD6385	2816	53°07'	8°27'	HUFEISEN	FRST	LV6156	6708	49°14'	7°05'
HÜDE	POPL	MD5616	3516	52°29'	8°21'	HUFEISEN	FRST	PA8007	6335	49°41'	11°30'
HÜDE	FARM	M85851	4916	51°00'	8°24'	HUFEISEN WALDMS.	BLDG	PA7908	6334	49°42'	11°29'
HÜDE	POPL	MD5119	3415	52°31'	8°17'	HUFEISENHÄU	FRST	PC1837	4230	51°46'	10°43'
HÜDE	POPL	MD5616	3416	52°29'	8°21'	HUFELIEDE	AN	N86127	5225	50°47'	9°52'
HÜDE	POPL	NE1133	2421	53°33'	9°10'	HUFELSCHULTE	FARM	MC2219	4313	51°37'	7°52'
HÜDE	FARM	PE0749	2329	53°41'	10°37'	HUFELWAND	CLIF	UN3876	8343	47°37'	12°50'
HÜDE	FARM	NE9564	2128	53°49'	10°26'	HUFEN	POPL	M80335	5111	50°51'	7°37'
HÜDE	FARM	MD8860	3118	52°53'	8°49'	HUFEN	AN	MV7716	7018	48°54'	8°41'
HÜDE	MT	M83624	5214	50°46'	8°05'	HUFEN PFAD	AN	MV8819	7019	48°55'	8°50'
HÜDE	POPL	NF1426	1621	54°23'	9°13'	HUFEN-B.	HILL	PC3474	3831	52°06'	10°58'
HÜDEBERG	FARM	PE0854	2229	53°43'	10°38'	HUFENAU	MDW	MV4005	7215	48°48'	8°11'
HÜDEHAMMER	MILL	M84464	4815	51°07'	8°12'	HUFENAU	FRST	MT0496	8112	47°49'	7°43'
HÜDEL	AN	MT5097	8116	47°49'	8°20'	HUFENHARDT	AN	M80926	5212	50°47'	7°43'
HÜDEL	MDW	NU5743	7724	48°14'	9°46'	HUFENHECKE	AN	LV4392	6407	49°34'	6°50'
HÜDELACKER	AN	MA3727	6114	49°53'	8°07'	HUFENSTUHL	POPL	L87947	5009	50°58'	7°17'
HÜDELHOF	FARM	NU0309	8020	47°56'	9°02'	HUFEN	FARM	MC3523	4314	51°39'	8°04'
HÜDELSBERG	FARM	ME2748	2313	53°40'	7°54'	HUFER	FARM	LC2205	4504	51°28'	6°26'
HÜDELWEG	ROAD	MU1106	8012	47°54'	7°49'	HUFER WALD	FRST	PT0653	8528	47°25'	10°25'
HÜDELWEG	ROAD	NU4252	7623	48°19'	9°34'	HUFERBERG	FARM	L87746	5009	50°57'	7°15'
HÜDEMÜHLEN BURG	POPL	ND4045	3223	52°45'	9°35'	HUFERHÜTTE	BLDG	PT0754	8528	47°26'	10°25'
HÜDEMÜHLEN FLECKEN	POPL	ND3945	3223	52°45'	9°35'	HUFERWALD	FRST	LV3054	6706	49°13'	6°40'
HÜDEMÜHLENER BURGWIESEN	MDW	ND3944	3223	52°45'	9°35'	HUFERWEG	FARM	L86652	4908	51°00'	7°05'
HÜDEN	POPL	LD9437	3310	52°40'	7°20'	HUFFE	EST	MC6798	3617	52°20'	8°31'
HÜDEN	FARM	MD7140	3217	52°42'	8°34'	HUFFE	POPL	MC8783	3718	52°12'	8°49'
HÜDENBECK	POPL	MC6893	3717	52°17'	8°32'	HUFFELDÖRNENGRABEN	DTCH	NV3082	6522	49°29'	9°25'
HÜDENERFAHR	BLDG	LD9337	3310	52°40'	7°25'	HUFFELSEIM	POPL	MA1319	6112	49°49'	7°47'
HÜDER	AN	MU9188	7319	48°39'	8°53'	HÜFFEN	POPL	MC7080	3817	52°10'	8°34'
HÜDER	MT	QT0086	8236	47°42'	11°40'	HÜFFEN	POPL	L88060	4909	51°05'	7°17'
HÜDER FÄHRE	FRY	NF1426	1621	54°23'	9°13'	HÜFFENHARDT	POPL	NV0560	6720	49°18'	9°04'
HÜDER FLADDER	AN	MD5817	3416	52°30'	8°23'	HÜFFENHARDT	AN	NV0269	6620	49°22'	9°02'
HÜDER MOOR	MRSB	MD5218	3415	52°31'	8°17'	HÜFFENHARDTER WEG	ROAD	NV0462	6620	49°19'	9°04'
HÜDER UND MARLER BRUCH	MRSB	MD6119	3416	52°31'	8°26'	HÜFFENWALD	FRST	NA2473	5622	50°18'	9°20'
HÜDERBECK	FARM	MD8293	2818	53°11'	8°44'	HÜFFERDIECH	POPL	MC6282	3816	52°11'	8°26'
HÜDERMOOR	POPL	MD6586	2816	53°07'	8°29'	HÜFFLER	POPL	LV8383	6510	49°29'	7°23'
HÜDESBERGLE	AN	NV3313	7122	48°52'	9°27'	HUFGRABEN	VAL	NA6216	6225	49°48'	9°52'
HÜDERWASSER-GR.	DTCH	QT0186	8336	47°42'	11°41'	HUFHOLZ	FRST	UQ8415	7146	48°53'	13°25'
HÜDLBERG	FARM	UP0257	7640	48°20'	12°20'	HUFIFLECK-GR.	DTCH	PT4478	8331	47°38'	10°55'
HÜDLBERG	FARM	TP9157	7639	48°20'	12°11'	HUFING	FARM	LC4235	4206	51°45'	6°43'
HÜDLER-GR.	DTCH	QT1477	8337	47°37'	11°51'	HUFINGEN	POPL	MU6108	8016	47°55'	8°29'
HÜDLHUB	FARM	PU7772	7534	48°29'	11°24'	HUFKENHDF	FARM	LC3332	4205	51°43'	6°35'
HÜDLISLOCH	VAL	MU3840	7715	48°13'	8°10'	HUFLAGE	FARM	MD2336	3313	52°40'	7°52'
HUEB	POPL	NT5970	8424	47°35'	9°47'	HUFLAR	FARM	NA8099	5426	50°32'	10°08'
HUEB	POPL	NU4907	8023	47°55'	9°40'	HUFLARER WALD	FRST	NB7801	5426	50°33'	10°06'
HUEB	POPL	NU9200	8127	47°51'	10°14'	HUFLEN	MDW	MU6310	8017	47°56'	8°30'
HUEB	FARM	PU9178	7435	48°32'	11°35'	HUFLING	FARM	UP7375	7445	48°31'	13°17'
HUEBER B.	MT	NT5970	8424	47°35'	9°47'	HUFMANN	FARM	MD2538	3313	52°41'	7°53'
HUESENCHER-B.	HILL	N84615	5323	50°41'	9°39'	HUFMATEN	MDW	MUD028	7812	48°06'	7°44'
HUERKAMP	FARM	MC1254	4012	51°56'	7°43'	HUFNAGEL-A.	BLDG	UN0694	8240	47°46'	12°25'
HUESKE	FARM	LC7979	3809	52°09'	7°14'	HUFNAGELREUTH	FARM	QU1483	7437	48°34'	11°54'
HUESMANN	FARM	LC9772	3911	52°05'	7°30'	HUFNAGELSCLAG	FRST	MV5363	6616	49°19'	8°21'
HUESMANN	FARM	LC9674	3810	52°06'	7°29'	HUFNAGELSTUBE	BLDG	QT1282	8336	47°39'	11°49'
HUESMANN	FARM	LC9877	3811	52°08'	7°31'	HUFNAGL	FARM	QTO898	8136	47°48'	11°47'
HUESMANN	FARM	MCO876	3811	52°08'	7°40'	HUFNAGLBERG	FARM	UP0971	7540	48°28'	12°25'
HUESSEN-B.	RDGE	NA3553	5822	50°08'	9°29'	HUFNERBERG	AN	MV8246	6818	49°10'	8°45'
HUETLINSRUHE	SD	MU1607	8013	47°55'	7°53'	HUFNERBERG	FARM	PE1099	1830	54°08'	10°41'
HUEWE	FARM	MC3565	3914	52°02'	8°03'	HUFNERGHAU	AN	NU7737	7826	48°11'	10°02'
HUF	POPL	L89505	5411	50°35'	7°31'	HUFNETBRUNNEN	WELL	MT0679	8312	47°39'	7°45'

NAME	DESIGNATION	GRID REF.	SHEET NO.	LAT.	LONG.	NAME	DESIGNATION	GRID REF.	SHEET NO.	LAT.	LONG.
HUFRAIN	AN	NU5484	7324	48°36'	9°44'	HUGENBRUCH	POPL	LB6783	4708	51°17'	7°05'
HUFSCHE KATH	FARM	LC1036	4203	51°45'	6°15'	HUGENBÜHL	FRST	MU3033	7814	48°09'	8°04'
HUFSCHENHOF	FARM	LC1122	4303	51°37'	6°16'	HUGENECK	FRST	MU3668	7514	48°28'	8°08'
HUFSCHENHOF	FARM	LC1712	4404	51°32'	6°22'	HUGENHAUS	FARM	LB6185	4608	51°18'	7°01'
HUFSCHLAG	FRST	QV1044	6837	49°07'	11°53'	HUGENHAUS	FARM	LB6383	4708	51°17'	7°02'
HUFSCHLAG	FARM	NU9902	8128	47°52'	10°19'	HUGENHAUS	FARM	LB6080	4708	51°15'	6°59'
HUFSCHLAG	FARM	LE8546	2309	53°39'	7°16'	HUGENHE IDE	FARM	LB5980	4707	51°15'	6°59'
HUFSCHLAG	FRST	PU6223	7933	48°02'	11°10'	HUGENHF.	FARM	MU2011	8013	47°57'	7°56'
HUFSCHLAG	FRST	TQ8748	6838	49°09'	12°05'	HUGENHF.	FARM	MU3027	7914	48°05'	8°04'
HUFSCHLAG	FRST	PV3903	7231	48°46'	10°53'	HUGENHOF	FARM	MU3769	7514	48°28'	8°09'
HUFSCHLAG	POPL	UP2505	8141	47°52'	12°40'	HUGENHOF	FARM	MU4842	7715	48°14'	8°18'
HUFSCHLAG	FRST	MA8212	6218	49°46'	8°45'	HUGENHOF	FARM	MU2434	7813	48°09'	7°59'
HUFSEKEN	FARM	LC2214	4404	51°33'	6°26'	HUGENHOF	FARM	LC1621	4304	51°37'	6°20'
HUFSTÄTTE	AN	PV8098	6335	49°36'	11°29'	HUGENHOF	FARM	MU3427	7914	48°06'	8°07'
HUFSTRANG	FRST	NF5726	1625	54°23'	9°53'	HUGENHOF	FARM	MU2247	7713	48°16'	7°57'
HÜFT	FRST	NA8733	6027	49°57'	10°13'	HUGENKAMP	FARM	LB6081	4708	51°16'	6°59'
HÜFTÄCKER	AN	NV7440	6826	49°06'	10°01'	HUGENLOH	FRST	NT3183	8222	47°42'	9°25'
HÜFTEN	AN	MU6264	7516	48°26'	8°29'	HUGENLOH	FRST	NT3183	8322	47°42'	9°25'
HÜFTENHALDE	SLP	NU1636	7821	48°11'	9°13'	HUGENROTH	FARM	MC1466	3912	52°02'	7°45'
HÜFWIESE	MOW	LV7391	6409	49°33'	7°14'	HUGENTAL	VAL	MU0319	7912	48°01'	7°42'
HÜFZITTER-B.	DTCH	NC5771	3925	52°05'	9°50'	HUGENWALD	FRST	MT0369	8412	47°34'	7°43'
HÜGEL	FARM	MD6005	3516	52°24'	8°25'	HUGENWALD	FRST	MU2226	7913	48°05'	7°57'
HÜGEL	HILL	PA8786	5635	50°24'	11°38'	HÜGGEL	MT	MC3086	3713	52°13'	7°59'
HÜGEL	FARM	PA9182	5636	50°21'	11°41'	HÜGGELHOF	FARM	MC3185	3713	52°13'	7°59'
HÜGEL	FRST	QA0047	5936	50°02'	11°47'	HÜGGEN-B.	RDGE	MB5893	4616	51°23'	8°24'
HÜGEL	SLP	NA8239	5926	50°00'	10°08'	HÜGGEN-B.	MT	MB6296	4516	51°25'	8°27'
HÜGEL	HILL	UQ0116	7139	48°52'	12°17'	HÜGGENLAUBACH	POPL	NU7333	7825	48°09'	9°59'
HÜGEL	AN	NV5452	6724	49°13'	9°44'	HÜGGERHOF	FARM	NT8387	8226	47°44'	10°07'
HÜGEL	HILL	PA9632	6036	49°54'	11°44'	HUGIGRUND	AN	MT7887	8218	47°44'	8°43'
HÜGEL	AN	MV8997	6319	49°37'	8°51'	HUGLFING	POPL	PT6192	8232	47°46'	11°09'
HÜGEL 5.	ROAD	MA6933	6017	49°57'	8°34'	HUGLFINGER WEG	ROAD	PT6395	8233	47°47'	11°11'
HÜGEL SCHN	ROAD	MA9931	6019	49°56'	8°59'	HUGO II	MILL	LC6512	4408	51°33'	7°03'
HÜGEL SCHN	ROAD	MA7235	6017	49°58'	8°37'	HUGOFLUSS	FARM	NA6094	5525	50°30'	9°51'
HÜGEL SCHN	ROAD	MA8638	6018	50°00'	8°48'	HUGGRABEN	FARM	NA6194	5525	50°30'	9°52'
HÜGEL SCHN	ROAD	MA8334	6018	49°57'	8°46'	HUGOTURM	TWR	PA5829	6133	49°53'	11°12'
HÜGEL SCHN	ROAD	MA8431	6018	49°56'	8°47'	HUGSBERG	AN	MU3017	7914	48°00'	8°04'
HÜGEL SCHN	ROAD	MA8331	6018	49°56'	8°46'	HUGSTETTEN	POPL	MU0923	7912	48°03'	7°47'
HÜGEL SCHN	ROAD	MB7700	5418	50°33'	8°41'	HUGSWALO	POPL	MU5736	7816	48°10'	8°25'
HÜGEL SCHN	ROAD	MA8048	5918	50°05'	8°43'	HUGSWALDHOF	AN	MU5735	7816	48°10'	8°25'
HÜGEL SCHN	ROAD	MA8638	5918	50°00'	8°48'	HUGSWELTER	POPL	MU1357	7613	48°22'	7°50'
HÜGEL SCHN	ROAD	MA6238	6016	50°00'	8°28'	HUGSWELER	POPL	MU1357	7612	48°22'	7°50'
HÜGEL SCHN	ROAD	MA6441	5917	50°01'	8°30'	HUH	AN	PA6940	6034	49°59'	11°22'
HÜGEL SCHN	ROAD	MA7346	5917	50°04'	8°37'	HÜHBERG	AN	NA5601	6324	49°39'	9°47'
HÜGEL SCHN	ROAD	MA6135	6016	49°58'	8°28'	HÜHBUSCH	FRST	ND9527	3428	52°35'	10°24'
HÜGEL SCHN	ROAD	MA7315	6217	49°47'	8°38'	HUHHARDT	MT	LB8749	5010	50°59'	7°23'
HÜGEL-B.	HILL	MB8240	5018	50°55'	8°44'	HÜHL	FARM	PA8832	6035	49°55'	11°37'
HÜGEL-S.	ROAD	MV6896	6317	49°37'	8°34'	HÜHL-T.	TWR	PA8932	6035	49°55'	11°38'
HÜGEL-SCHN	ROAD	MA6341	5916	50°01'	8°29'	HÜHLEN	POPL	NU4205	8023	47°54'	9°34'
HÜGEL-SCHN	ROAD	MV6799	6317	49°39'	8°32'	HÜHLER ACH	STRM	NU4207	8023	47°54'	9°34'
HÜGEL-SCHN	ROAD	MA7222	6117	49°51'	8°37'	HÜHLES-B.	HILL	LB4106	5406	50°35'	6°45'
HÜGELACKER	AN	NV5999	6324	49°38'	9°49'	HÜHMERBACH	STRM	KA8817	6202	49°46'	6°03'
HÜGELBR.	WELL	NU3175	7422	48°32'	9°25'	HUHN	FRST	NA3976	5623	50°20'	9°33'
HÜGELBR.	WELL	NV5132	6924	49°02'	9°42'	HUHN-M.	MILL	NA6093	5525	50°29'	9°51'
HÜGELBR.	WELL	NU3166	7522	48°27'	9°25'	HUHNBRUCKHAU	FRST	NU4238	7823	48°12'	9°34'
HÜGELBREIT	AN	LV6351	6808	49°12'	7°07'	HÜHNE	AN	MU2560	7613	48°23'	7°59'
HÜGELBURG	BLOG	NU2663	7522	48°25'	9°21'	HÜHNE-B.	MT	NB7882	4726	51°17'	10°07'
HÜGELFELS	ROCK	NU3175	7422	48°32'	9°25'	HÜHNEBURG	MT	NC3749	4123	51°53'	9°32'
HÜGELFELS	ROCK	QA0048	5936	50°03'	11°47'	HÜHNECKHOF	FARM	MU3871	7515	48°29'	8°10'
HÜGELGR.D.MEROWINGERZEIT	MONU	MV6554	6717	49°14'	8°31'	HÜHNECKHOF	FRST	MU2560	7613	48°23'	7°59'
HÜGELGRABERFELD	MONU	LB7531	5109	50°49'	7°14'	HÜHNEKÖPFLE	SLP	NC3628	4223	51°42'	9°31'
HÜGELHÄUSCHEN	HILL	PA1053	5829	50°07'	10°32'	HÜHNEN-B.	STRM	LA4485	5506	50°24'	6°49'
HÜGELHOF	POPL	UQ4030	6942	49°00'	12°49'	HÜHNEN-B.	HILL	NO1287	2821	53°08'	9°11'
HÜGELHOLZ	FRST	UO3937	6942	49°04'	12°48'	HÜHNEN-B.	HILL	NO3527	3423	52°35'	9°31'
HÜGELISAU	FRST	NT5680	8324	47°40'	9°45'	HÜHNENBERG	FARM	NO8919	3427	52°31'	10°19'
HÜGELITZ	FARM	NT5472	8324	47°36'	9°43'	HÜHNENBURG	MT	NC5651	4024	51°54'	9°49'
HÜGELITZ	FARM	NT5680	8324	47°40'	9°45'	HÜHNENBURG	FARM	NO0472	2920	53°00'	9°04'
HÜGELMEYER	FARM	MC3994	3714	52°18'	8°07'	HÜHNER B.	HILL	MV3241	6814	49°07'	8°04'
HÜGELMÜHLE	MILL	PV4348	6831	49°10'	10°58'	HÜHNER KPF.	HILL	NB3948	5023	50°59'	9°34'
HÜGELS-B.	STRM	NA1232	6021	49°56'	9°10'	HÜHNER MOOR	AN	NO2404	3022	52°55'	9°22'
HÜGELSCHLAG	FRST	NA5527	6124	49°54'	9°46'	HÜHNER WEG	ROAD	MA9129	6019	49°55'	8°52'
HÜGELSDORF	AN	NV3074	6522	49°25'	9°25'	HÜHNER-B.	HILL	QV1357	6737	49°14'	11°56'
HÜGELSHART	POPL	PU4956	7632	48°20'	11°01'	HÜHNER-B.	STRM	NB7679	4726	51°15'	10°05'
HÜGELSHEIM	POPL	MV3405	7114	48°48'	8°06'	HÜHNER-B.	STRM	UP7796	7246	48°42'	13°20'
HÜGELSHEIM	POPL	MV3405	7214	48°48'	8°06'	HÜHNER-B.	HILL	PC0406	4429	51°30'	10°30'
HÜGELSHEIMERWEG	ROAD	MV3707	7114	48°49'	8°08'	HÜHNER-B.	HILL	PU1711	8029	47°56'	10°34'
HÜGELSKPF.	MT	NB3458	4922	51°04'	9°29'	HÜHNER-B.	HILL	ME7308	2617	53°19'	8°35'
HÜGELSPITZ	AN	NA5527	6124	49°54'	9°46'	HÜHNER-B.	MT	PA7501	6334	49°38'	11°25'
HÜGELSTEIN	ROCK	NU3081	7422	48°35'	9°25'	HÜHNER-B.	HILL	LV5484	6507	49°29'	6°59'
HÜGELSTEIN	FRST	NT0192	8220	47°47'	9°01'	HÜHNER-B.	HILL	MB8168	4818	51°10'	8°44'
HÜGELSTEIN	HILL	NB3364	4822	51°08'	9°28'	HÜHNER-B.	HILL	MA3542	5914	50°02'	8°05'
HÜGELWIESE	FRST	PA8105	6335	49°40'	11°31'	HÜHNER-B.	RDGE	MA6561	5717	50°12'	8°31'
HÜGEMANN	FARM	MC0536	4211	51°46'	7°38'	HÜHNER-B.	MT	MA5865	5716	50°14'	8°25'
HÜGEN	FARM	LC3002	4505	51°27'	6°33'	HÜHNER-B.	HILL	MC9955	4019	51°57'	8°59'
HUGENBECKENREUTE	EST	NV5120	7024	48°56'	9°42'	HÜHNER-B.	MT	NA2363	5721	50°13'	9°19'

NAME	DESIGNATION	GRID REF.	SHEET NO.	LAT.	LONG.	NAME	DESIGNATION	GRID REF.	SHEET NO.	LAT.	LONG.
HÜHNER-B.	MT	LA3988	5506	50°25'	6°44'	HÜHNERBERG	AN	NV1769	6621	49°22'	9°14'
HÜHNER-B.	MT	MA4267	5715	50°15'	8°11'	HÜHNERBERG	AN	NV2366	6621	49°21'	9°19'
HÜHNER-B.	HILL	MA0956	5812	50°09'	7°44'	HÜHNERBERG	AN	NV9511	7119	48°51'	8°56'
HÜHNER-B.	HILL	NA2553	5822	50°08'	9°21'	HÜHNERBERG	AN	MV9011	7119	48°51'	8°52'
HÜHNER-B.	MT	MA8857	5819	50°10'	8°50'	HÜHNERBERG	AN	NV0612	7120	48°52'	9°05'
HÜHNER-B.	MT	NA0760	5820	50°11'	9°06'	HÜHNERBERG	AN	MV7030	6917	49°01'	8°35'
HÜHNER-B.	MT	NA1856	5821	50°09'	9°15'	HÜHNERBERG	HILL	NU1551	7621	48°19'	9°12'
HÜHNER-B.	HILL	N84918	5224	50°43'	9°41'	HÜHNERBERG	MT	NU3059	7622	48°23'	9°25'
HÜHNER-B.	HILL	PA4177	5631	50°20'	10°59'	HÜHNERBERG	FRST	NU5756	7624	48°21'	9°46'
HÜHNER-B.	HILL	PA3866	5731	50°14'	10°56'	HÜHNERBERG	AN	MV8836	6919	49°05'	8°50'
HÜHNER-B.	MT	MA0676	5612	50°20'	7°41'	HÜHNERBERG	AN	MV9854	6719	49°14'	8°58'
HÜHNER-B.	HILL	M82011	5313	50°39'	7°52'	HÜHNERBERG	AN	NV1060	6720	49°18'	9°08'
HÜHNER-B.	MT	MA0483	5611	50°23'	7°39'	HÜHNERBERG	AN	NV4973	6524	49°24'	9°41'
HÜHNER-B.	MT	L88116	5309	50°41'	7°19'	HÜHNERBERG	AN	NV5427	6924	49°00'	9°44'
HÜHNER-B.	RIDGE	NC4844	4124	51°51'	9°42'	HÜHNERBERG	AN	NV7638	6926	49°05'	10°02'
HÜHNER-B.	MT	MV2196	6313	49°37'	7°55'	HÜHNERBERG	FRST	NV2736	6922	49°05'	9°22'
HÜHNER-B.	STRM	L86074	4708	51°12'	7°00'	HÜHNERBERG	FARM	MT2075	8313	47°37'	7°56'
HÜHNER-B.	STRM	UQ3663	6642	49°18'	12°44'	HÜHNERBERG	HILL	N83213	5322	50°40'	9°27'
HÜHNER-B.	HILL	NA5611	6224	49°45'	9°47'	HÜHNERBERG	FARM	MA0676	5612	50°20'	7°41'
HÜHNER-B.	MT	LA0637	6003	49°57'	6°17'	HÜHNERBERG	MT	PT9471	8435	47°34'	11°35'
HÜHNER-B.	HILL	NA4834	6024	49°57'	9°40'	HÜHNERBERG	POPL	L88016	5309	50°41'	7°18'
HÜHNER-B.	HILL	NA8337	6026	49°59'	10°10'	HÜHNERBERG	MT	PA1840	5929	50°00'	10°39'
HÜHNER-B.	HILL	MC9040	4119	51°49'	8°52'	HÜHNERBERG	MT	NA2815	6222	49°47'	9°23'
HÜHNER-B.	HILL	N84960	4924	51°05'	9°42'	HÜHNERBERG	AN	NU4763	7523	48°25'	9°38'
HÜHNER-B.	HILL	N84854	4924	51°02'	9°41'	HÜHNERBERG	HILL	PU0069	7528	48°28'	10°21'
HÜHNER-B.	MT	N86359	4925	51°05'	9°54'	HÜHNERBERG	AN	NA8338	6027	49°59'	10°10'
HÜHNER-B.	HILL	N84445	5023	50°57'	9°38'	HÜHNERBERG	HILL	NA9529	6027	49°54'	10°19'
HÜHNER-B.	MT	N85339	5024	50°54'	9°45'	HÜHNERBERG	MOW	NV7642	6826	49°08'	10°02'
HÜHNER-B.	HILL	LA8227	6110	49°53'	7°22'	HÜHNERBERG	MT	PV2205	7230	48°47'	10°40'
HÜHNER-B.	HILL	PA8411	6235	49°43'	11°33'	HÜHNERBERG	MT	PV9165	6635	49°18'	11°38'
HÜHNER-B.	STRM	PT2997	8130	47°49'	10°43'	HÜHNERBERG	AN	NU5579	7424	48°34'	9°45'
HÜHNER-B.	MT	LA6390	5508	50°27'	7°04'	HÜHNERBERG	AN	NV1946	6821	49°10'	9°16'
HÜHNER-B.	MT	N82787	4622	51°20'	9°23'	HÜHNERBERG	AN	NV2145	6821	49°09'	9°17'
HÜHNER-B.	MT	MV2758	6713	49°16'	8°00'	HÜHNERBERG	MT	PU1992	7329	48°40'	10°37'
HÜHNER-B.	HILL	PC0984	3829	52°12'	10°35'	HÜHNERBERG	AN	MV9098	6319	49°38'	8°52'
HÜHNER-B.	STRM	PA8525	6135	49°51'	11°34'	HÜHNERBERG	HILL	PU2795	7230	48°42'	10°44'
HÜHNER-B.	STRM	PA8423	6135	49°50'	11°34'	HÜHNERBERG	VAL	NA4510	6223	49°44'	9°37'
HÜHNER-BERG	HILL	PU2654	7630	48°20'	10°42'	HÜHNERBERG	FARM	UQ2944	6841	49°07'	12°40'
HÜHNER-BERG	MT	NA7436	6026	49°58'	10°02'	HÜHNERBLEEK	FRST	PC2638	4230	51°47'	10°50'
HÜHNER-GD.	VAL	NA1443	5921	50°02'	9°12'	HÜHNERBODEN	AN	NA4816	6224	49°48'	9°40'
HÜHNER-GR.	VAL	NA5258	5824	50°10'	9°44'	HÜHNERBUL	FRST	NT1087	8220	47°44'	9°08'
HÜHNER-GR.	VAL	QA1324	6137	49°50'	11°58'	HÜHNERBURNSCHNEISE	ROAD	PC0547	4129	51°52'	10°31'
HÜHNER-H.	FRST	T09075	6638	49°23'	12°07'	HÜHNERBUSHOME	HILL	LV8678	6510	49°27'	7°26'
HÜHNER-K.	MT	LV7678	6509	49°26'	7°17'	HÜHNERBR.	WELL	MU8103	8118	47°53'	8°45'
HÜHNER-K.	MT	LV8182	6510	49°29'	7°22'	HÜHNERBR.	SPRG	MU6569	7517	48°28'	8°32'
HÜHNER-KPF.	HILL	N86246	5025	50°58'	9°53'	HÜHNERBR.	MT	NC5829	4225	51°42'	9°50'
HÜHNER-KPF.	SOLE	N85701	5424	50°33'	9°48'	HÜHNERBR.	FRST	PC0842	4129	51°49'	10°34'
HÜHNER-KÜPPEL	MT	MA5483	5516	50°24'	8°21'	HÜHNERBRUCHSHEIDE	FARM	MO9007	3519	52°25'	8°51'
HÜHNER-M.	HILL	N87679	4726	51°15'	10°05'	HÜHNERBRUNN	FRST	PV6476	6533	49°25'	11°16'
HÜHNER-M.	HILL	NA2584	5522	50°24'	9°21'	HÜHNERBRUNNEN	SPRG	MU7188	7317	48°39'	8°37'
HÜHNER-S.	OTCH	M84298	4515	51°26'	8°10'	HÜHNERBRUNNENHOF	FARM	MU8102	8118	47°52'	8°45'
HÜHNER-ST.	MT	MV1747	6813	49°10'	7°52'	HÜHNERBUCKEL	AN	NV1376	6521	49°26'	9°11'
HÜHNER-STRASSE	ST	MA4167	5715	50°15'	8°10'	HÜHNERBÜGEL	HILL	UQ0633	6940	49°01'	12°21'
HÜHNER-T.	VAL	PT6775	8333	47°36'	11°13'	HÜHNERBÜGERL	AN	UO1184	6540	49°29'	12°23'
HÜHNER-TAL	VAL	OV1371	6637	49°21'	11°56'	HÜHNERBÜHL	AN	NV9007	7127	48°49'	10°14'
HÜHNER-W.	FRST	MV0096	6311	49°36'	7°37'	HÜHNERBÜHL	HILL	PV8390	6435	49°32'	11°32'
HÜHNER-WALDCHEN	FRST	NA7435	6026	49°58'	10°02'	HÜHNERBÜHL	AN	MU6909	8017	47°56'	8°35'
HÜHNERACKER	AN	MU8223	7918	48°04'	8°46'	HÜHNERBÜHL	AN	NU2554	7622	48°20'	9°20'
HÜHNERACKER	AN	NV5550	6724	49°12'	9°45'	HÜHNERBÜHL	AN	NU3436	7822	48°11'	9°28'
HÜHNERAUER ECK	RIDGE	MV0344	6812	49°08'	7°40'	HÜHNERBÜHL	FRST	NU4137	7823	48°11'	9°33'
HÜHNERB.	OTCH	MU8943	7719	48°14'	8°51'	HÜHNERBÜHL	AN	NU2437	7821	48°11'	9°19'
HÜHNERBACH	STRM	MU5732	7816	48°08'	8°25'	HÜHNERBÜHL	AN	MU0033	7820	48°09'	9°00'
HÜHNERBACH	STRM	PU2915	8030	47°58'	10°44'	HÜHNERBÜHL	AN	MU7803	8118	47°53'	8°43'
HÜHNERBACH	STRM	NC1040	3720	52°16'	9°09'	HÜHNERBÜHL	FRST	MU8727	7818	48°06'	8°50'
HÜHNERBACH	STRM	NT1793	8221	47°47'	9°14'	HÜHNERBÜHL	FRST	TQ9886	6539	49°30'	12°13'
HÜHNERBACH	FRST	NT1792	8221	47°47'	9°14'	HÜHNERBÜHL	HILL	PV4078	6531	49°26'	10°56'
HÜHNERBACH	STRM	PT9571	8435	47°34'	11°35'	HÜHNERBÜHL	MDW	NU2272	7421	48°30'	9°18'
HÜHNERBACH	STRM	PU2901	8130	47°51'	10°43'	HÜHNERBÜHL	FRST	NT0387	8220	47°44'	9°02'
HÜHNERBACH	OTCH	NT1794	8121	47°48'	9°14'	HÜHNERBÜHL	HILL	PA1940	5930	50°00'	10°40'
HÜHNERBACH	STRM	PU2911	8030	47°56'	10°44'	HÜHNERBÜHL	AN	NU4062	7523	48°25'	9°32'
HÜHNERBACH	STRM	PU3008	8030	47°55'	10°44'	HÜHNERBÜHL	HILL	QA0015	6236	49°45'	11°47'
HÜHNERBACH	AN	MV5302	7216	48°46'	8°22'	HÜHNERBÜHL	AN	MU9973	7419	48°31'	8°59'
HÜHNERBACH	STRM	UP7696	7245	48°42'	13°19'	HÜHNERBÜHL	HILL	PU5523	7932	48°02'	11°05'
HÜHNERBACH-A. HOCHGLÄGER /VERFALLEN/	PAST	PT9470	8435	47°33'	11°35'	HÜHNERBÜHL	FARM	PU7899	7234	48°43'	11°25'
HÜHNERBÄCHLE	STRM	MU6793	7317	48°41'	8°33'	HÜHNERBÜHNE	AN	NV0442	6820	49°08'	9°03'
HÜHNERBALZ	FRST	N81269	4821	51°10'	9°10'	HÜHNERBÜRG	FARM	LA1837	6004	49°57'	6°28'
HÜHNERBALZ	FRST	N84726	5224	50°47'	9°40'	HÜHNERBURGSWIESEN	MDW	MA6561	5717	50°12'	8°31'
HÜHNERBALZ	HILL	PC2227	4330	51°41'	10°46'	HÜHNERBUSCH	POPL	PE2114	2630	53°22'	10°49'
HÜHNERBALZE	FRST	PC1723	4330	51°39'	10°41'	HÜHNERBUSCH	AN	MA8123	6118	49°51'	8°44'
HÜHNERBAUM	AN	MA7311	6217	49°45'	8°38'	HÜHNERBUSCH	FRST	MV8043	6818	49°08'	8°44'
HÜHNERBCH	STRM	UP7693	7345	48°41'	13°19'	HÜHNERBUSCH	FARM	LB2003	5404	50°33'	6°28'
HÜHNERBCH-A. NIEDERLGLÄGER	BLDG	PT9571	8435	47°34'	11°35'	HÜHNERBUSCH	AN	NV6357	6725	49°16'	9°52'
HÜHNERBERG	AN	NV1864	6621	49°20'	9°15'	HÜHNERDRECK	AN	MA7636	6018	49°58'	8°40'
HÜHNERBERG	HILL	PV2310	7130	48°50'	10°41'	HÜHNEREICH	MDW	NU7386	7325	48°37'	9°59'

NAME	DESIGNATION	GRIOD REF.	SHEET NO.	LAT.	LONG.	NAME	DESIGNATION	GRIOD REF.	SHEET NO.	LAT.	LONG.
HÜHNERFELD	AN	NV5788	6424	49°32'	9°47'	HÜHNERLOCH	AN	MU6345	7717	48°15'	8°30'
HÜHNERFELD	AN	NU5825	7924	48°04'	9°47'	HÜHNERLOCH	AN	NA4615	6223	49°47'	9°38'
HÜHNERFELD	AN	NV4471	6623	49°23'	9°37'	HÜHNERLOCH	VAL	UO1930	6941	49°00'	12°31'
HÜHNERFELD	AN	NV2156	6721	49°15'	9°17'	HÜHNERLOCH	DTCH	MU4211	8015	47°57'	8°13'
HÜHNERFELD	AN	LA8605	6310	49°41'	7°25'	HÜHNERLOCH	FARM	NU6812	8025	47°57'	9°55'
HÜHNERFELD	FRST	N84691	4624	51°22'	9°40'	HÜHNERLOCH	MOW	TR8850	5938	50°04'	12°02'
HÜHNERFELD	AN	N84690	4623	51°22'	9°40'	HÜHNERLOCH	AN	QA0809	6237	49°42'	11°53'
HÜHNERFELD	POPL	LV5964	6608	49°19'	7°04'	HÜHNERLOCH	FRST	PA9605	6336	49°40'	11°43'
HÜHNERFELD	AN	NU9190	7327	48°39'	10°14'	HÜHNERLOCH	FRST	TR8516	6238	49°45'	12°01'
HÜHNERFELD	AN	NV4578	6523	49°27'	9°37'	HÜHNERLOCH	POPL	PA7016	6234	49°46'	11°22'
HÜHNERFELSEN	ROCK	PA8305	6335	49°40'	11°32'	HÜHNERLOCH	AN	URO324	6139	49°50'	12°16'
HÜHNERFESSER	AN	MU9595	7219	48°42'	8°56'	HÜHNERMOOS	AN	MT4794	8115	47°48'	8°17'
HÜHNERFUSS	SQ	LA2371	5705	50°16'	6°31'	HÜHNERMOOS	FRST	MT4694	8115	47°48'	8°17'
HÜHNERGARTEN	AN	NV4680	6523	49°28'	9°38'	HÜHNERMOOS	FRST	UQ2348	6841	49°10'	12°34'
HÜHNERGESTELL	FRST	M84115	5315	50°41'	8°10'	HÜHNERMOOS	MDW	PT0573	8328	47°36'	10°24'
HÜHNERGR.	GRGE	NA7664	5726	50°13'	10°04'	HÜHNERMOOS	MRSH	PT0472	8428	47°36'	10°23'
HÜHNERGRABEN	FRST	NA0951	5820	50°07'	9°08'	HÜHNERMOOS	AN	PT0067	8428	47°33'	10°20'
HÜHNERGRABEN	DTCH	MV4809	7115	48°50'	8°17'	HÜHNERMOOS	MRSH	PT0365	8428	47°32'	10°22'
HÜHNERGRUND	VAL	N84537	5123	50°53'	9°38'	HÜHNERMOOS	FRST	TQ8691	6438	49°32'	12°02'
HÜHNERGRUND	GRGE	N80291	4620	51°22'	9°02'	HÜHNERMOOS	MRSH	PT0158	8528	47°28'	10°20'
HÜHNERGRUND	VAL	MA4164	5715	50°13'	8°10'	HÜHNERMOOS-B.	DTCH	PT0372	8428	47°36'	10°22'
HÜHNERGRUND	FARM	PA8271	5735	50°16'	11°33'	HÜHNERMOOSHOLZ	FRST	NT8470	8426	47°35'	10°07'
HÜHNERGRUNDLEIN	AN	NV2585	6422	49°31'	9°21'	HÜHNERMOOSLE	FRST	MU4911	8015	47°57'	8°19'
HÜHNERHAAG	FRST	MV5736	6916	49°04'	8°25'	HÜHNERMÜHLE	MILL	PV3543	6831	49°07'	10°51'
HÜHNERHAUBE	HILL	NA4199	5423	50°32'	9°35'	HÜHNERNEST	FRST	NV3602	7222	48°46'	9°29'
HÜHNERHAUS	AN	NV1014	7120	48°53'	9°08'	HÜHNERNEST	MT	N84450	4923	51°00'	9°38'
HÜHNERHAUS	FARM	LC7837	4209	51°46'	7°14'	HÜHNERNEST	POPL	K89636	5102	50°50'	6°06'
HÜHNERHAUS	FRST	PC1526	4330	51°40'	10°40'	HÜHNERNEST	FRST	MU5254	7616	48°20'	8°21'
HÜHNERHAUSER	POPL	NF3542	1423	54°31'	9°32'	HÜHNERNEST	FRST	UR1237	6040	49°57'	12°23'
HÜHNERHÄUSELE	AN	NU3030	7822	48°07'	9°24'	HÜHNERNEST	AN	NV6376	6525	49°26'	9°52'
HÜHNERHECK	HILL	LV7777	6509	49°26'	7°18'	HÜHNERNEST	AN	NV6174	6525	49°25'	9°50'
HÜHNERHECK	FRST	LA8020	6110	49°49'	7°20'	HÜHNERNEST	FARM	LC3801	4506	51°26'	6°40'
HÜHNERHECK	AN	MV6355	6716	49°15'	8°29'	HÜHNERPF	FRST	MV9776	6519	49°26'	8°58'
HÜHNERHEGE	AN	NA2584	5522	50°24'	9°21'	HÜHNERPFAO	MOW	MA7105	6217	49°42'	8°36'
HÜHNERHEIDE	FRST	LC4713	4406	51°33'	6°47'	HÜHNERPFAO	AN	LV5191	6407	49°33'	6°56'
HÜHNERHEIDE	POPL	LC4714	4406	51°33'	6°47'	HÜHNERSCHEER	MT	LV4355	6707	49°14'	6°50'
HÜHNERHEIDE	AN	MA0210	6211	49°44'	7°38'	HÜHNERSCHEER-B.	AN	MA4004	6315	49°41'	8°10'
HÜHNERHOF	EST	NA1064	5720	50°14'	9°08'	HÜHNERSCHEER	MDW	NU4272	7423	48°30'	9°34'
HÜHNERHOF	FRST	N81759	4921	51°05'	9°14'	HÜHNERSCHEER	MDW	PT1490	8229	47°45'	10°31'
HÜHNERHOF	POPL	MA0212	6211	49°45'	7°38'	HÜHNERSCHEER	FARM	LC5728	4307	51°41'	6°56'
HÜHNERHOF	POPL	NE8331	2427	53°31'	10°15'	HÜHNERSCHEER	FRST	MT0296	8112	47°49'	7°41'
HÜHNERHÖFEN	FARM	QA0154	5836	50°06'	11°49'	HÜHNERSCHEER	ROAD	MU8091	7318	48°40'	8°44'
HÜHNERHOLZ	FRST	MT7786	8218	47°44'	8°41'	HÜHNERSCHEER	HILL	TQ9716	7139	48°52'	12°14'
HÜHNERHOLZ	FRST	PA6035	6033	49°57'	11°14'	HÜHNERSCHEER	MT	PA7303	6334	49°39'	11°24'
HÜHNERHOLZ	FRST	PV0865	6628	49°20'	10°29'	HÜHNERSCHEER	ST	MA4359	5815	50°11'	8°12'
HÜHNERHOLZ	FRST	PC2783	3831	52°11'	10°52'	HÜHNERSCHEER	AN	MU1341	7713	48°13'	7°50'
HÜHNERHÖLZLE	FRST	NV4577	6523	49°27'	9°37'	HÜHNERSCHEER	VAL	MU7200	8117	47°51'	8°38'
HÜHNERHORST	AN	MV6258	6716	49°16'	8°29'	HÜHNERSCHEER	VAL	NU4350	7623	48°18'	9°35'
HÜHNERHÜTTE	FRST	M88352	4918	51°01'	8°46'	HÜHNERSCHEER	VAL	QV0977	6537	49°25'	11°53'
HÜHNERKAMM	FRST	PA7583	5634	50°22'	11°28'	HÜHNERSCHEER	AN	LA3795	5506	50°29'	6°42'
HÜHNERKAMP	FARM	M81942	5013	50°55'	7°51'	HÜHNERSCHEER	VAL	NC8535	4227	51°46'	10°14'
HÜHNERKAMP-GR.	DTCH	N82989	4622	51°21'	9°25'	HÜHNERSCHEER	VAL	LV7855	6704	49°14'	7°19'
HÜHNERKIRCHE	FARM	MA4266	5715	50°15'	8°11'	HÜHNERSCHEER	SLP	NC9247	4128	51°52'	10°20'
HÜHNERKLINGE	GRGE	NV4622	7023	48°57'	9°38'	HÜHNERSCHEER	ROCK	MT0699	8112	47°50'	7°44'
HÜHNERKLINGE	VAL	NV6130	6925	49°01'	9°50'	HÜHNERSCHEER	FARM	UP3738	7842	48°10'	12°49'
HÜHNERKNOPF	HILL	LA1072	5704	50°16'	6°20'	HÜHNERSCHEER	FRST	NV0010	7120	48°51'	9°00'
HÜHNERKOBEL	FRST	UO5854	6744	49°13'	13°03'	HÜHNERSCHEER	FRST	MA8208	6218	49°43'	8°45'
HÜHNERKOPF	FRST	LA3844	5906	50°02'	6°44'	HÜHNERSCHEER	FRST	NA0078	5620	50°21'	9°00'
HÜHNERKOPF	PEAK	MA2973	5614	50°18'	8°00'	HÜHNERSCHEER	FRST	MA0211	6211	49°45'	7°38'
HÜHNERKOPF	MT	NC9634	4228	51°45'	10°23'	HÜHNERSCHEER	FRST	NV2474	6522	49°25'	9°20'
HÜHNERKOPF	MT	N83051	4922	51°01'	9°26'	HÜHNERSCHEER	AN	NV1574	6521	49°25'	9°13'
HÜHNERKOPF	HILL	MA1621	6113	49°50'	7°50'	HÜHNERSCHEER	FRST	MU5894	7216	48°42'	8°26'
HÜHNERKORN	AN	MA5317	6116	49°48'	8°21'	HÜHNERSCHEER	ROAD	NA0031	6020	49°56'	9°00'
HÜHNERKOTTEN	FARM	MC4265	3914	52°02'	8°09'	HÜHNERSCHEER	ROAD	MU5422	7916	48°03'	8°23'
HÜHNERKOPF	HILL	PC2227	4330	51°41'	10°46'	HÜHNERSCHEER	AN	MV7258	6717	49°16'	8°37'
HÜHNERKOPF	POPL	NA5588	5524	50°26'	9°46'	HÜHNERSCHEER	AN	MV3366	7514	48°27'	8°05'
HÜHNERKUPPE	HILL	N84908	5324	50°37'	9°41'	HÜHNERSCHEER	AN	MT0170	8412	47°35'	7°41'
HÜHNERKUPPE	MT	NA3397	5422	50°31'	9°28'	HÜHNERSCHEER	AN	NA5904	6324	49°41'	9°49'
HÜHNERKÜPPEL	MT	MA6177	5616	50°21'	8°27'	HÜHNERSCHEER	MDW	MA8590	5518	50°28'	8°47'
HÜHNERKÜPPEL	MT	N83603	5423	50°35'	9°31'	HÜHNERSCHEER	FRST	N87178	4726	51°15'	10°01'
HÜHNERKÜPPEL	HILL	N84400	5423	50°33'	9°37'	HÜHNERSCHEER	GRGE	LV4980	6507	49°27'	6°55'
HÜHNERLACH	AN	MV4518	7015	48°55'	8°15'	HÜHNERSCHEER	FRST	LA8319	6110	49°49'	7°22'
HÜHNERLAND	FARM	NF5745	1425	54°33'	9°53'	HÜHNERSCHEER	AN	MV2940	6814	49°06'	8°02'
HÜHNERLAUCH	MDW	NU5490	7324	48°40'	9°44'	HÜHNERSCHEER	FRST	LA5520	6107	49°49'	6°59'
HÜHNERLAUH	FRST	NU4386	7323	48°37'	9°35'	HÜHNERSCHEER	HILL	NA7416	6226	49°47'	10°02'
HÜHNERLEI	FRST	LA5622	6108	49°50'	7°00'	HÜHNERSCHEER	FRST	N82907	5322	50°37'	9°25'
HÜHNERLEITE	FARM	PA6973	5734	50°17'	11°22'	HÜHNERSCHEER	FARM	NA6093	5525	50°29'	9°51'
HÜHNERLEITE	SLP	NA8696	5427	50°31'	10°13'	HÜHNERSCHEER	FRST	N83448	5022	50°59'	9°29'
HÜHNERLOCH	AN	NV1467	6621	49°21'	9°11'	HÜHNERSCHEER	AN	N83308	5322	50°37'	9°28'
HÜHNERLOCH	FRST	MU7394	7317	48°42'	8°38'	HÜHNERSCHEER	MILL	M89261	4819	51°06'	8°53'
HÜHNERLUCH	VAL	PV7499	6334	49°37'	11°25'	HÜHNERSCHEER	HILL	M88739	5018	50°54'	8°49'
HÜHNERLOCH	AN	NU1174	7420	48°31'	9°09'	HÜHNERSCHEER	HILL	NC5305	4524	51°30'	9°46'
HÜHNERLOCH	SQ	QV1449	6837	49°09'	11°56'	HÜHNERSCHEER	HILL	NC5101	4524	51°27'	9°44'
HÜHNERLOCH	VAL	NV2917	7022	48°54'	9°24'	HÜHNERSCHEER	POPL	N83124	5222	50°46'	9°26'

NAME	DESIGNATION	GRID REF.	SHEET NO.	LAT.	LONG.	NAME	DESIGNATION	GRID REF.	SHEET NO.	LAT.	LONG.
HÜHMOLM	FARM	NF0070	1220	54°47'	9°00'	HÜLEN	AN	NU7770	7525	48°29'	10°02'
HÜHMOLZ	FARM	NF6165	1225	54°44'	9°57'	HÜLEN	POPL	NV8912	7127	48°51'	10°13'
HÜHMOLZ	FARM	NF3555	1323	54°38'	9°32'	HÜLEN	FRST	NU6261	7625	48°24'	9°50'
HÜHMOLZ	FARM	NF3865	1223	54°44'	9°35'	HÜLENBERG	FRST	NU2085	7322	48°37'	9°23'
HÜHMOLZ	FARM	NF6257	1325	54°39'	9°58'	HÜLENBUCH	AN	MU9140	7719	48°13'	8°53'
HÜHMOLZ	FARM	NF5956	1325	54°39'	9°55'	HÜLENBUCH	MONU	NU5764	7524	48°26'	9°46'
HÜHR	FRST	NF5956	1325	54°39'	9°55'	HÜLFENSBERG /WALLFAHRTSORT/	CHCH	NB8074	4726	51°13'	10°08'
HÜHRENHOF	FARM	L80886	4703	51°18'	6°15'	HÜLFER WIESENHÜTTE	BLDG	M05924	3616	52°34'	8°24'
HÜILERVELD	FARM	L82374	4804	51°11'	6°28'	HÜLFERSKNOPF	MT	LA8617	6210	49°48'	7°25'
HÜILING	AN	K89469	4802	51°08'	6°03'	HÜLFERT	FRST	MV4904	7215	48°47'	8°19'
HÜILINGS	FARM	L81792	4604	51°21'	6°22'	HÜLFS SCHN.	ROAD	MA9636	6019	49°59'	8°56'
HÜILMANN	FARM	L81793	4604	51°21'	6°22'	HÜLFTENSCHANZE	FARM	MT0363	8412	47°31'	7°43'
HÜILOCH	FARM	L09905	3611	52°23'	7°31'	HÜLHOVEN	POPL	K89959	4902	51°03'	6°08'
HÜINGHAUSEN	VAL	NV4348	6823	49°11'	9°35'	HÜL	FARM	MF8626	1618	54°23'	8°47'
HÜINGSEN	POPL	M81672	4812	51°12'	7°48'	HÜLK	BLDG	MF8615	1718	54°17'	8°47'
HÜINGSEN	POPL	M81895	4512	51°24'	7°49'	HÜLKELTEY	AN	LA4521	6107	49°49'	6°50'
HUISBERDEN	POPL	M81486	4612	51°19'	7°46'	HÜLKEN	FARM	NF6031	1525	54°25'	9°55'
HUISEN-M.	POPL	LC0941	4203	51°47'	6°14'	HÜLKENBEK	STRM	NF6130	1525	54°25'	9°56'
HUISHEIM	MILL	U05858	6744	49°15'	13°03'	HÜLKENBÜLL	FARM	MF8519	1618	54°19'	8°46'
HUISKEN	POPL	PV2509	7130	48°49'	10°42'	HÜLKENSWEG	POPL	L83198	4505	51°24'	6°34'
HUITTE	FARM	LC1522	4303	51°37'	6°20'	HÜLKER-B.	HILL	NB8296	4527	51°24'	10°11'
HUIWEILER	FARM	NU8910	8027	47°56'	10°11'	HÜLL	POPL	NE1950	2221	53°42'	9°17'
HUJE	POPL	NT3885	8223	47°43'	9°31'	HÜLL	POPL	PU9786	7336	48°36'	11°40'
HUJE	AN	NB1812	5321	50°40'	9°15'	HÜLL	POPL	PA7508	6334	49°42'	11°26'
HUJETS S.M.	POPL	NE2881	2022	53°59'	9°26'	HÜLL	FARM	VPO694	7348/49	48°41'	13°43'
HÜKELSHOF	MILL	LA6202	6308	49°39'	7°05'	HÜLL	POPL	PA7508	6234	49°42'	11°26'
HUL-GR.	FARM	LC2831	4205	51°42'	6°31'	HÜLL	AN	U01414	7140	48°51'	12°28'
HULB	UTCH	PA5505	6332	49°41'	11°09'	HÜLL	FARM	PU7329	7933	48°05'	11°19'
HÜLBÄCH	AN	NV2407	7121	48°49'	9°20'	HÜLL-GR.	DTCH	PU9836	7855	48°09'	11°40'
HÜLBÄCKER	MUW	NV7920	7026	48°56'	10°05'	HÜLL-GR.	DTCH	PU9837	7836	48°09'	11°40'
HÜLBÄCKER	AN	NU5942	7724	48°14'	9°47'	HÜLL-GR.	VAL	PU9786	7436	48°36'	11°40'
HÜLBÄCKER	AN	NU6740	7725	48°13'	9°54'	HÜLLACKER	AN	MT3382	8314	47°41'	8°07'
HÜLBERG	HILL	MU6738	7817	48°12'	8°34'	HÜLLBACH	STRM	MV4804	7215	48°47'	8°17'
HÜLBE	AN	NV0513	7120	48°52'	9°04'	HÜLLBERG	POPL	LC8700	4510	51°26'	7°22'
HÜLBE	AN	MU6158	7616	48°22'	8°28'	HÜLLBERG	RDGE	PA6927	6134	49°52'	11°21'
HÜLBE	FRST	NU0945	7720	48°15'	9°07'	HÜLLBERGHOLZ	FRST	PU7230	7833	48°06'	11°19'
HÜLBE	POND	NU3949	7723	48°18'	9°32'	HÜLLBG.	HILL	QV0846	6837	49°08'	11°51'
HÜLBE	FRST	MU9926	7919	48°05'	8°59'	HÜLLBUCH	MONU	M82822	5213	50°45'	7°59'
HÜLBE	AN	MU9524	7919	48°04'	8°56'	HÜLLE	MT	PV8084	6534	49°29'	11°29'
HÜLBE	AN	NU3451	7622	48°19'	9°28'	HÜLLEN	FARM	NE7669	2126	53°52'	10°10'
HÜLBE	AN	MU9313	8019	47°58'	8°55'	HÜLLEN	MDW	NE0166	2120	53°50'	9°01'
HÜLBE	AN	NU2506	8022	47°54'	9°20'	HÜLLEN	POPL	LC6909	4408	51°31'	7°07'
HÜLBEN	MDW	NU3491	7322	48°40'	9°28'	HÜLLEN	AN	ME3021	2513	53°26'	7°57'
HÜLBEN	FRST	NV4635	6923	49°04'	9°38'	HÜLLEN	FRST	MD7581	2917	53°05'	8°38'
HÜLBEN	AN	MU7481	7417	48°35'	8°39'	HÜLLEN	MOW	MD1575	2912	53°01'	7°44'
HÜLBEN	MDW	MU6521	7917	48°02'	8°32'	HÜLLEN	FARM	MD7879	2918	53°04'	8°40'
HÜLBEN	AN	NU4350	7623	48°18'	9°35'	HÜLLEN-B.	HILL	NO4044	3223	52°45'	9°35'
HÜLBEN	POPL	NU3074	7422	48°31'	9°25'	HÜLLEN-B.	MT	UQ7328	7045	48°59'	13°16'
HÜLBEN	AN	MU7065	7517	48°26'	8°35'	HÜLLENBERG	POPL	LA8790	5510	50°27'	7°25'
HÜLBEN	AN	MU7271	7517	48°29'	8°37'	HÜLLENERFEHN	POPL	LE9716	2610	53°23'	7°27'
HÜLBENÄCKER	AN	NU0974	7420	48°31'	9°07'	HÜLLENERFEHN WIEKE	DTCH	LE9815	2610	53°22'	7°28'
HÜLBENÄCKER	AN	NU3177	7422	48°33'	9°25'	HÜLLENGRUNO	AN	MU8480	7418	48°34'	8°47'
HÜLBENB.	STRM	NV4735	6923	49°04'	9°38'	HÜLLENHAUSEN	POPL	ME3908	2614	53°19'	8°05'
HÜLBENGREUT	AN	NU0926	7920	48°05'	9°07'	HÜLLENMOOR	PM	ME3808	2614	53°19'	8°04'
HÜLBENHAU	FRST	NU3777	7423	48°33'	9°30'	HÜLLENWIESEN	AN	ME8743	2318	53°38'	8°48'
HÜLBENHAU	FRST	NU2430	7821	48°07'	9°19'	HÜLLER	POPL	MC7585	3717	52°13'	8°38'
HÜLBENHÜLE	FRST	NU4056	7623	48°21'	9°32'	HÜLLER	FRST	MT4578	8315	47°39'	8°16'
HÜLBENHOF	EST	NU3944	7723	48°18'	9°32'	HÜLLER	MOW	MT5877	8316	47°39'	8°26'
HÜLBENTAL	VAL	NB8983	4727	51°17'	10°17'	HÜLLER	FRST	ME8210	2618	53°20'	8°44'
HÜLBENWALD	FRST	NU2166	7521	48°27'	9°17'	HÜLLER B.	HILL	PA7508	6234	49°42'	11°26'
HÜLBENWASEN	FRST	NV4735	6923	49°04'	9°38'	HÜLLER MÜHLE	MILL	LC7009	4408	51°31'	7°08'
HÜLBERG	HILL	QV0565	6636	49°18'	11°49'	HÜLLERMANN	FARM	LC7946	4109	51°51'	7°14'
HÜBLE	FRST	NU2140	7721	48°13'	9°17'	HÜLLERN	POPL	LC8133	4209	51°44'	7°17'
HÜBLE	AN	MU9716	7919	48°00'	8°58'	HÜLLERSEN	POPL	NC5640	4124	51°48'	9°49'
HÜBLELE	FRST	NU1537	7821	48°11'	9°12'	HÜLLERSEER GRUNO	VAL	NC5234	4224	51°45'	9°45'
HÜBLELESÄCKER	AN	NV7100	7225	48°45'	9°58'	HÜLLERT	FRST	MU3358	7614	48°22'	8°06'
HÜLBROCK	FARM	MC5369	3915	52°04'	8°19'	HÜLLERUP	POPL	NF2165	1221	54°44'	9°20'
HÜLBUSCH	POPL	L82592	4605	51°21'	6°29'	HÜLLERUP	POPL	NF2265	1222	54°44'	9°20'
HÜLBUSCH	POPL	L82592	4604	51°21'	6°29'	HÜLLERUPFELD	FARM	NF1964	1221	54°43'	9°17'
HÜLBUSCH	FARM	L82192	4604	51°21'	6°26'	HÜLLFELD	AN	UQ0119	7139	48°53'	12°17'
HÜLBUSCH	FARM	LC9339	4210	51°47'	7°27'	HÜLLFLECK	FRST	TR9923	6134	49°49'	12°12'
HÜLCHRATH	POPL	LA3290	5505	50°26'	6°38'	HÜLLGR.	DTCH	QV1542	6937	49°06'	11°57'
HÜLCHRATH	POPL	L83666	4805	51°07'	6°40'	HÜLLHORST	POPL	MC7791	3718	52°16'	8°40'
HULDANGE	POPL	KA8661	5802	50°10'	6°00'	HÜLLHORST	POPL	MC7792	3717	52°17'	8°40'
HULOERMANN	FARM	LC5724	4307	51°39'	6°56'	HÜLLINGHORST	FARM	MC5873	3816	52°06'	8°23'
HULOESSEN	POPL	UP2963	7642	48°24'	12°41'	HÜLLMANNFELD	FARM	MD7880	2918	53°04'	8°40'
HULDSTETTEN	POPL	NU3043	7722	48°14'	9°24'	HÜLLO	AN	NT2281	8321	47°41'	9°17'
HÜLE	AN	NU2521	7922	48°02'	9°20'	HÜLLÖCH	FARM	M80264	4811	51°07'	7°36'
HÜLEBRAND	FARM	LC9069	3910	52°04'	7°24'	HÜLLÖCHSSIEFEN	OTCH	L84502	5406	50°33'	6°49'
HÜLEBRUNNEN	WELL	NU1466	7621	48°21'	9°11'	HÜLLÖH	MT	M89892	4619	51°23'	8°58'
HÜLEFELD	FARM	MD2529	3313	52°36'	7°53'	HÜLLSCHEID	POPL	LA1281	5604	50°21'	6°22'
HÜLEFELD	FARM	MD2520	3413	52°31'	7°53'	HÜLLSMOOR	MRSH	NE2242	2322	53°38'	9°20'
HÜLEN	AN	MU8243	7718	48°14'	8°46'	HÜLLSTEDE	POPL	ME2901	2713	53°15'	7°56'
HÜLEN	FRST	NU6261	7525	48°24'	9°50'	HÜLLSTEUEROELE	POPL	ME3001	2713	53°15'	7°57'

NAME	DESIGNATION	GRID REF.	SHEET NO.	LAT.	LONG.	NAME	DESIGNATION	GRID REF.	SHEET NO.	LAT.	LONG.
HÜLLSTEDERFELD	POPL	ME3102	2713	53°16'	7°58'	HÜLSEN	POPL	LD9741	3210	52°42'	7°29'
HÜLLTOFT	FARM	MF8581	1118	54°52'	8°46'	HÜLSEN	FARM	LB6381	4708	51°16'	7°02'
HÜLLWALD	FRST	MB2822	5213	50°45'	7°59'	HÜLSEN	FARM	LB7074	4708	51°12'	7°08'
HÜLM	AN	MT8683	8218	47°42'	8°49'	HÜLSEN	FARM	MD9012	3519	52°27'	8°51'
HULMBERG	MT	PV7594	6434	49°34'	11°25'	HÜLSEN	POPL	LB6169	4808	51°09'	7°01'
HÜLMER HECKE	FRST	MA8739	5918	50°00'	8°49'	HÜLSEN	FARM	LB6553	4908	51°01'	7°05'
HÜLMAYER	FARM	MD0605	3611	52°23'	7°37'	HÜLSEN	POPL	MC9653	4019	51°56'	8°56'
HÜLOCH	FRST	LV4462	6707	49°17'	6°51'	HÜLSEN	FARM	LB6061	4908	51°05'	7°00'
HÜLOCHHOF	FARM	MU2918	7914	48°01'	8°03'	HÜLSEN	POPL	LB7138	5109	50°53'	7°10'
HÜLPENBAUER	FARM	MU4925	7915	48°05'	8°19'	HÜLSEN	FARM	NF4844	1424	54°32'	9°44'
HÜLPENRODE	POPL	NC9798	3628	52°19'	10°25'	HÜLSEN	POPL	ND2251	3121	52°48'	9°20'
HÜLPTINGSSEN	POPL	ND7011	3526	52°27'	10°02'	HÜLSEN	POPL	ND2251	3122	52°48'	9°20'
HÜLS	FARM	NE8356	2227	53°45'	10°16'	HÜLSEN	POPL	LB7862	4809	51°06'	7°16'
HÜLS	POPL	LB2694	4605	51°22'	6°30'	HÜLSEN	FARM	LB7785	4609	51°18'	7°14'
HÜLS	AN	MD3932	3314	52°38'	8°06'	HÜLSEN	POPL	LB5371	4807	51°10'	6°54'
HÜLS	FARM	NE9484	2028	54°00'	10°26'	HÜLSEN	POPL	LB8546	5010	50°57'	7°22'
HÜLS	FARM	LC6240	4208	51°48'	7°00'	HÜLSEN GRUND	VAL	ND5858	3125	52°52'	9°52'
HÜLS	FARM	LC1929	4304	51°41'	6°23'	HÜLSEN-B.	HILL	LB5088	4607	51°19'	6°51'
HÜLS	FARM	KB9829	5202	50°47'	6°08'	HÜLSEN-B.	SLP	PC2188	3730	52°14'	10°46'
HÜLS	POPL	LC7125	4308	51°40'	7°08'	HÜLSEN-B.	MT	MB5490	4616	51°22'	8°20'
HÜLS	FRST	MB4495	4515	51°24'	8°12'	HÜLSEN-B.	HILL	PC1698	3630	52°19'	10°42'
HÜLS B.	MT	MB6224	5216	50°46'	8°28'	HÜLSEN-B.	HILL	PC3599	3631	52°19'	10°59'
HÜLS-B.	STRM	MB2602	5413	50°34'	7°58'	HÜLSEN-B.	HILL	NE1684	1921	54°00'	9°14'
HÜLS-B.	STRM	MB2701	5413	50°33'	7°58'	HÜLSENBECKE	BLDG	LB8684	4710	51°18'	7°22'
HÜLS-B.	STRM	LC9859	4011	51°58'	7°31'	HÜLSENBECKE	DTCH	LB8683	4710	51°17'	7°22'
HÜLS-B.	MT	MC4378	3815	52°09'	8°10'	HÜLSENBERG	RDGE	MV1748	6813	49°11'	7°52'
HÜLS-B.	HILL	MB2237	5113	50°53'	7°53'	HÜLSENBERG	FRST	MD8263	3018	52°55'	8°44'
HÜLS-B.	MT	MB6185	4616	51°19'	8°26'	HÜLSENBUCH	FRST	NA4864	5724	50°14'	9°40'
HÜLS-B.	HILL	LC7228	4308	51°41'	7°09'	HÜLSENBUHL	FRST	MU4956	7615	48°21'	8°19'
HÜLS-B.	HILL	MC2971	3913	52°05'	7°58'	HÜLSENBUHL	POPL	MU4841	7715	48°13'	8°18'
HÜLS-B.	HILL	MA1692	5512	50°28'	7°49'	HÜLSENBUSCH	POPL	LB9455	4910	51°02'	7°29'
HÜLS-B.	MT	MB2799	4513	51°26'	7°57'	HÜLSENBUSCH	FARM	LB8066	4809	51°08'	7°17'
HÜLS-B.	MT	LB3199	4514	51°25'	6°34'	HÜLSENECK	FRST	MU4572	7515	48°30'	8°16'
HÜLS-B.	MT	MB4266	4815	51°08'	8°10'	HÜLSENFELD	FARM	LB7149	5009	50°59'	7°10'
HÜLS-B. HEIDE	FRST	MC2266	3913	52°02'	7°52'	HÜLSENHAIN	POPL	NF6244	1425	54°32'	9°58'
HÜLS-KPF.	HILL	MC7204	4517	51°29'	8°36'	HÜLSENHOF	FARM	LC1518	4404	51°35'	6°20'
HÜLS-M.	HILL	MC2552	4013	51°55'	7°55'	HÜLSENSTEEG	POPL	LB7857	4909	51°03'	7°16'
HÜLSACKERSIEPEN	DTCH	MB5096	4515	51°25'	8°17'	HÜLSENTAL	VAL	MU8792	7319	48°41'	8°49'
HÜLSAER KÖPFCHEN	MT	NB2943	5022	50°56'	9°25'	HÜLSENTAL	VAL	MU8792	7318	48°41'	8°49'
HÜLSBACHS-KPF.	MT	MB5847	5016	50°58'	8°24'	HÜLSENWALD	FRST	MU5740	7716	48°13'	8°25'
HÜLSBÄKE	DTCH	ME4900	2715	53°15'	8°14'	HÜLSER	FARM	LC3820	4306	51°36'	6°40'
HÜLSBECK	FARM	LB5887	4607	51°19'	6°58'	HÜLSER-B.	HILL	LB2899	4605	51°23'	6°32'
HÜLSBECK	POPL	LB6981	4708	51°16'	7°07'	HÜLSERBERG	BLDG	LB2896	4605	51°23'	6°32'
HÜLSBERG	POPL	MB0277	4711	51°14'	7°36'	HÜLSERMANNSHOF	FARM	LC4410	4406	51°31'	6°45'
HÜLSBERG	POPL	LB5971	4807	51°10'	6°59'	HÜLSEY	FARM	LB8491	4610	51°21'	7°20'
HÜLSBERGSSIEPEN	STRM	LB3199	4514	51°25'	6°34'	HÜLSEY	FARM	LB8690	4610	51°21'	7°22'
HÜLSBRINK	HILL	MC4678	3815	52°09'	8°13'	HÜLSGRABEN	STRM	MV5801	7216	48°46'	8°26'
HÜLSBUSCH	FARM	LC7946	4109	51°51'	7°14'	HÜLSGRUND	VAL	MC8650	4018	51°54'	8°48'
HÜLSBUSCH	FARM	LC8740	4110	51°48'	7°22'	HÜLSHAUS	FARM	MD4104	3614	52°23'	8°08'
HÜLSCHE	FARM	LB8990	4610	51°21'	7°25'	HÜLSHECKE	FRST	MV5601	7216	48°46'	8°24'
HÜLSCHEID	POPL	MB0080	4711	51°16'	7°34'	HÜLSHECKE	FRST	MU4697	7215	48°43'	8°16'
HÜLSCHEID	POPL	LB8821	5210	50°44'	7°25'	HÜLSHEGER	FARM	MC0247	4111	51°52'	7°35'
HÜLSCHEID	POPL	LB8534	5110	50°51'	7°22'	HÜLSHOF	FARM	LC1507	4504	51°29'	6°20'
HÜLSCHIDER B.	HILL	LB8821	5210	50°44'	7°25'	HÜLSHOF	POPL	MB6325	5216	50°46'	8°29'
HÜLSCHIDERBAUM	FARM	MB0278	4711	51°15'	7°36'	HÜLSHOF	FARM	LC8322	4309	51°38'	7°19'
HÜLSCHOTTEN	POPL	MB2470	4813	51°11'	7°55'	HÜLSHOF	FARM	MC1786	3712	52°13'	7°47'
HÜLSDAU	FARM	LC8441	4109	51°48'	7°19'	HÜLSHOF	VAL	MB5945	5016	50°57'	8°25'
HÜLSDAU	POPL	LC6422	4308	51°38'	7°02'	HÜLSHOFER-GRUND	POPL	LC3200	4505	51°26'	6°35'
HÜLSDELLE	FARM	LB5481	4707	51°16'	6°55'	HÜLSHORST	FARM	LC9736	4211	51°46'	7°31'
HÜLSDONK	POPL	LB1882	4704	51°16'	6°23'	HÜLSHORST	POPL	LC3134	4205	51°44'	6°33'
HÜLSDONK	FARM	LB2781	4705	51°15'	6°31'	HÜLSHORST	FARM	MC0067	3911	52°03'	7°32'
HÜLSDONKER	STRM	LC3303	4505	51°27'	6°36'	HÜLSHORST	AN	NE9431	2428	53°31'	10°25'
HÜLSE	FARM	MD8643	3218	52°44'	8°47'	HÜLSHORST	FRST	NE9530	2428	53°31'	10°26'
HÜLSE	STRM	ND1603	3621	52°23'	9°14'	HÜLSHORST	FARM	MD7903	3618	52°23'	8°41'
HÜLSE	STRM	ND1401	3621	52°21'	9°13'	HÜLSHORST	POPL	LC3134	4205	51°44'	6°33'
HÜLSE-B.	MT	NC5344	4124	51°51'	9°46'	HÜLSHORST	POPL	ME6742	2317	53°37'	8°30'
HÜLSE-B.	DTCH	NC4531	4223	51°44'	9°39'	HÜLSING	FARM	LD9312	3510	52°27'	7°26'
HÜLSE-B.	HILL	MD4119	3414	52°31'	8°08'	HÜLSKEN	FARM	LC7070	3908	52°04'	7°06'
HÜLSE-B.	HILL	NC6815	4425	51°35'	9°59'	HÜLSKEN	FARM	LC6830	4208	51°42'	7°05'
HÜLSE-BRINK	MT	NC2981	3822	52°11'	9°25'	HÜLSKEN	FARM	LC6127	4307	51°41'	6°59'
HÜLSEBERG	FARM	MB0767	4812	51°09'	7°40'	HÜLSKEN	FARM	LC5720	4307	51°37'	6°56'
HÜLSEBERG	POPL	ME8303	2718	53°16'	8°45'	HÜLSKENHOF	FARM	LC1321	4303	51°36'	6°18'
HÜLSEBERG	POPL	LC6800	4508	51°26'	7°06'	HÜLSKÖTTER	FARM	MC4151	4014	51°54'	8°08'
HÜLSEBRINK	RDGE	NC3689	3723	52°15'	9°32'	HÜLSKÖTTER	FARM	LC9955	4011	51°56'	7°32'
HÜLSEBRINK	FARM	MB3787	4614	51°20'	8°06'	HÜLSKÖTTER	FARM	MC0054	4011	51°56'	7°33'
HÜLSEBRUCH	MRSH	NC4330	4223	51°43'	9°37'	HÜLSKÖTTER	FARM	LC9549	4110	51°53'	7°28'
HÜLSEBUSCH	BLDG	LC5505	4507	51°29'	6°55'	HÜLSKÖTTER	FARM	LC9572	3910	52°05'	7°28'
HÜLSEBUSCH	FARM	MC3686	3714	52°13'	8°04'	HÜLSLOH	MDW	MD5348	3215	52°47'	8°18'
HÜLSEBUSCH	FARM	MC1845	4112	51°51'	7°49'	HÜLSM.	FARM	MC0054	4011	51°56'	7°33'
HÜLSEDE	POPL	NC2489	3722	52°15'	9°21'	HÜLSMANN	FARM	MD3738	3314	52°04'	8°04'
HÜLSEI	FARM	MC5542	4116	51°50'	8°21'	HÜLSMANN	FARM	MD2233	3313	52°38'	7°51'
HÜLSEM-B.	MT	MB3973	4714	51°12'	8°08'	HÜLSMANN	FARM	MC1178	3812	52°09'	7°42'
HÜLSEMANN	FARM	LC5418	4307	51°36'	6°53'	HÜLSMANN	FARM	MC3560	4014	51°59'	8°03'
HÜLSEN	FARM	LB6287	4608	51°19'	7°01'	HÜLSMANN	FARM	MC3459	4014	51°59'	8°02'

NAME	DESIGNATION	GRID REF.	SHEET NO.	LAT.	LONG.	NAME	DESIGNATION	GRID REF.	SHEET NO.	LAT.	LONG.
HÜLSMANN	FARM	MC6373	3816	52°06'	8°28'	HUMBRECHTSHSN.	POPL	PA0353	5828	50°07'	10°26'
HÜLSMANN	FARM	LC9652	4010	51°54'	7°29'	HUMBURG	HILL	LV3165	6606	49°19'	6°40'
HÜLSMANN	FARM	MC0652	4011	51°55'	7°38'	HUMCKE	FARM	MC3379	3814	52°09'	8°01'
HÜLSMANN	FARM	MC4555	4015	51°57'	8°12'	HUMELHSN.	FARM	QT2297	8237	47°47'	11°58'
HÜLSMANN	AN	MO1913	3512	52°28'	7°49'	HUMELLACHE	MDW	MV6198	6316	49°38'	8°28'
HÜLSMANN	FARM	MC4546	4115	51°52'	8°12'	HUMELSBERG	AN	LA5363	5707	50°12'	6°56'
HÜLSMANN	FARM	MC4744	4115	51°51'	8°14'	HUMELSBERG	FARM	UP3156	7642	48°20'	12°43'
HÜLSMANN	FARM	LC7546	4109	51°51'	7°11'	HUMELSBERG	FARM	QT0696	8236	47°47'	11°45'
HÜLSMANN	FARM	MC0049	4111	51°53'	7°33'	HUMER-B.	HILL	PA3618	6131	49°48'	10°53'
HÜLSMANN	FARM	MC5759	4016	51°59'	8°22'	HUMERICH	MT	M81624	5212	50°46'	7°49'
HÜLSMANN	FARM	LC9421	4310	51°38'	7°28'	HUMERICH	MT	M80722	5212	50°44'	7°41'
HÜLSMANN	FARM	LC5028	4307	51°41'	6°50'	HUMERICH	MDW	MA9298	5419	50°32'	8°53'
HÜLSMANN	FARM	LC6024	4307	51°39'	6°59'	HUMERICH	HILL	LA2552	5905	50°06'	6°33'
HÜLSMANN	FARM	LC5922	4307	51°38'	6°58'	HUMERICH-B.	MT	LV8847	6810	49°10'	7°28'
HÜLSMANN	FARM	MC3072	3913	52°06'	7°59'	HUMERS-B.	HILL	LA6885	5508	50°24'	7°08'
HÜLSMANN	FARM	MC5966	3916	52°03'	8°24'	HUMERS-KPF.	MT	M82071	4813	51°11'	7°52'
HÜLSMANNHOF	FARM	LC7525	4309	51°40'	7°11'	HUMERSBERG	POPL	PU6561	7633	48°23'	11°14'
HÜLSMANNSHOF	FARM	LC7412	4409	51°33'	7°11'	HUMES	POPL	LV5472	6608	49°23'	6°59'
HÜLSMEYER	FARM	MC4689	3715	52°15'	8°13'	HÜMES	AN	LV6386	6408	49°31'	7°07'
HÜLSORT	POPL	MO3216	3514	52°29'	8°00'	HUMES	POPL	LV5472	6607	49°23'	6°59'
HÜLSPASSHOF	FARM	LC1519	4404	51°35'	6°20'	HUMES-B.	HILL	LA8026	6109	49°52'	7°20'
HÜLSS	FARM	M80194	4611	51°23'	7°35'	HUMETSBG.	MT	PV9446	6836	49°08'	11°40'
HÜLST	POPL	L80486	4703	51°17'	6°11'	HUMFELD	POPL	NC0363	3920	52°01'	9°02'
HÜLSTAL	VAL	MC8946	4119	51°52'	8°50'	HUMHAUSEN	POPL	UP2000	8141	47°50'	12°35'
HÜLSTEODE	FARM	MC4446	4115	51°52'	8°11'	HUMLANGEN	POPL	NU7049	7725	48°17'	9°56'
HÜLSTEN	POPL	LC6841	4108	51°48'	7°05'	HUMLANGER WEG	AN	NU7149	7725	48°17'	9°58'
HÜLSTERHOLT	FRST	LC6839	4208	51°47'	7°05'	HUMLANGER WEG	AN	NU6749	7725	48°17'	9°54'
HÜLSTERT	POPL	M80738	5112	50°53'	7°41'	HÜMLING	POPL	MO0610	3511	52°26'	7°37'
HÜLSTRUNG	POPL	L86165	4808	51°07'	7°01'	HUMLINGER	AN	MT6968	8417	47°34'	8°35'
HÜLSUFER	FRST	NO6127	3425	52°35'	9°54'	HUMMERBERG	AN	LA3886	5506	50°24'	6°43'
HÜLSWITT	FARM	MC0456	4011	51°05'	7°36'	HUMME	POPL	NC2810	4422	51°32'	9°24'
HÜLTERS HAGEN	FARM	M81487	4612	51°20'	7°46'	HUMME	STRM	NC1666	3921	52°03'	9°14'
HÜLTERS HOF	FARM	LC1618	4404	51°35'	6°20'	HUMME	STRM	NC1366	3921	52°03'	9°11'
HULTROP	POPL	MC3422	4314	51°39'	8°03'	HUMME	STRM	NC2370	3922	52°05'	9°20'
HULVERSCHIEDT	POPL	L88372	4810	51°11'	7°20'	HUMME	STRM	NC2268	3921	52°04'	9°19'
HULVERSHORN	POPL	L89470	4810	51°10'	7°29'	HUMMECKE	STRM	NC8556	4027	51°57'	10°14'
HÜLZ-KPF.	HILL	M86498	4516	51°26'	8°29'	HUMMEL	AN	NV1367	6621	49°21'	9°11'
HÜLZEN-B.	HILL	LA5350	5907	50°05'	6°56'	HUMMEL	FARM	NT7685	8226	47°43'	10°01'
HÜLZENBACH	OTCH	LA8333	6010	49°56'	7°22'	HUMMEL	POPL	LA4292	5506	50°27'	6°46'
HÜLZENBACHSRÜCKEN	RDGE	M86857	4917	51°04'	8°32'	HUMMEL	FARM	PT1998	8129	47°49'	10°35'
HÜLZHAGEN	FRST	M85771	4816	51°11'	8°23'	HUMMEL	FARM	NF8916	1728	54°17'	10°22'
HÜLZHOF	EST	LC1916	4404	51°34'	6°23'	HUMMEL	FARM	LC9454	4010	51°56'	7°28'
HÜLZWEILER	POPL	LV4165	6606	49°19'	6°49'	HUMMEL	HILL	PU1944	7729	48°14'	10°36'
HUM-B.	HILL	M83743	5014	50°56'	8°06'	HUMMEL	FARM	PT1775	8329	47°37'	10°34'
HUM-B.	MT	M82171	4813	51°11'	7°52'	HUMMEL H.	MILL	NA4479	5623	50°22'	9°37'
HUM-B.	HILL	LC7447	4109	51°52'	7°10'	HUMMEL-B.	MT	MV0348	6812	49°11'	7°40'
HUM-B.	MT	NC6156	4025	51°57'	9°53'	HUMMEL-B.	HILL	PV9812	7136	48°50'	11°42'
HUM-B.	HILL	NC5657	4024	51°58'	9°49'	HUMMEL-B.	HILL	PV3795	6431	49°35'	10°54'
HUM-B.	MT	NC1555	4021	51°57'	9°13'	HUMMEL-B.	HILL	QV1570	6637	49°21'	11°58'
HUM-B.	HILL	M82693	4613	51°23'	7°56'	HUMMEL-B.	HILL	M89392	4619	51°23'	8°54'
HUM-B.	STRM	N88814	5327	50°40'	10°15'	HUMMEL-B.	MT	M887019	5217	50°43'	8°35'
HUM-B.	MT	M85507	5316	50°37'	8°22'	HUMMEL-B.	HILL	NA7244	5926	50°03'	10°01'
HUM-B.	MT	MA0713	6212	49°46'	7°43'	HUMMEL-B.	HILL	PU8489	7335	48°38'	11°30'
HUM-B.	HILL	MV0885	6412	49°31'	7°44'	HUMMEL-B.	HILL	PA3306	6331	49°41'	10°50'
HUM-B.	HILL	MV0085	6411	49°31'	7°37'	HUMMEL-B.	HILL	PA3801	6331	49°39'	10°55'
HUMÄCKERSHOF	FARM	LC1905	4504	51°28'	6°23'	HUMMEL-B.	HILL	PV3399	6331	49°38'	10°50'
HUMANN	FARM	MC6141	4116	51°49'	8°26'	HUMMEL-B.	HILL	PV7304	7234	48°46'	11°21'
HUMANNSHOF	POPL	M83886	2818	53°07'	8°45'	HUMMEL-B.	HILL	PU5747	7732	48°15'	11°07'
HUMARKFELD	FARM	NF5948	1425	54°34'	9°55'	HUMMEL-B.	HILL	U00666	6640	49°19'	12°20'
HUMBACH	FRST	N84766	4824	51°09'	9°40'	HUMMEL-H.	FRST	TR9527	6138	49°52'	12°09'
HUMBACH	MILL	NV5418	7024	48°55'	9°44'	HUMMEL-W.	FRST	LV8269	6610	49°22'	7°22'
HUMBACH	AN	MT3076	8314	47°38'	8°04'	HUMMELÄCKER	AN	NV8514	7127	48°52'	10°10'
HUMBACH	POPL	NT9671	8427	47°35'	10°17'	HUMMELÄCKER	AN	MV7411	7117	48°51'	8°39'
HUMBACH	POPL	PU9004	8135	47°52'	11°32'	HUMMELÄCKER	AN	NV1511	7121	48°51'	9°12'
HUMBACHER BERG	SLP	NT9771	8427	47°35'	10°17'	HUMMELÄCKER	AN	NV5238	6924	49°06'	9°43'
HUMBERG	POPL	NV5419	7024	48°55'	9°44'	HUMMELÄCKER	AN	NU4749	7715	48°17'	8°17'
HUMBERG	AN	MV8433	6918	49°03'	8°47'	HUMMELÄCKER	AN	NV6249	6825	49°11'	9°51'
HUMBERG	RDGE	MV1976	6513	49°26'	7°53'	HUMMELÄCKER	STRM	NV5033	6924	49°03'	9°41'
HUMBERG	POPL	M82171	4813	51°11'	7°52'	HUMMELÄCKER	STRM	PU3710	8031	47°56'	10°50'
HUMBERG	POPL	NU6501	8125	47°51'	9°52'	HUMMELBÄCHEL	OTCH	PU3608	8030	47°55'	10°49'
HUMBERG	FARM	LC5373	3907	52°05'	6°51'	HUMMELBÄCHEL	STRM	MT4297	8115	47°49'	8°14'
HUMBERG	MT	MV0884	6412	49°30'	7°44'	HUMMELBAUM	AN	MV9502	7219	48°46'	8°56'
HUMBERG	FARM	LC8955	4010	51°56'	7°23'	HUMMELBECK	POPL	MC9091	3719	52°16'	8°51'
HUMBERG T.	TWR	MV1174	6512	49°25'	7°46'	HUMMELBERG	POPL	TO8136	6938	49°02'	12°00'
HUMBERGER WEIHER	POND	NU6500	8125	47°51'	9°52'	HUMMELBERG	POPL	NT6779	8325	47°40'	9°53'
HUMBERGLE	FRST	MU7541	7718	48°13'	8°40'	HUMMELBERG	AN	MU8763	7518	48°25'	8°49'
HUMBERT	FARM	L08413	3509	52°27'	7°17'	HUMMELBERG	AN	MT6669	8417	47°34'	8°33'
HUMBERTS B.	HILL	MC9509	4419	51°32'	8°56'	HUMMELBERG	FRST	NV1361	6621	49°18'	9°11'
HUMBERTSWEILER	POPL	NT5172	8324	47°36'	9°41'	HUMMELBERG	HILL	PV4516	7131	48°53'	10°54'
HUMBOLOT KOL.	POPL	L85944	5007	50°56'	6°59'	HUMMELBERG	AN	MV8262	6618	49°19'	8°45'
HUMBOLOT SCHAHT	MINE	LA6665	5708	50°13'	7°07'	HUMMELBERG	HILL	UQ3021	7042	48°55'	12°41'
HUMBOLDTHÖHE	SO	MA0183	5611	50°23'	7°37'	HUMMELBERG	AN	NV2114	7121	48°53'	9°17'
HUMBRECHTING	FARM	MC4221	4314	51°38'	8°10'	HUMMELBERG	AN	NV2412	7121	48°52'	9°20'
HUMBRECHTS	POPL	NT5981	8324	47°41'	9°47'	HUMMELBERG	AN	MV9706	7119	48°48'	8°58'

NAME	DESIGNATION	GRID REF.	SHEET NO.	LAT.	LONG.	NAME	DESIGNATION	GRID REF.	SHEET NO.	LAT.	LONG.
HUMMELBERG	HILL	PV7590	6434	49°32'	11°25'	HUMMELBERG	HILL	MUB844	7719	48°15'	8°50'
HUMMELBERG	FRST	MU5255	7616	48°21'	8°21'	HUMMELBERG	AN	MU9163	7519	48°25'	8°53'
HUMMELBERG	AN	MU7454	7617	48°20'	8°39'	HUMMELBERG	AN	NV2690	6422	49°34'	9°22'
HUMMELBERG	AN	MU6159	7616	48°23'	8°28'	HUMMELBERG	AN	MV8084	6418	49°30'	8°43'
HUMMELBERG	AN	MV6529	6917	49°01'	8°31'	HUMMELBERG	MDW	MV6710	7125	48°50'	9°55'
HUMMELBERG	MT	MU9492	7319	48°41'	8°55'	HUMMELBERGERBENE	FRST	MU6189	7316	48°39'	8°28'
HUMMELBERG	AN	MU8451	7618	48°19'	8°47'	HUMMELBERGER HÖHE	FRST	MVB000	7218	48°45'	8°44'
HUMMELBERG	AN	MU8649	7618	48°18'	8°49'	HUMMELBERGKOPF	FRST	MU6189	7316	48°39'	8°28'
HUMMELBERG	FRST	NU2956	7622	48°21'	9°23'	HUMMELBG.	SLP	UQ1109	7140	48°48'	12°26'
HUMMELBERG	AN	NU1358	7621	48°22'	9°11'	HUMMELBR.	WELL	NV2114	7121	48°53'	9°17'
HUMMELBERG	FRST	NU1857	7621	48°22'	9°14'	HUMMELBR.	WELL	NU3491	7322	48°40'	9°28'
HUMMELBERG	FRST	MU3004	8114	47°53'	8°04'	HUMMELBR.	WELL	MV9017	7019	48°54'	8°52'
HUMMELBERG	AN	NU3528	7822	48°06'	9°28'	HUMMELBRUNNEN	AN	NV0415	7120	48°53'	9°03'
HUMMELBERG	HILL	NU5033	7824	48°09'	9°40'	HUMMELBRUNNEN	GRGE	MV7235	6917	49°04'	8°37'
HUMMELBERG	MOW	MU7937	7818	48°11'	8°43'	HUMMELBUCK	AN	MU6401	8117	47°52'	8°31'
HUMMELBERG	AN	MU1038	7812	48°11'	7°47'	HUMMELBUCK	AN	MT7694	8218	47°48'	8°41'
HUMMELBERG	AN	MUB890	7319	48°40'	8°50'	HUMMELBUCKEL	AN	MU0414	8012	47°58'	7°43'
HUMMELBERG	AN	MV9935	6919	49°04'	8°59'	HUMMELBUHL	FRST	MU6068	7516	48°28'	8°28'
HUMMELBERG	AN	MV9127	6919	49°00'	8°53'	HUMMELBUHL	AN	MU6171	7516	48°29'	8°28'
HUMMELBERG	AN	MU7589	7318	48°39'	8°40'	HUMMELBUHL	AN	MU6056	7616	48°21'	8°28'
HUMMELBERG	AN	MU7986	7318	48°38'	8°43'	HUMMELBUHL	HILL	NU1530	7821	48°07'	9°12'
HUMMELBERG	FRST	MUB684	7318	48°36'	8°49'	HUMMELBUHL	AN	MU9132	7819	48°08'	8°53'
HUMMELBERG	FRST	MU6189	7316	48°39'	8°28'	HUMMELBUHL	AN	NV3728	6923	49°00'	9°31'
HUMMELBERG	FRST	MU6188	7316	48°39'	8°28'	HUMMELBUHL	AN	NV3219	7022	48°55'	9°26'
HUMMELBERG	AN	MU7490	7317	48°40'	8°39'	HUMMELBUHL	HILL	PV9379	6535	49°26'	11°40'
HUMMELBERG	AN	MU7486	7317	48°38'	8°39'	HUMMELBUHL	HILL	MU5554	7616	48°20'	8°23'
HUMMELBERG	AN	NV4985	6424	49°31'	9°41'	HUMMELBUHL	HILL	PV7055	6734	49°13'	11°20'
HUMMELBERG	FRST	NT3887	8223	47°44'	9°31'	HUMMELBUHL	AN	MU6446	7717	48°16'	8°31'
HUMMELBERG	AN	MV9154	6719	49°14'	8°53'	HUMMELBUHL	AN	NV5012	7124	48°51'	9°41'
HUMMELBERG	AN	MV7955	6718	49°15'	8°43'	HUMMELBUHL	FARM	NV5611	7124	48°51'	9°46'
HUMMELBERG	AN	MV7950	6718	49°12'	8°43'	HUMMELDOORF	POPL	LCH8997	3610	52°19'	7°22'
HUMMELBERG	AN	MV9368	6619	49°22'	8°54'	HUMMELENLOCH	FRST	MT2596	8114	47°49'	8°00'
HUMMELBERG	AN	MV8864	6619	49°20'	8°50'	HUMMELER M.	MILL	LA4292	5506	50°27'	6°46'
HUMMELBERG	AN	MV9962	6619	49°19'	8°59'	HUMMELFELO	AN	NV1814	7121	48°53'	9°15'
HUMMELBERG	AN	NU1072	7420	48°30'	9°08'	HUMMELFELO	AN	QV1451	6837	49°10'	11°56'
HUMMELBERG	HILL	OV0479	6536	49°26'	11°49'	HUMMELFELO	POPL	NF4635	1524	54°28'	9°43'
HUMMELBERG	MDW	NU1581	7421	48°35'	9°12'	HUMMELGR.	VAL	PV4074	6531	49°24'	10°56'
HUMMELBERG	AN	MU7168	7517	48°28'	8°37'	HUMMELGRABEN	FRST	PV6695	6433	49°35'	11°18'
HUMMELBERG	AN	MU8370	7518	48°29'	8°46'	HUMMELHALOE	AN	MU8364	7518	48°26'	8°46'
HUMMELBERG	FRST	MU6265	7516	48°26'	8°29'	HUMMELHALOE	AN	NA4121	6123	49°50'	9°34'
HUMMELBERG	AN	MU6262	7516	48°25'	8°29'	HUMMELHECKEN	FRST	MU2918	7914	48°01'	8°03'
HUMMELBERG	AN	MU6149	7716	48°18'	8°28'	HUMMELHECKEN	FARM	MU3826	7915	48°05'	8°10'
HUMMELBERG	POPL	MV4905	7215	48°48'	8°19'	HUMMELHOF	FARM	PV0871	6628	49°23'	10°29'
HUMMELBERG	AN	NV2412	7122	48°52'	9°20'	HUMMELHOF	AN	UQ1947	6841	49°09'	12°31'
HUMMELBERG	FRST	NAB965	5727	50°14'	10°15'	HUMMELHÖHE	FRST	MU6625	7917	48°05'	8°32'
HUMMELBERG	AN	NU1194	7220	48°42'	9°09'	HUMMELHÖLZLE	FRST	NV7207	7125	48°49'	9°59'
HUMMELBERG	AN	NU1494	7221	48°42'	9°11'	HUMMELKEN-B.	HILL	NC2027	4321	51°42'	9°17'
HUMMELBERG	AN	MA3028	6014	49°54'	8°02'	HUMMELKEN-B.	SLP	PV7396	6434	49°35'	11°23'
HUMMELBERG	AN	MT1778	8313	47°39'	7°54'	HUMMELLEITE	SLP	TQ9285	6538	49°29'	12°08'
HUMMELBERG	HILL	PA3154	5831	50°07'	10°50'	HUMMELLEITE	AN	MU3731	7814	48°08'	8°09'
HUMMELBERG	HILL	NU8337	7826	48°11'	10°07'	HUMMELLOCH	VAL	NV5033	6924	49°03'	9°41'
HUMMELBERG	HILL	PU1531	7829	48°07'	10°33'	HUMMELLOCH	VAL	MU3926	7915	48°05'	8°11'
HUMMELBERG	AN	MU8172	7418	48°30'	8°44'	HUMMELLOCH	GRGE	NV1218	7021	48°55'	9°10'
HUMMELBERG	AN	MU9078	7419	48°33'	8°52'	HUMMELLUCKENWALD	FRST	NU6401	8125	47°51'	9°52'
HUMMELBERG	AN	MU8873	7419	48°31'	8°50'	HUMMELMARTER	POPL	PA1730	6029	49°55'	10°38'
HUMMELBERG	AN	MU8778	7418	48°33'	8°49'	HUMMELMÜHLE	FARM	QV1597	6437	49°35'	11°59'
HUMMELBERG	HILL	PUB082	7434	48°34'	11°26'	HUMMELMÜHLE	MILL	NA4684	5523	50°24'	9°39'
HUMMELBERG	HILL	TO8459	6738	49°15'	12°02'	HUMMELMÜHLE	MILL	MU3117	7914	48°00'	8°05'
HUMMELBERG	MT	PV9956	6736	49°13'	11°44'	HUMMELNSTÜCK	FARM	MBO679	4711	51°15'	7°39'
HUMMELBERG	AN	MU7996	7218	48°43'	8°43'	HUMMELRAIN	FRST	MV7008	7117	48°49'	8°35'
HUMMELBERG	AN	MV9804	7219	48°47'	8°58'	HUMMELRAIN	FRST	NU0795	7220	48°42'	9°06'
HUMMELBERG	AN	MU7296	7217	48°43'	8°37'	HUMMELREUT	FARM	UP6899	7245	48°44'	13°13'
HUMMELBERG	MT	PV9668	6636	49°20'	11°42'	HUMMELREUT	AN	MT0575	8312	47°37'	7°44'
HUMMELBERG	AN	NV3797	6323	49°37'	9°31'	HUMMELRUTTE	FARM	NU8402	8126	47°52'	10°07'
HUMMELBERG	AN	MU7151	7617	48°19'	8°37'	HUMMELS	MT	NB4419	5223	50°43'	9°37'
HUMMELBERG	AN	MU6750	7617	48°18'	8°34'	HUMMELS-B.	HILL	NE6301	2725	53°15'	9°56'
HUMMELBERG	AN	MU5952	7616	48°19'	8°27'	HUMMELS-B.	MT	MB2469	4813	51°10'	7°55'
HUMMELBERG	AN	MU5852	7616	48°19'	8°26'	HUMMELS-B.	MT	L88105	5409	50°35'	7°19'
HUMMELBERG	AN	NU4390	7323	48°40'	9°35'	HUMMELS-B.	HILL	NA9982	5628	50°23'	10°23'
HUMMELBERG	AN	NU1792	7321	48°41'	9°14'	HUMMELS-B.	HILL	PA4868	5732	50°15'	11°05'
HUMMELBERG	FRST	NV3424	7022	48°58'	9°28'	HUMMELS-B.	ROGE	NB6520	5225	50°44'	9°55'
HUMMELBERG	HILL	MA4312	6215	49°45'	8°13'	HUMMELS-B.	DTCH	PT1369	8429	47°34'	10°30'
HUMMELBERG	FRST	NV2775	6522	49°26'	9°22'	HUMMELS-B.	HILL	M07865	3018	52°56'	8°40'
HUMMELBERG	HILL	UP6898	7245	48°43'	13°13'	HUMMELS-B.	MT	LA4021	6106	49°49'	6°47'
HUMMELBERG	AN	NV3975	6523	49°26'	9°32'	HUMMELS-KOPF	HILL	NB4805	5324	50°36'	9°41'
HUMMELBERG	AN	MV9522	7019	48°57'	8°56'	HUMMELSBEK	FARM	L85190	4607	51°20'	6°52'
HUMMELBERG	AN	MV9020	7019	48°56'	8°52'	HUMMELSBERG	HILL	NU5130	7824	48°07'	9°41'
HUMMELBERG	AN	NV0223	7020	48°58'	9°02'	HUMMELSBERG	FRST	NV1631	6921	49°02'	9°13'
HUMMELBERG	AN	NV0816	7020	48°54'	9°07'	HUMMELSBERG	MDW	MUB229	7818	48°07'	8°46'
HUMMELBERG	AN	NV2322	7021	48°57'	9°19'	HUMMELSBERG	AN	L88104	5409	50°34'	7°19'
HUMMELBERG	HILL	NU1544	7721	48°15'	9°12'	HUMMELSBERG	FRST	MU4999	7215	48°44'	8°19'
HUMMELBERG	AN	NU5545	7724	48°15'	9°44'	HUMMELSBERG	SLP	UV5221	7043	48°55'	12°59'
HUMMELBERG	AN	MU7444	7717	48°15'	8°39'	HUMMELSBERG	AN	NV2823	7022	48°58'	9°23'
HUMMELBERG	AN	MU8047	7718	48°17'	8°44'	HUMMELSBERG	FARM	LD7652	3109	52°48'	7°10'

NAME	DESIGNATION	GRID REF.	SHEET NO.	LAT.	LONG.	NAME	DESIGNATION	GRID REF.	SHEET NO.	LAT.	LONG.
HUMMELSBERG	MT	NV0027	7020	49°00'	9°00'	HUMMERTRUP	POPL	MC9460	4019	51°59'	8°55'
HUMMELSBERG	AN	NV0319	7020	48°55'	9°02'	HUMMERSBERG	HILL	PV2787	6430	49°31'	10°46'
HUMMELSBERG	HILL	NU3265	7522	48°26'	9°26'	HUMMERSBERG	HILL	PA5759	5833	50°10'	11°12'
HUMMELSBERG	AN	NV7543	6826	49°08'	10°02'	HUMMERSEN	POPL	NC2247	4121	51°52'	9°19'
HUMMELSBERG	SPRG	NA2359	5822	50°11'	9°19'	HUMMERSEN	POPL	NC2247	4122	51°52'	9°19'
HUMMELSBERG	SPRG	NV0465	6620	49°20'	9°04'	HUMMERSER KÖPFE	HILL	NC2347	4122	51°52'	9°20'
HUMMELSBR.	WELL	NV6825	7025	48°58'	9°56'	HUMMERSGRABEN	STRM	NV9881	6528	49°28'	10°21'
HUMMELSBRUCH	FARM	L86946	5008	50°57'	7°08'	HUMMERSLOH	MT	M83645	5014	50°57'	8°05'
HUMMELSBUHL	FRST	NV2936	6922	49°05'	9°24'	HUMMERSTAL	VAL	MU8816	8019	48°00'	8°50'
HUMMELSBUUSCH	FRST	NV4156	6723	49°15'	9°34'	HUMMERSTAL	VAL	PA7214	6234	49°45'	11°23'
HUMMELSBUITTEL	POPL	NE6844	2326	53°38'	10°02'	HUMMERSTAL	VAL	MU8816	7919	48°00'	8°50'
HUMMELSCHACHEN	AN	PV8917	7135	48°53'	11°35'	HUMMERSTEIN	ROCK	PA5819	6133	49°48'	11°12'
HUMMELSCHIED	FRST	MA7704	6318	49°41'	8°41'	HUMMERT	FARM	LC8070	3909	52°04'	7°15'
HUMMELSEBENE	FRST	MU3071	7514	48°29'	8°03'	HUMMERT	FARM	LC7873	3809	52°06'	7°13'
HUMMELSECK	AN	MU2418	7913	48°01'	7°54'	HUMMERTHAL	VAL	MA5223	6116	49°51'	8°20'
HUMMELSFELD	AN	NV6159	6725	49°17'	9°50'	HUMMERTSRIED	POPL	NU6313	8025	47°58'	9°50'
HUMMELSGRUND	VAL	N85109	5324	50°38'	9°43'	HUMMERTSWÄILER	POPL	NV7869	6626	49°22'	10°04'
HUMMELSHALOE	AN	NV6630	6925	49°01'	9°54'	HUMMERWALD	FRST	M84659	4915	51°05'	8°14'
HUMMELSHALDEN	POPL	NV5801	7224	48°46'	9°47'	HUMMERWALD	FRST	LV8179	6510	49°27'	7°22'
HUMMELSHHEIM	POPL	L86554	4908	51°01'	7°04'	HUMMERZHEIM	POPL	LA4996	5407	50°30'	6°52'
HUMMELSKL.	VAL	NU1184	7320	48°36'	9°09'	HUMMERZHEIM	POPL	LA4996	5507	50°30'	6°52'
HUMMELSKOPF	FRST	MU8214	8018	47°59'	8°46'	HUMMERZHEIMER HÖHE	MT	LA4996	5507	50°30'	6°52'
HUMMELSKOPF	MT	N84705	5424	50°36'	9°40'	HUMMES-T.	VAL	LV9885	6411	49°30'	7°35'
HUMMELSKUPPE	HILL	N85009	5324	50°38'	9°43'	HUMMETROTH	POPL	MA9514	6219	49°47'	8°56'
HUMMELSLACH	GRGE	MU9422	7919	48°03'	8°55'	HUMMETSBUÖGEL	HILL	PV9550	6836	49°10'	11°41'
HUMMELSMATTE	AN	MU1580	7413	48°34'	7°51'	HUMMIGEN-8.	STRM	ND6898	2726	53°14'	10°01'
HUMMELSPITZE	FRST	NV3353	6722	49°14'	9°27'	HÜMLING	HILL	LA8807	6210	49°42'	7°27'
HUMMELSRAIN	FRST	MV8313	7118	48°52'	8°46'	HÜMLING	AN	M00058	3111	52°52'	7°31'
HUMMELSRUT	FRST	U06836	6945	49°04'	13°11'	HÜMLING	AN	M00166	3011	52°56'	7°32'
HUMMELSSIEPEN	FARM	L86280	74708	51°15'	7°01'	HÜMLING	FARM	MC5667	3916	52°03'	8°22'
HUMMELSTEIN	FRST	MV6404	7217	48°47'	8°31'	HÜMPELI	AN	MT0461	8412	47°30'	7°44'
HUMMELSWALD	FRST	MU5596	7216	48°43'	8°23'	HUMPELSBERG	AN	MT8899	8119	47°51'	8°50'
HUMMELSWALD	FARM	MU2971	7514	48°29'	8°02'	HUMPELWALD	FRST	NA9130	6027	49°55'	10°16'
HUMMELSWÄSELE	FRST	NV6740	6825	49°06'	9°55'	HUMPENLACHE	AN	NV9830	6928	49°01'	10°20'
HUMMELSWEG	ROAD	MA6134	6016	49°57'	8°28'	HUMPERTS-8.	HILL	M84498	4515	51°26'	8°11'
HUMMELSWEILER	POPL	NV7532	6926	49°02'	10°02'	HUMPERTZLINDE	MONU	MC6820	4317	51°38'	8°32'
HUMMELSWERT	MDW	NV1621	7021	48°56'	9°13'	HUMPFENB.	STRM	NU2484	7322	48°36'	9°20'
HUMMELSWIESEN	FRST	NV3334	6922	49°03'	9°27'	HÜPFERSHAUSEN	POPL	N88613	5327	50°40'	10°13'
HUMMELT	FARM	LC7549	4109	51°53'	7°11'	HUMP ISSWALD	FRST	NT5199	8124	47°50'	9°41'
HUMMELT	FARM	LC5849	4107	51°52'	6°56'	HUMPRECHTSAU	POPL	PV0090	6428	49°33'	10°23'
HUMMELT	FARM	MC2165	3913	52°02'	7°51'	HUMPRECHTSMÜHLE	MILL	PU0656	7628	48°21'	10°26'
HUMMELTENBERG	FARM	L88369	4810	51°10'	7°20'	HUMPTRUP	POPL	MF9179	1119	54°51'	8°52'
HUMMELTENBERGERMÜHLE	MILL	L88369	4809	51°10'	7°20'	HUMPTRUPFELD	FARM	MF9178	1119	54°51'	8°52'
HUMMELWALD	FRST	MV9128	6919	49°00'	8°53'	HUMPTRUPFELD	FARM	MF9177	1119	54°50'	8°52'
HUMMELWEG	FRST	MA3447	5914	50°04'	8°05'	HUMTRUPHOF	FARM	MF9278	1119	54°51'	8°53'
HUMMELWEIHER	POND	MU3004	8114	47°53'	8°04'	HUMSEN-H	FRST	PU6151	7733	48°17'	11°10'
HUMMELWIESE	FARM	NF5442	1425	54°31'	9°50'	HUMSENBERG	FRST	NU4068	7523	48°28'	9°32'
HUMMELWIESE	FRST	MU6878	7417	48°33'	8°34'	HUMST	AN	MU3389	7314	48°39'	8°05'
HUMMELWIESE	MDW	M89662	4819	51°07'	8°56'	HUMSTERBACH	STRM	MV8836	6919	49°05'	8°50'
HUMMEN-8.	HILL	PA6949	5934	50°04'	11°22'	HUMSTERBACH	STRM	MV8636	6918	49°05'	8°49'
HUMMEN-8.	HILL	PA5870	5733	50°16'	11°13'	HUMSTERBERG	AN	MV8736	6918	49°05'	8°49'
HUMMEN-8.	HILL	PA5266	5732	50°14'	11°08'	HUMSTERMÜHLE	MILL	MV8736	6918	49°05'	8°49'
HUMMEN-8.	HILL	PA7360	5834	50°10'	11°25'	HUMSTKLAMM	GRGE	LV7555	6709	49°14'	7°17'
HUMMEN-8.	MT	PA7559	5834	50°09'	11°27'	HUMWEILER-8.	STRM	LV6086	6408	49°31'	7°04'
HUMMEN-GR.	VAL	PA7957	5835	50°08'	11°31'	HÜN-8.	MT	N86122	5225	50°45'	9°52'
HUMMEN-W.	FRST	MV0285	6411	49°31'	7°39'	HÜN-8.	HILL	NF6621	1626	54°20'	10°01'
HUMMENBERG	AN	MT7371	8417	47°35'	8°38'	HUNABERG	POPL	UP9489	7347	48°39'	13°34'
HUMMENBERG	POPL	PA6161	5833	50°11'	11°16'	HUNACKERHOF	FARM	LV6349	6808	49°11'	7°07'
HUMMENBUHL	HILL	PA8057	5835	50°08'	11°31'	HUNAS	FARM	MC2589	3713	52°15'	7°54'
HUMMENDORF	POPL	PA6464	5733	50°12'	11°18'	HUNAS	POPL	PV8486	6435	49°30'	11°32'
HUMMENDORF	POPL	PA7958	5835	50°09'	11°31'	HUNAU	MT	M85773	4716	51°12'	8°23'
HUMMENDORFER AU	MDW	PA8057	5835	50°08'	11°31'	HUNAU	FARM	MC2693	3713	52°17'	7°55'
HUMMENTAL	VAL	LV7577	6509	49°26'	7°17'	HUNAU	POPL	NT6793	8225	47°47'	9°53'
HUMMER-8.	HILL	LA7570	5709	50°16'	7°15'	HUNAUER WINTERSEITE	SLP	M85873	4716	51°12'	8°24'
HUMMER-8.	STRM	NC1066	3920	52°03'	9°09'	HUNAUERHOLZ	FRST	NT6893	8225	47°47'	9°55'
HUMMER-8.	HILL	NC1066	3920	52°03'	9°09'	HUNCHE RANGE	POPL	KV8789	6402	49°31'	6°04'
HUMMER-8.	STRM	LC9363	3910	52°00'	7°26'	HÜNCHETS-KPF.	MT	M85028	5115	50°48'	8°17'
HUMMERATSRIED	FARM	PT2088	8229	47°44'	10°36'	HUND	AN	NV4501	7223	48°46'	9°37'
HUMMERBERG	HILL	PV9279	6535	49°26'	11°39'	HUND	AN	MU7828	7818	48°06'	8°42'
HUMMERBERG	HILL	UR0708	6340	49°42'	12°19'	HUND	FARM	UP8263	7546	48°24'	13°25'
HUMMERBERG	MT	PA5819	6133	49°48'	11°12'	HUND	AN	MU6613	8017	47°58'	8°34'
HUMMERBRUCH	POPL	NC0967	3920	52°03'	9°08'	HUND-5CHN.	ROAD	MA7220	6117	49°50'	8°37'
HUMMERBUHL	FRST	NU1611	8021	47°57'	9°13'	HUNDACKERSHOF	FARM	LC6306	4508	51°29'	7°02'
HUMMERDICKTE	MDW	NC2909	4422	51°32'	9°25'	HUNDBALGN	FARM	UP5155	7643	48°20'	12°59'
HUMMERERBERG	HILL	PA2044	5930	50°02'	10°41'	HUNDBERG	POPL	UP0935	7840	48°08'	12°26'
HUMMERGRUND	VAL	N84156	4923	51°03'	9°35'	HUNDBÜHL	AN	MV9735	6919	49°04'	8°58'
HUMMERHUTE	FRST	NC3010	4422	51°32'	9°26'	HUNDORF	FARM	UP4459	7643	48°22'	12°53'
HUMMERICH	FRST	LA5266	5707	50°14'	6°56'	HUNDE BGE.	HILL	LD9753	3110	52°49'	7°28'
HUMMERICH	MT	MA0681	5612	50°22'	7°41'	HUNDE-8.	DTCH	MD1610	3512	52°26'	7°46'
HUMMERICH	MT	LA8087	5509	50°25'	7°19'	HUNDE-8.	HILL	N88387	4627	51°20'	10°11'
HUMMERICH M.	HILL	L89301	5410	50°33'	7°29'	HUNDE-8.	HILL	NC6426	4325	51°41'	9°56'
HUMMERLEITE	SLP	PA9532	6036	49°54'	11°43'	HUNDE-8.	HILL	PC0016	4428	51°35'	10°26'
HUMMERLES	AN	PA8122	6135	49°49'	11°31'	HUNDE-8.	HILL	ND4172	2923	53°00'	9°37'
HUMMERLOHE	AN	U00580	6539	49°26'	12°19'	HUNDE-8.	HILL	NC6233	4225	51°45'	9°54'

NAME	DESIG-NATION	GRID REF.	SHEET NO.	LAT.	LONG.	NAME	DESIG-NATION	GRID REF.	SHEET NO.	LAT.	LONG.
HUNDE-BGE.	HILL	NE6308	2625	53°19'	9°57'	HUNDESHAGEN	POPL	N88999	4527	51°26'	10°17'
HUNDE-GR.	STRM	ND6227	3425	52°35'	9°55'	HUNDESHOLZ	FRST	ND9908	3528	52°25'	10°28'
HUNDE-GR.	STRM	ND6525	3425	52°34'	9°58'	HUNDESLOM	MRSH	ND3277	2922	53°02'	9°29'
HUNDE-KPF.	MT	N88227	5227	50°47'	10°10'	HUNDESOSSEN	POPL	M84465	4815	51°08'	8°12'
HUNDEBECK	FARM	LC9860	4011	51°59'	7°31'	HUNDESOSSEHAMMER	MILL	M84464	4815	51°07'	8°12'
HUNDEBIRKEN	FRST	PC0418	4324	51°36'	10°30'	HUNDESSEN	FARM	U01442	6840	49°06'	12°27'
HUNDEBORN	FRST	ND9975	2928	53°01'	10°29'	HUNDEWICK	POPL	LC5560	4007	51°58'	6°53'
HUNDEBREITE	FARM	NC2722	4322	51°39'	9°23'	HUNDEWICK	FARM	LC5460	4007	51°58'	6°52'
HUNDEBRINK	POPL	M80474	4711	51°13'	7°38'	HUNDEWICK	FARM	LC5360	4007	51°58'	6°52'
HUNDEBRINK	HILL	NC3338	4222	51°47'	9°29'	HUNDEWIESEN	MDW	PC2297	3630	52°19'	10°47'
HUNDEBRINK	POPL	MC9743	3719	52°17'	8°58'	HUNDEWINKEL	FRST	PC0212	4428	51°33'	10°28'
HUNDEBRUCH	FRST	NC3737	4223	51°47'	9°32'	HUNDEWINKEL	FARM	MD6383	2916	53°06'	8°27'
HUNDEBRUCH	VAL	NC3939	4123	51°48'	9°34'	HUNDGRUND	VAL	MA9622	6119	49°51'	8°56'
HUNDEBÜLL	FARM	MF9465	1219	54°44'	8°55'	HUNOHAGERMÜHL	MILL	U01779	6540	49°26'	12°29'
HUNDEBÜLLER	MDW	MF9366	1219	54°44'	8°53'	HUNDHAM	POPL	TN8994	8239	47°46'	12°11'
HUNDEBUSCH	FRST	PE1948	2330	53°40'	10°48'	HUNDHAM	POPL	UP1857	7641	48°20'	12°32'
HUNDEBUSCH	FRST	PE1848	2330	53°40'	10°47'	HUNDHAM	POPL	UP1458	7640	48°21'	12°29'
HUNDEBUSCH	BLDG	PE1848	2330	53°40'	10°47'	HUNDHAM	POPL	QT2093	8237	47°45'	11°56'
HUNDECK	MRSH	PT4281	8331	47°40'	10°53'	HUNOHAM	FARM	UP0576	7440	48°30'	12°22'
HUNDEGRUBE	GRGE	PC1113	4429	51°33'	10°36'	HUNOHAM	BLDG	PA2273	5630	50°18'	10°43'
HUNDEHÖRN	FRST	NE9985	1929	54°00'	10°31'	HUNOHAM	POPL	M80326	5211	50°47'	7°37'
HUNDEKAUSEN	POPL	LB9143	5010	50°56'	7°27'	HUNOHAM	FARM	M81051	4912	51°00'	7°43'
HUNDEKOBEN	FRST	MC6800	4517	51°27'	8°32'	HUNDHÄUSER-B.	HILL	LA4945	5907	50°02'	6°53'
HUNDEKÖPFE	HILL	NC8530	4227	51°43'	10°14'	HUNDHEIM	SO	MV9074	6519	49°25'	8°52'
HUNDEL	AN	NV3471	6622	49°23'	9°28'	HUNDHEIM	POPL	LA6722	6108	49°50'	7°09'
HÜNDEL-B.	DTCH	PT1472	8429	47°35'	10°31'	HUNDHEIM	POPL	LA8642	5910	50°01'	7°25'
HÜNDELBR.	WELL	NV3371	6622	49°23'	9°27'	HUNDHEIM	FARM	KA9274	5702	50°17'	6°05'
HÜNDELESKOPF	MT	PT1572	8429	47°35'	10°32'	HUNDHEIM	FARM	LB7561	4909	51°05'	7°13'
HÜNDELKLIEM	FRST	NC7733	4226	51°44'	10°07'	HUNDHEIM	POPL	PV9287	6435	49°30'	11°39'
HUNDELOCH	RÖCK	NB7578	4726	51°15'	10°04'	HUNDHEIM	POPL	NA3304	6322	49°41'	9°28'
HUNDELOCH	FRST	NC3053	4022	51°56'	9°26'	HUNDHEIM	POPL	LV9597	6311	49°37'	7°33'
HUNDELOH	FARM	LC7482	3809	52°10'	7°10'	HUNDHEIMER	STRM	LA0080	5603	50°20'	6°11'
HUNDELS	FRST	MA9195	5419	50°30'	8°52'	HUNDHEIMER WEG	ROAD	NA3206	6222	49°42'	9°26'
HUNDELS SCHN.	ROAD	MA9196	5419	50°31'	8°52'	HUNDIG	AN	MT6366	8417	47°33'	8°31'
HUNDELSHAUSEN	POPL	PA0232	6028	49°56'	10°25'	HUNDING	POPL	U06611	7145	48°50'	13°10'
HUNDELSHAUSEN	POPL	NB5982	4725	51°17'	9°51'	HUNDING H.	BLDG	NA6860	5825	50°11'	9°57'
HUNDELSHAUSNER HOLZ	FRST	PA0331	6028	49°55'	10°26'	HUNDING-HTT.	BLDG	PT4266	8431	47°32'	10°53'
HUNDELUNGE	AN	MD1014	3512	52°28'	7°41'	HUNDINGER B.	STRM	U06712	7145	48°51'	13°11'
HUNDELWASSER	STRM	NB3351	4922	51°01'	9°28'	HUNDKAMP	FARM	LC9654	4010	51°56'	7°29'
HUNDEM-B.	STRM	MB3460	4914	51°05'	8°04'	HUNDKLINGE	GRGE	NV1406	7121	48°48'	9°11'
HUNDEM-B.	STRM	MB3959	4914	51°05'	8°08'	HUNDLDORF	POPL	U04011	7142	48°50'	12°49'
HUNDEMOOR	MRSH	ND9541	3228	52°43'	10°25'	HUNDLE-A.	BLDG	NT7966	8426	47°33'	10°03'
HUNDEMÜHLE	MILL	MA2668	5713	50°16'	7°58'	HUNDLEINGRUND	FRST	NA4722	6123	49°51'	9°39'
HUNDEN	POPL	NE8514	2627	53°22'	10°17'	HUNDLEINS-BR.	SPRG	NA7675	5626	50°19'	10°04'
HUNDENBORN	FARM	M80227	5211	50°47'	7°37'	HUNDLEINS-GR.	GRGE	NA9082	5627	50°23'	10°16'
HUNDENKOPF /HUNHOI/	FARM	NF5567	1225	54°45'	9°51'	HUNDLESTAL	VAL	MU9321	7919	48°02'	8°55'
HUNDENSCHLATT	POND	MD5252	3115	52°49'	8°17'	HUNDLING	FARM	MD3410	3514	52°26'	8°02'
HUNDEDRT	POPL	MD7308	3517	52°25'	8°36'	HUNDLINGEN	POPL	LV5241	6807	49°06'	6°58'
HUNDEPOHL	FARM	MC1668	3912	52°03'	7°47'	HUNDLINGSEN	POPL	MC3022	4313	51°39'	7°59'
HUNDER-BÄ.	MT	LA2399	5405	50°31'	6°30'	HUNDLOH	FRST	MV6207	7116	48°49'	8°29'
HUNDERDF.	POPL	UQ2818	7141	48°53'	12°39'	HUNDMÜHL	MILL	UP3449	7742	48°16'	12°46'
HUNDERDORF	POPL	UQ3323	7042	48°56'	12°43'	HUNDORF	FARM	MF8422	1618	54°21'	8°45'
HUNDERDORF	POPL	UQ2918	7142	48°53'	12°40'	HUNDRISS	FARM	NT5774	8324	47°37'	9°46'
HÜNDERSERBERG	FARM	MC8868	3918	52°04'	8°50'	HUNDRÜCK	AN	MA7303	6317	49°41'	8°38'
HÜNDERSERHELLE	FARM	MC8665	3918	52°02'	8°48'	HUNDRUP	FARM	LC9749	4111	51°53'	7°30'
HUNDERSINGEN	POPL	NU3654	7622	48°20'	9°29'	HUNDS B.	AN	MA9211	6219	49°45'	8°53'
HUNDERSINGEN	POPL	NU4938	7823	48°12'	9°40'	HUNDS BACH	STRM	NA1985	5521	50°25'	9°16'
HUNDERSINGEN	POPL	NU4938	7824	48°12'	9°40'	HUNDS KPF.	HILL	M85943	5016	50°56'	8°25'
HUNDERSINGEN	POPL	NU2925	7922	48°05'	9°23'	HUNDS M.	MILL	MA8524	6118	49°52'	8°47'
HUNDERT JUCKEN	AN	ME3420	2514	53°25'	8°01'	HUNDS RÜCK	HILL	NB3955	4923	51°03'	9°34'
HUNDERT MORGEN	AN	MA3809	6214	49°44'	8°08'	HUNDS-B.	HILL	PA6607	6333	49°42'	11°18'
HUNDERT MORGEN	FRST	MV9125	7019	48°59'	8°53'	HUNDS-B.	MT	NB1984	4621	51°18'	9°16'
HUNDERT MORGEN	AN	MA6250	5816	50°06'	8°28'	HUNDS-B.	STRM	UR0845	5939	50°02'	12°19'
HUNDERT MORGEN	AN	MA2831	6014	49°56'	8°00'	HUNDS-B.	HILL	M82931	5113	50°50'	7°59'
HUNDERT MORGEN	AN	MA3036	6014	49°58'	8°01'	HUNDS-B.	HILL	M83635	5114	50°52'	8°05'
HUNDERT MORGEN SCHN.	ROAD	MA6508	6217	49°43'	8°31'	HUNDS-B.	STRM	NB1758	4921	51°04'	9°14'
HUNDERTGRASEN	FARM	LEB635	2409	53°33'	7°17'	HUNDS-B.	STRM	MB9568	4819	51°10'	8°56'
HUNDERTGULDENWALD	FRST	MV8573	6518	49°25'	8°47'	HUNDS-B.	HILL	NE7529	2426	53°30'	10°08'
HUNDERTMORGEN	FARM	KB9317	5302	50°40'	6°04'	HUNDS-B.	STRM	QU0385	7436	48°35'	11°45'
HUNDERTMORGEN	ROAD	MA8229	6018	49°55'	8°45'	HUNDS-B.	MT	LV4660	6707	49°16'	6°53'
HUNDERTMORGEN	AN	MV9067	6619	49°21'	8°52'	HUNDS-B.	STRM	QU0186	7336	48°36'	11°44'
HUNDERTMORGEN	AN	MA9016	6119	49°48'	8°52'	HUNDS-B.	STRM	LA2963	5805	50°12'	6°36'
HUNDERTMORGEN SCHN.	ROAD	MA7343	5917	50°02'	8°37'	HUNDS-B.	MT	LA2661	5805	50°10'	6°34'
HUNDERTMORGEN SCHN.	ROAD	MA7242	5917	50°02'	8°37'	HUNDS-B.	STRM	M89220	5219	50°44'	8°53'
HUNDERTMORGEN SCHN.	ROAD	MA7039	5917	50°00'	8°35'	HUNDS-B.	STRM	NA6243	5925	50°02'	9°52'
HUNDERTMORGEN SCHN.	ROAD	MA8125	6118	49°53'	8°44'	HUNDS-B.	HILL	M84997	4515	51°25'	8°16'
HUNDERTMORGENH IESE	MDW	PC1420	4329	51°37'	10°39'	HUNDS-B.	HILL	ND7755	3126	52°50'	10°08'
HUNDERTSMORGEN	AN	NV3398	6322	49°38'	9°28'	HUNDS-B.	STRM	U00674	6640	49°23'	12°20'
HUNDERTTHALERMÜHLE	MILL	PV5101	7232	48°45'	11°03'	HUNDS-B.	MT	OV0665	6637	49°18'	11°50'
HUNDERTÜCKEN	RÖGE	NC9249	4228	51°42'	10°20'	HUNDS-B.	STRM	LV9977	6511	49°26'	7°37'
HUNDESCHLÄH	FRST	PC0366	3929	52°02'	10°31'	HUNDS-BERG	AN	NA5747	5924	50°04'	9°48'
HUNDESCHÜPPE	MILL	LB7175	4708	51°13'	7°09'	HUNDS-BR.	SPRG	OV0404	7236	48°45'	11°47'
HUNDESCHÜTT	MT	MB7388	4617	51°20'	8°37'	HUNDS-BR.	SPRG	MV1878	6513	49°27'	7°52'
HUNDESCHWATGE	FARM	PU2691	7330	48°40'	10°43'	HUNDS-BRUNNEN	FRST	MV5732	6916	49°02'	8°25'

NAME	DESIGNATION	GRID REF.	SHEET NO.	LAT.	LONG.	NAME	DESIGNATION	GRID REF.	SHEET NO.	LAT.	LONG.
HUNDS-FLSN.	MT	MV2545	6813	49°09'	7°58'	HUNDSBR. KOPF	HILL	MV1878	6513	49°27'	7°52'
HUNDS-GR.	DTCH	TN9093	8239	47°45'	12°12'	HUNDSBREITE	AN	MU7732	7818	48°08'	8°41'
HUNDS-GR.	VAL	QV1376	6537	49°24'	11°56'	HUNDSBREITE	AN	NU5125	7924	48°05'	9°41'
HUNDS-GR.	DTCH	N88546	5027	50°57'	10°13'	HUNDSBRUNN	AN	PV5199	6332	49°37'	11°05'
HUNDS-GR.	VAL	PV9287	6435	49°30'	11°39'	HUNDSBRUNN	AN	NA7865	5726	50°14'	10°05'
HUNDS-GR.	VAL	NA5847	5924	50°04'	9°43'	HUNDSBRUNNEN	SPRG	MU5274	7416	48°31'	8°21'
HUNDS-GR.	VAL	NA5747	5924	50°04'	9°48'	HUNDSBRUNNEN	SPRG	MV7836	6918	49°05'	8°42'
HUNDS-GR.	DTCH	TN8488	8238	47°43'	12°07'	HUNDSBUCKEL	HILL	LA4220	6106	49°49'	6°48'
HUNDS-GR.	STRM	UQ1088	6440	49°31'	12°22'	HUNDSBUCKEL	AN	UQ4052	6742	49°12'	12°48'
HUNDS-K.	MT	MV1281	6512	49°28'	7°47'	HUNDSBUCKEL	FRST	MU1962	6621	49°19'	9°16'
HUNDS-KOPF	HILL	M86534	5117	50°51'	8°30'	HUNDSBUCKEL	AN	NV2011	7121	48°51'	9°16'
HUNDS-KPF	MT	MA2445	5913	50°03'	7°56'	HUNDSBUCKEL	FARM	UV4912	7143	53°20'	12°44'
HUNDS-KPF	HILL	MB2427	5213	50°47'	7°55'	HUNDSBUCKEL	HILL	MV0989	6412	49°33'	7°44'
HUNDS-KPF	HILL	MB3020	5214	50°44'	8°01'	HUNDSBUCKEL	HILL	U04253	6743	49°13'	12°50'
HUNDS-KPF	HILL	N86049	5025	50°59'	9°51'	HUNDSBUCKEL	HILL	NV9069	6627	49°22'	10°14'
HUNDS-KPF	MT	N80647	5020	50°58'	9°05'	HUNDSBUCKEL	AN	MU8069	7518	48°28'	8°44'
HUNDS-KPF	HILL	N88025	5226	50°46'	10°08'	HUNDSBUCKEL	MT	LV8750	6810	49°11'	7°27'
HUNDS-M.	MILL	PV5488	6432	49°31'	11°08'	HUNDSBUCKEL	FRST	NV9309	7127	48°50'	10°16'
HUNDS-NASEN	VAL	NA5539	5924	50°00'	9°46'	HUNDSBUCKEL	RDGE	PV8624	7035	48°56'	11°32'
HUNDS-STRASSE	ROAD	MA6726	6117	49°53'	8°32'	HUNDSBUCKEL	HILL	OA1026	6137	49°51'	11°55'
HUNDS-W.	MDW	PV9994	6436	49°34'	11°45'	HUNDSBUCKEL	AN	NU5383	7324	48°36'	9°43'
HUNDSÄCKER	AN	NV6404	7225	48°47'	9°52'	HUNDSBUCKEL	AN	NT5190	8224	47°46'	9°41'
HUNDSÄCKER	AN	NV4274	6523	49°25'	9°35'	HUNDSBUCKEL	HILL	UQ0674	6640	49°23'	12°20'
HUNDSÄCKER	AN	LA6258	5808	50°09'	7°04'	HUNDSBURG	MT	N81657	4921	51°04'	9°14'
HUNDSÄCKER	FLD	MA9187	5519	50°26'	8°52'	HUNDSBURG	HILL	M88541	5018	50°55'	8°47'
HUNDSÄCKER	AN	UR3021	6141	49°49'	12°38'	HUNDSBURG	BLDG	L84675	4706	51°12'	6°48'
HUNDSÄCKER	AN	MV5739	6816	49°06'	8°25'	HUNDSBURGSKOPF	MT	LA5689	5507	50°26'	6°58'
HUNDSÄCKER	AN	NA3701	6323	49°40'	9°31'	HUNDSBÜSCH	FRST	LA7556	5809	50°09'	7°15'
HUNDSÄCKER	AN	NV2464	6622	49°20'	9°20'	HUNDSBÜSCH	AN	MA8109	6218	49°44'	8°44'
HUNDSANGEN	POPL	MA2889	5513	50°27'	7°59'	HUNDSBÜSCH	FARM	L87283	4709	51°17'	7°10'
HUNDSANGENER GEM. WALD	FRST	MA2791	5513	50°28'	7°58'	HUNDSBUCKEL	MT	LA3160	5805	50°10'	6°38'
HUNDSARSCH-B.	STRM	PT2365	8429	47°32'	10°38'	HUNDSBUCKEL	FRST	LV4392	6407	49°34'	6°50'
HUNDSARSCHALPE	BLDG	PT2265	8429	47°32'	10°37'	HUNDSBUCKEL	ROAD	NC9235	4228	51°04'	10°20'
HUNDSARSCHER JOCH	PASS	PT2265	8429	47°32'	10°37'	HUNDSBUCKEL	FRST	OA1522	6137	49°49'	11°59'
HUNDSARSCHSCHARTE	GAP	PT2264	8429	47°31'	10°37'	HUNDSBUCKEL	FRST	OV1146	6837	49°08'	11°53'
HUNDSBACH	POPL	UR0845	5939	12°19'	50°02'	HUNDSBUCKEL	POPL	L89886	4611	51°19'	7°32'
HUNDSBACH	STRM	NA1889	5521	50°27'	9°15'	HUNDSBUCKEL	POPL	PA6807	6333	49°41'	11°20'
HUNDSBACH	STRM	MU4286	7315	48°37'	8°13'	HUNDSBUCKEL	POPL	N80259	4920	51°05'	9°02'
HUNDSBACH	POPL	MU4685	7315	48°37'	8°16'	HUNDSBUCKEL	POPL	PV5037	6932	49°04'	11°03'
HUNDSBACH	STRM	MU4685	7315	48°37'	8°16'	HUNDSBUCKEL	POPL	MA0891	5512	50°28'	7°42'
HUNDSBACH	POPL	LA9509	6211	49°43'	7°32'	HUNDSBUCKEL	POPL	UP9386	7347	48°37'	13°33'
HUNDSBACH	FRST	MA4492	5515	50°29'	8°13'	HUNDSBUCKEL	MILL	N80457	4920	51°04'	9°04'
HUNDSBACH	POPL	N87308	5326	50°37'	10°02'	HUNDSBUCKEL	HILL	PV7785	6534	49°29'	11°26'
HUNDSBACH	POPL	NA6341	5925	50°01'	9°53'	HUNDSBUCKEL	FRST	MU3842	7715	48°14'	8°10'
HUNDSBÄCHEL	STRM	MV0660	6712	49°17'	7°43'	HUNDSBUCKEL	AN	MA2911	6214	49°45'	8°01'
HUNDSBÄCHER BUCHWALD	FRST	N87408	5326	50°37'	10°03'	HUNDSBUCKEL	FRST	MV8238	6918	49°06'	8°45'
HUNDSBACKEN	AN	MA3908	6214	49°43'	8°09'	HUNDSBUCKEL	FRST	MA7577	5617	50°21'	8°39'
HUNDSBART	FRST	UQ3801	7242	48°44'	12°48'	HUNDSBUCKEL	DTCH	PT4469	8431	47°33'	10°55'
HUNDSBAUM	MONU	LA5267	5707	50°14'	6°55'	HUNDSBUCKEL	MT	PT4269	8431	47°33'	10°53'
HUNDSBERG	POPL	UQ5905	7244	48°47'	13°05'	HUNDSBUCKEL	STRM	PT4469	8431	47°33'	10°55'
HUNDSBERG	AN	NA5302	6324	49°40'	9°44'	HUNDSBUCKEL	AN	MU1276	7412	48°32'	7°49'
HUNDSBERG	MDW	NV8819	7027	48°55'	10°12'	HUNDSBUCKEL	POPL	NA6246	5925	50°04'	9°52'
HUNDSBERG	FARM	MCT7309	4417	51°32'	8°37'	HUNDSBUCKEL	AN	NU5346	7724	48°16'	9°43'
HUNDSBERG	FRST	MT2468	8413	47°34'	7°59'	HUNDSBUCKEL	FRST	MT2784	8214	47°42'	8°02'
HUNDSBERG	AN	NV1437	6921	49°05'	9°11'	HUNDSBUCKEL	AN	NV5071	6624	49°23'	9°41'
HUNDSBERG	FARM	UP2734	7842	48°08'	12°40'	HUNDSBUCKEL	OTCH	UQ3435	6942	49°03'	12°44'
HUNDSBERG	AN	NV4761	6623	49°18'	9°39'	HUNDSBUCKEL	VAL	OV0473	6636	49°22'	11°49'
HUNDSBERG	MOW	NV4842	6823	49°08'	9°40'	HUNDSBUCKEL	DTCH	OT9648	6839	49°09'	12°12'
HUNDSBERG	AN	NV1844	6821	49°09'	9°15'	HUNDSBUCKEL	DTCH	PV8352	6735	49°12'	11°31'
HUNDSBERG	AN	NV2746	6822	49°10'	9°22'	HUNDSBUCKEL	DTCH	PV8352	6835	49°12'	11°31'
HUNDSBERG	AN	NV2941	6822	49°07'	9°24'	HUNDSBUCKEL	AN	NA3980	5623	50°22'	9°33'
HUNDSBERG	AN	NV4649	6823	49°11'	9°38'	HUNDSBUCKEL	VAL	OA0917	6237	49°46'	11°54'
HUNDSBERG	FARM	LA2561	5805	50°10'	6°33'	HUNDSBUCKEL	GRGE	L80731	5103	50°48'	6°16'
HUNDSBERG	AN	MA3129	6014	49°55'	8°02'	HUNDSBUCKEL	VAL	NA2720	6122	49°50'	9°23'
HUNDSBERG	POPL	NV5118	7024	48°55'	9°42'	HUNDSBUCKEL	VAL	NA3165	5722	50°14'	9°26'
HUNDSBERG	RDGE	PV0254	6728	49°14'	10°24'	HUNDSBUCKEL	VAL	NA2253	5821	50°08'	9°19'
HUNDSBERG	HILL	TQ9648	6839	49°09'	12°12'	HUNDSBUCKEL	WELL	NA2720	6122	49°50'	9°23'
HUNDSBERG	FARM	UP4460	7643	48°22'	12°53'	HUNDSBUCKEL	FARM	UP4649	7743	48°16'	12°55'
HUNDSBERG	FARM	UP5052	7643	48°18'	12°59'	HUNDSBUCKEL	FARM	TP9133	7839	48°07'	12°11'
HUNDSBERG	AN	MA8137	6018	49°59'	8°44'	HUNDSBUCKEL	FRST	UQ0037	6939	49°03'	12°16'
HUNDSBERG	FARM	LC8487	3709	52°13'	7°18'	HUNDSBUCKEL	FARM	UP5365	7544	48°25'	13°01'
HUNDSBLASS	FRST	NU4219	7923	48°01'	9°34'	HUNDSBUCKEL	POPL	UP7169	7545	48°28'	13°16'
HUNDSBLAS EL	FARM	UP5783	7444	48°35'	13°04'	HUNDSBUCKEL	POPL	N80947	5020	50°58'	9°08'
HUNDSBODEN	FARM	PV9291	6435	49°32'	11°40'	HUNDSBUCKEL	FARM	UV4614	7143	53°21'	12°41'
HUNDSBODEN	POPL	PV9291	6436	49°32'	11°40'	HUNDSBUCKEL	MDW	UQ2958	6741	49°15'	12°39'
HUNDSBORN	SPRG	NA1396	5421	50°31'	9°11'	HUNDSBUCKEL	FRST	MA1894	5513	50°29'	7°50'
HUNDSBORN BACH	STRM	NA1496	5421	50°31'	9°12'	HUNDSBUCKEL	MDW	M84408	5315	50°37'	8°13'
HUNDSBOSCH	POPL	MU3587	7314	48°38'	8°07'	HUNDSBUCKEL	FRST	LV8063	6610	49°18'	7°21'
HUNDSBR.	WELL	NV7020	7025	48°56'	9°58'	HUNDSBUCKEL	FRST	NA2228	6021	49°54'	9°19'
HUNDSBR.	WELL	NV2810	7122	48°50'	9°23'	HUNDSBUCKEL	FRST	MA0343	5911	50°02'	7°39'
HUNDSBR.	SPRG	NV8429	6926	49°00'	10°09'	HUNDSBUCKEL	AN	NU1379	7421	48°34'	9°11'
HUNDSBR.	WELL	NV9514	7127	48°52'	10°18'	HUNDSBUCKEL	EST	PA7425	6134	49°51'	11°25'
HUNDSBR.	WELL	NV5819	7024	48°55'	9°47'	HUNDSBUCKEL	EST	PA3220	6131	49°49'	10°50'
HUNDSBR.	SPRG	MU9364	7519	48°26'	8°55'	HUNDSBUCKEL	FARM	PA7730	6134	49°54'	11°28'

NAME	DESIGNATION	GRID REF.	SHEET NO.	LAT.	LONG.	NAME	DESIGNATION	GRID REF.	SHEET NO.	LAT.	LONG.
HUNDSHOF	FRST	NV5833	6924	49°03'	9°47'	HUNDSRAIN	FRST	NA3265	5722	50°14'	9°27'
HUNDSHOF	FARM	PA6031	6033	49°55'	11°14'	HUNDSRAIN	AN	NA1574	5621	50°19'	9°13'
HUNDSHOF	KILN	MA4945	5915	50°03'	8°17'	HUNDSREIT	FARM	UN4679	8343	47°39'	12°57'
HUNDSHOF	FARM	TP7956	7638	48°19'	12°01'	HUNDSREIT-M	MILL	UN4679	8343	47°39'	12°57'
HUNDSHOF	FARM	PV0060	6728	49°17'	10°22'	HUNDSREUTE	POPL	MU5275	7416	48°32'	8°21'
HUNDSHÖHE	AN	NV6563	6625	49°19'	9°53'	HUNDSRÜCK	AN	NV3174	6522	49°25'	9°26'
HUNDSHÖHE	AN	NV6561	6625	49°18'	9°53'	HUNDSRÜCK	POPL	U07804	7246	48°47'	13°20'
HUNDSHÜBEL	MT	LV8294	6410	49°35'	7°22'	HUNDSRÜCK	FRST	MA7705	6318	49°42'	8°41'
HUNDSHÜBEL	HILL	LV9481	6511	49°28'	7°32'	HUNDSRÜCK	AN	NA5802	6324	49°40'	9°48'
HUNDSHÜBEL	HILL	LA7372	5709	50°17'	7°13'	HUNDSRÜCK	BLDG	U04321	7043	48°55'	12°52'
HUNDSHÜBEL	HILL	PA4473	5732	50°17'	11°01'	HUNDSRÜCK	POPL	UQ5019	7043	48°54'	12°57'
HUNDSHÜTTENSCHLAG	FRST	NA3831	6023	49°56'	9°32'	HUNDSRÜCK	FRST	NA0743	5920	50°02'	9°06'
HUNDSKAPF	AN	NU0574	7420	48°31'	9°04'	HUNDSRÜCK	HILL	MA9661	5719	50°12'	8°56'
HUNDSKAUL	FRST	LA3056	5805	50°08'	6°37'	HUNDSRÜCK	POPL	UP9683	7447	48°35'	13°35'
HUNDSKAUT	FARM	K89022	5202	50°43'	6°01'	HUNDSRÜCK	MT	M86632	5117	50°50'	8°31'
HUNDSKEHLE	AN	MU0125	7912	48°04'	7°40'	HUNDSRÜCK	FRST	NU6488	7325	48°38'	9°52'
HUNDSKIRCHE	AN	NV7872	6526	49°24'	10°04'	HUNDSRÜCK	FRST	M81727	5212	50°47'	7°49'
HUNDSKL.	VAL	NV6166	6625	49°21'	9°50'	HUNDSRÜCK	RDGE	QA1266	5737	50°12'	11°58'
HUNDSKLINGE	VAL	NV5636	6924	49°04'	9°46'	HUNDSRÜCK	SLP	N83059	4922	51°05'	9°26'
HUNDSKLINGE	VAL	NV6321	7025	48°56'	9°52'	HUNDSRÜCK	ROGE	LV3745	6806	49°08'	6°46'
HUNDSKLINGE	FRST	MV8982	6519	49°29'	8°51'	HUNDSRÜCK	HILL	MV5047	6815	49°10'	8°19'
HUNDSKLINGEN	AN	MV8492	6418	49°35'	8°47'	HUNDSRÜCK	HILL	MC9605	4519	51°30'	8°56'
HUNDSKLINGENWALD	FRST	MV8984	6419	49°30'	8°51'	HUNDSRÜCK	HILL	N86144	5025	50°57'	9°52'
HUNDSKNÖCHEN	MT	L89651	4911	51°00'	7°31'	HUNDSRÜCK	HILL	N84143	5023	50°56'	9°35'
HUNDSKNÖLL	AN	MF8912	1719	54°15'	8°50'	HUNDSRÜCK	RDGE	N85344	5024	50°57'	9°45'
HUNDSKOPF	AN	MA3615	6214	49°47'	8°07'	HUNDSRÜCK	HILL	N80182	4720	51°17'	9°01'
HUNDSKOPF	HILL	MV7897	6318	49°37'	8°42'	HUNDSRÜCK	MT	N87466	4826	51°08'	10°04'
HUNDSKOPF	MT	MU4076	7415	48°32'	8°11'	HUNDSRÜCK	RDGE	N87279	4726	51°15'	10°02'
HUNDSKOPF	MT	LA6953	5809	50°07'	7°10'	HUNDSRÜCK	HILL	N83662	4823	51°06'	9°31'
HUNDSKOPF	MT	MA3251	5814	50°06'	8°03'	HUNDSRÜCK	BLDG	NA2620	6122	49°50'	9°22'
HUNDSKOPF	FRST	MU6087	7316	48°38'	8°28'	HUNDSRÜCK	FARM	TP9145	7739	48°13'	12°11'
HUNDSKOPF	MT	L88848	5010	50°58'	7°25'	HUNDSRÜCK	FRST	MA1886	5513	50°25'	7°51'
HUNDSKOPF	FRST	MV7684	6418	49°30'	8°40'	HUNDSRÜCK	AN	NU5880	7424	48°34'	9°47'
HUNDSKOPFE	HILL	NA8462	5727	50°12'	10°11'	HUNDSRÜCK	RDGE	QV1160	6737	49°15'	11°54'
HUNDSKÖPFEL	AN	N81523	5221	50°45'	9°13'	HUNDSRÜCK	HILL	LA7721	6109	49°50'	7°17'
HUNDSKÖPFEL	HILL	NA1097	5420	50°31'	9°08'	HUNDSRÜCK	HILL	QA0621	6137	49°48'	11°52'
HUNDSKÖPFEL	HILL	M83800	5414	50°33'	8°08'	HUNDSRÜCK	FRST	MV7681	6518	49°29'	8°40'
HUNDSKÖT	AN	NV2206	7121	48°48'	9°18'	HUNDSRÜCK	AN	NV3598	6322	49°38'	9°29'
HUNDSKRAGEN	RDGE	UN5385	8244	47°42'	13°02'	HUNDSRÜCK	RDGE	MV1089	6412	49°33'	7°46'
HUNDSKÜCH	MT	PV7327	7034	48°58'	11°22'	HUNDSRÜCK	AN	M88357	4918	51°04'	8°46'
HUNDSKÜCHE	AN	NV1118	7020	48°55'	9°09'	HUNDSRÜCK	MDW	N82020	5221	50°44'	9°17'
HUNDSKÜCHE	FRST	N89141	5027	50°55'	10°17'	HUNDSRÜCK	AN	NA0851	5820	50°07'	9°07'
HUNDSKÜPPEL	HILL	MA3457	5814	50°10'	8°05'	HUNDSRÜCK	ROGE	LA9129	6010	49°54'	7°29'
HUNDSKÜPPEL	HILL	N85311	5324	50°39'	9°45'	HUNDSRÜCK	HILL	N83819	5223	50°43'	9°32'
HUNDSKÜPPEL	HILL	NA1876	5621	50°20'	9°15'	HUNDSRÜCK	POPL	NA3274	5622	50°19'	9°27'
HUNDSLAGE	FRST	NA7751	5826	50°06'	10°05'	HUNDSRÜCK	HILL	NA2474	5622	50°19'	9°20'
HUNDSLAGEN	FRST	NT4678	8323	47°39'	9°37'	HUNDSRÜCK	FRST	NA3746	5923	50°04'	9°31'
HUNDSLANDE	FRST	N88022	5226	50°45'	10°08'	HUNDSRÜCK	FRST	N88338	5127	50°53'	10°11'
HUNDSLATTE	AN	MA3429	6014	49°55'	8°05'	HUNDSRÜCK	FRST	N80431	5120	50°50'	9°04'
HUNDSLAITE	AN	QV1382	6537	49°27'	11°56'	HUNDSRÜCK	AN	NV3694	6423	49°36'	9°30'
HUNDSLAITE	FRST	T08483	6538	49°28'	12°01'	HUNDSRÜCK	FRST	M84244	5015	50°57'	8°10'
HUNDSLAITE	SLP	PV7797	6334	49°36'	11°27'	HUNDSRÜCK	AN	NV0568	6620	49°22'	9°04'
HUNDSLAITER	AN	MA3429	6014	49°55'	8°05'	HUNDSRÜCK	AN	MA7814	6218	49°47'	8°41'
HUNDSLOCH	AN	MA3706	6214	49°42'	8°08'	HUNDSRÜCK	AN	MA9107	6219	49°43'	8°53'
HUNDSLOCH	AN	MV7022	7017	48°57'	8°35'	HUNDSRÜCK	MT	UP9293	7347	48°41'	13°32'
HUNDSLOCH	FRST	NV2320	7021	48°56'	9°19'	HUNDSRÜCK	HILL	MA8122	6118	49°51'	8°44'
HUNDSLOCH	FRST	NU3469	7522	48°28'	9°28'	HUNDSRÜCK	HILL	UR0114	6239	49°45'	12°14'
HUNDSLOCHSWIESE	MDW	MA8237	6018	49°59'	8°45'	HUNDSRÜCK	FRST	NV3188	6422	49°33'	9°26'
HUNDSLOH	HILL	NA2488	5522	50°27'	9°20'	HUNDSRÜCK	AN	NV3588	6422	49°33'	9°29'
HUNDSLOH	FRST	NV7726	7026	48°59'	10°03'	HUNDSRÜCK	HILL	T08398	6438	49°36'	12°00'
HUNDSLOH	AN	NU1746	7721	48°16'	9°14'	HUNDSRÜCK	AN	MA2423	6113	49°51'	7°56'
HUNDSLOH-8	STRM	QA1340	6037	49°58'	11°58'	HUNDSRÜCKEN	AN	MV8322	7018	48°57'	8°46'
HUNDSLOHE	AN	NV5995	6324	49°36'	9°49'	HUNDSRÜCKEN	AN	MV8721	7018	48°56'	8°49'
HUNDSLOHE	E5T	NV9721	7027	48°56'	10°19'	HUNDSRÜCKEN	RDGE	PV7607	7234	48°47'	11°24'
HUNDSLOHE	FARM	NV9016	7127	48°53'	10°14'	HUNDSRÜCKEN	RDGE	PV7028	7033	48°59'	11°19'
HUNDSLOHE	FRST	QA1239	6037	49°58'	11°58'	HUNDSRÜCKEN	MT	M87063	4817	51°07'	8°34'
HUNDSMAIER	FARM	UP6866	7545	48°26'	13°13'	HUNDSRÜCKEN	RDGE	M85671	4816	51°11'	8°22'
HUNDSMOOR	FARM	NE6661	2226	53°48'	10°00'	HUNDSRÜCKEN	AN	MU7471	7517	48°29'	8°39'
HUNDSMOOS	FRST	NU6005	8124	47°54'	9°48'	HUNDSRÜCKEN	AN	NV6035	6924	49°04'	9°49'
HUNDSMORGEN	AN	MA4513	6215	49°46'	8°14'	HUNDSRÜCKEN	AN	NV6217	7025	48°54'	9°51'
HUNDSMÜHLE	MILL	PA9728	6136	49°52'	11°44'	HUNDSRÜCKEN	RDGE	NC8653	4027	51°55'	10°15'
HUNDSMÜHLEN	POPL	MO4584	2815	53°06'	8°11'	HUNDSRÜCKEN	AN	NV7014	7125	48°52'	9°57'
HUNDSMÜHLEN	POPL	MD4583	2815	53°06'	8°11'	HUNDSRÜCKEN	AN	NV6806	7125	48°48'	9°56'
HUNDSMÜHLERHÖHE	POPL	MO4686	2815	53°07'	8°11'	HUNDSRÜCKEN	AN	NV6748	6825	49°11'	9°55'
HUNDSMÜTHING	FARM	TP8853	7738	48°18'	12°08'	HUNDSRÜCKEN	RDGE	NA8289	5526	50°27'	10°09'
HUNDSNEST	FRST	MU4672	7415	48°30'	8°16'	HUNDSRÜCKEN	AN	NA7935	6026	49°58'	10°06'
HUNDNUCK	FRST	LA4492	5506	50°27'	6°48'	HUNDSRÜCKEN	AN	NV8247	6826	49°10'	10°07'
HUNDÖD	FARM	UP7379	7445	48°33'	13°17'	HUNDSRÜCKEN	AN	MU2978	7414	48°33'	8°02'
HUNDÖD	FARM	TP8146	7738	48°14'	12°03'	HUNDSRÜCKEN	RDGE	MU1808	8013	47°55'	7°54'
HUNDÖD	FARM	TP9441	7839	48°11'	12°14'	HUNDSRÜCKEN	AN	MU5036	7815	48°10'	8°20'
HUNDÖD	FARM	UP1221	7940	48°01'	12°29'	HUNDSRÜCKEN	AN	MU0316	8012	47°59'	7°42'
HUNDSPFOT	FRST	MV5247	6816	49°10'	8°20'	HUNDSRÜCKEN	AN	NT2182	8321	47°41'	9°17'
HUNDSPOINT	POPL	UP0877	7440	48°31'	12°24'	HUNDSRÜCKEN	AN	NU0008	7120	48°49'	9°00'
HUNDSPRUNG	AN	NV4057	6723	49°16'	9°33'	HUNDSRÜCKEN	AN	NV1813	7121	48°52'	9°15'

NAME	DESIGNATION	GRID REF.	SHEET NO.	LAT.	LONG.	NAME	DESIGNATION	GRID REF.	SHEET NO.	LAT.	LONG.
HUNDSRÜCKEN	AN	NV0115	7120	48°53'	9°01'	HUNE-B.	MT	PC0345	4129	51°51'	10°30'
HUNDSRÜCKEN	MT	MU4285	7315	48°37'	8°13'	HUNE-BURG	MT	N88362	4827	51°06'	10°11'
HUNDSRÜCKEN	RDGE	MU1757	7613	48°22'	7°53'	HUNECKENKAMMER	MT	NC7955	4018	51°57'	8°41'
HUNDSRÜCKEN	AN	NU1655	7621	48°21'	9°13'	HUNEK	FARM	MC5044	4115	51°51'	8°16'
HUNDSRÜCKEN	AN	MU1600	8113	47°51'	7°53'	HUNEN T.	POND	NC5337	4224	51°47'	9°46'
HUNDSRÜCKEN	AN	MU5003	8115	47°53'	8°20'	HUNEN-B.	HILL	ND4925	3424	52°34'	9°43'
HUNDSRÜCKEN	MDW	MU6001	8116	47°52'	8°28'	HUNEN-B.	HILL	MC9967	3912	52°03'	7°40'
HUNDSRÜCKEN	FRST	NU1529	7821	48°07'	9°12'	HUNEN-GRAB	MONU	NA1347	5921	50°04'	9°11'
HUNDSRÜCKEN	FRST	MU7901	8118	47°52'	8°43'	HUNEN-SCHAL.	RUIN	NC2263	3921	52°01'	9°19'
HUNDSRÜCKEN	FRST	MU8605	8018	47°54'	8°49'	HUNEN-SCHLOOT	DTCH	ME0840	2311	53°36'	7°37'
HUNDSRÜCKEN	AN	MU8909	8019	47°56'	8°51'	HUNENBURG	AN	NB4799	4524	51°26'	9°41'
HUNDSRÜCKEN	POPL	NU3713	8022	47°58'	9°30'	HUNENBURG	HILL	NC1100	4520	51°27'	9°10'
HUNDSRÜCKEN	POPL	NU3713	8023	47°58'	9°30'	HUNENBURG	MONU	MO7748	3218	52°47'	8°40'
HUNDSRÜCKEN	AN	MU1038	7812	48°11'	7°47'	HUNENBURG	MONU	LD8205	3609	52°23'	7°16'
HUNDSRÜCKEN	FRST	MA0907	6212	49°42'	7°44'	HUNENBURG	MT	N80083	4620	51°18'	9°00'
HUNDSRÜCKEN	HILL	PU5439	7832	48°11'	11°04'	HUNENBURG	HILL	NB0279	4720	51°16'	9°02'
HUNDSRÜCKEN	AN	NU4376	7423	48°32'	9°35'	HUNENBURG	FRST	NB4070	4823	51°11'	9°34'
HUNDSRÜCKEN	MT	N89318	5227	50°42'	10°19'	HUNENBURG	MT	MC6363	3916	52°01'	8°28'
HUNDSRÜCKEN	RDGE	PA5755	5833	50°08'	11°12'	HUNENBURG	MONU	PD0801	3629	52°21'	10°35'
HUNDSRÜCKEN	RDGE	PA8160	5835	50°10'	11°32'	HUNENBURG	SQ	PC2672	3931	52°05'	10°50'
HUNDSRÜCKEN	HILL	MV8500	7218	48°45'	8°48'	HUNENBURG	MONU	NC1079	3820	52°10'	9°09'
HUNDSRÜCKEN	AN	MV6935	6917	49°04'	8°35'	HUNENBURG	MONU	LC5464	3907	52°00'	6°52'
HUNDSRÜCKEN	AN	NV6574	6525	49°25'	9°54'	HUNENBURG	POPL	ND6850	3226	52°48'	10°01'
HUNDSRÜCKEN	FRST	MTQ289	8212	47°45'	7°41'	HUNENBURG	MT	M83992	4614	51°22'	8°07'
HUNDSRÜCKEN	AN	MT3885	8215	47°43'	8°10'	HUNENBURG	BLDG	M85189	4615	51°21'	8°18'
HUNDSRÜCKEN	MT	MU9447	7719	48°17'	8°55'	HUNENBURG	FRST	NC4107	4423	51°31'	9°35'
HUNDSRÜCKEN	FRST	NU3446	7722	48°16'	9°28'	HUNENBURG	SO	NC5309	4424	51°32'	9°46'
HUNDSRÜCKEN	RDGE	TN7890	8238	47°43'	12°02'	HUNENBURG	HILL	NC1684	3721	52°12'	9°14'
HUNDSRÜCKEN	MDW	NU0965	7520	48°26'	9°07'	HUNENBURG	AN	ND6850	3126	52°48'	10°01'
HUNDSRÜCKENKOPF	FRST	MU3957	7615	48°22'	8°11'	HUNENBURG	FARM	ND6850	3126	52°48'	10°01'
HUNDSRÜCKER HÖHE	FRST	LA9427	6111	49°53'	7°31'	HUNENGRABEN	POPL	M80685	4611	51°18'	7°39'
HUNDSRÜCKER-B.	HILL	NA3275	5622	50°20'	9°27'	HUNENGRABEN	MT	NC4207	4423	51°31'	9°37'
HUNDSRÜCKKOPF	MT	NA2620	6122	49°50'	9°22'	HUNENKNÜBEN	AN	MC0507	4411	51°30'	7°38'
HUNDSSCHEDEL	FARM	TP8640	7838	48°11'	12°07'	HUNENLOCH	VAL	NB9281	4727	51°16'	10°19'
HUNDSCHIED	FRST	LA6400	6308	49°38'	7°07'	HUNENPFORTE	CAVE	L89990	4611	51°21'	7°33'
HUNDSCHLAG	FRST	T08386	6538	49°29'	12°00'	HUNENRING	MONU	PV5012	7132	48°51'	11°02'
HUNDSCHLÉE	AN	NU1773	7421	48°31'	9°14'	HUNENRING	MONU	MC8951	4019	51°55'	8°50'
HUNDSCHWANZ	FRST	OV1381	6537	49°27'	11°56'	HUNENSAND	SCRB	LD8345	3209	52°44'	7°16'
HUNDSCHWEIF	POPL	U01925	7041	48°57'	12°32'	HUNENSCHL.	GRGE	NC2198	3621	52°20'	9°19'
HUNDSSTALL	FRST	NV5433	6924	49°03'	9°44'	HUNENSCHLOOT	STRM	ME0738	2411	53°35'	7°36'
HUNDSSTEIN	ROCK	OV1053	6837	49°12'	11°53'	HUNENSCHLOOT	STRM	ME0635	2411	53°33'	7°35'
HUNDSSTRASSE	ROAD	MV0861	6712	49°18'	7°44'	HUNENSCHLOOT	STRM	ME0333	2411	53°32'	7°32'
HUNDSSTRASSE	ROAD	MV0961	6612	49°18'	7°45'	HUNENSTEIN	ROCK	MV1187	6412	49°32'	7°46'
HUNDSSTRAUCH	AN	M89515	5319	50°41'	8°56'	HUNENSTEIN	FARM	MD7098	2717	53°14'	8°33'
HUNDSTADT	POPL	MA6280	5616	50°22'	8°28'	HUNENSTEIN	SO	ME7606	2617	53°18'	8°38'
HUNDSTADTER GEM.WALD	FRST	MA6480	5617	50°22'	8°29'	HUNENWÄLLE	MONU	MC7013	4417	51°34'	8°34'
HUNDSTADTER GEM.WALD	FRST	MA6178	5616	50°21'	8°27'	HUNENWÄLLE	MONU	MC8121	4318	51°38'	8°44'
HUNDSTAL	VAL	MV7107	7117	48°49'	8°37'	HUNEN-B.	HILL	N85657	4924	51°04'	9°48'
HUNDSTAL	VAL	NU6992	7425	48°35'	9°56'	HUNER-B.	HILL	ME4212	2614	53°21'	8°08'
HUNDSTALL	POPL	MA6172	5616	50°18'	8°27'	HUNERBACH	POPL	LA5373	5707	50°17'	6°56'
HUNDSTALLER WALD	FRST	MA6172	5716	50°18'	8°27'	HUNERBERG	MT	N83263	4822	51°07'	9°28'
HUNDSTALLHÜTTE	BLDG	PT7764	8434	47°30'	11°21'	HUNERBERG	AN	MT0074	8312	47°37'	7°40'
HUNDSTÄNGEN	AN	MV6523	7017	48°57'	8°31'	HUNERBERG	POPL	MU6691	7317	48°40'	8°32'
HUNDSTEICH	VAL	NV7800	7226	48°45'	10°04'	HUNERBELTGEN	VAL	KA9819	6203	49°47'	6°11'
HUNDSTODGRUBEN	GRGE	UN4164	8443	47°31'	12°53'	HUNERHÜBEL	HILL	PA1445	5929	50°03'	10°35'
HUNDSTODKANTEL-K.	PEAK	UN4065	8443	47°31'	12°52'	HUNERPASSHOF	FARM	LC1324	4303	51°38'	6°18'
HUNDSTÜTZE	AN	NV2955	6722	49°15'	9°24'	HUNERPfad	TRL	MA7372	5717	50°18'	8°37'
HUNDSTÜTZE	AN	NV2852	6722	49°13'	9°23'	HUNERS	FARM	NU9606	8027	47°54'	10°17'
HUNDSVÜTL-GR.	DTCH	PT8983	8335	47°40'	11°31'	HUNERS-B.	HILL	LA0437	6003	49°57'	6°16'
HUNDSWALD	FRST	UN5084	8344	47°41'	13°00'	HUNERSBACH	POPL	MU5045	7715	48°15'	8°20'
HUNDSWALD	FRST	M80551	4911	51°00'	7°39'	HUNERSBACH	FARM	MU4364	7515	48°26'	8°14'
HUNDSWALD-GR.	DTCH	UN5084	8344	47°41'	13°00'	HUNERSEDEL	MT	MU2339	7713	48°12'	7°58'
HUNDSWEIHERSÄGMÜHLE	HILL	MV0659	6712	49°17'	7°43'	HUNERSLEPEN	POPL	M80873	4712	51°12'	7°41'
HUNDSWEITE	AN	NU3409	8022	47°56'	9°28'	HUNERT	HILL	LA4564	5706	50°12'	6°50'
HUNDSWEISE	FRST	NV1962	6621	49°19'	9°16'	HUNERT	MT	LA1765	5704	50°12'	6°26'
HUNDSWEISEN	MDW	N84455	4923	51°03'	9°38'	HUNERT	FRST	LA6162	5808	50°12'	7°03'
HUNDSWEISEN	MDW	NV5819	7024	48°55'	9°47'	HUNERT	HILL	LA1357	5804	50°08'	6°23'
HUNDSWEISEN	MDW	NV6964	6625	49°19'	9°57'	HUNERT	HILL	MA0879	5612	50°21'	7°43'
HUNDSWEISEN	MDW	NV6064	6625	49°19'	9°50'	HUNERT /HÜHNER-B/	MT	KA8981	5602	50°21'	6°02'
HUNDSWINKEL	BLDG	U08910	7146	48°50'	13°29'	HUNERTS KPF.	HILL	M81224	5212	50°46'	7°45'
HUNDSWINKEL	FRST	U09715	7147	48°53'	13°36'	HUNERTS-B.	HILL	LV6697	6308	49°37'	7°09'
HUNDSWINKEL-GR.	DTCH	L84310	5306	50°37'	6°47'	HUNERTSHAGEN	POPL	MD7695	2717	53°12'	8°38'
HUNDSWINKL	FARM	UP9085	7347	48°36'	13°31'	HUNFELD	POPL	N85413	5324	50°40'	9°46'
HUNDSZELL	POPL	PV7600	7234	48°44'	11°23'	HUNFELDE	FARM	LD8636	3309	52°40'	7°19'
HUNDSZELL	FARM	PV6536	6933	49°03'	11°16'	HUNFELDER STADTWALD	FRST	NB5012	5324	50°39'	9°43'
HUNDSZWINGERGERÄUMT	ROAD	PU4349	7731	48°17'	10°56'	HUNGBAUM	AN	NV0110	7120	48°51'	9°01'
HUNDT	FARM	MC3260	4014	51°59'	8°01'	HUNGERBÜHL	RDGE	LV9144	6811	49°08'	7°31'
HUNDTAL	VAL	NA3264	5722	50°14'	9°27'	HUNGELING	FARM	LD8304	3609	52°22'	7°17'
HUNDWEILER	FARM	NT2682	8322	47°41'	9°21'	HUNGELS-B.	MT	LA2715	6205	49°46'	6°36'
HUNDWEISEN-B.	HILL	LA2941	5905	50°00'	6°37'	HUNGEN	POPL	MA9391	5519	50°28'	8°54'
HUNDZELL	POPL	U04953	6743	49°13'	12°56'	HUNGENBACH	FARM	LB7855	4909	51°02'	7°16'
HUNDZELLER B.	STRM	U04953	6743	49°13'	12°56'	HUNGENBERG	POPL	PA6818	6234	49°47'	11°20'
HUNE-B.	HILL	N80996	4520	51°25'	9°08'	HUNGENB.	POPL	URO436	6039	49°57'	12°16'
HUNE-B.	MT	PC0244	4128	51°50'	10°29'	HUNGENROD	MDW	N81522	5221	50°45'	9°13'

NAME	DESIGNATION	GRID REF.	SHEET NO.	LAT.	LONG.	NAME	DESIGNATION	GRID REF.	SHEET NO.	LAT.	LONG.
HUNGENROTH	POPL	LA9955	5811	50°08'	7°35'	HUNGERBERG	RDGE	PU0952	7628	48°19'	10°28'
HUNGER	POPL	PA7504	6334	49°40'	11°26'	HUNGERBERG	AN	NV1973	6521	49°25'	9°16'
HUNGER	POPL	L87367	4809	51°08'	7°11'	HUNGERBERG	AN	NV1873	6521	49°25'	9°15'
HUNGER	FARM	L86955	4908	51°02'	7°08'	HUNGERBERG	AN	MV7517	7018	48°54'	8°40'
HUNGER	AN	PA7204	6334	49°40'	11°23'	HUNGERBERG	AN	NV3852	6723	49°13'	9°31'
HUNGER	BLDG	PA8504	6335	49°40'	11°34'	HUNGERBERG	MT	PV2725	7030	48°58'	10°44'
HUNGER-B	AN	MV9377	6519	49°27'	8°54'	HUNGERBERG	HILL	PV2724	7030	48°57'	10°44'
HUNGER-B	DTCH	NU8853	7627	48°19'	10°11'	HUNGERBERG	AN	NV9021	7027	48°56'	10°14'
HUNGER-B	FRST	MA9710	6219	49°44'	8°58'	HUNGERBERG	AN	NV8520	7027	48°56'	10°10'
HUNGER-B	AN	MV0598	6312	49°38'	7°41'	HUNGERBERG	AN	NU1674	7421	48°31'	9°13'
HUNGER-B	AN	MA9421	6119	49°50'	8°55'	HUNGERBERG	AN	NU1381	7421	48°35'	9°11'
HUNGER BACH	STRM	PU2729	7830	48°06'	10°43'	HUNGERBERG	FRST	NT2085	8221	47°43'	9°16'
HUNGER-B	HILL	LV7747	6809	49°10'	7°19'	HUNGERBERG	AN	MU3795	7214	48°42'	8°08'
HUNGER-B	HILL	NC8401	4527	51°27'	10°13'	HUNGERBERG	POPL	MY4402	7215	48°46'	8°14'
HUNGER-B	HILL	NC5302	4524	51°28'	9°46'	HUNGERBERG	AN	NV6923	7025	48°57'	9°56'
HUNGER-B	HILL	NC7200	4526	51°27'	10°02'	HUNGERBERG	MT	NV3506	7122	48°48'	9°29'
HUNGER-B	HILL	LV5580	6508	49°27'	7°00'	HUNGERBERG	AN	NV3008	7122	48°49'	9°25'
HUNGER-B	MT	LV7177	6509	49°26'	7°13'	HUNGERBERG	AN	NV2622	7022	48°57'	9°21'
HUNGER-B	HILL	LA8296	5410	50°30'	7°20'	HUNGERBERG	AN	MT3381	8314	47°41'	8°07'
HUNGER-B	HILL	L88970	4810	51°10'	7°25'	HUNGERBERG	RDGE	MT4078	8315	47°39'	8°12'
HUNGER-B	STRM	PT6387	8233	47°43'	11°10'	HUNGERBERG	POPL	L89066	4810	51°08'	7°26'
HUNGER-B	RDGE	NC6340	4125	51°48'	9°55'	HUNGERBERG	HILL	PA2934	6030	49°57'	10°48'
HUNGER-B	RDGE	N82460	4922	51°05'	9°20'	HUNGERBERG	MT	PA4833	6032	49°56'	11°04'
HUNGER-B	STRM	LV5343	6807	49°07'	6°59'	HUNGERBERG	AN	NU6986	7325	48°37'	9°56'
HUNGER-B	SLP	LV7645	6809	49°09'	7°18'	HUNGERBERG	FARM	UO3036	6942	49°03'	12°40'
HUNGER-B	STRM	PT6093	8232	47°46'	11°08'	HUNGERBERG	HILL	UQ3036	6942	49°03'	12°40'
HUNGER-B	MT	N84329	5123	50°49'	9°37'	HUNGERBERG	POPL	NU3276	7414	48°32'	8°05'
HUNGER-B	STRM	NU9411	8027	47°57'	10°16'	HUNGERBERG	AN	MU2675	7414	48°31'	8°00'
HUNGER-B	MT	LA2516	6205	49°46'	6°34'	HUNGERBERG	MT	LV7546	6809	49°09'	7°17'
HUNGER-B	HILL	PU4233	7831	48°08'	10°55'	HUNGERBERG	AN	NV1749	6821	49°12'	9°14'
HUNGER-B	HILL	PE0119	2529	53°25'	10°31'	HUNGERBERG	AN	MU1133	7812	48°09'	7°48'
HUNGER-B	HILL	LV8154	6710	49°14'	7°22'	HUNGERBERG	AN	MT5271	8416	47°35'	8°22'
HUNGER-B	HILL	NC7424	4326	51°40'	10°04'	HUNGERBERG	HILL	PA1527	6129	49°53'	10°36'
HUNGER-B	MT	PC0474	3829	52°06'	10°31'	HUNGERBERG	AN	NV2167	6621	49°21'	9°17'
HUNGER-B	HILL	PC3684	3831	52°11'	10°59'	HUNGERBERG	AN	NV1567	6621	49°21'	9°13'
HUNGER-B	SLP	PC2878	3831	52°08'	10°52'	HUNGERBERG	AN	MV6930	6917	49°01'	8°35'
HUNGER-B	MT	LV2885	6405	49°30'	6°37'	HUNGERBERG	POPL	MU4092	7315	48°41'	8°11'
HUNGER-B	HILL	LV3496	6406	49°36'	6°42'	HUNGERBERG	AN	MU5293	7316	48°41'	8°21'
HUNGER-B	HILL	MB7755	4918	51°03'	8°40'	HUNGERBERG	AN	MU9859	7619	48°23'	8°58'
HUNGER-B	MT	LA1045	5904	50°02'	6°21'	HUNGERBERG	MT	NU2959	7622	48°23'	9°23'
HUNGER-B	HILL	N85417	5224	50°42'	9°46'	HUNGERBERG	HILL	NU2854	7622	48°20'	9°23'
HUNGER-B	HILL	PA5172	5732	50°17'	11°07'	HUNGERBERG	AN	NU5214	8024	47°59'	9°42'
HUNGER-B	STRM	LA8169	5710	50°16'	7°20'	HUNGERBERG	HILL	NU5412	8024	47°57'	9°43'
HUNGER-B	MT	MA2730	6013	49°55'	7°59'	HUNGERBERG	FARM	UP4007	8043	47°54'	12°52'
HUNGER-B	HILL	LA8461	5810	50°11'	7°22'	HUNGERBERG	AN	NV4236	7823	48°11'	9°34'
HUNGER-B	RDGE	N89412	5327	50°39'	10°20'	HUNGERBERG	HILL	NU5738	7824	48°12'	9°46'
HUNGER-B	MT	NA6144	5925	50°03'	9°51'	HUNGERBERG	HILL	NU6137	7824	48°11'	9°49'
HUNGER-B	MT	MB6812	5317	50°39'	8°33'	HUNGERBERG	HILL	NU5630	7824	48°07'	9°45'
HUNGER-B	STRM	NC2611	4422	51°33'	9°22'	HUNGERBERG	AN	NU1035	7820	48°10'	9°08'
HUNGER-B	HILL	NU8853	7627	48°19'	10°11'	HUNGERBERG	HILL	NU3510	8022	47°56'	9°28'
HUNGER-B	HILL	NU9051	7627	48°18'	10°13'	HUNGERBERG	HILL	NU3008	8022	47°55'	9°24'
HUNGER-B	HILL	PC3895	3732	52°17'	11°01'	HUNGERBERG	HILL	NV1530	6921	49°01'	9°13'
HUNGER-B	MT	NC1542	4121	51°50'	9°13'	HUNGERBERG	AN	NV2337	6921	49°05'	9°19'
HUNGER-B	HILL	MAQ903	6312	49°40'	7°44'	HUNGERBERG	AN	NU4856	7623	48°21'	9°39'
HUNGER-B	HILL	NC7629	4226	51°42'	10°06'	HUNGERBERG	AN	NU4554	7623	48°20'	9°37'
HUNGER-B	DTCH	UN3889	8243	47°44'	12°50'	HUNGERBERG	AN	NU4527	7923	48°06'	9°36'
HUNGER-B	HILL	NA0819	6120	49°49'	9°07'	HUNGERBERG	AN	NU4317	7923	48°00'	9°35'
HUNGER-B	HILL	LA0933	6004	49°55'	6°20'	HUNGERBERG	AN	NU3122	7922	48°03'	9°25'
HUNGER-B	HILL	LA8325	6110	49°52'	7°22'	HUNGERBERG	AN	LA0511	6203	49°43'	6°17'
HUNGER-BERG	HILL	PT1996	8129	47°48'	10°35'	HUNGERBERG	AN	NU2603	8122	47°53'	9°21'
HUNGER-BERG	AN	NU9461	7527	48°24'	10°16'	HUNGERBERG	AN	NU2802	8122	47°52'	9°22'
HUNGER-BR	WELL	PV4020	7031	48°55'	10°55'	HUNGERBERG	AN	NU6232	7825	48°08'	9°50'
HUNGER-BR	WELL	NA1417	6121	49°48'	9°11'	HUNGERBERG	HILL	NU7831	7826	48°08'	10°03'
HUNGER-BR	WELL	NA2316	6121	49°48'	9°19'	HUNGERBERG	AN	MU7424	7917	48°04'	8°39'
HUNGER-BR	SPRG	NU9508	8027	47°55'	10°16'	HUNGERBERG	AN	MU0828	7912	48°06'	7°46'
HUNGER-GR	DTCH	MV5673	6516	49°24'	8°23'	HUNGERBERG	HILL	PU0436	7828	48°10'	10°24'
HUNGER-M	MILL	PU4716	8031	47°59'	10°58'	HUNGERBERG	AN	UQ2511	7141	48°50'	12°37'
HUNGER-M	MILL	UQ7616	7145	48°53'	13°19'	HUNGERBERG	AN	MV9441	6819	49°07'	8°55'
HUNGER-T	TWR	TQ8324	7038	48°56'	12°02'	HUNGERBERG	AN	NU8975	7427	48°31'	10°13'
HUNGERACKER	FLD	NV8042	6826	49°07'	10°06'	HUNGERBERG	AN	NU6680	7425	48°34'	9°53'
HUNGERACKER	AN	NV2214	7121	48°53'	9°18'	HUNGERBERG	AN	NU6374	7425	48°31'	9°51'
HUNGERACKER	AN	NV5825	7024	48°58'	9°47'	HUNGERBERG	FRST	NU7281	7425	48°35'	9°54'
HUNGERB	STRM	NV0042	6820	49°08'	9°00'	HUNGERBERG	AN	NU6077	7424	48°33'	9°49'
HUNGERB	STRM	MV9942	6819	49°08'	8°59'	HUNGERBERG	HILL	NU4674	7423	48°31'	9°37'
HUNGERBACH	FARM	NT8580	8326	47°40'	10°08'	HUNGERBERG	AN	NU6083	7424	48°36'	9°49'
HUNGERBACH	STRM	LV5443	6808	49°07'	7°00'	HUNGERBERG	AN	MU9124	7919	48°04'	8°53'
HUNGERBACH	DTCH	PU1515	8029	47°59'	10°32'	HUNGERBERG	AN	NU7717	7926	48°00'	10°02'
HUNGERBACH	STRM	PU2727	7930	48°05'	10°43'	HUNGERBERG	RDGE	PU0717	7928	48°00'	10°26'
HUNGERBACH	STRM	PU2625	7930	48°04'	10°41'	HUNGERBERG	MT	LV7757	6709	49°15'	7°19'
HUNGERBACH	STRM	PU1320	7929	48°01'	10°31'	HUNGERBERG	AN	NU3791	7323	48°40'	9°30'
HUNGERBACH	VAL	NA2955	5822	50°09'	9°25'	HUNGERBERG	AN	NU0385	7320	48°37'	9°02'
HUNGERBACHLE	STRM	MU3964	7515	48°26'	8°11'	HUNGERBERG	AN	NU1993	7321	48°41'	9°16'
HUNGERBCH	STRM	UU1030	6940	49°00'	12°24'	HUNGERBERG	FRST	NU2491	7321	48°40'	9°20'
HUNGERBERG	AN	NV1779	6521	49°28'	9°14'	HUNGERBERG	AN	NU6183	7324	48°36'	9°50'

NAME	DESIGNATION	GRID REF.	SHEET NO.	LAT.	LONG.	NAME	DESIGNATION	GRID REF.	SHEET NO.	LAT.	LONG.
HUNGERBERG	AN	NU2591	7322	48°40'	9°20'	HUNGERBR.	WELL	MU9766	7519	48°27'	8°58'
HUNGERBERG	AN	NU3486	7322	48°38'	9°21'	HUNGERBREITE	AN	MU8123	7918	48°04'	8°45'
HUNGERBERG	AN	NU4093	7323	48°41'	9°32'	HUNGERBREITE	AN	NU6866	7525	48°27'	9°55'
HUNGERBERG	FRST	NU9388	7327	48°38'	10°16'	HUNGERBROOKS	AN	ME2319	2513	53°25'	7°50'
HUNGERBERG	AN	MV8949	6819	49°12'	8°51'	HUNGERBRUNNEN	AN	NU3436	7822	48°11'	9°28'
HUNGERBERG	AN	NV2143	6821	49°08'	9°17'	HUNGERBRUNNEN	WELL	NU2059	7621	48°23'	9°16'
HUNGERBERG	AN	NV3748	6823	49°11'	9°31'	HUNGERBRUNNEN	WELL	NU7882	7426	48°35'	10°04'
HUNGERBERG	AN	NV0949	6820	49°12'	9°07'	HUNGERBRUNNEN	AN	PC0272	3928	52°05'	10°29'
HUNGERBERG	POPL	U07615	7145	48°52'	13°19'	HUNGERBRUNNEN	AN	NU9053	7627	48°19'	10°13'
HUNGERBERG	AN	NV1517	7021	48°54'	9°12'	HUNGERBRUNNEN	GRGE	NU2663	7522	48°25'	9°21'
HUNGERBERG	AN	NV2926	7022	48°54'	9°24'	HUNGERBRUNNEN-T.	VAL	MV1474	6512	49°25'	7°49'
HUNGERBERG	ROGE	LA9322	6111	49°50'	7°31'	HUNGERBRUNNENGRABEN	DTCH	MU0007	8012	47°54'	7°40'
HUNGERBERG	AN	NT4073	8323	47°37'	9°32'	HUNGERBRUNNENTAL	STRM	PA5436	6032	49°57'	11°09'
HUNGERBERG	HILL	PA0381	5628	50°22'	10°27'	HUNGERBRUNNENTAL	VAL	NU7981	7426	48°35'	10°04'
HUNGERBERG	AN	MV4406	7115	48°48'	8°14'	HUNGERBUCK	AN	MT6181	8316	47°41'	8°29'
HUNGERBERG	FRST	NV4070	6623	49°23'	9°33'	HUNGERBUCKEL	AN	MV9878	6519	49°27'	8°58'
HUNGERBERG	AN	NU4082	7423	48°35'	9°32'	HUNGERBUHL	HILL	PV6626	7032	48°58'	11°16'
HUNGERBERG	AN	NV8323	7026	48°57'	10°08'	HUNGERBUHL	AN	NT0586	8220	47°44'	9°04'
HUNGERBERG	MDW	NV9427	7027	48°59'	10°17'	HUNGERBUHL	AN	NU4724	7023	48°58'	9°38'
HUNGERBERG	AN	MU8888	7319	48°39'	8°50'	HUNGERBUHL	HILL	UV5257	6743	49°15'	12°58'
HUNGERBERG	AN	MV8229	6918	49°01'	8°45'	HUNGERBUHL	MOW	NV5600	7224	48°45'	9°46'
HUNGERBERG	AN	NU6251	7625	48°18'	9°50'	HUNGERBUHL	AN	NV3905	7223	48°48'	9°32'
HUNGERBERG	AN	NU6950	7625	48°18'	9°56'	HUNGERBUHL	AN	NV4404	7223	48°47'	9°36'
HUNGERBERG	HILL	NU9953	7628	48°19'	10°20'	HUNGERBUHL	AN	NV6230	6925	49°01'	9°51'
HUNGERBERG	AN	NT2687	8222	47°44'	9°21'	HUNGERBUHL	MOW	NV6646	6825	49°10'	9°55'
HUNGERBERG	MDW	NT5883	8224	47°42'	9°46'	HUNGERBUHL	AN	NV7446	6826	49°10'	10°01'
HUNGERBERG	AN	NV0354	6720	49°14'	9°02'	HUNGERBUHL	AN	MT6977	8317	47°39'	8°35'
HUNGERBERG	HILL	NV0752	6720	49°13'	9°06'	HUNGERBUHL	FARM	MT4963	8415	47°31'	8°19'
HUNGERBERG	AN	NV0949	6720	49°12'	9°07'	HUNGERBUHL	AN	NV9014	7127	48°52'	10°14'
HUNGERBERG	AN	NV1958	6721	49°16'	9°16'	HUNGERBUHL	AN	MU6354	7617	48°20'	8°30'
HUNGERBERG	AN	NV1557	6721	49°16'	9°13'	HUNGERBUHL	AN	MU7515	8018	47°59'	8°40'
HUNGERBERG	AN	NV4254	6723	49°14'	9°35'	HUNGERBUHL	AN	MU9413	8019	47°58'	8°55'
HUNGERBERG	AN	MV8351	6718	49°13'	8°46'	HUNGERBUHL	AN	NU3301	8122	47°52'	9°26'
HUNGERBERG	AN	NV2752	6722	49°13'	9°22'	HUNGERBUHL	AN	NU1803	8121	47°53'	9°14'
HUNGERBERG	AN	NV1168	6620	49°22'	9°09'	HUNGERBUHL	AN	NU2704	8122	47°53'	9°22'
HUNGERBERG	AN	NV0165	6620	49°20'	9°01'	HUNGERBUHL	AN	MU6920	7917	48°02'	8°35'
HUNGERBERG	AN	MT3684	8214	47°42'	8°09'	HUNGERBUHL	AN	MU6619	7917	48°01'	8°32'
HUNGERBERG	AN	MT3885	8215	47°43'	8°10'	HUNGERBUHL	AN	MU6816	7917	48°00'	8°34'
HUNGERBERG	AN	NU6846	7725	48°16'	9°55'	HUNGERBUHL	AN	MU8124	7918	48°04'	8°45'
HUNGERBERG	AN	NU6640	7725	48°13'	9°53'	HUNGERBUHL	AN	MU7958	7618	48°22'	8°43'
HUNGERBERG	HILL	NU8941	7727	48°13'	10°12'	HUNGERBUHL	AN	NU0285	7320	48°37'	9°02'
HUNGERBERG	HILL	PU0547	7728	48°16'	10°25'	HUNGERBUHL	AN	NU5590	7324	48°40'	9°45'
HUNGERBERG	HILL	PU0540	7728	48°12'	10°25'	HUNGERBUHL	AN	NV5946	6824	49°10'	9°49'
HUNGERBERG	HILL	PU2549	7730	48°17'	10°41'	HUNGERBUHL	AN	NV4628	6923	49°00'	9°38'
HUNGERBERG	HILL	PU2448	7730	48°16'	10°40'	HUNGERBUHL	AN	MT6080	8316	47°40'	8°28'
HUNGERBERG	AN	NU3549	7722	48°18'	9°28'	HUNGERBUHL	AN	NV1707	7121	48°49'	9°14'
HUNGERBERG	MT	MA3000	6314	49°39'	8°02'	HUNGERBUHL	AN	NU0389	7320	48°39'	9°02'
HUNGERBERG	AN	MU9069	7519	48°28'	8°52'	HUNGERBUHL	MOW	NT6691	8225	47°24'	9°53'
HUNGERBERG	MT	NU2967	7522	48°27'	9°23'	HUNGERBUHL	AN	MU8141	7718	48°13'	8°44'
HUNGERBERG	ROGE	NU3663	7522	48°25'	9°29'	HUNGERBUHL	AN	MU1347	7713	48°16'	7°50'
HUNGERBERG	AN	NU6969	7525	48°28'	9°56'	HUNGERBUHL	FRST	NU3767	7523	48°27'	9°30'
HUNGERBERG	AN	NU7266	7525	48°27'	9°58'	HUNGERBUHL	FRST	MU6616	8017	48°00'	8°32'
HUNGERBERG	FRST	NV0993	6420	49°35'	9°07'	HUNGERFELD	AN	NV3649	6823	49°12'	9°29'
HUNGERBERG	AN	NU4663	7523	48°25'	9°37'	HUNGERFLUR	AN	LV5670	6608	49°22'	7°01'
HUNGERBERG	POPL	LA1340	6004	49°59'	6°23'	HUNGERGRABEN	OTCH	MU0059	7620	48°23'	9°00'
HUNGERBERG	AN	NU5869	7524	48°28'	9°47'	HUNGERGRABEN	OTCH	MU2886	7319	48°38'	8°53'
HUNGERBERG	AN	NU5469	7524	48°28'	9°44'	HUNGERGRABEN	OTCH	MV7629	6918	49°01'	8°40'
HUNGERBERG	AN	NU4967	7524	48°27'	9°40'	HUNGERGRABEN	AN	MV8737	6918	49°05'	8°49'
HUNGERBERG	AN	NU7968	7526	48°28'	10°04'	HUNGERGRUBE	AN	NT3298	8122	47°50'	9°26'
HUNGERBERG	FARM	TP7925	7938	48°02'	12°02'	HUNGERGRUND	VAL	UQ0730	7040	49°00'	12°22'
HUNGERBOHL	FRST	MT9181	8319	47°41'	8°53'	HUNGERGRUND	VAL	PC0574	3829	52°06'	10°32'
HUNGERBOHL	AN	NU0311	8020	47°57'	9°02'	HUNGERHALDE	FRST	NU1677	7421	48°33'	9°13'
HUNGERBOHL	VAL	NU0008	8020	47°55'	9°00'	HUNGERHALDE	FRST	NU5685	7324	48°37'	9°46'
HUNGERBOHL	AN	MU9409	8019	47°56'	8°55'	HUNGERHALDE	AN	NU2588	7322	48°39'	9°20'
HUNGERBOHL	MDW	MU7720	7918	48°02'	8°41'	HUNGERHALDE	MOW	NU2785	7322	48°37'	9°22'
HUNGERBORN	FARM	ME6644	2317	53°39'	8°29'	HUNGERHALDE	AN	NV4770	6623	49°23'	9°39'
HUNGERBORN	SPRG	NCE347	4127	51°52'	10°13'	HUNGERHAM	POPL	UP0974	7540	48°29'	12°25'
HUNGERBORN	AN	MA2210	6213	49°44'	7°55'	HUNGERHAM	FARM	TP9665	7539	48°24'	12°14'
HUNGERBORN	SPRG	MA8261	5718	50°12'	8°45'	HUNGERHOF	POPL	MU9499	7219	48°45'	8°55'
HUNGERBORNSTAL	VAL	PC0729	4229	51°42'	10°33'	HUNGERHOF	FARM	NU0400	8120	47°51'	9°03'
HUNGERBR.	SPRG	NA4801	6324	49°40'	9°40'	HUNGERHOF	FARM	K A8917	6202	49°46'	6°04'
HUNGERBR.	WELL	NV8047	6826	49°10'	10°06'	HUNGERHOF	FARM	NV8222	7026	48°57'	10°07'
HUNGERBR.	WELL	MT0167	8416	47°33'	8°29'	HUNGERHUB	FARM	UP1530	7841	48°00'	12°31'
HUNGERBR.	WELL	NV2469	6622	49°22'	9°20'	HUNGERINGHAUSEN	POPL	MBO751	4912	51°00'	7°40'
HUNGERBR.	WELL	MV9309	7119	48°50'	8°54'	HUNGERKAMP	FARM	NU0310	3520	52°26'	9°02'
HUNGERBR.	WELL	MV9106	7119	48°48'	8°53'	HUNGERKAMP	FARM	LC4040	4206	51°47'	6°41'
HUNGERBR.	SPRG	NU0859	7620	48°23'	9°07'	HUNGERKAMP FUHREN	FRST	NU9716	3528	52°29'	10°26'
HUNGERBR.	WELL	NU7912	8026	47°57'	10°04'	HUNGERKOPF	HILL	LV3085	6405	49°30'	6°39'
HUNGERBR.	WELL	NU4356	7623	48°21'	9°35'	HUNGERLANDE	AN	PU6525	7933	48°03'	11°13'
HUNGERBR.	SPRG	NU4948	7723	48°17'	9°40'	HUNGERLANOSHOF	FARM	MC1059	4012	51°58'	7°41'
HUNGERBR.	OTCH	MU9779	7419	48°34'	8°58'	HUNGERLEITE	HILL	PA7505	6334	49°40'	11°26'
HUNGERBR.	WELL	NU2989	7322	48°39'	9°23'	HUNGERLEITE	SLP	UQ0876	6540	49°24'	12°21'
HUNGERBR.	WELL	MV8929	6919	49°01'	8°51'	HUNGERLEITE	SLP	T08389	6438	49°31'	12°00'
HUNGERBR.	SPRG	NV3253	6722	49°14'	9°26'	HUNGERLINDE	MONU	NU2894	7222	48°42'	9°23'

NAME	DESIGNATION	GRID REF.	SHEET NO.	LAT.	LONG.	NAME	DESIGNATION	GRID REF.	SHEET NO.	LAT.	LONG.
HUNGERLOCH	AN	NV3050	6722	49°12'	9°25'	HÜNKER	FARM	LC9067	3910	52°03'	7°24'
HUNGERLOHE	FRST	TR9603	6339	49°39'	12°10'	HÜNKER	FARM	LC5869	3907	52°03'	6°56'
HUNGERLÜCKE	AN	MA8729	6018	49°55'	8°49'	HÜNKERGRUND	POPL	NC2250	4022	51°54'	9°19'
HUNGERMANN	FARM	MC1094	3712	52°17'	7°41'	HÜNKHOVEN	POPL	LA4994	5507	50°29'	6°52'
HUNGERMAUER	AN	NU2842	7722	48°14'	9°23'	HÜNKLER	FRST	MT5872	8316	47°36'	8°26'
HUNGERMÜHL-B.	STRM	UQ7615	7145	48°52'	13°19'	HÜNKLERGR.	DTCH	MT5871	8416	47°35'	8°26'
HUNGERÖO	FARM	UP1959	7641	48°21'	12°34'	HUNKLING	FARM	UP3204	8142	47°52'	12°45'
HUNGERPFUHL	FRST	MV0480	6512	49°28'	7°41'	HÜNLEINSHAUS	FARM	PA6752	5834	50°06'	11°20'
HUNGERPFUHL	VAL	MV1550	6813	49°12'	7°50'	HÜNLSHOFEN	POPL	NT6999	8125	47°50'	9°55'
HUNGERPFUHL	MRSH	PD0866	3029	52°56'	10°37'	HUNN AU	STRM	NE7851	2227	53°42'	10°11'
HUNGERPFUHL	VAL	MV0154	6711	49°14'	7°38'	HUNNÄCKER	AN	MB5108	5315	50°37'	8°19'
HUNGERPFUHL	FRST	LV6463	6608	49°18'	7°08'	HUNNE-B.	MT	LV4747	6807	49°09'	6°54'
HUNGERS BERG	HILL	PA1121	6129	49°50'	10°32'	HUNNE-BGE.	HILL	ND0025	3420	52°34'	9°00'
HUNGERS-B.	MT	LV3581	6506	49°28'	6°43'	HUNNE-GR.	DTCH	ME9103	2719	53°17'	8°52'
HUNGERS-B.	HILL	NB9124	5227	50°46'	10°17'	HUNNEBORNKOPF	SLP	MA9920	6119	49°50'	8°59'
HUNGERSACKER	POPL	UQ1332	6940	49°01'	12°26'	HUNNEBRÜCK	POPL	MC7081	3817	52°11'	8°34'
HUNGERSBERG	HILL	PA0405	6328	49°41'	10°26'	HUNNEBRÜCKER HEIDE	POPL	MC7181	3817	52°11'	8°35'
HUNGERSBERG	HILL	PV0899	6328	49°38'	10°30'	HUNNEFELD	FARM	MD4901	3615	52°21'	8°15'
HUNGERSBERG	AN	MU0530	7812	48°07'	7°43'	HUNNEFELD	POPL	MC5498	3615	52°20'	8°20'
HUNGERSBERG	FARM	TP8645	7738	48°13'	12°07'	HUNNEFELD	POPL	MC5498	3616	52°20'	8°20'
HUNGERSBERG	HILL	PU1729	7829	48°06'	10°34'	HUNNEN-B.	HILL	PC3774	3832	52°06'	11°00'
HUNGERSBERG	POPL	NT4185	8223	47°43'	9°33'	HUNNEN-SCHANZE	MONU	PA5463	5733	50°12'	11°10'
HUNGERSBUSCH	FRST	MV9964	6619	49°20'	8°59'	HUNNENBERG	AN	NT2599	8122	47°51'	9°20'
HUNGERSDORF	POPL	LA3585	5606	50°24'	6°41'	HUNNENBERG	AN	MV8379	6518	49°28'	8°46'
HUNGERSDORF	POPL	UQ1030	7040	49°00'	12°24'	HUNNENBERG	FARM	MF6829	1526	54°24'	10°03'
HÜNGERSDOORFER WALD	FRST	LA3586	5506	50°24'	6°41'	HUNNENBERGER	FARM	MC0846	4112	51°51'	7°40'
HUNGERSHÄUSER-B.	MT	NB5386	4624	51°19'	9°46'	HUNNENBUCK	FRST	MU0716	8012	47°59'	7°45'
HUNGERSHÄUSER-B.	STRM	NB5387	4624	51°20'	9°46'	HUNNENBUCKEL	HILL	NV2078	6521	49°27'	9°17'
HUNGERSHOF	FARM	LA1019	6104	49°48'	6°22'	HUNNENBULT	FARM	MD4275	2914	53°01'	8°08'
HUNGERSZELL	FARM	UQ3728	7042	48°59'	12°46'	HUNNENBURG	MONU	NV4624	7023	48°58'	9°38'
HUNGERT	MT	MB7731	5118	50°50'	8°40'	HUNNENBURG	MONU	MA7687	5517	50°26'	8°40'
HÜNGERT	POPL	LB3576	4705	51°13'	6°38'	HUNNENBURG	HILL	MC8979	3814	52°10'	8°50'
HUNGERT	HILL	LA1854	5804	50°07'	6°27'	HUNNENBURG	HILL	MB9421	5214	50°44'	8°55'
HUNGERT	RDGE	LA0961	5804	50°10'	6°19'	HUNNENBURG	HILL	MB8918	5214	50°43'	8°50'
HUNGERTAL	VAL	LA6598	5408	50°31'	7°06'	HUNNENFELD	AN	MT5396	8116	47°49'	8°22'
HUNGERTAL	VAL	MB8345	5018	50°57'	8°46'	HUNNENGRAB	MONU	PV3997	6331	49°37'	10°55'
HUNGERTAL	VAL	NU6361	7625	48°24'	9°51'	HUNNENGRAB	MONU	QV0867	6637	49°19'	11°52'
HUNGERTAL	VAL	NV0247	6820	49°10'	9°02'	HUNNENHAG	AN	NAB360	5826	50°11'	10°10'
HUNGERTAL	VAL	MV0771	6612	49°23'	7°43'	HUNNENHGL.	MONU	PU3837	7831	48°10'	10°52'
HUNGERTAL	VAL	MV2566	6613	49°20'	7°58'	HUNNENHÜGEL	HILL	UQ2806	7242	48°47'	12°40'
HUNGERTAL	VAL	NU6361	7525	48°24'	9°51'	HUNNENHÜGEL	HILL	NA8515	6227	49°47'	10°11'
HUNGERTABEL	MDW	NU4891	7323	48°40'	9°39'	HUNNENKATE	FARM	NE9161	2228	53°47'	10°23'
HUNGERWEG	ROAD	NV5422	7024	48°57'	9°44'	HUNNENKLINT	FARM	NE1699	1821	54°08'	9°14'
HUNGERWETTERN	DTCH	NE3561	2223	53°48'	9°32'	HUNNENKOOG	AN	MF7739	1517	54°30'	8°39'
HUNGERWIES	FARM	PU5700	8132	47°50'	11°06'	HUNNENKOOG	AN	MF7639	1417	54°03'	8°38'
HUNGERWIESEN	MÖW	NV3752	6723	49°13'	9°31'	HUNNENKOPF	MT	LA0729	6103	49°53'	6°19'
HUNGERWIESEN	MDW	MT5670	8416	47°35'	8°25'	HUNNENKOPF	MT	LA4046	5906	50°03'	6°46'
HUNGERWIESEN	MDW	ME8151	2218	53°42'	8°43'	HUNNENLOCH	FRST	MT2072	8313	47°36'	7°56'
HUNGERWOLF	FARM	LC1619	4404	51°35'	6°20'	HUNNENRING	MONU	LA5710	6208	49°43'	7°01'
HUNGERZELL	FRST	UQ1351	6840	49°11'	12°26'	HUNNENRING	MONU	LV5598	6308	49°37'	6°59'
HÜNGESBERG	POPL	MB1425	5212	50°46'	7°47'	HÜNNENSIEFEN	STRM	LB5104	5407	50°34'	6°54'
HUNGFRAULAI	FRST	KA9416	6202	49°46'	6°08'	HUNNENST.	MONU	MT1574	8313	47°37'	7°52'
HÜNGHEIM	POPL	NV3773	6523	49°24'	9°31'	HUNNENSTEIN	MONU	LA8809	6210	49°43'	7°27'
HUNGRWOLF	MILL	LB5184	4707	51°17'	6°52'	HUNNENSTEIN	AN	PU5005	8132	47°53'	11°01'
HUNGRIGER WOLF	AN	MA1724	6113	49°52'	7°51'	HUNNENSTEIN	MONU	NA1808	6221	49°43'	9°15'
HUNGRIGER WOLF	FARM	MD4805	3615	52°24'	8°14'	HUNNENSWARF	FARM	MF9161	1319	54°42'	8°52'
HUNGRIGER WOLF	POPL	LV5868	6608	49°21'	7°03'	HUNNENSWARFT	FARM	MF7656	1317	54°39'	8°38'
HUNGRIGER WOLF	POPL	NE3780	2023	53°58'	9°34'	HUNNER-B.	MT	LA5194	5507	50°29'	6°54'
HÜNGSBERG	POPL	L88511	5310	50°38'	7°22'	HUNNERT	AN	LA5166	5707	50°14'	6°55'
HÜNHAN	POPL	NB5215	5324	50°41'	9°44'	HÜNNERTSBÜSCH	FRST	LA5494	5507	50°29'	6°56'
HÜNHINGER M.	MILL	LA0686	5603	50°24'	6°16'	HUNNESRÜCK	EST	NC4842	4124	51°50'	9°42'
HUNHOFF	FARM	LC5369	3907	52°03'	6°52'	HUNNEWEHR	FARM	MC2990	3713	52°15'	7°58'
HUNHORN	POPL	ND3294	2722	53°12'	9°29'	HUNNEWELLLH.	BLDG	NU6497	7225	48°43'	9°52'
HUNIBURG	FARM	ME2644	2313	53°38'	7°53'	HUNNGRUBE	FRST	NB8825	5227	50°46'	10°15'
HUNICK	FRST	LA0616	6203	49°46'	6°19'	HUNNICHERR-M.	MILL	NC2450	4022	51°54'	9°21'
HÜNINGHAUSEN	EST	NB0091	4620	51°22'	9°00'	HÜNNING	POPL	NF2147	1421	54°34'	9°19'
HÜNIKON	POPL	MT7466	8417	47°33'	8°39'	HÜNNINGEN	POPL	KA9475	5702	50°17'	6°07'
HÜNING	FARM	LC5231	4207	51°43'	6°52'	HÜNNINGEN	POPL	LA0786	5603	50°24'	6°17'
HÜNING	FARM	LC5237	4207	51°46'	6°52'	HÜNNINGEN	POPL	MC2605	4513	51°29'	7°56'
HÜNING	FARM	LC8726	4310	51°40'	7°22'	HÜNNINGENSÄNDE	SAND	MF6597	916	55°01'	8°27'
HÜNING	FARM	LC6554	4008	51°55'	7°02'	HÜNNINGER WALD	FRST	LA1288	5504	50°25'	6°21'
HÜNING	FARM	LC7559	4009	51°58'	7°11'	HÜNNINGHAUSEN	FARM	LB8190	4609	51°21'	7°17'
HÜNING-W.	POND	QV0697	6437	49°35'	11°51'	HUNNINGSHLAG	FRST	QV0697	6437	49°35'	11°51'
HÜNINGEN	FARM	MC2992	3713	52°16'	7°58'	HUNNKUPPE	MT	NB8824	5227	50°46'	10°15'
HUNKE	FARM	LC8968	3910	52°03'	7°23'	HUNNWALDUNG	FRST	NB8925	5227	50°46'	10°16'
HUNKE	FARM	MC4327	4315	51°41'	8°11'	HUNOLD	FRST	NC1200	4521	51°27'	9°10'
HUNKE	FARM	LC7759	6009	51°58'	7°13'	HUNOLD	HILL	MB9458	4919	51°04'	8°55'
HÜNKELSHÄUPTCHEN	FARM	NA6591	5525	50°28'	9°55'	HUNOLOS-B.	MT	NC7007	4426	51°31'	10°01'
HUNKEMANN	FARM	ME6845	2317	53°39'	8°31'	HUNOLSTEIN	POPL	LA5918	6108	49°48'	7°02'
HUNKEMÜLLER	FARM	MC2554	4013	51°56'	7°55'	HUNOLSTEIN	POPL	LA5918	6204	49°48'	7°02'
HUNKENBORN	SPRG	MC9944	4119	51°51'	8°59'	HUNOLSTEINER M.	MILL	LA5918	6108	49°48'	7°02'
HÜNKENBÜTTTEL	FARM	NE1064	2120	53°49'	9°09'	HUNOLSTEINER NEUMÜHLE	MILL	LA6018	6108	49°48'	7°03'
HÜNKENBÜTTTEL	POPL	NE1164	2121	53°49'	9°10'	HUNOLSTEINERHOF	EST	LA5917	6208	49°47'	7°02'
HUNKENSCHRADER	FARM	MC3346	4114	51°52'	8°02'	HUNRODS-B.	HILL	NB2884	4622	51°18'	9°24'

NAME	DESIGNATION	GRID REF.	SHEET NO.	LAT.	LUNG.	NAME	DESIGNATION	GRID REF.	SHEET NO.	LAT.	LUNG.
HÜNS-8	HILL	M82145	5013	50°57'	7°53'	HUNTEBURG	AN	M02359	3113	52°52'	7°52'
HÜNS-8	HILL	LC6853	4008	51°55'	7°05'	HÜNTEL	POPL	LD8245	3209	52°44'	7°15'
HÜNSBORN	POPL	M82243	5013	50°56'	7°53'	HUNTELEER BROOK	POPL	LD8246	3209	52°45'	7°15'
HÜNSBRUCK	AN	KV9594	6403	49°34'	6°10'	HUNTEMANN	FARM	MD4702	3615	52°22'	8°13'
HÜNSCHE	FARM	MC2078	3812	52°09'	7°50'	HÜNTEMANN	FARM	LC7170	3908	52°04'	7°07'
HÜNSCHEBURG	HILL	NC5623	4324	51°34'	9°49'	HUNTEMÜHLEN	POPL	MC6090	3716	52°15'	8°25'
HÜNSCHEID	FARM	LD8718	5209	50°42'	7°16'	HUNTENHORST	AN	PE1466	2130	53°50'	10°44'
HÜNSCHEIDER-B.	STRM	LV2889	6405	49°32'	6°37'	HUNTER MOOR	AN	MC2218	2513	53°24'	7°50'
HÜNSCHEN	FARM	ME5629	2416	53°30'	8°20'	HUNTERORTH	POPL	MC2796	3613	52°18'	7°56'
HÜNSDORF	POPL	KA9309	6302	49°42'	6°08'	HUNTLOSEN	POPL	MD5171	3015	52°59'	8°16'
HÜNSEL	AN	LA4341	5906	50°00'	6°49'	HUNTLOSER B.	DTCH	MD5271	3015	52°59'	8°17'
HÜNSELHÖHE	FRST	MU5246	7716	48°16'	8°21'	HUNTLOSER TORFMOOR	MRSH	MD5269	3015	52°58'	8°17'
HÜNSENBUSCH	FRST	LV9255	6711	49°14'	7°31'	HUNTLOSER-B.	STRM	MD5172	2915	53°00'	8°16'
HÜNSGALGEN	FRST	LA9863	5711	50°13'	7°34'	HUNTORF	POPL	MD5894	2716	53°12'	8°22'
HÜNSHEIM	POPL	M80249	5011	50°59'	7°36'	HUNTORF	POPL	MD5994	2816	53°12'	8°23'
HÜNSHOVEN	POPL	K89849	5002	50°57'	6°07'	HÜNTRUP	FARM	LC9368	3910	52°03'	7°26'
HÜNSHOVERHOF	EST	K89849	5002	50°57'	6°07'	HÜNTRUP	POPL	MC8557	4018	51°58'	8°47'
HÜNSKIRCHE	HILL	LA7706	6309	49°42'	7°17'	HÜNTWANGEN	POPL	MT6171	8416	47°35'	8°29'
HÜNSRÜCK	MTS	LA7957	5809	50°09'	7°19'	HUNWERTHUSUM	POPL	MF7774	1117	54°49'	8°38'
HÜNSRÜCK	MTS	LA7245	5909	50°03'	7°13'	HÜNXE	POPL	LC4523	4306	51°38'	6°46'
HÜNSRÜCK	MT	N80752	4920	51°01'	9°06'	HÜNXER WALD	FRST	LC5021	4307	51°37'	6°50'
HÜNSRÜCK	MTS	LA7434	6009	49°57'	7°14'	HÜNXERWALD	POPL	LC4821	4306	51°37'	6°48'
HÜNSRÜCK	MTS	LA7451	5809	50°06'	7°14'	HUNZEL	AN	NV2320	7021	48°56'	9°19'
HÜNSRÜCK	AN	LA7102	6309	49°39'	7°13'	HUNZEL	POPL	MA1767	5713	50°15'	7°50'
HÜNSRÜCK HÖHENSTR.	ST	LA9757	5811	50°09'	7°34'	HUNZEL-B.	STRM	MV2463	6613	49°19'	7°57'
HÜNSRÜCK HÖHENSTR.	ST	LA9551	5811	50°06'	7°32'	HUNZELPFAD	ROAD	MD4719	3415	52°31'	8°13'
HÜNSRÜCK-HÖHENSTRASSE	ST	LA6723	6108	49°51'	7°09'	HUNZEN	POPL	NC4159	4023	51°59'	9°36'
HÜNSRÜCK-HÖHENSTRASSE	ROAD	LA6419	6108	49°48'	7°07'	HUNZENBERG	AN	NV1869	6621	49°22'	9°15'
HÜNSRÜCK-HÖHENSTRASSE	ST	LA9049	5910	50°05'	7°28'	HUNZENBERG	AN	NV4699	6323	49°38'	9°38'
HÜNSRÜCK-HÖHENSTRASSE	ST	LA8341	5910	50°01'	7°22'	HUNZENER WALD	FRST	NC4160	4023	51°59'	9°36'
HÜNSRÜCK-HÖHENSTR.	ST	LA9350	5911	50°05'	7°30'	HUNZENLEITE	SLP	PA7336	6034	49°57'	11°25'
HÜNSRÜCKHÖHENSTRASSE	ST	LA5408	6207	49°42'	6°58'	HUNZING-B.	STRM	VPO178	7447	48°33'	13°40'
HÜNSRÜCKHÖHENSTR.	ST	LA7534	6009	49°57'	7°16'	HUNZINGEN	POPL	ND4061	3123	52°54'	9°35'
HÜNSRÜCKHÖHENSTR.	ST	LA7330	6009	49°54'	7°14'	HUNZINGEN	POPL	NO3961	3023	52°54'	9°35'
HÜNSRÜCKHÖHENSTRASSE	ST	LA5204	6307	49°40'	6°57'	HÜPBERG	AN	NV4868	6624	49°22'	9°40'
HÜNSRÜCKHÖHENSTRASSE	ST	LA4502	6307	49°39'	6°51'	HÜPBERG	HILL	TQ8334	6938	49°01'	12°02'
HÜNSRÜCKHÖHENSTR.	ST	LA7938	6009	49°59'	7°19'	HÜPBÜHL	HILL	MV3138	6914	49°05'	8°04'
HÜNSRÜCKSTR.	ST	LV4197	6306	49°36'	6°48'	HÜPE	FARM	MC5078	3815	52°09'	8°16'
HÜNSRÜCKSTRASSE	ST	LV3795	6406	49°35'	6°44'	HÜPEBECKE	STRM	LC9960	4011	51°59'	7°32'
HÜNSUTTER	HILL	LA8056	5809	50°09'	7°19'	HÜPEDE	POPL	NC5088	3724	52°14'	9°44'
HÜNSTEIN	HILL	MB9658	4919	51°04'	8°56'	HÜPEN	FARM	LB1884	4704	51°17'	6°23'
HÜNSTEIN	MT	M84587	4615	51°20'	8°13'	HÜPEN-B.	HILL	MC2089	3713	52°15'	7°50'
HÜNSTERZ	HILL	M88556	4918	51°03'	8°47'	HÜPERTSHOF	FARM	MU3708	8014	47°55'	8°10'
HÜNSTIG	POPL	LB9648	5011	50°58'	7°31'	HÜPFENTAL	VAL	NU4364	7523	48°26'	9°35'
HÜNSTOLLEN	MT	NC7214	4426	51°34'	10°02'	HÜPFER	AN	T08927	7038	48°58'	12°07'
HÜNSWINKEL	POPL	M80870	4812	51°10'	7°41'	HÜPFER	MT	MV8913	7119	48°52'	8°51'
HÜNSWINKEL	POPL	M81559	4912	51°05'	7°47'	HÜPFERUNG	FARM	TP8867	7538	48°25'	12°08'
HUNTE	AN	ME2118	2512	53°24'	7°49'	HÜPFERUNG	AN	PA7704	6334	49°40'	12°08'
HUNTE	STRM	MD6347	3216	52°46'	8°27'	HÜPFLEITE	SLP	PT5557	8532	47°27'	11°04'
HUNTE	STRM	MD6542	3216	52°44'	8°29'	HÜPFLEITEN-J.	PASS	PT5456	8532	47°26'	11°02'
HUNTE	STRM	MD6641	3217	52°43'	8°30'	HÜPFWALD	FRST	NV6120	7025	48°56'	9°50'
HUNTE	STRM	MD6739	3217	52°42'	8°31'	HÜPGESDELL	FRST	LB1584	4704	51°17'	6°21'
HUNTE	STRM	MD5112	3515	52°27'	8°17'	HÜPMANNSTAL	VAL	MV3037	6914	49°05'	8°02'
HUNTE	STRM	MD5205	3515	52°24'	8°17'	HÜPPACH	POPL	LB9233	5110	50°50'	7°28'
HUNTE	STRM	MD6450	3116	52°48'	8°28'	HÜPPBERG	MT	NA7787	5526	50°26'	10°05'
HUNTE	STRM	MC5993	3716	52°17'	8°24'	HÜPPCHERHAMMER	FARM	MB1753	4912	51°01'	7°49'
HUNTE	STRM	MC6091	3716	52°16'	8°25'	HÜPPE	FARM	LC6547	4108	51°05'	7°02'
HUNTE	STRM	MC5790	3716	52°15'	8°22'	HÜPPELBRUCH	FARM	MC4787	3715	52°14'	8°13'
HUNTE	STRM	MD6360	3116	52°53'	8°27'	HÜPPELBRUCHS-GR.	STRM	MC4687	3715	52°14'	8°13'
HUNTE	STRM	MD5569	3016	52°58'	8°20'	HÜPPER	FARM	NT7083	8325	47°42'	9°56'
HUNTE	STRM	MD6261	3016	52°54'	8°26'	HÜPPERLOCH	FARM	LB5589	4607	51°20'	6°55'
HUNTE	STRM	MD5470	3015	52°59'	8°19'	HÜPPERLATH	POPL	LB2056	4904	51°02'	6°26'
HUNTE	STRM	MD5568	3015	52°58'	8°20'	HÜPPELS-B.	MT	NB7164	4826	51°07'	10°01'
HUNTE	STRM	MD5204	3615	52°23'	8°17'	HÜPPELS-B.	HILL	M89808	5319	50°37'	8°58'
HUNTE	STRM	MD5300	3615	52°21'	8°19'	HÜPPEN	POPL	MB1447	5012	50°58'	7°47'
HUNTE	STRM	MC5500	3616	52°21'	8°20'	HÜPPENBERG	POPL	PT8998	8135	47°48'	11°32'
HUNTE	STRM	MC5698	3616	52°20'	8°21'	HÜPPENBROICH	POPL	LB1007	5403	50°35'	6°19'
HUNTE	STRM	MD6536	3316	52°40'	8°29'	HÜPPENDORF	POPL	PA5433	6032	49°56'	11°09'
HUNTE	STRM	MD5629	3316	52°36'	8°21'	HÜPPENKÜTHEN	FARM	LB6384	4708	51°17'	7°02'
HUNTE	STRM	MD6738	3317	52°41'	8°31'	HÜPPERATH	POPL	LA4440	6006	49°59'	6°49'
HUNTE	STRM	MD6636	3317	52°40'	8°30'	HÜPPERATH	POPL	LA4440	6007	49°59'	6°49'
HUNTE	STRM	MD6497	2716	53°13'	8°28'	HÜPPERATHER WALD	FRST	LA4241	5906	50°00'	6°47'
HUNTE	STRM	MD4682	2915	53°05'	8°11'	HÜPPERDANGE	POPL	KA8953	5902	50°05'	6°03'
HUNTE	STRM	MD4977	2915	53°02'	8°14'	HÜPPERICH	FRST	LA4194	5506	50°29'	6°46'
HUNTE	STRM	MD5173	2915	53°00'	8°16'	HÜPPERIT	POPL	MA2960	5814	50°11'	8°01'
HUNTE	STRM	MD4584	2815	53°06'	8°11'	HÜPPERTER WALD	FRST	MA2959	5814	50°11'	8°01'
HUNTE	STRM	MD6092	2816	53°10'	8°24'	HÜPPERTSARTH	MT	LB1900	5404	50°31'	6°27'
HUNTE-M.	MILL	MD6639	3217	52°42'	8°30'	HÜPERTZ	FARM	LB3280	4705	51°15'	6°35'
HUNTEBRUCH	FRST	MD5623	3416	52°33'	8°21'	HÜPERTZ	FARM	LB1795	4604	51°23'	6°22'
HUNTEBRUCHWIESEN	MRSH	MD5524	3416	52°34'	8°20'	HÜPERTZ-B.	HILL	KA8778	5602	50°19'	6°01'
HUNTEBRÜCK	POPL	MD6294	2716	53°12'	8°26'	HÜPERTZHÜTTE	FARM	LB1071	4803	51°09'	6°17'
HUNTEBRÜCK	POPL	MD6394	2816	53°12'	8°27'	HÜPPICHTERTH	POPL	LB9641	5011	50°55'	7°31'
HUNTEBRÜCKER HELLMER	ROAD	MD6392	2816	53°10'	8°27'	HÜPPIGS-B.	MT	NC0166	3920	52°03'	9°01'
HUNTEBURG	POPL	MD5009	3515	52°26'	8°16'	HÜPPRECHTS	POPL	NT9477	8327	47°38'	10°15'

NAME	DESIGNATION	GRID REF.	SHEET NO.	LAT.	LONG.	NAME	DESIGNATION	GRID REF.	SHEET NO.	LAT.	LONG.
HUR	AN	MA2621	6113	49°50'	7°58'	HURSCHENACKER	AN	MU3686	7314	48°37'	8°08'
HUR-GR	OTCH	QT1998	8137	47°48'	11°56'	HURSCHWEG	AN	MU2074	7413	48°31'	7°55'
MURASWEIHER	AN	N85120	5224	50°44'	9°43'	HURSELBERG	AN	NV4953	6724	49°14'	9°40'
HÜRBE	STRM	NU9282	7427	48°35'	10°15'	HURSGR.	OTCH	MU2682	7414	48°35'	8°00'
HÜRBE	STRM	NU8982	7427	48°35'	10°13'	HÜRSNÜCK	MT	LA4987	5507	50°25'	6°52'
HÜRBE	STRM	MU2383	7413	48°36'	7°58'	HÜRST	FRST	NU0759	7620	48°23'	9°05'
HÜRBE	AN	NV1734	6921	49°03'	9°14'	HÜRST	AN	NU0010	8020	47°57'	9°00'
HÜRBE	POPL	NU7130	7825	48°07'	9°57'	HÜRST	AN	MU3199	7214	48°44'	8°04'
HÜRBE AM RANGEN	POPL	PV0865	6628	49°20'	10°29'	HÜRST	POPL	M80427	5211	50°47'	7°38'
HÜRBE AM WALD	POPL	NV9867	6628	49°21'	10°21'	HÜRST	FRST	NA6144	5925	50°03'	9°51'
HÜRBE	HILL	NU7029	7825	48°07'	9°56'	HÜRST	AN	MV4210	7115	48°50'	8°13'
HÜRBE	AN	NU5791	7324	48°40'	9°46'	HÜRST	AN	MU1726	7913	48°05'	7°53'
HÜRBE	POPL	NU8883	7427	48°36'	10°11'	HÜRST	AN	NV0817	7020	48°54'	9°07'
HÜRBE	AN	NU3567	7522	48°27'	9°28'	HÜRST	FRST	MU3033	7814	48°09'	8°04'
HÜRBE	FRST	NU9281	7427	48°34'	10°15'	HÜRST	FRST	MU1236	7812	48°10'	7°49'
HÜRBE	AN	NU6593	7325	48°41'	9°53'	HÜRSTBERG	MT	NA3519	6122	49°49'	9°29'
HÜRBE	AN	MT6769	8417	47°34'	8°34'	HÜRSTBRUCH	MOW	MA9841	5919	50°01'	8°58'
HÜRBE	FRST	NU7131	7825	48°08'	9°57'	HÜRSTBUCKEL	FRST	MV5218	7016	48°55'	8°21'
HÜRBE	AN	MT6384	8217	47°42'	8°31'	HÜRSTEN	HILL	UV06113	7144	48°51'	13°06'
HÜRBE	AN	NU0874	7420	48°31'	9°07'	HÜRSTEN	AN	MT8188	8218	47°45'	8°45'
HÜRBE	FARM	LC2129	4304	51°41'	6°25'	HÜRSTEN	AN	MU8850	7619	48°18'	8°50'
HÜRBE	POPL	NV6353	6725	49°14'	9°52'	HÜRSTEN	AN	NU3631	7822	48°08'	9°29'
HÜRBE	SPRG	MU4104	8115	47°53'	8°13'	HÜRSTEN	AN	NU0307	8020	47°55'	9°02'
HÜRBE	FRST	LA5670	5707	50°16'	6°59'	HÜRSTEN	AN	NU0305	8020	47°54'	9°02'
HÜRBE	VAL	NV8225	7026	48°58'	10°07'	HÜRSTEN	AN	NU2013	8021	47°58'	9°16'
HÜRBE	AN	MU8478	7418	48°33'	8°47'	HÜRSTEN	AN	NU2514	8022	47°59'	9°20'
HÜRBE	FARM	LC6324	4308	51°39'	7°01'	HÜRSTEN	AN	NU3511	8022	47°57'	9°28'
HÜRBE	POPL	PV0397	6328	49°37'	10°26'	HÜRSTEN	AN	NU4030	7823	48°07'	9°32'
HÜRBE	AN	MU7224	7917	48°04'	8°37'	HÜRSTEN	AN	NU3422	7922	48°03'	9°28'
HÜRBE	FARM	NF5251	1324	54°36'	9°48'	HÜRSTEN	AN	MU9502	8119	47°52'	8°56'
HÜRBE	ROAD	MU5389	7316	48°39'	8°22'	HÜRSTEN	AN	NU2716	7922	48°00'	9°22'
HÜRBE	POPL	UQ7843	6845	49°08'	13°20'	HÜRSTEN	AN	NU1117	7920	48°00'	9°09'
HÜRBE	ROCK	NC7000	4526	51°27'	10°01'	HÜRSTEN	AN	NU2222	7921	48°03'	9°18'
HÜRBE	POPL	LC2141	4204	51°47'	6°24'	HÜRSTEN	AN	MU7821	7918	48°02'	8°43'
HÜRBE	POPL	PU3431	7830	48°07'	10°48'	HÜRSTENHOF	BLDG	MT6285	8216	47°43'	8°29'
HÜRBE	STRM	PA2470	5730	50°16'	10°44'	HÜRSTENHOF	EST	MU1254	7612	48°20'	7°49'
HÜRBE	AN	PU3329	7830	48°06'	10°47'	HÜRSTERHÖFE	FARM	L83180	4705	51°15'	6°35'
HÜRBE	HILL	PU5960	7632	48°22'	11°09'	HÜRSTGRABEN	DTCH	MU2583	7413	48°36'	7°59'
HÜRBE	STRM	PC0354	4029	51°56'	10°30'	HÜRSTMATTE	MUW	MU2631	7814	48°08'	8°01'
HÜRBE	FRST	NU6276	7425	48°32'	9°50'	HÜRSTWALD	FRST	MV8423	7018	48°58'	8°47'
HÜRBE	POND	LC2041	4204	51°47'	6°23'	HÜRST	FRST	MT0297	8112	47°49'	7°41'
HÜRBE	AN	NU4391	7323	48°40'	9°35'	HÜRST	POPL	UF2412	8041	47°56'	12°38'
HÜRBE	FRST	NU2705	8122	47°54'	9°22'	HURTBÜCKE	BRDG	NT0195	8120	47°48'	9°01'
HÜRBE	HILL	PV8713	7135	48°50'	11°33'	HURTEBORN	OTCH	LA1396	5504	50°29'	6°22'
HÜRBE	POPL	NU6712	8025	47°57'	9°54'	HURTENBACH	POPL	L88916	5310	50°41'	7°26'
HÜRBE	FARM	LC2141	4204	51°47'	6°24'	HURTGEM	POPL	L81421	5204	50°43'	6°22'
HÜRBE	FARM	UP4070	7543	48°28'	12°50'	HURTGEM-B.	STRM	L81321	5204	50°43'	6°21'
HÜRBE	VAL	LA7472	5709	50°17'	7°14'	HÜRTH	FARM	PV4021	7031	48°56'	10°55'
HÜRBE	AN	NC0456	4020	51°57'	9°04'	HÜRTH	HILL	L82318	5405	50°41'	6°29'
HÜRBE	AN	MT0773	8312	47°36'	7°46'	HÜRTH	POPL	L84937	5107	50°52'	6°51'
HÜRBE	FARM	UP6257	7644	48°21'	13°08'	HURTING	FRST	TR9535	6038	49°56'	12°08'
HÜRBE	FARM	UP4854	7643	48°19'	12°57'	HURTINGÖ	POPL	TR9535	6038	49°56'	12°08'
HÜRBE	AN	MT4191	8215	47°46'	8°13'	HURTOST	FARM	UP2314	8041	47°57'	12°38'
HÜRBE	FRST	MU5862	7516	48°25'	8°26'	HURTSCH	AN	NU4761	7523	48°24'	9°38'
HÜRBE	MOW	MU1762	7513	48°24'	7°53'	HURTSKOPF	MT	LA7857	5809	50°09'	7°17'
HÜRBE	FRST	MT4091	8215	47°46'	8°12'	HURSTRÄNKE	FRST	LA7957	5809	50°09'	7°19'
HÜRBE	POPL	PV0906	7128	48°48'	10°29'	HÜRUP	POPL	NF3466	1223	54°44'	9°32'
HÜRBE	POPL	PV0906	7228	48°48'	10°29'	HÜRUP M.	MILL	PF3367	1223	54°45'	9°31'
HÜRBE	POPL	LA5196	5407	50°30'	6°54'	HÜRUPHEIDE	POPL	NF3667	1223	54°45'	9°34'
HÜRBE	MT	LA5097	5407	50°30'	6°53'	HÜRUPHOLZ	FARM	NF3267	1223	54°45'	9°30'
HÜRBE	VAL	NV1841	6821	49°07'	9°15'	HURWANG	RUIN	NU8489	7326	48°39'	10°08'
HÜRBE	FRST	NV1941	6821	49°07'	9°16'	HÜRXTAL	POPL	L88877	4710	51°14'	7°24'
HÜRBE	FRST	MC0863	3911	52°01'	7°40'	HURZFURT	POPL	NA5352	5824	50°07'	9°44'
HÜRBE	AN	NV0082	6520	49°29'	9°00'	HUSAHL-S.	HILL	ND4919	3424	52°31'	9°43'
HÜRBE	ROAD	NV0982	6520	49°29'	9°07'	HUSAM	FARM	MC1146	4112	51°51'	7°43'
HÜRBE	SCRIB	NA6583	5625	50°24'	9°55'	HUSAM	FARM	MC0845	4112	51°51'	7°40'
HÜRBE	POPL	MD5981	2916	53°05'	8°23'	HUSAREN ALLEE	ROAD	NV2080	6521	49°28'	9°17'
HÜRBE	FRST	MD6082	2916	53°05'	8°24'	HUSAREN LAGER	AN	MV5331	6916	49°02'	8°22'
HÜRBE	FARM	MD6182	2916	53°05'	8°25'	HUSAREN ODER SAUGRABEN	GRGE	PV8149	6834	49°10'	11°29'
HÜRBE	FARM	MD5980	2916	53°04'	8°23'	HUSAREN-B.	MT	NA4717	6123	49°48'	9°39'
HÜRBE	POPL	NU8608	8026	47°55'	10°09'	HUSAREN-BR.	BRDG	MC8337	4218	51°47'	8°45'
HÜRBE	RUIN	NV6317	7025	48°54'	9°52'	HUSAREN-BR.	SPRG	MV1356	6712	49°15'	7°48'
HÜRBE	FRST	NU8508	8026	47°55'	10°08'	HUSAREN-KRZ.	SHR	UR0657	5839	50°08'	12°17'
HÜRBE	FRST	NT8494	8226	47°48'	10°07'	HUSARENÄCKER	AN	NA5706	6224	49°42'	9°47'
HÜRBE	FRST	NT8494	8126	47°48'	10°07'	HUSARENALLEE	ROAD	MV4134	6915	49°03'	8°11'
HÜRBE	SPRG	MU6272	7416	48°30'	8°29'	HUSARENBERG	AN	MV6833	6917	49°03'	8°34'
HÜRBE	POPL	L87063	4808	51°06'	7°08'	HUSARENBERG	ROGE	LV7344	6809	49°08'	7°16'
HÜRBE	FARM	NV7618	7026	48°55'	10°02'	HUSARENBR.	SPRG	MV5970	7516	48°29'	8°27'
HÜRBE	FRST	MU5772	7416	48°30'	8°25'	HUSARENBUHL	FRST	MU1735	7813	48°10'	7°53'
HÜRBE	POPL	MT4686	8215	47°43'	8°17'	HUSARENBERG	AN	MV3789	6414	49°33'	8°08'
HÜRBE	FRST	MT4487	8215	47°44'	8°15'	HUSARENHALDE	SLP	MV0343	6812	49°08'	7°40'
HÜRBE	AN	MU7757	7618	48°22'	8°41'	HUSARENHOF	POPL	NV1125	7020	48°59'	9°09'
HÜRBE	FRST	NU3968	7523	48°28'	9°32'	HUSARENKAPPENGEWANN	AN	MA6949	5917	50°00'	8°34'
HÜRBE	FRST	OV0748	6837	49°09'	11°50'	HUSARENKOPF	FRST	MV8249	6818	49°12'	8°45'

NAME	DESIGNATION	GRID REF.	SHEET NO.	LAT.	LONG.	NAME	DESIGNATION	GRID REF.	SHEET NO.	LAT.	LONG.
HUSARENKREUZ	SHR	UP2308	8041	47°05'	12°38'	HÜSGEN	FARM	L85666	4807	51°08'	6°56'
HUSARENLAGER	AN	NV0735	6920	49°04'	9°06'	HÜSGENSEND	FARM	L82871	4805	51°10'	6°32'
HUSARENLAGER	AN	MV4514	7115	48°53'	8°15'	HÜSGESWEDDE	MDW	LC3634	4205	51°44'	6°37'
HUSARENLAGER	FRST	M86102	5416	50°34'	8°27'	HÜSSING	FARM	LC9898	3611	52°19'	7°30'
HUSARENLOCH	VAL	MT1985	8213	47°43'	7°55'	HÜSSING	FARM	LC9969	3911	52°04'	7°32'
HUSARENMANTEL	FRST	MU7679	7418	48°34'	8°40'	HÜSSING	FARM	LC7871	3909	52°05'	7°13'
HUSARENMÜHLE	MILL	MT1886	8213	47°43'	7°55'	HÜSSING	FARM	LC6570	3908	52°04'	7°02'
HUSARENPLATZ	FRST	M84996	4515	51°25'	8°16'	HÜSSING	FARM	MC3982	3814	52°11'	8°07'
HUSARENPLATZ	SQ	NT4776	8323	47°38'	9°38'	HÜSSING	FARM	LC8660	4010	51°59'	7°20'
HUSARENSATTEL	SOLE	MV2975	6514	49°25'	8°01'	HÜSSINGEN	POPL	MT0576	8312	47°38'	7°44'
HUSARENSCHLAG	FRST	LA9729	6011	49°54'	7°34'	HÜSSINGSKAMP	AN	M04753	3115	52°49'	8°13'
HUSARENSPRUNG	MONU	NJ3159	7622	48°23'	9°25'	HÜSKE	FARM	LC5561	4007	51°59'	6°53'
HUSARENSTICH	FRST	MU5764	7516	48°26'	8°25'	HÜSKEN	FARM	LC5823	4307	51°38'	6°57'
HUSARENTEICH	VAL	MV1957	6713	49°16'	7°53'	HÜSKEN	FARM	LC4708	4406	51°30'	6°48'
HUSARENWEG	ST	LA6415	6208	49°46'	7°07'	HÜSKEN	FARM	MC0852	4011	51°55'	7°40'
HUSARENWEG	TRL	MU1817	7913	48°00'	7°54'	HÜSKE5	FARM	L83684	4705	51°17'	6°39'
HUSBEKE	POPL	M03182	2913	53°05'	7°58'	HÜSKE5	FARM	L82592	4604	51°21'	6°29'
HUSBERG	POPL	NE6889	1926	54°04'	10°02'	HÜSLE	AN	MT8196	8118	47°49'	8°45'
HUSBERG	POPL	M81080	4712	51°16'	7°43'	HÜSLI	FARM	MT5066	8416	47°33'	8°20'
HUSBERG	FARM	LD7653	3109	52°49'	7°10'	HÜSLI	FARM	NT1573	8321	47°37'	9°12'
HUSBERGEN B.	STRM	M80979	4712	51°15'	7°42'	HÜSLIMATT	AN	MT2564	8414	47°31'	8°00'
HUSBERGEMOOR	FARM	NE7191	1926	54°04'	10°05'	HÜSMANN	FARM	M03022	3413	52°33'	7°58'
HUSBY	POPL	NF3139	1522	54°30'	9°29'	HÜSMANN	FARM	LC7771	3909	52°04'	7°13'
HUSBY	POPL	NF3139	1422	54°30'	9°29'	HÜSMANN	FARM	MC1398	3612	52°19'	7°43'
HUSBY	POPL	NF3769	1223	54°46'	9°35'	HÜSMANNSHOF	FARM	LC1530	4303	51°41'	6°19'
HUSBY M.	MILL	NF3869	1223	54°46'	9°35'	HÜSMECKE	FARM	L89579	4711	51°15'	7°30'
HUSBYER ZIEGEL	MILL	NF3341	1423	54°31'	9°31'	HUSMECKE	FARM	L88777	4710	51°14'	7°29'
HÜSBYFELD	FARM	NF2838	1522	54°29'	9°26'	HUSS B.	STRM	PV0498	6328	49°37'	10°26'
HÜSBYFELD	FARM	NF2937	1522	54°29'	9°27'	HÜSS-B.	HILL	NC6647	4125	51°52'	9°58'
HÜSBYFELD	POPL	NF3668	1223	54°45'	9°34'	HUSSBERG	HILL	PV0698	6328	49°37'	10°28'
HÜSBYGAARD	FARM	NF3340	1423	54°30'	9°31'	HÜSSEL-M.	MILL	PT1758	8533	47°27'	11°16'
HÜSBYHOLZ	POPL	NF3968	1223	54°45'	9°37'	HUSSELT	AN	NV1265	6621	49°20'	9°10'
HÜSBYHOLZERFELD /SNORRUM/	FARM	NF3968	1223	54°45'	9°37'	HUSSEN	AN	NV2010	7121	48°51'	9°16'
HÜSBYRIES	FARM	NF3869	1223	54°46'	9°35'	HUSSEN	POPL	L88915	5310	50°44'	7°26'
HUSCH-B.	STRM	N84848	5024	50°59'	9°41'	HUSSEN	AN	NV2245	6821	49°09'	9°18'
HUSCH-B.	STRM	LA9303	6311	49°40'	7°31'	HÜSSEN-A.	BLOG	PT8787	8235	47°43'	11°29'
HUSCHBERG	FRST	LA3847	5906	50°03'	6°44'	HÜSSEN-B.	HILL	NC1013	4420	51°34'	9°08'
HUSCHHÜSCH	FRST	LA1855	5804	50°07'	6°27'	HUSSEN-GR.	VAL	QV1583	6537	49°28'	11°58'
HÜSCHEID	POPL	L86261	4908	51°05'	7°02'	HUSSENHACH	FRST	NV4495	6323	49°36'	9°37'
HÜSCHEID	HILL	KA9267	5702	50°13'	6°05'	HUSSENBACHER HÖHE	AN	NV4495	6323	49°36'	9°37'
HÜSCHEID	HILL	LA1274	5704	50°17'	6°22'	HUSSENBIERL	HILL	UQ2868	6641	49°20'	12°38'
HÜSCHEID	POPL	LB7916	5309	50°41'	7°17'	HUSSENFALTER	FRST	OV0505	7236	48°46'	11°47'
HÜSCHEID /NIMSHUSCHEID/	POPL	LA2052	5804	50°06'	6°29'	HUSSENGUT	FARM	PA8537	6035	49°57'	11°35'
HÜSCHEIDE BGE.	MT	LA1562	5804	50°11'	6°25'	HUSSENHOFEN	POPL	NV6206	7125	48°48'	9°50'
HÜSCHEIDER /NIMSHUSCHEIDER/	MILL	LA1953	5804	50°06'	6°28'	HÜSSENKAMP	POPL	NE5635	2425	53°34'	9°51'
HÜSCHEIDER B.	STRM	KA9266	5702	50°13'	6°05'	HÜSSENHOF	FARM	L81886	4604	51°18'	6°23'
HÜSCHEIDER FENN	FRST	LA1373	5704	50°17'	6°22'	HÜSSJICK	FRST	P03110	3531	52°25'	10°56'
HÜSCHEIDER M.	MILL	LA1952	5904	50°05'	6°28'	HÜSSING	FARM	LC7871	3909	52°05'	7°13'
HÜSCHEL RATH	POPL	L36163	4808	51°06'	7°01'	HÜSSINGEN	POPL	PV2325	7030	48°58'	10°41'
HÜSCHEN-B.	HILL	NC8909	4427	51°31'	10°17'	HÜSSINGER-BERG	HILL	PV2326	7030	48°58'	10°41'
HÜSCHENGRUND	GRGE	NC8909	4427	51°31'	10°17'	HÜSSIT	HILL	MA2648	5913	50°05'	7°58'
HÜSCHERICH-B.	MT	KA9645	5902	50°01'	6°09'	HÜSSITEN-KR.	SHR	UQ2478	6541	49°26'	12°34'
HÜSCHSKATH	FARM	LC2915	4405	51°34'	6°32'	HÜSSITENBIERL	HILL	UQ2473	6641	49°23'	12°34'
HUSCHT	FRST	KV9692	6403	49°33'	6°11'	HÜSSITENLOCH	GRGE	PV9876	6536	49°24'	11°44'
HUSE	FARM	LC8225	4309	51°40'	7°17'	HÜSSMANN	FARM	M03227	3414	52°35'	8°00'
HUSE-B.	HILL	PC4183	3832	52°11'	11°04'	HÜSSMANN	FARM	LC1914	4404	51°33'	6°23'
HUSEDE	POPL	MC5795	3616	52°18'	8°22'	HÜSSMANN	FARM	LC9179	3810	52°09'	7°25'
HUSEDEBRUCH	POPL	MC5895	3616	52°18'	8°23'	HÜSSMANN	FARM	MC2774	3813	52°07'	7°56'
HÜSEL	HILL	LV6990	6409	49°33'	7°11'	HÜSSMANNSHOF	FARM	LC3629	4305	51°41'	6°38'
HUSELHF.	FARM	MU3481	7414	48°35'	8°07'	HÜSSWEILER KISSEL	FRST	LA7006	6309	49°41'	7°12'
HUSEN	POPL	MC7691	3717	52°16'	8°39'	HUSTÄDTE	POPL	MC5689	3716	52°15'	8°22'
HUSEN	POPL	M07611	3517	52°27'	8°39'	HUSTAER MOOR	AN	ME8126	2518	53°29'	8°43'
HUSEN	FARM	L89874	4711	51°12'	7°32'	HUSTE-B.	HILL	M87738	5118	50°54'	8°40'
HUSEN	POPL	LC2135	4204	51°44'	6°25'	HUSTEDDE	POPL	LC7024	4308	51°39'	7°07'
HUSEN	FARM	M84377	4715	51°14'	8°11'	HUSTEDE	POPL	L09789	2810	53°09'	7°28'
HUSEN	POPL	MC0213	4411	51°34'	7°35'	HUSTEDE	FARM	M00815	3511	52°29'	7°39'
HUSEN	POPL	MC8815	4418	51°35'	8°50'	HUSTEDE	FARM	LD7223	3408	52°32'	7°07'
HUSEN	POPL	MC8195	3618	52°18'	8°43'	HÜSTEDER LINDE	MONU	MC6623	4317	51°39'	8°31'
HUSEN-B.	MT	M82187	4613	51°20'	7°52'	HÜSTEDER M.	MILL	MC6623	4317	51°39'	8°31'
HUSEN-B.	HILL	LV8599	6310	49°38'	7°25'	HÜSTEDT	POPL	N00872	2920	53°00'	9°07'
HUSENER BRUCH	MDW	M07510	3517	52°26'	8°38'	HÜSTEDT	POPL	LC8002	4509	51°27'	7°16'
HUSENER M.	MILL	L89697	4511	51°25'	7°30'	HÜSTEDT	POPL	N07039	3326	52°42'	10°02'
HUSENHOF	FARM	LC1620	4304	51°36'	6°20'	HÜSTEDT	FARM	M08127	3418	52°36'	8°43'
HUSENHOF	FARM	LC3125	4305	51°39'	6°34'	HÜSTEDT	POPL	N00660	3120	52°53'	9°05'
HUSENHOF	FARM	LC3613	4405	51°33'	6°38'	HÜSTEDT	FRST	N03460	3123	52°53'	9°31'
HUSENSTEIN	SQ	NT1278	8320	47°39'	9°10'	HÜSTEDT	FARM	MC4195	3614	52°18'	8°08'
HÜSER	FARM	MD3023	3413	52°33'	7°58'	HÜSTEIN	FARM	MU3268	7514	48°28'	8°05'
HÜSER	FARM	LC2411	4404	51°31'	6°28'	HÜSTELACKER	AN	NV3318	7022	48°55'	9°27'
HÜSERHOF	FARM	LB2190	4604	51°20'	6°26'	HÜSTEN	POPL	M83098	4513	51°26'	7°59'
HÜSERHOF	FRST	MC8916	4419	51°36'	8°50'	HÜSTEN	POPL	M81249	5012	50°59'	7°45'
HÜSERHOLZ	FRST	MC8916	4419	51°36'	8°50'	HÜSTEN-B.	MT	M84055	4914	51°03'	8°08'
HÜSERKLEE	HILL	MC9115	4419	51°35'	8°52'	HÜSTENBERG	FARM	L85283	4707	51°17'	6°53'
HÜSERS	FARM	L87092	4608	51°22'	7°08'	HÜSTENKAP.	CHCH	NT5588	8224	47°45'	9°44'
HÜSFELD	FARM	NF6166	1225	54°44'	9°57'	HÜSTENMÜHLE	MILL	M88960	4919	51°05'	8°50'

NAME	DESIGNATION	GRID REF.	SHEET NO.	LAT.	LONG.	NAME	DESIGNATION	GRID REF.	SHEET NO.	LAT.	LONG.
HUSTENÖÖ	FARM	UP1374	7540	48°29'	12°28'	HÜTEN-B.	HILL	ND7485	2826	53°06'	10°07'
HUSTER	FARM	MO1204	3612	52°23'	7°43'	HÜTEN-B.	HILL	PV5396	6432	49°36'	11°07'
HUSTER	FARM	MC2543	4113	51°50'	7°55'	HÜTENBUCH	FRST	NU1255	7621	48°21'	9°10'
HUSTER	FARM	MC4249	4114	51°53'	8°10'	HÜTER-B.	OTCH	PT2077	8329	47°38'	10°36'
HUSTER	FARM	MC4754	4015	51°56'	8°14'	HÜTER-W.	MOW	UQ8917	7146	48°54'	13°29'
HUSTER	FARM	MC2971	3913	52°05'	7°58'	HÜTERAU	MOW	UQ6516	7145	48°53'	13°10'
HÜSTERFELO	FARM	MC6624	4317	51°40'	8°31'	HÜTERBAUER	FARM	UP6755	7645	48°20'	13°13'
HÜSTERHÖHE	MT	LV9852	6711	49°13'	7°36'	HÜTERGRABEN	VAL	UO0871	6640	49°22'	12°21'
HÜSTERS M.	MILL	LA3516	6206	49°46'	6°43'	HÜTERNER ÄCKER	AN	NU3133	7822	48°09'	9°25'
HÜSTERS-M.	MILL	LA8309	6210	49°43'	7°23'	HÜTERSBERG	MT	PA6982	5634	50°22'	11°23'
HUSTERT	FARM	MB1255	4912	51°02'	7°45'	HÜTERSEE	AN	UO3012	7142	48°50'	12°41'
HUSTERT	FARM	LC7544	4109	51°50'	7°11'	HÜTFLECK	FRST	TR9940	6039	49°59'	12°12'
HUSTERT	MT	LA5184	5607	50°23'	6°54'	HÜTERGRABEN	FARM	PV6963	7633	48°24'	11°17'
HUSTERT	FARM	LB5890	4607	51°21'	6°58'	HÜTERGRABEN	VAL	PV9778	6536	49°25'	11°43'
HUSTLEÿ	HILL	LA3466	5706	50°13'	6°40'	HÜTERGRABEN	STRM	PV5678	6532	49°26'	11°09'
HUSUM	FARM	MO7288	2817	53°08'	8°35'	HÜTERGRABEN B.	OTCH	QU0071	7536	48°28'	11°43'
HUSUM	POPL	NF0336	1520	54°28'	9°03'	HUTH PARK	PARK	MA7954	5818	50°08'	8°43'
HUSUM	POPL	NO1724	3421	52°34'	9°15'	HUTH-B.	MT	PC0247	4128	51°52'	10°29'
HUSUM	FARM	ME6333	2416	53°33'	8°26'	HUTH-W.	POND	PA9500	6336	49°37'	11°42'
HUSUM	FARM	ME2533	2413	53°32'	7°52'	HUTHA	POPL	NB7424	5226	50°46'	10°03'
HUSUM	FARM	MD4752	3115	52°49'	8°13'	HUTHECKE	FRST	NB8507	5324	50°37'	9°49'
HUSUM	FARM	MD5371	3015	52°59'	8°18'	HUTHMACHERSHOF	EST	LB1746	5004	50°56'	6°24'
HUSUMER AU	STRM	NF0036	1520	54°28'	9°00'	HUTHÖLZL	FRST	UQ1279	6540	49°26'	12°25'
HUSUMER GRODEN	AN	ME6334	2416	53°33'	8°26'	HUTHSHERWEG	POPL	LB7758	4909	51°04'	7°14'
HUSUMER WALD	FRST	ND1722	3421	52°33'	9°15'	HÜTHSTATT	AN	NA7421	6126	49°50'	10°02'
HUSUMERDEICH	POPL	ME6334	2416	53°33'	8°26'	HÜTHÜTTE	AN	NV0312	7120	48°52'	9°02'
HUSUMERFELD	FARM	ME2533	2413	53°32'	7°52'	HUTHWAIÖE	FRST	NA0978	5620	50°21'	9°08'
HUSUMERMEER	FARM	ME2534	2413	53°33'	7°52'	HUTJÖRGENHF.	FARM	MU3015	8014	47°59'	8°04'
HUT	AN	NV3281	6522	49°29'	9°26'	HUTKNAPP	BLDG	LB88783	4710	51°17'	7°23'
HUT	AN	NV7979	6526	49°27'	10°05'	HUTLEHEN	FARM	UP2334	7841	48°08'	12°37'
HUT	FRST	TR9318	6238	49°47'	12°07'	HUTLEITE	SLP	QV0986	6537	49°29'	11°53'
HUT	AN	TQ8889	6438	49°31'	12°04'	HUTLERS-B.	HILL	PT2869	8430	47°34'	10°42'
HUT	AN	NB0013	5320	50°40'	9°00'	HUTLOH	FARM	NE1543	2321	53°38'	9°14'
HUT	AN	N81716	5321	50°42'	9°14'	HÜTLOHE	AN	TQ9909	7139	48°48'	12°16'
HUT	FARM	NF6904	1826	54°11'	10°04'	HÜTLOHE HOLZ	FRST	PU9913	8036	47°56'	11°40'
HUT	AN	MV9015	7119	48°53'	8°52'	HÜTLOHER WALD	FRST	NE1343	2321	53°38'	9°12'
HUT	AN	PA7534	6034	49°56'	11°26'	HUTLUMSBR.	SPRG	NA7287	5526	50°26'	10°01'
HUT	AN	PA8716	6235	49°46'	11°36'	HUTMACHER	FARM	LC5230	4207	51°42'	6°52'
HUT	AN	PA9406	6336	49°40'	11°41'	HUTMACHER DELL	GRGE	MA1107	6212	49°42'	7°46'
HUT	AN	PV9597	6336	49°36'	11°42'	HUTMACHERDOBEL	GRGE	MU3259	7614	48°23'	8°05'
HUT	MRSH	QU1818	8037	47°59'	11°55'	HUTMANN-GR.	DTCH	NA1328	6021	49°54'	9°11'
HUT B.	HILL	QA0167	5736	50°13'	11°49'	HUTMANN-S-W.	FRST	NA1328	6021	49°54'	9°11'
HÜT BERG	HILL	UQ4346	6843	49°09'	12°51'	HUTMATT	MDW	MU3079	7414	48°34'	8°03'
HÜT BERG	HILL	QV0960	6737	49°15'	11°52'	HUTMATT	AN	MU2851	7614	48°18'	8°02'
HÜT HOLZ	FRST	NV9086	6427	49°31'	10°14'	HUTMATT	MDW	MU2760	7614	48°23'	8°01'
HÜT TAL	VAL	PV6689	6433	49°32'	11°17'	HUTMÜHLE	MILL	TQ8121	7038	48°54'	12°01'
HÜT-B.	STRM	UQ1880	6541	49°27'	12°29'	HUTNECK	POPL	MU5639	7716	48°12'	8°25'
HÜT-B.	STRM	UQ5352	6743	49°12'	12°59'	HUTNECK	POPL	MU5033	7816	48°09'	8°20'
HÜT-B.	HILL	TQ8554	6738	49°12'	12°03'	HUTNECK /NIMMES/	FARM	MU5640	7716	48°13'	8°25'
HÜT-B.	HILL	QV0663	6737	49°17'	11°50'	HUTNECKWALD	FRST	MU5033	7816	48°09'	8°20'
HÜT-B.	STRM	UR0005	6339	49°40'	12°14'	HUTOI	POPL	PT0692	8228	47°46'	10°25'
HÜT-GR.	VAL	QV0196	6436	49°35'	11°47'	HUTRANGEN	FRST	PA0365	5728	50°14'	10°26'
HÜT-GR.	OTCH	PV4790	6432	49°33'	11°02'	HÜTRIEGEL	RDGE	UO4250	6843	49°11'	12°50'
HÜT-H.	FRST	PA9462	5836	50°11'	11°43'	HUTRIFT	AN	NB2311	5322	50°39'	9°20'
HÜT-RANGEN	SLP	TR9357	5838	50°08'	12°06'	HUTS	FARM	NU6213	8025	47°58'	9°50'
HÜT-W.	POND	QV1478	6537	49°25'	11°57'	HÜTS-B.	FRST	NA3556	5823	50°09'	9°29'
HÜT-W.	POND	TR9819	6239	49°47'	12°11'	HÜTS-B.	MT	NB8800	5427	50°33'	10°14'
HÜT-W.	POND	PV3488	6431	49°32'	10°51'	HÜTSBERG	HILL	PV1592	6429	49°34'	10°35'
HÜT-WDL.	CLIF	UN5583	8344	47°41'	13°04'	HÜTSBERG	HILL	PU1870	7529	48°28'	10°36'
HÜTÄCKER	AN	NV8234	6926	49°03'	10°07'	HÜTSCH-B.	STRM	LV9188	6410	49°32'	7°29'
HÜTÄCKER	MDW	NV7248	6825	49°11'	9°59'	HÜTSCH-M.	MILL	LV8375	6510	49°25'	7°23'
HÜTÄCKER	MDW	NV7248	6826	49°11'	9°59'	HÜTSCHBACH	FRST	LV9088	6410	49°32'	7°29'
HUTÄNGER	MOW	PV7488	6434	49°31'	11°24'	HÜTSCHBERG	FRST	MU4949	7715	48°17'	8°19'
HUTBACH	STRM	PA2741	5930	50°00'	10°46'	HÜTSCHBERG	FRST	NB8545	5027	50°57'	10°13'
HUTBERG	HILL	QV1851	6837	49°10'	11°59'	HÜTSCHDORF	POPL	PA7346	5934	50°02'	11°25'
HUTBERG	MT	UR2340	6041	49°59'	12°32'	HÜTSCHENHAUSEN	POPL	LV8975	6510	49°25'	7°28'
HUTBERG	HILL	QV0940	6937	49°05'	11°52'	HÜTSCHENREUTH	FARM	PA9455	5836	50°07'	11°43'
HUTBERG	AN	NV7280	6525	49°28'	9°59'	HÜTSCHENTAL	VAL	NC8643	4127	51°50'	10°15'
HUTBERG	SLP	PV8262	6735	49°17'	11°30'	HÜTSCHHELL	AN	MB4414	5315	50°40'	8°13'
HUTBERG	MT	PV8554	6735	49°13'	11°32'	HÜTSCHHOF	FARM	NB8645	5027	50°57'	10°13'
HUTBERG	HILL	PV6075	6533	49°24'	11°13'	HÜTSCHLAG	FRST	QV1483	6537	49°28'	11°57'
HUTBERG	HILL	PV8666	6635	49°19'	11°34'	HÜTSCHLAG	FRST	NA9956	5828	50°09'	10°23'
HÜTBERG	FRST	TQ9955	6739	49°13'	12°14'	HÜTSCHUCKER-K.	MT	LV7259	6709	49°16'	7°14'
HÜTBERG	MT	QV0359	6736	49°15'	11°47'	HÜTSEE	POND	NV7345	6826	49°09'	10°00'
HÜTBERG	AN	NV5661	6624	49°18'	9°46'	HUTSMANN	FARM	LC2212	4404	51°32'	6°26'
HÜTBG.	ROCK	QV1236	6937	49°02'	11°54'	HUTSTEIN	AN	NU5192	7324	48°41'	9°41'
HÜTBR.	WELL	PV9480	6536	49°26'	11°41'	HUTSTEIN	AN	NA1580	5621	50°22'	9°13'
HÜTBR.	WELL	NV7344	6826	49°09'	10°00'	HUTSTEINE	FRST	PV7218	7134	48°53'	11°21'
HÜTBR.	WELL	UR0900	6340	49°37'	12°21'	HUTSTÜLPEN	ROCK	MU3781	7414	48°35'	8°09'
HÜTBRUNNEN	AN	MT7487	8217	47°44'	8°39'	HUTSTÜTZE	AN	MV9322	7019	48°57'	8°54'
HÜTBÜGERL	HILL	UO1585	6540	49°29'	12°27'	HUTSTÜTZE	AN	NV0824	7020	48°58'	9°07'
HÜTBÜHL	HILL	PA9734	6036	49°55'	11°45'	HÜTT	FARM	UP2402	8141	47°51'	12°39'
HÜTCHESBERG	HILL	LA5266	5707	50°14'	6°56'	HÜTT	FARM	UP1500	8141	47°50'	12°32'
HÜTEKAMP	AN	ND4201	3623	52°21'	9°37'	HÜTT	POPL	UP9878	7447	48°33'	13°37'

NAME	DESIGNATION	GRID REF.	SHEET NO.	LAT.	LONG.	NAME	DESIGNATION	GRID REF.	SHEET NO.	LAT.	LONG.
HÜTT-B.	MT	LA1502	6304	49°38'	6°26'	HÜTTEN	FARM	ND1117	3421	52°30'	9°10'
HÜTT-BERG	AN	NA8233	6026	49°57'	10°08'	HÜTTEN	AN	NO6652	3125	52°49'	9°59'
HÜTT-GRUND	VAL	NA3950	5823	50°06'	9°33'	HÜTTEN	FARM	UP8988	7347	48°38'	13°29'
HÜTT-SCHLAG	FRST	NA2245	5921	50°03'	9°19'	HÜTTEN	POPL	MT1784	8213	47°42'	7°53'
HÜTT-T.	POND	TR9924	6139	49°50'	12°12'	HÜTTEN	FARM	NE4865	2124	53°50'	9°44'
HÜTTÄCKER	AN	NV0835	6920	49°04'	9°07'	HÜTTEN	POPL	LA0344	5903	50°01'	6°15'
HÜTTÄCKER	AN	NV2323	7021	48°58'	9°19'	HÜTTEN	FARM	NT5582	8324	47°41'	9°44'
HÜTTAL	VAL	NC9538	4228	51°47'	10°23'	HÜTTEN	FARM	MF8021	1618	54°20'	8°41'
HÜTTÄLEIN	FRST	PV5421	7032	48°55'	11°06'	HÜTTEN	POPL	NF4632	1524	54°22'	9°43'
HÜTTALER WASSERLAUF	COND	NC9438	4228	51°47'	10°22'	HÜTTEN	POPL	NA4380	5623	50°22'	9°36'
HÜTTAU	FRST	UN4863	8443	47°30'	12°59'	HÜTTEN	FARM	L82884	4705	51°17'	6°32'
HÜTTBACH	POPL	MT1699	8113	47°50'	7°53'	HÜTTEN	POPL	NE3998	1823	54°08'	9°36'
HÜTTBACHERGRD.	VAL	MU1701	8113	47°51'	7°53'	HÜTTEN	POPL	QA0143	5936	50°00'	11°49'
HÜTTBERG	MT	NV1458	6721	49°16'	9°11'	HÜTTEN	FARM	MC1568	3912	52°03'	7°46'
HÜTTBERG	MT	NV2250	6721	49°12'	9°18'	HÜTTEN	FARM	L81886	4604	51°18'	6°23'
HÜTTBERG	AN	NV2243	6821	49°08'	9°18'	HÜTTEN	FARM	UN3897	8143	47°48'	12°50'
HÜTTBERG	HILL	QV0050	6836	49°10'	11°45'	HÜTTEN	POPL	QA1307	6337	49°41'	11°57'
HÜTTBERG	AN	NV1144	6820	49°09'	9°09'	HÜTTEN	FARM	TP9642	7739	48°12'	12°15'
HÜTTBERG	AN	NV1143	6820	49°08'	9°09'	HÜTTEN B.	HILL	M81929	5113	50°48'	7°51'
HÜTTBERG	AN	NV0439	6820	49°06'	9°03'	HÜTTEN LAND	FARM	NF4732	1524	54°26'	9°43'
HÜTTBERG	MT	PV7475	6534	49°24'	11°24'	HÜTTEN RENTR ISCH	POPL	LV6059	6708	49°16'	7°05'
HÜTTBLEK	POPL	NE7066	2126	53°50'	10°04'	HÜTTEN SCHN.	ROAD	MA9931	6019	49°56'	8°59'
HÜTTBORN	AN	LA4386	5506	50°24'	6°47'	HÜTTEN SCHN.	ROAD	MA9832	6019	49°56'	8°58'
HÜTTCHEN	FARM	L86064	4808	51°07'	7°00'	HÜTTEN SCHN.	ROAD	MA7720	6118	49°50'	8°41'
HÜTTCHEN	FARM	L87158	4909	51°03'	7°10'	HÜTTEN SCHN.	ROAD	MA8144	5918	50°03'	8°44'
HÜTTE	AN	NV3861	6623	49°18'	9°31'	HÜTTEN SCHN.	ROAD	MA6847	5917	50°04'	8°33'
HÜTTE	AN	MU1331	7812	48°08'	7°50'	HÜTTEN-B.	SLP	UQ3848	6842	49°10'	12°47'
HÜTTE	FARM	L86358	4908	51°03'	7°03'	HÜTTEN-B.	STRM	MV3162	6614	49°18'	8°03'
HÜTTE	FARM	L86585	4608	51°18'	7°04'	HÜTTEN-B.	MT	M84048	5014	50°59'	8°09'
HÜTTE	FRST	NV4333	6923	49°03'	9°35'	HÜTTEN-B.	MT	L89048	5010	50°58'	7°26'
HÜTTE	POPL	L87476	4709	51°13'	7°12'	HÜTTEN-B.	HILL	UQ6148	6844	49°10'	13°05'
HÜTTE	FRST	NA2847	5922	50°04'	9°23'	HÜTTEN-B.	STRM	UQ2582	6541	49°28'	12°35'
HÜTTE	POPL	NA4466	5723	50°15'	9°37'	HÜTTEN-B.	STRM	UQ2680	6541	49°27'	12°36'
HÜTTE	POPL	K89111	5302	50°37'	6°03'	HÜTTEN-B.	HILL	LA4819	6107	49°48'	6°53'
HÜTTE	FRST	N88423	5227	50°45'	10°11'	HÜTTEN-B.	HILL	LA7827	6109	49°53'	7°18'
HÜTTE	FARM	M81184	4612	51°18'	7°43'	HÜTTEN-B.	STRM	T08883	6538	49°28'	12°04'
HÜTTE	POPL	M81312	5312	50°39'	7°46'	HÜTTEN-B.	STRM	T08980	6538	49°26'	12°05'
HÜTTE	MILL	MA4480	5615	50°22'	8°13'	HÜTTEN-B.	STRM	T09376	6538	49°24'	12°09'
HÜTTE	POPL	L89557	4911	51°03'	7°30'	HÜTTEN-B.	MT	M88594	4618	51°24'	8°47'
HÜTTE	POPL	M86523	5217	50°45'	8°30'	HÜTTEN-B.	MT	M82659	4913	51°05'	7°56'
HÜTTE	FARM	L88689	4610	51°20'	7°22'	HÜTTEN-B.	MT	N85483	4724	51°18'	9°46'
HÜTTE	FARM	L89086	4610	51°19'	7°25'	HÜTTEN-B.	HILL	M89374	4719	51°13'	8°54'
HÜTTE	FARM	PF2607	1731	54°12'	10°56'	HÜTTEN-B.	MT	M89773	4719	51°12'	8°58'
HÜTTE MARIENTHAL	HILL	K89819	5302	50°41'	6°08'	HÜTTEN-B.	MT	MV0068	6611	49°21'	7°37'
HÜTTE RUHRORT-MEIDERICH	MILL	LC4303	4506	51°27'	6°44'	HÜTTEN-B.	STRM	M82805	5413	50°35'	7°59'
HÜTTE SEELOCH	BLDG	MU5479	7416	48°34'	8°23'	HÜTTEN-B.	SLP	NA1700	6321	49°39'	9°14'
HÜTTE WESTFALIA	MILL	LC9919	4311	51°37'	7°32'	HÜTTEN-B.	MT	PC0419	4329	51°37'	10°30'
HÜTTE-B.	HILL	PC1132	4229	51°44'	10°37'	HÜTTEN-B.	HILL	NC0370	3920	52°05'	9°02'
HÜTTEÄCKER	AN	NU1098	7220	48°44'	9°08'	HÜTTEN-B.	HILL	ND0237	3320	52°41'	9°02'
HÜTTEBACH	STRM	NC3952	4023	51°55'	9°34'	HÜTTEN-B.	HILL	LV7188	6409	49°32'	7°13'
HÜTTEBORN	SPRG	NC8257	4027	51°57'	10°11'	HÜTTEN-B.	HILL	ND2524	3422	52°34'	9°22'
HÜTTEBORN	FRST	MA2657	5813	50°10'	7°58'	HÜTTEN-B.	MT	NA2537	6022	49°59'	9°21'
HÜTTEBR.	SPRG	MU6674	7417	48°31'	8°32'	HÜTTEN-B.	STRM	T09375	6638	49°23'	12°09'
HÜTTEBRINK	FARM	MC5986	3716	52°13'	8°24'	HÜTTEN-B.	STRM	UQ3666	6642	49°19'	12°44'
HÜTTEBRUCH	FARM	M80169	4811	51°10'	7°35'	HÜTTEN-B.	HILL	UR1612	6240	49°44'	12°27'
HÜTTEBÜHL	AN	NT6588	8225	47°44'	9°52'	HÜTTEN-B.	HILL	LA0636	6003	49°57'	6°18'
HÜTTEFABRIK	MILL	L89557	4911	51°03'	7°30'	HÜTTEN-B.	STRM	UQ1889	6440	49°32'	12°20'
HÜTTEL	POPL	UQ9723	7047	48°57'	13°35'	HÜTTEN-B.	MT	LA7860	5809	50°11'	7°17'
HÜTTEL-B.	HILL	QA1050	5937	50°04'	11°56'	HÜTTEN-B.	HILL	LA2364	5705	50°12'	6°31'
HÜTTEL-W.	MDW	QA1151	5937	50°04'	11°57'	HÜTTEN-B.	HILL	LA5357	5807	50°09'	6°56'
HÜTTELBERG	AN	MA2418	6113	49°49'	7°56'	HÜTTEN-B.	HILL	N86513	5325	50°40'	9°55'
HÜTTELE	FRST	NU8549	7726	48°17'	10°09'	HÜTTEN-B.	STRM	M82806	5313	50°36'	7°59'
HÜTTELEÄCKER	AN	MU8693	7318	48°41'	8°49'	HÜTTEN-B.	HILL	N87786	4626	51°19'	10°06'
HÜTTELHÖH	AN	MV8292	6418	49°35'	8°45'	HÜTTEN-B.	SLP	NC4708	4424	51°31'	9°41'
HÜTTELKOFEN	FARM	QU1922	7937	48°01'	11°56'	HÜTTEN-B.	HILL	QA0544	5937	50°01'	11°52'
HÜTTEMANN	FARM	MC2170	3913	52°04'	7°51'	HÜTTEN-B.	HILL	M81833	5113	50°51'	7°50'
HÜTTEMANN	FARM	MC6170	3916	52°05'	8°26'	HÜTTEN-B.	MT	NC8843	4127	51°50'	10°17'
HÜTTEMEIER	FARM	MC8046	4118	51°05'	8°43'	HÜTTEN-B.	HILL	NC9039	4127	51°48'	10°19'
HÜTTEN	POPL	NU4758	7623	48°22'	9°38'	HÜTTEN-B.	STRM	UQ8222	7046	48°56'	13°23'
HÜTTEN	AN	NU1617	7921	48°00'	9°13'	HÜTTEN-B.	HILL	MC9510	4419	51°32'	8°56'
HÜTTEN	POPL	UQ3748	6842	49°10'	12°46'	HÜTTEN-B.	MT	M88594	4518	51°24'	8°47'
HÜTTEN	POPL	NV7425	7026	48°58'	10°01'	HÜTTEN-B.	HILL	MA0316	6211	49°47'	7°39'
HÜTTEN	FARM	NE5801	2725	53°15'	9°52'	HÜTTEN-B.	HILL	PU5731	7832	48°07'	11°07'
HÜTTEN	FARM	NE1014	2620	53°22'	9°09'	HÜTTEN-B.	HILL	LA7388	5509	50°26'	7°13'
HÜTTEN	FARM	NT5285	8224	47°43'	9°41'	HÜTTEN-B.	HILL	NO2864	3022	52°55'	9°25'
HÜTTEN	FARM	NT3989	8223	47°45'	9°31'	HÜTTEN-B.	HILL	N86192	4625	51°22'	9°53'
HÜTTEN	POPL	UQ5850	6844	49°11'	13°03'	HÜTTEN-B.	MT	N82784	4622	51°18'	9°23'
HÜTTEN	FARM	MD1904	3612	52°23'	7°49'	HÜTTEN-B.	STRM	UQ5944	6844	49°08'	13°04'
HÜTTEN	FARM	NT7364	8425	47°31'	9°58'	HÜTTEN-B.	ROGE	L81406	5404	50°35'	6°22'
HÜTTEN	POPL	MT5362	8416	47°31'	8°23'	HÜTTEN-B.	HILL	MA7391	5517	50°28'	8°37'
HÜTTEN	AN	MT5870	8416	47°35'	8°26'	HÜTTEN-B.	STRM	VQ0607	7148	48°48'	13°43'
HÜTTEN	FARM	TP9539	7839	48°10'	12°14'	HÜTTEN-BERG	HILL	MV0144	6811	49°08'	7°38'
HÜTTEN	POPL	NV4335	6923	49°04'	9°35'	HÜTTEN-GR.	DTCH	QT1277	8336	47°37'	11°49'
HÜTTEN	FARM	PA7624	6134	49°50'	11°27'	HÜTTEN-GR.	DTCH	QT1479	8337	47°38'	11°51'

NAME	DESIG-NATION	GR ID REF.	SHEET NO.	LAT.	LONG.	NAME	DESIG-NATION	GR ID REF.	SHEET NO.	LAT.	LONG.
HÜTTEN-GR.	DTCH	N89098	4527	51°26'	10°17'	HÜTTENBERGSWEG	ROAD	LA7488	5509	50°26'	7°14'
HÜTTEN-GR.	DTCH	N85560	4924	51°05'	9°47'	HÜTTENBERGWALD	FRST	NV5893	6424	49°35'	9°48'
HÜTTEN-GR.	DTCH	N84991	4624	51°22'	9°42'	HÜTTENBF.	RSTA	MC2888	3713	52°14'	7°57'
HÜTTEN-GRUNO	VAL	NA1043	5920	50°02'	9°08'	HÜTTENBICHEL	MT	NT8868	8427	47°34'	10°10'
HÜTTEN-H.	FRST	UQ1889	6440	49°32'	12°29'	HÜTTENBOEHN	AN	MT7777	8318	47°39'	8°41'
HÜTTEN-K.	ROGE	MV0063	6611	49°19'	7°37'	HÜTTENBÜHL	AN	MA6620	6117	49°50'	8°32'
HÜTTEN-K.	MT	NT8936	8727	47°16'	10°11'	HÜTTENBORN	SPRG	NA1597	5421	50°31'	9°13'
HÜTTEN-KPF.	HILL	MA1034	6012	49°57'	7°45'	HÜTTENBURN	STRM	N86192	4625	51°22'	9°53'
HÜTTEN-KPF.	HILL	M87187	4617	51°20'	8°35'	HÜTTENBR.	SPRG	MU4574	7415	48°31'	8°16'
HÜTTEN-KPF.	HILL	MA0691	5512	50°28'	7°41'	HÜTTENBRUCH	FRST	LV5567	6608	49°20'	7°00'
HÜTTEN-M.	MILL	UQ5958	6744	49°15'	13°04'	HÜTTENBRUCH	FRST	QV1802	7237	48°44'	11°58'
HÜTTEN-M.	MILL	PT2963	8430	47°30'	10°43'	HÜTTENBRUCH	AN	N01219	3421	52°31'	9°11'
HÜTTEN-M.	MILL	UR1509	6240	49°42'	12°26'	HÜTTENBRUCH	MDW	MA8319	6118	49°49'	8°46'
HÜTTEN-M.	MILL	MA7662	5717	50°13'	8°40'	HÜTTENBRUCH	FRST	LC9403	4510	51°28'	7°28'
HÜTTEN-M.	MILL	N86513	5325	50°40'	9°55'	HÜTTENBRÜCHEN	POPL	MU2580	4713	51°16'	7°56'
HÜTTEN-M.	MILL	MA1545	5912	50°03'	7°49'	HÜTTENBRUNN	FRST	MU9926	7919	48°05'	8°59'
HÜTTEN-M.	MILL	NA4587	5523	50°26'	9°38'	HÜTTENBRUNNEN	VAL	PA7786	5534	50°24'	11°29'
HÜTTEN-M.	MILL	MA0883	5612	50°23'	7°43'	HÜTTENBUCH	AN	MU9134	7819	48°10'	8°53'
HÜTTEN-M.	MILL	MA4191	5515	50°28'	8°10'	HÜTTENBUCK	AN	HT5397	8116	47°49'	8°22'
HÜTTEN-M.	MILL	UR1902	6341	49°39'	12°29'	HÜTTENBUCK	AN	MT4585	8215	47°43'	8°16'
HÜTTEN-SICKINGEN	RUIN	MA1517	6112	49°48'	7°49'	HÜTTENBUCK	AN	MT4081	8315	47°41'	8°12'
HÜTTEN-ST.	TRL	UN2989	8242	47°44'	12°43'	HÜTTENBÜGEL	FARM	L85192	4607	51°22'	6°52'
HÜTTEN-T.	VAL	LV9663	6611	49°19'	7°34'	HÜTTENBÜHL	AN	MT3094	8114	47°48'	8°04'
HÜTTEN-T.	VAL	MV0474	6512	49°25'	7°41'	HÜTTENBÜHL	FRST	MU8227	7818	48°06'	8°46'
HÜTTEN-T.	POND	NC8934	4227	51°45'	10°17'	HÜTTENBÜHL	AN	NA7920	6125	49°50'	10°06'
HÜTTEN-T.	POND	NC9839	4228	51°48'	10°25'	HÜTTENBÜHL	MT	M86355	4916	51°03'	8°28'
HÜTTEN-T.	POND	NC8047	4127	51°52'	10°10'	HÜTTENBÜHL	POPL	NV5115	7124	48°53'	9°42'
HÜTTEN-T.	POND	NC9041	4127	51°49'	10°19'	HÜTTENBURG	RUIN	NA2671	5722	50°17'	9°22'
HÜTTEN-T.	VAL	MV2445	6813	49°09'	7°58'	HÜTTENBUSCH	POPL	ME9702	2719	53°16'	8°58'
HÜTTEN-TAL	VAL	NA4251	5823	50°07'	9°35'	HÜTTENBUSCH	AN	M89813	5319	50°40'	8°58'
HÜTTEN-W.	MDW	UQ2582	6541	49°28'	12°35'	HÜTTENDAHL	VAL	MC5804	4516	51°29'	8°24'
HÜTTEN-W.	FRST	MA1103	6312	49°40'	7°46'	HÜTTENDÖBEL	VAL	MU2824	7914	46°04'	8°02'
HÜTTENÄCKER	AN	NV1340	6821	49°07'	9°11'	HÜTTENDORF	POPL	ME9704	2719	53°17'	8°58'
HÜTTENÄCKER	AN	NV1738	6821	49°06'	9°14'	HÜTTENDOORF	POPL	PV4189	6431	49°32'	10°57'
HÜTTENÄCKER	AN	MU7412	8017	47°58'	8°39'	HÜTTENDORFER VORWEIDE	AN	ME9705	2719	53°18'	8°58'
HÜTTENÄCKER	AN	NA2198	5421	50°32'	5°18'	HÜTTENECK	FARM	MU3871	7514	48°29'	8°10'
HÜTTENÄCKER	AN	NV1947	6821	49°10'	9°16'	HÜTTENER	HILL	NF4232	1523	54°26'	9°39'
HÜTTENÄCKER SCHN.	ROAD	MA6633	6017	49°57'	8°32'	HÜTTENER B.	HILL	NA4381	5623	50°23'	9°36'
HÜTTENALLEE	ROAD	MU5118	7916	48°01'	8°20'	HÜTTENER BERGE	AN	NF4332	1524	54°26'	9°26'
HÜTTENAU	FRST	MV6235	6916	49°04'	8°29'	HÜTTENER BÜHL	AN	MT2076	8313	47°38'	7°56'
HÜTTENAU	POPL	L87697	4509	51°25'	7°13'	HÜTTENERMÜHLE	MILL	L89557	4911	51°03'	7°30'
HÜTTENAU	FARM	UP3129	7942	48°05'	12°44'	HÜTTENFELD	AN	NV4451	6723	49°13'	1°36'
HÜTTENB.	STRM	NT5791	8224	47°46'	9°46'	HÜTTENFELD	FRST	PV4619	7032	48°54'	10°59'
HÜTTENBACH	STRM	NU7337	7825	48°11'	9°59'	HÜTTENFELD	AN	MV7094	6317	49°36'	8°35'
HÜTTENBACH	POPL	PV6898	6334	49°37'	11°20'	HÜTTENFELD	POPL	MV7094	6417	49°36'	8°35'
HÜTTENBACH	STRM	NV3930	6923	49°01'	9°32'	HÜTTENFELS-KPF	MT	M86283	4616	51°18'	8°28'
HÜTTENBACH	POPL	PV6898	6333	49°37'	11°20'	HÜTTENFLECK	PAST	PT8980	8335	47°39'	11°31'
HÜTTENBACH	POPL	PU2698	7230	48°43'	10°43'	HÜTTENFLECK	PAST	PT8879	8335	47°38'	11°30'
HÜTTENBACH	DTCH	MT1386	8213	47°43'	7°50'	HÜTTENFURTH	FARM	PT8374	7538	48°29'	12°04'
HÜTTENBACH	AN	MT5692	8216	47°47'	8°25'	HÜTTENGÄSSLE	AN	NU0324	7920	48°04'	9°02'
HÜTTENBACH	FARM	PA8766	5735	50°13'	11°37'	HÜTTENGEMAU	FRST	PU7601	8134	47°50'	11°21'
HÜTTENBACH	STRM	MU5659	7616	48°23'	8°25'	HÜTTENGERÄUMT	ROAD	UP3640	7842	48°11'	12°47'
HÜTTENBACH	STRM	MU5358	7616	48°22'	8°22'	HÜTTENGERÄUMT	ROAD	UP3641	7742	48°12'	12°47'
HÜTTENBACHER GRUND	VAL	NV0414	7120	48°53'	9°03'	HÜTTENGESÄSS	POPL	NA0362	5720	50°13'	9°02'
HÜTTENBÄCHLE	STRM	MU5461	7516	48°24'	8°23'	HÜTTENGHAU	FRST	NU6827	7925	48°06'	9°55'
HÜTTENBAUERNHF.	FARM	MU3413	8014	47°58'	8°07'	HÜTTENGRABEN	DTCH	QT2391	8237	47°44'	11°59'
HÜTTENBAUERNHOF	FARM	MU2926	7914	48°05'	8°03'	HÜTTENGRUND	VAL	N84068	4823	51°10'	9°34'
HÜTTENBAUERNWEG	ROAD	VQ0507	7148	48°48'	13°43'	HÜTTENGRUND	GRGE	N88895	4527	51°24'	10°16'
HÜTTENBERG	MT	MV3262	6614	49°18'	8°04'	HÜTTENGRUND	FRST	MU3875	7415	48°31'	8°10'
HÜTTENBERG	AN	NT4588	8223	47°45'	9°36'	HÜTTENGRUND	VAL	NA1269	5721	50°16'	9°10'
HÜTTENBERG	FARM	NT4588	8223	47°45'	9°36'	HÜTTENGRUND	BLDG	NA1268	5721	50°16'	9°10'
HÜTTENBERG	MT	UQ7145	6845	49°09'	13°14'	HÜTTENGRUND	VAL	NC3915	4423	51°35'	9°34'
HÜTTENBERG	AN	NV2953	6722	49°14'	9°24'	HÜTTENHAAG	FRST	MA3949	5914	50°05'	8°09'
HÜTTENBERG	HILL	UQ3679	6542	49°26'	12°44'	HÜTTENHAHN	ROGE	M81930	5113	50°49'	7°51'
HÜTTENBERG	FRST	K89109	5402	50°36'	6°03'	HÜTTENHAI	FRST	NC5350	4024	51°54'	9°46'
HÜTTENBERG	MT	NV5776	6524	49°26'	9°47'	HÜTTENHALDE	FRST	MU4574	7415	48°31'	8°16'
HÜTTENBERG	POPL	MT8976	8319	47°38'	8°51'	HÜTTENHAMMER	MILL	L87168	4808	51°09'	7°10'
HÜTTENBERG	MT	NT8068	8426	47°34'	10°04'	HÜTTENHÄNG	SLP	U85941	6844	49°06'	13°04'
HÜTTENBERG	AN	NC9483	3828	52°11'	10°22'	HÜTTENHÄNG	FRST	UQ6837	6945	49°04'	13°11'
HÜTTENBERG	AN	NV5183	6524	49°30'	9°42'	HÜTTENHÄNG	FRST	UQ3667	6642	49°20'	12°44'
HÜTTENBERG	SLP	UR1015	6240	49°45'	12°22'	HÜTTENHARDT STRÄSSLE	ROAD	MU5363	7516	48°25'	8°22'
HÜTTENBERG	AN	NV3493	6422	49°35'	9°28'	HÜTTENHART	FRST	MU5362	7516	48°25'	8°22'
HÜTTENBERG	FRST	LA5063	5707	50°12'	6°54'	HÜTTENHAU	FRST	NU1617	7921	48°00'	9°13'
HÜTTENBERG	POPL	NT9363	8427	47°31'	10°14'	HÜTTENHAU	POPL	NC0270	3920	52°05'	9°02'
HÜTTENBERG	MT	QA0242	5936	50°00'	11°49'	HÜTTENHAU	FRST	L81228	5204	50°46'	6°20'
HÜTTENBERG	FARM	UR2703	6341	49°39'	12°36'	HÜTTENHAU	FRST	NC4814	4424	51°34'	9°41'
HÜTTENBERG	HILL	NU1925	7921	48°05'	9°16'	HÜTTENHAUSEN	POPL	PV9214	7135	48°51'	11°37'
HÜTTENBERG	SLP	MU9525	7919	48°05'	8°56'	HÜTTENHÄUSER	POPL	NC4274	3823	52°07'	9°37'
HÜTTENBERG	AN	NV5893	6424	49°35'	9°48'	HÜTTENHEIDE	FRST	NC9734	4219	51°45'	8°58'
HÜTTENBERG	AN	NV5787	6424	49°32'	9°47'	HÜTTENHEIM	POPL	L84193	4606	51°22'	6°43'
HÜTTENBERG	FARM	UP2542	7741	48°12'	12°38'	HÜTTENHEIM	POPL	NA9000	6327	49°39'	10°15'
HÜTTENBERGER ECK	MT	NT9363	8427	47°31'	10°14'	HÜTTENHEIM	POPL	MV6149	6816	49°12'	8°28'
HÜTTENBERGL	POPL	UQ2790	6441	49°32'	12°37'	HÜTTENHEIMER-ALLEE	ROAD	MV6150	6716	49°12'	8°28'
HÜTTENBERGSCHOLZ	FRST	MD1449	3212	52°47'	7°44'	HÜTTENHEIMER-B.	HILL	PC0011	4428	51°32'	10°26'

NAME	DESIGNATION	GRID REF.	SHEET NO.	LAT.	LONG.	NAME	DESIGNATION	GRID REF.	SHEET NO.	LAT.	LONG.
HÜTTENHOF	FARM	MU1534	7813	48°09'	7°52'	HÜTTENSEIGE	FRST	UQ7638	6945	49°05'	13°18'
HÜTTENHOF	FARM	NV7525	7026	48°58'	10°01'	HÜTTENSTÄTT	FARM	TP9639	7839	48°10'	12°15'
HÜTTENHOF	FARM	N83881	4723	51°17'	9°32'	HÜTTENSTÄTT	FARM	TP9637	7839	48°09'	12°16'
HÜTTENHOF	BLOG	QV1778	6537	49°25'	11°59'	HÜTTENSTÄTT	FRST	UQ8818	7046	48°54'	13°28'
HÜTTENHOF	EST	N88535	5127	50°52'	10°13'	HÜTTENSTÄTT	AN	LA5610	6208	49°43'	7°00'
HÜTTENHOF	FARM	L85368	4807	51°09'	6°54'	HÜTTENSTAUBEN	FRST	MT3692	8214	47°47'	8°09'
HÜTTENHOF	FARM	L8190	5510	50°27'	7°19'	HÜTTENSTAUBEN	FARM	UR2205	6341	49°40'	12°32'
HÜTTENHÖFE	POPL	NV7611	7126	48°51'	10°02'	HÜTTENSTEIG	ROAD	UQ5946	6844	49°09'	13°04'
HÜTTENHOFEN	POPL	M80618	5212	50°42'	7°40'	HÜTTENSTEIG	TRL	UQ7438	6945	49°05'	13°16'
HÜTTENHOLZ	FRST	MV3263	6614	49°19'	8°04'	HÜTTENSTEIN	ROCK	UQ5147	6843	49°09'	12°58'
HÜTTENHOLZ	FRST	QV1678	6537	49°25'	11°59'	HÜTTENSTOLLEN	MINE	NC1089	3720	52°15'	9°09'
HÜTTENHOLZ	FRST	N87097	4526	51°25'	10°01'	HÜTTENSTRASSE	POPL	MC8772	3918	52°06'	8°49'
HÜTTENHOLZ-B	STRM	VQ0105	7247	48°47'	13°39'	HÜTTENSTUHL	AN	NU2956	7622	48°21'	9°23'
HÜTTENHÖLZLE	FRST	NV7424	7026	48°58'	10°01'	HÜTTENTAL	MOW	MU8030	7818	48°07'	8°44'
HÜTTENHORST	MDW	MD9031	3319	52°38'	8°51'	HÜTTENTAL	VAL	MV1066	6612	49°20'	7°46'
HÜTTENKAMP	FARM	LC5224	4307	51°39'	6°52'	HÜTTENTAL	VAL	PV6823	7033	48°56'	11°17'
HÜTTENKATH	FARM	LC2934	4205	51°44'	6°31'	HÜTTENTAL	VAL	NA6022	6125	49°51'	9°50'
HÜTTENKEIL	RDGE	NC4857	4024	51°58'	9°42'	HÜTTENTAL	VAL	MV0560	6712	45°17'	7°41'
HÜTTENKIRCHE	AN	NU0443	7720	48°14'	9°03'	HÜTTENTAL	VAL	MA1947	5913	50°04'	7°52'
HÜTTENKL.	VAL	NV7578	6526	49°27'	10°02'	HÜTTENTAL	GRGE	MA0573	5612	50°18'	7°40'
HÜTTENKOFEN	POPL	UP1473	7540	48°29'	12°29'	HÜTTENTAL	VAL	MV0044	6811	49°08'	7°38'
HÜTTENKOPF	MT	MV1276	6512	49°26'	7°47'	HÜTTENTAL	FARM	MA1718	6113	49°48'	7°51'
HÜTTENKOPF	MT	PC0428	4329	51°42'	10°30'	HÜTTENTAL	VAL	LV7654	6709	49°14'	7°18'
HÜTTENKUPF	MT	NC3954	4023	51°56'	9°34'	HÜTTENTÄLCHEN	VAL	LV9866	6611	49°20'	7°36'
HÜTTENKUPF	HILL	NC4450	4023	51°54'	9°38'	HÜTTENTÄLE	AN	NU6175	7424	48°31'	9°50'
HÜTTENKUPF	PEAK	PT0151	8528	47°24'	10°20'	HÜTTENTANGEN SCHLATT	MRSH	MD1985	2812	53°06'	7°47'
HÜTTENKUPF	MT	MV0142	6811	49°07'	7°38'	HÜTTENTEICH	VAL	MU5569	7516	48°28'	8°23'
HÜTTENKUPF	PEAK	PT0047	8628	47°22'	10°19'	HÜTTENTEICH	POND	PE1289	1930	54°02'	10°43'
HÜTTENKÖPFE	FRST	MV3613	7114	48°52'	8°08'	HÜTTENTHAL	FARM	UP1930	7941	48°06'	12°34'
HÜTTENKÖPFE	FRST	MU1402	8113	47°52'	7°51'	HÜTTENTHAL	POPL	MV9596	6319	49°37'	8°56'
HÜTTENKOPPEL	FARM	NF6328	1625	54°24'	9°58'	HÜTTENTHAL	FARM	UP3225	7942	48°03'	12°45'
HÜTTENKOPPEL	AN	NF9613	1728	54°15'	10°28'	HÜTTENTHAL	FARM	UP1930	7841	48°06'	12°34'
HÜTTENKPF	HILL	PC2225	4330	51°40'	10°46'	HÜTTENTHALER	FARM	UP8170	7546	48°28'	13°23'
HÜTTENKPF	MT	NC9942	4128	51°49'	10°26'	HÜTTENTHALHÖHE	RDGE	UN4859	8543/44	47°28'	12°59'
HÜTTENKPF	HILL	N85187	4624	51°20'	9°44'	HÜTTENTOBEL	VAL	NT8688	8226	47°44'	10°09'
HÜTTENKRATT	FARM	NF6611	1726	54°14'	10°01'	HÜTTENTOBEL	GRGE	PT0065	8428	47°32'	10°20'
HÜTTENKRUG	BLDG	ND2922	3422	52°33'	9°26'	HÜTTENWALD	FRST	LV3671	6606	49°22'	6°44'
HÜTTENKÜPPEL	MT	N83200	5422	50°33'	9°27'	HÜTTENWALD	FRST	MA8307	6218	49°43'	8°46'
HÜTTENLANNER	PAST	PT5366	8432	47°32'	11°02'	HÜTTENWALD	FRST	LV8989	6410	49°33'	7°28'
HÜTTENLOBE	AN	NV2602	7222	48°46'	9°21'	HÜTTENWALD	FRST	MU5080	7415	48°34'	8°19'
HÜTTENLOCH	AN	NU1477	7421	48°33'	9°11'	HÜTTENWALD	FRST	UQ5721	7044	48°55'	13°03'
HÜTTENLOCH	FRST	NA6777	5625	50°20'	9°56'	HÜTTENWALD	FRST	NC9552	4028	51°55'	10°23'
HÜTTENM.	MILL	MA4098	5414	50°32'	8°09'	HÜTTENWALD	FRST	NV5656	6724	49°15'	9°46'
HÜTTENMATTE	MOW	MU2725	7914	48°04'	8°01'	HÜTTENWALD	FRST	UQ9110	7147	48°50'	13°31'
HÜTTENMATTEN	AN	MU3244	7714	48°15'	8°05'	HÜTTENWAND	FRST	MA1338	6012	49°59'	7°47'
HÜTTENMOOR	MRSH	NO1318	3421	52°31'	9°11'	HÜTTENWANO	FRST	NA9096	5427	50°30'	10°16'
HÜTTENMOOS	FRST	MT4198	8115	47°50'	8°13'	HÜTTENWANG	POPL	PU1300	8129	47°51'	10°31'
HÜTTENMÜHLE	POPL	MA7369	5717	50°16'	8°37'	HÜTTENWASEM	FRST	LA7618	6109	49°48'	7°17'
HÜTTENMÜHLE	MILL	N83345	5022	50°57'	9°28'	HÜTTENWASEN	AN	MU2504	8113	47°53'	8°00'
HÜTTENMÜHLE /BRUDERMÜHLE/	MILL	MA1588	5512	50°26'	7°48'	HÜTTENWASEN	FRST	LA7617	6209	49°48'	7°17'
HÜTTENÖSCH	AN	NU0113	8020	47°58'	9°01'	HÜTTENWASENBÄCHLE	STRM	MU2404	8113	47°53'	7°59'
HÜTTENÖSCH	AN	NU1300	8121	47°51'	9°10'	HÜTTENWEG	ROAD	MT9184	8219	47°43'	8°53'
HÜTTENPFAD	FRST	LA7255	5809	50°08'	7°13'	HÜTTENWEG	TRL	MU0906	8012	47°54'	7°47'
HÜTTENPFAD	TRL	MA0735	6012	49°58'	7°42'	HÜTTENWEG	ROAD	NC4186	3723	52°13'	9°36'
HÜTTENPLATZ	FRST	M86864	4817	51°08'	8°32'	HÜTTENWEG	ROAD	NV0277	6520	49°27'	9°02'
HÜTTENPLATZ	AN	MT6975	8317	47°38'	8°35'	HÜTTENWEG	AN	NV6682	6525	49°29'	9°55'
HÜTTENPLATZ	AN	ND2917	3422	52°30'	9°26'	HÜTTENWEG	ROAD	PC0428	4229	51°42'	10°30'
HÜTTENPLATZ	AN	MT3443	8214	47°47'	8°07'	HÜTTENWEG	FRST	UQ3669	6642	49°21'	12°44'
HÜTTENPLATZ	FRST	MA3851	5814	50°06'	8°08'	HÜTTENWEG	ROAD	NC4954	4024	51°56'	9°43'
HÜTTENPLATZ	SO	LA5901	6308	49°39'	7°03'	HÜTTENWEG	ROAD	VQ0414	7148	48°52'	13°41'
HÜTTENRAIN	HILL	LV8989	6410	49°33'	7°28'	HÜTTENWEILER	POPL	NT5673	8324	47°36'	9°44'
HÜTTENRAIN	AN	NA5003	6324	49°41'	9°41'	HÜTTENWEILER WEIHER	LAKE	NT5673	8324	47°36'	9°44'
HÜTTENRECH	FRST	MA0836	6012	49°58'	7°43'	HÜTTENWERK	MILL	M85884	4616	51°18'	8°24'
HÜTTENREUTE	POPL	NU3411	8022	47°57'	9°28'	HÜTTENWIESEN	MDW	NT5478	8324	47°39'	9°43'
HÜTTENRIEGEL	POPL	PT3696	8130	47°48'	10°49'	HÜTTENWINGERT	AN	MA2413	6213	49°46'	7°56'
HÜTTENRIEGEL	HILL	UQ8222	7046	48°56'	13°23'	HÜTTENWOHLD	POPL	NE7396	1826	54°06'	10°07'
HÜTTENRODA	POPL	N87026	5225	50°47'	9°59'	HÜTTENWÖRT	AN	MU0448	7712	48°17'	7°43'
HÜTTENRODE	POPL	N80255	4920	51°03'	9°02'	HÜTTENWÖRT	MDW	MA5519	6116	49°49'	8°22'
HÜTTENROTH	FARM	MC1354	4012	51°56'	7°44'	HÜTTENZELL	POPL	UQ2435	6941	49°03'	12°35'
HÜTTENSÄGE	MILL	UQ2583	6541	49°28'	12°35'	HÜTTERR	FARM	MT1890	8213	47°45'	7°55'
HÜTTENSAND	AN	NE5930	2425	53°31'	9°53'	HÜTTERR	POPL	LC7718	4309	51°36'	7°13'
HÜTTENSAND	FRST	MD2168	3012	52°57'	7°49'	HÜTTERR	FARM	LC5615	4407	51°34'	6°55'
HÜTTENSBERG	AN	MU6240	7716	48°13'	8°29'	HÜTTERR	FARM	TP9145	7739	48°13'	12°11'
HÜTTENSCHACHEN	FRST	NU2246	7721	48°16'	9°18'	HÜTTERR-B.	DTCH	UN3194	8242	47°47'	12°44'
HÜTTENSCHENKE	BLDG	NC8940	4127	51°48'	10°17'	HÜTTERR-M.	MILL	LV1096	6404	49°35'	6°22'
HÜTTENSCHLAG	FRST	NV3931	6923	49°02'	9°32'	HÜTTERR-M.	MILL	L80680	4703	51°14'	6°13'
HÜTTENSCHLAG	FRST	NV5099	6324	49°38'	9°41'	HÜTTERRBERG	AN	NA0985	5520	50°25'	9°08'
HÜTTENSCHLAG	FRST	MA5373	5616	50°18'	8°20'	HÜTTERRER	FARM	UP5573	7444	48°30'	13°02'
HÜTTENSCHLAG	FRST	MU6274	7416	48°31'	8°29'	HÜTTERRER	FARM	UN3194	8242	47°47'	12°44'
HÜTTENSCHLAG	FRST	UO8717	7046	48°54'	13°28'	HÜTTERRHOF	EST	UQ3218	7142	48°53'	12°43'
HÜTTENSCHLÄGE	FRST	NA0503	6320	49°41'	9°04'	HÜTTERRICH	FRST	MU4967	7515	48°27'	8°19'
HÜTTENSEE	LAKE	NT5377	8324	47°39'	9°43'	HÜTTERRKÖPPEL	HILL	NA0986	5520	50°26'	9°08'
HÜTTENSEEG	DTCH	NU5938	7824	48°12'	9°47'	HÜTTERMANN	FARM	LC5923	4307	51°38'	6°58'
HÜTTENSEEGRABEN	DTCH	NU6039	7724	48°12'	9°49'	HÜTTERMANNSHOF	POPL	LC5011	4407	51°32'	6°50'

NAME	DESIGNATION	GRID REF.	SHEET NO.	LAT.	LONG.	NAME	DESIGNATION	GRID REF.	SHEET NO.	LAT.	LONG.
HUTTERGRUND	FRST	MU0244	7712	48°14'	7°41'	HÜTTWALD	FRST	MV6406	7117	48°48'	8°31'
HUTTERS	POPL	NU6204	8124	47°53'	9°50'	HÜTTWALD	FRST	MV7104	7217	48°47'	8°37'
HUTTERS	FARM	NU6204	8125	47°53'	9°50'	HÜTTWIESE	MOW	U01525	7040	48°57'	12°28'
HÜTTERS-B.	HILL	LV4372	6607	49°23'	6°50'	HÜTTWIES-B.	MT	LA8711	6210	49°44'	7°26'
HÜTTERS-B.	HILL	N81858	4921	51°04'	9°16'	HÜTTWIESEN	MOW	U01725	7041	48°57'	12°30'
HÜTTERSBACH	STRM	MV5306	7116	48°48'	8°22'	HÜTTWILEN	POPL	MT9072	8319	47°36'	8°52'
HUTTERSBG.	FARM	UQ4736	6943	49°03'	12°55'	HUTWALD	FRST	NA7469	5726	50°16'	10°02'
HUTTERSBRUNNEN	AN	NV6163	6625	49°19'	9°50'	HUTWALD	FRST	NA7470	5726	50°17'	10°02'
HÜTTERSCHIED	POPL	LA1241	6004	49°59'	6°23'	HUTWASEN	FRST	NA8617	6127	49°48'	10°11'
HÜTTERSDORF-BUPRICH	POPL	LV4376	6507	49°25'	6°50'	HUTWEG	TRL	MT1198	8112	47°50'	7°49'
HÜTTERSDORF-BUPRICH WALD	FRST	LV4176	6506	49°25'	6°49'	HUTWEG	ROAD	NV5251	6724	49°13'	9°43'
HÜTTERSHÖFLE	FARM	NT7081	8325	47°41'	9°56'	HUTWEID-B.	STRM	PA8353	5835	50°06'	11°34'
HÜTTERSTEIGE	ROAD	NA0054	5820	50°08'	9°00'	HUTWEIDE	FRST	NA2596	5422	50°31'	9°21'
HÜTTESCHLAG	FRST	MU6289	7316	48°39'	8°29'	HUTWEIDE	PAST	N85101	5424	50°33'	9°43'
HÜTTETAL	VAL	NC9447	4128	51°52'	10°22'	HUTWEIUE	AN	PA7052	5934	50°06'	11°23'
HÜTTFELD	MOW	NV7910	7126	48°50'	10°05'	HUTWEIUE	FARM	PA7346	5934	50°02'	11°25'
HÜTTFLETH	POPL	NE4036	2423	53°34'	9°36'	HUTWEIUE	MOW	PA8353	5835	50°06'	11°34'
HÜTTGESWASEN	BLDG	LA6510	6208	49°44'	7°08'	HUTWEIUE	FRST	NA8996	5427	50°30'	10°15'
HÜTTGUT	AN	NV3237	6922	49°05'	9°26'	HUTWEIUE	FRST	PA7309	6234	49°42'	11°24'
HÜTTHAUS	FARM	LD8892	2810	53°10'	7°19'	HUTWEIUE-KPF.	HILL	N88839	5027	50°54'	10°15'
HÜTTHOF	FARM	ND3775	2923	53°01'	9°33'	HÜTWIES	MOW	NT1595	8121	47°48'	9°12'
HÜTTHURM-MARKT	POPL	UP8792	7346	48°40'	13°28'	HÜTWIESE	MOW	U05353	6743	49°13'	12°59'
HÜTTICH	AN	NV0458	6720	49°16'	9°04'	HÜTWIESE	FRST	U03869	6642	49°21'	12°46'
HÜTTIGS M.	MILL	NV0359	6720	49°17'	9°02'	HÜTWIESE	FRST	TR8715	6238	49°45'	12°02'
HÜTTIGWEILER-RASSWEILER	POPL	LV6072	6608	49°23'	7°04'	HUTWIESEN	MOW	NV2507	8022	47°55'	9°20'
HÜTTING	POPL	U01645	6840	49°08'	12°29'	HUTWIESEN	MOW	NV5918	7024	48°55'	9°48'
HÜTTING	FARM	UP1728	7941	48°05'	12°32'	HUTWIESEN	MOW	NT3284	8222	47°42'	9°26'
HÜTTING	POPL	PV5507	7132	48°48'	11°07'	HUTWIESEN	MOW	NV2443	7719	48°14'	8°53'
HÜTTING	POPL	U06202	7244	48°45'	13°07'	HUTWIESEN	MOW	NT1996	8121	47°49'	9°15'
HÜTTING	POPL	PV5507	7232	48°48'	11°07'	HÜTZ	POPL	L87173	4808	51°12'	7°09'
HÜTTING	POPL	UP2053	7641	48°18'	12°34'	HÜTZ	POPL	L82472	4804	51°10'	6°29'
HÜTTING	FARM	UP5056	7643	48°20'	12°59'	HÜTZ-B.	HILL	N84621	5223	50°44'	9°39'
HÜTTING	POPL	UP7369	7545	48°28'	13°17'	HÜTZBACH	STRM	LA4655	5807	50°08'	6°51'
HÜTTING	FARM	UP2432	7841	48°07'	12°38'	HÜTZBERG	AN	MV9135	6919	49°04'	8°53'
HÜTTING	FARM	UP3650	7742	48°17'	12°47'	HÜTZDORF	POPL	N84115	5323	50°41'	9°35'
HÜTTINGEN	POPL	LA0634	6003	49°56'	6°18'	HÜTZEL	POPL	N06883	2926	53°05'	10°01'
HÜTTINGEN	POPL	LA2738	6005	49°58'	6°35'	HÜTZEL	POPL	N06983	2826	53°05'	10°02'
HÜTTINGER-B.	MT	LA0434	6003	49°56'	6°16'	HUTZEL STRASSE	ROAD	MA7710	6218	49°44'	8°41'
HÜTTINGHAUSEN	POPL	MC4019	4314	51°37'	8°08'	HUTZEL-B.	HILL	UR0622	6139	49°49'	12°18'
HÜTTINGHAUSEN	FARM	MC4854	4015	51°56'	8°14'	HUTZEL-B.	HILL	UR0621	6139	49°49'	12°18'
HÜTTISHEIM	POPL	NU6948	7725	48°17'	9°56'	HUTZEL-M.	MILL	NA4268	5723	50°16'	9°35'
HÜTTL	FRST	UQ6042	6844	49°07'	13°05'	HUTZELBERG	HILL	PV9284	6535	49°29'	11°39'
HÜTTL-GR.	DICH	PT7363	8533	47°30'	11°18'	HUTZELBERG	POPL	MU5833	7816	48°09'	8°26'
HÜTTLBUHL	FRST	MT1598	8113	47°50'	7°52'	HUTZELBUCK	AN	NV8147	6826	49°10'	10°07'
HÜTTLIN	FRST	NV4480	6523	49°28'	9°37'	HUTZELBUCK	HILL	NV9830	6928	49°01'	10°20'
HÜTTLINSRAIN	FRST	NV4581	6523	49°29'	9°37'	HUTZELKREUZ	SHR	NA4707	6223	49°43'	9°39'
HÜTTLIN	POPL	NV3231	6922	49°02'	9°26'	HUTZELLOHE	AN	UR0621	6139	49°49'	12°18'
HÜTTLER	FARM	PT2981	8330	47°40'	10°43'	HUTZELMÜHLE	MILL	MU5832	7816	48°08'	8°26'
HÜTTLER M.	MILL	PT3081	8330	47°40'	10°44'	HUTZELMÜHLE	MILL	PV9120	7035	48°54'	11°37'
HÜTTLER W.	PONO	PT3081	8330	47°40'	10°44'	HUTZELRAIN	MOW	NU3983	7323	48°36'	9°32'
HÜTTLESACKER	AN	NV5797	6324	49°37'	9°47'	HUTZELSTEIN	FRST	NV1084	6420	49°30'	9°08'
HÜTTLESBÄCHLE	STRM	NV4481	6523	49°29'	9°37'	HUTZELWALO	FRST	MU5733	7816	48°09'	8°25'
HÜTTLESBR.	SPRG	MV5609	7116	48°50'	8°24'	HUTZELWALO	FRST	MV7872	6618	49°24'	8°42'
HÜTTLESRAIN	FRST	NV2811	7122	48°51'	9°23'	HUTZEMERT	POPL	MB1254	4912	51°02'	7°45'
HÜTTLINGEN	POPL	PV0943	6828	49°08'	10°30'	HUTZEN-A.	BLOG	UN0884	8340	47°41'	12°26'
HÜTTLINGEN	POPL	NV8116	7126	48°53'	10°06'	HUTZEN-B.	HILL	M88986	4619	51°19'	8°50'
HÜTTLINGEN	POPL	PV0942	6829	49°07'	10°29'	HUTZEN-B.	HILL	LA4745	5907	50°02'	6°52'
HÜTTLOHE	AN	TR9925	6139	49°51'	12°12'	HUTZENAU	FARM	M81255	4912	51°02'	7°45'
HÜTTLSTEG	TRL	UQ5942	6844	49°07'	13°04'	HUTZENAU	FARM	UN2590	8242	47°44'	12°40'
HÜTTMANN	FARM	MC2250	4013	51°54'	7°52'	HUTZENGR.	OTCH	MT6092	8216	47°47'	8°28'
HÜTTMANN	FARM	MC1665	3912	52°02'	7°47'	HUTZENTAL	GRGE	NC7130	4226	51°43'	10°02'
HÜTTMANNSBERG	POPL	NT4672	8323	47°36'	9°37'	HUTZENTHAL	FARM	UP0284	7439	48°35'	12°19'
HÜTTMATT	VAL	MT1990	8213	47°45'	7°55'	HUTZENTHAL	VAL	M81125	5212	50°46'	7°44'
HÜTTMEISTERS KLINGE	VAL	NV3439	6822	49°06'	9°28'	HUTZFELDT	POPL	NE9694	1928	54°05'	10°28'
HÜTTNERKREUZ	FRST	TR8306	6338	49°40'	11°59'	HÜTZLAH	HILL	NC8663	3927	52°01'	10°15'
HÜTTNERSTR.	ROAD	TR8409	6338	49°42'	12°00'	HÜTZLENBÄUME	AN	NU0986	7720	48°38'	9°07'
HÜTTPLATZ	FRST	NA2547	5922	50°04'	9°21'	HUTZLENBÜHL	AN	NU0644	7720	48°15'	9°05'
HÜTTRAIN	FRST	MV7104	7217	48°47'	8°37'	HUTZLEMÜHLE	MILL	TR9617	6239	49°46'	12°10'
HÜTTREICH	FRST	MU5167	7516	48°27'	8°20'	HUTZLWIESE	MOW	MA9207	6219	49°43'	8°53'
HÜTTRIEGEL	ROGE	UQ5349	6843	49°11'	12°59'	HÜVE	FARM	LC7661	4009	51°59'	7°11'
HÜTTROP	POPL	LC6401	4508	51°27'	7°02'	HÜVEDE	POPL	LD8915	3510	52°28'	7°22'
HÜTTTRUP	POPL	MC0975	3812	52°07'	7°40'	HÜVEL	HILL	MC2888	3713	52°14'	7°57'
HÜTTTRUP	AN	MC0776	3811	52°08'	7°38'	HUVEN	POPL	L88338	5110	50°53'	7°20'
HÜTTTRUPER HEIDE	POPL	MC1076	3812	52°08'	7°41'	HUVEN	POPL	M00249	3211	52°47'	7°33'
HÜTTSCHELS-B.	STRM	M83235	5114	50°52'	8°02'	HUVENERMÜHLE	MILL	M00348	3211	52°46'	7°34'
HÜTTSCHEN-B.	OTCH	LA2656	5805	50°08'	6°34'	HUVENHOOPS MOOR	FRST	NE0712	2620	53°21'	9°07'
HÜTTSCHEWALD	MILL	NC8745	4127	51°51'	10°16'	HUVENHOOPSSÉE	LAKE	NE0614	2620	53°22'	9°05'
HÜTTSEIFEN	POPL	M81935	5113	50°52'	7°51'	HUVER	FARM	L82188	4604	51°19'	6°26'
HÜTTSEIFEN	FRST	L81225	5204	50°45'	6°20'	HUVERHEIDE	POPL	L82188	4604	51°19'	6°26'
HÜTTSTAOL	POPL	GA0340	6037	49°59'	11°50'	HUVERHOF	FARM	LC4134	4206	51°44'	6°42'
HÜTTSTAOT	POPL	U06357	6744	49°15'	13°07'	HÜVER	FRST	NC2027	4221	51°42'	9°17'
HÜTTSTÜCK	AN	LA7883	5609	50°23'	7°17'	HÜWE	FARM	LC8573	3909	52°06'	7°19'
HÜTTUNG	POPL	PA9776	5636	50°18'	11°46'	HÜWE	FARM	MC3266	3914	52°02'	8°01'
HÜTTUNGS-W.	FRST	PA9675	5736	50°18'	11°45'	HUWELSLAY	FARM	LA1431	6004	49°54'	6°25'

NAME	DESIGNATION	GRID REF.	SHEET NO.	LAT.	LONG.	NAME	DESIGNATION	GRID REF.	SHEET NO.	LAT.	LONG.
HUWERSMÜHLE	MILL	LA8406	6210	49°42'	7°23'	IBEK	OTCH	NF4008	1723	54°13'	9°37'
HUWOLFEN-H.	FRST	QV1170	6637	49°21'	11°55'	IBEL-HOLZ	FRST	UQ0560	6739	49°16'	12°19'
HUX-HÖHE	HILL	MC9385	3719	52°13'	8°54'	IBELE	FARM	NT5885	8224	47°43'	9°46'
HUX-M.	MILL	MC3789	3714	52°15'	8°05'	IBELERS	FARM	NT5981	8324	47°41'	9°47'
HUX-M.	MILL	MC2203	4513	51°28'	7°53'	IBELSATT	AN	MT3373	8314	47°36'	8°07'
HUX-M.	MILL	NC0005	4420	51°30'	9°00'	IBEN	FRST	MU1127	7912	48°05'	7°49'
HUXAHL	POPL	NO7049	3226	52°47'	10°02'	IBEN	AN	MT8891	8219	47°46'	8°50'
HUXARD	FARM	L89579	4711	51°15'	7°30'	IBEN	AN	MV8652	6718	49°13'	8°49'
HUXBURG	AN	LC9748	4111	51°52'	7°30'	IBEN	AN	NV5085	6424	49°31'	9°41'
HUXDIEK	FARM	MC3931	4214	51°44'	8°07'	IBEN-B.	MT	NC6716	4425	51°35'	9°58'
HUXEL	POPL	M85371	4816	51°11'	8°20'	IBEN-B.	HILL	NC3046	4122	51°52'	9°26'
HUXEL	POPL	LC8125	4309	51°40'	7°17'	IBEN-GR.	OTCH	NC9013	4427	51°34'	10°18'
HUXEL	FARM	LC7821	4309	51°38'	7°14'	IBENBACH	STRM	MU3018	7914	48°01'	8°04'
HUXEL	POPL	L87484	4609	51°18'	7°11'	IBENBACH	STRM	MU2817	7914	48°00'	8°02'
HUXELER WÜSTE	AN	MD3607	3514	52°25'	8°04'	IBENBACH	STRM	MU2716	8014	48°00'	8°01'
HUXELORT	POPL	MD3606	3514	52°24'	8°04'	IBENBACH	STRM	MU2514	8013	47°58'	8°00'
HUXFELD	POPL	NO0190	2820	53°10'	9°01'	IBENDÖRFLE	POPL	MU3127	7914	48°06'	8°04'
HUXFELDER SCHIFF-GR.	OTCH	NO0490	2820	53°10'	9°04'	IBENE	AN	NU6890	7325	48°40'	9°55'
HUXHAGEN	FARM	MC8065	3918	52°02'	8°43'	IBENFELSEN	ROCK	MU2404	8113	47°53'	7°59'
HUXHALL	FARM	NO2666	3022	52°57'	9°23'	IBENGARTEN	FRST	N88016	5326	50°41'	10°08'
HUXMARK	POPL	NF6453	1326	54°37'	9°59'	IBENKOPF	HILL	N87586	4626	51°19'	10°05'
HUXOHL	FARM	MC6068	3916	52°04'	8°25'	IBENKOPF	FRST	MT4076	8315	47°38'	8°12'
HUXOL	FARM	MC9956	4019	51°57'	8°59'	IBENKUPPE	MT	N88384	4627	51°18'	10°11'
HUXOL	POPL	MC9369	3919	52°04'	8°54'	IBENTAL	VAL	MT6792	8217	47°47'	8°34'
HUXOLLER-M.	MILL	MC9469	3919	52°04'	8°55'	IBENTAL	FARM	NT5787	8224	47°44'	9°46'
HUXSOLL	POPL	L85994	4607	51°23'	6°58'	IBENTHANN	POPL	T08952	6838	49°11'	12°06'
HUXSTEIN	HILL	MC9303	4519	51°29'	8°54'	IBENWALO	FRST	MU6203	8117	47°53'	8°29'
HUXTER-T.	POND	NE8058	2227	53°46'	10°13'	IBER	POPL	PV9891	6436	49°32'	11°44'
HUY	POPL	NF3308	1723	54°13'	9°31'	IBER	POPL	NC6032	4225	51°44'	9°52'
HUYER	MT	KA9186	5602	50°23'	6°04'	IBERG	MT	N87891	4626	51°22'	10°07'
HUYSAUALLEE	ROAD	MV3430	6914	49°01'	8°06'	IBERG	HILL	MC8156	4018	51°57'	8°43'
HUZELHOF	FARM	NV4143	6823	49°08'	9°34'	IBERG	HILL	NC9811	4428	51°32'	10°25'
HUZENBACH	POPL	MU5481	7416	48°35'	8°23'	IBERG	FRST	NC1884	3721	52°12'	9°16'
HUZENBACHER SEE	LAKE	MU5280	7416	48°34'	8°21'	IBERG	MDW	NT7876	8326	47°38'	10°02'
HUZLER	AN	MU8991	7319	48°40'	8°51'	IBERG	MT	M86477	4716	51°15'	8°29'
HYGSTETTERHOF	FARM	PU0375	7428	48°31'	10°23'	IBERG	MT	N85980	4725	51°16'	9°51'
HYLSBERG	FRST	MU1537	7813	48°11'	7°52'	IBERG	MT	N88663	4827	51°07'	10°14'
HYMENDOORF	POPL	ME8043	2318	53°38'	8°42'	IBERG	HILL	N86775	4725	51°13'	9°58'
HYMENMOOR	MRSH	ME8044	2318	53°39'	8°42'	IBERG	MT	N87381	4726	51°16'	10°03'
HZG. WILHELM-SCHACHT	MINE	PC3583	3831	52°11'	10°58'	IBERG	MT	N88177	4726	51°14'	10°10'
HZGL-FORST ARENBERG	FRST	MD1152	3112	52°49'	7°41'	IBERG	MT	N85669	4824	51°10'	9°48'
						IBERG	SLP	N84967	4824	51°09'	9°42'
I TRIEB	AN	NV1469	6621	49°22'	9°11'	IBERG	MT	M87383	4717	51°18'	8°37'
I. ALLEE	ROAD	MV3030	6914	49°01'	8°02'	IBERG	MT	NC6032	4225	51°44'	9°52'
I. O. AUE	POPL	L85185	4607	51°18'	6°52'	IBERG	POPL	MU3683	7414	48°36'	8°08'
I. O. BRÜCHEN	POPL	M81720	5213	50°43'	7°49'	IBERG	MT	NC8542	4127	51°49'	10°14'
I. O. OREI FLÖTEN	AN	L85485	4607	51°18'	6°55'	IBERG	MT	NC1761	3921	52°00'	9°15'
I. O. FLIETHEN	FARM	L86488	4608	51°20'	7°03'	IBERG	HILL	N86956	4925	51°03'	9°59'
I. O. LAUPE	POPL	L85789	4607	51°20'	6°57'	IBERG	HILL	N87056	4926	51°03'	10°00'
I. O. PRUFF	AN	MA2933	6014	49°57'	8°01'	IBERG	MT	N87955	4926	51°02'	10°08'
I. OEN BIRKEN	FARM	L85285	4607	51°18'	6°53'	IBERG	MT	N86683	4617	51°18'	8°31'
I. HAMMELS-K.	HILL	MV3476	6514	49°26'	8°05'	IBERG	HILL	M89097	4519	51°25'	8°52'
I. KRUMMENAUDEL	ISL	L81908	5404	50°36'	6°26'	IBERG	MT	N80699	4520	51°26'	9°05'
I. MÜHL B.	AN	MA9423	6119	49°52'	8°55'	IBERG	HILL	PC0965	3929	52°01'	10°35'
I. QUER-SCHN.	ROAD	MA7546	5917	50°04'	8°39'	IBERGER KAFFEEHS.	BLOG	NC8541	4127	51°49'	10°14'
I. QUER-SCHN.	ROAD	MA7645	5918	50°03'	8°40'	IBERGER KUGEL	MT	NT8077	8326	47°38'	10°04'
I. SÜDERWIEKE	CNAL	M00487	2811	53°07'	7°34'	IBERGS-WARTE	TWR	N88090	4626	51°21'	10°09'
I. SÜDERWIEKE	CNAL	M00785	2811	53°06'	7°37'	IBERIS	FRST	N87126	5226	50°47'	10°01'
IAYEN	MT	MA0609	6212	49°44'	7°42'	IBERLSMÜHLE	MILL	PV8265	6635	49°19'	11°30'
IBA	STRM	N85844	5024	50°57'	9°50'	IBERSHEIM	POPL	MV5608	6216	48°49'	8°24'
IBA	POPL	N86148	5025	50°59'	9°52'	IBERSHEIMER WERT	FRST	MV5808	6216	48°49'	8°26'
IBACH	POPL	73397	8122	47°49'	9°26'	IBERST	MT	MU4397	7215	48°43'	8°14'
IBACH	POPL	L87273	4809	51°12'	7°10'	IBERT M.	MILL	LC8860	4010	51°59'	7°22'
IBACH	STRM	MT3279	8314	47°40'	8°05'	IBERWEG	AN	MA2215	6213	49°47'	7°55'
IBACH	DTCH	MT2877	8314	47°38'	8°02'	IBESHEIM	POPL	MV3148	6814	49°11'	8°03'
IBACH	FARM	L87085	4608	51°18'	7°08'	IBICH	POPL	MU3127	7914	48°06'	8°04'
IBACH	STRM	L89265	4810	51°08'	7°28'	IBICH	FARM	MU3227	7814	48°06'	8°05'
IBACH	STRM	MT2982	8314	47°41'	8°03'	IBICHBACH	STRM	MU3127	7914	48°06'	8°04'
IBACH	STRM	MU3867	7514	48°27'	8°10'	IBICHBACH	STRM	MU3228	7814	48°06'	8°05'
IBACH	POPL	MU3867	7514	48°27'	8°10'	IBICHHOF	FARM	MU3328	7814	48°06'	8°06'
IBACH	STRM	MU3867	7515	48°27'	8°10'	IBICHKOPF	MT	MU3329	7814	48°07'	8°06'
IBACH	STRM	MT2983	8214	47°42'	8°03'	IBILL	AN	NU6461	7625	48°24'	9°52'
IBACH	STRM	MT2888	8214	47°44'	8°02'	IBINO	POPL	PA1655	5829	50°08'	10°37'
IBACHBÜHL	FRST	MT2877	8314	47°38'	8°02'	IBINDER MÜHLE	MILL	PA1754	5829	50°08'	10°38'
IBACHER KLUSE	FRST	MT3289	8214	47°45'	8°05'	IBLEN	FRST	MT6891	8217	47°46'	8°34'
IBACHER KREUZ	MONU	MT2788	8214	47°44'	8°02'	IBNIS	FRST	MT7391	8217	47°46'	8°38'
IBACHHALOE	FRST	MT3181	8314	47°41'	8°05'	IBO	STRM	N85947	5025	50°58'	9°50'
IBACHS M.	MILL	L88091	4609	51°21'	7°17'	IBOEN-HECKE	FRST	N85846	5025	50°58'	9°50'
IBACHTAL	POPL	N84880	4724	51°16'	9°41'	IBORG	FARM	MC2294	3713	52°17'	7°52'
IBAER HECKE	FRST	N85846	5024	50°58'	9°50'	IBORN	SPRG	NC1784	3721	52°12'	9°15'
IBBENBÜREN	POPL	MC1292	3712	52°16'	7°43'	IBRA	STRM	N83530	5122	50°49'	9°30'
IBBENBÜRENER AA	STRM	MC0693	3711	52°17'	7°37'	IBRA	POPL	N83430	5122	50°49'	9°29'
IBBENBÜRENER AA	STRM	MC1093	3712	52°17'	7°41'	IBRA	STRM	N83430	5122	50°49'	9°29'
IBBENHAUSEN	FARM	ME3042	2313	53°37'	7°56'	IBRA	STRM	N83931	5123	50°50'	9°33'

NAME	DESIGNATION	GRID REF.	SHEET NO.	LAT.	LONG.	NAME	DESIGNATION	GRID REF.	SHEET NO.	LAT.	LONG.
IBRA	STRM	N83629	5123	50°49'	9°31'	IDSINGER HOLZ	FRST	N03561	3023	52°54'	9°31'
IBRA-KUPPE	MT	N83531	5123	50°50'	9°30'	IDSTEOT	POPL	NF3348	1423	54°35'	9°31'
IBRÜGGER	FARM	MC5850	4016	51°54'	8°23'	IDSTEDTER SEE	LAKE	NF3348	1423	54°35'	9°31'
IBSBORN	SPRG	PC1721	4330	51°38'	10°41'	IDSTEOTERMOOR	MDW	NF3149	1422	54°35'	9°29'
IBSINGEN	POPL	ND4426	3423	52°35'	9°39'	IDSTEOTHOLZKRUG	FARM	NF3147	1422	54°34'	9°29'
IBTOBEL	VAL	MT9777	8319	47°39'	8°58'	IDSTEIN	POPL	MA4763	5715	50°13'	8°16'
IBURG	MT	N86248	5025	50°59'	9°53'	IDSTEIN	FRST	MA4759	5815	50°11'	8°16'
IBURG	MT	NC0031	4220	51°44'	9°00'	IDSTEIN	FRST	MA4656	5815	50°09'	8°14'
IBURG	POPL	MC3479	3814	52°09'	8°02'	IDSTEINER STADTWALD	FRST	MA4963	5715	50°13'	8°17'
IBURG	FARM	MC4297	3614	52°19'	8°09'	IDSTEINER WALD	FRST	MA4760	5815	50°11'	8°16'
ICHENBERG	SLP	UQ3038	6942	49°04'	12°40'	IDSTEINER WALD	FRST	MA4757	5815	50°10'	8°16'
ICHENDORF	POPL	UQ3138	6942	49°04'	12°41'	IDSTEINER WEG	ROAD	MA4552	5815	50°07'	8°14'
ICHENDORFER GR.	STRM	UQ3037	6942	49°04'	12°40'	IDT-B.	MT	NC5154	4024	51°56'	9°44'
ICHENMAUSEN	POPL	NU9658	7627	48°22'	10°18'	IDYLLENHOF	BLDG	LA7896	5409	50°30'	7°17'
ICHENHEIM	POPL	MU1265	7512	48°26'	7°49'	IDYLLENHÖHE	BLDG	LB6900	5408	50°32'	7°09'
ICHMAAR-GR.	DTCH	L83936	5106	50°51'	6°43'	IENNEN-TH	VAL	NA3855	5823	50°09'	9°32'
ICHTE	STRM	PC0812	4429	51°33'	10°34'	IFANG	POPL	LB9433	5110	50°50'	7°29'
ICHTE	STRM	PC1110	4429	51°32'	10°36'	IFANGS	FARM	LC2710	4405	51°31'	6°31'
ICHTE-B.	HILL	PC1011	4429	51°32'	10°35'	IFEN	POPL	NT7765	8426	47°32'	10°01'
ICHTER-B.	HILL	LA2061	5804	50°10'	6°29'	IFEN-A./WH5./	BLDG	NT8544	8626	47°21'	10°08'
ICHTRATZHEIM	POPL	MU0270	7512	48°28'	7°40'	IFENKOPF	MT	NC9836	4228	51°46'	10°25'
ICKELHEIM	POPL	PV0381	6528	49°28'	10°25'	IFENKOPFER KLIPPE	ROCK	NC9836	4228	51°46'	10°25'
ICKELS-B.	MT	N84090	4623	51°22'	9°34'	IFFELDORF	POPL	PT7393	8233	47°46'	11°19'
ICKER	AN	M88411	5318	50°39'	8°46'	IFFELDORF	POPL	PT7494	8234	47°47'	11°19'
ICKER	POPL	MC3998	3614	52°20'	8°07'	IFFELOERFERSCHLAG	FRST	PT7696	8134	47°48'	11°21'
ICKER-EGGE	HILL	MO4001	3614	52°21'	8°07'	IFFELSBERG	FARM	UP2851	7742	48°17'	12°41'
ICKERN	POPL	LC8517	4310	51°35'	7°20'	IFFELSOORF	POPL	TQ9586	6439	49°29'	12°10'
ICKERN	POPL	LC8416	4409	51°35'	7°20'	IFFELSOORF	POPL	TQ9586	6539	49°29'	12°10'
ICKERN	POPL	LC8517	4410	51°35'	7°20'	IFFENS	POPL	ME5531	2415	53°31'	8°19'
ICKERODT	FARM	LC9627	4310	51°41'	7°30'	IFFEZEHEIM	POPL	MV3708	7114	48°49'	8°08'
ICKERSTJEL	FARM	MA0471	5711	50°17'	7°39'	IFFEZEHEIMERWEG	ROAD	MV3907	7115	48°49'	8°10'
ICKERSTJEL	MT	MA0370	5711	50°16'	7°38'	IFFIG BACH	STRM	NV9093	6427	49°35'	10°15'
ICKHORST	FARM	ND4917	3424	52°30'	9°43'	IFFIG BACH	STRM	NV8893	6427	49°35'	10°13'
ICKING	FARM	LC5867	3907	52°02'	6°56'	IFFLAND	AN	MU0316	8012	47°59'	7°42'
ICKING	POPL	PU8114	8034	47°57'	11°25'	IFTA	STRM	N88258	4927	51°04'	10°10'
ICKRODT	FARM	LC9031	4210	51°43'	7°25'	IFTA	POPL	N88257	4927	51°03'	10°10'
ICKS	FARM	LB2486	4704	51°18'	6°28'	IFTA	STRM	N88556	4927	51°03'	10°13'
ICKS B.	HILL	K89983	4702	51°16'	6°07'	IFTAER WALD	FRST	N88359	4927	51°05'	10°11'
ICKTERHOF	FARM	LB4484	4706	51°17'	6°46'	IGEL	POPL	LA2309	6205	49°42'	6°32'
ICKTHAL	FARM	LB4484	4706	51°17'	6°46'	IGEL	FARM	MD3506	3514	52°24'	8°02'
IDA-T.	TWR	NC0588	3720	52°14'	9°04'	IGEL	FRST	MV9269	6619	49°22'	8°53'
IDAGROOEN	AN	ME3725	2514	53°28'	8°03'	IGEL	AN	NV4263	6623	49°19'	9°35'
IDAR	STRM	LA7807	6209	49°42'	7°19'	IGEL	AN	NV7819	7026	48°55'	10°04'
IDAR BACH	STRM	LA6813	6209	49°45'	7°10'	IGEL-B.	RDGE	N89234	5127	50°51'	10°19'
IDAR-B.	STRM	LA7727	6109	49°53'	7°17'	IGEL-B.	STRM	N85800	5424	50°33'	9°49'
IDAR-B.	STRM	LA8025	6110	49°52'	7°20'	IGEL-B.	STRM	N85600	5424	50°33'	9°47'
IDAR-OBERSTEIN	POPL	LA7907	6210	49°42'	7°19'	IGEL-B.	STRM	NA5999	5425	50°32'	9°50'
IDAR-OBERSTEIN	POPL	LA7807	6209	49°42'	7°19'	IGEL-GR.	DTCH	PV6389	6433	49°32'	11°15'
IDAR-OBERSTEIN	POPL	LA7906	6309	49°42'	7°19'	IGEL-S.	PONO	PA7810	6234	49°43'	11°28'
IDARBACH	STRM	LA7413	6209	49°45'	7°15'	IGELBACH	STRM	MV5501	7216	48°46'	8°23'
IDARBACH	STRM	LA6712	6208	49°45'	7°09'	IGELBACH	AN	MV5301	7216	48°46'	8°22'
IDARBRÜCKE	BRDG	LA6411	6208	49°44'	7°07'	IGELBACH	STRM	MV5201	7216	48°46'	8°21'
IDARKOPF	MT	LA7524	6109	49°51'	7°16'	IGELBACHSHOF	FARM	N85600	5424	50°33'	9°47'
IDARWALD	FRST	LA7121	6109	49°50'	7°13'	IGELBERG	HILL	T08327	7038	48°57'	12°02'
IDARWALD	MTS	LA6110	6208	49°44'	7°04'	IGELBÖRNER HÖHE	RDGE	MV1491	6412	49°34'	7°49'
IDARWALD	MTS	LA6718	6208	49°48'	7°09'	IGELER M.	MILL	LB7151	5009	51°00'	7°10'
IDDELSFELD	FARM	LB6348	5008	50°58'	7°03'	IGELERHOF	FARM	LB7151	4908	51°00'	7°10'
IDDELSFELDER HARDT	FRST	LB6547	5008	50°57'	7°05'	IGELERSÄULE	MONU	LA2309	6205	49°42'	6°32'
IDDENSEN	POPL	NE6016	2625	53°23'	9°54'	IGELER RAIN	AN	MU9140	7719	48°13'	8°53'
IDDERT	AN	LA1580	5604	50°21'	6°24'	IGELGWÄNOMOOS	MRSH	PT1484	8329	47°42'	10°31'
IDEHÖRN	POPL	M00093	2811	53°11'	7°30'	IGELHAUSEN	POPL	NA0983	5520	50°24'	9°08'
IDEL	FRST	NA2060	5821	50°11'	9°17'	IGELHAUSERM.	MILL	NA0984	5520	50°24'	9°08'
IDEL	AN	NA2061	5721	50°12'	9°17'	IGELHAUT-HOLZ	FRST	UQ2457	6741	49°14'	12°35'
IDELBERG	POPL	M81019	5212	50°43'	7°44'	IGELKAMP	FARM	MC0155	4011	51°56'	7°34'
IDELER	FARM	MD4832	3315	52°38'	8°14'	IGELKOLK	AN	NC6425	4325	51°40'	9°56'
IDEMANN	FARM	MC0155	4011	51°56'	7°34'	IGELLOHE	FRST	PA6903	6334	49°39'	11°20'
IDEMÜHLE	BLDG	N83240	5022	50°55'	9°28'	IGELMEIER	FARM	LC8388	3709	52°14'	7°17'
IDENBURG	FARM	NE4239	2323	53°36'	9°38'	IGELMONDER M.	MILL	LA0880	5603	50°20'	6°18'
IDENHEIM	POPL	LA2530	6105	49°54'	6°34'	IGELMONDER RHOF	FARM	LA0979	5603	50°20'	6°19'
IDENHEIM	POPL	LA2530	6005	49°54'	6°34'	IGELNEST	FRST	N80366	4820	51°09'	9°02'
IDENSEN	POPL	ND2405	3522	52°24'	9°21'	IGELREUTE	AN	NU5161	7524	48°24'	9°41'
IDENSEN	POPL	N02405	3622	52°24'	9°21'	IGELRIEDE	STRM	MD2568	3013	52°57'	7°53'
IDENSERMOOR	POPL	ND2405	3622	52°24'	9°21'	IGELRIEDE	STRM	MD2765	3013	52°56'	7°55'
IDENSERMOOR-NIENGRABEN	POPL	ND2305	3622	52°24'	9°20'	IGELS-B.	HILL	MA1140	5912	50°00'	7°46'
IDERS-B.	MT	UQ7023	7045	48°57'	13°13'	IGELS-B.	HILL	M89840	5019	50°55'	8°58'
IDESHEIM	POPL	LA2527	6105	49°52'	6°34'	IGELS-B.	HILL	M81832	5113	50°50'	7°50'
IDIEN-M.	MILL	LB6900	5408	50°32'	7°09'	IGELS-B.	DTCH	PT0472	8328	47°36'	10°23'
IDING	FARM	MD2928	3413	52°36'	7°57'	IGELS-B.	DTCH	PT0572	8428	47°36'	10°24'
IDINGEN	POPL	ND4658	3124	52°52'	9°41'	IGELS-B.	STRM	VQ1307	7148	48°49'	13°49'
IDINGER	AN	MU1218	7912	48°01'	7°49'	IGELS-B.	STRM	PUB396	7334	48°41'	11°29'
IDIOTENANST.	HOSP	MC8900	4519	51°27'	8°50'	IGELS-BÜHL	HILL	NA9057	5827	50°09'	10°16'
IDSCHENHAUSEN	FARM	ME3740	2314	53°36'	8°03'	IGELS-KPF.	HILL	LV5483	6507	49°29'	6°59'
IDSCHENHOF	FARM	LC2923	4305	51°38'	6°32'	IGELS-W.	PONO	PA7745	5934	50°02'	11°28'
IDSINGEN	POPL	N03262	3022	52°54'	9°29'	IGELS-BACH	MDW	N80605	5320	50°36'	9°05'

NAME	DESIGNATION	GRID REF.	SHEET NO.	LAT.	LONG.	NAME	DESIGNATION	GRID REF.	SHEET NO.	LAT.	LONG.
IGELSBACH	FARM	UP3309	8042	47°55'	12°46'	IGELINSBERG	POPL	UQ4039	6942	49°05'	12°49'
IGELSBACH	STRM	NV4216	7023	48°54'	9°34'	IGLERBERG	POPL	NT4777	8323	47°39'	9°38'
IGELSBACH	STRM	NV6421	7025	48°56'	9°52'	IGLERSEE	POND	OV0745	6837	49°07'	11°50'
IGELSBACH	POPL	MA8000	6318	49°39'	8°43'	IGLERSEE	MDW	PV7399	6334	49°37'	11°24'
IGELSBACH	POPL	MV9579	6519	49°28'	8°56'	IGLERSREUTH	POPL	UR1021	6140	49°49'	12°22'
IGELSBACH	FRST	MV9579	6519	49°28'	8°56'	IGLGEIS	FARM	UP3205	8142	47°53'	12°45'
IGELSBACH	POPL	PV3547	6831	49°10'	10°51'	IGLHAFT	POPL	UQ3722	7042	48°56'	12°46'
IGELSBACH	STRM	PV3646	6831	49°09'	10°52'	IGLING	BLOG	PU3425	7930	48°04'	10°48'
IGELSBACH	STRM	PV4044	6831	49°08'	10°55'	IGLINGEN	POPL	MT1162	8412	47°30'	7°49'
IGELSBACH	STRM	MU8749	7719	48°18'	8°49'	IGLINGER SOMMERKELLER	BLOG	PU3525	7930	48°04'	10°49'
IGELSBACH	AN	MV8218	7018	48°55'	8°45'	IGLINGER W.	FRST	PU3519	7930	48°01'	10°49'
IGELSBERG	MT	QV1418	7137	48°53'	11°55'	IGLINGER WEG	ROAD	PU3224	7930	48°03'	10°46'
IGELSBERG	POPL	MU5876	7416	48°32'	8°26'	IGLINGER WEG	ROAD	PU3824	7931	48°03'	10°51'
IGELSBERG	AN	MV7541	6817	49°07'	8°40'	IGLSDORF	FARM	QU0385	7436	48°35'	11°45'
IGELSBERGER MÜSSE	FRST	MU6175	7416	48°32'	8°28'	IGSTADT	POPL	MA5248	5915	50°05'	8°20'
IGELSBERGER STRÄSSE	ROAD	MU5671	7516	48°29'	8°24'	IGSTADTER HOHLE	GRGE	MA5146	5915	50°04'	8°19'
IGELSBERGER-WEG	ROAD	MU6175	7416	48°32'	8°28'	IGSTADTER WALD	FRST	MA5150	5815	50°06'	8°19'
IGELSBETT	FRST	N81898	4521	51°26'	9°16'	IGSTATT	AN	MV7509	7118	48°50'	8°40'
IGELSRUCH	FARM	L86887	4608	51°19'	7°07'	IGSTETTERHOF	FARM	PV6005	7233	48°47'	11°11'
IGELSRUNNEN	SPRG	MV6009	7116	48°50'	8°28'	IHAAG	FRST	MT0473	8312	47°36'	7°43'
IGELSRUNNEN	WELL	NV2320	7021	48°56'	9°19'	IHAUSEN	POPL	ME2102	2712	53°16'	7°49'
IGELSRUNNEN	AN	MV7133	6917	49°03'	8°36'	IHAUSEN	POPL	ME2203	2713	53°16'	7°50'
IGELSBURG	HILL	N82587	4622	51°20'	9°22'	IHL	AN	MV6718	7017	48°55'	8°33'
IGELSCHLATT	POPL	MT4788	8215	47°45'	8°17'	IHL-S.	POND	PF0405	1829	54°11'	10°35'
IGELSCHLATTER SÄGM.	MILL	MT4788	8215	47°45'	8°17'	IHL-S.	POND	PF0511	1729	54°14'	10°37'
IGELSOORF	POPL	PV4963	6632	49°18'	11°03'	IHLBECK	POPL	NE1043	2320	53°38'	9°09'
IGELSOORF	POPL	PA4701	6332	49°39'	11°02'	IHLBECK	POPL	NE1144	2321	53°39'	9°10'
IGELSEE	POND	PV8495	6435	49°35'	11°33'	IHLBECKER KANAL	CNAL	NE1244	2321	53°39'	9°11'
IGELSEE	FRST	PA6802	6334	49°39'	11°20'	IHLBERG	FARM	MD9724	3419	52°34'	8°58'
IGELSEE	POND	PT4949	8632	47°23'	10°58'	IHLBROCK	POPL	MD6435	3316	52°40'	8°28'
IGELSEE-B.	STRM	PT5048	8632	47°22'	10°59'	IHLBUSCH	FRST	LV1795	6404	49°35'	6°28'
IGELSEE-W.	POND	PA9313	6236	49°44'	11°41'	IHLN-PF.	POND	PD0364	3029	52°55'	10°32'
IGELSEE-W.	POND	UQ0799	6340	49°37'	12°20'	IHLENDORF	POPL	MD4920	3415	52°32'	8°15'
IGELSERKOPF	MT	LA6047	5908	50°03'	7°02'	IHLNKAMP	AN	MD2398	2713	53°13'	7°51'
IGELSFORST	POPL	L86373	4808	51°11'	7°02'	IHLNSEE	MDW	PF0018	1629	54°18'	10°32'
IGELSGRÄBEN	FRST	N88141	5026	50°55'	10°09'	IHLNSEE	POPL	NF5942	1425	54°31'	9°55'
IGELSGRUND	VAL	NA1761	5721	50°12'	9°14'	IHLFORDT5 RIEDE	DTCH	MD9829	3319	52°37'	8°58'
IGELSGRUND	VAL	N88336	5127	50°52'	10°11'	IHLHOF	FARM	MO9114	3519	52°29'	8°52'
IGELSHAHN	MT	M82623	5213	50°45'	7°57'	IHLINGEN	POPL	MU7464	7517	48°26'	8°39'
IGELSHAHN	AN	M89812	5319	50°40'	8°58'	IHLINGSHOF	FARM	NT7169	8425	47°34'	9°56'
IGELSCHECK	MT	MA4986	5515	50°25'	8°17'	IHLINGSWART	FARM	LE8531	2409	53°31'	7°16'
IGELSHEIDE	FRST	N81238	5121	50°54'	9°10'	IHLKAMP	FARM	NE8785	1928	54°00'	10°20'
IGELSKAR	GRGE	PT4947	8632	47°22'	10°58'	IHLKATHE	FARM	NF6817	1726	54°18'	10°02'
IGELSLOCH	POPL	MU7599	7217	48°45'	8°40'	IHLKNÖPFCHEN	HILL	LV1695	6404	49°35'	6°27'
IGELSLOCHER BR.	WELL	MU7194	7317	48°42'	8°37'	IHLOH	AN	ND1792	2821	53°11'	9°15'
IGELSLOH	FRST	N87326	5226	50°47'	10°02'	IHLLOWER FORST	FRST	LE9718	2510	53°24'	7°27'
IGELSRAIN	FRST	N80217	5220	50°42'	9°02'	IHLLOWERFEHN	POPL	LE9517	2610	53°23'	7°25'
IGELSRREUTH	FARM	PA7745	5934	50°02'	11°28'	IHLLOWERFEHN	POPL	LE9619	2510	53°25'	7°26'
IGELSRODER GRUND	VAL	N82232	5121	50°50'	9°19'	IHLLOWERHÖRN	POPL	LE9916	2610	53°23'	7°29'
IGELSSUMPF	POND	PC1213	4429	51°33'	10°37'	IHLPOHL	FARM	MD8093	2818	53°11'	8°42'
IGELSTEIN	FRST	PV4246	6831	49°09'	10°57'	IHLSEE	LAKE	NE8580	2027	53°58'	10°18'
IGELSTEINER	FRST	QA0307	6336	49°41'	11°49'	IHLSEE	FARM	PE0994	1930	54°05'	10°40'
IGELSTEINERWEIMER	FRST	TR8310	6238	49°42'	11°59'	IHLSEE	POND	NF6817	1726	54°18'	10°02'
IGELSTREITSGRUND	VAL	NA1660	5821	50°11'	9°13'	IHLSEESTROM	DTCH	NF2859	1322	54°41'	9°26'
IGELSWALD	FRST	LV6695	6408	49°36'	7°09'	IHLT	FARM	MD9013	3519	52°28'	8°51'
IGELSWEIMER GR.	VAL	PA7744	5934	50°01'	11°28'	IHME	STRM	ND4802	3624	52°22'	9°42'
IGELSWIES	POPL	NU1017	7920	48°00'	9°08'	IHME	POPL	NC4695	3624	52°18'	9°40'
IGELSWIESEN	MDW	MV7000	7217	48°45'	8°35'	IHMENDAHL	FARM	L87191	4608	51°21'	7°09'
IGELTAL	VAL	N84353	4923	51°02'	9°37'	IHMNOICKE	AN	NU3276	7422	48°32'	9°26'
IGELWÄLDLE	FRST	NU0129	7820	48°07'	9°01'	IHMNERORT	FARM	M81289	4612	51°21'	7°44'
IGENAU	AN	MV7044	6817	49°09'	8°35'	IHMERT	POPL	M81287	4612	51°20'	7°44'
IGENHAUSEN	AN	MV7140	6817	49°07'	8°36'	IHMERTERBACH	POPL	M81288	4612	51°20'	7°44'
IGENHAUSEN	POPL	PU5170	7532	48°28'	11°02'	IHMESBERG	FARM	L85190	4607	51°20'	6°52'
IGENLOCH	AN	NU2381	7421	48°35'	9°19'	IHMESKL.	GRGE	MV8108	7118	48°49'	8°44'
IGENSOORF	POPL	PV6199	6333	49°37'	11°14'	IHMESER BRUCH	FRST	MC9680	3819	52°10'	8°56'
IGER	HILL	ND6140	3225	52°42'	9°54'	IHNBERG	AN	NV9223	7027	48°57'	10°16'
IGERSHEIM	POPL	NV5982	6524	49°29'	9°49'	IHNE	POPL	M81462	4812	51°06'	7°46'
IGERSHEIMERTAL	GRGE	NV5787	6424	49°32'	9°47'	IHNE-B.	STRM	M81762	4812	51°06'	7°49'
IGGEL-B.	STRM	MV2465	6613	49°20'	7°57'	IHNE-B.	STRM	M82262	4813	51°06'	7°53'
IGGEL-B.	STRM	MV2065	6613	49°20'	7°54'	IHNENSTEIN	HILL	NA1574	5621	50°19'	9°13'
IGGELBACH	POPL	MV2165	6613	49°20'	7°55'	IHNKEBURG	FARM	ME1842	2312	53°37'	7°46'
IGGELHEIM	POPL	MV4968	6615	49°22'	8°18'	IHORST	EST	MD4229	3314	52°36'	8°08'
IGGELHEIMER W.	ST	MV5270	6616	49°23'	8°20'	IHORST	POPL	MD4129	3314	52°36'	8°08'
IGGENAU	POPL	NU6610	8025	47°56'	9°53'	IHORST	FRST	ME2301	2713	53°15'	7°51'
IGGENHAUSEN	POPL	MC8262	3918	52°00'	8°44'	IHORST	POPL	ME2201	2713	53°15'	7°50'
IGGENHAUSEN	POPL	MC9223	4319	51°39'	8°53'	IHORSTER MOOR	POPL	ME2101	2712	53°15'	7°49'
IGGENHAUSEN	POPL	PU0198	7228	48°44'	10°22'	IHORSTER TANNEN	FRST	MD4227	3414	52°35'	8°08'
IGGENSBACH	POPL	UP6399	7244	48°44'	13°08'	IHORSTWIESEN	MRSH	ME2402	2713	53°16'	7°52'
IGGEWARDEN	FARM	ME5537	2415	53°35'	8°19'	IHREN	POPL	LA0067	5703	50°13'	6°12'
IGGINGEN	POPL	NV6409	7125	48°50'	9°52'	IHREN	POPL	LQ9790	2810	53°09'	7°28'
IGGSTETTEN	POPL	UP6297	7244	48°43'	13°07'	IHREN-B.	STRM	LA0773	5703	50°17'	6°17'
IGLBACH	FARM	PU4668	7531	48°27'	10°58'	IHREN-B.	STRM	LA0469	5703	50°14'	6°15'
IGLBACH	STRM	UP6779	7445	48°33'	14°12'	IHREN-B.	STRM	LA0068	5703	50°14'	6°12'
IGLBERG	FARM	UP0154	7639	48°18'	12°19'	IHRENBRÜCK	BLOG	LA0571	5703	50°15'	6°16'

NAME	DESIG-NATION	GRID REF.	SHEET NO.	LAT.	LONG.	NAME	DESIG-NATION	GRID REF.	SHEET NO.	LAT.	LONG.
IHRENERFELD	POPL	L09889	2810	53°08'	7°29'	ILGENMATTEN	MDW	MU2990	7314	48°39'	8°02'
IHRENERFELD	POPL	L09889	2811	53°08'	7°29'	ILGENSOHL	FRST	NU9896	7227	48°43'	10°13'
IHRHOVE	POPL	L09692	2810	53°10'	7°26'	ILGENTAL	POPL	NU0111	8020	47°57'	9°01'
IHRIG H.	BLOG	MU4362	7515	48°24'	8°14'	ILGENWÄLDER	FRST	NU2119	7021	48°55'	9°17'
IHRIG T.	TWR	MA9201	6319	49°40'	8°53'	ILGENWEIHER	POND	NU7531	7826	48°08'	10°01'
IHRIGSMÜHLE	MILL	MA9401	6319	49°40'	8°55'	ILGERSMÜHLE	MILL	N83539	5023	50°54'	9°30'
IHRINGS B.	HILL	N86778	4725	51°15'	9°58'	ILGESDELL	HILL	LA1859	5804	50°09'	6°27'
IHRINGSHAUSEN	POPL	N83689	4623	51°21'	9°31'	ILGESHEIM	POPL	LA8701	6310	49°39'	7°26'
II. HAMMELS-K.	HILL	MV3475	6514	49°25'	8°05'	ILGMEIERSCHLAG	FRST	V00514	7148	48°52'	13°42'
II TRIEB	AN	NV1470	6621	49°23'	9°11'	ILGNER WIESEN	MDW	PT4287	8231	47°43'	10°53'
II. ALLEE	ROAD	MV3030	6914	49°01'	8°02'	ILHORN	POPL	N04979	2924	53°03'	9°44'
II. BAUERNSCHAF	POPL	LC2915	4405	51°34'	6°32'	ILK	FARM	NE8257	2227	53°45'	10°14'
II. MÜHL B.	AN	MA9422	6119	49°51'	8°55'	ILKAHÖHE	HILL	P06807	8033	47°54'	11°15'
II. QUER SCHN.	ROAD	MA7546	5917	50°04'	8°39'	ILKEN-B.	HILL	PD1665	3030	52°55'	10°44'
II. QUER-SCHN.	ROAD	MA7645	5918	50°03'	8°40'	ILKENBURG	FARM	ME6743	2317	53°38'	8°30'
II. SÜDERWIEKE	CNAL	MO0786	2811	53°07'	7°37'	ILKER BRUCH	MRSH	P01311	3530	52°26'	10°40'
II. SÜDERWIEKE	CNAL	MO0286	2811	53°07'	7°32'	ILKERBRUCH	AN	PD1211	3529	52°26'	10°39'
II. WALBECKER WARTE	SQ	PC3992	3732	52°16'	11°02'	ILKESKNÜL	HILL	N82392	4622	51°23'	9°20'
III. QUER SCHN.	ROAD	MA7545	5917	50°03'	8°39'	ILKS-B.	STRM	N84996	4524	51°25'	9°42'
III. SÜDERWIEKE	CNAL	MO0187	2811	53°07'	7°31'	ILKS-B.	HILL	N84996	4524	51°25'	9°42'
III. SÜDERWIEKE	CNAL	MO0887	2811	53°07'	7°38'	ILKS-B.	HILL	N83195	4522	51°24'	9°27'
IKELSHOLZ	FRST	NT2781	8322	47°41'	9°22'	ILKS-M.	MILL	N84996	4524	51°25'	9°42'
IKEN-BR.	BRDG	MO2280	2913	53°04'	7°50'	ILKSLÖCH	GRGE	NC2920	4322	51°38'	9°25'
IKENBURG	FARM	NC4076	3823	52°08'	9°35'	ILKSTHAL	FARM	N84996	4524	51°25'	9°42'
IKENHAUSEN	FARM	ME3044	2313	53°38'	7°56'	ILL	STRM	LV5772	6608	49°23'	7°02'
IKENHAUSEN	POPL	NC0512	4420	51°33'	9°04'	ILL	STRM	LV6071	6608	49°22'	7°04'
IKER	FARM	LC9772	3911	52°05'	7°30'	ILL	STRM	MU0882	7412	48°35'	7°45'
IKING	FARM	LC6059	4007	51°58'	6°58'	ILL	STRM	MU0579	7412	48°33'	7°43'
IKLE-B.	STRM	L81741	5104	50°53'	6°24'	ILL	STRM	LV5774	6508	49°24'	7°02'
IKOPF	MT	M85023	5215	50°45'	8°17'	ILL	STRM	MU0368	7512	48°27'	7°41'
IKOVEN	POPL	L83861	4906	51°05'	6°41'	ILL	STRM	MU0164	7512	48°25'	7°40'
IL-B.	STRM	LA6141	5908	50°00'	7°04'	ILL	STRM	MU0163	7512	48°25'	7°40'
ILA GO.	VAL	PA7571	5734	50°16'	11°28'	ILL /BUBACH/	STRM	LV5075	6507	49°24'	6°56'
ILAKE	FARM	MO7458	3117	52°52'	8°37'	ILL /DIRMINGER B./	STRM	LV5375	6507	49°25'	6°58'
ILANG	FARM	LC7683	3809	52°11'	7°11'	ILL-HOCHWASSERKANAL	CNAL	MU0666	7512	48°26'	7°44'
ILAU	STRM	NE8516	2627	53°23'	10°17'	ILL-HOCHWASSERKAN.	CNAL	MU0263	7512	48°25'	7°41'
ILAU	STRM	NE9016	2628	53°23'	10°21'	ILLACH	STRM	PT4484	8331	47°42'	10°55'
ILB-BERG	MT	NA5539	5924	50°00'	9°46'	ILLACH	STRM	PT4581	8331	47°40'	10°56'
ILBEN	FARM	MU4022	7915	48°03'	8°12'	ILLACH	STRM	PT4488	8231	47°44'	10°55'
ILBENSTADT	POPL	MA8570	5718	50°17'	8°47'	ILLACH	STRM	PT4486	8231	47°43'	10°55'
ILBERG	MT	M84062	4814	51°06'	8°08'	ILLACH	STRM	PT3886	8231	47°43'	10°50'
ILBERG.	FARM	PT4185	8231	47°42'	10°53'	ILLACH	FARM	PT3786	8231	47°43'	10°50'
ILBERGER WALD	FRST	PT4285	8231	47°42'	10°53'	ILLACH	STRM	PT4485	8231	47°42'	10°55'
ILBERTSHAU	FRST	NU6660	7625	48°23'	9°53'	ILLACH	STRM	PT3785	8230	47°42'	10°50'
ILBESHAUSEN	POPL	NA2396	5421	50°31'	9°19'	ILLACHLEITE	SLP	PT4587	8231	47°43'	10°56'
ILBESHAUSEN	POPL	NA2396	5422	50°31'	9°19'	ILLAFELO	POPL	PV7599	6334	49°37'	11°25'
ILBESHEIM	POPL	MA3304	6314	49°41'	8°04'	ILLASBERG	MT	PT3178	8330	47°38'	10°44'
ILBESHEIMER WEG	AN	MA3704	6314	49°41'	8°08'	ILLASBERGSEE	MRSH	PT3278	8330	47°38'	10°46'
ILBIG	MDW	MU6513	8017	47°58'	8°32'	ILLBACH	EST	MA8519	6118	49°49'	8°47'
ILBLING	POPL	PV7428	7034	48°59'	11°23'	ILLBACH	POPL	UP2451	7741	48°17'	12°38'
ILBRUCKSHOF	FARM	LC3300	4505	51°26'	6°36'	ILLBACH	FARM	UP2451	7741	48°17'	12°38'
ILCHBERG	FARM	PT4386	8231	47°43'	10°55'	ILLBACH	POPL	UQ0414	7140	48°51'	12°20'
ILCHING	POPL	QU1328	7937	48°04'	11°52'	ILLBOF	POPL	PV5193	7332	48°40'	11°03'
ILCHINGER HOLZ	FRST	QU1228	7937	48°04'	11°51'	ILLEMAO	FARM	P03086	7330	48°37'	10°46'
ILD	MDW	NV5460	6724	49°17'	9°44'	ILLENBACH	STRM	MU3385	7314	48°37'	8°05'
ILDE	STRM	NCT7746	4126	51°52'	10°07'	ILLENBACH	POPL	MU3385	7314	48°37'	8°05'
ILDE	STRM	NCT844	4126	51°50'	10°08'	ILLENBERG	POPL	UP3050	7742	48°17'	12°43'
ILDEHAUSEN	POPL	NCT7745	4126	51°51'	10°07'	ILLENBERG	FRST	MU2837	7814	48°11'	8°02'
ILEN S.	POND	NF3841	1423	54°31'	9°35'	ILLENBERG	POPL	MU1411	8013	47°57'	7°51'
ILEN-B.	HILL	PE2471	2131	53°52'	10°53'	ILLENGRUND	VAL	MU3784	7314	48°36'	8°09'
ILEND	AN	NV5293	6424	49°35'	9°43'	ILLENSCHWANG	POPL	PV0334	6928	49°03'	10°25'
ILENSOLL	POND	NE9122	2528	53°26'	10°22'	ILLENTAL	POPL	MU2873	7414	48°30'	8°02'
ILEX	MONU	NC1895	3621	52°18'	9°16'	ILLENTOBEL	VAL	MU1412	8013	47°57'	7°51'
ILEX	MONU	NC1895	3621	52°18'	9°16'	ILLER	STRM	NU8233	7826	48°09'	10°06'
ILG-MÖSLE	BLDG	PT3469	8430	47°34'	10°47'	ILLER	STRM	NU8802	8127	47°52'	10°11'
ILGEN	FARM	PT4187	8231	47°43'	10°53'	ILLER	STRM	NT9098	8127	47°50'	10°12'
ILGEN-B.	STRM	LA4345	5906	50°02'	6°49'	ILLER	STRM	NT9396	8127	47°49'	10°14'
ILGENÄCKER	AN	NV3701	7223	48°46'	9°30'	ILLER	STRM	NU8505	8126	47°54'	10°08'
ILGENBACH	FARM	MU4875	7415	48°32'	8°18'	ILLER	STRM	NU7751	7626	48°18'	10°02'
ILGENBACH	STRM	MU4773	7415	48°30'	8°17'	ILLER	STRM	NT9981	8327	47°40'	10°19'
ILGENBACH	AN	MU4571	7515	48°29'	8°16'	ILLER	STRM	NT9877	8327	47°38'	10°18'
ILGENBACHER GRUBE	AN	MU4774	7415	48°31'	8°17'	ILLER	STRM	NT9674	8327	47°37'	10°17'
ILGENBACHWEG	ROAD	MU4672	7415	48°30'	8°16'	ILLER	STRM	NT9694	8227	47°47'	10°17'
ILGENBERG	MT	NA7463	5726	50°13'	10°02'	ILLER	STRM	NU8314	8026	47°58'	10°07'
ILGENBERG	FRST	MV7009	7117	48°50'	8°35'	ILLER	STRM	NU8208	8026	47°55'	10°06'
ILGENBERG	FRST	NV2881	6522	49°29'	9°23'	ILLER	STRM	NU7258	7625	48°22'	9°58'
ILGENBERG	SLP	PT2465	8429	47°32'	10°39'	ILLER	STRM	NU7456	7625	48°21'	10°00'
ILGENR.	HOLE	NU8993	7327	48°41'	10°13'	ILLER	STRM	NU8418	7926	48°01'	10°08'
ILGENHOF	FARM	NV4406	7123	48°48'	9°36'	ILLER	STRM	NU8524	7926	48°04'	10°08'
ILGENHOF	POPL	NU5895	7224	48°42'	9°47'	ILLER	STRM	NT9561	8527	47°30'	10°16'
ILGENHÖLZ	FRST	NT3993	8223	47°47'	9°31'	ILLER	STRM	NT9655	8527	47°26'	10°16'
ILGENHÖLZ	FRST	NV6638	6925	49°05'	9°54'	ILLER	POPL	NF4280	1123	54°52'	9°39'
ILGENHÖLZLE	AN	MU7618	7918	48°01'	8°41'	ILLER	STRM	NU7848	7726	48°17'	10°03'
ILGENLOCH	FRST	NU0381	7420	48°35'	9°02'	ILLER	STRM	NU7942	7726	48°14'	10°04'

NAME	DESIGNATION	GRID REF.	SHEET NO.	LAT.	LONG.	NAME	DESIGNATION	GRID REF.	SHEET NO.	LAT.	LONG.
ILLER	STRM	NUB041	7726	48°13'	10°05'	ILLWANGEN	POPL	NT2999	8122	47°51'	9°23'
ILLER	STRM	NT9888	8227	47°44'	10°19'	ILM	STRM	PU7165	7533	48°25'	11°19'
ILLER	STRM	NT9984	8227	47°42'	10°19'	ILM	STRM	PU6863	7533	48°24'	11°16'
ILLER	STRM	NT9470	8427	47°35'	10°15'	ILM	STRM	PU8268	7534	48°26'	11°28'
ILLER	STRM	NT9467	8427	47°33'	10°15'	ILM	STRM	PU7867	7534	48°26'	11°25'
ILLER	STRM	NT9563	8427	47°31'	10°16'	ILM	STRM	PU7466	7534	48°25'	11°21'
ILLER VORSTADT	POPL	NT9986	8227	47°43'	10°19'	ILM	STRM	PU8574	7535	48°29'	11°30'
ILLER-W.	MDW	OV1396	6437	49°35'	11°57'	ILM	STRM	PU8570	7535	48°27'	11°30'
ILLERBACH	STRM	NUB329	7826	48°06'	10°07'	ILM	FRST	NT8282	8326	47°41'	10°05'
ILLERBACHEN	POPL	NUB020	7926	48°02'	10°04'	ILM	STRM	PU8985	7435	48°35'	11°34'
ILLERBACHERMÜHLE	MILL	NUB020	7926	48°02'	10°04'	ILM	STRM	PU8681	7435	48°33'	11°31'
ILLERBERG	POPL	NUB249	7726	48°17'	10°07'	ILM	STRM	PU8577	7435	48°31'	11°31'
ILLERBEUREN	POPL	NUB406	8026	47°54'	10°07'	ILM	AN	NV5291	6424	49°34'	9°43'
ILLERBRÜCKE	FARM	NU7358	7625	48°22'	9°59'	ILM	AN	NV5191	6424	49°34'	9°43'
ILLEREICHEN	POPL	NUB335	7826	48°10'	10°07'	ILM	STRM	PV9909	7136	48°48'	11°43'
ILLEREICHER RIED	PAST	NUB735	7827	48°10'	10°10'	ILM	STRM	PV9504	7235	48°45'	11°39'
ILLEREICHER WALD	FRST	NUB534	7826	48°09'	10°08'	ILM	STRM	PV9200	7235	48°43'	11°37'
ILLERFELD	POPL	NUB211	8026	47°57'	10°06'	ILM	STRM	PV9706	7236	48°46'	11°41'
ILLERHUSEN	POPL	LC6344	4108	51°50'	7°01'	ILM	STRM	PU9396	7335	48°41'	11°37'
ILLERICH	POPL	LA7062	5709	50°12'	7°11'	ILM	STRM	PU9091	7335	48°39'	11°35'
ILLERICH	POPL	LA7062	5809	50°12'	7°11'	ILM	STRM	PU9087	7335	48°36'	11°35'
ILLERICHER WALD	FRST	LA6964	5709	50°13'	7°10'	ILMBACH	POPL	PA0118	6128	49°48'	10°24'
ILLERKANAL	CNAL	NUB234	7826	48°09'	10°06'	ILMBERG	POPL	PUB370	7534	48°27'	11°29'
ILLERKANAL	CNAL	NUB231	7826	48°08'	10°06'	ILME	STRM	NC6340	4125	51°48'	9°55'
ILLERKANAL	CNAL	NUB214	8026	47°58'	10°06'	ILME	STRM	NC6040	4125	51°48'	9°52'
ILLERKANAL	STRM	NUB322	7926	48°03'	10°07'	ILME	STRM	NC5840	4125	51°48'	9°50'
ILLERKANAL	CNAL	NUB042	7726	48°14'	10°05'	ILME	STRM	NC4533	4223	51°45'	9°39'
ILLERRIEDEN	POPL	NU7747	7726	48°16'	10°02'	ILME	STRM	NC4331	4223	51°44'	9°37'
ILLERS-B.	DTCH	UN3177	8342	47°37'	12°45'	ILME	STRM	NC4838	4224	51°47'	9°42'
ILLERSBRÜCK	FRST	NB4334	5123	50°51'	9°37'	ILME	STRM	NC4734	4224	51°45'	9°41'
ILLERSTE INSBR.	SPRG	NB3530	5122	50°49'	9°30'	ILME	STRM	NC5640	4124	51°48'	9°49'
ILLERSWALD	FRST	NB4403	5423	50°35'	9°37'	ILME	STRM	NC4939	4124	51°46'	9°43'
ILLERSWANG	FRST	NV9611	7127	48°51'	10°19'	ILMENA	STRM	PD0089	2829	53°08'	10°29'
ILLERT	ROCK	MV5401	7216	48°46'	8°22'	ILMENA	POPL	PA0817	6229	49°48'	10°30'
ILLERTISSEN	POPL	NUB241	7726	48°13'	10°06'	ILMENA	STRM	NE9404	2728	53°17'	10°25'
ILLERWERK II	MILL	NUB318	7926	48°01'	10°07'	ILMENA	STRM	ND9499	2728	53°14'	10°25'
ILLERWERK III	MILL	NUB424	7926	48°04'	10°08'	ILMENA	STRM	ND9496	2728	53°12'	10°25'
ILLERWERK IV	POPL	NUB429	7826	48°06'	10°08'	ILMENA	STRM	NE7816	2627	53°23'	10°10'
ILLERZELL	POPL	NU7850	7726	48°18'	10°03'	ILMENA	STRM	NE8713	2627	53°21'	10°19'
ILLESBACH	DTCH	PT0659	8528	47°28'	10°25'	ILMENA	STRM	NE8914	2628	53°22'	10°20'
ILLESCHLADE	POPL	MB2668	4813	51°09'	7°56'	ILMENA	STRM	NE9307	2628	53°18'	10°24'
ILLESHEIM	POPL	PV0081	6528	49°28'	10°23'	ILMENA	STRM	PD0583	2929	53°05'	10°34'
ILLFURTH	POPL	MB2810	5313	50°38'	7°59'	ILMENA	STRM	PD0474	2929	53°00'	10°33'
ILLGENBERG	MT	NV1558	6721	49°16'	9°13'	ILMENA	STRM	PD0485	2829	53°06'	10°33'
ILLHARD	POPL	NT0274	8320	47°37'	9°02'	ILMENA	STRM	PD0472	3029	52°59'	10°33'
ILLHOF	POPL	PV6495	6433	49°35'	11°16'	ILMENA	STRM	PD0468	3029	52°57'	10°33'
ILLHOFER H.	FRST	PV6596	6433	49°36'	11°17'	ILMENA	STRM	ND9692	2828	53°10'	10°26'
ILLIES	FARM	MC3926	4314	51°41'	8°07'	ILMENAU-KANAL	CNAL	NE8414	2627	53°22'	10°16'
ILLIGES	FARM	MC4051	4014	51°54'	8°08'	ILMENAU-KANAL	CNAL	NE9012	2628	53°21'	10°21'
ILLIGES-B.	OTCH	PC1119	4329	51°37'	10°36'	ILMENB.	MT	NA7692	5526	50°28'	10°04'
ILLIGHAUSEN	POPL	NT1572	8321	47°36'	9°12'	ILMENDORF	POPL	PV9201	7235	48°44'	11°37'
ILLINGEN	POPL	LV5871	6608	49°22'	7°02'	ILMENLUG	AN	NA1591	5521	50°28'	9°13'
ILLINGEN	POPL	MC2519	4313	51°37'	7°55'	ILMENSANDMÜHLE	MILL	MA5949	5916	50°05'	8°26'
ILLINGEN	POPL	MV4220	7015	48°56'	8°13'	ILMENTALKÖPFE	MIS	PC0521	4329	51°38'	10°31'
ILLINGEN	POPL	MV9422	7019	48°57'	8°55'	ILMERS B.	STRM	MB6537	5117	50°53'	8°30'
ILLINGER	AN	NV2644	6822	49°09'	9°22'	ILMES B.	STRM	NB4920	5224	50°44'	9°41'
ILLINGER HÖHE	AN	MV9623	7019	48°58'	8°57'	ILMES-M.	MILL	NB4921	5224	50°44'	9°41'
ILLINGER KP.	CHCH	LV5770	6608	49°22'	7°02'	ILMISBERG	FARM	NA5887	5524	50°26'	9°49'
ILLINGER SPITZEN	FRST	MV9222	7019	48°57'	8°53'	ILMÜNSTER	POPL	PUB473	7534	48°29'	11°29'
ILLINGER WALD	FRST	LV6069	6608	49°21'	7°04'	ILMÜNSTER	POPL	PUB473	7535	48°29'	11°29'
ILLINGERMÜHLE	MILL	MT6862	8417	47°31'	8°35'	ILMQUELLE	SPRG	MB4640	5015	50°54'	8°14'
ILLINGHAUSEN	FARM	LB4268	4806	51°08'	6°44'	ILMRIED	POPL	PUB372	7534	48°28'	11°29'
ILLINGHEIM	POPL	MB2783	4613	51°18'	7°57'	ILMSBACH	GRGE	LV8248	6810	49°10'	7°23'
ILLKIRCH-GRAFENSTADEN	POPL	MU0475	7412	48°31'	7°42'	ILMSPAN	POPL	NA5702	6324	49°40'	9°47'
ILLKIRCHER WALD	FRST	MU0776	7412	48°32'	7°44'	ILMSPANERLOCH	VAL	NV5699	6324	49°38'	9°47'
ILLKIRCHER WALD	FRST	MU0773	7412	48°30'	7°44'	ILPE-B.	STRM	MB4576	4715	51°14'	8°13'
ILLKÖFEN	POPL	U00332	6939	49°01'	12°19'	ILPE-B.	STRM	MB4973	4715	51°12'	8°16'
ILLKÖFEN	POPL	QV0448	6836	49°09'	11°48'	ILS	STRM	ND0504	3620	52°23'	9°04'
ILLMAU	FARM	UN0883	8340	47°40'	12°26'	ILS	STRM	ND0806	3520	52°24'	9°07'
ILLMENSEE	POPL	NU2701	8122	47°52'	9°22'	ILS-B.	STRM	ND1207	3521	52°25'	9°11'
ILLMENSEE	LAKE	NU2800	8122	47°51'	9°22'	ILSANK	BLDG	UN4575	8343	47°37'	12°56'
ILLMENTOBEL	VAL	NT8785	8226	47°43'	10°10'	ILSBACH	STRM	LA6629	6008	49°54'	7°08'
ILLMER-W.	LAKE	TQ9372	6638	49°22'	12°09'	ILSBACH	STRM	LA6629	6108	49°54'	7°08'
ILLMICH	HILL	LA5768	5707	50°15'	6°59'	ILSBACH	STRM	LA6727	6108	49°53'	7°09'
ILLMÜHLE	MILL	MT5088	8216	47°45'	8°20'	ILSBACH	POPL	LA6826	6108	49°52'	7°10'
ILLNHAUSEN	POPL	NA1983	5621	50°24'	9°16'	ILSCHHAUSEN	POPL	MB8516	5218	50°42'	8°47'
ILLNHAUSEN	POPL	NA1983	5521	50°24'	9°16'	ILSDORF	POPL	NB0306	5320	50°36'	9°02'
ILLSCHWANG	POPL	PV9480	6536	49°26'	11°41'	ILSE	STRM	MB5342	5016	50°56'	8°20'
ILLSCHWANGER HÖHE	HILL	PV9581	6536	49°27'	11°41'	ILSE	STRM	PC1362	4029	52°00'	10°39'
ILLSITERWALD	FRST	LV9353	6711	49°13'	7°32'	ILSE	STRM	MB5038	5115	50°53'	8°17'
ILLSPEISEKANAL	CNAL	MU0467	7512	48°27'	7°42'	ILSE	POPL	ND0205	3520	52°24'	9°02'
ILLSPEISEKANAL	CNAL	MU0562	7512	48°24'	7°43'	ILSE	STRM	PC1339	4229	51°47'	10°38'
ILLTOR	SO	MU0983	7412	48°36'	7°46'	ILSE	STRM	PC0873	3829	52°06'	10°35'
ILLTRITZ	FRST	U02365	6641	49°19'	12°34'	ILSE	STRM	MC9169	3919	52°04'	8°52'

NAME	DESIGNATION	GRID REF.	SHEET NO.	LAT.	LONG.	NAME	DESIGNATION	GRID REF.	SHEET NO.	LAT.	LONG.
ILSE	STRM	MC9267	3919	52°03'	8°53'	ILZLEITEN	RDGE	UP8488	7346	48°38'	13°26'
ILSE	STRM	MC9265	3919	52°02'	8°53'	ILZSTADT	POPL	UP8781	7446	48°34'	13°28'
ILSE	STRM	MC8963	3919	52°01'	8°50'	IM AARACKER	AN	MV8086	6418	49°32'	8°43'
ILSE	STRM	NC3164	3922	52°01'	9°27'	IM ABELSROTT	AN	MV7791	6418	49°34'	8°41'
ILSE	STRM	NC2964	3922	52°01'	9°25'	IM ACKERSBERGE	FARM	L87587	4609	51°19'	7°13'
ILSE	STRM	NC3363	3922	52°01'	9°29'	IM ADELL	VAL	NV4096	6323	49°37'	9°33'
ILSE	STRM	NC3664	3923	52°01'	9°31'	IM ADLICHER	AN	MA4211	6215	49°45'	8°12'
ILSE	STRM	NC3463	3923	52°01'	9°30'	IM AEMLES	AN	N85202	5424	50°34'	9°44'
ILSE	STRM	PC1262	3929	52°00'	10°38'	IM AELPELE	AN	NT9038	8727	47°17'	10°11'
ILSE	STRM	PC0873	3929	52°06'	10°35'	IM AFFELDERCHEN	MDW	NA0042	5920	50°02'	9°00'
ILSE	STRM	PC1445	4129	51°51'	10°39'	IM AFFENFELD	AN	MA6801	6317	49°40'	8°34'
ILSE	STRM	PC1243	4129	51°50'	10°38'	IM AME SCHEN BRUCHE	AN	MD4014	3514	52°28'	8°07'
ILSE	STRM	PC1240	4129	51°48'	10°37'	IM AHLBÖHL	MDW	MA7780	5518	50°25'	8°41'
ILSE-B.	STRM	M85240	5015	50°55'	8°19'	IM AHLE	FARM	M85951	4916	51°00'	8°25'
ILSE-B.	HILL	NC3064	3922	52°01'	9°26'	IM AHLENBORN	AN	MA3615	6214	49°47'	8°07'
ILSE-M.	MILL	NC3063	3922	52°01'	9°26'	IM AHORNET	AN	PT0564	8428	47°31'	10°23'
ILSEBÄUMEN	POPL	ND0302	3620	52°22'	9°02'	IM AICHA	FRST	QA1126	6137	49°51'	11°56'
ILSEDER HÜTTE	MILL	NC8290	3727	52°15'	10°12'	IM ALBIGER WEG	AN	MA3915	6214	49°47'	8°09'
ILSEFÄLL	WRFL	PC1243	4129	51°50'	10°38'	IM ALLEN	AN	LA7587	5509	50°25'	7°14'
ILSEN-B.	MT	NC1443	4121	51°50'	9°12'	IM ALLERNBUSCHE	FARM	NC3138	4222	51°47'	9°27'
ILSEN-B.	MT	M83376	4714	51°14'	8°02'	IM ALLMESSENGRUND	VAL	NA0765	5720	50°14'	9°06'
ILSEN-B.	STRM	NC7080	3826	52°10'	10°01'	IM ALPELE	FARM	PT0968	8428	47°33'	10°27'
ILSEN-B.	HILL	NC7176	3826	52°08'	10°02'	IM ALPELE	AN	PT0955	8528	47°26'	10°27'
ILSEN-B.	HILL	M84367	4815	51°09'	8°11'	IM ALT	AN	LT9975	8312	47°37'	7°40'
ILSENBACH	POPL	UR0015	6239	49°45'	12°13'	IM ALT.BERG	FRST	MT5670	8416	47°35'	8°25'
ILSENBACH-W.	POND	UR0116	6239	49°46'	12°14'	IM ALTEIGENLAND	AN	LV3660	6706	49°16'	6°45'
ILSENBURGER STIEG	ROAD	PC1250	4129	51°53'	10°38'	IM ALTEN	MDW	MT8385	8218	47°43'	8°46'
ILSENGRUND	VAL	NC2835	4222	51°46'	9°25'	IM ALTEN BEHÄNG	FRST	LA6323	6108	49°51'	7°05'
ILSEQU.	SPRG	PC1238	4229	51°47'	10°37'	IM ALTEN BERG	AN	PV5408	7132	48°48'	11°06'
ILSERFELD	FARM	ND0205	3520	52°24'	9°02'	IM ALTEN BERG	AN	MA9410	6219	49°44'	8°55'
ILSERHEIDE	POPL	ND0303	3620	52°23'	9°02'	IM ALTEN BRUNNEN	FRST	M89214	5319	50°41'	8°53'
ILSERHEIDE	FARM	ND0305	3520	52°24'	9°02'	IM ALTEN BUSCH	AN	MA7015	6217	49°47'	8°35'
ILSESTEIN	ROCK	PA8655	5835	50°07'	11°36'	IM ALTEN DORF	AN	MV5140	6816	49°07'	8°20'
ILSESTEIN	ROCK	PC1445	4129	51°51'	10°39'	IM ALTEN FELD	AN	MV8877	6519	49°27'	8°50'
ILSHOFEN	POPL	NV6746	6825	49°10'	9°55'	IM ALTEN FELD	FRST	NV0094	6420	49°36'	9°00'
ILSHOFER HÖHE	AN	NV6745	6825	49°09'	9°55'	IM ALTEN GENGEBACH	FRST	MU3265	7514	48°26'	8°05'
ILSINGS-B.	RDGE	PU3101	8130	47°51'	10°45'	IM ALTEN GRUND	VAL	NA0307	6220	49°43'	9°02'
ILSKERB.	FRST	MA2549	5913	50°05'	7°57'	IM ALTEN HOF	AN	MA9735	6019	49°58'	8°58'
ILSMOOR	AN	NE4326	2523	53°29'	9°39'	IM ALTEN HOLZ	FRST	MT5593	8216	47°47'	8°24'
ILST-H.	FRST	TQ9270	6638	49°21'	12°08'	IM ALTEN HOLZE	AN	MC6874	3817	52°07'	8°32'
ILSTER	POPL	ND0703	2926	53°00'	10°02'	IM ALTEN KAUF	MDW	MA6814	6217	49°47'	8°34'
ILSTERKOPF	HILL	LV6957	6709	49°15'	7°12'	IM ALTEN ORT	AN	MV5851	6716	49°13'	8°25'
ILSTERLOCH	VAL	LV6957	6709	49°15'	7°12'	IM ALTEN RAD	AN	MA9042	5919	50°02'	8°52'
ILTEN	POPL	ND6300	3625	52°21'	9°55'	IM ALTEN ROT	AN	NV2899	6322	49°39'	9°23'
ILTENBURG	AN	MV3901	7215	48°45'	8°10'	IM ALTEN ROTH	AN	MA7707	6218	49°43'	8°41'
ILTET	AN	NU7045	7725	48°15'	9°56'	IM ALTEN ROTH	AN	LV5872	6608	49°23'	7°02'
ILTMORNTAL	VAL	NC9922	4328	51°38'	10°26'	IM ALTEN SANDE	FRST	MD1021	3412	52°32'	7°40'
ILTIS	AN	NV5510	7124	48°50'	9°45'	IM ALTEN SCHLAG	FRST	NA0009	6220	49°44'	9°00'
ILTIS-B.	HILL	NT5079	8324	47°40'	9°40'	IM ALTEN SCHLAG	FRST	MV6549	6817	49°12'	8°31'
ILTIS-M.	MILL	UR2406	6341	49°41'	12°34'	IM ALTEN SEE	AN	MV9153	6719	49°14'	8°53'
ILTISBERG	HILL	PU0034	7828	48°09'	10°20'	IM ALTEN SEE	MDW	MA8560	5818	50°11'	8°47'
ILTISBERG	HILL	PU0137	7828	48°11'	10°22'	IM ALTEN STECKENBORN	AN	MA3721	6114	49°50'	8°07'
ILTISGRABEN	DTCH	MU1228	7912	48°06'	7°49'	IM ALTEN STETTEL	AN	MA4119	6115	49°49'	8°11'
ILTISGRABEN	DTCH	MU1327	7913	48°05'	7°50'	IM ALTEN STIEFEL	FRST	LA5315	6207	49°46'	6°58'
ILTISHALDE	FRST	MU7809	8018	47°56'	8°43'	IM ALTEN THAL	AN	MA7681	5618	50°23'	8°40'
ILTISHALDE	FRST	NT5778	8324	47°39'	9°46'	IM ALTEN TURM	MDW	M89604	5419	50°35'	8°56'
ILTISHALDENÖSCH	AN	NT5878	8324	47°39'	9°46'	IM ALTENBERG	AN	MA4714	6215	49°47'	8°16'
ILTISMÜHLE	MILL	UR0402	6339	49°38'	12°17'	IM ALTENBERG	AN	MA3420	6114	49°50'	8°05'
ILTISRECH	AN	MA3316	6214	49°48'	8°04'	IM ALTENFELD	AN	NA1678	5621	50°21'	9°13'
ILTISTEICH	VAL	MV0840	6812	49°06'	7°44'	IM ALTENHÖFE	FARM	L88693	4610	51°23'	7°22'
ILTMANNAU	AN	NT6888	8225	47°44'	9°55'	IM ALTENTAL	AN	MA2825	6114	49°52'	8°00'
ILTSCHBACH	MDW	LA7209	6209	49°43'	7°13'	IM ALTENWASSER	MDW	PV4391	6431	49°33'	10°59'
ILVERICH	POPL	L83984	4706	51°17'	6°41'	IM ALTHAL	VAL	MA7604	6318	49°41'	8°40'
ILVERSACH	STRM	MV9053	6719	49°14'	8°52'	IM AMBELENBACH	FRST	MT3892	8215	47°47'	8°10'
ILVERSACH	STRM	MV9155	6719	49°15'	8°53'	IM AMT	AN	MV2596	6313	49°37'	7°58'
ILVESE	POPL	ND0212	3520	52°27'	9°02'	IM ANDERBERG	AN	MA2919	6114	49°49'	8°01'
ILVESHEIM	POPL	MV6880	6517	49°28'	8°34'	IM ANGESPANN	AN	N85443	5024	50°56'	9°46'
ILVESHEIMER WEG	ROAD	MV6883	6417	49°30'	8°34'	IM ANKENROD	AN	MA6431	6017	49°56'	8°30'
ILVESHEIMER WEG	AN	MV6883	6417	49°30'	8°34'	IM ANNTAL	FLD	MA7592	5517	50°29'	8°39'
ILWEDE	POPL	MD5808	3516	52°25'	8°23'	IM ANSPANN	AN	MA5637	6016	49°59'	8°23'
ILZ	AN	UQ0668	6640	49°20'	12°20'	IM ANTSEE	AN	MA6530	6017	49°55'	8°31'
ILZ	STRM	UP8696	7246	48°42'	13°27'	IM APPELLI	FARM	MT4164	8415	47°32'	8°13'
ILZ	STRM	UP8583	7446	48°35'	13°26'	IM ARM	FRST	MU5316	8016	48°00'	8°22'
ILZ	STRM	UP8782	7446	48°35'	13°28'	IM ARMSCHWANG	AN	MA7430	6017	49°55'	8°38'
ILZ	STRM	UQ8007	7146	48°48'	13°22'	IM ARRACH	AN	MT9078	8319	47°39'	8°52'
ILZ	STRM	UQ8005	7246	48°47'	13°22'	IM ASCHENTUCH	AN	MA8686	5518	50°25'	8°48'
ILZ	STRM	UQ8401	7246	48°45'	13°25'	IM ATTIG	AN	MA2833	6014	49°57'	8°00'
ILZ	STRM	UP8593	7346	48°41'	13°26'	IM ATZELNEST	AN	MA3530	6014	49°55'	8°05'
ILZ	STRM	UP8486	7346	48°37'	13°26'	IM ATZENROD	AN	MA8009	6218	49°44'	8°43'
ILZER LEITE	SLP	UQ8006	7246	48°48'	13°22'	IM AUERLE	BLDG	PT0856	8528	47°27'	10°26'
ILZERWEG	ROAD	UQ9919	7047	48°55'	13°37'	IM AUSSATZ	FRST	UQ6139	6944	49°05'	13°06'
ILZHAM	POPL	UPD420	7940	48°00'	12°22'	IM AUSSENDEICH	MDW	NE0461	2120	53°48'	9°04'
ILZLEITEN	SLP	UQ8400	7246	48°44'	13°25'	IM AUWÄLDCHEN	AN	MA6908	6217	49°43'	8°34'
ILZLEITEN	SLP	UQ8400	7246	48°44'	13°25'	IM BAAD	AN	MA3513	6214	49°46'	8°06'

NAME	DESIG-NATION	GRID REF.	SHEET NO.	LAT.	LONG.	NAME	DESIG-NATION	GRID REF.	SHEET NO.	LAT.	LONG.
IM BABENTHAL	FARM	MT6488	8217	47°45'	8°31'	IM BIERMENSTUMPF	AN	MA9339	5919	50°00'	8°54'
IM BACH	FARM	MB6352	4916	51°01'	8°28'	IM BIERSCHEID	FRST	LA4751	5907	50°05'	6°52'
IM BACHFLOSS	AN	MA2625	6113	49°52'	7°58'	IM BIESEN	AN	NB1294	4521	51°24'	9°10'
IM BACHGRUND	AN	MA7800	6318	49°39'	8°42'	IM BIET	AN	MA5015	6215	49°47'	8°19'
IM BACKOFEN	AN	MA4537	6015	49°59'	8°14'	IM BILO	AN	MV9374	6519	49°25'	8°54'
IM BAD	AN	NT5461	8424	47°30'	9°43'	IM BILD	AN	NV0069	6620	49°22'	9°00'
IM BAUISCHEN	AN	MT7093	8217	47°47'	8°36'	IM BILD	AN	NA0115	6220	49°47'	9°01'
IM BADLOCH	AN	MU2223	7913	48°03'	7°57'	IM BIRKE	MDW	MV6116	7016	48°54'	8°28'
IM BAIIERSGRUND	FRST	MA9301	6319	49°40'	8°54'	IM BIRKEN	FRST	MA6138	5916	50°00'	8°28'
IM BANGERT	AN	MA3015	6214	49°47'	8°02'	IM BIRKENBUSCH	AN	MD5547	3216	52°46'	8°20'
IM BANGERT	AN	NA0412	6220	49°46'	9°04'	IM BIRKENFELD	AN	NB2819	5222	50°43'	9°24'
IM BANGERT	MDW	MA9550	5819	50°06'	8°56'	IM BIRKENHOLZ	FRST	NT5072	8324	47°36'	9°40'
IM BANGERT	AN	MA2933	6014	49°57'	8°01'	IM BIRKENLOCH	AN	MA9632	6019	49°56'	8°56'
IM BANN	MDW	MU7115	8017	47°59'	8°37'	IM BIRKERTS	FRST	NA0308	6220	49°43'	9°02'
IM BANNHOLZ	FRST	MV9382	6519	49°29'	8°54'	IM BIRKERTS	AN	MV8293	6418	49°35'	8°45'
IM BANZENGARTEN	AN	MA9340	5919	50°01'	8°54'	IM BIRKET	FARM	MU3969	7515	48°28'	8°10'
IM BARDENRAD	AN	MA9341	5919	50°01'	8°54'	IM BIRKET	FRST	UQ3474	6542	49°24'	12°43'
IM BÄRENLOCH	AN	MV2052	6713	49°13'	7°54'	IM BIRKIG	AN	NA1553	5821	50°08'	9°13'
IM BÄRENLOCH	FRST	VQ0304	7248	48°47'	13°41'	IM BIRKIG	FRST	MA9043	5919	50°02'	8°52'
IM BÄRENWINKEL	AN	PC1299	3629	52°20'	10°38'	IM BIRNBAUMGRUND	VAL	MV7988	6418	49°33'	8°43'
IM BARGEN	MDW	NE2241	2322	53°37'	9°20'	IM BIRNBSCHWÄND	AN	PT1586	8229	47°43'	10°32'
IM BARGHORN	FRST	MD6285	2816	53°07'	8°26'	IM BLASBALG	MDW	LA3573	5706	50°17'	6°41'
IM BÄRLOCH	AN	MV5294	6316	49°36'	8°20'	IM BLASBALG	AN	MA6629	6017	49°55'	8°32'
IM BÄRNLOCH	FRST	UQ4036	6942	49°03'	12°49'	IM BLAUEN GRUND	FRST	QV1164	6737	49°17'	11°54'
IM BASLET	FRST	UQ6227	7044	48°59'	13°07'	IM BLECH	FRST	PV5780	6433	49°32'	11°10'
IM BAUCKLOH	FARM	LB7790	4609	51°21'	7°14'	IM BLESSENWALO	AN	MV7889	6418	49°33'	8°42'
IM BÄUMELS	AN	MA9028	6019	49°54'	8°52'	IM BLÖCKACH	SCRB	NT8370	8426	47°35'	10°06'
IM BEERLICH	AN	MV7086	6417	49°32'	8°35'	IM BLÖSSCHEN	AN	QU0963	6737	49°17'	11°53'
IM BEIL	AN	MA4819	6115	49°49'	8°17'	IM BLUMENRIEL	FARM	NU1005	8020	47°54'	9°08'
IM BEINLANDL	AN	PT4068	8431	47°33'	10°52'	IM BLUMENTHAL	FARM	LB8593	4610	51°23'	7°21'
IM BEIROTH	AN	NA8238	6026	49°59'	10°08'	IM BOCK	AN	MA2224	6113	49°52'	7°55'
IM BEISENBRÄUCKE	POPL	MC1005	4512	51°29'	7°42'	IM BOCKS	FARM	LB8594	4610	51°23'	7°21'
IM BEITIG	AN	MV8186	6418	49°32'	8°44'	IM BOCKSKLAUER	AN	MA4125	6115	49°52'	8°11'
IM BEITL	FRST	UN4767	8443	47°32'	12°58'	IM BODEN	GRGE	MT4286	8215	47°43'	8°14'
IM BENNERGET	AN	NU0910	8020	47°57'	9°07'	IM BODEN	AN	NV2875	6522	49°26'	9°23'
IM BENTELEN	FRST	ND2025	3421	52°34'	9°18'	IM BODEN	VAL	NB8598	4527	51°26'	10°13'
IM BERDEL	AN	MC1654	4012	51°56'	7°47'	IM BODEN	AN	MA8159	5818	50°11'	9°44'
IM BERG	FRST	UQ6808	7145	48°49'	13°12'	IM BODEN	MDW	MB4309	5315	50°38'	8°11'
IM BERG	FRST	UQ8217	7146	48°54'	13°23'	IM BODEN	AN	MB8307	5318	50°37'	8°46'
IM BERG	AN	MA5009	6215	49°44'	8°19'	IM BODEN	AN	NA0082	5620	50°23'	9°00'
IM BERG	AN	MT3382	8314	47°41'	8°07'	IM BODEN	SCRB	MB3317	5214	50°42'	8°03'
IM BERG	AN	NV4167	6623	49°21'	9°34'	IM BODEN	FARM	MB5242	5015	50°56'	8°19'
IM BERG	HILL	NU8746	7727	48°16'	10°10'	IM BOHL	AN	MT7788	8218	47°45'	8°41'
IM BERG	AN	MV9996	6319	49°37'	8°59'	IM BOHL	FARM	MU9506	8019	47°54'	8°56'
IM BERG	AN	NV2897	6322	49°37'	9°23'	IM BOHNTAL	AN	MV4476	6515	49°26'	8°14'
IM BERG	AN	NV2697	6322	49°37'	9°22'	IM BOHRWINKEL	AN	MA8283	5518	50°24'	8°45'
IM BERG	FRST	NV2594	6322	49°36'	9°21'	IM BOITWARDER FELDE	MDW	ME6411	2616	53°21'	8°28'
IM BERG	FRST	UQ8014	7146	48°52'	13°22'	IM BOLANO	AN	MA7131	6017	49°56'	8°36'
IM BERG	FRST	UQ5434	6944	49°02'	13°00'	IM BÖLBERG	POPL	LB8393	4609	51°23'	7°19'
IM BERG	FRST	QV1247	6837	49°08'	11°55'	IM BOLLERTS	FRST	MV7697	6318	49°37'	8°40'
IM BERG	AN	TR9808	6339	49°41'	12°12'	IM BOLLERTS	AN	MA9229	6019	49°55'	8°53'
IM BERG	FRST	UQ5150	6843	49°11'	12°58'	IM BOMACH	AN	PT0557	8528	47°27'	10°23'
IM BERG	FRST	NC7820	4326	51°37'	10°08'	IM BONET	AN	NV6008	7124	48°49'	9°49'
IM BERG	POPL	LB7565	4809	51°07'	7°13'	IM BÖRKEY	FARM	LB8496	4610	51°24'	7°20'
IM BERG	FRST	MT4768	8415	47°34'	8°18'	IM BORN	FARM	ND0672	2920	53°00'	9°05'
IM BERG	FARM	MT4166	8415	47°33'	8°13'	IM BORNFELD	FLD	MA7960	5818	50°11'	8°43'
IM BERG	AN	MT7486	8217	47°44'	8°39'	IM BORNHORN	AN	NB1230	5121	50°49'	9°10'
IM BERG	AN	MV8186	6418	49°32'	8°44'	IM BORNHORN	MRSB	MD3523	3414	52°33'	8°02'
IM BERG	AN	MA3023	6114	49°51'	8°02'	IM BORNSTÜCK	AN	MA3516	6214	49°48'	9°06'
IM BERGE	POPL	MC7378	3817	52°09'	8°37'	IM BORNSTÜCK	AN	MA2919	6114	49°49'	8°01'
IM BERGE	FARM	LB8393	4609	51°23'	7°19'	IM BORNSTÜCK	AN	MA2919	6114	49°49'	8°01'
IM BERGE	AN	MCS375	3815	52°07'	8°19'	IM BOSCHET	FRST	PT6776	8333	47°37'	11°13'
IM BERGE	FARM	MC6480	3816	52°10'	8°28'	IM BÖSEN MORGEN	AN	MA1914	6213	49°46'	7°53'
IM BERGE	FARM	MB0799	4511	51°26'	7°40'	IM BÖSEN BORN	AN	MB8312	5318	50°40'	8°46'
IM BERGE	POPL	MC6960	4017	51°59'	8°33'	IM BOSTEL	AN	ND4648	3224	52°47'	9°41'
IM BERGFELD	AN	NA0515	6220	49°47'	9°04'	IM BOTTENROT	VAL	NB6090	4625	51°21'	9°52'
IM BERGÖSCH	FARM	NT0599	8120	47°51'	9°04'	IM BOTTICH	MDW	NB1323	5221	50°45'	9°11'
IM BERGWIESENHAL	VAL	MV7998	6318	49°38'	8°43'	IM BRACKENBRUCH	MDW	MA9233	6019	49°57'	8°53'
IM BERKEN	FARM	LB7890	4609	51°21'	7°15'	IM BRADENBÜSCH	AN	LA5565	5707	50°13'	6°58'
IM BERLEWEG	AN	MA6411	6217	49°45'	8°30'	IM BRAHM	FARM	LB7790	4609	51°21'	7°14'
IM BERZENTICH	FRST	MV7446	6817	49°10'	8°38'	IM BRAKEN	FRST	PE1860	2230	53°46'	10°47'
IM BESTEN RAIN	AN	MU0422	7912	48°03'	7°43'	IM BRÄMCHEN	FARM	LB7990	4609	51°21'	7°16'
IM BETTELHAHL	AN	MA8937	6019	49°59'	8°51'	IM BRAND	FRST	PV4244	6831	49°08'	10°57'
IM BEUNEFELD	AN	NB0208	5320	50°37'	9°02'	IM BRAND	FRST	TR8936	6038	49°56'	12°04'
IM BICHEL	FRST	PU3513	8030	47°57'	10°49'	IM BRAND	AN	OV1178	6537	49°25'	11°55'
IM BIEBELNHEIMER SEE	AN	MA4118	6115	49°49'	8°11'	IM BRAND	FRST	PV8177	6535	49°25'	11°30'
IM BIEDLE	MDW	NT8275	8326	47°37'	10°05'	IM BRAND	FRST	OT0092	8236	47°45'	11°40'
IM BIEFEL	FARM	ND0367	3020	52°57'	9°02'	IM BRAND	FRST	PA5563	5733	50°12'	11°10'
IM BIEGEN	MDW	NA0479	5620	50°22'	9°04'	IM BRAND	AN	NU2406	8021	47°54'	9°19'
IM BIEGENECK	AN	MA3138	6014	49°59'	8°02'	IM BRANDE	AN	ND9038	3328	52°41'	10°20'
IM BIEN	AN	NA0372	5620	50°18'	9°02'	IM BRANDE	MRSB	MD8528	3318	52°36'	8°47'
IM BIENDL	MT	UQ5411	7144	48°50'	13°01'	IM BRANDE	MRSB	MD1182	2912	53°05'	7°40'
IM BIENGRUND	AN	MA8776	5618	50°20'	8°49'	IM BRANDEN	FARM	PE0464	2129	53°49'	10°35'
IM BIERLOCH	BLOG	MB6266	4816	51°09'	8°28'	IM BRANDENBUSCH	FRST	LA4785	5507	50°24'	6°51'
						IM BRANDHOLZ	BLOG	MC4107	4414	51°31'	8°09'

NAME	DESIGNATION	GRID REF.	SHEET NO.	LAT.	LONG.	NAME	DESIGNATION	GRID REF.	SHEET NO.	LAT.	LONG.
IM BRANDL	FRST	TN9394	8239	47°46'	12°14'	IM BRUNNENBÜHL	AN	NT2599	8122	47°51'	9°20'
IM BRANDL	AN	UR1519	6240	49°48'	12°26'	IM BRUNNENFELD	AN	MA8072	5618	50°18'	8°43'
IM BRÄTER	AN	MV3306	7114	48°48'	8°05'	IM BRUNNENHAUS	AN	NU0326	7920	48°05'	9°02'
IM BRÄUKELCHEN	FARM	L87688	4609	51°20'	7°13'	IM BRUNNENÖSCH	AN	NU0710	8020	47°57'	9°05'
IM BRAUNERT	FRST	MV8395	6318	49°36'	8°46'	IM BRUNNENTAL	MDW	PT7060	8533	47°28'	11°16'
IM BREITEN	POPL	MC0215	4411	51°35'	7°35'	IM BUCH	FRST	PT4993	8231	47°46'	10°59'
IM BREITEN ACKER	AN	NV6021	7024	48°56'	9°49'	IM BUCH	FRST	UR1223	6140	49°50'	12°23'
IM BREITEN BÜHL	FRST	MT6984	8217	47°42'	8°35'	IM BUCH	FRST	PU0816	8028	47°59'	10°27'
IM BREITEN TOBEL	AN	MT7488	8217	47°45'	8°39'	IM BUCH	FRST	PU1107	8028	47°54'	10°29'
IM BREITEN WEG	AN	MA9834	6019	49°57'	8°58'	IM BUCH	FRST	MU6327	7817	48°06'	8°30'
IM BREITEN WEG	AN	MA3130	6014	49°55'	8°02'	IM BUCH	FRST	QV1097	6437	49°35'	11°55'
IM BREITENSEE	AN	MA7741	5918	50°01'	8°41'	IM BUCHEN	MDW	MA7534	6017	49°57'	8°39'
IM BREITENSTUCK	AN	NV0690	6420	49°34'	9°05'	IM BUCHENBERG	AN	PV6998	6334	49°37'	11°20'
IM BREITENWEG	AN	MA3521	6114	49°50'	8°06'	IM BUCHENBÖHL	AN	MA6903	6317	49°41'	8°34'
IM BREITRIED	AN	MA5316	6116	49°48'	8°21'	IM BUCHENSTOCK	FRST	PU6532	7833	48°07'	11°13'
IM BREITWEG	AN	MA2626	6113	49°53'	7°58'	IM BUCHENWALD	FRST	LA4628	6107	49°53'	6°52'
IM BREMELCHEN	AN	LA4068	5706	50°14'	6°46'	IM BÜCHERTS	AN	MV8098	6318	49°38'	8°43'
IM BREMEN	AN	MA7782	5618	50°23'	8°41'	IM BUCHEI	FRST	UP6775	7445	48°31'	13°12'
IM BREMENBÜSCH	MDW	MA8141	5918	50°01'	8°44'	IM BUCHEI	FRST	QU1101	8136	47°50'	11°49'
IM BREMME	AN	MA6928	6017	49°54'	8°34'	IM BUCHEI	FRST	PU8508	8034	47°54'	11°29'
IM BRENNEN	AN	MD4673	2915	53°00'	8°12'	IM BUCHHOLZ	MDW	N81313	5321	50°40'	9°11'
IM BRENNTEN WALD	FRST	MU4061	7515	48°24'	8°11'	IM BÜCHLI	FRST	MT4668	8415	47°34'	8°17'
IM BREUL	MDW	MA8676	5618	50°20'	8°48'	IM BUCHWALD	FRST	NT9369	8427	47°34'	10°14'
IM BRIEFEL	AN	MA5604	6316	49°41'	8°23'	IM BUFFERT	AN	MA8277	5618	50°21'	8°45'
IM BRIEHL	AN	MA4116	6215	49°48'	8°11'	IM BUG	AN	UQ2362	6741	49°17'	12°34'
IM BRINK	FARM	L88586	4610	51°19'	7°21'	IM BUG	AN	NA4720	6123	49°50'	9°39'
IM BROCKUMER TORFMOOR	MRSH	MD6517	3416	52°30'	8°29'	IM BÜH	MDW	NC9874	3828	52°06'	10°26'
IM BRÖGHERNBUSCH	AN	LD9124	3410	52°33'	7°23'	IM BÜHL	AN	MV8876	6519	49°26'	8°50'
IM BROKE	SCRB	MD4843	3215	52°44'	8°14'	IM BÜHL	AN	MU1375	7412	48°31'	7°49'
IM BRUCH	FARM	M82487	4613	51°20'	7°55'	IM BÜHL	AN	MT4970	8415	47°35'	8°19'
IM BRUCH	POPL	L85174	4807	51°12'	6°52'	IM BÜHL	FRST	PU5326	7932	48°04'	11°03'
IM BRUCH	POPL	L85472	4807	51°11'	6°55'	IM BUJGEN	MDW	UQ1953	6741	49°12'	12°31'
IM BRUCH	POPL	LV4551	6807	49°11'	6°52'	IM BUMERT	AN	MA1732	6013	49°56'	7°50'
IM BRUCH	MRSH	LV8873	6510	49°24'	7°28'	IM BUMMERSBACH	VAL	MU4040	7715	48°13'	8°11'
IM BRUCH	AN	MV9261	6619	49°18'	8°53'	IM BUNGERT	AN	LV6369	6608	49°21'	7°07'
IM BRUCH	MDW	MA9915	6219	49°47'	8°59'	IM BÜRGERFELD	AN	MV5997	6316	49°37'	8°26'
IM BRUCH	MRSH	LA5802	6308	49°39'	7°02'	IM BURGRIEDEN	AN	MA7939	5918	50°00'	8°43'
IM BRUCH	AN	MA8001	6318	49°40'	8°43'	IM BURGRIEDEN	FRST	LA7597	5409	50°31'	7°14'
IM BRUCH	AN	MA3616	6214	49°48'	8°07'	IM BURGWEG	AN	MV5311	6216	48°51'	8°22'
IM BRUCH	MRSH	MC6781	3817	52°11'	8°31'	IM BURGWEG	AN	MV5295	6316	49°36'	8°20'
IM BRUCH	AN	MV3503	7214	48°47'	8°07'	IM BURGWEG	AN	MA3421	6114	49°50'	8°05'
IM BRUCH	POPL	MD6914	3517	52°24'	8°32'	IM BUSCH	FARM	L87388	4609	51°20'	7°11'
IM BRUCH	MDW	MV6558	6717	49°16'	8°31'	IM BUSCH	AN	MV5707	6216	48°49'	8°25'
IM BRUCH	MDW	NC8175	3827	52°07'	10°11'	IM BUSCH	MDW	MD5568	3015	52°58'	8°20'
IM BRUCH	FARM	MC6325	4316	51°40'	8°28'	IM BUSCH	AN	NA0008	6220	49°43'	9°00'
IM BRUCH	FRST	MT5367	8416	47°33'	8°23'	IM BUSCH	POPL	MC6386	3716	52°13'	8°28'
IM BRUCH	MDW	MA9032	6019	49°56'	8°52'	IM BUSCH	FRST	L89895	4511	51°24'	7°32'
IM BRUCH	MDW	MA6031	6016	49°56'	8°26'	IM BUSCH	FARM	NF6610	1726	54°14'	10°01'
IM BRUCH	MDW	N82023	5221	50°45'	9°17'	IM BUSCH	POPL	L88975	4710	51°13'	7°25'
IM BRUCH	MDW	N80416	5320	50°42'	9°04'	IM BUSCH	FRST	MV8089	6418	49°33'	8°43'
IM BRUCH	AN	MA8065	5718	50°14'	8°43'	IM BUSCH	FRST	MV8587	6418	49°32'	8°47'
IM BRUCH	AN	MD4781	2915	53°04'	8°13'	IM BUSCH	POPL	NE5962	2125	53°48'	9°54'
IM BRUCH	AN	MV4380	6515	49°28'	8°13'	IM BUSCH	FARM	NE6865	2126	53°50'	10°02'
IM BRUCH	MDW	LA4210	6206	49°43'	6°49'	IM BUSCH	FARM	ME9164	2119	53°49'	8°52'
IM BRUCH	MDW	MA4324	6115	49°52'	8°13'	IM BUSCH	FARM	NE1448	2321	53°41'	9°13'
IM BRUCHE	FRST	MD3217	3414	52°30'	8°00'	IM BUSCH	FARM	NE4159	2223	53°47'	9°37'
IM BRUCHE	FARM	MD5507	3516	52°25'	8°20'	IM BUSCH	FRST	L81050	5003	50°58'	6°17'
IM BRUCHE	SCRB	MD2613	3513	52°28'	7°55'	IM BUSCH	FARM	L80950	5003	50°58'	6°17'
IM BRUCHE	POPL	MC6484	3716	52°12'	8°28'	IM BUSCH AN DER WOLFSHÜTTE	AN	MA6221	6116	49°50'	8°28'
IM BRUCHE	MDW	MD1734	3312	52°39'	7°46'	IM BUSCHACKER	AN	MA6908	6217	49°43'	8°34'
IM BRUCHERBACH	POPL	L87687	4609	51°19'	7°13'	IM BUSCHE	FARM	MC7969	3918	52°04'	8°41'
IM BRUCHGRABEN	VAL	LV5067	6607	49°20'	6°56'	IM BUSCHE	FARM	L87189	4608	51°20'	7°09'
IM BRUCHRHEIN	AN	MA5604	6316	49°41'	8°23'	IM BUSCHE	AN	MD3858	3114	52°52'	8°05'
IM BRÜCKEL	AN	MA8781	5618	50°23'	8°44'	IM BUSCHE	FARM	MC4331	4215	51°44'	8°11'
IM BRÜCKENFELD	AN	MA7331	6017	49°56'	8°37'	IM BUSCHEI	FRST	MC0011	4411	51°32'	7°34'
IM BRÜCKENFELD	AN	MA7330	6017	49°55'	8°37'	IM BÜSCHEL	FRST	MV7986	6418	49°32'	8°43'
IM BRÜHL	MDW	NV4771	6623	49°23'	9°39'	IM BUSCHERN	FRST	MA7604	6318	49°41'	8°40'
IM BRÜHL	AN	MA7713	6218	49°46'	8°41'	IM BUSCHESWANG	AN	PT1196	8128	47°48'	10°29'
IM BRÜHL	AN	PV6780	6533	49°27'	11°18'	IM BÜSCHKEN	FARM	L87788	4609	51°20'	7°14'
IM BRÜHL	MDW	QA1203	6337	49°38'	11°56'	IM BÜSCHKEN	FARM	L86693	4608	51°22'	7°04'
IM BRÜHL	MDW	LV5872	6608	49°23'	7°02'	IM BUSCHORTE	POPL	MD4305	3614	52°23'	8°10'
IM BRÜHL	MDW	MA3639	5914	50°00'	8°07'	IM BUSEN	AN	MA8191	5518	50°28'	8°44'
IM BRÜHL	AN	MA5230	6016	49°55'	8°20'	IM BUTSCHBAUCH	FARM	M86652	4917	51°01'	8°31'
IM BRÜHL	AN	MA2723	6113	49°51'	7°59'	IM BUTTERBRACK	AN	MC0302	4511	51°28'	7°36'
IM BRÜHL	MDW	MA2522	6113	49°51'	7°58'	IM CAUTZ	MDW	MA8172	5618	50°18'	8°44'
IM BRÜHL	AN	NA2780	5622	50°22'	9°23'	IM CLAUSCAMPE	AN	PC2199	3630	52°20'	10°47'
IM BRÜHL	AN	MA7382	5617	50°23'	8°37'	IM DACHSWALD	AN	LV6368	6608	49°21'	7°07'
IM BRÜHL	MDW	KAB767	5702	50°13'	6°01'	IM DAHL	FARM	L87790	4609	51°21'	7°14'
IM BRÜHL	MDW	NU1111	8020	47°57'	9°09'	IM DAHL	POPL	L89679	4711	51°15'	7°31'
IM BRÜHL	MDW	MA3131	6014	49°56'	8°02'	IM DAHLM	FRST	NV9876	6528	49°26'	10°21'
IM BRÜHL	AN	MA4122	6115	49°51'	8°11'	IM DAINGÄCHLE	MDW	NV5084	6424	49°30'	9°41'
IM BRÜHL	MDW	N88031	5126	50°49'	10°08'	IM DAMM	AN	MA6830	6017	49°55'	8°33'
IM BRUKEN	FARM	L88492	4610	51°22'	7°20'	IM DAMPFSCHEIFF	POPL	L89398	4510	51°25'	7°28'
IM BRÜNDL	AN	PV7898	6334	49°36'	11°28'	IM DASBERGE	FARM	L87690	4609	51°21'	7°13'

NAME	DESIGNATION	GRID REF.	SHEET NO.	LAT.	LONG.	NAME	DESIGNATION	GRID REF.	SHEET NO.	LAT.	LONG.
IM DAUBRICH	AN	NA0513	6220	49°46'	9°04'	IM ECKSTALL	FRST	UQ3137	6942	49°04'	12°41'
IM DAUTENSATZ	AN	MA4406	6215	49°42'	8°13'	IM EGELSEE	AN	PA8002	6334	49°39'	11°29'
IM DEEPENBROOKE	MR5H	MD3621	3414	52°32'	8°04'	IM EGELSEE	AN	NA0183	5520	50°24'	9°01'
IM DEHL	AN	ME9003	2719	53°17'	8°51'	IM EGELSEE	MDW	NA0189	5520	50°27'	9°01'
IM DEIST	AN	MV3713	7114	48°52'	8°08'	IM EGEN	AN	MU1660	7613	48°23'	7°52'
IM OELL	AN	MA9139	5919	50°00'	8°52'	IM EHLANDE	FARM	NE1043	2320	53°38'	9°09'
IM DELLSCHBACH	FRST	MA4058	7615	48°22'	8°11'	IM EHRBUSCH	MDW	MA5530	6016	49°55'	8°22'
IM DESSENHEIMER FELO	AN	MA2722	6113	49°51'	7°59'	IM EHRLICH	AN	MA7429	6017	49°55'	8°38'
IM DEUT	AN	MA8177	5618	50°21'	8°44'	IM EHTHAL	FRST	MT5165	8416	47°32'	8°21'
IM DEUTSCHEN BUSCH	FRST	LV5564	6608	49°19'	7°01'	IM EICHA	AN	UQ0588	6439	49°31'	12°19'
IM DEUTSCHEN HOLZ	AN	NV4675	6523	49°26'	9°38'	IM EICHA	FRST	QV0489	6436	49°31'	11°49'
IM DHRÖNCHEN	POPL	LA5020	6107	49°49'	6°55'	IM EICHEN	AN	NA1179	5620	50°22'	9°09'
IM DHRÖNCHEN	FRST	LA4919	6107	49°48'	6°54'	IM EICHEN	FRST	PU9109	8035	47°54'	11°34'
IM DICKEN	AN	MD4456	3115	52°51'	8°10'	IM EICHENBÜSCHEL	AN	MV7893	6418	49°35'	8°42'
IM DICKEN BRUCH	VAL	M83053	4914	51°01'	8°00'	IM EICHENHOLZ	FARM	LB7790	4609	51°21'	7°14'
IM DICKERT	MDW	MC9985	3719	52°13'	8°59'	IM EICHENWALD	FRST	LA2828	6105	49°53'	6°37'
IM DICKET	FRST	NT7665	8426	47°32'	10°01'	IM EICHET	FRST	PV9125	7035	48°57'	11°37'
IM DIEBSHENG	AN	MA5027	6115	49°54'	8°18'	IM EICHHOLZ	FARM	LB8489	4610	51°20'	7°20'
IM DIEBSPFAD	AN	MA3814	6214	49°46'	8°08'	IM EICHHOLZ	FRST	LA7528	6109	49°53'	7°16'
IM DIEBSTAL	AN	MV4097	6315	49°37'	8°10'	IM EICHHOLZ	AN	NB2402	5422	50°34'	9°20'
IM DIEKEN	POPL	MC1515	4412	51°35'	7°46'	IM EICHLITZ	FRST	QA0018	6236	49°47'	11°47'
IM DIENEM	AN	NA0414	6220	49°47'	9°04'	IM EICHSUMPF	AN	MA8932	6019	49°56'	8°51'
IM DIENSTLADEN	AN	MA2821	6113	49°50'	8°00'	IM EICHWALD	FARM	MT3369	8414	47°34'	8°07'
IM DIETRICH	AN	PA9621	6136	49°49'	11°44'	IM EILO	MDW	MA8389	5518	50°27'	8°46'
IM DIETZELSGRABEN	FRST	N88141	5026	50°55'	10°09'	IM EINFANG	FRST	PT1087	8228	47°44'	10°28'
IM DIETZELSGRUND	VAL	N83310	5322	50°38'	9°28'	IM EINÜD	FARM	MB5343	5016	50°56'	8°20'
IM DOBBEN	AN	MD3619	3414	52°31'	8°04'	IM EINSIEDEL	VAL	NV0466	6620	49°21'	9°04'
IM DOBEL	AN	U06027	7044	48°59'	13°05'	IM EISENBORNTAL	AN	MA4305	6315	49°42'	8°13'
IM DOBEL	VAL	MT9579	8319	47°40'	8°56'	IM E15SER	AN	MA2725	6113	49°52'	7°59'
IM DOBEL	FRST	PU0007	8028	47°54'	10°20'	IM ELEND	FRST	PV9263	6735	49°17'	11°38'
IM DOBEL	AN	MU6329	7817	48°07'	8°30'	IM ELFTENBERGE	FARM	LB7993	4609	51°22'	7°16'
IM DÖLSTERBRUCH	MDW	MA6326	6116	49°53'	8°29'	IM ELLERN	AN	NE9932	2428	53°32'	10°29'
IM DOPPICH	AN	MA5801	6316	49°40'	8°25'	IM ELLERN	AN	MA8177	5618	50°21'	8°44'
IM DORBÄCHER	AN	MA9080	5619	50°22'	8°52'	IM ELLERWALDT	FRST	NE9937	2429	53°34'	10°29'
IM DORF	AN	LV4154	6706	49°13'	6°49'	IM ELM	FRST	UR0400	6339	49°37'	12°17'
IM DORFE	POPL	ND2927	3422	52°35'	9°26'	IM ELM	AN	UR0215	6239	49°45'	12°15'
IM DORFE	AN	MC7599	3617	52°20'	8°38'	IM ELMSTAL	AN	MA9845	5919	50°03'	8°58'
IM DÖRFLE	AN	QA1224	6137	49°50'	11°57'	IM ELSEE	AN	MA7529	6017	49°55'	8°39'
IM DÖRMEL	FRST	LV6666	6608	49°20'	7°10'	IM ELSTERLOCH	AN	MA8686	5518	50°25'	8°48'
IM DÖRNACH	FARM	MB5143	5015	50°56'	8°18'	IM ELTER STÜCK	AN	MV4297	6315	49°37'	8°12'
IM DÖRNBERG	AN	MA2325	6113	49°52'	7°56'	IM ELZIG	AN	NA0214	6220	49°47'	9°02'
IM DÖRNBUSCH	AN	MA7401	6317	49°40'	8°38'	IM ENMICHEN LOCH	MDW	MA9928	6019	49°54'	8°59'
IM DÖRNBUSCH	AN	MC0104	4511	51°29'	7°34'	IM ENDERSBORN	AN	MB9100	5419	50°33'	8°52'
IM DÖRNBUSCH	AN	MA5537	6016	49°59'	8°22'	IM ENGELTHAL	AN	MA1973	5618	50°18'	8°43'
IM DÖRNER	AN	MA8835	6019	49°58'	8°50'	IM ENGEN	MDW	NA0382	5620	50°23'	9°02'
IM DÖRNER	FRST	MU2136	7813	48°10'	7°56'	IM ENGEN	AN	MB3303	5414	50°34'	8°03'
IM DORNET	MDW	PU2112	8029	47°57'	10°37'	IM ENGEN SEIFEN	GRGE	LA4388	5506	50°25'	6°47'
IM DORNEY	FARM	LC8705	4510	51°29'	7°22'	IM ENGENBÜSCH	FRST	LA7593	5509	50°28'	7°14'
IM DORNHDP	MR5H	PD0724	3429	52°33'	10°35'	IM ENTENBAD	AN	MA5800	6316	49°39'	8°25'
IM DÖRRLING	AN	QA0422	6137	49°49'	11°50'	IM ENTENFANG	MDW	MA8460	5818	50°11'	8°47'
IM DÖSEL	AN	MA2721	6113	49°50'	7°59'	IM ENTENFANG	AN	MA8777	5618	50°21'	8°49'
IM DOTTERBORN	AN	MA4023	6115	49°51'	8°10'	IM ENTENPFAD	MDW	MV7299	6317	49°39'	8°37'
IM DRACHENLOCH	MDW	NA0489	5520	50°27'	9°04'	IM ENTENPFUHL	AN	MA3104	6314	49°41'	8°02'
IM DREIS	AN	MA7973	5618	50°18'	8°43'	IM ENTENPFUHL	AN	MA3716	6214	49°48'	8°08'
IM DREISER FELO	AN	MA8172	5618	50°18'	8°44'	IM ENTENPFUHL	AN	MA9010	6219	49°44'	8°52'
IM DREST	AN	MA6528	6017	49°54'	8°31'	IM ENTENPFUHL	SQ	LA7542	5909	50°01'	7°16'
IM DROHN	FRST	MB5197	4515	51°25'	8°18'	IM ENTENPFUHL	FLD	MA7659	5818	50°11'	8°40'
IM DROHNE	AN	PC3479	3831	52°09'	10°58'	IM ENTENPFUHL	AN	MA8372	5618	50°18'	8°46'
IM DRÖMLINGE	FARM	PD4015	3532	52°28'	11°04'	IM ENTENPFUHL	AN	MA4827	6115	49°54'	8°17'
IM DUBBEN	FARM	NE1449	2321	53°41'	9°13'	IM ENTENSCHNABEL	AN	NB1223	5221	50°45'	9°10'
IM DUDENHOFER AHL	AN	MA9536	6019	49°59'	8°56'	IM ENTENSEE	MILL	MV5522	7016	48°57'	8°23'
IM DÜHR	AN	ND4648	3224	52°47'	9°41'	IM EPPELSBERG	AN	LA8084	5509	50°24'	7°19'
IM DÜMPPEL	FRST	LA1777	5604	50°19'	6°26'	IM ERB	MDW	NB0316	5320	50°42'	9°02'
IM DÜMPPEL	AN	LA7691	5509	50°27'	7°15'	IM ERBEL	AN	MA7400	6317	49°39'	8°38'
IM DÜMPFEL	FRST	PU5672	7532	48°29'	11°07'	IM ERLÉN	MDW	MA9281	5619	50°23'	8°53'
IM DUNKEL	AN	MA3908	6214	49°43'	8°09'	IM ERLÉN	FRST	PV9059	6735	49°15'	11°37'
IM DUNWARDER FELOE	FARM	MD7388	2817	53°08'	8°36'	IM ERLÉN	MDW	NA0170	5720	50°17'	9°01'
IM DÜRREN GRUND	MDW	MA8176	5618	50°20'	8°44'	IM ERLÉNBACHER GRUND	AN	MA7563	5717	50°13'	8°39'
IM DÜSTERN GRUND	VAL	NC1693	3721	52°17'	9°14'	IM ERLÉNBRUNN	AN	MA7282	5617	50°23'	8°37'
IM DÜSTERN TAL	VAL	PC0209	4428	51°31'	10°28'	IM ERLÉNGRUND	AN	MA6510	6217	49°44'	8°31'
IM DÜSTERNHOP	SCR8	NE8706	2727	53°18'	10°19'	IM ERLÉNSEE	AN	MA6832	6017	49°56'	8°33'
IM DÜSTERNIEPEN	FARM	LB8693	4610	51°23'	7°22'	IM ERLÉS	FRST	MV9597	6319	49°37'	8°56'
IM EBBE	AN	MB1568	4812	51°09'	7°47'	IM ERLICH	MDW	NB4504	5423	50°35'	9°38'
IM EBINGER	AN	MT8395	8118	47°48'	8°46'	IM ERLOCH	AN	MA9534	6019	49°57'	8°56'
IM EBS	AN	MA4917	6115	49°48'	8°17'	IM ERLOCH	AN	MV9098	6319	49°38'	8°52'
IM ECHHARTS	MDW	NA1089	5520	50°27'	9°08'	IM ERZFELD	AN	MA6831	6017	49°56'	8°33'
IM ECHO	SQ	UN4870	8443	47°34'	12°59'	IM ERZGARTEN	AN	MB6560	4917	51°05'	8°30'
IM ECK	AN	MT3983	8215	47°42'	8°11'	IM ESCH	BL0G	NT7964	8426	47°31'	10°03'
IM ECK	AN	MV4621	7015	48°56'	8°16'	IM ESCHA	AN	PE0608	2629	53°19'	10°35'
IM ECK	AN	MA5237	6016	49°59'	8°20'	IM ESCHEN	FRST	PV5189	6432	49°32'	11°05'
IM ECKENSEE	AN	MA5536	6016	49°58'	8°22'	IM ESCHENKLINGEN	VAL	MV7898	6318	49°38'	8°42'
IM ECKER	AN	MA3416	6214	49°48'	8°05'	IM ESCHWALD	FRST	NA1894	5521	50°30'	9°15'
IM ECKER	AN	MA3417	6114	49°48'	8°05'	IM ESELSPFAD	AN	MA2526	6113	49°53'	7°58'
IM ECKET	FARM	LC8915	4410	51°34'	7°24'	IM ESELSTEIN	FRST	MA8700	6318	49°39'	8°49'

NAME	DESIG-NATION	GRID REF.	SHEET NO.	LAT.	LONG.	NAME	DESIG-NATION	GRID REF.	SHEET NO.	LAT.	LONG.
IM ESELSTRÄBCHEN	AN	MA8382	5618	50°23'	8°46'	IM FOSSLOCH	AN	MA5602	6316	49°40'	8°23'
IM ESELWEG	AN	MV5296	6316	49°37'	8°20'	IM FRANKENHUSE	FRST	LC5846	4107	51°51'	8°56'
IM ESPE	FRST	M87768	4818	51°10'	8°40'	IM FRANZMANN	AN	MA8907	6219	49°43'	8°51'
IM ESPEL	AN	MU6406	8017	47°54'	8°31'	IM FRAUEN B.	AN	MA4100	6315	49°39'	8°11'
IM ESPENLOCH	AN	MV7792	6418	49°35'	8°41'	IM FREISEWINKEL	POPL	L87992	4609	51°22'	7°16'
IM ESPENLOH	AN	MA6831	6017	49°56'	8°33'	IM FREUDENTAL	AN	LB3231	5105	50°48'	6°37'
IM ESSNER	AN	MA7332	6017	49°56'	8°37'	IM FRIEDBERGER BODEN	AN	MA8580	5618	50°22'	8°47'
IM ETSCHIEDER WALD	FRST	LA4290	5506	50°26'	6°46'	IM FRIEDEN	FARM	M87988	4618	51°21'	8°42'
IM ETZENBORN	AN	MA3523	6114	49°51'	8°06'	IM FRITZENSTÜCK	AN	MA9043	5919	50°02'	8°52'
IM ETZERFELD	AN	MA7986	5518	50°25'	8°42'	IM FROHEN EICHEN	AN	MA9032	6019	49°56'	8°52'
IM EULENSEEE	AN	MA5336	6016	49°58'	8°20'	IM FROHNDEGRUND	VAL	MA9608	6219	49°43'	8°56'
IM EULER	FRST	MV4784	6415	49°30'	8°16'	IM FROHNWÄSSEN	AN	MA3034	6014	49°57'	8°01'
IM EULERSBACH	POPL	MU4948	7715	48°17'	8°19'	IM FROSCHHÄUSER LOCH	AN	MA9344	5919	50°03'	8°54'
IM EULING	AN	MA8104	6318	49°41'	8°44'	IM FROSCHSEIFEN	FARM	LA0547	5903	50°03'	6°17'
IM FACKELSTEIN	AN	MA2612	6213	49°45'	7°58'	IM FUCHSENBRUCH	AN	LV6163	6608	49°18'	7°05'
IM FAGERA	AN	QV1081	6537	49°27'	11°54'	IM FUCHSLOCH	FRST	MU4167	7515	48°27'	8°12'
IM FAHNENSTÜCKE	FARM	L88392	4609	51°22'	7°19'	IM FUCHSLOCH	AN	MA9502	6319	49°40'	8°56'
IM FAHRENBÜSCHEL	AN	MA8201	6318	49°40'	8°45'	IM FUCHSLOCH	VAL	NV0994	6320	49°36'	9°00'
IM FAHRENGRUND	FRST	MV7795	6318	49°36'	8°41'	IM FUCHSLOCH	AN	MA7862	5718	50°13'	8°41'
IM FALKEN	AN	PT0043	8627	47°20'	10°19'	IM FUCHSLOCH	FRST	NA1179	5620	50°22'	9°09'
IM FALKEN	AN	MT2982	8314	47°41'	8°03'	IM FUCHSLOCH	AN	NA0573	5620	50°18'	9°04'
IM FALKENFLUG	AN	MA6201	6316	49°40'	8°28'	IM FUCHSLOCH	AN	MA8580	5618	50°22'	8°47'
IM FALKENSTALL	FRST	QV1487	6537	49°30'	11°58'	IM FUCHSLOCH	FRST	QU2214	8037	47°56'	11°58'
IM FALL	GRGE	PT5451	8632	47°24'	11°02'	IM FUCHSLOCH	FRST	UP8598	7246	48°43'	13°26'
IM FALL	GRGE	PT5451	8532	47°24'	11°02'	IM FUCHSLOCH	AN	MV4490	6415	49°34'	8°14'
IM FALL	VAL	NU0427	7920	48°06'	9°03'	IM FUCHSSTELN	FARM	NT7166	8425	47°33'	9°56'
IM FAULBRUCH	MOW	MA8831	6019	49°56'	8°50'	IM FUHLEN RIEHEN	MRSH	MD2580	2913	53°04'	7°53'
IM FAULEN POTH	FARM	MC4114	4414	51°34'	8°09'	IM FUHRWEGEN	FRST	ND9938	3328	52°41'	10°28'
IM FAULEN WUNDER	AN	MA8682	5618	50°23'	8°48'	IM G' RÄNK	FRST	UQ8233	6946	49°02'	13°23'
IM FEGFEUER	AN	MA8072	5618	50°18'	8°43'	IM G' REUT	FRST	TR9942	5939	50°00'	12°11'
IM FELD	MDW	MV6214	6216	48°53'	8°29'	IM G' SCHERRET	MDW	UP9897	7247	48°43'	13°37'
IM FELD	FARM	L84789	4606	51°20'	6°48'	IM G' SCHLEDER	MDW	MU0449	7712	48°17'	7°43'
IM FELD	FARM	K88922	5202	50°43'	6°01'	IM G' SCHRÖF	FRST	PT0469	8428	47°34'	10°23'
IM FELDCHEN	AN	MA7382	5617	50°23'	8°37'	IM G' SCHWÄND	FRST	PV7399	6334	49°37'	11°24'
IM FELDCHEN	AN	MA7281	5617	50°23'	8°37'	IM GABSHEIMER RITSCH	AN	MA3820	6114	49°50'	8°08'
IM FELDE	FARM	MC7379	3817	52°10'	8°37'	IM GADDAU	AN	PD4788	2833	53°07'	11°12'
IM FELDE	FARM	MC8937	4219	51°47'	8°50'	IM GAI	AN	MV8165	6618	49°20'	8°44'
IM FELDE	FARM	NE0391	1920	54°04'	9°03'	IM GALGEN	AN	MV7027	7017	49°00'	8°35'
IM FELDE	FARM	NF2609	1722	54°14'	9°24'	IM GALGENFELD	AN	MA7873	5618	50°18'	8°41'
IM FELDE	FARM	PF2908	1731	54°12'	10°59'	IM GALGENGRUND	VAL	MA8966	5719	50°15'	8°51'
IM FELDE	AN	NF0503	1820	54°10'	9°05'	IM GALGENPLÄTZEL	MDW	MV4068	6615	49°22'	8°10'
IM FELDE	FARM	NE1448	2321	53°41'	9°13'	IM GALGENTEICH	AN	NU1807	8021	47°55'	9°14'
IM FELDE	FARM	NE3852	2223	53°43'	9°35'	IM GANSHORN	AN	MA2834	6014	49°57'	8°00'
IM FELDGRABEN	AN	MA3517	6114	49°48'	8°06'	IM GÄNSEORTE	POPL	MD4909	3515	52°26'	8°15'
IM FELDPREUL	MDW	MA7872	5618	50°18'	8°41'	IM GÄNSEWINKEL	AN	MC0201	4511	51°27'	7°35'
IM FERBERG	AN	MA2921	6114	49°50'	8°01'	IM GÄNSFÄNGER	AN	MV9477	6519	49°27'	8°55'
IM FERCHLE	PAST	PT0064	8428	47°31'	10°20'	IM GÄNSLAND	AN	MA8877	5619	50°21'	8°50'
IM FETTEN GRUND	MDW	MA8176	5618	50°20'	8°44'	IM GARTEL	VAL	NV4196	6323	49°37'	9°34'
IM FEUERHÄNDCHEN	AN	MA9431	6019	49°56'	8°55'	IM GARTENFELD	AN	MA6133	6016	49°57'	8°28'
IM FEUERSTEIN	AN	PA8600	6335	49°37'	11°35'	IM GERANNTEN	FRST	M89468	4819	51°10'	8°55'
IM FICHELS	FRST	NA0512	6220	49°46'	9°04'	IM GERANNTEN BRUCH	AN	MA9032	6019	49°56'	8°52'
IM FICHTIG	FRST	PV9591	6436	49°32'	11°42'	IM GERBRUCH	AN	M85216	5315	50°42'	8°19'
IM FIEBER	AN	MA3841	5914	50°01'	8°08'	IM GERBUCK	BLUG	MV3744	5914	50°03'	8°07'
IM FINDEL	POPL	MC9486	3719	52°13'	8°55'	IM GERBUCK	MDW	MA8242	5918	50°02'	8°45'
IM FINKENSIEPEN	POPL	L88891	4610	51°21'	7°23'	IM GEMÄNG	FRST	TR9029	6138	49°53'	12°05'
IM FINSEL	AN	LC8905	4510	51°29'	7°24'	IM GEMÄULE	FRST	NT7194	8225	47°48'	9°57'
IM FINSTEREN KLINGEN	FRST	MV8385	6418	49°31'	8°46'	IM GEMENK	AN	NA0143	5920	50°02'	9°01'
IM FINSTEREN BÜHL	FRST	QV1481	6537	49°27'	11°57'	IM GEMERTE	AN	LB4996	4511	51°24'	7°33'
IM FINSTERNAL	VAL	N83909	5323	50°38'	9°33'	IM GEHEU	AN	LA6777	5608	50°20'	7°08'
IM FLACHEN WERT	AN	MV5913	6216	48°52'	8°26'	IM GEHREN	AN	MA8200	6318	49°39'	8°45'
IM FLACHSTEICH	FARM	L88394	4609	51°23'	7°19'	IM GEHREN	FRST	NT6173	8324	47°36'	9°49'
IM FLADDER	AN	MD3913	3514	52°28'	8°06'	IM GEHREN	AN	MA6133	6016	49°57'	8°28'
IM FLADDER	MRSH	MO4361	3014	52°54'	8°09'	IM GEHREN	AN	MA6037	6016	49°59'	8°26'
IM FLADDER	AN	MD6672	2917	53°00'	8°29'	IM GEHREN	MDW	NA0320	6120	49°50'	9°02'
IM FLAUDER	MRSH	MO3175	2913	53°01'	7°58'	IM GEIGER	AN	MV6225	7016	48°59'	8°29'
IM FLADIG	FRST	NA9417	6127	49°48'	10°19'	IM GEISBERG	AN	MV9798	6319	49°38'	8°58'
IM FLECK	AN	PV7198	6334	49°37'	11°22'	IM GEISBERG	AN	MV8090	6418	49°34'	8°43'
IM FLECKEN	AN	PT6454	8533	47°25'	11°10'	IM GEISLACH	MDW	MU8858	7615	48°22'	8°18'
IM FLEISCHFELUCHEN	AN	MA9028	6019	49°54'	8°52'	IM GEISMOOS	MDW	PT1478	8329	47°39'	10°31'
IM FLEISCHTAL	AN	LA8190	5509	50°27'	7°19'	IM GEISTERWEG	AN	MA3014	6214	49°46'	8°02'
IM FLICHSLES	FRST	NT9956	8527	47°27'	10°19'	IM GELBFELD	AN	MA4120	6115	49°50'	8°11'
IM FLITTERN	AN	MD3793	2814	53°11'	8°04'	IM GEMÄRK	AN	MA3022	6114	49°51'	8°02'
IM FLITZENFLOHR	AN	MA9138	6019	50°00'	8°52'	IM GEREUT	FRST	UU5146	6843	49°09'	12°58'
IM FLOR	AN	LC5773	3907	52°05'	6°55'	IM GEREUTH	AN	MA6910	6217	49°44'	8°34'
IM FLUJ	AN	NE5597	1825	54°07'	9°50'	IM GERITT	AN	MA4211	6215	49°45'	8°12'
IM FLUR	AN	LV4762	6707	49°17'	6°54'	IM GERLET	AN	UQ2243	6841	49°07'	12°34'
IM FLÜRCHEN	AN	MV1780	6513	49°28'	7°51'	IM GERN	MDW	PT9581	8335	47°39'	11°36'
IM FLUTGRABEN	AN	MA3715	6214	49°47'	8°08'	IM GERNTL	FRST	MU4993	7315	48°41'	8°19'
IM FOLLOCH	AN	LV7569	6609	49°22'	7°17'	IM GERSBACH	VAL	MT1984	8213	47°42'	7°55'
IM FORMAT	FRST	OU0622	7936	48°01'	11°46'	IM GERSBACH	FARM	M86151	4916	51°00'	8°26'
IM FORST	AN	MA5636	6016	49°58'	8°23'	IM GERSTBREI	AN	UQ2193	6441	49°34'	12°31'
IM FORT	FARM	LC4914	4406	51°33'	6°49'	IM GERSTENSEL	AN	MA9130	6019	49°55'	8°52'
IM FORTH	POPL	ND1469	3021	52°58'	9°13'	IM GESCHWAMM	AN	M82916	5313	50°41'	8°00'
IM FOSLOCH	AN	MA2326	6113	49°53'	7°56'	IM GESCHWAMM	AN	M82916	5314	50°41'	8°00'

NAME	DESIGNATION	GRID REF.	SHEET NO.	LAT.	LONG.	NAME	DESIGNATION	GRID REF.	SHEET NO.	LAT.	LONG.
IM GESCHWÄNN	AN	MA3032	6014	49°56'	8°01'	IM GROSSEN MÖRS	AN	MA8828	6019	49°54'	8°50'
IM GESCHWEIH	AN	MT3099	8114	47°50'	8°04'	IM GROSSEN MÖSEL	AN	PU5126	7932	48°04'	11°02'
IM GEWEITEN GRUND	FRST	URO647	5939	50°03'	12°17'	IM GROSSEN ORT	MRSH	PE0308	2629	53°19'	10°33'
IM GEYERSBERG	AN	MA2825	6114	49°52'	8°00'	IM GROSSEN RIED	MDW	MA9282	5619	50°23'	8°53'
IM GFÄLL	FRST	MT8882	8319	47°41'	8°50'	IM GROSSEN STÜCK	AN	LA7586	5509	50°25'	7°14'
IM GFÄLL	FRST	UQ5743	6844	49°07'	13°02'	IM GROSSEN TANGE	AN	MO1181	2912	53°04'	7°40'
IM GFÄLL	FRST	MU3600	8114	47°51'	8°08'	IM GROSSEN TENNEN	PM	MO4914	3515	52°28'	8°15'
IM GFÄLL	FRST	MT7092	8217	47°47'	8°36'	IM GROSSENBRUCH	MDW	LV6464	6608	49°19'	7°08'
IM GHA	AN	MT6485	8217	47°43'	8°31'	IM GROSZEN ROTH	MDW	NA3190	5522	50°28'	9°26'
IM GHASLET	FRST	TO8723	7038	48°55'	12°05'	IM GRUBACH	FRST	TO9076	6538	49°24'	12°06'
IM GICKESAHL	MDW	MA9840	5919	50°01'	8°58'	IM GRUBENMORGEN	AN	MA3619	6114	49°49'	8°07'
IM GIEFERSTAL	FRST	LA8090	5509	50°27'	7°19'	IM GRUBER	AN	MT6385	8217	47°43'	8°31'
IM GIERTSLOCH	VAL	MU4756	7615	48°21'	8°17'	IM GRUBERT	AN	PV8852	6835	49°11'	11°35'
IM GIESBACH	AN	MT3990	8215	47°46'	8°11'	IM GRUBLE	AN	PA6700	6333	49°38'	11°19'
IM GIESS	AN	MV6229	6916	49°01'	8°29'	IM GRUND	VAL	NB4456	4923	51°03'	9°38'
IM GIESSEN	AN	MA3339	5914	50°00'	8°04'	IM GRUND	VAL	MB7264	4817	51°08'	8°36'
IM GLANEN	MDW	MD5362	3015	52°54'	8°18'	IM GRUND	FARM	MU3964	7515	48°26'	8°11'
IM GLEIT	AN	PT0149	8628	47°23'	10°20'	IM GRUND	MDW	NV0881	6520	49°29'	9°07'
IM GLINDE	AN	ND4944	3224	52°45'	9°44'	IM GRUND	AN	MA4612	6215	49°45'	8°15'
IM GLOCKENZEHNTEN	AN	NA0141	5920	50°01'	9°01'	IM GRUND	FRST	MV2388	6413	49°32'	7°56'
IM GÖHREN	AN	MA7528	6017	49°54'	8°39'	IM GRUND	FRST	MA7213	6217	49°46'	8°37'
IM GOLDBERG	AN	MA8746	5918	50°04'	8°49'	IM GRUND	FRST	MA7312	6217	49°46'	8°38'
IM GOLDENEN GRUND	VAL	MA4870	5715	50°17'	8°16'	IM GRUND	VAL	MA6884	5517	50°24'	8°33'
IM GOLDENEN GRUND	VAL	MA5067	5715	50°15'	8°18'	IM GRUND	AN	MV6975	6517	49°26'	8°34'
IM GOLDAL	AN	MA3418	6114	49°49'	8°05'	IM GRUND	AN	NV0370	6620	49°23'	9°02'
IM GOLLEGRABEN	VAL	NB4716	5324	50°42'	9°40'	IM GRUND	AN	PU4941	7732	48°12'	11°01'
IM GÖLZENBORN	AN	MA3024	6114	49°52'	8°02'	IM GRUND	GRGE	MD2440	7713	48°12'	7°59'
IM GPICK	FARM	MB0096	4511	51°24'	7°34'	IM GRUND	FRST	MU3749	7714	48°17'	8°09'
IM GR.PFAFFENTEMPEL	AN	MA5318	6116	49°49'	8°21'	IM GRUND	VAL	MA3105	6314	49°42'	8°02'
IM GR.STRASSEHEIMER GRUND	VAL	MA8174	5618	50°19'	8°44'	IM GRUND	FRST	MV8098	6318	49°38'	8°43'
IM GRABEL	AN	MA5801	6316	49°40'	8°25'	IM GRUND	AN	MV8095	6318	49°36'	8°43'
IM GRABEN	AN	MA7614	6218	49°47'	8°40'	IM GRUND	AN	MA9603	6319	49°41'	8°56'
IM GRABEN	DTCH	PV8782	6535	49°28'	11°35'	IM GRUND	MDW	MV9599	6319	49°39'	8°56'
IM GRABEN	AN	MT2496	8113	47°49'	7°59'	IM GRUND	AN	MV9596	6319	49°37'	8°56'
IM GRABEN	VAL	MV8287	6418	49°32'	8°45'	IM GRUND	VAL	NA5400	6324	49°39'	9°45'
IM GRABENBERG	VAL	MU1135	7812	48°10'	7°48'	IM GRUND	AN	PA7705	6334	49°40'	11°27'
IM GRAFENBERG	FARM	LB7990	4609	51°21'	7°16'	IM GRUND	AN	PA7505	6334	49°40'	11°26'
IM GRANSBERG	AN	MA5019	6115	49°49'	8°19'	IM GRUND	AN	NV2797	6322	49°37'	9°22'
IM GRÄSIG	MDW	NA0101	6320	49°40'	9°01'	IM GRUND	AN	MA3813	6214	49°46'	8°08'
IM GRASS	AN	MA7588	5517	50°27'	8°39'	IM GRUND	FARM	MB6253	4916	51°02'	8°28'
IM GRASWEG	AN	MA5602	6316	49°40'	8°23'	IM GRUND	FARM	MB6052	4916	51°01'	8°26'
IM GRASWEG	AN	MA2225	6113	49°52'	7°55'	IM GRUND	AN	PV6284	6533	49°29'	11°14'
IM GRAUEN LOCH	AN	MA9531	6019	49°56'	8°56'	IM GRUND	FRST	PV7978	6534	49°26'	11°28'
IM GRAUEN SANDE	FRST	MD6338	3316	52°41'	8°27'	IM GRUND	AN	PV8771	6635	49°22'	11°35'
IM GREUT	MDW	NA7544	5926	50°03'	10°03'	IM GRUND	FRST	PV8413	7135	48°51'	11°31'
IM GREUT	AN	PA5017	6232	49°47'	11°05'	IM GRUND	VAL	MA9109	6219	49°44'	8°53'
IM GRIEBEL	AN	MV7798	6318	49°38'	8°41'	IM GRUND	AN	NV0661	6620	49°18'	9°05'
IM GRIEBSLOCH	AN	MA7980	5618	50°22'	8°42'	IM GRUND	AN	NA4627	6123	49°54'	9°38'
IM GRIEN	AN	MT4368	8415	47°34'	8°14'	IM GRUND	AN	QA0729	6137	49°53'	11°53'
IM GRIEN	FARM	MT4561	8415	47°30'	8°16'	IM GRUND	MDW	NB0202	5420	50°34'	9°23'
IM GRIES	AN	MA4507	6215	49°43'	8°14'	IM GRUND	VAL	NA2758	5822	50°10'	9°02'
IM GRIES	AN	UP3796	7242	48°42'	12°47'	IM GRUND	FRST	MA9539	5919	50°00'	8°56'
IM GRIES	AN	NA7235	6026	49°58'	10°00'	IM GRUND	AN	MA9746	5919	50°04'	8°58'
IM GRIES	AN	PT0457	8528	47°27'	10°23'	IM GRUND	AN	MA9940	5919	50°01'	8°59'
IM GRIES	AN	PT0656	8528	47°27'	10°25'	IM GRUND	POPL	MU3622	7914	48°03'	8°08'
IM GRIES	AN	PV7798	6334	49°36'	11°27'	IM GRUND	AN	MA2625	6113	49°52'	7°58'
IM GRIES	AN	MU6308	8017	47°55'	8°30'	IM GRUND	MDW	NB2425	5222	50°47'	9°20'
IM GRIES	AN	NA2009	6221	49°44'	9°17'	IM GRUND	FLO	MA8353	5818	50°08'	8°46'
IM GRIESGRUND	VAL	MA9642	5919	50°02'	8°56'	IM GRUND	MDW	NB0513	5320	50°40'	9°04'
IM GRIESLING	FRST	TO8673	6638	49°22'	12°03'	IM GRUND	AN	NB0712	5320	50°40'	9°06'
IM GROBEN SAND	AN	NA0030	6020	49°55'	9°00'	IM GRUND	MDW	MA7972	5618	50°18'	8°43'
IM GROBEN SEE	AN	MA6732	6017	49°56'	8°32'	IM GRUND	AN	MA8579	5618	50°22'	8°47'
IM GROHLOTH	AN	MA7580	5617	50°22'	8°39'	IM GRUND	AN	MA6980	5617	50°22'	8°34'
IM GROSCHLING	AN	MA9129	6019	49°55'	8°52'	IM GRUND	POPL	MU3737	7814	48°11'	8°09'
IM GROSSEN ACKER	AN	MA6903	6317	49°41'	8°34'	IM GRUND	AN	PU4539	7831	48°11'	10°57'
IM GROSSEN ALLMEND	AN	MV6642	6817	49°08'	8°32'	IM GRUND	FRST	MT7092	8217	47°47'	8°36'
IM GROSSEN BEINHORN	FRST	PCD798	3629	52°19'	10°34'	IM GRUND	GRGE	NB4748	5024	50°59'	9°40'
IM GROSSEN BERG	FRST	QT0185	8336	47°41'	11°41'	IM GRUND	AN	MA8783	5518	50°24'	8°49'
IM GROSSEN BERG	FRST	UQ8217	7046	48°54'	13°23'	IM GRUND	VAL	NA0784	5520	50°24'	9°06'
IM GROSSEN BROK	FRST	PE0120	2529	53°25'	10°31'	IM GRUND	MDW	NA1183	5520	50°24'	9°09'
IM GROSSEN BRUCH	AN	MV5239	6816	49°06'	8°20'	IM GRUND	MDW	NA1284	5521	50°24'	9°10'
IM GROSSEN BRUCH	MDW	MA6927	6116	49°54'	8°29'	IM GRUND	MDW	NA2690	5522	50°28'	9°22'
IM GROSSEN BÜHL	AN	MU0206	8012	47°54'	7°41'	IM GRUND	AN	PV7892	6434	49°33'	11°28'
IM GROSSEN BUSCH	MDW	LV6854	6709	49°13'	7°11'	IM GRUND	AN	PA8709	6235	49°42'	11°35'
IM GROSSEN FELD	FARM	LB4389	4606	51°20'	6°45'	IM GRUND	AN	PA7811	6234	49°43'	11°28'
IM GROSSEN FLÜRCHEN	AN	MA8926	6119	49°53'	8°51'	IM GRUND	AN	MV8090	6418	49°34'	8°43'
IM GROSSEN G' SELLEN	MDW	UQ2954	6741	49°13'	12°39'	IM GRUND	VAL	MV4487	6415	49°32'	8°14'
IM GROSSEN GIESSEN	AN	NT4475	8323	47°38'	9°35'	IM GRUND	VAL	PV8395	6435	49°35'	11°32'
IM GROSSEN HOLZ	FRST	UQ7013	7145	48°51'	13°14'	IM GRUND	AN	PV9389	6436	49°31'	11°40'
IM GROSSEN LOCH	VAL	NC1830	4221	51°43'	9°16'	IM GRUND	MDW	MB9701	5419	50°34'	8°58'
IM GROSSEN LÖH	MT	NC3687	3714	52°14'	8°04'	IM GRUNDCHEN	VAL	MV7996	6318	49°37'	8°43'
IM GROSSEN MOOR	MRSH	MD5335	3315	52°40'	8°19'	IM GRUNDE	VAL	NB9397	4519	51°25'	8°54'
IM GROSSEN MOOR	AN	ND8246	3227	52°45'	10°13'	IM GRUNDE	FARM	MC4610	4415	51°32'	8°13'
IM GROSSEN MOOS	FRST	MT2289	8213	47°45'	7°58'	IM GRUNDEL	AN	UQ0377	6539	49°25'	12°17'

NAME	DESIGNATION	GRID REF.	SHEET NO.	LAT.	LONG.	NAME	DESIGNATION	GRID REF.	SHEET NO.	LAT.	LONG.
IM GRUNDL	FRST	NT5976	8324	47°38'	9°47'	IM HAMM	FARM	LA9967	5711	50°15'	7°35'
IM GRÜNDE	VAL	MU4643	7715	48°14'	8°16'	IM HÄMMCHEN	AN	MV5799	6316	49°38'	8°24'
IM GRÜNDWEG	GRGE	M84203	5415	50°35'	8°11'	IM HAMMELACKER	AN	MA3136	6014	49°58'	8°02'
IM GRÜNEN TAL	FARM	MC0101	4511	51°27'	7°35'	IM HAMMER	FARM	L88091	4609	51°21'	7°17'
IM GRÜNENTHAL	POPL	K89123	5202	50°43'	6°02'	IM HAMMERSTEIN	AN	MA3713	6214	49°46'	8°08'
IM GSCMLIFER	FRST	NT7564	8426	47°31'	10°00'	IM HANDL	AN	UP3697	7242	48°42'	12°46'
IM GSCHLIFER	PAST	NT7564	8425	47°31'	10°00'	IM HÄNGENDEN GERN	AN	NT9037	8727	47°17'	10°11'
IM GSCHWAND	FRST	UN3980	8343	47°39'	12°52'	IM HÄNGET	FRST	OU2114	8037	47°56'	11°58'
IM GSCHWAND	SCRB	NT7872	8426	47°36'	10°02'	IM HANN TAL	AN	MV5297	6316	49°37'	8°20'
IM GSOTT	FRST	PT5780	8332	47°39'	11°05'	IM HARD	AN	MT6982	8317	47°41'	8°35'
IM GSTAUOER	FRST	PV8926	7035	48°57'	11°35'	IM HARRASLOCH	AN	MV9295	6319	49°36'	8°53'
IM GSTEINIG	FRST	PA8713	6235	49°44'	11°36'	IM HART	FRST	PV8782	6535	49°28'	11°35'
IM GUCKER	AN	PT5288	8232	47°44'	11°02'	IM HART	FRST	PV4515	7131	48°52'	10°59'
IM GUCKERT	AN	MA7680	5618	50°22'	8°40'	IM HART	FRST	PV4906	7232	48°47'	11°02'
IM GUCKLOCH	AN	MA9542	5919	50°02'	8°56'	IM HART	FRST	PT2199	8129	47°50'	10°37'
IM GUGL	AN	PV7389	6434	49°32'	11°23'	IM HART	AN	PU2021	7929	48°02'	10°37'
IM GÜLDEN GRUND	AN	MA8772	5618	50°18'	8°49'	IM HASEL	FARM	MT4062	8415	47°30'	8°12'
IM GÜLDEN MORGEN	AN	LB5610	5307	50°37'	6°58'	IM HASEN	AN	LB3236	5105	50°51'	6°37'
IM GÜLDENLOCH	AN	MA3224	6114	49°52'	8°03'	IM HASENBORN	FRST	MA3028	6014	49°54'	8°02'
IM GÜMBERT	AN	MA8948	5919	50°05'	8°51'	IM HASENBÜHL	AN	NT1098	8120	47°50'	9°08'
IM GUMPEN	GRGE	NT9743	8627	47°20'	10°17'	IM HASENGRUND	AN	MA7212	6217	49°46'	8°37'
IM GUND	PAST	NT8863	8427	47°31'	10°10'	IM HASENGRUND	FRST	MA7212	6217	49°46'	8°37'
IM GÜNDLE	AN	NT9946	8627	47°22'	10°19'	IM HASENGRUND	AN	MA7211	6217	49°45'	8°37'
IM GUNDTEN	AN	NT8657	8526	47°28'	10°08'	IM HASENGRUND	AN	NV0043	6820	49°08'	9°00'
IM GÜSTENBERGE	BLDG	LC7807	4409	51°30'	7°14'	IM HASENHOF	FARM	MT5366	8416	47°33'	8°23'
IM GÜTDING	AN	MA3527	6114	49°53'	8°06'	IM HASLACH	FRST	QU1302	8137	47°50'	11°51'
IM GUTEN MANN	AN	MA8773	5618	50°18'	8°49'	IM HASLERT	FRST	UQ6907	7145	48°48'	13°13'
IM GÜTL	MDW	NT5872	8324	47°36'	9°46'	IM HASLET	AN	UQ3143	6842	49°07'	12°41'
IM GWEND	AN	UQ0293	6439	49°33'	12°16'	IM HASPELLOCH	AN	LV5669	6608	49°21'	7°01'
IM GWENG	MDW	UQ0528	7040	48°58'	12°20'	IM HASSAHL	FRST	ND9553	3128	52°49'	10°25'
IM HAAG	FRST	NV2896	6322	49°37'	9°23'	IM HASSEL	AN	LV4476	6507	49°25'	6°51'
IM HAAG	FRST	PV8385	6535	49°29'	11°32'	IM HASSELBRACK	FRST	NE5720	2525	53°26'	9°52'
IM HAAG	AN	UQ5429	6944	49°00'	13°00'	IM HASSELGRUND	AN	NA0508	6220	49°43'	9°04'
IM HABICH	FRST	MU3987	7315	48°38'	8°10'	IM HASSELKAMP	AN	PC0599	3629	52°20'	10°32'
IM HABSBERG	AN	MV7994	6318	49°36'	8°43'	IM HATZENLOCH	FARM	MU9603	8119	47°53'	8°57'
IM HACKEN	SLP	PV9630	7036	48°59'	11°41'	IM HAU	AN	MT3787	8215	47°44'	8°10'
IM HACKWINKEL	AN	LV9247	6811	49°10'	7°31'	IM HAU	FRST	MU1641	7713	48°13'	7°52'
IM HADER	AN	LV3762	6706	49°17'	6°46'	IM HAU	AN	MV8243	6818	49°08'	8°45'
IM HADERN	FARM	MC4392	3715	52°16'	8°10'	IM HAU	FARM	MD0676	2916	53°02'	8°24'
IM HAFEN	FRST	T08479	6538	49°25'	12°01'	IM HAUBENHÄHNCHEN	AN	MV4187	6415	49°32'	8°11'
IM HAG	FRST	PA8120	6135	49°48'	11°31'	IM HAUSBECKEN	MRSH	MEB222	2518	53°27'	8°44'
IM HAG	FRST	UP0614	8040	47°57'	12°24'	IM HÄUSELLOCH	RDGE	PT0365	8428	47°32'	10°22'
IM HAG	AN	PV5892	6433	49°34'	11°11'	IM HÄUSERFELD	AN	MA5928	6016	49°54'	8°26'
IM HAGEN	AN	MC9848	4119	51°53'	8°58'	IM HAUSTÄTER FELD	AN	N81131	5120	50°50'	9°10'
IM HAGEN	FARM	L87488	4609	51°20'	7°11'	IM HAYERN	AN	MV6094	6316	49°36'	8°27'
IM HAGEN	FARM	M80986	4612	51°19'	7°41'	IM HEBERSROD	AN	MA8939	5919	50°00'	8°51'
IM HAGEN	FARM	M81994	4613	51°23'	7°50'	IM HECKBORN	AN	MA8175	5618	50°20'	8°44'
IM HAGEN	MT	M86290	4616	51°22'	8°27'	IM HECKBORNGRUND	MDW	MA8175	5618	50°20'	8°44'
IM HAGEN	MT	M86089	4616	51°21'	8°26'	IM HECKMANN	AN	MA9029	6019	49°55'	8°52'
IM HAGEN	POPL	MC5976	3816	52°08'	8°24'	IM HEOTSTÜCKE	FARM	LB8492	4610	51°22'	7°20'
IM HAGEN	FARM	LB7688	4609	51°20'	7°13'	IM HEOTSTÜCKE	FARM	LB8389	4609	51°20'	7°19'
IM HAGEN	AN	MV7942	6818	49°08'	8°43'	IM HEODE	POPL	LB9670	4811	51°10'	7°31'
IM HAGEN	FRST	MC5201	4515	51°27'	8°19'	IM HEFTERSHEIMER FELD	AN	MA7779	5618	50°22'	8°41'
IM HAGEN	FARM	MO7993	2818	53°11'	8°41'	IM HEGE	FRST	NO5852	3125	52°49'	9°52'
IM HAGEN	AN	MC0102	4511	51°28'	7°35'	IM HEGERBERG	FRST	MC7302	4517	51°28'	8°37'
IM HAGEN	AN	UQ0829	7040	48°59'	12°23'	IM HEIDBERG	FRST	NF6314	1725	54°16'	9°58'
IM HAGEN	POPL	L88374	4710	51°12'	7°20'	IM HEIOELBACH	FARM	MT5483	8216	47°42'	8°23'
IM HAGEN	AN	N85847	5024	50°58'	9°50'	IM HEIOENKLINGEN	AN	MA7900	6318	49°39'	8°43'
IM HAGENBACH	MDW	MU2261	7513	48°24'	7°57'	IM HEIOFELDE	AN	MC0202	4511	51°28'	7°35'
IM HAGENBACH	POPL	MU3458	7614	48°22'	8°07'	IM HEIDIG	AN	MA8939	5919	50°00'	8°51'
IM HÄMLERNGR.	AN	MA8083	5618	50°24'	8°43'	IM HEILIGEN	FRST	UQ1950	6841	49°11'	12°31'
IM MAHN	AN	NA3104	6322	49°41'	9°26'	IM HEILIGEN BRUCH	AN	LC2504	4504	51°28'	6°29'
IM MAHNEN	FRST	N80412	5320	50°40'	9°04'	IM HEILIGEN GARTEN	AN	MA8291	5518	50°28'	8°45'
IM MAHNEN	AN	LB3035	5105	50°50'	6°35'	IM HEILIGEN GRUND	AN	MV7990	6418	49°34'	8°43'
IM MAHNENRIEPEN	MRSH	NO1424	3421	52°34'	9°13'	IM HEILIGEN STUMPF	FRST	LB6711	5308	50°38'	7°07'
IM MAHNKLINGEN	AN	MA8303	6318	49°41'	8°46'	IM HEILIGEN WINKEL	AN	MA8615	6218	49°47'	8°49'
IM HAIGEN	AN	NA2392	5522	50°29'	9°19'	IM HEILIGENGARTEN	FRST	LV6565	6608	49°19'	7°08'
IM HAIGERGRABEN	AN	MA4207	6215	49°43'	8°12'	IM HEILIGENROD	AN	MA9042	5919	50°02'	8°52'
IM MAIN	AN	NA5004	6324	49°41'	9°41'	IM HEIMBÜSCH	AN	MA1635	6013	49°58'	7°50'
IM MAIN	AN	MA8364	5718	50°14'	8°46'	IM HEINEFELDE	POPL	NC1230	4221	51°43'	9°10'
IM MAIN	MDW	NA0571	5720	50°17'	9°04'	IM HEISCH	AN	NF6924	1626	54°21'	10°04'
IM MAIN	MDW	M89030	5119	50°49'	8°52'	IM HEISOERF	AN	M84108	5315	50°37'	8°10'
IM MAIN	MDW	N80829	5120	50°49'	9°07'	IM HEITORTE	FARM	MO4106	3514	52°24'	8°08'
IM MAINBACH	FARM	M85950	4916	51°00'	8°25'	IM HELGENDRUND	VAL	NAQ268	5720	50°16'	9°02'
IM MAINCHEN	AN	MA9130	6019	49°55'	8°52'	IM HELLBERG	AN	M85108	5315	50°37'	8°19'
IM HAINGRUND	MDW	NA0780	5620	50°22'	9°06'	IM HELLE	MDW	MC9848	4119	51°53'	8°58'
IM HAINGRUND	VAL	MA8382	5618	50°23'	8°46'	IM HELLER	POPL	LC9504	4510	51°29'	7°29'
IM HAINZENWALO	FRST	MA7607	6218	49°43'	8°40'	IM HEMMERICH	AN	MA7401	6317	49°40'	8°38'
IM HALLAU	POPL	MC5983	3816	52°12'	8°24'	IM HENING	AN	NV3196	6322	49°37'	9°26'
IM HALLSTOCK /SPECHTENHAUS/	BLDG	NT0899	8120	47°51'	9°07'	IM HENK WALD	MDW	MA9144	5919	50°03'	8°52'
IM HALM	FARM	MO4974	2915	53°01'	8°14'	IM HENSBUCH	FARM	LB8285	4609	51°18'	7°19'
IM HAMBORN	AN	MA2726	6113	49°53'	7°59'	IM HERBEN	FRST	MU4159	7615	48°23'	8°12'
IM HAMEN	MDW	MA8378	5618	50°21'	8°46'	IM HERBEN SATTEL	FRST	MU4160	7615	48°23'	8°12'
IM HAMM	AN	MA5901	6316	49°40'	8°26'	IM HERODCHEN	AN	MA9612	6219	49°46'	8°56'

NAME	DESIGNATION	GRID REF.	SHEET NO.	LAT.	LONG.	NAME	DESIGNATION	GRID REF.	SHEET NO.	LAT.	LONG.
IM HERINGSFANG	AN	MA8580	5618	50°22'	8°47'	IM HOLLERBUSCH	AN	MA8372	5618	50°18'	8°46'
IM HERMELSTEIN	AN	MA4421	6115	49°50'	8°13'	IM HOLLERSTRAUCH	AN	MA4606	6215	49°42'	8°15'
IM HERRENBRUK	AN	MO9885	2819	53°07'	8°58'	IM HOLLERSTRAUCH	AN	MA3021	6114	49°50'	8°02'
IM HERRENSCHIED	FARM	L87894	4609	51°23'	7°15'	IM HÖLLGARTEN	AN	MA8238	5918	50°00'	8°45'
IM HERRENSCHIED	FRST	LA7228	6109	49°53'	7°13'	IM HÖLLGRUND	FRST	MA9439	5919	50°00'	8°55'
IM HERRETS	AN	OA1128	6137	49°52'	11°56'	IM HÖLLRAIN	FRST	NA0201	6320	49°40'	9°02'
IM HERRMAINZ	AN	MA9029	6019	49°55'	8°52'	IM HOLTE	POPL	L88775	4710	51°13'	7°23'
IM HERSCHIED	FRST	L87649	5009	50°59'	7°14'	IM HOLTKAMP	FARM	MC6384	3716	52°12'	8°28'
IM HESSELSGRABEN	FRST	LA7893	5509	50°29'	7°17'	IM HOLZ	FARM	MC1114	4412	51°34'	7°43'
IM HESSLER	AN	MV3397	6314	49°37'	8°04'	IM HOLZ	FRST	U05930	6944	49°00'	13°04'
IM HETSCHELBRUNNEN	AN	LV6570	6608	49°22'	7°08'	IM HOLZ	FRST	UP9282	7447	48°35'	13°32'
IM HETZEL	AN	MA3032	6014	49°56'	8°01'	IM HOLZBODEN	AN	U00426	7039	48°57'	12°19'
IM HETZER	AN	OA0412	6237	49°43'	11°50'	IM HOLZER WALD	FRST	LA5190	5507	50°27'	6°54'
IM HEUGRABEN	AN	MA3021	6114	49°50'	8°02'	IM HÖLZLE	FRST	MT3386	8214	47°43'	8°07'
IM HEUNENHAUS	AN	NV1185	6420	49°31'	9°09'	IM HOLZSCHLAG	BLOG	NT8058	8526	47°28'	10°04'
IM HIEB	FRST	MV7061	6617	49°18'	8°35'	IM HOLZSCHLINGE	POPL	MC7277	3817	52°09'	8°35'
IM HILGEN FELDE	AN	MC0402	4511	51°28'	7°37'	IM HOLZWEG	AN	MA4102	6315	49°40'	8°11'
IM HILGENHOLT	FARM	ME3415	2614	53°23'	8°01'	IM HOLZWEG	AN	MA4913	6215	49°46'	8°17'
IM HIMMEL	FRST	PT6866	8433	47°31'	11°14'	IM HOLZWEG	AN	MA4008	6215	49°43'	8°10'
IM HIMMELREICH	AN	NC5848	4125	51°53'	9°50'	IM HOLZWEG	AN	MA4306	6215	49°42'	8°13'
IM HIMMIRICH	AN	MA7480	5617	50°22'	8°38'	IM HOLZWEG	AN	MA2524	6113	49°52'	7°58'
IM HINSTERFELD	AN	MA7980	5618	50°22'	8°42'	IM HÖMBERGE	FARM	L88593	4610	51°23'	7°21'
IM HINTER'N GATTER	FRST	NT8544	8626	47°23'	10°08'	IM HÖMBERGE	VAL	M89691	4619	51°22'	8°56'
IM HINTER'N RIEDGARTEN	PAST	NT9965	8427	47°32'	10°19'	IM HONIGSACK	MDW	LV5950	6808	49°11'	7°04'
IM HINTEREN WILDEN GUND	AN	NT9841	8627	47°19'	10°18'	IM HOOK	AN	MA5111	6215	49°45'	8°19'
IM HINTERFELD	AN	MA8384	5518	50°24'	8°46'	IM HOPFENKLAUER	AN	MA4627	6115	49°54'	8°15'
IM HINTERFELD	AN	MA4223	6115	49°51'	8°11'	IM HOPPER	MDW	MV8196	6318	49°37'	8°44'
IM HINTERN BERG	FRST	PV9696	6436	49°35'	11°43'	IM HORDENBRUCH	POPL	L89189	4610	51°20'	7°26'
IM HINTERN DAHN	AN	MV4621	7015	48°56'	8°16'	IM HORK	AN	MV5614	6216	48°53'	8°24'
IM HINTERN FUHRENWALU	FRST	MT6491	8217	47°46'	8°31'	IM HORN	FRST	PD0987	2829	53°07'	10°38'
IM HINTERN HAAG	AN	NV4780	6523	49°28'	9°39'	IM HORN	AN	MA3727	6114	49°53'	8°07'
IM HINTERN HEIDACH	FRST	PT0559	8528	47°29'	10°23'	IM HORN	FARM	MO6277	2916	53°02'	8°26'
IM HINTERSOLL	AN	MA7581	5617	50°23'	8°39'	IM HORN	FRST	MU1729	7813	48°06'	7°53'
IM HINTERSTEN GEHREN	AN	MV5810	6216	48°50'	8°26'	IM HORN	FARM	NE1847	2321	53°40'	9°16'
IM HINTERSTEN MUUR	AN	ME4806	2615	53°18'	8°13'	IM HORNICKEL	AN	MA0515	6220	49°47'	9°04'
IM HIPPEL	AN	MA2933	6014	49°57'	8°01'	IM HORNISLOCH	VAL	MU3941	7715	48°13'	8°11'
IM HIRD	FARM	L87789	4609	51°20'	7°14'	IM HÖRNLI	FRST	MT4669	8415	47°34'	8°17'
IM HIRTENKLINGEN	VAL	MV8692	6418	49°35'	8°49'	IM HORST	AN	MA6902	6317	49°40'	8°34'
IM HITZWINKEL	AN	MA7770	5718	50°17'	8°41'	IM HÖRST	AN	NA4319	6123	49°49'	9°36'
IM HOCH	AN	MA4510	6215	49°44'	8°14'	IM HORST	AN	MA3740	5914	50°00'	8°07'
IM HÖCH	AN	MC7801	4518	51°28'	8°41'	IM HUBENSTRICH	FRST	MV8795	6318	49°36'	8°49'
IM HOCHBORN	AN	MA7010	6217	49°44'	8°35'	IM HUBSCHIED	FRST	LV7756	6709	49°15'	7°19'
IM HOCHHÜSCH	FRST	LA7290	5509	50°27'	7°12'	IM HUCKEN	AN	MA3210	6214	49°44'	8°04'
IM HOCHGARTEN	AN	MA7312	6217	49°46'	8°38'	IM HUCKESHOHL	FRST	M86578	4717	51°15'	8°30'
IM HOCHKAMPE	AN	MD6246	3216	52°46'	8°26'	IM HÜHNERAHL	MDW	MA8945	5919	50°03'	8°56'
IM HOCHMOOR	MRSH	NE2743	2322	53°38'	9°25'	IM HULINGSCHEN	FARM	L88692	4610	51°22'	7°22'
IM HÖCHSTEN	AN	MA8139	5918	50°00'	8°44'	IM HÜLLSIEPEN	FARM	L87591	4609	51°21'	7°12'
IM HOCHWALD	AN	LV7469	6609	49°22'	7°16'	IM HÜLSEN	FARM	L87891	4609	51°21'	7°15'
IM HOCHWALU	AN	MA3132	6014	49°56'	8°02'	IM HUMMELBECK	MDW	LC8602	4510	51°27'	7°22'
IM HOF	AN	L44921	6107	49°49'	6°54'	IM HUNDSANGEL	AN	MA3512	6214	49°45'	8°06'
IM HOF	AN	MT8799	8119	47°51'	8°50'	IM HUNDSBRUNNEN	AN	MA7971	5718	50°17'	8°43'
IM HOFEN	AN	L62749	5005	50°58'	6°32'	IM HUNDSRÜCKEN	POPL	MU9500	8119	47°51'	8°56'
IM HOFF	AN	NE5739	2325	53°36'	9°52'	IM HUNGERBERG	AN	LA7428	6109	49°53'	7°15'
IM HOFGARTEN	POPL	NA3812	6223	49°46'	9°32'	IM HUNSEL	POPL	MU5146	7716	48°16'	8°20'
IM HOFGRUND	VAL	MA7510	6217	49°44'	8°39'	IM IGGELHÄUSER GRUND	MDW	NA0883	5520	50°24'	9°07'
IM HOHEN BICHEL	AN	NT9261	8527	47°30'	10°13'	IM IGEN	MDW	MC2466	3913	52°02'	7°53'
IM HOHEN BRENDTEN	FRST	PT6958	8533	47°27'	11°14'	IM ILWES	AN	MV7497	6317	49°37'	8°38'
IM HOHEN BUSCH	FRST	MV4296	6319	49°37'	8°53'	IM IRLER STALL	AN	PV8253	6735	49°12'	11°30'
IM HOHEN FELD	AN	MA4323	6115	49°51'	8°13'	IM IRRLICH	MDW	M84812	5315	50°39'	8°16'
IM HOHEN GANG	RÜGE	PT0449	8628	47°23'	10°23'	IM IRRSTALL	AN	NA0027	6020	49°54'	9°00'
IM HOHEN GRUND	VAL	MT1584	8213	47°42'	7°52'	IM JAGDSTOCK	AN	MV3349	6814	49°11'	8°05'
IM HOHEN MARKSTEIN	AN	MV8019	7018	48°55'	8°44'	IM JÄGER	FARM	L84287	4606	51°19'	6°44'
IM HOHEN MODR	AN	ND1394	2821	53°12'	9°11'	IM JAMMERTAL	AN	MA4604	6315	49°41'	8°15'
IM HOHEN RECH	AN	MV3891	6414	49°34'	8°08'	IM JLESENKLINGEN	AN	MV7993	6418	49°35'	8°43'
IM HOHEN RECH	AN	MV4987	6415	49°32'	8°18'	IM JÖCKELSHÜHL	AN	MA9834	6019	49°57'	8°58'
IM HOHEN STEIN	AN	MA9240	5919	50°01'	8°53'	IM JOHR	POPL	L85888	4607	51°19'	6°58'
IM HOHEN WIESENTHAL	VAL	MV7998	6318	49°38'	8°43'	IM JÖRGENBAUER	AN	MA3907	6214	49°43'	8°09'
IM HOHENFELD	AN	MA9772	5619	50°18'	8°58'	IM JUDENGRUND	GRGE	NA0964	5720	50°14'	9°08'
IM HOHL	VAL	NB5767	4824	51°09'	9°49'	IM JUGENHEIMER GRUND	AN	MA3126	6114	49°53'	8°02'
IM HOHLEN BÜCHLI	FRST	MT6988	8217	47°45'	8°35'	IM JUNKER	AN	MA3727	6114	49°53'	8°07'
IM HOHLEN BÜCHLI	FRST	MT6988	8217	47°45'	8°35'	IM KAA	AN	MT5188	8216	47°45'	8°21'
IM HOHLENWEG	POPL	L83997	4506	51°24'	6°41'	IM KAAR	HILL	PV7275	6534	49°24'	11°22'
IM HÖHLERT	FRST	LA5094	5507	50°29'	6°53'	IM KACHELBERG	AN	MA3520	6114	49°50'	8°06'
IM HOHLPOT	AN	MC5900	4516	51°27'	8°25'	IM KACHELBORN	AN	MA4706	6215	49°42'	8°16'
IM HOHNE	POPL	MC3496	3614	52°18'	8°02'	IM KÄFERLOCH	FLO	MA8060	5818	50°11'	8°43'
IM HÖHRKEN	FARM	L87895	4609	51°24'	7°15'	IM KÄFERNBERG	AN	MA9727	6019	49°54'	8°58'
IM HÖLDERSTAUEN	AN	MA7564	5717	50°14'	8°39'	IM KAFT	AN	MA3607	6214	49°43'	8°07'
IM HÖLINGSBERG	AN	MA7762	5718	50°13'	8°41'	IM KAHL	AN	NU2503	8122	47°53'	9°20'
IM HÖLKESKAMP	FARM	L88596	4610	51°24'	7°21'	IM KAHLEN BÖHL	GRGE	MA5633	6016	49°57'	8°23'
IM HÖLLDICK	FARM	MU9359	3119	52°53'	8°54'	IM KÄHLER	VAL	MB1068	4812	51°09'	7°43'
IM HÖLLEN	FARM	L87895	4609	51°24'	7°15'	IM KAI	AN	NV4671	6623	49°23'	9°38'
IM HÖLLEN	AN	ND0991	2820	53°10'	9°08'	IM KÄLBERTAL	AN	MA3906	6214	49°42'	8°09'
IM HÖLLER	AN	LV5893	6408	49°34'	7°02'	IM KALK	AN	MV6920	7017	48°56'	8°35'
IM HÖLLER	AN	NA0027	6020	49°54'	9°00'	IM KALKOFEN	AN	MT4478	8315	47°39'	8°15'

NAME	DESIGNATION	GRID REF.	SHEET NO.	LAT.	LONG.	NAME	DESIGNATION	GRID REF.	SHEET NO.	LAT.	LONG.
IM KALTGRUND	AN	MV6034	6916	49°03'	8°27'	IM KIRCHWINKEL	FARM	L88687	4610	51°19'	7°22'
IM KALTEN GRUND	MOW	NA0291	5520	50°28'	9°02'	IM KIRSCHENFLECKEN	AN	MA7000	6317	49°39'	8°35'
IM KALTEN GRUND	VAL	NV4487	6423	49°32'	9°37'	IM KIRSCHGARTEN	AN	MA4226	6115	49°53'	8°11'
IM KALTEN LOCH	AN	MA7873	5618	50°18'	8°41'	IM KISS	MOW	MA9075	5619	50°20'	8°52'
IM KALTENBRÜNNLI	AN	MT4468	8415	47°34'	8°16'	IM KL. GALGENFELD	AN	MA8173	5618	50°18'	8°44'
IM KALTHÖFERHOLZ	POPL	L88489	4610	51°20'	7°20'	IM KL. STRASSHEIMER GR.	MOW	MA8174	5618	50°19'	8°44'
IM KALVERSIEPEN	FARM	L87089	4608	51°20'	7°08'	IM KLÄFFLERÜSCH	BLOG	NU2602	8122	47°52'	9°21'
IM KAMERL	AN	UN5067	8444	47°32'	13°01'	IM KLAMM	SO	PT3873	8431	47°36'	10°50'
IM KAMMERGRUND	BLOG	NC2608	4422	51°31'	9°22'	IM KLAMM	FRST	PT0654	8528	47°26'	10°25'
IM KAMMERL	AN	PT4980	8331	47°39'	10°59'	IM KLAUBERG	POPL	L86772	4808	51°11'	7°06'
IM KAMP	FARM	MB0593	4611	51°23'	7°38'	IM KLAUER	AN	MA4916	6215	49°48'	8°17'
IM KAMP	AN	MA4106	6215	49°42'	8°11'	IM KLAUER	AN	MA2322	6113	49°51'	7°56'
IM KAMP	AN	L89699	4511	51°26'	7°30'	IM KLAUER	AN	MA2830	6014	49°55'	8°00'
IM KAMP	POPL	L88476	4710	51°13'	7°20'	IM KLAUER	AN	MA3923	6114	49°51'	8°09'
IM KAMPE	FARM	MC4709	4415	51°32'	8°14'	IM KLEE	FARM	MC7827	4218	51°42'	8°41'
IM KAMPER	AN	UQ1963	6741	49°18'	12°31'	IM KLEEFLECK	AN	MA6808	6217	49°43'	8°34'
IM KANZELZEHNEN	AN	MA2024	6113	49°52'	7°53'	IM KLEFF	SLP	M80685	4611	51°18'	7°39'
IM KAPF	FRST	NT7770	8426	47°35'	10°01'	IM KLEI	FRST	PC0799	3629	52°20'	10°34'
IM KAPF	FRST	MU3145	7714	48°15'	8°04'	IM KLEI	AN	M09203	3619	52°23'	8°53'
IM KAPPESGARTEN	MOW	NA0243	5920	50°02'	9°02'	IM KLEIBINGSDU	AN	MA9041	5919	50°01'	8°52'
IM KAR	AN	QT0082	8336	47°40'	11°40'	IM KLEIN HESEPER LANDE	AN	LD7934	3409	52°38'	7°13'
IM KAR	GRGE	PT5246	8632	47°21'	11°01'	IM KLEINBECKSBACH	FARM	L87889	4609	51°20'	7°15'
IM KARLE	AN	PT0853	8528	47°25'	10°26'	IM KLEINEN FELD	AN	MA8682	5618	50°23'	8°48'
IM KÄSMURGEN	AN	L88093	5509	50°29'	7°19'	IM KLEINEN FELOCHEN	AN	N81416	5221	50°42'	9°12'
IM KASSEL	HILL	MC5091	3715	52°16'	8°16'	IM KLEINEN FELDCHEN	AN	MB8509	5318	50°38'	8°47'
IM KATHARINENWEG	AN	MA3226	6114	49°53'	8°03'	IM KLEINEN FLEER	MRS	MD1051	3112	52°48'	7°40'
IM KATTENBACH	VAL	MU3927	7915	48°06'	8°11'	IM KLEINEN G' SELLEN	MOW	UQ2954	6741	49°13'	12°39'
IM KATTWIEHE	FARM	MD7214	3517	52°28'	8°35'	IM KLEINEN RIED	MOW	MA9282	5619	50°23'	8°53'
IM KATZENBERGE	AN	MD2865	3013	52°56'	7°56'	IM KLEINEN SEE	AN	MA8977	5619	50°21'	8°51'
IM KATZENBORN	AN	MA4111	6215	49°45'	8°11'	IM KLEINEN THAL	AN	MT6591	8217	47°46'	8°32'
IM KATZENFELD	AN	MA9447	5919	50°04'	8°55'	IM KLEINEN WARTFELD	AN	MA8274	5618	50°19'	8°45'
IM KATZENSCHWANZ	AN	QV0535	6936	11°49'	49°02'	IM KLEISTERER	FRST	PV9092	6435	49°33'	11°38'
IM KATZENSEE	AN	MA6601	6317	49°40'	8°32'	IM KLINGELTHAL	VAL	LV5948	6808	49°10'	7°04'
IM KATZENTAL	AN	MA4319	6115	49°49'	8°13'	IM KLINGEN	AN	MA7900	6318	49°39'	8°43'
IM KATZHAGEN	POPL	ND4847	3224	52°46'	9°43'	IM KLINGEN	AN	MV7996	6318	49°37'	8°43'
IM KAULGRUND	AN	MA8929	6019	49°55'	8°51'	IM KLINGEN	AN	MV9496	6319	49°37'	8°55'
IM KEHLLOCH	BLOG	LV4446	6807	49°09'	6°52'	IM KLINGEN	AN	MA8865	5719	50°14'	8°50'
IM KEHLWALD	AN	MA3034	6014	49°57'	8°01'	IM KLINGENGRABEN	FRST	PV4673	6632	49°23'	11°01'
IM KEHR	PAST	PT0164	8428	47°31'	10°20'	IM KLINGER RIED	AN	MA8915	6219	49°47'	8°51'
IM KEHRBERG	FRST	LA7793	5509	50°29'	7°16'	IM KLINGLER	FRST	PU0816	8028	47°59'	10°27'
IM KEILE	FRST	NC3688	3723	52°14'	9°32'	IM KLOSTER	FARM	L88693	4610	51°23'	7°22'
IM KEILECK	AN	MA5700	6316	49°39'	8°24'	IM KLOSTER	POPL	MT3963	8415	47°31'	8°11'
IM KEITEL	AN	MA3906	6214	49°42'	8°09'	IM KLUN	MRS	MD4344	3214	52°45'	8°10'
IM KELLER	AN	MA9028	6019	49°54'	8°52'	IM KNAPPENSBRUNG	AN	NV1167	6620	49°21'	9°09'
IM KELLERBAUM	AN	MA8880	5619	50°22'	8°50'	IM KNICK	SO	ME3519	2514	53°25'	8°01'
IM KERKER	AN	PT0452	8528	47°25'	10°25'	IM KNIE	FRST	PT2992	8230	47°46'	10°43'
IM KERLE	AN	MA7182	5617	50°23'	8°35'	IM KNIEBRECHER	GRGE	NA0477	5620	50°21'	9°04'
IM KERNER	AN	MA3131	6014	49°56'	8°02'	IM KNIPPERN	FARM	L86390	4608	51°21'	7°02'
IM KESSEL	FRST	MB9684	4619	51°18'	8°56'	IM KNOSBERG	FRST	NV0093	6420	49°35'	9°00'
IM KESSEL	AN	PT4069	8431	47°34'	10°52'	IM KNÜSEL	VAL	NV0495	6320	49°36'	9°04'
IM KESSEL	FRST	MT3791	8214	47°46'	8°10'	IM KNOSS	FRST	MA9712	6219	49°46'	8°58'
IM KESSEL	FRST	LV9098	6310	49°37'	7°29'	IM KOBEL	AN	T08779	6538	49°26'	12°04'
IM KESSEL	AN	PV5596	6332	49°36'	11°08'	IM KOBEL	AN	PT0154	8528	47°26'	10°20'
IM KESSEL	MOW	T09253	6838	49°12'	12°08'	IM KOBEL	AN	LA9249	5910	50°05'	7°29'
IM KESSEL	AN	PV9713	7136	48°50'	11°41'	IM KOCHER	FRST	PT5178	8332	47°38'	11°01'
IM KESSEL	FRST	PT8589	8234	47°44'	11°28'	IM KOCHERT	FRST	MV8894	6319	49°36'	8°50'
IM KESSEL	VAL	NT8559	8526	47°29'	10°08'	IM KOHLBERG	FARM	L88390	4609	51°21'	7°19'
IM KESSEL	AN	UR0221	6139	49°48'	12°15'	IM KOHLBRUNNEN	MOW	MT2999	8114	47°50'	8°03'
IM KESSEL	VAL	LA2255	5805	50°07'	6°31'	IM KOHLHOF	AN	MA6713	6217	49°46'	8°32'
IM KESSEL	AN	MA8778	5618	50°21'	8°49'	IM KOHLPLATZ	FRST	MV8089	6418	49°33'	8°43'
IM KESSEL	FRST	MT4696	8115	47°49'	8°17'	IM KOLBEN	AN	MA5112	6215	49°45'	8°19'
IM KESSEL	AN	MU6707	8017	47°55'	8°34'	IM KOLBEN	MOW	PT5373	8432	47°35'	11°02'
IM KESSEL	AN	MV4374	6515	49°25'	8°13'	IM KOLBEN	AN	MA3530	6014	49°55'	8°05'
IM KESSEL	FRST	N87849	5026	50°59'	10°07'	IM KOLBEN	AN	UQ1968	6641	49°20'	12°31'
IM KESSEL	AN	LA7993	5509	50°29'	7°17'	IM KOLKE	MOW	ND4209	3523	52°26'	9°37'
IM KESSEL	AN	PA9008	6235	49°42'	11°38'	IM KÖLKEN	FRST	NE5618	2525	53°24'	9°50'
IM KESSEL	AN	MA3426	6114	49°53'	8°05'	IM KÖLLERSBUSCH	FRST	LA4591	5506	50°27'	6°49'
IM KESSEL	AN	QV0093	6436	49°33'	11°46'	IM KOLSACH	VAL	M85744	5016	50°57'	8°23'
IM KESSELEIN	AN	PA3320	6131	49°49'	10°51'	IM KÖLZEN	MOW	MD1806	3512	52°24'	7°47'
IM KETTELBACH	POPL	L89087	4610	51°19'	7°25'	IM KÖNIGRICH	EST	UQ2517	7141	48°53'	12°37'
IM KETZ	FRST	UP7189	7345	48°38'	13°15'	IM KONRAOSWALD	AN	MA8282	5618	50°23'	8°45'
IM KIENBACH	POPL	MU5145	7716	48°15'	8°20'	IM KORB	FARM	L85494	4607	51°23'	6°54'
IM KIES	MOW	NA8535	6027	49°58'	10°11'	IM KORBWEIH	AN	MA8777	5618	50°21'	8°49'
IM KIES	AN	MA8378	5618	50°21'	8°46'	IM KÖRLE	FRST	N80514	5320	50°41'	9°04'
IM KIESGRUND	AN	N80207	5320	50°37'	9°02'	IM KORROD	AN	N86831	5125	50°50'	9°58'
IM KILLEN	FARM	NU0707	8020	47°55'	9°05'	IM KORTEN	FARM	L88493	4610	51°23'	7°20'
IM KINDERBUSCH	FRST	PE0943	2329	53°37'	10°39'	IM KOSACKENORT	POPL	MD5009	3515	52°26'	8°16'
IM KINDERNAHL	AN	MA8839	5919	50°00'	8°50'	IM KOT	AN	UQ1962	6741	49°17'	12°31'
IM KINZIGBETT	MOW	MU2364	7513	48°25'	7°58'	IM KOTTEN	FRST	MC7501	4517	51°28'	8°38'
IM KIRCHBODEN	AN	MA8693	5518	50°29'	8°48'	IM KRACHT	POPL	MC6587	3717	52°14'	8°29'
IM KIRCHENDICK	FRST	L66365	6608	49°19'	7°07'	IM KRÄDENGRUND	AN	MA8843	5919	50°02'	8°50'
IM KIRCHENSEE	AN	MA5935	6016	49°58'	8°26'	IM KRÄHEN	MOW	NU1913	8021	47°58'	9°15'
IM KIRCHFELD	AN	MA6528	6017	49°54'	8°31'	IM KRÄMERSGRUND	VAL	NV0198	6320	49°38'	9°01'
IM KIRCHHOF	AN	MV6074	6516	49°25'	8°27'	IM KRAPPEN-KLINGFN	AN	MV8691	6418	49°34'	8°49'

NAME	DESIGNATION	GRID REF.	SHEET NO.	LAT.	LONG.	NAME	DESIGNATION	GRID REF.	SHEET NO.	LAT.	LONG.
IM KRÄTZERT	AN	MA7305	6317	49°42'	8°38'	IM LANGENBETT	AN	MV6297	6316	49°37'	8°28'
IM KRAUTBIEL	AN	MA4011	6215	49°45'	8°10'	IM LANGENBRUCH	POPL	L88392	4609	51°22'	7°19'
IM KREIS	AN	MA3234	6014	49°57'	8°03'	IM LANGENBRUCH	FARM	L87889	4609	51°20'	7°15'
IM KREISKEN	FARM	L87991	4609	51°21'	7°16'	IM LANGENHOLZE	AN	MC5992	3716	52°17'	8°24'
IM KREN	FRST	UR1101	6340	49°38'	12°23'	IM LANGENLOSS	AN	MA6810	6217	49°44'	8°34'
IM KREUT	FRST	P97577	6534	49°25'	11°25'	IM LANGENHÖHL	BLDG	M82162	4813	51°06'	7°52'
IM KREUT	MDW	U01525	7040	48°57'	12°28'	IM LANGENSTRICH	AN	MA8923	6119	49°51'	8°51'
IM KREUTH	AN	P97267	6634	49°20'	11°22'	IM LANGENZAHN	FARM	M85849	5016	50°59'	8°24'
IM KREUZ	POPL	MT0761	8412	47°30'	7°46'	IM LANGERROTH	AN	MA8038	6018	50°00'	8°43'
IM KREUZ	AN	MA9139	5919	50°00'	8°52'	IM LANGHENN	AN	MA4416	6115	49°48'	8°13'
IM KREUZ	AN	MA3122	6114	49°51'	8°02'	IM LANKHÖLZ	AN	MT6987	8217	47°44'	8°48'
IM KREUZBÜHL	FRST	Q90091	6436	49°32'	11°46'	IM LAPSMÜHNCHEN	AN	MA2925	6114	49°52'	8°01'
IM KREUZBERG	AN	PV7499	6334	49°37'	11°25'	IM LATT	AN	MA8676	5618	50°20'	8°48'
IM KREUZFELD	POPL	LC5401	4507	51°26'	6°54'	IM LATTACH	AN	MA8778	5618	50°21'	8°49'
IM KREUZGRABEN	AN	MA3122	6114	49°51'	8°02'	IM LAU	AN	NU0617	7920	48°00'	9°05'
IM KREUZNACHER WEG	AN	MA2524	6113	49°52'	7°58'	IM LAUEN	AN	MC7516	4317	51°36'	8°38'
IM KREUZTAL	AN	MA4415	6215	49°47'	8°13'	IM LAUFBACH	AN	PT0349	8628	47°23'	10°22'
IM KREUZWEG	AN	MA9628	6019	49°54'	8°56'	IM LÄUFER	AN	QA0628	6137	49°52'	11°52'
IM KREUZWEG	AN	MA3826	6114	49°53'	8°08'	IM LAUTENSEE	AN	MA4516	6215	49°48'	8°14'
IM KRICKSELBUSCH	FRST	M98086	6418	49°32'	8°43'	IM LEBERL	FRST	P98542	6835	49°06'	11°32'
IM KRINGEN	MDW	MA7778	5618	50°21'	8°41'	IM LECH	AN	MU1130	7812	48°07'	7°48'
IM KRISPEN	AN	MA3034	6014	49°57'	8°01'	IM LECKBART	AN	MA3808	6214	49°43'	8°08'
IM KRISSEIPEP	FARM	L87587	4609	51°19'	7°13'	IM LEGER	AN	LA2483	5605	50°22'	6°31'
IM KRÖHLEN	AN	MA3223	6114	49°51'	8°03'	IM LEHEN	FRST	P99444	6835	49°07'	11°40'
IM KRONKREUZ	AN	MA3616	6214	49°48'	8°07'	IM LEIMENBERG	MDW	MA7613	6218	49°46'	8°40'
IM KRÜTENTHAL	AN	MA8481	5618	50°23'	8°47'	IM LEIMENSTÜCK	AN	MA8002	6318	49°40'	8°43'
IM KROTTELROCH	FRST	MA9302	6319	49°40'	8°54'	IM LEINFELDE	AN	L89695	4511	51°24'	7°31'
IM KRUMMEN GRABEN	AN	MA9029	6019	49°55'	8°52'	IM LEISEBACH	FARM	M86250	4916	51°00'	8°28'
IM KRUMMEN JOCH	FRST	MA7800	6318	49°39'	8°42'	IM LEISLING	AN	MA5800	6316	49°39'	8°25'
IM KRUMMEN STÜCK	AN	MA8139	5918	50°00'	8°44'	IM LEITERSHEIM	AN	MA9330	6019	49°55'	8°54'
IM KRUMMEN TEICH	AN	MA4305	6215	49°42'	8°13'	IM LENGENROD	FARM	L88789	4610	51°20'	7°23'
IM KRUMMEN TEICH	MDW	N80406	5320	50°36'	9°04'	IM LEPPERTS	AN	M98488	6418	49°33'	8°47'
IM KRUNERSHAMMER	FARM	L87992	4609	51°22'	7°16'	IM LERCH	FRST	PT3776	8330	47°37'	10°49'
IM KÜCHELE	FRST	MU4959	7615	48°23'	8°19'	IM LERCHENSPIEL	AN	M94688	6415	49°32'	8°15'
IM KÜHBERG	AN	U06615	7145	48°52'	13°10'	IM LERKEL	AN	MV5097	6315	49°37'	8°19'
IM KÜHBODEN	FRST	MT5065	8416	47°32'	8°20'	IM LETTEN	AN	MA4714	6215	49°47'	8°16'
IM KÜHGUND	AN	NT9340	8627	47°18'	10°14'	IM LETTEN	FRST	PA8119	6135	49°48'	11°31'
IM KÜHLÄGER	AN	L85309	5307	50°37'	6°55'	IM LETTEN	AN	NU2013	8021	47°58'	9°16'
IM KÜHLBERG	AN	P99270	6635	49°21'	11°38'	IM LETTEN	AN	MA2933	6014	49°57'	8°01'
IM KÜHLENDIHL	SQ	L85399	4507	51°25'	6°53'	IM LETTENFELD	AN	MA3728	6014	49°54'	8°07'
IM KÜHSTIEFEL	AN	LA7488	5509	50°26'	7°14'	IM LETTENGRABEN	AN	MA2612	6213	49°45'	7°58'
IM KUMP	FARM	M80393	4611	51°23'	7°37'	IM LEUSCHUF	AN	MA8836	6019	49°59'	8°50'
IM KUMPENSAAL	MRSH	MA8945	5919	50°03'	8°51'	IM LEUTHLEIN	AN	MA8041	5926	50°01'	10°07'
IM KUMPF	MDW	NA1098	5420	50°32'	9°08'	IM LIBACH	MDW	MT4986	8215	47°43'	8°19'
IM KUNKSBODEN	AN	LA7890	5509	50°27'	7°17'	IM LICHTEN FLECKEN	AN	MA6602	6317	49°40'	8°32'
IM KURZEN BETT	AN	MA9631	6019	49°56'	8°56'	IM LIEBEN ROTH	AN	MA8182	5618	50°23'	8°44'
IM KUSTUCK	FLD	MA7759	5818	50°11'	8°41'	IM LINDEN	FRST	NF6022	1625	54°20'	9°55'
IM LACH	AN	MT7285	8217	47°43'	8°38'	IM LINDEN	AN	MA7537	6017	49°59'	8°39'
IM LACHENGRABEN	AN	M96541	6817	49°07'	8°31'	IM LINDENBRUCH	MDW	MA6807	6217	49°43'	8°34'
IM LÄCHERFELD	FLD	MA7691	5517	50°28'	8°40'	IM LINDENBRUNNEN	AN	P98461	6735	49°16'	11°32'
IM LADEL	AN	MT7091	8217	47°46'	8°36'	IM LINDIG	FRST	N87944	5026	50°56'	10°07'
IM LAGER	POPL	MD4273	2914	53°00'	8°08'	IM LINNIG	AN	NA0008	6220	49°43'	9°00'
IM LAGER	FARM	MD4783	2915	53°06'	8°13'	IM LINSENBERG	AN	MA4408	6215	49°43'	8°13'
IM LÄGER	AN	MU6027	7816	48°06'	8°28'	IM LINSENFELD	AN	NA0965	5720	50°14'	9°08'
IM LAGERFELD	AN	M96898	6317	49°38'	8°34'	IM LIPPZAHN	AN	MA7580	5617	50°22'	8°39'
IM LAH	FRST	PC1094	3729	52°17'	10°37'	IM LISSINGER	AN	MA3319	6114	49°49'	8°04'
IM LAICH	AN	PT3874	8331	47°36'	10°50'	IM LOBORN	AN	L87470	4809	51°10'	7°12'
IM LAIMEN	AN	MA4017	6115	49°48'	8°10'	IM LOCH	AN	NT9450	8627	47°24'	10°15'
IM LANGACKERFELD	AN	N80206	5320	50°36'	9°02'	IM LOCH	AN	MA4402	6315	49°40'	8°13'
IM LANGALLEROH	AN	N86834	5125	50°51'	9°58'	IM LOCH	AN	M94395	6315	49°36'	8°13'
IM LANGEN BIET	AN	M97570	6617	49°23'	8°40'	IM LOCH	AN	TR8938	6038	49°57'	12°04'
IM LANGEN BUCHSTECHE	FRST	MA8442	5918	50°02'	8°47'	IM LOCH	AN	MA8978	5619	50°21'	8°51'
IM LANGEN FELD	AN	N80015	5320	50°41'	9°00'	IM LOCH	AN	MA9573	5619	50°18'	8°56'
IM LANGEN GRABEN	FRST	TR9133	6038	49°55'	12°05'	IM LOCH	FARM	NT9263	8427	47°31'	10°13'
IM LANGEN GRABEN	FRST	P99890	6436	49°32'	11°44'	IM LOCH	FRST	PT5164	8432	47°31'	11°01'
IM LANGEN GRUND	AN	M97798	6318	49°38'	8°41'	IM LOCH	AN	MT7393	8217	47°47'	8°38'
IM LANGEN GRUND	AN	MV7798	6318	49°38'	8°41'	IM LOCH	MDW	NA4035	6023	49°58'	9°34'
IM LANGEN GRUND	FRST	MT7785	8218	47°43'	8°41'	IM LOCH	AN	QV1485	6537	49°29'	11°58'
IM LANGEN GRUND	VAL	N80311	5320	50°39'	9°02'	IM LOCH	FRST	MA2502	6313	49°40'	7°58'
IM LANGEN HOGE	AN	MD5562	3016	52°54'	8°20'	IM LOCH	AN	NA5700	6324	49°39'	9°47'
IM LANGEN HOLZ	FRST	UR1701	6340	49°38'	12°28'	IM LOCH	AN	P98076	6534	49°25'	11°29'
IM LANGEN KREUZ	FRST	MU2010	8013	47°56'	7°56'	IM LOCH	AN	M98345	6818	49°09'	8°46'
IM LANGEN MOOS	AN	PT1179	8328	47°39'	10°29'	IM LOCH	AN	NA7730	6026	49°55'	10°04'
IM LANGEN RIED	AN	MT6980	8317	47°40'	8°35'	IM LOCH	AN	NA9128	6027	49°54'	10°16'
IM LANGEN RIED	FRST	MT4669	8415	47°34'	8°17'	IM LOCH	FRST	MT6672	8317	47°36'	8°33'
IM LANGEN SACHEN	FRST	PT1085	8228	47°42'	10°28'	IM LOCH	AN	NV0158	6720	49°16'	9°01'
IM LANGEN STRICH	FRST	MT7085	8217	47°43'	8°36'	IM LOCH	FRST	U06524	7045	48°57'	13°10'
IM LANGEN STRICH	FRST	MT7188	8217	47°45'	8°37'	IM LOCH	FRST	UQ8526	7046	48°59'	13°26'
IM LANGEN STRICH	AN	MA9631	6019	49°56'	8°56'	IM LOCH	FARM	NT9773	8327	47°36'	10°17'
IM LANGEN STRICH	AN	MA9431	6019	49°56'	8°55'	IM LOCH	FRST	PA8123	6135	49°50'	11°31'
IM LANGEN THAL	VAL	NA0301	6320	49°40'	9°02'	IM LOCH	SQ	M90994	6412	49°35'	7°44'
IM LANGEN THAL	VAL	MT6591	8217	47°46'	8°32'	IM LOCH	FRST	MU2946	7714	48°16'	8°02'
IM LANGEN WEG	FRST	MT5368	8416	47°34'	8°23'	IM LOCH	AN	MA3841	5914	50°01'	8°08'
IM LANGEN WINKEL	FRST	PAB805	6335	49°40'	11°37'	IM LOCH	FRST	LA8978	5610	50°21'	7°26'

NAME	DESIGNATION	GRID REF.	SHEET NO.	LAT.	LONG.	NAME	DESIGNATION	GRID REF.	SHEET NO.	LAT.	LONG.
IM LOCH	AN	NA0979	5620	50°22'	9°08'	IM MAUSLOCH	AN	MA8386	5518	50°25'	8°46'
IM LOCH	AN	MA8182	5618	50°23'	8°44'	IM MAUSWINKEL	AN	QA0731	6137	49°54'	11°53'
IM LOCH	FRST	MV2663	6613	49°19'	7°59'	IM MAUTER	FRST	NA2410	6222	49°44'	9°20'
IM LOCH	POPL	MU3736	7814	48°10'	8°09'	IM MECKELSEE	AN	MA7334	6017	49°57'	8°37'
IM LOCH	AN	MU0711	8012	47°57'	7°45'	IM MEER	FARM	M88891	4618	51°22'	8°50'
IM LOCH	AN	MV4576	6515	49°26'	8°14'	IM MEHL	AN	N85101	5424	50°33'	9°43'
IM LOCH	AN	MT7284	8217	47°42'	8°38'	IM MEHLSEE	AN	MA4818	6115	49°49'	8°17'
IM LOCH	FARM	NA5792	5524	50°29'	9°48'	IM MEHLSEE	AN	MA6528	6017	49°54'	8°31'
IM LOCH	AN	MA3130	6014	49°55'	8°02'	IM MEIER BERG	FRST	PV8148	6834	49°09'	11°29'
IM LOCH	AN	MA3828	6014	49°54'	8°08'	IM MEIERFELD	AN	LV5751	6808	49°12'	7°02'
IM LOCH	FRST	UO2688	6441	49°31'	12°36'	IM MEILESMOOS	AN	PT0163	8428	47°31'	10°20'
IM LOCH	AN	MV5094	6415	49°36'	8°19'	IM MELDER	FRST	PU2905	8130	47°53'	10°44'
IM LOCH	AN	MA3819	6114	49°49'	8°08'	IM MELLSEE	AN	MA5434	6016	49°57'	8°22'
IM LOCH	AN	MA4525	6115	49°52'	8°14'	IM MENGELS	AN	NA5499	5424	50°32'	9°46'
IM LOCH	AN	MA4917	6115	49°48'	8°17'	IM MERSCH	AN	MA3216	6214	49°48'	8°04'
IM LOCH	VAL	MU4054	7615	48°20'	8°11'	IM MERSCH	MDW	MA5531	6016	49°56'	8°22'
IM LOCH	VAL	MU4551	7615	48°19'	8°16'	IM MESCH	MDW	MD1610	3512	52°26'	7°46'
IM LOCH	VAL	M85980	4716	51°16'	8°25'	IM MESCHE	AN	MD3320	3414	52°31'	8°01'
IM LOCHE	VAL	M85980	4716	51°16'	8°25'	IM MESEWINKEL	FARM	L87688	4609	51°20'	7°13'
IM LOCHGARTEN	MDW	MA6910	6217	49°44'	8°34'	IM METZENHAIN	GRGE	MA7182	5617	50°23'	8°35'
IM LÖCHLE	POPL	MU4064	7515	48°26'	8°11'	IM MEYERHOFE	FARM	MO8273	2918	53°00'	8°44'
IM LÖCHLE	POPL	MU5451	7616	48°19'	8°23'	IM MICHELFELD	AN	MA9431	6019	49°56'	8°55'
IM LÖCHLE IN	AN	NA5904	6324	49°41'	9°49'	IM MICHELFELD	AN	MA9431	6019	49°56'	8°55'
IM LOCKEN	POPL	LC9204	4510	51°24'	7°26'	IM MICHELTAL	AN	MA3522	6114	49°51'	8°06'
IM LOCKENMEERE	AN	NC9281	3828	52°10'	10°21'	IM MIES	FRST	NV0498	6320	49°38'	9°04'
IM LOELS	FRST	N85607	5324	50°37'	9°47'	IM MIHRFELD	FARM	L87791	4609	51°21'	7°14'
IM LÖFFELSACKER	AN	NA0114	6220	49°47'	9°01'	IM MILBEN	POPL	MU4365	7515	48°26'	8°14'
IM LÖH	FARM	LB8494	4610	51°23'	7°20'	IM MITTELBERG	AN	NA0111	6220	49°45'	9°01'
IM LÖH	FARM	LB6585	4608	51°18'	7°04'	IM MITTELBORN	AN	MA3020	6114	49°50'	8°02'
IM LÖH	POPL	LC5621	4307	51°37'	6°55'	IM MITTELFELD	AN	MA9377	5619	50°21'	8°54'
IM LÖH	AN	LC9703	4511	51°28'	7°31'	IM MITTELFELD	AN	MA7974	5618	50°19'	8°43'
IM LÖH	AN	MA8846	5919	50°04'	8°50'	IM MITTELRIEGEL	AN	MA5900	6316	49°39'	8°26'
IM LÖH	AN	MA7536	6017	49°58'	8°39'	IM MITTELRIEGEL	AN	MA5905	6316	49°42'	8°26'
IM LÖH	FARM	MO4682	2915	53°05'	8°11'	IM MITTLERN DAHM	AN	MV4621	7015	48°56'	8°16'
IM LÖH	FRST	PU9521	7935	48°01'	11°37'	IM MOCKMÜNSTER	AM	MA9041	5919	50°01'	8°52'
IM LÖH	AN	MU1033	7812	48°09'	7°47'	IM MOHLENBERGE	FRST	LA7687	5509	50°25'	7°15'
IM LÖH	POPL	MU6130	7816	48°07'	8°29'	IM MOLKENBORN	AN	MA3020	6114	49°50'	8°02'
IM LÖH	POPL	MD7700	3618	52°21'	8°40'	IM MOLKENSTROMT	AN	MO6286	2816	53°07'	8°26'
IM LÖH	FRST	PV7095	6434	49°35'	11°21'	IM MOMMENRAO	AN	MA5231	6019	49°56'	8°53'
IM LÖH	AN	MV8790	6418	49°34'	8°49'	IM MONDSCHEN	AN	MV5297	6316	49°37'	8°20'
IM LÖH	AN	MV8384	6418	49°30'	8°46'	IM MONTEL	AN	NA0272	5620	50°18'	9°02'
IM LÖH	AN	MA4329	6015	49°55'	8°13'	IM MOOL	MDW	KA9362	5802	50°10'	6°06'
IM LÖH	AN	MU1960	7613	48°23'	7°55'	IM MOOR	FRST	UO0579	6539	49°26'	12°19'
IM LÖH	AN	MU1959	7613	48°23'	7°55'	IM MOOR	MRSH	MO6516	3516	52°30'	8°29'
IM LÖH	AN	MU1659	7613	48°23'	7°52'	IM MOOR	POPL	MO6715	3517	52°29'	8°31'
IM LÖH	FRST	PV8190	6435	49°32'	11°30'	IM MOOR	AN	NF4514	1724	54°16'	9°41'
IM LÖHBERG	FRST	L87105	5409	50°35'	7°11'	IM MOOR	MRSH	NO2493	2822	53°11'	9°22'
IM LÖHE	AN	PV4672	6632	49°23'	11°01'	IM MOOR	AN	PE1039	2429	53°35'	10°40'
IM LÖHE	HILL	M84076	4714	51°14'	8°08'	IM MOOR	FARM	NE4526	2524	53°29'	9°41'
IM LÖHFELD	AN	MA8846	5919	50°04'	8°50'	IM MOOR	POPL	ND9499	2728	53°14'	10°25'
IM LÖHFELD	AN	MA6830	6017	49°55'	8°33'	IM MOORE	MRSH	MD3249	3214	52°47'	7°59'
IM LÖHL	AN	NV0161	6620	49°18'	9°01'	IM MOORE	AN	MD4123	3414	52°33'	8°08'
IM LÖHLE	FRST	PV9681	6536	49°27'	11°42'	IM MOORE	MRSH	MD7978	2918	53°03'	8°41'
IM LÖHL	AN	MT7193	8217	47°47'	8°37'	IM MOOS	MDW	MT4585	8215	47°43'	8°16'
IM LÖNSCHEID	FARM	LB9088	4610	51°20'	7°25'	IM MOOS	MDW	UV4413	7143	53°02'	12°40'
IM LÖSERICH	AN	MA7680	5617	50°22'	8°40'	IM MOOS	MRSH	PT1574	8329	47°37'	10°32'
IM LOTZENRAO	AN	MA8943	5919	50°02'	8°51'	IM MOOS	MDW	NT9660	8527	47°29'	10°16'
IM LÜER	FRST	M82198	4513	51°26'	7°52'	IM MOOS	MDW	NT6174	6324	47°37'	9°49'
IM LÜSS	AN	NT9944	8627	47°20'	10°19'	IM MOOS	FRST	NT4178	8323	47°39'	9°33'
IM LUSS	AN	NV3196	6322	49°37'	9°26'	IM MOOS	AN	MT6276	8324	47°38'	9°50'
IM LÜTZELBACH	FARM	M86148	5016	50°59'	8°26'	IM MOOS	MDW	MT6275	8317	47°38'	8°24'
IM M. BUSCH	SCRB	NO2923	3422	52°33'	9°26'	IM MOOS	FARM	MT4461	8415	47°30'	8°16'
IM MAASPOL	FRST	M80295	4511	51°24'	7°35'	IM MOOS	MRSH	UR0827	6139	49°52'	12°20'
IM MADERLOCH	FRST	PT4275	8331	47°37'	10°53'	IM MOOS	MDW	QA0627	6137	49°52'	11°52'
IM MAHD	AN	NT8547	8626	47°22'	10°08'	IM MOOS	FARM	NU0301	8120	47°52'	9°02'
IM MAHR	AN	MA7993	5518	50°29'	8°42'	IM MOOS	AN	NU0818	7920	48°01'	9°07'
IM MAHRIED	MDW	MA9176	5619	50°20'	8°52'	IM MOOS	MRSH	PU5930	7832	48°06'	11°08'
IM MAINGRUND	AN	MA8653	5818	50°08'	8°48'	IM MOOS	FARM	MU5930	7816	48°07'	8°27'
IM MAINZER UND SPORN EICHEN	FRST	MA8533	6018	49°57'	8°47'	IM MOOS	AN	T09131	7038	49°00'	12°08'
IM MAINZER WEG	AN	MA2625	6113	49°52'	7°58'	IM MOOS	AN	MT8093	8218	47°47'	8°44'
IM MAINZER WEG	AN	MA3128	6014	49°54'	8°02'	IM MOOSBERG	AN	MA4324	6115	49°52'	8°13'
IM MAINZER WEG	AN	MA3125	6114	49°52'	8°02'	IM MORLITZ	MDW	LV9154	6711	49°14'	7°30'
IM MALLEN	AN	NO0757	3120	52°52'	9°06'	IM MÖRS	AN	MA3138	6014	49°59'	8°02'
IM MANNSFELD UND SCHLÜSSEL	AN	MA7111	6217	49°45'	8°36'	IM MÖRSBACHER GRUND	FRST	MA7931	6018	49°56'	8°43'
IM MANTEL	AN	MA3926	6114	49°53'	8°09'	IM MÖRSCH	AN	MA4715	6215	49°47'	8°16'
IM MARGRUND	FRST	MA9106	6219	49°42'	8°53'	IM MÖRSCH	AN	MV5087	6415	49°32'	8°19'
IM MARIE	PAST	PT9880	8335	47°39'	11°38'	IM MOSEBUSCH	FRST	PD2985	2831	53°06'	10°56'
IM MARKSTEIN	FRST	LA3973	5706	50°17'	6°44'	IM MÖSEL	MDW	PU5775	7432	48°30'	11°08'
IM MARSCH	AN	MV4275	6515	49°25'	8°12'	IM MÖSLI	FRST	NT1375	8321	47°38'	9°10'
IM MARTINSEE	FRST	MA8844	5919	50°03'	8°50'	IM MÖSLI	FRST	MT6488	8217	47°45'	8°31'
IM MARTINSEE	FRST	MA8743	5918	50°02'	8°49'	IM MÜHL BERG	AN	PV6769	6633	49°21'	11°18'
IM MÄRZLE	AN	PT0142	8628	47°19'	10°20'	IM MÜHLAHL	AN	MA9179	5619	50°22'	8°52'
IM MASCHE	FARM	MD3314	3514	52°28'	8°01'	IM MÜHLBACH	FARM	M85950	4916	51°00'	8°25'
IM MATTENPFUHL	AN	MA2719	6113	49°49'	7°59'	IM MÜHLBACH	FARM	M85949	5016	50°59'	8°25'
IM MAUERSTÜCK	AN	MA8775	5618	50°20'	8°49'						

NAME	DESIGNATION	GRID REF.	SHEET NO.	LAT.	LONG.	NAME	DESIGNATION	GRID REF.	SHEET NO.	LAT.	LONG.
IM MÜHLBERG	FRST	MV9383	6519	49°30'	8°54'	IM OCHSENKAMP	POPL	LC9611	4411	51°32'	7°30'
IM MÜHLENTEICHE	FARM	LB8693	4610	51°23'	7°22'	IM OCHSENTAL	AN	MA3222	6114	49°51'	8°03'
IM MÜHLFELD	AN	NA2985	5522	50°25'	9°25'	IM OCHSENWEG	AN	MA3421	6114	49°50'	8°05'
IM MÜHLELOCHEN	AN	MA9240	6019	49°55'	8°53'	IM ÖCKER	AN	MA3317	6114	49°48'	8°04'
IM MÜHLFLUR AM LANGEN STEIN	AN	MA5800	6316	49°39'	8°25'	IM ÖDEN GEMACH	FRST	PT0366	8428	47°32'	10°22'
IM MÜHLWEG	AN	MA3215	6214	49°47'	8°04'	IM ODFENFELD	AN	NB1516	5221	50°42'	9°13'
IM MÜLLERHAUSENSEE	MDW	MA8439	5918	50°00'	8°47'	IM OHMETPLATZ	AN	MA9242	5919	50°02'	8°53'
IM MÜLLERSEE	AN	MA9329	6019	49°55'	8°54'	IM OHRLOCH	AN	MA8276	5618	50°20'	8°45'
IM MUNKERS GRABEN	AN	MA7780	5618	50°22'	8°41'	IM OP SPRING	FRST	MB5465	4816	51°08'	8°20'
IM MÜNKERTS	FARM	LB7890	4609	51°21'	7°15'	IM ORBEL	AN	MA3525	6114	49°52'	8°06'
IM NACK	AN	MA2626	6113	49°53'	7°58'	IM ORBES	AN	MA9881	5619	50°23'	8°58'
IM NÄGELI	AN	MT4470	8415	47°35'	8°16'	IM ORTE	FARM	MC4589	3715	52°15'	8°11'
IM NÄGELPOTEN	AN	LC9805	4511	51°29'	7°32'	IM ORTE	POPL	MD6405	3616	52°24'	8°28'
IM NÄGELSEE	FARM	NT1097	8120	47°50'	9°08'	IM ORTLOH	FRST	NC3316	4422	51°36'	9°29'
IM NARBEN	AN	MA3914	6214	49°46'	8°09'	IM ÖSCH	AN	MU6031	7816	48°08'	8°28'
IM NASSEN BORN	STRM	NB4170	4823	51°11'	9°35'	IM ÖSCHLE	AN	NU0227	7920	48°06'	9°02'
IM NASSEN HOLZ	FRST	QV1485	6537	49°29'	11°58'	IM ÖSCHLE	AN	MU6431	7817	48°08'	8°31'
IM NASSEN TAL	AN	MA4518	6115	49°49'	8°14'	IM ÖSEN	FRST	NC2124	4321	51°40'	9°18'
IM NASSENSTRAUCH	AN	MB8616	5218	50°42'	8°48'	IM OSSENBRINK	FRST	MC5096	3615	52°18'	8°16'
IM NATTLANDE	AN	LB9897	4511	51°25'	7°32'	IM OSTERFELD	POPL	LB7893	4609	51°22'	7°15'
IM NAUERT	MDW	NA0220	6120	49°50'	9°02'	IM OSTERHÖFCHEN	FARM	LB7893	4609	51°22'	7°15'
IM NAUNDEL	AN	MA5530	6016	49°55'	8°22'	IM OSTERHORN	AN	NO3040	3222	52°42'	9°26'
IM NEIDSTALL	FRST	PV8588	6435	49°31'	11°34'	IM OSTERLAND	AN	MA3424	6114	49°52'	8°05'
IM NEISSERT	AN	MT4989	8215	47°45'	8°19'	IM OSTERTAL	AN	MA4920	6115	49°50'	8°17'
IM NESSELBUSCH	FLD	MA7959	5818	50°11'	8°43'	IM OSTERWALDE	AN	MC3849	4114	51°53'	8°06'
IM NESSELBÜSCH	AN	MA5820	6116	49°50'	8°25'	IM OTTERTAL	VAL	MA4706	6215	49°42'	8°16'
IM NESSELHÖFLE	AN	PT1067	8428	47°33'	10°28'	IM PANZENBERGE	AN	ME6432	2416	53°32'	8°28'
IM NETHEFELDE	FARM	NC1428	4221	51°42'	9°12'	IM PAPPENBERGE	AN	*B0496	4511	51°24'	7°37'
IM NEUBERG	AN	MA4212	6215	49°45'	8°12'	IM PAPPENHEIMER FELD	AN	MA6021	6116	49°50'	8°26'
IM NEUBERGSGRUND	AN	NA0026	6120	49°53'	9°00'	IM PARFINKELFELD	AN	MA6129	6016	49°55'	8°28'
IM NEUBRUCH	AN	PV6670	6633	49°22'	11°17'	IM PASS	AN	LC3632	4205	51°43'	6°38'
IM NEUEN BÖRNWALD	AN	MA7940	5918	50°01'	8°43'	IM PAUSCHENBAUM	AN	LV5770	6608	49°22'	7°02'
IM NEUEN BUSCH	AN	MA6915	6217	49°47'	8°34'	IM PECH	FRST	MV0752	6712	49°13'	7°43'
IM NEUEN FELD	AN	NA0366	5720	50°15'	9°02'	IM PEIERSDORFE	AN	PC3394	3731	52°17'	10°57'
IM NEUEN GARTEN	AN	MV6899	6317	49°39'	8°34'	IM PELMER	AN	MA3716	6114	49°48'	8°08'
IM NEUEN HAIN	AN	MA7639	5918	50°00'	8°40'	IM PETERSBERG	AN	LA7890	5509	50°27'	7°17'
IM NEUEN KAMP	FARM	MC1907	4413	51°30'	7°50'	IM PFAU	AN	MA3218	6114	49°49'	8°04'
IM NEUEN WALD	AN	MA7736	6018	49°58'	8°41'	IM PFÄDEL	AN	MA5101	6315	49°40'	8°19'
IM NEUENBERG	AN	MV6725	7017	48°59'	8°33'	IM PFAFFENBORN	MDW	MA7613	6218	49°46'	8°40'
IM NEUENBERG	AN	MA3927	6114	49°53'	8°09'	IM PFAFFENGRUND	AN	NB0106	5320	50°36'	9°01'
IM NEUENBERG	AN	NV4787	6423	49°32'	9°39'	IM PFAFFENLOCH	AN	MA9675	5619	50°20'	8°56'
IM NEUENKAMPE	FARM	LB8489	4610	51°20'	7°20'	IM PFAFFENSEE	AN	MA8777	5618	50°21'	8°49'
IM NEUENLAND	AN	LV5945	6808	49°08'	7°04'	IM PFAHLE	AN	MC5988	3716	52°14'	8°24'
IM NEUFELD	AN	MA9328	6019	49°54'	8°54'	IM PFEIFENSACK	AN	MA8978	5619	50°21'	8°51'
IM NEUG' REUT	AN	PA8502	6335	49°38'	11°34'	IM PFISTEREI	BLDG	NU2602	8122	47°52'	9°21'
IM NEUHDLZ	FRST	MT5070	8416	47°35'	8°20'	IM PFUHL	AN	LV6354	6708	49°13'	7°07'
IM NEUNTEN	AN	MA5934	6016	49°57'	8°26'	IM PFUHL	AN	MA9865	5719	50°14'	8°58'
IM NEUROTT	AN	MV6296	6316	49°37'	8°28'	IM PFUHL	AN	MA2833	6014	49°57'	8°00'
IM NEUWANG	FRST	NU8629	7826	48°06'	10°10'	IM PFÜTZGRABEN	AN	MA6527	6017	49°54'	8°31'
IM NEUWEG	AN	MA3023	6114	49°51'	8°02'	IM PLACKEN	POPL	MC6486	3716	52°13'	8°28'
IM NIEDERFELD	AN	MA8933	6019	49°57'	8°51'	IM PLANIGER PFAD	AN	MA2222	6113	49°51'	7°55'
IM NIEUERRIED	MDW	MA8974	5619	50°19'	8°51'	IM PLÄTT	AN	PT0347	8628	47°02'	10°22'
IM NIEDERWALD	AN	MA7005	6317	49°42'	8°35'	IM PLÄTZCHEN	FARM	MB6459	4916	51°05'	8°29'
IM NIEGLERSEE	AN	PV7397	6334	49°36'	11°23'	IM PLAUDEL	FRST	MA6240	5916	50°01'	8°28'
IM NIELENBERGE	FARM	LB8293	4609	51°22'	7°18'	IM POPPENBERG	FARM	LB7689	4609	51°20'	7°13'
IM NIESBERG	POPL	MT3863	8415	47°31'	8°11'	IM POSCH	AN	MD8997	2719	53°13'	8°50'
IM NOHL	AN	MU2467	7513	48°27'	7°58'	IM POSPENHAIN	AN	MA9535	6019	49°58'	8°56'
IM NOHLESBERG	AN	LA7386	5509	50°25'	7°13'	IM POSSEN	AN	MQ4215	3514	52°29'	8°09'
IM NOLL	VAL	LA3273	5705	50°17'	6°38'	IM PRÄSSLING	FRST	UC0456	6742	49°14'	12°48'
IM NONGENSTALL	AN	MA3813	6214	49°46'	8°08'	IM RAAF	AN	PC0079	3828	52°09'	10°28'
IM NÖRENBERG	AN	MA3825	6114	49°52'	8°08'	IM RABER	MDW	MA7106	6217	49°42'	8°36'
IM NUSSBERG	FRST	UP1585	7440	48°35'	12°29'	IM RAD	AN	MV8644	6818	49°09'	8°49'
IM NUSSGARTEN	AN	MA8394	5518	50°30'	8°46'	IM RAD	AN	MA7762	5718	50°13'	8°41'
IM OBERBANUSGRUND	AN	MA4626	6115	49°53'	8°15'	IM RADE	FARM	NE8956	2028	53°56'	10°22'
IM OBEREN BODEN	AN	MA7882	5618	50°23'	8°41'	IM RADEN	FARM	MD9745	3219	52°45'	8°58'
IM OBEREN BUSCH	AN	MV5794	6416	49°36'	8°25'	IM RAHMDOR	AN	NB8145	3227	52°45'	10°12'
IM OBEREN HABERIG	FRST	NA0205	6320	49°42'	9°02'	IM RAIN	PAST	PT0163	8428	47°31'	10°20'
IM OBEREN HABERICH	FRST	NA0105	6220	49°42'	9°01'	IM RAMEL	AN	ME9335	2419	53°34'	8°53'
IM OBEREN SCHILDCHEN	POPL	LB1234	5103	50°50'	6°20'	IM RAMLING	SLP	PT7080	8333	47°39'	11°16'
IM OBERFELD	AN	MV5173	6515	49°24'	8°19'	IM RAMSDAHL	POPL	MC1004	4512	51°29'	7°42'
IM OBERFELD	AN	MA6905	6217	49°42'	8°34'	IM RANDEN	AN	MT8880	8319	47°40'	8°50'
IM OBERFELD	AN	MA3923	6114	49°51'	8°09'	IM RANG	AN	MV3914	7115	48°53'	8°10'
IM OBERGATTERN	AN	PT0654	8528	47°26'	10°25'	IM RANGEN	FRST	MA8803	6319	49°41'	8°50'
IM OBERICH	AN	MA4017	6115	49°48'	8°10'	IM RANK	FRST	MT4769	8415	47°34'	8°18'
IM OBERN BERG	AN	MV6015	7116	48°53'	8°27'	IM RANZEN	AN	MA8074	5618	50°19'	8°43'
IM OBERN DAHN	AN	MV4620	7015	48°56'	8°16'	IM RANZENBÜTTLER FELDE	FARM	MD6593	2816	53°11'	8°29'
IM OBERN LACH	VAL	MU3943	7715	48°14'	8°11'	IM RASSEL	AN	NA3611	6223	49°45'	9°30'
IM OBERN LUG	VAL	MV1848	6813	49°11'	7°52'	IM RATH	AN	MA8371	5718	50°17'	8°46'
IM OBERN RIED	MDW	NU1911	8021	47°57'	9°15'	IM RAUENDAHL	POPL	LB8397	4509	51°25'	7°19'
IM OBERN SCHEID	AN	LA7492	5509	50°28'	7°13'	IM RAUHEN BUSCH	AN	MB1024	5212	50°46'	7°43'
IM OBERSTEN KÜRZEN	FARM	LB8393	4609	51°23'	7°19'	IM RAUHEN KÄRLE	AN	PT0852	8528	47°25'	10°26'
IM OBERSTEN PFANNSTIEL	AN	MA8472	5618	50°18'	8°47'	IM RAUMREUT	FRST	V00404	7248	48°47'	13°41'
IM OBERWEIDIG	MDW	MA9549	5919	50°06'	8°56'	IM RÄUSCH	AN	MA9333	6014	49°57'	8°54'
IM OBERZ AUNHAIN	MDW	NA2891	5522	50°28'	9°23'	IM RAUSCHWINKEL	MDW	MA8675	5618	50°20'	8°48'

NAME	DESIGNATION	GRID REF.	SHEET NO.	LAT.	LONG.	NAME	DESIGNATION	GRID REF.	SHEET NO.	LAT.	LONG.
IM RECH	AN	MA7508	6217	49°43'	8°39'	IM RUHTEICH	FRST	MV7426	7017	48°59'	8°38'
IM RECHEN	AN	NV5076	6524	49°26'	9°41'	IM RULANDE	AN	PC1196	3629	52°18'	10°38'
IM RECHENKLAUER	AN	MA2928	6014	49°54'	8°01'	IM RÜLINGS	AN	MA9328	6019	49°54'	8°54'
IM REDEFELD	AN	N81327	5221	50°48'	9°11'	IM RÖMERGRUND	VAL	MA8986	5719	50°15'	8°51'
IM REFFENTAL	SCRB	MV6268	6616	49°22'	8°29'	IM RÖMISCHEN GRUND	AN	MA8216	6218	49°48'	8°45'
IM REGELSACH	FRST	MU2046	7713	48°16'	7°55'	IM RÖSCH	POPL	NE6161	2125	53°48'	9°56'
IM REGENBOGEN	AN	LC9940	4511	51°26'	7°33'	IM RÖSCHEN	AN	MV6198	6316	49°38'	8°26'
IM REHEN	AN	MD2479	2913	53°03'	7°52'	IM RÖSCHEN	AN	NA0614	6220	49°47'	9°05'
IM REHMAGEN	FRST	MC4578	3815	52°09'	8°12'	IM ROSENGARTEN	AN	MA3103	6314	49°40'	8°02'
IM REIFLER	FARM	LAI257	5804	50°08'	6°22'	IM ROSENGARTEN	FLD	MA8160	5818	50°11'	8°44'
IM REINERTS	AN	MA8924	6119	49°52'	8°51'	IM ROSENGARTEN	AN	MA4525	6115	49°52'	8°14'
IM REISCH	AN	NU2012	8021	47°58'	9°16'	IM ROSENKAMP	MDW	LC4007	4506	51°29'	6°42'
IM REITFELD	AN	MA9073	5619	50°18'	8°52'	IM ROSSBACH	MDW	PT1692	8229	47°46'	10°33'
IM RENNERSTALL	FARM	L88394	4609	51°23'	7°19'	IM ROSSGUND	AN	NT9341	8627	47°19'	10°14'
IM RENNWOLF	AN	NA0029	6020	49°55'	9°00'	IM RÖSSHAUPT	AN	MA8453	5818	50°08'	8°47'
IM RENZENTHAL	VAL	MA6532	6017	49°56'	8°31'	IM ROST	FRST	MA9768	5719	50°16'	8°58'
IM REPLLINGSFELDE	POPL	L88497	4510	51°25'	7°20'	IM ROST	FLD	MA7960	5818	50°11'	8°43'
IM RESIG	AN	MA8940	5919	50°01'	8°51'	IM ROT	FRST	MV6849	6817	49°12'	8°34'
IM RESTRATZ	FRST	NT8878	8327	47°39'	10°10'	IM ROT	AN	MA8684	5918	50°24'	8°48'
IM REUT	FRST	TR4335	6038	49°56'	12°07'	IM ROT	FRST	NA0295	5420	50°30'	9°02'
IM REUTERRAIN	FRST	MA9151	5819	50°07'	8°52'	IM ROTEN ACKER	AN	MT1788	8213	47°44'	7°53'
IM REXERODE	FRST	N87150	4926	51°00'	10°01'	IM ROTEN BERG	AN	NA5507	6224	49°43'	9°46'
IM RHANA	FRST	NT8354	8526	47°26'	10°06'	IM ROTEN BUSCH	AN	MV6426	7017	48°59'	8°31'
IM RICH	AN	LA3695	5506	50°29'	6°41'	IM RUTEN EGERTEN	AN	NV4572	6623	49°24'	9°37'
IM RIED	MOW	PT1394	8229	47°47'	10°31'	IM RUTEN GRUND	AN	MA9471	5719	50°17'	8°55'
IM RIED	AN	PV4239	6931	49°05'	10°57'	IM RUTEN LAND	AN	MV9239	6819	49°08'	8°53'
IM RIED	AN	PV8235	6934	49°02'	11°29'	IM RUTEN NICKEL	FRST	NA0786	5720	50°15'	9°06'
IM RIED	AN	PV8234	6935	49°02'	11°29'	IM RUTEN SPRUNG	AN	LA5026	6107	49°52'	8°55'
IM RIED	AN	MA4113	6215	49°46'	8°11'	IM RUTEN STEIN	AN	MA4517	6115	49°48'	8°14'
IM RIED	AN	NT9865	8427	47°32'	10°18'	IM RUTEN WEIHER	MDW	LV8774	6510	49°24'	7°26'
IM RIED	MOW	NU8540	7726	48°12'	10°08'	IM ROTER	AN	MA3830	6014	49°55'	8°08'
IM RIED	MOW	NA7330	6026	49°55'	10°01'	IM ROTH	FRST	LA8600	6310	49°38'	7°25'
IM RIED	AN	PT9197	8235	47°48'	11°33'	IM ROTH	AN	MV8795	6318	49°36'	8°49'
IM RIED	FARM	NT9453	8527	47°25'	10°15'	IM ROTH	FRST	MA9713	6219	49°46'	8°58'
IM RIED	AN	U00853	6740	49°12'	12°22'	IM ROTH	AN	MA8004	6318	49°41'	8°43'
IM RIED	MRSB	NU8830	7827	48°07'	10°11'	IM RÖTH	AN	LV6670	6608	49°22'	7°09'
IM RIED	MDW	MA8177	5618	50°21'	8°44'	IM ROTH	MDW	M87909	5316	50°38'	8°42'
IM RIED	AN	OU1311	8037	47°55'	11°51'	IM ROTH	MDW	NA1892	5521	50°29'	9°15'
IM RIED	MDW	PJ2075	7429	48°31'	10°37'	IM ROTHCHEN	AN	LV5870	6608	49°22'	7°02'
IM RIED	AN	MU1758	7613	48°22'	7°53'	IM ROTHEN LUCH	AN	MA9536	6019	49°59'	8°56'
IM RIEDEL	AN	MU0923	7912	48°03'	7°47'	IM ROTHEN LOH	AN	MA7787	5518	50°26'	8°41'
IM RIEGGEWANN	AN	MA8084	5518	50°24'	8°43'	IM ROTHEN STEIN	FRST	PV7473	6634	49°23'	11°24'
IM RIEUKAMP	FARM	L88687	4610	51°19'	7°22'	IM ROTHEN STEIN	AN	MA9531	6019	49°56'	8°56'
IM RIEDL	FRST	VQ0403	7248	48°46'	13°41'	IM ROTT	AN	MV6199	6316	49°38'	8°28'
IM RIEULE	AN	NT9857	8527	47°27'	10°18'	IM ROTT	FRST	LA7383	5609	50°23'	7°13'
IM RIEULE	PAST	NT8270	8426	47°35'	10°05'	IM ROTT	AN	MV7893	6418	49°35'	8°42'
IM RIEDÜSCH	FARM	NU0712	8020	47°58'	9°05'	IM RUTT	AN	MV6683	6417	49°30'	8°32'
IM RIEGEL	FRST	U80006	7146	48°48'	13°22'	IM RUTT	AN	LB2844	5005	50°55'	6°33'
IM RIEGEL	FARM	M86051	4916	51°00'	8°26'	IM RÜEDI	AN	MT6373	8317	47°37'	8°31'
IM RIEGER	AN	PA9905	6336	49°40'	11°46'	IM RUHR	FARM	LB7694	4609	51°23'	7°13'
IM RIEMEKER FELD	AN	MC8130	4218	51°43'	8°44'	IM RUINAT	AN	MU0407	8012	47°54'	7°43'
IM RIEMEN	AN	MA9733	6019	49°57'	8°58'	IM RULLER HOHN	POPL	MC3697	3614	52°19'	8°04'
IM RIEMLE	FARM	NT8466	8428	47°32'	10°07'	IM RÜMELS	POPL	NE0750	2220	53°42'	9°07'
IM RIEPELSIEPEN	FARM	LB7792	4609	51°22'	7°14'	IM RUMPELSBOREN	AN	MV5215	6216	48°53'	8°21'
IM RIERSBACH	POPL	MU3758	7614	48°22'	8°09'	IM RUPPENFANG	AN	MA6616	6217	49°46'	8°32'
IM RIERSBACH	POPL	MU3858	7615	48°22'	8°10'	IM RUPPERTSTAL	AN	MA9571	5719	50°17'	8°56'
IM RIESE	SLP	M85981	4716	51°17'	8°25'	IM RUSS	AN	MT8485	8218	47°43'	8°47'
IM RIESEN	POPL	NC0947	4120	51°52'	9°08'	IM RUST	FRST	MV5106	7116	48°46'	8°20'
IM RIESSEN	AN	ND0924	3420	52°36'	9°08'	IM RÜTELI	FARM	MT4481	8415	47°30'	8°16'
IM RIETH	AN	MV7889	6418	49°33'	8°42'	IM RUTENSTÜCK	AN	MA8029	6016	49°55'	8°28'
IM RIGGENBACH	VAL	MU0802	8112	47°52'	7°46'	IM SAALSCHIED	FRST	LB2776	4709	51°13'	7°10'
IM RIMELSBACH	VAL	MU4155	7615	48°21'	8°12'	IM SAARBUSCH	FRST	LA5296	5507	50°30'	6°55'
IM RINGELSIEPEN	FARM	LB7687	4609	51°14'	7°13'	IM SAARNBERG	POPL	LB5147	4507	51°24'	8°52'
IM RINKENBÜSCHEL	AN	MV8898	8319	49°38'	8°50'	IM SACHSEN	FRST	UD8013	7146	48°51'	13°22'
IM RISCH	FRST	ND5664	3025	52°55'	9°50'	IM SACK	FARM	NT8661	8428	47°30'	10°08'
IM RITTEL	FRST	LA9050	5910	50°05'	7°28'	IM SACK	VAL	UN4081	8343	47°40'	12°52'
IM RITTERSLUCH	AN	NA0131	8020	49°56'	9°01'	IM SACK	FRST	LB8917	5308	50°41'	7°05'
IM RITTERSTRUT	AN	MA3357	5814	50°10'	8°04'	IM SACK	POPL	MD9279	2919	53°04'	6°53'
IM ROBERT	AN	MA2726	6113	49°53'	7°59'	IM SACKE	FRST	N85099	4524	51°26'	9°43'
IM ROCKENHEIMER FLUSS	AN	MA3922	6114	49°51'	8°09'	IM SÄGTOMEL	FRST	MT3891	8215	47°46'	8°10'
IM RÖCKL	FRST	NU9909	8028	47°56'	10°20'	IM SÄHLEN	FRST	N81056	4920	51°03'	9°08'
IM ROD	AN	MA7305	6317	49°42'	8°38'	IM SALIGRABEN	AN	TR8413	8236	49°44'	12°00'
IM ROD	AN	MA6701	6317	49°40'	8°32'	IM SALZGRUND	AN	MA7769	5718	50°16'	8°41'
IM RÖDER GRUND	MDW	MA9326	6019	49°54'	8°54'	IM SALZTROG	AN	MA8105	6218	49°42'	8°44'
IM RÖGEN	FRST	NF4325	1628	54°22'	10°26'	IM SALZWINKEL	AN	TR4335	6038	49°56'	12°07'
IM ROHDEN	FRST	NC5511	4424	51°33'	9°47'	IM SAND	AN	MA7509	6217	49°44'	8°39'
IM ROHOLTE	AN	LB4499	4510	51°26'	7°29'	IM SAND	AN	MV4872	6515	49°24'	8°17'
IM ROHR	AN	PV8880	6533	49°27'	11°19'	IM SAND	FRST	TO8453	6838	49°11'	12°02'
IM ROHR	POPL	LC8701	4510	51°27'	7°22'	IM SAND	AN	N85538	6027	49°59'	10°11'
IM ROHR	MDW	M88511	5318	50°39'	8°47'	IM SAND	FARM	LC5327	4307	51°40'	8°52'
IM ROHR	AN	MA3281	5614	50°23'	8°02'	IM SAND	AN	LD9730	3310	52°37'	7°29'
IM ROHRACH	PAST	PT0164	8428	47°31'	10°20'	IM SAND	AN	PV5794	6433	49°35'	11°10'
IM RÖHRE	AN	MA6930	6017	49°55'	8°34'	IM SAND	POPL	K89028	5202	50°46'	6°01'
IM RÖHRIG	MDW	MA9929	6019	49°55'	8°59'	IM SAND	AN	MT8298	8118	47°50'	8°46'

NAME	DESIGNATION	GRID REF.	SHEET NO.	LAT.	LONG.	NAME	DESIGNATION	GRID REF.	SHEET NO.	LAT.	LONG.
IM SAND	AN	MA2935	6014	49°58'	8°01'	IM SCHLIEME	AN	PC1167	3929	52°02'	10°37'
IM SAND	FRST	MA6828	6017	49°54'	8°33'	IM SCHLIGGE	AN	MB0297	4511	51°25'	7°35'
IM SANDBUCKEL	AN	MV7099	6317	49°39'	8°35'	IM SCHLITTEG	AN	MV5098	6315	49°38'	8°19'
IM SANDBUCKEL	FRST	NA0304	6320	49°41'	9°02'	IM SCHLITTEG LINKS	AN	MA4404	6315	49°41'	8°13'
IM SANDBÜHL	MINE	NU2802	8122	47°52'	9°22'	IM SCHLOCHTEN	AN	MD3338	3314	52°41'	8°01'
IM SANDE	FRST	MD9828	3319	52°36'	8°58'	IM SCHLOSS	AN	MV4787	6415	49°32'	8°16'
IM SANDE	FRST	LD8802	3610	52°21'	7°22'	IM SCHLOSSBERG	AN	MU6228	7817	48°06'	8°29'
IM SANDE	FRST	MD1769	3017	52°58'	8°34'	IM SCHLOSSWALD	BLDG	NE0156	2220	53°45'	9°01'
IM SANDE	FARM	NE8945	1928	54°06'	10°22'	IM SCHLOTT	AN	U00221	7039	48°55'	12°18'
IM SANDE	AN	NE3323	2523	53°27'	9°30'	IM SCHLUND	VAL	MV1746	6813	49°10'	7°52'
IM SANDE	SO	ND7629	3326	52°36'	10°07'	IM SCHLÜSSEL	AN	LA4948	5907	50°04'	6°53'
IM SANDSTRICH	AN	NA0615	6220	49°47'	9°05'	IM SCHMAHL	FRST	LA1638	6004	49°58'	6°26'
IM SANGEN	FRST	NA0913	6220	49°46'	9°07'	IM SCHMALZBRUNNEN	FRST	U00478	6539	49°25'	12°18'
IM SARK	FRST	LA7861	5809	50°11'	7°17'	IM SCHMALZBDHL	FARM	NU1201	8120	47°52'	9°10'
IM SATTEL	AN	UQ3068	6642	49°20'	12°40'	IM SCHMETTERL	AN	PT5387	8232	47°43'	11°02'
IM SATZ	FRST	MA9345	5919	50°03'	8°54'	IM SCHMIDTFELD	AN	NB0209	5320	50°38'	9°02'
IM SATZ	AN	MA1509	6212	49°44'	7°49'	IM SCHMIDTGRUND	MDW	NB0208	5320	50°37'	9°02'
IM SAUBORN	AN	MA3816	6214	49°48'	8°08'	IM SCHNECKENBERG	AN	NA0143	5920	50°02'	9°01'
IM SAUBORN	AN	MA4816	6115	49°48'	8°17'	IM SCHNELLBACH	AN	NB5947	5025	50°58'	9°50'
IM SAUBRÜHL	AN	QV0191	6436	49°32'	11°47'	IM SCHNE YLOCH	BLDG	NT7760	8526	47°29'	10°01'
IM SAUER	AN	PA9623	6136	49°50'	11°44'	IM SCHÖNEN BUCH	SLP	NT8962	8427	47°30'	10°11'
IM SAUER	MDW	NA3782	5623	50°23'	9°31'	IM SCHÖNEN SEE	AN	PA5968	5733	50°15'	11°14'
IM SAUERACH	FRST	NU9302	8127	47°52'	10°14'	IM SCHONTHAL	FARM	LB8391	4609	51°21'	7°19'
IM SAUERBORN	AN	MA3029	6014	49°54'	8°02'	IM SCHURREN	AN	NT5479	8324	47°40'	9°43'
IM SAUERHOLZ	FRST	MB0398	4511	51°25'	7°37'	IM SCHRECKBDHL	AN	MA5934	6016	49°57'	8°26'
IM SAUERN	MDW	MA8478	5618	50°21'	8°47'	IM SCHREIBER	AN	MA4508	6215	49°43'	8°14'
IM SAUERN	MUW	MA8469	5718	50°16'	8°47'	IM SCHREINSHAUSEN	AN	MV4270	6615	49°23'	8°12'
IM SAUERN	AN	MA4819	6115	49°49'	8°17'	IM SCHROT	FRST	PA5663	5733	50°12'	11°11'
IM SAUERNFELD / MEIERHOF /	FARM	NC1031	4220	51°44'	9°08'	IM SCHRUM	SCRB	ME8607	2618	53°19'	8°47'
IM SAUFELD	AN	NV0593	6420	49°35'	9°04'	IM SCHULER	AN	MA3025	6114	49°52'	8°02'
IM SAUGUND	AN	PT0265	8428	47°32'	10°22'	IM SCHUPPLING	FRST	LB8796	4510	51°24'	7°23'
IM SAULIG	AN	MA7502	6317	49°40'	8°39'	IM SCHWABELE	AN	NU8906	8027	47°54'	10°11'
IM SAULOCH	FRST	MA9601	6319	49°40'	8°56'	IM SCHWABENTAL	AN	LB5048	5007	50°58'	6°52'
IM SAUMERLOCH	VAL	MU3946	7715	48°16'	8°11'	IM SCHWAN	FRST	MV1756	6713	49°15'	7°52'
IM SAUSTALL	AN	MA9342	5919	50°02'	8°54'	IM SCHWARZEN GRABEN	AN	PUI604	8129	47°53'	10°33'
IM SAXENBERG	MT	PV8644	6835	49°07'	11°33'	IM SCHWARZEN KOPF	FRST	NU8932	7827	48°08'	10°12'
IM SCHACHEN	MDW	MA5732	6016	49°56'	8°24'	IM SCHWARZEN MÄRTERL	FRST	PV8471	6635	49°22'	11°32'
IM SCHACHEN	AN	MA6131	6016	49°56'	8°28'	IM SCHWARZEN MOOR	MRSB	MD5336	3315	52°40'	8°19'
IM SCHACHER	MDW	MV6365	6616	49°20'	8°29'	IM SCHWARZEN REUL	AN	MA8681	5618	50°23'	8°48'
IM SCHACHERT	FRST	NV0399	6320	49°39'	9°02'	IM SCHWARZEN SIEK	AN	MC8888	3718	52°14'	8°49'
IM SCHACHHOF	AN	MA6811	6217	49°45'	8°34'	IM SCHWARZEN WINKEL	AN	PV6190	6433	49°32'	11°14'
IM SCHACHT	FRST	PA8710	6235	49°43'	11°35'	IM SCHWARZENBORN	VAL	LA9305	6311	49°41'	7°31'
IM SCHAFFGEBIRGE	AN	PT0042	8627	47°19'	10°19'	IM SCHWARZENFELD	AN	NA0707	6220	49°43'	9°06'
IM SCHAFFMEU	AN	MA2125	6113	49°52'	7°54'	IM SCHWARZLAHNER	FRST	QT0180	8336	47°38'	11°41'
IM SCHALBERT	AN	MV7599	6317	49°39'	8°39'	IM SCHWARZWÄSSERLE	MDW	MU4297	7215	48°43'	8°13'
IM SCHALK	AN	MA4627	6115	49°54'	8°15'	IM SCHWEDING	BLDG	NF8307	1727	54°12'	10°16'
IM SCHALMERTS BRUCH	MDW	MA9113	6219	49°46'	8°53'	IM SCHWEIGER	AN	MA8977	5619	50°21'	8°51'
IM SCHAMBACH	AN	MT5994	8216	47°48'	8°27'	IM SCHWERT	AN	MT7999	8118	47°51'	8°43'
IM SCHÄNZLE	AN	PT0953	8528	47°25'	10°26'	IM SCHWINTAL	AN	MV6727	7017	49°00'	8°33'
IM SCHARLENBOEHL	AN	MA4216	6215	49°48'	8°11'	IM SECKENTAL	AN	MA3409	6214	49°44'	8°05'
IM SCHUSENBACH	VAL	MU4143	7715	48°14'	8°13'	IM SEE	AN	PV8756	6735	49°14'	11°34'
IM SCHÉE	POPL	LB7889	4609	51°20'	7°15'	IM SEE	MDW	NA7632	6026	49°56'	10°04'
IM SCHÉE	FARM	MC2402	4513	51°28'	7°55'	IM SEE	MDW	MV8297	6318	49°37'	8°45'
IM SCHERHORN	SCRB	MD8332	3318	52°38'	8°45'	IM SEE	AN	NU3495	7214	48°42'	8°06'
IM SCHEI	AN	ND8375	2927	53°01'	10°14'	IM SEE	AN	MT4769	8415	47°34'	8°18'
IM SCHEIBLITZ	FRST	PT5471	8432	47°34'	11°04'	IM SEE	MDW	NT0768	8412	47°33'	7°46'
IM SCHEID	FRST	MB5238	5115	50°53'	8°19'	IM SEE	AN	NA4219	6123	49°49'	9°35'
IM SCHELL	AN	MA2834	6014	49°57'	8°00'	IM SEE	AN	NB0502	5420	50°34'	9°04'
IM SCHELMENROD	AN	MA8663	5718	50°13'	8°48'	IM SEE	MDW	MA2568	5722	50°16'	9°21'
IM SCHELMENTHAL	FRST	MV7792	6418	49°35'	8°41'	IM SEE	AN	MA2620	6113	49°50'	7°58'
IM SCHELLEN	AN	NT8255	8526	47°27'	10°05'	IM SEE	AN	MB8308	5318	50°37'	8°46'
IM SCHEPPEL	AN	MV8599	6318	49°39'	8°47'	IM SEE	AN	MU6402	8117	47°52'	8°31'
IM SCHERLING	POPL	MB0299	4511	51°26'	7°35'	IM SEE	FARM	NF7412	1726	54°15'	10°08'
IM SCHEUERNFELD	AN	NA0191	5520	50°28'	9°01'	IM SEE	MDW	NA1990	5521	50°28'	9°16'
IM SCHILO	AN	QA0628	6137	49°52'	11°52'	IM SEE	AN	MA2828	6014	49°54'	8°00'
IM SCHILDE	FARM	MA4274	2914	53°01'	8°08'	IM SEE	HOW	QA1115	6237	49°45'	11°56'
IM SCHIMPEN	AN	MA3331	6014	49°56'	8°04'	IM SEE	AN	MA3623	6114	49°51'	8°07'
IM SCHINDERLOCH	FRST	UQ3832	6942	49°01'	12°47'	IM SEE	AN	MA4018	6115	49°49'	8°10'
IM SCHINDGRABEN	AN	NA0115	6220	49°47'	9°01'	IM SEE	AN	MA4625	6115	49°52'	8°15'
IM SCHLAA	FARM	MB0787	4612	51°20'	7°40'	IM SEE	AN	MU1660	7613	48°23'	7°52'
IM SCHLAG	FRST	PT8059	8534	47°28'	11°23'	IM SEE	MDW	NB5005	5424	50°36'	9°43'
IM SCHLAGE	MDW	MD1409	3512	52°25'	7°44'	IM SEECHESSGRUND	AN	MA8940	5919	50°01'	8°51'
IM SCHLATT	POPL	MCT479	3817	52°10'	8°37'	IM SEEDEL	AN	MA4125	6115	49°52'	8°11'
IM SCHLAUCH	AN	PT0658	8528	47°28'	10°25'	IM SEEDERWEG	AN	MA3119	6114	49°49'	8°02'
IM SCHLAUCHEN	GRGE	MT3887	8215	47°44'	8°10'	IM SEEGRUND	MDW	MA8067	5718	50°15'	8°43'
IM SCHLAUDERSGRUND	AN	MA8473	5618	50°18'	8°47'	IM SEEKLAUER	AN	MA2928	6014	49°54'	8°01'
IM SCHLEDWEG	AN	MA3826	6114	49°53'	8°08'	IM SEELIG	AN	MV7075	5517	49°26'	8°03'
IM SCHLEGELÖSCH	FARM	NU1605	8021	47°54'	9°13'	IM SEELOCH	FRST	UQ6342	6844	49°07'	13°07'
IM SCHLENGRUND	VAL	NA0207	6220	49°43'	9°02'	IM SEELUCH	AN	MA9231	6019	49°56'	8°53'
IM SCHLEIM	AN	MA7204	6317	49°41'	8°37'	IM SEERIG	AN	MA9130	6019	49°55'	8°52'
IM SCHLEIM	AN	MA7815	6218	49°47'	8°41'	IM SEERJIG	AN	NA0406	6220	49°42'	9°04'
IM SCHLEITWEG	AN	MA2123	6113	49°51'	7°54'	IM SEESCHÜTZ	AN	MA2834	6014	49°57'	8°00'
IM SCHLICHT	AN	MV5274	6516	49°25'	8°20'	IM SEESSEN	AN	LA5188	5507	50°25'	6°54'
IM SCHLIEF	AN	MA7508	6217	49°43'	8°39'	IM SEHLENFELDBERG	AN				
						IM SEIBELSBACH	POPL	MB6350	4916	51°00'	8°28'

NAME	DESIGNATION	GRID REF.	SHEET NO.	LAT.	LONG.	NAME	DESIGNATION	GRID REF.	SHEET NO.	LAT.	LONG.
IM SEIDEL	VAL	LV9755	6711	49°14'	7°35'	IM STALL	AN	LA6962	5809	50°12'	7°10'
IM SEIF	FLO	MA7759	5818	50°11'	8°41'	IM STALLBERGSGRUND	AN	MA7114	6217	49°47'	8°36'
IM SEIFEN	BLDG	M86263	4816	51°07'	8°28'	IM STAND	AN	NV0962	6620	49°19'	9°07'
IM SEIFEN	VAL	MA9463	5719	50°13'	8°55'	IM STÄNDIGEN NEUBRUCH	AN	LV9104	6611	49°19'	7°30'
IM SEIFEN	AN	M85008	5315	50°37'	8°17'	IM STARRFELD	AN	MA5703	6316	49°41'	8°24'
IM SEIFEN	AN	N80910	5320	50°38'	9°08'	IM STAU	MDW	ND1263	3021	52°55'	9°11'
IM SELIGENS AHLEN	MDW	MA8943	5919	50°02'	8°51'	IM STAU	AN	NC0482	3820	52°11'	9°04'
IM SELLENGRUND	VAL	NA0405	6220	49°42'	9°04'	IM STAUDEN	MDW	LV4376	6507	49°25'	6°50'
IM SELTENFROM	AN	MA7873	5618	50°18'	8°41'	IM STECK	AN	LA1327	6104	49°52'	6°24'
IM SEMOER BUSCH	AN	MA8924	6119	49°52'	8°51'	IM STECKERTSBERG	AN	MV8595	6318	49°36'	8°47'
IM SEMMETS	AN	MA8817	6119	49°48'	8°50'	IM STECKFELD	AN	NA0708	6220	49°43'	9°06'
IM SENNTAL	VAL	MA4210	6215	49°44'	8°12'	IM STEUENHOF	FARM	M86051	4916	51°00'	8°26'
IM SEPPE	FRST	MC7381	3817	52°11'	8°37'	IM STEENFURTH	AN	ME4103	2714	53°16'	8°07'
IM SETTIG	FRST	MU4861	7515	48°24'	8°18'	IM STEGERSBACH	FARM	M86247	5016	50°58'	8°28'
IM SIEBIG	SO	NA0207	6220	49°43'	9°02'	IM STEMFELDER LOCH	AN	MA9982	5619	50°23'	8°59'
IM SIEGEN	AN	MD2849	3213	52°47'	7°56'	IM STEIDIG	FRST	MA9238	6019	50°00'	8°53'
IM SIEGHAUS	MDW	LV6675	6508	49°25'	7°09'	IM STEIGERLOCH	AN	MA2714	6213	49°46'	7°59'
IM SIEK	FRST	ND9909	3528	52°25'	10°28'	IM STEIGLE	AN	MT9782	8319	47°41'	8°58'
IM SIEPEER	FARM	MC5192	3715	52°17'	8°17'	IM STEIGWEG	AN	MT4871	8415	47°35'	8°19'
IM SIEPEN	POPL	L88497	4510	51°25'	7°20'	IM STEIL	AN	MA3720	6114	49°50'	8°07'
IM SIEPEN	FARM	L88885	4610	51°18'	7°23'	IM STEIMEL	AN	MA4123	6115	49°51'	8°11'
IM SIEPEN	AN	L89691	4611	51°22'	7°31'	IM STEIN	FRST	U06807	7145	48°48'	13°12'
IM SIEPEN	FARM	L88393	4609	51°23'	7°19'	IM STEIN	FARM	M81986	4613	51°19'	7°50'
IM SIEPEN	FARM	L88091	4609	51°21'	7°17'	IM STEIN	FRST	NA0314	6220	49°47'	9°02'
IM SIEPEN	FARM	L87990	4609	51°21'	7°16'	IM STEIN	AN	MV6358	6716	49°16'	8°29'
IM SIEPEN	FARM	L87093	4608	51°22'	7°08'	IM STEIN	AN	MA8930	6019	49°55'	8°51'
IM SIEPEN	FARM	L88296	4509	51°24'	7°18'	IM STEIN	MT	LA6314	6208	49°46'	7°06'
IM SIEPEN	POPL	LC8604	4510	51°28'	7°22'	IM STEIN B.	AN	MV7898	6318	49°38'	8°42'
IM SIEPEN	FRST	LC8504	4510	51°28'	7°20'	IM STEINBERG	FRST	ND1772	2921	53°00'	9°15'
IM SIEPEN	POPL	LC6400	4508	51°26'	7°02'	IM STEINBERGE	FARM	L88194	4609	51°23'	7°17'
IM SIESACK	FARM	LC8915	4410	51°34'	7°24'	IM STEINBERGE	FRST	ND1772	3021	53°00'	9°15'
IM SILBERHOLZ	FRST	PV8649	6835	49°10'	11°33'	IM STEINBEST	AN	PT0564	8428	47°31'	10°23'
IM SILCHEN	FRST	MA8342	5918	50°02'	8°46'	IM STEINBRUCH	AN	NT9870	8427	47°35'	10°18'
IM SIMM	AN	MA7282	5617	50°23'	8°37'	IM STEINBRUCH	AN	MT6490	8217	47°46'	8°31'
IM SINGES	AN	MA7737	6018	49°59'	8°41'	IM STEINBRUCH	FARM	L80931	5103	50°48'	6°17'
IM SINNRODE	FRST	N81558	4921	51°04'	9°13'	IM STEINCHEN	FRST	NA1751	5821	50°07'	9°14'
IM SINZIG	AN	N84822	5224	50°45'	9°41'	IM STEINCHEN	AN	MA2921	6114	49°50'	8°01'
IM SINZIG	MDW	N84820	5224	50°44'	9°41'	IM STEINERT	AN	MA2834	6014	49°57'	8°00'
IM SIRRENBERG	POPL	L87991	4609	51°21'	7°16'	IM STEINFURTER LOCH	AN	MA8182	5618	50°23'	8°44'
IM SITZBORN	AN	MA2624	6113	49°52'	7°58'	IM STEINGRÜLL	FRST	MV9198	6419	49°38'	8°53'
IM SOECK	AN	MA3806	6214	49°42'	8°08'	IM STEINGRUND	FRST	MU5789	7316	48°39'	8°25'
IM SOHL	FRST	MV6018	7016	48°55'	8°27'	IM STEINIG	AN	MV6320	7016	48°56'	8°30'
IM SOHN	AN	NV0272	6520	49°24'	9°02'	IM STEINIG	SO	NA0606	6220	49°42'	9°05'
IM SÖHREN	AN	MT6886	8217	47°44'	8°34'	IM STEINIG	AN	NA0306	6220	49°42'	9°02'
IM SOLCH	FRST	PE2261	2231	53°47'	10°51'	IM STEINIG	VAL	MV7798	6318	49°38'	8°41'
IM SOLLINGER LOCH	AN	LV5969	6608	49°21'	7°04'	IM STEINIG	AN	MV7797	6318	49°37'	8°41'
IM SOLL	FRST	UQ3221	7042	48°55'	12°43'	IM STEINLE	AN	NU7751	7626	48°18'	10°02'
IM SOLZ	MDW	MA8281	5618	50°23'	8°45'	IM STEINRIPPCHEN	AN	N81416	5221	50°42'	9°12'
IM SOMMERFELD	AN	MA4324	6115	49°52'	8°13'	IM STELL	FARM	L89093	4610	51°23'	7°25'
IM SOMMERHAUS	FRST	NT8963	8427	47°31'	10°11'	IM STELLEN MUOS	FRST	PT0880	8328	47°40'	10°26'
IM SOMMERSEE	AN	MA3818	6114	49°49'	8°08'	IM STELZENLOCH	MDW	MA9842	5919	50°02'	8°58'
IM SOMMERTAL	AN	MA4719	6115	49°49'	8°16'	IM STEM	FARM	L87287	4609	51°19'	7°10'
IM SONDERN	FRST	L87979	4709	51°15'	7°16'	IM STENGE	FRST	MV8189	6418	49°33'	8°44'
IM SONNENBORN	VAL	M87588	4617	51°21'	8°38'	IM STENZACKER	AN	LV5571	6608	49°22'	7°00'
IM SOOL	FRST	NA5811	6224	49°45'	9°49'	IM STERN	AN	MA3424	6114	49°52'	8°05'
IM SOTHER	AN	MA2830	6014	49°55'	8°00'	IM STERNLOCH	AN	MA9339	5919	50°00'	8°54'
IM SPECKEN	MRSH	MD6215	3516	52°29'	8°26'	IM STIEBENBERG	AN	MA3035	6014	49°58'	8°01'
IM SPECKENFLAODER	AN	MD6317	3416	52°30'	8°28'	IM STIEFEL	SO	LA7241	5909	50°00'	7°13'
IM SPEIERSEE	AN	MA9430	6019	49°55'	8°55'	IM STIEFEL	AN	LA5314	6207	49°46'	6°58'
IM SPERBEL	FRST	MV7545	6817	49°09'	8°40'	IM STIEGEL	AN	MA5800	6316	49°39'	8°25'
IM SPUSS	AN	MA4420	6115	49°50'	8°13'	IM STIER	AN	LA7383	5609	50°23'	7°13'
IM SPIELBRETT	AN	NA0211	6220	49°45'	9°02'	IM STIMMEL	FRST	MU2358	7613	48°22'	7°58'
IM SPIELMANNSHOLZ	FARM	LA0359	5803	50°09'	6°14'	IM STOCK	AN	MT7397	8117	47°50'	8°38'
IM SPIES	AN	MA3814	6214	49°46'	8°08'	IM STOCK	FRST	PT4267	8431	47°32'	10°53'
IM SPIES	AN	MA2830	6014	49°55'	8°00'	IM STOCKA	MDW	PT0673	8328	47°36'	10°25'
IM SPIESS	AN	MV2206	6216	48°48'	8°29'	IM STOCKAUF	MDW	MA9233	6019	49°57'	8°53'
IM SPIESS	MDW	MA7106	6217	49°42'	8°36'	IM STOCKBUSCH	FARM	L87587	4609	51°19'	7°13'
IM SPIESS	FRST	MA5432	6016	49°56'	8°22'	IM STOCKEN	AN	MT5085	6216	47°43'	8°20'
IM SPIESS	AN	MA4325	6115	49°52'	8°13'	IM STÜCKEN	FARM	L87690	4609	51°21'	7°13'
IM SPIKERT	AN	K89061	4902	51°04'	6°00'	IM STÜCKET	MDW	UQ2355	6741	49°13'	12°34'
IM SPISS	MDW	MV7199	6317	49°39'	8°36'	IM STOCKGRUND	AN	MA9772	5619	50°18'	8°58'
IM SPITZ	FARM	NT1473	8321	47°37'	9°11'	IM STOCKWEG	AN	MA6411	6217	49°45'	8°30'
IM SPITZ	FARM	MT5971	8416	47°35'	8°27'	IM STOLLEN	FRST	MT3383	8314	47°42'	8°07'
IM SPRAUKASTENFELD	AN	MA7976	5618	50°20'	8°43'	IM STOPPER	AN	MV1748	6813	49°11'	7°52'
IM SPREIT	MDW	MA8692	5518	50°29'	8°48'	IM STÖRÖTH	FARM	NE2664	2122	53°49'	9°23'
IM SPRING	FARM	MC4214	4415	51°34'	8°10'	IM STRAEFENSIEFEN	AN	LA4694	5507	50°29'	6°50'
IM SPRING	POPL	LC5302	4507	51°27'	6°53'	IM STRANG	FARM	L89790	4611	51°21'	7°31'
IM SPRINGEN	FARM	M81477	4712	51°14'	7°46'	IM STRANG	FRST	LA7846	5909	50°03'	7°18'
IM STADTEICHEN	FARM	MC7226	4317	51°41'	8°36'	IM STRANGE	AN	MD6701	3617	52°21'	8°31'
IM STAHLBÜHL	AN	MV7481	6517	49°29'	8°38'	IM STRÄNGEN	AN	ND9217	3528	52°30'	10°22'
IM STAHLHAMMER	FARM	L87891	4609	51°21'	7°15'	IM STRECKMASS	AN	NA1374	5621	50°19'	9°11'
IM STALL	AN	PT0149	8628	47°23'	10°20'	IM STREICH	AN	NA6885	5525	50°25'	9°58'
IM STALL	FRST	PT4194	8231	47°47'	10°53'	IM STREIT	MDW	UQ5926	7044	48°58'	13°04'
IM STALL	FRST	PT5064	8431	47°31'	10°59'	IM STRENGE	AN	MA7310	6217	49°44'	8°38'

NAME	DESIGNATION	GRID REF.	SHEET NO.	LAT.	LONG.	NAME	DESIGNATION	GRID REF.	SHEET NO.	LAT.	LONG.
IM STRENGE	POPL	M08095	2718	53°12'	8°42'	IM TAUBENLOCH	AN	NA0377	5620	50°21'	9°02'
IM STRENGEL	AN	MA4522	6115	49°51'	8°14'	IM TAUBERT	AN	MA7882	5618	50°23'	8°41'
IM STRENGEN	AN	MA8776	5618	50°20'	8°49'	IM TAUBHAUS	AN	MA3710	6214	49°44'	8°08'
IM STRICH	POPL	NE1648	2321	53°41'	9°14'	IM TAUBHAUS	AN	MA3031	6014	49°56'	8°02'
IM STRIEGEL	AN	QV0677	6537	49°25'	11°50'	IM TAUBRIED	MDW	NU6647	7725	48°16'	9°53'
IM STRITZES	AN	NA1090	5520	50°28'	9°08'	IM TAXET	FRST	PU9621	7935	48°01'	11°38'
IM STROM	AN	MD9556	3119	52°51'	8°56'	IM TEICH	AN	MA4812	6215	49°45'	8°17'
IM STROM	AN	MD4843	3215	52°44'	8°14'	IM TEICH	AN	NV4369	6623	49°22'	9°35'
IM STROME	FRST	MD3016	3513	52°29'	7°58'	IM TEICH	AN	PA6600	6333	49°38'	11°18'
IM STROSZEL	FRST	ND8986	2626	53°07'	10°20'	IM TEICH	FARM	M07939	3218	52°42'	8°41'
IM STRUBAUM	AN	MA7311	6217	49°45'	8°38'	IM TEICH	AN	PV8176	6534	49°25'	11°30'
IM STRUK	AN	PC1198	3629	52°19'	10°38'	IM TEICH	FRST	PV8176	6535	49°25'	11°30'
IM STUBBIG	AN	NC1212	4421	51°33'	9°10'	IM TEICH	AN	NV2970	6622	49°23'	9°24'
IM STÜBCHES GRUND	AN	MA8373	5618	50°18'	8°46'	IM TEICH	MDW	MA6134	6016	49°57'	8°28'
IM STÜBCHESGRUND	AN	MA8273	5618	50°18'	8°45'	IM TEICH	FARM	NF6810	1726	54°14'	10°02'
IM STÜBLES	FRST	NU9908	8028	47°55'	10°19'	IM TEICH	MDW	NA2393	5521	50°29'	9°19'
IM STUCHTEI	AN	LC9701	4511	51°27'	7°31'	IM TEICH	AN	NV5288	6424	49°32'	9°43'
IM STÜCK	AN	NV2597	6322	49°37'	9°21'	IM TEICH	MDW	LA8936	6010	49°58'	7°07'
IM STUCK	FRST	NE6119	2525	53°25'	9°55'	IM TEICHBRÜCHEL	AN	MD2307	3513	52°24'	7°05'
IM STUER	FARM	NU0018	3420	52°31'	9°00'	IM TEICHE	FARM	M07208	3517	52°25'	8°35'
IM STÜH	FRST	PD0196	3129	52°51'	10°30'	IM TEICHE	AN	NC4064	3923	52°01'	9°35'
IM STÜH	AN	ME7930	2218	53°42'	8°41'	IM TEICHEL	FRST	PV0668	6628	49°21'	10°28'
IM STUHL	FRST	PT4472	8431	47°35'	10°55'	IM TEMPEL	FARM	M04004	3614	52°23'	8°07'
IM STURMBERG	FARM	NU2603	8122	47°53'	9°21'	IM TIEDERBORN	AN	MA4006	6215	49°42'	8°10'
IM STUTENPFERCH	AN	MA5730	6016	49°55'	8°24'	IM TEUFELSLOCH	AN	MA9471	5719	50°17'	8°55'
IM STUTZ	FRST	NA0401	6320	49°40'	9°04'	IM TEUFELSLOCH	AN	MA5127	6115	49°54'	8°19'
IM STUTZELBAUM	FRST	MA7314	6217	49°47'	8°38'	IM TEUFELSSTALL	FRST	MV7697	6318	49°37'	8°40'
IM SÜDEL	MDW	MV9098	6319	49°38'	8°52'	IM THABRAUCK	FARM	MC1105	4512	51°29'	7°43'
IM SÜDEL	FRST	MV9495	6319	49°36'	8°55'	IM THAL	AN	PV8451	6835	49°11'	11°32'
IM SÜDEN	AN	MA6816	6217	49°48'	8°34'	IM THAL	VAL	PV8685	6535	49°29'	11°34'
IM SÜDERHAG	AN	MA7479	5617	50°22'	8°38'	IM THAL	FARM	NT9880	8327	47°40'	10°19'
IM SÜHLE	AN	PC2973	3931	52°05'	10°53'	IM THAL	AN	MT6683	8217	47°42'	8°33'
IM SÜMPE	FARM	LB7590	4609	51°21'	7°13'	IM THAL	FRST	MT6787	8217	47°44'	8°34'
IM SÜMPEL	AN	LD8934	3310	52°39'	7°22'	IM THÄLE	VAL	PT0750	8628	47°24'	10°25'
IM SUMPFF	FRST	NV5621	7024	48°56'	9°46'	IM THALGRUND	VAL	MV9593	6419	49°35'	8°56'
IM SUMPFF	AN	MA3030	6014	49°55'	8°02'	IM THIELOSEN	EST	MC9686	3719	52°13'	8°56'
IM SUNDER	FRST	ND5357	3124	52°52'	9°47'	IM THRANER	AN	MA8482	5618	50°23'	8°47'
IM SUNDERN	FARM	MC9884	3719	52°12'	8°58'	IM TIEFEN BODEN	AN	M88209	5318	50°38'	8°45'
IM SUNDERN	FARM	MC1605	4512	51°29'	7°47'	IM TIEFEN BORN	FRST	MA3129	6014	49°55'	8°02'
IM SUNDERN	AN	LC9501	4510	51°27'	7°29'	IM TIEFEN KLINGE	GRGL	MV7698	6318	49°38'	8°40'
IM SUNDERN	POPL	LC9201	4510	51°27'	7°27'	IM TIEFEN SCHLAG	FRST	QV1482	6537	49°27'	11°07'
IM SYBELLE	FRST	PT0268	8428	47°33'	10°22'	IM TIEFEN SCHLATT	AN	M06044	3216	52°45'	8°25'
IM SYP	FARM	KH9021	5202	50°42'	6°01'	IM TIEFEN TAL	AN	MV7343	6817	49°08'	8°38'
IM TACKENBERG	FARM	LB7790	4609	51°21'	7°14'	IM TIEFEN TAL	AN	PV7298	6334	49°37'	11°23'
IM TAL	AN	MA4401	6315	49°39'	8°13'	IM TIEFEN TAL	FRST	LA7694	5509	50°29'	7°15'
IM TAL	AN	MA4600	6315	49°39'	8°15'	IM TIEFEN THAL	VAL	PV5880	6533	49°27'	11°11'
IM TAL	VAL	LV6455	6708	49°14'	7°08'	IM TIEFENSOHL	VAL	M89335	5119	50°52'	8°54'
IM TAL	VAL	MA4311	6215	49°45'	8°13'	IM TIEFENTAL	VAL	MA4614	6215	49°47'	8°15'
IM TAL	AN	MA9081	5619	50°23'	8°52'	IM TIEFENTAL	AN	MA4216	6215	49°48'	8°11'
IM TAL	AN	NV0323	7020	48°58'	9°02'	IM TIEFWEG	AN	MA2726	6113	49°53'	7°59'
IM TAL	VAL	LV5748	6808	49°10'	7°02'	IM TIERGARTEN	AN	M88715	5318	50°41'	8°49'
IM TAL	FRST	LV5545	6808	49°08'	7°01'	IM TILL	AN	NC7351	4026	51°54'	10°04'
IM TAL	VAL	PV9782	6536	49°27'	11°43'	IM TİMPEL	FRST	LA1676	5604	50°18'	6°25'
IM TAL	AN	MV9866	6619	49°21'	8°58'	IM TOBEL	AN	MT5084	8216	47°42'	8°20'
IM TAL	AN	NV3379	6522	49°28'	9°28'	IM TOBEL	AN	M02244	7713	48°15'	7°57'
IM TAL	AN	MA3614	6214	49°46'	8°07'	IM TOBEL	FRST	MU2134	7813	48°09'	7°56'
IM TAL	AN	MA3712	6214	49°45'	8°08'	IM TOOTEN KRIEGER	FRST	MT6789	8217	47°45'	8°34'
IM TAL	FARM	LB8091	4609	51°21'	7°17'	IM TOMPU	AN	LV5064	6607	49°19'	6°56'
IM TAL	AN	MT9086	8219	47°44'	8°52'	IM TONIUSGARTEN	AN	MA6628	6017	49°54'	8°32'
IM TAL	VAL	NV2369	6621	49°22'	9°19'	IM TOTEN MANN	FRST	MT8384	8218	47°43'	8°46'
IM TAL	VAL	NH6123	5225	50°45'	9°52'	IM TOTENKAMPE	AN	PC2786	3731	52°13'	10°52'
IM TAL	GRGE	NA3054	5822	50°08'	9°25'	IM TREMM	AN	NH7037	5125	50°53'	10°00'
IM TAL	AN	MT7797	8118	47°50'	8°41'	IM TROCKENBORN	MDW	MA4754	5815	50°08'	8°16'
IM TAL	MDW	PU9108	8135	47°54'	11°34'	IM TROST	AN	MA4616	6215	49°48'	8°15'
IM TAL	AN	MT6597	8117	47°49'	8°32'	IM TWIELEN	POPL	M07916	3518	52°30'	8°41'
IM TAL	VAL	MU8304	8118	47°53'	8°46'	IM TWIESACK	POPL	LB8486	4610	51°19'	7°20'
IM TAL	VAL	MU8402	8118	47°52'	8°47'	IM TWISSEL	FARM	LB8094	4609	51°23'	7°17'
IM TAL	VAL	MU7901	8118	47°52'	8°43'	IM ÜBLEN RIED	MDW	MA9881	5619	50°23'	8°58'
IM TAL	VAL	MT8699	8118	47°51'	8°49'	IM UMGANG	SCRB	MA3729	6014	49°55'	8°07'
IM TAL	AN	MU6606	8017	47°54'	8°33'	IM UNGEHEURN GRUND	AN	NA0092	5520	50°29'	9°00'
IM TAL	AN	QV1057	6737	49°14'	11°53'	IM UNGERLAND	AN	MA7003	6317	49°41'	8°35'
IM TAL	VAL	NV2292	6421	49°35'	9°18'	IM UNT.FELD	AN	NV0776	6520	49°26'	9°06'
IM TAL	VAL	MA2330	6013	49°55'	7°56'	IM UNTER N. SCHACHEN	AN	PT0261	8528	47°30'	10°21'
IM TAL	VAL	MA2628	6013	49°54'	7°58'	IM UNTERBACH	FARM	MU9603	8119	47°53'	8°57'
IM TAL	AN	MA3125	6114	49°52'	8°02'	IM UNTEREN SCHILÜCHEN	POPL	LB1133	5103	50°49'	6°19'
IM TAL	POPL	MU4859	7615	48°23'	8°18'	IM UNTEREN STEINIGS	AN	MV7896	6318	49°37'	8°42'
IM TALKLAUER	AN	MA4626	6115	49°33'	8°15'	IM UNTERFELD	AN	MV4973	6515	49°24'	8°18'
IM TANNEN	POPL	MC8997	3619	52°19'	8°50'	IM UNTERFELD	AN	NB3019	5222	50°43'	9°25'
IM TANNENBUSCH	FRST	LA4291	5506	50°27'	8°46'	IM UNTERGÄTTERN	AN	PT0654	8528	47°26'	10°25'
IM TANNENKUPF	FRST	NA0014	6220	49°47'	9°00'	IM UNTERN BERG	AN	MV6016	7116	48°54'	8°27'
IM TANNERT	FRST	U07506	7145	48°48'	13°18'	IM UNTERN PFAFFENSTÜCK	AN	MA5438	6016	49°59'	8°22'
IM TANNET	AN	UA1031	6137	49°54'	11°56'	IM UNTERN PLATZ	AN	PT0358	8528	47°28'	10°22'
IM TAPPBUDEN	FRST	NA0300	6320	49°39'	9°02'	IM UNTERN SEE	AN	MV7820	7018	48°56'	8°42'
IM TAUBEN BRÜNNLEIN	AN	QV0078	6536	49°25'	11°46'	IM UNTERSTEN BODEN	AN	MA7982	5618	50°23'	8°42'

NAME	DESIGNATION	GRID REF.	SHEET NO.	LAT.	LONG.	NAME	DESIGNATION	GRID REF.	SHEET NO.	LAT.	LONG.
IM UNTERSTEN KLINGEN	VAL	MA7814	6218	49°47'	8°41'	IM WEIDIG	MOW	MA9214	6119	49°49'	8°53'
IM URTEL	FRST	LV5895	8408	49°35'	7°02'	IM WEIUL	FRST	UO4341	6843	49°06'	12°51'
IM URTEL	FRST	UR1218	6240	49°47'	12°23'	IM WEIER	AN	NU0102	8120	47°52'	9°01'
IM USAFELD	AN	MA8474	5618	50°19'	8°47'	IM WEIERÜSCH	POPL	MU9404	8119	47°53'	8°55'
IM USAFELUCHEN	AN	MA8277	5618	50°21'	8°45'	IM WEIERS	AN	N85518	5324	50°42'	9°47'
IM VAUENFELD	AN	MV7187	6417	49°32'	8°36'	IM WEIHENBETT	FRST	MV7445	6817	49°09'	8°38'
IM VEHN	MRSW	MD1454	3112	52°50'	7°43'	IM WEIHER	AN	MA4301	6315	49°39'	8°13'
IM VERBOTENEN BÜSCH	FRST	LA7088	5509	50°26'	7°10'	IM WEIHER	AN	MA6000	6316	49°39'	8°27'
IM VERBOTENEN HOLZ	FRST	UO6416	7144	48°53'	13°09'	IM WEIHER	FRST	PT0168	8428	47°33'	10°20'
IM VERGRABENEN MUOR	MRSW	ME8119	2518	53°25'	8°43'	IM WEIHER	AN	UO1349	6840	49°10'	12°26'
IM VIE	MDW	ME7306	2617	53°18'	8°36'	IM WEIHER	MRSW	LA5469	5707	50°15'	6°57'
IM VIEH	AN	MU3188	2813	53°08'	7°58'	IM WEIHER	AN	N83407	5322	50°37'	9°29'
IM VIEH	MRSW	PFO709	1724	54°13'	10°38'	IM WEIHER	AN	MU1501	8113	47°05'	7°52'
IM VIEHTRIEB	AN	MA8174	5618	50°19'	8°44'	IM WEIHER	AN	MT6883	8217	47°42'	8°34'
IM VIEHWEG	AN	MT6494	8217	47°48'	8°31'	IM WEIHER	AN	PA8118	6235	49°47'	11°31'
IM VOGELBACH	VAL	MU3942	7715	48°14'	8°11'	IM WEIHERHAUS	AN	MA7204	6317	49°41'	8°37'
IM VOGELGESANG	AN	MA8579	5618	50°22'	8°47'	IM WEIHERTS	AN	MV7797	6318	49°37'	8°41'
IM VOGELGESANG	AN	MA7893	5518	50°29'	8°41'	IM WEIHERTS	MDW	NA0458	5820	50°10'	9°04'
IM VUGELPUTH	AN	LC9006	4510	51°30'	7°25'	IM WEIENHAIN	FRST	MA6882	5617	50°23'	8°33'
IM VOGELS	FARM	LB7991	4609	51°21'	7°16'	IM WEILER	AN	MA7010	6217	49°44'	8°35'
IM VOGELSGESANG	AN	MA4014	6215	49°46'	8°10'	IM WEILER	AN	MA6910	6217	49°44'	8°34'
IM VOGELSGESANG	MDW	MA8997	5419	50°31'	8°51'	IM WEILER	AN	MT6194	8216	47°48'	8°29'
IM VOLKENBACH	FRST	MT6976	8317	47°38'	8°35'	IM WEILER	AN	MA3124	6114	49°52'	8°02'
IM VOLKERTSBERG	MDW	MTU368	8412	47°33'	7°43'	IM WEILER	AN	MA3526	6114	49°53'	8°06'
IM VORAUS	FRST	NV0699	6320	49°39'	9°05'	IM WEINBERG	AN	MA8378	5618	50°21'	8°46'
IM VORHETZE	FRST	NC6468	3925	52°03'	9°56'	IM WEINFASS	FRST	MA5535	6016	49°58'	8°22'
IM VORDEREN KREUZBÜHL	FARM	MU9600	8114	47°51'	8°57'	IM WEINGARTEN	AN	MC0200	4511	51°27'	7°35'
IM VORDEREN RIED	AN	MV5294	6316	49°36'	8°20'	IM WEISENHÖLZ	AN	MA9032	6019	49°56'	8°52'
IM VORDERN HEIDACH	FRST	PT0459	8528	47°29'	10°23'	IM WEISSEN GRAS	AN	MA8550	5918	50°01'	8°47'
IM VORDERSDOLL	AN	MA7581	5617	50°23'	8°39'	IM WEISSEN GUND	AN	PT0665	8428	47°32'	10°25'
IM VORDERSTEN NEUACKER	AN	MA6201	6316	49°40'	8°28'	IM WEISSEN LOHE	AN	PUL811	8029	47°56'	10°35'
IM VOSSKAMP	AN	PC0598	3629	52°19'	10°32'	IM WEISSEN MUST	AN	MV3804	7214	48°47'	8°10'
IM WAAG	MDW	MA9142	5919	50°02'	8°52'	IM WEISSEN SANDE	FRST	NE7604	2726	53°17'	10°08'
IM WAASEN	FRST	LB7203	5409	50°34'	7°11'	IM WEISSENSTEIN	BLOG	MB6250	4916	51°00'	8°28'
IM WACHOLDERN	POPL	LB8397	4509	51°25'	7°19'	IM WEISSROCK	AN	MA5117	6115	49°48'	8°19'
IM WACHWENDEL	AN	MA3619	6114	49°49'	8°07'	IM WEIZ	AN	MA5112	6215	49°45'	8°19'
IM WAGENTHALE	FARM	NC3237	4222	51°47'	9°28'	IM WELBERG	HILL	LA7392	5509	50°28'	7°13'
IM WAHLENBRUCH	AN	LA7093	5509	50°28'	7°10'	IM WELHEIM	AN	MA5008	6215	49°43'	8°19'
IM WAHLICHSLOCH	AN	MA6802	6317	49°40'	8°34'	IM WELLBROUCH	POPL	MC4488	3715	52°14'	8°11'
IM WALD	FRST	PT3869	8431	47°34'	10°50'	IM WELLESCHEN HOLZ	AN	MA4013	6215	49°46'	8°10'
IM WALD	FRST	UQ5150	6843	49°11'	12°58'	IM WELSENBUSCH	FRST	MC5204	4515	51°29'	8°19'
IM WALD	AN	MA6217	6116	49°48'	8°28'	IM WENDELNBUSCH	FRST	QU0974	7537	48°29'	11°50'
IM WÄLDCHEN	AN	MA6911	6217	49°45'	8°34'	IM WENNER	AN	MA9041	5919	50°01'	8°52'
IM WÄLDCHEN	AN	M88107	5318	50°37'	8°44'	IM WENNI	FRST	MT2881	8314	47°41'	8°02'
IM WÄLDCHEN	FRST	MA2829	6014	49°54'	8°00'	IM WENSTER	FARM	MB7199	4517	51°26'	8°35'
IM WALDE	FRST	MC5392	3715	52°17'	8°19'	IM WERG	AN	MA3413	6214	49°46'	8°05'
IM WALDE	BLOG	LB8874	4710	51°12'	7°24'	IM WERLACHERFELD	AN	MA9031	6019	49°56'	8°52'
IM WÄLULEIN	AN	NV4170	6623	49°23'	9°34'	IM WERNINGSERGRUND	MDW	NI1482	5021	50°23'	9°12'
IM WALKENRUOD	AN	MA7582	5617	50°23'	8°39'	IM WESCHNITZGRUND	MDW	MA5902	6316	49°40'	8°26'
IM WALKTEICHE	AN	LC9800	4511	51°26'	7°32'	IM WESCHNITZGRUND	AN	MA5902	6316	49°40'	8°26'
IM WALLBRUNN	AN	MA9309	6219	49°44'	8°54'	IM WESTERBERG	AN	MA3625	6114	49°52'	8°07'
IM WANK	AN	NT9242	8627	47°19'	10°13'	IM WESTHOLZ	FARM	MC3015	4413	51°35'	7°59'
IM WANK	AN	PT5266	8432	47°32'	11°01'	IM WESTOLE	MDW	LB9997	4511	51°25'	7°33'
IM WANK	AN	PT0154	8528	47°26'	10°20'	IM WEYER	FRST	MV8169	6618	49°22'	8°44'
IM WANNELE	AN	PT0155	8528	47°26'	10°20'	IM WIEBUSCH	FARM	LB9771	4811	51°11'	7°32'
IM WARFELDE	MDW	M82820	2918	53°04'	8°44'	IM WIEU	PAST	NT7563	8425	47°31'	10°00'
IM WARTGRUND	AN	MA8472	5618	50°18'	8°47'	IM WIEDISCH	AN	N84210	5323	50°38'	9°35'
IM WARTHBAUM	AN	MA7865	5718	50°14'	8°41'	IM WIEME	FARM	NB0962	3020	52°54'	9°08'
IM WASCHBOODEN	AN	MA9879	5619	50°22'	8°58'	IM WIESACH	SLP	NT8963	8427	47°31'	10°11'
IM WASEN	AN	MV9245	6819	49°09'	8°53'	IM WIESBACH	FRST	UP1672	7541	48°28'	12°31'
IM WASEN	AN	NV2386	6421	49°32'	9°19'	IM WIESCHEN	AN	MA6929	6017	49°55'	8°34'
IM WASENMOOS	MRSW	PT1692	8229	47°46'	10°33'	IM WIESEL	AN	MV0950	6812	49°12'	7°45'
IM WASSER	AN	MA8193	5518	50°29'	8°44'	IM WIESENALER SCHLAG	FRST	MV6449	6817	49°12'	8°31'
IM WASSERFALL	AN	MA8680	5618	50°22'	8°48'	IM WIETFELDE	SLP	MD2807	3513	52°24'	7°50'
IM WASSERLAND	AN	MA4501	6315	49°39'	8°14'	IM WILDEN FRAUENTAL	AN	LV6463	6008	49°18'	7°08'
IM WASSERLAND	AN	MA3612	6214	49°45'	8°07'	IM WILDEN GUND	AN	NT8938	8727	47°17'	10°11'
IM WASSERLAND	AN	MA4820	6115	49°50'	8°17'	IM WILDEN MANN	FRST	PV9991	7330	48°38'	11°42'
IM WASSERLOCH	FRST	MU4161	7515	48°24'	8°12'	IM WILDENMEER	AN	MD5826	3416	52°35'	8°23'
IM WASSERLOCH	AN	MV6976	6517	49°26'	8°34'	IM WILDTHIER	FRST	UO5130	6943	49°00'	12°58'
IM WASSERLOCH	AN	MV7242	6817	49°08'	8°37'	IM WILLENGRABEN	FRST	MT0169	8412	47°34'	7°41'
IM WASSERRISS	AN	MA3404	6314	49°41'	8°05'	IM WILHELMSGRUND	AN	MA3922	6114	49°51'	8°09'
IM WATT	FARM	NT0775	8320	47°38'	9°05'	IM WILHELMSGRUND	AN	MA4023	6115	49°51'	8°10'
IM WATT	AN	MA6220	6116	49°50'	8°28'	IM WINDFANG	AN	NA0378	5620	50°21'	9°02'
IM WECHSEL	AN	PA7716	6234	49°46'	11°28'	IM WINGERT	AN	MA8463	5718	50°13'	8°47'
IM WECHSEL	MDW	T09575	7639	49°24'	12°10'	IM WINGERT	AN	MA8076	5618	50°20'	8°43'
IM WEGENBACH	FRST	MT7686	8218	47°44'	8°41'	IM WINGERT	AN	MA8267	5718	50°15'	8°45'
IM WEHRLINGSBRUCH	AN	LC2505	4504	51°28'	8°29'	IM WINGERTEN	AN	MA9773	5619	50°18'	8°58'
IM WEHRSCHLOCH	AN	MA8831	6019	49°56'	8°50'	IM WINGERTSBERG	AN	MA3113	6214	49°46'	8°02'
IM WEIBELSECK	AN	MA7739	5918	50°00'	8°41'	IM WINGERTSBERG	AN	LB7105	5409	50°35'	7°11'
IM WEIBERT	AN	MA7707	6218	49°43'	8°41'	IM WINGERTSWEG	AN	MA3130	6014	49°55'	8°02'
IM WEICHEN	MDW	MV3809	7114	48°50'	8°10'	IM WINKEL	AN	MA9081	5619	50°23'	8°52'
IM WEIDA	MDW	UO9300	6140	49°53'	12°20'	IM WINKEL	FARM	NT9163	8427	47°31'	10°13'
IM WEIDICH	FRST	PA4902	6332	49°39'	11°04'	IM WINKEL	AN	T09125	7038	48°57'	12°08'
IM WEIDICH	MDW	NA2790	5522	50°28'	9°23'	IM WINKEL	AN	PV9629	7036	48°59'	11°41'

NAME	DESIG-NATION	GRID REF.	SHEET NO.	LAT.	LONG.	NAME	DESIG-NATION	GRID REF.	SHEET NO.	LAT.	LONG.
IM WINKEL	AN	LA4988	5507	50°25'	6°52'	IMBSEN	POPL	NC5008	4424	51°31'	9°43'
IM WINKEL	AN	MA2934	6014	49°57'	8°01'	IMBSENBURG	MONU	MC7724	4318	51°40'	8°40'
IM WINKEL	AN	MA3137	6014	49°59'	8°02'	IMBSHAUSEN	POPL	NC7135	4226	51°46'	10°02'
IM WINKEL	AN	MV4888	6415	49°32'	8°17'	IMBSHAUSER WALD	FRST	NC7335	4226	51°46'	10°04'
IM WINKEL	AN	TP9603	8139	47°51'	12°16'	IMBUSCHS	FARM	QU2002	8137	47°50'	11°56'
IM WINKEL	MOW	QU1202	8137	47°50'	11°50'	IMBUSCH	FARM	MD8708	3518	52°25'	8°49'
IM WINKEL	AN	MU4959	7615	48°23'	8°19'	IMBUSCH	FARM	MD2939	3313	52°42'	7°57'
IM WINKEL	MOW	MA5097	5415	50°31'	8°17'	IMDIE	AN	MT3878	8315	47°39'	8°10'
IM WINKELPFAD	AN	MA3027	6114	49°53'	8°02'	IMDIEKE	FARM	MC5067	3915	52°03'	8°16'
IM WIPPERSBACH	FRST	MU3562	7514	48°24'	8°07'	IMDOBEL	AN	MU7212	8017	47°58'	8°38'
IM WITIG	AN	N85725	5224	50°46'	9°49'	IMEICHELS	FRST	MA8203	6318	49°41'	8°45'
IM WITTEBACH	AN	MT4970	8415	47°35'	8°19'	IMELHAUSEN	FARM	MT9275	8319	47°38'	8°53'
IM WITTEN	AN	MD2047	3212	52°46'	7°49'	IMELHAUSERWALD	FRST	MT9275	8319	47°38'	8°53'
IM WITTEN	AN	MD4773	2915	53°00'	8°13'	IMELSBACH	POPL	LB6562	4908	51°06'	7°04'
IM WITTENKAMPE	AN	LB8987	4511	51°25'	7°32'	IMENBERG	SLP	NU2066	7521	48°27'	9°16'
IM WOHLD	AN	MD3435	3314	52°40'	8°01'	IMENBRUNNEN	FRST	MU6372	7417	48°30'	8°30'
IM WOHLD	FARM	NE6959	2226	53°46'	10°03'	IMENBÜHL	FRST	NU0764	7520	48°26'	9°05'
IM WOHLDHAUS	AN	MO3335	3314	52°40'	8°01'	IMENFELS	ROCK	MU9541	7719	48°13'	8°56'
IM WÖHRL	AN	PV6781	6533	49°27'	11°18'	IMENGRABEN	AN	NU4381	7423	48°35'	9°35'
IM WOLF	AN	MU0413	8012	47°58'	7°43'	IMENHALOE	FRST	NU9695	7227	48°42'	10°18'
IM WOLFER SPIEL	AN	MA4514	6215	49°47'	8°14'	IMENHALOERFELD	AN	NU9795	7227	48°42'	10°19'
IM WOLFERTS	FRST	MV7996	6318	49°37'	8°43'	IMENKAMP	POPL	LC8327	4309	51°41'	7°19'
IM WOLFS-LOCH	FRST	MV8789	6418	49°33'	8°49'	IMENKÄMPER	FARM	LC6722	4308	51°38'	7°05'
IM WOLFSAU	AN	LA4890	5507	50°26'	6°52'	IMENKLINGE	VAL	NV5568	6624	49°22'	9°46'
IM WOLFSSEE	AN	MA8777	5618	50°21'	8°49'	IMENLOCH	AN	NV3682	6523	49°29'	9°30'
IM WOLFSGRABEN	AN	NA0966	5720	50°15'	9°08'	IMENSTALL	AN	MU7872	7418	48°30'	8°42'
IM WOLFSLOCH	AN	NA0515	6220	49°47'	9°04'	IMENSTALL	AN	NU6364	7525	48°26'	9°51'
IM WOLFSMAGEN	AN	MA7401	6317	49°40'	8°38'	IMENTAL	AN	MU8799	7218	48°45'	8°49'
IM WOLFSWINKEL	MOW	MV5899	6316	49°38'	8°25'	IMENTAL	AN	MU8278	7418	48°33'	8°46'
IM WOLFSWINKEL	FRST	NC2507	4422	51°31'	9°22'	IMERLSÜO	FARM	UP5055	7643	48°20'	12°59'
IM WOLLENKLINGEN	AN	MVB187	6418	49°32'	8°44'	IMETEBERG	AN	NB2814	5322	50°41'	9°24'
IM WÜLLSTEINER WEG	AN	MA2123	6113	49°51'	7°54'	IMFOHLEN	AN	MV5496	6316	49°37'	8°22'
IM WOLLZET	AN	MA2428	6113	49°54'	7°56'	IMGALLOTH	AN	PA4606	6332	49°44'	11°01'
IM WOOG	AN	MV5309	6216	48°50'	8°22'	IMGENBROICH	POPL	LB8066	5403	50°34'	6°16'
IM WOOG	AN	MA9447	5919	50°04'	8°55'	IMGENSHECK	FARM	LB8079	5203	50°47'	6°16'
IM WOOG	MOW	NA0471	5720	50°17'	9°04'	IMGERHARDSTAL	VAL	LA7994	5509	50°29'	7°17'
IM WÖRRTAL	AN	MA4822	6115	49°51'	8°17'	IMGRUND	VAL	TQ9121	7038	48°54'	12°09'
IM WÖRT	AN	MV3506	7114	48°48'	8°07'	IMHAUSEN	POPL	MB1259	4912	51°04'	7°44'
IM WÖRTH	AN	MV6071	6616	49°23'	8°27'	IMHAUSEN	POPL	MB0326	5211	50°47'	7°37'
IM WÜST	AN	NV0871	6620	49°23'	9°07'	IMHÄUSER TAL	BL0G	MB2126	5213	50°47'	7°53'
IM ZAHL	AN	MA4721	6115	49°50'	8°16'	IMHÄUSER THAL	VAL	MB2126	5213	50°47'	7°53'
IM ZÄHLER	FRST	PV9724	7036	48°56'	11°41'	IMHOF	POPL	UQ1550	6840	49°10'	12°28'
IM ZANKWÄLDCHEN	AN	LV6463	6608	49°18'	7°08'	IMHOF	FARM	N00280	2920	53°04'	9°02'
IM ZEILERTS	AN	MA9328	6019	49°54'	8°54'	IMHOF	FARM	MO4519	3415	52°31'	8°11'
IM ZEISEL	AN	MV7547	6817	49°10'	8°40'	IMHOFWÄLDCHEN	FRST	PU3635	7831	48°09'	10°50'
IM ZEITBÜSCH	FRST	LA7792	5509	50°28'	7°16'	IMHOLZE	FARM	MD8543	3218	52°44'	8°47'
IM ZELGLE	AN	MT5181	8316	47°41'	8°21'	IMHOLZEN	FARM	TP8367	7538	48°25'	12°04'
IM ZEMBERG	AN	MA3423	6114	49°51'	8°05'	IMHORST	FARM	MO9564	3019	52°55'	8°56'
IM ZIEGLERSGRUND	VAL	NB0412	5320	50°40'	9°04'	IMHORSTER-B.	OTCH	MC2469	3913	52°04'	7°53'
IM ZINKENGRUND	AN	MA9139	5919	50°00'	8°52'	IMIGSHOF	FARM	LC0631	4303	51°42'	6°11'
IM ZIPFEL	FRST	QA1335	6037	49°56'	11°58'	IMING	FARM	UP0558	7640	48°21'	12°22'
IM ZIPFEL	AN	PA9905	6336	49°40'	11°46'	IMISÄCKER	AN	MV8916	7119	48°54'	8°51'
IM ZITZER	AN	MC5990	3716	52°15'	8°24'	IMISHART	FRST	MT4783	8215	47°42'	8°17'
IM ZWERCHWEG	AN	MA3422	6114	49°51'	8°05'	IMJAGEN	FRST	MV5221	7016	48°56'	8°20'
IM ZWÖLFTEBERGE	POPL	LB7993	4609	51°22'	7°16'	IMKAMP	FARM	MC1665	3912	52°02'	7°47'
IM-GOLDENEN HÜGELEISEN	BL0G	LA0487	5503	50°24'	6°14'	IMKAMP	FARM	MC3554	4014	51°56'	8°03'
IM-GUCKLOCH	AN	MA9441	5919	50°01'	8°55'	IMKAMP	FARM	MCO956	4012	51°57'	7°41'
IMAROE	FARM	MC3769	3914	52°04'	8°05'	IMKAMP	FARM	MC6457	4016	51°58'	8°29'
IMBACH	POPL	LB6161	4908	51°05'	7°01'	IMKAMP	POPL	MC5655	4016	51°57'	8°22'
IMBATH	POPL	PV9513	7135	48°50'	11°40'	IMKAMP	FARM	LC9134	4210	51°45'	7°25'
IMBÄTHER WEG	ROAD	PV9412	7135	48°50'	11°38'	IMKAMP	MRSH	MD1386	2812	53°07'	7°42'
IMBERÄCKER	AN	NV1422	7021	48°57'	9°11'	IMKEHÖRN	FARM	LE9212	2610	53°21'	7°23'
IMBERG	FRST	NV0182	6520	49°29'	9°01'	IMKEN-B.	HILL	MC9518	4319	51°37'	8°56'
IMBERG	AN	MT5385	8216	47°43'	8°22'	IMKERWEG	POPL	LB9093	4610	51°23'	7°25'
IMBERG	AN	MV6119	7016	48°55'	8°28'	IMKES	FARM	LB2585	4704	51°17'	6°29'
IMBERG	FARM	NB8746	7727	48°16'	10°10'	IMLAGE	POPL	NB0630	3616	52°22'	8°28'
IMBERG	POPL	NT9861	8427	47°30'	10°18'	IMLANGEN GRUND	VAL	MA4561	5715	50°12'	8°14'
IMBERG	POPL	NT9961	8527	47°30'	10°19'	IMLANGENWEGÄCKER	BL0G	NT2799	8122	47°51'	9°22'
IMBERG	MT	MB1979	4713	51°15'	7°50'	IMLEHL	AN	TQ9120	7038	48°54'	12°09'
IMBERG	HILL	MB1954	4913	51°02'	7°51'	IMLET	AN	MU0420	8012	47°56'	7°43'
IMBERG	POPL	NV6528	6925	49°00'	9°53'	IMLOCH	AN	MV7519	7018	48°55'	8°40'
IMBERG	FRST	NC7634	6926	49°03'	10°02'	IMMAAR	AN	MV5652	6716	49°13'	8°24'
IMBERG	MT	NC1730	4221	51°43'	9°15'	IMMBRUNNEN	POPL	MT4675	8315	47°38'	8°17'
IMBERG	FRST	NU6171	7525	48°29'	9°50'	IMMECKE	POPL	MB1970	4813	51°10'	7°50'
IMBERG-A.	BL0G	NT7763	8426	47°31'	10°01'	IMMECKE	POPL	MB0662	4811	51°06'	7°40'
IMBERG-MS.	BL0G	NT7662	8426	47°30'	10°01'	IMMEKPEL	POPL	LB7647	5009	50°58'	7°14'
IMBERGER HORN	PEAK	PT0260	8528	47°29'	10°21'	IMMEKPELERTEICH	FARM	LB7646	5009	50°57'	7°14'
IMBERJWALO	FRST	MU3003	8114	47°53'	8°04'	IMMEL-B.	MT	NB0262	4820	51°07'	9°02'
IMBES-B.	OTCH	ND4152	3123	52°49'	9°37'	IMMELBERG	POPL	TP8900	8139	47°49'	12°11'
IMBÄUSEL-GR.	OTCH	PT9877	8335	47°37'	11°38'	IMMELBORN	POPL	NB9027	5227	50°47'	10°17'
IMBORN	AN	LA4722	6107	49°50'	6°52'	IMMELBORN	FRST	NB7838	5126	50°53'	10°07'
IMBRAND	FARM	MU5243	7716	48°14'	8°21'	IMMELBURG	MT	NB2490	4622	51°22'	9°20'
IMBRAND	FARM	MU5143	7716	48°14'	8°20'	IMMELDORF	POPL	PV2559	6730	49°16'	10°43'
IMBRINGEN	POPL	KA9709	6203	49°42'	6°11'	IMMELE	MOW	MU0743	7712	48°14'	7°45'

NAME	DESIGNATION	GRID REF.	SHEET NO.	LAT.	LONG.	NAME	DESIGNATION	GRID REF.	SHEET NO.	LAT.	LONG.
IMMELHAROT	AN	MV7017	7017	48°54'	8°35'	IMMENSTETTEN	POPL	QV0886	6537	49°29'	11°52'
IMMELHAUSEN	POPL	MV8952	6719	49°13'	8°51'	IMMENSTETTEN	AN	MT7599	8118	47°51'	8°40'
IMMELMANN-BR.	BRDG	MC0337	4218	51°47'	8°45'	IMMENTAL	VAL	MV2841	6814	49°07'	8°01'
HILLS-B.	VAL	NC0923	4320	51°39'	9°08'	IMMENTAL	VAL	M87698	4517	51°26'	8°40'
IMMELSBACH	FRST	MU4339	7715	48°12'	8°14'	IMMENTAL	VAL	M86657	6718	49°16'	8°49'
IMMELSBACH	AN	N80930	5120	50°49'	9°08'	IMMENTAL	VAL	NV0314	7120	48°53'	9°02'
IMMELSBACHERHÖHE	RDGE	MU4439	7715	48°12'	8°15'	IMMENTAL	FRST	MU1517	7913	48°00'	7°52'
IMMELSCHERIO	POPL	M80567	4811	51°09'	7°38'	IMMENTAL	AN	NU0002	8120	47°52'	9°00'
IMMELSHAM	POPL	UP4760	7643	48°22'	12°56'	IMMENTAL	AN	MU5702	8116	47°52'	8°26'
IMMELSKLINGE	GRGE	MV8309	7118	48°50'	8°46'	IMMENTEICHHALDE	SLP	MV2253	6713	49°13'	7°56'
IMMELSTETTEN	POPL	PU1636	7829	48°10'	10°34'	IMMENTHAL	POPL	PT0598	8128	47°50'	10°24'
IMMELSWIESE	SCRB	LA7350	5909	50°05'	7°13'	IMMENTHUMS-B.	HILL	PD2083	2930	53°05'	10°47'
IMMEN	POPL	NT6073	8324	47°36'	9°48'	IMMENWEG	ROAD	LV3444	6806	49°08'	6°43'
IMMEN	POPL	L89245	5010	50°57'	7°28'	IMMENWIESE	MOW	N80407	5320	50°37'	9°04'
IMMEN KPFE	HILL	MC6603	4517	51°29'	8°31'	IMMENZAUNHOLZ	FRST	N09907	3528	52°24'	10°27'
IMMEN-B	HILL	N86051	4925	51°00'	9°52'	IMMENZAUNS-B.	HILL	P00165	3029	52°55'	10°30'
IMMEN-B	HILL	NC2103	4521	51°29'	9°18'	IMMER	POPL	M06673	2916	53°00'	8°29'
IMMEN-B	HILL	NC6902	4526	51°28'	9°59'	IMMER	POPL	M06673	2917	53°00'	8°29'
IMMEN-B	HILL	N09895	2828	53°12'	10°28'	IMMER BÄKE	STRM	M06573	2916	53°00'	8°29'
IMMEN-B	HILL	NF4230	1523	54°25'	9°39'	IMMER-KPF.	MT	L89246	5010	50°57'	7°28'
IMMEN-B	HILL	NE4405	2732	53°17'	9°40'	IMMERATH	POPL	L82058	4904	51°03'	6°26'
IMMEN-GR.	GRGE	N80866	4820	51°09'	9°07'	IMMERATH	POPL	LA5455	5807	50°08'	6°58'
IMMENBACH	STRM	NU0986	7320	48°38'	9°07'	IMMERATH	AN	L82651	5005	50°59'	6°31'
IMMENBECK	POPL	NE4822	2524	53°27'	9°43'	IMMERATHER MAAR	PONO	LA5354	5807	50°07'	6°56'
IMMENBERG	AN	MU1517	7913	48°00'	7°52'	IMMERATHER-M.	MILL	LA5554	5807	50°07'	6°58'
IMMENBERG	FRST	MU6219	7916	48°01'	8°29'	IMMERTRICH	FRST	K8705	6302	49°40'	6°03'
IMMENBR.	SPRG	NU4744	7723	48°15'	9°38'	IMMERTRICH	BLOG	NV2710	7122	48°50'	9°22'
IMMENBÜHL	FRST	MU3517	7914	48°00'	8°08'	IMMERS-B.	MT	N80904	5420	50°35'	9°08'
IMMENBURG	POPL	L86321	5208	50°43'	7°04'	IMMERSBACH	POPL	MU2970	7514	48°29'	8°02'
IMMENBUSCH	FRST	ND8849	3227	52°47'	10°18'	IMMERSBERG	POPL	NV6426	7025	48°59'	9°52'
IMMENBUSCH	FRST	NO8248	3227	52°46'	10°13'	IMMERSBERG	MT	MV1945	6813	49°09'	7°53'
IMMENBUSCH	FRST	NO8042	3227	52°43'	10°11'	IMMERS EIBEN	POPL	QA0159	5896	50°09'	11°49'
IMMENOINGEN	POPL	MU8009	8018	47°56'	8°44'	IMMERSHALOE	SLP	MU8852	7619	48°19'	8°50'
IMMENORF	POPL	PV7799	6334	49°37'	11°27'	IMMERSHOF	FARM	QA0159	5836	50°09'	11°49'
IMMENORF	POPL	NC9878	3828	52°09'	10°26'	IMMERT	POPL	LA5714	6208	49°46'	7°01'
IMMENORF	POPL	MA0481	5611	50°22'	7°39'	IMMERTEN	AN	MV6737	6917	49°05'	8°33'
IMMENORF	POPL	PU5381	7432	48°34'	11°04'	IMMERTENGRABEN	STRM	MV6738	6917	49°06'	8°33'
IMMENORF	POPL	L85636	5107	50°51'	6°57'	IMMERTSBÜHL	FRST	NV7319	7026	48°55'	10°00'
IMMENORF	POPL	L80148	5003	50°57'	6°10'	IMMERWARFEN	FARM	ME3148	2313	53°41'	7°58'
IMMENDORFER WALD	FRST	MA0581	5612	50°22'	7°40'	IMMES-B.	MT	M88287	4618	51°20'	8°44'
IMMENDORFER WALD	FRST	MA0579	5612	50°21'	7°40'	IMMESHEIM	POPL	MV3598	6314	49°38'	8°06'
IMMENEICH	POPL	MT3483	8214	47°42'	8°07'	IMMETSCHAUSEN	POPL	MV0093	6411	49°35'	7°37'
IMMENEICH	POPL	MT3483	8314	47°42'	8°07'	IMMETZENGRABEN	FRST	N89015	5327	50°41'	10°16'
IMMENFELS	FARM	QU1704	8137	47°51'	11°54'	IMMGES-T.	VAL	LV7357	6709	49°15'	7°16'
IMMENFELS	ROCK	NU3946	7723	48°16'	9°32'	IMMICHENHAIN	POPL	N82529	5122	50°49'	9°21'
IMMENHART	FRST	NU4751	7623	48°19'	9°38'	IMMICHT	STRM	KA9239	6002	49°58'	6°06'
IMMENHAUSEN	POPL	M84985	4615	51°19'	8°16'	IMMICKE	POPL	M80652	4912	51°01'	7°40'
IMMENHAUSEN	POPL	N83397	4522	51°25'	9°28'	IMMIGHAUSEN	POPL	M88973	4719	51°12'	8°50'
IMMENHAUSEN	POPL	NU0769	7520	48°28'	9°05'	IMMIGRATH	POPL	L85764	4807	51°07'	6°58'
IMMENHOF	BLDG	N06969	3026	52°58'	10°02'	IMMING	FARM	L08510	3509	52°26'	7°19'
IMMENHOF	FARM	NE6680	2026	53°58'	10°01'	IMMING	FARM	LC5762	4007	51°59'	6°55'
IMMENHÖFE	POPL	MU6712	8017	47°58'	8°34'	IMMING	FARM	UP4076	7443	48°31'	12°50'
IMMENHOFEN	POPL	NV8416	7126	48°53'	10°09'	IMMING	FARM	UP1962	7641	48°23'	12°33'
IMMENHOFEN	POPL	PT1896	8129	47°48'	10°35'	IMMINGERODE	POPL	NC8505	4527	51°29'	10°13'
IMMENHOLZ	FRST	MT4071	8415	47°35'	8°12'	IMMINGFELD	AN	LC5760	4007	51°59'	6°55'
IMMENHORST	FARM	NF6545	1426	54°33'	10°00'	IMMINGHAUSEN	POPL	M81959	4913	51°05'	7°50'
IMMENKNICKS-B.	HILL	NO7095	2726	53°12'	10°03'	IMMINK	FARM	L07501	3609	52°21'	7°10'
IMMENKORB	AN	NU0593	7320	48°41'	9°04'	IMMLING	FARM	TP9511	8039	47°55'	12°15'
IMMENLOCH	VAL	MT5598	8116	47°50'	8°24'	IMMNAT	POPL	PT1871	8429	47°35'	10°34'
IMMENLOGE	FRST	ND4077	2923	53°02'	9°36'	IMNATH	FARM	PT1385	8229	47°42'	10°31'
IMMENMÜHLE	MILL	NT5973	8324	47°36'	9°47'	IMMORT	FARM	PF3110	1732	54°13'	11°01'
IMMENRAIN	MOW	NV7310	7126	48°50'	9°59'	IMPBÜHL	HILL	PU7800	8134	47°50'	11°23'
IMMENRAIN	FRST	MT9782	8319	47°41'	8°58'	IMPEKOVEN	POPL	L86020	5208	50°43'	7°01'
IMMENREICH	POPL	NT5268	8424	47°34'	9°41'	IMPELMANNHOF	FARM	LC3234	4205	51°44'	6°34'
IMMENREUTH	POPL	QA0632	6037	49°54'	11°52'	IMPENBACH	FARM	UP2084	7439	48°35'	12°19'
IMMENREUTH	POPL	NT6598	8125	47°50'	9°52'	IMPERLOCH	GRGE	NU4878	7423	48°33'	9°39'
IMMENRIEDER ACH	STRM	NT6696	8125	47°49'	9°53'	IMPFEL	FRST	MU2929	7814	48°07'	8°03'
IMMENRODE	POPL	PC1406	4429	51°30'	10°38'	IMPFELBERG	FRST	NV3658	6722	49°16'	9°29'
IMMENRODE	POPL	PC0257	4028	51°57'	10°29'	IMPFELBERG	FRST	NV3658	6723	49°16'	9°29'
IMMENROT	AN	NV2004	7221	48°47'	9°16'	IMPFENTHAL	FRST	NA3905	6223	49°42'	9°32'
IMMENSCHWANG	FRST	NU4849	7723	48°17'	9°39'	IMPFERENSTEIN	ROCK	NU5462	7524	48°24'	9°44'
IMMENSEN	POPL	NC6137	4225	51°47'	9°53'	IMPFERMISS	FRST	MU4983	7315	48°36'	8°19'
IMMENSEN	POPL	NO7205	3626	52°23'	10°04'	IMPFERMISSWEG	ROAD	MU4983	7315	48°36'	8°19'
IMMENSITZ	POPL	MU7804	8118	47°53'	8°43'	IMPFINGEN	POPL	NV4799	6323	49°38'	9°39'
IMMENSTAAD	POPL	NT2779	8322	47°40'	9°22'	IMPFINGER GRUND	MOW	NV4798	6323	49°38'	9°39'
IMMENSTADT	POPL	NT9168	8427	47°33'	10°13'	IMPFINGER PFAO	TRL	NV4599	6323	49°38'	9°37'
IMMENSTEDT	POPL	NF1043	1420	54°32'	9°09'	IMPFINGERWEG	ROAD	NA5100	6324	49°39'	9°43'
IMMENSTEDT	POPL	NF1903	1821	54°10'	9°17'	IMPFILGUT	EST	U06049	6844	49°11'	13°05'
IMMENSTEDTHOLZ	FARM	NF1244	1421	54°33'	9°11'	IMPFILINGEN	POPL	MV3546	6814	49°10'	8°07'
IMMENSTEGLE	FRST	NV5551	6724	49°13'	9°45'	IMPFILINGER HÖHE	HILL	MV3547	6814	49°10'	8°07'
IMMENSTEIGLE	HILL	M87371	4817	51°11'	8°37'	IMPING HEIDE	PAST	LC5543	4107	51°49'	6°54'
IMMENSTEIN	ROCK	MU4892	7315	46°41'	8°17'	IMPLEITEN	FARM	PU7700	8134	47°50'	11°22'
IMMENSTEIN	FRST	MU4090	7315	48°40'	8°11'	IMPLEITEN	FRST	PU7600	8134	47°50'	11°21'
IMMENSTEIN	ROCK	MU4090	7315	48°40'	8°11'	IMPLER	BLDG	QT2197	8237	47°47'	11°57'

NAME	DESIGNATION	GRID REF.	SHEET NO.	LAT.	LONG.	NAME	DESIGNATION	GRID REF.	SHEET NO.	LAT.	LONG.
IMRÜDEN	AN	N00517	3420	52°30'	9°04'	IN DEN BELTEN	AN	MA8774	5618	50°19'	8°49'
IMRÖTHER ACKER	MT	LA1901	6304	49°38'	6°29'	IN DEN BENDEN	AN	L80932	5103	50°48'	6°17'
IMS	AN	NV7776	6526	49°26'	10°04'	IN DEN BERGÄCKERN	AN	MA8679	5618	50°22'	8°48'
IMS-B.	STRM	MV1693	6413	49°35'	7°50'	IN DEN BERGEN	HILL	NE5709	2625	53°20'	9°52'
IMSBAACH	POPL	MV1993	6413	49°35'	7°53'	IN DEN BERGEN	FRST	M01341	3212	52°43'	7°43'
IMSBAACHER ECK	HILL	MV0354	6712	49°14'	7°40'	IN DEN BERGWIESEN	MDW	NA2790	5522	50°28'	9°23'
IMSBAACHER M.	MILL	MV0354	6712	49°14'	7°40'	IN DEN BERKEN	AN	LC9201	4510	51°27'	7°27'
IMSBAACHERHOF	POPL	LV9343	6811	49°08'	7°32'	IN DEN BERKEN	FARM	L87795	4609	51°24'	7°14'
IMSCHACHT	FRST	OV1097	6437	49°35'	11°55'	IN DEN BIEGEN	MDW	MA8758	5818	50°10'	8°41'
IMSEN	POPL	NC5755	4025	51°57'	9°50'	IN DEN BIRKEN	AN	MA8006	6218	49°42'	8°43'
IMSEN-BÜHL	HILL	LV9750	6811	49°12'	7°35'	IN DEN BIRKEN	AN	N00692	2820	53°11'	9°05'
IMSENBOHL	HILL	MV1941	6813	49°07'	7°53'	IN DEN BIRKEN	FRST	MA1714	6213	49°46'	7°51'
IMSENER WALD	FRST	NC5556	4024	51°57'	9°48'	IN DEN BLANKEN	AN	L82127	5204	50°46'	6°28'
IMSENHAU	FRST	NA0599	5420	50°33'	9°04'	IN DEN BLESSEN	POPL	MC5987	3716	52°14'	8°24'
IMSENKOPF	MT	MV0754	6712	49°14'	7°43'	IN OEN BRAHEN	AN	MA5018	6115	49°49'	8°19'
IMSHAUSEN	POPL	N86049	5025	50°59'	9°51'	IN DEN BRÄNDEN	FRST	PT0044	8627	47°20'	10°19'
IMSITER WALD	FRST	LV9453	6711	49°13'	7°32'	IN DEN BRÄNDEN	FRST	PT0044	8628	47°20'	10°19'
IMSTAL	VAL	NC6521	4325	51°38'	9°56'	IN OEN BRÄNDEN	FRST	PT0044	8628	47°20'	10°19'
IMSTETTEN	FARM	UP0030	7839	48°05'	12°19'	IN OEN BRÄNDEN	FRST	PT0044	8628	47°20'	10°19'
IMSTETTEN	FARM	TO9265	6638	49°18'	12°08'	IN OEN BRÄNDEN	FRST	PT0044	8628	47°20'	10°19'
IMSTETTEN	FARM	UP0030	7939	48°05'	12°19'	IN OEN BRÄNDEN	FRST	PT0044	8628	47°20'	10°19'
IMSTROTH	MDW	MC3463	3914	52°01'	8°02'	IN OEN BRÄNDEN	FRST	PT0044	8628	47°20'	10°19'
IMSUM	POPL	ME6940	2317	53°36'	8°32'	IN DEN BRÜCKEN	AN	MA7580	5617	50°22'	8°39'
IMSUM	FARM	ME6840	2317	53°36'	8°31'	IN DEN BRÜCKEN	FRST	UR1724	6140	49°50'	12°27'
IMSWEILER	POPL	MV1394	6412	49°35'	7°48'	IN DEN BRÜCKEN	FRST	PT3196	8130	47°48'	10°45'
IMSWEILER	POPL	MV1395	6312	49°35'	7°48'	IN DEN BRÜCKEN	AN	MA7682	5618	50°23'	8°40'
IMTAL	AN	PV9959	6736	49°14'	11°44'	IN DEN BRÜCKEN	MDW	MA5621	6116	49°50'	8°23'
IMTAL	AN	QV1662	6737	49°16'	11°58'	IN DEN BRÜCKEN	FRST	OV1182	6537	49°27'	11°55'
IMTELLER	FRST	MA8149	5918	50°06'	8°44'	IN DEN DAHLEN	FARM	L85559	4907	51°04'	6°56'
IMWEILER	POPL	LV6186	6408	49°31'	7°05'	IN DEN DAHLEN	FRST	NO8282	2927	53°05'	10°13'
IMWITTEN	AN	M05118	3415	52°31'	8°17'	IN DEN DAHLEN	HILL	P00158	3129	52°52'	10°30'
IN ALTEN BRUCHE	AN	M06302	3616	52°22'	8°28'	IN DEN DAHLEN	AN	MV7799	6318	49°39'	8°41'
IN BÄCH	AN	MT6287	8217	47°44'	8°29'	IN DEN DAHLEN	VAL	LA7783	5609	50°23'	7°16'
IN BAGGELN	AN	MT5972	8316	47°36'	8°27'	IN DEN DAHLEN	POPL	M82384	4613	51°18'	7°54'
IN BEETEN	AN	NE6448	2325	53°41'	9°58'	IN DEN DAHLEN	FARM	M82383	4713	51°18'	7°54'
IN BINZEN	MDW	MU6308	8017	47°55'	8°30'	IN DEN DAHLEN	AN	MO4113	3514	52°28'	8°08'
IN BIRK	AN	LA2567	5705	50°14'	6°33'	IN DEN DAHLEN	AN	PC1193	3729	52°17'	10°38'
IN BÜPPLN	VAL	MV8593	6418	49°35'	8°47'	IN DEN DAHLEN	AN	MV5313	6216	48°52'	8°22'
IN BUXBACH	FRST	M85737	5118	50°53'	8°23'	IN DEN DAHLEN	AN	MA9142	5919	50°02'	8°52'
IN BUTT	AN	MT8684	8218	47°43'	8°49'	IN DEN DORNEN	FRST	MC5393	3715	52°17'	8°19'
IN O-ALTEN BACH	AN	MA3136	6014	49°58'	8°02'	IN DEN DORNEN	AN	LD8901	3610	52°21'	7°22'
IN O-AUE	AN	MA8477	5618	50°21'	8°47'	IN DEN DORNEN	AN	MA4105	6215	49°42'	8°11'
IN O-BERGHEID	AN	MA7972	5618	50°18'	8°43'	IN DEN DORNEN	FRST	MV3584	6414	49°30'	8°06'
IN O-BRÜCK	POPL	L85186	4607	51°18'	6°52'	IN DEN DORNEN	AN	MA7783	5618	50°24'	8°41'
IN O-ESPRING	AN	MA3028	6014	49°54'	8°02'	IN DEN DORNEN	POPL	LC5203	4507	51°27'	6°52'
IN O-GELPE	POPL	L87176	4708	51°13'	7°09'	IN DEN DORNEN	FRST	PV7598	6334	49°36'	11°25'
IN O-GRAUEN STEINGEWANN	AN	MA8273	5618	50°18'	8°45'	IN DEN DORNEN	FRST	LA3551	5906	50°05'	6°41'
IN O-HAINBACH	MOW	MA7778	5618	50°21'	8°41'	IN DEN DORNEN	AN	OV1286	6537	49°29'	11°56'
IN O-HASELWIESEN	AN	MA7778	5618	50°21'	8°41'	IN DEN DORNEN	POPL	MC7096	3617	52°18'	8°34'
IN O-HEILIGEN W.	AN	MA8278	5618	50°21'	8°45'	IN DEN DORNEN	AN	MA9342	5919	50°02'	8°54'
IN O-HINTERWASEN	AN	MA3129	6014	49°55'	8°02'	IN DEN DORNEN	FARM	L89071	4810	51°11'	7°26'
IN O-KESSELGEWANN	AN	MA8073	5618	50°18'	8°43'	IN DEN DORNEN	POPL	M07815	3516	52°29'	8°41'
IN O-KRUMMEN	AN	MA7882	5618	50°23'	8°41'	IN DEN DORNEN	MDW	MA6914	6217	49°47'	8°34'
IN O-KRUMMGEW.	AN	MA8073	5618	50°18'	8°43'	IN DEN DORNEN	MOW	MV6999	6317	49°39'	8°34'
IN O-LANGEN GEWANN	AN	MA7878	5618	50°21'	8°41'	IN DEN DORNEN	AN	MT6770	8417	47°35'	8°34'
IN O-NACHTWEIDE	AN	LV4152	6706	49°12'	6°49'	IN DEN DORNEN	AN	LA7777	5609	50°20'	7°16'
IN O-NASSEN GEW.	AN	MA7772	5618	50°18'	8°41'	IN DEN DORNEN	AN	MD9876	2919	53°02'	8°59'
IN O-NASSGEWAN	AN	MA8073	5618	50°18'	8°43'	IN DEN DORNEN	FARM	MC6724	4317	51°40'	8°31'
IN O-NONNE	AN	MA7773	5618	50°18'	8°41'	IN DEN DORNEN	POPL	MU3868	7514	48°28'	8°10'
IN O-OBERST-WEHRHÖLZER	AN	MA7772	5618	50°18'	8°41'	IN DEN DORNEN	FARM	M81167	4812	51°09'	7°44'
IN O-PETERSMÜHLE	AN	MA7872	5618	50°18'	8°41'	IN DEN DORNEN	AN	LA5472	5707	50°17'	6°57'
IN O-TEUFELSKAUTE	AN	MA7980	5618	50°22'	8°42'	IN DEN DORNEN	AN	MV7189	6417	49°33'	8°36'
IN O-WINDELN	FARM	L86590	4608	51°21'	7°04'	IN DEN DORNEN	AN	LC8504	4510	51°28'	7°20'
IN O-WOGLTS	FRST	MU4359	7615	48°23'	8°14'	IN DEN DORNEN	AN	NA5198	5424	50°32'	9°43'
IN OE LINDEN	AN	K89078	4702	51°13'	5°59'	IN DEN DORNEN	AN	MT4167	8415	47°33'	8°13'
IN OEN GÄHNEN	AN	MA3116	6214	49°47'	8°02'	IN DEN DORNEN	AN	PV9594	6436	49°34'	11°42'
IN OEN HEIDENBERG	HILL	LA7088	5509	50°26'	7°10'	IN DEN DORNEN	AN	MA7362	5717	50°13'	8°37'
IN OEN KORBACHSLEIDEN	AN	N83021	5222	50°44'	9°26'	IN DEN DORNEN	BLOG	NT2699	8122	47°51'	9°21'
IN OEN POSTEN	FARM	L88290	4609	51°21'	7°19'	IN DEN DORNEN	AN	MA5702	6316	49°40'	8°24'
IN OEN SANDE	POPL	K89977	4702	51°12'	6°07'	IN DEN DORNEN	AN	LA1706	6304	49°41'	6°28'
IN OEN VOLLMARSBACH	POPL	LA7808	6209	49°43'	7°19'	IN DEN DORNEN	AN	MA4212	6215	49°45'	8°12'
IN OEN ALLMENÄCKERN	AN	MA5403	6316	49°41'	8°22'	IN DEN DORNEN	AN	MV4474	6515	50°25'	8°14'
IN OEN ALLMENÄCKERN	FRST	MA5403	6316	49°41'	8°22'	IN DEN DORNEN	AN	MA8678	5618	50°21'	8°48'
IN OEN ALMOSENÄCKERN	AN	MA9444	5919	50°06'	8°55'	IN DEN DORNEN	AN	MA5527	6116	49°54'	8°22'
IN OEN ALTEN KREIDEN	FRST	NA2784	5522	50°24'	9°23'	IN DEN DORNEN	FARM	N00886	2820	53°07'	9°07'
IN OEN ÄNGERN	SLP	NT9167	8427	47°33'	10°13'	IN DEN DORNEN	FRST	NO6877	2926	53°02'	10°01'
IN OEN ANWÄNDLERN	AN	MV7120	7017	48°56'	8°36'	IN DEN DORNEN	AN	ND5654	3125	52°50'	9°50'
IN OEN APOSTEL	AN	MU1046	7712	48°16'	7°47'	IN DEN DORNEN	FARM	NT2703	8122	47°53'	9°22'
IN OEN ARÄCKERN	AN	MV5699	6316	49°38'	8°23'	IN DEN DORNEN	AN	MA2118	6113	49°49'	7°54'
IN OEN AURÜDERN	FRST	NA1783	5521	50°24'	9°14'	IN DEN DORNEN	AN	MA9040	5919	50°01'	8°52'
IN OEN BANDWEIDEN	AN	MA4601	6315	49°39'	8°15'	IN DEN DORNEN	AN	MA8540	5918	50°01'	8°47'
IN OEN BÄRMEN	AN	MT7190	8217	47°46'	8°37'	IN DEN DORNEN	FRST	M81989	4613	51°21'	7°50'
IN OEN BÄUMEN	FARM	MC0503	4511	51°28'	7°38'	IN DEN DORNEN	AN	MA3029	6014	49°54'	8°02'
IN OEN BEHÄLTERN	AN	MA6515	6217	49°47'	8°31'	IN DEN DORNEN	FRST	PT3269	8430	47°34'	10°45'
						IN DEN GRÄBEN	FRST	PV7467	6634	49°20'	11°24'
						IN DEN GRÄBEN	AN	M86608	5318	50°37'	8°48'
						IN DEN GRÄBEN	AN	MA8175	5618	50°20'	8°44'
						IN DEN GRASGÄRTEN	MDW	MA7006	6217	49°42'	8°35'

NAME	DESIGNATION	GRID REF.	SHEET NO.	LAT.	LONG.	NAME	DESIGNATION	GRID REF.	SHEET NO.	LAT.	LONG.
IN DEN GRAUEN BÄCHEN	FRST	LA1649	5404	50°04'	6°26'	IN DEN MEIERHÖFEN	ROPL	NU3027	3422	52°35'	9°26'
IN DEN GROHWIESEN	MDW	NA0209	6220	49°44'	9°02'	IN DEN MITTLEREN FRÜCHTEN	AN	MA4705	6315	49°42'	8°16'
IN DEN GRÜBEN	FRST	PT5166	8432	47°32'	11°01'	IN DEN MÜSERN	AN	QT1474	8437	47°35'	11°51'
IN DEN GRÜBEN	AN	MT1486	8213	47°43'	7°51'	IN DEN MÜSERN	FRST	MT5169	8416	47°34'	8°21'
IN DEN GRÜBEN	MOW	NT8173	8326	47°36'	10°05'	IN DEN MÜHLWIESEN	VAL	NA0304	6320	49°41'	9°02'
IN DEN GRÜNDEN	AN	MO7369	3017	52°58'	8°36'	IN DEN NASSEN WIESEN	MDW	MA8282	5618	50°23'	8°45'
IN DEN GSCHWÄNDEN	PAST	PT1568	8429	47°33'	10°32'	IN DEN NEUN MORGEN	AN	MA9150	5819	50°06'	8°52'
IN DEN HADERHECKEN	AN	NA0112	6220	49°46'	9°01'	IN DEN NEUWIESEN	MOW	MA7679	5618	50°22'	8°40'
IN DEN HAFERÄCKERN	AN	MV7199	6317	49°39'	8°36'	IN DEN NICKELN	FRST	PT4173	8331	47°36'	10°53'
IN DEN HAINERLEN	MDW	M84306	5315	50°36'	8°11'	IN DEN NUSSSTÜCKEN	AN	MA9142	5919	50°02'	8°52'
IN DEN HAINSTAUDEN	AN	MA8673	5618	50°18'	8°48'	IN DEN OBEREN KLAUERN	AN	MA4717	6115	49°48'	8°16'
IN DEN HALLERTWEINGARTEN	AN	MA6318	6116	49°49'	8°29'	IN DEN OBERLISSEN	AN	MA5702	6316	49°40'	8°24'
IN DEN HAMMELSKÖPFEN	FLD	MA7759	5818	50°11'	8°41'	IN DEN PFLÜCKEN	AN	MA8782	5618	50°23'	8°49'
IN DEN HECKEN	AN	LA1905	6304	49°40'	6°29'	IN DEN PLÄCKEN	MDW	PC1099	3629	52°20'	10°37'
IN DEN HINTEREN ÄCKERN	FRST	MV8592	6418	49°35'	6°47'	IN DEN PLANKEN	AN	MA9342	5919	50°02'	8°54'
IN DEN HÖFEN	FARM	LB5485	4607	51°18'	6°55'	IN DEN RABENMORGEN	AN	MA2820	6114	49°50'	8°00'
IN DEN HÖFEN	AN	NC6246	4125	51°52'	9°54'	IN DEN REHMEN	MDW	ND3142	3222	52°44'	9°28'
IN DEN HÖFEN	ROPL	MC3878	3814	52°09'	8°05'	IN DEN REUSCH W.	MDW	MA9233	6019	49°57'	8°53'
IN DEN HÖFEN	FARM	MC3674	3814	52°07'	8°04'	IN DEN RHEINÄCKERN	AN	MA5500	6316	49°39'	8°23'
IN DEN HÖFEN	ROPL	MU3866	7514	48°27'	8°10'	IN DEN RHEINGÄRTEN	MDW	MA9403	6316	49°41'	8°22'
IN DEN HÖFEN	ROPL	MC6188	3716	52°14'	8°26'	IN DEN RHEINKAMPEN	MDW	LC4004	4566	51°28'	6°42'
IN DEN HÖFEN	ROPL	MD1630	3312	52°37'	7°46'	IN DEN RILDEN	FRST	UD0649	6943	49°10'	12°53'
IN DEN HÖFEN	AN	MU3684	7314	48°36'	8°08'	IN DEN RINNEN	AN	PT0249	8628	47°23'	10°21'
IN DEN HÖFEN	FARM	MU3779	7414	48°34'	8°09'	IN DEN RÜDDEN	AN	LB3034	5105	50°50'	6°35'
IN DEN HÖFEN	ROPL	M86149	5016	50°59'	8°26'	IN DEN RÜERN	AN	NA2893	5522	50°29'	9°23'
IN DEN HÖFFELN	AN	LA4595	5506	50°29'	6°49'	IN DEN RÜERN	AN	MA8471	5718	50°17'	8°47'
IN DEN HÖFFEN	FARM	MC8176	3818	52°08'	8°43'	IN DEN RÜERN	FRST	LA7963	5709	50°12'	7°18'
IN DEN HÖHLEN	FRST	NC3607	4423	51°31'	9°31'	IN DEN RÜERN	SCRH	ND1302	5421	50°34'	9°11'
IN DEN HÜLLGRÄBEN	FRST	PT4768	8431	47°33'	10°57'	IN DEN ROHRHECKEN	FRST	PT3874	8331	47°36'	10°50'
IN DEN HORBKEN	AN	MC4701	4515	51°27'	8°14'	IN DEN RUHREN	AN	MT2090	8213	47°45'	7°56'
IN DEN HORSTEN	AN	MO1735	3312	52°39'	7°46'	IN DEN RÜTTERN	AN	MA9434	6019	49°57'	8°55'
IN DEN HORSTEN	AN	MD9614	3519	52°29'	8°56'	IN DEN RÜTTERN	AN	MA9733	6019	49°57'	8°58'
IN DEN HORSTEN	FRST	PC0699	3629	52°20'	10°34'	IN DEN RUDELN	FRST	ND9185	2828	53°06'	10°22'
IN DEN HÜGELN	FRST	QA0019	6236	49°47'	11°47'	IN DEN SALLERN	AN	UD0921	6140	49°49'	12°20'
IN DEN HUNDSHECKEN	AN	MA9810	6219	49°44'	8°58'	IN DEN SALZGRÄBEN	AN	MA6513	6215	49°46'	8°14'
IN DEN HUTZELÄCKERN	AN	MA8640	5918	50°01'	6°48'	IN DEN SAUÄCKERN	AN	MA7683	5618	50°24'	8°40'
IN DEN KAHLHÖRSTEN	AN	NO3040	3222	52°42'	9°26'	IN DEN SAUÄCKERN	AN	MA8081	5618	50°23'	8°43'
IN DEN KALKGÄRTEN	AN	MA7382	5617	50°23'	8°37'	IN DEN SAUERWIESEN	AN	MA4514	6215	49°47'	8°14'
IN DEN KÄMPEN	MOW	MC4264	3914	52°01'	8°10'	IN DEN SAUERWIESEN	AN	MA4623	6115	49°51'	8°15'
IN DEN KÄMPEN	VAL	MB5676	4716	51°14'	8°22'	IN DEN SAUGÄRTEN	FRST	RV7297	6334	49°36'	11°23'
IN DEN KANÄLEN	MDW	NE6542	2325	53°37'	9°59'	IN DEN SCHLÄRLESACKER	AN	MA7589	5517	50°27'	8°39'
IN DEN KAPESWIESEN	AN	MA4602	6315	49°40'	8°15'	IN DEN SCHLÄGEN	AN	MV5799	6316	49°38'	8°24'
IN DEN KEHREISWIESEN	MOW	NA3084	5522	50°24'	9°25'	IN DEN SCHLITZENWIESEN	AN	MA8175	5618	50°20'	8°44'
IN DEN KESSELN	AN	NT8866	8427	47°32'	10°10'	IN DEN SCHOFEN	AN	PC2474	3830	52°06'	10°49'
IN DEN KLAUERN	AN	MA2426	6113	49°53'	7°56'	IN DEN SCHWÄIGEN	POPL	TP8779	7438	48°32'	12°07'
IN DEN KLAUSEN	AN	MA8572	5618	50°18'	8°47'	IN DEN SENNEN	POPL	MD7812	3516	52°27'	8°41'
IN DEN KLINGELWIESEN	AN	MA7678	5618	50°21'	8°40'	IN DEN SEYEN	AN	LV8876	6510	49°26'	7°28'
IN DEN KLINKEN	FRST	NE9938	2428	53°35'	10°30'	IN DEN SIEKEN	AN	ND9780	2928	53°04'	10°27'
IN DEN KOHLSTÖCK	AN	NA0208	6220	49°43'	9°02'	IN DEN SILSTROS	AN	ME3106	2713	53°18'	7°58'
IN DEN KOLKEN	FRST	ND3041	3222	52°43'	9°26'	IN DEN SOHREN	FRST	ND8741	3227	52°43'	10°17'
IN DEN KREITENÄCKERN	AN	MA5702	6316	49°40'	8°24'	IN DEN SONNENHÖHEN	AN	MD1635	3312	52°39'	7°46'
IN DEN KREUEN	FRST	PO1015	3529	52°28'	10°37'	IN DEN SONNENKÄMPEN	MDW	MD2224	3414	52°34'	8°08'
IN DEN KREUZÄCKERN	AN	NU0304	8120	47°53'	9°02'	IN DEN SPEISSÄCKERN	AN	MA5901	6316	49°40'	8°26'
IN DEN KREUZEN	FLD	MA7860	5818	50°11'	8°41'	IN DEN SPITZENÄCKERN	AN	MA6196	6316	49°37'	8°28'
IN DEN KRÖTEN	AN	MA8393	5518	50°29'	8°46'	IN DEN STEG W.	MDW	MA7810	6218	49°44'	8°41'
IN DEN KRUMMEN ÄCKERN	AN	MA7206	6217	49°42'	8°37'	IN DEN STEIN	AN	MA5202	6316	49°40'	8°20'
IN DEN KRUMMEN ACKER	AN	MA7311	6217	49°45'	8°38'	IN DEN STEINEN	AN	MA4016	6215	49°46'	8°10'
IN DEN KRUMMEN RODERN	FRST	MA9340	5919	50°01'	8°54'	IN DEN STEINWIESEN	MDW	MA7679	5618	50°22'	8°40'
IN DEN KRUMMEN STREICHEN	AN	MA8083	5518	50°24'	8°43'	IN DEN STENGLN	FARM	LB8790	4610	51°21'	7°23'
IN DEN KÜCHENWIESEN	AN	NA0980	5620	50°22'	9°08'	IN DEN STRÄNGEN	AN	MA2814	6214	49°46'	8°00'
IN DEN KÜHLEN	POPL	LB9172	4810	51°11'	7°26'	IN DEN STRÄNGEN	AN	MA6122	6116	49°51'	8°28'
IN DEN KÜHLEN	AN	MC6522	4317	51°39'	8°29'	IN DEN STRÄUCHERN	POPL	LB5572	4807	51°11'	6°56'
IN DEN KÜRZEN GIERN	AN	MA9041	5919	50°01'	8°52'	IN DEN STRENGEN	AN	MA2714	6213	49°46'	7°59'
IN DEN LANGEN BINDEN	AN	MA9531	6019	49°56'	8°56'	IN DEN STRICHEN	AN	MA8082	5618	50°23'	8°43'
IN DEN LANGEN HECKEN	AN	MA9611	6219	49°45'	8°56'	IN DEN STRICKEN	AN	MA8581	5618	50°23'	8°47'
IN DEN LANGEN HECKEN	FRST	MV8680	6518	49°28'	8°49'	IN DEN TANGEN	AN	MD5346	3215	52°46'	8°18'
IN DEN LANGEN LÖSERN	MDW	MA8937	6019	49°59'	8°51'	IN DEN TANNEN	FRST	PE2740	2331	53°36'	10°55'
IN DEN LANGEN LÜSSEN	AN	MV3497	6314	49°37'	8°10'	IN DEN TEICHEN	AN	LA2426	6105	49°52'	6°33'
IN DEN LANGEN PITZÄCKERN	AN	MA3325	6114	49°52'	8°04'	IN DEN THALÄCKERN	FLO	MA7960	5818	50°11'	8°43'
IN DEN LANGWIESEN	AN	MA9973	5619	50°18'	8°59'	IN DEN TIEFEN	AN	RV7387	6434	49°31'	11°23'
IN DEN LAPPEN	AN	NV2688	6422	49°33'	9°22'	IN DEN VENNEKOTEN	POPL	LB0079	4702	51°14'	6°08'
IN DEN LEDERÄCKER	AN	LV5751	6808	49°12'	7°02'	IN DEN VIER STERNEN	AN	PD0014	3528	52°28'	10°28'
IN DEN LEHNGÄRTEN	AN	LV5870	6608	49°22'	7°02'	IN DEN VIERZEHNERN	AN	MV5911	6216	48°51'	8°26'
IN DEN LICHTEN BUCHEN	FRST	NA0411	6220	49°45'	9°04'	IN DEN VOGELPOOLEN	MRSR	MD5466	3015	52°56'	8°19'
IN DEN LINDENSEIHEN	AN	MA8939	5919	50°00'	8°51'	IN DEN VOLLLÜCHERN	AN	MA2917	6114	49°48'	8°01'
IN DEN LINKENGÄRTEN	MDW	MA6805	6217	49°42'	8°34'	IN DEN VOSSBERGEN	AN	MA0579	2915	53°03'	8°11'
IN DEN LISSEN	AN	LA4649	5907	50°04'	6°51'	IN DEN VOSSLÜCHERN	FARM	LB7691	4609	51°21'	7°13'
IN DEN LISSEN	AN	MA5300	6316	49°39'	8°21'	IN DEN WACHLOBERBÜSCHEN	FRST	MA9340	5919	50°01'	8°54'
IN DEN LOCHÄCKERN	AN	MA9043	5919	50°02'	8°52'	IN DEN WALDELN	FRST	UD5349	6843	49°11'	12°59'
IN DEN LÜCHERN	AN	MA6804	6317	49°41'	8°34'	IN DEN WALD ISEN	AN	MA5801	6316	49°40'	8°25'
IN DEN MAUERN	AN	MA8784	5518	50°24'	8°49'	IN DEN WÄLZERN	FRST	MV8994	6319	49°36'	8°58'
IN DEN MAUTZENWIESEN	MDW	MA7778	5618	50°21'	8°41'	IN DEN WÄNDEN	CLIF	NT8867	8427	47°33'	10°10'
IN DEN MAYEN	POPL	LC9414	4470	51°34'	7°28'	IN DEN WEGEN	POPL	KB9519	5302	50°41'	6°06'
IN DEN MEIDEN	AN	MD3913	3514	52°28'	8°06'	IN DEN WELCHEN	AN	MC1213	4412	51°34'	7°44'

NAME	DESIGNATION	GRID REF.	SHEET NO.	LAT.	LONG.	NAME	DESIGNATION	GRID REF.	SHEET NO.	LAT.	LONG.
IN DEN WEIDEN	AN	MA2424	6113	49°52'	7°56'	IN DER AU	AN	NV0362	6620	49°19'	9°02'
IN DEN WEIDLÄNDERN	MDW	MA9176	5619	50°20'	8°52'	IN DER AU	AN	UA0621	6137	49°48'	11°52'
IN DEN WEINGÄRTEN	FLO	MA7859	5818	50°11'	8°41'	IN DER AU	MDW	MUT307	8017	47°55'	8°38'
IN DEN WEINGÄRTEN	AN	MA7972	5618	50°18'	8°43'	IN DER AU	FRST	QU1717	8037	47°58'	11°55'
IN DEN WEINGÄRTEN	AN	MA7780	5618	50°22'	8°41'	IN DER AU	MDW	PU2176	7429	48°31'	10°38'
IN DEN WEINGÄRTEN	AN	MA8776	5618	50°20'	8°49'	IN DER AU	AN	TO9854	6739	49°12'	12°14'
IN DEN WEINGÄRTEN	AN	MA8370	5718	50°17'	8°46'	IN DER AU	FRST	MU5514	8016	47°59'	8°24'
IN DEN WEINGÄRTEN	AN	MA8162	5718	50°13'	8°44'	IN DER AU	AN	MT6384	8217	47°42'	8°31'
IN DEN WEINGÄRTEN	AN	MA7130	6017	49°55'	8°36'	IN DER AU	MDW	N81224	5221	50°46'	9°10'
IN DEN WEINHEIMLER HECKEN	AN	MA2837	6014	49°59'	8°00'	IN DER AU	MDW	N81420	5221	50°44'	9°12'
IN DEN WEIZENKÄMPEN	FRST	ND6244	3225	52°44'	9°55'	IN DER AU	MDW	N81519	5221	50°43'	9°13'
IN DEN WELLEN	FARM	LC8127	4309	51°41'	7°17'	IN DER AU	MDW	M88106	5318	50°36'	8°44'
IN DEN WERTHEN	AN	LB4198	4506	51°25'	6°43'	IN DER AU	MDW	N80214	5320	50°41'	9°02'
IN DEN WIEDEN	MDW	MT6382	8317	47°41'	8°31'	IN DER AU	MDW	N80508	5320	50°37'	9°04'
IN DEN WIESEN	AN	MA4701	6315	49°39'	8°16'	IN DER AU	MDW	N84110	5323	50°38'	9°35'
IN DEN WIESEN	AN	MV4099	6315	49°38'	8°10'	IN DER AU	MDW	NA1982	5621	50°23'	9°16'
IN DEN WIESEN	AN	MA4408	6215	49°43'	8°13'	IN DER AU	AN	MT8396	8118	47°49'	8°46'
IN DEN WIESEN	VAL	MA4106	6215	49°42'	8°11'	IN DER AU	MDW	PU2105	8129	47°53'	10°37'
IN DEN WIESENGÄRTEN	AN	MA5106	6215	49°42'	8°19'	IN DER AU	AN	LA2625	6105	49°51'	6°35'
IN DEN WILDEN GRÄBEN	CLIF	NT9940	8627	47°18'	10°19'	IN DER AU	AN	MA2118	6113	49°49'	7°54'
IN DEN WINGERTEN	AN	MA8672	5618	50°18'	8°48'	IN DER AU	AN	MA2125	6113	49°52'	7°54'
IN DEN WINGERTEN	AN	MA8574	5618	50°19'	8°47'	IN DER AU	AN	U00092	6439	49°33'	12°14'
IN DEN WINGERTEN	AN	MA9845	5919	50°03'	8°58'	IN DER AU	FRST	UQ2273	6641	49°23'	12°33'
IN DEN WINGERTEN	AN	MA7735	6018	49°58'	8°41'	IN DER AU	FRST	TQ9968	6639	49°20'	12°14'
IN DEN WINGERTEN	AN	MA5436	6016	49°58'	8°22'	IN DER AU	MDW	TQ9171	6638	49°21'	12°07'
IN DEN WINKEL	AN	K89270	4802	51°09'	6°02'	IN DER AU	AN	UQ3763	6642	49°18'	12°46'
IN DEN WISCHEN	FARM	MD5586	2816	53°07'	8°20'	IN DER AU	AN	QU1906	8137	47°52'	11°56'
IN DEN WOLFSGRUBEN	AN	PT0758	8528	47°28'	10°25'	IN DER AU	AN	PV7286	6434	49°30'	11°23'
IN DEN WÜRZGÄRTEN	AN	MA4614	6215	49°47'	8°15'	IN DER AU	MDW	QV0094	6436	49°34'	11°46'
IN DEN ZEHN MORGEN	AN	MA9039	5919	50°00'	8°52'	IN DER AU	MDW	M89703	5419	50°35'	8°58'
IN DEN ZEISWILDERWIESEN	MDW	LV6171	6608	49°22'	7°05'	IN DER AUE	FARM	LB7159	4908	51°04'	7°10'
IN DEN ZWÖLFEN	AN	MV5997	6316	49°37'	8°26'	IN DER AUE	MDW	MA7689	5517	50°27'	8°40'
IN DEN 100 MORGEN	AN	MA2523	6113	49°51'	7°58'	IN DER AUE	MDW	NA0130	6020	49°55'	9°01'
IN DEN 14 MORGEN	AN	MA8372	5618	50°18'	8°46'	IN DER AUE	AN	M88455	4918	51°03'	8°46'
IN DEN 15 MORGEN	AN	MA5800	6316	49°39'	8°25'	IN DER AUE	AN	NA3676	5623	50°20'	9°31'
IN DEN 16 MORGEN	AN	MA2927	6114	49°53'	8°01'	IN DER AUE	AN	MA8178	5618	50°21'	8°44'
IN DEN 30 MORGEN	AN	MA3724	6114	49°52'	8°07'	IN DER AUE	MDW	N84122	5223	50°45'	9°35'
IN DEN 40 MORGEN	FLO	MA6615	6217	49°47'	8°32'	IN DER AUE	AN	MA8822	6119	49°51'	8°50'
IN DEN 40 MORGEN	AN	MA9128	6019	49°54'	8°52'	IN DER BACH	POPL	LB8793	4610	51°23'	7°23'
IN DEN 7 MORGEN	FRST	LA7293	5509	50°28'	7°12'	IN DER BACH	MDW	N82120	5221	50°44'	9°18'
IN DER AALSRIEHE	AN	ND0743	2926	53°00'	10°06'	IN DER BACH	AN	MU4757	7615	48°22'	8°17'
IN DER AHL	AN	NA1990	5521	50°28'	9°16'	IN DER BACHE	AN	M84897	4515	51°25'	8°15'
IN DER AITZENBUCH	MRSB	MA7679	5618	50°22'	8°40'	IN DER BANZHECKE	FRST	MV9699	6319	49°39'	8°56'
IN DER ALBACH	AN	LA2109	6205	49°42'	6°31'	IN DER BARENFÄLLE	AN	PA7709	6234	49°42'	11°28'
IN DER ALBANUSGEWANN	AN	MA8273	5618	50°18'	8°45'	IN DER BASSLING	AN	MA7610	6218	49°44'	8°40'
IN DER ALBERSBACH	FRST	MV8189	6418	49°33'	8°44'	IN DER BAST	VAL	MU8661	7615	48°24'	8°16'
IN DER ALLER	AN	ND4302	3623	52°22'	9°38'	IN DER BECKE	FARM	L88489	4610	51°20'	7°20'
IN DER ALME	FRST	MA8102	6318	49°40'	8°44'	IN DER BECKE	FARM	LB7891	4609	51°21'	7°15'
IN DER ALMERSBACH	FRST	LA7589	5509	50°26'	7°14'	IN DER BEEN	POPL	LB4283	4706	51°17'	6°44'
IN DER ALREITE	AN	LA4695	5507	50°29'	6°50'	IN DER BEIN	AN	MA2934	6014	49°57'	8°01'
IN DER ALTBACH	AN	LA5713	6208	49°45'	7°01'	IN DER BEIN	AN	MA4031	6014	49°56'	8°10'
IN DER ALTEN BURG	AN	MA8774	5618	50°19'	8°49'	IN DER BEIN	AN	MA3423	6114	49°51'	8°05'
IN DER ALTEN UONG	AN	LC3205	4505	51°28'	6°35'	IN DER BEMSEN	AN	PV9115	7135	48°51'	11°37'
IN DER ALTEN HÖHLE	AN	PV7348	6834	49°10'	11°22'	IN DER BENTE	POPL	MC7675	3817	52°07'	8°39'
IN DER ALTEN KRIEGSFELDER STRASSE	AN	MA2611	6213	49°45'	7°58'	IN DER BEREMICH	VAL	LA5467	5707	50°14'	6°57'
IN DER ALTEN NACHTWEIHE	AN	MA7012	6217	49°46'	8°35'	IN DER BERMKE	PDPL	MD2273	4713	51°12'	7°53'
IN DER ALTEN WELLUCK	AN	PA9106	6335	49°41'	11°39'	IN DER BEUNE	AN	MA8833	6019	49°57'	8°50'
IN DER ALTWIESE	AN	MA9700	6319	49°39'	8°58'	IN DER BEUNE	AN	MA9728	6019	49°54'	8°58'
IN DER ANGENBACH	FRST	LA3548	5906	50°04'	6°41'	IN DER BEVER	POPL	LB9071	4810	51°11'	7°26'
IN DER ANNELSBACH	AN	MA9115	6219	49°47'	8°53'	IN DER BEY	STDM	MV3708	7114	48°49'	8°08'
IN DER ASCHAU	AN	PT5497	8132	47°48'	11°04'	IN DER BIEG	AN	PV4389	6431	49°32'	10°59'
IN DER ASEL	AN	LA5392	5507	50°28'	6°56'	IN DER BIERBACH	MDW	MA8513	6218	49°46'	8°47'
IN DER ASKE	POPL	LB8887	4610	51°19'	7°23'	IN DER BIRK	AN	LB5310	5307	50°37'	6°55'
IN DER ASKE	FARM	LB8886	4610	51°19'	7°23'	IN DER BITZE	MDW	MA8192	5518	50°29'	8°44'
IN DER ASPE	AN	MA9318	6119	49°49'	8°54'	IN DER BIWELT	AN	KA9593	5502	50°27'	6°07'
IN DER ATZEL	AN	MA8780	5618	50°22'	8°49'	IN DER BLAIS	AN	MV3700	7214	48°45'	8°08'
IN DER AU	FRST	NT6173	8324	47°36'	9°49'	IN DER BOHLWEIHE	MDW	MA7106	6217	49°42'	8°36'
IN DER AU	MDW	UR1901	6341	49°38'	12°29'	IN DER BDMKE	FARM	MC7376	3817	52°08'	8°37'
IN DER AU	FRST	U05443	6844	49°07'	13°00'	IN DER BOOS	AN	LA4176	5706	50°14'	6°46'
IN DER AU	FRST	UQ5142	6843	49°07'	12°58'	IN DER BÖSGEWANN	AN	MA3134	6014	49°57'	8°02'
IN DER AU	FRST	U05046	6843	49°09'	12°56'	IN DER BOTH	AN	MA7878	5618	50°21'	8°41'
IN DER AU	MDW	U02455	6741	49°13'	12°35'	IN DER BRAHECKE	VAL	MB6281	4716	51°17'	8°28'
IN DER AU	FRST	UQ3261	6742	49°17'	12°41'	IN DER BRAKE	AN	MC4902	4515	51°28'	8°16'
IN DER AU	AN	MV5751	6716	49°13'	8°25'	IN DER BRAKE	POPL	MC8276	3818	52°08'	8°44'
IN DER AU	MDW	MV9561	6619	49°18'	8°56'	IN DER BRAKE	MDW	ND1065	3020	52°56'	9°09'
IN DER AU	AN	UU2048	7737	48°15'	11°05'	IN DER BRÄME	FRST	PT0871	8428	47°35'	10°26'
IN DER AU	MDW	UQ7411	7145	48°50'	13°17'	IN DER BRÄNTE	AN	PT0865	8428	47°32'	10°26'
IN DER AU	MDW	PT1291	8229	47°46'	10°29'	IN DER BRAUFPANN	MDW	M88207	5318	50°37'	8°45'
IN DER AU	AN	MV4099	6315	49°38'	8°10'	IN DER BREDE	POPL	LB8788	4610	51°20'	7°23'
IN DER AU	FRST	LV6459	6708	49°16'	7°08'	IN DER BREDE	AN	MC0302	4511	51°28'	7°36'
IN DER AU	FRST	PT5470	8432	47°34'	11°03'	IN DER BREDE	AN	LC8506	4510	51°30'	7°20'
IN DER AU	FRST	UN4767	8443	47°32'	12°58'	IN DER BREITE	AN	PV8823	7035	48°56'	11°34'
IN DER AU	FRST	PT9071	8435	47°34'	11°32'	IN DER BREITLACHE	AN	MA5526	6116	49°53'	8°22'
IN DER AU	MDW	NB2502	5422	50°34'	9°21'	IN DER BRENNERIN	FRST	VQ0802	7248	48°46'	13°45'

NAME	DESIGNATION	GRID REF.	SHEET NO.	LAT.	LONG.	NAME	DESIGNATION	GRID REF.	SHEET NO.	LAT.	LONG.
IN DER BRIEFELSLACHE	AN	MA5700	6316	49°39'	8°24'	IN DER FINKENDELLE	VAL	MV9796	6319	49°37'	8°58'
IN DER BRUCH	AN	MA8681	5618	50°23'	8°48'	IN DER FINKETHAL	BLDG	MB6248	5016	50°59'	8°28'
IN DER BRÜCKE	FARM	MB8491	4610	51°22'	8°46'	IN DER FLETSCHEN	AN	NU0125	7920	48°05'	9°01'
IN DER BRUMKE	FARM	MC3514	4414	51°34'	8°04'	IN DER FLIETEN	FARM	LB5181	4707	51°16'	6°52'
IN DER BRÜNST	AN	PT8572	8434	47°34'	11°28'	IN DER FLUCHE	AN	NT9251	8527	47°24'	10°13'
IN DER BUBENLACHE	AN	MA8072	5618	50°18'	8°43'	IN DER FLURSCHEIDE	AN	MA9042	5919	50°02'	8°52'
IN DER BUCH	FRST	LA4887	5507	50°25'	6°52'	IN DER FORMBACH	AN	MA3104	6319	49°41'	8°53'
IN DER BUCH	FRST	PT5285	8232	47°42'	11°02'	IN DER FRECHT	AN	MA2722	6113	49°51'	7°59'
IN DER BUCH	FRST	LA5214	6207	49°46'	6°57'	IN DER FRECHT	AN	MA3424	6114	49°52'	8°05'
IN DER BUCHENAU	MDW	PT8685	8334	47°41'	11°29'	IN DER FREISS	AN	MA5802	6316	49°40'	8°25'
IN DER BÜCHSE	FRST	UQ0447	6839	49°09'	12°19'	IN DER FROMMELL	FRST	LA7994	5509	50°29'	7°17'
IN DER BUIG'N	MDW	UQ0053	6739	49°12'	12°15'	IN DER FROSCHBACH	AN	MA8763	5718	50°13'	8°49'
IN DER BURBACH	AN	LV4560	6707	49°16'	6°52'	IN DER FUCHSKAUTE	AN	NA0314	6220	49°47'	9°02'
IN DER BURG	MT	NB0246	5011	50°57'	7°37'	IN DER FUCHSKAUT	FLD	MA7760	5818	50°11'	8°41'
IN DER BURG	MDW	ND9779	2928	53°03'	10°27'	IN DER FUCHSKAUT	FLD	MA7659	5818	50°11'	8°40'
IN DER BURG	FRST	PT9282	8335	47°40'	11°34'	IN DER GABEL	AN	MV6749	6817	49°12'	8°33'
IN DER BURGHALDE	FRST	NT6488	8217	47°45'	8°31'	IN DER GÄCHI	FRST	MT1973	8313	47°36'	7°55'
IN DER BUSCH	AN	LB5410	5307	50°37'	6°56'	IN DER GALGENGEWANN	AN	MA8673	5618	50°18'	8°48'
IN DER BUSENBACH	AN	NA0275	5620	50°20'	9°02'	IN DER GALGENGEWANN	AN	MA3027	6114	49°53'	8°02'
IN DER BÜTZE	AN	MU6028	7816	48°06'	8°28'	IN DER GALGENLACME	AN	MA7107	6217	49°43'	8°36'
IN DER CALLE	POPL	MB1094	4612	51°23'	7°43'	IN DER GÄNSTRÄNK	AN	MA8553	5818	50°08'	8°47'
IN DER CASTELLEGEWANN	AN	MA8273	5618	50°18'	8°45'	IN DER GARTENBEEM	AN	MA4013	6215	49°46'	8°10'
IN DER CHRISTIANSGEWANN	FLD	MA7758	5818	50°10'	8°41'	IN DER GASS	FARM	MT5263	8416	47°31'	8°22'
IN DER CRUMBACH	MDW	MA4696	5415	50°31'	8°14'	IN DER GASSE	FRST	QTO480	8336	47°38'	11°43'
IN DER DACHSGEWANN	AN	MA3918	6114	49°49'	8°09'	IN DER GAY	FARM	LA0244	5903	50°01'	6°14'
IN DER DALBECK	FARM	LB6288	4608	51°20'	7°01'	IN DER GEHECK	MDW	MA7738	6018	50°00'	8°41'
IN DER DANNAU	AN	MD3627	3414	52°35'	8°04'	IN DER GEHLE	SO	MC6390	3716	52°15'	8°28'
IN DER DATSCE	AN	NV2474	6522	49°25'	9°20'	IN DER GEHR	FARM	MB0593	4611	51°23'	7°38'
IN DER DAUMBACH	VAL	MV8285	6418	49°31'	8°45'	IN DER GEIGE	AN	UQ0217	7139	48°52'	12°18'
IN DER DAUTEL	VAL	NC8900	4527	51°27'	10°17'	IN DER GEIGE	AN	MA3620	6114	49°50'	8°07'
IN DER DEICHELTHANNE	FRST	NA0209	6220	49°44'	9°02'	IN DER GEILENSTRUT	MDW	NB0110	5320	50°38'	9°01'
IN DER DEIT	FARM	LA0255	5803	50°07'	6°14'	IN DER GEISBACH	MDW	NB0010	5320	50°38'	9°00'
IN DER DELL	AN	KB9160	4902	51°03'	6°01'	IN DER GEISHECK	FRST	LV6366	6608	49°20'	7°07'
IN DER DELL	AN	MA3513	6214	49°46'	8°06'	IN DER GEMEINDE	AN	MA3422	6114	49°51'	8°05'
IN DER DELL	AN	MV4796	6315	49°37'	8°16'	IN DER GERD	MDW	MA7530	6017	49°55'	8°39'
IN DER DELLE	POPL	LB8396	4509	51°24'	7°19'	IN DER GIETLEN	FRST	MT3970	8415	47°35'	8°11'
IN DER DHÜNN	POPL	LB7763	4809	51°06'	7°14'	IN DER GIENAU	AN	MA3627	6114	49°53'	8°07'
IN DER DIETERSBACH	AN	MA9008	6219	49°43'	8°52'	IN DER GIER	AN	NA1098	5420	50°32'	9°08'
IN DER DIETZBACH	FRST	NA2690	5522	50°28'	9°22'	IN DER GIER	VAL	NA0795	5420	50°30'	9°06'
IN DER DITZENBACH	AN	MA7810	6218	49°44'	8°41'	IN DER GLEICH	AN	URO528	6139	49°52'	12°17'
IN DER DORNBECK	FARM	LB6493	4608	51°22'	7°03'	IN DER GNADE	VAL	MC9103	4519	51°29'	8°52'
IN DER DORNHECKE	AN	MA7209	6217	49°44'	8°37'	IN DER GOLDBACH	AN	MA3613	6214	49°46'	8°07'
IN DER DÖRR W.	AN	MA7915	6218	49°47'	8°43'	IN DER GOLDBECK	FARM	MB7587	4617	51°20'	8°38'
IN DER DRÖTSCH	AN	LA7190	5509	50°27'	7°11'	IN DER GOLDRUBE	AN	MA8778	5618	50°21'	8°49'
IN DER DUNE	FARM	MC9331	4219	51°44'	8°54'	IN DER GOLDRUBE	FRST	LB7005	5409	50°35'	7°10'
IN DER DUNKLEN GEW.	AN	MA8374	5618	50°19'	8°46'	IN DER GOLDKAUTE	VAL	NA0379	5620	50°22'	9°02'
IN DER DÜNNBACH	MDW	MA2931	6014	49°56'	8°01'	IN DER GÖLL	AN	LA4141	5906	50°00'	6°47'
IN DER DÜNNBACH	AN	MA2831	6014	49°56'	8°00'	IN DER GOTTEMEN	FRST	MU3443	7714	48°14'	8°07'
IN DER DÜNNBACH	AN	MA2932	6014	49°56'	8°01'	IN DER GÖTZENBACH	VAL	MA9009	6219	49°44'	8°52'
IN DER DÜNNBECKE	MDW	LCB504	4510	51°28'	7°20'	IN DER GRAFSCHAFT	FARM	MB5366	4816	51°00'	8°20'
IN DER EBAT	PAST	PT0163	8428	47°31'	10°20'	IN DER GRÄUDELBACH	AN	MA7808	6218	49°43'	8°41'
IN DER EGG	FRST	MT6884	8217	47°42'	8°34'	IN DER GRAUBACH	AN	MA7808	6218	49°43'	8°41'
IN DER EGGE	FARM	LB7287	4609	51°19'	7°10'	IN DER GREINBACH	MDW	NA0291	5520	50°28'	9°02'
IN DER EGGEN	AN	NT9676	8327	47°38'	10°17'	IN DER GRINGELSBACH	FRST	MB8515	5318	50°41'	8°47'
IN DER EI	MDW	LB9796	4511	51°24'	7°31'	IN DER GRÖB	FRST	QTO274	8436	47°35'	11°41'
IN DER EICHSHARDT	FRST	LA5386	5507	50°24'	6°56'	IN DER GRÖBSTÖCK	AN	MA8114	6218	49°47'	8°44'
IN DER EICHSTÄMPFEN	AN	MV4719	7015	48°55'	8°17'	IN DER GROHBEIN	AN	MA2024	6113	49°52'	7°53'
IN DER EIDT	BLDG	KA9577	5602	50°19'	6°07'	IN DER GRÖSSE	FRST	PV7299	6334	49°37'	11°23'
IN DER EILINGSKÄMER	MDW	MA9045	5919	50°03'	8°52'	IN DER GROSSEN AU	AN	MA6908	6217	49°43'	8°34'
IN DER EISENGRUBE	AN	MA7213	6217	49°46'	8°37'	IN DER GROSSEN AU	AN	MA6908	6217	49°43'	8°34'
IN DER EITZENKLINGEN	VAL	MV8493	6418	49°35'	8°47'	IN DER GROSSWIESE	FARM	MB6148	5016	50°59'	8°26'
IN DER ELMAU	VAL	PT4965	8431	47°31'	10°59'	IN DER GRUB	FARM	KAB980	5602	50°20'	6°02'
IN DER EMME	FRST	NE5924	2525	53°28'	9°53'	IN DER GRUB	FRST	LA4618	6107	49°48'	6°52'
IN DER ENGE	AN	PT4367	8431	47°32'	10°54'	IN DER GRUB	AN	MA8101	6318	49°40'	8°44'
IN DER ENGE	SLP	PT7177	8333	47°37'	11°17'	IN DER GRUB	AN	MU3944	7715	48°15'	8°11'
IN DER EPSCHIED	FARM	LB9480	4710	51°16'	7°29'	IN DER GRUB	AN	MT7889	8218	47°45'	8°43'
IN DER ERBACH	AN	MV8294	6318	49°36'	8°45'	IN DER GRUBE	FARM	LV2499	6305	49°37'	6°34'
IN DER ERBACH	AN	MV8294	6418	49°36'	8°45'	IN DER GRUBE	FRST	VQ1105	7248	48°47'	13°47'
IN DER ERLENBACH	VAL	NB3319	5222	50°43'	9°28'	IN DER GRUBE	AN	PT8381	8334	47°39'	11°26'
IN DER ERZBEUNE	AN	MA9139	5919	50°00'	8°52'	IN DER GRUBE	FRST	PT4067	8431	47°32'	10°52'
IN DER ESCHELBACH	VAL	NB3016	5222	50°42'	9°25'	IN DER GRUBE	FRST	NB8326	5227	50°47'	10°11'
IN DER ESCHSTRUTH	MDW	NA0782	5620	50°23'	9°06'	IN DER GRUBE	FRST	LA4116	6206	49°46'	6°47'
IN DER ESENBECK	FRST	MB5871	4816	51°11'	8°24'	IN DER GRUFT	FRST	PT9470	8435	47°33'	11°35'
IN DER ESSE	AN	NB3339	5022	50°54'	9°28'	IN DER GRUFT	FRST	UQ8133	6946	49°02'	13°22'
IN DER ESSMECKE	SO	MB5767	4816	51°09'	8°23'	IN DER GRUMBACH	VAL	MV7990	6418	49°34'	8°43'
IN DER ETZBACH	AN	MA7081	5617	50°23'	8°35'	IN DER GRUND	FARM	MB8592	4618	51°23'	8°47'
IN DER EUL	AN	UN4262	8543/44	47°29'	12°54'	IN DER GRÜNE	FARM	LB8079	4709	51°15'	7°17'
IN DER EWIGKEIT	AN	NT9049	8627	47°23'	10°11'	IN DER GRÜNE	AN	PAB201	6335	49°38'	11°31'
IN DER EYD	AN	LA4168	5706	50°15'	6°46'	IN DER GRÜNE	FARM	NB0169	4811	51°10'	7°35'
IN DER FALLE	FRST	PT7894	8234	47°46'	11°23'	IN DER GRÜNETH	AN	TQ8924	7038	48°56'	12°07'
IN DER FARST	MDW	NA1080	5620	50°22'	9°08'	IN DER GUMM	FRST	MB2243	7713	48°14'	7°57'
IN DER FAULENBACH	FRST	LV3455	6706	49°13'	6°43'	IN DER GUMMEN	FRST	MU4147	7715	48°16'	8°13'
IN DER FEILE	PAST	PT9880	8335	47°39'	11°38'	IN DER HAAKE	FRST	NE6123	2525	53°27'	9°55'
IN DER FELLACH	AN	MV4950	6715	49°12'	8°18'	IN DER HAARD	AN	MA5904	6316	49°41'	8°26'

NAME	DESIGNATION	GRID REF.	SHEET NO.	LAT.	LONG.	NAME	DESIGNATION	GRID REF.	SHEET NO.	LAT.	LONG.
IN DER HAARD	FRST	LA2332	6005	49°55'	6°32'	IN DER HEYE	FARM	L87975	4709	51°13'	7°16'
IN DER HAARDT	POPL	N80031	5120	50°50'	9°00'	IN DER HIBBEL	FARM	L87790	4609	51°21'	7°14'
IN DER HAARSCHNUR	AN	MA2920	6114	49°50'	8°01'	IN DER HINTEREN LANGEWANN	AN	MA3917	6114	49°48'	8°09'
IN DER HAFERECK	AN	MA7681	5618	50°23'	8°40'	IN DER HIRSCHENLECKE	FRST	UR1824	6140	49°50'	12°28'
IN DER HAHL	FRST	MA7607	6218	49°43'	8°40'	IN DER HIRZENKUM	AN	NA0372	5620	50°18'	9°02'
IN DER HAHL	AN	MA7507	6217	49°43'	8°39'	IN DER HÖH	FARM	MB1573	4712	51°12'	7°47'
IN DER HAHNLACHE	AN	MA6001	6316	49°40'	8°27'	IN DER HÖH	AN	NV1086	6420	49°32'	9°08'
IN DER HAIOE	FRST	UQ3247	6842	49°09'	12°42'	IN DER HÖHE	AN	MA7536	6017	49°58'	8°39'
IN DER HAIOE	AN	PV8952	6835	49°11'	11°36'	IN DER HÖHE	AN	MA8034	6018	49°57'	8°43'
IN DER HALDE	AN	MT2275	8313	47°37'	7°58'	IN DER HÖHL	FRST	LA5050	5907	50°05'	6°54'
IN DER HALDE	AN	MV4991	6415	49°34'	8°17'	IN DER HÖHLE	VAL	N82269	4821	51°10'	9°19'
IN DER HALDEN	SLP	MT3891	8215	47°46'	8°10'	IN DER HÖHLE	FRST	QV1382	6537	49°27'	11°56'
IN DER HALL	AN	MA2626	6113	49°53'	7°58'	IN DER HÖHLE	FRST	MT1472	8413	47°36'	7°52'
IN DER HALLE	FARM	LB9192	4610	51°22'	7°26'	IN DER HÖHLE	AN	AN	7639	49°17'	12°10'
IN DER HALLE	GRGE	MV1393	6412	49°35'	7°48'	IN DER HÖHNHECKE	AN	MA7972	5618	50°18'	8°43'
IN DER HALLERT	AN	MA6218	6116	49°49'	8°28'	IN DER HÖLL	AN	NT5974	8324	47°37'	9°47'
IN DER HALLERT AUF DER SCHWARZBACH	AN	MA6318	6116	49°49'	8°29'	IN DER HÖLL	FRST	UQ4441	6843	49°06'	12°52'
IN DER HALLERT DIE MITTELGEW.	AN	MA6318	6116	49°49'	8°29'	IN DER HÖLL	MDW	PU7648	7734	48°16'	11°22'
IN DER HALSEN	FRST	QV0577	6537	49°25'	11°50'	IN DER HÖLL	FARM	MU2344	7713	48°15'	7°58'
IN DER HÄLTERSBACH	AN	MA9214	6219	49°47'	8°53'	IN DER HÖLL	FRST	PT0792	8228	47°46'	10°26'
IN DER HAMECKE	FARM	M88690	4618	51°22'	8°48'	IN DER HÖLL	FRST	PT3995	8231	47°48'	10°52'
IN DER HAN	AN	MA8389	5518	50°27'	8°46'	IN DER HÖLL	FRST	MU4169	7515	48°28'	8°12'
IN DER HÄNG	FRST	UQ8926	7046	48°59'	13°29'	IN DER HÖLL	VAL	MT12090	8213	47°45'	7°56'
IN DER HANISCH	AN	MA8548	5918	50°05'	8°47'	IN DER HÖLL	FRST	PV6962	6734	49°17'	11°19'
IN DER HARD	AN	LV6050	6808	49°11'	7°05'	IN DER HÖLL	FRST	PU1906	8129	47°54'	10°35'
IN DER HARD	FRST	MT2566	8414	47°33'	8°00'	IN DER HÖLL	FRST	PV6591	6433	49°33'	11°17'
IN DER HARDT	POPL	L88075	4709	51°13'	7°17'	IN DER HÖLL	AN	MU1374	7412	48°31'	7°49'
IN DER HARDT	AN	MV9899	6319	49°39'	8°58'	IN DER HÖLL	FRST	PV7379	6534	49°26'	11°23'
IN DER HARDT	FRST	LA4573	5706	50°17'	6°49'	IN DER HÖLL	FRST	LA7053	5809	50°07'	7°11'
IN DER HARST	POPL	ND6203	3625	52°22'	9°55'	IN DER HÖLL	AN	MU4958	7615	48°22'	8°19'
IN DER HART	AN	TR9624	6139	49°50'	12°10'	IN DER HÖLLE	FRST	UQ3953	6742	49°12'	12°47'
IN DER HARTEN WIES	AN	MA7031	6017	49°56'	8°35'	IN DER HÖLLE	FARM	MC3474	3814	52°07'	8°02'
IN DER HÄSEL	AN	NA1682	5621	50°23'	9°14'	IN DER HÖLLE	AN	MA4904	6315	49°41'	8°17'
IN DER HAUEN	POPL	NT3192	8222	47°47'	4°25'	IN DER HÖLLE	FRST	PT2288	8229	47°44'	10°38'
IN DER HAVERRIEDE	FARM	MD4124	3414	52°34'	8°08'	IN DER HÖLLE	FRST	PT4194	8231	47°47'	10°53'
IN DER HECK	FRST	MA8002	6318	49°40'	8°43'	IN DER HÖLLE	AN	MV4696	6315	49°37'	8°15'
IN DER HECK	FRST	LA7420	6109	49°49'	7°15'	IN DER HÖLLE	GRGE	PT0562	8428	47°30'	10°23'
IN DER HECKE	FRST	QU1418	8037	47°59'	11°52'	IN DER HÖLLE	FRST	PT5972	8432	47°35'	11°07'
IN DER HECKE	AN	L87427	5209	50°47'	7°13'	IN DER HÖLLE	AN	PA3219	6131	49°48'	10°50'
IN DER HECKE	AN	MA3419	6114	49°49'	8°05'	IN DER HÖLLE	AN	PU1008	8028	47°55'	10°28'
IN DER HEEG	FRST	LA3942	5906	50°00'	6°45'	IN DER HÖLLE	VAL	PV2012	8029	47°57'	10°37'
IN DER HEGE	POPL	L88792	4610	51°22'	7°23'	IN DER HÖLLE	AN	PU7792	6434	49°33'	11°27'
IN DER HEGE	FARM	MB7586	4617	51°19'	8°38'	IN DER HÖLLE	FRST	PU8601	8134	47°50'	11°29'
IN DER HEGE	MDW	N80010	5320	50°38'	9°00'	IN DER HÖLLE	FRST	PT1698	8129	47°49'	10°33'
IN DER HEI	FARM	M82385	4613	51°19'	7°54'	IN DER HÖLLE	AN	MV5491	6416	49°34'	8°22'
IN DER HEIDE	AN	K89854	4902	51°00'	6°07'	IN DER HÖLLE	MDW	MU2935	7814	48°10'	8°03'
IN DER HEIDE	FRST	UQ2949	6841	49°10'	12°39'	IN DER HÖLLE	FARM	L86898	4508	51°25'	7°06'
IN DER HEIOE	FARM	L87286	4608	51°19'	7°10'	IN DER HÖLLE	AN	LA7387	5509	50°25'	7°13'
IN DER HEIOE	AN	MC0604	4511	51°29'	7°39'	IN DER HÖRNE	MRSH	M00883	2911	53°05'	7°38'
IN DER HEIOE	FARM	MC0703	4511	51°28'	7°40'	IN DER HÖRNE	FARM	NE1448	2321	53°41'	9°13'
IN DER HEIOE	FARM	MC5291	3715	52°16'	8°18'	IN DER HÖRST	FARM	MD8708	3518	52°25'	8°49'
IN DER HEIOE	FARM	MC6185	3716	52°13'	8°26'	IN DER HORSTBECKE	FARM	L88593	4610	51°23'	7°21'
IN DER HEIOE	FARM	L85191	4607	51°21'	6°52'	IN DER HOSS	AN	MA5802	6316	49°40'	8°25'
IN DER HEIOE	AN	PD3209	3531	52°25'	10°56'	IN DER HÖTT	POPL	L84183	4706	51°17'	6°43'
IN DER HEIOE	POPL	ND0362	3020	52°54'	9°02'	IN DER HUB	AN	PA4506	6332	49°41'	11°01'
IN DER HEIOE	POPL	K89322	5202	50°43'	6°04'	IN DER HUB	AN	NA3205	6322	49°42'	9°26'
IN DER HEIOE	FARM	NE0356	2220	53°45'	9°03'	IN DER HUBE	AN	MA8383	5518	50°24'	8°46'
IN DER HEIERN	AN	M85566	4816	51°09'	8°22'	IN DER HUBEN	AN	MA7765	5718	50°14'	8°41'
IN DER HEILE	FARM	L88891	4610	51°21'	7°23'	IN DER HUBEN	FRST	MA0059	5811	50°10'	7°36'
IN DER HEILER LANGGEWANN	AN	MA3321	6114	49°50'	8°04'	IN DER HÜB	AN	MV6887	6417	49°32'	8°34'
IN DER HEILIGEN WIESE	MDW	NA2591	5522	50°28'	9°21'	IN DER HÜBNERHECKE	AN	MA3921	6114	49°50'	8°09'
IN DER HEIMBECK	FARM	L87791	4609	51°21'	7°14'	IN DER HÜLL	FRST	PA5115	6232	49°46'	11°06'
IN DER HEINBACH	FRST	M82937	5114	50°53'	7°59'	IN DER HUNDESKIRCH	FRST	NA0814	6220	49°47'	9°07'
IN DER HEIT	AN	MA3123	6114	49°51'	8°02'	IN DER HURENHECKE	AN	MA7972	5618	50°18'	8°43'
IN DER HELLE	FRST	MV9797	6319	49°37'	8°58'	IN DER HÜTTE	VAL	MV7791	6418	49°34'	8°41'
IN DER HELLE	POPL	L88387	4609	51°19'	7°19'	IN DER HÜTTE	FARM	L88193	4609	51°22'	7°17'
IN DER HELLE	FARM	M80793	4612	51°23'	7°40'	IN DER HÜTTE	FARM	L87691	4609	51°21'	7°13'
IN DER HELLE	FARM	M84766	4815	51°09'	8°14'	IN DER HÜTTENÖLLE	VAL	MA9209	6219	49°44'	8°53'
IN DER HELLE	FARM	M80298	4511	51°25'	7°35'	IN DER HÜTTENTHAL	FARM	M86147	5016	50°58'	8°26'
IN DER HELLE	FARM	M80799	4512	51°26'	7°40'	IN DER HÜTTENTHAL	AN	MA3522	6114	49°51'	8°06'
IN DER HELLE	POPL	MD9682	2919	53°05'	8°56'	IN DER INSCHLETT	AN	MA8582	5618	50°23'	8°47'
IN DER HELLE	FARM	NE1747	2321	53°40'	9°16'	IN DER JUDENHOHL	GRGE	PT5651	8532	47°24'	11°04'
IN DER HELLEN	MDW	MA9350	5819	50°06'	8°54'	IN DER JUNGFER	AN	MA8285	5518	50°25'	8°45'
IN DER HELLEN	AN	ME6732	2417	53°32'	8°30'	IN DER JUNKERLACHE	AN	MA9041	5919	50°01'	8°52'
IN DER HEMECKE	FARM	L89389	4610	51°20'	7°28'	IN DER KABEUNE	AN	MD0526	3429	52°34'	10°33'
IN DER HERBERG	AN	MA5801	6316	49°40'	8°25'	IN DER KAHLEN HEIOE	FRST	TR9334	6038	49°55'	12°07'
IN DER HERBERIG	AN	MA9011	6219	49°45'	8°52'	IN DER KALTEN RAUE	AN	PC1370	3929	52°04'	10°39'
IN DER HERMESKAUL	FRST	LA5185	5507	50°24'	6°54'	IN DER KALTENBACH	FARM	LA8295	5510	50°30'	7°20'
IN DER HESPE	POPL	M82380	4713	51°16'	7°54'	IN DER KANZEL	FRST	MT6692	8217	47°47'	8°33'
IN DER HETHEY	POPL	L87789	4609	51°20'	7°14'	IN DER KEHL	AN	MA7781	5618	50°23'	8°41'
IN DER HETTENBACH	MDW	NA1884	5521	50°24'	9°15'	IN DER KEHL	AN	MA3134	6014	49°57'	8°02'
IN DER HEUMATTEN	FRST	NA0606	6220	49°42'	9°05'	IN DER KEHL	HILL	MA2826	6114	49°53'	8°00'
IN DER HEUSCHUEER	AN	MV9240	6819	49°07'	8°53'	IN DER KEHR	AN	UQ5601	7244	48°45'	13°02'
IN DER HEUSCHUEER	MDW	LA4331	6006	49°55'	6°49'	IN DER KEHR	HILL	LA5445	5907	50°02'	6°58'

NAME	DESIGNATION	GRID REF.	SHEET NO.	LAT.	LONG.	NAME	DESIGNATION	GRID REF.	SHEET NO.	LAT.	LONG.
IN DER KEHR	AN	PUB407	8134	47°53'	11°28'	IN DER LETTGRUBE	FRST	NA0109	6220	49°44'	9°01'
IN DER KELLMETSCH	MRSH	MV5168	6616	49°22'	8°20'	IN DER LEUCHTE	MOW	NA0877	5620	50°21'	9°07'
IN DER KEPF	AN	PT8476	8334	47°37'	11°27'	IN DER LICHTEN EICHE	AN	M88405	5318	50°36'	8°46'
IN DER KIRCHE	AN	QT1077	8336	47°37'	11°48'	IN DER LIESS	AN	MA2624	6113	49°52'	7°58'
IN DER KLAMM	AN	MV7726	7018	48°59'	8°41'	IN DER LIET	FRST	MC8174	3818	52°07'	8°43'
IN DER KLAUSE	AN	NA0072	5620	50°18'	9°00'	IN DER LILIE	POPL	LB5790	4607	51°21'	6°57'
IN DER KLAUSE	VAL	MU4560	7615	48°23'	8°16'	IN DER LINDICHSWIESE	MOW	NA2693	5522	50°29'	9°22'
IN DER KLEI	FRST	PT0854	8528	47°26'	10°26'	IN DER LITHE	FARM	LB7491	4609	51°21'	7°11'
IN DER KLEIHANG	AN	MA7711	6218	49°45'	8°41'	IN DER LOCH	AN	KA9760	5802	50°09'	6°10'
IN DER KLEINBECK	FARM	LB7889	4609	51°20'	7°15'	IN DER LOCHGEWANN	AN	MA4417	6115	49°48'	8°13'
IN DER KLEMM	AN	MA8601	6318	49°40'	8°49'	IN DER LDH	VAL	LV3542	6806	49°06'	6°44'
IN DER KLIPPKE	POPL	LB8897	4510	51°25'	7°20'	IN DER LOH	MOW	PUB705	8135	47°52'	11°30'
IN DER KLÜNCKE	FRST	MU2061	7613	48°24'	7°55'	IN DER LOHE	AN	KB9755	4902	51°01'	6°07'
IN DER KLUSE	AN	MU2900	8114	47°51'	8°03'	IN DER LOHE	FRST	UQ2663	6741	49°18'	12°37'
IN DER KNITTKUHL	FARM	LB5182	4707	51°16'	6°52'	IN DER LOHE	AN	MV5799	6316	49°38'	8°24'
IN DER KOHLWANN	MOW	NA0879	5620	50°22'	9°07'	IN DER LOHE	MOW	TR8840	6038	49°58'	12°02'
IN DER KOMLWIESE	AN	NA0866	5720	50°15'	9°07'	IN DER LOHE	MOW	TR9741	6039	49°59'	12°10'
IN DER KRAMEL	AN	ME8718	2518	53°25'	8°48'	IN DER LOHE	MOW	URO336	6039	49°57'	12°15'
IN DER KRANGET	VAL	MU4260	7615	48°23'	8°13'	IN DER LOHE	FRST	URO224	6139	49°50'	12°15'
IN DER KRÄTZE	AN	MV9396	6319	49°37'	8°54'	IN DER LOHE	FRST	PV3201	7230	48°45'	10°48'
IN DER KREBSSCHER	AN	MA2222	6113	49°51'	7°55'	IN DER LOHE	AN	MA2217	6113	49°48'	7°55'
IN DER KREMP	BLOG	NE1129	2421	53°31'	9°10'	IN DER LÖHL	AN	MV4818	7015	48°55'	8°17'
IN DER KREUZGEW.	AN	MA5802	6316	49°40'	8°25'	IN DER LÖHMKE	POPL	M83065	4814	51°08'	8°00'
IN DER KRDCMTE	POPL	MU3858	7614	48°22'	8°10'	IN DER LÖNNENDONK	AN	LB2475	4704	51°12'	6°29'
IN DER KRON	AN	MA8680	5618	50°22'	8°48'	IN DER LÖRRGEWANN	AN	MA4322	6115	49°51'	8°13'
IN DER KRÜMEN AHNUNG	AN	LV9264	6611	49°19'	7°31'	IN DER LÖSREI	FARM	LB7890	4609	51°21'	7°15'
IN DER KRÜMDE	AN	MC0402	4511	51°28'	7°37'	IN DER LÜNEBACH	FARM	LA1259	5804	50°09'	6°22'
IN DER KRUMMEN EICH	AN	MA6227	6116	49°54'	8°28'	IN DER LÜSS	AN	NV2884	6422	49°30'	9°23'
IN DER KRUMMGEWANN	AN	MA4925	6115	49°52'	8°17'	IN DER LÜSS	AN	MA2828	6014	49°54'	8°00'
IN DER KRUMMLACHE	FRST	MV5268	6616	49°22'	8°20'	IN DER LÜSSE	AN	P49303	8131	47°52'	10°55'
IN DER KRÜMMLING	AN	MA9140	5919	50°01'	8°52'	IN DER LÜTTER	AN	PC0120	4328	51°37'	10°28'
IN DER KRUMMIESE	MOW	LV4476	6507	49°25'	6°51'	IN DER LÜTTMECKE	FARM	M85666	4816	51°09'	8°22'
IN DER KÜCH	FRST	LA8437	6010	49°58'	7°23'	IN DER MAGEY	FARM	LB7892	4609	51°22'	7°15'
IN DER KÜCHE	AN	PV6392	6433	49°33'	11°15'	IN DER MAIGERT	FRST	NA0106	6220	49°42'	9°01'
IN DER KÜCHE	FRST	ND9082	2928	53°05'	10°20'	IN DER MAINSBACH	VAL	MA9007	6219	49°43'	8°52'
IN DER KUHHECKE	MOW	M84412	5315	50°39'	8°11'	IN DER MALBACH	AN	MA8770	5718	50°17'	8°49'
IN DER KUHUNTER	AN	MA2727	6113	49°53'	7°59'	IN DER MARK	FARM	M80465	4811	51°08'	7°38'
IN DER KURZ	AN	MA2929	6014	49°54'	8°01'	IN DER MARK	FARM	LB9868	4811	51°09'	7°32'
IN DER KURZEN HECK	AN	MV5023	7015	48°57'	8°19'	IN DER MARK	AN	MC0004	4511	51°29'	7°34'
IN DER LACH	AN	NA5437	6024	49°59'	9°45'	IN DER MARK	FRST	LB8973	4710	51°12'	7°25'
IN DER LACH	MOW	MA6814	6217	49°47'	8°34'	IN DER MARKBACH	AN	MA8770	5718	50°17'	8°49'
IN DER LACH	AN	MV3003	7214	48°47'	8°03'	IN DER MARLACH	MOW	MV4272	6515	49°24'	8°12'
IN DER LACH	MOW	MA5536	6016	49°58'	8°22'	IN DER MARLACH	AN	MV5681	6516	49°29'	8°23'
IN DER LACH	AN	MA3321	6114	49°50'	8°04'	IN DER MARPE	FARM	LB7495	4609	51°23'	7°11'
IN DER LACHE	MOW	NV4670	6623	49°23'	9°38'	IN DER MARSCH	AN	LO8338	3309	52°41'	7°16'
IN DER LACHE	AN	MV4873	6515	49°24'	8°17'	IN DER MARSCH	AN	NE9403	2728	53°16'	10°25'
IN DER LACHE	AN	MA8380	5618	50°22'	8°46'	IN DER MARSCH	AN	MD9176	2919	53°02'	8°52'
IN DER LACHE	MOW	N89224	5227	50°46'	10°18'	IN DER MARSCH	AN	MD9772	2919	53°00'	8°58'
IN DER LACHEN	MOW	MU6129	7816	48°07'	8°29'	IN DER MATZBACH	AN	MA9313	6219	49°46'	8°54'
IN DER LACHENGWANN	AN	MA8084	5518	50°24'	8°43'	IN DER MAUER	AN	N81919	5221	50°43'	9°16'
IN DER LACHENGWANN	AN	MA8073	5618	50°18'	8°43'	IN DER MAUERN	POPL	MU4265	7515	48°26'	8°13'
IN DER LACHWIESE	MOW	MA6907	6217	49°43'	8°34'	IN DER MEERBACH	AN	MA7983	5518	50°24'	8°42'
IN DER LAGE	AN	NA7731	6026	49°56'	10°04'	IN DER MEIERSHELL	AN	LA7791	5509	50°27'	7°16'
IN DER LAHNE	SLP	PT3267	8430	47°33'	10°45'	IN DER MEISTERSTADT	AN	LA7488	5509	50°26'	7°14'
IN DER LAKE	AN	M80097	4511	51°25'	7°34'	IN DER MENZ	AN	MA4020	6115	49°50'	8°10'
IN DER LAMPEN	AN	TQ8968	6638	49°20'	12°06'	IN DER MERGELGEWANN	AN	MA3518	6114	49°49'	8°06'
IN DER LANDWEHR	AN	MA9873	5619	50°18'	8°58'	IN DER MERGELGRUBE	AN	MA5220	6116	49°50'	8°20'
IN DER LANDWEHR	AN	MD1811	3512	52°27'	7°47'	IN DER MERGELGRUBE	AN	MA5120	6115	49°50'	8°19'
IN DER LANGEN AU	VAL	QT0878	8336	47°37'	11°46'	IN DER MESS	FRST	UR1718	6240	49°47'	12°28'
IN DER LANGEN BEIN	AN	MA7011	6217	49°45'	8°35'	IN DER METZ	AN	MA8289	5518	50°27'	8°45'
IN DER LANGEN KIRSCHGEW.	AN	MV4696	6315	49°37'	8°15'	IN DER METZ	FRST	PT0468	8428	47°33'	10°23'
IN DER LANGEN KREUZHECKE	AN	MA5801	6316	49°40'	8°25'	IN DER METZGERLACHE	AN	MA5404	6316	49°41'	8°22'
IN DER LANGEN RICHTSTATT	AN	MV5331	6916	49°02'	8°22'	IN DER MITTELGEWANN	AN	MA3225	6114	49°52'	8°03'
IN DER LANGEN SCHLECHT	AN	MA3121	6114	49°50'	8°02'	IN DER MITTELGEWANN	AN	MA4317	6115	49°48'	8°13'
IN DER LANGEN WANGEN	AN	MU0317	7912	48°00'	7°42'	IN DER MITTELLEIN	AN	M85666	4816	51°09'	8°22'
IN DER LANGGEWANN	AN	MA3519	6114	49°49'	8°06'	IN DER MITTELSTEICH	AN	MA2822	6114	49°51'	8°00'
IN DER LANGWIESE	AN	MA3116	6214	49°47'	8°02'	IN DER MITTEN	AN	TQ9031	7038	49°00'	12°08'
IN DER LATTE	FARM	MC3239	4114	51°48'	8°01'	IN DER MITTLEREN KACHEL	AN	MA3417	6114	49°48'	8°05'
IN DER LAUBHECKE	FRST	NV0791	6420	49°34'	9°06'	IN DER MOHRBACH	SCRB	LV6670	6608	49°22'	7°09'
IN DER LAUT	FRST	MA7113	6217	49°46'	8°36'	IN DER MOLSCHBACH	AN	NA1193	5520	50°29'	9°10'
IN DER LAUT	FRST	MA7113	6217	49°46'	8°36'	IN DER MOOSEN	FARM	PE0487	1929	54°01'	10°35'
IN DER LAZAREN	AN	MT8384	8218	47°43'	8°46'	IN DER MORGENSTERN	FARM	LB7995	4609	51°24'	7°16'
IN DER LECHENAU	AN	M87807	5318	50°37'	8°41'	IN DER MORGSTERN	FRST	MU4447	7715	48°16'	8°15'
IN DER LEHNE	MOW	MUD502	8112	47°52'	7°44'	IN DER MUCK	FRST	LA7986	5509	50°25'	7°18'
IN DER LEHR	AN	MA2713	6213	49°46'	7°59'	IN DER MUCKENHOHL	AN	MA7462	5717	50°13'	8°38'
IN DER LEIMGRUBE	AN	MA6530	6017	49°55'	8°31'	IN DER MUGL	FRST	UR1343	5940	50°01'	12°23'
IN DER LEITACH	FRST	PV3249	7730	48°17'	10°47'	IN DER MUHL	GRGE	LA2345	5905	50°02'	6°32'
IN DER LEITE	FRST	UD9407	7147	48°48'	13°34'	IN DER MUHL	AN	MA4428	6015	49°54'	8°13'
IN DER LEITE	FRST	PV7143	6834	49°07'	11°20'	IN DER MUHL	AN	MA3037	6014	49°59'	8°01'
IN DER LEITE	AN	PV4571	6632	49°22'	11°00'	IN DER MUHL	AN	MA4825	6115	49°52'	8°17'
IN DER LEITE	AN	UD2670	6641	49°21'	12°36'	IN DER MÜHLE	VAL	M84759	4915	51°05'	8°14'
IN DER LEITEN	AN	PV7672	6634	49°22'	11°25'	IN DER MÜHLGEWANN	AN	MA4317	6115	49°48'	8°13'
IN DER LENNE	POPL	M85769	4816	51°10'	8°23'	IN DER MULO	VAL	MV2497	6313	49°37'	7°57'
IN DER LETTENKAUTE	AN	MA3320	6114	49°50'	8°04'	IN DER MULDO	AN	MA4911	6215	49°45'	8°17'

NAME	DESIGNATION	GRID REF.	SHEET NO.	LAT.	LONG.	NAME	DESIGNATION	GRID REF.	SHEET NO.	LAT.	LONG.
IN DER MULDE	VAL	MV3396	6314	49°37'	8°04'	IN DER SANGE	FRST	NA0219	6120	49°49'	9°02'
IN DER MULDE	FRST	PV5785	6533	49°30'	11°10'	IN DER SASS	FRST	PV9809	6336	49°37'	11°44'
IN DER MÜLLERT	AN	MV9897	6319	49°37'	8°58'	IN DER SAUMBÖHLE	FRST	PT9206	8295	47°47'	11°34'
IN DER MÜLT	AN	MA3913	6214	49°46'	8°09'	IN DER SAULACHE	AN	MA6801	6317	49°40'	8°34'
IN DER MÜNCHWEIDE	AN	MA7784	5518	50°24'	8°41'	IN DER SCHAAND	RDGE	PU1910	8029	47°56'	10°35'
IN DER MÜNZ	FRST	MV1595	6312	49°36'	7°49'	IN DER SCHANZ	AN	MT6373	8317	47°37'	8°31'
IN DER MURMELKAUTE	AN	MA8492	5518	8°46'	8°46'	IN DER SCHANZE	FRST	MA9805	6219	49°42'	8°58'
IN DER MÜSSE	SCR8	PD0530	3329	52°37'	10°33'	IN DER SCHAMZE	AN	MA7788	5518	50°27'	8°41'
IN DER NACHTWEIDE	AN	MA4514	6215	49°47'	8°14'	IN DER SCHANZE	MDW	NO1265	3021	52°56'	9°11'
IN DER NACHTWEIDE	MDW	MA7009	6217	49°44'	8°35'	IN DER SCHART	GAP	PT5063	8431	47°30'	10°59'
IN DER NACHTWEIDE	VAL	MT6486	8217	47°44'	8°31'	IN DER SCHARTE	AN	UN4469	8443	47°33'	12°56'
IN DER NACHTWEIDE	AN	MA5337	6016	49°59'	8°20'	IN DER SCHARTE	FRST	NT9855	8527	47°26'	10°18'
IN DER NADEL	FRST	PT6154	8532	47°25'	11°08'	IN DER SCHAUFEL	AN	MV5211	6216	48°51'	8°21'
IN DER NASSEN HÖLLE	FRST	PT7278	8333	47°38'	11°17'	IN DER SCHECKWIESE	MDW	MA8479	5618	50°22'	8°47'
IN DER NEUEN DDNG	AN	LC3305	4505	51°28'	6°36'	IN DER SCHEIBE	FRST	PT5591	8232	47°45'	11°04'
IN DER NEULAND	AN	MV5507	6216	48°49'	8°23'	IN DER SCHIEBACH	MILL	KA9558	5802	50°08'	6°08'
IN DER NEUWIES	MDW	LV4361	6707	49°17'	6°50'	IN DER SCHIENE	AN	PT0954	8528	47°26'	10°27'
IN DER NEUWIESE	MDW	MA8172	5618	50°18'	8°44'	IN DER SCHIFFSLACHE	MDW	MA6912	6217	49°46'	8°34'
IN DER NIEDERBRAUNSHARDT	AN	MA6728	6017	49°54'	8°32'	IN DER SCHILPERTSCHECKE	AN	MV6886	6417	49°31'	8°34'
IN DER NIEDERBRAUNSHARDT	AN	MA6628	6017	49°54'	8°32'	IN DER SCHLAOE	FARM	M86264	4816	51°08'	8°28'
IN DER NÖCKEN	AN	LA4793	5507	50°28'	6°50'	IN DER SCHLAOE	FARM	M81572	4712	51°12'	7°47'
IN DER NOLLWIESE	AN	MA7182	5617	50°23'	8°35'	IN DER SCHLAOE	FARM	M82379	4713	51°15'	7°54'
IN DER NÖTBE	AN	PC1091	3729	52°15'	10°37'	IN DER SCHLAGE	FARM	L88496	4610	51°24'	7°20'
IN DER NUMBACH	POPL	M82937	5113	50°53'	7°59'	IN DER SCHLAMME	FARM	MC2211	4413	51°33'	7°53'
IN DER OBEREN AU	MDW	TQ8876	6539	49°24'	12°13'	IN DER SCHLATTE	FRST	PU2029	7829	48°06'	10°37'
IN DER OBEREN KACHEL	AN	MA3417	6114	49°48'	8°05'	IN DER SCHLOSSIRR	AN	MA5505	6316	49°42'	8°23'
IN DER OBEREN STAIG	FRST	MA7700	6318	49°39'	8°41'	IN DER SCHMALENBECKE	FARM	L88494	4610	51°23'	7°20'
IN DER OBERLACH	AN	MA3818	6114	49°49'	8°08'	IN DER SCHMEE	AN	MA6254	5816	50°08'	8°28'
IN DER ÖD	FRST	UD7707	7146	48°48'	13°20'	IN DER SCHMITTSGRUBE	AN	MV7990	6418	49°34'	8°43'
IN DER ÖD	AN	UQ6808	7145	48°49'	13°12'	IN DER SCHNEIDBACH	AN	MV7895	6318	49°36'	8°42'
IN DER ÖD	MDW	TR9535	6038	49°56'	12°08'	IN DER SCHOLLINGE	MDW	N84471	4823	51°11'	9°38'
IN DER ÖD	FRST	UQ5463	6643	49°18'	12°59'	IN DER SCHÖNAU	FRST	NA0477	5620	50°21'	9°04'
IN DER OLDENBURG	AN	MD9130	3319	52°37'	8°52'	IN DER SCHÖNICHTE	AN	MA8367	5718	50°15'	8°46'
IN DER OLPKE	BLDG	LC9302	4510	51°27'	7°28'	IN DER SCHÖNEN HALDE	SLP	NU9407	8027	47°55'	10°16'
IN DER OSTERD	AN	MA3819	6114	49°49'	8°08'	IN DER SCHRECK	ROCK	UN5162	8444	47°30'	13°01'
IN DER OSTERLOO	AN	MA3221	6114	49°50'	8°03'	IN DER SCHRUNDE	TRL	PT4374	8331	47°36'	10°54'
IN DER OSTERTUCEY	AN	MA8274	5618	50°19'	8°45'	IN DER SCHWANDT	AN	QV1673	6637	49°22'	11°59'
IN DER DYE	AN	LC1533	4203	51°43'	6°19'	IN DER SCHWEINE	FRST	MT1392	8213	47°46'	7°50'
IN DER PERTEL	AN	MA3626	6114	49°53'	8°07'	IN DER SCHWENDE	FRST	NU9637	7827	48°11'	10°17'
IN DER PFALZ	AN	UQ1846	6841	49°08'	12°30'	IN DER SEEGEWANN	AN	MA3424	6114	49°52'	8°05'
IN DER PIZT	AN	MA7603	6318	49°41'	8°40'	IN DER SEIFE	AN	NA1890	5521	50°28'	9°15'
IN DER QUER	FRST	UQ2680	6541	49°27'	12°36'	IN DER SEIGE	MDW	UQ2462	6741	49°17'	12°35'
IN DER RABENGEWANN	AN	MA4824	6115	49°52'	8°17'	IN DER SEIT	AN	MA3432	6014	49°56'	8°05'
IN DER RAMBACH	MDW	N81923	5221	50°45'	9°16'	IN DER SELLERBECK	POPL	LC5301	4507	51°26'	6°53'
IN DER RATTENTRAPPE	FARM	L87993	4609	51°22'	7°16'	IN DER SERZGRUB	AN	MA3138	6014	49°59'	8°02'
IN DER RAUSEN	VAL	MU3953	7615	48°20'	8°11'	IN DER SEUFEN	MDW	NA3585	5522	50°25'	9°29'
IN DER REGENWEIDE	AN	PT0353	8528	47°25'	10°22'	IN DER SEUFZ	SD	MV8895	6319	49°36'	8°50'
IN DER REINSBACH	AN	MV9498	6319	49°38'	8°55'	IN DER SEUFZE	AN	MV8186	6418	49°32'	8°44'
IN DER RESCHMELL	FRST	LA7187	5509	50°25'	7°11'	IN DER SEUGE	AN	UR0636	6039	49°57'	12°18'
IN DER REUT	AN	UQ7804	7246	48°47'	13°20'	IN DER SEUGE	AN	UQ2069	6641	49°21'	12°31'
IN DER REUT	FRST	TQ9050	6838	49°10'	12°07'	IN DER SIEGISCHEM KAUTE	AN	MA7865	5718	50°14'	8°41'
IN DER RIES	SLP	MU5048	7715	48°17'	8°20'	IN DER SIEL	POPL	L80561	4903	51°04'	6°13'
IN DER RITTI	AN	MU0955	7612	48°20'	7°46'	IN DER SILL	FRST	PT6072	8432	47°35'	11°08'
IN DER ROHRBACH	AN	MV7341	6817	49°07'	8°38'	IN DER SILZ	MDW	MA8871	5718	50°17'	8°50'
IN DER ROHRLACHER BÖLL	AN	MV5799	6316	49°38'	8°24'	IN DER SIMMERWIES	AN	LV5950	6808	49°11'	7°04'
IN DER ROHRLACHE	MDW	MV5898	6316	49°38'	8°25'	IN DER SITTERS	AN	LV4855	6707	49°14'	6°55'
IN DER ROHRLACHE	AN	MV5395	6316	49°36'	8°21'	IN DER SITZELWIESE	AN	MA3613	6214	49°46'	8°07'
IN DER ROSE	AN	MA7992	5518	50°29'	8°42'	IN DER SÖLLST	MDW	N83903	5423	50°35'	9°33'
IN DER ROSENGEW.	FLD	MA7860	5818	50°11'	8°41'	IN DER SOMMERDELLE	VAL	MV9696	6319	49°37'	8°56'
IN DER RÖSERAU	FRST	LV6044	6808	49°08'	7°05'	IN DER SOMMERFLUR	AN	MA3118	6114	49°49'	8°02'
IN DER ROSSBACH	MDW	NA1481	5621	50°23'	9°12'	IN DER SÖRS	AN	K89431	5202	50°48'	6°05'
IN DER RÖT	AN	LV5284	6507	49°29'	6°58'	IN DER SPANN	AN	LA4549	5907	50°04'	6°50'
IN DER RDT	AN	MU3174	7414	48°31'	8°04'	IN DER SPECHT8.	VAL	MV8790	6418	49°34'	8°49'
IN DER RÖTE	AN	NA8825	6127	49°52'	10°13'	IN DER SPEICH	FRST	LA7081	5609	50°22'	7°10'
IN DER RÖTE	AN	NA5115	6224	49°47'	9°43'	IN DER SPINNE	AN	KA9792	5502	50°27'	6°08'
IN DER RÖTH	AN	PV7668	6634	49°20'	11°25'	IN DER SPITZEN	POPL	MU3013	8014	47°58'	8°04'
IN DER RÖTH	AN	UN5062	8543/44	47°30'	13°01'	IN DER SPITZE	AN	NA0113	6220	49°46'	9°01'
IN DER ROTHEN SOHL	AN	MA7508	6217	8°39'	8°39'	IN DER SPITZE	AN	L83417	5305	50°41'	6°39'
IN DER ROTHENMEIL	AN	MA8180	5618	50°22'	8°44'	IN DER STARKMÄNNISCHEN HARDT	AN	MA7209	6217	49°44'	8°37'
IN DER ROTHLEY	FRST	LA7194	5509	50°29'	7°11'	IN DER STAUDE	AN	MA8552	5818	50°07'	8°47'
IN DER ROTLACHE	MDW	MA9870	5719	50°17'	8°58'	IN DER STEGGEWANN	AN	MA4615	6215	49°47'	8°15'
IN DER ROTTACH	SLP	NT8966	8427	47°32'	10°11'	IN DER STEIG	FRST	MT3688	8214	47°44'	8°09'
IN DER RUHL	GRGE	MU2244	7713	48°15'	7°57'	IN DER STEINBACH	AN	NA2792	5522	50°29'	9°23'
IN DER RÜTI	AN	MT8384	8218	47°43'	8°46'	IN DER STEINBACH	AN	MA0664	5720	50°14'	9°05'
IN DER RÜTT	AN	MT8883	8219	47°42'	8°50'	IN DER STEINGEWANN	AN	MA2525	6113	49°52'	7°58'
IN DER RÜTTE	FRST	MT4787	8215	47°44'	8°17'	IN DER STEINKAUTE	FRST	MA8386	5518	50°25'	8°46'
IN DER SÄBELKAUL	POPL	LV3256	6706	49°14'	6°41'	IN DER STELLE	FRST	MU4246	7715	48°16'	8°13'
IN DER SÄCKEL	AN	MA8182	5618	50°23'	8°44'	IN DER STELLE	AN	MV7116	7017	48°54'	8°36'
IN DER SACKPFEIFE	AN	MA6812	6217	49°46'	8°34'	IN DER STIEFMUTTER	AN	MA8781	5618	50°23'	8°49'
IN DER SALBACH	MDW	N80116	5320	50°42'	9°01'	IN DER STILP	VAL	M84465	4815	51°08'	8°12'
IN DER SALLE	AN	NV2580	6522	49°28'	9°21'	IN DER STÖCKE	AN	MA8932	6019	49°56'	8°51'
IN DER SALZ	MDW	NA2090	5521	50°28'	9°17'	IN DER STÖCKEN	FRST	MV4350	6715	49°12'	8°13'
IN DER SANG	AN	MA7791	6418	49°34'	8°41'	IN DER STÖCKEN	AN	MA8931	6019	49°56'	8°51'
IN DER SANGE	AN	NA0215	6220	49°47'	9°02'	IN DER STRASSE	FARM	MD6682	2916	53°05'	8°29'

NAME	DESIGNATION	GRID REF.	SHEET NO.	LAT.	LONG.	NAME	DESIGNATION	GRID REF.	SHEET NO.	LAT.	LONG.
IN DER STRASSE	FARM	M06682	2917	53°05'	8°29'	IN DER WIEK	AN	N03828	3323	52°36'	9°34'
IN DER STRAUT	MDW	NC9917	4428	51°36'	10°26'	IN DER WILDEN RENCH	FRST	MU4469	7515	48°28'	8°14'
IN DER STRAUT	FRST	NC5807	4425	51°31'	9°50'	IN DER WINGERTSGEWANN	AN	MA2817	6114	49°48'	8°00'
IN DER STRECK	AN	LV3862	6706	49°17'	6°46'	IN DER WINK	AN	MA3415	6214	49°47'	8°05'
IN DER STRECK	VAL	LV9751	6711	49°12'	7°35'	IN DER WINTERHALL	FRST	MA8701	6318	49°40'	8°49'
IN DER STREI	MDW	MB6575	4717	51°13'	8°30'	IN DER WINTERHÜMES	FRST	LV6466	6608	49°20'	7°08'
IN DER STRIET	FRST	MV8389	6418	49°33'	8°46'	IN DER WINTERSEITE	FRST	MB5971	4816	51°11'	8°25'
IN DER STRIETH	AN	MA9701	6219	49°43'	8°58'	IN DER WIRTSLÖHE	FRST	TR9436	6038	49°56'	12°08'
IN DER STRIETH	MDW	MV9395	6319	49°36'	8°54'	IN DER WOHNBAACH	AN	MA8177	5618	50°21'	8°44'
IN DER STROHT	FARM	M03606	3514	52°24'	8°04'	IN DER WOLFMANNSCHECKE	MDW	MA7531	6017	49°56'	8°39'
IN DER STROTH	POPL	MC6447	4116	51°52'	8°29'	IN DER WOLFSGRUBEN	FRST	MA7473	5617	50°18'	8°38'
IN DER STRUTH	FRST	MA5658	5816	50°10'	8°23'	IN DER WOLFSHECKE	AN	MA6701	6317	49°40'	8°32'
IN DER STUBENTRÄNKE	AN	MA6401	6317	49°40'	8°30'	IN DER WOLFSKAUTE	AN	MA2928	6014	49°54'	8°01'
IN DER SUDEL	FARM	LB7289	4609	51°20'	7°10'	IN DER WOLFSKAUTE	AN	MA3822	6114	49°51'	8°08'
IN DER SUDERWIESE	AN	MA7579	5617	50°22'	8°39'	IN DER WOLFSKAUTE	AN	MA4422	6115	49°51'	8°13'
IN DER SULZ	AN	PT1806	8229	47°43'	10°34'	IN DER WOLFSKAUTE	AN	MA4826	6115	49°53'	8°17'
IN DER SÜLZ	AN	MA4618	6115	49°49'	8°15'	IN DER WOLFSKUHLE	AN	MA9570	5719	50°17'	8°56'
IN DER TAFEL	FRST	MV7526	7017	48°59'	8°40'	IN DER WOLFSKUHLE	POPL	L86995	4608	51°23'	7°07'
IN DER TANNE	MDW	QA1104	6337	49°39'	11°55'	IN DER WOLLMEI	AN	MC0303	4511	51°28'	7°36'
IN DER TANNE	AN	MV6096	6316	49°37'	8°27'	IN DER WÖRRSÄDTER LANGGEWANN	AN	MA3820	6114	49°50'	8°08'
IN DER TARPE	FARM	NE6547	2325	53°40'	9°59'	IN DER WÖSTE	MDW	MD4132	3314	52°38'	8°08'
IN DER TAUTENBACH	FRST	LA1549	5904	50°04'	6°25'	IN DER WÜSTEN	POPL	MD4504	3615	52°23'	8°11'
IN DER TEILUNG	WELL	MV6998	6317	49°38'	8°34'	IN DER WÜLLN	AN	U02662	6741	49°17'	12°37'
IN DER TEIMBECKE	FARM	L88492	4610	51°22'	7°20'	IN DER WÜNNE	FARM	L86893	4608	51°22'	7°06'
IN DER TEUFELI	FRST	NC1057	4020	51°58'	9°09'	IN DER WÜST	AN	NB2123	5221	50°45'	9°18'
IN DER THÜL	AN	MT6484	8217	47°42'	8°31'	IN DER ZANGE	AN	NA0813	6220	49°46'	9°07'
IN DER TIEFE	AN	U05005	7243	48°47'	12°58'	IN DER ZEIL	AN	MV8590	6418	49°34'	8°47'
IN DER TIEFE	AN	MT4687	8215	47°44'	8°17'	IN DER ZIERLACH	MDW	MA9741	5919	50°01'	8°58'
IN DER TIEFEN DELL	AN	MA3030	6014	49°55'	8°02'	IN DER ZOTTERGALL	AN	NA2787	5522	50°26'	9°23'
IN DER TIEFEN WISCH	FARM	ND0280	2920	53°04'	9°02'	IN DERAU	MDW	U02661	6741	49°17'	12°37'
IN DER TRADT	MDW	PT5382	8332	47°40'	11°02'	IN DEREISENBRECHTE	GRGE	PT0856	8528	47°27'	10°26'
IN DER TRÄNK	AN	MA7907	6218	49°43'	8°43'	IN ECKMARDSHAUSEN	AN	M88309	5318	50°38'	8°46'
IN DER TRÄNK	AN	MA8001	6318	49°40'	8°43'	IN EICHELÄCKERN	AN	NU1010	8020	47°57'	9°08'
IN DER TRÄNK	AN	MA8137	6018	49°59'	8°44'	IN ENDERSHAIN	MDW	N81823	5221	50°45'	9°16'
IN DER TRÄNKBACH	AN	M88311	5318	50°39'	8°46'	IN FAHREN	AN	LV5770	6608	49°22'	7°02'
IN DER TRAT	MDW	PT4983	8331	47°41'	10°59'	IN FERNE	AN	LA4924	6107	49°51'	6°54'
IN DER TREMEL	AN	MA3222	6114	49°51'	8°03'	IN FROMMERSAU	AN	LV4683	6507	49°29'	6°52'
IN DER VEIZELSCHECKE	AN	MA5500	6316	49°39'	8°23'	IN GEIGELN	FRST	MT8783	8218	47°42'	8°50'
IN DER VIEHWEIDE	MDW	NT6173	8324	47°36'	9°49'	IN GEN OT15	POPL	L80178	4702	51°13'	6°09'
IN DER VIEHWEIDE	AN	MV5699	6316	49°38'	8°23'	IN GEN RAE	POPL	K89978	4702	51°13'	6°07'
IN DER VIEHWEIDE	AN	MA6801	6317	49°40'	8°34'	IN GRABEFELD	AN	NB1231	5121	50°50'	9°10'
IN DER VOGLERN	AN	PT0361	8528	47°30'	10°22'	IN GREDLINGEN	AN	LV5748	6808	49°10'	7°02'
IN DER VOGTEI	AN	LA4924	6107	49°54'	6°54'	IN GRUBEN	AN	MT7383	8217	47°42'	8°38'
IN DER VÖNDE	FARM	MC1214	4412	51°34'	7°44'	IN GRUMMIESEN	MDW	MT5071	8416	47°35'	8°20'
IN DER VUSSKUHLE	FARM	LB7793	4609	51°22'	7°14'	IN HANGARSCH	SCR8	LA5494	5507	50°29'	6°56'
IN DER WAGENLÜCKE	AN	NV0592	6420	49°35'	9°04'	IN HOF	AN	MB8614	5318	50°41'	8°48'
IN DER WALLERSBACH	MDW	MA8915	6219	49°47'	8°51'	IN HOSEN	MDW	MT8879	8319	47°40'	8°50'
IN DER WALLFAHRT	AN	NV0668	6620	49°22'	9°00'	IN JÖHNEN	AN	MT6490	8217	47°46'	8°31'
IN DER WAND	AN	LA7591	5509	50°27'	7°14'	IN KAUTEN	AN	NB0830	5120	50°49'	9°07'
IN DER WANN	FRST	MA8182	5618	50°23'	8°44'	IN KREUZEN	AN	NU1607	8021	47°65'	9°13'
IN DER WANN	AN	MA7877	5618	50°21'	8°41'	IN LANGSITTERS	AN	LV4361	6707	49°17'	6°50'
IN DER WANN	AN	NA0167	5720	50°15'	9°01'	IN LETTEN	MDW	MT7891	8218	47°46'	8°43'
IN DER WANNE	AN	PT0450	8528	47°24'	10°23'	IN LIEBENSTEIN	SO	MB2024	5213	50°46'	7°52'
IN DER WANNE	AN	PT0450	8628	47°24'	10°23'	IN NACHTBUCHEN	MDW	NU0808	8020	47°55'	9°07'
IN DER WANNE	FRST	PT0661	8528	47°30'	10°25'	IN OBERFELD	AN	MA7531	6017	49°56'	8°39'
IN DER WANNE	GRGE	PT7256	8533	47°26'	11°17'	IN RAINEN	AN	MU6611	8017	47°57'	8°32'
IN DER WANNE	AN	MA8377	5618	50°21'	8°46'	IN RÄSTCHER	FRST	LA4524	6107	49°51'	6°50'
IN DER WANNE	AN	MA9118	6119	49°49'	8°53'	IN RAUBACHSHANG	AN	LA7493	5509	50°28'	7°13'
IN DER WANNE	AN	PU2906	8130	47°54'	10°44'	IN RÜDERN	AN	NV2267	6621	49°21'	9°18'
IN DER WASCH	FRST	MV0851	6712	49°12'	7°44'	IN ROHR	MDW	LA3967	5706	50°14'	6°44'
IN DER WASSERLACH	AN	MA7682	5618	50°23'	8°40'	IN SANGEN	AN	MT5971	8416	47°35'	8°27'
IN DER WASSERT ICH	AN	MA2527	6113	49°53'	7°58'	IN SCHÖNEN BUCHEN	AN	MT6883	8217	47°42'	8°34'
IN DER WAU	FRST	MV4099	6315	49°38'	8°10'	IN STETTEN	AN	MU5908	8016	47°55'	8°27'
IN DER WEHLERT	AN	MA5526	6116	49°53'	8°22'	IN SUDERN	FRST	MD5004	3615	52°23'	8°16'
IN DER WEICHE	MDW	MA9232	6019	49°56'	8°53'	IN TEUFELN	AN	MU6501	8117	47°52'	8°32'
IN DER WEICHE	MDW	PT0271	8428	47°35'	10°22'	IN TIEFHÄUSCHEN	FRST	LV6666	6608	49°20'	7°10'
IN DER WEIDE	MDW	U05243	6843	49°07'	12°58'	IN WIEDEN	AN	MT5177	8316	47°39'	8°21'
IN DER WEIDE	POPL	LC5602	4507	51°27'	6°56'	IN ZINKWEILER	MDW	LV5869	6608	49°21'	7°02'
IN DER WEIDE	FRST	V00204	7248	48°47'	13°40'	IN 3 KÖNIGEN	FARM	MT6562	8417	47°31'	8°32'
IN DER WEIDE	BLDG	NB1464	3021	52°55'	9°13'	INCHENHOFEN	POPL	PU5675	7432	48°30'	11°07'
IN DER WEIDE	AN	NE7027	2526	53°29'	10°03'	INCHER	AN	NV1219	7020	48°55'	9°10'
IN DER WEIDENGALLE	AN	NB0109	5320	50°38'	9°01'	INCHING	POPL	PV6618	7033	48°54'	11°16'
IN DER WEISENAU	AN	MA7032	6017	49°56'	8°35'	INCHING	POPL	PV6618	7133	48°54'	11°16'
IN DER WEIST	AN	LV1599	6304	49°37'	6°26'	INDE	STRM	LB1234	5103	50°50'	6°20'
IN DER WEITE	AN	MT9791	8227	47°46'	10°17'	INDE	STRM	LB0531	5103	50°48'	6°14'
IN DER WEITE	FRST	MT3599	8114	47°50'	8°08'	INDE	STRM	LB1441	5104	50°53'	6°21'
IN DER WELLEBACH	AN	NB4390	4623	51°22'	9°37'	INDE	STRM	LB1540	5104	50°53'	6°22'
IN DER WENK	AN	MA2318	6113	49°49'	7°56'	INDE	STRM	LB1438	5104	50°52'	6°22'
IN DER WERKENGEM.	AN	MA5503	6316	49°41'	8°23'	INDE	STRM	LB1235	5104	50°50'	6°20'
IN DER WERTH	MDW	NA2985	5522	50°25'	9°25'	INDE	STRM	LB0431	5203	50°48'	6°13'
IN DER WESTERLANG	AN	MA3225	6114	49°52'	8°03'	INDE	STRM	LB0226	5203	50°45'	6°11'
IN DER WETZELSBACH	MDW	MA4897	5415	50°31'	8°16'	INDE	STRM	LB0121	5203	50°42'	6°11'
IN DER WEUSTMÜHLE	POPL	LC8804	4510	51°29'	7°23'	INDE	STRM	K89918	5302	50°41'	6°09'
IN DER WIEGE	AN	T08585	6538	49°29'	12°02'	INDE	STRM	K89816	5302	50°40'	6°08'

NAME	DESIGNATION	GRID REF.	SHEET NO.	LAT.	LONG.	NAME	DESIGNATION	GRID REF.	SHEET NO.	LAT.	LONG.
INDO	STRM	L80019	5303	50°41'	6°10'	INGOLLSTALL	FRST	NA5740	5924	50°01'	9°48'
INDOICHFLETH	CNAL	ME6911	2617	53°21'	8°32'	INGOLSTADT	POPL	NV9995	6328	49°36'	10°22'
INDELHAUSEN	POPL	NU3649	7722	48°18'	9°29'	INGOLSTAOT	POPL	PV7804	7234	48°46'	11°25'
INDEN	POPL	L81337	5104	50°51'	6°20'	INGOLSTADTER HIT.	BLDG	NT8967	8427	47°33'	10°11'
INDEN BIRKEN	FRST	MA2727	6113	49°53'	7°59'	INGOLSTÄDTER NEUHAU	FRST	PV7913	7134	48°51'	11°26'
INDEN PFAFFENWIESEN	MDW	NA0208	6220	49°43'	9°02'	INGOSTETTEN	POPL	NU9247	7727	48°16'	10°14'
INDER MARK	POPL	LC8201	4509	51°27'	7°18'	INGSTETTEN	POPL	PU5378	7432	48°32'	11°04'
INOER PFLECHT	VAL	LA7994	5509	50°29'	7°17'	INGSTETTEN	POPL	NU4761	7523	48°24'	9°38'
INOERBOGEN	POPL	U03528	7042	48°59'	12°44'	INGSTETTEN	POPL	NU4760	7623	48°23'	9°38'
INOERNBUCH	POPL	PV5134	6932	49°02'	11°04'	INGWEILER	POPL	LV7759	6709	49°16'	7°19'
INDERSOORF	FARM	PU4875	7432	48°31'	11°00'	INGWELERHOF	FARM	MV0497	6312	49°37'	7°40'
INDERWIEDE	FRST	U03520	7042	48°55'	12°45'	INGWERSHÖRN	FARM	NF0229	1520	54°24'	9°02'
INDIAHAFEN	PORT	NE6631	2425	53°31'	10°00'	INGWIESEN	AN	NV3991	6423	49°34'	9°32'
INDIANER PFAO	TRL	MA8447	5918	50°04'	8°47'	INHAM	POPL	UP6668	7545	48°27'	13°11'
INDIEK	FARM	ME6819	2517	53°25'	8°31'	INHAUSEN	FARM	UP1832	7841	48°07'	12°33'
INDINGER	FARM	UP7368	7545	48°27'	13°17'	INHAUSEN	FARM	ME3736	2414	53°36'	8°03'
INDLEKOFEN	POPL	MT4178	8315	47°39'	8°13'	INHAUSEN	POPL	PU9053	7635	48°18'	11°34'
INDOBL	FARM	UP3048	7742	48°16'	12°43'	INHAUSERSIEL	POPL	ME3841	2314	53°37'	8°04'
INDORF	POPL	OU1751	7737	48°16'	11°56'	INHAUSERSIELER TIEF	STRM	ME3638	2414	53°35'	8°02'
INDUSTRIE HAFEN	PORT	LE8012	2609	53°21'	7°12'	INHAUSERSIELER TIEF	STRM	ME3640	2314	53°36'	8°02'
INDUSTRIE-UND HANDELSHAFEN A	PORT	MO8285	2818	53°07'	8°44'	INHELLE	FRST	NA0506	6220	49°42'	9°04'
INDUSTRIEHAFEN	PORT	LC9111	4410	51°32'	7°26'	INHOLLEBR.	SPRG	NA0606	6220	49°42'	9°05'
INDUSTRIEHAFEN	PORT	MU1181	7412	48°34'	7°47'	INKELHOLZ	FRST	PA1404	6329	49°41'	10°35'
INDUSTRIESIEDLUNG WÄCHTERHOF	POPL	O00324	7936	48°02'	11°43'	INKERSFLETH	CNAL	ME6815	2617	53°23'	8°31'
INERES HART	AN	NU6370	7525	48°29'	9°51'	INKMANN	FARM	MC0247	4111	51°52'	7°35'
INFANG	POPL	NT6173	8324	47°36'	9°49'	INKMANN	FARM	MC0446	4111	51°51'	7°37'
INFANG	FARM	UN2692	8242	47°45'	12°41'	INKMANN	FARM	MC0358	4011	51°58'	7°35'
INFELD	POPL	MC4986	3715	52°13'	8°15'	INKMANNSHOLZ	FRST	MC0346	4111	51°51'	7°35'
INGEBACH	VAL	LV9084	6410	49°30'	7°29'	INKOFEN	POPL	TQ9813	7139	48°50'	12°15'
INGEL-B.	HILL	NA4096	5423	50°31'	9°34'	INKOFEN	POPL	OU1171	7537	48°27'	11°52'
INGELBACH	FRST	M81720	5212	50°43'	7°49'	INKROTT	FARM	MC2866	3913	52°02'	7°57'
INGELE	MDW	NV0164	6620	49°20'	9°01'	INN	STRM	UP8479	7446	48°33'	13°26'
INGELEBEN	POPL	PC2874	3831	52°06'	10°52'	INN	STRM	TN8786	8338	47°41'	12°10'
INGELEBER-B.	ROGE	PC2873	3931	52°06'	10°52'	INN	STRM	TN8496	8238	47°47'	12°07'
INGELFINGEN	POPL	NV4761	6723	49°18'	9°39'	INN	STRM	UP7452	7645	48°18'	13°18'
INGELHEIM-B.	STRM	N84588	4623	51°20'	9°39'	INN	STRM	UP8361	7646	48°23'	13°25'
INGELHEIM-B.	STRM	N84888	4624	51°20'	9°41'	INN	STRM	UP7956	7646	48°21'	13°22'
INGELHEIMER /ECHTERS/-GRD.	VAL	NA2228	6021	49°54'	9°19'	INN	STRM	TN8590	8238	47°44'	12°08'
INGELHEIMER AUE	AN	MA4541	5915	50°01'	8°14'	INN	STRM	TP9432	7839	48°06'	12°14'
INGELHEIMER OÖLL	VAL	MA3433	6014	49°57'	8°05'	INN	STRM	UP0940	7840	48°11'	12°26'
INGELHEIMER WALD	FRST	MA0937	6012	49°59'	7°44'	INN	STRM	UP0439	7840	48°10'	12°22'
INGELHEIMERHOF	POPL	NV0163	6620	49°19'	9°01'	INN	STRM	UP3848	7742	48°16'	12°49'
INGELLORF	POPL	KA9426	6102	49°51'	6°08'	INN	STRM	UP2046	7741	48°14'	12°35'
INGELN	POPL	NC6192	3725	52°16'	9°53'	INN	STRM	UP0942	7740	48°12'	12°26'
INGELSBERG	POPL	QU1031	7836	48°06'	11°49'	INN	STRM	UP1346	7740	48°14'	12°29'
INGELSKANZEL	ROCK	MV4602	7215	48°46'	8°16'	INN	STRM	UP2746	7742	48°15'	12°40'
INGEMERT	FARM	M80959	4912	51°04'	7°42'	INN	STRM	UP4146	7743	48°15'	12°52'
INGEMERT	MT	M81058	4912	51°04'	7°43'	INN	STRM	UP5043	7743	48°13'	12°59'
INGEMERTER M.	MILL	M81159	4912	51°04'	7°44'	INN	STRM	TP8718	8038	47°59'	12°08'
INGEMERTERHAMMER	MILL	M81162	4812	51°06'	7°44'	INN	STRM	TP8610	8038	47°54'	12°08'
INGEMERTERSTRASSE	FARM	M80959	4912	51°04'	7°42'	INN	STRM	TP8920	8039	48°00'	12°10'
INGENOORF	POPL	L84153	4906	51°00'	6°44'	INN	STRM	TP9936	7839	48°09'	12°18'
INGENDORF	POPL	LA1734	6004	49°56'	6°27'	INN	STRM	TP8920	7939	48°00'	12°10'
INGENDORFER B.	HILL	LA1634	6004	49°56'	6°26'	INN	STRM	TP9125	7939	48°03'	12°11'
INGENFELD	FARM	L83357	4905	51°02'	6°37'	INN	STRM	UP8469	7546	48°28'	13°26'
INGENHAMMESHOF	FARM	LC4605	4506	51°28'	6°47'	INN	STRM	UP8363	7546	48°25'	13°25'
INGENHEIM	POPL	MV3343	6814	49°08'	8°05'	INN	STRM	TN8599	8138	47°48'	12°08'
INGENHÖLL	FRST	LA9802	6311	49°40'	7°35'	INN	STRM	TP8607	8138	47°53'	12°08'
INGENIED	POPL	PU1911	8029	47°56'	10°35'	INN	STRM	UP4542	7743	48°13'	12°55'
INGENIED	POPL	PT3397	8130	47°49'	10°47'	INN	STRM	UP6350	7744	48°17'	13°09'
INGENSCHAY	FARM	LC2509	4404	51°30'	6°29'	INN	STRM	UP5749	7744	48°17'	13°04'
INGENWERTHSHOF	FARM	LC3614	4405	51°33'	6°38'	INN	STRM	UP5246	7744	48°15'	13°01'
INGER	FARM	L82287	4604	51°18'	6°27'	INN	STRM	UP5245	7744	48°14'	13°01'
INGER	POPL	L87833	5109	50°50'	7°16'	INN	STRM	UP6750	7745	48°17'	13°13'
INGERGRUBE	MDW	N80311	5320	50°39'	9°02'	INN	GRGE	P10147	8628	47°22'	10°20'
INGERHOF	FARM	L83580	4705	51°15'	6°38'	INN	ROAD	PU4123	7931	48°03'	10°53'
INGERHÖLL	HILL	LA8525	6110	49°52'	7°24'	INN	DTCH	PU5909	8032	47°55'	11°08'
INGERKINGEN	POPL	NU5739	7724	48°12'	9°46'	INN	FARM	TP8437	7838	48°09'	12°05'
INGERKINGEN	POPL	NU5738	7824	48°12'	9°46'	INNAUEN	FRST	TN8685	8338	47°44'	12°09'
INGERSAUER	AN	L88431	5110	50°49'	7°21'	INNEBALTS	STRM	LC2901	4505	51°26'	6°32'
INGERSAUER	POPL	L88038	5109	50°53'	7°17'	INNEBERG	POPL	NU9728	7927	48°06'	10°18'
INGERSAUER M.	MILL	L88038	5109	50°53'	7°17'	INNEBOLTSKATH	FARM	LC2900	4505	51°25'	6°32'
INGERSAUERHOF	FARM	L88330	5110	50°49'	7°20'	INNENAUUGSTAHAFEN	PORT	MF2704	1813	54°11'	7°53'
INGERSAUERLÄRMÜHLE	MILL	L88431	5110	50°49'	7°21'	INNENFORST	FRST	NA6429	6025	49°55'	9°53'
INGERSBERG	POPL	LA2197	5404	50°30'	6°29'	INNENGRÖDEN	AN	ME3628	2414	53°30'	8°02'
INGERSHEIM	POPL	NV7841	6826	49°07'	10°04'	INNENHAFEN	PORT	LC4401	4506	51°26'	6°46'
INGERSHEIMER GRUND	AN	NV1122	7020	48°57'	9°09'	INNENKAGER	FARM	UP5654	7644	48°19'	13°04'
INGERSHOF	FARM	PV3013	7130	10°46'	48°51'	INNENLEHEN	FARM	U00638	6940	49°04'	12°20'
INGESHEIMER FELD	AN	NV1126	7020	48°59'	9°09'	INNENRIED	POPL	U06831	6945	49°01'	13°11'
INGLASHOF	FARM	TR8924	6138	49°50'	12°04'	INNENRIEDER BIRKENBERG	FRST	U06732	6945	49°02'	13°11'
INGLATSBERG	FRST	NV1493	6421	49°35'	9°11'	INNENSTETTEN	POPL	UV4618	7143	53°23'	12°41'
INGLER-KPF.	PEAK	MA2244	5913	50°03'	7°55'	INNENWALD	FRST	NV0262	6620	49°19'	9°02'
INGMANNSHOF	FARM	L83079	4705	51°14'	6°34'	INNER	FRST	MC5000	4515	51°27'	8°17'
INGOLOINGEN	POPL	NU5519	7924	48°01'	9°44'	INNER URBERG	POPL	MT3487	8214	47°44'	8°07'

NAME	DESIGNATION	GRID REF.	SHEET NO.	LAT.	LONG.	NAME	DESIGNATION	GRID REF.	SHEET NO.	LAT.	LONG.
INNERRAINSTOR	GATE	NA3324	6122	49°52'	9°28'	INNERWIESEN	FARM	UN4295	8243	47°47'	12°53'
INNERBERG	AN	MT1508	8213	47°44'	7°52'	INNIEI	POPL	NE5193	1924	54°05'	9°47'
INNERBERG	POPL	UN4393	8243	47°46'	12°54'	INNIGER KRANZWEIG GERÄUMT	ROAD	QU1434	7837	48°07'	11°53'
INNERBITTLBACH	POPL	TP7947	7738	48°14'	12°01'	INNIGETAL	GRGE	NC6616	4425	51°35'	9°57'
INNERE AU SCHÜTT	MRSH	PV8503	7235	48°45'	11°31'	INNIKWARFE	BLOG	ME3145	2313	53°34'	7°58'
INNERE GRUBE	AN	MU6720	7917	48°02'	8°34'	INNING	POPL	PU6027	7932	48°05'	11°09'
INNERE HEIDE	AN	MU8173	7418	48°31'	8°44'	INNING AM HOLZ	POPL	TP8359	7638	48°21'	12°04'
INNERE HERDWEIO	AN	MU7011	8017	47°57'	8°36'	INNINGEN	POPL	PU3753	7631	48°19'	10°51'
INNERE HÖFE	POPL	MT4287	8215	47°44'	8°14'	INNINGER 8.	STRM	PU6026	7932	48°04'	11°09'
INNERE HÖHE	AN	NV2998	6322	49°38'	9°24'	INNINGER 8.	STRM	PU5929	7932	48°06'	11°08'
INNERE HÖLLENTALSPITZEN	PEAK	PT5153	8532	47°25'	11°00'	INNINGER KRANZWEIG-GER.	ROAD	QU1330	7937	48°05'	11°52'
INNERE LACHE	AN	PA4605	6332	49°41'	11°01'	INNLEITEN	POPL	TP8606	8138	47°52'	12°08'
INNERE LAUTENBACH	FRST	NV0176	6520	49°26'	9°01'	INNSBRUCKER HOLZ	FRST	NU5510	8024	47°56'	9°44'
INNERE LOHEN	AN	TP9427	7939	48°04'	12°14'	INNSTAOT	POPL	UP8681	7446	48°34'	13°28'
INNERE NUSS	AN	MV9100	7219	48°45'	8°53'	INNTAL	MDW	NT0382	8320	47°41'	9°02'
INNERE REUTE	AN	NV0319	7020	48°55'	9°02'	INNTHAL	FARM	UP0942	7740	48°12'	12°26'
INNERE RHEIN	STRM	MU0445	7712	48°15'	7°43'	INNTHAL	FARM	TP9408	8039	47°53'	12°14'
INNERE RHEIN	STRM	MU0342	7712	48°13'	7°41'	INNTHAL	POPL	TP9408	8139	47°53'	12°14'
INNERE RDSSTAIG	POPL	NV3232	6922	49°02'	9°26'	INNTOBEL	POPL	NT4396	8123	47°49'	9°34'
INNERE SCHEUEN-A.	PAST	NT8654	8526	47°26'	10°08'	INNUNGS-ST.	MONU	MV3160	6714	49°17'	8°03'
INNERE STRASSE	AN	NA4409	6223	49°44'	9°37'	INNWERKANAL	MILL	UP2047	7741	48°15'	12°34'
INNERE STRICH	AN	NV3397	6322	49°37'	9°28'	INNWERKANAL	CNAL	UP0539	7840	48°10'	12°23'
INNERE WALTERE	AN	NU0606	8020	47°54'	9°05'	INNWERKANAL	CNAL	UP1547	7741	48°15'	12°31'
INNERE WIESEN	MDW	MV8612	7118	48°52'	8°49'	INNWERKANAL	CNAL	UP0942	7740	48°12'	12°26'
INNERER BÄREN-B.	STRM	UQ9813	7147	48°52'	13°37'	INRAIN	POPL	PT7150	8633	47°23'	11°16'
INNERER GEMEINDEWALD	AN	NU5333	7824	48°09'	9°43'	INRATH	POPL	LB2892	4605	51°21'	6°32'
INNERER HAHNEN-B.	HILL	UQ5263	6643	49°18'	12°58'	INSBERG	SLP	NA4519	6123	49°49'	9°38'
INNERER KITZINGHOF	EST	NV6900	7225	48°45'	9°56'	INSEL	FRST	NA0116	6220	49°48'	9°01'
INNERER LEHNEWALD	FRST	NV2998	6722	49°16'	9°24'	INSEL	POPL	L85988	4607	51°19'	6°59'
INNERER NEUBERG	AN	NA6814	6225	49°46'	9°56'	INSEL	FRST	MV0644	6812	49°08'	7°43'
INNERER RENNWEIG	ROAD	MU0441	7712	48°13'	7°43'	INSEL	AN	NU6149	7724	48°17'	9°49'
INNERER RING	QV0009	7136	48°48'	11°43'	INSEL	FARM	L88986	4610	51°19'	7°25'	
INNERER SAND	AN	NA1906	6221	49°42'	9°16'	INSEL	FRST	MU5367	7516	48°27'	8°22'
INNERER SCHILZBERG	MT	NA2817	6122	49°48'	9°23'	INSEL	POPL	MU4144	7715	48°15'	8°13'
INNERER TALHOF	FARM	MT0962	8412	47°30'	7°47'	INSEL	FRST	PU2592	7330	48°40'	10°42'
INNERER TALHOF	POPL	MU8911	8019	47°57'	8°51'	INSEL	POPL	L88198	4509	51°25'	7°17'
INNERER VOGELSBERG	POPL	MU5958	7616	48°22'	8°27'	INSEL	POPL	MC9092	3719	52°17'	8°51'
INNERER WALD	FRST	MV7803	7218	48°47'	8°42'	INSEL	FARM	NT9677	8327	47°38'	10°17'
INNERER-TOBEL	VAL	MT5890	8216	47°46'	8°26'	INSEL	FRST	MT7471	8417	47°35'	8°39'
INNERES BERGFELD	AN	NV0469	6620	49°22'	9°04'	INSEL	FRST	MT7071	8417	47°35'	8°36'
INNERES BUSCHEL	AN	NV0470	6620	49°23'	9°04'	INSEL	AN	NU7157	7625	48°22'	9°58'
INNERES HECHELN	POPL	MU9907	8019	47°55'	8°59'	INSEL	SO	NA1070	5720	50°17'	9°08'
INNERES HÖFLE	AN	NV2066	6621	49°21'	9°17'	INSEL	POPL	ND5089	2824	53°09'	9°45'
INNERES UNTERFELD	AN	PU3139	7830	48°11'	10°46'	INSEL FEHMARN	ISL	PF3537	1532	54°28'	11°05'
INNERFRÖHND	POPL	MT3083	8314	47°42'	8°04'	INSEL FLOTZGRÜN	ISL	MV5959	6716	49°17'	8°26'
INNERFRÖHND	POPL	MT3083	8214	47°42'	8°04'	INSEL GRÜN	ISL	MV5455	6716	49°15'	8°22'
INNERGSCHEWENO	POPL	PT1562	8429	47°30'	10°32'	INSEL HORN	ISL	MV6060	6716	49°17'	8°27'
INNERHARTSBERG	POPL	UP9786	7347	48°37'	13°36'	INSEL KORSIKA	AN	MV6057	6716	49°16'	8°27'
INNERHENTHAL	POPL	UQ2213	7141	48°51'	12°34'	INSEL NAUAS	ISL	MV4829	6915	49°01'	8°17'
INNERHOLZ	FRST	NU9507	8027	47°55'	10°16'	INSEL NEUWERK	ISL	ME6775	2016	53°55'	8°30'
INNERINGEN	POPL	NU2037	7821	48°11'	9°16'	INSEL NEUWERK	ISL	ME6875	2017	53°55'	8°31'
INNERIRLACH	POPL	U04421	7043	48°55'	12°52'	INSEL NORDERNEY	ISL	LE8454	2209	53°43'	7°14'
INNERKOY	FARM	UN0096	8240	47°47'	12°20'	INSEL ROTT	ISL	MV5444	6816	49°09'	8°22'
INNERLEHEN	POPL	MT2794	8114	47°48'	8°02'	INSEL SPICKERROOG	ISL	ME1459	2212	53°46'	7°42'
INNERLOHEN	FARM	UN2393	8241	47°46'	12°38'	INSEL WHS.	BLOG	NT9677	8327	47°38'	10°17'
INNERLOHEN	FARM	UP1705	8141	47°52'	12°33'	INSEL-B.	STRM	M86658	4917	51°04'	8°31'
INNERLOHNER-B.	STRM	UP1705	8141	47°52'	12°33'	INSEL-M.	MILL	PU8339	7834	48°11'	11°28'
INNERNZELL	POPL	U07312	7145	48°51'	13°16'	INSEL840	BAPL	MC8230	4218	51°43'	8°44'
INNERÖO	FARM	UP4489	7347	48°39'	13°34'	INSELBAO	BAPL	NA6813	6225	49°46'	9°56'
INNERREUT	FARM	UP8783	7446	48°35'	13°28'	INSELBERG	AN	NA0668	5720	50°16'	9°05'
INNERES-B.	STRM	UN3278	8342	47°38'	12°46'	INSELBRUCH	MDW	MD7261	3017	52°54'	8°35'
INNERSTE	STRM	NC8937	4227	51°47'	10°17'	INSELE	HOLE	MU6837	7817	48°11'	8°34'
INNERSTE	STRM	NC9136	4227	51°46'	10°19'	INSELERKLAMM	GRGE	LV8252	6710	49°13'	7°23'
INNERSTE	STRM	NC6283	3825	52°12'	9°55'	INSELGEWANN	AN	MU3948	7715	48°17'	8°11'
INNERSTE	STRM	NC6477	3825	52°08'	9°56'	INSELGRUND	FRST	MV3207	7114	48°49'	8°04'
INNERSTE	STRM	NC6773	3825	52°06'	9°59'	INSELHOF	FARM	MV3918	7015	48°55'	8°10'
INNERSTE	STRM	NC7573	3826	52°06'	10°05'	INSELHOF	FARM	NA0892	5520	50°29'	9°07'
INNERSTE	STRM	NC7073	3826	52°06'	10°01'	INSELKAM	FARM	QU0007	8136	47°53'	11°41'
INNERSTE	STRM	NC8173	3827	52°06'	10°11'	INSELTHAL	POPL	UR1814	6240	49°45'	12°28'
INNERSTE	STRM	NC5985	3725	52°13'	9°52'	INSELWEIDE	MDW	MA5630	6016	49°55'	8°23'
INNERSTE	STRM	NC5689	3724	52°15'	9°49'	INSENBACH	STRM	MV9553	6719	49°14'	8°56'
INNERSTE	STRM	NC9458	4028	51°58'	10°22'	INSENGRUNO	VAL	MV9453	6719	49°14'	8°55'
INNERSTE	STRM	NC9154	4028	51°56'	10°19'	INSENHAUSEN	FARM	ME1244	2312	53°38'	7°40'
INNERSTE	STRM	NC8952	4027	51°55'	10°17'	INSEIM	POPL	MV3745	6814	49°09'	8°08'
INNERSTE	STRM	NC8849	4127	51°53'	10°17'	INSHAIMER B.	HILL	MV3944	6815	49°09'	8°10'
INNERSTE	STRM	NC8744	4127	51°50'	10°16'	INSINGDOORF	POPL	MCS779	3816	52°10'	8°22'
INNERSTE	STRM	NC8840	4127	51°48'	10°17'	INSINGEN	POPL	NV8461	6626	49°18'	10°10'
INNERSTE	STRM	NC9264	3928	52°01'	10°20'	INSINGEN	POPL	NV8462	6627	49°18'	10°10'
INNERSTE	STRM	NC7272	3926	52°06'	10°03'	INSTAT	AN	MA5202	6316	49°40'	8°20'
INNERSTE	STRM	NC8371	3927	52°05'	10°13'	INSTEDETER MOOR	MRSH	ME8255	2218	53°45'	8°44'
INNERSTE	STRM	NC9165	3927	52°02'	10°20'	INSUL	POPL	LA5289	5507	50°26'	6°55'
INNERSTETAL	VAL	NC8952	4027	51°55'	10°17'	INSULTHEIMERHOF	POPL	MV6363	6617	49°19'	8°29'
INNERTHANN	POPL	QU2212	8037	47°55'	11°58'	INTE	FARM	ME5827	2516	53°29'	8°22'
INNERWALD	FARM	TN9688	8239	47°43'	12°17'	INTENBOHL	FRST	MT8588	4218	47°45'	8°48'

NAME	DESIGNATION	GRID REF.	SHEET NO.	LAT.	LONG.	NAME	DESIGNATION	GRID REF.	SHEET NO.	LAT.	LONG.
INTERESSENTEN FORST	FRST	P00053	3128	52°49'	10°29'	IRDESBERG	MT	NA8166	5726	50°14'	10°08'
INTERESSENTENFORST	FRST	NC3385	3722	52°13'	9°29'	IRENETHURM	TWR	MV8594	6318	49°36'	8°47'
INTERESSENTENFORST	FRST	P00154	3129	52°50'	10°30'	IRENSFELDEN	POPL	PQ3623	7042	48°56'	12°46'
INTHAL-B.	MT	M85240	5015	50°55'	8°19'	IRFERSDORF	POPL	PV8029	7034	48°59'	11°28'
INTRUP	POPL	MC2281	3813	52°10'	7°52'	IRGARTING	FARM	UP0001	8139	47°50'	12°20'
INTRUPER B.	HILL	MC2382	3813	52°11'	7°52'	IRGENHAUS	FARM	NT5876	8324	47°38'	9°46'
INTSCHEDE	POPL	N00967	3020	52°57'	9°08'	IRGENÖD	FARM	UP7080	7445	48°34'	13°14'
INTÜSKEN	FARM	ME2534	2413	53°33'	7°52'	IRGENTAL WEG	ROAD	LV5551	6808	49°12'	7°01'
INTZENBÜTTEL	POPL	NE0160	2220	53°47'	9°01'	IRGERTSHEIM	POPL	PV6704	7233	48°46'	11°16'
INWALD	FRST	MV7934	6918	49°03'	8°43'	IRGERTSHOFEN	POPL	QV1133	6937	49°01'	11°53'
INWENDIGES BUSCHFELD	AN	NV0778	6520	49°27'	9°06'	IRGING	POPL	UP5149	7743	48°17'	12°59'
INZELL	POPL	UN3192	8242	47°46'	12°44'	IRGLAUER	FARM	UP3736	7842	48°09'	12°49'
INZELLER KIENBERG	MT	UN2990	8242	47°44'	12°43'	IRHMÜB	FARM	TP9771	7539	48°28'	12°15'
INZEN-K.	HILL	LV9183	6511	49°29'	7°30'	IRING	FARM	UP0927	7940	48°04'	12°26'
INZEN-B.	STRM	LV9182	6511	49°29'	7°30'	IRINGSHFN.	POPL	NT7469	8425	47°34'	9°59'
INZENBERG	FARM	UP4660	7643	48°22'	12°55'	IRL	POPL	UP0755	7640	48°19'	12°24'
INZENDORF	POPL	TQ8882	6538	49°27'	12°04'	IRL-B.	STRM	UR0305	6339	49°40'	12°16'
INZENHAM	POPL	TP9206	8139	47°52'	12°13'	IRL-GR.	DTCH	TQ9070	6638	49°21'	12°07'
INZENHOF	FARM	PV8873	6635	49°23'	11°35'	IRL-GR.	STRM	UR0318	6239	49°47'	12°16'
INZENHOF	POPL	PV8268	6635	49°20'	11°31'	IRL-GR.	STRM	TQ8861	6738	49°16'	12°05'
INZERLOCH	VAL	MV7031	6917	49°02'	8°35'	IRL-H.	FRST	TR9902	6339	49°38'	12°13'
INZIGKOFEN	POPL	NU1324	7921	48°04'	9°10'	IRL-H.	FRST	TQ9970	6639	49°21'	12°14'
INZING	POPL	UP8162	7646	48°24'	13°23'	IRL-M.	MILL	UQ3642	6842	49°06'	12°45'
INZING	POPL	UP3120	7942	48°01'	12°44'	IRL-M.	MILL	TR9812	6239	49°44'	12°12'
INZING	POPL	UP8162	7646	48°24'	13°23'	IRL-W.	MOW	PA4617	6232	49°47'	11°02'
INZINGER AUE	FRST	UP8260	7646	48°23'	13°25'	IRL-W.	MOW	UP2874	6641	49°24'	12°38'
INZKOFEN	POPL	QU1375	7537	48°29'	11°53'	IRL-WIESE	MOW	TR9016	6238	49°46'	12°05'
INZLHAM	FARM	UP0658	7640	48°21'	12°23'	IRLACH	POPL	QV1200	7237	48°43'	11°53'
INZMÜHLEN	POPL	N05799	2725	53°14'	9°51'	IRLACH	AN	UQ1677	6540	49°25'	12°28'
IQ BUCHEN	MONU	NU7693	7326	48°41'	10°02'	IRLACH	POPL	UQ2376	6541	49°25'	12°34'
IPERNSTEDT	POPL	NF1036	1520	54°28'	9°09'	IRLACH	FARM	UP2653	7641	48°18'	12°39'
IPF	MT	NV9914	7128	48°52'	10°21'	IRLACH	FARM	TP9771	7539	48°28'	12°15'
IPF I	AN	MT8791	8218	47°46'	8°50'	IRLACH	POPL	TP8366	7538	48°25'	12°04'
IPFLHEIM	POPL	QV1573	6637	49°22'	11°58'	IRLACH	FARM	TN9597	8239	47°48'	12°16'
IPHOFEN	POPL	NA9006	6227	49°42'	10°15'	IRLACH	POPL	UP4117	8043	47°59'	12°52'
IPKENSWARFT	FARM	MF6847	1417	54°34'	8°31'	IRLACH	FARM	TP9613	8039	47°56'	12°16'
IPLAND	FARM	NF2042	1421	54°31'	9°19'	IRLACH	FARM	UN3896	8143	47°48'	12°50'
IPLINGEN	POPL	LV5441	6808	49°06'	7°00'	IRLACH	POPL	TQ9365	6638	49°18'	12°09'
IPPENÄCKER	AN	MU8382	7418	48°35'	8°46'	IRLACH	FARM	UP2003	8141	47°51'	12°35'
IPPENBERG	FARM	TP9970	7539	48°27'	12°17'	IRLACH	FARM	UP1900	8141	47°50'	12°35'
IPPENBURG	POPL	MC5699	3616	52°20'	8°21'	IRLACH	FARM	TP9008	8139	47°53'	12°11'
IPPENBURGER FICHTEN	FRST	MD6002	3616	52°22'	8°25'	IRLACH	FARM	UP2166	7541	48°25'	12°35'
IPPENDORF	POPL	L86418	5208	50°42'	7°04'	IRLACH	FARM	UP2868	7542	48°26'	12°40'
IPPENRIED	POPL	NT5183	8224	47°42'	9°41'	IRLACH	FARM	UP3477	7442	48°31'	12°45'
IPPENSCHIED	POPL	MA0124	6111	49°52'	7°37'	IRLACH	FARM	UQ3826	7042	48°58'	12°47'
IPPENSCHIEDER TRIFT	ROAD	MA0026	6111	49°53'	7°36'	IRLACH	FARM	UQ3326	7042	48°58'	12°43'
IPPENSEN	POPL	NE3109	2622	53°20'	9°28'	IRLACH	FARM	UQ5030	6943	49°00'	12°57'
IPPENSEN	POPL	NC6543	4125	51°50'	9°56'	IRLACH	POPL	UQ4935	6943	49°03'	12°56'
IPPENWAARF	FARM	LE9112	2610	53°21'	7°22'	IRLACH	FARM	UV4517	7143	53°23'	12°40'
IPPERTSHAUSEN	FARM	P05563	7532	48°24'	11°05'	IRLACH	FARM	UQ4721	7043	48°55'	12°55'
IPPEHEIM	POPL	MA2225	6113	49°52'	7°55'	IRLACH/ERLACH/	FARM	UP3403	8142	47°51'	12°47'
IPPICHEN	POPL	MU4551	7615	48°19'	8°16'	IRLACHING	POPL	TQ8971	6638	49°21'	12°05'
IPPICHENBACH	STRM	MU4550	7615	48°18'	8°16'	IRLAHÜLL	POPL	PV7727	7034	48°58'	11°25'
IPPICHENSTEG	BRDG	MU4549	7715	48°17'	8°16'	IRLAU	FARM	UP1357	7640	48°20'	12°29'
IPPICHER HÖHE	FRST	MU4552	7615	48°19'	8°16'	IRLAU-B.	DTCH	UQ5916	7144	48°53'	13°05'
IPPINGEN	POPL	MU7514	8017	47°59'	8°40'	IRLAU-B.	STRM	UQ1843	6841	49°07'	12°31'
IPPINGEN	POPL	MU7514	8018	47°59'	8°40'	IRLBACH	FARM	UP0733	7840	48°07'	12°25'
IPPINGER TIEFENTAL	VAL	MU7715	8018	47°59'	8°41'	IRLBACH	POPL	TQ8570	6638	49°21'	12°02'
IPPINGHAUSEN	POPL	NB1081	4720	51°17'	9°08'	IRLBACH	POPL	QV0193	6436	49°33'	11°47'
IPPLENDORF	POPL	L85807	5307	50°36'	6°59'	IRLBACH	STRM	TQ9222	7039	48°55'	12°10'
IPPWIGER WEG	ROAD	MU7517	7917	48°00'	8°40'	IRLBACH	STRM	TQ9222	7038	48°55'	12°10'
IPRUMP	BLDG	MD5389	2815	53°09'	8°18'	IRLBACH	FARM	TQ9022	7038	48°55'	12°08'
IPRUMP I	POPL	MD7878	2918	53°03'	8°40'	IRLBACH	POPL	TQ9238	6938	49°04'	12°09'
IPRUMP II	POPL	MD7978	2918	53°03'	8°41'	IRLBACH	STRM	PV0779	6528	49°27'	10°29'
IPSBR.	SPRG	NV4549	6823	49°11'	9°37'	IRLBACH	STRM	UQ2808	7141	48°48'	12°40'
IPSHEIM	POPL	PV0787	6428	49°32'	10°29'	IRLBACH	POPL	UQ3512	7142	48°50'	12°45'
IPSHOF	POPL	NV7233	6925	49°03'	9°59'	IRLBACH	STRM	UQ3412	7142	48°50'	12°44'
IPTESTAL	VAL	MV2967	6614	49°21'	8°01'	IRLBACH	STRM	UQ3009	7142	48°49'	12°41'
IPTESTALHANG	SLP	MV3067	6614	49°21'	8°02'	IRLBAUERGR.	STRM	UQ2932	6942	49°01'	12°40'
IPTHAUSEN	POPL	PA0573	5628	50°18'	10°28'	IRLBERG	MT	UQ5930	6944	49°00'	13°04'
IPTINGEN	POPL	MV9215	7119	48°53'	8°53'	IRLBERG	HILL	UQ2376	6541	49°25'	12°34'
IPWEGE	POPL	M05096	2715	53°13'	8°15'	IRLBERG	FARM	TP9272	7539	48°28'	12°11'
IPWEGE BÜSCHE	FRST	M05197	2715	53°13'	8°16'	IRLBERG	POPL	UN3896	8143	47°48'	12°50'
IPWEGE MOOR	AN	M05396	2715	53°13'	8°18'	IRLBERG	HILL	UP2104	8141	47°52'	12°37'
IPWEGERMoor	POPL	M05297	2715	53°13'	8°17'	IRLBERG	POPL	UQ3338	6942	49°04'	12°43'
IRADINGBACH	STRM	TQ8327	7038	48°57'	12°02'	IRLBERG	SLP	UQ3338	6942	49°04'	12°43'
IRBACHSHOLZ	FRST	PA0181	5628	50°22'	10°25'	IRLBERG	MT	UQ5408	7144	48°48'	13°01'
IRBELSKOPF	HILL	L84402	6310	49°40'	7°23'	IRLBERGER GR.	DTCH	UQ3338	6942	49°04'	12°43'
IRCHEL	FRST	MT6966	8417	47°33'	8°35'	IRLBRUCK	POPL	UQ3919	7042	48°54'	12°48'
IRCHENBRUNN	POPL	PU6458	7633	48°21'	11°13'	IRLBRÜNDL	FARM	TQ8648	6838	49°09'	12°04'
IRCHENRIETH	POPL	TR9900	6339	49°37'	12°13'	IRLEN	POPL	L86669	4808	51°09'	7°05'
IRCHING	POPL	UP7253	7645	48°19'	13°16'	IRLEN	POPL	L86961	4908	51°05'	7°08'
IRDELEN	FARM	L86274	4708	51°12'	7°02'	IRLEN	POPL	L89550	5011	50°59'	7°30'
IRDELEN	FARM	L85978	4707	51°14'	6°59'	IRLEN	FARM	L89818	5211	50°42'	7°34'

NAME	DESIG-NATION	GR ID REF.	SHEET NO.	LAT.	LONG.	NAME	DESIG-NATION	GR ID REF.	SHEET NO.	LAT.	LONG.
IRLEN-8.	DTCH	LV9278	6511	49°27'	7°31'	IRRECK	FARM	TP9658	7639	48°20'	12°15'
IRLENBACHERKLAMM	GRGE	LV8254	6710	49°14'	7°23'	IRREL	POPL	LA1724	6104	49°50'	6°27'
IRLENBUSCH	POPL	LB5306	5407	50°35'	6°55'	IRRELER HEIDE	AN	LA1726	6104	49°51'	6°27'
IRLENFELD	FARM	LB6951	4908	51°00'	7°08'	IRRELER M.	MILL	LA1824	6104	49°50'	6°28'
IRLENLOH	AN	TR9038	6038	49°57'	12°04'	IRRELTGEN	MT	LA1221	6104	49°49'	6°23'
IRLER HOLZ	FRST	TQ9736	6939	49°03'	12°13'	IRREN-ANST. JOHANNISBERG	HOSP	LB4385	4706	51°18'	6°45'
IRLER-M.	MDW	TR9710	6239	49°42'	12°11'	IRREN-8.	STRM	PA0664	5728	50°13'	10°29'
IRLER-WEG	ROAD	TR9711	6239	49°43'	12°11'	IRRENANST.	HOSP	MC9000	4519	51°27'	8°52'
IRLERFELD	AN	PV3378	6531	49°26'	10°50'	IRRENANST. FRIEDRICH5BERG	HOSP	NE6937	2426	53°35'	10°02'
IRLERHOF	FARM	LB6367	4808	51°08'	7°02'	IRRENBACH	STRM	MU9843	7719	48°14'	8°58'
IRLERHOF	POPL	LB6761	4908	51°05'	7°06'	IRRENBACHSHARDT	FRST	LA5691	5507	50°27'	6°58'
IRLERMÜHLE	MILL	LB6661	4908	51°05'	7°05'	IRRENBACH	MT	MU9647	7719	48°17'	8°57'
IRLESBERG	POPL	UP9298	7247	48°43'	13°32'	IRRENDOERF	POPL	MU9823	7919	48°04'	8°58'
IRLESBGR.-8.	STRM	UP9198	7247	48°43'	13°31'	IRRENDOERFER STEIGE	FRST	MU9923	7919	48°04'	8°59'
IRLESWIMM	FARM	UP0464	7540	48°24'	12°21'	IRRENTAL	VAL	NA1659	5821	50°11'	9°13'
IRLETWIESE	MDW	UQ3412	7142	48°50'	12°44'	IRRESHEIM	POPL	LB3917	5306	50°41'	6°43'
IRLGR	DTCH	UQ3918	7142	48°54'	12°48'	IRRESHEIM	POPL	LB3229	5205	50°47'	6°37'
IRLGR.	STRM	UQ4017	7142	48°53'	12°49'	IRRFELD	AN	LB6307	5308	50°36'	7°04'
IRLGRABEN	AN	UQ2059	6741	49°15'	12°32'	IRRGARTEN	PARK	PV4588	6432	49°32'	11°00'
IRLGRABEN	DTCH	UQ3919	7042	48°54'	12°48'	IRRHAEUSEN	POPL	LA0051	5903	50°05'	6°12'
IRLHAM	FARM	UP5060	7643	48°22'	12°58'	IRRHAEUSEN	HILL	NA0588	5520	50°27'	9°04'
IRLHAM	FARM	UP0421	7940	48°01'	12°22'	IRRHAEUSEN	FRST	UQ2249	6841	49°10'	12°34'
IRLHAM	FARM	UP0556	7640	48°20'	12°22'	IRRHAEUSEN	FARM	UP7884	7346	48°36'	13°21'
IRLHAM	POPL	TP9931	7839	48°06'	12°18'	IRRHAEUSEN	STRM	UQ2127	7041	48°58'	12°33'
IRLHAMER-H.	FRST	TP9932	7839	48°07'	12°18'	IRRLBACH	POPL	UQ0328	7039	48°58'	12°19'
IRLHOF	FARM	UQ0680	6539	49°26'	12°19'	IRRLBRUCK	HILL	NU1030	7820	48°07'	9°08'
IRLHOF	POPL	UQ4518	7043	48°54'	12°53'	IRRLBERG	STRM	PV3879	6531	49°27'	10°54'
IRLHOLZ	FRSH	UP0754	7640	48°19'	12°24'	IRRLBERG	FRST	UQ2364	6641	49°18'	12°34'
IRLICH	POPL	LA8989	5510	50°26'	7°26'	IRRLBERG	POPL	NT4481	8323	47°41'	9°35'
IRLING	FARM	UQ2932	6941	49°01'	12°40'	IRRMANN5BERG	FARM	UQ3518	7142	48°54'	12°45'
IRLING	FARM	UP0041	7839	48°11'	12°19'	IRRN	MDW	TQ9522	7039	48°55'	12°12'
IRLING	FARM	UP1421	7941	48°01'	12°31'	IRRNWIESEN	HILL	NV9781	6528	49°28'	10°20'
IRLING	POPL	UQ1227	7040	48°58'	12°26'	IRRSBERG	AN	MA9927	6119	49°54'	8°59'
IRLINGER AU	MDW	UQ1326	7040	48°57'	12°26'	IRRSBERG	HILL	UR2037	6041	49°57'	12°29'
IRLINGERBERG	AN	NT2986	8222	47°44'	9°23'	IRRSBERG	FARM	TP9656	7639	48°19'	12°15'
IRLLOH-8.	STRM	TR9710	6239	49°47'	12°11'	IRRSBERG	FRST	LV4497	6307	49°36'	6°50'
IRLMAIR	FARM	TP9145	7739	48°13'	12°11'	IRRWALD	FRST	MV9673	6519	49°25'	8°57'
IRLMAUTH	POPL	TQ9232	6938	49°00'	12°09'	IRRWALD	PARK	PV4986	6432	49°30'	11°04'
IRLMOOS	AN	UQ4426	7043	48°58'	12°52'	IRRWALD	FRST	MV8976	6519	49°26'	8°51'
IRLMOOS	POPL	UQ5615	7144	48°52'	13°02'	IRRWALD	FRST	LV4598	6307	49°37'	6°51'
IRLMOOS-8.	STRM	UQ5615	7144	48°52'	13°02'	IRRWALD	LAKE	TQ8549	6838	49°09'	12°03'
IRLMÜHL	MILL	UQ2737	6941	49°04'	12°38'	IRRWALD	STRM	NV6225	7025	48°58'	9°51'
IRLMÜHL	MILL	UQ4222	7043	48°56'	12°50'	IRSBACHKL.	VAL	NV6226	7025	48°59'	9°51'
IRLMÜHLE	POPL	UQ5751	6744	49°12'	13°02'	IRSCH	POPL	LV2697	6305	49°36'	6°35'
IRLMÜHLE	MILL	UQ3826	7042	48°58'	12°47'	IRSCH	POPL	LA3410	6206	49°43'	6°42'
IRLMÜHLE	MILL	PU9089	7335	48°37'	11°35'	IRSCH	POPL	LA2440	6005	49°59'	6°32'
IRLMÜHLE	MILL	UP8391	7346	48°40'	13°25'	IRSCH	HILL	LV5889	6408	49°32'	7°02'
IRLPOINT	FARM	UP1624	7941	48°03'	12°32'	IRSCHEN	POPL	UN0499	8140	47°49'	12°23'
IRLSBACH	FARM	UP4370	7543	48°28'	12°53'	IRSCHENBACH	POPL	UQ3134	6942	49°02'	12°41'
IRLSEIGN	POPL	UQ4738	6943	49°04'	12°55'	IRSCHENBACH	POPL	QU1802	8137	47°50'	11°55'
IRLWEIHER	MDW	TQ9262	6738	49°16'	12°08'	IRSCHENHAM	FARM	UP1422	7941	48°01'	12°30'
IRLWIESE	MDW	UQ3456	6742	49°14'	12°43'	IRSCHENHAUSEN	POPL	PUB115	8034	47°58'	11°26'
IRLZELL	AN	UQ2458	6741	49°15'	12°35'	IRSCHENHOFEN	POPL	PU5959	7632	48°22'	11°09'
IRMANNSWEILER	POPL	NV7501	7226	48°45'	10°01'	IRSCHENBUCHT	LAKE	UP0301	8140	47°50'	12°22'
IRMELSHAUSEN	POPL	PA0480	5628	50°22'	10°28'	IRSCHER JAGDHS.	BLDG	LV2995	6405	49°35'	6°38'
IRMENACH	POPL	LA6931	6009	49°55'	7°11'	IRSCHER M.	MILL	LA3311	6206	49°44'	6°41'
IRMENACHER WALD	FRST	LA6831	6008	49°55'	7°10'	IRSCHERHOF	FARM	LA3211	6206	49°44'	6°40'
IRMENHOF	FARM	ME2130	2412	53°31'	7°49'	IRSCHING	POPL	PV8904	7235	48°46'	11°34'
IRMENSEUL	POPL	NC6459	4025	51°59'	9°56'	IRSCHINGER ACH	STRM	PV9004	7235	48°46'	11°35'
IRMEROTH	POPL	LB8818	5210	50°42'	7°25'	IRSCHLINIE	ROAD	UP0643	7740	48°13'	12°23'
IRMGARTEJCHEN	POPL	M84334	5115	50°51'	8°11'	IRSEE	POPL	PU1707	8029	47°54'	10°34'
IRMJERWALO	FRST	LA2500	6305	49°38'	6°35'	IRSEER BACH	STRM	PU1908	8029	47°55'	10°35'
IRMTRAUT	POPL	M83300	5414	50°33'	8°03'	IRSEN	STRM	KA9957	5803	50°08'	6°11'
IRNBERG	FARM	QU1212	8037	47°56'	11°50'	IRSEN	STRM	KA9756	5803	50°07'	6°10'
IRNFRIED	FARM	UP7474	7445	48°30'	13°17'	IRSEN	STRM	KA9756	5802	50°07'	6°10'
IRNGARTING	FARM	UP4148	7743	48°16'	12°52'	IRSEN	STRM	KA9854	5803	50°06'	6°10'
IRNHÜLL	POPL	TQ8145	6838	49°07'	12°00'	IRSEN	STRM	KA9744	5903	50°01'	6°10'
IRNICH	POPL	LB3213	5305	50°39'	6°37'	IRSEN	STRM	KA9644	5902	50°01'	6°09'
IRNICHEN-8.	HILL	LB3212	5305	50°38'	6°37'	IRSEN	STRM	KA9952	5903	50°05'	6°11'
IRNKAM	POPL	TP9605	8139	47°52'	12°16'	IRSEN	STRM	KA9642	6002	50°00'	6°09'
IRNKOFEN	POPL	UQ0216	7139	48°52'	12°18'	IRSEN-8.	STRM	M80226	5211	50°47'	7°37'
IRNLOHE	POPL	TQ9073	6638	49°22'	12°07'	IRSEN-8.	STRM	M80024	5211	50°45'	7°35'
IRNSING	POPL	QV0113	7136	48°50'	11°44'	IRSENGUND	SCRB	KA9962	5803	50°11'	6°11'
IRPFELMÜHLE	CAVE	NU9086	7327	48°37'	10°13'	IRSENGUND	POPL	NT7167	8425	47°33'	9°56'
IRPISDORF	POPL	PU1812	8029	47°57'	10°35'	IRSERMÜHLE	MILL	M80023	5211	50°45'	7°35'
IRR-8.	STRM	MB7128	5117	50°48'	8°35'	IRSFELDOERHOF	EST	LA1957	5804	50°08'	6°28'
IRR-8.	FRST	TR9925	6139	49°51'	12°12'	IRSHAM	POPL	UP7776	7446	48°31'	13°20'
IRRACH	FARM	TP9066	7539	48°25'	12°10'	IRSHAM	POPL	UP1716	8041	47°58'	12°33'
IRRBACH	AN	MA8804	6319	49°41'	8°50'	IRSHAM	POPL	PV0933	6928	49°02'	10°29'
IRRBACH	STRM	KA8952	5902	50°05'	6°03'	IRSHAM	POPL	PV0933	6929	49°02'	10°29'
IRRBACH	STRM	KA8746	5902	50°02'	6°02'	IRSHAM	POPL	PU2221	7929	48°02'	10°38'
IRRBACH	STRM	MV9892	6428	49°34'	10°22'	IRSHAM	STRM	MU7148	7717	48°17'	8°37'
IRRE	AN	MA4008	6215	49°43'	8°10'	IRSHAM	POPL	MU7047	7717	48°16'	8°36'
IRREBACH	POPL	PV1651	6729	49°12'	10°35'	IRSHAM	POPL	MU7342	7717	48°14'	8°38'

NAME	DESIG-NATION	GRID REF.	SHEET NO.	LAT.	LONG.	NAME	DESIG-NATION	GRID REF.	SHEET NO.	LAT.	LONG.
IRSÖD	FARM	JP7678	7445	48°33'	13°19'	ISE	STRM	PD1447	3230	52°46'	10°41'
IRTENBACH	STRM	NU1572	7421	48°30'	9°12'	ISE	STRM	PD1244	3229	52°44'	10°40'
IRTENBERG	BLDG	NA5808	6224	49°43'	9°48'	ISE	STRM	PD0517	3529	52°30'	10°33'
IRTENBERGER GR.	VAL	NA5808	6224	49°43'	9°48'	ISE	STRM	PD1239	3329	52°41'	10°40'
IRTENBERGER WALD	FRST	NA5809	6224	49°44'	9°48'	ISE	STRM	PD0929	3329	52°36'	10°37'
IS-B.	MT	MA5567	5716	50°15'	8°22'	ISE	STRM	PD0928	3429	52°35'	10°37'
ISAKSHA	FRST	NC8368	3927	52°03'	10°13'	ISE	STRM	PD0518	3429	52°30'	10°33'
ISAAR	POPL	QA0384	5637	50°22'	11°52'	ISEBECK	STRM	PD1341	3230	52°42'	10°40'
ISABELLA	BLDG	LC7903	4509	51°28'	7°16'	ISEBECK	DTCH	PD1239	3329	52°41'	10°40'
ISABELLENHÜTTE	MILL	M85021	5215	50°44'	8°17'	ISEKORN	FARM	ME8204	2718	53°17'	8°44'
ISACKSHÖHE	AN	MT5197	8116	47°49'	8°21'	ISEL	FARM	UP4363	7543	48°24'	12°53'
ISAK-M.	MILL	QTD788	8236	47°43'	11°46'	ISEL	FARM	NT9493	8227	47°47'	10°15'
ISAR	STRM	PU9439	7835	48°10'	11°37'	ISEL-B.	DTCH	NT9492	8227	47°46'	10°15'
ISAR	STRM	PU9D31	7835	48°06'	11°33'	ISELBEK	STRM	NE2391	1922	54°04'	9°21'
ISAR	STRM	PU8801	8135	47°50'	11°31'	ISELBRUNNEN	AN	MU8475	7418	48°32'	8°47'
ISAR	STRM	PU8506	8134	47°53'	11°29'	ISELER	POPL	NE0834	2420	53°33'	9°07'
ISAR	STRM	QU0665	7536	48°24'	11°47'	ISELERSHEIM	POPL	NE0835	2420	53°34'	9°07'
ISAR	STRM	QU2075	7537	48°29'	11°59'	ISELMÜHLE	MILL	NT9493	8227	47°47'	10°15'
ISAR	STRM	QU1874	7537	48°29'	11°57'	ISEN	STRM	TP8139	7838	48°10'	12°03'
ISAR	STRM	QU1669	7537	48°26'	11°55'	ISEN	STRM	UP1150	7740	48°16'	12°27'
ISAR	STRM	QU1066	7537	48°25'	11°50'	ISEN	STRM	UP1450	7741	48°17'	12°29'
ISAR	STRM	TP7876	7538	48°30'	11°59'	ISEN	STRM	UP2448	7741	48°16'	12°36'
ISAR	STRM	QU0363	7636	48°23'	11°44'	ISEN	STRM	UP0848	7740	48°15'	12°25'
ISAR	STRM	U04100	7243	48°44'	12°50'	ISEN	STRM	UP0448	7740	48°15'	12°22'
ISAR	STRM	UV5007	7143	53°17'	12°45'	ISEN	STRM	UP2747	7742	48°15'	12°40'
ISAR	STRM	PT9285	8335	47°41'	11°34'	ISEN	STRM	TP8750	7738	48°16'	12°08'
ISAR	STRM	PT9480	8335	47°39'	11°35'	ISEN	STRM	TP9651	7739	48°17'	12°15'
ISAR	STRM	PT9094	8235	47°46'	11°32'	ISEN	FARM	TP9551	7739	48°17'	12°14'
ISAR	STRM	PT9288	8235	47°43'	11°34'	ISEN	STRM	TP8951	7739	48°17'	12°10'
ISAR	STRM	PT7157	8533	47°27'	11°16'	ISEN	STRM	UP0150	7739	48°16'	12°19'
ISAR	STRM	PT7053	8533	47°24'	11°15'	ISEN	POPL	TP8144	7738	48°13'	12°03'
ISAR	STRM	PT7161	8533	47°29'	11°16'	ISEN	STRM	TP8043	7738	48°12'	12°02'
ISAR	STRM	QU1976	7437	48°30'	11°58'	ISEN	STRM	TP8249	7738	48°15'	12°04'
ISAR	STRM	TP9080	7438	48°32'	12°04'	ISEN-B.	HILL	LB7194	4608	51°23'	7°09'
ISAR	STRM	TP8277	7438	48°30'	12°03'	ISEN-B.	MT	NC1949	4121	51°53'	9°17'
ISAR	STRM	TP9986	7439	48°36'	12°16'	ISENACH	STRM	MV5284	6416	49°30'	8°20'
ISAR	STRM	TP9282	7439	48°33'	12°11'	ISENACH	STRM	MV4883	6415	49°30'	8°17'
ISAR	STRM	TP9181	7439	48°33'	12°10'	ISENACH	STRM	MV2880	6514	49°28'	8°01'
ISAR	STRM	PT9375	8335	47°36'	11°34'	ISENACH	STRM	MV4582	6515	49°29'	8°14'
ISAR	STRM	UQ4906	7244	48°47'	12°56'	ISENACH	STRM	MV4080	6515	49°28'	8°10'
ISAR	STRM	U04504	7243	48°46'	12°55'	ISENACH	STRM	MV3779	6514	49°28'	8°08'
ISAR	STRM	PU9744	7735	48°13'	11°39'	ISENACH	STRM	MV3478	6514	49°27'	8°05'
ISAR	STRM	QU0052	7736	48°17'	11°42'	ISENACH	STRM	MV3178	6514	49°27'	8°03'
ISAR	STRM	PU9947	7736	48°15'	11°41'	ISENACH F.HS.U.WHS.	BLDG	MV3078	6514	49°27'	8°02'
ISAR	STRM	UP3997	7242	48°42'	12°49'	ISENACH-SÄG-M.	MILL	MV3378	6514	49°27'	8°05'
ISAR	STRM	PT9174	8435	47°35'	11°32'	ISENACH URSPRUNG	SPRG	MV2780	6513	49°28'	7°59'
ISAR	STRM	PT8971	8435	47°34'	11°31'	ISENBERG	FARM	LB6397	4508	51°24'	7°02'
ISAR	STRM	PT7264	8433	47°30'	11°17'	ISENBERG	HILL	PT6780	8333	47°39'	11°13'
ISAR	STRM	PT8670	8434	47°33'	11°28'	ISENBERG	FARM	LB6376	4708	51°13'	7°02'
ISAR	STRM	PT8269	8434	47°33'	11°25'	ISENBERG	FARM	LB7194	4608	51°23'	7°09'
ISAR	STRM	PT7868	8434	47°32'	11°22'	ISENBERG	FARM	MC5842	4116	51°50'	8°23'
ISAR	STRM	PU8621	7934	48°01'	11°29'	ISENBERGHOF	FARM	LB6397	4508	51°24'	7°02'
ISAR	STRM	PU8825	7935	48°03'	11°31'	ISENBREITZHOFFEN	POPL	NT7370	8425	47°35'	9°58'
ISAR	STRM	PU8415	8034	47°58'	11°28'	ISENBRUNN	POPL	PV6923	7033	48°56'	11°19'
ISAR	STRM	PU8210	8034	47°55'	11°26'	ISENBÜCK	FRST	MT7376	8317	47°38'	8°38'
ISAR UND OCHSENSITZERBERG	SLP	PT8370	8434	47°33'	11°26'	ISENBÜGEL	POPL	LB5890	4607	51°21'	6°58'
ISAR UND OCHSENSITZERBERG	MT	PT7768	8434	47°32'	11°21'	ISENBÜHL	FRST	MT7589	8218	47°45'	8°40'
ISAR-B.	DTCH	PU8847	7735	48°15'	11°32'	ISENBURG	POPL	LA9992	5511	50°28'	7°35'
ISAR-GER.	ROAD	PU9427	7935	48°04'	11°35'	ISENBURG	POPL	M80065	4811	51°08'	7°34'
ISARAU	POPL	U04601	7243	48°45'	12°55'	ISENBURG	POPL	LB8364	4810	51°07'	7°20'
ISARECK	POPL	QU1776	7537	48°30'	11°56'	ISENBURG	POPL	MU7564	7518	48°26'	8°40'
ISARECK	POPL	QU1776	7437	48°30'	11°56'	ISENBURGER SCHN.	ST	MA7746	5918	50°04'	8°41'
ISARHÄUSL	BLDG	PT7668	8434	47°32'	11°20'	ISENBURGER TAL	VAL	MU7663	7518	48°25'	8°41'
ISARHÖFEN	FARM	UP6781	7445	48°34'	13°12'	ISENBURGER WEG	ROAD	MA7542	5917	50°02'	8°39'
ISARHÖHE	POPL	PU8927	7935	48°04'	11°32'	ISENBÜTTEL	POPL	PD0710	3529	52°26'	10°34'
ISARKÄRL	SLP	PT7767	8434	47°32'	11°21'	ISENDILLEN	AN	MT7393	8217	47°47'	8°38'
ISARLUST	BLDG	PT9193	8235	47°46'	11°33'	ISENDORF	POPL	LC9884	3711	52°12'	7°31'
ISARMÜND	POPL	UQ5106	7243	48°47'	12°58'	ISENDORF	POPL	LC9983	3811	52°11'	7°31'
ISARTAL-BHF.	RSTA	PU9032	7835	48°07'	11°33'	ISENDORF	POPL	MC2441	4113	51°49'	7°54'
ISARWERK-KANAL	CNAL	PU8415	8034	47°54'	11°28'	ISENGARTEN	FARM	M80237	5111	50°53'	7°37'
ISCHÉLAND	FARM	LB9392	4610	51°22'	7°28'	ISENGRABEN	POPL	LB1265	4803	51°06'	6°19'
ISCHÉLS-B.	SLP	NA0725	6120	49°53'	9°06'	ISENHAGEN	POPL	PD0943	3229	52°43'	10°37'
ISCHEN-B.	MT	N84195	4523	51°24'	9°35'	ISENHOFEN	FARM	LC1806	4504	51°28'	6°23'
ISCHENHAGEN	AN	N81090	4620	51°22'	9°08'	ISENHOFEN	FARM	PU5794	7332	48°41'	11°08'
ISCHENRODE	POPL	N87198	4526	51°26'	10°01'	ISENLOH	AN	PA8807	6335	49°41'	11°37'
ISCHEROTH	MT	M82341	5013	50°55'	7°54'	ISENMANNSHOF	FARM	MU4257	7615	48°22'	8°13'
ISCHERT B.	STRM	MU0149	7712	48°17'	7°40'	ISENMÜHLE	MILL	UP0348	7740	48°15'	12°20'
ISCHERT-H.	STRM	MU0147	7712	48°16'	7°40'	ISENS	FARM	ME5933	2416	53°33'	8°23'
ISCHHOFEN	POPL	PV8365	6635	49°19'	11°31'	ISENSERWISCH	FARM	ME5932	2416	53°32'	8°23'
ISCHHOFNERBACH	STRM	PV8264	6635	49°18'	11°30'	ISENSTEDT	POPL	MC7699	3617	52°20'	8°39'
ISCHL	POPL	UP1115	8040	47°58'	12°28'	ISENSTEDTER WALD	POPL	MD7500	3617	52°21'	8°38'
ISCHLER ACHEN	STRM	UP0814	8040	47°57'	12°26'	ISER	AN	MU3549	7714	48°17'	8°07'
ISDORFER-B.	STRM	MC8969	3919	52°04'	8°50'	ISER B.	STRM	PV7092	6434	49°33'	11°21'
ISE	STRM	PD1241	3229	52°42'	10°40'	ISER-B.	STRM	LA9995	5511	50°30'	7°35'

NAME	DESIG-NATION	GRID REF.	SHEET NO.	LAT.	LONG.	NAME	DESIG-NATION	GRID REF.	SHEET NO.	LAT.	LONG.
ISER-B.	STRM	LA9993	5511	50°29'	7°35'	ISSELBACH	POPL	MA2182	5613	50°23'	7°53'
ISER-B.	STRM	MA5695	5416	50°30'	8°23'	ISSELBERG	HILL	PV8878	6535	49°25'	11°35'
ISER-B.	STRM	MA5598	5416	50°32'	8°22'	ISSELBRUCH	FARM	LC3531	4205	51°42'	6°37'
ISER-B.	STRM	MA0095	5411	50°30'	7°35'	ISSELBRUCHSHOF	FARM	LC3239	4205	51°47'	6°34'
ISER-B.	HILL	NO2824	3422	52°34'	9°25'	ISSELHORST	POPL	MC5955	4016	51°57'	8°24'
ISER-KPF.	MT	LA9992	5511	50°28'	7°35'	ISSELHORST	BLOG	LC3828	4305	51°41'	6°40'
ISERBECKE	FARM	LB8288	4609	51°20'	7°19'	ISSELKANAL	CNAL	LC3727	4305	51°40'	6°38'
ISERBRUCK	FARM	NE0744	2320	53°39'	9°07'	ISSELMANN	FARM	LC4233	4206	51°43'	6°43'
ISERHATSCH	FARM	ND6780	2926	53°04'	10°00'	ISSELMANNSHOF	FARM	LC3628	4305	51°41'	6°38'
ISERHINKE	FARM	MC2651	4013	51°54'	7°55'	ISSELMANNSHOF	FARM	LC3433	4205	51°43'	6°36'
ISERHOF	MOW	UQ3254	6742	49°13'	12°41'	ISSELMANNSKATH	FARM	LC3139	4205	51°47'	6°33'
ISERINGHAUSEN	POPL	MB1450	5012	51°00'	7°46'	ISSELMANNSTEIN	CLIF	MV2046	6813	49°10'	7°54'
ISERLOHN	POPL	MB0992	4612	51°22'	7°41'	ISSELMORGEN	AN	MA8582	5618	50°23'	8°47'
ISERLOHNER STAOTWALD	FRST	MB1094	4612	51°23'	7°43'	ISSELROTT	POPL	LC3529	4305	51°41'	6°37'
ISERLOHNER STAOTWALD	FRST	MB0991	4612	51°22'	7°41'	ISSELROTT	POPL	LC3530	4205	51°42'	6°37'
ISERLOHNER WEG	ROAO	MB1988	4613	51°20'	7°50'	ISSELSCHEID	FRST	MB7012	5317	50°39'	8°35'
ISERLOHNERHE IDE	POPL	MB0995	4512	51°24'	7°41'	ISSELSTEIN	FARM	LC7916	4409	51°35'	7°15'
ISERLOY	POPL	M06366	3016	52°56'	8°27'	ISSELTAL	VAL	MA7184	5517	50°24'	8°35'
ISERLOYERSAND	AN	M06067	3016	52°57'	8°24'	ISSENDORF	POPL	NE3426	2523	53°29'	9°31'
ISERMANNSHOF	FARM	LC0923	4303	51°37'	6°14'	ISSENTALKÖPFL	MT	PT4950	8632	47°23'	10°58'
ISERMARSCH	MDW	ND1335	3321	52°40'	9°11'	ISSESTEIGE	ST	NV0531	6920	49°02'	9°04'
ISERN	SAND	MF7506	1717	54°12'	8°37'	ISSETSCHOF	POPL	LB8721	5210	50°44'	7°24'
ISERN-M.	MILL	M06554	3116	52°50'	8°29'	ISSIG-B.	STRM	PA9583	5636	50°22'	11°44'
ISERNHAGEN-HOHENHORSTER BAUERSCHAFT	POPL	ND5512	3524	52°28'	9°47'	ISSIGAU	POPL	PA9384	5636	50°23'	11°43'
ISERNHAGEN-KIRCHER BAUERSCHAFT	POPL	ND5512	3524	52°27'	9°49'	ISSIGHEIMER	HILL	MA9359	5819	50°11'	8°54'
ISERNHAGEN-NIEDERHÄGENER BAUERSCHAFT	POPL	ND5412	3524	52°27'	9°47'	ISSING	POPL	PU4513	8031	47°57'	10°56'
ISERT	POPL	M80820	5212	50°43'	7°42'	ISSUM	POPL	LC2112	4404	51°32'	6°25'
ISERWIESEN	MRSB	PD0933	3329	52°38'	10°37'	ISSUMER WEG	ROAD	LC2713	4405	51°32'	6°30'
ISFELD	POPL	LC7653	4009	51°55'	7°12'	ISSUMER WEG	ROAD	LC2513	4404	51°32'	6°29'
ISFORT	FARM	MC0379	3811	52°09'	7°35'	ISTEL-GRO.	VAL	NA4621	6123	49°50'	9°38'
ISFORT	FARM	LC8370	3909	52°04'	7°17'	ISTELWEG	ROAD	NA4721	6123	49°50'	9°39'
ISFORT	FARM	MC1844	4112	51°50'	7°49'	ISTEN-B.	MT	MB8885	4617	51°19'	8°32'
ISFORTSKOTTEN	FARM	MC0255	4011	51°56'	7°34'	ISTER-GR.	STRM	MU0454	7612	48°20'	7°42'
ISGAZHOFEN	POPL	NT8191	8226	47°46'	10°05'	ISTERGIESEL	POPL	NA4396	5423	50°31'	9°37'
ISGIER	POPL	U01498	6340	49°36'	12°25'	ISTHA	POPL	N81683	4621	51°18'	9°14'
ISIMORST	FARM	LC3536	4205	51°45'	6°37'	ISTHA-B.	MT	N81585	4621	51°19'	9°13'
ISIDORSHF.	FARM	MU3745	7714	48°15'	8°09'	ISTHUSTAL	VAL	LB2216	5304	50°40'	6°29'
ISIDORSHF.	FARM	MU3742	7714	48°14'	8°09'	ISTORF	POPL	MC8909	3919	52°04'	8°50'
ISIGALWEILER	POPL	NT5475	8324	47°38'	9°43'	ISTORF	POPL	MC8869	3918	52°04'	8°50'
ISING	POPL	UP1311	8041	47°55'	12°30'	ISTRACH	STRM	NT8299	8126	47°50'	10°06'
ISING	FARM	LC6702	4508	51°27'	7°05'	ISTRUP	POPL	NC0355	4020	51°57'	9°02'
ISING	FARM	LC5354	4007	51°55'	6°52'	ISTRUP	POPL	NC0828	4220	51°42'	9°07'
ISINGDORF	POPL	MC6067	3916	52°03'	8°25'	ISTRUPER-B.	STRM	NC0455	4020	51°57'	9°04'
ISINGEN	POPL	MU8147	7718	48°17'	8°44'	ISWELER	POPL	LB2928	5205	50°47'	6°34'
ISINGHEIM	POPL	MB4175	4714	51°13'	8°10'	ITCHBACH	STRM	LV5741	6808	49°06'	7°02'
ISINGHOF	FARM	MC3232	4214	51°44'	8°01'	ITEL-T.	LAKE	PC1315	4429	51°34'	10°38'
ISINGORT	POPL	LC6965	3908	52°01'	7°05'	ITELS-B.	HILL	MA0771	5712	50°17'	7°41'
ISINGS-M.	MILL	MC7908	4418	51°31'	8°42'	ITELSAU	AN	MT6387	8217	47°44'	8°31'
ISKARA-B.	MT	PA9835	6036	49°56'	11°46'	ITENTAL	FARM	MT0963	8412	47°31'	7°47'
ISKIERSAND	FARM	NF3776	1123	54°50'	9°35'	ITENTHAL	POPL	MT2963	8414	47°31'	8°04'
ISLING	POPL	PA5452	5832	50°06'	11°09'	ITER	POPL	K89617	5302	50°40'	6°07'
ISLING	FARM	UP3436	7842	48°09'	12°46'	ITER B.	STRM	K89718	5302	50°41'	6°08'
ISLINGER BERG	MT	PA5851	5933	50°05'	11°13'	ITER-B	STRM	K89514	5302	50°38'	6°06'
ISLINGER MÜHLBACH	STRM	T08829	7038	48°59'	12°06'	ITER-B.	STRM	K89820	5202	50°42'	6°08'
ISLOHUSCH	FRST	ND9546	3228	52°45'	10°25'	ITER-B.	STRM	K89820	5302	50°42'	6°08'
ISMANING	POPL	PU9844	7735	48°13'	11°40'	ITGESHORSTSKATH	FARM	LC3930	4306	51°42'	6°40'
ISMANING	POPL	PU9845	7736	48°14'	11°40'	ITH	AN	NC3672	3823	52°06'	9°32'
ISMANNSDORF	POPL	PV2955	6730	49°14'	10°46'	ITH	RDGE	NC4458	4023	51°58'	9°38'
ISNERBERG	POPL	NT7480	8325	47°40'	9°59'	ITH WIESEN	MOW	NC4555	4024	51°57'	9°39'
ISNY	POPL	NT7882	8326	47°41'	10°02'	ITHAL	VAL	NC4326	4323	51°41'	9°37'
ISNY	POPL	NT7883	8226	47°42'	10°02'	ITHALS-B	ROGE	NC4324	4223	51°43'	9°37'
ISNYBERG	POPL	NT7380	8325	47°40'	9°58'	ITHALSEEITENSTRANG	SLP	NC4329	4223	51°43'	9°37'
ISORMANN	FARM	LC7874	3809	52°06'	7°13'	ITHWIESEN	MDW	NC4557	4023	51°58'	9°39'
ISPEI	POPL	MB1988	4612	51°20'	7°47'	ITSCHENÖ	FARM	UP2729	7942	48°05'	12°41'
ISPINGRADE	POPL	LB8472	4810	51°11'	7°20'	ITSCHING	POPL	UP2632	7842	48°07'	12°40'
ISPRINGEN	POPL	MV7518	7017	48°55'	8°40'	ITTEL-KILL	POPL	LA2727	6105	49°52'	6°35'
ISPRINGEN	POPL	MV7518	7018	48°55'	8°40'	ITTELHOFEN	POPL	PV8846	6835	49°08'	11°35'
ISRAEL	FARM	MC0551	4011	51°54'	7°37'	ITTELSBURG	POPL	MU9503	8127	47°52'	10°16'
ISRAEL.FRDHF.	CEM	PV4781	6532	49°28'	11°02'	ITTELSBURG	AN	LA2626	6105	49°52'	6°35'
ISRAEL.FRIEDH.	CEM	PU4157	7631	48°21'	10°54'	ITTELSHOFEN	FARM	PV7378	6534	49°26'	11°23'
ISRINGHAUSEN	POPL	MC6358	4016	51°58'	8°28'	ITTENBACH	POPL	LB7715	5309	50°40'	7°16'
ISSEL	POPL	LA3721	6106	49°49'	6°44'	ITTENBERG	POPL	NV3726	7023	48°59'	9°31'
ISSEL	POPL	LB3882	4706	51°16'	6°41'	ITTENBEUREN	MILL	NT4789	6223	47°45'	9°34'
ISSEL	HILL	MA2485	5513	50°25'	7°56'	ITTENBOHL	AN	MT7684	8218	47°42'	8°41'
ISSEL	FRST	LA2694	5505	50°28'	6°33'	ITTENDORF	POPL	NT2583	8222	47°42'	9°20'
ISSEL	STRM	LC3729	4305	51°41'	6°38'	ITTENDORF	POPL	NT2583	8322	47°42'	9°20'
ISSEL	STRM	LC3239	4205	51°47'	6°34'	ITTENHALDE	FRST	MU2051	7621	48°19'	9°16'
ISSEL	STRM	LC3434	4205	51°44'	6°36'	ITTENHAUSEN	POPL	NU2439	7722	48°12'	9°19'
ISSEL	STRM	LC3531	4205	51°42'	6°37'	ITTENHAUSEN	POPL	NT3581	8322	47°41'	9°28'
ISSEL	STRM	LC4636	4206	51°45'	6°46'	ITTENHAUSEN	POPL	NU2439	7721	48°12'	9°19'
ISSEL	STRM	LC4030	4206	51°42'	6°41'	ITTENSCHWAND	POPL	MT1590	8213	47°45'	7°52'
ISSEL AU	FRST	UP4207	8143	47°54'	12°53'	ITTER	STRM	MB8976	4719	51°14'	8°50'
ISSEL-B.	STRM	MA5985	5516	50°25'	8°25'	ITTER	STRM	MB9272	4719	51°12'	8°53'
ISSELAU	FARM	UP4206	8143	47°53'	12°53'	ITTER	STRM	MB9271	4819	51°11'	8°53'

NAME	DESIGNATION	GRID REF.	SHEET NO.	LAT.	LONG.	NAME	DESIGNATION	GRID REF.	SHEET NO.	LAT.	LONG.
ITTER	STRM	M87381	4717	51°17'	8°37'	IV.SÜDERWIEKE	CNAL	M00087	2811	53°07'	7°31'
ITTER	STRM	M87278	4717	51°15'	8°36'	IVANGSHEIDE	POPL	L83582	4705	51°16'	6°38'
ITTER	STRM	L86272	4808	51°11'	7°02'	IVE	STRM	ME2705	2713	53°17'	7°55'
ITTER	STRM	MV9980	0519	49°28'	8°59'	IVE /GR.NORDER-BÄKE/	STRM	ME2200	2713	53°15'	7°50'
ITTER	POPL	L84770	4806	51°10'	6°49'	IVE-BR.	BRDG	ME2805	2713	53°17'	7°55'
ITTER	STRM	M87689	4617	51°21'	8°40'	IVELDINGEN	POPL	KA9683	5602	50°22'	6°08'
ITTER	STRM	M87587	4617	51°20'	8°38'	IENDORF	POPL	PE2078	2031	53°56'	10°50'
ITTER	STRM	M87384	4617	51°18'	8°37'	IENFLETH	POPL	NE2764	2122	53°49'	9°25'
ITTER	STRM	M87790	4618	51°22'	8°40'	IENHAIN	EST	L80952	5003	50°59'	6°17'
ITTER	STRM	NV0181	0520	49°29'	9°01'	IENSHOF	FARM	LC1608	4504	51°30'	6°21'
ITTER-B.	STRM	L85770	4807	51°10'	6°58'	IWER-B.	STRM	TQ8570	6638	49°21'	12°02'
ITTER-B.	STRM	L85270	4807	51°10'	6°53'	IWER-H.	FRST	TQ8570	6638	49°21'	12°02'
ITTERBACH	STRM	NV0586	0620	49°32'	9°04'	I'ERHÖHE	HILL	TQ8570	6638	49°21'	12°02'
ITTERBACH	VAL	MV5009	7115	48°50'	8°19'	I'ERSBÜLLERKOOG	MDW	MF8523	1618	54°21'	8°46'
ITTERBACH	STRM	MV4906	7115	48°49'	8°19'	I'ERSHEIM	POPL	L84205	5406	50°34'	6°46'
ITTERBERG	POPL	L86372	4808	51°11'	7°02'	I'ERSHÖRN	STRM	NE1074	2020	53°55'	9°09'
ITTERBERG	FRST	MV9880	0519	49°28'	8°58'	I'ERSLUND	FARM	NF4364	1224	54°43'	9°40'
ITTERHOF	FARM	NV0181	0520	49°29'	9°01'	I'ERSACKER	FARM	NF0771	1220	54°47'	9°07'
ITTERNHOLZ	FRST	M88363	4818	51°07'	8°46'	I'INGSHOF	FARM	LC3234	4205	51°44'	6°34'
ITTERNBERG	FARM	L80122	5203	50°43'	6°11'	I'ENSCHLAG	FRST	NV5571	6624	49°23'	9°46'
ITTERS-B.	HILL	N82869	4822	51°10'	9°24'	I'XNAME	POPL	LV8054	6710	49°14'	7°21'
ITTERSACH	POPL	MV6312	7117	48°52'	8°30'	I'ZNANG	POPL	MT9784	8219	47°43'	8°58'
ITTERSACH	FRST	MUB752	7619	48°18'	8°49'	J.H.BERNADEIN	BLDG	PT5656	8532	47°26'	11°04'
ITTERSDOORFER LOCH	GRGE	LV3264	6606	49°18'	6°41'	J.H.GSCHWEND	BLDG	UN1895	8241	47°47'	12°34'
ITTLERSTEICH	STRM	MU4881	7415	48°35'	8°18'	J.H.HASELTAL	BLDG	MV3373	6514	49°24'	8°05'
ITTLING	POPL	UQ2617	7141	48°53'	12°38'	J.H.WAGNERIN	BLDG	PT4278	8331	47°38'	10°53'
ITTLING	POPL	PA7100	6334	49°38'	11°22'	J.HERB.WACHT FELS	BLDG	MV1044	6812	49°08'	7°46'
ITTLINGEN	POPL	MV9548	0819	49°11'	8°56'	J.HS./HUBERTUSKLAUSE/	BLDG	PA9748	5936	50°03'	11°45'
ITTLINGER M.	MILL	PV7199	6334	49°37'	11°22'	J.HS.AUGUST-RUH	BLDG	NA4953	5824	50°08'	9°41'
ITTLINGER-B.	STRM	PV7199	6334	49°37'	11°22'	J.HS.BRÜGEL	BLDG	MV4960	6715	49°17'	8°18'
ITZ	STRM	PA4381	5632	50°22'	11°01'	J.HS.RÖMERSCHANZE	BLDG	PUB381	7831	48°07'	10°51'
ITZ	STRM	PA4478	5632	50°20'	11°01'	J.HS.VIEHRUH	BLDG	UR2227	6141	49°52'	12°31'
ITZ	STRM	PA4271	5731	50°16'	10°59'	J.HTT.ANTONIUS	BLDG	PUB620	7935	48°00'	11°29'
ITZ	STRM	PA4070	5731	50°16'	10°58'	J.HTT.MAXRUH	BLDG	PT7966	8434	47°31'	11°23'
ITZ	STRM	PA4066	5731	50°14'	10°58'	J.SANDBRINK	FARM	MD3023	3413	52°33'	7°58'
ITZ	STRM	PA4063	5731	50°12'	10°58'	JA-B.	HILL	M03871	4807	51°10'	6°58'
ITZ	STRM	PA4271	5732	50°16'	10°59'	JAASSEL M.	MILL	PD3875	2932	53°00'	11°04'
ITZ	STRM	PA3962	5831	50°12'	10°57'	JABACH	POPL	LV4775	6507	49°24'	6°53'
ITZ	STRM	PA3657	5831	50°09'	10°54'	JABACH	STRM	L87534	5109	50°51'	7°13'
ITZ	STRM	PA3351	5931	50°06'	10°52'	JABACH	FRST	LV4773	6607	49°23'	6°53'
ITZ	STRM	PA3446	5931	50°03'	10°52'	JABACHER WALD	POPL	P03969	3032	52°57'	11°04'
ITZ	STRM	PA3252	5831	50°06'	10°51'	JABEL	STRM	PT8374	8434	47°36'	11°26'
ITZ	STRM	PA3441	5931	50°00'	10°52'	JACHEN	STRM	PT8174	8434	47°36'	11°25'
ITZ B.	STRM	LA3084	5605	50°23'	6°37'	JACHEN	STRM	PT8876	8335	47°37'	11°30'
ITZ-B.	STRM	MA4665	5715	50°14'	8°14'	JACHEN	STRM	PT9379	8335	47°38'	11°34'
ITZBACH	STRM	LA9117	6210	49°48'	7°29'	JACHEN	STRM	PT8675	8334	47°36'	11°29'
ITZBACH	POPL	LV3069	6606	49°21'	6°40'	JACHENAU	POPL	PT8275	8334	47°36'	11°25'
ITZBERG	AN	MA7985	5518	50°25'	8°42'	JACHENAUSEN	POPL	PV9830	7036	48°59'	11°43'
ITZEMOE	POPL	NE3475	2023	53°55'	9°31'	JACHTERET	BLDG	ME3251	2213	53°42'	7°58'
ITZEMOER KLOSTERHOF	AN	NE3577	2023	53°56'	9°32'	JACHTHAFEN	PORT	NE5832	2425	53°32'	9°53'
ITZELBERG	POPL	NU8398	7226	48°44'	10°08'	JACHTHAFEN	PORT	NT3577	8322	47°39'	9°28'
ITZELBERGER SEE	LAKE	NU8398	7226	48°44'	10°08'	JÄCKCHENSKOPF	MT	N85554	4924	51°02'	9°47'
ITZEM-B.	HILL	LA4393	5506	50°28'	6°47'	JACKEL	FARM	PT1299	8129	47°50'	10°30'
ITZEN-B.	HILL	LA4745	5907	50°02'	6°52'	JACKELBERG	ROGE	TN7886	8338	47°41'	12°02'
ITZENBÜTTEL	POPL	NE6208	2625	53°19'	9°56'	JACKELBERGALPEL	PAST	PT5061	8531	47°29'	10°59'
ITZENDOORFER ROTT	AN	LE7741	2308	53°36'	7°08'	JACKELBERGERALPE	BLDG	TN7886	8338	47°41'	12°02'
ITZENDOORFER SCHULE	BLDG	LE7640	2308	53°36'	7°08'	JÄCKELCHEN	POPL	M82760	4913	51°05'	7°58'
ITZENHAIN	POPL	N80441	5020	50°55'	9°04'	JÄCKELE	AN	PU3537	7830	48°10'	10°49'
ITZENPLITZGRUBE	MINE	LV6168	6608	49°21'	7°05'	JÄCKELLESBERG	HILL	PU1735	7829	48°09'	10°34'
ITZENPLITZWEIHER	POND	LV6168	6608	49°21'	7°05'	JÄCKELS-B.	ROGE	LA8347	5910	50°04'	7°22'
ITZFELDERHOF	FARM	LA1145	5904	50°02'	6°22'	JACKELS-K.	HILL	LV8193	6410	49°35'	7°21'
ITZHAUSEN	FARM	ME2240	2312	53°36'	7°49'	JACKELSCHWAIIG	FARM	PU7399	7234	48°43'	11°21'
ITZHÄUSER M.	MILL	MA2768	5713	50°16'	7°59'	JACKELSWEIDE	AN	UN4370	8443	47°34'	12°55'
ITZIG	POPL	KV9596	6403	49°35'	6°10'	JACKELWALD	FRST	PT4899	8131	47°50'	10°59'
ITZIG-SCHN.	ROAD	MA9248	5919	50°05'	8°53'	JACKENBURG	AN	NT1097	8120	47°50'	9°08'
ITZIGERBACH	STRM	KV9495	6402	49°34'	6°09'	JACKENFELD	AN	NV8740	6827	49°06'	10°11'
ITZIGERBACH	STRM	KV9697	6403	49°35'	6°11'	JACKENHOF	POPL	NU5599	7224	48°44'	9°45'
ITZIGERSTEIGEN	FRST	KA9905	6303	49°40'	6°13'	JACKENMOOR	FARM	NF8919	1628	54°19'	10°22'
ITZING	POPL	PV3408	7130	48°49'	10°50'	JACKERATH	POPL	L82157	4904	51°02'	6°27'
ITZINGERHOF	RUIN	NV1531	6921	49°02'	9°13'	JÄCKERING	FARM	LO7705	3609	52°23'	7°11'
ITZLING	POPL	QU0268	7536	48°26'	11°44'	JACKHUB	FARM	UP1332	7840	48°07'	12°29'
ITZLING	POPL	UV5213	7143	53°21'	12°47'	JACKHUB	POPL	UP1738	7841	48°10'	12°32'
ITZLING	POPL	TP8065	7538	48°24'	12°02'	JACKL	STRM	PV7400	7234	48°44'	11°22'
ITZLING	POPL	OUI351	7737	48°17'	11°52'	JACKL-B.	ROGE	UQ2884	6541	49°29'	12°37'
ITZLINGEN	POPL	PV0017	7128	48°54'	10°22'	JACKLBERG	MT	QV1434	6937	49°01'	11°56'
ITZLINGEN	POPL	PV0017	7028	48°54'	10°22'	JACKLHÄUSL	BLDG	UO3624	7042	48°57'	12°46'
ITZLINGS	POPL	NT6278	8325	47°39'	9°50'	JACKLRIED	FARM	TN9284	8339	47°41'	12°14'
ITZLISHOFEN	POPL	PU2447	7730	48°16'	10°40'	JÄCKSBORN	FRST	NC4200	4523	51°27'	9°36'
ITZSTEDT	POPL	NE7662	2126	53°48'	10°09'	JACKSHÖHE	HILL	MO5164	3015	52°55'	8°16'
ITZSTEDT	POPL	NE7663	2127	53°49'	10°09'	JACKSTEDE	POPL	ME1136	2411	53°34'	7°40'
ITZSTEDTER SEE	LAKE	NE7563	2126	53°49'	10°08'	JACKSTEDE	POPL	ME1136	2412	53°34'	7°40'
ITZUM	POPL	NC6874	3825	52°07'	9°59'	JACOBEBBINGHS.	FARM	MC7151	4017	51°54'	8°35'
ITZWÖRDEN	FARM	NE0661	2120	53°48'	9°05'	JACOBFEUERBORN	FARM	MC6451	4016	51°54'	8°29'
IV.OUER SCHN.	ROAD	MA7445	5917	50°03'	8°38'						

NAME	DESIGNATION	GRID REF.	SHEET NO.	LAT.	LONG.	NAME	DESIGNATION	GRID REF.	SHEET NO.	LAT.	LONG.
JACOBNEUHARTING	POPL	TP7924	7938	48°02'	12°02'	JAGDHS.HUNDSCHIED	BLDG	LV2890	6405	49°32'	6°37'
JACOBNEUHARTINGER FILZE	MRSH	TP8124	7938	48°02'	12°04'	JAGDHS.KANDELBORN	BLDG	LA5820	6108	49°49'	7°02'
JACOB5	FARM	L06725	3408	52°33'	7°02'	JAGDHS.KRAINKEL	BLDG	LA8820	6110	49°49'	7°26'
JACOB5-B	HILL	PC0116	4428	51°35'	10°28'	JAGDHS.LEOSRUH	BLDG	MA0520	6112	49°49'	7°41'
JACOB5-B	HILL	N87033	5126	50°51'	9°59'	JAGDHS.NEUNHÄUSER	BLDG	LV2992	6405	49°33'	6°38'
JACOB5-GR	DTCH	NA8681	5627	50°22'	10°13'	JAGDHS.PHILIPP5BURG	BLDG	MA2942	5914	50°02'	8°01'
JACOB5-M	MILL	LB8072	4809	51°11'	7°17'	JAGDHS.RÖSPE	BLDG	M84754	4915	51°02'	8°14'
JACOB5BERG	POPL	LA1114	6204	49°45'	6°23'	JAGDHS.SIMON	BLDG	LA8721	6110	49°50'	7°26'
JACOB5BERGER AUE	AN	MA5331	6016	49°56'	8°21'	JAGDHS.SOONFR IED	BLDG	MA0738	6012	49°59'	7°42'
JACOB5BORN	POND	MA8428	6018	49°54'	8°47'	JAGDHS.SOONRUHE	BLDG	LA9329	6011	49°54'	7°31'
JACOB5BORN SCHN.	ROAD	MA8427	6118	49°54'	8°47'	JAGDHS.TIERGARTEN	BLDG	U00035	6939	49°02'	12°16'
JACOB5BORN SCHN.	ROAD	MA8428	6018	49°54'	8°47'	JAGDHS.WAIDMANNSRUH	BLDG	MA1284	5512	50°24'	7°46'
JACOB5END	FARM	L80482	4703	51°15'	6°11'	JAGDHS.WALDFRIEDEN	BLDG	LA2674	5705	50°17'	6°34'
JACOB5GEWANN	AN	MA5804	6316	49°41'	8°25'	JAGDHS.WALDFRIED	BLDG	NA6762	5725	50°12'	9°56'
JACOB5HÄUSCHEN	BLDG	K89848	5002	50°57'	6°07'	JAGDHS.WALDHEIM	BLDG	MA1380	5612	50°22'	7°47'
JACOB5HOF	FARM	N86411	5325	50°39'	9°54'	JAGDHS.WALDWINCKEL	BLDG	LA6596	5408	50°30'	7°06'
JACOB5HÖHE	SO	NT1276	8321	47°38'	9°10'	JAGDHS.WEIDMANNSLUST	BLDG	LV3096	6405	49°36'	6°39'
JACOB5MÜHLE	BLDG	PV0348	6828	49°11'	10°25'	JAGDHS.WILHELMSRUH	BLDG	LA8496	5410	50°30'	7°22'
JACOB5STEIN	HILL	PE3446	2332	53°39'	11°02'	JAGDHS.WILHELMSSTEIN	BLDG	M86025	5216	50°46'	8°26'
JACOB5STRÖR	FARM	MC5730	4216	51°43'	8°23'	JAGDHÜTTE / KLINGENBERGSHÄUSCHEN/	BLDG	NC4307	4423	51°31'	9°37'
JACOB5TORWEIHEN	FARM	MC6146	4116	51°52'	8°26'	JAGDHÜTTE NADELÖHR	BLDG	N86240	5025	50°54'	9°53'
JADE	STRM	ME4811	2615	53°21'	8°13'	JAGDKAPPE	VAL	NC9541	4128	51°49'	10°23'
JADE	POPL	ME4910	2615	53°20'	8°14'	JAGDKOPF	MT	PC1121	4329	51°38'	10°36'
JADEBUSEN	BAY	ME4125	2514	53°28'	8°07'	JAGDKOPF	MT	PC0923	4329	51°39'	10°35'
JADER ALTENDEICH	POPL	ME4911	2615	53°21'	8°14'	JAGDKOPF	MT	PC0623	4329	51°39'	10°32'
JADER ALTENSIEL	FARM	ME4712	2615	53°21'	8°12'	JAGDPAVILLON DIANABURG	PAY	MA7830	6018	49°55'	8°41'
JADER AUSSENDEICH	POPL	ME4913	2615	53°22'	8°14'	JAGDPLATZ	FRST	NA3031	6022	49°56'	9°25'
JADER VW.	FARM	ME5006	2615	53°18'	8°15'	JAGDRAIN	FRST	NA3327	6022	49°54'	9°28'
JADERBERG	POPL	ME4509	2615	53°20'	8°10'	JAGDSCHL.BERGFELD	BLDG	LA3647	5906	50°03'	6°43'
JADERKREUZMOOR	POPL	ME4808	2615	53°19'	8°13'	JAGDSCHL.NIEDERWALD	BLDG	MA1937	6013	49°59'	7°52'
JADERLANGSTRASSE	POPL	ME5105	2715	53°17'	8°16'	JAGDSCHL.SAUPARK	BLDG	NC3982	3823	52°11'	9°34'
JADERLANGSTRASSE	FARM	ME5005	2715	53°17'	8°15'	JAGDSCHL.5IEDLINGSHSH.	BLDG	M86274	4716	51°13'	8°28'
JADERLANGSTRASSE	POPL	ME5106	2615	53°18'	8°16'	JAGDSCHL.WICKÜLER	BLDG	MA0219	6111	49°49'	7°38'
JADDRF	POPL	UN6077	8344	47°38'	13°08'	JAGDSCHLD55 A.KI55EL	BLDG	N89236	5127	50°52'	10°19'
JAEGER	BLDG	LA1115	6204	49°45'	6°22'	JAGDSCHLD55 KRANICHSTEIN	BLDG	MA7827	6018	49°54'	8°41'
JAJEMENSTOCK	FRST	KV9692	6403	49°33'	6°11'	JAGDSCHLD55 MÖNCHBRUCH	BLDG	MA6536	6017	49°58'	8°31'
JAFEL	FRST	ND9737	3328	52°40'	10°26'	JAGDSCHLD55 WOLFGARTEN	BLDG	MA7406	6017	49°58'	8°38'
JAFEL-B.	STRM	ND9537	3328	52°40'	10°24'	JAGDSCHNEISE	ROAD	N83898	4523	51°26'	9°33'
JAFFE DAVIDS-KAN.	CNAL	NE6629	2426	53°30'	9°59'	JAGDSTEIN	SO	MV3375	6514	49°25'	8°05'
JAGD SCHN.	ROAD	MA9831	6019	49°56'	8°58'	JAGDSTÖCKLE	MDW	MU0643	7712	48°14'	7°44'
JAGD-B.	MT	M84543	5015	50°56'	8°13'	JAGDWEG	AN	PU7631	7834	48°06'	11°22'
JAGD-B.	MT	M84837	5115	50°53'	8°16'	JAGDWEG	ROAD	L85815	5308	50°40'	6°59'
JAGD-B.	HILL	M85236	5115	50°52'	8°19'	JAGDZEUGHAUS	BLDG	MA7827	6118	49°54'	8°41'
JAGD-BR.	WELL	MV3375	6514	49°25'	8°05'	JAGEL	POPL	PD7580	2935	53°02'	11°37'
JAGDBAHN	ROAD	PD1628	3430	52°35'	10°43'	JAGEL	POPL	NF3434	1523	54°27'	9°31'
JAGDBERG	FRST	MV8771	6618	49°23'	8°49'	JAGELHDF	FARM	UQ1660	6740	49°16'	12°28'
JAGDBERG	AN	NU0427	7820	48°06'	9°03'	JAGEN	FRST	MV3709	7114	48°50'	8°08'
JAGDBERG	MT	PT3571	8430	47°35'	10°48'	JAGEN	FRST	PA4128	6131	49°53'	10°58'
JAGDBERG	AN	PT3886	8231	47°43'	10°50'	JAGENBERG	POPL	L86867	4808	51°08'	7°07'
JAGDBERG	HILL	PT2076	8329	47°38'	10°36'	JAGENPFAD	FRST	MV4366	6615	49°21'	8°13'
JAGDBRÜCKE	BRDG	MV5834	6916	49°03'	8°26'	JAGENRIED	POPL	UQ1163	6740	49°17'	12°24'
JAGDBRUNNEN	WELL	N87604	5426	50°35'	10°04'	JAGENSCHLAG	FRST	MU0438	7812	48°11'	7°43'
JAGDFELD	AN	K89357	4902	51°02'	6°03'	JAGENSTIEL	HILL	MA0371	5711	50°17'	7°38'
JAGDFELSEN	ROCK	MV1156	6712	49°15'	7°47'	JAGEPLATZ	POPL	L88495	4610	51°24'	7°20'
JAGDGESELL	ROAD	UQ7935	6946	49°03'	13°20'	JÄGER	AN	MT8281	8318	47°41'	8°46'
JAGDGRENZSCHLAG	FRST	QV0603	7236	48°45'	11°48'	JÄGER	FARM	UP1037	7840	48°09'	12°26'
JAGDM.	BLDG	NU4483	7323	48°36'	9°36'	JÄGER	FARM	NU6603	8125	47°53'	9°53'
JAGDM.BATMILAI5	BLDG	M89765	4819	51°08'	8°58'	JÄGER	FARM	PU5000	8132	47°50'	11°00'
JAGDM.DORNBAACH	BLDG	MA2853	5813	50°07'	7°59'	JÄGER	FARM	QT2485	8337	47°41'	11°59'
JAGDM.HUESGEN	BLDG	LA5522	6107	49°50'	6°59'	JÄGER	FARM	UN4778	8343	47°38'	12°58'
JAGDM.KARLSRUHE	BLDG	MC9010	4419	51°32'	8°52'	JÄGER	FARM	MC1965	3912	52°02'	7°49'
JAGDM.SPRINGLEI	BLDG	LA6323	6108	49°51'	7°05'	JÄGER	AN	NU2390	7321	48°40'	9°19'
JAGDM.WEHRHEIM	BLDG	MA7171	5717	50°17'	8°35'	JÄGER	FARM	PT4488	8231	47°44'	10°55'
JAGDHAUS	BLDG	MV4102	7215	48°46'	8°12'	JÄGER	FARM	MD7808	3518	52°25'	8°41'
JAGDHAUS ALTE SCHMELZ	BLDG	MV0872	6612	49°24'	7°44'	JÄGER ALLEE	ROAD	MV6349	6816	49°12'	8°29'
JAGDHAUS B.WILDEN JÄGER	BLDG	PT4775	8331	47°37'	10°58'	JÄGER AUF DER EBEN	FARM	QT0793	8236	47°45'	11°46'
JAGDHAUSER K.	MT	MV0872	6612	49°24'	7°44'	JÄGER DAMM	ROAD	ND2030	3321	52°37'	9°18'
JAGDHAUSERWALD	FRST	MV4003	7215	48°47'	8°11'	JÄGER EICHE	MONU	N82219	5221	50°43'	9°19'
JAGDHOF	BLDG	LC4923	4306	51°38'	6°49'	JÄGER HS.	BLDG	NU8118	7926	48°01'	10°05'
JAGDHS.ALPENROD	BLDG	M81910	5313	50°38'	7°51'	JÄGER KR.	BLDG	MC7646	4117	51°52'	8°39'
JAGDHS.AUF DER HOHEN WURZEL	BLDG	LA4507	6207	49°42'	6°51'	JÄGER SCHN.	ROAD	MA6505	6217	49°42'	8°31'
JAGDHS.BILSTEIN	BLDG	M87292	4617	51°23'	8°36'	JÄGER SCHN.	ROAD	MA6237	6016	49°59'	8°28'
JAGDHS.BÜDESHEIM	BLDG	LA2663	5805	50°12'	6°34'	JÄGER W.	AN	MA7810	6218	49°44'	8°41'
JAGDHS.ERNSTBURG	BLDG	PC1145	4129	51°51'	10°37'	JÄGER Z.KURPFALZ	MONU	LA9925	6111	49°52'	7°35'
JAGDHS.ESCHBACH	BLDG	MA6679	5617	50°22'	8°31'	JÄGER-A.	BLDG	TN7594	8238	47°46'	12°00'
JAGDHS.FALKENHORST	BLDG	MA1883	5613	50°24'	7°51'	JÄGER-B.	HILL	NE3575	2023	53°55'	9°32'
JAGDHS.GRELINGSBURG	BLDG	MA0533	6012	49°56'	7°41'	JÄGER-B.	HILL	NF8702	1828	54°09'	10°20'
JAGDHS.HALT	BLDG	NC1592	3721	52°17'	9°13'	JÄGER-B.	DTCH	PU4252	7631	48°18'	10°55'
JAGDHS.HIRSHECK	BLDG	M86298	4516	51°26'	8°27'	JÄGER-B.	HILL	ND7593	2826	53°11'	10°07'
JAGDHS.HOHEKAMMER	BLDG	NA5685	5524	50°25'	9°47'	JÄGER-B.	HILL	ND8493	2827	53°11'	10°16'
JAGDHS.HOHLWEIDE	BLDG	LA6008	6208	49°42'	7°04'	JÄGER-B.	HILL	PD2182	2930	53°04'	10°49'
JAGDHS.HUBERTUS	BLDG	M86197	4516	51°25'	8°26'	JÄGER-B.	MT	NC6202	4525	51°28'	9°53'
JAGDHS.HUBERTUS	BLDG	ND7411	3526	52°27'	10°05'	JÄGER-B.	DTCH	PT4181	8331	47°40'	10°53'
JAGDHS.HUBERTUSLUST	BLDG	MA0519	6112	49°49'	7°41'	JÄGER-B.	HILL	MC2985	3713	52°13'	7°58'

NAME	DESIGNATION	GRID REF.	SHEET NO.	LAT.	LONG.	NAME	DESIGNATION	GRID REF.	SHEET NO.	LAT.	LONG.
JÄGER-B.	HILL	N06634	3325	52°39'	9°59'	JÄGERBÜHL	AN	NV9407	7127	48°48'	10°17'
JÄGER-B.	HILL	PE1502	2730	53°15'	10°43'	JÄGERBÜLTE	MR5H	ND1917	3421	52°30'	9°17'
JÄGER-BR.	SPRG	UN5187	8244	47°43'	13°01'	JÄGERBÜNÖT	VAL	MT5874	8316	47°37'	8°26'
JÄGER-BR.	SPRG	TP8542	7738	48°12'	12°07'	JÄGERBUSCH	FRST	MC9311	4419	51°33'	8°54'
JÄGER-BR.	SPRG	PA7137	6034	49°58'	11°23'	JÄGERBUSCH	FRST	LA5164	5707	50°13'	6°55'
JÄGER-BR.	SPRG	PT4161	8531	47°29'	10°52'	JÄGERECK	FRST	T09156	6738	49°13'	12°08'
JÄGER-BR.	SPRG	NA6981	5625	50°23'	9°58'	JÄGERECK	FRST	PV4091	6431	49°33'	10°56'
JÄGER-BR.	SPRG	LV9157	6711	49°15'	7°30'	JÄGERFELSEN	ROCK	MV8473	6518	49°25'	8°47'
JÄGER-BR.	WELL	NA7795	5426	50°30'	10°05'	JÄGERFLECK	SO	PC1722	4330	51°38'	10°41'
JÄGER-BUCHE	MONU	NC1662	3921	52°00'	9°14'	JÄGERFLECK	POPL	UQ8020	7046	48°55'	13°22'
JÄGER-GR.	OTCH	TN9796	8239	47°47'	12°17'	JÄGERGARTEN	BLDG	MU9580	7419	48°34'	8°56'
JÄGER-GR.	DTCH	PT3877	8331	47°38'	10°50'	JÄGERGÄSSCHEN	ROAD	PV4687	6432	49°31'	11°01'
JÄGER-HS.	BLDG	NA7795	5426	50°30'	10°05'	JÄGERGEHAU	FRST	PU2647	7730	48°16'	10°42'
JÄGER-HSCHN.	BLDG	NA7775	5626	50°19'	10°05'	JÄGERGEHEGE	FRST	PF1210	1730	54°13'	10°43'
JÄGER-HTT.	BLDG	NT8785	8227	47°43'	10°10'	JÄGERGEWANN	AN	NA3330	6104	49°55'	8°04'
JÄGER-KR.	BLDG	M09812	3519	52°27'	8°58'	JÄGERGRABEN	DTCH	PA0633	6028	49°56'	10°29'
JÄGER-KR.	BLOG	MC6463	3916	52°01'	8°29'	JÄGERGRABEN	DTCH	N83822	5223	50°45'	9°32'
JÄGER-M.	HILL	MC8340	4118	51°49'	8°45'	JÄGERGRUND	VAL	MC8146	4118	51°52'	8°43'
JÄGER-M.	HILL	LV3398	6306	49°37'	6°41'	JÄGERGRUND	GRGE	MC7946	4118	51°52'	8°42'
JÄGER-SCHN.	ROAD	MA7320	6117	49°50'	8°37'	JÄGERGUT	FRST	MT3795	8115	47°48'	8°10'
JÄGER-T.	TWR	NC8367	3927	52°03'	10°13'	JÄGERHAG	FRST	PU0818	7928	48°00'	10°27'
JÄGER-W.	MR5H	TP8319	8038	47°59'	12°05'	JÄGERHALDE	AN	NV4015	7123	48°53'	9°33'
JÄGER-W.	POND	TR8512	6238	49°43'	12°01'	JÄGERHALDE	FRST	NV7309	7126	48°50'	9°59'
JÄGER-W.	POND	TQ9668	6639	49°20'	12°11'	JÄGERHALDE	AN	NV7309	7125	48°50'	9°59'
JÄGER-WIESEN	MDW	NA8754	5827	50°08'	10°13'	JÄGERHALDE	FRST	MU7811	8018	47°57'	8°43'
JÄGER-WSE.	MOW	UQ6354	6744	49°13'	13°07'	JÄGERHALDEN	AN	NV1602	7221	48°46'	9°13'
JÄGERACKER	FRST	NU0519	7920	48°01'	9°04'	JÄGERHALS	RDGE	NC0973	3820	52°06'	9°08'
JÄGERACKER	FRST	MV6404	7217	48°47'	8°31'	JÄGERHANG	SLP	V00610	7148	48°50'	13°43'
JÄGERACKER	AN	NA5404	6324	49°41'	9°45'	JÄGERHÄULE	FRST	NU4247	7723	48°16'	9°34'
JÄGERACKER	AN	MU8382	7418	48°35'	8°46'	JÄGERHAUS	BLDG	NV4360	6723	49°17'	9°35'
JÄGERACKER	AN	MV5206	7116	48°48'	8°21'	JÄGERHAUS	FARM	MU9719	7919	48°01'	8°58'
JÄGERALPE	BLDG	UN0787	8240	47°42'	12°26'	JÄGERHAUS	BLDG	PV0025	7028	48°58'	10°22'
JÄGERANGER	VAL	NC4527	4323	51°41'	9°39'	JÄGERHAUS	BLDG	NV8216	7126	48°53'	10°07'
JÄGERAU	FRST	VQ1007	7148	48°49'	13°46'	JÄGERHAUS	BLDG	NV4963	6624	49°19'	9°40'
JÄGERAU	FRST	UQ8419	7046	48°55'	13°25'	JÄGERHAUS	BLDG	NF7500	1826	54°08'	10°09'
JÄGERAU	FRST	UQ8323	7046	48°57'	13°24'	JÄGERHAUS	BLDG	NU7814	8026	47°58'	10°02'
JÄGERBAUER	FARM	OUI1607	8137	47°53'	7°53'	JÄGERHAUS	BLDG	NU8011	8026	47°57'	10°04'
JÄGERBAUER	FARM	UP3433	7842	48°08'	12°46'	JÄGERHAUS	BLDG	MU2709	8014	47°56'	8°01'
JÄGERBAUER	FARM	PU9614	8035	47°57'	11°38'	JÄGERHAUS	FARM	PU3115	8030	47°58'	10°46'
JÄGERBAUER	FARM	QT1397	8237	47°47'	11°51'	JÄGERHAUS	BLDG	MV6792	6417	49°35'	8°32'
JÄGERBAUERNALPE	BLDG	QT1884	8337	47°40'	11°55'	JÄGERHAUS	POPL	L87678	4709	51°14'	7°13'
JÄGERBAUERNHOLZ	FRST	PU9614	8035	47°57'	11°38'	JÄGERHAUS	FARM	L87869	4809	51°10'	7°16'
JÄGERBECKES	FARM	NU6702	8125	47°52'	9°54'	JÄGERHAUS	BLDG	L85370	4807	51°10'	6°54'
JÄGERBERG	HILL	PU0136	7828	48°10'	10°22'	JÄGERHAUS	FRST	MU5986	7316	48°37'	8°26'
JÄGERBERG	FARM	NF9923	1629	54°21'	10°31'	JÄGERHAUS	FARM	NT3582	8322	47°41'	9°28'
JÄGERBERG	FRST	MT3795	8114	47°48'	8°10'	JÄGERHAUS	BLDG	NV1417	7021	48°54'	9°11'
JÄGERBERG	RDGE	PU0951	7628	48°18'	10°28'	JÄGERHAUS	BLDG	NV1942	6821	49°08'	9°16'
JÄGERBERG	HILL	NU8020	7926	48°02'	10°04'	JÄGERHAUS	BLDG	MU9745	6819	49°09'	8°58'
JÄGERBERG	MT	UN0893	8240	47°46'	12°26'	JÄGERHAUS	BLDG	NC8365	3927	52°02'	10°13'
JÄGERBERG	HILL	PV9800	7236	48°43'	11°41'	JÄGERHAUS	FARM	MC1459	4012	51°58'	7°45'
JÄGERBERG	FRST	MU8596	7218	48°43'	8°48'	JÄGERHAUS	BLDG	MV6304	7217	48°47'	8°30'
JÄGERBERG	HILL	TQ9138	6938	49°04'	12°08'	JÄGERHAUS	FARM	NV6224	7025	48°58'	9°51'
JÄGERBERG	BLDG	TQ9138	6938	49°04'	12°08'	JÄGERHAUS	POPL	UQ6031	6944	49°01'	13°05'
JÄGERBERGL	MT	PT9272	8435	47°34'	11°93'	JÄGERHAUS	BLDG	NV6803	7225	48°47'	9°56'
JÄGERBLD	FARM	VPO893	7348/49	48°41'	13°45'	JÄGERHAUS	BLDG	LA9683	5611	50°23'	7°32'
JÄGERBLICK	SO	NU4857	7623	48°22'	9°39'	JÄGERHAUS	BLDG	L88986	4610	51°19'	7°25'
JÄGERBORN	SPRG	PC0247	4128	51°52'	10°29'	JÄGERHAUS	BLDG	LV7761	6709	49°17'	7°19'
JÄGERBORN	SPRG	NC8445	4127	51°51'	10°13'	JÄGERHAUS	POPL	UQ4721	7043	48°55'	12°55'
JÄGERBORN	FRST	N85066	4824	51°09'	9°43'	JÄGERHAUS	POPL	NV2500	7222	48°45'	9°20'
JÄGERBORN	FARM	NC0567	3920	52°03'	9°04'	JÄGERHAUS	FARM	L89074	4710	51°12'	7°26'
JÄGERBORN	FRST	PC1827	4330	51°41'	10°43'	JÄGERHAUS	FARM	MC5762	3916	52°00'	8°22'
JÄGERBR.	SPRG	MU5365	7516	48°26'	8°22'	JÄGERHAUS	FARM	K89226	5202	50°45'	6°03'
JÄGERBR.	SPRG	MU1413	8013	47°58'	7°51'	JÄGERHAUS / JÄGERHOF /	FARM	L81644	5004	50°55'	6°23'
JÄGERBR.	WELL	MA7722	6118	49°51'	8°41'	JÄGERHAUS BEI VERENAHOF	BLDG	NU7515	8026	47°59'	10°01'
JÄGERBR.	WELL	MU6091	7316	48°40'	8°28'	JÄGERHAUS IM KREUZLE	BLDG	NV3540	6822	49°07'	9°29'
JÄGERBR.	SPRG	MT3976	8315	47°38'	8°11'	JÄGERHAUSALLEE	ROAD	MU5119	7916	48°01'	8°20'
JÄGERBR.	WELL	MV6304	7217	48°47'	8°30'	JÄGERHÄUSCHEN	BLDG	MV6697	6317	49°37'	8°32'
JÄGERBR.	SPRG	NA5904	6324	49°41'	9°49'	JÄGERHÄUSCHEN-SCHN.	ROAD	MV6598	6317	49°38'	8°31'
JÄGERBR.	SPRG	MU4382	7415	48°35'	8°14'	JÄGERHÄUSEL	FARM	UP3750	7742	48°17'	12°48'
JÄGERBR.	SPRG	NV2750	6722	49°12'	9°22'	JÄGERHÄUSER	BLDG	PV5818	7132	48°54'	11°10'
JÄGERBR.	SPRG	NU3081	7422	48°35'	9°25'	JÄGERHÄUSESCHLAG	FRST	MA6020	6116	49°50'	8°26'
JÄGERBR.	SPRG	MV7301	7217	48°46'	8°38'	JÄGERHÄUSL	FRST	PU3702	8131	47°51'	10°50'
JÄGERBR.	SPRG	MU6698	7217	48°44'	8°32'	JÄGERHÄUSL	FRST	PU3702	8130	47°51'	10°50'
JÄGERBR.	WELL	MU7197	7217	48°43'	8°37'	JÄGERHÄUSL	BLDG	MU1518	7913	48°01'	7°52'
JÄGERBRUNN	FRST	VQ0705	7248	48°47'	13°44'	JÄGERHÄUSLE	BLDG	MU7298	7217	48°44'	8°37'
JÄGERBRUNNEN	FRST	MU5089	7315	48°39'	8°19'	JÄGERHÄUSLE	BLDG	NT4992	8223	47°47'	9°39'
JÄGERBRÜNNLE	WELL	MU4059	7615	48°23'	8°11'	JÄGERHEIM	BLDG	LE4841	2306	53°36'	6°42'
JÄGERBRUNNTRUG	PEAK	UN5361	8543/44	47°29'	13°03'	JÄGERHOF	FARM	L85953	4907	51°01'	6°59'
JÄGERBUCHE	MONU	NE9031	2428	53°31'	10°22'	JÄGERHOF	FARM	L85277	4707	51°13'	6°53'
JÄGERBUCHE	MONU	NA0023	6120	49°52'	9°00'	JÄGERHOF	BLDG	PC0891	3729	52°15'	10°35'
JÄGERBUCKEL	HILL	PV9923	7036	48°56'	11°43'	JÄGERHOF	FARM	PF0501	1829	54°09'	10°37'
JÄGERBUCKEL	AN	MU2715	8014	47°59'	8°01'	JÄGERHOF	FARM	MU2515	8014	47°59'	8°00'
JÄGERBUCKEL	POPL	MU5275	7416	48°32'	8°21'	JÄGERHOF	AN	MU2515	8014	47°59'	8°00'
JÄGERBUCKEL	HILL	UQ1032	6940	49°01'	12°24'	JÄGERHOF	FARM	L86278	4708	51°14'	7°01'

NAME	DESIGNATION	GRID REF.	SHEET NO.	LAT.	LONG.	NAME	DESIGNATION	GRID REF.	SHEET NO.	LAT.	LONG.
JÄGERHOF	FARM	L87478	4709	51°14'	7°11'	JÄGERPFAO	TRL	MU2051	7613	48°18'	7°55'
JÄGERHOF	FARM	L87975	4709	51°13'	7°16'	JÄGERPFAO	FRST	MU1751	7613	48°18'	7°53'
JÄGERHOF	FARM	M81171	4812	51°11'	7°44'	JÄGERPFAO	ROAD	MU1651	7613	48°18'	7°52'
JÄGERHOF	FARM	L88963	4810	51°06'	7°25'	JÄGERPFAO	TRL	MU2411	8013	47°57'	7°59'
JÄGERHOF	FARM	L82365	4804	51°06'	6°28'	JÄGERPFAO	FRST	MV9083	6419	49°30'	8°52'
JÄGERHOF	FARM	L83666	4806	51°07'	6°40'	JÄGERPFAO	FRST	NU0596	7220	48°43'	9°04'
JÄGERHOF	FARM	L85673	4807	51°11'	6°56'	JÄGERPFAO	ROAD	NU0496	7220	48°43'	9°03'
JÄGERHOF	FARM	L86886	4608	51°19'	7°07'	JÄGERPLATZ	FARM	MC8391	3718	52°16'	8°45'
JÄGERHOF	POPL	NV4426	7023	48°59'	9°36'	JÄGERPLÄTZE	FRST	NC9539	4228	51°48'	10°23'
JÄGERHOF	FARM	NF7304	1826	54°11'	10°07'	JÄGERRAINWEG	ROAD	MU4889	7315	48°39'	8°17'
JÄGERHOF	FARM	NB0092	4620	51°23'	9°00'	JÄGERRAST	SO	MA7801	6318	49°40'	8°42'
JÄGERHOF	POPL	NU0899	7220	48°45'	9°07'	JÄGERREITH	FARM	UQ8010	7146	48°50'	13°22'
JÄGERHOF	FARM	PFO513	1729	54°15'	10°37'	JÄGERREUTH	POPL	UP8484	7446	48°36'	13°26'
JÄGERHOF	EST	NA0634	6020	49°57'	9°05'	JÄGERREUTH	FARM	UP8484	7346	48°36'	13°26'
JÄGERHOF	FARM	L82139	5104	50°52'	6°27'	JÄGERRIEGEL	MT	UQ5055	6743	49°14'	12°56'
JÄGERHOF	POPL	L86851	5008	51°00'	7°07'	JÄGERRIEGEL	FRST	UQ7340	6845	49°06'	13°16'
JÄGERHÖHE	FRST	UQ8021	7046	48°56'	13°22'	JÄGERRIEGEL	MT	UQ6910	7145	48°50'	13°13'
JÄGERHÖLZ	FRST	NU0387	7320	48°38'	9°02'	JÄGERRIEGEL	FRST	UQ9121	7047	48°56'	13°31'
JÄGERHÖLZL	FRST	UP7488	7345	48°38'	13°17'	JÄGERRIEGEL	MT	UQ8020	7046	48°55'	13°22'
JÄGERHÖLZLE	FRST	NT4995	8123	47°48'	9°39'	JÄGERRUH	BLOG	LC2621	4305	51°37'	6°29'
JÄGERHORN	AN	UQ0128	7039	48°58'	12°17'	JÄGERRUH	SO	MA0303	6320	49°41'	9°02'
JÄGERHORN	MT	MA1943	5913	50°02'	7°52'	JÄGERRUHE	SO	MU4875	7415	48°32'	8°18'
JÄGERHS.	BLDG	L85874	4707	51°12'	6°58'	JÄGERS	FARM	NT9485	8227	47°43'	10°15'
JÄGERHS.	BLDG	QU2049	7737	48°15'	11°58'	JÄGERS	FARM	L82295	4604	51°23'	6°26'
JÄGERHS.	BLDG	L85672	4807	51°11'	6°56'	JÄGERS M.	HILL	LV2787	6405	49°31'	6°37'
JÄGERHS.	BLOG	NU3069	7522	48°28'	9°25'	JÄGERS STÜCK	AN	MV3102	7214	48°46'	8°04'
JÄGERHSL.	FARM	UN4374	8343	47°36'	12°55'	JÄGERS-B.	HILL	NF8730	1528	54°25'	10°20'
JÄGERHSL.	BLDG	UQ3543	6842	49°07'	12°44'	JÄGERS-B.	HILL	PA7836	6034	49°57'	11°29'
JÄGERHÜBEL	HILL	MV1871	6613	49°23'	7°52'	JÄGERS-B.	HILL	MA1572	5712	50°18'	7°49'
JÄGERHÜBEL	MT	MV1961	6613	49°18'	7°53'	JÄGERS-B.	SLP	PA3979	5631	50°21'	10°57'
JÄGERHÜBEL	OD.WEISSER RIEGEL	UQ6253	6744	49°13'	13°07'	JÄGERS-BR.	SPRG	PU6917	8033	47°59'	11°16'
JÄGERHÜTTE	BLDG	NV4506	7123	48°48'	9°37'	JÄGERS-BR.	WELL	NA3829	6023	49°55'	9°32'
JÄGERHÜTTE	BLDG	NV6227	6925	49°00'	9°51'	JÄGERS-M.	MILL	NB5417	5224	50°42'	9°46'
JÄGERHÜTTE	FRST	MU5873	7416	48°30'	8°26'	JÄGERS-M.	MILL	NA4536	6023	49°58'	9°38'
JÄGERHÜTTE	BLDG	MU5773	7416	48°30'	8°25'	JÄGERS-W.	FRST	LV8270	6610	49°22'	7°22'
JÄGERHÜTTE	BLDG	MU6895	7217	48°42'	8°34'	JÄGERSACKER	FRST	PA3227	6131	49°53'	10°50'
JÄGERHÜTTE	FRST	MV7201	7217	48°46'	8°37'	JÄGERSÄULE	FRST	NU9352	7627	48°19'	10°15'
JÄGERHÜTTE	BLDG	MV7300	7217	48°45'	8°38'	JÄGERSBERG	FARM	NE7797	1827	54°07'	10°11'
JÄGERHÜTTE	FRST	TQ8992	6438	49°33'	12°05'	JÄGERSBERG	HILL	PA0601	6328	49°39'	10°28'
JÄGERHÜTTEN-K.	HILL	PU3356	7630	48°21'	10°48'	JÄGERSBERG	FARM	NT9554	8527	47°26'	10°16'
JÄGERIE	POPL	ND7139	3226	52°44'	10°03'	JÄGERSBG-GR.	DTCH	PA5012	6232	49°44'	11°05'
JÄGERING	FARM	LC5752	4007	51°54'	6°55'	JÄGERSBILD	SHR	NA3928	6023	49°54'	9°32'
JÄGERKAMP	MT	Q71884	8337	47°40'	11°55'	JÄGERSBLEEKER-T.	PONO	NC9539	4228	51°48'	10°23'
JÄGERKAPPE	VAL	NC8545	4127	51°51'	10°14'	JÄGERSBORN	SPRG	NC3702	4523	51°28'	9°32'
JÄGERKATE	BLDG	NF1826	1621	54°23'	9°17'	JÄGERSBR.	WELL	MV9738	6819	49°06'	8°58'
JÄGERKOPF	MT	NB4156	4923	51°03'	9°35'	JÄGERSBR.	WELL	MA1237	6012	49°59'	7°46'
JÄGERKOPF	MOW	MV3407	7114	48°49'	8°06'	JÄGERSBRONN	BLDG	NE8228	2427	53°30'	10°14'
JÄGERKREUZ	SHR	UN5272	8444	47°35'	13°02'	JÄGERSBUCKEL	AN	MV9588	6419	49°33'	8°56'
JÄGERKREUZ	AN	NV1474	6521	49°25'	9°11'	JÄGERSBÜHL	FRST	NU1168	7520	48°28'	9°09'
JÄGERKREUZ	SHR	LA1224	6104	49°50'	6°23'	JÄGERSBÜHL	FARM	PU6897	7233	48°42'	11°17'
JÄGERKRUG	BLDG	NF2560	1322	54°41'	9°23'	JÄGERSBURG	FARM	ME3914	2614	53°22'	8°05'
JÄGERKRUG	BLDG	NF0545	1420	54°33'	9°05'	JÄGERSBURG	BLDG	NE0490	1920	54°03'	9°04'
JÄGERKRUG	FARM	NF2741	1422	54°31'	9°25'	JÄGERSBURG	POPL	LV7870	6609	49°22'	7°19'
JÄGERKRUG	BLDG	NF6715	1726	54°17'	10°02'	JÄGERSBURG	SO	NB0558	4920	51°04'	9°04'
JÄGERLEITEN	SLP	UQ2683	6541	49°28'	12°36'	JÄGERSBURG	BLDG	MA8901	6319	49°40'	8°51'
JÄGERLEITEN-GR.	DTCH	QTO178	8336	47°37'	11°41'	JÄGERSBURG /SCHL./	BLOG	PA5012	6232	49°44'	11°05'
JÄGERLINDE	MONU	NC5549	4124	51°53'	9°48'	JÄGERSBURGER WALD	FRST	MA6504	6317	49°41'	8°31'
JÄGERLINIE	ROAD	MU5622	7916	48°03'	8°25'	JÄGERSBURGER WALD	FRST	MA6606	6217	49°42'	8°32'
JÄGERLOCH	VAL	MU5369	7516	48°28'	8°22'	JÄGERSBURGERECK-SCHN.	ROAD	MA6404	6317	49°41'	8°30'
JÄGERLOCH	AN	MU3315	8014	47°59'	8°06'	JÄGERSCHLAG	FRST	NV5456	6724	49°15'	9°44'
JÄGERLOCH	VAL	NC2272	3821	52°06'	9°19'	JÄGERSCHLAG	FRST	NA6162	5725	50°12'	9°51'
JÄGERMAASS	FRST	NF6349	1425	54°35'	9°58'	JÄGERSCHLAG	FRST	NA7272	5726	50°18'	10°01'
JÄGERMANN	FARM	UP1284	7440	48°35'	12°27'	JÄGERSCHRATEN 8.	HILL	LC7141	4108	51°48'	7°08'
JÄGERMARTER	SHR	TQ9838	6939	49°04'	12°14'	JÄGERSCHRITT	AN	MV5850	6716	49°12'	8°25'
JÄGERMATTE	MOW	MT4593	8215	47°47'	8°16'	JÄGERSDORF	POPL	PU9873	7536	48°29'	11°41'
JÄGERMATTE	SO	MU2901	8114	47°51'	8°03'	JÄGERSEUGE	STRM	VQ0906	7148	48°48'	13°46'
JÄGERMATTE GASTH.	BLDG	MU2801	8114	47°51'	8°02'	JÄGERSFABRT	POPL	L80723	5203	50°44'	6°16'
JÄGERMATTEN	AN	MU0706	8012	47°54'	7°46'	JÄGERSFREUDE	POPL	LV5559	6708	49°16'	7°01'
JÄGERMISTERWEG	ROAD	MA7926	6118	49°53'	8°43'	JÄGERSFREUDE	POPL	LV5459	6707	49°16'	6°59'
JÄGERMISTERWIESE	MOW	NC3602	4523	51°28'	9°31'	JÄGERSGARTEN	AN	HA8303	6318	49°41'	8°46'
JÄGERMÜHLE	MILL	MU6170	7516	48°29'	8°28'	JÄGERSGRUND	VAL	MA9505	6219	49°42'	8°56'
JÄGERMÜHLE	MILL	VP1183	7448	48°36'	13°47'	JÄGERSHOF	FARM	LC1421	4303	51°37'	6°19'
JÄGERMÜHLE	MILL	PT1192	8228	47°46'	10°29'	JÄGERSHOF	POPL	UQ5562	6744	49°18'	13°01'
JÄGERMÜHLE	POPL	UP3578	7442	48°32'	12°46'	JÄGERSHÖFEN	POPL	UQ1835	6941	49°02'	12°31'
JÄGERÖD	FARM	UP8786	7346	48°37'	13°28'	JÄGERSHOFER BACHL	STRM	UQ5563	6744	49°18'	13°01'
JÄGERORT	POPL	MC9078	3819	52°09'	8°51'	JÄGERSITZ	SO	NU0980	7420	48°34'	9°07'
JÄGERORT	AN	MC3053	4013	51°55'	7°59'	JÄGERSKOTTEN	MILL	MC2104	4513	51°29'	7°52'
JÄGERORT	POPL	MC3153	4014	51°55'	8°00'	JÄGERSKREUZ	SHR	L86215	5308	50°40'	7°03'
JÄGERÖSCHLE	MOW	NU5103	8124	47°53'	9°41'	JÄGERSKREUZ	SHR	NA2559	5822	50°11'	9°21'
JÄGEROTHERHOF	FARM	L88925	5210	50°46'	7°26'	JÄGERSKREUZ	FRST	NB3822	5223	50°45'	9°32'
JÄGERPFAO	TRL	MU2727	7914	48°05'	8°01'	JÄGERSKREUZ	BLDG	NF2469	1222	54°46'	9°22'
JÄGERPFAO	TRL	MU2627	7914	48°05'	8°01'	JÄGERSLIEDE	BLDG	NF6020	1625	54°19'	9°55'
JÄGERPFAO	TRL	MU2925	7914	48°04'	8°03'	JÄGERSLUST	HILL	NA6837	6025	49°59'	9°57'
JÄGERPFAO	TRL	MV8071	6618	49°23'	8°43'	JÄGERSMÜHLE	HILL	NA6837	6025	49°59'	9°57'
JÄGERPFAO	TRL					JÄGERSPFAD	AN	MV8167	6618	49°21'	8°44'

NAME	DESIGNATION	GRID REF.	SHEET NO.	LAT.	LONG.	NAME	DESIGNATION	GRID REF.	SHEET NO.	LAT.	LONG.
JÄGERSPFAD	FRST	N89116	5327	50°41'	10°17'	JÄGERWEG	TRL	NU4079	7423	48°34'	9°32'
JÄGERSPLATT	AN	M88203	5418	50°35'	8°45'	JÄGERWEGLE	TRL	MU2319	7913	48°01'	7°58'
JÄGERSRUH	SQ	MT0696	8112	47°49'	7°44'	JÄGERWEGLE	TRL	MU6991	7317	48°40'	8°35'
JÄGERSRUH	BLDG	PU1520	7929	48°01'	10°32'	JÄGERWEGLE	TRL	NU1063	7520	48°25'	9°08'
JÄGERSRUH	FRST	LV8987	6410	49°31'	7°28'	JÄGERWEGLE	FRST	MU6697	7217	48°43'	8°32'
JÄGERSRUH	AN	QA0940	6037	49°58'	11°55'	JÄGERWEIHER	POND	NU3220	7922	48°02'	9°26'
JÄGERSRUH	BLDG	PT7762	8534	47°29'	11°21'	JÄGERWHR.	LAKE	NT5180	8324	47°40'	9°41'
JÄGERSRUH	POPL	QA1078	5637	50°19'	11°57'	JÄGERWIES	FARM	VPO589	7348/49	48°39'	13°43'
JÄGERSRUH	BLDG	PA2575	5630	50°19'	10°46'	JÄGERWIES	FRST	MV5010	7115	48°50'	8°19'
JÄGERSRUH	BLDG	LV7060	6709	49°17'	7°13'	JÄGERWIES	BLDG	UO5721	7044	48°55'	13°03'
JÄGERSRUH	SQ	PA4668	5732	50°15'	11°03'	JÄGERWIES	MDW	MB3500	5414	50°33'	8°05'
JÄGERSRUHE	SO	NV0273	6520	49°25'	9°02'	JÄGERWIESE	FRST	NV0789	6420	49°33'	9°06'
JÄGERSRUHE	SO	NV3454	6722	49°14'	9°28'	JÄGERWIESE	FRST	NV0685	6420	49°31'	9°05'
JÄGERSRUHE	FRST	MA7775	5618	50°20'	8°41'	JÄGERWIESE	FRST	T08275	6638	49°23'	11°59'
JÄGERSSTRAAT	ROAD	K89275	4802	51°11'	6°01'	JÄGERWIESE	FRST	MV5718	7016	48°55'	8°25'
JÄGERSSTRAAT	ROAD	K89275	4802	51°11'	6°01'	JÄGERWIESE	AN	MU6275	7416	48°32'	8°29'
JÄGERSTEG	BRDG	MV5135	6915	49°04'	8°20'	JÄGERWIESE	MDW	NA0971	5720	50°17'	9°08'
JÄGERSTEG	BRDG	MV5822	7016	48°57'	8°26'	JÄGERWIESE	FRST	PA3245	5931	50°03'	10°50'
JÄGERSTEG	BRDG	MV8003	7218	48°47'	8°44'	JÄGERWIESEN	MDW	MA9820	6119	49°50'	8°58'
JÄGERSTEG	BRDG	MV6740	6817	49°07'	8°33'	JÄGERWIESEN	FRST	UP9694	7347	48°41'	13°35'
JÄGERSTEIG	ROAD	PU4034	7831	48°09'	10°53'	JÄGERWIESEN	AN	NV8413	7126	48°52'	10°09'
JÄGERSTEIG	ROAD	PU9127	7935	48°04'	11°34'	JÄGERWIESEITE	FRST	MB4826	5215	50°47'	8°16'
JÄGERSTEIG	ROAD	PU9025	7935	48°03'	11°33'	JÄGERWINKEL	FRST	NT8651	8526	47°24'	10°08'
JÄGERSTEIG	FRST	UQ1870	6641	49°21'	12°29'	JÄGERWIRT	BLDG	PU3972	7531	48°29'	10°53'
JÄGERSTEIG	FARM	VP1093	7348/49	48°41'	13°47'	JÄGERWIRTH	POPL	UP7479	7445	48°33'	13°17'
JÄGERSTEIG	TRL	PA9842	6036	50°00'	11°46'	JÄGERWISCHVEDER	FARM	PE0089	1929	54°02'	10°32'
JÄGERSTEIG	TRL	NA1904	6321	49°41'	9°16'	JÄGERWÜRTH	MDW	T09532	6939	49°00'	12°12'
JÄGERSTEIG	TRL	UO7739	6945	49°05'	13°19'	JÄGESASBRUCH	FARM	L86784	4708	51°17'	7°05'
JÄGERSTEIG	ROAD	UO7737	6945	49°04'	13°19'	JÄGHAUS	FARM	NV4727	6923	49°00'	9°38'
JÄGERSTEIG	FRST	UO7240	6845	49°06'	13°15'	JÄGING	POPL	UP6482	7445	48°35'	13°10'
JÄGERSTEIG	TRL	PT6167	8432	47°32'	11°08'	JÄGING	POPL	UP6482	7444	48°35'	13°10'
JÄGERSTEIG	TRL	PT4761	8531	47°29'	10°57'	JÄGINTEUPEL	FARM	UP6567	7545	48°26'	13°10'
JÄGERSTEIG	TRL	QA0644	5937	50°01'	11°53'	JÄGPHS.QUECKSPRING	BLDG	LA9827	6111	49°53'	7°35'
JÄGERSTEIG	TRL	QA0147	5936	50°02'	11°49'	JÄGST	STRM	NV8914	7127	48°52'	10°13'
JÄGERSTEIG	FRST	UR0544	5939	50°01'	12°17'	JÄGST	STRM	NV9217	7027	48°54'	10°16'
JÄGERSTEIG	TRL	T08595	6438	49°34'	12°02'	JÄGST	STRM	NV8517	7027	48°54'	10°10'
JÄGERSTEIGLE	FRST	MU9826	7919	48°05'	8°58'	JÄGST	STRM	NV9319	7027	48°55'	10°16'
JÄGERSTEIGWALD	FRST	NU9343	7727	48°14'	10°15'	JÄGST	STRM	NV7250	6825	49°12'	9°59'
JÄGERSTEIN	SHR	MU8483	7318	48°36'	8°47'	JÄGST	STRM	NV7350	6826	49°12'	10°00'
JÄGERSTEIN	ROCK	NU4857	7623	48°22'	9°39'	JÄGST	STRM	NV7647	6826	49°10'	10°02'
JÄGERSTEIN	FRST	NU4958	7623	48°22'	9°40'	JÄGST	STRM	NV7842	6826	49°07'	10°04'
JÄGERSTEIN	ROCK	NC6900	4526	51°27'	9°59'	JÄGST	STRM	NV8617	7127	48°54'	10°10'
JÄGERSTERN	SO	PU8229	7934	48°05'	11°26'	JÄGST	STRM	NV9116	7127	48°53'	10°14'
JÄGERSTIEG	TRL	NC3687	3723	52°14'	9°32'	JÄGST	STRM	NV2461	6621	49°18'	9°20'
JÄGERSTIEG	TRL	PC2520	4330	51°37'	10°49'	JÄGST	STRM	NV2261	6621	49°18'	9°18'
JÄGERSTIEGL	FRST	OT0190	8236	47°44'	11°41'	JÄGST	STRM	NV5865	6624	49°20'	9°48'
JÄGERSTR.	ROAD	UO9516	7147	48°53'	13°34'	JÄGST	STRM	NV3865	6623	49°20'	9°31'
JÄGERSTR.	ROAD	UO9118	7047	48°54'	13°31'	JÄGST	STRM	NV4970	6624	49°23'	9°40'
JÄGERSTRASSL	ROAD	UO9317	7147	48°54'	13°32'	JÄGST	STRM	NV5568	6624	49°22'	9°46'
JÄGERSTREU	FRST	QV0603	7236	48°45'	11°48'	JÄGST	STRM	NV7837	6926	49°05'	10°04'
JÄGERSTUBE	BLDG	UN1386	8241	47°42'	12°31'	JÄGST	STRM	NV8032	6926	49°02'	10°05'
JÄGERSTÜCKE	AN	MV7275	6517	49°26'	8°37'	JÄGST	STRM	NV3564	6622	49°20'	9°29'
JÄGERSTUHL	FRST	LA8893	5510	50°29'	7°25'	JÄGST	STRM	NV2962	6622	49°19'	9°24'
JÄGERSWALD	FRST	PT3970	8431	47°34'	10°51'	JÄGST	STRM	NV2762	6622	49°19'	9°22'
JÄGERSWAND	CLIF	PT3869	8431	47°34'	10°50'	JÄGST	STRM	NV2661	6622	49°18'	9°22'
JÄGERSWEIFLER	FARM	L81608	5304	50°36'	6°24'	JÄGST	STRM	NV4671	6623	49°23'	9°38'
JÄGERSWIESEN	MDW	MV9762	6619	49°19'	8°58'	JÄGST	STRM	NV4367	6623	49°21'	9°35'
JÄGERTAL	VAL	NU2560	7622	48°24'	9°20'	JÄGST	STRM	NV6259	6725	49°17'	9°51'
JÄGERTAL	FRST	N81217	5221	50°42'	9°10'	JÄGST	STRM	NV6058	6724	49°16'	9°49'
JÄGERTAL	BLDG	NA0971	5720	50°17'	9°08'	JÄGST	STRM	NV6056	6724	49°15'	9°49'
JÄGERTANNE	FRST	MV4706	7115	48°48'	8°17'	JÄGST	STRM	NV8226	7026	48°59'	10°07'
JÄGERTAUF	FARM	ND6552	3125	52°49'	9°58'	JÄGST	STRM	NV8321	7026	48°56'	10°08'
JÄGERTEICH	FRST	MU4486	7315	48°37'	8°14'	JÄGST	STRM	NV8517	7026	48°54'	10°10'
JÄGERTEICH	VAL	MV0239	6812	49°06'	7°40'	JÄGST	STRM	NV2360	6721	49°17'	9°19'
JÄGERTHAL	POPL	MV3278	6514	49°27'	8°04'	JÄGST	STRM	NV1857	6721	49°16'	9°15'
JÄGERTHALER F.HS.	BLDG	MV3178	6514	49°27'	8°03'	JÄGST	STRM	NV6060	6724	49°17'	9°49'
JÄGERTISCH	SO	PC0887	3729	52°13'	10°35'	JÄGST	STRM	NV1454	6721	49°14'	9°11'
JÄGERTISCHE	FRST	N84396	4523	51°25'	9°37'	JÄGST	STRM	NV3360	6722	49°17'	9°27'
JÄGERTONISHOF	FARM	MU2343	7713	48°14'	7°58'	JÄGST	STRM	NV7250	6726	49°12'	9°59'
JÄGERTURM	TWR	NE9200	2728	53°14'	10°23'	JÄGST	STRM	NV6155	6725	49°15'	9°50'
JÄGERTURMSKÖPFE	HILL	NC8367	3927	52°03'	10°13'	JÄGST	STRM	NV6353	6725	49°14'	9°52'
JÄGERVEREIN	SO	MV3430	6914	49°01'	8°06'	JÄGST	STRM	NV6951	6725	49°12'	9°57'
JÄGERVEREIN J.HTT.	BLDG	NA5863	5724	50°13'	9°49'	JÄGST	STRM	NV7250	6725	49°12'	9°59'
JÄGERWALDGRABEN	DTCH	TN7586	8338	47°41'	12°00'	JÄGSTBERG	POPL	NV5765	6624	49°20'	9°47'
JÄGERWÄLDLE	FRST	NU0327	7820	48°06'	9°02'	JÄGSTFELO	POPL	NV1353	6721	49°14'	9°11'
JÄGERWAND	CLIF	TN7882	8338	47°39'	12°02'	JÄGSTHALDE	FRST	NV4568	6623	49°22'	9°37'
JÄGERWEG	ROAD	NU4322	7923	48°03'	9°35'	JÄGSTHALDE	FRST	NV1857	6721	49°16'	9°15'
JÄGERWEG	ROAD	MV6105	7216	48°48'	8°28'	JÄGSTHAU	FRST	NV2636	6922	49°05'	9°22'
JÄGERWEG	ROAD	MA9206	6219	49°42'	8°53'	JÄGSTHAUSEN	POPL	NV8517	7027	48°54'	10°10'
JÄGERWEG	ROAD	PU4250	7731	48°17'	10°55'	JÄGSTHAUSEN	POPL	NV8517	7127	48°54'	10°10'
JÄGERWEG	ROAD	MU5510	8016	47°56'	8°24'	JÄGSTHAUSEN	POPL	NV3462	6622	49°19'	9°28'
JÄGERWEG	FRST	MU6191	7316	48°40'	8°28'	JÄGSTHAUSERWEG	ROAD	NU3265	6622	49°20'	9°26'
JÄGERWEG	ROAD	MU6275	7416	48°32'	8°29'	JÄGSTHEIM	POPL	PV0116	7128	48°53'	10°23'
JÄGERWEG	ROAD	MU3893	7314	48°41'	8°10'	JÄGSTHEIM	POPL	NV7738	6926	49°05'	10°03'

NAME	DESIGNATION	GRID REF.	SHEET NO.	LAT.	LONG.	NAME	DESIGNATION	GRID REF.	SHEET NO.	LAT.	LONG.
JAGSTROT	POPL	NV6241	6825	49°07'	9°51'	JAKOBSBAUERHF.	FARM	MU4551	7615	48°19'	8°16'
JAGSTURSPRUNG	SPRG	NV9621	7027	48°56'	10°19'	JAKOBSBCH	STRM	NA7112	6225	49°45'	9°59'
JAGSTZELL	POPL	NV8031	6926	49°02'	10°05'	JAKOBSBERG	POPL	TP7611	8038	47°55'	12°00'
JÄHER BERG	AN	MV8984	6419	49°30'	8°51'	JAKOBSBERG	MT	MU7115	8025	47°59'	9°57'
JÄHES FELD	AN	NV0691	6420	49°34'	9°05'	JAKOBSBERG	POPL	MD9079	2919	53°04'	8°51'
JÄHMART	POPL	L87551	4909	51°00'	7°13'	JAKOBSBERG	FARM	NV5817	7024	48°54'	9°47'
JAMKEHRBUSCH	FRST	LA7155	5809	50°08'	7°12'	JAKOBSBERG	HILL	PV1704	7229	48°47'	10°35'
JAHNER KPF.	HILL	L83395	4514	51°23'	6°36'	JAKOBSBERG	BLDG	LA9968	5711	50°15'	7°35'
JAHN	FARM	UP2605	8142	47°52'	12°40'	JAKOBSBERG	POPL	NC2220	4321	51°38'	9°19'
JAHN D.	MONU	PD7484	2935	53°05'	11°36'	JAKOBSBERG	SLP	MA2632	6013	49°56'	7°58'
JAHNBR.	WELL	MU4603	8115	47°53'	8°17'	JAKOBSBERG	FRST	MA2642	5913	50°01'	7°58'
JAHNDE NKM.	MONU	MC9774	3819	52°07'	8°58'	JAKOBSBR.	WELL	M87368	4817	51°10'	8°37'
JAHNEICHE	MONU	NU1192	7320	48°41'	9°09'	JAKOBSBR.	SPRG	MU5168	7516	48°28'	8°20'
JAHNEICHE	MONU	MV7327	7017	49°00'	8°38'	JAKOBSBR.	SPRG	NV7745	6826	49°09'	10°04'
JAHNS M.	MILL	PD3311	3531	52°26'	10°58'	JAKOBSBR.	SPRG	NT5399	8124	47°50'	9°43'
JAHNSEICHE	MONU	PE1572	2130	53°53'	10°45'	JAKOBSBR.	WELL	MU4872	7515	48°30'	8°18'
JAHNSHOF	POPL	PF2320	1631	54°19'	10°53'	JAKOBSBR.	WELL	NU0992	7320	48°41'	9°07'
JAHNSHOLZ	FRST	NF5146	1424	54°33'	9°47'	JAKOBSBR.	WELL	NV1239	6821	49°06'	9°10'
JAHNTEMPEL	MONU	M85215	5315	50°41'	8°19'	JAKOBSBR.	SPRG	NU3267	7522	48°27'	9°26'
JAHNWEISE	MDW	L85044	5007	50°56'	6°52'	JAKOBSBR.	WELL	NU2387	7321	48°38'	9°19'
JÄHR-BERG	HILL	NA5548	5924	50°05'	9°46'	JAKOBSBR.	SPRG	NU2882	7422	48°35'	9°23'
JÄHRDORF	POPL	VP0087	7347	48°38'	13°38'	JAKOBSBR.	SPRG	NU4678	7423	48°33'	9°37'
JÄHRDORFERSCHACHT	MINE	VP0086	7347	48°37'	13°38'	JAKOBSBR.	WELL	NU3297	7222	48°43'	9°26'
JÄHRENS-B.	HILL	NE8737	2427	53°34'	10°19'	JAKOBSBRUCH	FRST	PC1537	4230	51°46'	10°40'
JÄHRHÖLZ	FRST	PV6033	7832	48°08'	11°09'	JAKOBSBRUNNEN	SPRG	MU5386	7316	48°37'	8°22'
JÄHRHÖLZ	FRST	PV6484	7433	48°35'	11°13'	JAKOBSBRUNNEN	SPRG	MU4578	7415	48°33'	8°15'
JÄHRLINGAU	FRST	UQ7836	6946	49°04'	13°20'	JAKOBSBÜHL	HILL	NU0331	7820	48°08'	9°02'
JÄHRLINGBUCHET	FRST	UQ7736	6945	49°04'	13°19'	JAKOBSBURG	BLDG	NV7839	6826	49°06'	10°04'
JÄHRLINGS-B.	HILL	NC9129	4227	51°42'	10°19'	JAKOBSHALLIG	FARM	NF9546	1419	54°34'	8°55'
JÄHRLINGSCHACHTEN	FRST	UQ7836	6946	49°04'	13°20'	JAKOBSHOF	FARM	LA8691	5510	50°28'	7°23'
JÄHRMARKTPL.	FRST	PC2524	4330	51°39'	10°49'	JAKOBSHÖHE	FRST	MU4745	7715	48°15'	8°17'
JÄHRS-B.	MT	LA8864	5710	50°13'	7°26'	JAKOBSHÖHE	FARM	L82376	4704	51°12'	6°28'
JÄHRSAU	POPL	PD5361	3133	52°53'	11°16'	JAKOBSHÖHE	AN	N80504	5420	50°35'	9°04'
JÄHRSBERGERHOF	FARM	LA8864	5710	50°13'	7°26'	JAKOBSHÖHLE	CAVE	NV6703	7225	48°47'	9°55'
JÄHRSDORF	POPL	NE4191	1923	54°04'	9°38'	JAKOBSHÖLT	FARM	L88577	4710	51°14'	7°21'
JÄHRSDORF	POPL	PV6349	6833	49°10'	11°14'	JAKOBSHÖLZLE	FRST	NU0214	8020	47°59'	9°02'
JÄHRSFELD	POPL	LA9599	5411	50°32'	7°31'	JAKOBSHS.	BLDG	PC1537	4230	51°46'	10°40'
JÄHRSFELDERMÜHLEN	MILL	LA9698	5411	50°31'	7°32'	JAKOBSHUB	FARM	UP1755	7641	48°19'	12°32'
JÄHRSMOOR	AN	NE5741	2325	53°37'	9°52'	JAKOBSHÜTTE	BLDG	MU4978	7415	48°33'	8°19'
JÄHRSTEDT	POPL	PD3425	3431	52°33'	10°59'	JAKOBSHÜTTE	BLDG	LV4958	6707	49°15'	6°55'
JÄHRSTEDTER TOTENWEG	ROAD	PO3226	3431	52°34'	10°57'	JAKOBSKLAUSE	BLDG	PU9145	7735	48°14'	11°34'
JÄMRTAG	BLDG	UQ6016	7144	48°53'	13°05'	JAKOBSKNOPP	POPL	LA2259	5805	50°09'	6°31'
JÄHS-B.	HILL	NC6028	4225	51°42'	9°52'	JAKOBSKOPF	RDGE	NC9930	4228	51°43'	10°26'
JÄHUSHALL	BLDG	PC0748	4129	51°52'	10°33'	JAKOBSKOPF	HILL	LA0440	6003	49°59'	6°16'
JÄIBING	POPL	TP8653	7738	48°18'	12°07'	JAKOBSKREUZ	SHR	L86413	5308	50°39'	7°05'
JÄIBING	POPL	TP8653	7638	48°18'	12°07'	JAKOBSLUST	AN	MV4694	6315	49°36'	8°15'
JÄIBLING	FARM	QU0567	7536	48°25'	11°46'	JAKOBSMÜHL-H.	FRST	UQ0367	6639	49°19'	12°17'
JÄICH	AN	MV9465	6619	49°20'	8°55'	JAKOBSMÜHLE	MILL	NV8849	6827	49°11'	10°13'
JÄIGERN	AN	NV2678	6522	49°27'	9°22'	JAKOBSMÜHLE	MILL	UQ4862	6743	49°17'	12°55'
JÄINDL	FARM	UP2937	7842	48°10'	12°42'	JAKOBSMÜHLE	MILL	NA0820	6120	49°50'	9°07'
JÄITSTEIN	HILL	M84482	4715	51°17'	8°12'	JAKOBSPFAD	FRST	MV3827	7014	49°00'	8°09'
JÄKEL	FARM	PU1205	8129	47°53'	10°30'	JAKOBSPFAD	ROAD	MV3826	7014	48°59'	8°09'
JÄKELBERG	HILL	UQ1338	6940	49°04'	12°26'	JAKOBSPOINT	FARM	UP3315	8042	47°58'	12°46'
JÄKELBERGER KÖPFEL	MT	PT5061	8532	47°29'	10°59'	JAKOBSRAIN	FRST	MU5387	7316	48°38'	8°22'
JÄKERPAUL	FARM	QT0194	8236	47°46'	11°41'	JAKOBSRUH	FARM	PV3362	6731	49°18'	10°50'
JÄKLEE	AN	MV8033	6918	49°03'	8°44'	JAKOBSSTIFTUNGSHOLZ	FRST	NU9645	7727	48°15'	10°17'
JÄKOB	AN	PC0530	4229	51°43'	10°31'	JAKOBSSTAL	BLDG	NT0079	8320	47°40'	9°00'
JÄKOB	FARM	LC9538	4210	51°47'	7°29'	JAKOBSSTAL	MOW	NC2424	7921	48°04'	9°19'
JÄKOB	FARM	MD3421	3414	52°32'	8°02'	JAKOBSSTAL	VAL	NC9930	4228	51°43'	10°26'
JÄKOBENBERG	FRST	QV1444	6837	49°07'	11°56'	JAKOBSSTAL	FARM	LAB189	5509	50°26'	7°19'
JÄKOBENHOF	FARM	MU9615	8019	47°59'	8°57'	JAKOBSSTAL /KNÖPPHÜTTA/	POPL	NA2344	5921	50°03'	9°19'
JÄKOBHUB	FARM	UP2941	7742	48°12'	12°42'	JAKOBSSTALE M.	MILL	NA2344	5921	50°03'	9°19'
JÄKOB I	POPL	MC3612	4414	51°33'	8°05'	JAKOBSWARF	FARM	NF8680	1118	54°52'	8°47'
JÄKOBIDREHBER	POPL	MD6133	3316	52°39'	8°25'	JAKOBSWEG	ROAD	NU1906	8021	47°54'	9°15'
JÄKOBISBAUER	FARM	MU4131	7815	48°08'	8°13'	JAKOBSWEILER	POPL	MV2496	6313	49°37'	7°57'
JÄKOBISCHÄCHTE I/II	MINE	LC5310	4407	51°31'	6°53'	JAKOBWÜLLESHEIM	POPL	L82726	5205	50°46'	6°33'
JÄKOBRETTENBACH	POPL	TP9055	7639	48°19'	12°10'	JÄLM	POPL	NF2854	1322	54°38'	9°26'
JÄKOB S	POPL	L86470	4808	51°10'	7°04'	JÄLMER MOOR	MRSH	NF2753	1322	54°37'	9°25'
JÄKOB S	AN	NT7085	8225	47°43'	9°56'	JÄLMFELD	POPL	NF2754	1322	54°38'	9°25'
JÄKOB S DOBEL	FRST	MU4486	7315	48°37'	8°14'	JÄMELN	POPL	PD3979	2932	53°02'	11°04'
JÄKOB S-B.	HILL	N87974	4726	51°13'	10°08'	JÄMELNER M.	MILL	PD4079	2932	53°02'	11°05'
JÄKOB S-B.	MT	MC9588	3719	52°14'	8°56'	JÄMELNER ISLAND	AN	MT6199	8116	47°51'	8°29'
JÄKOB S-B.	MT	LA5666	5707	50°14'	6°59'	JÄMMELSHOFEN	POPL	LA6084	5608	50°23'	7°02'
JÄKOB S-B.	HILL	MC5965	3916	52°02'	8°24'	JÄMMER	FARM	UQ2345	6841	49°08'	12°34'
JÄKOB S-BR.	WELL	PU2126	7929	48°04'	10°37'	JÄMMER-B.	HILL	LC8236	4209	51°46'	7°17'
JÄKOB S-BR.	WELL	NC5331	4224	51°44'	9°46'	JÄMMERFELD	AN	NU1800	8121	47°51'	9°14'
JÄKOB S-F.	ROCK	MV1045	6812	49°09'	7°46'	JÄMMERHALDE	SLP	MU0774	6512	49°25'	7°43'
JÄKOB S-GR.	DTCH	N87060	4926	51°05'	10°00'	JÄMMERHALDE	SLP	MV1053	6712	49°13'	7°46'
JÄKOB S-H.	BLDG	MV3065	6614	49°20'	8°02'	JÄMMERHOLZ	FRST	PD4077	2932	53°01'	11°05'
JÄKOB S-HOLZ	FRST	UR0021	6139	49°48'	12°13'	JÄMMERMARTE	FRST	TQ8893	6438	49°33'	12°04'
JÄKOB S-KPF.	MT	MA1237	6012	49°59'	7°46'	JÄMMERMÜHLE	MILL	NV9431	6927	49°01'	10°17'
JÄKOB S-M. /SCHWÄLLER-M./	MILL	LA9555	5811	50°08'	7°32'	JÄMMERSEICHE	MONU	LA8017	6210	49°48'	7°20'
JÄKOB SÄCKER	AN	NV0135	6920	49°01'	9°01'	JÄMMERTAL	VAL	MU5428	7824	48°06'	9°44'
JÄKOB SÄCKER	AN	NA0475	5620	50°20'	9°04'	JÄMMERTAL	VAL	NC9279	3828	52°09'	10°20'

NAME	DESIGNATION	GRID REF.	SHEET NO.	LAT.	LONG.	NAME	DESIGNATION	GRID REF.	SHEET NO.	LAT.	LONG.
JAMMERTAL	VAL	MA1873	5613	50°18'	7°51'	JARPLUNDGAARD	FARM	NF2866	1222	54°44'	9°26'
JAMMERTAL	AN	LV8058	6710	49°16'	7°21'	JARRENWISCH	POPL	MF9707	1719	54°13'	8°57'
JAMMERTAL	VAL	LD9638	3310	52°41'	7°28'	JARRENWISCH-HÖGIENWISCH	POPL	MF9708	1719	54°13'	8°57'
JAMMERTAL	VAL	MA2170	5713	50°17'	7°53'	JARSSUM	POPL	LE8311	2609	53°20'	7°14'
JAMMERTHAL	FARM	NE2171	2122	53°53'	9°19'	JARSTORF	POPL	NE2893	1922	54°05'	9°26'
JAMMERTHAL	MRSH	MD0479	2911	53°03'	7°34'	JARZT	POPL	PU8959	7635	48°21'	11°33'
JAMMERTHAL	POPL	L86268	4808	51°09'	7°02'	JASBERG	POPL	PU9607	8135	47°53'	11°37'
JAMMERTHAL	FARM	L87972	4809	51°11'	7°16'	JASBERG	HILL	PT7081	8333	47°40'	11°16'
JAMMERWHR.	POND	NV9431	6927	49°01'	10°17'	JASDORF	POPL	NF8518	1627	54°18'	10°19'
JAMMETSWEIHER	FARM	L80322	5203	50°43'	6°13'	JASEHECK	EST	PD4392	2832	53°09'	11°08'
JAMS	FARM	L82088	4604	51°19'	6°25'	JASEN	FARM	PF2804	1831	54°10'	10°58'
JAMY	FRST	UQ4272	6642	49°23'	12°49'	JASPEN	FARM	MC3455	4014	51°56'	8°02'
JAN BÜSCHER	FARM	MC2371	3913	52°05'	7°53'	JASPER	FARM	LC7545	4109	51°50'	7°11'
JAN DEUTHAGEN	FARM	MC2472	3913	52°06'	7°53'	JASPER	FARM	LC7270	3908	52°04'	7°08'
JAN TAGGENBROCK	FARM	MD2222	3413	52°32'	7°51'	JASPER	FARM	MC2372	3913	52°06'	7°53'
JANAHOFF	POPL	UQ3053	6742	49°12'	12°40'	JASPER	FARM	MC2471	3913	52°05'	7°53'
JANDELSBRUNN	POPL	VPO398	7248	48°44'	13°41'	JASPER	FARM	MC3554	4014	51°56'	8°03'
JANDELSBRUNNERMÜHLE	MILL	VPO498	7248	48°44'	13°41'	JASPER	FARM	MC2473	3813	52°06'	7°53'
JANECK	FRST	PD2820	3431	52°31'	10°53'	JASPER	FARM	MD0605	3611	52°23'	7°37'
JANINAU	FRST	VQ1001	7248	48°45'	13°47'	JASPER	FARM	MD0406	3511	52°24'	7°35'
JANINHOF	FARM	LC5419	4307	51°36'	6°53'	JASPERKALDEWEH	FARM	MC5031	4216	51°44'	8°21'
JANKHOLZ	AN	MT7395	8117	47°48'	8°38'	JASPERSHOF	FARM	MC5048	4115	51°53'	8°16'
JANKNECHT	FARM	LC5317	4407	51°35'	6°53'	JASPIHÜTTE	BLOG	MU5569	7516	48°28'	8°23'
JANKRIEFT	FARM	MC2872	3913	52°06'	7°57'	JASSER BEKE	STRM	NC3967	3923	52°03'	9°34'
JANNBURG	FARM	ME1719	2512	53°25'	7°45'	JASTORF	POPL	PD0778	2929	53°02'	10°36'
JANNEY	POPL	NF1953	1321	54°37'	9°17'	JATKE	POPL	MC6054	4016	51°56'	8°25'
JANNEYFELD	POPL	NF1755	1321	54°38'	9°16'	JAU	AN	NU5135	7824	48°10'	9°41'
JANNEMANN	FARM	MC1562	3912	52°00'	7°46'	JAUÄCKER	AN	NU2739	7722	48°12'	9°22'
JANNEMANN	FARM	MC1560	4012	51°59'	7°46'	JAUERG-SIEPEN	STRM	MB1876	4713	51°14'	7°50'
JÄNNENSWARF	FARM	MF8562	1218	54°42'	8°46'	JAUING	POPL	UP3446	7742	48°15'	12°46'
JÄNNER	PEAK	UN5171	8444	47°34'	13°01'	JÄUCH	AN	NV2509	7122	48°50'	9°20'
JÄNNERHAUS	BLOG	UN5072	8444	47°35'	13°00'	JÄUCH	AN	MU8332	7818	48°08'	8°46'
JÄNNING	FARM	LC7372	3908	52°05'	7°09'	JÄUCH	AN	MU7730	7818	48°07'	8°41'
JÄNNING	FARM	MC0461	4011	51°59'	7°36'	JÄUCH	AN	NV1045	6820	49°09'	9°08'
JÄNNING	FARM	LC9957	4011	51°57'	7°32'	JÄUCH	AN	LA4012	6206	49°44'	6°47'
JÄNNING	FARM	MC0665	3911	52°02'	7°38'	JÄUCHBEET	AN	NV5201	7224	48°46'	9°43'
JÄNNING	FARM	LC7985	3709	52°12'	7°14'	JÄUCHEN	AN	MV9905	7119	48°48'	8°59'
JÄNNING	FARM	LC8688	3709	52°14'	7°20'	JÄUCHEN	POPL	NT9552	8527	47°25'	10°16'
JÄNNING	FARM	LC7788	3709	52°14'	7°12'	JÄUCHENÄCKER	AN	NU8674	7427	48°31'	10°10'
JÄNNING	FARM	LD9115	3510	52°28'	7°24'	JÄUCHERN	AN	NT0787	8220	47°44'	9°05'
JÄNNING-M.	MILL	LC8374	3809	52°06'	7°17'	JÄUCHERNB.	STRM	NU3486	7322	48°38'	9°28'
JANS	FARM	LC3108	4505	51°30'	6°34'	JÄUCHERT	AN	NV6810	7125	48°50'	9°56'
JANS	FARM	LC6639	4208	51°47'	7°04'	JÄUCHERT	AN	NV1948	6821	49°11'	9°16'
JANS	FARM	PT3679	8330	47°39'	10°49'	JÄUCHERT	AN	NV1953	6721	49°14'	9°16'
JANS	FARM	MD3918	3414	52°30'	8°06'	JÄUCHERT	AN	NU4877	7423	48°33'	9°39'
JANS-B.	STRM	LA1191	5504	50°26'	6°20'	JÄUCHERT	AN	NV4301	7223	48°46'	9°35'
JANS-B.	OTCH	LA1290	5504	50°26'	6°21'	JÄUCHERTAL	VAL	MU9009	8019	47°56'	8°52'
JANS-WENSTRUP	FARM	MD3723	3414	52°33'	8°04'	JÄUCHERTEN	AN	MU0314	8012	47°58'	7°42'
JANSBERG	FARM	L85695	4607	51°23'	6°56'	JÄUCHLE	AN	MU8942	7719	48°14'	8°51'
JANSCHLEICH	STRM	KA9454	5802	50°06'	6°07'	JÄUCHSDORF	POPL	UF4414	8043	47°58'	12°55'
JANSEN	FARM	LC5522	4307	51°38'	6°55'	JÄUCHSHOFEN	POPL	QV1204	7237	48°45'	11°53'
JANSEN	FARM	LC1812	4404	51°32'	6°23'	JÄUCHSTAL	STRM	MU6704	8117	47°53'	8°34'
JANSEN	FARM	LC2210	4404	51°31'	6°26'	JÄUD	FARM	PT9089	8235	47°44'	11°32'
JANSEN	FARM	LC2309	4404	51°30'	6°27'	JÄUD-M.	MILL	PT7288	8233	47°43'	11°17'
JANSEN	FARM	MD8047	3218	52°46'	8°42'	JÄUDEN-B.	AN	NA8029	6026	49°54'	10°07'
JANSENGÜTL	FARM	UP8582	7446	48°35'	13°26'	JÄUDS-B.	HILL	PU5923	7932	48°02'	11°08'
JANSENHOF	FARM	PU3341	7730	48°12'	10°47'	JÄUEN	AN	MU9475	7419	48°32'	8°55'
JANSENHOF	POPL	LC1530	4303	51°41'	6°19'	JÄUKENBURG	FARM	ME1045	2311	53°39'	7°38'
JANSENKATH	FARM	LC1038	4203	51°46'	6°15'	JÄUEN	FARM	PT0889	8228	47°45'	10°26'
JANSENKATH	FARM	LC1531	4203	51°42'	6°19'	JÄUPEN-M.	MILL	NB1227	5121	50°48'	9°10'
JANSMAUSCHEN	FARM	L88383	4709	51°17'	7°19'	JÄUS	FARM	LC2297	4604	51°24'	6°26'
JANSMÜHLE	FARM	K88922	5202	50°43'	6°01'	JÄUSCHBACH	POPL	MU3660	7614	48°23'	8°08'
JANS	FARM	L82790	4605	51°20'	6°31'	JÄUSCHBACH	STRM	MU3659	7614	48°23'	8°08'
JANZERSKATH	FARM	LC2735	4204	51°44'	6°29'	JÄUSEN	MT	PT4272	8431	47°35'	10°53'
JARBCK	CNAL	NF8521	1627	54°20'	10°19'	JÄUSENTEICH	AN	NU0241	7720	48°13'	9°02'
JARDELUND	POPL	NF1275	1121	54°49'	9°11'	JAVENLOCH	FARM	ME2450	2313	53°42'	7°51'
JARDELUNDE MOOR	MRSH	NF1475	1121	54°49'	9°13'	JAZENBACH	STRM	NU2732	7822	48°08'	9°22'
JARDELUNDE WIESEN	MRSH	NF1378	1121	54°51'	9°12'	JCHENBÜCHEL	AN	L82024	5204	50°44'	6°27'
JARDELUNDFELD	FARM	NF1578	1121	54°51'	9°14'	JOA-BOY-PLATZ	SO	MT3687	8214	47°44'	8°09'
JARDELUNDFELD	FARM	NF1577	1121	54°50'	9°14'	JORICHSTAL	VAL	NT0294	8220	47°47'	9°02'
JARDELUNDFELD	FARM	NF1277	1121	54°50'	9°11'	JEAN PAUL FELSEN	ROCK	QA0284	5637	50°22'	11°50'
JARDELUNDFELD	FARM	NF1376	1121	54°50'	9°12'	JEANCLAUDENMÜHLE	MILL	LV4875	6507	49°24'	6°54'
JARDELUNDFELD	FARM	NF1474	1121	54°49'	9°13'	JEANSWALD	FRST	MU5662	7516	48°25'	8°25'
JARDINGHAUSEN	POPL	MD9055	3119	52°51'	8°51'	JEBENHAUSEN	POPL	NU4692	7323	48°41'	9°37'
JAREZÖD	POPL	TP7909	8038	47°54'	12°02'	JEBENHAUSEN BERG	AN	NU4793	7323	48°41'	9°38'
JARKAU	FARM	PE1798	1830	54°07'	10°47'	JEBERTSHSM.	POPL	PU9485	7435	48°35'	11°38'
JÄRKENDORF	POPL	NA9523	6127	49°51'	10°19'	JECHLING	POPL	UN4194	8243	47°47'	12°53'
JÄRLINGEN	POPL	ND4264	3023	52°55'	9°37'	JECKELS-B.	HILL	LA5073	5707	50°17'	6°53'
JÄRLINGERHORST	FRST	ND4064	3023	52°55'	9°35'	JECKEN-B.	STRM	MA0206	6311	49°42'	7°38'
JÄRLITZ	POPL	PD1473	3030	53°00'	10°42'	JECKENB.	STRM	MA0206	6211	49°42'	7°38'
JÄRNSEN	POPL	ND8733	3327	52°38'	10°17'	JECKENBACH	STRM	LA9002	6310	49°40'	7°29'
JÄRNSLOH B.	HILL	ND9632	3328	52°38'	10°25'	JECKENBACH	POPL	LA9907	6211	49°42'	7°36'
JÄRPLUND	POPL	NF2765	1222	54°44'	9°25'	JECKENBACH	STRM	MA0006	6211	49°42'	7°37'
JÄRPLUNDFELD	POPL	NF2767	1222	54°45'	9°25'	JECKENFUSS	HILL	NB7053	4917	51°02'	8°34'

NAME	DESIGNATION	GRID REF.	SHEET NO.	LAT.	LONG.	NAME	DESIGNATION	GRID REF.	SHEET NO.	LAT.	LONG.
JECKS-M.	MILL	LB7741	5009	50°54'	7°15'	JEN-B.	STRM	TNT596	8238	47°47'	12°00'
JEDDEBROK	AN	M04616	3515	52°29'	8°13'	JENBACH	STRM	TNT695	8238	47°46'	12°01'
JEDDELOM	POPL	M03586	2814	53°07'	8°02'	JENBACH	POPL	TNT695	8238	47°46'	12°01'
JEDDELOH II.	POPL	M03482	2914	53°05'	8°01'	JENBACH	STRM	TNT692	8238	47°45'	12°01'
JEDDELOMER DAMM	AN	M03386	2814	53°07'	8°00'	JENBACHSCHNEID	RDGE	TNT592	8238	47°44'	12°00'
JEDDELOMERWIESEN	POPL	M03680	2914	53°04'	8°03'	JENDEL	FRST	NC7107	4426	51°31'	10°01'
JEDDENBRUCH	AN	M08657	3118	52°52'	8°47'	JENDORF	POPL	NU1159	7620	48°23'	9°09'
JEDDINGEN	POPL	N03469	3023	52°58'	9°31'	JENNERSEITE	POPL	NE6828	2526	53°30'	10°01'
JEDDINGER MOOR	PM	ND3368	3022	52°58'	9°29'	JENET	FRST	MU9641	7719	48°13'	8°57'
JEDDINGER WIESEN	MRSH	ND3270	3022	52°59'	9°29'	JENFELD	POPL	NE7536	2426	53°34'	10°08'
JEDDELHAUSEN	POPL	NU7856	7626	48°21'	10°03'	JENFELDER MOOR	POND	NE7437	2426	53°35'	10°07'
JEDDELSTETTEN	POPL	PU4632	7831	48°07'	10°58'	JENGEN	POPL	PU2817	7930	48°00'	10°43'
JEDENHOFEN	POPL	PU8061	7634	48°23'	11°26'	JENGEN	POPL	PU2817	8030	48°00'	10°43'
JEDENSBACH	STRM	MU3559	7614	48°23'	8°07'	JENHAUSEN	POPL	PU6700	8133	47°50'	11°14'
JEDENSACH	POPL	MU3458	7614	48°22'	8°07'	JENHORST	POPL	M09412	3519	52°27'	8°55'
JEDENSACH	POPL	MU3457	7614	48°22'	8°07'	JENISBÜHL	FRST	NU0624	7920	48°04'	9°05'
JEDERER	FARM	UN1184	8340	47°41'	12°29'	JENKOFEN	POPL	QU2007	8137	47°53'	11°56'
JEDERSCHWING	POPL	UP7096	7245	48°42'	13°14'	JENKOFEN	POPL	TP9579	7439	48°32'	12°13'
JEDESBACH	POPL	UQ1471	6640	49°22'	12°26'	JENNAK	FARM	LC5331	4207	51°43'	6°52'
JEDESBACHERMÜHLE	MILL	UQ1371	6640	49°22'	12°25'	JENNEBERG	AN	NU4334	7823	48°09'	9°35'
JEDESHEIM	POPL	NU2329	7726	48°12'	10°06'	JENNECKEN	POPL	LB9345	5010	50°57'	7°29'
JEDING	POPL	T08478	6538	49°25'	12°01'	JENNECKES GATT	POND	LC3413	4405	51°33'	6°37'
JEDINGHAGEN	POPL	LB9457	4910	51°03'	7°29'	JENNELT	POPL	LE7625	2508	53°27'	7°08'
JEDINGHAGEN	POPL	LB9457	4911	51°03'	7°29'	JENNEMANNSMÜHLE /KLOSTERMÜHLE/	MILL	MA0821	6112	49°50'	7°43'
JEDLING	POPL	QT1699	8137	47°48'	11°53'	JENNENBURG	FRST	MU8739	7719	48°12'	8°50'
JEDLINGER FILZE	MRSH	QU1700	8137	47°49'	11°54'	JENNENTAL	VAL	MU9004	8119	47°53'	8°52'
JEDLINGER LEITE	SLP	QT1599	8137	47°48'	11°52'	JENNER	FARM	LC7757	4009	51°57'	7°13'
JEDLINGER M.	MILL	QT1599	8137	47°48'	11°52'	JENNEWEG	ROAD	K89144	5002	50°55'	6°02'
JEEBEL	POPL	PD5259	3133	52°51'	11°16'	JENS-B.	STRM	M04230	3314	52°37'	8°08'
JEEBEL	POPL	M08968	3019	52°58'	8°50'	JENSCHENSWARF	FARM	MF8064	1218	54°43'	8°41'
JEERHOF	POPL	ND1986	2821	53°07'	9°17'	JENSDEELEN WASSERL.	DTCH	NF2435	1522	54°28'	9°22'
JEERSDORF	POPL	ND3191	2822	53°10'	9°28'	JENSEITS DER AUE	AN	M02885	2813	53°07'	7°55'
JEETZE	STRM	PD4562	3132	52°53'	11°10'	JENSEITS LAUCH	AN	MU9692	7319	48°41'	8°57'
JEETZE	STRM	PD4556	3132	52°50'	11°09'	JENSFELD	FARM	LC9956	4011	51°57'	7°32'
JEETZE	STRM	PD4754	3133	52°49'	11°11'	JENSLONGTAL	SCRB	MF6298	916	55°02'	8°25'
JEETZE	STRM	PD4473	3032	52°59'	11°09'	JENSMETTEN-B.	HILL	MF6298	916	55°02'	8°25'
JEETZE	STRM	PD4367	3032	52°56'	11°08'	JENTRUP	FARM	MC2643	4113	51°50'	7°56'
JEETZE	STRM	PD4563	3032	52°54'	11°10'	JEPKES	FARM	LB2698	4505	51°24'	6°30'
JEETZEL	STRM	PD3790	2832	53°08'	11°03'	JEPOLDING	POPL	UP0720	7940	48°00'	12°25'
JEETZEL	STRM	PD4183	2932	53°05'	11°06'	JEPOLDING	FARM	UP2161	7641	48°23'	12°33'
JEETZEL	STRM	PD4375	2932	53°00'	11°08'	JEPPEL-T.	POND	NB0683	4620	51°18'	9°05'
JEETZEL	POPL	PD4369	3032	52°57'	11°08'	JEPPEPS	FARM	NF1121	1621	54°20'	9°10'
JEGELSGR.	DTCH	MT1486	8213	47°43'	7°51'	JEREMIAS	NDW	MV7629	6918	49°01'	8°40'
JEGGEL	POPL	PD7766	3035	52°55'	11°38'	JEREMIASHECK	FRST	MA5272	5715	50°18'	8°20'
JEGGEN	POPL	MC4592	3715	52°16'	8°11'	JEREMIASHÖHE	MT	PC1122	4329	51°38'	10°36'
JEGLEBRUNNEN	FRST	NT2794	8122	47°48'	9°22'	JEREMIASM.	MILL	M82900	5414	50°33'	8°00'
JEGLESGRABEN	DTCH	MT1486	8213	47°43'	7°51'	JERGEN-KP.	CHCH	MV2246	6813	49°10'	7°56'
JEGLING	FARM	UP2318	8041	47°59'	12°38'	JERICHO	FARM	ME5637	2416	53°35'	8°20'
JEGSENGRABEN	DTCH	QT2292	8237	47°45'	11°58'	JERINGHAVE	POPL	ME3718	2514	53°24'	8°03'
JEHL	FARM	QT0799	8136	47°49'	11°46'	JERKEN-B.	HILL	NC9717	4328	51°36'	10°24'
JEHLEBASCH	AN	MU6654	7615	48°20'	8°16'	JERMERSTEIN	ROCK	PC1033	4229	51°44'	10°35'
JEHLESALDE	FRST	MU5050	7615	48°18'	8°20'	JERRISBEK	STRM	NF2051	1321	54°36'	9°19'
JEHLESHOF	FARM	MU5051	7616	48°19'	8°20'	JERRISBEK	POPL	NF2150	1322	54°36'	9°19'
JEHLESHÖHE	AN	MU5051	7616	48°19'	8°20'	JERRISBEK	STRM	NF2049	1421	54°35'	9°19'
JEHRDEN	POPL	NE6717	2526	53°24'	10°01'	JERRISBEK	FARM	NF2150	1422	54°36'	9°19'
JEHRDEN	FARM	NE6717	2626	53°24'	10°01'	JERRISHÖ	POPL	NF2356	1322	54°39'	9°22'
JEHSEN	POPL	PA9968	5736	50°14'	11°47'	JERRISHÖER HOLZ	FRST	NF2156	1321	54°39'	9°20'
JEHSEN-M.	MILL	QA0067	5736	50°13'	11°49'	JERRISHÖER HOLZ	FRST	NF2156	1322	54°39'	9°20'
JEICH	AN	KA9320	6102	49°48'	6°07'	JERRISHÖFELD	POPL	NF2458	1322	54°40'	9°22'
JEINSEN	POPL	NC5485	3724	52°13'	9°47'	JERSBEK	POPL	NE8055	2227	53°44'	10°13'
JEINSER HOLZ	FRST	NC4986	3724	52°13'	9°43'	JERSBEKERFORST	FRST	NE8157	2227	53°45'	10°14'
JEITER	AN	NU6871	7525	48°29'	9°55'	JERSTEDT	POPL	NC9556	4028	51°57'	10°23'
JEITERAL	AN	NU6771	7525	48°29'	9°55'	JERSTEDTER FORST	FRST	NC9452	4028	51°55'	10°22'
JEKELTPATH	FARM	LB5292	4607	51°22'	6°52'	JERSTEDTER FORST	FRST	NC9450	4128	51°54'	10°22'
JELGEN	FARM	ME5532	2415	53°32'	8°19'	JERSTEDTER UNTERESSENTEN FORST	FRST	NC9450	4028	51°54'	10°22'
JELLENTRUP	FARM	MC4636	4215	51°46'	8°13'	JERUSALEM	FARM	ME6130	2416	53°31'	8°25'
JELLIESTEDE	FARM	ME2847	2313	53°40'	7°55'	JERUSALEM	POPL	ND4380	2923	53°04'	9°38'
JELLINGHAUSEN	POPL	LB8686	4610	51°19'	7°22'	JERUSALEM	FARM	ND0562	3020	52°54'	9°04'
JELMSTORF	POPL	PD0284	2829	53°06'	10°31'	JERUSALEM	FARM	ND7062	3026	52°54'	10°02'
JELPKE	POPL	PD1205	3629	52°23'	10°39'	JERVERT	FARM	LC9573	3810	52°06'	7°28'
JELSTROM	STRM	MF9844	1419	54°33'	8°58'	JERXEN	POPL	MC9056	4019	51°57'	8°51'
JELSTROM	STRM	NF0043	1420	54°32'	9°00'	JERXEN-ORBKE	POPL	MC9056	4019	51°57'	8°52'
JELTEN	AN	MT0376	8312	47°38'	7°43'	JERXERHEIDE	POPL	MC9155	4019	51°57'	8°52'
JEMBKE	POPL	PD1918	3430	52°30'	10°45'	JERXERSCHINKEN	POPL	MC9155	4019	51°57'	8°52'
JEMBKE	POPL	PD1917	3530	52°29'	10°45'	JERXHEIM	POPL	PC3072	3931	52°05'	10°54'
JEMBKER WALD	FRST	PD2019	3430	52°30'	10°46'	JERXHEIMER HOLZ	FRST	PC2880	3831	52°09'	10°52'
JEMGUM	POPL	LE9203	2710	53°16'	7°23'	JERXHEIMER UND INGELEBER FORST	FRST	PC2879	3831	52°09'	10°52'
JEMGUM KLOSTER	CNVT	LE9201	2710	53°15'	7°23'	JERZE	POPL	NC7958	4026	51°58'	10°09'
JEMGUMER SCHLICK	ISL	LE9304	2710	53°16'	7°24'	JERZE	POPL	NC8058	4027	51°58'	10°10'
JEMGUMER SIELTIEF	CNAL	LE8902	2710	53°15'	7°20'	JERZER HOLZ	FRST	NC8057	4027	51°57'	10°10'
JEMGUMERFÄHRE	BLDG	LE9302	2710	53°15'	7°24'	JESBERG	POPL	NB1049	4920	50°59'	9°08'
JEMGUMERGASTE	FARM	LE9003	2710	53°16'	7°21'	JESBERG	POPL	NB1049	5020	50°59'	9°08'
JEMGUMERGEISE	MDW	LE9000	2710	53°14'	7°21'	JESBERGER KELLER	FRST	NB0752	4920	51°01'	9°06'
JEMMEN-TH.	VAL	NA3754	5823	50°08'	9°31'	JESEN-B.	HILL	NB1171	4820	51°11'	9°10'

NAME	DESIG-NATION	GRID REF.	SHEET NO.	LAT.	LONG.	NAME	DESIG-NATION	GRID REF.	SHEET NO.	LAT.	LONG.
JESEN BACH	AN	MV8712	7118	48°52'	8°49'	JEUCHEN	FARM	L81990	4604	51°20'	6°24'
JESEN DORF	POPL	UP0678	7440	48°31'	12°22'	JEUKEMÜHLE	MILL	MA3596	5414	50°31'	8°05'
JESEN KOFEN	POPL	UP1266	7540	48°25'	12°28'	JEU S FELD	FARM	LC6941	4108	51°48'	7°06'
JES EN WANG	POPL	PU5837	7832	48°10'	11°08'	JEU S FELD	FARM	LC8691	3710	52°15'	7°20'
JESHOP	FARM	PE0190	1929	54°03'	10°32'	JEUSING	AN	NA8954	5827	50°08'	10°15'
JESINGEN	POPL	NU3687	7322	48°38'	9°29'	JEUSINGGRUND	AN	NA8951	5827	50°06'	10°14'
JESINGER ESCH	AN	NU3487	7322	48°38'	9°28'	JEUSS	MDW	MU6400	8117	47°51'	8°31'
JESINGER HALDE	MDW	NU3588	7322	48°39'	9°28'	JEUST	FRST	N80250	4920	51°00'	9°02'
JESINGER WEG	ROAD	MU9087	7319	48°38'	8°52'	JEUST	MT	N80248	5020	50°59'	9°02'
JESINGHAUSEN	POPL	L87883	4709	51°17'	7°15'	JEUTENBERG	AN	NV5269	6624	49°22'	9°43'
JESSENITZ	EST	NE3904	2732	53°17'	9°35'	JEUTMECKE	FARM	MB1776	4712	51°14'	7°49'
JESSERNDORF	POPL	PA2050	5930	50°05'	10°41'	JEVEN-AU	STRM	NF4709	1724	54°14'	9°43'
JESSLING	POPL	TP8945	7738	48°13'	12°10'	JEVEN-AU	STRM	NF4409	1724	54°14'	9°40'
JESSLUND	FRST	NF3862	1223	54°42'	9°35'	JEVENAU	STRM	NF4109	1723	54°14'	9°38'
JESTÄDT	POPL	N87174	4726	51°13'	10°01'	JEVENBERG	FARM	NF3809	1723	54°14'	9°35'
JESTE R-GER.	ROAD	PUB603	8135	47°51'	11°29'	JEVENSTEDT	POPL	NF4309	1723	54°14'	9°40'
JESTEBURG	POPL	NE6307	2625	53°18'	9°57'	JEVENSTEDT	POPL	NF4310	1724	54°14'	9°40'
JESTER-GER.	ROAD	PUB603	8134	47°51'	11°29'	JEVENSTEDTER FELD	FARM	NF4008	1723	54°13'	9°37'
JESTETTEN	POPL	MT6777	8317	47°39'	8°34'	JEVENSTEDTERTE ICH	FARM	NF4410	1724	54°14'	9°40'
JESUITEN-B.	MT	MC9132	4219	51°44'	8°52'	JEVER	POPL	ME2736	2413	53°34'	7°54'
JESUITEN-SPITZE	HILL	QV0873	6637	49°22'	11°52'	JEVERSCHER GRODEN	AN	ME3625	2514	53°28'	8°02'
JESUITEN-W.	ROAD	QV0303	7236	48°45'	11°46'	JEVERSCHE ZOLLHS.	BLDG	ME3524	2514	53°28'	8°01'
JESUITENFELD	AN	MU0876	7412	48°32'	7°45'	JEVERSEN	POPL	ND5235	3324	52°40'	9°46'
JESUITENFORST	FRST	UR1040	6040	49°59'	12°21'	JEWESCHTERBUSCH	FRST	KA9416	6202	49°46'	6°08'
JESUITENGERÄUMT	ROAD	UP3941	7743	48°12'	12°50'	JEXHOF	FARM	PV6431	7833	48°07'	11°12'
JESUITENHOF	FARM	UP8479	7446	48°33'	13°26'	JFFIGBACH	STRM	NV8797	6327	49°37'	10°12'
JESUITENHOF	EST	LB2330	5204	50°48'	6°29'	JFFIGHEIM	POPL	NA8700	6327	49°39'	10°13'
JESUITENHOLZ	FRST	TQ8726	7038	48°57'	12°05'	JFFIGHEIMER BERG	MT	NV9597	6327	49°37'	10°19'
JESUITENHOLZ	FRST	QU1225	7937	48°03'	11°51'	JG.HB.LAACHER SEEHAUS	BLDG	LV7643	5609	50°23'	7°16'
JESUITENHOLZ	FRST	PU6697	7233	48°42'	11°16'	JGELACKER	FRST	MT2880	8314	47°40'	8°02'
JESUITENHOLZ	FRST	TQ9338	6939	49°04'	12°10'	JGELMAIN	MDW	N81220	5221	50°44'	9°10'
JESUITENHOLZ	FRST	PA3218	6131	49°48'	10°50'	JGELLOCH	POPL	MU4538	7815	48°12'	8°16'
JESUITENLAAG	FRST	LB2544	5005	50°55'	6°31'	JGELS-GR.	DTCH	NA5625	6124	49°52'	9°47'
JESUITENSCHLAG	FRST	PV6422	7033	48°56'	11°14'	JGELSBUSCH	FRST	MA0500	6312	49°39'	7°41'
JESUITER-H.	FRST	TP7617	8038	47°58'	12°00'	JGELSEE	AN	MT1568	8413	47°34'	7°52'
JESUITERSHOF	FARM	L83180	4705	51°15'	6°35'	JGELSTRUT	MONU	NV5672	6524	49°24'	9°46'
JESUS BR.	WELL	PA9751	5936	50°05'	11°45'	JGELSTRUTER WIESEN	MDW	NV5572	6524	49°24'	9°46'
JE SUSAÜLE	FRST	MU7516	8018	48°00'	8°40'	JHERINGSMÜHLE /TURKMÜHLE/	MILL	LE8713	2609	53°21'	7°18'
JETBROOK	FRST	NF6304	1825	54°11'	9°58'	JHRIGE	STRM	M84960	4915	51°05'	8°16'
JETELBERG	AN	MT7779	8318	47°40'	8°41'	JICKJACKS-M.	MILL	M87291	4617	51°22'	8°36'
JETENBURG	POPL	NC0390	3720	52°16'	9°02'	JIGGEL	POPL	PD3163	3031	52°54'	10°57'
JETHAUSEN	POPL	ME4414	2614	53°22'	8°10'	JILDBRUCH	MRSH	ND6152	3125	52°49'	9°55'
JETHAUSEN	POPL	ME4415	2615	53°23'	8°10'	JILS-B.	DTCH	ND4996	2724	53°13'	9°44'
JETHAUSEN	POPL	ME4313	2614	53°22'	8°08'	JINKERT	DTCH	KA9518	6202	49°47'	6°09'
JETHAUSENMOOR	POPL	ND5365	3024	52°56'	9°47'	JINTHOF	FARM	NE2922	2522	53°27'	9°26'
JETTEBRUCH	POPL	LV9690	6411	49°33'	7°34'	JITT-B.	HILL	PE2362	2231	53°47'	10°52'
JETTEN-B.	STRM	LV9687	6411	49°32'	7°34'	JITTEN-B.	MT	MC9100	4519	51°27'	8°52'
JETTENB.	STRM	NV2633	6922	49°03'	9°22'	JITTERBRUCH	POPL	LB8674	4708	51°12'	7°02'
JETTENBACH	POPL	UP0538	7840	48°10'	12°23'	JLGENPLATTE	FRST	NV1831	6921	49°02'	9°15'
JETTENBACH	STRM	NV2927	6922	49°00'	9°24'	JLGERING	POPL	UQ6805	7245	48°47'	13°12'
JETTENBACH	POPL	NV2533	6922	49°03'	9°20'	JLGERTS HOFEN	MDW	NV6114	7125	48°53'	9°50'
JETTENBACH	STRM	NV2927	7022	49°00'	9°24'	JLLENAU	HOSP	MU3386	7314	48°37'	8°05'
JETTENBACH	POPL	LV9588	6411	49°32'	7°33'	JLLER	STRM	NU7457	7626	48°22'	10°00'
JETTENBR.	WELL	MV7911	7118	48°51'	8°43'	JLLERHOLZ	FRST	NU7455	7626	48°21'	10°00'
JETTENBURG	POPL	NU0971	7520	48°29'	9°07'	JLLSBERG	FRST	NV0371	6620	49°23'	9°02'
JETTENBURG	POPL	NU0972	7420	48°30'	9°07'	JLMENAU	ISL	MA2536	6013	49°58'	7°57'
JETTENHART	AN	NU2786	7322	48°38'	9°22'	JLMENWALD	FRST	NV0252	6720	49°13'	9°02'
JETTENHAUSEN	POPL	PU9016	8035	47°58'	11°33'	JLMSBACH	VAL	LV8763	6610	49°19'	7°27'
JETTENHAUSEN	POPL	NT3580	8322	47°40'	9°28'	JLSFELD	POPL	NV1833	6921	49°03'	9°15'
JETTENHOFEN	POPL	PV7144	6834	49°07'	11°20'	JLSFELDER WEG	ROAD	NV1433	6921	49°03'	9°11'
JETTENHÖHLE	CAVE	NC8826	4327	51°41'	10°16'	JLTIS-B.	SLP	MA3570	5714	50°17'	8°05'
JETTENLEITEN	FARM	UP3316	8042	47°58'	12°46'	JLTISHOF	AN	NU4991	7324	48°40'	9°40'
JETTENMARK	FARM	NF4133	1523	54°27'	9°38'	JM MÖSLE	FARM	MU4828	7815	48°06'	8°18'
JETTENSTETTEN	POPL	TP9359	7639	48°21'	12°13'	JM ATGNER	FRST	UQ7005	7245	48°47'	13°14'
JETTENWIESEN	MDW	MU7028	7817	48°06'	8°36'	JM ALTEN SEE	AN	MA8395	5418	50°30'	8°46'
JETHORN	AN	ND7659	3126	52°52'	10°08'	JM ALTEN STRÄSSLEIN	AN	NV2272	6521	49°24'	9°18'
JETTINGEN	POPL	PU0660	7628	48°23'	10°26'	JM ARL	AN	MA8988	5519	50°27'	8°51'
JETTINGER TEICH	VAL	MU8377	7418	48°33'	8°46'	JM ÄUSSEREN BERG	FRST	MT1189	8212	47°45'	7°49'
JETTINGER WEG	AN	MU8681	7418	48°35'	8°49'	JM BARENHOLZ	FLO	MA9093	5519	50°29'	8°52'
JETTINGSDORF	POPL	PV7542	6834	49°06'	11°24'	JM BAUMBUSCH	AN	MV9590	6419	49°34'	8°56'
JETTKOFEN	POPL	NU2713	8022	47°58'	9°22'	JM BEUNDEGRUND	AN	MA9183	5519	50°24'	8°52'
JETTLAH	FRST	ND7208	3526	52°25'	10°04'	JM BINZIG	AN	MV8889	6419	49°33'	8°50'
JETTMER B.	MT	MB2075	4713	51°13'	7°51'	JM BLINDEN LOCH	AN	M88701	5418	50°34'	8°49'
JETTWEILER	POPL	NU0200	8120	47°51'	9°02'	JM BODEN	AN	MT5073	8316	47°36'	8°20'
JETZELMAIERHÖFE	FARM	PU9476	7435	48°30'	11°38'	JM BODEN	MDW	MT5880	8316	47°40'	8°26'
JETZELBERG	FARM	UP4354	7643	48°19'	12°53'	JM BRINK	AN	MA8986	5519	50°25'	8°51'
JETZENAU	POPL	UP6455	7645	48°20'	13°10'	JM BRÜHL	MDW	MA9887	5519	50°26'	8°58'
JETZENDORF	POPL	PU7867	7534	48°26'	11°25'	JM BRÜHL	MDW	MA9883	5519	50°24'	8°58'
JETZHÖFE	POPL	NU7540	7726	48°12'	10°01'	JM BUCH	FRST	MV8988	6419	49°33'	8°51'
JETZING	FARM	UP6051	7744	48°18'	13°07'	JM BÜRCEL	MDW	MA9284	5519	50°24'	8°53'
JETZING	POPL	UQ6704	7245	48°46'	13°11'	JM BÜSCHEL	AN	MV8893	6419	49°35'	8°50'
JETZLEITEN	FARM	UP6155	7644	48°20'	13°07'	JM DAMM	AN	MT5876	8316	47°38'	8°26'
JEUCH	AN	LA4435	6006	49°57'	6°50'	JM DER MARK	AN	MA8885	5519	50°25'	8°50'
JEUCHEL	AN	LB7325	5209	50°46'	7°12'	JM DOBEL	AN	MT5081	8316	47°41'	8°20'

NAME	DESIGNATION	GRID REF.	SHEET NO.	LAT.	LONG.	NAME	DESIGNATION	GRID REF.	SHEET NO.	LAT.	LONG.
JM EIDEL	VAL	NA6947	5925	50°04'	9°58'	JMLOH	AN	NV2376	6521	49°26'	9°19'
JM FALKENGRUND	VAL	MV3490	6419	49°34'	8°55'	JMMENHALDE	MDW	NU5492	7324	48°41'	9°44'
JM FAULENTAL	FRST	NT2495	8121	47°48'	9°19'	JMMENHAUSEN	AN	N81376	4721	51°14'	9°11'
JM FROHNDEL	AN	MA9884	5519	50°24'	8°58'	JMMENLOCH	HOLE	NV5359	6724	49°17'	9°44'
JM GEHRN	AN	MA9388	5519	50°27'	8°54'	JMMENREICH	MDW	NV5398	7224	48°44'	9°43'
JM GLASER	FRST	QV0483	6536	49°28'	11°49'	JMMERTEN	AN	NV1234	6921	49°03'	9°10'
JM GOLDENEN GRUND	VAL	MA4576	5615	50°20'	8°14'	JMM15BERG	AN	MU2403	8113	47°52'	7°59'
JM GRABEN	AN	MT0490	8212	47°45'	7°43'	JMROT	AN	NV1979	6521	49°28'	9°16'
JM GREUT	VAL	NA6645	5925	50°03'	9°55'	JMTIECH	FRST	NV1782	6521	49°29'	9°14'
JM GRUND	FARM	MU4830	7815	48°07'	8°18'	JN ARGESTEN	AN	MT5373	8316	47°36'	8°22'
JM GRUND	POPL	MU4032	7815	48°08'	8°11'	JN DEN BIRKEN	FRST	N85916	5325	50°42'	9°50'
JM GRUND	AN	MV9087	6419	49°32'	8°52'	JN DEN DÖRNERN	FRST	NA1349	5921	50°06'	9°11'
JM GRUND	AN	MT5073	8316	47°36'	8°20'	JN DEN DUMPELN	FLD	MA9092	5519	50°29'	8°52'
JM GRUND	STRM	NA6005	6325	49°42'	9°50'	JN DEN MARKÄCKERN	AN	MA8884	5519	50°24'	8°50'
JM GRUND	AN	MA8994	5519	50°30'	8°51'	JN DEN OBERGARTEN	AN	MA9588	5519	50°27'	8°56'
JM GRUNDE	FARM	MU4834	7815	48°09'	8°18'	JN DEN RÖERN	FRST	MV8793	6418	49°35'	8°49'
JM HAASENGRUND	VAL	MV9794	6419	49°36'	8°58'	JN DEN RÖTEN	FRST	UQ7618	7045	48°54'	13°19'
JM HAGEN	AN	UP7097	7245	48°43'	13°14'	JN DEN STÖCKEN	AN	M88505	5418	50°36'	8°47'
JM HALLENSTRICH	AN	MV8891	6419	49°34'	8°50'	JN DEN STÖCKEN	AN	MA9490	5519	50°28'	8°55'
JM HEIDBÜHL	FARM	NT1399	8121	47°51'	9°10'	JN DEN TRIESCHERN	AN	MA9484	5519	50°24'	8°55'
JM HEUWEG	FRST	NV0358	6720	49°16'	9°02'	JN DEN WALTSTÜCKEN	AN	MA2964	5714	50°13'	8°01'
JM HÖFLE	FRST	NU1601	8121	47°52'	9°13'	JN DER ALTEN STRASSE	AN	PA3639	6031	49°59'	10°54'
JM HOHEN FELD	AN	MA9189	5519	50°27'	8°52'	JN DER AU	FRST	MT0094	8212	47°47'	7°40'
JM HOHEN ROT	FRST	NA5424	6124	49°52'	9°45'	JN DER AU	MDW	NT2494	8121	47°48'	9°19'
JM HOHENROD	AN	MV8892	6419	49°35'	8°50'	JN DER AU	FRST	UQ4958	6743	49°15'	12°55'
JM HORBEL	AN	NA5618	6124	49°49'	9°47'	JN DER AU	FRST	UQ4858	6743	49°15'	12°55'
JM KLAUERSWÄLDCHEN	AN	MA0709	6212	49°44'	7°43'	JN DER BOHNENEGWANN	FLD	MA9183	5519	50°24'	8°52'
JM KLEINEN FELD	AN	MA8985	5519	50°25'	8°51'	JN DER BUG N	AN	PA3439	6031	49°59'	10°52'
JM KLEINEN KNÖSCHEN	FRST	MV9292	6419	49°35'	8°53'	JN DER DELLE	VAL	MV9293	6419	49°35'	8°53'
JM KOHLBÜL	AN	MU4930	7815	48°07'	8°19'	JN DER DELLE	AN	MV9692	6419	49°35'	8°56'
JM KRADEL	FRST	UP6897	7245	48°43'	13°13'	JN DER DOELL	AN	MV8892	6419	49°35'	8°50'
JM KRANICHSMALS	MDW	MA9388	5519	50°27'	8°54'	JN DER ERLE	FRST	MV3324	7914	48°04'	8°06'
JM KRITSCHESENDE	AN	MA7894	5418	50°30'	8°41'	JN DER FELDBACH	AN	MA9787	5519	50°26'	8°58'
JM KROHNENEST	MDW	MA7896	5418	50°31'	8°41'	JN DER FISCHERSÖLLE	AN	MV9692	6419	49°35'	8°56'
JM KRÖTENPFUHL	AN	MA7995	5418	50°30'	8°42'	JN DER GRUBEN	AN	PA4039	6031	49°59'	10°57'
JM KUNFE	AN	MA9291	5519	50°28'	8°53'	JN DER HAG	AN	PA3433	6031	49°56'	10°52'
JM LANGEN GEWÄNN	AN	MA9186	5519	50°26'	8°52'	JN DER HALLE	AN	MV8891	6419	49°34'	8°50'
JM LEH	AN	MT5673	8316	47°36'	8°25'	JN DER HARFE	AN	MA9593	5519	50°29'	8°56'
JM LOCH	FRST	MU4737	7815	48°11'	8°17'	JN DER HELLE	VAL	NC0862	3920	52°00'	9°07'
JM LOCH	POPL	MU4130	7815	48°07'	8°13'	JN DER HÖHEN REUT	FRST	UQ4457	6743	49°15'	12°52'
JM LOCH	AN	NA6545	5925	50°03'	9°55'	JN DER HÖLL	FRST	UQ5154	6743	49°13'	12°57'
JM LOCH	AN	MA8883	5519	50°24'	8°50'	JN DER HOLL	FRST	PA3133	6031	49°56'	10°50'
JM MOOS	AN	MT0692	8212	47°46'	7°45'	JN DER HORLEWIESE	AN	MA9688	5519	50°27'	8°56'
JM MOOS	POPL	MT6275	8316	47°38'	8°29'	JN DER KREBSKLINGE	AN	MV9890	6419	49°34'	8°58'
JM MORGEN	AN	MT5777	8316	47°39'	8°26'	JN DER OBERSTBACHREUSE	AN	MA7994	5418	50°30'	8°42'
JM MÜHLBERG	AN	MV8892	6419	49°35'	8°50'	JN DER ÖD	FRST	UQ5361	6743	49°17'	12°59'
JM NEST	POPL	MU4829	7815	48°07'	8°18'	JN DER PALMESAU	AN	MA9689	5519	50°27'	8°56'
JM OFENHAFEN	AN	PA3737	6031	49°58'	10°55'	JN DER RITZ	FLD	MA8886	5519	50°25'	8°50'
JM REUEN	AN	MA8986	5519	50°25'	8°51'	JN DER WANN	AN	MA9487	5519	50°26'	8°55'
JM RIED	MDW	MA9088	5519	50°27'	8°52'	JN DER WANNE	POPL	NU5297	7224	48°43'	9°43'
JM RIED AM VIEHWEG	AN	MA9283	5519	50°24'	8°53'	JN DER WETSCHBACH	AN	MV9186	6419	49°32'	8°53'
JM ROTEN RAIN	FRST	MT1971	8413	47°35'	7°55'	JN KRUMMEN LANDEN	AN	MT5980	8316	47°40'	8°27'
JM ROTH	MDW	M88201	5418	50°34'	8°45'	JN MAIRIED	MOW	MA9489	5519	50°27'	8°55'
JM SACK	AN	MT5274	8316	47°37'	8°22'	JNGEL	MOW	N82021	5221	50°44'	9°17'
JM SATTEL	FRST	UQ7001	7245	48°45'	13°14'	JNGELFINGEN	POPL	NV4761	6623	49°18'	9°39'
JM SCHAFFBRUNNEN	AN	MA8992	5519	50°29'	8°51'	JNGELHEIMER WEG	ST	MA3536	6014	49°58'	8°05'
JM SCHLOSS	AN	MA2962	5714	50°12'	8°01'	JNGENHARDT	POPL	NU4106	8023	47°54'	9°33'
JM SCHWEIZERSGRUND	VAL	MV9886	6419	49°32'	8°58'	JNGOLSTADT	POPL	NA6601	6325	49°39'	9°55'
JM SECKENRAIN	AN	MV8889	6419	49°33'	8°50'	JNGRITT	FARM	MU2819	7914	48°01'	8°02'
JM SEEGEWANN	AN	MA8884	5519	50°24'	8°50'	JNHEIDEN	POPL	MA9289	5519	50°27'	8°53'
JM SPITZ	AN	MT6079	8316	47°40'	8°28'	JNNBERG	MT	PA6931	6034	49°54'	11°21'
JM STEIN	AN	MU2917	7914	48°00'	8°03'	JNNERE GANSERT	FRST	MT2368	8413	47°34'	7°59'
JM STEIN	FRST	UQ6906	7245	48°48'	13°13'	JNNSINGERBACH	STRM	NV6495	6325	49°36'	9°53'
JM STOCK	AN	NV0360	6720	49°18'	9°02'	JNSEL	AN	NV1475	6521	49°26'	9°11'
JM STUPPF	FRST	NA5425	6124	49°52'	9°45'	JNSELBERG	POPL	QV0374	6636	49°23'	11°48'
JM TAL	AN	NU0519	7920	48°01'	9°04'	JNTLIKOFEN	FRST	MT5584	8216	47°42'	8°24'
JM TAL	BLDG	MU5028	7815	48°06'	8°20'	JNVALIDENHAUS ST. JOSEPH	HOSP	NU4008	8023	47°55'	9°32'
JM TAL	POPL	MU4834	7815	48°09'	8°18'	JOACHIMSFELD	FARM	LE9646	2310	53°39'	7°26'
JM TAL	MOW	MT5077	8316	47°39'	8°20'	JOACHIMSKOPF	HILL	NC9622	4328	51°38'	10°23'
JM TAL	VAL	NA6041	5925	50°01'	9°50'	JOACHIMSKOPF	HILL	PC1025	4329	51°40'	10°35'
JM TRUMPEL	FRST	MV9794	6419	49°36'	8°58'	JOACHIMSQUELLE	BLDG	NE4689	1924	54°00'	9°42'
JM TÜMPEL	FRST	M88403	5418	50°35'	8°46'	JOACHIMSTAL	VAL	NV3037	6922	49°05'	9°25'
JM UDERBORN	MDW	M88104	5418	50°35'	8°44'	JOACHIMSTAL	VAL	PC1124	4329	51°39'	10°36'
JM URBANN	AN	MA7995	5418	50°30'	8°42'	JOANNING	FARM	MCO965	3912	52°02'	7°40'
JM WEIDENGARTEN	AN	MA9089	5519	50°27'	8°52'	JOASSCHWAIG	FARM	PU2389	7330	48°38'	10°40'
JM WEIDES	AN	MA9587	5519	50°26'	8°56'	JOASWERK	MILL	L81127	5203	50°46'	6°19'
JM WEINBERG	SLP	MA8697	5418	50°31'	8°48'	JOBSTGREUTH	POPL	PV1084	6529	49°30'	10°31'
JM WIESNBACH	AN	MA3661	5714	50°12'	8°06'	JOBSTHALER HÖHE	AN	NA7232	6026	49°56'	10°00'
JM ZINKEN	POPL	MU4729	7815	48°07'	8°17'	JOBSTHALER-GRO.	VAL	NA7231	6026	49°56'	10°00'
JMBACH	VAL	NV2079	6521	49°28'	9°17'	JOBSTHALERHOF	FARM	NA7231	6026	49°56'	10°00'
JMBILO	AN	NV2176	6521	49°26'	9°17'	JOBSTHOF	FARM	TQ9462	6739	49°17'	12°10'
JMBRUCH	AN	NV0560	6720	49°18'	9°04'	JOCH	PASS	PT4068	8431	47°33'	10°52'
JMENNEST	FRST	NT0488	8220	47°45'	9°03'	JOCH	POPL	PT7678	8334	47°38'	11°20'
JMKENBERG	MT	UQ6903	7245	48°46'	13°13'	JOCH SCHROFEN	MT	PT0564	8428	47°31'	10°23'

NAME	DESIGNATION	GRID REF.	SHEET NO.	LAT.	LONG.	NAME	DESIGNATION	GRID REF.	SHEET NO.	LAT.	LONG.
JOCH-8.	DTCN	PT7577	8334	47°37'	11°20'	JOERES	FARM	L81495	4604	51°22'	6°20'
JOCH-GR.	DTCN	PT5368	8432	47°33'	11°02'	JOERGENS	HILL	MC5968	3916	52°04'	8°24'
JOCH-K.	PEAK	UN4079	8343	47°39'	12°52'	JOGLST	FRST	MU4370	7515	48°29'	8°14'
JOCH-SP.	PEAK	PT0445	8628	47°21'	10°23'	JOGLSEIGE	DTCN	U08823	7046	48°57'	13°28'
JOCHÄCKER	AN	MV8481	6518	49°29'	8°47'	JOH.-HEIM	BLDG	PV4781	6532	49°28'	11°02'
JOCHALPE	AN	PT2063	8429	47°31'	10°35'	JOH.BURLAGE	FARM	MD2728	3413	52°36'	7°55'
JOCHBERG	POPL	UN3589	8242	47°44'	12°48'	JOH.KAISER	FARM	MO3125	3413	52°34'	7°59'
JOCHBERG	HT	UN1483	8341	47°40'	12°31'	JOH.KAPELLE	CHCH	MU0944	7712	48°15'	7°46'
JOCHBERGALPE	BLDG	UN1389	8241	47°44'	12°31'	JOH.TAGGENBROCK	FARM	MD2222	3413	52°32'	7°51'
JOCHBERGECCK	RDGE	UN3689	8242	47°44'	12°49'	JOHANEHÜGEL	HILL	PU7008	8033	47°54'	11°17'
JOCHBERGSPITZE	HT	PT7877	8334	47°37'	11°22'	JOHANIG	FARM	MD0113	3511	52°27'	7°32'
JOCHBG.-WEG	TRL	UN3688	8242	47°43'	12°49'	JOHANNISSCHNIMBACH	POPL	UP1978	7441	48°32'	12°33'
JÖCHEL	SDLE	PT7860	8534	47°28'	11°22'	JOHANN ADAMS HOLZ	FRST	N87969	4826	51°10'	10°08'
JÖCHEL-8.	HILL	PD3428	3431	52°35'	10°59'	JOHANN FRIEDRICH WASSERLAUF	COND	NC9339	4228	51°48'	10°21'
JOCHEMESBERG	FRST	NU7344	7725	48°15'	9°59'	JOHANN FRIEDRICH T.	POND	NC9339	4228	51°48'	10°21'
JOCHEMHF.	FARM	MU2943	7714	48°14'	8°02'	JOHANN HEINRICHSKOOG	AN	MF7542	1417	54°31'	8°37'
JOCHEMSHF.	FARM	MU4456	7615	48°21'	8°14'	JOHANN PETERS M.	MILL	NA5181	5624	50°23'	9°43'
JOCHEN	FRST	ND1903	3621	52°23'	9°17'	JOHANN TO SETTEL	FARM	MC1879	3812	52°09'	7°48'
JOCHENBRNHOF	FARM	MU3341	7714	48°13'	8°06'	JOHANN ZUR ROCKLAGE	FARM	MC4169	3914	52°04'	8°08'
JOCHENHÖHE	MT	NA2323	6121	49°51'	9°19'	JOHANN-ADAMS-MÜHLE	POPL	LV5686	6408	49°31'	7°01'
JOCHENLIED	FRST	N84310	5323	50°38'	9°37'	JOHANN-ADOLF SKOOG	MDW	NF0126	1620	54°23'	9°01'
JOCHENSTEIN	POPL	VP0574	7448	48°31'	13°43'	JOHANN-MENKE-STEG	TRL	ME7467	2117	53°51'	8°36'
JOCHENSTEIN	15L	VP0574	7448	48°31'	13°43'	JOHANN-SCHT.	MINE	LV5761	6708	49°17'	7°02'
JOCHERALPE	BLOG	PT7877	8334	47°37'	11°22'	JOHANN-HELENEHEIM	HOSP	L88792	4610	51°22'	7°23'
JOCHERT	AN	M48435	6018	49°58'	8°47'	JOHANNBERG	POPL	MC9148	4119	51°53'	8°52'
JOCHFLECK	PA5T	PT7378	8333	47°38'	11°18'	JOHANNBRINK	HILL	MC5292	3715	52°17'	8°18'
JOCHIMER HÄULE	AN	NU2164	7521	48°26'	9°17'	JOHANN B.	DTCN	MC4390	37.5	52°15'	8°10'
JOCHLEITE	SLP	TN7889	8238	47°43'	12°02'	JOHANNCK	POPL	PU9072	7535	48°28'	11°34'
JÖCHLERS	FARM	NU6601	8125	47°51'	9°53'	JOHANNEMANN	FARM	MD0604	3611	52°23'	7°37'
JÖCHLING-A.	BLDG	UN3073	8442	47°35'	12°44'	JOHANNENBERG	AN	OV1354	6737	49°12'	11°56'
JOCHMANN	FARM	LC9328	4310	51°42'	7°27'	JOHANNENBRUCH	FRST	LA5800	6308	49°38'	7°02'
JOCHMARING	FARM	MC0973	3812	52°06'	7°40'	JOHANNENBRUCHER SCHNEUSE	ROAD	LA5800	6308	49°38'	7°02'
JOCHSBERG	POPL	PV0163	6628	49°19'	10°23'	JOHANNENWALD	FRST	MA8833	6019	49°57'	8°50'
JOCHSTEIN	ROCK	TN8585	8338	47°41'	12°08'	JOHANNES	FARM	LC7524	4309	51°39'	7°11'
JOCHUM-KPF.	MT	M86662	4817	51°06'	8°31'	JOHANNES B.	MT	HA8111	6218	49°45'	8°44'
JOCHUMSKOPF	POPL	M86762	4817	51°06'	8°32'	JOHANNES B.	AN	NU9763	7527	48°25'	10°19'
JOCKEBACKE	FARM	L88688	4610	51°18'	7°22'	JOHANNES B.	STRM	LV6682	6508	49°28'	7°09'
JOCKEL-8.	HILL	PD1578	2930	53°02'	10°43'	JOHANNES BR.	SPRG	LV7447	6809	49°10'	7°16'
JOCKEL-8.	HILL	LA4665	5707	50°13'	6°50'	JOHANNES BRACK	POND	PD5782	2934	53°04'	11°20'
JOCKELE	AN	NV1341	6821	49°07'	9°11'	JOHANNES M.	MILL	NA5792	5524	50°29'	9°48'
JOCKELEHOF	FARM	MU3425	7914	48°04'	8°07'	JOHANNES-S.	HILL	MC6768	3917	52°04'	8°31'
JOCKELEHOF	FARM	MU2408	8013	47°55'	7°59'	JOHANNES-S.	HILL	LA1326	6104	49°51'	6°24'
JOCKELEHSL	BLDG	MU2409	8013	47°56'	7°59'	JOHANNES-S.	MT	NA1400	6321	49°39'	9°11'
JOCKELLESBR.	WELL	NU1863	7521	48°25'	9°14'	JOHANNES-S.	HILL	MA0450	5911	50°06'	7°40'
JOCKELSHAU	FRST	NU1733	7821	48°09'	9°14'	JOHANNES-S.	HILL	NT5569	8424	47°34'	9°44'
JOCKELSHF.	FARM	MU3405	8014	47°54'	8°07'	JOHANNES-S.	HILL	LA8255	5810	50°08'	7°21'
JOCKELSW.	AN	HA8111	6218	49°45'	8°44'	JOHANNES-S.	MT	NA4833	6024	49°57'	9°40'
JOCKELSW.	HILL	N83508	5323	50°37'	9°29'	JOHANNES-S.	MT	PA3467	5731	50°14'	10°53'
JOCKELSHAVERNHOFF	FARM	MU5657	7616	48°22'	8°25'	JOHANNES-S.	HILL	PA4368	5732	50°15'	11°01'
JOCKELSHF.	FARM	MU4346	7715	48°16'	8°14'	JOHANNES-S.	STRM	LA2254	5805	50°07'	6°31'
JOCKELSHF.	FARM	MU2512	8013	47°57'	8°00'	JOHANNES-S.	SPRG	UR0002	6339	49°38'	12°14'
JOCKELSMÜHLE	MILL	LA0910	6204	49°43'	6°21'	JOHANNES-SBR.	SPRG	PU5317	8032	47°59'	11°03'
JOCKENÄCKER	AN	MU7083	7317	48°36'	8°35'	JOHANNES-SGR.	DTCN	N84560	4923	51°05'	9°38'
JOCKENBRUNNEN	AN	NU3963	7523	48°25'	9°32'	JOHANNES-SH.	FRST	TR9725	6139	49°51'	12°11'
JOCKENHOF	FARM	MU3225	7914	48°04'	8°05'	JOHANNES-KP.	CHCH	NC0606	4420	51°30'	9°05'
JOCKENHOF	FARM	MU3121	7914	48°02'	8°04'	JOHANNES-KP.	CHCH	PV9098	6335	49°36'	11°38'
JOCKENHOF	FARM	MU2620	7914	48°02'	8°01'	JOHANNES-M.	MILL	NC1003	4520	51°29'	9°08'
JOCKENHÖVEL	FARM	MC4025	4314	51°40'	8°08'	JOHANNES-M.	FRST	PU5316	8032	47°59'	11°03'
JOCKENHSL	BLDG	MU2722	7914	48°03'	8°01'	JOHANNES-W.	MDW	NA4797	5424	50°31'	9°40'
JOCKENTEICH	AN	MU6941	7717	48°13'	8°35'	JOHANNESBAUE	STRM	LA1406	6304	49°41'	6°25'
JOCKENWALD	FRST	NV8336	6926	49°04'	10°08'	JOHANNESBAUER	FARM	UP3369	7544	48°27'	13°01'
JÖCKERN	POPL	LC2730	4304	51°42'	6°30'	JOHANNESBAUER	FARM	MU5358	7616	48°22'	8°22'
JÖCKERN	POPL	LC2731	4205	51°42'	6°30'	JOHANNESBERG	HILL	L87958	4909	51°04'	7°16'
JÖCKGRIM	POPL	MV4738	6915	49°05'	8°16'	JOHANNESBERG	RDGE	QV1683	6537	49°28'	11°59'
JÖCKGRIMER ALLEE	ROAD	MV4335	6915	49°04'	8°13'	JOHANNESBERG	AN	NV7580	6526	49°28'	10°02'
JOCKLESBAUERLOCH	VAL	MU4245	7715	48°15'	8°13'	JOHANNESBERG	HILL	PA0129	6028	49°54'	10°25'
JOCKLESBAVERNHOFF	FARM	MU4144	7715	48°15'	8°13'	JOHANNESBERG	FARM	N84932	5124	50°50'	9°42'
JOCKLESHOF	FARM	MU4422	7915	48°03'	8°15'	JOHANNESBERG	POPL	NA4697	5423	50°31'	9°39'
JOCKREMSHOF	FARM	LC2911	4405	51°31'	6°32'	JOHANNESBERG	BLDG	MB1637	5112	50°53'	7°49'
JOCKWEG	FARM	LC9856	4011	51°57'	7°31'	JOHANNESBERG	POPL	NA1042	5920	50°02'	9°08'
JÖDU SCHWEFELBAD	BAPL	OT0488	8236	47°43'	11°43'	JOHANNESBERG	MT	NA4547	5923	50°04'	9°38'
JÖDAU	DTCH	NF2534	1522	54°27'	9°23'	JOHANNESBERGHAM	POPL	TP9972	7539	48°28'	12°17'
JÖDDEN	FARM	LC5459	4007	51°58'	6°53'	JOHANNESBICHEL	HILL	PV9134	6935	49°02'	11°37'
JÖDEBR.	WELL	PC0290	3728	52°15'	10°29'	JOHANNESBR.	WELL	MU0711	8012	47°57'	7°45'
JÖDEL GERÄUMT	ROAD	OUI432	7837	48°06'	11°53'	JOHANNESBR.	WELL	NV6721	7025	48°56'	9°55'
JÖDEL GERÄUMT	ROAD	OUI731	7937	48°06'	11°55'	JOHANNESBRITERWEG	FRST	MA5572	5616	50°18'	8°22'
JÖDEL-8.	MT	VP0597	7248	48°43'	13°43'	JOHANNESBRUNN	POPL	UP1272	7540	48°28'	12°28'
JÖDELBERG	HILL	VP1292	7348/49	48°40'	13°49'	JOHANNESBRUNNEN	WELL	MA3370	5714	50°17'	8°04'
JÖDITZ	POPL	OAD184	5637	50°22'	11°50'	JOHANNESBÜHL	HILL	U03373	6642	49°23'	12°42'
JÖDL	FARM	UN3888	8243	47°43'	12°50'	JOHANNESBÜSCH	FRST	LA3590	5506	50°26'	6°41'
JÖDLBAUER	FARM	UP6766	7545	48°26'	13°12'	JOHANNESBEBENE	SLP	PA7684	5634	50°23'	11°29'
JÖDLER	FARM	UN4872	8443	47°35'	12°59'	JOHANNESBEBENE	FRST	MC6212	4416	51°33'	8°27'
JÖDUWELLEN ST. GEORG U. BERNHARD	WELL	PT8990	8235	47°44'	11°31'	JOHANNESLICHEN	FRST	NC3097	2722	53°13'	9°27'
JOELSKAMP	FRST	NC1635	4221	51°46'	9°14'	JOHANNESER KURHS.	BLDG	NC8942	4127	51°49'	10°17'

NAME	DESIGNATION	GRID REF.	SHEET NO.	LAT.	LONG.	NAME	DESIGNATION	GRID REF.	SHEET NO.	LAT.	LONG.
JOHANNESFELD	AN	NV0037	6920	49°05'	9°00'	JOHANNISBERG	FARM	M80414	5311	50°40'	7°38'
JOHANNESFELS	ROCK	PV8198	6335	49°36'	11°31'	JOHANNISBERG	POPL	LB8411	5310	50°38'	7°22'
JOHANNESGRABEN	STRM	UQ0924	7040	48°56'	12°23'	JOHANNISBERG	FRST	M83904	5414	50°35'	8°08'
JOHANNESGRABEN	STRM	UQ1223	7040	48°56'	12°26'	JOHANNISBERG	POPL	LB6900	5408	50°32'	7°09'
JOHANNESGRUND	VAL	N80881	4720	51°17'	9°07'	JOHANNISBERG	POPL	MA2739	5913	50°00'	7°59'
JOHANNESHARDERHOF	FARM	MU5151	7616	48°19'	8°20'	JOHANNISBERGER WALD	FRST	MA2347	5913	50°04'	7°55'
JOHANNESHOF	FARM	LA0544	5903	50°01'	6°17'	JOHANNISBERGER WALD	FRST	MA2445	5913	50°03'	7°56'
JOHANNESHOF	FARM	PA0168	5728	50°15'	10°25'	JOHANNISBERGER WALD	FRST	MA2946	5914	50°04'	8°01'
JOHANNESHOF	FARM	PV3892	6431	49°34'	10°55'	JOHANNISBERGER-GRUND	POPL	MA2639	6013	50°00'	7°58'
JOHANNESHOLZ	FRST	LA5872	5708	50°17'	7°01'	JOHANNISBR.	SPRG	LV6366	6608	49°20'	7°07'
JOHANNESHORN	SG	MF7644	1417	54°33'	8°38'	JOHANNISBUCHBACHER B.	STRM	UP2153	7641	48°18'	12°35'
JOHANNESHOTTEN	FARM	L87168	4809	51°09'	7°10'	JOHANNISBURG	BLOG	LD9974	2910	53°00'	7°30'
JOHANNESHÜGEL	AN	N83001	5422	50°34'	9°25'	JOHANNISOELL	VAL	LA0004	6003	49°59'	6°13'
JOHANNESHÜTTE	BLDG	NT1276	8313	47°38'	7°50'	JOHANNISDOERF	POPL	PF2114	1731	54°16'	10°52'
JOHANNESHÜTTE	MILL	N83036	5114	50°52'	8°01'	JOHANNISDOERFER HUF	FARM	PF2214	1731	54°16'	10°52'
JOHANNESHÜTTE	POPL	U03090	6441	49°32'	12°39'	JOHANNISFEUER	MONU	NA6980	5625	50°22'	9°58'
JOHANNESKCHNR-STR.	ST	PV9538	7835	48°10'	11°37'	JOHANNISHOF	POPL	MA6712	6217	49°46'	8°32'
JOHANNESKIRCHEN	POPL	UP0265	7539	48°24'	12°19'	JOHANNISHOF	FARM	NA6614	6225	49°46'	9°55'
JOHANNESKIRCHEN	POPL	PV9738	7835	48°10'	11°39'	JOHANNISHOF	FARM	NCL1497	3621	52°19'	9°13'
JOHANNESKIRCHEN	POPL	PV9839	7836	48°10'	11°40'	JOHANNISHOF	FARM	PA3133	6031	49°56'	10°50'
JOHANNESKIRCHEN-KPF.	MT	NB1466	4821	51°09'	9°12'	JOHANNISHOF	FARM	NA5321	6124	49°50'	9°44'
JOHANNESKOPF	FRST	PV1263	7529	48°25'	10°31'	JOHANNISHOF /ST. JOHANN/	BLOG	UQ0625	7040	48°57'	12°21'
JOHANNESKPF.	HILL	N88368	4827	51°09'	10°11'	JOHANNISHÜBEL	HILL	LA9035	6010	49°57'	7°28'
JOHANNESKLASS	FRST	PA7583	5634	50°22'	11°28'	JOHANNISKIRCHE	CHCH	MA0074	5611	50°19'	7°36'
JOHANNESLUST	FRST	LB3052	5005	51°00'	6°35'	JOHANNISKIRCHL	FARM	UQ05169	6643	49°21'	12°57'
JOHANNESMANN	FARM	MC3086	3713	52°13'	7°59'	JOHANNISKOPF	HILL	MA2095	5413	50°30'	7°52'
JOHANNESMÜHLE	HILL	NA4479	5623	50°22'	9°37'	JOHANNISKREUZ	POPL	NV1465	6612	49°20'	7°49'
JOHANNESRUH	SG	NA4035	6023	49°58'	9°34'	JOHANNISKREUZER-WEG	ROAD	MV1266	6612	49°20'	7°47'
JOHANNESRÜHE	SG	UQ6841	6845	49°06'	13°11'	JOHANNISLAUBE	SG	MC4378	3815	52°09'	8°10'
JOHANNESSCHLAG	FRST	TR9725	6139	49°51'	12°11'	JOHANNISLEITE	HILL	PA3668	5731	50°15'	10°55'
JOHANNESSTALERHOF	FARM	MV7126	7017	48°59'	8°36'	JOHANNISLOH	FRST	UQ2996	6441	49°35'	12°38'
JOHANNESWEG	ST	MD7388	2817	53°08'	8°36'	JOHANNISRAIN	FRST	N87666	4826	51°08'	10°05'
JOHANNESWERTH	FARM	MCL893	3712	52°17'	7°48'	JOHANNISRIED	FARM	NT9485	8227	47°43'	10°15'
JOHANNESWIESE	AN	MA7455	5817	50°09'	8°38'	JOHANNISSCHLAG	FRST	QA0040	6036	49°59'	11°47'
JOHANNESZECHESPECKSTEINGRUBE	MINE	TR9150	5938	50°04'	12°05'	JOHANNISST.	SG	MC8659	4018	51°59'	8°48'
JOHANNETTENTAL	POPL	MC9252	4019	51°55'	8°53'	JOHANNISSTIFT	BLOG	MC6866	3917	52°03'	8°32'
JOHANNHAMBRINKE	FARM	MC6346	4116	51°52'	8°28'	JOHANNISTAL	VAL	NC9039	4227	51°48'	10°19'
JOHANNHAMBRINKER	FARM	MC6646	4117	51°52'	8°31'	JOHANNISTAL	POPL	LB1585	4704	51°17'	6°21'
JOHANNING	FARM	MC5469	3915	52°04'	8°20'	JOHANNISTAL	VAL	LA4150	5906	50°05'	6°47'
JOHANNING	FARM	MC5478	3816	52°09'	8°20'	JOHANNISTEICH	AN	NU3673	7422	48°30'	9°29'
JOHANNING	FARM	MC6270	3916	52°05'	8°27'	JOHANNISTH.SCHLEIFE	POPL	UQ1385	6540	49°29'	12°25'
JOHANNINGMEIER	FARM	MC6385	3716	52°13'	8°28'	JOHANNISTHAL	EST	PF2225	1631	54°21'	10°53'
JOHANNIS STEINE	ROCK	MC3397	3614	52°19'	8°01'	JOHANNISTHAL	FARM	NF3742	1423	54°31'	9°34'
JOHANNIS-B.	HILL	N87681	4726	51°16'	10°05'	JOHANNISTHAL	POPL	M81289	4612	51°21'	7°44'
JOHANNIS-B.	HILL	N88069	4826	51°10'	10°08'	JOHANNISTHAL	FARM	PV5691	6433	49°33'	11°10'
JOHANNIS-B.	HILL	LV5664	6608	49°19'	7°01'	JOHANNISTHAL	MILL	TR9621	6139	49°48'	12°10'
JOHANNIS-B.	MT	N86088	4625	51°20'	9°52'	JOHANNISTHAL	POPL	PA6364	5733	50°12'	11°17'
JOHANNIS-B.	HILL	N88487	4627	51°20'	10°13'	JOHANNISTIERGARTEN	FRST	UQ1532	6940	49°01'	12°28'
JOHANNIS-B.	MT	MA1127	6112	49°53'	7°46'	JOHANNISTRUAUBENRÄNKE	POND	MV6890	6417	49°34'	8°34'
JOHANNIS-B.	MT	M84814	5315	50°40'	8°16'	JOHANNISWEG	ROAD	U01381	6540	49°27'	12°25'
JOHANNIS-B.	HILL	LA5830	6008	49°54'	7°01'	JOHANNISWEG	ROAD	MC4578	3815	52°09'	8°12'
JOHANNIS-B.	HILL	P03348	3231	52°46'	10°58'	JOHANNITER. KRANKENHS.	HOSP	L86819	5208	50°42'	7°08'
JOHANNIS-B.	MT	MA6099	5416	50°32'	8°26'	JOHANNITER. QU.	SPRG	N80863	4820	51°07'	9°07'
JOHANNIS-B.	MT	LB5700	5407	50°32'	6°59'	JOHANNITER-H.	FRST	NA5808	6224	49°43'	9°48'
JOHANNIS-B.	MT	N84931	5124	50°50'	9°42'	JOHANNITER-LUNGENHEILSTÄTTE	HOSP	PCI1527	4330	51°41'	10°40'
JOHANNIS-B.	HILL	MC6663	3917	52°01'	8°30'	JOHANNITERHOLZ	FRST	NV9170	6627	49°22'	10°15'
JOHANNIS-B.	HILL	LA4658	5807	50°09'	6°50'	JOHANNITERWALD	FRST	MU0640	7712	48°12'	7°44'
JOHANNIS-B.	HILL	LA5453	5807	50°07'	6°58'	JOHANNITERWALD	FRST	MU2611	8014	47°57'	8°01'
JOHANNIS-B.	STRM	LA2053	5804	50°06'	6°29'	JOHANNKÄMPER	FARM	MC5546	4116	51°52'	8°21'
JOHANNIS-B.	HILL	LA7456	5809	50°09'	7°14'	JOHANNLIEMKE	FARM	MC7146	4117	51°52'	8°35'
JOHANNIS-BR.	WELL	NC5842	4125	51°49'	9°50'	JOHANNMEIER	FARM	M07708	3518	52°25'	8°40'
JOHANNIS-BR.	SPRG	MV0090	6411	49°33'	7°37'	JOHANNMEIER	FARM	MC6057	4016	51°58'	8°25'
JOHANNIS-BR.	BROG	M88898	4519	51°26'	8°50'	JOHANNRETTENBACH	FARM	TP8957	7638	48°20'	12°09'
JOHANNIS-EGGE	MT	MC5173	3815	52°06'	8°17'	JOHANNRETTENBACH	POPL	TP8956	7639	48°19'	12°09'
JOHANNIS-GR.	STRM	ND5018	3424	52°31'	9°44'	JOHANNIS	AN	MA2822	6113	49°51'	8°00'
JOHANNIS-H.	FRST	PA3133	6031	49°56'	10°50'	JOHANNIS-B.	HILL	MA5034	6015	49°57'	8°18'
JOHANNIS-HOLZ	FRST	PA6571	5733	50°16'	11°19'	JOHANNISBERG	AN	MA3226	6114	49°53'	8°03'
JOHANNIS-KÖPPE	MT	M86941	5017	50°55'	8°34'	JOHANNISBUCHBACH	POPL	UP2056	7641	48°20'	12°34'
JOHANNIS-KR.	SHR	NA0834	6020	49°57'	9°07'	JOHANNISKÖPPEL	HILL	NA0092	5520	50°29'	9°00'
JOHANNIS-M.	MILL	U02588	6441	49°31'	12°35'	JOHANNISMANN	FARM	HC4759	4015	51°59'	8°14'
JOHANNIS-M.	MILL	NA8690	5527	50°27'	10°13'	JOHANNISMANN	FARM	MC5658	4016	51°58'	8°22'
JOHANNIS-OU.	SPRG	K89983	4702	51°16'	6°07'	JOHANNISMANN	FARM	MC5957	4016	51°58'	8°24'
JOHANNISBACH	STRM	M8413	6218	49°46'	8°47'	JOHANNISMANN	FARM	MC4581	3815	52°11'	8°12'
JOHANNISBEK	DTCH	PF2016	1731	54°17'	10°50'	JOHANNSTAUE	AN	NA0273	5620	50°18'	9°02'
JOHANNISBEK	STRM	PF2211	1731	54°14'	10°52'	JOHANNSTORF	EST	PE2777	2031	53°55'	10°56'
JOHANNISBERG	FARM	L85574	4707	51°12'	6°55'	JOHANNSTORFER B.	HILL	PE2779	2031	53°57'	10°56'
JOHANNISBERG	CHCH	UQ1480	6540	49°27'	12°26'	JOHANNISWALD	FRST	LA2951	5905	50°05'	6°37'
JOHANNISBERG	POPL	L86163	4808	51°06'	7°01'	JOHANNISZELL	FARM	UP3385	7442	48°36'	12°44'
JOHANNISBERG	FARM	NF2475	1122	54°49'	9°22'	JOHANNWEG	POPL	LB6467	4808	51°08'	7°04'
JOHANNISBERG	FARM	NF2522	1622	54°21'	9°23'	JOHANNWEG	ROAD	MA2728	6013	49°54'	7°59'
JOHANNISBERG	FARM	PF4141	1433	54°30'	11°11'	JOHANNWEG	FARM	MC4559	4015	51°59'	8°12'
JOHANNISBERG	FARM	NF5138	1524	54°29'	9°47'	JOHANNPÖTTER	FARM	MC4559	5302	50°41'	6°04'
JOHANNISBERG	POPL	PT7790	8234	47°44'	11°22'	JOHBERG	POPL	K89218	5302	50°41'	6°04'
JOHANNISBERG	MT	MA8079	5618	50°22'	8°43'	JOHLERS	FARM	NU6503	8125	47°53'	9°52'
						JOHLERS	FARM	NT6393	8225	47°47'	9°50'

NAME	DESIGNATION	GRID REF.	SHEET NO.	LAT.	LONG.	NAME	DESIGNATION	GRID REF.	SHEET NO.	LAT.	LONG.
JÖHLINGEN	POPL	MV6831	6917	49°02'	8°34'	JÖRGENLEHEN	FARM	UN4175	8343	47°36'	12°53'
JÖHLISBERG	FRST	MT9292	8219	47°47'	8°53'	JÖRGENMICHELSHOF	FARM	MU4941	7715	48°13'	8°19'
JÖHLISBOL	FRST	MU9109	8019	47°56'	8°53'	JÖRGENSCHLAG	FRST	MV9532	6919	49°02'	8°56'
JÖHLSBERG	AN	NV0439	6820	49°06'	9°03'	JÖRGENSCHMÜHLE	POPL	L88459	4910	51°04'	7°21'
JÖHNE	FARM	LC7778	3809	52°08'	7°12'	JÖRGENSTALL	AN	MU2474	7421	48°31'	9°19'
JOHNSDIEK	FARM	PE1647	2330	53°39'	10°46'	JÖRGENTSTIGE	ROAD	MU8914	8019	47°59'	8°51'
JOHRSBERG	MT	MU7478	7417	48°33'	8°39'	JÖRGENTEICH	FRST	MV6802	7217	48°46'	8°34'
JOKELSHOF	FARM	MU3211	8014	47°57'	8°05'	JÖRGENWALD	FRST	MU1364	7513	48°25'	7°49'
JOKELSHSLE	FARM	MU3412	8014	47°57'	8°07'	JÖRGER	FARM	NT8191	8226	47°46'	10°05'
JOKENHOF	FARM	MU4214	8015	47°59'	8°13'	JÖRGLESHOF	FARM	MU5131	7816	48°08'	8°20'
JOKLIETBURG	FRST	NE4088	1923	54°02'	9°37'	JÖRGLESMÜHLE	HILL	MU5851	7616	48°19'	8°26'
JOKS-M.	MILL	N88290	4627	51°21'	10°11'	JÖRGLESRISS	FRST	MV7002	7217	48°46'	8°35'
JOKSENHOF	FARM	MU2312	8013	47°57'	7°58'	JÖRGSHALDE	FRST	MU9326	7919	48°05'	8°55'
JOLDELUND	POPL	NF0956	1320	54°39'	9°08'	JÖRING	FARM	MD2923	3413	52°33'	7°57'
JOLDELUNDFELD	FARM	NF0957	1320	54°40'	9°08'	JÖRKERFELDE	POPL	NE4530	2424	53°31'	9°41'
JOLDELUNDFELO	FARM	NF0755	1320	54°38'	9°07'	JÖRL	AN	NF1951	1321	54°36'	9°17'
JOLDELUNDFELD	FARM	NF0854	1320	54°38'	9°07'	JÖRLING	FARM	LC8462	3909	52°00'	7°19'
JOLDELUNDFELD	FARM	NF0653	1320	54°37'	9°05'	JÖRLING	FARM	LC9589	3710	52°14'	7°28'
JÖLLENBECK	POPL	MC8381	3818	52°11'	8°45'	JÖRRIS	FARM	LC2615	4404	51°33'	6°29'
JÖLLENBECKER HAGEN	POPL	MC6772	3817	52°06'	8°31'	JÖRSRADE	FARM	NF7504	1826	54°11'	10°09'
JÖLLENBECKER HEIDE	POPL	MC6671	3917	52°05'	8°30'	JÖRTLE	FARM	NF2039	1421	54°30'	9°19'
JÖLLENSTEIN	FARM	L89197	4510	51°25'	7°26'	JOS-B.	HILL	N87310	5326	50°38'	10°02'
JOLLING	POPL	TP9711	8039	47°55'	12°17'	JOS-B.	STRM	M89740	5019	50°55'	8°58'
JONAS	AN	MV7337	6917	49°05'	8°38'	JOS-B.	STRM	N80040	5020	50°55'	9°00'
JONASBAUER	FARM	NU9106	8027	47°54'	10°13'	JOSBACH	STRM	MU3612	8014	47°57'	8°08'
JONASENHOF	FARM	MU3727	7914	48°06'	8°09'	JOSBACH	POPL	M89940	5019	50°55'	8°59'
JONASFELD	AN	NV3653	6723	49°14'	9°29'	JOSBACH	POPL	N80040	5020	50°55'	9°00'
JONASHÜBEL	HILL	LA5573	5707	50°17'	6°58'	JOSEFENBRNHOF	FARM	MU4209	8015	47°56'	8°13'
JONASKREUZ	SHR	LA3997	5406	50°30'	6°44'	JOSEFS-KAP.	CHCH	PU1510	8029	47°56'	10°32'
JONASSENHEIDE	FARM	K89121	5202	50°42'	6°02'	JOSEFS-T.	TWR	M83661	4914	51°06'	8°05'
JONATHANWIESE	MDW	PE1995	1930	54°05'	10°49'	JOSEFSBR.	SPRG	MU5103	8124	47°53'	9°41'
JONDSHOLZ	FRST	PV0098	6328	49°38'	10°23'	JOSEFSBR.	WELL	NU6588	7325	48°38'	9°53'
JONISTOBEL	FARM	NT3493	8222	47°47'	9°27'	JOSEFSH.	BLDG	MA4353	5815	50°08'	8°12'
JÖNSBECK	DTCH	PD1637	3330	52°40'	10°43'	JOSEFSHEIM	BLDG	UP9092	7347	48°40'	13°31'
JÖNSBECK FORSTGEHÖFT	BLDG	PD1637	3330	52°40'	10°43'	JOSEFSHOF	FARM	MU7668	7518	48°28'	8°41'
JONSTHÖVEL	POPL	MC2140	4113	51°48'	7°51'	JOSEFSHOF	FARM	NA7016	6225	49°47'	9°58'
JOOS-B.	SLP	QA1244	5937	50°01'	11°58'	JOSEFSHÖHE	HILL	NA8216	6226	49°47'	10°08'
JOOSBEEL	MDW	LD8461	3109	52°53'	7°17'	JOSEFSKAP.	CHCH	MU7666	7518	48°27'	8°41'
JOOSENBACH	STRM	NV5719	7024	48°55'	9°47'	JOSEFSKAP.	CHCH	NU7403	8126	47°53'	9°59'
JOOSENBERG	AN	MU2737	7814	48°11'	8°01'	JOSEFSKAPELLE	CHCH	NT7983	8326	47°42'	10°03'
JOOSENBÜHL	FRST	MT9883	8219	47°42'	8°58'	JOSEFSLUST	BLDG	NU1722	7921	48°03'	9°14'
JOOSENHOF	EST	NV5719	7024	48°55'	9°47'	JOSEFSLUST	POPL	NU0020	7920	48°02'	9°00'
JOOSENHOFER SÄGM.	RUIN	NV5619	7024	48°55'	9°46'	JOSEFSLUST / OBERBAHNHOF /	POPL	MU9920	7919	48°02'	8°59'
JOOSTEREI	FARM	ME3348	2313	53°41'	7°59'	JOSEFSRUHE	SITE	NU0483	7320	48°36'	9°03'
JOPICHT	STRM	KA8741	6002	49°59'	6°02'	JOSEFSTHAL	FARM	L88457	4910	51°03'	7°20'
JOPPENECK	AN	NV3878	6523	49°27'	9°31'	JOSEFSTHAL	FARM	UR1511	6240	49°43'	12°26'
JOPPENHAUS	FARM	NT0372	8320	47°36'	9°02'	JOSEFSTHAL	POPL	L86067	4808	51°08'	7°00'
JOPPENHOLZ	FRST	MV3371	6614	49°23'	8°05'	JOSEFSTHAL	POPL	VQ0119	7047	48°55'	13°39'
JOPPENKLINGE	GRGE	NV3563	6622	49°19'	9°29'	JOSEFSTHAL	POPL	QT1686	8337	47°41'	11°53'
JOPPENPOINT	POPL	TP8937	7839	48°09'	12°10'	JOSEFSTHAL	GRGE	NU6118	7924	48°01'	9°49'
JOPPSWEG	ROAD	MA4596	5415	50°31'	8°13'	JOSEFSTABEL	FRST	NU1622	7921	48°03'	9°13'
JÖRCHENHF.	FARM	MU3852	7615	48°19'	8°10'	JOSEFSTABEL	FARM	NT5989	8224	47°45'	9°47'
JORDAN	FARM	ME3935	2414	53°34'	8°05'	JOSEFSTABEL	MT	NU0802	8120	47°52'	9°07'
JORDAN	STRM	MC8736	4218	51°46'	8°49'	JOSEFSTABEL	MILL	PT1669	8429	47°34'	10°32'
JORDAN	STRM	N82454	4922	51°02'	9°20'	JOSEFSTABEL	FARM	NU7812	8026	47°57'	10°02'
JORDAN	FARM	NF4963	1224	54°43'	9°46'	JOSEFSTABEL	FARM	MU5437	7816	48°11'	8°23'
JORDAN	DTCH	NF5833	1525	54°26'	9°53'	JOSEFSTABEL	FARM	NE1174	2021	53°55'	9°10'
JORDAN	FARM	NF5733	1525	54°26'	9°53'	JOSEFSTABEL	STRM	NE1073	2020	53°54'	9°09'
JORDAN	FRST	NU0479	7420	48°34'	9°03'	JOSEFSTABEL	POPL	NT5482	8324	47°41'	9°43'
JORDAN	STRM	NC1719	4321	51°37'	9°15'	JOSEFSTABEL	FRST	MU5108	8016	47°55'	8°20'
JORDAN-B.	STRM	ND3452	3123	52°49'	9°30'	JOSEFSTABEL	FARM	MU5641	7716	48°13'	8°25'
JORDAN-OU.	SPRG	MC8837	4218	51°47'	8°50'	JOSEFSTABEL	FARM	MU2843	7714	48°14'	8°02'
JORDAN8AD	POPL	NU6125	7924	48°04'	9°49'	JOSEFSTABEL	FARM	MU4247	7715	48°16'	8°13'
JORDANBERG	MT	NU6125	7924	48°04'	9°49'	JOSEFSTABEL	FARM	MU4307	8015	47°55'	8°14'
JORDANKRUG	BLDG	NF0027	1620	54°23'	9°00'	JOSEFSTABEL	FARM	MU3925	7915	48°04'	8°11'
JORDANSHOF	EST	MD3182	2913	53°05'	7°58'	JOSEFSTABEL	FARM	MU3321	7914	48°02'	8°06'
JORDANSHÖHE	MT	PC0531	4229	51°43'	10°31'	JOSEFSTABEL	FARM	MU4614	8015	47°59'	8°17'
JORDEN	FARM	LC7566	3909	52°02'	7°11'	JOSEFSTABEL	POPL	MU3612	8014	47°57'	8°08'
JÖRDENS-AHL.	PARK	QA0977	5637	50°18'	11°56'	JOSEFSTABEL	AN	MU0125	7912	48°04'	7°40'
JORDES	MDW	NT7087	8225	47°44'	9°56'	JOSEFSTABEL	FARM	MU3712	8014	47°57'	8°10'
JORDMOOS	FARM	NF4459	1324	54°41'	9°41'	JOSEFSTABEL	STRM	NT4163	8415	47°31'	8°13'
JÖRG-A	BLDG	PT0069	8427	47°34'	10°20'	JOSEFSTABEL	FRST	NU7342	7725	48°14'	9°59'
JÖRG-B.	DTCH	PT0863	8428	47°31'	10°26'	JOSEFSTABEL	FRST	MT7087	8217	47°44'	8°36'
JÖRGEN	FARM	NU6012	8024	47°57'	9°48'	JOSEFSTABEL	ROAD	MA7415	6217	49°47'	8°38'
JÖRGEN-M.	MILL	N88866	5727	50°14'	10°14'	JOSEFSTABEL	ROAD	MV6498	6317	49°38'	8°30'
JÖRGENBANN	MDW	MU1464	7513	48°25'	7°50'	JOSEFSTABEL	MINE	LV4759	6707	49°16'	6°54'
JÖRGENBIRKE	AN	NV2992	6422	49°35'	9°24'	JOSEFSTABEL	FARM	PU7894	7334	48°40'	11°25'
JÖRGENBR.	WELL	MU5990	7316	48°40'	8°26'	JOSEFSTABEL	CHCH	TO9582	6539	49°27'	12°10'
JÖRGENBR.	SPRG	NV0231	6920	49°02'	9°02'	JOSEFSTABEL	EST	NF6113	1725	54°16'	9°56'
JÖRGENBÜHL	MT	NU3057	7622	48°22'	9°24'	JOSEFSTABEL	FRST	LA5827	6108	49°53'	7°01'
JÖRGENFELD	AN	NV6753	6725	49°14'	9°55'	JOSEFSTABEL	SO	MU1606	8013	47°54'	7°53'
JÖRGENGRÜNDE	AN	NV5373	6524	49°24'	9°44'	JOSEFSTABEL	VAL	LA9964	5711	50°13'	7°35'
JÖRGENHAUS	FARM	NV6425	7025	48°58'	9°52'	JOSEFSTABEL	FARM	MC2139	4113	51°48'	7°51'
JÖRGENHLE.	FARM	MU3011	8014	47°57'	8°04'	JOSEFSTABEL	SPRG	NA0409	6220	49°44'	9°04'

NAME	DESIGNATION	GRID REF.	SHEET NO.	LAT.	LONG.	NAME	DESIGNATION	GRID REF.	SHEET NO.	LAT.	LONG.
JOSEPHS-KP.	CHCH	NC2738	4222	51°47'	9°23'	JRIENBORN	POPL	L88923	5210	50°45'	7°26'
JOSEPHS-M.	MILL	NC0330	4220	51°43'	9°02'	JRL	POPL	T09231	6939	49°00'	12°10'
JOSEPHSBERG	MT	UP0785	7440	48°35'	12°23'	JRLACH	FARM	TP9417	8039	47°58'	12°14'
JOSEPHS BG.	POPL	PU9533	7835	48°07'	11°37'	JRLHAIO	FARM	UP3134	7842	48°08'	12°44'
JOSEPHSBILDACKER	AN	MV5754	6716	49°14'	8°25'	JRLHAM	FARM	UP4961	7643	48°23'	12°58'
JOSEPHSBR.	SPRG	MU5072	7415	48°30'	8°19'	JRLWIRTH	FARM	TP9045	7739	48°13'	12°10'
JOSEPHSCHLAG	FRST	PV9701	7236	48°44'	11°41'	JRRACH	POPL	U06800	7245	48°44'	13°12'
JOSEPHSCHLAG-W.	ROAD	PV9701	7236	48°44'	11°41'	JRRBUHL	FRST	MA9492	5519	50°29'	8°55'
JOSEPHSMALDEN	SLP	MU0600	8112	47°51'	7°44'	JRRNBACH	AN	NV4900	7224	48°45'	9°40'
JOSEPHSHOF	FARM	LV4590	6407	49°33'	6°52'	JRRNBACH	POPL	NV4512	8023	47°58'	9°36'
JOSEPHSHOF	FARM	LA6033	6008	49°56'	7°03'	JRRSCH	AN	NV1060	6720	49°18'	9°08'
JOSEPHSHOF	POPL	TR9526	6138	49°51'	12°09'	JSACKSHALDEN	FRST	MT6176	8316	47°38'	8°29'
JOSEPHSHOF	POPL	LB6423	5208	50°45'	7°04'	JSLANDE	FRST	MU4144	7715	48°15'	8°13'
JOSEPHSHÖHE	FARM	LB8924	5210	50°45'	7°26'	JSRINGHAUSEN	FARM	MC6357	4016	51°58'	8°28'
JOSEPHSKAP.	CHCH	NV3395	6322	49°36'	9°28'	JSTEL-BERG	MT	NA4823	6124	49°51'	9°40'
JOSEPHSLUST	FARM	PU0243	7728	48°14'	10°22'	JSTELRAIN	SLP	NA4823	6124	49°51'	9°40'
JOSEPHSSÄULE	CHCH	LV7743	6809	49°08'	7°19'	JTTENTAL	AN	NU5585	7324	48°37'	9°45'
JOSEPHSTAL	VAL	NA2870	5722	50°17'	9°23'	JTTLINGERBR.	WELL	MV9150	6719	49°12'	8°53'
JOSEPHSTEIG	TRL	NO7277	2926	53°02'	10°04'	JTZ	STRM	PA3439	6031	49°59'	10°52'
JOSEPHSTHAL	POPL	QA1410	6237	49°42'	11°58'	JTZIGENWALD	FRST	MT1084	8212	47°42'	7°48'
JOSEPHSTHAL	FARM	UQ2285	6541	49°29'	12°32'	JTZINGER WEG	ROAD	NV1530	6921	49°01'	9°13'
JOSEPPENHF.	FARM	MU3709	8014	47°56'	8°10'	JÜ-B.	HILL	MB1594	4612	51°23'	7°47'
JOSERBÄCHLE	STRM	MU4607	8015	47°55'	8°17'	JUBACH	STRM	MB0570	4811	51°10'	7°38'
JOSES	FARM	NU6216	8025	48°00'	9°50'	JUBACH	FARM	MB0369	4811	51°10'	7°37'
JOSESTEFESHOF	FARM	NU6817	7925	48°00'	9°55'	JUBAHTALSPERRE	RSVR	MB0268	4811	51°09'	7°36'
JOSHOF	FARM	MU3512	8014	47°57'	8°08'	JUBAR	POPL	P02939	3331	52°41'	10°55'
JOSHOFEN	POPL	PV6301	7233	48°44'	11°13'	JÜBER	FARM	MD1351	3121	52°48'	9°11'
JÖSLEIN	POPL	PA7741	6034	50°00'	11°28'	JÜBERDE	POPL	NE1704	2712	53°17'	7°46'
JÖSLEIN	POPL	PA7841	5934	50°00'	11°29'	JÜBEK	POPL	NF2545	1422	54°33'	9°23'
JÖSLESHF.	FARM	MU3608	8014	47°55'	8°08'	JÜBEK	STRM	NF2345	1422	54°33'	9°22'
JOSSA	STRM	NA3466	5722	50°15'	9°29'	JUBELHEIM	FARM	UQ2832	6941	49°01'	12°39'
JOSSA	STRM	NA3463	5722	50°13'	9°29'	JUBELSBERG	FRST	NV1166	6620	49°21'	9°09'
JOSSA	STRM	NA3360	5822	50°11'	9°28'	JUBELSBERGH.	BLDG	NV1166	6620	49°21'	9°09'
JOSSA	STRM	NA3358	5822	50°10'	9°28'	JUBERG	MT	MB4065	4814	51°08'	8°08'
JOSSA	STRM	NA3967	5723	50°15'	9°33'	JUBERG	JT	MB5572	4816	51°12'	8°22'
JOSSA	STRM	NA3567	5723	50°15'	9°29'	JUBERG	HILL	MB0866	4812	51°08'	7°41'
JOSSA	POPL	NA4265	5723	50°14'	9°35'	JUBILÄUMSBUCH	MONU	LC9919	4311	51°37'	7°32'
JOSSA	STRM	N83522	5222	50°45'	9°30'	JUBILÄUMSHAIN	PARK	LC4509	4406	51°31'	6°46'
JOSSA	STRM	N83421	5222	50°44'	9°29'	JUBILÄUMSWEG	TRL	MU4390	7315	48°40'	8°14'
JOSSA	STRM	N83117	5222	50°42'	9°26'	JUBILÄUMSWEG	TRL	UN2592	8241	47°45'	12°40'
JOSSA	STRM	N84025	5223	50°46'	9°34'	JUBILÄUMSWEG	TRL	UN2592	8242	47°45'	12°40'
JOSSA	STRM	N83624	5223	50°46'	9°31'	JÜCH	FARM	LB6456	4908	51°02'	7°04'
JOSSA	POPL	NA3293	5522	50°29'	9°27'	JÜCH	FARM	LB6574	4707	51°12'	6°56'
JOSSA	STRM	NA3498	5422	50°32'	9°29'	JÜCH	AN	MT0376	8312	47°38'	7°43'
JOSSA	STRM	NA3496	5422	50°31'	9°29'	JÜCH	BLDG	LB5583	4707	51°17'	6°55'
JOSSA	STRM	NA3394	5422	50°30'	9°28'	JÜCH	MDW	LA2672	5705	50°16'	6°34'
JÖSSEN	POPL	MO9905	3619	52°24'	8°59'	JÜCH	AN	MT1965	8413	47°32'	7°55'
JÖSSEN-TH.	VAL	NA3755	5823	50°09'	9°31'	JÜCHEN	FARM	ME0845	2311	53°39'	7°37'
JOSSEREUTE	POPL	PT0679	8328	47°39'	10°25'	JÜCHEN	POPL	LB2564	4804	51°06'	6°30'
JOSSKLEIN	STRM	N80428	5120	50°48'	9°04'	JÜCHEN	POPL	LB2564	4805	51°06'	6°30'
JOSSKLEIN	STRM	N80128	5120	50°48'	9°01'	JÜCHEN	FARM	LB7737	5109	50°52'	7°15'
JOSSKLEIN	STRM	N80327	5220	50°48'	9°02'	JÜCHENER B.	STRM	LB3072	4805	51°10'	6°34'
JOST	FARM	LC9851	4011	51°54'	7°31'	JÜCHENER B.	STRM	LB2765	4805	51°07'	6°32'
JOST	FARM	MO8711	3518	52°27'	8°49'	JÜCHENER B.	STRM	LB2976	4705	51°13'	6°33'
JOST KIRCHE	CHCH	MA8712	6218	49°46'	8°49'	JÜCHENERBROICH	FARM	LB2664	4805	51°06'	6°31'
JOST, W.	FRST	MA8712	6218	49°46'	8°49'	JÜCHERN	FRST	NT0787	8220	47°44'	9°05'
JOST-B.	STRM	LV8962	6610	49°18'	7°28'	JÜCHHE I	FRST	LV3752	6706	49°12'	6°46'
JOST-B.	HILL	MV4145	6815	49°09'	8°11'	JÜCHHÖH	BLDG	PA9035	6035	49°56'	11°39'
JOSTAL	HILL	MC6463	3916	52°01'	8°29'	JÜCHSKOPF	FRST	MT0184	8212	47°42'	7°41'
JOSTBACH	VAL	MU3809	8015	47°56'	8°10'	JÜCHT	AN	LA1881	5604	50°21'	6°26'
JOSTBERG	STRM	MU3809	8015	47°56'	8°10'	JÜCHT	FARM	MB0031	5111	50°49'	7°35'
JOSTBERG	POPL	LB8465	4810	51°07'	7°20'	JÜCHT	BLDG	MB0430	5111	50°49'	7°38'
JOSTBERG	FRST	N88037	5126	50°53'	10°08'	JUCHTBÜHL	AN	NT0490	8220	47°46'	9°03'
JOSTEL	AN	MU0937	7812	48°11'	7°47'	JUCHTER-B.	HILL	P02360	3130	52°52'	10°50'
JOSTEN	FARM	NU9126	7927	48°05'	10°13'	JUCHTEN	AN	NU1579	7421	48°34'	9°12'
JOSTENBUCKEL	AN	MV7535	6917	49°04'	8°40'	JUCHTWEID	MDW	MU0120	7912	48°01'	7°40'
JÖSTENMORGEN	AN	MV7991	6418	49°34'	8°43'	JUCK	AN	MT1675	8313	47°37'	7°53'
JOSTER WÄLD	FRST	NU9126	7927	48°05'	10°13'	JUCK	FARM	LB7547	5009	50°58'	7°13'
JOSTER-B.	HILL	LA3116	6205	49°46'	6°39'	JÜCKE-M.	MILL	MC6063	3916	52°01'	8°25'
JOSTESKOPF	MT	MB9794	4519	51°24'	8°58'	JÜCKEL-B.	HILL	LA7768	5709	50°15'	7°17'
JOSTHAL	VAL	MU3612	8014	47°57'	8°08'	JÜCKELS-B.	HILL	LA6872	5708	50°17'	7°09'
JOSTHOF	POPL	N88139	5026	50°54'	10°09'	JÜCKELS-T.	VAL	LV9482	6511	49°29'	7°32'
JÖSTINGHAUSEN	FARM	MC5097	3615	52°19'	8°16'	JÜCKELSBUSCH	FRST	KA8604	6302	49°39'	6°02'
JOSTMEIER	FARM	MC7258	4017	51°58'	8°35'	JÜCKEN	POPL	LA0148	5903	50°03'	6°13'
JOSTMEIER	FARM	MC1285	3712	52°12'	7°43'	JÜCKEN-B.	MT	LV9357	6711	49°15'	7°32'
JOSTMEIER	FARM	MC1484	3712	52°12'	7°44'	JÜCKENBACH	POPL	LB8924	5210	50°45'	7°26'
JOSTMEIER	FARM	MC8579	3818	52°10'	8°47'	JÜCKENFELD	POPL	LA1018	6204	49°47'	6°22'
JOSTPILLE	FARM	MC2870	3913	52°04'	7°57'	JÜCKER	AN	MU9366	7519	48°27'	8°55'
JOSTRAIN	AN	NV5290	6424	49°34'	9°43'	JÜCKERBERG	FARM	LB7548	5009	50°58'	7°13'
JOSUMATT	FRST	MT7998	8118	47°50'	8°43'	JÜCKERHARSCH	MDW	MF5985	1016	54°55'	8°22'
JOSTENBUCHEN	FARM	KA9073	5702	50°16'	6°03'	JÜCKERSTRASSE	POPL	LA0246	5903	50°02'	6°14'
JÖVER	FARM	LB6690	4608	51°21'	7°05'	JUDASGRUND	AN	NV2992	6422	49°35'	9°24'
JPPESHEIM	POPL	NV8895	6327	49°36'	10°13'	JUDASTAL	VAL	LB7303	5409	50°34'	7°13'
JRENE	MINE	MB4048	5014	50°59'	8°09'	JUDE	FARM	MC7146	4117	51°52'	8°35'

NAME	DESIGNATION	GRID REF.	SHEET NO.	LAT.	LONG.	NAME	DESIGNATION	GRID REF.	SHEET NO.	LAT.	LONG.
JUDE	AN	NV1305	7121	48°48'	9°11'	JUOENGASSE	FLD	MA8989	5519	50°27'	8°51'
JUDELEN	AN	NV1925	7021	48°59'	9°16'	JUOENGEHÄU	FRST	LV3653	6706	49°12'	6°45'
JUDEMANN	FARM	MC5369	3915	52°04'	8°19'	JUOENGR.	VAL	NA6507	6225	49°43'	9°54'
JUDEN	AN	NV5186	6424	49°31'	9°42'	JUOENGRABEN	AN	NV2543	6822	49°08'	9°20'
JUDEN ALLEE	ROAD	MV6249	6816	49°12'	8°29'	JUOENGRABEN	AN	MB8607	5318	50°37'	8°48'
JUDEN B.	HILL	PA3869	5731	50°15'	10°56'	JUOENGRABEN	POPL	PA6267	5733	50°14'	11°16'
JUDEN BEGRÄBNIS	AN	PV1247	6829	49°10'	10°32'	JUOENGRUBE	VAL	NV2519	7022	48°55'	9°20'
JUDEN-B.	HILL	N87781	4726	51°16'	10°06'	JUOENGRUND	AN	NV1456	6721	49°15'	9°11'
JUDEN-B.	STRM	TR8606	6338	49°40'	12°02'	JUOENHAI OE	FRST	MA9170	5719	50°17'	8°52'
JUDEN-B.	HILL	MD9702	3619	52°22'	8°58'	JUOENHAI OE	FRST	MV1639	6813	49°06'	7°51'
JUDEN-B.	MT	NA1032	6020	49°56'	9°08'	JUOENHAND	SO	NA5963	5724	50°13'	9°50'
JUDEN-B.	MT	NA1637	6021	49°59'	9°13'	JUOENHAU	FRST	NV5403	7224	48°47'	9°44'
JUDEN-B.	HILL	MB7842	5018	50°56'	8°41'	JUOENHECK	FRST	LA8099	5409	50°32'	7°19'
JUDEN-B.	HILL	LB6441	5008	50°54'	7°04'	JUOENHÖBEL	HILL	MV1068	6612	49°21'	7°04'
JUDEN-B.	MT	NB5969	4825	51°10'	9°50'	JUOENHOF	FARM	PV7099	6334	49°37'	11°21'
JUDEN-B.	HILL	MA9861	5719	50°12'	8°58'	JUOENHOF	FARM	MC6936	4217	51°46'	8°33'
JUDEN-BR.	SPRG	NA2108	6221	49°43'	9°17'	JUOENHOF	POPL	UP9086	7347	48°37'	13°31'
JUDEN-GR.	VAL	NA5058	5824	50°10'	9°42'	JUOENHOF	POPL	UQ8014	7146	48°52'	13°22'
JUDEN-HECK ISCH	AN	NA7309	6226	49°44'	10°01'	JUOENHOF	FARM	PA6367	5733	50°14'	11°17'
JUDEN-HÖHE	AN	NA8331	6026	49°55'	10°10'	JUOENHÖHE	SLP	NA8331	6027	49°55'	10°10'
JUDEN-HÜGEL	MT	PA0070	5728	50°16'	10°24'	JUOENHÖLZ	FRST	NB3954	4923	51°02'	9°34'
JUDEN-K.	MT	MV2765	6614	49°20'	8°00'	JUOENHÖLZLE	FRST	NV2680	6522	49°28'	9°22'
JUDEN-KPF.	MT	MA5968	5716	50°16'	8°26'	JUOENKAUT	AN	MA0712	6212	49°45'	7°43'
JUDEN-KPF.	HILL	MA6257	5816	50°10'	8°28'	JUOENKIRCHE	SQ	NT9453	8527	47°25'	10°15'
JUDEN-KPF.	MT	MA5653	5816	50°08'	8°23'	JUOENKIRCHHOF	AN	NV4263	6623	49°19'	9°35'
JUDEN-SCHN.	ROAD	MA9248	5919	50°05'	8°53'	JUOENKIRCHHOF	AN	NV0630	6920	49°01'	9°05'
JUDEN-T.	VAL	MA2702	6313	49°40'	7°59'	JUOENKIRCHHOF	FRST	MB5594	4616	51°24'	8°21'
JUDEN-W.	POND	PA3907	6331	49°42'	10°56'	JUOENKLINGE	VAL	NV3175	6522	49°26'	9°26'
JUDENÄCKER	AN	NV7546	6826	49°10'	10°02'	JUOENKLIPPE	ROCK	MC9001	4519	51°28'	8°52'
JUDENÄCKER	AN	MV9363	6619	49°19'	8°54'	JUOENKOPF	FRST	MU0143	7712	48°14'	7°40'
JUDENÄCKER	AN	NA3106	6222	49°42'	9°26'	JUOENKOPF	HILL	MA0723	6112	49°51'	7°43'
JUDENÄCKER	AN	MV8126	7018	48°59'	8°44'	JUOENKOPF	MT	LV3090	6405	49°32'	6°39'
JUDENÄCKER	AN	NV1557	6721	49°16'	9°13'	JUOENKOPF	MT	LA9910	6211	49°44'	7°36'
JUDENÄCKER	AN	MV0082	6511	49°29'	7°37'	JUOENKOPF	MT	NB0701	5420	50°34'	9°06'
JUDENÄCKERSOHL	GRGE	NA3106	6222	49°42'	9°26'	JUOENKOPPE	PEAK	PT5045	8632	47°20'	10°59'
JUDENALLÉE	ROAD	NU1079	7420	48°34'	9°08'	JUOENKÜPPEL	HILL	MB7937	5118	50°53'	8°42'
JUDENÄULE	MDW	MT4373	8315	47°36'	8°14'	JUOENKÜPPEL	MT	NA3396	5422	50°31'	9°28'
JUDENBAD	AN	MA9319	6119	49°49'	8°54'	JUOENLACHE	MDW	NV4771	6623	49°23'	9°39'
JUDENBAIER	AN	LA5326	6107	49°52'	6°57'	JUOENLOCH	GRGE	NV2168	6621	49°22'	9°17'
JUDENBAUM	AN	MV9165	6619	49°20'	8°53'	JUOENLOCH	GRGE	MT5786	8216	47°44'	8°26'
JUDENBEK	POPL	PE1648	2330	53°40'	10°46'	JUOENLOCH	GRGE	MU0857	7612	48°22'	7°46'
JUOENBERG	AN	MV7649	6818	49°12'	8°40'	JUOENLOCH	AN	MU0133	7812	48°09'	7°40'
JUOENBERG	POPL	QV1645	6837	49°07'	11°58'	JUOENLOCH	MDW	MU9871	7519	48°29'	8°58'
JUOENBERG	HILL	PU0051	7628	48°18'	10°21'	JUOENLOCH	VAL	NA4104	6323	49°41'	9°34'
JUOENBERG	MT	QA0917	6237	49°46'	11°54'	JUOENLOCH	AN	UO6626	6139	49°51'	12°18'
JUOENBERG	FRST	MV7983	6518	49°30'	8°43'	JUOENLOHE	FRST	MT2269	8413	47°34'	7°58'
JUOENBERG	FRST	NA0104	6320	49°41'	9°01'	JUOENMATTE	AN	MB9910	5319	50°38'	8°59'
JUOENBERG	AN	NA0581	5620	50°23'	9°04'	JUOENMAUER	SQ	NU8597	7226	48°43'	10°10'
JUOENBERG	HILL	PT3374	8330	47°36'	10°46'	JUOENMICHELE	TRL	NA4103	6323	49°41'	9°34'
JUOENBERGTAL	FARM	QV1645	6837	49°07'	11°58'	JUOENPFAD	ROAD	NA4160	5823	50°11'	9°34'
JUOENBOCH	FRST	MU4939	7715	48°12'	8°19'	JUOENPFAD	TRL	LC5337	4207	51°46'	6°52'
JUOENBORN	WELL	MA8682	5618	50°23'	8°48'	JUOENPFAD	TRL	LC5436	4207	51°45'	6°53'
JUOENBORN	SPRG	NB1110	5320	50°38'	9°10'	JUOENPFAD	ROAD	NA1131	6020	49°56'	9°09'
JUOENBORN	SPRG	NA2138	6021	50°00'	9°17'	JUOENPFAD	TRL	MA8386	5518	50°25'	8°46'
JUOENBORNS B.	AN	MA8097	5418	50°31'	8°43'	JUOENPFAD	TRL	MA8384	5518	50°24'	8°46'
JUOENBR.	WELL	MU3796	7214	48°43'	8°08'	JUOENPFAD	RDAD	NA3846	5923	50°04'	9°32'
JUOENBR.	SPRG	NV7846	6826	49°10'	10°04'	JUOENPFAD	ROAD	LA7147	5909	50°04'	7°12'
JUOENBR.	WELL	NA1654	5821	50°08'	9°13'	JUOENPFAD	SO	NA4613	6223	49°46'	9°38'
JUOENBRÜCKLE	FRST	TR8506	6338	49°40'	12°01'	JUOENPFAD	FRST	NU8180	7426	48°34'	10°06'
JUOENBRÜCKLE	BRDG	NV7331	6926	49°02'	10°00'	JUOENPL.	AN	NA0218	6120	49°49'	9°02'
JUOENBRUNNEN	WELL	MA7526	6117	49°53'	8°39'	JUOENPLÄTZLE	FRST	UR2904	6341	49°40'	12°38'
JUOENBRUNNEN	AN	MT8287	8218	47°44'	8°46'	JUOENRAIN	FARM	NT9579	8327	47°39'	10°16'
JUOENBUCH	MONU	NV8510	7126	48°50'	10°10'	JUOENRANG	AN	NV0166	6620	49°21'	9°01'
JUOENBUCH	MONU	NU3558	7622	48°22'	9°28'	JUOENRIED	FRST	NV2757	6722	49°16'	9°22'
JUOENBUCK	HILL	PV3720	7031	48°55'	10°52'	JUOENSCHLAG	AN	NA1465	5721	50°14'	9°12'
JUOENBUCK	AN	MU0233	7812	48°09'	7°41'	JUOENSCHLAG	FRST	NA3871	5723	50°17'	9°32'
JUOENBUCK	FRST	MV7687	6418	49°32'	8°40'	JUOENSCHULE	GRGE	NV5487	6424	49°32'	9°45'
JUOENBUCKEL	FRST	NV2168	6621	49°22'	9°17'	JUOENSCHWANZ	AN	MA9025	6119	49°53'	8°52'
JUOENBUCKEL	FRST	NA4101	6323	49°40'	9°34'	JUOENSEE	DTCH	UO9920	7047	48°55'	13°37'
JUOENBÜHEL	HILL	PT2666	8430	47°32'	10°40'	JUOENSEIGE	ROAD	MU7156	7617	48°21'	8°37'
JUOENBÜHL	HILL	NU7925	7926	48°04'	10°04'	JUOENSEIGE	FRST	NU2156	7621	48°21'	9°17'
JUOENBÜHL	POPL	NA6614	6225	49°46'	9°55'	JUOENSTEIN	HILL	NB2642	5022	50°56'	9°22'
JUOENBURG	FARM	ND9303	3628	52°22'	10°22'	JUOENSTEIN	AN	NV7778	6526	49°27'	10°04'
JUOENBUSCH	BLDG	NV8400	7226	48°45'	10°08'	JUOENSTR.	ROAD	UQ2291	6441	49°33'	12°32'
JUOENBUSCH	FRST	MA8245	5918	50°03'	8°45'	JUOENTAL	FRST	MU7201	8117	47°52'	8°38'
JUOENBUSCH	FRST	MA6842	5917	50°02'	8°33'	JUOENTAL	VAL	NU9289	7327	48°39'	10°15'
JUOENBUSCH SCHN.	ROAD	MA6842	5917	50°02'	8°33'	JUOENTENBERG	POPL	NU2604	8122	47°53'	9°21'
JUOENCHAUSSEE	ROAD	MV7567	6617	49°21'	8°40'	JUOENTRIFFT	ROAD	MA1207	6212	49°42'	7°47'
JUOENDELL	VAL	MV2071	6613	49°23'	7°54'	JUOENWALD	FRST	MV8867	6619	49°21'	8°50'
JUOENEDENFELD	POPL	QVD160	6736	49°16'	11°46'	JUOENWALD	FRST	MU2358	7613	48°22'	7°58'
JUOENFALLTHORWEG	ROAD	MA7826	6118	49°53'	8°41'	JUOENWALD	FRST	MV8578	6518	49°27'	8°47'
JUOENFORCHEN	FRST	MV8511	7118	48°51'	8°48'	JUOENWALD	FRST	UQ8328	7046	49°00'	13°24'
JUOENGASSE	MRSH	MV4424	7015	48°58'	8°14'	JUOENWALD	FRST	MV8767	6618	49°21'	8°49'
JUOENGASSE	ROAD	NV4152	6723	49°13'	9°34'	JUOENWÄLDLE	FRST	MU7498	7217	48°44'	8°39'

NAME	DESIGNATION	GRID REF.	SHEET NO.	LAT.	LONG.	NAME	DESIGNATION	GRID REF.	SHEET NO.	LAT.	LONG.
JUDENWARTE	TWR	N80696	4520	51°25'	9°05'	JÜLICH	PDPL	L81444	5004	50°55'	6°21'
JUDENWASEN	AN	NV5479	6524	49°28'	9°44'	JÜLICHSHÜTTE	FARM	L82682	4705	51°16'	6°31'
JUDENWEG	ROAD	NU3926	7923	48°05'	9°31'	JUL IENBAD/ERIKABAD	BAPL	PE1895	1930	54°05'	10°48'
JUDENWEG	ROAD	NV8743	6827	49°08'	10°11'	JUL IENHÜTTE	POPL	MU9351	7619	48°19'	8°55'
JUDENWEG	FRST	MV7061	6617	49°18'	8°35'	JUL IENLUST	POPL	NF7119	1626	54°19'	10°05'
JUDENWEG	ROAD	JR8406	6338	49°40'	12°01'	JUL IERHOF	FARM	N87004	5425	50°35'	9°59'
JUDENWEG	ROAD	NV4852	6623	49°18'	9°40'	JUL IUSBR.	SPRG	MU4463	7515	48°25'	8°14'
JUDENWEG	ROAD	NV4273	6523	49°24'	9°35'	JUL IUSBR.	WELL	NV7732	6926	49°02'	10°03'
JUDENWEG	RDAD	NV4182	6523	49°29'	9°34'	JUL IUSBURG	BLDG	NC4739	4124	51°48'	9°41'
JUDENWEG	RDAO	MV7329	6917	49°01'	8°38'	JUL IUSBURG	POPL	PE0019	2529	53°25'	10°30'
JUDENWEG	AN	MV7235	6917	49°04'	8°37'	JUL IUSEICHE	MONU	NU2928	7822	48°06'	9°23'
JUDENWEG	RDAD	NU0942	7720	48°14'	9°07'	JUL IUSHAMMER	MILL	TR8846	5938	50°02'	12°02'
JUDENWEG	RDAD	PA5316	6232	49°47'	11°08'	JUL IUSHOF	FARM	PA4218	6131	49°48'	10°58'
JUDENWEG	RDAD	UQ8228	6946	49°00'	13°23'	JUL IUSHÖHE	HILL	PUS670	7532	48°28'	11°07'
JUDENWEG	RDAD	NV3060	6722	49°17'	9°25'	JUL IUSHÖHE	BLDG	NC3121	4322	51°38'	9°27'
JUDENWEG	ROAD	MV6759	6717	49°17'	8°33'	JUL IUSHÖHE	MILL	PC1415	4429	51°34'	10°39'
JUDENWEG	ROAD	MV6757	6717	49°16'	8°33'	JUL IUSHÖHE	BLDG	MU2256	7613	48°21'	7°57'
JUDENWEG	AN	MU8896	7219	48°43'	8°50'	JUL IUSMÜHLE	MILL	NC5441	4124	51°49'	9°47'
JUDENWEG	RDAD	L84701	5407	50°32'	6°50'	JUL IUSPLATE	AN	M06794	2817	53°12'	8°31'
JUDENWEG	FRST	NA7471	5726	50°17'	10°02'	JUL IUSSTADT	POPL	PC0680	3829	52°10'	10°33'
JUDENWEG	AN	M88727	5218	50°48'	8°49'	JUL IUSTHAL /MITTL. RÖHRENF.	POPL	PA9345	5936	50°02'	11°42'
JUDENWEIDE	AN	NV1575	6521	49°26'	9°13'	JÜLKENBECK	FARM	MC1372	3912	52°05'	7°44'
JUDENWEIDE	AN	MA8752	5818	50°07'	8°49'	JÜLKENBECK	FARM	MC1663	3912	52°01'	7°47'
JUDENZIPFEL	FRST	NA0533	6020	49°57'	9°04'	JÜLKENBECK	FARM	MC0455	4011	51°56'	7°36'
JUDESBERG	FRST	KA9707	6303	49°41'	6°11'	JÜLKENBECK	FARM	MC0465	3911	52°02'	7°36'
JÜDLACHE	FRST	MV5266	6616	49°21'	8°20'	JULSIEFEN	BLDG	L88360	4910	51°05'	7°20'
JUDORP	FARM	LC9855	4011	51°56'	7°31'	JULSSANO	FARM	NE3840	2323	53°36'	9°34'
JUDT	FARM	L87087	4608	51°19'	7°08'	JUM-B.	HILL	LD9669	3010	52°58'	7°27'
JUES-S.	POND	NC9323	4328	51°39'	10°20'	JÜMME	STRM	M00698	2711	53°13'	7°35'
JUFFERLEY	FRST	L82215	5304	50°40'	6°29'	JÜMME	STRM	MD1196	2712	53°12'	7°40'
JUFFERN-B.	HILL	LA3212	6206	49°44'	6°40'	JÜMMIGER HAMMICH	MDW	M00696	2711	53°12'	7°35'
JUFFERNKAMPONEN	BLDG	L84483	4706	51°17'	6°46'	JUNCKERHOLZ	FRST	NV4378	6523	49°27'	9°35'
JUG. H. SCHELLENBERG	BLDG	MV0080	6511	49°28'	7°37'	JÜNDEWATTFELD	FARM	NF1083	1120	54°54'	9°10'
JUG. HEIM	BLDG	UQ5852	6744	49°12'	13°03'	JÜNDEWATTFELD	FARM	NO981	1120	54°52'	9°08'
JUG. HEIM REGLERSRUH	BLDG	TR9907	6339	49°41'	12°13'	JUNGFERN-H.	FRST	PV6785	6433	49°30'	11°19'
JUGAS	FARM	MC3971	3914	52°05'	8°07'	JUNG AUE	AN	MV5599	6316	49°38'	8°23'
JUGENBÜSCH	FRST	LV8779	6510	49°27'	7°26'	JUNG HOLZ	FRST	NU8865	7527	48°26'	10°11'
JUGEND	BLDG	PT3168	8430	47°33'	10°44'	JUNG VOGELBACH	VAL	MT0194	8212	47°47'	7°41'
JUGEND-B.	STRM	NT7869	8426	47°34'	10°02'	JUNG-B.	HILL	UQ3246	6842	49°09'	12°42'
JUGENDACH	STRM	NT8073	8326	47°36'	10°04'	JUNG-H.	FRST	PUS339	7832	48°11'	11°04'
JUGENBERG	MT	TQ9752	6839	49°11'	12°13'	JUNG-H.	FRST	UO2859	6741	49°16'	12°38'
JUGENBURG EICHENKREUZ	BLDG	ND5217	3424	52°30'	9°46'	JUNG-H.	FRST	PUS128	7932	48°05'	11°02'
JUGENDHEIMER WEG	RDAD	MA7114	6217	49°47'	8°36'	JUNG-H.	FRST	TQ9465	6639	49°18'	12°10'
JUGENDH. SCHMIE	BLDG	MV8725	7019	48°59'	8°49'	JUNG-H.	FRST	NA6541	5925	50°01'	9°55'
JUGENDSTR.	RDAD	PT3168	8430	47°33'	10°44'	JUNG-H.	FRST	PA0556	5828	50°09'	10°28'
JUGENDWALD	FRST	NT7969	8426	47°34'	10°03'	JUNG-H.	FRST	PV6786	6433	49°30'	11°19'
JUGENHEIM	PDPL	MA3427	6114	49°53'	8°05'	JUNG-H.	FRST	PA9823	6136	49°50'	11°45'
JUGENHEIMER BERG	AN	MA3328	6014	49°54'	8°04'	JUNG-H.	FRST	PA0177	5628	50°20'	10°25'
JUGENHEIMER RECH	AN	MA3628	6014	49°54'	8°07'	JUNG-HOLZ	FRST	NA8857	5827	50°09'	10°14'
JÜGESH. WEG	RDAD	MA9536	6019	49°59'	8°56'	JUNG-W.	FRST	LV9687	6411	49°32'	7°34'
JÜGESHEIM	PDPL	MA9141	5919	50°01'	8°52'	JUNG-W.	FRST	MA1104	6312	49°41'	7°46'
JÜGESHEIMER ECK	FRST	MA8942	5919	50°02'	8°51'	JUNG-W.	FRST	LV8179	6510	49°27'	7°22'
JÜGESHEIMER WALD	FRST	MA8741	5918	50°01'	8°49'	JUNG-W.	FRST	LV8377	6510	49°26'	7°23'
JÜGESHEIMER WEG	RDAD	MA9443	5919	50°02'	8°55'	JUNG-W.	FRST	MA0707	6212	49°42'	7°43'
JÜGESHEIMER WEG	RDAD	MA8738	6018	50°00'	8°49'	JUNGACKER	AN	MT2082	8313	47°41'	7°56'
JUGFERN SCHN.	RDAD	NA0892	5520	50°29'	9°07'	JUNGAU	MDW	MA3038	6014	49°59'	8°01'
JUGGENS	FARM	NT5864	8424	47°32'	9°46'	JUNGBACH	STRM	L85215	5307	50°40'	6°55'
JUME	AN	MA1115	6212	49°47'	7°46'	JUNGBANNHAU	FRST	MT4874	8315	47°37'	8°19'
JUHLBROK	FRST	PF5111	1729	54°14'	10°37'	JUNGBAUER	FARM	MU5359	7616	48°23'	8°22'
JUHLSCHAU	PDPL	NF3063	1222	54°43'	9°28'	JUNGBAUERNHF.	FARM	MU3941	7715	48°13'	8°11'
JUHLSCHAUFELD	FARM	NF3062	1222	54°42'	9°28'	JUNGBAUERNHF.	FARM	MU4548	7715	48°17'	8°16'
JÜHNDE	PDPL	NC5501	4524	51°27'	9°47'	JUNGBAUERNHF.	FARM	MU4254	7615	48°20'	8°13'
JÜHRDENER DAMM	RDAD	ME3210	2613	53°20'	7°59'	JUNGBAUERNHF.	FARM	MU4443	7715	48°14'	8°15'
JÜHRDENER FELD	MRSH	ME3309	2614	53°19'	7°59'	JUNGBAUERNHF.	FARM	MU3842	7715	48°14'	8°10'
JÜHRDENERFELD	MRSH	ME3310	2613	53°20'	7°59'	JUNGBAUERNWALD	FRST	MU5432	7816	48°08'	8°23'
JÜHRDENERFELD	POPL	ME3107	2613	53°18'	7°58'	JUNGBERG	AN	MU3149	7714	48°17'	8°04'
JUIST	ISL	LE7050	2308	53°41'	7°02'	JUNGBERG	AN	NV2042	6821	49°08'	9°16'
JUIST	ISL	LE6749	2307	53°40'	6°59'	JUNGBORN	PDPL	NU2784	7322	48°36'	9°22'
JUISTERBALJE	PASS	LE6148	2307	53°40'	6°54'	JUNGBRNHF.	FARM	MU4144	7715	48°15'	8°13'
JUITSWARF	FARM	LE7318	2508	53°24'	7°05'	JUNGBRNHF.	FARM	MU5532	7816	48°08'	8°24'
JUKENBERG	AN	MT5470	8416	47°35'	8°23'	JUNGBRUNNEN	POPL	MU7735	7818	48°10'	8°41'
JUKSENSTALL	FRST	NC0498	3620	52°20'	9°04'	JUNGBRUNNEN-K.	MT	MV1875	6513	49°25'	7°52'
JULSPIT.	HOSP	NA6716	6225	49°48'	9°56'	JUNGBRUNNENB.	STRM	MU7535	7818	48°10'	8°40'
JULBACH	PDPL	UP4847	7743	48°15'	12°57'	JUNGBRUNNENWALD	FRST	MU7635	7818	48°10'	8°41'
JULIANAHDF	BLDG	NV9295	6327	49°36'	10°16'	JUNGBUCH	FRST	NV9010	7127	48°50'	10°14'
JULIANE MARIENKDOG	PAST	MF8465	1218	54°44'	8°45'	JUNGBUCHEN	FRST	MA4979	5615	50°22'	8°17'
JULIANE MARIENKDOG	PDPL	MF8464	1218	54°43'	8°45'	JUNGE ALLMENDL	FRST	MU7264	7517	48°26'	8°37'
JULIANENBENE	AN	NF3319	1623	54°19'	9°31'	JUNGE BORNHDLT	FARM	MC0590	3711	52°15'	7°37'
JULIANENHOF	FARM	LE8745	2309	53°38'	7°17'	JUNGE BUCHEN	FRST	MA7372	5617	50°18'	8°37'
JULIANENHOF	FARM	NF2848	1422	54°35'	9°26'	JUNGE EICHEN	FRST	MV5325	7016	48°59'	8°22'
JULIANENHÜTTE	BLDG	MB2684	4613	51°18'	7°56'	JUNGE EICHEN	FRST	MV6039	6816	49°06'	8°27'
JULIANENPARK	FRST	LE9800	2710	53°14'	7°28'	JUNGE EICHEN	FRST	MA9033	6019	49°57'	8°52'
JULIANKA	PDPL	NE3076	2022	53°56'	9°28'	JUNGE GRIMME	MT	MB7372	4717	51°12'	8°37'
JULIANKA	FARM	NF1013	1720	54°16'	9°09'	JUNGE GRUND	VAL	N85941	5025	50°55'	9°50'

NAME	DESIGNATION	GRID REF.	SHEET NO.	LAT.	LONG.	NAME	DESIGNATION	GRID REF.	SHEET NO.	LAT.	LONG.
JUNGE HAID	AN	NB3314	5322	50°41'	9°28'	JUNGER BAU-W.	FRST	LA9900	6311	49°39'	7°36'
JUNGE HEEGE	FRST	NA0132	6020	49°56'	9°01'	JUNGER BAUWALD	FRST	MA2501	6313	49°39'	7°58'
JUNGE JAPS	AN	MF6345	1416	54°33'	8°26'	JUNGER BUSCH	FRST	MA7473	5617	50°18'	8°38'
JUNGE LINIE	FRST	LA6123	6108	49°51'	7°04'	JUNGER BUSCH	FRST	KAB863	5802	50°11'	6°02'
JUNGE SCHMÄCHT	MT	NC3728	4223	51°42'	9°32'	JUNGER FUCHSSCHLAG	FRST	PV5221	7032	48°55'	11°05'
JUNGE WURM	STRM	L80256	4903	51°01'	6°11'	JUNGER GEIGER	FRST	NU3599	7222	48°45'	9°29'
JUNGE WURM	STRM	L80058	4902	51°02'	6°09'	JUNGER HAU	FRST	NV4408	7123	48°49'	9°36'
JUNGE BUCHEN	FRST	MA7371	5717	50°17'	8°37'	JUNGER HIRSCHKOPF	HILL	LA74786	6407	49°30'	6°53'
JUNGE BUSCH	FRST	LA8085	5509	50°24'	7°19'	JUNGER HUSAR	FRST	MA0329	6011	49°54'	7°39'
JUNGE ICHEN	FRST	MA4186	5515	50°25'	8°10'	JUNGER KRUG	FRST	PU4831	7831	48°07'	10°59'
JUNGE ICHEN	FRST	MA5463	5716	50°13'	8°22'	JUNGER LÖWE	MINE	MB3227	5214	50°47'	8°02'
JUNGEHDFÄCKER	AN	NU1898	7221	48°44'	9°14'	JUNGER SCHLAG	FRST	PA8618	6235	49°47'	11°35'
JUNGE ICHEN	FRST	MA5365	5716	50°14'	8°20'	JUNGER SCHWARZERMANN	FRST	NB4509	5323	50°38'	9°38'
JUNGE ILGES	FARM	MC6341	4116	51°49'	8°28'	JUNGER WALD	FRST	MV6548	6817	49°11'	8°31'
JUNGELS	MDW	NB3001	5422	50°34'	9°25'	JUNGER WALD	FRST	MA4891	5515	50°28'	8°16'
JUNGEN	AN	NV1738	6921	49°06'	9°14'	JUNGER WALD	FRST	LA7048	5909	50°04'	7°11'
JUNGEN	AN	NV0132	6920	49°02'	9°01'	JUNGER ZWILLING	FRST	NB0410	5320	50°38'	9°04'
JUNGEN-B.	HILL	LA7470	5709	50°16'	7°14'	JUNGERMANNSHOF	FARM	LC1524	4304	51°38'	6°20'
JUNGEN-B.	HILL	NC7224	4326	51°40'	10°02'	JUNGEROTH	PDPL	L88618	5210	50°42'	7°23'
JUNGEN-B.	SLP	PA3721	6131	49°49'	10°54'	JUNGERSDORF	PDPL	L81532	5104	50°49'	6°22'
JUNGEN-HEIDE	5CRB	MD3001	3613	52°21'	7°58'	JUNGERT	FARM	MD2126	3413	52°35'	7°50'
JUNGEN-W.	FRST	LV7277	6509	49°26'	7°14'	JUNGES BANNHOLZ	FRST	NV2465	6622	49°20'	9°20'
JUNGEN-W.	FRST	LV7081	6509	49°28'	7°13'	JUNGESHOF	FARM	L85180	4707	51°15'	6°52'
JUNGEN-W.	FRST	LV8984	6410	49°30'	7°28'	JUNGEWALD	FRST	LV5482	6507	49°28'	6°59'
JUNGEN-W.	FRST	MA1512	6212	49°45'	7°49'	JUNGEWALD	FRST	LV4382	6507	49°28'	6°50'
JUNGENBUSCH	MDW	MA5817	6116	49°48'	8°25'	JUNGEWALD	FRST	LA9370	5711	50°16'	7°30'
JUNGENBUSCH	FRST	LA0126	6103	49°51'	6°14'	JUNGEWALD	FRST	LA5718	6208	49°48'	7°01'
JUNGENBUSCH	AN	KV8696	6402	49°35'	6°02'	JUNGEWALD	AN	MA2509	6213	49°44'	7°58'
JUNGENBUSCH	FRST	LV0694	6403	49°34'	6°19'	JUNGEWALD	FRST	MA3784	5514	50°24'	8°07'
JUNGENBUSCH	FRST	LA4349	5906	50°04'	6°49'	JUNGEWALD	FRST	MA4163	5715	50°13'	8°10'
JUNGENBUSCH	FRST	LA1554	5804	50°07'	6°25'	JUNGEWENTRUP	FARM	MC5871	3916	52°05'	8°23'
JUNGENBUSCH	FRST	KAB615	6202	49°45'	6°02'	JUNGFELD	AN	MT2281	8313	47°41'	7°58'
JUNGENEICHEN	FARM	NF3702	1823	54°10'	9°34'	JUNGFERBACH	STRM	NV5182	6524	49°29'	9°42'
JUNGENFELDISCHE M. / KON5. FBR. /	MILL	MA4138	6015	49°59'	8°11'	JUNGFERBERG	AN	NV0856	6720	49°15'	9°07'
JUNGENFELDS AU	MDW	MA5135	6015	49°58'	8°19'	JUNGFERBORN	SPRG	NB3332	5122	50°50'	9°28'
JUNGENHAUS	FARM	L86985	4608	51°18'	7°07'	JUNGFERBR.	WELL	NV0022	7020	48°57'	9°00'
JUNGENHEIM	POPL	MA7311	6217	49°45'	8°38'	JUNGFERHÜGEL	HILL	MB8660	4918	51°05'	8°48'
JUNGENHEIMER WEID	AN	MA7013	6217	49°46'	8°35'	JUNGFERMANN	FARM	MC2934	4213	51°45'	7°58'
JUNGENHOF	FARM	NV9648	6827	49°11'	10°19'	JUNGFERN	AN	NV1134	6920	49°03'	9°09'
JUNGENHOFEN	POPL	PA3715	6231	49°46'	10°54'	JUNGFERN B.	HILL	NF3477	1123	54°50'	9°32'
JUNGENHOLZ	FARM	L87085	4608	51°18'	7°08'	JUNGFERN BORN	SPRG	NB1517	5221	50°42'	9°13'
JUNGENLAND	AN	LA3851	5906	50°05'	6°44'	JUNGFERN BORN	SPRG	NB0135	5120	50°52'	9°01'
JUNGENSBERG	POPL	NT7672	8326	47°36'	10°01'	JUNGFERN BR.	WELL	NC7938	4226	51°47'	10°09'
JUNGENSEIFEN	FARM	MB1344	5012	50°56'	7°46'	JUNGFERN BR.	SPRG	NB4698	4523	51°26'	9°40'
JUNGENSTELTGEN	AN	LV0297	6403	49°36'	6°16'	JUNGFERN BÜHL	MT	PA9772	5736	50°16'	11°46'
JUNGENTAL	VAL	TP8786	7438	48°35'	12°07'	JUNGFERN SCHNEISE	ROAD	NB1315	5321	50°41'	9°11'
JUNGENTAL	AN	LV6387	6408	49°31'	7°07'	JUNGFERN-B.	DTCH	PU5412	8032	47°57'	11°04'
JUNGENTHAL	POPL	MB2129	5113	50°48'	7°53'	JUNGFERN-B.	STRM	NB3095	4522	51°24'	9°26'
JUNGENWALD	FRST	LV4366	6607	49°20'	6°50'	JUNGFERN-B.	STRM	NB2994	4622	51°24'	9°25'
JUNGENWALD	FRST	LV4463	6607	49°18'	6°51'	JUNGFERN-B.	HILL	MA7277	5617	50°21'	8°37'
JUNGENWALD	FRST	LA4819	6107	49°48'	6°53'	JUNGFERN-BERG	HILL	PU5311	8032	47°56'	11°03'
JUNGENWALD	FRST	LA5625	6108	49°52'	7°00'	JUNGFERN-BR.	SPRG	UN5087	8244	47°43'	13°00'
JUNGENWALD	FRST	LA5723	6108	49°50'	7°01'	JUNGFERN-BR.	WELL	PA9740	6036	49°59'	11°45'
JUNGENWALD	FRST	LV5966	6608	49°20'	7°04'	JUNGFERN-BR.	SPRG	PA4503	6332	49°40'	11°01'
JUNGENWALD	FRST	LV5566	6608	49°20'	7°00'	JUNGFERN-BR.	SPRG	PA0375	5628	50°19'	10°27'
JUNGENWALD	FRST	LV7173	6609	49°24'	7°13'	JUNGFERN-GR.	DTCH	MC3356	4014	51°57'	8°02'
JUNGENWALD	FRST	LA3123	6105	49°50'	6°39'	JUNGFERN-KPF.	PEAK	NB1660	4921	51°05'	9°14'
JUNGENWALD	FRST	LA2721	6105	49°49'	6°35'	JUNGFERN-KPF.	HILL	NB0684	4620	51°18'	9°05'
JUNGENWALD	FRST	LA7818	6109	49°48'	7°19'	JUNGFERNBAUM	MDNU	MC9802	4519	51°28'	8°58'
JUNGENWALD	FRST	LA8418	6110	49°48'	7°23'	JUNGFERNBERG	AN	NV1728	6921	49°00'	9°14'
JUNGENWALD	FRST	LV5790	6408	49°33'	7°01'	JUNGFERNBOGEN	FRST	PU4623	7931	48°03'	10°58'
JUNGENWALD	AN	LV1992	6405	49°33'	6°30'	JUNGFERNBORN	DTCH	NC1566	3921	52°03'	9°13'
JUNGENWALD	FRST	LV3392	6406	49°33'	6°41'	JUNGFERNBUCHE	FRST	MB4296	4515	51°25'	8°10'
JUNGENWALD	FRST	LV4994	6407	49°35'	6°55'	JUNGFERNBUHL	FRST	NU7279	7425	48°34'	9°59'
JUNGENWALD	FRST	LA2701	6305	49°38'	6°36'	JUNGFERNBURG	BLDG	NB6729	3325	52°36'	9°59'
JUNGENWALD	FRST	LV5550	6808	49°11'	7°01'	JUNGFERNBUSCH	FARM	HE3032	2413	53°32'	7°56'
JUNGENWALD	FRST	LV5450	6808	49°11'	7°00'	JUNGFERNEICHE	MDNU	NC1467	3921	52°03'	9°12'
JUNGENWALD	FRST	LV6545	6808	49°09'	7°09'	JUNGFERNEICHE	POPL	L89096	4510	51°24'	7°25'
JUNGENWALD	FRST	LA3310	6206	49°43'	6°41'	JUNGFERNFLOSS	DTCH	MA1329	6012	49°54'	7°47'
JUNGENWALD	FRST	LA3609	6206	49°43'	6°44'	JUNGFERNGRUND	VAL	MC8850	4019	51°54'	8°50'
JUNGENWALD	FRST	LA3208	6206	49°42'	6°40'	JUNGFERNHARDT	HILL	L87515	5309	50°40'	7°14'
JUNGENWALD	FRST	LA3518	6206	49°47'	6°43'	JUNGFERNHAROT	MT	L87613	5309	50°39'	7°15'
JUNGENWALD	FRST	LA4116	6206	49°46'	6°47'	JUNGFERNHÄULE	FRST	NU0279	7420	48°34'	9°02'
JUNGENWALD	FRST	LA4315	6206	49°46'	6°49'	JUNGFERNHOF	FARM	L88907	5310	50°36'	7°26'
JUNGENWALD	FRST	LA4133	6006	49°56'	6°47'	JUNGFERNHOLZ	AN	PE2083	2031	53°59'	10°50'
JUNGENWALD	FRST	MA2312	6213	49°45'	7°56'	JUNGFERNHOLZ	FARM	L86191	4608	51°21'	7°00'
JUNGENWALD	FRST	LA7958	5809	50°10'	7°19'	JUNGFERNHOLZ	FRST	PV2088	6429	49°32'	10°40'
JUNGENWALD	FRST	MA5372	5616	50°18'	8°20'	JUNGFERNHOLZ	FRST	NB5242	5024	50°56'	9°44'
JUNGENWALD-M.	HILL	LA5628	6108	49°53'	7°00'	JUNGFERNKAR-K.	PEAK	PT5651	8532	47°24'	11°04'
JUNGENWALDCHEN	FRST	LV4471	6607	49°22'	6°51'	JUNGFERNKLIPPE	ROCK	PC1220	4329	51°37'	10°37'
JUNGENWALDS-B.	MT	LA3908	6206	49°42'	6°46'	JUNGFERNKOPF	HILL	NB3288	4622	51°20'	9°28'
JUNGENWALDSCHACHT	MINE	LV5966	6608	49°20'	7°04'	JUNGFERNLACH SCHN.	ROAD	MA7834	6018	49°57'	8°41'
JUNGENWALDT-KPF.	HILL	LV2895	6405	49°35'	6°37'	JUNGFERNLOCH	SPRG	MB9717	5219	50°42'	8°58'
JUNGER B.	HILL	MD6011	3516	52°27'	8°25'	JUNGFERNSCHNEUSE	ROAD	LA7525	6109	49°52'	7°16'

NAME	DESIGNATION	GRID REF.	SHEET NO.	LAT.	LONG.	NAME	DESIGNATION	GRID REF.	SHEET NO.	LAT.	LONG.
JUNGFERNSCHNEUSE	ROAD	LA7223	6109	49°51'	7°13'	JUNGHOLZ	FRST	MU9561	7519	48°24'	8°56'
JUNGFERNSTZ	SO	PV5392	6432	49°34'	11°07'	JUNGHOLZ	FARM	L86186	4608	51°18'	7°01'
JUNGFERNSPRUNG	AN	MV0068	6611	49°21'	7°37'	JUNGHOLZ	FRST	LV00094	6403	49°34'	6°14'
JUNGFERNSPRUNG	SO	M82375	4713	51°13'	7°54'	JUNGHOLZ	FRST	PA6634	6033	49°56'	11°19'
JUNGFERNSPRUNG	SO	MV1045	6812	49°09'	7°46'	JUNGHOLZ	FRST	NV7420	7026	48°56'	10°01'
JUNGFERNSTEIN	ROCK	MV1273	6512	49°24'	7°47'	JUNGHOLZ	AN	MV6972	6517	49°24'	8°34'
JUNGFERNSTIEG	TRL	N84598	4523	51°26'	9°39'	JUNGHOLZ	FRST	NU2280	7421	48°34'	9°18'
JUNGFERNSTOLLEN	GRGE	MA6868	5717	50°16'	8°33'	JUNGHOLZ	AN	NU8281	7426	48°35'	10°07'
JUNGFERN TAL	POPL	LC8809	4410	51°31'	7°23'	JUNGHOLZ	FRST	NU7574	7426	48°31'	10°01'
JUNGFERNWALD	FRST	MA8769	5718	50°16'	8°49'	JUNGHOLZ	FARM	MC0403	4511	51°28'	7°37'
JUNGFERNWEG	ROAD	NC9949	4128	51°53'	10°26'	JUNGHOLZ	FARM	M82195	4513	51°24'	7°52'
JUNGFERNWEG	ROAD	MA7428	6017	49°54'	8°38'	JUNGHOLZ	FRST	PV3105	7230	48°47'	10°47'
JUNGFERRANKEN	SLP	QV0188	6436	49°31'	11°47'	JUNGHOLZ	POPL	PT0870	8428	47°34'	10°26'
JUNGFERWEINGARTEN	AN	NV1332	6921	49°02'	9°11'	JUNGHOLZ	FRST	NA5965	5724	50°14'	9°50'
JUNGFINZ	DTCH	PT6965	8433	47°31'	11°15'	JUNGHOLZ	FRST	N88621	5227	50°44'	10°13'
JUNGFLEISCHHÜTTE	BLDG	LV5362	6707	49°18'	6°59'	JUNGHOLZ	FRST	NV9731	6928	49°01'	10°20'
JUNGFRAUENBOUR	AN	KA8701	6302	49°37'	6°03'	JUNGHOLZ	POPL	NT5964	8424	47°32'	9°47'
JUNGFRAUENHÖHE	MT	UQ1540	6940	49°05'	12°28'	JUNGHOLZ	POPL	MT2172	8413	47°36'	7°57'
JUNGFRAUENWALD	FRST	LV9180	6511	49°28'	7°30'	JUNGHOLZ	FRST	MT1972	8413	47°36'	7°55'
JUNGFRAUENWALD	FRST	MV6814	7117	48°53'	8°34'	JUNGHOLZ	FRST	NT6386	8225	47°43'	9°50'
JUNGFRAUGRABEN	VAL	PV9972	6636	49°22'	11°44'	JUNGHOLZ	FRST	NV5890	6424	49°34'	9°48'
JUNGFRAUSTÜCK	FRST	NU7158	7625	48°22'	9°58'	JUNGHOLZ	FRST	UR0721	6139	49°49'	12°19'
JUNGGHÖLZ	FRST	NU3097	7222	48°43'	9°25'	JUNGHOLZ	FRST	PA7224	6134	49°51'	11°23'
JUNGHANS	FARM	MD5819	3416	52°31'	8°23'	JUNGHOLZ	FRST	OV0750	6837	49°10'	11°50'
JUNGHANSEN	FARM	NT8555	8526	47°27'	10°08'	JUNGHOLZ	FRST	MA3988	5514	50°26'	8°08'
JUNGHANSENALPE	BLOG	NT8455	8526	47°27'	10°07'	JUNGHOLZ	MT	M86245	5016	50°57'	8°28'
JUNGHANSFELD	AN	MT7688	8218	47°45'	8°41'	JUNGHOLZ	FRST	M87531	5117	50°50'	8°39'
JUNGHÄRTCHEN	FARM	MC8658	4018	51°58'	8°48'	JUNGHOLZ	FRST	NA8293	5526	50°29'	10°10'
JUNGHECK	FRST	MA1898	5413	50°32'	7°50'	JUNGHOLZ	FRST	N80428	5120	50°48'	9°04'
JUNGHECKE	FRST	LA9920	6111	49°49'	7°36'	JUNGHOLZ	FRST	TR9474	5738	50°17'	12°07'
JUNGHEIDE	AN	NA4009	6223	49°44'	9°33'	JUNGHOLZ	FRST	PA5064	5732	50°12'	11°06'
JUNGHERDT	AN	MU1270	7512	48°29'	7°49'	JUNGHOLZ	FRST	LA5059	5807	50°10'	6°54'
JUNGHOF	FARM	NV4229	6923	49°01'	9°34'	JUNGHOLZ	FRST	MA3651	5814	50°06'	8°07'
JUNGHOF	FARM	MU2109	8021	47°56'	9°17'	JUNGHOLZ	FRST	MA7075	5617	50°20'	8°35'
JUNGHOF	FARM	MU1812	8013	47°57'	7°54'	JUNGHOLZ	HILL	N84114	5323	50°41'	9°35'
JUNGHOF	FARM	MV3183	6414	49°30'	8°03'	JUNGHOLZ-GR.	DTCH	PT3873	8431	47°36'	10°50'
JUNGHOF	EST	MV9148	6819	49°11'	8°53'	JUNGHOLZGRFELSEN	RDOCK	ZM7071	8413	47°35'	7°56'
JUNGHÖHE	FRST	MA9215	6219	49°47'	8°53'	JUNGHOLZFELD	AN	MV9970	6619	49°23'	8°59'
JUNGHOLZ	FARM	L86856	4908	51°02'	7°07'	JUNGHOLZHAUSEN	POPL	NV5852	6724	49°13'	9°48'
JUNGHOLZ	FRST	MU2727	7914	48°05'	8°01'	JUNGHOLZHAUSERBACH	STRM	NV5752	6724	49°13'	9°47'
JUNGHOLZ	FRST	PV7082	6534	49°28'	11°21'	JUNGHOLZHOF	FARM	L86209	5308	50°37'	7°03'
JUNGHOLZ	FRST	NV3714	7123	48°53'	9°30'	JUNGHOLZHÖHE	FRST	MA7500	6317	49°39'	8°39'
JUNGHOLZ	FRST	MV9871	6619	49°23'	8°58'	JUNGHOLZHÖHE	FRST	MV8596	6318	49°37'	8°47'
JUNGHOLZ	FRST	NV6567	6625	49°21'	9°53'	JUNGHÖLZLE	FRST	MV4329	6919	49°01'	8°54'
JUNGHOLZ	FRST	MT0992	8212	47°46'	7°47'	JUNGHÖLZLE	FRST	MV9741	6819	49°07'	8°58'
JUNGHOLZ	FRST	PU0801	8128	47°51'	10°26'	JUNGHOLZREIN	FRST	NA6042	5925	50°02'	9°50'
JUNGHOLZ	FRST	PU3150	7730	48°17'	10°46'	JUNGHOLZSPITZE	FRST	NA2609	6222	49°44'	9°22'
JUNGHOLZ	AN	NV5472	6524	49°24'	9°44'	JUNGINGEN	POPL	NU0352	7620	48°19'	9°02'
JUNGHOLZ	FRST	NV4372	6523	49°24'	9°35'	JUNGINGEN	POPL	NU7366	7525	48°27'	9°59'
JUNGHOLZ	AN	NU0612	8020	47°58'	9°05'	JUNGINGERWALD	FRST	NU0152	7620	48°19'	9°01'
JUNGHOLZ	FRST	MU9511	8019	47°57'	8°56'	JUNGKERNBÜHL	AN	MT8986	8219	47°44'	8°51'
JUNGHOLZ	FRST	MU9411	8019	47°57'	8°55'	JUNGKERNBÜHL	ROAD	MU0942	7712	48°13'	7°47'
JUNGHOLZ	MDW	MU9910	8019	47°57'	8°59'	JUNGKLINGE	AN	MV8971	6619	49°23'	8°51'
JUNGHOLZ	AN	MU6404	8117	47°53'	8°31'	JUNGLINGS	FARM	MC3517	4314	51°36'	8°04'
JUNGHOLZ	FRST	NU2930	7822	48°07'	9°23'	JUNGLINGSBR.	WELL	LV6353	6708	49°13'	7°07'
JUNGHOLZ	FRST	NU5535	7824	48°10'	9°44'	JUNGLINGSHECKEN	FRST	N81116	5320	50°42'	9°10'
JUNGHOLZ	FRST	PU5762	7632	48°23'	11°07'	JUNGLINSTER	POPL	LA0110	6203	49°43'	6°14'
JUNGHOLZ	MDW	MU0829	7812	48°06'	7°46'	JUNGMADH	MDW	NU7153	7625	48°20'	9°58'
JUNGHOLZ	FRST	MU0910	8012	47°56'	7°47'	JUNGMADH	MT	UQ7633	6945	49°02'	13°18'
JUNGHOLZ	FRST	QU1127	7937	48°04'	11°50'	JUNGMADHBERG	FRST	UQ7633	6945	49°02'	13°18'
JUNGHOLZ	FRST	QU1027	7936	48°04'	11°49'	JUNGMADHBERG	POPL	UQ7633	6945	49°02'	13°18'
JUNGHOLZ	FRST	QU0927	7936	48°04'	11°49'	JUNGMADHBERG	FARM	MC1942	4112	51°49'	7°50'
JUNGHOLZ	FRST	PU4120	7931	48°01'	10°53'	JUNGMADHBERG	FARM	MC1841	4112	51°49'	7°49'
JUNGHOLZ	FRST	NU6226	7925	48°05'	9°50'	JUNGMADHBERG	FARM	MC2649	4113	51°53'	7°56'
JUNGHOLZ	AN	MV7989	6418	49°33'	8°43'	JUNGMADHBERG	FARM	MC2449	4113	51°53'	7°54'
JUNGHOLZ	FRST	NA2509	6222	49°44'	9°21'	JUNGMADHBERG	FARM	NA8688	4708	51°17'	7°07'
JUNGHOLZ	FRST	UR0517	6239	49°46'	12°17'	JUNGMADHBERG	FARM	UV6054	7644	48°19'	13°07'
JUNGHOLZ	FARM	L86683	4708	51°17'	7°05'	JUNGMADHBERG	POPL	NU1532	7821	48°08'	9°12'
JUNGHOLZ	FRST	NU5459	7624	48°23'	9°44'	JUNGMADHBERG	POPL	UQ3485	6542	49°30'	12°43'
JUNGHOLZ	FRST	NU6057	7624	48°22'	9°49'	JUNGMADHBERG	POPL	L87721	5209	50°44'	7°16'
JUNGHOLZ	FRST	NU5156	7624	48°21'	9°41'	JUNGMADHBERG	MILL	MV3799	6314	49°38'	8°08'
JUNGHOLZ	FRST	NU1251	7621	48°19'	9°10'	JUNGMADHBERG	MT	MV1440	6812	49°06'	7°49'
JUNGHOLZ	FRST	NV1535	6921	49°04'	9°13'	JUNGMADHBERG	ROAD	MU8713	8019	47°58'	8°50'
JUNGHOLZ	AN	MT4878	8315	47°39'	8°19'	JUNGMADHBERG	ROAD	MA7234	6017	49°57'	8°37'
JUNGHOLZ	AN	MT0179	8312	47°39'	7°41'	JUNGMADHBERG	FRST	UQ1765	6640	49°19'	12°29'
JUNGHOLZ	AN	MT0874	8312	47°37'	7°47'	JUNGMADHBERG	FRST	MA3871	5714	50°17'	8°08'
JUNGHOLZ	MDW	MT3676	8314	47°38'	8°09'	JUNGMADHBERG	MDW	NU2777	7422	48°33'	9°22'
JUNGHOLZ	POPL	MT2172	8313	47°36'	7°57'	JUNGMADHBERG	MDW	NA1686	5521	50°25'	9°14'
JUNGHOLZ	FRST	PU1391	7329	48°40'	10°32'	JUNGMADHBERG	MDW	NA1582	5621	50°23'	9°13'
JUNGHOLZ	FRST	PV2572	6630	49°23'	10°43'	JUNGMADHBERG	AN	NU4949	7724	48°17'	9°40'
JUNGHOLZ	FRST	NU7070	7525	48°29'	9°57'	JUNGMADHBERG	AN	MU5721	7916	48°02'	8°25'
JUNGHOLZ	FRST	NU3063	7522	48°25'	9°25'	JUNGMADHBERG	MDW	NU4300	8123	47°51'	9°34'
JUNGHOLZ	FRST	NU2266	7521	48°27'	9°18'	JUNGMADHBERG	AN	MU6747	7717	48°16'	8°34'
JUNGHOLZ	FRST	NU0968	7520	48°28'	9°07'	JUNGMADHBERG	MDW	NU7842	7726	48°14'	10°03'

NAME	DESIG-NATION	GRID REF.	SHEET NO.	LAT.	LONG.	NAME	DESIG-NATION	GRID REF.	SHEET NO.	LAT.	LONG.
JUNGV IEHWE IDE	PAST	NU3407	8022	47°55'	9°27'	JUNKERNOE ICH	DAM	MF9121	1619	54°20'	8°52'
JUNGV IEHWE IDE	PAST	MV8929	6919	49°01'	8°51'	JUNKERNECK	FRST	N81915	5321	50°41'	9°16'
JUNGV IEHWE IDE	AN	MT4977	8315	47°39'	8°19'	JUNKERNEICHE	MONU	N80827	5120	50°48'	9°07'
JUNGV IEHWE IDE	MÖW	NV4740	6823	49°07'	9°38'	JUNKERNGEHEGE	FRST	ND8140	3227	52°42'	10°12'
JUNGV IEHWE IDE	MDW	NU1268	7521	48°28'	9°10'	JUNKERNGL EICHEN	FRST	M88350	4918	51°00'	8°46'
JUNGV IEHWE IDE	MDW	NU1967	7521	48°27'	9°16'	JUNKERNHALL I G	MDW	MF7941	1418	54°31'	8°41'
JUNGV IEHWE IDE	PAST	NU1085	7320	48°37'	9°08'	JUNKERNHÄUSCHEN	FARM	L86169	4808	51°09'	7°01'
JUNGV IEHWE IDE	PAST	NU3087	7322	48°38'	9°25'	JUNKERNHEES	POPL	M82745	5013	50°57'	7°58'
JUNGV IEHWE IDE	MÖW	NB1217	5221	50°42'	9°10'	JUNKERNHOF	FARM	ND1098	2729	53°14'	9°09'
JUNGV IEHWE IDE	FARM	NU0295	7220	48°42'	9°02'	JUNKERNHOF	FARM	MF9121	1619	54°20'	8°52'
JUNGWALD	FRST	MU2204	8113	47°53'	7°58'	JUNKERNHÖH	BLOG	M81356	4912	51°03'	7°46'
JUNGWALD	FRST	NV1678	6521	49°27'	9°13'	JUNKERNHOLZ	FRST	NC8130	4227	51°43'	10°10'
JUNGWALD	FRST	LV7785	6409	49°30'	7°18'	JUNKERNHOLZ	FRST	PC1620	4330	51°37'	10°41'
JUNGWALD	FRST	LV9896	6311	49°36'	7°35'	JUNKERNHOLZ	FRST	P01238	3329	52°41'	10°40'
JUNGWALD	FRST	MV1175	6512	49°25'	7°46'	JUNKERNHOLZ	FRST	N80427	5220	50°48'	9°04'
JUNGWALD	FRST	MV1448	6812	49°11'	7°49'	JUNKERNHOSE	POPL	ME7929	2418	53°31'	8°41'
JUNGWALD	FRST	MB3147	5014	50°58'	8°01'	JUNKERNKOOG	AN	MF9121	1619	54°20'	8°52'
JUNGWALD	FRST	MA7187	5517	50°26'	8°35'	JUNKERNKOPF	MT	PC0518	4329	51°36'	10°31'
JUNGWALD	FRST	MA3668	5714	50°16'	8°06'	JUNKERNKOPF	MT	NC3700	4523	51°27'	9°32'
JUNGWALD	FRST	LA7651	5809	50°06'	7°16'	JUNKERNKOPF	HILL	NC9620	4328	51°37'	10°23'
JUNGW IES E	MDW	MU5964	7516	48°26'	8°27'	JUNKERNKOPF	RDGE	NA0455	5820	50°09'	9°04'
JUNGI USPLATE	SCR8	MD6893	2817	53°11'	8°31'	JUNKERNLOCH	AN	MA9528	6019	49°54'	8°56'
JUNKENHOFEN	POPL	PU7170	7533	48°28'	11°19'	JUNKERNSTRAUCH	FRST	NB0727	5120	50°48'	9°06'
JUNKER	AN	NV4865	6623	49°20'	9°40'	JUNKERNTHAL	FARM	MB1931	5113	50°49'	7°51'
JUNKER	AN	NA3710	6223	49°44'	9°31'	JUNKERNWALD	FRST	MA9819	6119	49°49'	8°58'
JUNKER	FARM	MC7444	4117	51°51'	8°37'	JUNKERNWALD	FRST	M84632	5115	50°50'	8°14'
JUNKER	FARM	LC1709	4404	51°30'	6°22'	JUNKERNWALD	FRST	MA9366	5719	50°15'	8°54'
JUNKER	FARM	LC9361	4010	51°59'	7°26'	JUNKERNWALD	FRST	NA4370	5723	50°17'	9°36'
JUNKER	FARM	LC8378	3809	52°08'	7°17'	JUNKERNWALD	FRST	LA6858	5808	50°10'	7°09'
JUNKER	POPL	L89235	5110	50°51'	7°28'	JUNKERNZI PFEN	FRST	MB9009	5319	50°38'	8°52'
JUNKER B.	AN	MA9725	6119	49°53'	8°58'	JUNKERS-B.	HILL	LV7368	6609	49°21'	7°15'
JUNKER BASTENACKER	FRST	MA8445	5918	50°03'	8°47'	JUNKERS-B.	HILL	MB7557	4917	51°04'	8°38'
JUNKER M.	MILL	MA2317	6113	49°48'	7°56'	JUNKERS-B.	HILL	LA8420	6110	49°49'	7°23'
JUNKER M.	MILL	NA0389	5520	50°27'	9°02'	JUNKERS-B.	MT	N85965	4825	51°08'	9°50'
JUNKER W.	FRST	MV0899	6312	49°38'	7°44'	JUNKERS-B.	HILL	KA9560	5802	50°09'	6°08'
JUNKER-B.	HILL	NC6415	4425	51°35'	9°55'	JUNKERS-M.	MILL	LA8750	5910	50°05'	7°25'
JUNKER-B.	HILL	LA3790	5506	50°26'	6°42'	JUNKERS-M./BRAUNE-M./	MILL	LA9041	5910	50°01'	7°28'
JUNKER-B.	HILL	LA5157	5807	50°09'	6°55'	JUNKERSBECK	FARM	L87684	4709	51°18'	7°13'
JUNKER-BR.	WELL	N82758	4922	51°04'	9°23'	JUNKERSBUCHEN	FRST	NU1219	7921	48°01'	9°10'
JUNKER-JOHANNES-PLATZ	SO	MB5503	5416	50°35'	8°22'	JUNKERSDAMM	ROAD	MD2889	2813	53°09'	7°55'
JUNKER-K.	RDGE	MV0267	6611	49°21'	7°39'	JUNKERSDOORF	POPL	L84944	5007	50°56'	6°51'
JUNKER-M.	MILL	MA0935	6012	49°58'	7°44'	JUNKERSDOORF	POPL	PA1051	5829	50°06'	10°32'
JUNKER-W.	FRST	LV8494	6410	49°35'	7°24'	JUNKERSDOORF	POPL	PA2358	5830	50°10'	10°43'
JUNKER-WEHNINGEN	POPL	PD4493	2833	53°10'	11°09'	JUNKERSFELD	POPL	L88933	5110	50°50'	7°25'
JUNKER-WENNINGEN	POPL	PD4493	2832	53°10'	11°09'	JUNKERSGEWANN	AN	MV7176	6517	49°26'	8°36'
JUNKERATH	POPL	LA2879	5605	50°20'	6°35'	JUNKERSGHAU	FRST	NU5324	7924	48°04'	9°43'
JUNKERBR.	WELL	NU6488	7325	48°38'	9°52'	JUNKERSGRABEN	AN	NV1824	7021	48°58'	9°15'
JUNKERBRUCH	FRST	NO4344	3223	52°45'	9°38'	JUNKERSHAMMER	MILL	L80623	5203	50°44'	6°15'
JUNKERBÜSCH	AN	LA1325	6104	49°51'	6°24'	JUNKERSHAU	AN	NU5076	7424	48°32'	9°41'
JUNKERBÜSCH	FRST	LA0808	6304	49°42'	6°20'	JUNKERSHAU	FRST	NU8897	7227	48°43'	10°12'
JUNKERBÜSCH	FRST	LA0809	6204	49°42'	6°20'	JUNKERSHOF	FARM	LC2303	4504	51°27'	6°27'
JUNKERBÜSCH	FRST	LA4093	5506	50°28'	6°45'	JUNKERSHOLZ	POPL	L86363	4808	51°06'	7°02'
JUNKEREI	FARM	ME3322	2513	53°26'	7°59'	JUNKERSHSM.	POPL	NA9579	5628	50°21'	10°20'
JUNKERFELD	MÖW	NE7219	2526	53°25'	10°05'	JUNKERSKOPF	HILL	N82472	4722	51°12'	9°20'
JUNKERFEUERBORN	FARM	MC6350	4016	51°54'	8°28'	JUNKERSKOPF	MT	N85357	4924	51°04'	9°46'
JUNKERGANG	FRST	MU5792	7316	48°41'	8°25'	JUNKERSMITTELDEICH	OAM	MF7940	1418	54°30'	8°41'
JUNKERGRUND	VAL	NB1916	5321	50°42'	9°16'	JUNKERSROTT	POPL	LE8546	2309	53°39'	7°16'
JUNKERGRUND	VAL	NC3656	4023	51°57'	9°31'	JUNKERSTEIN	HILL	N85983	4725	51°18'	9°51'
JUNKERGRUND	VAL	NB0830	5120	50°49'	9°07'	JUNKERSTRÄSSCHEN	ST	MV4028	6915	49°00'	8°11'
JUNKERHALDE	AN	NV1157	6720	49°16'	9°09'	JUNKERSTÜCK	AN	MA5000	6315	49°39'	8°19'
JUNKERHÄUSCHEN	BLOG	MV4128	6915	49°00'	8°11'	JUNKERSWEG	ROAD	LE8634	2409	53°32'	7°17'
JUNKERHECK	FRST	MA4170	5715	50°17'	8°10'	JUNKERT	AN	NA4108	6223	49°43'	9°34'
JUNKERHOF	FARM	LC3239	4205	51°47'	6°34'	JUNKERTSWÄLOLE	FRST	NU6973	7417	48°31'	8°35'
JUNKERHOLZ	FRST	N88279	4727	51°15'	10°10'	JUNKERWALD	FRST	N84566	4823	51°09'	9°38'
JUNKERHOLZ	FRST	NA4506	6223	49°42'	9°37'	JUNKERWALD	FRST	MU2627	7914	48°05'	8°01'
JUNKERHOLZ	FRST	N88844	5027	50°56'	10°15'	JUNKERWALD	FRST	MA9716	6219	49°48'	8°58'
JUNKERKOPF	HILL	LA1722	6104	49°49'	6°28'	JUNKERWALD	FRST	MU6946	7717	48°16'	8°35'
JUNKERKÖPFLE	AN	NU2158	7621	48°22'	9°17'	JUNKERWALD	FRST	MU2215	8013	47°59'	7°57'
JUNKERKOPF	MT	N84761	4824	51°06'	9°40'	JUNKERWALD	FRST	N83960	4923	51°05'	9°34'
JUNKERKUPPE	MT	N86687	4625	51°20'	9°57'	JUNKERWALD	FRST	N83953	4923	51°02'	9°34'
JUNKERMA TTE	MÖW	MU1018	7912	48°00'	7°47'	JUNKERWALD	FRST	N85655	4924	51°03'	9°48'
JUNKERMÜHLE	MILL	L88258	4909	51°04'	7°19'	JUNKERWALD	FRST	N85653	4924	51°01'	9°48'
JUNKERN M.	MILL	MA8390	5518	50°28'	8°46'	JUNKERWALD	FRST	NV5617	7024	48°54'	9°46'
JUNKERN-B.	HILL	NC5716	4424	51°35'	9°49'	JUNKERWALD	FARM	MU3887	7314	48°38'	8°10'
JUNKERN-B.	MT	NC8954	4027	51°56'	10°17'	JUNKERWALD	FRST	MV5712	7116	48°52'	8°25'
JUNKERN-B.	HILL	MD4360	3114	52°53'	8°09'	JUNKERWALD	FRST	LA8336	6010	49°58'	7°22'
JUNKERN-B.	MT	MA6166	5716	50°15'	8°27'	JUNKERWALD	FRST	MA0892	5512	50°28'	7°42'
JUNKERN-B.	HILL	NA1354	5821	50°08'	9°11'	JUNKERWÄLDCHEN	FRST	MA0188	5511	50°26'	7°37'
JUNKERNACKER	AN	MT1867	8413	47°33'	7°55'	JUNKERWEG	ROAD	UR2336	6041	49°57'	12°32'
JUNKERNÄUSER	FARM	MD5627	3416	52°35'	8°21'	JUNKERWIESE	MDW	MA7872	5618	50°18'	8°41'
JUNKERNBERG	FARM	NB1946	5013	50°58'	7°51'	JUNKERWIESE	MDW	MA3628	6014	49°54'	8°07'
JUNKERNBUCKE	MONU	NC9620	4328	51°37'	10°23'	JUNKERWIESEN	MDW	NC2601	4522	51°28'	9°22'
JUNKERNBUCK	AN	MT7274	8317	47°37'	8°38'	JUNKHAU	FRST	NU7786	7326	48°37'	10°02'
JUNKERNBUSCH	FARM	L88167	4809	51°08'	7°18'	JUNKHOLZ	AN	NU2704	8122	47°53'	9°22'

NAME	DESIGNATION	GRID REF.	SHEET NO.	LAT.	LONG.	NAME	DESIGNATION	GRID REF.	SHEET NO.	LAT.	LONG.
JUNKHOLZ	FRST	MT6071	8416	47°35'	8°28'	KAAN	POPL	LA8173	5710	50°18'	7°20'
JUNKHOLZ	AN	MT5671	8416	47°35'	8°25'	KAAN	POPL	M83436	5114	50°52'	8°04'
JUNKHOLZ	AN	MT0068	8412	47°33'	7°40'	KAANER M.	MILL	M83435	5114	50°52'	8°04'
JUNKHOLZ	AN	MT7889	8218	47°45'	8°43'	KAAP	MT	LA5342	5907	50°01'	6°57'
JUNTERSDORF	POPL	L83118	5305	50°41'	6°37'	KAAP	MT	KA9541	6002	49°59'	6°08'
JUNTL ENSHOF	FARM	MU5759	7616	48°23'	8°25'	KAAP	POPL	L82489	4604	51°19'	6°28'
JÜPPE	POPL	MT4174	8315	47°37'	8°13'	KAAP DUNEN	SAND	LE9956	2210	53°45'	7°28'
JURASTR.	ST	TQ8758	6738	49°14'	12°04'	KAAP-8.	MT	LA5243	5907	50°01'	6°56'
JÜRGEN-KPF.	MT	N80367	4820	51°09'	9°02'	KAAR-8.	STRM	MC8586	3718	52°13'	8°47'
JÜRGENSWIEKE	FARM	M00388	2811	53°08'	7°33'	KAARALPE	BLDG	UN0285	8340	47°41'	12°22'
JÜRGENL IEMKE	FARM	MC6341	4116	51°49'	8°28'	KAARBERG A./VERF./	RUIN	UN4183	8343	47°41'	12°53'
JÜRGENS	FARM	MC2143	4113	51°50'	7°51'	KAARHOLZ	FRST	PV7274	6534	49°24'	11°22'
JÜRGENS	FARM	MC2470	3913	52°04'	7°53'	KAARKOPF	MT	UN0085	8340	47°41'	12°20'
JÜRGENS	FARM	MC0358	4011	51°58'	7°35'	KAARKOPF	PEAK	UN4183	8343	47°41'	12°53'
JÜRGENS	FARM	MC0158	4011	51°58'	7°34'	KAARSEN	POPL	P03696	2832	53°12'	11°02'
JÜRGENS	FARM	MC4053	4014	51°55'	8°08'	KAARST	POPL	L83378	4705	51°14'	6°37'
JÜRGENS	FARM	MC3171	3914	52°05'	7°59'	KAARWEG	ST	K89656	4902	51°01'	6°05'
JÜRGENS	FARM	LC9172	3910	52°05'	7°25'	KAASBRUCH	VAL	LV7066	6609	49°20'	7°13'
JÜRGENS	FARM	M03918	3414	52°30'	8°06'	KAASBÜHL	FRST	NU0460	7620	48°24'	9°03'
JÜRGENS DREESCHE	BLDG	ME2637	2413	53°35'	7°53'	KAASE	FARM	MC6581	3816	52°11'	8°29'
JÜRGENS-8.	MT	M83966	4814	51°08'	8°08'	KAATSHOF	FARM	L82294	4604	51°22'	6°26'
JÜRGENSFELD	FARM	NF5161	1324	54°42'	9°47'	KAATSHOF	FARM	L82293	6604	51°22'	6°26'
JÜRGENSHOF	FARM	LC4513	4406	51°33'	6°46'	KABES	FARM	M02112	3513	52°27'	7°50'
JÜRGENSMANN	FARM	MC5660	4016	51°59'	8°22'	KÄBBINGHAUSER HAMMER	MILL	M81872	4813	51°12'	7°50'
JÜRGENSRADE	FARM	NF4931	1524	54°25'	9°46'	KABE	MT	M86034	5116	50°51'	8°26'
JÜRGENSRUH	FARM	NF4540	1533	54°30'	9°41'	KABE-M.	MILL	NC2706	4422	51°30'	9°23'
JÜRGENSTORF	POPL	PE0609	2629	53°19'	10°35'	KABEL	POPL	L89495	4510	51°24'	7°29'
JÜRGENSWINKEL	FRST	NC9216	4427	51°35'	10°20'	KABELHORST	POPL	PF2509	1731	54°13'	10°55'
JURISTENBRUNN	FRST	MU4986	7315	48°37'	8°19'	KABELHORSTER MOOR	AN	PF2508	1731	54°12'	10°55'
JURISTENBRUNNEN	VAL	MU4986	7315	48°37'	8°19'	KABELPFAHL	BLDG	LE8146	2309	53°39'	7°12'
JURLING	FARM	M00505	3611	52°23'	7°36'	KABELWIESE	FARM	PD4218	3532	52°30'	11°05'
JURNHÖLZ	FRST	NU1352	7621	48°19'	9°11'	KABENHALOE	FRST	NV2257	6721	49°16'	9°18'
JÜRSEN-8.	STRM	ND4024	3423	52°34'	9°35'	KABETSTÖBELE	FRST	NU2379	7421	48°34'	9°19'
JÜRSHOF	FARM	ND4273	2923	53°00'	9°38'	KABINETTS WALD	FRST	N85659	4924	51°05'	9°48'
JÜSGES-8.	SLP	LB1408	5404	50°36'	6°22'	KABIS-8.	STRM	PU4873	7532	48°30'	11°00'
JUSHOF	FARM	NU2577	7422	48°33'	9°20'	KABIS-8.	STRM	PU5760	7632	48°22'	11°07'
JUS18	MT	NU2577	7422	48°33'	9°20'	KABISBACH	DTCH	PU4475	7431	48°31'	10°57'
JUSSENHOVEN	FARM	L84861	4906	51°05'	6°50'	KABISGR.	DTCH	MT4282	8315	47°41'	8°14'
JUSSENWEILER	POPL	NT5979	8324	47°40'	9°47'	KABISLAND	AN	MT8585	8218	47°43'	8°48'
JUST-8.	HILL	NE1923	2521	53°27'	9°17'	KABISLÄNDER	AN	MT7992	8218	47°47'	8°43'
JUSTE-M.	MILL	LA8566	5710	50°14'	7°23'	KABREDE	FARM	MC0342	4111	51°49'	7°35'
JUSTEN-8.	MT	M82880	4713	51°16'	7°58'	KACH	POPL	LC8320	4309	51°37'	7°19'
JÜSTENSCHLAG	FARM	LA0670	5703	50°15'	6°17'	KACHBERG	FRST	MT7073	8317	47°37'	8°36'
JUSTINGEN	POPL	NU4959	7624	48°23'	9°40'	KACHEL-8.	HILL	MV5216	6216	48°54'	8°21'
JUSTINGEN	POPL	NU4959	7623	48°23'	9°40'	KACHELAUER-GR.	DTCH	QU1605	8137	47°52'	11°53'
JUSTINGER WEG	ROAD	NU5160	7624	48°23'	9°41'	KACHELBERG	AN	NV4295	6323	49°36'	9°35'
JUSTINUSFELSEN	ROCK	MA3357	5814	50°10'	8°04'	KACHELBERG	FRST	MU2652	7614	48°19'	8°00'
JUSTRUP	FARM	NF5256	1324	54°39'	9°49'	KACHELBRUNNEN	SPRG	MU2652	7614	48°19'	8°00'
JUSTUSBR.	WELL	NA7893	5526	50°29'	10°06'	KACHELBUCH	FRST	MU2045	7713	48°15'	7°55'
JUSTUSHÜTTE	MILL	M86822	5217	50°45'	8°33'	KÄCHELESÄCKER	AN	NV0633	6920	49°03'	9°05'
JUSTUSMÜHLE	MILL	MA2475	5613	50°19'	7°56'	KÄCHELESBERG	MT	NU7604	8126	47°53'	10°01'
JÜTTE	FARM	MC2431	4213	51°43'	7°54'	KACHELMANNSBERG	FARM	PA6365	5733	50°13'	11°17'
JÜTTENDONKSHOF	FARM	LC2025	4304	51°39'	6°24'	KACHELSTEIN	HILL	NU1434	7821	48°09'	9°11'
JÜTTENHOF	FARM	LC1707	4504	51°29'	6°22'	KACHELSTRASS	ROAD	MU0609	8012	47°56'	7°44'
JÜTTMANN	FARM	M03031	3313	52°37'	7°58'	KACHERBUSCH	FRST	KV9094	6402	49°34'	6°06'
JÜTTNER	FARM	MC0356	4011	51°57'	7°35'	KACHERIEN	POPL	PD4986	2833	53°06'	11°14'
JÜTTNERBUCH	FARM	MC3659	4014	51°59'	8°04'	KACHLER	AN	MV8642	6818	49°08'	8°49'
JÜTWÄRDER	MONU	NC8935	4227	51°45'	10°17'	KACHTENHAUSEN	POPL	MC8158	4018	51°58'	8°43'
JÜTZÄRDER	ISL	NF7116	1726	54°17'	10°05'	KACHTENHAUSERHEIDE	POPL	MC8258	4018	51°58'	8°44'
JÜTZBÜTTEL	POPL	NF2104	1821	54°11'	9°19'	KACKENBERGERSTEIN	MT	M82508	5313	50°37'	7°56'
JÜTZENBACH	POPL	NC9509	4428	51°31'	10°22'	KACKS-8.	HILL	N84083	4723	51°18'	9°34'
JUX	MT	NV3816	7123	48°54'	9°31'	KADALÖHLE INS-GR.	VAL	PA7452	5934	50°06'	11°26'
JUX	POPL	NV3231	6922	49°02'	9°26'	KADEICH	SCRB	PD7570	3035	52°57'	11°37'
JUX	AN	MU8016	8018	48°00'	8°44'	KADELBURG	POPL	MT4773	8315	47°36'	8°18'
JUX	AN	NU1058	7620	48°22'	9°08'	KADELTSHOFEN	POPL	NU8559	7626	48°23'	10°09'
JUXBRÜCKE	BRDG	MU8016	8018	48°00'	8°44'	KADEN	POPL	NE6260	2225	53°47'	9°56'
JUXKOPF	MT	NV3131	6922	49°02'	9°25'	KADEN	POPL	M82300	5413	50°33'	7°55'
JUXWALD	FRST	NV3230	6922	49°01'	9°26'	KADEN-KPF.	MT	M88884	4619	51°18'	8°50'
K.D.PFAFFENKOPF	MONU	MA2986	5514	50°25'	8°00'	KADENBACH	POPL	MA0982	5612	50°23'	7°43'
K.D. ROLAND	MONU	L81919	5304	50°42'	6°26'	KADENBACHER WALD	FRST	MA1084	5512	50°24'	7°44'
K.KLEIN-HTT.	BLDG	PT8280	8334	47°39'	11°25'	KADENBERG	EST	NE0458	2220	53°46'	9°04'
K.WILHELM BR.	BRDG	LA2915	6205	49°46'	6°37'	KADENBERGE	POPL	NE0358	2220	53°46'	9°03'
KA-LIED	MT	M87779	4718	51°16'	8°40'	KADENBRONN	POPL	LV5144	6807	49°08'	6°58'
KAAG	POPL	PZ2474	7430	48°30'	10°41'	KADENBRONNER 8.	MT	LV5144	6807	49°08'	6°58'
KAAGHOF	FARM	TQ9952	6839	49°11'	12°14'	KADENBRONNER BUSCH	FRST	LV5244	6807	49°08'	6°58'
KAAG	MDW	NC6237	4225	51°47'	9°54'	KADENER MÜHLE	MILL	NE6260	2225	53°47'	9°56'
KAAG-WEG	ROAD	LE8542	2309	53°37'	7°16'	KADENZHOFEN	POPL	PV7966	6634	49°19'	11°28'
KAAGS	POPL	NE3082	2022	53°59'	9°28'	KADEN	FRST	LA7060	5809	50°11'	7°11'
KAAGSBURG	FARM	NE3283	2022	54°00'	9°29'	KADER-8.	STRM	LA7060	5809	50°11'	7°11'
KAAGSBURG	FARM	NE4496	1824	54°07'	9°40'	KADER-M.	MILL	TQ8981	6538	49°27'	12°05'
KAALEHIDE	POPL	K89239	5102	50°52'	6°02'	KADERN-8.	MT	U07711	7145	48°50'	13°19'
KAALEHIDE	ROAD	K88944	5002	50°54'	6°00'	KADERSMÜHLE	MILL	PA3356	5831	50°08'	10°52'
KAALEHIDE	ROAD	K88944	5002	50°54'	6°00'	KADERT	AN	LA7060	5809	50°11'	7°11'
KAALEHIDE	POPL	LA8173	5610	50°18'	7°20'	KADERT	AN	LA6942	5909	50°01'	7°10'

NAME	DESIGNATION	GRID REF.	SHEET NO.	LAT.	LONG.	NAME	DESIGNATION	GRID REF.	SHEET NO.	LAT.	LONG.
KADERT	AN	LA5327	6107	49°53'	6°57'	KAFLING	FARM	UP4009	8043	47°55'	12°52'
KADETTENWEILERWEG	ROAD	L87148	5009	50°58'	7°10'	KÄFRIGFLITT	AN	MA3214	6214	49°46'	8°04'
KADING	POPL	U06102	7244	48°45'	13°07'	KÄFRINGHAUSEN	POPL	L87461	4909	51°05'	7°12'
KADING	POPL	UP7388	7345	48°38'	13°17'	KAFI	AN	MA3317	6114	49°48'	8°04'
KADUC	FRST	N87928	5126	50°48'	10°07'	KAFTERBAUM	FARM	UP0524	7940	48°02'	12°23'
KAEHER	FARM	L82899	4505	51°25'	6°32'	KÄFZIG	FRST	NV9423	7027	48°57'	10°17'
KAEHIGRABEN	STRM	MT7778	8318	47°39'	8°41'	KAG	FARM	UP2659	7641	48°22'	12°39'
KAEHNTOLZ	FRST	PV3033	6930	49°02'	10°47'	KAG	FARM	UP0476	7443	48°31'	12°51'
KAEPCHE	FARM	KA9829	6103	49°53'	6°11'	KAG-W	POND	UQ0064	6639	49°18'	12°15'
KAESFURT	FARM	KA9053	5902	50°05'	6°04'	KAGBERG	MT	NU8982	7427	48°35'	10°13'
KAESGRUNO	VAL	KA9617	6203	49°46'	6°10'	KAGEL	FRST	KV8392	6402	49°32'	6°00'
KAETGEN	FARM	LC0622	4303	51°37'	6°12'	KAGELBUSCH	FRST	PE2699	1831	54°07'	10°56'
KAFELS	SLP	MA1318	6112	49°48'	7°47'	KAGELBUSCH	AN	MV6926	7017	48°59'	8°35'
KAFENAU	MDW	MA9533	6019	49°57'	8°56'	KAGELS-B	HILL	ME8879	2028	53°57'	10°20'
KÄFER-B	MT	NA4727	6123	49°54'	9°39'	KAGEN	POPL	TP9653	7739	48°18'	12°15'
KÄFERACKER	AN	NV0234	6920	49°03'	9°02'	KAGEN	FARM	TP9842	7739	48°12'	12°17'
KÄFERBACH	POPL	PV0758	6728	49°16'	10°28'	KAGEN-B	STRM	UP0048	7739	48°15'	12°18'
KÄFERBACH	STRM	PV0658	6728	49°16'	10°28'	KAGEN-B	HILL	P00669	3029	52°58'	10°35'
KÄFERBERG	HILL	MA5042	5915	50°02'	8°18'	KAGENHART	FRST	NU4221	7923	48°02'	9°34'
KÄFERBERG	HILL	NU5336	7824	48°10'	9°43'	KAGER	FARM	UQ0846	6840	49°08'	12°22'
KÄFERBERG	AM	MA2319	6113	49°49'	7°56'	KAGER	FRST	UP1675	7441	48°30'	12°31'
KÄFERBERG	MT	QV1742	6937	49°05'	11°58'	KAGER	POPL	T08335	6938	49°02'	12°49'
KÄFERBERG	MT	QV1740	6937	49°04'	11°58'	KAGER	POPL	UQ4140	6942	49°05'	12°49'
KÄFERBERG	AN	NU2505	8022	47°54'	9°20'	KAGER	FARM	UQ5138	6943	49°05'	12°58'
KÄFERBURG	AN	NV6017	7024	48°54'	9°49'	KAGER	FARM	UP2839	7842	49°05'	12°58'
KÄFERECK	BLDG	MU4410	8015	47°56'	8°15'	KAGER	FARM	UP1765	7541	48°25'	12°32'
KÄFERFLUG	AN	NV1645	6821	49°09'	9°13'	KAGER	FARM	UP5668	7544	48°27'	13°03'
KÄFERFRESSER	MDW	MT4694	8123	47°48'	9°37'	KAGER	FARM	UP6769	7545	48°28'	13°12'
KÄFERHOFEN	POPL	NT6585	8225	47°43'	9°52'	KAGER	POPL	UQ4828	7043	48°59'	12°55'
KÄFERHOLZ	FRST	NU3090	7322	48°40'	9°25'	KAGER	POPL	UQ3927	7042	48°58'	12°48'
KÄFERHOLZ	FRST	MA7414	6226	49°46'	10°02'	KAGER	FARM	UP2160	7641	48°22'	12°35'
KÄFERHOLZ	FRST	MU0329	7812	48°06'	7°42'	KAGER	FARM	UP1859	7641	48°21'	12°32'
KÄFERHÖLZLE	FRST	MU1626	7912	48°05'	7°52'	KAGER	FARM	T08465	6638	49°18'	12°02'
KÄFERHÖLZLE	FRST	MT2469	8413	47°34'	7°59'	KAGER	POPL	UQ2939	6941	49°05'	12°40'
KÄFERHÖLZLE	AN	MU0137	7817	48°11'	7°40'	KAGER	MDW	UR2001	6341	49°38'	12°31'
KAFERING	POPL	UP8497	7246	48°43'	13°25'	KAGER	FARM	UP3048	7742	48°16'	12°43'
KAFERING-B	STRM	UP8597	7246	48°43'	13°26'	KAGER	POPL	UQ5255	6743	49°14'	12°58'
KÄFERLACKER	FRST	T08891	6438	49°32'	12°04'	KAGER	FARM	UQ2252	6741	49°12'	12°34'
KÄFERLOCH	AN	NU1391	7321	48°40'	9°11'	KAGER	POPL	UQ2561	6741	49°17'	12°35'
KÄFERLOCH	AN	NU4463	7523	48°25'	9°35'	KAGER GR	STRM	UQ3040	6942	49°05'	12°40'
KÄFERLOCH	FRST	NU7868	7526	48°28'	10°03'	KAGER-M	FRST	T08464	6738	49°17'	12°02'
KÄFERLOHE	AN	UR1523	6140	49°50'	12°26'	KAGER-M	MILL	UQ4232	6943	49°01'	12°50'
KÄFERMÜHLE	POPL	UQ1382	6540	49°28'	12°25'	KAGERBAUER	FARM	UP5250	7744	48°17'	13°00'
KÄFERN B	HILL	MV7795	6318	49°36'	8°41'	KAGERER	FARM	UP3033	7842	48°08'	12°43'
KÄFERN-B	MT	NA0554	5820	50°08'	9°04'	KAGERER	FARM	TP9136	7839	48°09'	12°11'
KÄFERN-B	HILL	MA3588	5514	50°26'	8°05'	KAGERER	FARM	UP2159	7641	48°21'	12°35'
KÄFERNBERG	POPL	L88668	4810	51°09'	7°22'	KAGERER	FARM	UP4549	7743	48°16'	12°55'
KÄFERPLATZ	AN	NV4010	7123	48°50'	9°33'	KAGERER A-BERG	FARM	UP2637	7842	48°10'	12°40'
KÄFERSBERG	FRST	MU2965	7514	48°26'	8°02'	KAGERER-HOLZ	FRST	UR2101	6341	49°38'	12°31'
KÄFERSBERG	POPL	MU2468	7513	48°28'	7°58'	KAGERHÄUSL	FARM	UQ2252	6841	49°12'	12°34'
KÄFERSOORF	POPL	QV1641	6937	49°05'	11°58'	KAGERHOF	FARM	UQ6123	7044	48°57'	13°06'
KÄFERSTEIG	FRST	MV8211	7118	48°51'	8°45'	KAGERHOF	FARM	UQ2252	6841	49°12'	12°34'
KÄFERSTEIG	AN	MT6998	8117	47°50'	8°35'	KAGERHOF	FARM	UQ3344	6842	49°08'	12°43'
KÄFERSTEIN	MT	PA7862	5835	50°11'	11°29'	KAGERHOF	FARM	UQ3643	6842	49°07'	12°45'
KÄFERSTEIN	HILL	PA7862	5834	50°11'	11°29'	KAGERHOF	FARM	UQ0241	6939	49°05'	12°17'
KÄFERSULGEN	POPL	NU3508	8022	47°55'	9°28'	KAGERHOF	FARM	PV5590	7332	48°39'	11°06'
KÄFERTAL	POPL	MV6584	6417	49°30'	8°31'	KAGERHOF	FARM	UQ2239	6941	49°05'	12°34'
KÄFERWALD	FRST	MU3481	7414	48°35'	8°07'	KAGERHOF	FARM	QV0098	6336	49°36'	11°46'
KAFF	AN	NA0086	5520	50°26'	9°00'	KÄGERL	FARM	UP4961	7643	48°23'	12°58'
KAFF	MT	NA1483	5521	50°24'	9°12'	KÄGERMANN	FARM	UP3656	7642	48°20'	12°47'
KAFF	AN	MA8488	5518	50°27'	8°46'	KÄGERMÜHLE	MILL	UQ2651	6841	49°11'	12°37'
KAFF	MDW	MA6914	6217	49°47'	8°34'	KAGERN	FARM	UP3064	7542	48°24'	12°42'
KAFFEE KLÄGER	BLDG	MU5566	7516	48°27'	8°23'	KAGERN	FARM	UP2720	7942	48°01'	12°41'
KAFFEE SAALTAL	BLDG	MA7659	5826	50°11'	10°04'	KÄGERNER WEIDE	POPL	UQ2481	6541	49°27'	12°34'
KAFFEE SINNBALG	BLOG	NA7863	5726	50°13'	10°05'	KAGERS	FRST	UQ2381	6541	49°27'	12°34'
KAFFEE WALDSCHL	BLDG	NA7963	5726	50°13'	10°07'	KAGERSER MOOSGR	POPL	UQ2118	7141	48°53'	12°34'
KAFFEEBR	WELL	NU0394	7320	48°42'	9°02'	KÄGERSTEIN	DTCH	U01819	7041	48°54'	12°31'
KAFFEEDAMM	ROAD	NQ3416	3523	52°30'	9°30'	KÄGERWEIHER-GR	MT	UQ5255	6743	49°14'	12°58'
KAFFEEICHE	MONU	NU0394	7320	48°42'	9°02'	KAGHÖFL	STRM	TQ9172	6638	49°22'	12°07'
KAFFEEHAUS	BLDG	P06484	2934	53°05'	11°27'	KAGLI	FARM	UQ1747	6840	49°09'	12°29'
KAFFEEMÜHLE	BLDG	MC5669	3916	52°04'	8°22'	KAGN	AN	NT7582	8318	47°41'	8°40'
KAFFEETISCH	SO	P03810	3532	52°25'	11°02'	KÄGN	FARM	UP0047	7739	48°15'	12°19'
KAFFEWEG	ROAD	MV8001	7218	48°46'	8°44'	KÄGNER H	FRST	TP9944	7734	48°13'	12°17'
KAFFEKANNE	FARM	L88572	4810	51°11'	7°21'	KÄGREIT	FARM	UP2719	7942	48°00'	12°41'
KÄFFELBERG	HILL	PU7075	7433	48°30'	11°18'	KAGSTEIN	ROCK	NU8982	7427	48°35'	10°13'
KÄFFELÄCKER	AN	MV8131	6918	49°02'	8°44'	KÄHBERG	AN	NU7385	7326	48°37'	9°59'
KÄFFELSTEIN	FRST	NA3712	6223	49°46'	9°31'	KÄHBERG	FRST	PC0047	4128	51°52'	10°27'
KÄFFEN-B	MT	NA8389	5527	50°27'	10°10'	KÄHE	FARM	MC5099	3615	52°20'	8°16'
KÄFFENBERG	AN	MA8305	6318	49°42'	8°46'	KÄHOF	EST	TR9616	6239	49°46'	12°10'
KÄFFENBÖHL	HILL	PA4461	5832	50°11'	11°01'	KÄHSHAUS	MDW	MU9008	8019	47°55'	8°52'
KÄFFEROING	POPL	UP7789	7346	48°38'	13°20'	KÄHL	FRST	LA7254	5809	50°07'	7°13'
KÄFFIEL	FARM	MC0760	4011	51°59'	7°39'	KÄHL	STRM	NA0850	5820	50°06'	9°07'
KÄFFROTH	POPL	L89411	5311	50°38'	7°30'	KÄHL	STRM	NA2152	5821	50°07'	9°17'
KÄFILLE	FARM	MC1860	4012	51°59'	7°49'	KÄHL	STRM	NA0749	5920	50°06'	9°06'

NAME	DESIGNATION	GRID REF.	SHEET NO.	LAT.	LONG.	NAME	DESIGNATION	GRID REF.	SHEET NO.	LAT.	LONG.
KAHL	STRM	NA0348	5920	50°05'	9°02'	KAHLEN	AN	NV5671	6624	49°23'	9°46'
KAHL	STRM	NA1147	5920	50°04'	9°09'	KAHLEN B.	AN	MA5228	6016	49°54'	8°20'
KAHL	STRM	NA0147	5920	50°04'	9°01'	KAHLEN B.	HILL	MA1622	6113	49°51'	7°50'
KAHL	STRM	NA1849	5921	50°06'	9°15'	KAHLEN B.	HILL	NC2227	4321	51°42'	9°19'
KAHL	STRM	NA1445	5921	50°03'	9°12'	KAHLEN MOOR	MRS	M07147	3217	52°46'	8°34'
KAHL A MAIN	POPL	NA0046	5920	50°04'	9°00'	KAHLEN-B.	HILL	PC0462	3929	52°00'	10°32'
KAHL BERG	MT	MA8900	6319	49°39'	8°51'	KAHLEN-B.	HILL	LB4803	5407	50°33'	6°51'
KAHL-B.	HILL	MA2571	5713	50°17'	7°57'	KAHLEN-B.	MT	LB6617	5308	50°41'	7°06'
KAHL-B.	HILL	PV5290	6432	49°33'	11°06'	KAHLEN-B.	HILL	LA1380	5604	50°20'	6°22'
KAHL-B.	HILL	M82228	5113	50°48'	7°53'	KAHLEN-B.	MT	M82623	5213	50°45'	7°57'
KAHL-B.	HILL	NA4391	5523	50°28'	9°37'	KAHLEN-B.	HILL	LA3762	5806	50°11'	6°43'
KAHL-B.	HILL	K89780	4702	51°14'	6°05'	KAHLEN-B.	MT	LA3971	5706	50°16'	6°44'
KAHL-B.	HILL	ND6054	3125	52°50'	9°53'	KAHLEN-B.	HILL	MV1478	6512	49°27'	7°49'
KAHL-B.	MT	NC7341	4126	51°49'	10°04'	KAHLEN-B.	HILL	M89994	4519	51°24'	8°59'
KAHL-B.	HILL	MC8826	4318	51°41'	8°50'	KAHLEN-B.	HILL	LA7752	5809	50°06'	7°17'
KAHL-B.	MT	MA3260	5814	50°11'	8°03'	KAHLEN-B.	HILL	LA8958	5810	50°10'	7°22'
KAHL-B.	MT	NC7206	4426	51°30'	10°02'	KAHLEN-B.	HILL	NA1653	5821	50°08'	9°13'
KAHL-B.	STRM	LV8879	6510	49°27'	7°28'	KAHLEN-B.	MT	MV3082	6514	49°29'	8°02'
KAHL-B.	MT	NC3721	4323	51°38'	9°32'	KAHLEN-B.	HILL	PV8296	6435	49°35'	11°31'
KAHL-BERG	MT	NA5523	6124	49°51'	9°46'	KAHLEN-B.	HILL	LA0789	5503	50°25'	6°17'
KAHL-BERG	AN	NA4631	6023	49°56'	9°38'	KAHLEN-B.	MT	MV1344	6812	49°09'	7°49'
KAHL-BÜHL	HILL	PA5418	6232	49°48'	11°08'	KAHLEN-B.	MT	MV2239	6813	49°06'	7°56'
KAHL-QU.	SPRG	HA2252	5821	50°07'	9°19'	KAHLEN-B.	HILL	PC1770	3930	52°04'	10°43'
KAHLANOS BUSCH	FRST	ND0894	3227	52°42'	10°19'	KAHLEN-B.	HILL	PC1464	3930	52°01'	10°40'
KAHLARSCHER M.	HILL	MA4074	5615	50°19'	8°10'	KAHLEN-B.	HILL	N87793	4626	51°23'	10°07'
KAHLBACH	STRM	KA8811	6202	49°43'	6°04'	KAHLEN-B.	MT	N84586	4623	51°19'	9°39'
KAHLBACH	STRM	KA9221	6102	49°48'	6°07'	KAHLEN-B.	HILL	MC8769	3918	52°04'	8°49'
KAHLBACHER-M.	HILL	LA4323	6106	49°50'	6°49'	KAHLEN-B.	HILL	LA9030	6010	49°55'	7°28'
KAHLBÄCHLE	STRM	MV7555	6717	49°15'	8°40'	KAHLEN-B.	MT	N86361	4825	51°06'	9°54'
KAHLBERG	FRST	NA2239	5921	50°00'	9°19'	KAHLEN-B.	HILL	PC0371	3929	46°41'	10°30'
KAHLBERG	MT	PA6349	5933	50°04'	11°17'	KAHLEN-B.	MT	M89114	5319	50°41'	8°52'
KAHLBERG	AN	NV3951	6723	49°13'	9°32'	KAHLEN-B.	HILL	MA0219	6111	49°49'	7°38'
KAHLBERG	POPL	NA4391	5523	50°28'	9°37'	KAHLEN-B.	MT	NC0278	3820	52°09'	9°02'
KAHLBERG	AN	NA4402	6323	49°40'	9°37'	KAHLEN-B.	MT	LB7186	4608	51°19'	7°09'
KAHLBERG	HILL	MV7683	6418	49°30'	8°40'	KAHLEN-B.	MT	LA3425	6106	49°51'	6°41'
KAHLBRUCH	FARM	M82277	4713	51°14'	7°53'	KAHLEN-B.	STRM	LA4324	6106	49°51'	6°49'
KAHLBUCKEL	AN	ND5464	3024	52°55'	9°48'	KAHLEN-B.	HILL	LA1721	6104	49°49'	6°28'
KAHLBÜHL	FRST	NV0790	6420	49°34'	9°06'	KAHLEN-B.	MT	N87872	4826	51°12'	10°07'
KAHLE	HILL	NU2038	7821	48°12'	9°16'	KAHLEN-B.	HILL	N87382	4726	51°17'	10°03'
KAHLE	FRST	M87864	4818	51°08'	8°41'	KAHLEN-B.	HILL	N85679	4724	51°16'	9°48'
KAHLE	FARM	QT0998	8136	47°48'	11°47'	KAHLEN-B.	MT	N80264	4820	51°08'	9°02'
KAHLE	FARM	MC3730	4214	51°43'	8°05'	KAHLEN-B.	HILL	LB9760	4911	51°05'	7°32'
KAHLE	FARM	MC4838	4215	51°47'	8°15'	KAHLEN-B.	MT	M83560	4914	51°05'	8°04'
KAHLE ANGER	MOW	NC6418	4325	51°37'	9°55'	KAHLEN-B.	HILL	MA2801	6314	49°39'	8°00'
KAHLE B.	HILL	N85927	5225	50°47'	9°50'	KAHLEN-B.	MT	LV6598	6308	49°37'	7°08'
KAHLE B.	HILL	N88864	4827	51°07'	10°16'	KAHLEN-B.	MT	LV0899	6304	49°37'	6°20'
KAHLE BOKERN	FRST	MC9046	4119	51°52'	8°51'	KAHLEN-B.	MT	LV5497	6307	49°36'	6°59'
KAHLE BUCHE	POPL	LB5992	4607	51°22'	6°58'	KAHLEN-B.	HILL	LV6087	6408	49°31'	7°04'
KAHLE HARDT	MT	M89971	4819	51°11'	8°59'	KAHLEN-B.	HILL	MV7391	6409	49°33'	7°14'
KAHLE HAROT	MT	N80070	4820	51°11'	9°00'	KAHLEN-B.	HILL	LV7785	6409	49°30'	7°18'
KAHLE KLIPPE	ROCK	PC1040	4129	51°48'	10°36'	KAHLEN-B.	HILL	LV4889	6407	49°32'	6°54'
KAHLE KOPF	HILL	PC1315	4429	51°34'	10°38'	KAHLEN-B.	HILL	LV1693	6404	49°34'	6°27'
KAHLE KÖPFCHEN	HILL	LA2557	5805	50°08'	6°33'	KAHLEN-B.	HILL	LV1692	6404	49°33'	6°28'
KAHLE PLÄCKE	FRST	MA1416	6212	49°47'	7°49'	KAHLEN-B.	HILL	MV0394	6412	49°35'	7°40'
KAHLE PÖN	MT	M87679	4717	51°16'	8°40'	KAHLEN-B.	MT	M85373	4715	51°12'	8°20'
KAHLE-B.	HILL	N89118	5227	50°42'	10°17'	KAHLEN-B.	MT	M86480	4716	51°16'	8°29'
KAHLE-B.	MT	MC7581	3817	52°11'	8°38'	KAHLEN-B.	MT	M85975	4716	51°13'	8°25'
KAHLE-B.	HILL	MC2782	3813	52°11'	7°56'	KAHLEN-B.	MT	M83676	4714	51°14'	8°05'
KAHLE-B.	HILL	PC1885	3730	52°12'	10°44'	KAHLEN-B.	MT	M88183	4618	51°18'	8°44'
KAHLE-B.	HILL	PE2858	2231	53°45'	10°56'	KAHLEN-B.	HILL	M89591	4619	51°22'	8°56'
KAHLE-B.	HILL	ME7566	2117	53°50'	8°37'	KAHLEN-B.	HILL	PC2437	4230	51°46'	10°48'
KAHLE-B.	MT	M84362	4815	51°06'	8°11'	KAHLEN-B.	HILL	NC5536	4224	51°46'	9°48'
KAHLE-B.	HILL	NC4846	4124	51°52'	9°42'	KAHLEN-B.	HILL	N80959	4920	51°05'	9°08'
KAHLE-B.	HILL	MC8324	4318	51°40'	8°45'	KAHLEN-B.	MT	M83385	4614	51°19'	8°02'
KAHLE-B.	HILL	LV3878	6506	49°26'	6°46'	KAHLEN-B.	MT	M88293	4618	51°23'	8°44'
KAHLE-B.	HILL	NC1415	4421	51°35'	9°12'	KAHLEN-B.	MT	M88589	4618	51°21'	8°47'
KAHLE-BGE.	HILL	MD9826	3419	52°35'	8°58'	KAHLEN-B.	HILL	NA1415	6212	49°47'	7°49'
KAHLEBERG SCHN.	ROAD	MA7925	6118	49°53'	8°43'	KAHLEN-B.	HILL	LA2616	6205	49°46'	6°35'
KAHLEBUCKEL	FRST	NA0700	6320	49°39'	9°06'	KAHLEN-B.	ROGE	LA3715	6206	49°46'	6°44'
KAHLEBÜLL	POPL	MF8978	1119	54°51'	8°50'	KAHLEN-B.	HILL	ND5646	3225	52°46'	9°50'
KAHLEBÜLLER SEE	LAKE	MF8878	1118	54°51'	8°49'	KAHLEN-B.	HILL	PC0599	3629	52°20'	10°32'
KAHLEBY	FARM	NF4244	1423	54°32'	9°39'	KAHLEN-B.	HILL	P01802	3630	52°21'	10°44'
KAHLEBYBRÜCKE	FARM	NF4244	1423	54°32'	9°39'	KAHLEN-B.	HILL	P03902	3632	52°21'	11°02'
KAHLEBYGAARO	FARM	NF4245	1423	54°33'	9°39'	KAHLEN-B.	HILL	PD0173	3029	53°00'	10°30'
KAHLEHAAR	FRST	MC9545	4119	51°51'	8°56'	KAHLEN-B.	SLP	NE4313	2623	53°22'	9°39'
KAHLEN	AN	N81011	5320	50°39'	9°08'	KAHLEN-B.	HILL	ND1790	2826	53°09'	10°04'
KAHLEN	FARM	LB2197	4604	51°24'	6°26'	KAHLEN-B.	HILL	LA0342	5903	50°00'	6°15'
KAHLEN	FARM	LB7186	4608	51°19'	7°09'	KAHLEN-B.	HILL	ND8290	2827	53°09'	10°14'
KAHLEN	FARM	NF6620	1626	54°19'	10°01'	KAHLEN-B.	HILL	MC2699	3613	52°20'	7°55'
KAHLEN	FRST	NF6620	1626	54°19'	10°01'	KAHLEN-B.	FRST	LV8378	6510	49°27'	7°23'
KAHLEN	FARM	NF7923	1627	54°21'	10°13'	KAHLEN-B.	HILL	M83002	5414	50°34'	8°01'
KAHLEN	HILL	M87772	4718	51°12'	8°40'	KAHLEN-B.	FARM	LC9636	4210	51°46'	7°29'
KAHLEN	AN	MT5669	8416	47°34'	8°25'	KAHLENBECKE	POPL	LB8384	4709	51°18'	7°19'
KAHLEN	FRST	NV6270	6625	49°23'	9°51'	KAHLENBERG	MT	LA3655	5806	50°07'	6°43'

NAME	DESIG-NATION	GR ID REF.	SHEET NO.	LAT.	LONG.	NAME	DESIG-NATION	GR ID REF.	SHEET NO.	LAT.	LONG.
KAHLENBERG	FARM	PC2327	4330	51°41'	10°47'	KAHLHARDT	FARM	L89913	5311	50°40'	7°34'
KAHLENBERG	MT	LV9773	6511	49°24'	7°35'	KAHLHART	FRST	MV7812	7118	48°52'	8°42'
KAHLENBERG	FRST	MU5045	7715	48°15'	8°20'	KAHLHAU	FRST	MA4491	5515	50°28'	8°13'
KAHLENBERG	AN	NV0646	6820	49°10'	9°05'	KAHLHAUSEN	FARM	N86227	5225	50°47'	9°53'
KAHLENBERG	FARM	NF7629	1527	54°24'	10°10'	KAHLHAUSER WIESE	MDW	N86630	5125	50°49'	9°56'
KAHLENBERG	FRST	M86580	4717	51°16'	8°30'	KAHLHECKE	ROGE	LV7154	6709	49°13'	7°14'
KAHLENBERG	FARM	L88059	4909	51°04'	7°17'	KAHLHECKER KÖPFCHEN	HILL	MV1591	6412	49°34'	7°49'
KAHLENBERG	MT	MV3796	6314	49°37'	8°08'	KAHLHECKERHOF	EST	MV1592	6412	49°34'	7°49'
KAHLENBERG	MT	MV1797	6313	49°37'	7°51'	KAHLHEID	RDGE	LA6312	6208	49°45'	7°06'
KAHLENBERG	HILL	MV1487	6412	49°32'	7°49'	KAHLHÖF	FARM	MT7364	8417	47°32'	8°38'
KAHLENBERG	MT	NT9959	8527	47°29'	10°19'	KAHLHÖFE	POPL	NV9417	7027	48°54'	10°17'
KAHLENBERG	FARM	L89071	4810	51°11'	7°26'	KAHLHORST	POPL	PE1168	2130	53°51'	10°41'
KAHLENBERG	HILL	MV4247	6815	49°10'	8°12'	KAHLHÜTTENSCHLAG	FRST	NV0160	6720	49°18'	9°01'
KAHLENBERG	HILL	LV7946	6810	49°09'	7°20'	KÄHLING	MT	M84564	4815	51°07'	8°13'
KAHLENBERG	AN	MU1043	7712	48°14'	7°47'	KAHLING	FARM	L88890	4610	51°21'	7°23'
KAHLENBERG	FARM	L89794	4611	51°23'	7°31'	KAHLINGSBERG	FRST	MA3061	5814	50°12'	8°01'
KAHLENBERG	FRST	NT2690	8222	47°46'	9°21'	KAHLINGSWIESEN	FRST	MA2961	5714	50°12'	8°01'
KAHLENBERG	HILL	LV9872	6611	49°23'	7°35'	KAHLLOCH	AN	NV4051	6723	49°13'	9°33'
KAHLENBERG	AN	MA2608	6213	49°43'	7°58'	KAHLMANN	FARM	MC2198	3613	52°20'	7°50'
KAHLENBERG	AN	NO5046	3224	52°46'	9°44'	KAHLMER-GR.	STRM	LV7880	6509	49°28'	7°19'
KAHLENBERG	MT	LV6559	6708	49°16'	7°08'	KAHLMETZ	AN	MA2417	6113	49°48'	7°56'
KAHLENBERG	FARM	PD7573	3035	52°59'	11°37'	KAHLMÜHLE	MILL	NA2252	5821	50°07'	9°19'
KAHLENBERG	FRST	PD0600	3624	52°20'	10°34'	KAHLMÖFEN	FRST	N80611	5320	50°39'	9°05'
KAHLENBERGER FELD	FRST	PC2326	4330	51°40'	10°47'	KAHLRAIN	MDW	MA9946	5919	50°04'	8°59'
KAHLENBERGER STR.	ROAD	L84703	5407	50°33'	6°50'	KAHLRAIN	FRST	NA2251	5821	50°07'	9°19'
KAHLENBERGERHOF	FARM	LV7450	6809	49°11'	7°16'	KAHLREIS	FRST	LA9957	5811	50°09'	7°35'
KAHLENBERGERH.S.	BLOG	LV9874	6511	49°25'	7°35'	KAHLS-B.	HILL	PD2454	3131	52°49'	10°50'
KAHLENBERGSHOF	FARM	LC1527	4303	51°40'	6°19'	KAHLS-M.	MILL	N80235	5120	50°52'	9°02'
KAHLENBERGSEEPEN	DTCH	M85198	4515	51°26'	8°18'	KAHLSBERG	HILL	N80304	5420	50°35'	9°02'
KAHLENBERGSKÖPFE	MTS	M85298	4515	51°26'	8°19'	KAHLSCHLAG	FRST	MU4474	7415	48°31'	8°14'
KAHLENBUCKEL	FRST	NV1775	6521	49°26'	9°14'	KAHLSCHLAGBR.	AN	PV6984	6534	49°29'	11°20'
KAHLENBÜHL	FRST	NV8403	7226	48°46'	10°08'	KAHLSCHLAGBR.	SPRG	MU4475	7415	48°31'	8°14'
KAHLENBÜHL	AN	NU4359	7623	48°23'	9°35'	KÄHLSTORF	POPL	PE0957	2229	53°45'	10°39'
KAHLENHAAG	FRST	MA5453	5816	50°08'	8°22'	KAHLSTORF	POPL	PD1366	3030	52°56'	10°41'
KAHLENHECKE	FRST	LA8214	6210	49°46'	7°22'	KAHLSTORFER-B.	HILL	PD1264	3030	52°55'	10°40'
KAHLENHOF	FARM	LC2910	4405	51°31'	6°32'	KAHLTEICH	FRST	NU6190	7324	48°40'	9°50'
KAHLENHOF	FARM	LC2505	4504	51°28'	6°29'	KAHLWALD	FRST	MU4064	7523	48°26'	9°32'
KAHLENLOCH	GRGE	NU5983	7324	48°36'	9°48'	KAHMANN	FARM	MU3630	3314	52°37'	8°03'
KAHLENMOOR	MRSB	ND4917	3424	52°30'	9°43'	KAHMANN	FARM	MD3430	3314	52°37'	8°02'
KAHLENSTEIN	MT	NU6083	7324	48°36'	9°49'	KÄHMEN	POPL	PD3787	2832	53°07'	11°03'
KAHLER ASTEN-B.	MT	M86470	4816	51°11'	8°29'	KAHN	FARM	K88923	5202	50°43'	6°01'
KAHLER B.	MT	MC3279	3814	52°09'	8°01'	KAHN	HILL	M86037	5116	50°53'	8°26'
KAHLER B.	HILL	NC1274	3821	52°07'	9°11'	KAHN	MT	N88964	4827	51°07'	10°16'
KAHLER B.	HILL	MA1986	5513	50°25'	7°52'	KAHN	FRST	N80989	4620	51°21'	9°08'
KAHLER B.	HILL	N88433	5127	50°50'	10°11'	KAHN-B.	HILL	PD2944	3231	52°44'	10°55'
KAHLER B.	MT	NC9444	4128	51°50'	10°22'	KAHNBUSCH	FRST	MV5340	6816	49°07'	8°22'
KAHLER BACH	STRM	MU2670	7514	48°29'	8°00'	KÄHNER	MDW	MU2073	7413	48°30'	7°55'
KAHLER BERG	MT	LV7451	6709	49°12'	7°16'	KÄHNER	AN	MU2072	7513	48°30'	7°55'
KAHLER BÜCKEL	FRST	NA1307	6221	49°43'	9°11'	KÄHNERBUCHWALD	FRST	MU1719	7913	48°01'	7°53'
KAHLER EHBERG	MT	MC8753	4018	51°56'	8°49'	KÄHNERLOCH	FRST	MU4585	7315	48°37'	8°15'
KAHLER ESTOLZKOPF	FRST	MU2769	7514	48°28'	8°01'	KÄHNERMOOS	FRST	MU3500	8114	47°51'	8°08'
KAHLER FELSEN	ROCK	MV1649	6813	49°11'	7°51'	KÄHNERWALD	FRST	MU3500	8114	47°51'	8°08'
KAHLER HERZ-B.	HILL	PC2419	4330	51°36'	10°47'	KAHNHOF	FARM	K88539	6002	49°58'	6°00'
KAHLER HÜGEL	HILL	MD6211	3516	52°27'	8°26'	KAHNKEN-B.	HILL	PE1302	2730	53°15'	8°26'
KAHLER KOPF	HILL	NA1657	5821	50°10'	9°13'	KAHNLACHALLEE	ROAD	MV3631	6914	49°02'	8°07'
KAHLER KOPF	MT	MV2445	6813	49°09'	7°58'	KAHNLACHE	FRST	MV3631	6914	49°02'	8°07'
KAHLER KOPF	MT	LA0924	6104	49°50'	6°20'	KAHNSBRUCH	AN	ND2090	2821	53°09'	9°18'
KAHLER KOPF	MT	M81064	4812	51°07'	7°43'	KAHNSTEIN	MT	NC4267	3923	52°03'	9°37'
KAHLER KPF.	MT	M84818	5215	50°43'	8°16'	KAHNSTEIN	HILL	NC9255	4028	51°56'	10°20'
KAHLER KPF.	MT	M85688	4616	51°20'	8°22'	KAHNSTIEG	FARM	PD4118	3592	52°30'	11°05'
KAHLER SEIFEN	DTCH	LA4574	5606	50°18'	6°49'	KAHOLZ	FARM	UP3317	8042	47°59'	12°46'
KAHLER-B.	MT	NA3769	5723	50°16'	9°31'	KAHR	MT	N83218	5222	50°43'	9°27'
KAHLER-B.	MT	MC6663	3917	52°01'	8°30'	KAHR	FRST	PV9847	6836	49°09'	11°43'
KAHLER-B.	HILL	NE5207	2624	53°19'	9°47'	KAHR	FRST	PV9560	6736	49°16'	11°41'
KAHLER-B.	HILL	ME7608	2617	53°19'	8°38'	KAHR-M.	MILL	QA1115	6237	49°45'	11°56'
KAHLER-B.	HILL	NO7988	2827	53°08'	10°11'	KAHRÄCKER	AN	MU6485	7317	48°37'	8°31'
KAHLER-NACKEN	HILL	NC4308	4423	51°31'	9°37'	KAHRBERG	MT	PV8660	6735	49°16'	11°34'
KAHLERSBERG	MT	UN5166	8444	47°32'	13°01'	KAHRBUND	MDW	NU5412	8024	47°57'	9°43'
KAHLERSBERG-A. / VERF. /	SO	UN5265	8444	47°31'	13°02'	KAHREN	POPL	LV1996	6405	49°35'	6°30'
KAHLERT	HILL	M82995	4513	51°24'	7°59'	KAHRS RECH	AN	LA7677	5609	50°20'	7°16'
KAHLERT BR.	SPRG	MA7923	6118	49°51'	8°43'	KAHRSEITE	FRST	M85034	5115	50°51'	8°17'
KAHLERT BRUNNEN	ROAD	MA7923	6118	49°51'	8°43'	KAHRWEG	FARM	L88683	4710	51°17'	7°22'
KAHLES HOOR	MRSB	NE3418	2523	53°25'	9°31'	KAHRWEIHERB.	STRM	OU2442	6841	49°06'	12°35'
KAHLES-B.	HILL	PA3273	5731	50°18'	10°51'	KAHUES	FARM	MC1756	4012	51°57'	7°47'
KAHLESAND	AN	NE2258	2222	53°46'	9°20'	KAI	AN	NV3984	6423	49°30'	9°32'
KAHLESBÜHL	RDGE	MU9835	7819	48°10'	8°58'	KAI	FRST	NV5286	6424	49°31'	9°43'
KAHLEWAT	MT	MC7291	3717	52°16'	8°35'	KAI	FRST	NV5048	6824	49°11'	9°41'
KAHLEY	BLDG	M81976	4713	51°14'	7°50'	KAI	AN	MV7021	7017	48°56'	8°35'
KAHLFORSTERHOF	FARM	MA1107	6212	49°42'	7°46'	KAI	MDW	NU0920	7920	48°02'	9°07'
KAHLFORSTHÖHE	MT	MA1108	6212	49°43'	7°46'	KAI	FARM	UP1257	7640	48°20'	12°28'
KAHLGRACHTERMÜHLE	MILL	K89831	5202	50°48'	6°08'	KAI	AN	MU9886	7319	48°38'	8°58'
KAHLGRUNO	FARM	MC9976	3819	52°08'	8°59'	KAI	AN	MU9109	8019	47°56'	8°53'
KAHLGRUNO	AN	MA5001	6315	49°40'	8°19'	KAI / GARTENSCHLAG	EST	TQ8256	6738	49°13'	12°00'
KAHLGRUNO	VAL	NC0734	4220	51°45'	9°06'	KAI BERG	FRST	PV0402	7228	48°46'	10°25'

NAME	DESIGNATION	GRID REF.	SHEET NO.	LAT.	LONG.	NAME	DESIGNATION	GRID REF.	SHEET NO.	LAT.	LONG.
KAI-B.	STRM	PV3102	7230	48°45'	10°47'	KAINACH	POPL	PA6436	6033	49°57'	11°17'
KAI-B.	STRM	PV3000	7230	48°44'	10°46'	KAINACH	STRM	PA6435	6033	49°57'	11°17'
KAI-B.	STRM	NA4138	6023	50°00'	9°34'	KAINACH	FARM	UP1030	7840	48°06'	12°27'
KAI-GR.	VAL	PA8623	6135	49°50'	11°35'	KAINAU	FARM	UP2039	7841	48°11'	12°35'
KAI-W.	MDW	PA8524	6135	49°50'	11°34'	KAINAU	FARM	UP1739	7841	48°11'	12°32'
KAI-BACH	STRM	NU1470	7521	48°29'	9°11'	KAINAU	FARM	UP1030	7940	48°06'	12°27'
KAI-BACH	POPL	MU5349	7716	48°17'	8°22'	KAINCHESKOPF	HILL	NA0690	5520	50°28'	9°05'
KAI-BACH	POPL	NT6487	8225	47°44'	9°51'	KAINDL	FARM	UP1734	7841	48°08'	12°32'
KAI-BACH	DTCH	NT6487	8225	47°44'	9°51'	KAINDL	FARM	TP9570	7539	48°27'	12°14'
KAI-BACH	AN	NV4671	6623	49°23'	9°38'	KAINDLMÜHLE	MILL	UP9585	7347	48°37'	13°35'
KAI-BACHWALD	FRST	MU5448	7716	48°17'	8°23'	KAINERDING	POPL	UP5963	7544	48°24'	13°05'
KAI-BACKER	AN	MT0569	8412	47°34'	7°44'	KAINHUB	FARM	UP1922	7941	48°01'	12°34'
KAI-BÜHL	AN	MT1590	8213	47°45'	7°52'	KAINING	POPL	U09706	7147	48°48'	13°36'
KAI-BÜHL	STRM	MU5448	7716	48°17'	8°23'	KAINING	FARM	UP2251	7741	48°17'	12°36'
KAI-BÜHL	AN	MT3176	8314	47°38'	8°05'	KAININGER LEITEN	FRST	UP8488	7346	48°38'	13°26'
KAI-BÜHL	FRST	MU2813	8014	47°58'	8°02'	KAINNRADING	POPL	UP1513	8041	47°57'	12°31'
KAI-BENFELSEN	ROCK	MU3624	7914	48°04'	8°08'	KAINNRADING	POPL	UP1551	7741	48°17'	12°31'
KAI-BENFELSEN	ROCK	MT3386	8214	47°43'	8°07'	KAINRS-B.	MT	M87846	5018	50°58'	8°41'
KAI-BENGRABEN	GRGE	MT5868	8416	47°34'	8°26'	KAINRS-B.	STRM	QV0691	6437	49°32'	11°51'
KAI-BENGRUND	FRST	MU1200	8112	47°51'	7°49'	KAINSBACH	POPL	PV7982	6534	49°28'	11°28'
KAI-BENGRUND	FRST	MU1200	8113	47°51'	7°49'	KAINSHÄUSL	FARM	UP0732	7840	48°07'	12°25'
KAI-BENHALDEN	VAL	MT0796	8112	47°49'	7°46'	KAINSRICHT	POPL	QV0692	6437	49°33'	11°51'
KAI-BENHALDEN	SLP	MT3271	8414	47°35'	8°06'	KAINZ	FARM	UP4873	7543	48°29'	12°56'
KAI-BENHÖLZLE	AN	MT3582	8314	47°41'	8°08'	KAINZ	FARM	PT9284	8335	47°41'	11°34'
KAI-BENKOPF	MT	MT0796	8112	47°49'	7°46'	KAINZ	FARM	TP9543	7739	48°12'	12°14'
KAI-BENLACHE	AN	MU0930	7812	48°07'	7°47'	KAINZ-B.	STRM	UR0430	6139	49°53'	12°16'
KAI-BENLOCH	VAL	MU2723	7914	48°03'	8°01'	KAINZ-B.	STRM	UQ0792	6440	49°33'	12°20'
KAI-BENLOCH	FRST	MT4498	8115	47°50'	8°15'	KAINZ-B.	STRM	UQ0889	6440	49°31'	12°21'
KAI-BENRIEDWEG	ROAD	MU0312	8012	47°57'	7°42'	KAINZ-B.	STRM	UR0232	6039	49°54'	12°14'
KAI-BENSCHLAG	FRST	MT1495	8113	47°48'	7°51'	KAINZ-B.	STRM	UQ0594	6439	49°34'	12°18'
KAI-BERG	HILL	NU1533	7821	48°09'	9°12'	KAINZ-B.	STRM	QV0293	6436	49°33'	11°47'
KAI-BERHÖLZLE	AN	MT1478	8313	47°39'	7°52'	KAINZBERG	FARM	UP3446	7742	48°15'	12°46'
KAI-BERÜTTE	FRST	MT3687	8214	47°44'	8°09'	KAINZOOBL	POPL	UP5773	7544	48°30'	13°04'
KAI-BET	FRST	LA6851	5808	50°06'	7°09'	KAINZEN	FARM	UN5477	8344	47°38'	13°04'
KAI-BITZ	POPL	QA0725	6137	49°50'	11°53'	KAINZEN-K.	HILL	UN5477	8344	47°38'	13°04'
KAI-BITZ-H.	FRST	QA0626	6137	49°51'	11°52'	KAINZENBAD	HOSP	PT6061	8532	47°29'	11°07'
KAI-BÜHL	HILL	PV8572	6635	49°22'	11°33'	KAINZENBAUER	FARM	UP8480	7446	48°34'	13°26'
KAI-CHEN	POPL	MA8866	5719	50°15'	8°50'	KAINZENGRABEN	DTCH	PT5674	8332	47°36'	11°05'
KAI-IOACH	FARM	TP9049	7739	48°16'	12°10'	KAINZHUB	FARM	UP2979	7442	48°32'	12°41'
KAI-BUCK	FRST	MT0793	8212	47°47'	7°46'	KAINZIERL	FARM	UN3874	8343	47°36'	12°50'
KAI-ENBURG	POPL	MV2921	7014	48°56'	8°02'	KAINZL	FARM	UP3866	7542	48°26'	12°49'
KAI-DEN	POPL	PA4847	5932	50°03'	11°04'	KAINZMÜHLE	FARM	UQ0494	6439	49°34'	12°17'
KAI-EN	FRST	NT0897	8120	47°50'	9°07'	KAINZÖG	FARM	VPO190	7347	48°39'	13°40'
KAI-ENHOF	FARM	NT0897	8120	47°50'	9°07'	KAINZRANKEN	FRST	UQ0693	6439	49°33'	12°19'
KAI-ER	POPL	MU3181	7414	48°35'	8°04'	KAIRLINDACH	POPL	PA3300	6331	49°38'	10°50'
KAI-ERDE	POPL	NCS353	4024	51°55'	9°46'	KAIRT	AN	NV3116	7022	48°54'	9°25'
KAI-FECK	FARM	PU7184	7433	48°35'	11°19'	KAIRT	AN	NU2778	7422	48°33'	9°22'
KAI-FECK	BLDG	PA3523	6131	49°51'	10°53'	KAIS-FELSEN	ROCK	QA1443	5937	50°00'	11°59'
KAI-FENHEIM	POPL	LA7367	5709	50°14'	7°13'	KAIS.FRIEDR.PARK	PARK	K89327	5202	50°45'	6°04'
KAI-FENHEIMER WALD	FRST	LA7368	5709	50°15'	7°13'	KAIS.KARLS-GERICHT	SO	NA5619	6124	49°49'	9°47'
KAI-FENHEIMER-M.	MILL	LA7366	5709	50°14'	7°13'	KAIS.WILH.-HÖHE	HILL	MV3879	6514	49°28'	8°08'
KAI-GR.	VAL	PA4527	6132	49°53'	11°01'	KAIS.WILH.EICHEN	MONU	LA9523	6111	49°51'	7°32'
KAI-HAU	FRST	NU2332	7821	48°08'	9°19'	KAIS.WILH.TURM	TWR	NU0574	7420	48°31'	9°04'
KAI-HOF	EST	NV7938	6926	49°05'	10°05'	KAIS.WILHELM-LINDE	MONU	L84316	5306	50°40'	6°47'
KAI-KENRIED	POPL	UQ5630	6944	49°00'	13°02'	KAIS.WILHL.T.	TWR	LC8011	4409	51°32'	7°16'
KAI-L	POPL	LA7460	5809	50°11'	7°14'	KAISBERG	POPL	L89094	4610	51°23'	7°25'
KAI-L	FARM	UN5581	8344	47°40'	13°04'	KAISBORSTEL	POPL	NE3085	1922	54°01'	9°28'
KAI-L-B.	STRM	LA3146	5905	50°02'	6°38'	KAISCHENHOF	FARM	MU1311	8013	47°57'	7°50'
KAI-L-B.	STRM	LA3346	5906	50°03'	6°40'	KAISCHMATT	AN	MT2083	8313	47°42'	7°56'
KAI-L-B.	STRM	LA3543	5906	50°01'	6°42'	KAISE-WILHELM KANAL	CNAL	NE1679	2021	53°57'	9°14'
KAI-L-B.	STRM	LA3740	6006	49°59'	6°44'	KAISELS	AN	NA1533	6021	49°57'	9°13'
KAI-LBACH	FARM	UP0407	8140	47°53'	12°23'	KAISELS	POPL	LVS670	6608	49°22'	7°01'
KAI-LBACH	POPL	NV0587	6420	49°32'	9°04'	KAISENTÄLE	VAL	MU9021	7919	48°02'	8°52'
KAI-LBACHER PFAD	TRL	NV0588	6420	49°33'	9°04'	KAISE	BLDG	LC6302	4508	51°27'	7°02'
KAI-LBACHER TOR	SO	NV0687	6420	49°32'	9°05'	KAISE	AN	MV9152	6719	49°13'	8°53'
KAI-LBACHWINKEL	LAKE	UP0407	8140	47°53'	12°23'	KAISE	FARM	UP1032	7840	48°07'	12°27'
KAI-LBERG	FRST	NV4283	6523	49°30'	9°35'	KAISE	FARM	L87187	4608	51°19'	7°09'
KAI-LER	AN	NU3652	7622	48°19'	9°29'	KAISE	FARM	L86985	4608	51°18'	7°07'
KAI-LER WALD	AN	LA7361	5809	50°11'	7°13'	KAISE	FARM	MC4564	3915	52°01'	8°12'
KAI-LERLOCK	VAL	LA3143	5905	50°01'	6°38'	KAISE	AN	NV4696	6323	49°37'	9°38'
KAI-LHÄCKER	FARM	TP8141	7838	48°11'	12°03'	KAISE	FARM	LC2310	4404	51°31'	6°27'
KAI-LING	POPL	VPO683	7448	48°36'	13°44'	KAISE	AN	MA5300	6316	49°39'	8°21'
KAI-LSBACH	STRM	K48959	5802	50°09'	6°03'	KAISE	FARM	GT1298	8137	47°48'	11°50'
KAI-LSBACH	AN	NV4980	6524	49°28'	9°41'	KAISE	AN	NU3757	7623	48°22'	9°30'
KAI-MLSTEADT	SLP	PA7685	5634	50°23'	11°29'	KAISE	FARM	PF0414	1729	54°16'	10°36'
KAI-MLLEITE	AN	NV4980	6524	49°28'	9°41'	KAISE	FARM	LC7685	3704	52°12'	7°11'
KAI-MLING	POPL	UR0200	6339	49°37'	12°16'	KAISE BR.	WELL	NV2004	7221	48°47'	9°16'
KAI-MT	POPL	LA6943	5909	50°01'	7°10'	KAISE EICHEN	SO	MA7723	6118	49°51'	8°41'
KAI-MTER WALD	FRST	LA7239	6009	49°59'	7°13'	KAISE FELSEN	ROCK	L80913	5303	50°38'	6°18'
KAI-N	AN	NA0582	6620	50°23'	9°04'	KAISE FR.T.	TWR	MA2134	6013	49°57'	7°54'
KAI-N B.	STRM	UN5379	8344	47°39'	13°02'	KAISE FRIEDR.BORN	SPRG	MA8346	5918	50°04'	8°46'
KAI-N MOOR	MRSM	N09841	3228	52°43'	10°27'	KAISE FRIEDR.FELSEN	ROCK	MA6679	5617	50°22'	8°31'
KAI-N-B.	STRM	N09840	3228	52°42'	10°27'	KAISE FRIEDRICH T.	TWR	MA0283	5611	50°23'	7°37'
KAI-NA	FARM	UP6857	7645	48°21'	13°13'	KAISE GR.	DTCH	UQ1359	6740	49°15'	12°26'
KAI-NACH	STRM	PA6439	6033	49°59'	11°17'						

NAME	DESIGNATION	GRID REF.	SHEET NO.	LAT.	LONG.	NAME	DESIGNATION	GRID REF.	SHEET NO.	LAT.	LONG.
KAISER HEINRICHS VOGELHERD	SO	NC9743	4128	51°50'	10°25'	KAISER-WILHELM-BUCHE	MONU	N87637	5126	50°53'	10°05'
KAISER KARLS T.	TWR	NC0031	4220	51°44'	9°00'	KAISER-WILHELM-HÖHE	SO	LA9988	5511	50°26'	7°35'
KAISER LUDWIG MONUMENT	MONU	PU6539	7833	48°11'	11°13'	KAISER-WILHELM-KANAL	CNAL	NF4922	1624	54°21'	9°45'
KAISER M.	MILL	NE4576	2024	53°56'	9°41'	KAISER-WILHELM-KANAL	CNAL	NF3405	1823	54°11'	9°31'
KAISER M.	MILL	MA7618	6118	49°49'	8°40'	KAISER-WILHELM-SCHACHT	MINE	MB2830	5113	50°49'	7°59'
KAISER SCHN.	ROAD	MA7243	5917	50°02'	8°37'	KAISER-WILHELM-TURM	TWR	MU5795	7216	48°42'	8°25'
KAISER SCHN.	ROAD	MA7214	6217	49°47'	8°37'	KAISER-WILHELM-W.	TWR	MA5797	5416	50°31'	8°23'
KAISER SCHN.	ROAD	MA6605	6217	49°42'	8°32'	KAISER-WILHELM-T.	TWR	NC3140	4122	51°49'	9°27'
KAISER STEIN	MONU	ND7168	3026	52°57'	10°04'	KAISER-WILHELMS-NEG	ROAD	MC8851	4019	51°55'	8°50'
KAISER STEIN	SO	MA7213	6217	49°46'	8°37'	KAISERACKER	AN	NA0764	5720	50°14'	9°06'
KAISER STR.	ST	MA9938	6019	50°00'	8°59'	KAISERÄCKER	AN	NV0166	6620	49°21'	9°01'
KAISER WEG	ROAD	MA7243	5917	50°02'	8°37'	KAISERALIGN	FARM	UV6678	7445	48°32'	13°11'
KAISER WILH.BUCHE	MONU	MV1564	6613	49°19'	7°50'	KAISERANGER	AN	PU6539	7833	48°11'	11°13'
KAISER WILH.KANAL	CNAL	NE1073	2020	53°54'	9°09'	KAISERAU	POPL	L89055	4910	51°02'	7°26'
KAISER WILH.LINDE	MONU	MV9879	6519	49°28'	8°58'	KAISERAUGST	POPL	MT0466	8412	47°32'	7°43'
KAISER WILHELM HAFEN	PORT	NE6331	2425	53°31'	9°57'	KAISERBACH	AN	MT1880	8313	47°40'	7°55'
KAISER WILHELM HAIN	PARK	LC9406	4510	51°30'	7°28'	KAISERBACHTOBEL	VAL	MU1810	8013	47°56'	7°54'
KAISER WILHELM HAIN	PARK	LC9406	4410	51°30'	7°28'	KAISERBARÄCKE	FARM	KA9280	5602	50°20'	6°05'
KAISER WILHELM KANAL	CNAL	NE2196	1821	54°07'	9°19'	KAISERBAUER	FARM	NU9107	8027	47°55'	10°13'
KAISER WILHELM KANAL	CNAL	NF3910	1723	54°14'	9°36'	KAISERBAUM	FRST	NA1761	5721	50°12'	9°14'
KAISER WILHELM PARK	PARK	LC5510	4407	51°31'	6°55'	KAISERBERG	SO	L87802	5409	50°33'	7°17'
KAISER WILHELM PARK	PARK	NC6708	4425	51°31'	9°58'	KAISERBERG	FRST	NV2424	7022	48°58'	9°20'
KAISER WILHELM SCHACHT	MINE	NC8091	3727	52°16'	10°10'	KAISERBERG	AN	MV6837	6917	49°05'	8°34'
KAISER WILHELM-KANAL	CNAL	NF4416	1724	54°17'	9°41'	KAISERBERG	FRST	MU5583	7317	48°36'	8°32'
KAISER WILHELM-T.	TWR	LA5883	5608	50°23'	7°00'	KAISERBERG	AN	MV9163	6619	49°19'	8°53'
KAISER WILHELM-T.	TWR	LA6210	6208	49°44'	7°05'	KAISERBERG	AN	MT2995	8114	47°48'	8°03'
KAISER WILHELM-T.	TWR	LC6405	4508	51°29'	7°02'	KAISERBERG	AN	MT3094	8114	47°48'	8°04'
KAISER WILHELM-TUNNEL	TUN	LA6754	5808	50°07'	7°08'	KAISERBERGWALD	FRST	LV7780	6509	49°28'	7°18'
KAISER WILHELMKANAL	CNAL	NF5922	1625	54°20'	9°55'	KAISERBR.	BRDG	MA4641	5915	50°01'	8°15'
KAISER WILHELMKOOG	POPL	ME9676	2019	53°56'	8°56'	KAISERBRN.HOF	FARM	MU3342	7714	48°14'	8°06'
KAISER WILHELMQUELLE	WELL	MU8360	7618	48°24'	8°46'	KAISERBRUCH	MINE	LA9904	6311	49°41'	7°36'
KAISER WILHELMS POLDER	AN	LE7814	2609	53°22'	7°10'	KAISERBUCHE	MONU	L81221	5204	50°43'	6°20'
KAISER WILHELMS-HÖH	MT	PA5383	5632	50°23'	11°09'	KAISERBUCHE	MONU	NB2486	4622	51°19'	9°20'
KAISER WILHELMSBAD	HOSP	MA7364	5717	50°14'	8°37'	KAISERBUCHE	MONU	NV2371	6621	49°23'	9°19'
KAISER WILHELMSTEIN	MONU	L86519	5208	50°42'	7°05'	KAISERDAMM	ROAD	PD3861	3132	52°53'	11°03'
KAISER WILHELMSTEIN	MONU	MU8197	7218	48°43'	8°44'	KAISERDENKM.	MONU	MC9388	3719	52°14'	8°54'
KAISER-ALLEE	ROAD	NC3984	3723	52°12'	9°34'	KAISEREI	BLDG	ME3347	2313	53°40'	7°59'
KAISER-ALLEE	ST	NC3983	3823	52°12'	9°34'	KAISEREI	FARM	ME2937	2413	53°35'	7°56'
KAISER-8.	HILL	QA0444	5937	50°01'	11°51'	KAISEREICHE	MONU	L87044	5008	50°56'	7°09'
KAISER-8.	HILL	NB3721	5223	50°44'	9°31'	KAISEREICHE	MONU	L86313	5308	50°39'	7°04'
KAISER-8.	HILL	L82419	5305	50°42'	6°31'	KAISEREICHE	MONU	NB8996	4527	51°24'	10°17'
KAISER-8.	HILL	MV0978	6512	49°27'	7°44'	KAISEREICHE	MONU	NV3902	7223	48°46'	9°32'
KAISER-8.	STRM	U07428	7045	48°59'	13°17'	KAISEREICHE	MONU	NA0053	5820	50°08'	9°00'
KAISER-8.	STRM	MV2546	6813	49°10'	7°58'	KAISEREICHE	MT	NA1955	5821	50°09'	9°16'
KAISER-8.	STRM	MV3045	6814	49°09'	8°02'	KAISEREICHE	MONU	NT1383	8221	47°42'	9°10'
KAISER-8.	HILL	UP1709	8041	47°54'	12°33'	KAISEREICHE	MONU	NC7770	3926	52°04'	10°07'
KAISER-8.	HILL	LC4701	4506	51°26'	6°48'	KAISEREICHE	MONU	L82206	5404	50°35'	6°29'
KAISER-8.	HILL	NE1999	1821	54°08'	9°17'	KAISEREICHE	MONU	PC2681	3831	52°10'	10°50'
KAISER-8.	SLP	LV7680	6509	49°28'	7°17'	KAISEREICHE	SO	MA0791	5512	50°28'	7°41'
KAISER-8.	HILL	PU8079	7434	48°32'	11°26'	KAISEREICHE	MONU	NU3267	7522	48°27'	9°26'
KAISER-8.	HILL	ND0631	3320	52°38'	9°05'	KAISEREICHE	MONU	PE1473	2130	53°54'	10°44'
KAISER-8R.	BRDG	L87134	5109	50°51'	7°10'	KAISEREICHE	MONU	LA9298	5410	50°31'	7°29'
KAISER-8R.	WELL	MA2903	6314	49°40'	8°01'	KAISEREICHE	MONU	NC5931	4225	51°44'	9°51'
KAISER-8R.	BRDG	MD8681	2918	53°05'	8°47'	KAISEREICHE	MONU	NU0492	7320	48°41'	9°03'
KAISER-BUCHE	MONU	MA7510	6217	49°44'	8°39'	KAISEREICHE	MONU	MV3630	6914	49°01'	8°07'
KAISER-EICHE	MONU	NE0452	2220	53°43'	9°04'	KAISEREICHE	SO	MV8873	6519	49°25'	8°50'
KAISER-FRIEDR.EICHE	MONU	MA4551	5815	50°06'	8°14'	KAISEREICHE	MONU	NV6337	6925	49°05'	9°52'
KAISER-FRIEDR.HÖHE	HILL	L87279	4709	51°15'	7°10'	KAISEREICHEN	MONU	MA4071	5714	50°17'	8°10'
KAISER-FRIEDRICH-BUCHE	MONU	MA5694	5416	50°30'	8°23'	KAISEREICHEN	MONU	LV6166	6608	49°20'	7°05'
KAISER-FRIEDRICH-T.	TWR	L89188	4610	51°20'	7°26'	KAISERFELD	AN	NV0014	7120	48°53'	9°00'
KAISER-GR.	VAL	NB7033	5125	50°51'	9°59'	KAISERFELD	FRST	MA9955	5819	50°09'	8°59'
KAISER-GR.	DTCH	QU0264	7637	48°23'	11°58'	KAISERFELSEN	ROCK	MT2995	8114	47°48'	8°03'
KAISER-H.	FRST	TR9517	6238	49°46'	12°09'	KAISERFORCHE	MONU	NV2043	6821	49°08'	9°16'
KAISER-M.	MILL	NA7235	6026	49°58'	10°00'	KAISERGARTEN	SO	LA4247	5906	50°03'	6°47'
KAISER-M./WERNERSBG'ER-M./	MILL	MV2149	6813	49°11'	7°55'	KAISERGARTEN	SO	LA5636	6007	49°57'	6°59'
KAISER-SCHN.	ROAD	MA7316	6117	49°48'	8°38'	KAISERGARTEN	FRST	LA6337	6008	49°58'	7°05'
KAISER-ST.	TRAL	U06935	6945	49°03'	13°13'	KAISERGARTEN	SO	LA5936	6008	49°58'	7°02'
KAISER-STR.	ST	MV0075	6511	49°25'	7°37'	KAISERGARTEN	SO	LA6232	6008	49°55'	7°05'
KAISER-STR.	ST	LV9173	6511	49°24'	7°30'	KAISERGARTEN	SO	LA6031	6008	49°55'	7°03'
KAISER-STR.	ST	MV1480	6512	49°28'	7°49'	KAISERGARTEN	FRST	MV3374	6514	49°25'	8°05'
KAISER-STR.	ST	NC9389	3719	52°15'	8°54'	KAISERGARTEN	PARK	LC5106	4507	51°29'	6°51'
KAISER-STR.	ST	MA3106	6214	49°42'	8°02'	KAISERGARTEN	AN	LA5420	6107	49°49'	6°58'
KAISER-STR.	ST	MV2996	6314	49°37'	8°01'	KAISERGARTEN	SO	LA6629	6108	49°54'	7°08'
KAISER-STR.	ST	MA2803	6314	49°40'	8°00'	KAISERGARTEN	SO	LA3119	6205	49°48'	6°39'
KAISER-STR.	ST	LV7463	6609	49°18'	7°16'	KAISERGARTEN	MT	MV3167	6614	49°21'	8°03'
KAISER-STR.	ST	LV8369	6610	49°22'	7°23'	KAISERGARTEN /ALTE UNGER/	DTCH	MT2079	8313	47°40'	7°56'
KAISER-STRASZE	ROAD	NV3402	7222	48°46'	9°28'	KAISERGRABEN	FRST	MT2080	8313	47°40'	7°56'
KAISER-T.	POND	NC3403	4522	51°29'	9°29'	KAISERGRABEN	DTCH	NT1097	8120	47°50'	9°08'
KAISER-T.	POND	NC8731	4227	51°43'	10°16'	KAISERHAFEN	PORT	LC4302	4506	51°27'	6°44'
KAISER-W.	POND	UQ1061	6740	49°16'	12°23'	KAISERHAFEN I	PORT	ME7134	2417	53°33'	8°34'
KAISER-W.	POND	UQ1061	6740	49°16'	12°23'	KAISERHAFEN II	PORT	ME7135	2417	53°34'	8°34'
KAISER-WILH.T.	TWR	MB8529	5118	50°49'	8°47'	KAISERHAFEN III	PORT	ME7135	2417	53°34'	8°34'
KAISER-WILHELM KANAL	CNAL	NF7025	1626	54°22'	10°05'	KAISERHALDE	FRST	MU8052	7618	48°19'	8°44'
KAISER-WILHELM KANAL	CNAL	NF2601	1822	54°09'	9°24'	KAISERHAMMER	POPL	TR9157	5838	50°08'	12°05'

NAME	DESIGNATION	GRID REF.	SHEET NO.	LAT.	LONG.	NAME	DESIGNATION	GRID REF.	SHEET NO.	LAT.	LONG.
KAISERHAMMER	MILL	LA3423	6106	49°50'	6°41'	KAISERSCHLAG	FRST	QA0305	6336	49°40'	11°49'
KAISERHANG	SLP	U07326	7045	48°58'	13°16'	KAISERSCHNEIDER	FARM	TP9335	7839	48°08'	12°13'
KAISERHÄUSL	BLOG	QV1451	6837	49°10'	11°56'	KAISERSCHAU	POPL	LA6766	5708	50°14'	7°08'
KAISERHECKE	SCRB	MV3989	6414	49°33'	8°10'	KAISERSGR.	VAL	N84514	5323	50°41'	9°38'
KAISERHERBERGE	FRST	LA6246	5908	50°03'	7°04'	KAISERSGRÜN	MDW	MU0642	7712	48°13'	7°44'
KAISERHF.	FARM	MU3144	7714	48°15'	8°04'	KAISERSGRUND	VAL	MV6219	7016	48°55'	8°29'
KAISERHOF	FARM	ME3349	2313	53°41'	7°59'	KAISERSHALDE	AN	NV0835	6920	49°04'	9°07'
KAISERHOF	AN	NV6505	7225	48°48'	9°53'	KAISERSHAUS	POPL	MT2994	8214	47°48'	8°03'
KAISERHOF	BLOG	MC9388	3719	52°14'	8°54'	KAISERSHAUS	BLOG	L85278	4707	51°14'	6°53'
KAISERHOF	FARM	MU4826	7915	48°05'	8°18'	KAISERSHAUS	FARM	LC0839	4203	51°46'	6°13'
KAISERHOF	BLDG	QT1394	8237	47°46'	11°50'	KAISERSHAUS	BLDG	LV5457	6707	49°15'	6°59'
KAISERHOF	POPL	NE4576	2024	53°56'	9°41'	KAISERSHF.	FARM	MU3746	7714	48°16'	8°09'
KAISERHOF	BLDG	NF0003	1820	54°10'	9°00'	KAISERSHOF	FARM	LC2419	4404	51°36'	6°28'
KAISERHOF	FARM	MU3236	7814	48°10'	8°05'	KAISERSHOF	FARM	LC3041	4205	51°48'	6°32'
KAISERHOF	FARM	MU4203	8115	47°53'	8°13'	KAISERSHOF	FARM	MU3613	8014	47°58'	8°08'
KAISERHOF /KAPPELEHOF/	FARM	MT5972	8316	47°36'	8°27'	KAISERSHOLE	BLDG	MU4826	7915	48°05'	8°18'
KAISERHÖHE	SO	NU3618	7922	48°01'	9°29'	KAISERSIEPEN	AN	LC8501	4510	51°27'	7°21'
KAISERHÖHE	HILL	LB7134	5109	50°51'	7°10'	KAISERSKÖPCHEN	HILL	MA3145	5914	50°03'	8°02'
KAISERHÖHE	FRST	MV7788	6418	49°33'	8°41'	KAISERSLAUTERN	POPL	MV1077	6512	49°26'	7°46'
KAISERHÖLZLE	AN	MU6665	7517	48°26'	8°32'	KAISERSLEI	MT	MA5883	5616	50°24'	8°25'
KAISERIN-AUGUSTE-VIKTORIA-KOOG	POPL	ME9685	1919	54°01'	8°56'	KAISERSLEI	FRST	MA5783	5516	50°24'	8°24'
KAISERIN-FRIEDRICH-WEG	ROAD	MA6562	5717	50°12'	8°31'	KAISERSLOH	AN	MU1481	7413	48°35'	7°50'
KAISERINFICHTE	MONU	LA6715	6208	49°46'	7°09'	KAISERSMAD	FARM	MU587	8228	47°44'	10°24'
KAISERINGEN	POPL	NU0734	7820	48°10'	9°05'	KAISERSMÜHLE	POPL	MV0879	6512	49°27'	7°44'
KAISERKAMP	FARM	NF8406	1827	54°12'	10°17'	KAISERSRAIN	AN	NV3775	6523	49°26'	9°31'
KAISERKANZEL	SO	MV2250	6713	49°12'	7°56'	KAISERSRÖDEL	FRST	MV9689	6419	49°33'	8°56'
KAISERKOPF	HILL	PC0728	4329	51°42'	10°33'	KAISERSSIEFEN	DTCH	LA1494	5504	50°28'	6°23'
KAISERKOPF	HILL	N85254	4924	51°02'	9°44'	KAISERSTAND	SO	PD2288	2830	53°08'	10°49'
KAISERKOPPEL	FRST	NE3508	2623	53°19'	9°32'	KAISERSTAND	FRST	MU5794	7316	48°42'	8°25'
KAISERKREUZ	SHR	N81758	4921	51°04'	9°14'	KAISERSTEIG	TRL	UQ6638	6945	49°05'	13°10'
KAISERLEITE	SLP	PA9200	6335	49°37'	11°40'	KAISERSTEIG	TRL	UQ6836	6945	49°04'	13°11'
KAISERLINDE	MONU	M87914	5318	50°41'	8°42'	KAISERSTEIGLE	FRST	MU4278	7415	48°33'	8°13'
KAISERLINDE	MONU	NU2995	7222	48°42'	9°23'	KAISERSTEIN	MONU	MV8001	7218	48°46'	8°44'
KAISERLINDE	MONU	NV5109	7124	48°50'	9°41'	KAISERSTEIN	SO	MA7139	5917	50°00'	8°36'
KAISERLINDE	MONU	NV5105	7124	48°48'	9°41'	KAISERSTEIN	MONU	NV1314	7121	48°53'	9°11'
KAISERLINDE	MONU	LV6364	6608	49°19'	7°07'	KAISERSTEIN	MONU	NV0812	7120	48°52'	9°07'
KAISERLINDE	MONU	MV7832	6918	49°02'	8°42'	KAISERSTEIN	MONU	NV0211	7120	48°51'	9°02'
KAISERLINDE	MONU	NV7141	6825	49°07'	9°58'	KAISERSTEIN	MONU	MA7243	5917	50°02'	8°37'
KAISERLINDE	MONU	NU0080	7420	48°34'	9°00'	KAISERSTEIN	MONU	MC8241	4118	51°49'	8°44'
KAISERLISHF.	FARM	MU4131	7815	48°08'	8°13'	KAISERSTEIN	MT	NC3021	4322	51°38'	9°26'
KAISERLOHE	FRST	U01459	6740	49°15'	12°26'	KAISERSTEIN	MONU	MV8270	6618	49°23'	8°45'
KAISERLOHE	FRST	QV1387	6437	49°30'	11°56'	KAISERSTEIN	MONU	NV5876	6524	49°26'	9°48'
KAISERMATTE	AN	MT1695	8113	47°48'	7°53'	KAISERSTR.	ROAD	L86936	5108	50°52'	7°08'
KAISERMOOS	FARM	PU0033	7828	48°08'	10°20'	KAISERSTR.	ROAD	L86836	5108	50°52'	7°07'
KAISERMÜHLE	MILL	PU8987	7335	48°36'	11°34'	KAISERSTR.	ST	MV2091	6413	49°34'	7°53'
KAISERNAU	FRST	N84065	4823	51°08'	9°34'	KAISERSTR.	ST	MV1683	6413	49°30'	7°50'
KAISERNHECKE	FRST	MA9823	6119	49°52'	8°58'	KAISERSTR.	ST	LV6561	6708	49°17'	7°08'
KAISEROOA	POPL	N88330	5127	50°49'	10°11'	KAISERSTRASSE	ROAD	NV4303	7223	48°47'	9°35'
KAISERPAPPELN	AN	MA7761	5718	50°12'	8°41'	KAISERSTRASSE	ROAD	NV2104	7221	48°47'	9°17'
KAISERPLATTE	FRST	MA7343	5917	50°02'	8°37'	KAISERSTRASSE	ROAD	NV2302	7221	48°46'	9°19'
KAISERQUAI	DOCK	NE6533	2425	53°32'	9°59'	KAISERSTRASSE	ROAD	NA6216	6225	49°48'	9°52'
KAISERRAMPE	SO	NC4085	3723	52°13'	9°35'	KAISERSTRASSE	FARM	NE0563	2120	53°49'	9°05'
KAISERS	FARM	NT8881	8327	47°41'	10°10'	KAISERSTRASSE	ST	NV6171	6625	49°23'	9°50'
KAISERS B.	AN	M87907	5318	50°37'	8°42'	KAISERSTRASSE	ST	LV6960	6709	49°17'	7°12'
KAISERS B.	HILL	MA7920	6118	49°50'	8°43'	KAISERSTRASSE	ST	MV6262	6616	49°19'	8°29'
KAISERS B.	FRST	MA9827	6119	49°54'	8°58'	KAISERSTRASSE	ST	NV6468	6625	49°22'	9°53'
KAISERS BERG	HILL	NU8632	7826	48°08'	10°10'	KAISERSTRASSE	ST	NV6863	6625	49°19'	9°56'
KAISERS EBENE	PLN	MU3523	7914	48°03'	8°08'	KAISERSTRASSE	ST	NV5780	6524	49°28'	9°47'
KAISERS-B.	HILL	N84414	5323	50°41'	9°37'	KAISERSTRASSE	ST	NV5974	6524	49°25'	9°49'
KAISERS-B.	HILL	MV3044	6814	49°09'	8°02'	KAISERSTRASSE	ROAD	NV4702	7223	48°46'	9°38'
KAISERS-M.	MILL	LA3837	6006	49°58'	6°44'	KAISERSTRASSE	ROAD	NV3803	7223	48°47'	9°31'
KAISERS-TAL	VAL	NA4053	5823	50°08'	9°34'	KAISERSTÜCK	AN	LA6865	5708	50°13'	7°09'
KAISERSÄCKER	AN	NV3572	6622	49°24'	9°29'	KAISERSTUHL	MT	MU0227	7912	48°05'	7°41'
KAISERSÄGMÜHLE	RUIN	MU6583	7317	48°36'	8°32'	KAISERSTUHL	SO	LA6230	6008	49°54'	7°05'
KAISERSBACH	POPL	NV4620	7023	48°56'	9°38'	KAISERSTUHL	MT	MU0128	7812	48°06'	7°40'
KAISERSBACH	STRM	NV2324	7021	48°58'	9°19'	KAISERSTUHL	POPL	NV8470	6627	49°23'	10°10'
KAISERSBACH	AN	NV2324	7021	48°58'	9°19'	KAISERSTUHL	POPL	MT5668	6617	47°34'	8°25'
KAISERSBACH	POPL	NV2735	6922	49°04'	9°22'	KAISERSWALO	FRST	MU1052	7612	48°19'	7°47'
KAISERSBACHERMÜHLE	MILL	MV2745	6814	49°09'	8°00'	KAISERSWERT	FRST	PC1838	4230	51°47'	10°43'
KAISERSBERG	FARM	UP2981	7442	48°33'	12°41'	KAISERSWERTH	POPL	LB4285	4606	51°18'	6°44'
KAISERSBERG	AN	MV8655	6718	49°15'	8°49'	KAISERTAL	VAL	PC0828	4329	51°41'	10°34'
KAISERSBERG	HILL	PU2691	6430	49°33'	10°44'	KAISERTANN	FRST	MU5764	7516	48°26'	8°25'
KAISERSBERG	FRST	NV2424	7021	48°58'	9°20'	KAISERTANNE	MONU	MT1194	8212	47°48'	7°49'
KAISERSBERG	FARM	QU1136	7837	48°08'	11°50'	KAISERTANNE	MONU	MT3895	8115	47°48'	8°10'
KAISERSBERG	AN	MV7627	6918	49°00'	8°40'	KAISERTANNEN-SCHN.	ROAD	MA7847	5918	50°04'	8°41'
KAISERSBERG	AN	MU0943	7712	48°14'	7°46'	KAISERTANNSTRÄSLE	ROAD	MU5764	7516	48°26'	8°25'
KAISERSBERG	FARM	UP2848	7742	48°16'	12°41'	KAISERTEMPEL	BLOG	MA5754	5816	50°08'	8°24'
KAISERSBÜHL	HILL	MU8528	7818	48°06'	8°48'	KAISERTOR	DOCK	MA4740	5915	50°01'	8°16'
KAISERSBURG	POPL	LB5079	4707	51°15'	6°51'	KAISERTURM	TWR	MA8307	6218	49°43'	8°46'
KAISERSBUSCH	POPL	L88263	4809	51°06'	7°19'	KAISERWACHT	MT	MU3008	8014	47°55'	8°04'
KAISERSBUSCH	FARM	LB5973	4807	51°11'	6°59'	KAISERWALD	FRST	MU3648	7714	48°17'	8°08'
KAISERSBUSCH	FARM	LB5864	4807	51°07'	6°58'	KAISERWEG	ROAD	NA6365	5725	50°14'	9°53'
KAISERSBUSCH	AN	MU9588	7319	48°39'	8°56'	KAISERWEG	ROAD	PC1123	4329	51°39'	10°36'
KAISERSCHLAG	FRST	QV0599	6337	49°36'	11°50'	KAISERWEG	ROAD	PC1121	4329	51°38'	10°36'

NAME	DESIGNATION	GRID REF.	SHEET NO.	LAT.	LONG.	NAME	DESIGNATION	GRID REF.	SHEET NO.	LAT.	LONG.
KAISERWEG	ROAD	PC1119	4329	51°37'	10°36'	KALB	AN	NV1132	6920	49°02'	9°09'
KAISERWEG	ROAD	PC1218	4329	51°36'	10°37'	KALB	AN	NV4907	7124	48°49'	9°40'
KAISERWEG	ROAD	LB7134	5109	50°51'	7°10'	KALB SCHN.	ROAD	MA7336	6017	49°58'	8°37'
KAISERWEG	ROAD	NA3300	6322	49°39'	9°28'	KALB-B.	STRM	LB0609	5303	50°36'	6°16'
KAISERWEG	ROAD	PV9402	7235	48°44'	11°38'	KALB-M.	MILL	UR3024	6141	49°51'	12°38'
KAISERWEG	TRL	NU3070	7522	48°29'	9°25'	KALBACH	VAL	NB4710	5324	50°38'	9°40'
KAISERWEG	ROAD	PC0947	4129	51°52'	10°35'	KALBACH	POPL	MA7459	5817	50°11'	8°38'
KAISERWEG	ROAD	PC0846	4129	51°51'	10°34'	KALBACH	STRM	NA4783	5524	50°24'	9°40'
KAISERWEG	ROAD	PC0744	4129	51°50'	10°33'	KALBACH	DTCH	NF6506	1726	54°12'	10°00'
KAISERWEG	ROAD	PC0741	4129	51°49'	10°33'	KALBACH	STRM	NF6605	1826	54°11'	10°01'
KAISERWEG	ROAD	PC0740	4129	51°48'	10°33'	KALBACHER HOLZ	FRST	NB0635	5120	50°52'	9°05'
KAISERWEG	ROAD	PC0640	4129	51°48'	10°32'	KALBACHER WALD	FRST	MA6462	5717	50°12'	8°30'
KAISERWEG	ROAD	NC9948	4128	51°52'	10°26'	KALBBERG	MT	NA9306	6227	49°42'	10°17'
KAISERWEG	ROAD	NC9947	4128	51°52'	10°26'	KALBE	STRM	PC0441	4129	51°49'	10°31'
KAISERWEG	ROAD	PC0839	4229	51°47'	10°34'	KALBE	STRM	PC0243	4128	51°50'	10°29'
KAISERWEG	ROAD	PC0735	4229	51°45'	10°33'	KALBE	MT	NB6174	4725	51°13'	9°52'
KAISERWEG	ROAD	PC0931	4229	51°43'	10°35'	KALBE	AN	NV3078	6522	49°27'	9°25'
KAISERWEG	ROAD	ND7168	3026	52°57'	10°04'	KALBE	POPL	NE3605	2723	53°18'	9°32'
KAISERWINKEL	BLDG	PD3319	3431	52°30'	10°58'	KALBER.	SPRG	MU7828	7818	48°06'	8°42'
KAISERWIRTH-HAFEN	PORT	MV5978	6516	49°27'	8°26'	KALBEKOPF	MT	PC0242	4128	51°49'	10°29'
KAISHAGEN	POPL	MC7073	3817	52°06'	8°34'	KALBEL-A.	BLDG	PT0568	8428	47°33'	10°24'
KAISHEIM	POPL	PV3203	7230	48°46'	10°48'	KALBELBERG	FRST	MV4101	7215	48°45'	8°12'
KAISHEIMER	FARM	NV1502	7221	48°46'	9°12'	KALBELEN A.	BLDG	NT5861	8424	47°30'	9°46'
KAISHOF	AN	OT0797	8236	47°48'	11°46'	KALBELES-SP.	MT	PT1154	8528	47°26'	10°28'
KAISILL-GR.	DTCH	OT2491	8237	47°44'	11°59'	KALBELESSCHEUER / VIEHM.	BLDG	MT0795	8112	47°48'	7°46'
KAISING	POPL	PV7534	6934	49°02'	11°23'	KALBELSKOPF	FRST	MU4294	7315	48°42'	8°13'
KAISINGER THAL	VAL	PV7534	6934	49°02'	11°23'	KALBEN	AN	NV1850	6721	49°12'	9°15'
KAISKORB	POPL	L82356	4904	51°02'	6°29'	KALBEN	MDW	MU9785	7319	48°37'	8°58'
KAISMÜHLE	MILL	UP4265	7543	48°25'	12°52'	KALBEN	AN	NV2161	6621	49°18'	9°17'
KAISTEN	POPL	NA7544	5926	50°03'	10°03'	KALBEN	AN	NV3077	6522	49°27'	9°25'
KAISTEN	POPL	MT2865	8414	47°32'	8°02'	KALBEN-B.	MT	PV8296	6435	49°35'	11°31'
KAISTENBERG	AN	MT2763	8414	47°31'	8°02'	KALBEN-GRD.	VAL	NA1201	6321	49°40'	9°10'
KAISTERBACH	STRM	MT2766	8414	47°33'	8°02'	KALBENBERG	MT	U07204	7245	48°46'	13°16'
KAISTERBERGHOF	FARM	MT2764	8414	47°31'	8°02'	KALBENBERG	HILL	LV7051	6709	49°12'	7°13'
KAISTERFELD	AN	MT2866	8414	47°33'	8°02'	KALBENGRABEN	DTCH	MT4185	8215	47°43'	8°13'
KAITELALPE	BLDG	UN2887	8242	47°43'	12°43'	KALBENHÄUSLE	BLDG	NV1850	6721	49°12'	9°15'
KAITERS-B.	STRM	U04746	6843	49°09'	12°54'	KALBENHOF	FARM	NA3389	5522	50°27'	9°28'
KAITERS-B.	STRM	U04945	6843	49°08'	12°56'	KALBENHOF	FARM	NA6587	5525	50°26'	9°55'
KAITERS-GR.	VAL	NA5206	6224	49°42'	9°43'	KALBENHOLZ	AN	NV5068	6624	49°22'	9°41'
KAITERSBACH	POPL	U04647	6843	49°09'	12°53'	KALBENHUB	AN	NA3303	6322	49°41'	9°28'
KAITERSBERG	MTS	U05049	6843	49°10'	12°56'	KALBENSTEIN	AN	NA4728	6023	49°54'	9°39'
KAITL	FARM	UN3887	8243	47°43'	12°50'	KALBENSTEIN	SLP	NA5437	6024	49°59'	9°45'
KAITLE	GRGE	MT5077	8316	47°39'	8°20'	KALBENSTEIN	POPL	PV3448	6831	49°10'	10°50'
KAITLOCHHOLZ	FRST	NA6530	6025	49°55'	9°55'	KALBER BELCHEN	FRST	MT1693	8213	47°47'	7°53'
KAIWALO	FRST	PU2802	8130	47°51'	10°43'	KALBER BR.	SPRG	OA0761	5837	50°10'	11°54'
KAIWIMM	FARM	UP2760	7641	48°22'	12°40'	KALBER WEMR	MDW	NC5365	3924	52°02'	9°46'
KAJE DEICH	DAM	ME6309	2616	53°20'	8°26'	KALBER WEIDE	MDW	NO0517	3420	52°30'	9°04'
KAJEDEICH	POPL	NE1360	2221	53°47'	9°12'	KALBER-GRATH	FRST	PT9468	8435	47°32'	11°35'
KAJEDEICH	POPL	NE1559	2221	53°47'	9°14'	KALBER-B.	MT	LA1971	5704	50°16'	6°28'
KAJEDEICH	POPL	NE1455	2221	53°45'	9°13'	KALBER-B.	STRM	NC0603	4520	51°29'	9°05'
KAJEDEICH	DAM	ME3424	2514	53°28'	8°01'	KALBER-B.	MT	NA4971	5724	50°17'	9°41'
KAJETANDBEL	VAL	MU3717	7914	48°00'	8°10'	KALBER-B.	HILL	LA1498	5404	50°30'	6°23'
KAJETANLISTE	AN	MU3834	7815	48°09'	8°10'	KALBER-B.	HILL	NB0622	5220	50°45'	9°05'
KAJETANTEICH	POND	UR2632	6041	49°55'	12°35'	KALBER-B.	MT	NA5184	5524	50°24'	9°43'
KAKAU	POPL	PO1959	3130	52°52'	10°46'	KALBER-B.	MT	NB8774	4727	51°13'	10°15'
KAKELS-B.	HILL	ND6669	3025	52°58'	9°59'	KALBER-B.	HILL	LV4887	6407	49°31'	6°54'
KAKELS-B.	HILL	PC3480	3831	52°09'	10°58'	KALBER-B.	MT	MB0370	4811	51°10'	7°37'
KAKELS-B.	HILL	NF9807	1729	54°12'	10°30'	KALBER-B.	HILL	MD0800	3611	52°20'	7°39'
KAKELSBERG	FARM	NF9807	1729	54°12'	10°30'	KALBER-B.	HILL	MC0998	3612	52°19'	7°40'
KAKEMICH	FRST	LA6086	5508	50°25'	7°02'	KALBER-GR.	DTCH	OA0358	5837	50°08'	11°50'
KAKEN	POPL	NE1636	2421	53°34'	9°14'	KALBER-GR.	DTCH	PT8568	8434	47°31'	11°28'
KAKENBECK	AN	MB8970	4819	51°11'	8°50'	KALBER-H.	BLDG	PT6057	8532	47°27'	11°07'
KAKENER HINTERHOLZ	FRST	NE1736	2421	53°34'	9°16'	KALBER-H.	BLDG	PT4077	8331	47°38'	10°52'
KAKENER VOROERHOLZ	FRST	NE1636	2421	53°34'	9°14'	KALBER-H.	BLDG	NT8865	8427	47°32'	10°10'
KAKENHAHN	FARM	NE7150	2326	53°42'	10°04'	KALBER-H.	MT	UN4977	8343	47°38'	12°59'
KAKENSTORF	POPL	NE5107	2624	53°19'	9°46'	KALBER-ST.	VAL	NA7344	5926	50°03'	10°01'
KAKERBECK	POPL	PD1841	3230	52°42'	10°45'	KALBER-TAL	MDW	UP9798	7247	48°44'	13°36'
KAKERBECK	POPL	NE2819	2522	53°25'	9°25'	KALBER-W.	AN	NU5951	7624	48°19'	9°48'
KAKERBECKER MÜHLE	MILL	NE2820	2522	53°26'	9°25'	KALBERÄCKER	DTCH	PT4971	8431	47°34'	10°59'
KÄKEREI	BLDG	ME1942	2312	53°37'	7°47'	KALBERALP-GR.	PAST	PT4972	8431	47°35'	10°59'
KAKERT	POPL	KB8943	5002	50°54'	6°00'	KALBERALPE	STRM	PT7458	8533	47°27'	11°19'
KAKERTCHEN	MT	LA6445	5908	50°02'	7°06'	KALBERALPEL-B.	PAST	PT1768	8429	47°33'	10°33'
KAKESBACH	FARM	LC9341	4110	51°49'	7°27'	KALBERÄTZ	PAST	PT6260	8532	47°28'	11°09'
KAKESCHBACH	STRM	LV0098	6303	49°36'	6°14'	KALBERAU	POPL	NA0649	5920	50°06'	9°05'
KAKOHL	POPL	PF0916	1730	54°17'	10°40'	KALBERAUCHTERT	AN	MU6050	7616	48°18'	8°28'
KAKUSHÖHLE	CAVE	LB3402	5405	50°33'	6°40'	KALBERB.	STRM	NV8329	6926	49°00'	10°08'
KAL-B.	STRM	NA4784	5523	50°24'	9°40'	KALBERBACH	AN	NV8821	7027	48°56'	10°12'
KAL-B.	STRM	MA7559	5817	50°11'	8°39'	KALBERBACH	STRM	MU6592	7317	48°41'	8°31'
KAL-B.	STRM	NA4488	5523	50°26'	9°37'	KALBERBACH	POPL	UP8175	7446	48°31'	13°23'
KAL-B.	STRM	NB0736	5120	50°52'	9°06'	KALBERBACH	POPL	NV6865	6625	49°20'	9°56'
KALAND	RDGE	NC7911	4426	51°33'	10°08'	KALBERBACH	STRM	MU8895	7215	48°42'	8°17'
KALANDSHOF	POPL	ND2583	2922	53°06'	9°22'	KALBERBACH	FRST	NA4970	5724	50°17'	9°41'
KALANDSHOF	POPL	ND2583	2822	53°06'	9°22'	KALBERBERG	MT	NA4969	5724	50°16'	9°41'
KALÄRLETAL	VAL	NV0304	7220	48°47'	9°02'	KALBERBERG	POPL	PA4824	6132	49°51'	11°04'

NAME	DESIG-NATION	GRID REF.	SHEET NO.	LAT.	LONG.	NAME	DESIG-NATION	GRID REF.	SHEET NO.	LAT.	LONG.
KÄLBERBERG	MT	NT8171	8426	47°35'	10°05'	KÄLBERSTEIG	VAL	NU6487	7325	48°38'	9°52'
KÄLBERBERG	HILL	PU2150	7729	48°17'	10°38'	KÄLBERSTEIG	FRST	MU6475	7417	48°32'	8°31'
KÄLBERBERG	HILL	NU3363	7522	48°25'	9°27'	KÄLBERSTEIGE	ROAD	MU6593	7317	48°41'	8°31'
KÄLBERBERG	HILL	UP6694	7345	48°41'	13°11'	KÄLBERSTEIN	FARM	UN4977	8343	47°38'	12°59'
KÄLBERBERG	HILL	NU9832	7827	48°08'	10°19'	KÄLBERSTELLE	AN	NU6995	7225	48°42'	9°56'
KÄLBERBERG	FRST	MV7629	6918	49°01'	8°40'	KÄLBERSTELLE	AN	NU0934	7820	48°10'	9°07'
KÄLBERBERG	AN	MV7630	6918	49°01'	8°40'	KÄLBERSTELLE	AN	NU2253	7621	48°20'	9°18'
KÄLBERBORN	SPRG	LV3093	6405	49°34'	6°39'	KÄLBERSTELLE	FRST	NU0582	7420	48°35'	9°04'
KÄLBERBR.	SPRG	MU7231	7817	48°08'	8°37'	KÄLBERTAL	AN	MA5001	6315	49°40'	8°19'
KÄLBERBR.	WELL	MU7308	8017	47°55'	8°38'	KÄLBERTAL	VAL	MU7812	8018	47°58'	8°43'
KÄLBERBR.	SPRG	MU7106	8017	47°54'	8°37'	KÄLBERTANNEN	FRST	PD4323	3432	52°32'	11°07'
KÄLBERBR.	SPRG	NV8429	6926	49°00'	10°09'	KÄLBERTAL	AN	MU6693	7325	48°41'	9°54'
KÄLBERBRONN	POPL	MU6276	7416	48°32'	8°29'	KÄLBERTAL	VAL	MU9847	7719	48°17'	8°58'
KÄLBERBRONNER WIESE	FRST	MU6476	7417	48°32'	8°31'	KÄLBERTAL	FARM	MA5818	6116	49°49'	8°25'
KÄLBERBRUCH	MDSH	PC2223	4330	51°39'	10°46'	KÄLBERTAL	VAL	MV1450	6712	49°12'	7°49'
KÄLBERBRUCH	MOW	MC9615	4419	51°35'	8°56'	KÄLBERTAL	VAL	MV1856	6713	49°15'	7°52'
KÄLBERBRUNNEN	AN	MU6920	7917	48°02'	8°35'	KÄLBERTAL	ROAD	MA5719	6116	49°49'	8°24'
KÄLBERBRUNNEN	FRST	NV1064	6620	49°20'	9°08'	KÄLBERTHAL	FARM	MBO445	5011	50°57'	7°38'
KÄLBERBRUNNEN	MT	UQ4527	7043	48°59'	12°53'	KÄLBERTHAL	VAL	PV7326	7034	48°58'	11°22'
KÄLBERBUCKL	HILL	PT1979	8329	47°39'	10°35'	KÄLBERTHÄNKE	MOW	PC1924	4630	51°39'	10°43'
KÄLBERBÜHEL	AN	MU4753	7615	48°20'	8°17'	KÄLBERTSHAUSEN	POPL	NU0462	6320	49°19'	9°04'
KÄLBERBÜHL	AN	MA5504	6316	49°41'	8°23'	KÄLBERWALD	RDGE	MT2291	8213	47°46'	7°58'
KÄLBERBÜRREN	FRST	NU3072	7422	48°30'	9°25'	KÄLBERWALD	FRST	MT1679	8313	47°39'	7°53'
KÄLBERBUSCH	FRST	MA9545	5919	50°03'	8°56'	KÄLBERWALD	FRST	MU6291	7316	48°40'	8°29'
KÄLBERECK	MT	PT8665	8434	47°31'	11°28'	KÄLBERWALD	FRST	MU6392	7317	48°41'	8°30'
KÄLBERECK	MT	MV1856	6713	49°15'	7°52'	KÄLBERWASEN	AN	NV7535	6926	49°04'	10°02'
KÄLBERGÄRTEN	AN	QA0019	6236	49°47'	11°47'	KÄLBERWEG	ROAD	MV8510	7118	48°51'	8°48'
KÄLBERGÄRTEN	AN	MT6287	8217	47°44'	8°29'	KÄLBERWEG	ROAD	NV1744	6821	49°09'	9°14'
KÄLBERGASSE	MOW	MU8123	7918	48°04'	8°45'	KÄLBERWEID	FRST	MT1696	8113	47°49'	7°53'
KÄLBERGERHOF	EST	LA4229	6106	49°53'	6°48'	KÄLBERWEID	POPL	UV4714	7143	53°21'	12°42'
KÄLBERGHAU	FRST	NU7525	7926	48°04'	10°01'	KÄLBERWEID	AN	MT3797	8115	47°49'	8°10'
KÄLBERGHAU	AN	NU6925	7925	48°04'	9°56'	KÄLBERWEIDE	MOW	NU3818	7923	48°01'	9°31'
KÄLBERGRD.	VAL	NB9146	5027	50°57'	10°18'	KÄLBERWEIDE	MOW	NT7464	8425	47°31'	9°59'
KÄLBERGRUND	VAL	NV3981	6523	49°29'	9°32'	KÄLBERWEIDE	AN	MU5876	7416	48°32'	8°26'
KÄLBERGRUND	VAL	NB0055	4920	51°03'	9°00'	KÄLBERWEIDE	AN	MU6780	7417	48°34'	8°33'
KÄLBERMAGEN	FARM	NF4559	1324	54°41'	9°42'	KÄLBERWEIDE	AN	MU8231	7818	48°08'	8°46'
KÄLBERMALDE	SLP	MU7147	7717	48°16'	8°37'	KÄLBERWEIDE	AN	MU3905	8115	47°54'	8°11'
KÄLBERMALDE	FRST	NU7746	7726	48°16'	10°02'	KÄLBERWEIDE	AN	NT6887	8225	47°44'	9°55'
KÄLBERHAMM	FARM	ME2534	2413	53°33'	7°52'	KÄLBERWIESEN	AN	NV8541	6827	49°07'	10°10'
KÄLBERHART	AN	NV1532	6921	49°02'	9°13'	KÄLBERWÜRTH	AN	UO4300	7243	48°44'	12°52'
KÄLBERHAU	FRST	NU1620	7921	48°02'	9°13'	KÄLBES-GRD	VAL	NA2111	6221	49°45'	9°17'
KÄLBERHAU	FRST	MU7479	7417	48°34'	8°39'	KÄLBHOLZ	FRST	PV2388	6430	49°32'	10°42'
KÄLBERHAU	FRST	NU2863	7522	48°25'	9°23'	KÄLBLESBERG	MT	UO0179	6539	49°26'	12°15'
KÄLBERHAU	AN	NU7150	7625	48°18'	9°58'	KÄLBLESBUCH	AN	NU5265	7524	48°26'	9°42'
KÄLBERHAU	FRST	NU6172	7424	48°30'	9°50'	KÄLBLING	FRST	MV7101	7217	48°46'	8°37'
KÄLBERHAU	AN	NU7882	7426	48°35'	10°04'	KÄLBLING	AN	NV3048	6822	49°11'	9°25'
KÄLBERHÄULE	FRST	NU7295	7225	48°42'	9°59'	KÄLBLING	FRST	NV1827	7021	49°00'	9°15'
KÄLBERHÄUSL	FARM	UO1134	6940	49°02'	12°25'	KÄLBLING	FRST	NV1827	6921	49°00'	9°15'
KÄLBERHECK	FRST	LA4173	5706	50°17'	6°46'	KÄLBLINGSBACH	STRM	MV7100	7217	48°45'	8°37'
KÄLBERHOF	FARM	UO1932	6941	49°01'	12°31'	KÄLBLINGSWIESENBR.	SPRG	MV7201	7217	48°46'	8°37'
KÄLBERHOFALPE	BLDG	PT1067	8428	47°33'	10°28'	KÄLBLSWIESE	FRST	MV7200	7217	48°45'	8°37'
KÄLBERHOLZ	AN	MT1983	8313	47°42'	7°55'	KÄLBÖÖ	FARM	UP2720	7942	48°01'	12°41'
KÄLBERHÜTE	FRST	M89264	4819	51°08'	8°53'	KÄLBORN	POPL	KA9354	5802	50°06'	6°06'
KÄLBERHÜTTE	BLDG	MU6391	7316	48°40'	8°30'	KÄLBS M.	MILL	MA4112	6215	49°45'	8°11'
KÄLBERKAMP	MOW	NC1678	3821	52°09'	9°14'	KÄLBS WIESE	MOW	MA7235	6017	49°58'	8°37'
KÄLBERKLAMM	GRGE	MV5921	7016	48°56'	8°26'	KÄLBS-B.	HILL	PC2365	3930	52°01'	10°47'
KÄLBERKLAMM	GRGE	LV8652	6710	49°13'	7°26'	KÄLBS-B.	HILL	MA3108	6214	49°43'	8°02'
KÄLBERKLINGE	VAL	NV2293	6421	49°35'	9°18'	KÄLBS-M.	MILL	MA3108	6214	49°43'	8°02'
KÄLBERKOPF	FRST	MV5821	7016	48°56'	8°26'	KÄLBSBUCKEL	FRST	NA0539	5920	50°00'	9°04'
KÄLBERKOPF	AN	NV2431	6922	49°02'	9°20'	KÄLBSBURG	EST	NB1960	4921	51°05'	9°16'
KÄLBERLAHNER	OTCH	PT7461	8533	47°29'	11°19'	KÄLBSCHIED	FRST	M85091	4615	51°22'	8°17'
KÄLBERLOCH	FRST	NT7183	8225	47°42'	9°57'	KÄLBSCHLET	STRM	ME2825	2513	53°28'	7°55'
KÄLBERLOH-W.	POND	PA8623	6135	49°50'	11°35'	KÄLBSDÖLLE	FRST	MV8695	6318	49°36'	8°49'
KÄLBERLOME	AN	PU0918	7928	48°00'	10°28'	KÄLBSHECK	FRST	MA5861	5716	50°12'	8°25'
KÄLBERLOME	FRST	UO2884	6541	49°29'	12°37'	KÄLBSIEFEN	FRST	LB4905	5407	50°35'	6°52'
KÄLBERMAGEN	AN	PA6707	6333	49°41'	11°19'	KÄLBSIEK	FARM	MC5893	3716	52°17'	8°23'
KÄLBERMAHD	AN	MU7284	7317	48°36'	8°37'	KÄLBSIEK	VAL	MC5793	3716	52°17'	8°22'
KÄLBERMÜHL	POPL	UP5296	7243	48°42'	12°59'	KÄLBSKLINGE	GRGE	NV4807	7123	48°49'	9°39'
KÄLBERMÜHLE	MILL	MU6494	7317	48°42'	8°31'	KÄLBSKLINGE	GRGE	NV4807	7124	48°49'	9°39'
KÄLBERPLATTE	AN	PT5572	8432	47°35'	11°04'	KÄLBSKOPF	AN	NV0206	7120	48°48'	9°02'
KÄLBERRÜCKEN	RDGE	NT8751	8526	47°24'	10°09'	KÄLBSKOPF	AN	MV8132	6918	49°02'	8°44'
KÄLBERRÜTTE	AN	MT2794	8214	47°48'	8°02'	KÄLBSKOPF	MT	NB5290	4624	51°21'	9°45'
KÄLBERSCHACHEN	BLDG	NT9055	8527	47°26'	10°11'	KÄLBSLOH	FRST	NB8256	3127	52°51'	10°13'
KÄLBERSCHE	VAL	M85677	4716	51°15'	8°22'	KÄLCH-BOSE	FRST	NC5719	4324	51°37'	9°49'
KÄLBERSCHLAG	MT	PV8692	6435	49°33'	11°34'	KÄLCHBERGER	FARM	UP7382	7445	48°35'	13°17'
KÄLBERSCHLAG	AN	MV7268	6617	49°22'	8°37'	KÄLCHEN	MOW	NT4481	8323	47°41'	9°35'
KÄLBERSCHNACKE	FARM	M81658	4912	51°04'	7°48'	KÄLCHENBACH	POPL	NT9871	8427	47°35'	10°18'
KÄLBERSCHÜTT	FRST	PV6601	7233	48°44'	11°16'	KÄLCHENBRUNNEN	FRST	MU1027	7912	48°05'	7°47'
KÄLBERSCHWAG	FARM	PT4785	8231	47°42'	10°58'	KÄLCHER	FARM	QT1195	8236	47°46'	11°49'
KÄLBERSTALL	FRST	LA2657	5805	50°08'	6°34'	KÄLCHERE	AN	MT5791	8216	47°46'	8°26'
KÄLBERSTALL	FRST	M89106	5319	50°36'	8°52'	KÄLCHESBRUCK	AN	KA9600	6303	49°37'	6°10'
KÄLBERSTALL	FRST	M87760	4918	51°05'	8°40'	KÄLCHHOF	FARM	MT7063	8417	47°31'	8°36'
KÄLBERSTALL-B.	STRM	LA2755	5805	50°07'	6°35'	KÄLCHHOF	AN	MT6876	8317	47°38'	8°34'
KÄLBERSTEERT	POPL	NE7922	2527	53°26'	10°11'	KÄLCHÖD	FARM	QT1497	8237	47°47'	11°52'

NAME	DESIGNATION	GRID REF.	SHEET NO.	LAT.	LONG.	NAME	DESIGNATION	GRID REF.	SHEET NO.	LAT.	LONG.
KALCHOFEN	AN	MU5822	7916	48°03'	8°26'	KALIWERK HOHENFELS	MILL	NC6393	3725	52°17'	9°55'
KALCHRAIN	POPL	MT9173	8319	47°37'	8°53'	KALIWERK HUGO	MINE	ND6500	3625	52°21'	9°57'
KALCHREUTH	POPL	PV5491	6432	49°33'	11°08'	KALIWERK OTTOSHALL	MINE	NO6602	3625	52°22'	9°58'
KALCHREUTHER FORST	FRST	PV5389	6432	49°32'	11°07'	KALIWERK RÖSSING-BARNTEN	MINE	NC5784	3725	52°12'	9°50'
KALCHREUTHER WEG	ROAD	PV5293	6432	49°34'	11°06'	KALIWERK SIEGFRIED	MINE	NC5984	3725	52°12'	9°52'
KALCHREUTHFELD	AN	PV5490	6432	49°33'	11°08'	KALIWERK SIEGFRIED I	MINE	NC6437	4225	51°47'	9°56'
KALCHSHOF	AN	NV3286	6422	49°31'	9°26'	KALIWERK WILHELMINE	MILL	NO2252	3121	52°49'	9°20'
KALCHSREUTH	POPL	PV9799	6336	49°37'	11°44'	KALK	POPL	LB6044	5008	50°56'	7°01'
KALCHTER	AN	MT1987	8213	47°44'	7°55'	KALK	FRST	MA6170	5716	50°17'	8°27'
KALDAUEN	POPL	LB7729	5109	50°48'	7°15'	KALK	AN	NV0110	7120	48°51'	9°01'
KALDEN	POPL	NB2895	4522	51°24'	9°24'	KALK	HILL	LA7450	5909	50°05'	7°14'
KALDEN	FARM	NT8997	8127	47°49'	10°11'	KALK	AN	KA9112	6202	49°43'	6°06'
KALDEN-B.	STRM	LB1915	5304	50°39'	6°26'	KALK	FRST	MA4990	5515	50°28'	8°17'
KALDENBACH	DTCH	MT3574	8314	47°37'	8°08'	KALK	POPL	LB5945	5007	50°56'	6°59'
KALDENBERG	FARM	LB4387	4606	51°19'	6°45'	KALK	FRST	NB0252	4920	51°01'	9°02'
KALDENBERG	FARM	LB6384	4708	51°17'	7°02'	KALK	FRST	NV5570	6624	49°23'	9°46'
KALDENERTOBEL-B.	STRM	NT8997	8127	47°49'	10°11'	KALK-B.	HILL	NB2813	5322	50°40'	9°24'
KALDENHAUSEN	POPL	LB3696	4605	51°23'	6°38'	KALK-B.	SLP	LB2812	5305	50°38'	6°34'
KALDENHOF	FARM	MC4898	3615	52°20'	8°14'	KALK-B.	HILL	NC1303	4521	51°29'	9°11'
KALDENHOF	FARM	LC5501	4507	51°26'	6°55'	KALK-B.	HILL	PC4294	3732	52°17'	11°05'
KALDENHOFF	FARM	MC4267	3914	52°03'	8°09'	KALK-B.	MT	LA7551	5809	50°06'	7°15'
KALDER HÖHE	HILL	NB3096	4522	51°25'	9°26'	KALK-B.	PC4588	3732	52°13'	11°07'	
KALDER VORDERTEIL	FRST	NB2992	4622	51°23'	9°25'	KALK-B.	HILL	NB7933	5118	50°51'	8°42'
KALDER-B.	HILL	NB2892	4622	51°23'	9°24'	KALK-B.	HILL	NB3030	5122	50°49'	9°26'
KALOERN	POPL	MB7632	5117	50°50'	8°40'	KALK-B.	HILL	PV8606	7235	48°47'	11°32'
KALDEWEI	FARM	MC0445	4111	51°51'	7°37'	KALK-B.	HILL	NE8677	2027	53°56'	10°19'
KALDEWEI	POPL	MC4922	4315	51°39'	8°16'	KALK-B.	HILL	NB6379	4725	51°15'	9°54'
KALOEWEY	FARM	MC2640	4113	51°48'	7°56'	KALK-B.	HILL	NB4083	4723	51°18'	9°34'
KALDORF	POPL	PV5928	7033	48°59'	11°10'	KALK-B.	MT	MB5741	5016	50°55'	8°23'
KALEBORN	AN	LA7342	5909	50°01'	7°14'	KALK-B.	RDGE	NC1605	4421	51°30'	9°14'
KALEFELD	POPL	NC7139	4126	51°48'	10°02'	KALK-B.	HILL	PC1112	4429	51°33'	10°36'
KALEFELD	POPL	NC7139	4226	51°48'	10°02'	KALK-B.	HILL	PD1407	3530	52°24'	10°41'
KALEFELD	FARM	MC4548	4115	51°53'	8°12'	KALK-B.	HILL	NE9301	2728	53°15'	10°23'
KALEFELD	FARM	MC5840	4116	51°49'	8°23'	KALK-BR.	SPRG	NA6578	5625	50°21'	9°55'
KALEN-B.	HILL	LA0138	6003	6°13'	49°58'	KALK-BR.	BRDG	PV5090	6432	49°33'	11°04'
KALEN-B.	MT	NC4087	3723	52°14'	9°35'	KALK-BR.	SPRG	PA6202	6333	49°39'	11°14'
KALEN-B.	NT	LA1498	5404	50°30'	6°23'	KALK-BR.	SPRG	PU5525	7932	48°04'	11°05'
KALEN-B.	HILL	NC5271	3924	52°05'	9°46'	KALK-GR.	STRM	PV4990	6432	49°33'	11°04'
KALEN-B.	HILL	LA2621	6105	49°49'	6°35'	KALK-GR.	STRM	PV5190	6432	49°33'	11°05'
KALEN-B.	HILL	LA9331	6011	49°55'	7°31'	KALK-GR.	DTCH	QT1377	8337	47°37'	11°50'
KALEN-B.	MT	NC1151	4021	51°55'	9°10'	KALK-GR.	GRGE	LA3028	6105	49°53'	6°38'
KALENÄCKER	AN	MT6398	8117	47°50'	8°31'	KALK-GR.	DTCH	PU7010	8033	47°55'	11°17'
KALENBERG	POPL	LB3004	5405	50°34'	6°36'	KALK-GR.	DTCH	TN9895	8239	47°47'	12°18'
KALENBERG	POPL	LB7551	4909	51°00'	7°13'	KALK-GR.	DTCH	PT9584	8335	47°41'	11°36'
KALENBORN	POPL	LB8109	5309	50°37'	7°19'	KALKACH	STRM	PA6202	6333	49°39'	11°14'
KALENBORN	AN	LA7778	5609	50°20'	7°16'	KALKACH	STRM	PA6200	6333	49°38'	11°14'
KALENBORN	POPL	LA6369	5708	50°15'	7°05'	KALKÄCKER	AN	MV9825	7019	48°59'	8°58'
KALENBORN	SO	LA1144	5904	6°22'	49°58'	KALKÄHREN	FARM	NT4573	8323	47°36'	9°36'
KALENBORN	POPL	LA2970	5705	50°15'	6°36'	KALKAR	POPL	LB4207	5406	50°36'	6°46'
KALENBORNER-B.	STRM	LA6271	5708	50°16'	7°04'	KALKBERG	HILL	NB8406	5322	50°36'	9°29'
KALENBORNERHOF	FARM	KA9847	5903	50°02'	6°11'	KALKBERG	FRST	MB8515	5318	50°41'	8°47'
KALENBORNERHÖHE /SIECHMS./	BLDG	LB5801	5408	50°33'	7°00'	KALKBERG	MT	PA6049	5933	50°04'	11°14'
KALENDERBERG	HILL	PA9526	6136	49°51'	11°43'	KALKBERG	POPL	MB0237	5111	50°53'	7°37'
KALENKAMP	FARM	NE3791	1923	54°04'	9°34'	KALKBERG	FARM	UP7085	7345	48°36'	13°14'
KALER SIEPEN	DTCH	MB4796	4515	51°25'	8°14'	KALKBERG	FARM	PF3116	1732	54°16'	11°01'
KALES	MDW	LA6551	5908	50°06'	7°07'	KALKBERG	MT	QV0561	6736	49°16'	11°49'
KALESCHENWEG	ROAD	LA9972	5711	50°17'	7°35'	KALKBERG	FRST	NV6030	6924	49°01'	9°49'
KALETSCHKOPF	MT	MV0643	6812	49°08'	7°43'	KALKBERG	FRST	NV6130	6925	49°01'	9°50'
KALFAMER	SAND	LE7350	2308	53°41'	7°05'	KALKBERGE	FRST	NC8432	4227	51°44'	10°13'
KALFENGRABEN	DTCH	UQ2731	6941	49°00'	12°38'	KALKBERGELN	FRST	PU5734	7832	48°08'	11°07'
KALFERTSHAUS	BLDG	LV3095	6405	49°35'	6°39'	KALKBERGWERK WINTERBERG	MINE	NCB442	4127	51°49'	10°13'
KALFHAUS	FARM	LC7824	4309	51°39'	7°14'	KALKBR.	WELL	NV8570	6618	49°23'	8°47'
KALFHOVENHOF	FARM	LC2639	4204	51°46'	6°29'	KALKBRN.AM KLINGELSTAAT	KILN	MA2779	5613	50°21'	7°58'
KALFLACH	STRM	LC1138	4203	51°46'	6°16'	KALKBRUNNEN	FRST	NV3333	6922	49°03'	9°27'
KALFDHREN	AN	MD4293	2814	53°11'	8°08'	KALKBRUNNEN	FRST	MU7115	8017	47°59'	8°37'
KALHOF	FARM	LC8341	4109	51°48'	7°18'	KALKBÜSCH	POPL	PA6729	6134	49°53'	11°20'
KALIGERWERKSCH.GROSSM2G.V.SACHSEN	MINE	NB7727	5226	50°47'	10°05'	KALKBÜSCH	AN	NC2311	4422	51°33'	9°20'
KALIFORNIE	FARM	NF8932	1528	54°26'	10°22'	KALKDARREN	AN	MT1967	8613	47°33'	7°55'
KALISCHT.AOOLF5-GLÜCK	MINE	ND4428	3323	52°36'	9°39'	KALKDELL	VAL	LV9895	6311	49°36'	7°35'
KALISCHT.FALLERSLEBEN	MINE	ND8339	3227	52°41'	10°14'	KALKEBENE	AN	NV1527	6921	49°00'	9°13'
KALISCHT.HOPE	MINE	ND4429	3323	52°36'	9°39'	KALKECKEN	FARM	MU5537	7816	48°11'	8°23'
KALISCHT.MARJAGLÜCK	MINE	ND8438	3327	52°41'	10°14'	KÄLKENHÖHE	HILL	MO5260	3115	52°53'	8°17'
KALISS	POPL	PO5592	2833	53°09'	11°19'	KALKENTAL	VAL	MA7153	5817	50°08'	8°35'
KALIWA.ALEXANDERSHALL	MILL	NB7342	5026	50°55'	10°02'	KÄLKER	FARM	NC2667	3913	52°03'	7°55'
KALIWA.FRIEDRICHRODA	MINE	NC9870	3928	52°04'	10°26'	KÄLKER HÖH	AN	MA0905	6312	49°41'	7°44'
KALIWA.SCHIEFERKAUTE	MINE	NC6189	3725	52°15'	9°53'	KÄLKER-B.	STRM	LA2178	5604	50°20'	6°29'
KALIWERK BERGMANN5SEGEN	MILL	ND6501	3625	52°21'	9°57'	KÄLKER-B.	STRM	LA2279	5605	50°20'	6°30'
KALIWERK EIME	MILL	NC5068	3924	52°04'	9°44'	KÄLKERHECK	FRST	LA2278	5605	50°20'	6°30'
KALIWERK ERICH5SEGEN	MINE	NO6600	3625	52°21'	9°58'	KÄLKE5BACH	POPL	LA0920	6104	49°48'	6°21'
KALIWERK FRIEDRICH5SHALL SCHACHT I	MINE	NC6697	3625	52°19'	9°58'	KÄLKE5BLEICH	FRST	LA4287	5506	50°25'	6°47'
KALIWERK FRIEDRICH5SHALL SCHACHT II	MINE	NC6596	3625	52°18'	9°57'	KÄLKER	GRGE	NC8785	4726	51°13'	10°07'
KALIWERK FÜRSTENHALL	MINE	NC6085	3725	52°13'	9°53'	KÄLKERGRABEN	FARM	QT1492	8237	47°45'	11°52'
KALIWERK GLÜCKAUF	MINE	NC5886	3725	52°13'	9°51'	KÄLKERGRABEN	FRST	NA6585	5525	50°25'	9°55'
KALIWERK HATTORF	MILL	NB6932	5125	50°50'	9°59'	KÄLKERGRABEN	FARM	NE9664	2128	53°49'	10°28'

NAME	DESIGNATION	GRID REF.	SHEET NO.	LAT.	LONG.	NAME	DESIGNATION	GRID REF.	SHEET NO.	LAT.	LONG.
KALKGRABEN	OTCH	MV9262	6619	49°19'	8°53'	KALKOFEN	GRGE	PU5534	7832	48°08'	11°05'
KALKGRABEN-GR.	STRM	QU1165	7537	48°24'	11°51'	KALKOFEN	AN	NA4984	5524	50°24'	9°41'
KALKGRABEN-GR.	STRM	QU1164	7637	48°24'	11°51'	KALKOFEN	AN	MT5191	8216	47°46'	8°21'
KALKGRUB	FARM	TP8910	8039	47°54'	12°11'	KALKOFEN	AN	MT4882	8315	47°41'	8°19'
KALKGRUB	FARM	UP1318	8041	47°59'	12°29'	KALKOFEN	AN	MT4981	8315	47°41'	8°19'
KALKGRUB	FARM	UP0007	8139	47°53'	12°19'	KALKOFEN	AN	MT0278	8312	47°39'	7°42'
KALKGRUB	FARM	TP8642	7738	48°12'	12°07'	KALKOFEN	AN	MT5280	8316	47°40'	8°22'
KALKGRUBE	AN	MA9599	5419	50°33'	8°56'	KALKOFEN	FRST	MT9582	8319	47°41'	8°56'
KALKGRUBE	AN	MU6424	7917	48°04'	8°31'	KALKOFEN	AN	HT9979	8319	47°40'	8°59'
KALKGRÜBEL	AN	MV3103	7214	48°47'	8°04'	KALKOFEN	AN	MU6467	7517	48°27'	8°31'
KALKGRUBEN	AN	NB4116	5223	50°42'	9°35'	KALKOFEN	AN	MU2091	7321	48°40'	9°16'
KALKGRUBEN	AN	NU5825	7924	48°04'	9°47'	KALKOFEN	POPL	LB7849	5009	50°59'	7°16'
KALKGRUBEN	FRST	MT8488	8218	47°45'	8°47'	KALKOFEN	FRST	MU1432	7813	48°08'	7°50'
KALKGRUBWIESE	MOW	MV5400	7216	48°45'	8°22'	KALKOFEN	AN	NV2889	6422	49°33'	9°23'
KALKHALOE	AN	MU6063	7516	48°25'	8°28'	KALKOFEN	FRST	PV7418	7134	48°53'	11°22'
KALKHALOE	FRST	MU8022	7918	48°03'	8°44'	KALKOFEN	AN	MU9825	7919	48°05'	8°58'
KALKHAROT	FRST	MU5164	7516	48°26'	8°20'	KALKOFEN	AN	NU2158	7621	48°22'	9°17'
KALKHÄULE	FRST	NU4051	7623	48°19'	9°32'	KALKOFEN	AN	PU3323	7930	48°03'	10°47'
KALKHAUS	AN	NU0148	7720	48°17'	9°01'	KALKOFEN	AN	NU5256	7926	48°05'	10°08'
KALKHÄUSCHEN	BLOG	LB0019	5303	50°41'	6°10'	KALKOFEN	AN	NU5856	7624	48°21'	9°47'
KALKHÄUSEL	BLOG	TR8536	6038	49°56'	12°00'	KALKOFEN	FRST	NU5252	7624	48°19'	9°42'
KALKHÄUSEL	FRST	TR8403	6338	49°38'	12°01'	KALKOFEN	FRST	NU2551	7622	48°19'	9°20'
KALKHECK	FARM	LB9197	4510	51°25'	7°26'	KALKOFEN	AN	NU1556	7621	48°21'	9°12'
KALKHECKE	FARM	LB5561	4907	51°05'	6°56'	KALKOFEN	AN	NU1355	7621	48°21'	9°11'
KALKHOF	FRST	LA1864	5704	50°12'	6°27'	KALKOFEN	AN	NU2755	7622	48°21'	9°22'
KALKHOF	MOW	MU7119	7917	48°01'	8°37'	KALKOFEN	AN	NU2360	7621	48°24'	9°19'
KALKHOF	POPL	NB8370	4827	51°10'	10°11'	KALKOFEN	AN	MT5278	8416	47°34'	8°22'
KALKHOF	FARM	MU5437	7816	48°11'	8°23'	KALKOFEN	HILL	NU2239	7721	48°12'	9°18'
KALKHOF SCHN.	ROAD	MA7316	6217	49°48'	8°38'	KALKOFEN	POPL	NU0802	8120	47°52'	9°07'
KALKHOF SENNHIT.	BLOG	NT9868	8427	47°33'	10°18'	KALKOFEN	AN	NU4301	8123	47°52'	9°34'
KALKHÖFE	POPL	NV8128	6926	49°00'	10°07'	KALKOFEN	POPL	TQ8325	7038	48°56'	12°02'
KALKHOFEN	FARM	QT0985	8336	47°41'	11°47'	KALKOFEN	AN	MA3517	6114	49°48'	8°06'
KALKHÖFLER	FARM	PU8812	8035	47°56'	11°31'	KALKOFEN	FRST	MT1766	8413	47°32'	7°54'
KALKHÖFS-M.	MILL	NB1387	4621	51°20'	9°11'	KALKOFEN	AN	MT8292	8218	47°47'	8°46'
KALKHÖLZLE	FRST	NT0795	8120	47°48'	9°05'	KALKOFEN	AN	NV3293	6422	49°35'	9°26'
KALKHÜBEL	AN	MV3244	6814	49°09'	8°04'	KALKOFEN	AN	NV4568	6623	49°22'	9°37'
KALKHÜGEL	ROGE	NB9201	5427	50°33'	10°18'	KALKOFEN	FRST	NV7576	6526	49°26'	10°02'
KALKHÜTTE	AN	MU6020	7916	48°02'	8°28'	KALKOFEN	AN	MU8689	7318	48°39'	8°49'
KALKKAULEN	POPL	LA1305	6304	49°40'	6°25'	KALKOFEN	AN	MV7932	6918	49°02'	8°43'
KALKKAUT 5.	ROAD	MA7727	6118	49°54'	8°41'	KALKOFEN	FRST	NV6158	6725	49°16'	9°50'
KALKKLINGE	VAL	NV2201	7221	48°46'	9°18'	KALKOFEN	AN	NV3038	6922	49°06'	9°25'
KALKKLINGE	VAL	NV3463	6622	49°19'	9°28'	KALKOFEN	AN	NV0234	6920	49°03'	9°02'
KALKKNAPP	HILL	MB8164	4818	51°08'	8°44'	KALKOFEN	AN	PA9308	6336	49°42'	11°41'
KALKKUHLE	FARM	LB9354	4910	51°02'	7°28'	KALKOFEN	POPL	MA1609	6213	49°44'	7°50'
KALKKUHLE	POPL	NE8751	2227	53°42'	10°19'	KALKOFEN	AN	NU5072	7424	48°30'	9°41'
KALKKUHLE	FARM	NE9746	2328	53°39'	10°28'	KALKOFEN	FRST	NU6279	7425	48°34'	9°50'
KALKKUHLE	POPL	NE8750	2327	53°41'	10°19'	KALKOFEN	FRST	NU4076	7423	48°32'	9°32'
KALKKUHLE	FARM	PE1148	2330	53°40'	10°41'	KALKOFEN	FRST	MU6080	7424	48°34'	9°49'
KALKLEITE	FRST	PV7198	6334	49°37'	11°22'	KALKOFEN	AN	MU9076	7419	48°32'	8°52'
KALKLOCH	GRGE	MV4327	7015	49°00'	8°13'	KALKOFEN	FARM	PT4397	8131	47°49'	10°55'
KALKLOHE	FRST	QA0943	5937	50°00'	11°55'	KALKOFEN	FRST	MV5696	8116	47°49'	8°25'
KALKMÜHLE	MILL	NV7743	6826	49°08'	10°04'	KALKOFEN	AN	MU4900	8115	47°51'	8°19'
KALKÖBES	POPL	NB4836	5124	50°52'	9°41'	KALKOFEN	POPL	UQ4358	6743	49°15'	12°50'
KALKÖFELE	FRST	NU5579	7424	48°34'	9°45'	KALKOFEN	AN	NV4676	6523	49°26'	9°38'
KALKOFEN	POPL	MA2074	5613	50°19'	7°53'	KALKOFEN-B.	HILL	MV2956	6714	49°15'	8°01'
KALKOFEN	NURS	MA4845	5915	50°03'	8°16'	KALKOFEN-B.	DTCH	PU5310	8032	47°55'	11°03'
KALKOFEN	FRST	MV1379	6512	49°27'	7°48'	KALKOFEN-B.	HILL	NC2859	4022	51°59'	9°25'
KALKOFEN	AN	NU5298	7224	48°44'	9°43'	KALKOFEN-BR.	SPRG	NA6783	5625	50°24'	9°56'
KALKOFEN	FRST	NU3499	7222	48°45'	9°28'	KALKOFEN-GR.	DTCH	PT4084	8331	47°42'	10°52'
KALKOFEN	FRST	NV5523	7024	48°57'	9°45'	KALKOFEN-GRD.	VAL	NA4419	6123	49°49'	9°37'
KALKOFEN	AN	MV9003	7219	48°47'	8°52'	KALKOFEN-KOPF	HILL	NC5774	3825	52°07'	9°50'
KALKOFEN	FRST	MV8410	7118	48°51'	8°47'	KALKOFEN-LEITE	SLP	QV1266	6637	49°19'	11°55'
KALKOFEN	MT	MV9011	7119	48°51'	8°52'	KALKOFENÄCKER	AN	NU5404	8124	47°53'	9°43'
KALKOFEN	AN	NV2522	7022	48°57'	9°20'	KALKOFENÄCKER	AN	NU5801	8124	47°52'	9°47'
KALKOFEN	AN	NA0867	5720	50°15'	9°07'	KALKOFENB.	STRM	NV6566	6625	49°21'	9°53'
KALKOFEN	FRST	MV8959	6719	49°17'	8°51'	KALKOFENBERG	HILL	PU6725	7933	48°03'	11°14'
KALKOFEN	AN	MV6542	6817	49°08'	8°31'	KALKOFENBERG	HILL	PV9876	6536	49°24'	11°44'
KALKOFEN	FRST	MT0571	8412	47°35'	7°44'	KALKOFENBERG	MT	QV1737	6937	49°03'	11°58'
KALKOFEN	FRST	NA5894	5524	50°30'	9°49'	KALKOFENBERG	GRGE	LB8160	6710	49°17'	7°22'
KALKOFEN	FRST	LV9191	6410	49°34'	7°29'	KALKOFENDELLE	FRST	NU0905	8020	47°54'	9°07'
KALKOFEN	FRST	MC9667	3919	52°03'	8°56'	KALKOFENER WALD	FRST	NU0904	8120	47°53'	9°07'
KALKOFEN	FRST	NC0169	3920	52°04'	9°01'	KALKOFENHÜBEL	MT	LV8160	6710	49°17'	7°22'
KALKOFEN	AN	NU1547	7721	48°17'	9°12'	KALKOFENHÜBEL	MILL	PV3310	7130	48°50'	10°49'
KALKOFEN	AN	NU1445	7721	48°15'	9°11'	KALKOFENHÜBEL	AN	NU2641	7722	48°13'	9°21'
KALKOFEN	AN	NU4867	7523	48°27'	9°39'	KALKOFENRRISE	GRGE	PT6954	8533	47°25'	11°14'
KALKOFEN	AN	NU4362	7523	48°25'	9°35'	KALKOFENTAL	VAL	NU2536	7822	48°11'	9°20'
KALKOFEN	MDW	NU1762	7521	48°25'	9°14'	KALKOFENWALD	FRST	NU8018	7926	48°01'	10°04'
KALKOFEN	AN	NV1626	7021	48°59'	9°13'	KALKOFENWALD	ROAD	PU4036	7831	48°10'	10°53'
KALKOFEN	AN	NV0225	7020	48°59'	9°02'	KALKOFENWEG	AN	NA5702	6324	49°40'	9°47'
KALKOFEN	AN	MV8219	7018	48°55'	8°45'	KALKOPFEN	FRST	NA6996	5425	50°31'	9°58'
KALKOFEN	AN	MV9321	7019	48°56'	8°54'	KALKRAIN	AN	NB0766	4820	51°09'	9°06'
KALKOFEN	AN	MV7218	7017	48°55'	8°37'	KALKRAIN	FRST	NA8952	5827	50°07'	10°14'
KALKOFEN	AN	MU9860	7519	48°24'	8°58'	KALKRANGEN	FRST	NA8952	5827	50°07'	10°14'
KALKOFEN	AN	MU6552	7617	48°19'	8°32'	KALKREUSE	HILL	NB2774	4722	51°13'	9°23'
KALKOFEN	AN	MU6552	7617	48°19'	8°32'	KALKREUTE	AN	MT3778	8314	47°39'	8°10'

NAME	DESIG- NATION	GRID REF.	SHEET NO.	LAT.	LONG.	NAME	DESIG- NATION	GRID REF.	SHEET NO.	LAT.	LONG.
KALKREUTE	POPL	NU2508	8022	47°55'	9°20'	KALLENBERG	AN	NV5667	6624	49°21'	9°46'
KALKREUTE ÄCKER	AN	NU2508	8022	47°55'	9°20'	KALLENBERGER PFAD	AN	NVO811	7120	48°51'	9°07'
KALKRIESE	POPL	MD3807	3514	52°25'	8°05'	KALLENBERGS-KPF.	MT	MB4402	5415	50°34'	8°13'
KALKRIESER MOOR	MRSH	MD4010	3514	52°26'	8°07'	KALLENBERGWEG	ROAO	MV7446	6817	49°10'	8°38'
KALKRIESER-B.	HILL	MD3906	3514	52°24'	8°06'	KALLENBROCK	POPL	PD0558	3129	52°52'	10°34'
KALKRÖSE	MT	MB8887	4618	51°20'	8°50'	KALLENBRUNNENBACH	STRM	LV6167	6608	49°20'	7°05'
KALKROSEN-B.	MT	NC8875	3827	52°07'	10°17'	KALLENBRUNNENSCHACHT	MINE	LV6067	6608	49°20'	7°04'
KALKROSEN-B.	ROGE	NC6143	4125	51°50'	9°53'	KALLENFELS	ROCK	LA6331	6008	49°55'	7°05'
KALKRUTHE WIESEN	MDW	NC4845	4124	51°51'	9°42'	KALLENFELS	POPL	LA8717	6210	49°48'	7°26'
KALKRUTHEN-B.	HILL	PC3799	3632	52°19'	11°01'	KALLENFORST	FRST	MA0005	6311	49°41'	7°37'
KALKSBECK	POPL	LC7555	4009	51°56'	7°11'	KALLENHARDT	MT	LA5382	5607	50°22'	6°56'
KALKSBR.	SPRG	NV4042	6823	49°08'	9°33'	KALLENHARDT	POPL	MC6000	4516	51°27'	8°25'
KALKSBUCH	MT	NU3967	7523	48°27'	9°32'	KALLENHARDTER B.	MT	MC6002	4516	51°28'	8°25'
KALKSCHLAG	FRST	UO1756	6740	49°14'	12°29'	KALLENHARDTER WALD	FRST	MB6098	4516	51°26'	8°25'
KALKSCHLOOT	DTCH	LE9240	2410	53°36'	7°22'	KALLENHOLZ	FRST	NV5768	6624	49°22'	9°47'
KALKSDELCHEN	FARM	K89123	5202	50°43'	6°02'	KALLENSTEIGE	AN	MU8623	7918	48°04'	8°49'
KALKSEE	POND	NF8607	1727	54°12'	10°19'	KALLENTAL	GRGE	MC9303	4519	51°29'	8°54'
KALKSEITE	FRST	MB4127	5215	50°47'	8°10'	KALLENTAL	VAL	MC8606	4418	51°30'	8°48'
KALKSHAU	FRST	NU5677	7424	48°33'	9°46'	KALLENWALO	MT	MU2450	7613	48°18'	7°59'
KALKSHOFEN	AN	NV3453	6722	49°14'	9°28'	KALLER	FARM	MC2668	3913	52°03'	7°55'
KALKSKLINGE	VAL	NV4042	6823	49°08'	9°33'	KALLER-B.	MT	MB3141	5014	50°55'	8°01'
KALKSTÄTT	AN	MV6610	7117	48°50'	8°32'	KALLER-B.	STRM	LA3906	6306	49°41'	6°46'
KALKSTEIN	FRST	MB4113	5315	50°40'	8°10'	KALLERBACH	VAL	LA9535	6011	49°57'	7°32'
KALKSTEIN	AN	NU1559	7621	48°23'	9°12'	KALLERBEND	BLDG	LB2019	5304	50°42'	6°27'
KALKSTEINWERK HIBERNIA	MINE	MA3071	5714	50°17'	8°01'	KALLERHÖH	AN	MB2343	5013	50°56'	7°54'
KALKSTR.	ROAD	LB6254	4908	51°01'	7°02'	KALLERN	AN	MT1475	8313	47°37'	7°52'
KALKTAL	VAL	LA3399	5405	50°31'	6°38'	KALLERT	POPL	PV1151	6729	49°12'	10°31'
KALKTAL	VAL	UN3689	8242	47°44'	12°49'	KALLERT	AN	NU5736	7824	48°10'	9°46'
KALKTAL	VAL	NU4249	7723	48°18'	9°34'	KALLERTSHOFEN	POPL	PU1897	7229	48°43'	10°36'
KALKTAL	VAL	NU1737	7821	48°11'	9°14'	KALLESDAMM	POPL	NF4153	1323	54°37'	9°38'
KALKTAL	VAL	NU2035	7821	48°10'	9°16'	KALLESHAVE	POPL	NF0371	1220	54°47'	9°03'
KALKUM	POPL	LB4386	4606	51°18'	6°45'	KALLLETAL M.	MILL	MC9675	3819	52°07'	8°56'
KALKWALD	FRST	NU2769	7522	48°28'	9°22'	KALLFISCHISCHE ZGLHITTE	KILN	MV1688	6413	49°32'	7°50'
KALKWASEN	MDW	MU8123	7918	48°04'	8°45'	KALLHAM	FARM	UP5874	7444	48°30'	13°05'
KALKWEG	ROAD	LB6641	5008	50°54'	7°05'	KALLHOLZ	FRST	MO4102	3614	52°22'	8°08'
KALKWEG	AN	NV2054	6721	49°14'	9°16'	KALLIG	AN	LA0334	6003	49°55'	6°15'
KALKWEG	ROAD	PV9901	7236	48°44'	11°43'	KALLING	POPL	UP6895	7245	48°42'	13°13'
KALKWEG	ROAD	PV9700	7236	48°43'	11°41'	KALLING	FARM	UP6895	7345	48°42'	13°13'
KALKWEIL	BLDG	MU9368	7519	48°28'	8°55'	KALLING	POPL	TP8956	7639	48°19'	12°09'
KALKWERK HALLBERGERHÜTTE	KILN	LV6250	6808	49°11'	7°07'	KALLING	POPL	TP8956	7638	48°19'	12°09'
KALL	STRM	LB1316	5304	50°40'	6°21'	KALLINGER B.	STRM	TP9457	7639	48°20'	12°13'
KALL	STRM	LB1014	5303	50°39'	6°19'	KALLINGER HOLZ	FRST	TP8460	7638	48°21'	12°05'
KALL	STRM	LB1917	5304	50°41'	6°26'	KALLMERODE	POPL	NB9189	4627	51°21'	10°19'
KALL	POPL	LB2601	5405	50°32'	6°32'	KALLMOOR	POPL	NE3908	2623	53°19'	9°35'
KALL-B.	STRM	LB2501	5405	50°32'	6°32'	KALLMOOR	AN	ME7222	2517	53°27'	8°35'
KALL-B.	STRM	LA2599	5405	50°31'	6°32'	KALLMOORMOOR	MRSH	NE3807	2623	53°19'	9°34'
KALL-B.	STRM	LA2498	5405	50°30'	6°31'	KALLMUNZ MARKT	POPL	OV1549	6837	49°09'	11°57'
KALL-B.	STRM	MC9571	3919	52°05'	8°56'	KALLMUTH	POPL	LB3103	5405	50°33'	6°37'
KALLANDER	AN	NU7375	7425	48°31'	9°59'	KALLMUTH	HILL	NA4516	6223	49°48'	9°38'
KALLBACH	STRM	NB4611	5323	50°39'	9°39'	KALLÖD	FARM	UP7485	7345	48°36'	13°17'
KALLBACHSEE	FRST	MV4133	6915	49°03'	8°11'	KALLÖD	FARM	UP7082	7445	48°35'	13°14'
KALLBRÜCK	BLDG	LB1115	5303	50°39'	6°20'	KALLSTADT	POPL	MV4082	6515	49°29'	8°10'
KALLDORF	POPL	MC9478	3819	52°09'	8°55'	KALLSTADT	POPL	MV8089	6418	49°33'	8°43'
KALLDORF	POPL	PV7735	6934	49°02'	11°25'	KALLSTÄDTER BACH	STRM	MV8089	6418	49°33'	8°43'
KALLE	POPL	MB1095	4512	51°24'	7°43'	KALLSTÖLLEN	ROAD	LB0615	5303	50°39'	6°15'
KALLE	STRM	MC9578	3819	52°09'	8°56'	KALLTALSPERRE	RSVR	LB0913	5303	50°38'	6°18'
KALLE	POPL	ND0547	3220	52°46'	9°04'	KALLUTZENSCHACHT	FRST	T08156	6738	49°13'	11°59'
KALLE	STRM	ND0546	3220	52°46'	9°04'	KALLVARIEN KAPELLE	CHCH	MT5790	8216	47°46'	8°26'
KALLE	SCRB	NT8566	8426	47°32'	10°08'	KALLWEGER FELD	AN	MC1878	3812	52°09'	7°48'
KALLE	POPL	MB4587	4615	51°20'	8°13'	KALLWEILER	FARM	LA9724	6111	49°52'	7°34'
KALLE	POPL	LD0827	3407	52°34'	6°54'	KALLM-B.	DTCH	PT7881	8334	47°39'	11°22'
KALLEBY	POPL	NF4670	1224	54°46'	9°43'	KALMBACH	STRM	LA6026	6108	49°52'	7°03'
KALLEE-HÖHE	SO	NU0472	7420	48°30'	9°03'	KALME	POPL	PC1271	3929	52°05'	10°38'
KALLEN-B.	HILL	MA0935	6012	49°58'	7°44'	KALMECK	RDGE	MV1850	6713	49°12'	7°52'
KALLEN-B.	MT	MA1430	6012	49°55'	7°48'	KALMECKE	FARM	MB3089	4613	51°21'	8°00'
KALLEN-B.	HILL	NC2081	3821	52°11'	9°17'	KALMEN	AN	MA2231	6013	49°56'	7°55'
KALLEN-B.	STRM	MA2005	6313	49°41'	7°53'	KALMEN	FRST	NU6601	8120	47°52'	9°05'
KALLEN-B.	STRM	MB4203	5415	50°35'	8°11'	KALMEN	AN	NU6372	7425	48°30'	9°51'
KALLEN-B.	STRM	MA4896	5415	50°31'	8°16'	KALMENBR.	SPRG	NU8372	7426	48°30'	10°07'
KALLEN-B.	HILL	LV6770	6609	49°22'	7°10'	KALMENRECH	FRST	LV6292	6408	49°34'	7°05'
KALLENBACH	POPL	LC5836	4207	51°45'	6°56'	KALMENWALD	FRST	LV6392	6408	49°34'	7°07'
KALLENBECK	POPL	LC7178	3808	52°08'	7°07'	KALMER	FARM	LD9217	3510	52°29'	7°25'
KALLENBERG	MT	NV0911	7120	48°51'	9°07'	KALMER	FARM	LD9217	3510	52°29'	7°25'
KALLENBERG	POPL	LC7502	4509	51°27'	7°12'	KALMER	MT	LV9541	6811	49°07'	7°34'
KALLENBERG	POPL	NV3917	7023	48°54'	9°32'	KALMERECK	MT	MB5246	5015	50°58'	8°19'
KALLENBERG	FRST	MV7547	6817	49°10'	8°40'	KALMERICH	AN	MA3329	6014	49°55'	8°04'
KALLENBERG	HILL	ND4652	3124	52°49'	9°41'	KALMERICK	STRM	LA7645	5909	50°03'	7°16'
KALLENBERG	HILL	ND4951	3124	52°48'	9°44'	KALMERS-B.	STRM	LA8220	6110	49°49'	7°22'
KALLENBERG	AN	NV1425	7021	48°59'	9°11'	KALMERS-B.	HILL	LA8220	6110	49°49'	7°22'
KALLENBERG	AN	MV9816	7019	48°54'	8°58'	KALMERS-B.	HILL	LA4841	5907	50°00'	6°53'
KALLENBERG	FARM	LB6794	4608	51°23'	7°05'	KALMERTERS-B.	FRST	MU3034	7814	48°09'	8°04'
KALLENBERG	POPL	LB7767	4809	51°08'	7°14'	KALMERWALD	WELL	LV8493	6410	49°35'	7°24'
KALLENBERG	MT	LV6167	6608	49°20'	7°05'	KALMES-BR.	FARM	LA2748	5905	50°03'	6°35'
KALLENBERG	AN	MV9063	6619	49°19'	8°52'	KALMESHOF	FARM	LV2748	5905	50°03'	6°35'
KALLENBERG	AN					KALMESWEILER	POPL	LV5275	6507	49°25'	6°58'

NAME	DESIGNATION	GRID REF.	SHEET NO.	LAT.	LONG.	NAME	DESIGNATION	GRID REF.	SHEET NO.	LAT.	LONG.
KALMET	MT	LV9090	6410	49°33'	7°29'	KALTE BR.	SPRG	NV0573	6520	49°25'	9°04'
KALMEY	FARM	MO4202	3614	52°22'	8°09'	KALTE BRUNNEN	SPRG	MV9095	6319	49°36'	8°52'
KALMHUB	FARM	TP9258	7639	48°20'	12°11'	KALTE BRUNNEN	SPRG	MU5051	7615	48°19'	8°20'
KALMHÜBER	FARM	TP9356	7639	48°19'	12°13'	KALTE BRUNNEN	VAL	MU4819	7915	48°01'	8°18'
KALMISBG.	HILL	UQ1337	6940	49°03'	12°26'	KALTE BRUNNEN	AN	NV1976	6521	49°26'	9°16'
KALMIT	MT	MV3363	6614	49°19'	8°05'	KALTE BRUNNEN	WELL	NV0576	6520	49°26'	9°04'
KALMON	FARM	LC9241	4110	51°49'	7°26'	KALTE BRUNNEN	OTCH	NU2455	7613	48°21'	7°58'
KALMREUT	AN	UR1837	6040	49°57'	12°28'	KALTE BRUNNEN	FRST	MU1850	7613	48°18'	7°53'
KALMREUTER BR.	SPRG	UR2037	6040	49°57'	12°29'	KALTE BUCHE	MT	M87997	4518	51°25'	8°42'
KALMREUTH	POPL	UR0413	6239	49°44'	12°17'	KALTE BUCHE	AN	NA1991	5521	50°28'	9°16'
KALMUNTEN	POPL	L86653	4908	51°01'	7°05'	KALTE BUCHE	MOW	NA7487	5526	50°26'	10°02'
KALMUS	HILL	NA1647	5921	50°04'	9°13'	KALTE BUCHE	MT	M88969	4819	51°10'	8°50'
KALMUS	AN	NU5715	8024	47°59'	9°46'	KALTE BÜHL	RDGE	MT1485	8213	47°43'	7°51'
KALMUSFELS	ROCK	PV9580	6536	49°26'	11°41'	KALTE EBENE	AN	PT4269	8431	47°33'	10°53'
KALMUSWALD	FRST	LV5195	6407	49°35'	6°56'	KALTE EIE	SLP	NC4009	4423	51°32'	9°35'
KALMUSWEIER	BLDG	L86939	5108	50°53'	7°08'	KALTE ELSEN	HILL	PA4744	5932	50°02'	11°03'
KALMUT	MT	LA9765	5711	50°14'	7°34'	KALTE FELO	AN	NV4492	6423	49°35'	9°37'
KALMUTTHAL	VAL	LA9765	5711	50°14'	7°34'	KALTE HAINBUCH	AN	N80442	5020	50°56'	9°04'
KALOVSKA	MT	UQ4871	6643	49°22'	12°55'	KALTE HAINBUCHEN	FRST	N81020	5220	50°44'	9°08'
KALPERKAMP	FARM	MC2439	4213	51°48'	7°54'	KALTE HECKE	AN	NV2160	6721	49°17'	9°17'
KALPESCH	OTCH	KA9418	6202	49°47'	6°08'	KALTE HECKE	AN	NV2160	6621	49°17'	9°17'
KALRATH	POPL	L82151	5004	50°59'	6°27'	KALTE HEIDEN	FRST	NV1391	6421	49°34'	9°11'
KALSAUNEGR.	OTCH	NC5595	3624	52°18'	9°49'	KALTE HERBERG	POPL	MU4016	7915	48°00'	8°12'
KALSBACH	POPL	L89857	4911	51°03'	7°32'	KALTE HERBERGE	MT	MA2845	5914	50°03'	7°59'
KALSCH-B.	STRM	LV9190	6410	49°33'	7°29'	KALTE HERBERGE	FARM	NU1773	7421	48°31'	9°14'
KALSCHID	POPL	L89011	5310	50°38'	7°26'	KALTE HERBERGE	FRST	MU5687	7316	48°38'	8°24'
KALSCHER-B.	HILL	LA8469	5710	50°16'	7°22'	KALTE HERBERGE	AN	NV3307	7122	48°49'	9°27'
KALSCHERHOF	FARM	LA8368	5710	50°15'	7°22'	KALTE HERBERGE	FRST	QV1351	6837	49°10'	11°55'
KALSCHUEER	FARM	KA9004	6302	49°39'	6°05'	KALTE HOFE	MILL	NE7031	2426	53°31'	10°04'
KALSCHUEER	FARM	LC1523	4304	51°38'	6°20'	KALTE HOFSTUBE	FRST	N85554	3127	52°50'	10°16'
KALSCHUEREN	POPL	L85238	5107	50°52'	6°54'	KALTE HÖHE	AN	NA7749	5926	50°05'	10°05'
KALSEN	FARM	NF9211	1728	54°14'	10°25'	KALTE HÖHE	AN	NV4537	6923	49°05'	9°37'
KALSHOP	FARM	ND0780	2920	53°04'	9°06'	KALTE KLINGE	VAL	NA0603	6320	49°41'	9°05'
KALSING	POPL	UQ2046	6841	49°08'	12°32'	KALTE KLINGE	VAL	NV3940	6823	49°07'	9°32'
KALSJUND	FARM	NF0473	1120	54°48'	9°04'	KALTE KLINGE	VAL	NV2862	6622	49°19'	9°23'
KALSMOOR	MRSH	NF6828	1626	54°24'	10°03'	KALTE KLINGE	GRGE	NV0772	6520	49°24'	9°06'
KALSMUNT	RUIN	M86400	5416	50°33'	8°29'	KALTE KLINGE	VAL	NV9870	6619	49°23'	8°58'
KALSPERG	FARM	UP1601	8141	47°50'	12°32'	KALTE KLINGE	VAL	NV8135	6926	49°04'	10°07'
KALSTERT	POPL	L85770	4807	51°10'	6°58'	KALTE KÜCHE	FRST	MT0191	8212	47°46'	7°41'
KALT	POPL	LA8569	5710	50°16'	7°23'	KALTE KÜCHE	AN	MT2286	8213	47°43'	7°58'
KALT BR.	WELL	UQ0990	6440	49°32'	12°22'	KALTE KUPPE	MT	N84846	5024	50°58'	9°41'
KALT BR.	SPRG	UQ4230	6943	49°00'	12°50'	KALTE LAHNE	AN	PT3868	8431	47°33'	10°50'
KALT BR.	WELL	UP2208	8041	47°54'	12°37'	KALTE LAIBE	MT	N88457	4927	51°03'	10°12'
KALT-B.	MT	M80247	5011	50°58'	7°36'	KALTE LAIBE	HILL	QA0774	5737	50°17'	11°55'
KALT-M.	MILL	PU8552	7735	48°18'	11°30'	KALTE LEITE	SLP	TR9258	5838	50°08'	12°05'
KALTACKER	MOW	MU7462	7517	48°25'	8°39'	KALTE LEITE	MT	M82795	4513	51°24'	7°57'
KALTAU	FRST	VQ0410	7148	48°50'	13°41'	KALTE LINDE	MONU	N88797	4527	51°25'	10°15'
KALTAU	POPL	M80830	5112	50°49'	7°41'	KALTE LINDEN-B.	MT	N88797	4527	51°25'	10°15'
KALTB.	STRM	NV4823	7024	48°57'	9°40'	KALTE LOHE	FRST	UR0022	6139	49°49'	12°13'
KALTBACH	FARM	UN4076	8343	47°37'	12°52'	KALTE LOHE	AN	PA9800	6336	49°37'	11°44'
KALTBACH	STRM	PA0702	6328	49°40'	10°29'	KALTE LÜDER	STRM	NA3798	5423	50°32'	9°31'
KALTBÄCHLE	POPL	NT2692	8222	47°47'	9°21'	KALTE LÜDER	STRM	NA3695	5423	50°30'	9°31'
KALTBACHS M.	MILL	L89529	5111	50°48'	7°31'	KALTE MOLDAU	STRM	VQ1211	7148	48°51'	13°48'
KALTBACHWALD	FRST	PA0702	6328	49°40'	10°29'	KALTE MOLDAU	STRM	VQ1009	7148	48°50'	13°46'
KALTBIRKA	AN	UR1839	6040	49°58'	12°28'	KALTE NASE	RDGE	NC1662	3921	52°00'	9°14'
KALTBIR.	SPRG	MU5739	7716	48°12'	8°25'	KALTE PASTRITZ	STRM	U04168	6642	49°21'	12°49'
KALTBIR.	WELL	NT3089	8222	47°45'	9°24'	KALTE PASTRITZ	STRM	U04265	6643	49°19'	12°50'
KALTBIR.	WELL	MU5057	7615	48°22'	8°20'	KALTE OU.	SPRG	PU1619	7929	48°01'	10°34'
KALTBIRONN	POPL	NU8602	8126	47°52'	10°09'	KALTE RINNE	STRM	PV6679	6533	49°26'	11°17'
KALTBIRONNEN	FARM	NT8288	8226	47°44'	10°05'	KALTE SCRUTH	FRST	FR87033	5126	50°51'	9°59'
KALTBIRUNN	FARM	MT5661	8416	47°30'	8°25'	KALTE SPRING	MOW	M86163	4716	51°07'	8°26'
KALTBIRUNN	POPL	MU5155	7616	48°21'	8°20'	KALTE TAL	VAL	PC0847	4129	51°52'	10°34'
KALTBIRUNN	FARM	UP0329	7940	48°05'	12°21'	KALTE WAND	FRST	NU0283	7420	48°36'	9°02'
KALTBIRUNN	AN	MU9601	8119	47°52'	8°57'	KALTE WASSER	STRM	M88755	4918	51°03'	8°49'
KALTBIRUNN	POPL	NT0587	8220	47°44'	9°04'	KALTE WASSER	STRM	M88755	4918	51°02'	8°49'
KALTBIRUNN-ST.	TRL	UN2989	8242	47°44'	12°43'	KALTE WERBEL	MT	M88393	4618	51°23'	8°46'
KALTBIRUNNEN	STRM	MU1557	7613	48°22'	7°51'	KALTE ZEIT	FARM	MO8041	3218	52°43'	8°42'
KALTBIRUNNENB.	STRM	MU5254	7616	48°20'	8°21'	KALTE-B.	FRST	NV0096	6320	49°37'	9°00'
KALTBIRUNNENLOCH	FRST	MU5687	7316	48°38'	8°24'	KALTE-B.	STRM	NC8453	4027	51°55'	10°13'
KALTBUCH	FARM	PA6665	5733	50°13'	11°20'	KALTE-BÄREN	FRST	M84236	5115	50°52'	8°11'
KALTDELL	VAL	MV0668	6612	49°21'	7°43'	KALTE-BR.	SPRG	NA2231	6021	49°56'	9°19'
KALTE BAUKE	MT	M85875	4716	51°13'	8°24'	KALTEAU	FRST	U07439	6945	49°05'	13°16'
KALTE BEEK	OTCH	NC8548	4127	51°53'	10°14'	KALTEBACH	STRM	NV2598	6322	49°38'	9°21'
KALTE BERG	AN	NV4095	6323	49°36'	9°33'	KALTEBÄCHEL	STRM	MU3387	7314	48°38'	8°05'
KALTE BILO	SHR	NA4402	6323	49°40'	9°37'	KALTEBAUM	HILL	M81900	5413	50°33'	7°52'
KALTE BIRKE	MONU	NC8651	4027	51°54'	10°15'	KALTEBAUM	MT	N80353	4920	51°02'	9°02'
KALTE BODE	STRM	PC1136	4229	51°46'	10°37'	KALTEBERG	AN	NV5292	6424	49°35'	9°43'
KALTE BODE	STRM	PC1535	4230	51°45'	10°40'	KALTEBERG	MT	NV2383	6521	49°30'	9°19'
KALTE BODE	STRM	PC1934	4230	51°45'	10°43'	KALTEBORN	FRST	MA5763	5716	50°13'	8°24'
KALTE BÖGEN	FRST	TR9274	5738	50°17'	12°05'	KALTEBORN	MOW	MA2760	5813	50°11'	7°59'
KALTE BORN	MOW	MA7630	6018	49°55'	8°40'	KALTEBORN	SPRG	MA5759	5816	50°11'	8°24'
KALTE BORN	VAL	N87575	4726	51°13'	10°04'	KALTEBORN	FRST	MA5753	5816	50°08'	8°24'
KALTE BR.	SPRG	M8901	6319	49°40'	8°51'	KALTEBORN	OTCH	NC1567	3921	52°03'	9°13'
KALTE BR.	SPRG	MU0428	7812	48°06'	7°43'	KALTEBORN	FRST	KA9699	5402	50°30'	6°07'

NAME	DESIGNATION	GRID REF.	SHEET NO.	LAT.	LONG.	NAME	DESIGNATION	GRID REF.	SHEET NO.	LAT.	LONG.
KALTEBORN	SPRG	NA1696	5421	50°31'	9°14'	KALTEN-IGLIN	MOW	UQ9908	7147	48°49'	13°37'
KALTEBORN	STRM	N85875	4725	51°13'	9°50'	KALTENA	AN	MU7683	7418	48°36'	8°40'
KALTEBORN	DTCH	M85943	5016	50°56'	8°25'	KALTENACKER-B.	HILL	LV9158	6711	49°16'	7°30'
KALTEBORN	SPRG	NC8446	4127	51°51'	10°13'	KALTENAU	FRST	MU7683	7318	48°36'	8°40'
KALTEBORN	WELL	N82756	4922	51°03'	9°23'	KALTENB.	STRM	UQ0652	6840	49°11'	12°20'
KALTEBORN'S BRÜNNCHEN	SPRG	LA9876	5611	50°20'	7°34'	KALTENB.	STRM	NV7132	6925	49°02'	9°58'
KALTEBORN'S-B.	ROGE	MA0887	5512	50°26'	7°42'	KALTENB.	STRM	NV7230	6925	49°01'	9°59'
KALTEBORN'S-B.	STRM	N80659	4920	51°05'	9°05'	KALTENB.	STRM	NV7330	6926	49°01'	10°00'
KALTEBR.	SPRG	MT0881	8312	47°41'	7°46'	KALTENB.M.-B.	STRM	UP2209	8041	47°55'	12°37'
KALTEBR.	SPRG	MU5097	7215	48°43'	8°19'	KALTENBACH	MT	M86018	5216	50°43'	8°26'
KALTEBRUNN	SG	MT1388	8213	47°44'	7°50'	KALTENBACH	FARM	UQ0652	6840	49°11'	12°20'
KALTEBRUNNEN	AN	MT3075	8314	47°37'	8°04'	KALTENBACH	STRM	NV7924	7026	48°58'	10°05'
KALTEBRUNNEN	SPRG	MT4599	8115	47°50'	8°16'	KALTENBACH	FARM	UP0533	7840	48°07'	12°23'
KALTEBRUNNEN	SO	MU2801	8114	47°51'	8°02'	KALTENBACH	FARM	UN3889	8243	47°44'	12°50'
KALTEBRUNNEN	FRST	MV8882	6519	49°29'	8°50'	KALTENBACH	POPL	MT0490	8212	47°45'	7°43'
KALTECK	POPL	UQ4723	7043	48°56'	12°55'	KALTENBACH	STRM	UN1190	8240	47°44'	12°29'
KALTECK	FRST	MU3329	7814	48°07'	8°06'	KALTENBACH	STRM	NA2601	6322	49°40'	9°22'
KALTECK	AN	MU2607	8014	47°55'	8°01'	KALTENBACH	STRM	QU2302	8137	47°50'	11°59'
KALTEDORN	HILL	NC5551	4024	51°54'	9°48'	KALTENBACH	STRM	NU6728	7825	48°06'	9°54'
KALTEFURCHT	VAL	QV0168	6636	49°20'	11°46'	KALTENBACH	VAL	MU4623	7915	48°03'	8°17'
KALTEGÄRTNER	FARM	HC5229	4215	51°43'	8°19'	KALTENBACH	FARM	LC5920	4307	51°37'	6°58'
KALTEGRUND	FRST	MU3034	7814	48°09'	8°04'	KALTENBACH	POPL	MT8877	8319	47°39'	8°50'
KALTEGRUND	FRST	MU3532	7814	48°08'	8°08'	KALTENBACH	POPL	N84565	4823	51°08'	9°38'
KALTEHARDT	POPL	LC8202	4509	51°27'	7°18'	KALTENBACH	POPL	L89148	5010	50°58'	7°27'
KALTEHÖHE	FARM	LB9009	5310	50°37'	7°27'	KALTENBACH	POPL	PU8310	8034	47°55'	11°27'
KALTEICH	FARM	M81729	5112	50°48'	7°49'	KALTENBACH	POPL	TP7844	7738	48°13'	12°01'
KALTEICHE	FRST	M84026	5214	50°47'	8°09'	KALTENBACH	STRM	MU1335	7812	48°10'	7°50'
KALTEICHE	POPL	M84024	5214	50°46'	8°09'	KALTENBACH	FARM	UP2209	8041	47°55'	12°37'
KALTEICHE	FRST	M84127	5215	50°47'	8°10'	KALTENBACH	MILL	TP9902	8139	47°50'	12°19'
KALTEICHE	MT	M83928	5114	50°48'	8°08'	KALTENBACH	FARM	UP1704	8141	47°52'	12°33'
KALTEICHE	FRST	M84228	5115	50°48'	8°11'	KALTENBACH	FARM	UP3706	8142	47°53'	12°49'
KALTEIS	FARM	UP1280	7440	48°33'	12°27'	KALTENBACH	STRM	GT1899	8137	47°48'	11°55'
KALTEKIRCHE	POPL	LC6505	4508	51°29'	7°04'	KALTENBACH	STRM	TP7502	8138	47°50'	11°59'
KALTELEIDEN	FRST	N83104	5422	50°35'	9°26'	KALTENBACH	STRM	TP8001	8138	47°49'	12°04'
KALTELOH-B.	STRM	UR1705	6340	49°40'	12°28'	KALTENBACH	STRM	NU6727	7925	48°06'	9°54'
KALTEMEIER	FARM	MC2086	3713	52°13'	7°50'	KALTENBACH	STRM	MT8596	8118	47°49'	8°48'
KALTEMOORSOOL	AN	ND7742	3226	52°43'	10°08'	KALTENBACH	STRM	MU5887	7316	48°38'	8°26'
KALTEN	FARM	QT1998	8237	47°48'	11°56'	KALTENBACH	FRST	MU5787	7316	48°38'	8°25'
KALTEN B.	AN	NA1444	5921	50°03'	9°12'	KALTENBACH	STRM	MU5687	7316	48°38'	8°24'
KALTEN BR.	WELL	UQ5245	6843	49°08'	12°58'	KALTENBACH	FRST	MU5387	7316	48°38'	8°22'
KALTEN BR.	SPRG	UQ7830	6946	49°01'	13°20'	KALTENBACH	POPL	MT8284	8218	47°42'	8°46'
KALTEN TANNEN	AN	MT3971	8415	47°35'	8°11'	KALTENBACH	STRM	NV6208	7125	48°49'	9°50'
KALTEN-B.	STRM	UQ3851	6842	49°11'	12°47'	KALTENBACH	MOW	MV4702	7215	48°46'	8°17'
KALTEN-B.	STRM	PT8289	8234	47°44'	11°26'	KALTENBACH	POPL	MV0850	6712	49°12'	7°44'
KALTEN-B.	DTCH	PT1294	8229	47°47'	10°30'	KALTENBACH	FARM	MU3012	8014	47°57'	8°04'
KALTEN-B.	STRM	NA2231	6021	49°56'	9°19'	KALTENBACH /VORD./	STRM	MU5386	7316	48°37'	8°22'
KALTEN-B.	DTCH	PT6357	8532	47°27'	11°10'	KALTENBACHER BERG	HILL	MV0750	6712	49°12'	7°43'
KALTEN-B.	MT	UQ8806	7146	48°48'	13°29'	KALTENBACHER BERG	MRSH	PU4806	8131	47°53'	10°59'
KALTEN-B.	STRM	MV4156	6715	49°15'	8°11'	KALTENBACHER FILZ	MILL	L86873	4808	51°12'	7°07'
KALTEN-B.	STRM	M86930	5117	50°49'	8°34'	KALTENBACHERHAMMER	FARM	MU3327	7914	48°06'	8°06'
KALTEN-B.	MT	M87029	5117	50°49'	8°34'	KALTENBACHHF.	FARM	MU5786	7316	48°37'	8°25'
KALTEN-B.	STRM	QA0332	6037	49°54'	11°50'	KALTENBACHSSEE	POND	MU5786	7316	48°37'	8°25'
KALTEN-B.	HILL	LA2121	6105	49°49'	6°31'	KALTENBACHS EITE	HILL	M86017	5216	50°42'	8°26'
KALTEN-B.	STRM	UQ8636	6946	49°04'	13°26'	KALTENBACHSWEG	ROAD	MU5887	7316	48°38'	8°26'
KALTEN-B.	STRM	QU2001	8137	47°49'	11°56'	KALTENBACHSWEG	ROAD	MU5487	7316	48°38'	8°23'
KALTEN-B.	STRM	TN7697	8238	47°47'	12°01'	KALTENBACHSWEG	ROAD	MU5386	7316	48°37'	8°22'
KALTEN-B.	STRM	LB9049	5010	50°59'	7°26'	KALTENBAUM	FARM	UQ0597	6439	49°36'	12°18'
KALTEN-B.	STRM	TN7799	8138	47°48'	12°01'	KALTENBAUM-B.	STRM	UQ0596	6439	49°35'	12°18'
KALTEN-B.	STRM	QA0332	6036	49°54'	11°50'	KALTENBECK	FARM	LC9782	3810	52°11'	7°29'
KALTEN-B.	SLP	UQ5656	6744	49°14'	13°01'	KALTENBERG	POPL	UQ2743	6841	49°07'	12°38'
KALTEN-B.	STRM	UQ5655	6744	49°14'	13°01'	KALTENBERG	MT	UQ2742	6841	49°06'	12°38'
KALTEN-B.	DTCH	QU2018	8037	47°59'	11°57'	KALTENBERG	AN	MV8816	7119	48°54'	8°50'
KALTEN-B.	HILL	QU1116	8037	47°58'	11°50'	KALTENBERG	AN	MV7415	7117	48°53'	8°39'
KALTEN-B.	STRM	PT3698	8130	47°49'	10°49'	KALTENBERG	POPL	NA1445	5921	50°03'	9°12'
KALTEN-B.	DTCH	NT9581	8327	47°40'	10°16'	KALTENBERG	MT	PV1902	7229	48°46'	10°37'
KALTEN-B.	HILL	MA4136	6015	49°58'	8°11'	KALTENBERG	AN	NV5488	6424	49°32'	9°45'
KALTEN-B.	HILL	LV9461	6711	49°18'	7°32'	KALTENBERG	FARM	UQ8016	7146	48°53'	13°22'
KALTEN-B.	STRM	MV1955	6713	49°14'	7°53'	KALTENBERG	AN	MU1039	7712	48°12'	7°47'
KALTEN-B.	STRM	TP7946	7738	48°14'	12°01'	KALTENBERG	HILL	PU2242	7729	48°13'	10°38'
KALTEN-B.	STRM	PUB552	7735	48°18'	11°30'	KALTENBERG	FARM	PU7870	7534	48°27'	11°25'
KALTEN-B.	STRM	UQ5357	6743	49°15'	12°59'	KALTENBERG	FARM	QU0175	7536	48°30'	11°43'
KALTEN-B.	STRM	UQ5455	6743	49°14'	12°59'	KALTENBERG	HILL	PU1569	7529	48°28'	10°34'
KALTEN-B.	STRM	UQ0556	6740	49°13'	12°19'	KALTENBERG	AN	MV6426	7017	48°59'	8°31'
KALTEN-B.	STRM	UQ0653	6740	49°12'	12°20'	KALTENBERG	RSTA	PU4832	7832	48°07'	10°59'
KALTEN-BERG	MT	NA2230	6021	49°55'	9°19'	KALTENBERG	POPL	PU4832	7832	48°07'	10°59'
KALTEN-BGE	HILL	ME2221	2512	53°26'	7°50'	KALTENBERG	POPL	NT4481	8323	47°41'	9°35'
KALTEN-BR.	SPRG	QV0102	7236	48°44'	11°44'	KALTENBERG	HILL	MU7237	7817	48°11'	8°37'
KALTEN-BR.	SPRG	UP1804	8141	47°52'	12°34'	KALTENBERG	AN	NV1137	6920	49°05'	9°09'
KALTEN-BR.	SPRG	UP3007	8142	47°54'	12°44'	KALTENBERG	FARM	TP9363	7639	48°23'	12°12'
KALTEN-BR.	SPRG	UN1291	8241	47°45'	12°29'	KALTENBERG	FARM	UP3961	7642	48°23'	12°50'
KALTEN-BR.	SPRG	PT9780	8335	47°39'	11°37'	KALTENBERG	HILL	TQ8823	7038	48°55'	12°06'
KALTEN-BR.	SPRG	MV0056	6711	49°15'	7°38'	KALTENBERG	AN	NV2383	6421	49°30'	9°19'
KALTEN-GR.	DTCH	PT8885	8335	47°41'	11°31'	KALTENBERG	POPL	LB6063	4808	51°06'	7°00'
KALTEN-GRO.	VAL	NA2937	6022	49°59'	9°24'	KALTENBERG	AN	MA3329	6014	49°55'	8°04'
						KALTENBERG	AN	MU6639	7717	48°12'	8°32'

NAME	DESIGNATION	GRID REF.	SHEET NO.	LAT.	LONG.	NAME	DESIGNATION	GRID REF.	SHEET NO.	LAT.	LONG.
KALTENBERG		AN NU0014	8020	47°59'	9°00'	KALTENBRUNNEN	FRST MU4393	7315	48°41'	8°14'	
KALTENBERGERWEGHOLZ	FRST PU5029	7932	48°06'	11°01'	KALTENBRUNNEN	FRST NV6459	6725	49°17'	9°53'		
KALTENBERGSKATH	FARM LC1035	4203	51°44'	6°15'	KALTENBRUNNEN HOLZ	FRST PU7554	7634	48°19'	11°22'		
KALTENBORN	POPL N88626	5227	50°47'	10°13'	KALTENBRUNNEN-B.	DTCH PT0764	8428	47°31'	10°25'		
KALTENBORN	WELL MA1640	5913	50°00'	7°50'	KALTENBRUNNENB.	STRM MU8847	7719	48°17'	8°50'		
KALTENBORN	BLDG NA1763	5721	50°13'	9°14'	KALTENBRUNNENGR.	OTCH MT1973	8313	47°36'	7°55'		
KALTENBORN	POPL L89983	4711	51°17'	7°33'	KALTENBRUNNENSEIGE	STRM U08424	7046	48°57'	13°25'		
KALTENBORN	AN NE4688	1924	54°02'	9°42'	KALTENBRUNNENWIESEN	MOW NU1121	7920	48°02'	9°09'		
KALTENBORN	SPRG MA0936	6012	49°58'	7°44'	KALTENBRUNNER B.	HILL PA6170	5733	50°16'	11°16'		
KALTENBORN	FARM L86888	4608	51°20'	7°07'	KALTENBRUNNER B.	STRM PV9904	7236	48°45'	11°43'		
KALTENBORN	POPL LA5985	5508	50°24'	7°01'	KALTENBRUNNER ECK	MT QT0392	8236	47°45'	11°43'		
KALTENBORN	SPRG LA5904	6308	49°40'	7°03'	KALTENBRUNNER HÖLZER	FRST QU1122	7936	48°01'	11°50'		
KALTENBORN	VAL PC1045	4129	51°51'	10°36'	KALTENBRUNNER HÖLZER	FRST QU1122	7937	48°01'	11°50'		
KALTENBORN	DTCH LV8697	6310	49°37'	7°25'	KALTENBRUNNER SCHLAG	FRST QU0818	8036	47°59'	11°47'		
KALTENBORN	POPL L88545	5010	50°57'	7°22'	KALTENBRUNNER TAL	VAL MV3365	6614	49°20'	8°05'		
KALTENBORN	FARM L88068	4809	51°09'	7°17'	KALTENBRUNNER-B.	STRM UQ8805	7246	48°47'	13°29'		
KALTENBORN	FARM M80285	4611	51°18'	7°35'	KALTENBRUNNER-GERÄUMT	ROAD QU0819	8036	47°59'	11°47'		
KALTENBORNER M.	MILL MA1466	5712	50°14'	7°47'	KALTENBRUNNER-T.	VAL MV3466	6614	49°21'	8°05'		
KALTENBORNER TAL	VAL MV1068	6612	49°21'	7°46'	KALTENBRUNNERHOF	FARM NU0019	7920	48°01'	9°00'		
KALTENBORNER WEG	ST MA4493	5515	50°29'	8°13'	KALTENBRUNNHOLZ	FRST NA6538	6025	49°59'	9°55'		
KALTENBORNS BUCHWALD	FRST NB3318	5222	50°43'	9°28'	KALTENBRUNNSEE	MRSB PT3580	8330	47°40'	10°48'		
KALTENBR.	SPRG MU8750	7618	48°18'	8°49'	KALTENBUCH	AN NU5068	7524	48°28'	9°41'		
KALTENBR.	WELL UP6998	7245	48°43'	13°13'	KALTENBUCH	AN NU3261	7522	48°24'	9°26'		
KALTENBR.	SPRG UQ0637	6940	49°03'	12°20'	KALTENBUCH	FRST NU4247	7723	48°16'	9°34'		
KALTENBR.	SPRG UQ4225	7043	48°57'	12°50'	KALTENBUCH	POPL PV5036	6932	49°03'	11°03'		
KALTENBR.	SPRG MV5602	7216	48°46'	8°24'	KALTENBÜCHLE	FRST NU0479	7420	48°34'	9°03'		
KALTENBR.	SPRG MU5603	8116	47°53'	8°25'	KALTENBÜHL	SLP UR1220	6140	49°48'	12°23'		
KALTENBROICH	POPL L87149	5008	50°59'	7°10'	KALTENBUHL	SLP PV9198	6335	49°36'	11°38'		
KALTENBROICH	POPL L87149	5009	50°59'	7°10'	KALTENBURGSKNIPP	HILL LA0987	5503	50°24'	6°19'		
KALTENBRONN	POPL MU5034	7816	48°09'	8°20'	KALTENDORF	POPL PD3511	3531	52°26'	10°59'		
KALTENBRONN	POPL MU5895	7216	48°42'	8°26'	KALTENEBER	POPL N87986	4626	51°19'	10°08'		
KALTENBRONN	POPL NV9645	6827	49°09'	10°19'	KALTENECK	FARM UP2938	7842	48°10'	12°42'		
KALTENBRONNHOF	EST NV4418	7023	48°55'	9°36'	KALTENECK	FARM UP0168	7539	48°26'	12°19'		
KALTENBRUNN	FRST PA4879	5632	50°21'	11°05'	KALTENECK	POPL UP8694	7346	48°41'	13°27'		
KALTENBRUNN	POPL PA6069	5733	50°15'	11°14'	KALTENECK	FARM UP7091	7345	48°39'	13°14'		
KALTENBRUNN	FRST PA0560	5828	50°11'	10°29'	KALTENECK	POPL TP8332	7838	48°06'	12°05'		
KALTENBRUNN	BLDG UQ4643	6843	49°07'	12°53'	KALTENECK	FARM TP9154	7639	48°18'	12°11'		
KALTENBRUNN	POPL PA3454	5831	50°07'	10°52'	KALTENECK	FARM UP1463	7640	48°24'	12°29'		
KALTENBRUNN	FARM QT2395	8237	47°46'	11°59'	KALTENECK	FARM UP3859	7642	48°22'	12°49'		
KALTENBRUNN	EST OT0491	8236	47°44'	11°43'	KALTENECK	FARM UP4357	7643	48°21'	12°53'		
KALTENBRUNN	FRST NA6826	6125	49°53'	9°57'	KALTENECK	FARM PU5754	7632	48°19'	11°07'		
KALTENBRUNN	FRST UQ8816	7146	48°53'	13°28'	KALTENECK	FARM TP8975	7438	48°30'	12°08'		
KALTENBRUNN	FARM PT6461	8533	47°29'	11°11'	KALTENECK	FARM TP9882	7439	48°33'	12°16'		
KALTENBRUNN	POPL NV2699	6322	49°39'	9°22'	KALTENECK	FARM QU2130	7937	48°05'	11°58'		
KALTENBRUNN	POPL UQ8636	6946	49°04'	13°26'	KALTENEGGOLSFELD	POPL PA5223	6132	49°50'	11°07'		
KALTENBRUNN	FARM UP4171	7543	48°28'	12°51'	KALTENEICH	POPL M80252	4911	51°01'	7°36'		
KALTENBRUNN	FARM TN9697	8239	47°48'	12°17'	KALTENELSENBG.	MT NA8628	6027	49°54'	10°12'		
KALTENBRUNN	FARM UP3620	7942	48°01'	12°48'	KALTENENGERS	POPL LA9686	5511	50°25'	7°32'		
KALTENBRUNN	FARM UP1823	7941	48°02'	12°34'	KALTENFELD	AN NU7268	7525	48°28'	9°58'		
KALTENBRUNN	FARM QU0916	8036	47°58'	11°48'	KALTENFROSCH	FARM NA3083	5622	50°24'	9°25'		
KALTENBRUNN	SO NU8009	8026	47°56'	10°04'	KALTENGRABEN	DTCH UN0790	8240	47°44'	12°26'		
KALTENBRUNN	BLDG UQ0607	7144	48°48'	13°05'	KALTENGREUTH	FARM PV1142	6829	49°07'	10°31'		
KALTENBRUNN	FARM NU9120	7927	48°02'	10°13'	KALTENGREUTH	POPL PV1861	6729	49°17'	10°37'		
KALTENBRUNN	POPL UQ5469	6643	49°21'	12°59'	KALTENGRUND	VAL NA6539	5925	50°00'	9°55'		
KALTENBRUNN	BLDG PU0806	8128	47°54'	10°26'	KALTENGRUND	VAL MV9010	7119	48°51'	8°52'		
KALTENBRUNN	FARM PU4901	8132	47°51'	10°59'	KALTENGRUND	VAL MU1301	8113	47°51'	7°50'		
KALTENBRUNN	POPL UQ0908	7140	48°48'	12°24'	KALTENGRUNDLEIN	VAL PA1835	6029	49°57'	10°38'		
KALTENBRUNN	DTCH MU9384	7319	48°36'	8°55'	KALTENHAGEN	FARM MC2517	4313	51°36'	7°55'		
KALTENBRUNN	FARM PT1582	8329	47°41'	10°32'	KALTENHAUSEN	POPL PA6043	5933	50°01'	11°14'		
KALTENBRUNN	FARM PV4047	6831	49°10'	10°55'	KALTENHAUSEN	AN NA8240	5926	50°00'	10°08'		
KALTENBRUNN	POPL QA1204	6337	49°39'	11°56'	KALTENHAUSEN	FARM NA8325	6126	49°52'	10°09'		
KALTENBRUNN	POPL UQ0361	6739	49°16'	12°17'	KALTENHERBERG	POPL PA3350	5931	50°05'	10°52'		
KALTENBRUNN	POPL UQ7114	7145	48°52'	13°14'	KALTENHERBERG	FARM UQ0041	6939	49°05'	12°16'		
KALTENBRUNN	FARM TP8445	7738	48°13'	12°05'	KALTENHERBERG	FARM NT6982	8325	47°41'	9°55'		
KALTENBRUNN	FRST MU1603	8113	47°52'	7°53'	KALTENHERBERG	POPL PU7290	7334	48°38'	11°20'		
KALTENBRUNN	CHCH VP0677	7448	48°32'	13°44'	KALTENHERBERG	POPL LB6960	4908	51°05'	7°08'		
KALTENBRUNN	FARM PU4901	8131	47°51'	10°59'	KALTENHERBG.	FARM PV7292	6434	49°33'	11°23'		
KALTENBRUNN KP.	CHCH UP7291	7345	48°39'	13°16'	KALTENHOF	FARM NE4257	2223	53°46'	9°38'		
KALTENBRUNN-B.	STRM TP7603	8138	47°50'	12°01'	KALTENHOF	POPL NA9246	5927	50°03'	10°17'		
KALTENBRUNNB.	STRM MU5198	7216	48°44'	8°20'	KALTENHOF	FARM PV6798	6333	49°37'	11°19'		
KALTENBRUNNEN	AN MU1604	8113	47°53'	7°53'	KALTENHOF	FARM MU3075	7414	48°31'	8°03'		
KALTENBRUNNEN	MDW NV5417	7024	48°54'	9°44'	KALTENHOF	POPL MU6760	7617	48°23'	8°33'		
KALTENBRUNNEN	STRM PA7729	6134	49°53'	11°28'	KALTENHOF	POPL PE3076	2031	53°55'	10°59'		
KALTENBRUNNEN	AN NV4186	6423	49°31'	9°34'	KALTENHOF	POPL NF7031	1526	54°25'	10°05'		
KALTENBRUNNEN	FRST MU3024	7814	48°04'	8°04'	KALTENHOF	FARM LBB496	4610	51°24'	7°20'		
KALTENBRUNNEN	STRM PA7631	6034	49°54'	11°27'	KALTENHOF	POPL PD4989	2833	53°08'	11°14'		
KALTENBRUNNEN	MDW NU1345	7521	48°15'	9°11'	KALTENHÖFEN	POPL MD8311	3518	52°27'	8°45'		
KALTENBRUNNEN	STRM MU5057	7616	48°22'	8°20'	KALTENHOFER-BERG	HILL NA9346	5927	50°03'	10°18'		
KALTENBRUNNEN	AN NV2342	6821	49°08'	9°19'	KALTENHÖLZHAUSENER WALD	FRST MA3670	5714	50°17'	8°06'		
KALTENBRUNNEN	AN MT7193	8217	47°47'	8°37'	KALTENHÖLZHAUSEN	POPL MA3672	5614	50°18'	8°06'		
KALTENBRUNNEN	AN MU6265	7516	48°26'	8°29'	KALTENHORN	FARM MF9128	1519	54°24'	8°52'		
KALTENBRUNNEN	AN MUB607	8018	47°55'	8°49'	KALTENKELLER	BLDG UN5076	8340	47°37'	13°00'		
KALTENBRUNNEN	AN MT3466	8414	47°33'	8°07'	KALTENKELLER-B.	DTCH MA1140	5912	50°00'	7°46'		
KALTENBRUNNEN	FRST MU4185	7315	48°37'	8°12'	KALTENKIRCHE	MILL LB8680	4710	51°16'	7°22'		

NAME	DESIGNATION	GRID REF.	SHEET NO.	LAT.	LONG.	NAME	DESIGNATION	GRID REF.	SHEET NO.	LAT.	LONG.
KALTENKIRCHEN	FARM	NF5262	1224	54°42'	9°49'	KALTER BR.	SPRG	NV6247	6825	49°10'	9°51'
KALTENKIRCHEN	POPL	NE6366	2125	53°50'	9°58'	KALTER BR.	SPRG	UQ2280	6541	49°27'	12°32'
KALTENKIRCHENER HEIDE	AN	NE5965	2125	53°50'	9°54'	KALTER BR.	SPRG	NV6458	6725	49°16'	9°53'
KALTENKRAUT	FARM	UN4195	8243	47°47'	12°53'	KALTER BR.	SPRG	NU0081	7420	48°35'	9°00'
KALTENLAUH	AN	NU4450	7623	48°18'	9°35'	KALTER BR.	SPRG	NU7209	6017	47°56'	8°38'
KALTENLENGSFELD	MDW	NB8313	5327	50°40'	10°10'	KALTER BR.	WELL	NV2936	6922	49°05'	9°24'
KALTENLENGSFELD	POPL	NB8410	5327	50°38'	10°11'	KALTER BR.	SPRG	NV4480	6523	49°28'	9°37'
KALTENLOH-W.	LAKE	TQ9472	6638	49°22'	12°10'	KALTER BRUNN	SPRG	UQ4822	7043	48°56'	12°55'
KALTENLOH-W.	LAKE	TQ9471	6639	49°21'	12°10'	KALTER BRUNNEN	SPRG	NU1567	5729	50°15'	10°37'
KALTENLOHE	FRST	TR8620	6138	49°48'	12°02'	KALTER BRUNNEN	SPRG	NU2626	7922	48°05'	9°21'
KALTENLOHE	MDW	TR9035	6038	49°56'	12°04'	KALTER BRUNNEN	SPRG	NU2624	7922	48°04'	9°21'
KALTENMAURENBRUNNEN	SPRG	HU3554	7614	48°20'	8°07'	KALTER BRUNNEN	FRST	U00990	6440	49°32'	12°22'
KALTENMOOR	FARM	NE9500	2728	53°14'	10°25'	KALTER BRUNNEN	STRM	NU0768	7520	48°28'	9°05'
KALTENMÜHL-B.	STRM	UR1220	6140	49°48'	12°23'	KALTER BRUNNEN	AN	NU7146	7725	48°17'	9°58'
KALTENMÜHL-B.	STRM	UR1219	6240	49°48'	12°23'	KALTER BRUNNEN	AN	NU1988	7321	48°39'	9°16'
KALTENMÜHLE	POPL	UR1220	6140	49°48'	12°23'	KALTER BRUNNEN	SPRG	MU7811	8018	47°57'	8°43'
KALTENMÜHLE	PPL	NA2898	5422	50°32'	9°23'	KALTER BRUNNEN	SPRG	PV6675	6533	49°24'	11°17'
KALTENMÜHLE	MILL	TP8402	8138	47°50'	12°07'	KALTER BRUNNEN	WELL	MU9383	7319	48°36'	8°55'
KALTENNEUSES	POPL	PV2243	6430	49°35'	10°41'	KALTER BRUNNEN	FRST	NT8189	8226	47°45'	10°05'
KALTENNÖRDE IM	POPL	NB8209	5326	50°38'	10°10'	KALTER BRUNNEN	HOLE	NV6613	7125	48°52'	9°54'
KALTENÖD	POPL	UP6783	7445	48°35'	13°12'	KALTER BRUNNEN	FRST	NV4505	7123	48°48'	9°37'
KALTENÖD	FARM	UP5852	7644	48°18'	13°05'	KALTER BRUNNEN	FRST	NV5416	7124	48°54'	9°44'
KALTENÖDEN	FARM	UP5963	7544	48°24'	13°05'	KALTER BRUNNEN	AN	NV5842	6824	49°08'	9°47'
KALTENORT	AN	MT1866	8413	47°34'	7°55'	KALTER BRUNNEN	AN	NV5564	6624	49°20'	9°46'
KALTENRAIN	FRST	MA9587	5519	50°26'	8°56'	KALTER BRUNNEN	MOW	NU1179	7420	48°34'	9°09'
KALTENREIS	AN	NU3759	7623	48°23'	9°30'	KALTER BÜHL	AN	MT1798	8113	47°50'	7°53'
KALTENREUTH	POPL	PA6256	5833	50°08'	11°16'	KALTER BUSCH-KPF.	HILL	NC6365	3927	52°02'	10°13'
KALTENSCHIED	RDGE	MB7270	4817	51°11'	8°36'	KALTER GR.	STRM	PD3452	3132	52°48'	10°59'
KALTENSONDHE IM	POPL	NA7809	6226	49°44'	10°05'	KALTER GR.	GRGE	UN3871	8443	47°34'	12°51'
KALTENSTADL	FARM	UP2230	7641	48°06'	12°37'	KALTER GR.	DTCH	UQ2023	7041	48°56'	12°32'
KALTENSTADL	FARM	UP2230	7941	48°06'	12°37'	KALTER GR.	DTCH	NA6538	6025	49°59'	9°55'
KALTENSTAUDEN	POPL	PA8459	5835	50°09'	11°35'	KALTER GR.	DTCH	PD3451	3231	52°47'	10°59'
KALTENSTEIN	POPL	UP9298	7247	48°43'	13°32'	KALTER GRUND	GRGE	NB1139	5020	50°54'	9°10'
KALTENSTEINER-B.	STRM	UP9248	7247	48°43'	13°32'	KALTER GRUND	VAL	NV2247	6821	49°10'	9°18'
KALTENSUNDHE IM	POPL	NB8206	5326	50°36'	10°10'	KALTER HORN	FRST	MA4655	5815	50°09'	8°14'
KALTENTAL	POPL	NU0998	7220	48°44'	9°07'	KALTER MOOR-GR.	DTCH	PD4018	3532	52°30'	11°04'
KALTENTAL	VAL	NU3174	7422	48°31'	9°25'	KALTER MOORGR.	DTCH	PD3820	3432	52°31'	11°02'
KALTENTAL	VAL	NU6971	7525	48°29'	9°56'	KALTER MOORGR.	CNAL	PD4018	3432	52°30'	11°04'
KALTENTAL	FRST	MU5664	7516	48°26'	8°25'	KALTER RAIN	AN	NA5917	6124	49°48'	9°49'
KALTENTAL	VAL	NU7491	7326	48°40'	10°00'	KALTER RAIN	FRST	NA2838	6022	50°00'	9°23'
KALTENTAL	VAL	MU8252	7618	48°19'	8°46'	KALTER WANGEN	MT	MT5872	8316	47°36'	8°26'
KALTENTAL	AN	NU5680	7424	48°34'	9°46'	KALTER-B.	STRM	MA1477	5612	50°20'	7°47'
KALTENTALHÄUSLE	BLDG	NU3273	7422	48°31'	9°26'	KALTER-B.	STRM	MA1475	5612	50°19'	7°47'
KALTENTHAL	VAL	NA7220	6126	49°50'	10°00'	KALTER-B.	STRM	URO250	5939	50°04'	12°14'
KALTENTHAL	POPL	UQ0188	6439	49°31'	12°15'	KALTER-B.	STRM	PUB550	7734	48°17'	11°29'
KALTENTHAL	POPL	PA8119	6235	49°48'	11°31'	KALTER-B.	STRM	MA0984	5512	50°24'	7°43'
KALTENTHAL	FARM	PU7487	7334	48°37'	11°22'	KALTER-B.	DTCH	NT9098	8127	47°50'	10°12'
KALTENWAG	FARM	NV9731	6928	49°01'	10°20'	KALTER-B.	DTCH	PU4806	8131	47°53'	10°59'
KALTENWAGWÄSSERLE	SPRG	NU3040	7722	48°13'	9°24'	KALTER-B.	DTCH	PT9699	8135	47°49'	11°37'
KALTENWANG	FRST	NU4486	7323	48°37'	9°36'	KALTER-B.	STRM	PU8547	7735	48°15'	11°29'
KALTENWANG	MDW	NU4485	7323	48°37'	9°36'	KALTER-B.	STRM	PU8545	7735	48°14'	11°29'
KALTENWANGHOF / STRAUBHOF /	FARM	NU4485	7323	48°37'	9°36'	KALTER-BR.	SPRG	NA5861	5724	50°12'	9°49'
KALTENWEIDE	POPL	ND4914	3524	52°28'	9°43'	KALTER-BR.	SPRG	MV3366	6614	49°21'	8°05'
KALTENWEIDER MOOR	MRSH	ND4416	3523	52°29'	9°39'	KALTER-BR.	SPRG	U07905	7246	48°47'	13°21'
KALTENWESTHE IM	POPL	NB7907	5326	50°37'	10°07'	KALTER-BR.	WELL	MV2749	6814	49°11'	8°00'
KALTENWIESEN	POPL	TP8502	8138	47°50'	12°08'	KALTER-BR.	SPRG	PA9939	6036	49°58'	11°47'
KALTENWIESHOLZ	FRST	UP7794	7346	48°41'	13°20'	KALTER-BR.	SPRG	NA2838	6022	50°00'	9°23'
KALTER	MDW	NV1306	7121	48°48'	9°11'	KALTER-GR.	STRM	PD3452	3131	52°48'	10°59'
KALTER B.	HILL	NB6016	5325	50°42'	9°51'	KALTER-GR.	GRGE	UN3772	8443	47°35'	12°50'
KALTER B.	STRM	MA0883	5612	50°23'	7°43'	KALTER-GRUND	VAL	NA2839	5922	50°00'	9°23'
KALTER B.	DTCH	NC1197	3621	52°19'	9°10'	KALTERBERG	FRST	NV2986	6422	49°32'	9°24'
KALTER B.	STRM	LC5836	4207	51°45'	6°56'	KALTERBERG	SPRG	LV7674	6509	49°24'	7°17'
KALTER B.	HILL	PD3448	3231	52°46'	10°59'	KALTERBORN	FRST	NC8839	4227	51°48'	10°17'
KALTER B.	HILL	L09135	3310	52°39'	7°23'	KALTERBORN	SPRG	NV3724	7023	48°58'	9°31'
KALTER BERG	FRST	NA6421	6125	49°50'	9°53'	KALTERBRUNNEN	DTCH	UR2838	6041	49°58'	12°36'
KALTER BERG	HILL	PV6303	7233	48°45'	11°13'	KALTEREUTEB.	STRM	NU3497	7222	48°43'	9°28'
KALTER BERG	HILL	NA4932	6024	49°56'	9°41'	KALTERGASSE	FRST	PA3740	6031	50°00'	10°55'
KALTER BERG	FRST	NV2732	6922	49°02'	9°22'	KALTERGRABEN	FRST	PA4411	6232	49°44'	11°00'
KALTER BODEN	AN	MV5841	6816	49°07'	8°25'	KALTERHERBERG	POPL	LB0300	5403	50°31'	6°13'
KALTER BORN	AN	NB8413	5327	50°40'	10°11'	KALTERMECKE-B.	STRM	MB3173	4714	51°12'	8°01'
KALTER BR.	SPRG	QA0245	5936	50°01'	11°49'	KALTERNBACH	FARM	TP8753	7738	48°18'	12°08'
KALTER BR.	SPRG	UQ4948	6843	49°10'	12°56'	KALTERSBERG	AN	NV5173	6524	49°24'	9°42'
KALTER BR.	SPRG	NV7404	7226	48°47'	10°01'	KALTERT	AN	MT9282	8319	47°41'	8°53'
KALTER BR.	SPRG	UQ7502	7245	48°45'	13°18'	KALTES BRÜNNLD	SPRG	UN3876	8343	47°37'	12°50'
KALTER BR.	WELL	NV8228	7026	49°00'	10°07'	KALTES BRÜNNELE	WELL	MU8830	7819	48°07'	8°50'
KALTER BR.	WELL	NV8724	7027	48°58'	10°11'	KALTES ECK	FARM	QV1840	6937	49°04'	11°59'
KALTER BR.	SPRG	PA8750	5935	50°04'	11°37'	KALTES FELD	MT	NU6298	7225	48°44'	9°50'
KALTER BR.	SPRG	NA6421	6125	49°50'	9°53'	KALTES FELD	AN	MU6657	7617	48°22'	8°32'
KALTER BR.	SPRG	UN4080	8343	47°39'	12°52'	KALTES LOCH	AN	NV1300	7221	48°45'	9°11'
KALTER BR.	WELL	NU3591	7322	48°40'	9°29'	KALTES LOCH	AN	UR0122	6139	49°49'	12°14'
KALTER BR.	SPRG	MU4078	7415	48°33'	8°11'	KALTES LOCH	FRST	QA1120	6137	49°48'	11°56'
KALTER BR.	SPRG	NV3940	6823	49°07'	9°32'	KALTES LOCH	FRST	NB8141	5026	50°55'	10°09'
KALTER BR.	SPRG	NV9730	6919	49°01'	8°58'	KALTES LOCH	FRST	NB7835	5126	50°52'	10°07'
KALTER BR.	SPRG	PU8406	8134	47°54'	11°28'	KALTES MOOR	MDW	PD4019	3432	52°30'	11°04'

NAME	DESIGNATION	GRID REF.	SHEET NO.	LAT.	LONG.	NAME	DESIGNATION	GRID REF.	SHEET NO.	LAT.	LONG.
KALTES TAL	VAL	PC2219	4330	51°36'	10°46'	KALVARIEN-B.	HILL	NA5670	5724	50°17'	9°47'
KALTES TAL	VAL	NC8108	4427	51°31'	10°10'	KALVARIEN-B.	MT	LA1565	5704	50°12'	6°25'
KALTES TAL	VAL	QV0575	6636	49°24'	11°50'	KALVARIEN-B.	HILL	MC0650	4011	51°54'	7°38'
KALTES WASSER	STRM	MA6665	5717	50°14'	8°31'	KALVARIEN-B.	HILL	PT9193	8235	47°46'	11°33'
KALTES WASSER	STRM	UQ1013	7140	48°50'	12°25'	KALVARIEN-B.	MT	PT4395	8231	47°48'	10°55'
KALTES WASSER	DTCH	PT4479	8331	47°39'	10°55'	KALVARIEN-B.	HILL	UQ2096	6441	49°35'	12°31'
KALTES-BRÜNDL	FRST	UQ4722	7043	48°56'	12°55'	KALVARIEN-B.	MT	PT2869	8430	47°34'	10°42'
KALTESBRÜNDL	FRST	UP2207	8141	47°53'	12°37'	KALVARIEN-B.	HILL	LA6686	5508	50°25'	7°07'
KALTESCHALE	POPL	M09411	3519	52°27'	8°55'	KALVARIEN-B.	HILL	UQ2156	6741	49°14'	12°32'
KALTESTROT	STRM	MC5330	4215	51°43'	8°19'	KALVARIEN-B.	HILL	UQ2955	6741	49°13'	12°39'
KALTETAL	BLOG	PC3277	3831	52°08'	10°56'	KALVARIEN-B.	HILL	PU6862	7633	48°23'	11°16'
KALTETALS GRUND	VAL	PC2119	4330	51°36'	10°45'	KALVARIEN-B.	HILL	QA1018	6237	49°47'	11°55'
KALTETALS KOPF	MT	PC0947	4129	51°52'	10°35'	KALVARIEN-B.	HILL	UQ0773	6640	49°23'	12°20'
KALTEWART	SLP	NC3922	4323	51°39'	9°34'	KALVARIEN-B.	HILL	PV6494	6433	49°35'	11°16'
KALTEWART	FARM	NA5092	5524	50°29'	9°42'	KALVARIEN-B.	HILL	QA0108	6336	49°41'	11°47'
KALTEYISCHE MAHLMÜHLE /HAMMER-H./	MILL	MA3783	5614	50°24'	8°07'	KALVARIEN-B.	MT	NA5633	6024	49°57'	9°47'
KALTFLD	AN	M89702	5419	50°34'	8°58'	KALVARIEN-B.	HILL	QV1393	6437	49°33'	11°57'
KALTGRABEN	DTCH	MT4695	8115	47°48'	8°17'	KALVARIEN-B.	HILL	TQ9883	6539	49°28'	12°13'
KALTHAUP	FRST	MU5486	7316	48°37'	8°23'	KALVARIEN-B.	HILL	U01678	6540	49°26'	12°28'
KALTHAUSEN	POPL	LB9483	4710	51°17'	7°29'	KALVARIEN-B. G.	CHCH	PU7013	8033	47°57'	11°17'
KALTHAUSERBACH	FARM	LB9482	4710	51°17'	7°29'	KALVARIENBERG	HILL	UQ0650	6840	49°10'	12°20'
KALTHOF	FARM	MC1784	3712	52°12'	7°47'	KALVARIENBERG	FARM	PT6957	8533	47°27'	11°14'
KALTHOF	FARM	MC2693	3713	52°17'	7°55'	KALVARIENBERG	AN	MT3490	8214	47°46'	8°07'
KALTHOF	POPL	M80798	4512	51°25'	7°40'	KALVARIENBERG	RDGE	PA9218	6236	49°47'	11°40'
KALTHOF	FARM	MC4321	4315	51°38'	8°11'	KALVARIENBERG	FRST	PA9218	6236	49°47'	11°40'
KALTHOF	FARM	M81469	4812	51°10'	7°46'	KALVARIENBERG	HILL	PU7592	7334	48°39'	11°23'
KALTHOFF	FARM	LC9744	4111	51°50'	7°31'	KALVARIENBERG	MT	MT5790	8216	47°46'	8°26'
KALTHOFF	FARM	MC2146	4113	51°51'	7°51'	KALVARIENBERG	AN	MT5474	8316	47°37'	8°23'
KALTHOFF	FARM	LC7466	3909	52°02'	7°10'	KALVARIENBERG	CHCH	PU4608	8031	47°54'	10°57'
KALTHOFFS BUSCH	FRST	LC4616	4406	51°34'	6°47'	KALVARIENBERG	HILL	UQ2660	6741	49°16'	12°37'
KALTHOFFSHOF	FARM	LC3435	4205	51°44'	6°36'	KALVARIENBERG	POPL	UQ5025	7043	48°58'	12°57'
KALTHOLZ	FRST	PA7467	5734	50°14'	11°26'	KALVARIENBERG	MT	NU9960	7628	48°23'	10°20'
KALTHOLZ	FARM	NE8197	1827	54°07'	10°14'	KALVARIENBERG	SO	MT2667	8414	47°33'	8°01'
KALTHÖNER	FARM	MC3545	4114	51°51'	8°04'	KALVARIENBERG	CHCH	PT2997	8130	47°49'	10°43'
KALTHAIEN	AN	M80374	7418	48°31'	8°46'	KALVARIENBERG	FRST	NT0898	8120	47°50'	9°07'
KALTMATT	AN	MT3583	8314	47°42'	8°08'	KALVARIENBERG	RDGE	PV9220	7035	48°54'	11°37'
KALTOFEN	AN	MU1355	7612	48°20'	7°50'	KALVARIENBERG	CHCH	PT9383	8335	47°40'	11°34'
KALTOFT	POPL	NF5453	1325	54°37'	9°50'	KALVARIENBERG	MT	PV7136	6934	49°03'	11°20'
KALTRUM	FARM	UP9791	7347	48°40'	13°36'	KALVARIENBERG	MT	PV9476	6536	49°24'	11°41'
KALTRUSS	FRST	MU3634	7814	48°09'	8°08'	KALVARIENBERG	MT	PV9569	6636	49°20'	11°41'
KALTSTAUE	FRST	UQ8726	7046	48°59'	13°28'	KALVARIENBERG	MT	PV9748	6836	49°09'	11°42'
KALTSTAUE NFILZ	MRS5	UQ8626	7046	48°59'	13°26'	KALVARIENBERG	MT	UQ2647	6841	49°09'	12°37'
KALTTEICH	FRST	MV8071	6618	49°23'	8°43'	KALVARIENBERG	HILL	QV1201	7237	48°44'	11°53'
KALTWASSER	ROCK	PT6745	8633	47°20'	11°13'	KALVARIENBERG	AN	PV6692	6433	49°33'	11°19'
KALTWASSER	STRM	PT8172	8434	47°35'	11°25'	KALVARIENBERG	HILL	QV0364	6736	49°18'	11°47'
KALTWASSER	FRST	MA1338	6012	49°59'	7°47'	KALVARIENBERG./STATIONSBG./	MT	NA8063	5726	50°13'	10°07'
KALTWASSER	WELL	UN4881	8343	47°40'	12°59'	KALVE	FARM	M80674	4712	51°13'	7°39'
KALTWASSER	STRM	N86172	4725	51°12'	9°52'	KALVELAGERMÜHLE	MILL	M04431	3315	52°38'	8°10'
KALTWASSER	POPL	VQ0301	7248	48°45'	13°41'	KALVERKAMP	FARM	MC2639	4113	51°48'	7°56'
KALTWASSER	POPL	MT1199	8112	47°50'	7°49'	KALVERSBERG	FARM	L85393	4607	51°22'	6°53'
KALTWASSER	FRST	MT1198	8112	47°50'	7°49'	KALVERTSHOF	FARM	LC1807	4504	51°29'	6°23'
KALTWASSER	AN	MT1397	8113	47°49'	7°50'	KALVERTANGE	MRS5	MD2370	3013	52°58'	7°51'
KALTWASSER	AN	MU1507	8013	47°55'	7°52'	KALWES	POPL	LC8000	4509	51°26'	7°16'
KALTWASSER-B.	STRM	UR1713	6240	49°44'	12°28'	KALZ-B.	STRM	PA9136	6036	49°57'	11°40'
KALTWASSER-DST.-HTT.	BLDG	PT4369	8431	47°33'	10°54'	KALZELLER	FRST	N85712	5324	50°39'	9°49'
KALTWASSER-GR.	DTCH	PT7465	8433	47°31'	11°19'	KALZENSTEIN	ROCK	NV6254	6725	49°14'	9°51'
KALTWASSER-GR.	DTCH	VPO299	7248	48°44'	13°40'	KALZHOFEN	POPL	NT7868	8426	47°34'	10°02'
KALTWASSER-GR.	DTCH	PT6264	8432	47°31'	11°09'	KALZHOFNER HÖHE	MT	NT8070	8426	47°35'	10°04'
KALTWASSER-GR.	DTCH	PT4666	8431	47°32'	10°56'	KALZHOFNERBERG	MT	NT7869	8426	47°34'	10°02'
KALTWASSEROBEL	FRST	MU3634	7814	48°09'	8°08'	KALZIEN	FARM	LC8769	3910	52°04'	7°21'
KALTWASSERLAINE	STRM	PT6877	8333	47°37'	11°14'	KAM	POPL	UP6879	7445	48°33'	13°13'
KALTWASSERLAINE	STRM	PT6677	8333	47°37'	11°13'	KAM-B.	DTCH	LA1690	5504	50°26'	6°25'
KALTWASSERRANG	FRST	UR1713	6240	49°44'	12°28'	KAM-B.	HILL	M82784	4613	51°18'	7°57'
KALTWASSERWAND	CLIF	PT7978	8334	47°38'	11°23'	KAMANN	FARM	LC2205	4504	51°28'	6°26'
KALTWEISENRAIN	FRST	NA0873	5620	50°18'	9°07'	KAMANNSHOF	POPL	LC2906	4505	51°29'	6°32'
KALÜBBE	POPL	NE8397	1827	54°07'	10°16'	KAMBACH	EST	L80535	5103	50°50'	6°14'
KALÜBBER HOLZ	FRST	NF8300	1827	54°08'	10°16'	KAMBACH	STRM	MU2172	7413	48°30'	7°56'
KALÜBBERHO*2	FARM	NE8499	1827	54°08'	10°17'	KAMBACH	FARM	N87733	5126	50°51'	10°05'
KALV.-B.	HILL	UQ2786	6441	49°30'	12°37'	KAMBACHER ECK	FRST	MU2550	7713	48°18'	7°59'
KALV.-KP.	CHCH	TQ9580	6539	49°26'	12°10'	KAMBÄCHLE	STRM	MU2248	7713	48°17'	7°57'
KALVAR.-B.	SLP	UQ0189	6439	49°31'	12°15'	KAMBECKSHOF	FARM	LC0823	4303	51°37'	6°14'
KALVAR.-B.	HILL	TR9512	6238	49°43'	12°09'	KAMBEK	FARM	PE0090	1929	54°03'	10°32'
KALVAR.-B.	HILL	UQ2579	6541	49°26'	12°35'	KAMBERG	POPL	MA4772	5715	50°18'	8°16'
KALVAR.-K.	CHCH	UQ0698	6339	49°36'	12°19'	KAMBERG	HILL	MA2034	6013	49°57'	7°53'
KALVAR.-B.	HILL	PA8604	6335	49°40'	11°35'	KAMBERG	POPL	LA1689	5504	50°25'	6°25'
KALVARIENBERG	SO	PU3198	7230	48°43'	10°47'	KAMBERG	FARM	LB6661	4908	51°05'	7°05'
KALVARIENBERG	SLP	PV9063	6735	49°17'	11°37'	KAMBERG	FARM	UP3860	7642	48°22'	12°49'
KALVARIENBERG	AN	NU2812	8022	47°58'	9°23'	KAMBERGER B.	RDGE	MA4569	5715	50°16'	8°14'
KALVARIENBERG	MT	PV9471	6636	49°22'	11°40'	KAMBERGER STAOTWALD	FRST	MV9152	5715	50°18'	8°19'
KALVARIENBERG	HILL	QV1038	6937	49°03'	11°53'	KAMBERGER STAOTWALO	FRST	MA4570	5715	50°17'	8°14'
KALVARIEN-B	HILL	UQ2060	6741	49°16'	12°32'	KAMBERGER STAOTWALO	FRST	MA5374	5616	50°19'	8°20'
KALVARIEN-B.	MT	LA32B2	5605	50°22'	6°38'	KAMBERGERHOF	FARM	L83673	4805	51°11'	6°39'
KALVARIEN-B.	SLP	QA0442	5937	50°00'	11°51'	KAMEKE-B.	HILL	LB7035	5108	50°51'	7°09'
KALVARIEN-B.	HILL	UR0044	5939	50°01'	12°13'	KAMELFELSEN	ROCK	NU6285	7325	48°37'	9°50'

NAME	DESIGNATION	GRID REF.	SHEET NO.	LAT.	LONG.	NAME	DESIGNATION	GRID REF.	SHEET NO.	LAT.	LONG.
KAMELTANNE	MONU	PC0835	4229	51°45'	10°34'	KAMMEL	STRM	PU0154	7628	48°20'	10°22'
KAMEN	POPL	MCO716	4411	51°35'	7°40'	KAMMELBERG	MT	UR2436	6041	49°57'	12°33'
KAMEN	POPL	MCO716	4412	51°35'	7°40'	KAMMELBRUNNEN	AN	MU4460	7615	48°23'	8°14'
KAMEN B.	MT	LA4289	5506	50°26'	6°46'	KAMMENECK	FRST	MU2403	8113	47°52'	7°59'
KÄMENA	POPL	MD9479	2919	53°04'	8°55'	KAMMENTOBELE	VAL	MU2403	8113	47°52'	7°59'
KÄMER	POPL	TP9577	7439	48°31'	12°13'	KAMMER	POPL	UP2410	8041	47°55'	12°38'
KÄMER MARK	FRST	MCO521	4311	51°38'	7°38'	KAMMER	SOLE	MA7080	5617	50°22'	8°35'
KÄMER-W.	FRST	NA1242	5921	50°02'	9°10'	KAMMER	POPL	PA7429	6134	49°53'	11°25'
KÄMERAD-W.	MDW	UQ9710	7147	48°50'	13°36'	KAMMER	FRST	PE1586	1930	54°01'	10°46'
KÄMERADENFELSEN	ROCK	MT4692	8215	47°47'	8°17'	KAMMER	FRST	NU9569	7527	48°28'	10°17'
KÄMERAL-WALD	FRST	MV8375	6518	49°26'	8°46'	KAMMER	VAL	NA8899	5427	50°32'	10°14'
KÄMERALHOF	FRST	NU7703	8126	47°52'	10°02'	KAMMER	FARM	TP9920	7939	48°00'	12°18'
KÄMERALWALD	FRST	MV8378	6518	49°27'	8°46'	KAMMER	FRST	MV3329	6914	49°01'	8°05'
KÄMERFORSTERHÖHE	POPL	L88267	4809	51°08'	7°19'	KAMMER	FRST	PA1915	6229	49°46'	10°39'
KÄMERHÖFEN	FARM	ND5356	3124	52°51'	9°47'	KAMMER FORST	MONU	PC1984	3830	52°12'	10°44'
KÄMERHUB	FARM	UP2138	7841	48°10'	12°35'	KAMMER GRAB	EST	MA5722	6116	49°51'	8°24'
KÄMERL-WD.	CLIF	UN5168	8444	47°33'	13°01'	KAMMER HOF	MILL	N80036	5120	50°52'	9°00'
KÄMERLEHNER	FARM	UP2539	7841	48°11'	12°39'	KAMMER T.	VAL	MV2597	6313	49°37'	7°58'
KÄMERLHOF	FARM	QV1267	6637	49°19'	11°55'	KAMMER-B.	STRM	LA5843	5908	50°01'	7°01'
KÄMERLING-H.	PEAK	UN3668	8442	47°33'	12°49'	KAMMER-B.	HILL	PA8609	6235	49°42'	11°35'
KÄMERLOH	FARM	QT0194	8236	47°46'	11°41'	KAMMER-B.	MT	N82572	4722	51°12'	9°22'
KÄMERN	KILN	MD7083	2917	53°06'	8°33'	KAMMER-B.	HILL	MA5197	5415	50°31'	8°19'
KÄMERNER BÄKE	STRM	MD7182	2917	53°05'	8°34'	KAMMER-B.	HILL	NU9054	7627	48°20'	10°13'
KÄMERSCHIED	POPL	L89231	5110	50°49'	7°28'	KAMMER-B.	HILL	N82891	4622	51°22'	9°24'
KÄMERSOORF	POPL	UQ5334	6943	49°02'	12°59'	KAMMER-B.	MT	PA8507	6335	49°41'	11°34'
KÄMERSHEIDE	POPL	L86660	4908	51°04'	7°05'	KAMMER-FORST	FRST	NA5140	5924	50°01'	9°43'
KÄMERUN	FARM	PA8830	6135	49°54'	11°37'	KAMMER-FORST	FRST	NA1701	6321	49°40'	9°14'
KÄMERUN	FARM	NE7792	1927	54°04'	10°11'	KAMMER-GR.	GRGE	LA9762	5711	50°12'	7°34'
KÄMERUN	POPL	NE7533	2426	53°32'	10°08'	KAMMER-H	FRST	MV2686	6413	49°31'	7°59'
KÄMERUN	POPL	MC8358	4018	51°58'	8°45'	KAMMER-H.	FRST	PA8379	5635	50°20'	11°34'
KÄMERUN	POPL	NC0955	4020	51°57'	9°08'	KAMMER-H.	FRST	PU7051	7733	48°17'	11°17'
KÄMERWETZDOORF	POPL	UP9290	7347	48°39'	13°32'	KAMMER-H.	FRST	UQ0263	6739	49°17'	12°17'
KÄMERWIESEN	AN	MA3138	6014	49°59'	8°02'	KAMMER-HOLZ	FRST	PA0163	5728	50°13'	10°25'
KÄMESBERG	AN	LA0106	6303	49°40'	6°14'	KAMMER-HOLZ	FRST	PA8183	5635	50°22'	11°33'
KÄMESKREUZ	SO	UQ2413	7141	48°51'	12°36'	KAMMER-KPF.	HILL	M88584	4618	51°18'	8°47'
KÄMHUB	FARM	UP0359	7640	48°21'	12°20'	KAMMER-T.	LAKE	UR0554	5839	50°06'	12°16'
KÄMI-A.	BLDG	PT6355	8532	47°26'	11°10'	KAMMER-W.	FRST	UR0226	6139	49°51'	12°14'
KÄMIG	FARM	L88204	5410	50°34'	7°20'	KAMMER-W.	MDW	MA4016	6215	49°48'	8°10'
KÄMI KOPF	MT	PT6355	8532	47°26'	11°10'	KAMMER-W.	POND	TQ9062	6738	49°16'	12°07'
KÄMI KOPF	MT	PT6355	8533	47°26'	11°10'	KAMMER-W.	POND	UQ1754	6740	49°13'	12°29'
KÄMILLENHOF	FARM	TQ9941	6939	49°05'	12°15'	KAMMERÄCKER	AN	NU4594	7223	48°42'	9°37'
KÄMINFEGERWEG	FARM	MV7150	6717	49°12'	8°36'	KAMMERAD	FRST	TR9658	5838	50°08'	12°08'
KÄMING	FARM	TP9936	7839	48°09'	12°18'	KAMMERAITNACH	POPL	UQ4636	6943	49°03'	12°53'
KÄMITAL	VAL	PT6256	8532	47°26'	11°09'	KAMMERAU	FRST	UP4385	7443	48°36'	12°52'
KÄMITALRIESE	TRL	PT6356	8533	47°26'	11°10'	KAMMERAU	FARM	UQ3813	7142	48°51'	12°47'
KÄMITOR	ROCK	PT6255	8532	47°26'	11°09'	KAMMERBACH	POPL	N86380	4725	51°16'	9°54'
KÄML B.	MT	UN3191	8242	47°45'	12°44'	KAMMERBACH	FARM	MU4667	7515	48°27'	8°16'
KÄMLACHBÄCHEL	DTCH	PU1316	8029	47°59'	10°31'	KAMMERBACHER HÖHLE	CAVE	N86280	4725	51°16'	9°53'
KÄMLEINSMÜHLE	MILL	NU9638	6927	49°05'	10°19'	KAMMERBEK	STRM	NE9433	2428	53°32'	10°25'
KÄMLEITEN KPF.	MT	PT7759	8534	47°28'	11°21'	KAMMERBEKSHORST	FRST	NE9232	2428	53°32'	10°23'
KÄMM	RDGE	PA7984	5635	50°23'	11°31'	KAMMERBERG	POPL	PU8660	7635	48°22'	11°31'
KÄMM	FRST	MA5356	5816	50°09'	8°20'	KAMMERBERG	HILL	PV3045	6830	49°09'	10°47'
KÄMM	AN	NV2375	6521	49°26'	9°19'	KAMMERBERG	MT	NA6837	6025	49°59'	9°57'
KÄMM B.	HILL	N80314	5320	50°41'	9°02'	KAMMERBERGER-H.	FRST	PB0066	7534	48°25'	11°26'
KÄMM WEG	ROAD	MA9892	5519	50°29'	8°58'	KAMMERBORN	POPL	NC4025	4323	51°40'	9°35'
KÄMM-B.	MT	N86609	5325	50°38'	9°56'	KAMMERBRÜCH	FARM	LB7139	5109	50°53'	7°10'
KÄMM-B.	HILL	PA6671	5734	50°16'	11°20'	KAMMERBRUCH	MRSH	PE1661	2230	53°47'	10°46'
KÄMM-B.	HILL	PA6571	5733	50°16'	11°19'	KAMMERBRÜHL	AN	NT4693	8223	47°47'	9°37'
KÄMM-B.	HILL	NF0755	1320	54°38'	9°07'	KAMMERBURGER WALD	FRST	MA2248	5913	50°05'	7°55'
KÄMM-B.	MT	N84259	4923	51°05'	9°36'	KAMMERBÜSCH	FRST	LA7452	5809	50°06'	7°14'
KÄMM-GRABEN	VAL	PA0269	5728	50°16'	10°26'	KAMMERBUSCH	FARM	LB1332	5104	50°49'	6°20'
KÄMM-WEG	ROAD	UR0464	5839	50°12'	12°15'	KAMMERBUSCH	POPL	NE3618	2523	53°25'	9°32'
KÄMMACKER	FRST	MU3552	7614	48°19'	8°07'	KAMMERBUSCHMOOR	MRSH	NE3619	2523	53°25'	9°32'
KÄMMANN	FARM	L86099	4507	51°25'	6°59'	KÄMMERCHENKOPF	HILL	PC0014	4428	51°34'	10°26'
KÄMMANN	FARM	MC2753	4013	51°55'	7°56'	KÄMMERDICK	FARM	LC9958	4011	51°58'	7°32'
KÄMMANN	FARM	LC9053	4010	51°55'	7°24'	KÄMMERDORF	POPL	UR0754	5839	50°06'	12°18'
KÄMMANN	FARM	LC8462	3909	52°00'	7°19'	KÄMMERDORF	POPL	UQ3355	6742	49°13'	12°43'
KÄMMANN	FARM	MC4932	4215	51°44'	8°16'	KÄMMERECK	AN	MA7435	6017	49°58'	8°38'
KÄMMANN	FARM	LC3732	4205	51°43'	6°38'	KÄMMERECK-A.	BLDG	NT9869	8427	47°34'	10°18'
KÄMMANNSHOF	FARM	LC3014	4405	51°33'	6°33'	KÄMMERER H.	MILL	TR8823	6138	49°49'	12°03'
KÄMMBACH	STRM	MU2283	7413	48°36'	7°56'	KÄMMERER-B.	STRM	QA1360	5837	50°09'	11°59'
KÄMMBACH	STRM	MU2178	7413	48°33'	7°56'	KÄMMERERH.	BLDG	MU1107	8012	47°55'	7°49'
KÄMMBACH	STRM	MU2175	7413	48°31'	7°56'	KÄMMERERSWÄLOLE	FRST	MU5734	7816	48°09'	8°25'
KÄMMBACH.	STRM	MU2271	7513	48°29'	7°56'	KÄMMERFELD	AN	NV3250	6722	49°12'	9°26'
KÄMMBCH.	STRM	UQ4319	7043	48°54'	12°52'	KÄMMERFELS	AN	NV2725	7022	48°59'	9°22'
KÄMMBERG	MT	NA2242	5921	50°02'	9°19'	KÄMMERFELZ	ROCK	LA8717	6210	49°48'	7°26'
KÄMMBERG	FRST	NV2479	6522	49°28'	9°20'	KÄMMERFILZ	MRSH	UP2509	8041	47°55'	12°40'
KÄMMBÜHLBÄCHLEIN	DTCH	MT2996	8114	47°49'	8°03'	KÄMMERFILZ	MRSH	UP2608	8042	47°54'	12°40'
KÄMMBÜHLHÖHE	MILL	TR8910	6238	49°42'	12°04'	KÄMMERFORST	AN	NB1807	5321	50°37'	9°15'
KÄMMDEICH	FARM	NE0062	2120	53°48'	9°00'	KÄMMERFORST	FRST	NV2503	7222	48°47'	9°20'
KÄMMEL	STRM	PU0048	7728	48°17'	10°21'	KÄMMERFORST	FRST	MA1842	5913	50°01'	7°52'
KÄMMEL	STRM	PU0266	7528	48°26'	10°23'	KÄMMERFORST	SCRB	MA6077	5616	50°21'	8°26'
KÄMMEL	STRM	PU0162	7528	48°24'	10°22'	KÄMMERFORST	FRST	MV9902	7219	48°46'	8°59'
KÄMMEL	STRM	PU0060	7628	48°23'	10°21'	KÄMMERFORST	FRST	NA1149	5920	50°06'	9°09'

NAME	DESIGNATION	GRID REF.	SHEET NO.	LAT.	LONG.	NAME	DESIGNATION	GRID REF.	SHEET NO.	LAT.	LONG.
KAMMERFORST	AN	MV8950	6719	49°12'	8°51'	KAMMERRAIN	ROAD	MA8329	6018	49°55'	8°46'
KAMMERFORST	FRST	NV3059	6722	49°17'	9°25'	KAMMERRATHSHEIDE	POPL	MC7165	3917	52°02'	8°35'
KAMMERFORST	POPL	PAD223	6128	49°51'	10°25'	KÄMMERS-M.	MILL	M87654	4917	51°02'	8°40'
KAMMERFORST	FRST	MV6445	6817	49°09'	8°31'	KÄMMERSAND	AN	MD2287	2813	53°08'	7°50'
KAMMERFORST	FARM	LA3337	6006	49°58'	6°40'	KÄMMERSAND	FRST	MD2057	3112	52°51'	7°49'
KAMMERFORST	FRST	PA2014	6230	49°46'	10°40'	KÄMMERSAND	AN	MD3570	3014	52°58'	8°02'
KAMMERFORST	POPL	MA0691	5512	50°28'	7°41'	KÄMMERSB.	STRM	NV5329	6924	49°01'	9°43'
KAMMERFORST	POPL	PV1563	6629	49°18'	10°35'	KÄMMERSBACH	STRM	MV4666	7515	49°27'	8°16'
KAMMERFORST	FRST	NV5973	6524	49°24'	9°49'	KÄMMERSBRUNN	POPL	MU3587	7314	48°38'	8°07'
KAMMERFORST	FRST	MV7972	6518	49°24'	8°43'	KÄMMERSCHIED	FRST	M82809	5313	50°38'	7°59'
KAMMERFORST	FRST	NV6936	6925	49°04'	9°56'	KÄMMERSDORF	POPL	UQ2738	6941	49°04'	12°38'
KAMMERGERHN	FRST	NV4509	7123	48°50'	9°37'	KÄMMERSENNE	SCRB	MC8646	4118	51°52'	8°48'
KAMMERGRABEN	UTCH	MU1339	7713	48°12'	7°50'	KÄMMERSHARDT	HILL	LA1595	5504	50°29'	6°23'
KAMMERGRUB	FARM	UP3451	7742	48°17'	12°46'	KÄMMERSHAYEN	EST	N82841	5022	50°55'	9°24'
KAMMERGRUND	VAL	NC2507	4422	51°31'	9°22'	KÄMMERSÖD	FARM	UP0574	7540	48°29'	12°22'
KAMMERGRUND	VAL	PV9562	6736	49°17'	11°41'	KÄMMERSÖLDEN	FARM	UQ0039	6939	49°04'	12°16'
KAMMERHALDE	RDGE	MU8613	8018	47°58'	8°49'	KÄMMERSRECH-W.	FRST	LV7348	6809	49°10'	7°16'
KÄMMERHART	FRST	MU4667	7515	48°27'	8°16'	KÄMMERSTANN	AN	NT2688	8222	47°45'	9°21'
KÄMMERHECKE	FRST	MA6204	6316	49°41'	8°28'	KÄMMERSTATT	POPL	NV7029	6925	49°01'	9°58'
KÄMMERHECKE	AN	MA6104	6316	49°41'	8°28'	KÄMMERSTEIG	POPL	NT5386	8224	47°43'	9°43'
KÄMMERHOF	FARM	MU3687	7314	48°38'	8°08'	KÄMMERSTEIN	POPL	PV4362	6731	49°18'	10°58'
KÄMMERHOF	EST	NV3719	7023	48°55'	9°31'	KÄMMERSTRAUCH	FRST	N81815	5321	50°41'	9°15'
KÄMMERHOF	FARM	UQ0039	6939	49°04'	12°16'	KÄMMERT	AN	MA5102	6316	49°40'	8°19'
KÄMMERHOF	FARM	NV4119	7923	48°01'	9°33'	KÄMMERTAL	VAL	PA3234	6031	49°57'	10°50'
KÄMMERHOF	FARM	L83476	4705	51°13'	6°37'	KÄMMERTAL	VAL	MU0315	8012	47°59'	7°42'
KÄMMERHOF	POPL	MU2132	7813	48°08'	7°56'	KÄMMERTEN	AN	MV9121	7019	48°56'	8°53'
KÄMMERHOF	FARM	NT5386	8224	47°43'	9°43'	KÄMMERTÖNS	FARM	MC7050	4017	51°54'	8°34'
KÄMMERHOLZ	FRST	NAB939	5927	50°00'	10°14'	KÄMMERWALD	FRST	LA3477	5606	50°19'	6°40'
KÄMMERHOLZ	FRST	PA3719	6131	49°48'	10°54'	KÄMMERWALD	FRST	N80006	5320	50°36'	9°00'
KÄMMERHOLZ	FRST	PC2090	3730	52°15'	10°46'	KÄMMERWALD	FRST	LA1472	5704	50°16'	6°23'
KÄMMERHOLZ	FRST	PV3082	6530	49°29'	10°47'	KÄMMERWALD	FRST	UR0753	5839	50°06'	12°18'
KÄMMERHOLZ	FRST	NU8846	7727	48°16'	10°11'	KÄMMERWALD	FRST	LA2557	5805	50°08'	6°33'
KÄMMERHORN	AN	ND1699	2721	53°14'	9°14'	KÄMMERWALD	FRST	LA0136	6003	49°57'	6°14'
KÄMMERHORST	FARM	NE3191	1922	54°04'	9°28'	KÄMMERWALD	FRST	L81900	5404	50°31'	6°27'
KÄMMERHUB	POPL	UP4474	7443	48°30'	12°53'	KÄMMERWALD	FRST	NU8088	7320	48°39'	9°05'
KÄMMERICH	FRST	NA5226	6124	49°53'	9°43'	KÄMMERWALD	FRST	LA2389	5505	50°26'	6°31'
KÄMMERICH	POPL	LB9132	5110	50°50'	7°27'	KÄMMERWALD	FRST	LA4317	6206	49°47'	6°49'
KÄMMERING	FARM	UP3012	8042	47°56'	12°43'	KÄMMERWEG-B.	MT	MA0941	5912	50°01'	7°44'
KÄMMERING	FARM	MC2940	4113	51°48'	7°58'	KÄMMERWEGBORN	WELL	MA0941	5912	50°01'	7°44'
KÄMMERINN	FRST	UR0840	6039	49°59'	12°19'	KÄMMERWEIHER-GR.	STRM	TQ9061	6738	49°16'	12°07'
KÄMMERKAMP	FRST	LD9037	3310	52°40'	7°22'	KÄMMERWHR.	POND	NT4974	8323	47°37'	9°39'
KÄMMERKLINGE	VAL	NU4399	7223	48°44'	9°35'	KÄMMERWIESE	AN	MA5800	6316	49°39'	8°25'
KÄMMERL-T.	VAL	QV0657	6737	49°14'	11°50'	KÄMMERWIESE	MRSH	NT4880	8323	47°40'	9°38'
KÄMMERLACHE	AN	NU7469	7526	48°28'	10°00'	KÄMMERWIESE	FRST	MU7275	7417	48°32'	8°37'
KÄMMERLÄINE	DTCH	PT5262	8532	47°30'	11°01'	KÄMMERWIESE	FRST	MV6369	6616	49°22'	8°29'
KÄMMERLAND	POPL	NE3561	2223	53°48'	9°32'	KÄMMERWÜRTH	POPL	NB4505	5323	50°36'	9°38'
KÄMMERLÄNDER	FARM	NU6819	7925	48°01'	9°55'	KÄMMERZELL	POPL	NB4505	5423	50°36'	9°38'
KÄMMERLÄNDER ABTEI	POPL	NE3659	2223	53°47'	9°33'	KÄMMES	AN	NV4028	6923	49°00'	9°33'
KÄMMERLÄNDER ABTEI	FARM	NE3561	2123	53°48'	9°32'	KÄMMES LEY	ROCK	LA5990	5508	50°27'	7°01'
KÄMMERLÄNDER AU	FARM	NE3459	2223	53°47'	9°31'	KÄMMFELS	ROCK	NU3377	7422	48°33'	9°27'
KÄMMERLÄNDER DEICH	FARM	NE3360	2223	53°47'	9°30'	KÄMMHEIDE	AN	LC7237	4208	51°46'	7°09'
KÄMMERLE	FRST	MV7827	7018	49°00'	8°42'	KÄMMHOF	AN	MV7433	6917	49°03'	8°38'
KÄMMERLE	FARM	NU6400	8125	47°51'	9°52'	KÄMMISBERG	AN	MV8661	6618	49°18'	8°49'
KÄMMERLE	BLDG	MU7879	7418	48°34'	8°42'	KÄMMLACH	STRM	PU0340	7728	48°12'	10°23'
KÄMMERLE	FRST	NU3877	7423	48°33'	9°31'	KÄMMLACH	STRM	PU0336	7828	48°10'	10°23'
KÄMMERLEHEN	FARM	TP9970	7539	48°27'	12°17'	KÄMMLACH	STRM	PU0632	7828	48°08'	10°25'
KÄMMERLEHEN	FARM	TP9458	7639	48°20'	12°13'	KÄMMLACH	STRM	PU0525	7928	48°04'	10°25'
KÄMMERLEI	ROCK	MA1872	5713	50°18'	7°51'	KÄMMLAITENWÄNDE	CLIF	PT7759	8534	47°28'	11°21'
KÄMMERLEIN	FARM	PA6973	5734	50°17'	11°22'	KÄMMLINSBERG	MILL	NB8835	6027	49°58'	10°14'
KÄMMERLEINS-GRD.	VAL	PA3178	5631	50°20'	10°50'	KÄMMREUTE	AN	NU4923	7923	48°03'	9°40'
KÄMMERLIWALD	FRST	MU3543	7714	48°14'	8°07'	KÄMMSCHLEIFE	MILL	PV7097	6334	49°36'	11°21'
KÄMMERLOCH	FRST	MU4476	7415	48°32'	8°14'	KÄMMSJOCHESEM	AN	NU5414	8024	47°59'	9°43'
KÄMMERLOCH	FRST	MU5279	7416	48°34'	8°21'	KÄMMSSTEIN	RDGE	MV2453	6713	49°13'	7°58'
KÄMMERLOCH	VAL	MT5186	8216	47°43'	8°21'	KÄMMÜHL	MILL	UQ4319	7043	48°54'	12°52'
KÄMMERLOCH	AN	MV8046	6818	49°10'	8°44'	KÄMMÜHLE	MILL	PV6641	6833	49°06'	11°16'
KÄMMERLOCHBR.	SPRG	MU4476	7415	48°32'	8°14'	KÄMMWEG	ROAD	NV2082	6521	49°29'	9°17'
KÄMMERLOH	FRST	UQ1842	6841	49°06'	12°31'	KÄMMWEG	ROAD	NV1981	6521	49°29'	9°16'
KÄMMERLOH	FARM	TP9521	7939	48°01'	12°15'	KÄMP	FRST	MA0563	5712	50°13'	7°40'
KÄMMERLOHBACH	STRM	UQ2018	7141	48°53'	12°32'	KÄMP	POPL	MA0165	5711	50°14'	7°37'
KÄMMERMANN	FARM	MC4630	4215	51°43'	8°13'	KÄMP	FARM	MC0280	3811	52°10'	7°34'
KÄMMERMARTINSTÖBEL	SLP	MU5242	7716	48°14'	8°21'	KÄMP	POPL	MD8007	3518	52°25'	8°43'
KÄMMERMOOR	AN	MD2289	2813	53°09'	7°50'	KÄMP	POPL	MD8008	4711	51°16'	7°34'
KÄMMERMUOS	FRST	UQ1754	6740	49°13'	12°29'	KÄMP	AN	L88484	4710	51°18'	7°20'
KÄMMERMUOS-GR.	DTCH	UP2509	8041	47°55'	12°40'	KÄMP	FARM	NF3107	1722	54°13'	9°29'
KÄMMERMÜHLRHOF	FARM	QU0359	7636	48°21'	11°44'	KÄMP	EST	NE9287	1928	54°01'	10°24'
KÄMMERN	POPL	UQ4647	6843	49°09'	12°53'	KÄMP	FARM	MC9277	3819	52°09'	8°53'
KÄMMERN	AN	MV7043	6817	49°08'	8°35'	KÄMP	FARM	L87087	4608	51°19'	7°08'
KÄMMERN	FRST	MU5517	7916	48°00'	8°24'	KÄMP	FARM	L80886	4703	51°18'	6°15'
KÄMMERN	FRST	MT9390	8219	47°46'	8°55'	KÄMP	FARM	MC4868	3915	52°04'	8°14'
KÄMMERN	MDW	NT0389	8220	47°45'	9°02'	KÄMP	FARM	MC5066	3915	52°02'	8°16'
KÄMMERN	FARM	NT8679	8326	47°39'	10°09'	KÄMP	FARM	MC5265	3915	52°02'	8°18'
KÄMMERN	AN	NV0162	6620	49°19'	9°01'	KÄMP	FARM	MC4564	3915	52°01'	8°12'
KÄMMERNHÖLZLE	FRST	MT1476	8313	47°38'	7°52'	KÄMP	FARM	MC5262	3915	52°00'	8°18'
KÄMMERNWIES	AN	MV5095	6315	49°36'	8°19'	KÄMP	FARM	MC4069	3914	52°04'	8°07'

NAME	DESIGNATION	GRID REF.	SHEET NO.	LAT.	LONG.	NAME	DESIGNATION	GRID REF.	SHEET NO.	LAT.	LONG.
KAMP	FARM	LC8060	4009	51°59'	7°15'	KAMPERBRUCH	POPL	LC2910	4405	51°31'	6°32'
KAMP	POPL	LC2708	4405	51°30'	6°31'	KAMPERBRÜCK	POPL	LC2609	4404	51°30'	6°29'
KAMP	FARM	NE1464	2121	53°49'	9°13'	KAMPERBRÜCK	POPL	LC2609	4405	51°30'	6°29'
KAMP	FARM	NE1945	2321	53°39'	9°17'	KAMPEREND	FARM	L80979	4703	51°14'	6°16'
KAMP	HILL	NB3681	4723	51°17'	9°31'	KAMPERFEHN	POPL	MD1982	2912	53°05'	7°47'
KAMP	POPL	L86558	4908	51°03'	7°04'	KAMPERHAUS	FARM	L88585	4610	51°18'	7°21'
KAMP	FARM	L86960	4908	51°05'	7°08'	KAMPERHOF	FARM	L82576	4704	51°12'	6°29'
KAMP	FARM	L86651	5008	51°00'	7°05'	KAMPERHÖF	FARM	L84285	4706	51°18'	6°44'
KAMP	POPL	M81444	5012	50°56'	7°47'	KAMPERHOF	FARM	L80382	4703	51°15'	6°11'
KAMP	FARM	NF1679	1121	54°51'	9°15'	KAMPERHOF	FARM	LC3336	4205	51°45'	6°35'
KAMP	FARM	L85790	4607	51°21'	6°57'	KAMPERHOGEDE	FARM	L88997	4510	51°25'	7°24'
KAMP	FARM	L85790	4607	51°21'	6°57'	KAMPERHÜTTE	FARM	L86077	4708	51°14'	7°00'
KAMP	FARM	L85490	4607	51°20'	6°54'	KAMPERLIEN	FARM	NE5100	2724	53°15'	9°46'
KAMP	POPL	M82175	4713	51°13'	7°52'	KAMPERLINGSBUSCH	POPL	L82092	4604	51°21'	6°25'
KAMP	FARM	L86481	4708	51°16'	7°03'	KAMPERMOOR	MRSH	MD1983	2912	53°05'	7°47'
KAMP	FARM	L86081	4708	51°16'	6°59'	KAMPERREIHE	POPL	NE3054	2222	53°44'	9°27'
KAMP	FARM	L86077	4708	51°14'	7°00'	KAMPERT	FARM	LC9253	4010	51°55'	7°26'
KAMP	POPL	L86274	4708	51°12'	7°02'	KAMPERT	AN	LA7399	5409	50°32'	7°13'
KAMP	FARM	L85876	4707	51°13'	6°58'	KAMPERT	FRST	NV0566	6620	49°21'	9°04'
KAMP	POPL	L85075	4707	51°12'	6°51'	KAMPERWALD	FRST	LV8640	6810	49°06'	7°26'
KAMP	POPL	M80994	4612	51°23'	7°41'	KAMPF-M.	MILL	NB0937	5120	50°53'	9°08'
KAMP	FARM	L87984	4609	51°18'	7°16'	KAMPF-M.	MILL	M89974	4719	51°13'	8°59'
KAMP	FARM	MC4929	4215	51°43'	8°16'	KAMPFBAHN RÖDE ERDE	STOM	LC9205	4510	51°29'	7°26'
KAMP	AN	LA4426	6107	49°52'	6°50'	KAMPFELBACH	STRM	MV7023	7017	48°58'	8°35'
KAMP	FARM	M04429	3315	52°36'	8°10'	KAMPFELBACH	STRM	MV7419	7017	48°55'	8°39'
KAMP LINTFORT	FARM	LC2708	4505	51°30'	6°31'	KAMPFENHALDE	SLP	MU7069	7517	48°28'	8°35'
KAMP-B.	STRM	NC4720	4324	51°38'	9°41'	KAMPFENTHAL	FARM	UP0308	8040	47°54'	12°22'
KAMP-BILLE	DTCH	NE7927	2527	53°29'	10°11'	KAMPFER-B.	HILL	MA2953	5814	50°07'	8°01'
KAMP-LINTFORT	POPL	LC2612	4404	51°32'	6°29'	KAMPFHAM	POPL	UP9482	7447	48°35'	13°34'
KAMP-LINTFORT	POPL	LC2910	4405	51°31'	6°32'	KAMPFHANS	AN	MU9181	7419	48°35'	8°53'
KAMP-T.	POND	N83398	4522	51°26'	9°28'	KAMPFHEIDE	AN	U85266	6643	49°20'	12°58'
KAMP-TEHOOK	FRST	MC8711	4418	51°33'	8°49'	KAMPFHÜGELER HÖHE	MT	LV5160	6707	49°16'	6°57'
KAMPBERG	POPL	PU6706	8133	47°53'	11°14'	KAMPFRAD	AN	NY2454	6722	49°14'	9°20'
KAMPCHEN	FARM	L85881	4707	51°16'	6°58'	KAMPFRAIN	FRST	MT9390	8219	47°46'	8°55'
KAMPCHEN	FARM	L85589	4607	51°20'	6°55'	KAMPFRAIN	FARM	UP0279	7439	48°32'	12°19'
KAMPCHEN	FARM	L86961	4908	51°05'	7°08'	KAMPFWIESE	MÖW	NU3984	7323	48°36'	9°32'
KAMPCHEN	FARM	L85388	4607	51°19'	6°53'	KAMPGRUNO	GRGE	NC2912	4422	51°33'	9°25'
KAMPCHEN	FARM	L85790	4607	51°21'	6°57'	KAMPHAUS	FARM	LC7649	4109	51°53'	7°12'
KAMPCHEN	FARM	L86077	4708	51°14'	7°00'	KAMPHAUS	FARM	LC5224	4307	51°39'	6°52'
KAMPCHEN	FARM	L89784	4611	51°18'	7°31'	KAMPHAUS	FARM	LC5123	4307	51°38'	6°51'
KAMPE	AN	N05061	3024	52°54'	9°44'	KAMPHAUS	FARM	L88938	3310	52°41'	7°22'
KAMPE	AN	NF9029	1528	54°24'	10°23'	KAMPHAUSEN	FARM	L86174	4708	51°12'	7°01'
KAMPE	FARM	M85066	4815	51°09'	8°17'	KAMPHAUSEN	POPL	L82366	4804	51°07'	6°28'
KAMPE	POPL	L85860	4907	51°04'	6°58'	KAMPHAUSS	FARM	MC5782	3816	52°11'	8°22'
KAMPE	POPL	L89785	4611	51°18'	7°31'	KAMPHECK	HILL	LA5442	5907	50°01'	6°58'
KAMPE	POPL	N00785	2820	53°07'	9°06'	KAMPHOF	FARM	MC2855	4013	51°56'	7°57'
KAMPE	FARM	M02182	2912	53°05'	7°49'	KAMPHOF	FARM	MD8381	2918	53°05'	8°45'
KAMPE	POPL	MD2183	2913	53°05'	7°49'	KAMPHOLZ	FRST	LV1487	6404	49°30'	6°26'
KAMPE	FARM	NE1721	2521	53°26'	9°16'	KAMPHONER	FARM	MC7072	3817	52°06'	8°34'
KAMPE-SCHÖNE-B.	HILL	NC0137	4220	51°47'	9°01'	KAMPHÖRN	BLDG	NF8027	1618	54°23'	8°41'
KAMPEL	FRST	LA4719	6107	49°48'	6°52'	KAMPHUES	FARM	LC9167	3910	52°03'	7°25'
KAMPEL	FRST	LA4624	6107	49°51'	6°52'	KAMPHUES	FARM	MC0394	3711	52°17'	7°35'
KAMPEL	AN	LA3511	6206	49°44'	6°43'	KAMPHUS	FARM	MD0301	3611	52°21'	7°35'
KAMPELMANN	FARM	MC1971	3912	52°05'	7°49'	KAMPHUS-SCHLATT	MRSH	MD6773	2917	53°00'	8°31'
KAMPELN	FARM	UP3063	7542	48°24'	12°42'	KAMPHUSEN	FARM	ME1442	2312	53°37'	7°42'
KAMPELSBERG	FARM	UP3063	7642	48°24'	12°42'	KAMPING	FARM	UP8987	7346	48°38'	13°29'
KAMPEN	POPL	L87995	4509	51°24'	7°16'	KAMPING	FARM	UP2321	7941	48°01'	12°38'
KAMPEN	FARM	L88996	4510	51°24'	7°24'	KAMPKEFEN	AN	ME4302	2714	53°16'	8°09'
KAMPEN	POPL	MD9635	3314	52°40'	8°56'	KÄMPKENSHOF	FARM	LC1423	4303	51°38'	6°19'
KAMPEN	FARM	UN4380	8343	47°39'	12°55'	KÄMPKER	FARM	MC2794	3713	52°17'	7°56'
KAMPEN	EST	ME5537	2415	53°35'	8°19'	KÄMPKER	FARM	MC2389	3713	52°15'	7°52'
KAMPEN	POPL	NE6168	2125	53°51'	9°56'	KÄMPKÖTTER	FARM	MC3744	4114	51°51'	8°05'
KAMPEN	POPL	MF5890	1016	54°57'	8°20'	KAMPN.	FARM	LC9146	4110	51°51'	7°25'
KAMPEN	AN	LA3620	6106	49°49'	6°43'	KAMPMANN	FARM	MC7372	3917	52°06'	8°37'
KAMPEN	POPL	N05199	2724	53°14'	9°46'	KAMPMANN	FARM	MC6161	4016	52°00'	8°26'
KAMPEN	POPL	LE7018	2508	53°24'	7°03'	KAMPMANN	FARM	LC2213	4404	51°32'	6°26'
KAMPEN	FRST	NE8729	2427	53°30'	10°19'	KAMPMANN	FARM	LC2213	4404	51°32'	6°26'
KAMPENBAUM	AN	MA2718	6113	49°49'	7°59'	KAMPMANN	FARM	LC9017	4410	51°36'	7°25'
KAMPENBERG	FRST	NE0879	2020	53°57'	9°07'	KAMPMANN	FARM	MC1539	4112	51°48'	7°46'
KAMPENBUSCH	FARM	N03020	3422	52°32'	9°26'	KAMPMANN	FARM	LC6519	4308	51°36'	7°03'
KAMPENEN	FARM	L88585	4610	51°18'	7°21'	KAMPMANN	FARM	MC6056	4016	51°57'	8°25'
KAMPENER HEIDMOOR	SCRB	N05495	2724	53°12'	9°49'	KAMPMEIER	FARM	MC4634	4215	51°45'	8°13'
KAMPENER LEUCHTTURM	LH	LE6819	2508	49°24'	7°01'	KAMPMEN	FARM	MD1301	3612	52°21'	7°43'
KAMPENGER	AN	KA9707	6303	49°41'	6°11'	KAMPMEYER	FARM	MC3182	3814	52°11'	7°59'
KÄMPENHEGE	FRST	NE9230	2428	53°31'	10°23'	KAMPMÖLLER	FARM	LC8046	4109	51°51'	7°16'
KÄMPENHOF	FARM	MF8717	1618	54°18'	8°48'	KAMPMOOR	PM	NE6456	2225	53°45'	9°58'
KÄMPENPLATZ	FRST	PC2239	4230	51°47'	10°46'	KAMPRADEN	FRST	NF8811	1728	54°14'	10°21'
KAMPENWAND	CLIF	UN0292	8240	47°45'	12°22'	KAMPREBEN	FARM	ND4747	3224	52°46'	9°42'
KAMPENWEROER	AN	PE2740	2431	53°36'	10°55'	KAMPRIIT-WETTERN	CNAL	NE2672	2022	53°54'	9°24'
KÄMPER	FARM	MC8080	3818	52°10'	8°43'	KAMPS-WETTERN	DTCH	MD8889	2818	53°09'	8°49'
KÄMPER	FARM	MC6872	3917	52°06'	8°32'	KAMPSCHMIDT	FARM	MC4166	3914	52°02'	8°08'
KÄMPER	FARM	LC5443	4107	51°49'	6°53'	KAMPSCHRORSKOTTEN	FARM	LC5738	4207	51°46'	6°56'
KÄMPER WALD	FRST	MA0265	5711	50°14'	7°38'	KAMPSEIFEN	FARM	M81729	5112	50°48'	7°49'
KÄMPER-B.	STRM	L86549	5008	50°59'	7°05'	KAMPSHEIDE	POPL	N00045	3219	52°45'	9°00'

NAME	DESIGNATION	GRID REF.	SHEET NO.	LAT.	LONG.	NAME	DESIGNATION	GRID REF.	SHEET NO.	LAT.	LONG.
KAMP5HEIDE	PDPL	ND0045	3220	52°45'	9°00'	KÄNDELS-BR.	SPRG	NA3525	6122	49°53'	9°29'
KAMP5HOF	FARM	L81486	4704	51°18'	6°20'	KANDELSEE	ROCK	MU2624	7914	48°04'	8°01'
KAMP5HOF	FARM	LC0725	4303	51°39'	6°13'	KANDELSGR.	VAL	LV8991	6410	49°34'	7°28'
KAMPSTÜH	FRST	PD1600	3630	52°20'	10°42'	KÄNDELS5SCHLAG	AN	NA3525	6122	49°53'	9°29'
KAMP5WETTERN	CNAL	MD8988	2819	53°08'	8°50'	KÄNDELSTEIN	ROCK	MU4295	7215	48°42'	8°13'
KAMPÜT	FARM	LC4129	4306	51°41'	6°42'	KANDELSTAL	VAL	MV0074	6511	49°25'	7°37'
KAMS B.	FRST	MA8503	6318	49°41'	8°47'	KANDELWALD	FRST	MU2525	7913	48°04'	7°59'
KAMSCHEID	POPL	L89275	4710	51°13'	7°27'	KANDELWALD	FRST	MU2423	7913	48°03'	7°59'
KAMSCHEID	HILL	M86435	5116	50°52'	8°29'	KANDELWALD	FRST	MU2725	7914	48°04'	8°01'
KAN.	CANL	NU5783	7324	48°36'	9°46'	KANDELWALD	FRST	MU2523	7914	48°03'	7°59'
KANAL	POPL	MD2774	4713	51°13'	7°58'	KANDELWALD	FRST	NV1681	6521	49°29'	9°13'
KANAL NORDER BODTFAHRT	CNAL	MF9420	1619	54°20'	8°55'	KANDELWASEN	FRST	MU2624	7914	48°04'	8°01'
KANAL ODER SASSEN-GR.	CNAL	MD6886	2817	53°07'	8°31'	KÄNDELWEG	ROAD	MV6842	6817	49°08'	8°36'
KANAL SÜDERBODTFAHRT	CNAL	MF8619	1618	54°19'	8°47'	KANDELWIESE	MDW	MA5705	6316	49°42'	8°24'
KANAL-ILSE	STRM	PC0966	3929	52°02'	10°35'	KANDELWIESE	AN	MA4523	6115	49°51'	8°14'
KANAL-M.	MILL	MV3051	6714	49°12'	8°02'	KANDER	STRM	MT0287	8212	47°44'	7°41'
KANALGARTENSCHULE	BLDG	ND6929	3326	52°36'	10°01'	KANDER	STRM	MT0592	8212	47°46'	7°44'
KANALGR.	DTCH	MV5991	6416	49°34'	8°26'	KANDER	STRM	MT0490	8212	47°45'	7°43'
KANALHAFEN	PORT	LC9110	4410	51°32'	7°26'	KANDERN	POPL	MT0085	8212	47°43'	7°40'
KANALHAFEN	PORT	ME3929	2414	53°30'	8°05'	KANDERSHOF	FARM	LC2519	4404	51°36'	6°28'
KANALHS.A.RH.	BLDG	MV5887	6416	49°32'	8°25'	KANDERWASEN	FRST	MU2593	8212	47°47'	7°44'
KANALHS.AN DER SCHWARZEN BR.	BLDG	MV5587	6416	49°32'	8°23'	KANDIDUSBR.	WELL	MV1070	6612	49°23'	7°46'
KANALSMOOR	MR5H	ME7515	2617	53°23'	8°37'	KANDL	FARM	UP2229	7941	48°05'	12°37'
KANALSTREIFEN A	ROAD	MD3078	2913	53°03'	7°58'	KANDL-B.	MT	PA7625	6134	49°51'	11°27'
KANALSTREIFEN A	ROAD	MD3374	2914	53°01'	8°00'	KANDL-B.	STRM	U06723	7045	48°57'	13°11'
KANALSTREIFEN B	ROAD	MD3376	2914	53°02'	8°00'	KÄNDL-BR.	WELL	NV1197	6320	49°37'	9°09'
KANALSTREIFEN B	ROAD	MD3179	2913	53°03'	7°58'	KANDLBACH	POPL	U06623	7045	48°57'	13°10'
KANALSTREIFEN C	ROAD	MD3279	2913	53°03'	7°59'	KANDLBACHER WALD	FRST	U05716	7144	48°53'	13°03'
KANALSTREIFEN C	ROAD	MD3576	2914	53°02'	8°02'	KANDLBUCH	MONU	QV0101	7236	48°44'	11°44'
KANALSTRICH	POPL	NE1875	2021	53°55'	9°16'	KANDLER-SANDSTRÄSSCHEN	ROAD	MV3927	7015	49°00'	8°10'
KANALTOR	SQ	MU1082	7412	48°35'	7°47'	KANDLERSAU	FRST	U06115	7144	48°52'	13°06'
KANALWACHT	BLDG	NT4594	8123	47°48'	9°36'	KANDLING	FARM	UP7265	7545	48°25'	13°16'
KANALWEG	ROAD	MU0111	8012	47°57'	7°40'	KANDRAUER HAU	FRST	UR0446	5939	50°02'	12°16'
KANANDHE	FARM	ND4514	3524	52°28'	9°40'	KANDRICH	MT	MA0838	6012	49°59'	7°43'
KANAPÉE	FRST	U07934	6946	49°03'	13°20'	KANDRICH BR.	SPRG	MA1038	6012	49°59'	7°44'
KANAPÉE	FRST	NV3235	6922	49°04'	9°26'	KÄNELBACH	STRM	LV5898	6308	49°37'	7°02'
KANAPÉE BUCHE	MONU	NV2929	6922	49°01'	9°24'	KANELBORN	SPRG	LA5700	6308	49°38'	7°01'
KANAPÉE-GER.	ROAD	PU9219	8035	48°00'	11°34'	KANERT	FRST	LA2725	6105	49°51'	6°35'
KANAPÉE-W.	POND	MV1259	6712	49°17'	7°47'	KANES	FARM	L85282	4707	51°16'	6°53'
KANAPEEKLIPE	ROCK	NC9631	4228	51°43'	10°23'	KANET	FARM	TP9930	7939	48°05'	12°18'
KANARIEBERG	POPL	LC6800	4508	51°26'	7°06'	KANGLT	AN	NU7348	7725	48°17'	9°59'
KANAU	PDPL	U09903	7247	48°46'	13°38'	KANHARD	MT	M86105	5316	50°36'	8°27'
KANAU-M.	MILL	U09903	7247	48°46'	13°38'	KANHUSEN	POPL	LE8123	2509	53°26'	7°13'
KANAUER	FARM	UP6368	7544	48°27'	13°09'	KANIENEN-B.	HILL	L86399	4508	51°25'	7°02'
KANAUER-B.	STRM	U00271	6639	49°22'	12°16'	KANINCHEN-B.	HILL	NC8601	4527	51°27'	10°14'
KANDEL	AN	MV8455	6718	49°15'	8°47'	KANINCHEN-B.	HILL	NC5471	3924	52°05'	9°47'
KANDEL	NT	MU2623	7914	48°03'	8°01'	KANINCHEN-B.	HILL	LC7723	4309	51°39'	7°13'
KANDEL	AN	MA8982	5619	50°23'	8°51'	KANINCHEN-B.	HILL	L84445	5006	50°56'	6°47'
KANDEL	AN	KA9410	6202	49°42'	6°08'	KANINCHEN-B.	HILL	MC8731	4218	51°44'	8°49'
KANDEL	MT	NC3046	4122	51°52'	9°26'	KANINCHEN-B.	HILL	LV3857	6706	49°15'	6°46'
KANDEL	POPL	MV4137	6915	49°05'	8°11'	KANINCHEN-B.	HILL	LV4550	6807	49°11'	6°52'
KANDEL W.	MDW	MA9901	6319	49°40'	8°59'	KANINCHEN-B.	MT	LV6745	6809	49°09'	7°11'
KANDEL-B	HILL	MV0585	6412	49°31'	7°41'	KANINCHEN-B.	HILL	LV7768	6609	49°21'	7°19'
KANDEL-B.	STRM	LA5748	5908	50°04'	7°00'	KANINCHEN-B.	HILL	MD0120	3411	52°31'	7°32'
KANDEL-B.	HILL	MV1499	6312	49°38'	7°49'	KANINCHEN-B.	HILL	LV5655	6708	49°14'	7°01'
KANDEL-B.	MT	LA4825	6107	49°51'	6°54'	KANINCHEN-BGE.	HILL	LC4626	4306	51°40'	6°46'
KANDEL-B.	STRM	LA3109	6205	49°43'	6°40'	KANINCHEN-BGE.	HILL	LC4022	4306	51°38'	6°41'
KANDEL-GR.	DTCH	MV4963	6615	49°19'	8°18'	KANINCHEN-HÜBEL	HILL	LV9073	6610	49°24'	7°29'
KÄNDEL-GR.	DTCH	MV2099	6313	49°38'	7°53'	KANINCHENBERG	SO	NF9220	1628	54°19'	10°25'
KANDEL-GR.	DTCH	MV5163	6616	49°19'	8°20'	KANINCHENBERG	FARM	PE1367	2130	53°50'	10°43'
KANDEL-W.	POND	PA9815	6236	49°45'	11°45'	KANINCHENBUSCH	AN	MC8366	3918	52°03'	8°45'
KANDELACKER	AN	NV1681	6521	49°29'	9°13'	KANINCHENBUSCH	FRST	MC8838	4218	51°48'	8°50'
KANDEL B.	STRM	U03037	6942	49°04'	12°40'	KANINCHENBUSCHE	SCR8	MC8337	4218	51°47'	8°45'
KANDEL BACH	DTCH	LA8003	6310	49°40'	7°20'	KANINCHENSTEIN	HILL	N87099	4526	51°26'	10°01'
KANDEL BÄCHLE	STRM	MU2524	7914	48°04'	7°59'	KANINCHENWEG	HILL	L88090	4609	51°21'	7°17'
KANDEL BÜCH.	STRM	U02936	6941	49°03'	12°40'	KANINCHES-B.	HILL	LV7761	6709	49°17'	7°19'
KANDELBERG	POPL	MU2721	7914	48°02'	8°01'	KANINCHES-B.	FRST	NA0367	5720	50°15'	9°02'
KANDELBERG	AN	MA5009	6215	49°44'	8°19'	KANINCHESKOPF	FARM	MC5181	3815	52°11'	8°17'
KANDELBERG	AN	MA5320	6116	49°50'	8°21'	KANKE	FARM	LE9446	2310	53°39'	7°24'
KANDELBERG	FRST	NV2874	6522	49°25'	9°23'	KANKEBEER	FARM	LE9446	2310	53°39'	7°24'
KANDELBLICK	SQ	MU4821	7915	48°02'	8°18'	KANKELAU	POPL	PE0334	2429	53°33'	10°33'
KANDELBORN	AN	MA7603	6318	49°41'	8°40'	KANKER-B.	STRM	PT6061	8532	47°29'	11°07'
KÄNDELBORN	FRST	LA8102	6310	49°39'	7°21'	KÄNNE	FRST	NA1342	5921	50°02'	9°11'
KÄNDELBORNSHAAG	FRST	MA3750	5814	50°06'	8°07'	KÄNNE	AN	MU5472	7516	48°30'	8°23'
KANDELBR.	WELL	NV0178	6520	49°27'	9°01'	KÄNNE	STRM	LC7443	4109	51°49'	7°10'
KANDELBR.	SPRG	NV0870	6620	49°23'	9°07'	KÄNNEBOCKS-B.	STRM	LC7346	4108	51°51'	7°10'
KANDELBR.	WELL	NV0488	6420	49°33'	9°04'	KÄNNEBROKE-B.	HILL	LA4233	6006	49°56'	6°48'
KANDEL FELD	AN	MA5705	6316	49°42'	8°24'	KÄNNECKER B.	FARM	MC0048	4111	51°52'	7°33'
KANDEL FELSEN /GROSSER/	ROCK	MU2624	7914	48°04'	8°01'	KÄNNEMANN	POPL	NE0382	2020	53°59'	9°03'
KANDELGRUND	FRST	MV8476	6518	49°26'	8°47'	KÄNNEMANN	FARM	NE0583	2020	54°00'	9°05'
KANDELGRUND	GRGE	NC3047	4122	51°52'	9°26'	KÄNNEN-B.	STRM	MC0051	4011	51°54'	7°33'
KANDELHOF	FARM	MU2624	7914	48°04'	8°01'	KÄNNEN-B.	HILL	PC1076	3829	52°07'	10°37'
KANDELHOF	FARM	PA9915	6236	49°45'	11°46'	KÄNNENBRÖCK	FARM	LC9873	3811	52°06'	7°31'
KANDEL RANGEN	FRST	PA9915	6236	49°45'	11°46'	KÄNNENBRUCH	FRST	PE0661	2229	53°47'	10°37'
KANDEL RÜCKEN	RDGE	MU2625	7914	48°04'	8°01'	KÄNNENBRÜHL	POPL	L86770	4808	51°10'	7°06'

NAME	DESIGNATION	GRID REF.	SHEET NO.	LAT.	LONG.	NAME	DESIGNATION	GRID REF.	SHEET NO.	LAT.	LONG.
KANNENGIESSER	HILL	N83497	4522	51°25'	9°29'	KANZEL	AN	NU0116	7920	48°00'	9°01'
KANNENGIESSER 8.	FRST	MA6802	6317	49°40'	8°34'	KANZEL	HILL	LB5792	4607	51°22'	6°57'
KANNENHOF	POPL	L86771	4808	51°10'	7°06'	KANZEL	HILL	MV0989	6412	49°33'	7°44'
KANNENHOF	FARM	NC2113	4421	51°34'	9°18'	KANZEL	AN	PT1866	8429	47°32'	10°34'
KANNENMARG	AN	NA4601	6323	49°40'	9°38'	KANZEL	FRST	MV9032	6919	49°02'	8°52'
KANNENWÄLDL	FRST	PT4396	8131	47°48'	10°55'	KANZEL	ROCK	NU5757	7624	48°22'	9°46'
KANNESHUBERALLEE	ROAD	MV3727	7014	49°00'	8°08'	KANZEL	SO	MV5041	6815	49°07'	8°19'
KANNING	FARM	LC4538	4206	51°46'	6°45'	KANZEL	ROCK	MV0149	6811	49°11'	7°38'
KANNS LOHE	VAL	UR0232	6039	49°54'	12°14'	KANZEL	FRST	MU5988	7316	48°39'	8°26'
KANONEN BG.	HILL	LC3429	4305	51°41'	6°36'	KANZEL	AN	LV9970	6611	49°22'	7°37'
KANONEN-BGE.	HILL	M00838	3311	52°41'	7°38'	KANZEL	AN	NT2790	8222	47°46'	9°22'
KANONEN-KÖPPEL	HILL	MA5092	5515	50°29'	8°18'	KANZEL	MT	MC8752	4018	51°55'	8°49'
KANONEN-W.	ROAD	MV2861	6714	49°18'	8°01'	KANZEL	HILL	LV5774	6508	49°24'	7°02'
KANONENBERG	FARM	LB6095	4607	51°23'	6°59'	KANZEL	SO	NV1428	6921	49°00'	9°11'
KANONENSTR.	ST	MA6663	5717	50°13'	8°31'	KANZEL	AN	NU4273	7423	48°30'	9°34'
KANONENSTRASSE	ST	MA6365	5716	50°14'	8°29'	KANZEL	SO	MV7872	6518	49°24'	8°42'
KANONICHENHOF	FARM	LB3574	4705	51°12'	6°38'	KANZEL	AN	MV9070	6619	49°23'	8°52'
KANONIERFELSEN	ROCK	PA8411	6235	49°43'	11°33'	KANZEL WEG	ROAD	MA7428	6017	49°54'	8°38'
KANOPE	ROCK	MU2226	7913	48°05'	7°57'	KANZEL-8.	MT	NC7571	3926	52°05'	10°05'
KANSAS	FARM	LV3978	6506	49°26'	6°47'	KANZEL-T.	VAL	NA5519	6124	49°49'	9°46'
KANSHUGH	SO	MF5758	1316	54°40'	8°20'	KANZELBACH	STRM	MV7480	6517	49°28'	8°38'
KANSTEIN	POPL	M89494	4519	51°24'	8°55'	KANZELBACH	STRM	MV7179	6517	49°28'	8°36'
KANSTEIN	POPL	M89494	4619	51°24'	8°55'	KANZELBACH	STRM	MV7780	6518	49°28'	8°41'
KANSTINGERHAÜSLE	BLDG	MU4119	7915	48°01'	8°13'	KANZELBERG	FRST	MV7783	6518	49°30'	8°41'
KANTE	POPL	LB7715	5309	50°40'	7°16'	KANZELBERG	FRST	MV7783	6418	49°30'	8°41'
KANTE	FRST	PV6823	7033	48°56'	11°17'	KANZELBERG	MONU	MA4551	5815	50°06'	8°14'
KÄNTEL	AN	MV7492	6417	49°35'	8°38'	KÄNZELE	FRST	NU3167	7522	48°27'	9°25'
KÄNTECKER	FRST	NV1697	6321	49°37'	9°13'	KÄNZELE	ROCK	NU2770	7522	48°29'	9°22'
KANTENÄCKER	AN	MV9310	7119	48°51'	8°54'	KÄNZELE	ROCK	NU3569	7522	48°28'	9°28'
KANTENÄCKER	AN	MU2115	8013	47°59'	7°56'	KÄNZELE	MT	NT9439	8627	47°18'	10°14'
KANTENBERG	AN	MV9455	6719	49°15'	8°55'	KÄNZELE	SO	MU8014	8018	47°59'	8°44'
KANTENBUCKEL	AN	MV6223	7016	48°57'	8°29'	KANZELLESBERG	FRST	NU3166	7522	48°27'	9°25'
KANTENGIESSER	AN	MV7038	6917	49°06'	8°35'	KANZELFELS	ROCK	MV2864	6614	49°19'	8°01'
KANTENKOPF	HILL	LA1275	5604	50°18'	6°22'	KANZELFELS	ROCK	NV8408	7126	48°49'	10°08'
KANTINE	FARM	LB4989	4607	51°20'	6°50'	KANZELHAU	FRST	NU1327	7821	48°06'	9°10'
KANTJEBURG	FARM	LE9044	2310	53°38'	7°20'	KÄNZELI	FRST	MU0966	8412	47°32'	7°47'
KANTL.-W.	POND	PA9815	6236	49°45'	11°45'	KANZELKLIPPE	ROCK	PC1137	4229	51°46'	10°37'
KANTORSTIEG	TRL	NC8278	3827	52°09'	10°12'	KANZELKOPF	MT	MV2864	6614	49°19'	8°01'
KANTRUP	POPL	MD8246	3218	52°46'	8°44'	KANZELKÜPPEL	HILL	N82988	4622	51°20'	9°25'
KANUM	POPL	LE7421	2508	53°25'	7°06'	KANZELREUT	FRST	PA7566	5734	50°13'	11°27'
KANUMER HAMMICH	FARM	LE7422	2508	53°26'	7°06'	KANZELSTEIN	ROCK	M85223	5215	50°45'	8°19'
KANUMER TIEF	CNAL	LE7520	2508	53°25'	7°07'	KANZELWEG	ROAD	UQ9515	7147	48°53'	13°34'
KANUMER ZGL.	KILN	LE7422	2508	53°26'	7°06'	KANZEM	POPL	LA2504	6305	49°40'	6°34'
KANZ	MOW	NV9022	7027	48°57'	10°14'	KANZENB.	STRM	NV3632	6922	49°02'	9°29'
KANZ-GR.	DTCH	MV4064	6615	49°19'	8°10'	KANZENRAIN	AN	MU7373	7417	48°31'	8°38'
KANZACH	STRM	NU4127	7923	48°06'	9°33'	KANZENHOLZ	FRST	NV6099	6324	49°38'	9°50'
KANZACH	POPL	NU4125	7923	48°05'	9°33'	KÄNZERT	AN	LA2284	5605	50°23'	6°30'
KANZACH	STRM	NU4424	7923	48°04'	9°35'	KANZGREUT	FRST	NV8624	7027	48°58'	10°10'
KANZACH	STRM	NU4029	7823	48°07'	9°32'	KANZLEI	POPL	LB3881	4706	51°15'	6°41'
KANZACH	FARM	NT4597	8123	47°49'	9°36'	KANZLEI	FRST	NV4340	6823	49°07'	9°35'
KANZACH	STRM	NU3735	7823	48°10'	9°30'	KANZLEI	BLDG	NF4968	1224	54°45'	9°46'
KANZACHER WEG	AN	NU4229	7823	48°07'	9°34'	KANZLEI	POPL	NE0297	1820	54°07'	9°02'
KANZACHMÜHLE	MILL	NT4597	8123	47°49'	9°36'	KANZLEIBRÜCKELE	SO	NV4339	6823	49°06'	9°35'
KANZEL	ROCK	N87215	5326	50°41'	10°01'	KANZLEISCHLAG	FRST	UU1298	6340	49°36'	12°24'
KANZEL	FRST	PA8386	5635	50°24'	11°35'	KANZLEISCHLAG	FRST	T08690	6438	49°31'	12°02'
KANZEL	ROCK	PA7961	5835	50°10'	11°31'	KANZLENBERG	POPL	L86459	4908	51°04'	7°04'
KANZEL	HILL	PA3869	5731	50°15'	10°56'	KANZLER	AN	NU1796	7221	48°43'	9°14'
KANZEL	HILL	PA3475	5631	50°19'	10°53'	KANZLER	FRST	MV8115	7118	48°53'	8°44'
KANZEL	AN	MA1773	5613	50°18'	7°50'	KANZLER	FARM	UN4389	8243	47°44'	12°55'
KANZEL	FRST	PA8276	5635	50°18'	11°34'	KANZLER	AN	MU8972	7419	48°30'	8°51'
KANZEL	ROCK	PA9184	5636	50°23'	11°41'	KANZLER WALO	FRST	MA8317	6118	49°48'	8°46'
KANZEL	FRST	MV3070	6614	49°23'	8°02'	KANZLER-H.	FRST	PA3836	6031	49°58'	10°55'
KANZEL	MT	MV3463	6014	49°19'	8°05'	KANZLERBR.	WELL	MV8115	7118	48°53'	8°44'
KANZEL	SO	PC0618	4329	51°36'	10°32'	KANZLERHOF	FARM	QT0395	8236	47°47'	11°43'
KANZEL	FRST	NT8887	8227	47°44'	10°10'	KANZLERSHOF	RUIN	MV8115	7118	48°53'	8°44'
KANZEL	AN	MU3318	7914	48°01'	8°06'	KANZLERSHOF	FARM	NE6722	2526	53°26'	10°01'
KANZEL	MT	UN3987	8243	47°43'	12°51'	KAOLINWERKE JOHANN ISBERG	MILL	MA2638	6013	49°59'	7°58'
KANZEL	ROCK	UO9316	7147	48°53'	13°32'	KAP.-WO.	CLIF	PT5672	8432	47°35'	11°05'
KANZEL	HILL	MV1350	6812	49°12'	7°49'	KAP.LASALETTE	CHCH	NT7291	8225	47°46'	9°58'
KANZEL	ROCK	MV1440	6812	49°06'	7°49'	KAP.LINZ	CHCH	NT1396	8121	47°49'	9°10'
KANZEL	MT	UO5512	7144	48°51'	13°01'	KAP.MARIAZELL	CHCH	MU9851	7619	48°19'	8°58'
KANZEL	FRST	MT1672	8413	47°36'	7°53'	KAP.MÜHLEN	MILL	NV2494	6322	49°36'	9°20'
KANZEL	MT	MA5991	5516	50°28'	8°25'	KAP.ST.ANTON	CHCH	MU0223	7912	48°03'	7°41'
KANZEL	SO	MV7680	6518	49°28'	8°40'	KAP.ST.MAURUS	CHCH	MU9922	7919	48°03'	8°59'
KANZEL	SO	MU5177	7416	48°33'	8°20'	KAP.ST.PATRIZ	CHCH	MU9944	7325	48°42'	9°56'
KANZEL	HILL	NU1045	7720	48°15'	9°08'	KAPAUENS-M.	MILL	LB9212	5310	50°39'	7°28'
KANZEL	SO	NU0470	7520	48°29'	9°03'	KAPBUSCH	FRST	LB0556	4903	51°01'	6°13'
KANZEL	HILL	N88372	4827	51°12'	10°11'	KÄPELE DOBEL	GRGE	MU1207	8012	47°55'	7°49'
KANZEL	SLP	N88363	4827	51°07'	10°11'	KAPELL	FARM	UN3392	8242	47°46'	12°46'
KANZEL	SO	N80471	4820	51°11'	9°04'	KAPELL	FARM	LC5228	4307	51°41'	6°52'
KANZEL	HILL	MV1696	6313	49°37'	7°50'	KAPELL	POPL	UP3004	8142	47°52'	12°44'
KANZEL	ROCK	MV2095	6313	49°36'	7°53'	KAPELL	FARM	UP3303	8142	47°51'	12°46'
KANZEL	ROCK	MU4338	7815	48°12'	8°14'	KAPELL BERG	MT	NV9098	6327	49°38'	10°15'
KANZEL	SLP	NE8326	2527	53°29'	10°15'	KAPELL LEITE	SLP	PV2883	6530	49°29'	10°46'

NAME	DESIGNATION	GRID REF.	SHEET NO.	LAT.	LONG.	NAME	DESIGNATION	GRID REF.	SHEET NO.	LAT.	LONG.
KAPELL-B.	HILL	UR1538	6040	49°58'	12°25'	KAPELLENBERG	SLP	PV8066	6634	49°19'	11°29'
KAPELL-B.	HILL	NT608C	8324	47°40'	9°48'	KAPELLENBERG	FRST	NU5558	7624	48°22'	9°44'
KAPELL-B.	HILL	N84456	4923	51°03'	9°38'	KAPELLENBERG	AN	MA8206	6218	49°42'	8°45'
KAPELL-H.	FRST	TQ9087	6438	49°30'	12°06'	KAPELLENBERG	MT	QV1352	6837	49°11'	11°55'
KAPELL-SCHN.	ROAD	MA7223	6117	49°51'	8°37'	KAPELLENBERG	AN	MU0213	8012	47°58'	7°41'
KAPELL-T.	VAL	HV0158	6711	49°16'	7°38'	KAPELLENB.	WELL	NV4066	6623	49°21'	9°33'
KAPELLBERG	RDGE	PV3156	6730	49°15'	10°48'	KAPELLENBRUCH	AN	MV7556	6717	49°15'	8°40'
KAPELLBERG	HILL	NU9751	7627	48°18'	10°19'	KAPELLENBUCK	AN	MU6115	8016	47°59'	8°29'
KAPELLBUHL	HILL	PV7060	6734	49°16'	11°20'	KAPELLENBUCKEL	MT	MU4480	7415	48°34'	8°14'
KAPELLCHES-B.	HILL	M81611	5312	50°39'	7°49'	KAPELLENBUHL	AN	MU8027	7818	48°06'	8°44'
KAPELLE	POPL	KA8872	5702	50°16'	6°01'	KAPELLENBUSCH	FRST	KA8873	5702	50°16'	6°01'
KAPELLE	FRST	UR0544	5939	50°01'	12°17'	KAPELLENDAHM	ROAD	MD0531	3311	52°37'	7°36'
KAPELLE	POPL	MC0232	4211	51°44'	7°35'	KAPELLENDAHM	AN	NV9023	7027	48°57'	10°14'
KAPELLE	MT	N88285	4627	51°19'	10°11'	KAPELLENFELD	AN	NV9219	7027	48°55'	10°16'
KAPELLE	POPL	L80179	4702	51°14'	6°09'	KAPELLENFELD	AN	NA7516	6226	49°47'	10°02'
KAPELLE	FRST	NV2994	6322	49°36'	9°24'	KAPELLENFELD	AN	PU9428	7935	48°04'	11°37'
KAPELLE	AN	NU1058	7620	48°22'	9°08'	KAPELLENFELD	AN	PU3526	7930	48°04'	10°49'
KAPELLE	POPL	L85965	4807	51°07'	6°59'	KAPELLENFLECK	FRST	PC1128	4329	51°41'	10°37'
KAPELLE	FARM	LE8716	2609	53°23'	7°18'	KAPELLENFLECK	SQ	PC1027	4329	51°41'	10°35'
KAPELLE /KLIPPE/	ROCK	PC1438	4229	51°47'	10°39'	KAPELLENGRUND	GRGE	MV9378	6519	49°27'	8°54'
KAPELLE /ST. ANNA/	CHCH	MU0122	7912	48°03'	7°40'	KAPELLENHAGEN	POPL	NC4458	4023	51°58'	9°38'
KAPELLE KL. JERUSALEM	POPL	L82481	4704	51°15'	6°29'	KAPELLENHAGENER WALD	FRST	NC4560	4023	51°59'	9°40'
KAPELLE ST. JOHANNES	RUIN	NT0392	8220	47°47'	9°02'	KAPELLENHALDE	FRST	HT2585	8214	47°43'	8°00'
KAPELLE ST. WOLFGANG	CHCH	MT1876	8313	47°38'	7°55'	KAPELLENHAU	FRST	UR1040	6040	49°59'	12°21'
KAPELLEN	EST	L85418	5307	50°42'	6°56'	KAPELLENHAU	FRST	UR1435	6040	49°56'	12°25'
KAPELLEN	POPL	L'C1716	4404	51°34'	6°22'	KAPELLENHAU	AN	NU2444	7721	48°15'	9°19'
KAPELLEN	POPL	L83299	4505	51°25'	6°35'	KAPELLENHAU	FRST	NU2431	7821	48°08'	9°19'
KAPELLEN	FARM	L87278	4709	51°14'	7°10'	KAPELLENHAUS	BLDG	NU4651	7623	48°19'	9°37'
KAPELLEN	BLDG	UQ3582	6542	49°28'	12°43'	KAPELLENHF.	FARM	MU2021	7913	48°02'	7°56'
KAPELLEN	POPL	L83366	4805	51°07'	6°37'	KAPELLENHOF	FARM	NV5804	7224	48°47'	9°47'
KAPELLEN GERÄUMT	ROAD	QU1935	7837	48°08'	11°57'	KAPELLENHOF	BLOG	MU7442	7717	48°14'	8°39'
KAPELLEN SCHN.	ROAD	MA6842	5917	50°02'	8°33'	KAPELLENHOF	FARM	MT3398	8114	47°50'	8°06'
KAPELLEN TIEF	DTCH	LE8716	2609	53°23'	7°18'	KAPELLENHOF	FARM	NU4712	8023	47°58'	9°38'
KAPELLEN WALD	FRST	PV0569	6628	49°22'	10°27'	KAPELLENHOF	FARM	LC4131	4206	51°42'	6°42'
KAPELLEN WEG	TRL	QU2136	7837	48°08'	11°58'	KAPELLENHOLZ	FRST	NA7520	6126	49°50'	10°02'
KAPELLEN-B.	HILL	N85910	5325	50°38'	9°50'	KAPELLENHOLZ	FRST	PV9128	7035	48°58'	11°37'
KAPELLEN-B.	HILL	PA1983	5630	50°23'	10°40'	KAPELLENHOLZ	FRST	UQ3216	7142	48°52'	12°43'
KAPELLEN-B.	MT	MA5949	5916	50°05'	8°26'	KAPELLENHOLT.	BLDG	UQ9123	7047	48°57'	13°31'
KAPELLEN-B.	MT	UR0763	5839	50°11'	12°18'	KAPELLENHÜGEL	HILL	NU9131	6027	49°55'	10°16'
KAPELLEN-B.	HILL	PC4292	3732	52°16'	11°05'	KAPELLENKOPF	FRST	MV5809	7116	48°50'	8°26'
KAPELLEN-B.	MT	KA9547	5902	50°02'	6°08'	KAPELLENKOPF	FRST	MT3399	8114	47°50'	8°06'
KAPELLEN-B.	HILL	NC7104	4526	51°29'	10°01'	KAPELLENKOPF	FRST	MT3198	8114	47°50'	8°05'
KAPELLEN-B.	HILL	PA8824	6135	49°50'	11°37'	KAPELLENLEITE	HILL	QA0101	6336	49°38'	11°47'
KAPELLEN-B.	OTCH	NE5192	1924	54°04'	9°47'	KAPELLENMOOR	SCR8	L88158	3109	52°51'	7°14'
KAPELLEN-B.	HILL	MV3348	6814	49°11'	8°05'	KAPELLENMÜHLE	MILL	LV3763	6706	49°18'	6°46'
KAPELLEN-B.	HILL	PA9962	5836	50°11'	11°47'	KAPELLENNÖSCH	AN	NU1322	7921	48°03'	9°10'
KAPELLEN-B.	MT	NA8097	5426	50°31'	10°08'	KAPELLENNÖSCH	AN	NU5700	8124	47°51'	9°46'
KAPELLEN-B.	MT	NC7477	3826	52°08'	10°05'	KAPELLENPEUNT	BLDG	PA3945	5931	50°02'	10°56'
KAPELLEN-B.	MT	LA5294	5507	50°29'	6°55'	KAPELLENSCHLAG	FRST	PA4508	6232	49°42'	11°01'
KAPELLEN-B.	HILL	MC6912	4417	51°33'	8°33'	KAPELLENSCHLAG	FRST	PA3236	6031	49°58'	10°50'
KAPELLEN-B.	HILL	PU5021	7932	48°01'	11°01'	KAPELLENSCHLAG	FRST	PV3402	7231	48°45'	10°49'
KAPELLEN-B.	HILL	NU7926	7926	48°05'	10°04'	KAPELLENSCHLAG	FRST	TR9110	6238	49°42'	12°06'
KAPELLEN-B.	MT	NA2027	6121	49°54'	9°17'	KAPELLENSCHLAG	FRST	NV1286	6421	49°32'	9°10'
KAPELLEN-B.	HILL	UR0712	6239	49°44'	12°19'	KAPELLENSCHLAG	FRST	MV6829	6917	49°01'	8°34'
KAPELLEN-B.	HILL	MV3237	6914	49°05'	8°04'	KAPELLENSCHLAG	FRST	PA9702	6336	49°38'	11°44'
KAPELLEN-B.	HILL	LC4131	4206	51°42'	6°42'	KAPELLENSCHLAG	FRST	NA8734	6027	49°57'	10°13'
KAPELLEN-B.	HILL	UQ3275	6542	49°24'	12°41'	KAPELLENSTEG	TRL	UQ8326	7046	48°59'	13°24'
KAPELLEN-B.	HILL	ND9067	3028	52°57'	10°20'	KAPELLENSÜNG	POPL	L88656	4910	51°03'	7°22'
KAPELLEN-BER.	ROAD	QU1830	7937	48°05'	11°56'	KAPELLENTAL	VAL	LV7659	6709	49°16'	7°18'
KAPELLEN-GER.	GRGE	NA5729	6024	49°55'	9°47'	KAPELLENTANNE	MONU	MT4494	8215	47°48'	8°15'
KAPELLEN-GRO.	AN	NA4935	6024	49°58'	9°41'	KAPELLENWALD	FRST	HT2788	8214	47°44'	8°02'
KAPELLEN-H.	FRST	UQ9204	7247	48°47'	13°32'	KAPELLENWALD	FRST	MU3164	7514	48°25'	8°04'
KAPELLEN-H.	FRST	UQ0267	6639	49°19'	12°16'	KAPELLENWALD	FRST	MU6360	7617	48°23'	8°30'
KAPELLEN-H.	FRST	PV9696	6436	49°35'	11°43'	KAPELLENWALD	FRST	MU6227	7916	48°06'	8°29'
KAPELLEN-STOLZENFELS	POPL	LA9973	5611	50°18'	7°35'	KAPELLENWALD	FRST	NU3950	7623	48°18'	9°32'
KAPELLENÄCKER	AN	UP4699	7243	48°43'	12°55'	KAPELLENWALD	FRST	LV6442	6808	49°07'	7°08'
KAPELLENÄCKER	AN	NU5920	7924	48°02'	9°47'	KAPELLENWALD	FRST	NV1179	6520	49°28'	9°09'
KAPELLENÄCKER	AN	NU4342	7723	48°14'	9°35'	KAPELLENWÄLDCHEN	FRST	LA4386	5506	50°24'	6°47'
KAPELLENÄCKER	AN	HT5178	8316	47°39'	8°21'	KAPELLENWEG	TRL	UQ9223	7047	48°57'	13°32'
KAPELLENÄCKER	AN	MU7733	7818	48°09'	8°41'	KAPELLENWEG	ROAD	NU3725	7923	48°05'	9°30'
KAPELLENÄCKER	AN	PU3227	7930	48°05'	10°47'	KAPELLENWEG	ROAD	MV5224	7016	48°58'	8°20'
KAPELLENÄCKER	AN	PU3223	7930	48°03'	10°46'	KAPELLENWEG	TRL	QU2035	7837	48°08'	11°58'
KAPELLENBERG	HILL	PA1371	5729	50°17'	10°35'	KAPELLENWEG	ROAD	PU3219	7930	48°01'	10°46'
KAPELLENBERG	AN	MU9494	7219	48°42'	8°55'	KAPELLENWEG	ROAD	NA3517	6122	49°48'	9°29'
KAPELLENBERG	MT	PA1441	5929	50°01'	10°35'	KAPELLENWIESEN	MDW	UQ0531	6940	49°00'	12°20'
KAPELLENBERG	MT	UQ4030	6942	49°00'	12°49'	KAPELLER	FARM	PT2199	8129	47°50'	10°37'
KAPELLENBERG	HILL	MV0044	6811	49°08'	7°38'	KAPELLERHOF	FARM	L85368	4807	51°09'	6°54'
KAPELLENBERG	BLDG	LA0126	6103	49°51'	6°14'	KAPELLES-GR.	DTCH	PU5515	8032	47°58'	11°05'
KAPELLENBERG	AN	KV9899	6303	49°37'	6°12'	KAPELLESAECKER	AN	NV0123	7020	48°58'	9°01'
KAPELLENBERG	MT	NU7761	7526	48°24'	10°02'	KAPELLHAUS	BLDG	NU5997	7224	48°43'	9°48'
KAPELLENBERG	MT	MU5154	7616	48°20'	8°20'	KAPELLHOF	FARM	MU5437	7816	48°11'	8°23'
KAPELLENBERG	AN	NU5244	7724	48°15'	9°42'	KAPELLKLINGE	FRST	NV3198	6322	49°38'	9°26'
KAPELLENBERG	AN	MU4331	7615	48°08'	8°14'	KAPELLKLINGE	VAL	NV4074	6523	49°25'	9°33'
KAPELLENBERG	AN	MV6648	6818	49°11'	8°49'	KAPELLMATT	MDW	MT0567	8412	47°33'	7°44'

NAME	DESIG-NATION	GRID REF.	SHEET NO.	LAT.	LONG.	NAME	DESIG-NATION	GRID REF.	SHEET NO.	LAT.	LONG.
KAPELLOM	FRST	MU1334	7813	48°09'	7°50'	KAPF	FRST	MU7005	8017	47°54'	8°36'
KAPELLÖSCH	AN	NU2005	8121	47°54'	9°16'	KAPF	FRST	MU5507	8016	47°55'	8°24'
KAPELLSBERG	HILL	PV1096	6329	49°36'	10°31'	KAPF	AN	MU0414	8012	47°58'	7°43'
KAPELLSTEIN	RDGE	PV8163	6734	49°18'	11°20'	KAPF	FRST	MU4613	8015	47°58'	8°17'
KAPELLSCHUSTER	FARM	QT0496	8236	47°47'	11°43'	KAPF	FRST	MU4205	8015	47°54'	8°13'
KAPEN-B.	HILL	NC1434	4221	51°45'	9°12'	KAPF	FRST	MU9509	8019	47°56'	8°56'
KAPEN-B.	NT	NC3149	4122	51°53'	9°27'	KAPF	AN	MU8001	8118	47°52'	8°44'
KAPEN-B.	MT	NC2038	4221	51°47'	9°17'	KAPF	FRST	MU5105	8116	47°54'	8°20'
KAPENACKER	POPL	LA0901	6304	49°38'	6°21'	KAPF	FRST	MU4205	8115	47°54'	8°13'
KAPENDAHL	POPL	LA0227	6103	49°52'	6°14'	KAPF	FRST	MU4603	8115	47°53'	8°17'
KAPENDAHL	HILL	LA0227	6103	49°52'	6°14'	KAPF	FRST	MT3490	8114	47°50'	8°07'
KAPER	FARM	K89123	5202	50°43'	6°02'	KAPF	AN	MU4639	7715	48°12'	8°16'
KAPER-MOOR	MDW	PD6971	3035	52°58'	11°31'	KAPF	FRST	MU6733	7817	48°09'	8°34'
KAPERER I	FARM	ME2350	2313	53°42'	7°50'	KAPF	MONU	MU9947	7719	48°17'	8°59'
KAPERER I	FARM	ME3246	2313	53°39'	7°58'	KAPF	AN	MT0970	8412	47°35'	7°47'
KAPERER I	FARM	ME2645	2313	53°39'	7°53'	KAPF	MT	MU7985	7318	48°37'	8°43'
KAPERER I	FARM	ME2250	2312	53°42'	7°49'	KAPF	AN	MU9523	7919	48°04'	8°56'
KAPERICH	POPL	LA5968	5708	50°15'	7°01'	KAPF	MT	MU3219	7914	48°01'	8°05'
KAPERLESBERG	RDGE	PU0851	7628	48°18'	10°28'	KAPF	AN	MU3219	7914	48°01'	8°05'
KAPERLN	POPL	PO7077	2935	53°01'	11°32'	KAPF	FRST	MU2400	8113	47°51'	7°59'
KAPERSHAG	FARM	K89123	5202	50°43'	6°02'	KAPF	EST	NV8913	7127	48°52'	10°13'
KAPF	FRST	NT5297	8124	47°49'	9°41'	KAPF	BLDG	NV8913	7127	48°52'	10°13'
KAPF	AN	MV8600	7218	48°45'	8°49'	KAPF	FRST	NV8817	7027	48°54'	10°12'
KAPF	HILL	MU9282	7419	48°35'	8°53'	KAPF	POPL	MV7606	7118	48°48'	8°40'
KAPF	AN	MV8703	7219	48°47'	8°49'	KAPF	FRST	MU1837	6921	49°05'	9°15'
KAPF	AN	MV8902	7219	48°46'	8°51'	KAPF	FARM	MU3118	7914	48°01'	8°05'
KAPF	MDW	NU2897	7222	48°43'	9°23'	KAPF	BLDG	MU3219	7914	48°01'	8°05'
KAPF	MT	NV2003	7221	48°47'	9°16'	KAPF	HILL	NV8463	6626	49°19'	10°10'
KAPF	AN	NU1898	7221	48°44'	9°14'	KAPF	POND	PT6382	8333	47°40'	11°10'
KAPF	AN	PA3546	5931	50°03'	10°53'	KAPF	HILL	PT6582	8333	47°40'	11°12'
KAPF	MT	PA8720	6135	49°48'	11°36'	KAPF	AN	NV5313	7124	48°52'	9°43'
KAPF	AN	NU2021	7921	48°02'	9°16'	KAPF	AN	NV5412	7124	48°51'	9°44'
KAPF	FRST	MT0492	8212	47°46'	7°43'	KAPF	ROCK	MV4602	7215	48°46'	8°16'
KAPF	AN	MT4492	8215	47°47'	8°15'	KAPF	POPL	UQ6724	7045	48°57'	13°11'
KAPF	FRST	MU4447	7715	48°16'	8°15'	KAPF	POPL	UQ8611	7146	48°50'	13°27'
KAPF	FRST	MU2045	7713	48°15'	7°55'	KAPF	FARM	UP6585	7345	48°36'	13°10'
KAPF	POPL	NT5969	8424	47°34'	9°47'	KAPF	FARM	UP7894	7346	48°41'	13°20'
KAPF	AN	NA4604	6323	49°41'	9°38'	KAPF	POPL	UP6795	7345	48°42'	13°11'
KAPF	HILL	MU7379	7417	48°34'	8°38'	KAPF	FARM	UP8060	7646	48°23'	13°23'
KAPF	HILL	MU7476	7417	48°32'	8°30'	KAPF	FRST	QV1766	6637	49°18'	11°59'
KAPF	MT	NU1547	7721	48°17'	9°12'	KAPF	FARM	NU5594	7224	48°42'	9°45'
KAPF	AN	NU2446	7721	48°16'	9°19'	KAPF	AN	NU5594	7324	48°42'	9°45'
KAPF	FRST	MU9067	7519	48°27'	8°52'	KAPF	FRST	MT3877	8315	47°39'	8°10'
KAPF	FRST	NU0571	7520	48°29'	9°04'	KAPF	FARM	UP4280	7443	48°33'	12°52'
KAPF	FRST	NU1170	7520	48°20'	9°09'	KAPF	POPL	UQ6113	7144	48°51'	13°06'
KAPF	FRST	MU4650	7615	48°18'	8°16'	KAPF	POPL	TP8671	7538	48°27'	12°06'
KAPF	FRST	MU6857	7617	48°22'	8°34'	KAPF	FARM	TP8044	7738	48°13'	12°02'
KAPF	FRST	MU5362	7516	48°25'	8°22'	KAPF	FARM	QU1948	7737	48°15'	11°57'
KAPF	AN	MU8766	7518	48°27'	8°49'	KAPF	STRM	UQ6113	7144	48°51'	13°06'
KAPF	FRST	MU5624	7916	48°04'	8°25'	KAPF	POPL	UQ2626	7041	48°58'	12°37'
KAPF	AN	MT4583	8315	47°42'	8°16'	KAPF	FRST	MU8598	7218	48°44'	8°48'
KAPF	FRST	MT5281	8316	47°41'	8°22'	KAPF	FRST	MT4789	8215	47°45'	8°17'
KAPF	FRST	NT5677	8324	47°39'	9°45'	KAPF	FRST	MU4847	7715	48°16'	8°18'
KAPF	AN	NT0070	8320	47°40'	9°00'	KAPF	HILL	MU7682	7418	48°35'	8°40'
KAPF	MT	MU7630	7818	48°07'	8°41'	KAPF	HILL	NU2867	7522	48°27'	9°23'
KAPF	AN	MU8537	7818	48°11'	8°48'	KAPF	HILL	NU2464	7522	48°26'	9°19'
KAPF	FRST	MU3227	7814	48°06'	8°05'	KAPF	MT	NU1067	7520	48°27'	9°08'
KAPF	FRST	NU2104	8121	47°53'	9°17'	KAPF	AN	MU9462	7519	48°25'	8°55'
KAPF	MT	MU8416	7918	48°00'	8°47'	KAPF	FRST	MT4788	8215	47°45'	8°17'
KAPF	AN	MU9827	7919	48°06'	8°58'	KAPF	FRST	MU8732	7818	48°08'	8°50'
KAPF	AN	MU8924	7919	48°04'	8°51'	KAPF	FRST	MU9031	7819	48°08'	8°52'
KAPF	FRST	MU9217	7919	48°00'	8°53'	KAPF	HILL	NU3650	7622	48°18'	9°29'
KAPF	BLDG	NT9453	8527	47°25'	10°15'	KAPF	MT	NU1054	7620	48°20'	9°08'
KAPF	FRST	MU7700	8126	47°51'	10°02'	KAPF	FRST	NU9002	8127	47°52'	10°12'
KAPF	AN	NU7239	7725	48°12'	9°58'	KAPF	FRST	MU7744	7718	48°15'	8°41'
KAPF	FRST	MU2748	7714	48°17'	8°01'	KAPF	AN	NU0302	8120	47°52'	9°02'
KAPF	HILL	MU9145	7719	48°15'	8°53'	KAPF	FRST	NU2534	7822	48°09'	9°20'
KAPF	RDGE	NU1741	7721	48°13'	9°14'	KAPF	MT	MU7046	7717	48°16'	8°36'
KAPF	AN	MU8043	7718	48°14'	8°44'	KAPF	FRST	MU7411	8017	47°57'	8°39'
KAPF	AN	MU1103	8112	47°52'	7°49'	KAPF	AN	MU7505	8018	47°54'	8°40'
KAPF	FRST	MT7887	8218	47°44'	8°43'	KAPF	MONU	NT4873	8323	47°36'	9°38'
KAPF	MT	NT7585	8226	47°43'	10°00'	KAPF	SLP	MU5478	7416	48°33'	8°23'
KAPF	HILL	NT6487	8225	47°44'	9°51'	KAPF	TUN	MU9922	7919	48°03'	8°59'
KAPF	AN	NT7594	8226	47°48'	10°00'	KAPF	FARM	UQ2928	7042	48°50'	12°40'
KAPF	MDW	NT7792	8226	47°47'	10°02'	KAPF	AN	MT6888	8217	47°45'	8°34'
KAPF	FRST	NT8289	8226	47°45'	10°05'	KAPF	SLP	TQ8367	6638	49°19'	12°01'
KAPF	MT	NT7775	8326	47°37'	10°01'	KAPF	FARM	NT6670	8425	47°35'	9°53'
KAPF	AN	MU8388	7318	48°39'	8°46'	KAPF	TUN	MU4603	8115	47°53'	8°17'
KAPF	POPL	NV5313	7124	48°52'	9°43'	KAPF	FRST	MU4740	7715	48°13'	8°17'
KAPF	AN	MU9437	7819	48°11'	8°55'	KAPF	FRST	MU6618	7917	48°01'	8°32'
KAPF	FRST	MU9234	7819	48°10'	8°53'	KAPF	FRST	MU7044	7717	48°15'	8°36'
KAPF	FRST	MU8989	7319	48°39'	8°51'	KAPF	TRL	NU0577	7420	48°33'	9°04'
KAPF	MT	MU7146	7717	48°16'	8°37'	KAPF	AN	MT8093	8218	47°47'	8°44'
KAPF	AN	MV4603	7215	48°47'	8°16'	KAPF	FARM	L80358	4903	51°02'	6°11'

NAME	DESIGNATION	GRID REF.	SHEET NO.	LAT.	LONG.	NAME	DESIGNATION	GRID REF.	SHEET NO.	LAT.	LONG.
KAPITÄNSHÜTTE	BLOG	MV1561	6613	49°18'	7°50'	KAPPEL-B.	HILL	LV5168	6607	49°21'	6°57'
KAPITELFELD	AN	NV8224	7026	48°58'	10°07'	KAPPEL-BR.	SPRG	NA6680	5625	50°22'	9°56'
KAPITELHAI	FRST	NC8269	3927	52°04'	10°12'	KAPPEL-GR.	DTCH	N80088	4620	51°21'	9°00'
KAPITELHOLZ	SLP	PV5861	7632	48°23'	11°08'	KAPPEL-H.	FRST	OV1089	6437	49°31'	11°54'
KAPITELLEITE	SLP	PV6928	7033	48°59'	11°19'	KAPPEL-M.	MILL	N85511	5324	50°39'	9°47'
KAPITELPLATZ	FRST	NC7255	4026	51°56'	10°03'	KAPPEL-M.	MILL	N80087	4620	51°20'	9°00'
KAPITELSHOF	FARM	LC0940	4203	51°47'	6°14'	KAPPEL-W.	FRST	LV7050	6809	49°11'	7°13'
KAPITELTAL	VAL	MV1380	6512	49°28'	7°48'	KAPPELÄCKER	AN	NV2742	6822	49°08'	9°22'
KAPITELWALD	FRST	NA8840	5927	50°00'	10°14'	KAPPELÄCKER	AN	MU7821	7918	48°02'	8°43'
KAPITELWALD	FRST	PU1521	7429	48°02'	10°32'	KAPPELÄCKER	AN	NT0088	8220	47°45'	9°00'
KAPITELWIESEN	MDW	UQ2519	7041	48°54'	12°37'	KAPPELÄCKER	AN	NV6316	7125	48°54'	9°52'
KAPKEHORN	FARM	ME1449	2312	53°41'	7°42'	KAPPELÄCKER	AN	NV6041	6824	49°07'	9°49'
KAPLANEIHOF	EST	MV2937	6914	49°05'	8°02'	KAPPELÄCKER	AN	NV5650	6724	49°12'	9°46'
KAPLANEIHOF	FARM	LV7858	6710	49°16'	7°19'	KAPPELÄCKER	AN	NV5665	6624	49°20'	9°46'
KAPLANEIMOLZ	FRST	NV8817	7027	48°54'	10°12'	KAPPELÄCKER	AN	MU8015	8018	47°59'	8°44'
KAPLANEWIESE	MDW	MA5729	6016	49°55'	8°24'	KAPPELÄCKERWALD	FRST	MV9033	6919	49°03'	8°52'
KAPLANOBACH	STRM	NT77478	8325	47°39'	9°59'	KAPPELBACH	STRM	NU1870	7521	48°29'	9°14'
KAPLANSBORN	FRST	LA6618	6108	49°48'	7°08'	KAPPELBACH	STRM	NU8230	7826	48°07'	10°06'
KAPLANSHERWEG	POPL	LB8462	4810	51°06'	7°20'	KAPPELBERG	POPL	MU3585	7314	48°37'	8°07'
KAPLANSKUHLE	POND	LC2505	4504	51°28'	6°29'	KAPPELBERG	FRST	NV6954	6725	49°14'	9°57'
KAPLÄS IEMF.	FARM	MU2421	7913	48°02'	7°59'	KAPPELBERG	FRST	NV7250	6725	49°12'	9°59'
KAPLBACH	STRM	PA5753	5833	50°06'	11°12'	KAPPELBERG	FRST	MU6799	7217	48°45'	8°33'
KAPLHOF	EST	UO1551	6840	49°11'	12°28'	KAPPELBERG	MT	NV2005	7221	48°48'	9°16'
KAPP	MT	LA4966	5707	50°14'	6°53'	KAPPELBERG	AN	NV9001	7227	48°45'	10°13'
KAPP	POPL	MV6780	6517	49°28'	8°32'	KAPPELBERG	AN	MU2244	7713	48°15'	7°57'
KAPP	HILL	MB5744	5016	50°57'	8°23'	KAPPELBERG	FRST	NV3297	6322	49°37'	9°26'
KAPP-HSL.	FARM	PU7739	7834	48°11'	11°23'	KAPPELBERG	MT	NV6680	6525	49°28'	9°55'
KAPP-B.	MT	LA0476	5603	50°18'	6°15'	KAPPELBERG	AN	MV8247	6818	49°10'	8°45'
KAPP-B.	HILL	LA1800	6304	49°37'	6°29'	KAPPELBERG	MT	NV2906	7122	48°48'	9°23'
KAPP-B.	HILL	LV8756	6710	49°15'	7°27'	KAPPELBERG	FRST	NV7250	6825	49°12'	9°59'
KAPPEBERG	FRST	NV4731	6923	49°02'	9°38'	KAPPELBERG	AN	NV8114	7126	48°52'	10°06'
KAPPEBÜHL	HILL	QA0133	6036	49°55'	11°48'	KAPPELBERG	AN	NV6066	6624	49°21'	9°50'
KAPPOBEL	FARM	MU2418	7913	48°01'	7°59'	KAPPELBERG	FRST	MA2606	6213	49°42'	7°58'
KAPPE	AN	NU4827	7923	48°06'	9°38'	KAPPELBERG	AN	NV8646	6827	49°10'	10°11'
KAPPE	MT	MB7232	5117	50°50'	8°36'	KAPPELBERG	AN	MU1857	7613	48°22'	7°53'
KAPPE	RDGE	NC9174	3828	52°06'	10°20'	KAPPELBERG	FRST	NV6066	6625	49°21'	9°50'
KAPPE	MT	MB6570	4817	51°11'	8°30'	KAPPELBR.	SPRG	NU0281	7420	48°35'	9°02'
KAPPE	FARM	LC6533	4208	51°44'	7°03'	KAPPELBR.	WELL	NV8333	6926	49°03'	10°08'
KAPPE WALD	FRST	MA8638	6018	50°00'	8°48'	KAPPELBR.	AN	NV7212	7125	48°51'	9°59'
KAPPEL	BLDG	MB8425	5218	50°47'	8°46'	KAPPELBR.	AN	NV8915	7127	48°53'	10°13'
KAPPEL	POPL	MB8325	5218	50°47'	8°46'	KAPPELBR.	AN	NV7212	7125	48°51'	9°59'
KAPPEL	AN	PA5963	5733	50°12'	11°14'	KAPPELBR.	AN	NV8915	7127	48°53'	10°13'
KAPPEL	BLDG	UR0545	5939	50°01'	12°17'	KAPPELBR.	MT	PT5376	8332	47°37'	11°02'
KAPPEL	AN	NV2260	6721	49°17'	9°18'	KAPPELBR.	FARM	MC8065	3918	52°02'	8°43'
KAPPEL	AN	NV2215	7121	48°53'	9°18'	KAPPELBR.	MT	MB6278	4716	51°15'	8°28'
KAPPEL	AN	NV0712	7120	48°52'	9°06'	KAPPELBR.	AN	NU3184	7322	48°36'	9°25'
KAPPEL	FRST	PA7642	5934	50°00'	11°28'	KAPPELBR.	AN	NU0585	7320	48°37'	9°04'
KAPPEL	POPL	LA8240	5910	50°00'	7°21'	KAPPELBR.	AN	NU3664	7522	48°26'	9°29'
KAPPEL	POPL	PA1620	6129	49°49'	10°37'	KAPPELBR.	BLDG	NA6615	6225	49°47'	9°55'
KAPPEL	POPL	NU4423	7923	48°03'	9°35'	KAPPELBR.	AN	MV8721	7019	48°56'	8°49'
KAPPEL	POPL	LA8239	6010	49°59'	7°21'	KAPPELBR.	AN	MU7555	7618	48°21'	8°40'
KAPPEL	POPL	PA6603	6333	49°39'	11°18'	KAPPELBR.	AN	MT1176	8312	47°38'	7°49'
KAPPEL	AN	NU8230	7826	48°07'	10°06'	KAPPELBR.	SQ	MU1034	7812	48°09'	7°47'
KAPPEL	STRM	MB4956	4915	51°03'	8°16'	KAPPELBR.	AN	MU8849	7719	48°18'	8°50'
KAPPEL	POPL	MU6229	7817	48°07'	8°29'	KAPPELBR.	SQ	MV5603	7216	48°47'	8°24'
KAPPEL	POPL	MU6229	7816	48°07'	8°29'	KAPPELBR.	AN	NV2705	7122	48°48'	9°22'
KAPPEL	VAL	NV3588	6422	49°33'	9°29'	KAPPELBR.	AN	NV4714	7123	48°53'	9°38'
KAPPEL	POPL	ME7153	2217	53°43'	8°34'	KAPPELBR.	AN	NV7447	6826	49°10'	10°01'
KAPPEL	POPL	PT1064	8428	47°31'	10°28'	KAPPELBR.	AN	NU6776	7425	48°32'	9°55'
KAPPEL	FARM	MB9988	4619	51°21'	8°59'	KAPPELBR.	MOW	NV4561	6623	49°18'	9°37'
KAPPEL	POPL	MU0649	7712	48°17'	7°44'	KAPPELBR.	AN	MU7570	7518	48°29'	8°40'
KAPPEL	HILL	PV4221	7031	48°55'	10°56'	KAPPELBR.	AN	MU6514	8017	47°59'	8°32'
KAPPEL	FARM	MC5346	4115	51°52'	8°19'	KAPPELBR.	FARM	MU4257	7615	48°22'	8°13'
KAPPEL	FARM	PT5681	8332	47°40'	11°05'	KAPPELBR.	AN	MT5972	8316	47°36'	8°27'
KAPPEL	POPL	PT1573	8329	47°36'	10°32'	KAPPELBR.	AN	MT9381	8319	47°41'	8°55'
KAPPEL	FARM	PT5276	8332	47°37'	11°01'	KAPPELBR.	FRST	MU3170	7514	48°29'	8°04'
KAPPEL	POPL	NT3391	8222	47°46'	9°26'	KAPPELBR.	FARM	MU4050	7615	48°18'	8°11'
KAPPEL	AN	NV2962	6622	49°19'	9°24'	KAPPELBR.	FARM	MU4552	7615	48°19'	8°16'
KAPPEL	FARM	VP0978	7448	48°33'	13°46'	KAPPELBR.	FARM	MU1605	8113	47°54'	7°53'
KAPPEL	AN	NV1062	6620	49°19'	9°08'	KAPPELBR.	FRST	MU4552	7615	48°19'	8°16'
KAPPEL	MDW	NV6330	6925	49°01'	9°52'	KAPPELBR.	MONU	MU9123	7919	48°04'	8°53'
KAPPEL	POPL	MU1813	8013	47°58'	7°54'	KAPPELBR.	POPL	ME7055	2217	53°45'	8°33'
KAPPEL	POPL	MU4202	8115	47°52'	8°13'	KAPPELBR.	HILL	PA6603	6333	49°39'	11°18'
KAPPEL	POPL	NU6115	8024	47°59'	9°49'	KAPPELBR.	FRST	MU4204	8115	47°53'	8°13'
KAPPEL	POPL	NU1512	8021	47°58'	9°12'	KAPPELBR.	MILL	LA9703	6311	49°40'	7°34'
KAPPEL MOOS	FRST	PT0584	8228	47°42'	10°24'	KAPPELBR.	POPL	ME6957	2217	53°46'	8°32'
KAPPEL-B.	MT	PV9297	6435	49°36'	11°40'	KAPPELBR.	POPL	ME7055	2217	53°45'	8°33'
KAPPEL-B.	STRM	MV3343	6814	49°08'	8°05'	KAPPELBR.	POPL	ME7154	2217	53°44'	8°34'
KAPPEL-B.	MT	NB6261	4825	51°06'	9°53'	KAPPELBR.	LCKS	ME6957	2217	53°46'	8°32'
KAPPEL-B.	STRM	LA7422	6109	49°50'	7°15'	KAPPELBR.	STRM	ME6957	2217	53°46'	8°32'
KAPPEL-B.	HILL	NC9715	4428	51°35'	10°24'	KAPPELBR.	FRST	NU4322	7923	48°03'	9°35'
KAPPEL-B.	MT	MB9987	4619	51°20'	8°59'	KAPPELBR.	DTCH	ME7057	2217	53°46'	8°33'
KAPPEL-B.	MT	NB0088	4620	51°21'	9°00'	KAPPELBR.	DTCH	ME7154	2217	53°44'	8°34'
KAPPEL-B.	SDLE	LV5948	6808	49°10'	7°04'	KAPPELBR.	ROAD	MU3183	7414	48°36'	8°04'
						KAPPELBR.	ROAD	MU2982	7414	48°35'	8°02'
						KAPPELBR.	FARM	LB5071	4807	51°10'	6°51'

NAME	DESIGNATION	GRID REF.	SHEET NO.	LAT.	LONG.	NAME	DESIGNATION	GRID REF.	SHEET NO.	LAT.	LONG.
KAPPELERSHOF	FARM	NU6817	7925	48°00'	9°55'	KAPPELWIESEN	MOW	NV8043	6826	49°08'	10°06'
KÄPPELESÄCKER	AN	NV7820	7026	48°56'	10°04'	KAPPELWINOECK	POPL	MU3693	7314	48°41'	8°08'
KÄPPELESÄCKER	AN	MV8514	7118	48°53'	8°48'	KAPPEN	FARM	NT6675	8325	47°37'	9°53'
KÄPPELESÄCKER	AN	NU1982	7421	48°35'	9°16'	KAPPEN SCHN.	ROAD	MA6239	5916	50°00'	8°28'
KÄPPELESÄCKER	AN	NV1953	6721	49°14'	9°16'	KAPPEN-B.	MT	NC2890	3722	52°16'	9°25'
KÄPPELESÄCKER	AN	NU1667	7521	48°27'	9°13'	KAPPEN-B.	HILL	PC2475	3830	52°07'	10°49'
KÄPPELESÄCKER	AN	NU0070	7520	48°29'	9°00'	KAPPEN-B.	MT	NC4254	4023	51°56'	9°37'
KÄPPELESÄCKER	AN	NU1788	7321	48°39'	9°14'	KAPPENBACH	STRM	NT6575	8325	47°37'	9°52'
KÄPPELESÄCKER	AN	MU5646	7716	48°16'	8°25'	KAPPENBERG	AN	LA5663	5707	50°12'	6°59'
KÄPPELESÄCKER	AN	NU7549	7726	48°17'	10°01'	KAPPENBERG	POPL	MC8781	3818	52°11'	8°49'
KÄPPELESÄCKER	AN	MU8383	7318	48°36'	8°46'	KAPPENBERG	FRST	MV3787	7314	48°38'	8°09'
KÄPPELESÄCKER	AN	NV7541	6826	49°07'	10°02'	KAPPENBERG	AN	NU3122	7022	48°57'	9°25'
KAPPELESBERG	AN	MU9297	7219	48°44'	8°53'	KAPPENBERG	FARM	MC0354	4011	51°56'	7°35'
KAPPELESBERG	FRST	NV5527	7024	49°00'	9°45'	KAPPENBERG	FARM	LC6933	4208	51°44'	7°06'
KAPPELESBERG	MT	NU2247	7721	48°17'	9°18'	KAPPENBERGER DAMM	ST	MC0149	4111	51°53'	7°34'
KÄPPELESBERG	AN	NU6456	7625	48°21'	9°52'	KAPPENBERGER SEE	LAKE	LC9821	4311	51°39'	7°32'
KÄPPELESBERG	AN	NU6553	7625	48°20'	9°53'	KAPPENBÜHL	AN	MU2221	7913	48°02'	7°57'
KÄPPELESBERG	AN	NV9415	7127	48°53'	10°17'	KAPPENBÜHL	HILL	NU1824	7921	48°04'	9°14'
KÄPPELESBERG	AN	NT3590	8222	47°46'	9°28'	KAPPENBÜHL	FARM	UP8160	7646	48°23'	13°23'
KÄPPELESCH	AN	NU7151	7625	48°18'	9°58'	KAPPENECK	FRST	MU2613	8014	47°58'	8°01'
KÄPPELESFELD	AN	NV3120	7022	48°56'	9°25'	KAPPENHECKEN	FRST	MA9925	6119	49°53'	8°59'
KÄPPELESGRUNO	AN	NU2103	7221	48°47'	9°17'	KAPPENHOF	FARM	MU2122	7913	48°03'	7°56'
KÄPPELESMAU	AN	MU4942	7715	48°14'	8°19'	KAPPENHOF	FARM	MU2229	7813	48°07'	7°57'
KÄPPELESMHF	FARM	MU4844	7715	48°15'	8°18'	KAPPENHÖLL	HILL	LA8625	6110	49°52'	7°25'
KÄPPELESMHF	FARM	MU7666	7518	48°27'	8°41'	KAPPENHÖLZ	FRST	PA6900	6334	49°38'	11°20'
KÄPPELESMHF	FARM	NU5070	7524	48°29'	9°41'	KAPPENLÖCHLE	FRST	MT0795	8112	47°48'	7°46'
KÄPPELESLINDE	ROAD	MU9836	7819	48°11'	8°58'	KAPPENMÜHLE	HILL	NA4085	5523	50°25'	9°34'
KÄPPELESWEG	ROAD	NV6164	6625	49°19'	9°50'	KAPPENMÜHLE	MDW	MA9902	6319	49°40'	8°59'
KÄPPELESWEG	ROAD	MU9230	7819	48°07'	8°53'	KAPPENRAIN	ROAD	MA9902	6319	49°40'	8°59'
KÄPPELETEICH	VAL	MU4552	7615	48°19'	8°16'	KAPPENRAINWEG	ROAD	MA9902	6319	49°40'	8°59'
KÄPPELEWALO	FRST	NU1341	6821	49°07'	9°11'	KAPPENSTEIN	POPL	M80625	5211	50°46'	7°40'
KAPPELFELD	AN	NV6714	7125	48°52'	9°55'	KAPPENSTEIN	POPL	M81338	5112	50°53'	7°46'
KAPPELFELD	AN	NV6714	7125	48°52'	9°55'	KAPPENSTEIN	ROCK	PA8510	6235	49°43'	11°34'
KAPPELGARTEN	FARM	VP0485	7348/49	48°37'	13°42'	KAPPENSTEINER-M.	MILL	M88589	4618	51°21'	8°47'
KAPPELGRABEN	OTCH	PT5378	8332	47°38'	11°02'	KAPPENSTOBEL	GRGE	NU5391	7324	48°40'	9°43'
KAPPELGRUNO	AN	NV3023	7022	48°58'	9°25'	KAPPENWIESE	AN	MU9302	8119	47°52'	8°55'
KAPPELHÄNGE	SLP	U00755	6740	49°13'	12°21'	KAPPENWINGERT	AN	MA7515	6217	49°47'	8°39'
KAPPELMAU	FRST	NV4549	6823	49°11'	9°37'	KAPPENWINKEL	AN	NU5173	7424	48°30'	9°41'
KAPPELMAU	FARM	PU6850	7733	48°17'	11°16'	KAPPENZIPFEL	FRST	U02247	6841	49°09'	12°34'
KAPPELMAU	FARM	NT3483	8322	47°42'	9°27'	KAPPENZIPFEL	FRST	PA6906	6334	49°41'	11°20'
KAPPELMAU	FARM	PU7153	7633	48°18'	11°19'	KAPPENZIPFEL	HILL	NU9817	7927	48°00'	10°19'
KAPPELMAU	FARM	PU0505	8128	47°53'	10°24'	KAPPENZIPFEL	FRST	MU7748	7726	48°17'	10°02'
KAPPELMAU	POPL	PV5635	6932	49°03'	11°08'	KAPPENZIPFEL	MRSH	PU4804	8131	47°52'	10°59'
KAPPELMAU	FARM	LC8283	3809	52°11'	7°16'	KAPPERSBERG	POPL	PV2086	6429	49°31'	10°40'
KAPPELMAU	MT	PT3292	8230	47°46'	10°46'	KAPPERSBERG	HILL	K89185	4702	51°17'	6°00'
KAPPELMAU	POPL	NF5957	1325	54°39'	9°55'	KAPPERSBERG	AN	NU9484	7327	48°36'	10°16'
KAPPELMAU	FRST	M88186	4618	51°19'	8°44'	KAPPERSHOF	FARM	L82183	4704	51°16'	6°26'
KAPPELMAU	FRST	NV4378	6523	49°27'	9°35'	KÄPPERWALO	FRST	LV7185	6409	49°30'	7°13'
KAPPELMAU	HILL	LV5489	6407	49°32'	6°59'	KAPPES	FRST	MV7606	7118	48°48'	8°40'
KAPPELMAU	BLOG	MT0888	8212	47°44'	7°46'	KAPPES WIESE	MOW	MA7537	6017	49°59'	8°39'
KÄPPELIKREUZ	AN	MT1267	8413	47°33'	7°50'	KAPPES-GRÖ.	VAL	MA3801	6314	49°39'	8°08'
KÄPPELIKREUZ	MT	PT1373	8429	47°36'	10°30'	KAPPESBERG	AN	MA8115	6218	49°47'	8°44'
KÄPPELIKREUZ	MT	PT1373	8329	47°36'	10°30'	KAPPESBORN WIESE	AN	MA7135	6017	49°58'	8°36'
KÄPPELIKREUZ	MT	NV9291	6427	49°34'	10°16'	KAPPESBR.	WELL	MA7268	5717	50°16'	8°37'
KÄPPELIKREUZ	OTCH	PT5377	8332	47°38'	11°02'	KAPPESBR.	WELL	MA7582	5617	50°23'	8°39'
KÄPPELBERG	HILL	PV2499	6330	49°38'	10°43'	KAPPESBUCKEL	AN	MV7468	6617	49°22'	8°38'
KÄPPELBERG	POPL	MV2939	6814	49°06'	8°02'	KAPPESBÜHL	AN	NU3446	7722	48°16'	9°28'
KÄPPELBERG	AN	NV9720	7027	48°55'	10°19'	KAPPESBÜNGERT	FARM	L88316	5310	50°41'	7°20'
KÄPPELBERG	FRST	NV2299	6321	49°39'	9°18'	KAPPESBUCKEL	AN	MV7079	6517	49°28'	8°35'
KÄPPELBERG	FARM	NF5761	1325	54°42'	9°53'	KAPPESGÄRTEN	AN	NA0480	5620	50°22'	9°04'
KÄPPELBERG	FARM	MC6176	3816	52°08'	8°26'	KAPPESGÄRTEN	AN	LA6317	6208	49°47'	7°05'
KÄPPELBERG	POPL	UP0631	7840	48°06'	12°23'	KAPPESGÄRTEN	AN	MA7204	6317	49°41'	8°37'
KÄPPELBERG	POPL	NF6057	1325	54°39'	9°56'	KAPPESGÄRTEN	AN	MA8924	6119	49°52'	8°51'
KÄPPELBERG	POPL	LA9603	6311	49°40'	7°34'	KAPPESGÄRTEN	AN	MA3728	6014	49°54'	8°07'
KÄPPELBERG	MRSH	MO4706	3515	52°24'	8°13'	KAPPESGEWANN	AN	MV5414	6216	48°53'	8°22'
KÄPPELBERG	MRSH	MO4906	3515	52°24'	8°15'	KAPPESGRUNO	VAL	MA2004	6313	49°41'	7°53'
KÄPPELBERG	MRSH	MO4707	3515	52°25'	8°13'	KAPPESGRUNO	VAL	MA3502	6314	49°40'	8°06'
KÄPPELBERG	AN	NU0026	7920	48°05'	9°00'	KAPPESLÄNDER	AN	MA9747	5919	50°04'	8°58'
KÄPPELBERG	TRL	MV9615	7119	48°53'	8°57'	KAPPESMÜHLE	MILL	MA4247	5915	50°04'	8°11'
KÄPPELBERG	AN	NV3749	6823	49°12'	9°31'	KAPPESMÜHLEWEG	ROAD	MA2133	6013	49°57'	7°54'
KÄPPELBERG	FRST	PU3504	8130	47°52'	10°49'	KAPPESWEG	AN	NV0053	6720	49°14'	9°00'
KÄPPELBERG	FRST	NA5428	6024	49°54'	9°45'	KAPPESWEG	AN	MA3715	6214	49°47'	8°08'
KÄPPELBERG	POPL	MU3583	7314	48°36'	8°07'	KAPPHANSENHF.	FARM	MU2221	7913	48°02'	7°57'
KÄPPELBERG	POPL	MU3582	7414	48°35'	8°07'	KAPPHECK	FRST	MV8183	6418	49°30'	8°44'
KÄPPELBERG	FARM	PU8902	8135	47°51'	11°32'	KAPPISGRABEN	AN	NV1237	6921	49°05'	9°10'
KÄPPELBERG	FRST	PV1532	6929	49°02'	10°34'	KAPPISHALOE	FRST	NV2138	6821	49°06'	9°17'
KÄPPELBERG	FARM	L81964	4804	51°06'	6°25'	KAPPISHALOE	FRST	NV2038	6921	49°06'	9°16'
KÄPPELBERG	HILL	PV4844	6832	49°08'	11°02'	KAPPISHALOE	POPL	NU2477	7421	48°33'	9°20'
KÄPPELBERG	FRST	LV4686	6407	49°30'	6°52'	KAPPISHÄUSERN	FARM	UN5385	8244	47°42'	13°02'
KÄPPELBERG	FRST	NV8244	6826	49°09'	10°07'	KAPPL	CHCH	UR1538	6040	49°58'	12°25'
KÄPPELBERG	ROAD	MU1960	7613	48°23'	7°55'	KAPPL	POPL	TQ9052	6838	49°11'	12°07'
KÄPPELBERG	AN	NV3889	6423	49°33'	9°32'	KAPPL-B.	MT	U05240	6943	49°06'	12°58'
KÄPPELBERG	MOW	NV5072	6524	49°24'	9°41'	KAPPLACH-GR.	OTCH	MV5041	6815	49°07'	8°19'
KÄPPELBERG	MOW	NV9408	7127	48°49'	10°17'	KAPPLER	AN	MV7500	7218	48°45'	8°40'
KÄPPELBERG	MOW	NV7212	7125	48°51'	9°59'	KAPPLER	AN	NV4553	6723	49°14'	9°37'

NAME	DESIGNATION	GRID REF.	SHEET NO.	LAT.	LONG.	NAME	DESIGNATION	GRID REF.	SHEET NO.	LAT.	LONG.
KAPPLER	AN	NV2857	6722	49°16'	9°23'	KARBACHERBODEN	AN	NA4727	6123	49°54'	9°39'
KAPPLER BERG	MT	PT1065	8428	47°32'	10°28'	KARBACHERHÖHE	MT	NA4726	6123	49°53'	9°39'
KAPPLER BRACHE	MT	MB4856	4915	51°03'	8°16'	KARBAUM	FARM	TP8666	7538	48°25'	12°07'
KAPPLER WALD	FRST	PA1522	6129	49°50'	10°36'	KARBAUMER	FARM	TP8668	7538	48°26'	12°07'
KAPPLER-B.	OTCH	PT1064	8428	47°31'	10°28'	KARBECKE	FARM	LB9875	4711	51°13'	7°32'
KAPPLER-M.	MILL	M84956	4915	51°03'	8°16'	KARBEISERHOF	FARM	PU3598	7231	48°43'	10°50'
KAPPLERFELD	AN	NT0385	8220	47°04'	9°02'	KARBRIS	AN	MT6768	8417	47°34'	8°34'
KAPPLERH5.	BLOG	M85056	4915	51°03'	8°17'	KARBR.	WELL	MU5625	7916	48°05'	8°25'
KAPPLERSEE	LAKE	NV3936	6923	49°04'	9°32'	KARBY	POPL	NF6353	1325	54°37'	9°59'
KAPPLERSRAIN	FRST	MV6503	7217	48°47'	8°31'	KARCHENCK	AN	NA2813	6222	49°46'	9°23'
KAPPLERSTEIN	FARM	M85056	4915	51°03'	8°17'	KARCHENKLINGE	GRGE	NU3998	7223	48°44'	9°32'
KAPPLERSWALD	AN	MU5762	7516	48°25'	8°25'	KÄRCHER	AN	NV0540	6820	49°07'	9°04'
KÄPPLES-B.	HILL	PV8494	6435	49°34'	11°33'	KÄRCHER STRASSE	ROAD	MA9128	6019	49°54'	8°52'
KAPPLHÄNGE	SLP	TQ8264	6738	49°17'	12°00'	KÄRCHERHOF	FARM	LV6053	6708	49°13'	7°05'
KAPPLHOF /KAPPLHOF/	FARM	TQ8265	6638	49°18'	12°00'	KÄRCHERWEG	ST	NV3754	6723	49°14'	9°31'
KAPPMANNSKOTTEN	FARM	LB5795	4607	51°23'	6°56'	KÄRCHERWEG	ROAD	NV3554	6722	49°14'	9°29'
KAPPWALD	FRST	LV6394	6408	49°35'	7°07'	KÄRCHERWEG	ROAD	MA4037	6014	49°59'	8°10'
KAPPWALD	FRST	LV3985	6506	49°30'	6°47'	KÄRCHERWEG	ROAD	NV4262	6623	49°19'	9°35'
KAPPIES-GR.	OTCH	NA5315	6224	49°47'	9°44'	KÄRCHERWEG	ROAD	QA0346	5937	50°02'	11°50'
KAPS	FARM	TP8411	8038	47°55'	12°07'	KÄRCHES /WEISSMANNSHOCHOFEN/	BLOG	LA9927	6111	49°53'	7°35'
KAPS	FARM	UP3436	7842	48°09'	12°46'	KARDEL	AN	LA4621	6107	49°49'	6°52'
KAPS	POPL	UP2124	7941	48°03'	12°36'	KÄRDEN	POPL	LA7860	5809	50°11'	7°17'
KAPS	FARM	TP9805	8139	47°52'	12°18'	KÄRDENER WALD	FRST	LA7862	5709	50°12'	7°17'
KAPS	FARM	UP7474	7445	48°03'	13°17'	KÄRDICH	POPL	MV9085	6419	49°31'	8°52'
KAPS	FARM	QU1114	8037	47°57'	11°50'	KÄRDINAL	FARM	MC8179	3818	52°10'	8°43'
KAPS	FARM	UP1150	7740	48°16'	12°27'	KÄROORF	POPL	LB5426	5207	50°46'	6°56'
KAPS	FARM	QU2128	7937	48°04'	11°58'	KÄROORF	POPL	NU8308	8026	47°55'	10°07'
KAPS-M.	MILL	UP4345	7743	48°14'	12°53'	KÄRECK	PEAK	PT6468	8433	47°33'	11°11'
KAPSODRF	POPL	PV3958	6731	49°15'	10°55'	KÄRENBERG	FARM	MC9276	3819	52°08'	8°53'
KAPSECK	FARM	UP2156	7641	48°20'	12°35'	KÄRENFORT	FARM	MC5645	4116	51°51'	8°22'
KAPSGEWANN	AN	MA2929	6014	49°54'	8°01'	KÄRETBUG	CLIF	PT2264	8429	47°31'	10°37'
KAPSMOOS	FRST	PT1280	8328	47°40'	10°29'	KÄRETH	POPL	TQ8636	6938	49°02'	12°04'
KAPSREUTH	FARM	UP7472	7545	48°29'	13°17'	KARFUNKELFELS	ROCK	NU6592	7325	48°41'	9°53'
KAPSWEYER	POPL	MV2833	6914	49°03'	8°01'	KARFUNKELSTADT	POPL	MU3452	7614	48°19'	8°07'
KAPUCINER-SCHN.	ROAD	MV6695	6317	49°36'	8°32'	KARGECC	RUIN	NT0790	8220	47°46'	9°05'
KAPUZINER	MONU	NT6788	8225	47°44'	9°53'	KARGECC	FARM	NT0690	8220	47°46'	9°05'
KAPUZINER B.	HILL	MV2967	6614	49°21'	8°01'	KARGEHÖLL BUCKEL	AN	MA9017	6119	49°48'	8°52'
KAPUZINER GEHAU	FRST	NU9446	7727	48°16'	10°16'	KARGEWEIHER	AN	QA0411	6236	49°43'	11°50'
KAPUZINER HÖLZEL	FRST	PU8538	7834	48°10'	11°29'	KARGEN	FARM	PT0290	8228	47°45'	10°22'
KAPUZINER SCHLAG	FRST	MV6859	6717	49°17'	8°34'	KARGEN	POPL	NT6273	8324	47°36'	9°49'
KAPUZINER SCHN.	ROAD	MA9027	6119	49°54'	8°52'	KARGENBERG	MT	PV8966	6635	49°19'	11°36'
KAPUZINER SPITZE	MT	NA2253	5821	50°08'	9°19'	KARGES-M.	MILL	NA4740	5923	50°01'	9°40'
KAPUZINER TAL	VAL	UQ0411	7140	48°49'	12°20'	KARGEKOPF	MT	NC9429	4228	51°42'	10°22'
KAPUZINER-AU	AN	UP8367	7546	48°27'	13°25'	KARGL VORM WALD	FARM	UP6157	7644	48°21'	13°07'
KAPUZINER-EICHE	MONU	NA3531	6022	49°56'	9°29'	KARGLHOF	POPL	UQ4434	6943	49°02'	12°52'
KAPUZINERAUE	AN	LV3765	6606	49°19'	6°46'	KARGLÖÖ	FARM	UP6183	7444	48°35'	13°07'
KAPUZINERBR.	WELL	NV8322	7026	48°57'	10°08'	KARGSINN	FARM	UP1737	7841	48°10'	12°32'
KAPUZINERBR.	WELL	MU3377	7414	48°33'	8°05'	KARHOF	FARM	NB6100	5425	50°33'	9°52'
KAPUZINERBUCH	MONU	NU2377	7421	48°33'	9°19'	KARHOF	POPL	PV8362	6735	49°17'	11°31'
KAPUZINERBUCK	AN	MU1111	8012	47°57'	7°49'	KARHOF	FARM	M82393	4613	51°23'	7°53'
KAPUZINERECK	FRST	MV2930	6914	49°01'	8°02'	KARHOLZ	FRST	UR1728	6140	49°53'	12°27'
KAPUZINERFELS	ROCK	NU3467	7522	48°27'	9°28'	KARHENSIEK	POPL	NC1245	4121	51°51'	9°10'
KAPUZINERGRABEN	STRM	MU1049	7712	48°17'	7°47'	KARKASER	GRGE	UN5084	8244	47°41'	13°00'
KAPUZINERGRABEN	STRM	MU0751	7612	48°18'	7°45'	KARKBROK	FRST	PF2705	1831	54°11'	10°57'
KAPUZINERKLOSTER	CNVT	PV2614	7130	48°52'	10°43'	KARKEN	POPL	K89565	4902	51°06'	6°04'
KAPUZINERKOPF SCHN.	ROAD	MA8228	6018	49°54'	8°45'	KARKEN	POPL	K89465	4802	51°06'	6°04'
KAPUZINERSCHLAG	FRST	TR8607	6338	49°41'	12°02'	KARKER M.	MILL	K89664	4902	51°05'	6°05'
KAPUZINERSCHLAG	FRST	OV1759	6737	49°15'	11°59'	KARKERSTRASSE	POPL	KB9565	4802	51°06'	6°04'
KAPUZINERSTEIG	FRST	TR9509	6238	49°42'	12°10'	KARKHOF	AN	NE0991	1920	54°04'	9°08'
KAPUZINERWEG	ROAD	MV6354	6716	49°14'	8°29'	KARKHOF	FRST	NE8594	1927	54°05'	10°18'
KAPUZINERWEG	ROAD	MV3230	6914	49°01'	8°04'	KARKKAMP	AN	NE9695	1928	54°06'	10°28'
KAPUZINERWEG	ROAD	MV2930	6914	49°01'	8°02'	KARKKAMP	AN	PF0321	1629	54°20'	10°35'
KAR-B.	STRM	MC8404	4518	51°29'	8°46'	KARKKAMP	FARM	NF6619	1626	54°19'	10°01'
KAR-B.	MT	TQ9384	6538	49°28'	12°08'	KARKOPF	PEAK	PT5346	8632	47°21'	11°02'
KAR-B.	STRM	NA4425	6123	49°52'	9°37'	KARKOPF	MT	TN9391	8239	47°44'	12°14'
KAR-B.	STRM	NA4723	6123	49°51'	9°39'	KARL	POPL	LA4245	5906	50°02'	6°47'
KAR-GR.	OTCH	UN5184	8344	47°41'	13°01'	KARL	AN	LA4424	6107	49°51'	6°50'
KAR-SP.	PEAK	QT0874	8436	47°35'	11°46'	KARL ANTONS WALD	FRST	NU2018	7921	48°01'	9°16'
KAR-SP.	MT	TN9684	8339	47°41'	12°17'	KARL GEORGS FORST	FRST	ME1921	2512	53°26'	7°47'
KARALPE	BLDG	TN9391	8239	47°44'	12°14'	KARL GERÄUMT	ROAD	PU8224	7934	48°03'	11°26'
KARALPE /VERF./	PAST	QT1577	8337	47°37'	11°52'	KARL HEINRICH STIFT	HOSP	ME4233	2414	53°33'	8°08'
KARAS	FARM	LC8442	4109	51°49'	7°19'	KARL LUDWIG SEE	MOW	MV6566	6617	49°21'	8°31'
KARB	FARM	NT5485	8224	47°43'	9°43'	KARL LUDWIGS EICHE	MONU	MV9568	6619	49°22'	8°56'
KARBACH	STRM	LA6775	5608	50°19'	7°08'	KARL NEUFPLATZ	SO	NA4034	6023	49°57'	9°34'
KARBACH	FRST	MA4057	5814	50°10'	8°10'	KARL DLGA LINDE	MONU	NV5276	6524	49°26'	9°43'
KARBACH	POPL	MA0157	5811	50°09'	7°37'	KARL OPEL SCHN.	ROAD	MA6739	5917	50°00'	8°32'
KARBACH	OTCH	QT1577	8337	47°37'	11°52'	KARL QU.	SPRG	MA3838	6014	49°59'	8°08'
KARBACH	STRM	PA1130	6029	49°55'	10°33'	KARL SCHN.	ROAD	MA8242	5918	50°02'	8°45'
KARBACH	POPL	PA1129	6029	49°54'	10°33'	KARL SCHWARZL.BR.	WELL	MV5606	7116	48°48'	8°24'
KARBACH	POPL	MC8585	3718	52°13'	8°47'	KARL STEINE	ROCK	MC3496	3614	52°18'	8°02'
KARBACH	STRM	NT6189	8224	47°45'	9°49'	KARL THEOBALD BR.	WELL	NA1398	5421	50°32'	9°11'
KARBACH	STRM	NT6085	8224	47°43'	9°48'	KARL ZIEGLERPL.	SO	MT4492	8215	47°47'	8°15'
KARBACH	POPL	NT6083	8224	47°42'	9°48'	KARL-ALEXANDER-PFAO	FRST	NB9117	5327	50°42'	10°17'
KARBACH	POPL	NA4524	6123	49°52'	9°38'	KARL-AUGUST RUHE	SO	MU3357	7614	48°22'	8°06'

NAME	DESIGNATION	GRID REF.	SHEET NO.	LAT.	LONG.	NAME	DESIGNATION	GRID REF.	SHEET NO.	LAT.	LONG.
KARL-B.	STRM	UQ2994	6441	49°34'	12°38'	KARLSAUER	PARK	N83483	4622	51°18'	9°29'
KARL-B.	STRM	MV4387	6415	49°32'	8°13'	KARLSAUER	PARK	N83483	4722	51°18'	9°29'
KARL-BERG	MT	PA9262	5836	50°11'	11°41'	KARLSBACH	POPL	UQ9602	7247	48°46'	13°35'
KARL-BR.	WELL	UR1903	6340	49°39'	12°29'	KARLSBACH	POPL	UP3702	8142	47°51'	12°49'
KARL-EGON-HÜTTE	BLDG	MU5162	7516	48°25'	8°20'	KARLSBACHER HOFFELD	AN	MV6240	6816	49°07'	8°29'
KARL-EGONWEG	TRL	MU2801	8114	47°51'	8°02'	KARLSBACHMÜHLE	MILL	UQ9502	7247	48°46'	13°34'
KARL-FRIEDR. BR.	SPRG	MU4178	7415	48°33'	8°12'	KARLSBAD	POPL	NV5782	6524	49°29'	9°47'
KARL-FRIEDR. STEIN	MT	N87818	5226	50°42'	10°06'	KARLSBERG	BLDG	NV6781	6525	49°29'	9°55'
KARL-FRIEDRICH-HÜTTE	BLDG	MU4177	7415	48°33'	8°12'	KARLSBERG	FARM	NF2576	1122	54°50'	9°23'
KARL-FRIEDRICHSHAIN	FRST	NV0173	6520	49°25'	9°01'	KARLSBERG	FARM	TQ8353	6838	49°11'	12°01'
KARL-FUCHS-H.	BLDG	MV5704	7216	48°47'	8°25'	KARLSBERG	FARM	QV0060	6736	49°16'	11°45'
KARL-H.	FRST	PU7362	7634	48°23'	11°20'	KARLSBERG	FRST	NV0665	6620	49°20'	9°05'
KARL-H.-J.H.	BLDG	PT7046	8633	47°21'	11°15'	KARLSBERG / GALGENBERG /	AN	NV7844	6826	49°09'	10°04'
KARL-K.	PEAK	UN3668	8442	47°33'	12°49'	KARLSBR.	SPRG	MU8125	7918	48°05'	8°45'
KARL-M.	MILL	TR9650	5938	50°04'	12°09'	KARLSBRÜCKE	BLDG	NA7066	5717	50°15'	8°35'
KARL-M.	MILL	UQ6950	6845	49°11'	13°12'	KARLSBRÜCKE	BRDG	NU8670	7527	48°29'	10°10'
KARL-M.	MILL	PV7604	7234	48°46'	11°24'	KARLSBRUNN	POPL	LV4049	6806	49°10'	6°48'
KARL-OLGA-ÉICHE	MONU	NT4894	8123	47°48'	9°38'	KARLSBRUNNEN	WELL	MA7125	6117	49°53'	8°36'
KARL-OLGA-LINDE	MONU	NV7526	7026	48°59'	10°02'	KARLSBRUNNER WEG	ROAD	LV3554	6706	49°13'	6°44'
KARL-SP./LEUTASCH-DREI TOR-SP./	PEAK	PT6052	8532	47°24'	11°07'	KARLSBURG	FARM	MF9868	1219	54°45'	8°58'
KARLACHÖD	FARM	UP3716	8042	47°59'	12°49'	KARLSBURG	ROCK	MA0736	6012	49°58'	7°42'
KARLAMOLZ	FRST	PT0893	8228	47°47'	10°26'	KARLSBURG	BLDG	M86757	4917	51°04'	8°32'
KARLALPE	BLDG	UN0085	8340	47°41'	12°20'	KARLSBURG	EST	NF6152	1325	54°37'	9°56'
KARLBACH	POPL	UQ2994	6441	49°34'	12°38'	KARLSBURG	FRST	PU7623	7934	48°02'	11°22'
KARLBERG	POPL	NF6352	1325	54°37'	9°59'	KARLSBURG	POPL	NF7316	1726	54°17'	10°07'
KARLBERGFELD	POPL	NF6453	1325	54°37'	9°59'	KARLSBURG	FARM	MCO387	3711	52°13'	7°35'
KARLBERGFELD	POPL	NF6552	1326	54°37'	10°01'	KARLSBURGER HOLZ	FRST	NF6150	1425	54°36'	9°56'
KARLBODEN	AN	UN3568	8442	47°33'	12°49'	KARLSBURGER HOLZ	FRST	NF6150	1325	54°36'	9°56'
KARLBUCK	HILL	PV6508	7133	48°48'	11°15'	KARLSBURGERMOLZ	BLDG	NF6051	1325	54°36'	9°56'
KARLBURG	POPL	NA5436	6024	49°58'	9°45'	KARLSCHACHT	MINE	QV0483	6536	49°28'	11°49'
KARLBURG	RUIN	NA5434	6024	49°57'	9°45'	KARLSCHLOSS	SO	UN0085	8340	47°41'	12°20'
KARLBÜRGER TAL	VAL	NA5135	6024	49°58'	9°43'	KARLSDOORF	POPL	NC2904	4522	51°29'	9°25'
KARLE	FRST	PT6556	8533	47°26'	11°11'	KARLSDOORF	FRST	NV4289	6423	49°33'	9°35'
KARLE	GRGE	PT5068	8432	47°33'	10°59'	KARLSDOORF	POPL	OU2039	7837	48°10'	11°58'
KARLE-GR.	DTCH	PT4864	8431	47°31'	10°58'	KARLSDOORF FR. ALTENBURG	POPL	MV6642	6817	49°08'	8°32'
KARLE-GR.	DTCH	PT5169	8432	47°33'	11°01'	KARLSEBENE	FARM	PT3684	8330	47°42'	10°49'
KARLEBACH-TAL	VAL	NA5108	6224	49°43'	9°43'	KARLSEBENE	FARM	PT3683	8330	47°41'	10°49'
KARLEITEN	SLP	TN9390	8239	47°44'	12°14'	KARLSEICHEN	MONU	MU7011	8017	47°57'	8°36'
KARLELACK	POND	PT6858	8533	47°27'	11°14'	KARLSFELD	POPL	MV6140	6816	49°07'	8°28'
KARLES-B.	MT	PV7597	6334	49°36'	11°25'	KARLSFELD	POPL	P83344	7734	48°13'	11°28'
KARLESÄCKER	AN	NV1858	6721	49°16'	9°15'	KARLSFELD	POPL	P83342	7734	48°12'	11°28'
KARLESBRUNNEN	WELL	NV7278	6526	49°27'	9°59'	KARLSFELD	AN	NU3466	7522	48°27'	9°28'
KARLESHF.	FARM	MU4152	7615	48°19'	8°12'	KARLSFELSEN	ROCK	PCQ618	4329	51°36'	10°32'
KARLESHÜTTE	FRST	MU6289	7316	48°39'	8°29'	KARLSFURT-EBENE	FRST	NV4447	6823	49°10'	9°36'
KARLHAMMER	POPL	UQ5835	6944	49°03'	13°04'	KARLSFURT-WEG	ROAD	NV4546	6823	49°10'	9°37'
KARLHANSELHOF	FARM	UQ6950	6845	49°11'	13°12'	KARLSGERÄUMT	FRST	PA6692	5534	50°27'	11°20'
KARLHÄUSER	FARM	VP0789	7348/49	48°39'	13°44'	KARLSGRABEN / FOSSA CAROLINA /	GRGE	PV4027	7031	48°59'	10°55'
KARLHOLZ	FRST	PT6794	8233	47°47'	11°14'	KARLSGRUBE	MINE	MV6270	6213	49°44'	7°59'
KARLHÜTTEN-GR.	DTCH	QTO276	8336	47°36'	11°41'	KARLSGRUBE / KOHLE /	MINE	LV8991	6410	49°34'	7°28'
KÄRLICH	POPL	LA9282	5610	50°23'	7°29'	KARLSH.	BLDG	MA4251	5815	50°06'	8°11'
KÄRLICHER B.	MT	LA9182	5610	50°23'	7°28'	KARLSH.	BLDG	MV8175	6518	49°26'	8°44'
KARLING	POPL	UP5881	7444	48°34'	13°05'	KARLSH.	BLDG	NU2858	7622	48°22'	9°23'
KARLINGEN	POPL	LV3348	6806	49°10'	6°43'	KARLSHAFEN	POPL	NC3121	4322	51°38'	9°27'
KARLINGER	FARM	QU1400	8137	47°49'	11°52'	KARLSHALLE	BLDG	MA1720	6113	49°50'	7°51'
KARLINS	FARM	NU9606	8027	47°54'	10°17'	KARLSHAUS	FARM	LB6182	4708	51°16'	7°01'
KARLIS	FARM	NU7504	8126	47°54'	10°00'	KARLSHAUSEN	POPL	LA0145	5903	50°01'	6°13'
KARLISMÜHLE	MILL	LB2047	8126	47°54'	10°00'	KARLSHAUSENSTR.	FARM	LA0145	5903	50°01'	6°13'
KARLLOCH-GR.	DTCH	PT8386	8234	47°42'	11°26'	KARLSHAUSER M.	MILL	LA0046	5903	50°02'	6°13'
KARLMANNSEERDE	FARM	LB2047	5004	50°57'	6°26'	KARLSMÄUSERHOF	EST	MV8022	7018	48°57'	8°44'
KARLRIEGEL	FRST	UQ6837	6945	49°04'	13°11'	KARLSHOF	FARM	N84722	5224	50°45'	9°40'
KARLS BETTSTATT /ERR.BLOCK/	ROCK	LB0206	5403	50°34'	6°12'	KARLSHOF	FARM	NU1397	7221	48°43'	9°11'
KARLS H.	BLDG	MU4665	7515	48°26'	8°16'	KARLSHOF	AN	NU1495	7221	48°42'	9°11'
KARLS HOF	EST	N83813	5323	50°40'	9°32'	KARLSHOF	FARM	NV0151	6720	49°13'	9°01'
KARLS KOPF	FRST	MV5343	6816	49°08'	8°22'	KARLSHOF	EST	UQ3800	7242	48°44'	12°48'
KARLS QU.	SPRG	LA9592	5511	50°28'	7°31'	KARLSHOF	POPL	PV0904	7228	48°47'	10°29'
KARLS-AUE	MILL	M86487	4616	51°20'	8°29'	KARLSHOF	FARM	PU6250	7733	48°17'	11°11'
KARLS-B.	HILL	N88110	5326	50°38'	10°09'	KARLSHOF	BLDG	LB4876	4706	51°13'	6°49'
KARLS-B.	MT	NA0555	5820	50°09'	9°04'	KARLSHOF	FARM	LB3405	5405	50°34'	6°40'
KARLS-B.	HILL	PD1199	2730	53°14'	10°40'	KARLSHOF	FARM	NA0184	5520	50°24'	9°01'
KARLS-B.	HILL	LB6600	5408	50°32'	7°07'	KARLSHOF	EST	N84501	5423	50°33'	9°38'
KARLS-B.	HILL	MC9523	4319	51°39'	8°56'	KARLSHOF	EST	NV2725	7022	48°59'	9°22'
KARLS-B.	SLP	LV8266	6610	49°20'	7°23'	KARLSHOF	FARM	LE8545	2309	53°38'	7°16'
KARLS-B.	HILL	PF0110	1729	54°14'	10°33'	KARLSHOF	POPL	PE1373	2130	53°54'	10°43'
KARLS-B.	MILL	NO3548	3223	52°47'	9°31'	KARLSHOF	FARM	NE3583	2023	54°00'	9°32'
KARLS-BR.	SPRG	NA6779	5625	50°21'	9°56'	KARLSHOF	FARM	NE4581	2024	53°58'	9°41'
KARLS-BR.	SPRG	NA5051	5824	50°06'	9°42'	KARLSHOF	FARM	NF4236	1523	54°28'	9°39'
KARLS-BR.	BRDG	UQ2494	6441	49°34'	12°38'	KARLSHOF	FARM	MV1297	6312	49°37'	7°47'
KARLS-BR.	SPRG	N86141	4625	51°22'	9°53'	KARLSHOF	FARM	MV0298	6311	49°38'	7°38'
KARLS-BR.	WELL	UP9796	7247	48°42'	13°36'	KARLSHOF	FARM	MD2592	2813	53°10'	7°53'
KARLS-H.	BLDG	NA7776	5626	50°20'	10°05'	KARLSHOF	EST	LV3061	6706	49°17'	6°40'
KARLS-KP.	CHCH	PA8700	6335	49°37'	11°32'	KARLSHOF	FARM	NU4656	7623	48°21'	9°37'
KARLS-M.	MILL	LA3615	6206	49°46'	6°43'	KARLSHOF	FARM	PV4537	6931	49°04'	10°59'
KARLS-SCHN.	ROAD	MA9251	5819	50°07'	8°53'	KARLSHOF	EST	PF1511	1730	54°14'	10°46'
KARLSALLEE	ROAD	NU0182	7420	48°35'	9°01'	KARLSHOF	FARM	NU9773	7427	48°30'	10°19'

NAME	DESIGNATION	GRID REF.	SHEET NO.	LAT.	LONG.	NAME	DESIGNATION	GRID REF.	SHEET NO.	LAT.	LONG.
KARLSHOF	FARM	LE7025	2509	53°28'	7°11'	KARLSWIESBCH.	STRM	U00439	6939	49°04'	12°19'
KARLSHOF	FARM	ME3127	2513	53°29'	7°58'	KARLSWIESEN	MOW	U00438	6939	49°04'	12°19'
KARLSHOF /LANOESFUERSORGEANSTALT/	BLDG	NB2361	4822	51°06'	9°20'	KARLSWÖRTH	FRST	MA5919	6116	49°49'	8°26'
KARLSHÖFEN	POPL	NE0111	2620	53°21'	9°01'	KARLSZECHE	MINE	MB5526	5216	50°47'	8°22'
KARLSHÖFENERMOOR	POPL	ME9909	2619	53°20'	8°59'	KARLTAL	VAL	PT7147	8633	47°21'	11°16'
KARLSHÖFENERMOOR	POPL	NE0013	2620	53°22'	9°00'	KARLUM	POPL	MF9875	1119	54°49'	8°58'
KARLSHÖH	FARM	LB8577	4710	51°14'	7°21'	KARLUM AU	STRM	MF9776	1119	54°50'	8°57'
KARLSHÖH	HOSP	NF5237	1524	54°29'	9°48'	KARLUM B.	HILL	MF9974	1119	54°49'	8°59'
KARLSHÖHE	FARM	K89226	5202	50°45'	6°03'	KARLUMFELD	FARM	NF0175	1120	54°49'	9°01'
KARLSHÖHE	MT	LA8972	5710	50°17'	7°26'	KARLUMFELD	FARM	NF0074	1120	54°49'	9°00'
KARLSHÖHE	SQ	ND1664	3021	52°55'	9°14'	KARLUMFELD	FARM	NF0073	1120	54°48'	9°00'
KARLSHÖHE	PARK	NV1414	7121	48°53'	9°11'	KARLUMFELD	FARM	MF9877	1119	54°50'	8°58'
KARLSHÖHE	BLDG	NU3618	7922	48°01'	9°29'	KARLUMFELD	FARM	MF9774	1119	54°49'	8°57'
KARLSHÖHE	SD	NU5863	7324	48°25'	9°47'	KARLUMFELD	FARM	MF9973	1119	54°48'	8°59'
KARLSHÖHE	FARM	LB1655	4904	51°01'	6°23'	KARLUMHOF	FARM	MF9973	1119	54°48'	8°59'
KARLSHÖHE	MT	NA0818	6120	49°49'	9°07'	KARLUMKIRCHE	CHCH	MF9775	1119	54°49'	8°57'
KARLSHÖHE WHS.	BLDG	NA3727	6123	49°54'	9°31'	KARM	FRST	QV1844	6837	49°07'	11°59'
KARLSHÖHLE	BLDG	MV0892	6412	49°34'	7°44'	KARM	POPL	PV6746	6833	49°09'	11°17'
KARLSHOLZ	CAVE	NU1657	7621	48°22'	9°13'	KARMELEN-B.	MT	LA8778	5610	50°21'	7°25'
KARLSHORST	POPL	PV0036	6928	49°04'	10°22'	KARMELENBERGERHOF	FARM	LA8777	5610	50°20'	7°25'
KARLSHS.	EST	MD7897	2718	53°13'	8°40'	KARMELEHOF	FARM	LA4726	6107	49°52'	6°52'
KARLSHULD	BLDG	PC1839	4230	51°47'	10°43'	KARMELEITERHOF	EST	NT4392	8223	47°47'	9°34'
KARLSHÜTTE	POPL	PU6994	7333	48°41'	11°18'	KARMELEITERWALD	FRST	NV2039	6821	49°06'	9°16'
KARLSHÜTTE	MILL	NB7034	5117	50°51'	8°34'	KARMESENÖLDEN	POPL	QV0283	6536	49°28'	11°47'
KARLSHÜTTE	MILL	NF4318	1624	54°18'	9°40'	KARMESEBACH	STRM	MU3457	7614	48°22'	8°07'
KARLSHÜTTE	MILL	NB3862	4814	51°06'	8°07'	KARMITZ	POPL	PD3875	2932	53°00'	11°04'
KARLSHÜTTE	BLDG	MU5383	7316	48°36'	8°22'	KARN	FRST	NB9140	5027	50°54'	10°17'
KARLSHÜTTE	MILL	NC5555	4024	51°57'	9°48'	KARN-M.	MILL	NB8124	5226	50°46'	10°09'
KARLSHÜTTE	MILL	NE0012	2620	53°21'	9°00'	KARNAP	FRST	NE9042	2328	53°37'	10°22'
KARLSKAMP	AN	NV5482	6524	49°29'	9°45'	KARNAP	POPL	LC6209	4408	51°31'	7°01'
KARLSKOPF	FARM	LB9753	4911	51°01'	7°32'	KARNAP	POPL	LB7382	4709	51°16'	7°11'
KARLSKOPF	FRST	MA2777	5613	50°20'	7°58'	KARNAP	POPL	LB5569	4807	51°09'	6°56'
KARLSKOPF	PEAK	MA3075	5614	50°19'	8°01'	KARNAPPKATEN	FARM	NE9142	2328	53°37'	10°23'
KARLSKOPF	MT	LA3005	6305	49°40'	6°38'	KARNBERG	AN	NB0609	5320	50°38'	9°05'
KARLSKRON	POPL	PU7794	7334	48°40'	11°24'	KARNBERG	MT	NB8469	4827	51°10'	10°12'
KARLSKUPPE	MT	NB8949	5027	50°59'	10°16'	KARNELSTAOT	AN	ME3219	2513	53°25'	7°59'
KARLSLANDEN	AN	ME3122	2513	53°26'	7°58'	KARNENGIESER	AN	MU9065	7519	48°26'	8°52'
KARLSLINDE	MONU	NU2876	7422	48°32'	9°23'	KARNER	FARM	UN4275	8343	47°36'	12°54'
KARLSLUST	FRST	LV8365	6610	49°20'	7°23'	KARNER	FARM	UN5580	8344	47°30'	13°04'
KARLSLUST	FRST	MV7870	6618	49°23'	8°42'	KARNERSWEG-GR.	DTCH	NA5122	6124	49°51'	9°43'
KARLSMINDE	EST	NF6039	1425	54°30'	9°56'	KARNHOF	FARM	NB6215	5325	50°41'	9°53'
KARLSPLATZ	SO	NU0774	7420	48°31'	9°05'	KARNHÖFEN	POPL	MA1898	5413	50°32'	7°50'
KARLSOU.	SPRNG	NV3235	6922	49°04'	9°26'	KARNIFFL	PARK	PU7500	8134	47°50'	11°20'
KARLSQUELLE	SPRNG	MU5456	7616	48°21'	8°23'	KARNIFFLHOLZ	FRST	PT7599	8134	47°40'	11°20'
KARLSR. GRAT	TRL	MU4079	7415	48°34'	8°11'	KARNOL	FARM	XBB915	5302	50°30'	6°01'
KARLSRIEO	FARM	TP8015	8038	47°57'	12°03'	KARNÖR	HILL	NF5444	1425	54°35'	9°50'
KARLSRUH	KILN	PF2604	1831	54°10'	10°56'	KARNRAIN	MT	NB6216	5325	50°41'	9°53'
KARLSRUH	SO	LA9889	5511	50°27'	7°34'	KARNS	FARM	LCB644	4110	51°50'	7°21'
KARLSRUH	POPL	PU7794	7334	48°40'	11°24'	KARNSBERG	POPL	NV4426	7023	48°59'	9°36'
KARLSRUHE	POPL	MV5627	7016	49°00'	8°24'	KARNWEGSWALD	FRST	NB1832	5113	50°50'	7°50'
KARLSRUHE	SO	PA9535	6036	49°56'	11°43'	KAROLDSHAUSEN	AN	NV5664	6624	49°20'	9°46'
KARLSRUHE	POPL	MV5629	6916	49°01'	8°24'	KAROLDSHAUSEN BR.	SPRNG	NV5664	6624	49°20'	9°46'
KARLSRUHE	FARM	LB8068	4809	51°09'	7°17'	KAROLE I	FARM	M09349	3219	52°47'	8°54'
KARLSRUHER STRASSE	ROAD	MV6765	6617	49°20'	8°33'	KAROLI-B.	HILL	UP9797	7247	48°43'	13°36'
KARLSSCHANZE	MONU	NB3862	4823	51°06'	9°32'	KAROLINASTERN	SQ	PU8921	7935	48°01'	11°32'
KARLSSCHANZE	DAM	NC0017	4320	51°36'	9°00'	KAROLINEN GERÄUMT	ROAD	PUB525	7934	48°03'	11°29'
KARLSSPRUOEL	WELL	MA5098	5415	50°32'	8°17'	KAROLINEN STIFT	BLDG	MD5710	3516	52°26'	8°22'
KARLSSSTIFT	BLDG	NF4437	1524	54°29'	9°41'	KAROLINENHAIN	POPL	TR8854	5838	50°06'	12°02'
KARLSSTOLLEN	MINE	MC3980	3814	52°10'	8°07'	KAROLINENHOF	FARM	UN4387	8243	47°43'	12°55'
KARLSSTOLLEN	MINE	NB6073	4725	51°12'	9°52'	KAROLINENHOF	EST	NA5398	5424	50°32'	9°45'
KARLSTAOT	POPL	NA5434	6024	49°57'	9°45'	KAROLINENHOF	FARM	LE8645	2309	53°38'	7°17'
KARLSTAOTER-B.	MT	NA5540	5924	50°01'	9°46'	KAROLINENHOF	FARM	NEB131	2427	53°31'	10°13'
KARLSTAL	VAL	MV0868	6612	49°21'	7°44'	KAROLINENHOF	FARM	ME1450	2312	53°41'	7°42'
KARLSTAL	SO	MV9880	6519	49°28'	8°58'	KAROLINENHÖHE	POPL	PA5257	5832	50°09'	11°08'
KARLSTEIN	POPL	TQ9448	6839	49°09'	12°10'	KAROLINENHÖHE	HILL	MEB842	2318	53°38'	8°49'
KARLSTEIN	MONU	NV2704	7222	48°47'	9°22'	KAROLINENHÜTTE	POPL	QV1252	6837	49°11'	11°55'
KARLSTEIN	POPL	UN3887	8243	47°43'	12°50'	KAROLINENKOOG	POPL	MF9715	1719	54°17'	8°57'
KARLSTEIN	ROCK	MU3938	7815	48°11'	8°11'	KAROLINENKOOG	AN	MF9716	1619	54°17'	8°57'
KARLSTEIN	SO	NE5518	2524	53°24'	9°50'	KAROLINENREUTH	POPL	PA8632	6035	49°55'	11°35'
KARLSTEINER B.	STRM	TQ9548	6834	49°09'	12°11'	KAROLINENSTERN	SO	PU9228	7935	48°05'	11°35'
KARLSTEINER B.	SLP	TQ9348	6838	49°09'	12°10'	KAROLINENTHAL	FARM	NE4983	1924	54°00'	9°45'
KARLSTERN	FRST	MV6487	6417	49°32'	8°30'	KAROLING	FARM	LC7432	4209	51°43'	7°11'
KARLSTHAL	MILL	MU8558	7618	48°22'	8°48'	KAROXBOSTEL	POPL	NE6716	2626	53°23'	10°01'
KARLSTHAL	POPL	LB9256	4910	51°02'	7°28'	KARP	FARM	TM8578	8338	47°37'	12°08'
KARLSTOBL	VAL	NT8986	8227	47°43'	10°11'	KARPE	FARM	NF8703	1828	54°10'	10°20'
KARLSTOLLEN	MINE	LA3811	6206	49°44'	6°45'	KARPENOE LLE	FARM	LB5779	4707	51°15'	6°57'
KARLSTOR	RSTA	NV1743	6821	49°08'	9°14'	KARPENHOF	FARM	LB5293	4607	51°22'	6°52'
KARLSWAHL	FRST	MU9427	7919	48°06'	8°55'	KARPENHOF	FARM	LB5383	4707	51°17'	6°53'
KARLSWALO	FRST	NB8949	5027	50°59'	10°16'	KARPENHS.	FARM	LB5484	4707	51°17'	6°55'
KARLSWEG	ROAD	MV5709	7116	48°50'	8°25'	KARPERBEK	STRM	NF8802	1828	54°00'	10°21'
KARLSWEILER	FARM	UP5382	7444	48°34'	13°01'	KARPERBEK	FARM	NF8801	1828	54°00'	10°21'
KARLSWERK	BLOG	UP0814	8040	47°57'	12°26'	KARPFEN T.	PONO	PE2749	2331	53°40'	10°55'
KARLSWERT	AN	MA5519	6116	49°49'	8°22'	KARPFEN-T.	PONO	NC9246	4128	51°51'	10°20'
KARLSWERT SCHN.	ROAD	MA5619	6116	49°49'	8°23'	KARPFENBUHL	MT	NU2574	7422	48°31'	9°20'

NAME	DESIGNATION	GRID REF.	SHEET NO.	LAT.	LONG.	NAME	DESIGNATION	GRID REF.	SHEET NO.	LAT.	LONG.
KARPFENBÜHL	FRST	MU7650	7618	48°18'	8°41'	KARST-BR.	WELL	MV2985	6414	49°31'	8°01'
KARPFENGRUBE	MRSH	N89126	5227	50°47'	10°17'	KARST-K.	HILL	MV3085	6414	49°31'	8°02'
KARPFENSTEIN	FARM	QV0406	7236	48°46'	11°47'	KARST-M.	MILL	N88602	5427	50°34'	10°13'
KARPFENTEICH	POND	NE2312	2622	53°21'	9°21'	KARST-W.	FRST	LV8176	6510	49°25'	7°22'
KARPFENTEICH	POND	NE2809	2622	53°20'	9°25'	KARSTEL	VAL	MA0272	5711	50°17'	7°37'
KARPFENWALO	FRST	MU7551	7618	48°19'	8°40'	KARSTGRUND	VAL	NA0751	5820	50°07'	9°06'
KARPFENWIESEN	MOW	MAS133	6015	49°57'	8°19'	KARSTHECKER HEIDE	FRST	LA8528	6110	49°54'	7°24'
KARPFENWINKEL	LAKE	PU7006	8133	47°53'	11°16'	KARSTLOCH	GRGE	NV0246	6820	49°10'	9°02'
KARPFHAM	POPL	UP6764	7545	48°25'	13°12'	KARTAU	MT	MA5649	5916	50°05'	8°23'
KARPFHOFEN	POPL	PU7658	7634	48°21'	11°23'	KARTE	FARM	MC4854	4015	51°56'	8°14'
KARPFHOLZ	FRST	QV0325	7036	48°57'	11°46'	KARTELWIESE	MOW	MA6621	6117	49°50'	8°32'
KARPFILING	FRST	U04762	6743	49°17'	12°54'	KARTENBERG	AN	MA3913	6214	49°46'	8°09'
KARPFSEE	FARM	PT8293	8234	47°46'	11°26'	KARTENBERG	FARM	L88589	4610	51°20'	7°21'
KARPFSEE	LAKE	PT7381	8333	47°40'	11°18'	KARTENLENNEFE	FARM	L87848	5009	50°58'	7°16'
KARPKE	STRM	MC8007	4418	51°31'	8°43'	KARTENSPIEL	AN	MU8747	7718	48°17'	8°49'
KARR	MDW	U01612	7140	48°50'	12°29'	KARTER	FARM	NT5888	8224	47°45'	9°45'
KARR-B.	HILL	ND7884	2827	53°06'	10°10'	KARTHAUS	POPL	LC8348	4109	51°52'	7°18'
KARR-H.	FRST	QV0397	6436	49°35'	11°49'	KARTHAUS	BLDG	MU1616	8013	47°59'	7°52'
KARRA	POPL	PU6804	8133	47°52'	11°15'	KARTHAUS /PRÜLL/	POPL	T08731	6938	49°00'	12°05'
KARRACHMÜHLE	MILL	NV9271	6627	49°23'	10°16'	KARTHAUSE	AN	LA9877	5611	50°20'	7°34'
KARRACHSBACH	STRM	NV9370	6627	49°22'	10°17'	KARTHAUSE	EST	N83266	4822	51°09'	9°28'
KARR-B.	HILL	MB2813	5313	50°40'	7°59'	KARTHAUSEN	POPL	L85273	4709	51°12'	7°19'
KARRREGARN	FARM	MC1768	3912	52°03'	7°47'	KARTHAUSER GRAV INSEL	AN	LC3026	4305	51°39'	6°32'
KARREN	AN	NU8573	7426	48°30'	10°09'	KARTHÄUSER H.	FRST	NA2719	6122	49°49'	9°23'
KARREN-B.	HILL	LV7689	6409	49°32'	7°17'	KARTHÄUSER-B.	HILL	LA3616	6206	49°46'	6°43'
KARRENÄCKER	AN	NV7040	6825	49°06'	9°58'	KARTHÄUSER-H.	FRST	PV3689	6431	49°32'	10°53'
KARRENBACH	STRM	MU1320	7913	48°02'	7°50'	KARTHÄUSERRHOF	EST	LA9876	5611	50°20'	7°34'
KARRENBERG	ROGE	PU1047	7728	48°16'	10°29'	KARTHÄUSERRHOF	FARM	L84484	4706	51°17'	6°46'
KARRENBERG	FARM	L86586	4608	51°18'	7°04'	KARTHÄUSERRHOF	EST	LA3616	6206	49°46'	6°43'
KARRENBRÖCK	FARM	MC3771	3914	52°05'	8°05'	KARTHOF	FARM	LC8347	4109	51°52'	7°18'
KARRENBRUCH	AN	M08356	3118	52°51'	8°45'	KÄRTLE	AN	NV9226	7027	48°59'	10°16'
KARRENBRUCH	MDW	MD0332	3311	52°38'	7°34'	KARTOFFEL B.	MT	MC9445	4119	51°51'	8°55'
KARRENBRUCHS HEIDE	AN	MD8257	3118	52°52'	8°44'	KARTOFFELACKER	FRST	MV7163	6617	49°19'	8°36'
KARRENBÜHL-B.	HILL	TR9161	5838	50°10'	12°04'	KARTOFFELDEICH	DAM	LE8136	2409	53°33'	7°12'
KARRENHAU	FRST	NV8906	7227	48°48'	10°13'	KARTOFFELSTEIN	MONU	NC6811	4425	51°33'	9°59'
KARRENHAU	FRST	NV8907	7127	48°49'	10°13'	KARTUNG	POPL	MV3802	7214	48°46'	8°10'
KARRENHOLZ	FRST	PUS240	7832	48°12'	11°03'	KARTUNG	POPL	MV3902	7215	48°46'	8°10'
KARRENHUB/KORNHUB/	FARM	QT2197	8237	47°47'	11°57'	KARTUNGER BRUCH	FRST	MV3803	7214	48°47'	8°10'
KARRENRAIN	AN	NU2353	7621	48°20'	9°19'	KARTZFELM	FARM	M03575	2914	53°01'	8°02'
KARRENSTÄDELE	AN	NU6166	7524	48°27'	9°49'	KARUSSELL	ST	LA5682	5607	50°22'	6°58'
KARRENSTEIGE	ROAD	NU7720	7926	48°02'	10°02'	KARW.-LOCH	GRGE	PT7155	8533	47°26'	11°16'
KARRENSTEIN	POPL	L88270	4809	51°10'	7°19'	KARWÄLD	FRST	N86000	5425	50°33'	9°51'
KARRENSTRASSE	ROAD	L81451	5004	50°59'	6°21'	KARWÄNER	HILL	LA8637	6010	49°58'	7°25'
KARRENSTRASSE	ROAD	NU7425	7926	48°04'	9°59'	KARWEG	FARM	L80606	5403	50°34'	6°16'
KARRENSTRASSE	ROAD	NU7425	7925	48°04'	9°59'	KARWEILER	POPL	L86603	5408	50°34'	7°07'
KARRENSTRÜTLE	FARM	NV5712	7124	48°51'	9°47'	KARWENDEL-B.	STRM	PT7250	8633	47°23'	11°17'
KARRENWEG	AN	MU6978	7417	48°33'	8°35'	KARWENDEL-GB.	MTS	PT7555	8533	47°25'	11°19'
KARRENWEG	AN	MU5963	7516	48°25'	8°27'	KARWENDEL-WD.	CLIF	PT7255	8533	47°25'	11°17'
KARRENWEG	AN	K89558	4902	51°02'	8°04'	KARWENDEL-BACH	STRM	PT7856	8534	47°26'	11°22'
KARRENWEG	ROAD	NV7641	6826	49°07'	10°02'	KARWENDELGBIRGE	MTS	PT8157	8534	47°26'	11°24'
KARRENWEG	ROAD	N07741	3226	52°43'	10°08'	KARWENDELGBIRGE	MTS	PT7556	8534	47°26'	11°19'
KARRENWIESEN	MDW	N88530	5127	50°49'	10°13'	KARWENDELKÖPFE	PEAK	PT7356	8533	47°26'	11°17'
KARRER	FARM	TP9132	7839	48°06'	12°11'	KARWENDELTHAL	VAL	PT7755	8534	47°25'	11°21'
KARRER	POPL	NT4387	8223	47°44'	9°34'	KARWIESE	MDW	MV3491	6414	49°34'	8°05'
KARRER	FARM	NU9108	8027	47°55'	10°13'	KARWIESEN-B.	STRM	UR1830	6140	49°54'	12°28'
KARRERSÄG	MILL	TR8278	8338	47°37'	12°06'	KARWINKELBR.	SPRG	NV2029	6921	49°01'	9°16'
KARRERWIES	FARM	TP9643	7739	48°12'	12°15'	KARWINKELS-M.	MILL	NA7356	5826	50°09'	10°01'
KARRHADER GOTTESKOOG	MDW	MF8875	1118	54°49'	8°49'	KARWISCH	FARM	MD1519	3412	52°31'	7°45'
KARRHARDE	AN	MF9563	1219	54°43'	8°55'	KARWITZ	POPL	P03584	2932	53°05'	11°01'
KARRHARDEHOF	FARM	MF9372	1119	54°48'	8°53'	KARWITZEN-BGE.	HILL	PC2896	3731	52°18'	10°53'
KARRHARDER GOTTESKOOG	AN	MF8975	1119	54°49'	8°50'	KARZE	POPL	PE1108	2630	53°19'	10°40'
KARRHECKE	FRST	MV7331	6917	49°02'	8°38'	KARZER WASEN	AN	NU4184	7323	48°36'	9°34'
KARRHECKENWEG	ROAD	MV7433	6917	49°03'	8°38'	KARZFELD	AN	NV7314	7126	48°52'	10°00'
KARRIERE SCHNEISE	ROAD	NA0998	5420	50°32'	9°08'	KÄS	FARM	UP1014	8040	47°57'	12°27'
KARRMANN	FRST	PA4027	6131	49°53'	10°57'	KÄS B.	HILL	MA7900	6318	49°39'	8°43'
KARRN-B.	MT	PV8796	6435	49°35'	11°35'	KÄS-B.	STRM	L87808	5309	50°37'	7°17'
KARRNWEG	ST	MA8339	5918	50°00'	8°46'	KÄS-B.	STRM	LA3883	5606	50°23'	6°43'
KARROD	MDW	NV7975	6526	49°25'	10°05'	KÄS-B.	STRM	MA1956	5813	50°09'	7°52'
KARRWEG	ROAD	MU3688	7314	48°38'	8°08'	KÄS-B.	HILL	MA8149	5918	50°06'	8°44'
KARRWIEDEN	AN	MT0375	8312	47°37'	7°43'	KÄS-B.	MT	NA2058	5821	50°10'	9°17'
KARRWINKEL	AN	NA6315	6225	49°47'	9°53'	KÄS-B.	OTCH	UQ0996	6440	49°35'	12°22'
KARSAU	POPL	MT0971	8412	47°35'	7°47'	KÄS-B.	STRM	L87706	5409	50°36'	7°16'
KARSBACH	POPL	NA5643	5924	50°02'	9°47'	KÄS-B.	STRM	PA9963	5836	50°11'	11°47'
KARSCH-B.	MT	LA6806	6309	49°41'	7°10'	KÄS-B.	STRM	NA4698	5423	50°32'	9°39'
KARSCHACKERBERG	AN	MA3914	6214	49°46'	8°09'	KÄS-B.	HILL	MA0123	6111	49°51'	7°37'
KARSCHAU	POPL	NF5753	1325	54°37'	9°53'	KÄS-B.	STRM	LA7023	6109	49°51'	7°11'
KARSCHACKERHOF /KAISERECKERHOF/	FARM	LA9078	5610	50°21'	7°27'	KÄS-B.	HILL	LA8300	6310	49°38'	7°23'
KARSCHEEWIESE	MDW	MA7733	6018	49°57'	8°41'	KÄS-B.	HILL	LV4162	6706	49°17'	6°49'
KARSCHULT	FARM	KA9651	5902	50°05'	6°09'	KÄS-B.	HILL	LV4154	6706	49°13'	6°49'
KARSCHHAUSEN	FARM	LB5775	4707	51°12'	6°57'	KÄS-B.	HILL	LV5246	6807	49°09'	6°58'
KARSCHNEID	RDGE	UN4179	8343	47°39'	12°53'	KÄS-B.	STRM	UQ2174	6641	49°23'	12°32'
KARSEE	POPL	NT6089	8224	47°45'	9°48'	KÄS-B.	MT	LV9553	6711	49°13'	7°34'
KARSEIFEN	POPL	MB1425	5212	50°46'	7°47'	KÄS-B.	MT	LV5263	6607	49°18'	6°58'
KARSPITZ	PEAK	UN4079	8343	47°39'	12°52'	KÄS-BERG	MT	PV0825	7028	48°58'	10°29'

NAME	DESIG-NATION	GR10 REF.	SHEET NO.	LAT.	LONG.	NAME	DESIG-NATION	GR10 REF.	SHEET NO.	LAT.	LONG.
KÄS-M.	MILL	MA1468	5712	50°15'	7°47'	KÄSEFORTH	FARM	MD0137	3311	52°40'	7°32'
KÄS-M.	MILL	MA8749	5818	50°06'	8°49'	KÄSEGROTTE	CAVE	LA5848	5908	50°04'	7°01'
KÄSÄCKER	FRST	LA9444	5911	50°02'	7°31'	KÄSEHARDT	POPL	MD8018	3418	52°31'	8°43'
KÄSÄCKER	POPL	MT0290	8212	47°45'	7°41'	KÄSEHECK	FARM	ME5238	2415	53°35'	8°17'
KÄSÄCKER	AN	MV7325	7017	48°59'	8°38'	KÄSEL	POPL	LA3614	6206	49°45'	6°43'
KÄSÄCKER	AN	NV6439	6825	49°06'	9°53'	KÄSELE-M.	BLDG	PT4077	8331	47°38'	10°52'
KÄSÄCKER	FRST	NV5929	6924	49°01'	9°49'	KÄSELLOHEBR.	SPRG	UQ1313	7140	48°50'	12°27'
KÄSÄCKER	AN	NV0165	6620	49°20'	9°01'	KÄSEL	POPL	PE4349	2332	53°40'	11°10'
KÄSÄCKER	AN	MU0706	8012	47°54'	7°46'	KÄSEL	HILL	LA1856	5804	50°08'	6°27'
KÄSÄCKERWALD	FRST	LV6448	6808	49°10'	7°08'	KÄSEL	FRST	LA0715	6203	49°45'	6°19'
KÄSALPE	BLDG	TN9188	8239	47°43'	12°13'	KÄSEN BÜHL	HILL	PV6670	6633	49°22'	11°17'
KÄSBACH	STRM	MA5140	5915	50°01'	8°19'	KÄSEN-B.	HILL	LV3160	6706	49°16'	6°41'
KÄSBACH	STRM	MA5242	5916	50°02'	8°20'	KÄSENBACH	AN	NU0375	7420	48°32'	9°02'
KÄSBACH	STRM	MU9676	7419	48°32'	8°57'	KÄSENBACH	STRM	NU0375	7420	48°32'	9°02'
KÄSBACH	POPL	NV4323	7023	48°57'	9°35'	KÄSENBECKE	FARM	MB0972	4812	51°11'	7°42'
KÄSBACH	FRST	MA5960	5816	50°11'	8°26'	KÄSENBROD	BLDG	LB6358	4908	51°03'	7°03'
KÄSBACH	POPL	LB7604	5409	50°34'	7°15'	KÄSEND	POPL	LB0780	4703	51°14'	6°14'
KÄSBACH	POPL	NT1476	8321	47°38'	9°11'	KÄSENDORF	POPL	PA6845	5934	50°02'	11°21'
KÄSBACH	FARM	UP0059	7639	48°21'	12°18'	KÄSENHOF	FARM	UO6945	6845	49°09'	13°12'
KÄSBACH / KÄSHÖFE /	POPL	NV8239	6926	49°06'	10°07'	KÄSENORT	FARM	NE2674	2022	53°55'	9°24'
KÄSBAUER	FARM	UP6875	7445	48°31'	13°13'	KÄSENTAL	VAL	MU9642	7719	48°14'	8°57'
KÄSBAUERNHOF	FARM	MU2142	7713	48°14'	7°56'	KÄSENTALER BACH	STRM	MU9742	7719	48°14'	8°58'
KÄSBAUM	FRST	NU3077	7422	48°33'	9°25'	BLDG	BLDG	NT9265	8427	47°32'	10°13'
KÄSBERG	POPL	LB8224	5209	50°45'	7°20'	KÄSER	FARM	PT0553	8528	47°25'	10°23'
KÄSBERG	BLDG	LB8224	5210	50°45'	7°20'	KÄSER	FARM	TP9538	7839	48°10'	12°14'
KÄSBERG	POPL	LB9223	5210	50°45'	7°28'	KÄSER-A	BLDG	PT7177	8333	47°37'	11°17'
KÄSBERG	AN	MV7650	6718	49°12'	8°40'	KÄSER-TOBEL	VAL	NT9269	8427	47°34'	10°13'
KÄSBERG	HILL	PT6892	8233	47°46'	11°14'	KÄSERALPE	BLDG	PT0346	8628	47°22'	10°22'
KÄSBERG	POPL	UO6723	7045	48°57'	13°11'	KÄSERBACH	DTCH	TN8283	8338	47°40'	12°06'
KÄSBERG	AN	MU4742	7715	48°14'	8°17'	KÄSERBERG	MT	PT7177	8333	47°37'	11°17'
KÄSBERG	AN	MA2527	6113	49°53'	7°58'	KÄSERE I	BLDG	NT7293	8225	47°47'	9°58'
KÄSBERG	POPL	PA6003	6333	49°39'	11°13'	KÄSERER	FARM	UN5182	8344	47°40'	13°01'
KÄSBERG	POPL	VPO986	7348/49	48°37'	13°46'	KÄSERHALDE	FRST	MT6785	8217	47°43'	8°34'
KÄSBERG	AN	MV9121	7019	48°56'	8°53'	KÄSERKOPF	PEAK	UN2986	8242	47°42'	12°43'
KÄSBERG	FARM	UP3965	7543	48°25'	12°49'	KÄSERMÜHL	MILL	UO6218	7044	48°54'	13°07'
KÄSBERG	AN	MU9430	7819	48°07'	8°55'	KÄSERWAND	FRST	MA5748	5916	50°05'	8°24'
KÄSBERG	AN	NT0894	8220	47°48'	9°07'	KÄSERN	POPL	MT1488	8213	47°44'	7°51'
KÄSBERG	POPL	MB2383	4613	51°18'	7°54'	KÄSERNEN	POPL	NT4596	8123	47°49'	9°36'
KÄSBERG	POPL	LB8890	4610	51°21'	7°23'	KÄSERNEN	FARM	NU1006	8020	47°54'	9°08'
KÄSBERG	POPL	LB7971	4809	51°11'	7°16'	KÄSERNENGRUBE	MINE	NC8191	3727	52°16'	10°11'
KÄSBERG	AN	NV1428	6921	49°00'	9°11'	KÄSERMENWALD	FRST	MU5366	7516	48°27'	8°22'
KÄSBERG	FARM	UO7714	7145	48°52'	13°19'	KÄSERNER TANNEN	FRST	MT1487	8213	47°44'	7°51'
KÄSBERG	FARM	UP5148	7743	48°16'	12°59'	KÄSERS	POPL	NT9598	8127	47°45'	10°16'
KÄSBERGERWALD	FARM	VPO887	7348/49	48°38'	13°45'	KÄSERS	FARM	UN8994	8227	47°48'	10°11'
KÄSBIERL	HILL	UO1487	6440	49°30'	12°26'	KÄSERSTATT	AN	NT3769	8443	47°33'	12°50'
KÄSBORN	FRST	LV4562	6707	49°17'	6°52'	KÄSERTOBEL	VAL	NT8985	8227	47°43'	10°11'
KÄSBORN	AN	MA2334	6013	49°57'	7°56'	KÄSERWAND	CLIF	TN7887	8238	47°42'	12°02'
KÄSBR.	WELL	MU8288	7318	48°39'	8°46'	KÄSETAL	VAL	NC8617	4327	51°36'	10°14'
KÄSBR.	SPRG	MV9237	6919	49°05'	8°53'	KÄSEWEG	ROAD	MB3981	4723	51°17'	9°34'
KÄSBRUNNEN	AN	MU8970	7519	48°29'	8°51'	KÄSEWINKEL	POPL	MC1157	4012	51°57'	7°43'
KÄSBRUNNEN	WELL	MU7870	7518	48°29'	8°42'	KÄSGRUND	AN	MA8971	5719	50°17'	8°51'
KÄSBRUNNEN	MOW	NV7060	6725	49°17'	9°58'	KÄSHAMMER	MILL	LB7275	4709	51°13'	7°10'
KÄSBRUNNEN-GR.	DTCH	PA8022	6135	49°49'	11°30'	KÄSHÄUSLE	BLDG	MU3036	7814	48°10'	8°04'
KÄSBRUNNENGRUND	MCH	NV7060	6725	49°17'	9°58'	KÄSHECK	AN	LV8993	6410	49°35'	7°28'
KÄSBÜCHEL	FRST	VPO985	7348/49	48°37'	13°46'	KÄSHECKE	FRST	NV8540	6827	49°06'	10°10'
KÄSBÜHEL	HILL	PUB601	8134	47°50'	11°29'	KÄSHOF	FARM	PV3351	6731	49°12'	10°50'
KÄSBÜHL	FRST	NV3616	7022	48°54'	9°29'	KÄSHOF	FARM	NU5146	7724	48°16'	9°41'
KÄSBÜHL	AN	NV3617	7023	48°54'	9°29'	KÄSHOF	BLDG	MU5519	7916	48°01'	8°24'
KÄSBÜHL	MT	NV9714	7127	48°52'	10°19'	KÄSHOF	FARM	MU5036	7816	48°10'	8°20'
KÄSBÜHL	FRST	MU9801	8119	47°52'	8°58'	KÄSHOFEN	POPL	LV8565	6610	49°20'	7°25'
KÄSBÜHLBR.	SPRG	NV3717	7023	48°54'	9°30'	KÄSHOFER SÄGM.	MILL	NV6019	7024	48°55'	9°49'
KÄSCHACH	FRST	NU5230	7824	48°07'	9°42'	KÄSHÖFLE	FARM	NV6019	7024	48°55'	9°49'
KÄSCHENBACH	POPL	LA1928	6104	49°53'	6°29'	KÄSHOLZ	FRST	LA2749	5905	50°04'	6°35'
KÄSCHERT	AN	LA4566	5707	50°13'	6°50'	KÄSHOLZ	FRST	LV2390	6405	49°32'	6°33'
KÄSDÄLL	FRST	LA5085	5507	50°24'	6°53'	KÄSHOLZ	FRST	LV4162	6706	49°17'	6°49'
KÄSDELL-BR.	SPRG	LV8998	6310	49°37'	7°28'	KÄSHOLZ	FRST	LV5876	6508	49°25'	7°02'
KÄSDORF	POPL	MA1362	5712	50°12'	7°47'	KÄSHOLZ	POPL	LA5424	6107	49°51'	6°58'
KÄSE-B.	HILL	NB5198	4524	51°26'	9°44'	KÄSHÜBEL-K.	HILL	LV9098	6310	49°37'	7°29'
KÄSE-B.	MT	PC0922	4329	51°38'	10°34'	KÄSHÜNING	FARM	LC5137	4207	51°46'	6°50'
KÄSE-B.	MT	LB8981	4710	51°16'	7°25'	KÄSHÜTTE	BLDG	LB5184	4707	51°17'	6°52'
KÄSE-B.	HILL	NB5064	4824	51°07'	9°43'	KÄSHÜTTE	FARM	PA9962	5836	50°11'	11°47'
KÄSE-B.	HILL	NB6377	4725	51°14'	9°54'	KÄSIBERG	AN	MT2864	8414	47°31'	8°02'
KÄSE-B.	MT	MB9263	4819	51°07'	8°53'	KÄSIMIRSKREUZ	SHR	MA2845	5914	50°03'	7°59'
KÄSE-B.	HILL	NC6439	4225	51°48'	9°56'	KÄSING	POPL	PV8712	7135	48°50'	11°33'
KÄSE-B.	MT	NC0327	4320	51°42'	9°02'	KÄSKADEN-TAL	VAL	NA7564	5726	50°13'	10°03'
KÄSE-GR.	DTCH	NC2408	4422	51°31'	9°21'	KÄSKADENSCHLUCHT	GRGE	NA6891	5525	50°28'	9°58'
KÄSE-M.	MILL	NB5776	4724	51°14'	9°49'	KÄSKAMMER	ROCK	MV1041	6812	49°07'	7°46'
KÄSEBEUTEL	FRST	NQ9652	3128	52°48'	10°25'	KÄSKOPF	HILL	MV1374	6512	49°25'	7°48'
KÄSEBEUTEL	AN	PD3418	3431	52°30'	10°58'	KÄSKOPF	HILL	LV6866	6609	49°20'	7°11'
KÄSEBRINK	FARM	NC0072	3920	52°06'	9°00'	KÄSKORFBME	FARM	KB8923	5202	50°43'	6°01'
KÄSEBRUCH	MRSB	MB0864	4812	51°07'	7°41'	KÄSLEITE	SLP	QU1598	7237	48°42'	11°55'
KÄSEBRUNNEN	WELL	NA0508	6220	49°43'	9°04'	KÄSLEITEN	FARM	UP3135	7842	48°09'	12°44'
KÄSEBURG	POPL	ME6504	2716	53°17'	8°29'	KÄSLOCH	VAL	UO4322	7043	48°56'	12°52'
KÄSEBURGER SIEL	LCKS	ME6505	2716	53°18'	8°29'	KÄSLOHE	FRST	UR0527	6139	49°52'	12°17'

NAME	DESIG-NATION	GRID REF.	SHEET NO.	LAT.	LONG.	NAME	DESIG-NATION	GRID REF.	SHEET NO.	LAT.	LONG.
KÄSMAGEN	AN	NV7680	6526	49°28'	10°03'	KASSEBRUCH	POPL	ME7513	2617	53°22'	8°37'
KÄSMARK	EST	NF5541	1425	54°31'	9°51'	KASSEBRUCHER HEIDE	AN	ME7412	2617	53°21'	8°37'
KÄSMARKHOLZ	FARM	NF5642	1425	54°31'	9°52'	KASSEBRUCHER HOLZ	FRST	ME7512	2617	53°21'	8°37'
KÄSMATTENGRABEN	VAL	MT0497	8112	47°49'	7°43'	KASSEBRUCHER MOOSMOOR	AN	ME7113	2617	53°22'	8°34'
KÄSMEIER	MDW	TR8850	5938	50°04'	12°02'	KASSEBRUCHER WEIDE	PAST	ME7113	2617	53°22'	8°34'
KÄSMETT	AN	MA7207	6217	49°43'	8°37'	KASSEBURG	POPL	NE9336	2428	53°34'	10°24'
KÄSMÜCKER B.	HILL	MA0170	5711	50°16'	7°37'	KASSEBURGER HORST	FRST	NE9233	2428	53°32'	10°23'
KÄSMÜHLE	MILL	LA5816	6208	49°47'	7°02'	KASSEBURGER MOOR	MRSH	NE9033	2428	53°32'	10°22'
KÄSÖO	FARM	UP8064	7546	48°25'	13°23'	KASSEBUSCH	FRST	NC9666	3928	52°02'	10°24'
KÄSPA-M.	MILL	PT1870	8429	47°34'	10°34'	KASSEEDORF	POPL	PF1203	1830	54°10'	10°43'
KÄSPAR	FARM	NU6421	7925	48°02'	9°52'	KASSEL	POPL	NA1961	5721	50°12'	9°16'
KÄSPAR	BLOG	NU8609	8026	47°56'	10°09'	KASSEL	POPL	NB3385	4622	51°19'	9°28'
KÄSPAR-B.	MILL	TR9617	6239	49°46'	12°10'	KASSEL	POPL	NB3485	4623	51°19'	9°29'
KÄSPARBAUER	FARM	U04670	6643	49°22'	12°53'	KASSEL	POPL	NB3383	4722	51°18'	9°28'
KÄSPARBR.	WELL	MU9294	7219	48°42'	8°53'	KASSEL BERG	MT	NV8756	6727	49°15'	10°12'
KÄSPARGEMAU	FRST	NU8608	8026	47°55'	10°09'	KASSEL-B.	HILL	NA2364	5721	50°14'	9°19'
KÄSPARHALDEN	FRST	MU1205	8112	47°53'	7°49'	KASSEL-GR.	OTCH	NC4411	4423	51°33'	9°38'
KÄSPARIZECHE	MINE	L83696	4514	51°23'	6°38'	KASSEL-K.	HILL	LV9353	6711	49°13'	7°32'
KÄSPARS-MT.	BLOG	NT7868	8426	47°34'	10°02'	KASSEL-KRAGENHOF	EST	NB3790	4623	51°22'	9°32'
KÄSPARSBR.	SPRG	NA7487	5526	50°26'	10°02'	KASSEL-WILHELMSHÖHE	POPL	NB2985	4622	51°19'	9°25'
KÄSPARSCHACHTEN	MRSH	U08332	6946	49°02'	13°24'	KASSELB.	STRM	NA2360	5821	50°11'	9°19'
KÄSPARSKREUT	FRST	PU7724	7934	48°03'	11°23'	KASSELBACH	STRM	NA2161	5721	50°12'	9°17'
KÄSPARSTALL	FRST	NB0254	4920	51°02'	9°02'	KASSELBERG	FARM	MU2970	7514	48°29'	8°02'
KÄSPARTAL	VAL	MA2700	6313	49°39'	7°59'	KASSELBERG	POPL	LB5556	4907	51°02'	6°56'
KÄSPARZELL	POPL	U03341	6842	49°06'	12°43'	KASSELBURG	RUIN	LA3568	5706	50°14'	6°41'
KÄSPARZELLER B.	STRM	U03440	6942	49°05'	12°44'	KASSELER KREUZ	SO	NB2770	4822	51°11'	9°23'
KÄSPAUER	POPL	PA5749	5933	50°04'	11°11'	KASSELER SCHNEISE	ROAD	NC3707	4423	51°31'	9°32'
KÄSPEL WEG	ROAD	MA8929	6019	49°55'	8°51'	KASSELGRUND	VAL	NA2459	5822	50°11'	9°20'
KÄSPELSKOPF	FRST	MU2904	8114	47°53'	8°03'	KASSELGRUND	BLDG	NA2458	5822	50°10'	9°20'
KÄSPELTSHUB	POPL	TQ9857	6739	49°14'	12°13'	KASSELKUPPE	MT	NB5975	4725	51°13'	9°50'
KÄSPERBAUERNHOF	FARM	MU2245	7713	48°15'	7°57'	KASSELMANN	FARM	MC2982	3813	52°11'	7°58'
KÄSPERBERG	MT	NU4846	7723	48°16'	9°39'	KASSELMANNSHOF	FARM	LC3823	4306	51°38'	6°40'
KÄSPERBERG	HILL	QV0078	6536	49°25'	11°46'	KASSEL-S.	ROGE	MC5231	4224	51°44'	9°45'
KÄSPERBR.	SPRG	NV5977	6524	49°27'	9°49'	KASSEL-SHERG	AN	MU8371	7518	48°29'	8°46'
KÄSPERBUSCH	FARM	MC8907	4419	51°31'	8°50'	KASSEL-SBURG	MONU	LA5577	5607	50°20'	6°58'
KÄSPERHOF	FARM	MU3226	7914	48°05'	8°05'	KASSEL-SLAI	FRST	LA0624	6103	49°50'	6°18'
KÄSPERHÖLE	BLOG	MU3125	7914	48°04'	8°04'	KASSELST.	HILL	LA0823	6104	49°50'	6°20'
KÄSPERKUTTER	FARM	LC9659	4010	51°58'	7°29'	KASSELTERBACH	OTCH	KA9410	6202	49°42'	6°08'
KÄSPERL	FARM	UN5179	8344	47°39'	13°01'	KASSEN-B.	HILL	LB5199	4507	51°25'	6°52'
KÄSPERL	MT	QV1031	6937	49°00'	11°52'	KASSENJOHANN	FARM	MO9103	3619	52°23'	8°52'
KÄSPERLE	FARM	PU1101	8128	47°51'	10°29'	KASSESBUSCH	FRST	KA9425	6102	49°50'	6°08'
KÄSPERLE / FÄSSLER /	BLOG	NU7714	8026	47°58'	10°02'	KASSHOLZ	FRST	LV8146	6810	49°09'	7°22'
KÄSPERLESGRUBE	GRGE	NU9180	7427	48°34'	10°14'	KASSIER	FARM	NT9894	8227	47°47'	10°19'
KÄSPERLESMOF	POPL	MU6645	7717	48°15'	8°32'	KASSLER WARTE	TWR	NB2065	4821	51°08'	9°17'
KÄSPERLESKREUZ	SO	MU5638	7716	48°12'	8°25'	KASSLERFELD	POPL	LC4301	4506	51°26'	6°44'
KÄSPERLESSEE	MRSH	NV4543	6823	49°08'	9°37'	KASSLET	POPL	MT4488	8215	47°45'	8°15'
KÄSPERLEWEG	ROAD	PU3236	7830	48°10'	10°47'	KASSLINGER B.	HILL	LA9964	5711	50°13'	7°35'
KÄSPERS	FARM	NU6604	8125	47°53'	9°53'	KASSLINGERS-B.	HILL	LV4362	6707	49°17'	6°50'
KÄSPERS	FARM	NT7195	8125	47°48'	9°57'	KÄSSLITZ	POPL	PA2264	5730	50°13'	10°43'
KÄSPERS HAAG	FRST	MB9411	5319	50°39'	8°55'	KÄSSLITZER B.	STRM	PA2364	5730	50°13'	10°43'
KÄSPERS M.	MILL	LA8571	5710	50°17'	7°23'	KASSMANN	FARM	MC3992	3714	52°16'	8°07'
KÄSPERSBACH	POPL	UP3065	7542	48°25'	12°42'	KASSUMN	POPL	PO6055	3134	52°49'	11°22'
KÄSPERSBORN	WELL	NC0733	4220	51°45'	9°06'	KÄSSWASSER FORST	FRST	PV5191	6432	49°33'	11°05'
KÄSPERSBRUCH	MÖW	LB6071	4808	51°10'	7°00'	KAST-H.	FRST	NA5430	6024	49°55'	9°45'
KÄSPERSBÜHL	FRST	MU5262	7516	48°25'	8°21'	KASTANIEN ACKER	FRST	MV5940	6816	49°07'	8°26'
KÄSPERSFELD	FARM	LB6366	4808	51°08'	7°02'	KASTANIEN B.	AN	MA8182	5618	50°23'	8°44'
KÄSPERSHÄUSLE	BLDG	MU3616	7914	48°00'	8°08'	KASTANIEN SCHN.	ROAD	MA6945	5917	50°03'	8°34'
KÄSPERSHECK	FRST	MB4406	5315	50°36'	8°13'	KASTANIEN WALD	FRST	MV4075	6515	49°25'	8°10'
KÄSPERSHF.	FARM	MU2906	8014	47°54'	8°03'	KASTANIENBAUM	MONU	NU6646	7725	48°16'	9°53'
KÄSPERSHÜTTE	BLOG	MU2905	8114	47°54'	8°03'	KASTANIENBAUM	AN	NV3071	6622	49°23'	9°25'
KÄSPERSLOCH	VAL	MU5262	7516	48°25'	8°21'	KASTANIENBAUM-B.	HILL	MV2863	6614	49°19'	8°01'
KÄSPERTBACH	STRM	U05506	7244	48°47'	13°02'	KASTANIENBERG	HILL	PU9389	7335	48°37'	11°37'
KÄSPFAUWEG	ROAD	MA7477	5617	50°21'	8°38'	KASTANIENBUSCH	MT	MV2850	6714	49°12'	8°01'
KÄSPIT ISHOF	FARM	MU4315	8015	47°59'	8°14'	KASTANIENWALD	FRST	MV9278	6519	49°27'	8°53'
KÄSPLATTE	MT	U03934	6942	49°02'	12°48'	KASTANIENWEG	ROAD	MU8392	7318	48°41'	8°46'
KÄSPLATTEN	MT	U01337	6940	49°03'	12°26'	KÄSTBAUM	AN	NV5077	6524	49°27'	9°41'
KÄSRAH	FARM	MA8705	6218	49°42'	8°49'	KÄSTBERG	HILL	U01646	6840	49°08'	12°29'
KÄSRAIN	FRST	NA1240	5921	50°01'	9°10'	KÄSTE	FRST	PC0247	4128	51°52'	10°29'
KÄSRAIN	AN	NV0420	7020	48°56'	9°03'	KASTEEL SCHAESBERG	BLOG	K88943	5002	50°54'	6°00'
KÄSRANGEN	FRST	PA0833	6029	49°56'	10°30'	KASTEELHOF	FARM	K89166	4802	51°06'	6°01'
KÄSREIMO	FARM	UP2175	7441	48°30'	12°35'	KASTEIG	AN	LA1971	5704	50°16'	6°28'
KÄSREITER-B.	OTCH	PT7258	8533	47°27'	11°17'	KASTEKLIPPE	ROCK	PC0247	4128	51°52'	10°29'
KÄSS-GR.	STRM	UN2896	8242	47°48'	12°42'	KASTEL	POPL	MA4840	5915	50°01'	8°16'
KÄSS-GR.	STRM	UN3096	8142	47°48'	12°44'	KASTEL	POPL	MT1689	8213	47°45'	7°53'
KÄSS-S.	MILL	UN2896	8242	47°48'	12°42'	KASTEL	POPL	PV2697	6330	49°37'	10°44'
KÄSSAU	POPL	PF1500	1830	54°08'	10°46'	KASTEL	POPL	LV1393	6405	49°34'	6°33'
KÄSSAU	POPL	P03064	3031	52°55'	10°56'	KASTEL	POPL	LV5393	6407	49°34'	6°58'
KÄSSBACH	POPL	MT5081	8316	47°41'	8°20'	KASTEL-B.	HILL	LA5467	5707	50°14'	6°57'
KÄSSBEEKE	STRM	N04344	3223	52°45'	9°38'	KASTEL-B.	MT	LV6651	6708	49°12'	7°10'
KÄSSDORF	POPL	NB2552	4922	51°01'	9°22'	KASTEL-H.	FRST	TQ9976	6539	49°24'	12°14'
KÄSSE GR.	OTCH	NF8222	1627	54°20'	10°16'	KASTEL-STAADT	POPL	LV2393	6405	49°34'	6°33'
KÄSSE-M.	MILL	NC6661	3925	52°00'	9°58'	KÄSTELBACH	FARM	MU5165	7516	48°26'	8°20'
KÄSSE-TEICH	LAKE	NF8222	1627	54°20'	10°16'	KÄSTELBACH	STRM	MU5065	7516	48°26'	8°19'
KÄSSEBRUCH	FARM	N00202	3620	52°22'	9°02'	KÄSTELBACH	STRM	MT2096	8113	47°49'	7°56'

NAME	DESIG-NATION	GR ID REF.	SHEET NO.	LAT.	LONG.	NAME	DESIG-NATION	GR ID REF.	SHEET NO.	LAT.	LONG.
KASTELBACH	STRM	MU5066	7515	48°27'	8°19'	KASTENHOLZ	FRST	QV0400	7236	48°43'	11°47'
KASTELBERG	HILL	MU3278	7414	48°33'	8°05'	KASTENHOLZ	FRST	PU2028	7929	48°06'	10°37'
KASTELBERG	AN	MU1530	7813	48°07'	7°52'	KASTENHOLZ	FRST	PU6483	7433	48°35'	11°13'
KASTELBERG	AN	MU0300	8112	47°51'	7°42'	KASTENKL.	GRGE	NV6309	7125	48°50'	9°52'
KASTELBERG	AN	MU2762	7514	48°24'	8°01'	KASTENKLINGE	GRGE	NV4700	7223	48°45'	9°38'
KASTELN	FARM	MT0365	8412	47°32'	7°43'	KASTENKOPF	AN	MV2802	7214	48°46'	8°01'
KASTELHEU	AN	QV1506	7237	48°46'	11°56'	KASTENLEITE	FRST	PA7764	5734	50°12'	11°29'
KASTELHOF	FARM	MU0301	8112	47°51'	7°42'	KASTENLEMOOS	FARM	UP3152	7842	48°07'	12°44'
KASTELHÖFE	FRST	MT1191	8212	47°46'	7°49'	KASTENLOH	FRST	TR9956	5839	50°07'	12°11'
KASTELL	MONU	MA5863	5716	50°13'	8°25'	KASTENMÜHLE	MILL	PA9552	5936	50°05'	11°44'
KASTELL	ROCK	PV8391	6435	49°33'	11°32'	KASTENMÜHLE	MILL	NV8461	6726	49°18'	10°10'
KASTELL	MONU	MAD885	5512	50°25'	7°43'	KASTENMÜHLE	MILL	PV7854	6734	49°13'	11°26'
KASTELL ADOLPHSECK	MONU	MA3457	5814	50°10'	8°05'	KASTENREUT	MDW	PA7733	6034	49°55'	11°28'
KASTELL ALTES JAGDH.	MONU	MA6366	5716	50°15'	8°29'	KASTENREUTH	POPL	PV3972	6631	49°23'	10°55'
KASTELL FELDBERG	MONU	MA6064	5716	50°14'	8°26'	KASTENREUTH	FARM	UP8883	7446	48°35'	13°29'
KASTELL MAISEL	MONU	MA5663	5716	50°13'	8°23'	KASTENSCHLAG	FRST	PA4413	6232	49°45'	11°00'
KASTELL ZUGMANTEL	MONU	MA4360	5815	50°11'	8°12'	KASTENSCHLAG	FRST	PA8402	6335	49°38'	11°33'
KASTELLAUN	POPL	LA8847	5910	50°04'	7°26'	KASTENSEEON	POPL	QU1119	8036	47°59'	11°50'
KASTELLAUNER W.	FRST	LA8644	5910	50°02'	7°25'	KASTENSEEONER-SEE	LAKE	QU1119	8036	47°59'	11°50'
KASTELLAUNER WALD	FRST	LA9247	5910	50°04'	7°29'	KASTENSTADT	FARM	UP2131	7841	48°06'	12°36'
KASTELLBERG	RUIN	MU2227	7913	48°05'	7°57'	KASTENSTEIN	MT	UD04135	6942	49°03'	12°49'
KASTELLBRÜCKE	BRDG	MU2227	7913	48°05'	7°57'	KASTENSTEIN	FARM	UN4780	8343	47°39'	12°58'
KASTELLFELSEN	ROCK	MV1340	6812	49°06'	7°49'	KASTENSTEIN	MT	UQ4135	6943	49°03'	12°49'
KASTELLWALD	FRST	MU2127	7913	48°05'	7°56'	KASTENSTEIN HÖHE	MT	UN4780	8343	47°39'	12°58'
KASTELSTEIN	MT	PV8550	6835	49°10'	11°32'	KASTENSTEIN-A.	BLDG	UN4780	8343	47°39'	12°58'
KASTELSTEIN	ROCK	MU4966	7515	48°27'	8°19'	KASTENTAL	VAL	PC1022	4329	51°38'	10°35'
KASTEN	AN	LA4249	5906	50°04'	6°47'	KASTENTAL	VAL	PT6750	8633	47°23'	11°13'
KASTEN	FARM	UP5897	7244	48°43'	13°04'	KASTENTALGR.	DTCH	NU0961	7520	48°24'	9°07'
KASTEN	FARM	QT1293	8236	47°45'	11°50'	KASTENTRAT	FRST	UQ0191	6439	49°32'	12°15'
KASTEN	FARM	UP3137	7842	48°10'	12°44'	KASTENWALD	FRST	UQ5524	7044	48°57'	13°01'
KASTEN	FARM	TP9433	7839	48°07'	12°14'	KASTENWÄLDLE	FRST	MV7231	6917	49°02'	8°37'
KASTEN	AN	NU2521	7922	48°02'	9°20'	KÄSTENWEG	ROAD	MA0330	6011	49°55'	7°39'
KASTEN	POPL	UP3471	7542	48°28'	12°45'	KASTENWORT	AN	MV4826	7015	48°59'	8°17'
KASTEN	FARM	TP9633	7839	48°07'	12°16'	KÄSTER	POPL	L82853	4905	51°00'	6°33'
KASTEN	MDW	MU8236	7818	48°11'	8°46'	KÄSTERFELD	AN	MV8448	6818	49°11'	8°47'
KASTEN	POPL	VP0077	7447	48°32'	13°39'	KÄSTERSTR.	ROAD	L83664	4805	51°06'	6°40'
KASTEN	FARM	TP9745	7739	48°13'	12°16'	KÄSTERT	FRST	LA5962	5808	50°12'	7°01'
KASTEN	FARM	PU8027	7934	48°04'	11°25'	KÄSTHAL	FARM	TP9463	7639	48°23'	12°13'
KASTEN WALD	FRST	MA7717	6118	49°48'	8°41'	KÄSTHAL	POPL	MT3461	8414	47°30'	8°07'
KASTEN-B.	STRM	QA1045	5937	50°01'	11°56'	KÄSTHAL	FARM	QV0124	7036	48°56'	11°45'
KASTEN-B.	MT	PV9188	6435	49°31'	11°38'	KÄSTHOF	FARM	QU1400	8137	47°49'	11°52'
KASTEN-BR.	SPRG	PA3269	5731	50°15'	10°51'	KÄSTHUB	FARM	MC6061	3916	52°00'	8°25'
KASTEN-H.	FRST	UQ2872	6641	49°23'	12°38'	KÄSTL	POPL	QA0824	6137	49°50'	11°53'
KASTEN-H.	FRST	PV9188	6435	49°31'	11°38'	KÄSTL	POPL	UP2840	7842	48°11'	12°41'
KASTEN-H.	FRST	PU8028	7934	48°05'	11°25'	KÄSTL	SHR	UN4665	8443	47°31'	12°57'
KASTEN-K.	MT	PT1154	8528	47°26'	10°28'	KÄSTL MARKT	POPL	PV9472	6636	49°22'	11°40'
KASTEN-W.	POND	PV4193	6431	49°34'	10°57'	KÄSTL-B.	STRM	UQ5951	6844	49°12'	13°04'
KASTEN-W.	POND	PA4006	6331	49°41'	10°56'	KÄSTL-B.	STRM	UQ4644	6843	49°08'	12°53'
KASTEN-W.	LAKE	PA3901	6331	49°39'	10°56'	KÄSTL-B.	HILL	PU8489	7335	48°38'	11°30'
KASTENÄCKER	AN	NV6309	7125	48°50'	9°52'	KÄSTL-M.	MILL	UQ4544	6843	49°08'	12°53'
KASTENAU	AN	TP8602	8138	47°50'	12°08'	KÄSTL-M.	MILL	UQ5851	6844	49°12'	13°03'
KASTENAU	AN	MV2801	7214	48°45'	8°01'	KÄSTLBERG	MT	QV0124	7036	48°56'	11°45'
KASTENBACH	FRST	NB5741	5024	50°55'	9°49'	KÄSTLE	AN	NU0170	7520	48°29'	9°01'
KASTENBACH	STRM	NV2470	6622	49°23'	9°20'	KÄSTLEIN /BEROLZHMRA/	MDW	NV3777	6523	49°27'	9°31'
KASTENBACH	FRST	NV2569	6622	49°22'	9°20'	KÄSTLEIN /SCHILLINGSTADTER/	MDW	NV3977	6523	49°27'	9°32'
KASTENBACH	AN	NV2569	6622	49°22'	9°20'	KÄSTLEINSMÜHLE	MILL	PV4025	7031	48°58'	10°55'
KASTENBAUM	AN	MV8764	6618	49°20'	8°49'	KÄSTLER	AN	NT0893	8220	47°47'	9°07'
KÄSTENBERG	RDGE	MV0681	6512	49°28'	7°42'	KÄSTLER BERG	MT	QA0924	6137	49°50'	11°55'
KÄSTENBERG	FARM	UP3465	7542	48°25'	12°46'	KÄSTLER EMERTINGER WEG	ROAD	UP3140	7842	48°11'	12°44'
KÄSTENBERG	HILL	NU9854	7627	48°20'	10°19'	KÄSTLERBERG	MT	PV9670	6636	49°21'	11°42'
KÄSTENBERG	POPL	L87678	4709	51°14'	7°13'	KÄSTLERHÖLZER	FRST	PV8470	6635	49°21'	11°32'
KÄSTENBERG	POPL	UP8181	7446	48°34'	13°23'	KÄSTLERWIRTSH.	BLDG	MT1690	8213	47°45'	7°53'
KÄSTENBERGHE IDE	FRST	MV5268	6616	49°22'	8°20'	KÄSTLESBR.	WELL	NV6523	7025	48°57'	9°53'
KÄSTENBR.	WELL	NV6409	7125	48°50'	9°52'	KÄSTLESPLATZ	SQ	NU2882	7422	48°35'	9°23'
KÄSTENBRUCH	HILL	LV9443	6811	49°08'	7°33'	KÄSTLESWALO	POPL	NU7408	8025	47°55'	9°59'
KÄSTENBUCK	AN	MT6767	8417	47°33'	8°34'	KÄSTLICHSGRUND	VAL	NV3975	6523	49°26'	9°32'
KÄSTENBÜHL	MT	LV8363	6610	49°18'	7°23'	KÄSTLMÜHLE	MILL	PU5644	7332	48°41'	11°07'
KÄSTENBÜHL	FRST	MT9184	8219	47°43'	8°53'	KÄSTNER	AN	MV9527	7019	49°00'	8°56'
KÄSTENBÜHL	HILL	PV8797	6335	49°36'	11°35'	KÄSTNERHÖHLE	CAVE	PV9959	6736	49°15'	11°44'
KÄSTENBUSCH	AN	MV2838	6914	49°05'	8°01'	KÄSTORF	POPL	PE0356	2229	53°44'	10°34'
KÄSTENDAMM	POPL	ND4010	3523	52°26'	9°35'	KÄSTORF	POPL	PD2112	3530	52°27'	10°47'
KÄSTENDIEK	POPL	MD8065	3018	52°56'	8°42'	KÄSTORF	POPL	PD0420	3429	52°31'	10°32'
KÄSTENFELD	AN	MV6477	6517	49°27'	8°30'	KÄSTÜMPFEL	FRST	UR1624	6140	49°50'	12°26'
KÄSTENFELD	FARM	UQ3027	7042	48°58'	12°41'	KASUM	POPL	MC4969	3915	52°04'	8°16'
KÄSTENFELD	AN	TP8508	8138	47°53'	12°07'	KÄSWALD	FRST	LV7770	6609	49°22'	7°19'
KÄSTENGIESS	AN	MU2075	7413	48°31'	7°55'	KÄSWASSER	AN	MU9998	7219	48°44'	8°59'
KÄSTENGRUB	FARM	UP3255	7642	48°19'	12°44'	KÄSWASSER	POPL	PV5551	6432	49°33'	11°08'
KÄSTENHOF	FARM	NA6087	5525	50°26'	9°50'	KÄSWASSER-B.	HILL	PA8100	6335	49°37'	11°31'
KÄSTENHOF	FARM	NV5136	6924	49°04'	9°42'	KÄSWEILER HÖHE	FRST	LA9102	6310	49°40'	7°29'
KÄSTENHOFEN	FARM	QU0373	7536	48°29'	11°45'	KÄSWEILERHÖHE	HILL	LA9202	6311	49°40'	7°30'
KÄSTENHÖH	EST	TQ8256	6738	49°13'	12°00'	KÄSWIESE	MDW	NV3704	7223	48°47'	9°30'
KÄSTENHÖHBL	FARM	TP9267	7539	48°25'	12°11'	KÄSWIESE	MDW	MA9376	5619	50°20'	8°54'
KÄSTENHOLZ	FRST	PA3269	5731	50°15'	10°51'	KÄSWIESEN	MDW	MT4793	8215	47°47'	8°17'
KÄSTENHOLZ	FRST	UQ1439	6940	49°04'	12°27'	KÄSWIESEN SCHN.	ROAD	MA7838	6018	50°00'	8°41'

NAME	DESIGNATION	GRID REF.	SHEET NO.	LAT.	LONG.	NAME	DESIGNATION	GRID REF.	SHEET NO.	LAT.	LONG.
KATHARINENRUH	SO	N80538	5120	50°54'	9°04'	KATHARINENBORN	FRST	LA2563	5805	50°12'	6°33'
KATAX-B.	MT	NC2150	4021	51°54'	9°19'	KATHARINENBORN	FARM	NF5219	1624	54°19'	9°48'
KATCHEMORT	FARM	MC8672	3818	52°06'	8°48'	KATHARINENBR.	SPRG	NV1556	6721	49°15'	9°13'
KATE-B.	STRM	MD6560	3116	52°53'	8°29'	KATHARINENBR.	WELL	MB9636	5119	50°52'	8°56'
KATELÉN	AN	NU3857	7623	48°22'	9°31'	KATHARINENGRÖSEN	FRST	MU4487	7315	48°38'	8°14'
KATELVIERTH-B.	HILL	NE6580	2025	53°58'	9°59'	KATHARINENGRÖSEN	AN	ME3625	2514	53°28'	8°02'
KATEMANNSKATH	FARM	LC3039	4205	51°47'	6°32'	KATHARINENHOOCK	AN	MA4371	5715	50°17'	8°12'
KATEMIN	POPL	PD2599	2731	53°14'	10°52'	KATHARINENHOOCK	POPL	MF8820	1618	54°20'	8°49'
KATEN-B.	STRM	MD6757	3117	52°52'	8°31'	KATHARINENHOF	FARM	L86816	5308	50°41'	7°08'
KATEN-B.	STRM	MD7052	3117	52°49'	8°34'	KATHARINENHOF	EST	NV3225	7022	48°59'	9°26'
KATEN-B.	HILL	LC1228	4303	51°40'	6°17'	KATHARINENHOF	EST	NF4150	1323	54°36'	9°38'
KATEN-B.	MT	MB8789	4618	51°21'	8°49'	KATHARINENHOF	MILL	NF2673	1122	54°48'	9°24'
KATENBÄCKER HEIOE	AN	MD6460	3116	52°53'	8°28'	KATHARINENHOF	FARM	NE4741	2324	53°37'	9°43'
KATENBERG	FARM	LC8935	4210	51°45'	7°23'	KATHARINENHOF	EST	NF4834	1533	54°27'	9°44'
KATENHORN	POPL	LC9289	3710	52°14'	7°25'	KATHARINENHOF	FARM	MF8571	1218	54°47'	8°46'
KATENKAMP	POPL	MC7961	3018	52°54'	8°41'	KATHARINENHOF	FARM	NT1790	8221	47°46'	9°14'
KATENKAMP	POPL	MC7961	3118	52°54'	8°41'	KATHARINENHOF	FARM	MC3135	4214	51°46'	8°00'
KATENNEN	FRST	MU7026	7917	48°05'	8°36'	KATHARINENHOF	FARM	L82070	4804	51°09'	6°26'
KATENSEN	POPL	NO6748	3226	52°47'	9°59'	KATHARINENHOF	FARM	LA2714	6205	49°45'	6°36'
KATENSEN	POPL	NO7910	3526	52°26'	10°10'	KATHARINENHOF	FARM	PU0977	7428	48°32'	10°29'
KATENSEN	POPL	ND7910	3527	52°26'	10°10'	KATHARINENHÖHE	HILL	TR8771	5738	50°15'	12°01'
KÄTER	FRST	NA2043	5921	50°02'	9°17'	KATHARINENHÖHE	POPL	TR9744	5939	50°01'	12°10'
KÄTER-B.	STRM	LA1481	5604	50°21'	6°23'	KATHARINENHOLZ	FRST	NU6668	7525	48°28'	9°53'
KÄTER-B.	MT	MB0483	4711	51°17'	7°37'	KATHARINENHOLZ	FRST	NC7509	4426	51°32'	10°05'
KÄTER-B.	HILL	PC0358	4029	51°58'	10°30'	KATHARINENHOLZ	FRST	PU3152	7630	48°18'	10°46'
KÄTER-KPF.	MT	MB6969	4817	51°10'	8°34'	KATHARINENHÖLZLE	FRST	NU1932	7821	48°08'	9°16'
KÄTERHOLZ	FRST	N81790	4621	51°22'	9°14'	KATHARINENHÖLZLE	MONU	NV0214	7120	48°53'	9°02'
KÄTERHORSTER GR.	CNAL	PD4262	3132	52°53'	11°07'	KATHARINENPLAISIR	BLOG	MU7592	7318	48°41'	8°40'
KÄTERKAMP	FARM	LC7985	3709	52°12'	7°14'	KATHARINENPLAISIR	EST	NU4032	6920	49°02'	9°03'
KÄTERLOH	POPL	MB1269	4812	51°10'	7°44'	KATHARINENPLEI	POPL	K89215	5302	50°39'	6°04'
KÄTERMANNSHALOE	FRST	MU9781	7419	48°35'	8°58'	KATHARINENSCHLAG	FRST	PV6622	7033	48°56'	11°16'
KÄTERMUTH	POPL	MC1599	3612	52°20'	7°45'	KATHARINENSTIFT	BLOG	K89019	5302	50°41'	6°02'
KÄTERNBERG	POPL	LC6406	4508	51°29'	7°02'	KATHARINENTALER HOF	EST	MV7819	7018	48°55'	8°42'
KÄTERNBERG	POPL	L86881	4708	51°16'	7°07'	KATHARINENTHAL	FARM	PF1210	1730	54°13'	10°43'
KÄTERNBERG	POPL	L86781	4708	51°16'	7°05'	KATHARINENTHAL	MILL	UQ1074	6640	49°23'	12°23'
KÄTERS	FARM	L85982	4707	51°16'	6°59'	KATHARINENWALD	FRST	MA2018	6113	49°48'	7°53'
KÄTERS	FARM	L85778	4707	51°14'	6°57'	KATHARINENWALD	FRST	MA1917	6113	49°48'	7°52'
KÄTERSCHLAG	FRST	NA6143	5925	50°02'	9°51'	KATHARINENWALD	FRST	LV5587	6408	49°31'	7°00'
KÄTERSDELLE	VAL	NA2418	6122	49°49'	9°20'	KATHARINENSTEIGE	AN	MV8801	7219	48°46'	8°50'
KÄTERSCHÄUSCHEN	BLDG	L86081	4707	51°16'	6°59'	KATHBERG	FRST	MU6188	7316	48°39'	8°28'
KÄTERT	AN	LA4434	6006	49°56'	6°50'	KATHBERG	FRST	MU6088	7316	48°39'	8°28'
KÄTH-GR.	DTCH	PT4458	8531	47°28'	10°55'	KATHBERG	POPL	NE2674	2022	53°55'	9°24'
KÄTHAGEN	FRST	NC4250	4023	51°54'	9°37'	KATHEN	MT	MB3475	4714	51°13'	8°04'
KÄTHAGEN-B.	RDGE	NC2632	4222	51°44'	9°23'	KATHEN-B.	HILL	N09180	2928	53°04'	10°22'
KÄTHAL	POPL	MF9374	1119	54°49'	8°53'	KATHEN-B.	POPL	L86556	3109	52°50'	7°19'
KÄTHAR.M.	MILL	MA2228	6013	49°54'	7°55'	KATHEN-FRACKEL	AN	L08656	3109	52°50'	7°19'
KÄTHARIED	POPL	OY0945	6837	49°07'	11°52'	KATHEN-FRACKELER MOOR	AN	MD8566	3109	52°50'	7°19'
KÄTHARINA GR.	DTCH	PV6886	6433	49°30'	11°19'	KÄTHENBERG	FRST	MV5821	7016	48°56'	8°26'
KÄTHARINA-B.	STRM	UR2703	6341	49°39'	12°36'	KÄTHENDORF	POPL	PD4507	3632	52°24'	11°08'
KÄTHARINA-B.	STRM	UR2501	6341	49°38'	12°35'	KÄTHENER HENGST BGE.	HILL	LD8955	3110	52°50'	7°21'
KÄTHARINA-B.	STRM	UQ2299	6341	49°37'	12°32'	KÄTHENKLAMM	VAL	MV5821	7016	48°56'	8°26'
KÄTHARINABACH	STRM	NT0789	8220	47°45'	9°05'	KÄTHENLOCH	GRGE	MV7640	5026	50°54'	10°05'
KÄTHARINABERG	MT	MU0230	7812	48°07'	7°41'	KÄTHENSTEDT	POPL	NF5508	1725	54°13'	9°50'
KÄTHARINAGLÜCK	FARM	L87553	4909	51°01'	7°13'	KÄTHENWASSERL	STRM	NF2335	1522	54°28'	9°21'
KÄTHARINAHÄUSELN	POPL	UR2605	6341	49°40'	12°35'	KÄTHERENKÜCHE	CAVE	NU4952	7623	48°19'	9°40'
KÄTHARINAZELL	POPL	QU1484	7437	48°34'	11°54'	KÄTHERLEÄCKER	AN	MU7503	8118	47°53'	8°40'
KÄTHARINEHECKE	FRST	NA1644	5921	50°03'	9°13'	KÄTHERLES-BRUNNEN	AN	NU1192	7320	48°41'	9°09'
KÄTHARINEHOF	FARM	MA6476	5617	50°20'	8°29'	KÄTHERLESBR.	WELL	NV7883	6526	49°30'	10°05'
KÄTHARINEN B.	MILL	MA7310	6217	49°44'	8°38'	KÄTHERLESKLINGE	VAL	NV2932	6922	49°02'	9°24'
KÄTHARINEN L INOE	MONU	NV2102	7221	48°46'	9°17'	KÄTHERSHOLZ	FRST	NV8175	6526	49°25'	10°07'
KÄTHARINEN M.	MILL	MA3708	6214	49°43'	8°08'	KÄTHERSHOLZ	FRST	PE0133	2429	53°32'	10°31'
KÄTHARINEN PLAISIR	AN	NV3223	7022	48°57'	9°26'	KÄTHNERS-GR.	QTCB	NC6475	2024	53°55'	9°42'
KÄTHARINEN-B	HILL	MV1894	6413	49°36'	7°52'	KÄTHÖFER	FARM	MC6454	4016	51°56'	8°29'
KÄTHARINEN-B.	MT	TR8646	5938	50°02'	12°01'	KÄTHOLISCHER PLATZ	FARM	LE9012	2610	53°21'	7°21'
KÄTHARINEN-B.	HILL	N84544	5023	50°57'	9°38'	KÄTHOLISCHWILLENROTH	POPL	NA2574	5622	50°19'	9°21'
KÄTHARINEN-B.	STRM	N81603	5421	50°35'	9°14'	KÄTHRAGRUB	POPL	PA6270	5733	50°16'	11°16'
KÄTHARINEN-B.	HILL	PU3459	7630	48°22'	10°49'	KÄTHRINEN-K.	MT	MV2087	6413	49°32'	7°53'
KÄTHARINEN-B.	STRM	LV3842	6806	49°07'	6°47'	KÄTHRHAGEN	POPL	NC1487	3721	52°14'	9°12'
KÄTHARINEN-B.	HILL	NC0823	4320	51°39'	9°07'	KÄTHUS	POPL	N85436	5124	50°52'	9°46'
KÄTHARINEN-KP.	CMCH	NC0823	4320	51°39'	9°07'	KÄTHUSERTIL	POPL	ME9260	2219	53°47'	8°53'
KÄTHARINEN-T.	VAL	MV1894	6413	49°36'	7°52'	KÄTUNG	POPL	MF9117	1619	54°18'	8°52'
KÄTHARINENÄCKER	AN	MA8951	5819	50°07'	8°51'	KÄTINGER	POPL	MD7965	3018	52°56'	8°41'
KÄTHARINENBACH	FARM	LB7739	5109	50°53'	7°15'	KÄTINGER HEIDE	FRST	MO8066	3018	52°57'	8°42'
KÄTHARINENBACH	STRM	P03111	3531	52°26'	10°56'	KÄTINGER VORLAND	MRSM	MF9316	1719	54°17'	8°53'
KÄTHARINENBACH	STRM	PD3207	3531	52°24'	10°56'	KÄTINGER VORLANO	AN	MF9216	1619	54°17'	8°53'
KÄTHARINENBACH	STRM	PD3006	3631	52°23'	10°55'	KÄTINGER WATT	AN	MF9116	1619	54°17'	8°52'
KÄTHARINENBACH	HILL	PA3106	6330	49°41'	10°49'	KÄTINGSJEL	FARM	MF8917	1619	54°18'	8°50'
KÄTHARINENBERG	POPL	PV8507	7235	48°47'	11°31'	KÄTJENBÜTTEL	FARM	MO6990	2817	53°09'	8°32'
KÄTHARINENBERG	HILL	NA8016	6226	49°47'	10°07'	KÄTKER	FARM	MC2674	3813	52°07'	7°55'
KÄTHARINENBERG	FARM	NFT332	1526	54°26'	10°08'	KÄTLEN-B.	STRM	NC7525	4326	51°40'	10°05'
KÄTHARINENBERG	POPL	N88870	4827	51°10'	10°16'	KÄTLEN-B.	STRM	NC7323	4326	51°39'	10°04'
KÄTHARINENBERG	AN	NV3564	6622	49°20'	9°29'	KÄTLNBURG-DUHM	POPL	NC7626	4326	51°41'	10°06'
KÄTHARINENBILLO	SHR	NA4044	5923	50°03'	9°34'	KÄTLNHORN	FRST	NC7223	4326	51°39'	10°02'
KÄTHARINENBLICK	SITE	MT1482	8313	47°41'	7°51'	KÄTNERKAMP	FARM	NE9734	2428	53°33'	10°28'
						KATREPEL	POPL	MD9486	2819	53°07'	8°55'

NAME	DESIGNATION	GRID REF.	SHEET NO.	LAT.	LONG.	NAME	DESIGNATION	GRID REF.	SHEET NO.	LAT.	LONG.
KATREVEL	STRM	MF6278	1116	54°51'	8°25'	KATTENVENNER MOOR	AN	MC1875	3812	52°07'	7°48'
KATROP	POPL	MC3717	4314	51°36'	8°05'	KATTENWIESEN	MOW	PC0851	4029	51°54'	10°34'
KATROPER HOHE	POPL	MC3716	4414	51°35'	8°05'	KATTER-B.	HILL	NB5470	4824	51°11'	9°46'
KÄTSCHENREUTH	POPL	PA7150	5934	50°05'	11°23'	KATTER-B.	HILL	NB6257	4925	51°04'	9°53'
KÄTSCHWIESEN	MOW	NV0029	6920	49°01'	9°00'	KATTER-B.	STRM	NB3053	4922	51°02'	9°26'
KATSTELLE	FARM	NE3586	1923	54°01'	9°32'	KATTERBACH	POPL	PV1963	6629	49°18'	10°38'
KATT U. HUND	FARM	NF3544	1423	54°32'	9°32'	KATTERBACH	POPL	LB6552	4908	51°00'	7°05'
KATT-B.	RDGE	NC4377	3823	52°08'	9°38'	KATTERBACH	DTCH	PV2281	6530	49°28'	10°41'
KATTALAICH	FARM	PU7262	7633	48°23'	11°19'	KATTERBORN	SPRG	MA7662	5718	50°13'	8°40'
KATTARHUGH	SQ	MF5756	1316	54°39'	8°20'	KATTERFORST	AN	LB4136	5106	50°55'	6°44'
KATTBEK	STRM	NF4608	1724	54°13'	9°43'	KATTERICH	AN	MU6167	7516	48°27'	8°28'
KATTBEK	STRM	NF4506	1724	54°12'	9°41'	KATTERLOCH	AN	MV8158	6718	49°16'	8°44'
KATTBEK	POPL	NF3951	1323	54°36'	9°36'	KATTERLOH	FARM	OU1745	7737	48°13'	11°55'
KATTBEK	STRM	NF4505	1824	54°11'	9°41'	KATTERSOORF	POPL	U06224	7044	48°57'	13°07'
KATTBEKER GEHEGE	FRST	NF4605	1824	54°11'	9°42'	KATTERSREUTH	POPL	PA9738	6036	49°58'	11°45'
KATTBERG	FARM	NF3969	1223	54°46'	9°37'	KATTHAFF	FARM	M85082	4715	51°17'	8°17'
KATTOAMM	DTCH	LE9612	2610	53°21'	7°26'	KATTHAGE	FARM	LC5508	4407	51°30'	6°55'
KATTEHAUK	HILL	NB6111	5325	50°39'	9°52'	KATTHÖFER	FARM	MC5342	4115	51°50'	8°19'
KATTELINGERORT	POPL	MD7918	3418	52°31'	8°41'	KATTIEN	POPL	PD1758	3130	52°51'	10°44'
KATTEN B.	HILL	NE6767	2126	53°51'	10°01'	KATTLACK	FARM	LC3610	4405	51°31'	6°38'
KATTEN BACH	STRM	NV9287	6427	49°32'	10°16'	KATTLÖCH	FARM	NF3069	1222	54°46'	9°28'
KATTEN-B	OTCH	NE2637	2422	53°35'	9°23'	KATTLÖCHER BLEFKEN	FRST	NC4376	3823	52°08'	9°38'
KATTEN-B.	MT	MC5001	4515	51°27'	8°17'	KATTLÖCHER BUSCH	FRST	PD3024	3431	52°33'	10°55'
KATTEN-B.	HILL	NE9887	1929	54°01'	10°30'	KATTLÖCHER MOOR	MRSH	PD3024	3431	52°33'	10°55'
KATTEN-B.	STRM	NB3900	5423	50°33'	9°33'	KATTLÖCHERHAJ	FRST	NC7323	4326	51°39'	10°04'
KATTEN-B.	HILL	NC9753	4028	51°55'	10°25'	KATTMANN	FARM	MC1676	3812	52°08'	7°46'
KATTEN-B.	HILL	PC0857	4029	51°57'	10°34'	KATTMANN'S KAMP	FRST	MC1772	3812	52°05'	7°47'
KATTEN-B.	HILL	MD2422	3413	52°33'	7°53'	KATTMANN'S KAMP	FRST	MC1772	3912	52°05'	7°47'
KATTEN-B.	HILL	MD4118	3414	52°30'	8°08'	KATTMECKE	STRM	MB4256	4915	51°03'	8°10'
KATTEN-B.	HILL	MD4422	3415	52°33'	8°10'	KATTMOOR	AN	ME2426	2513	53°29'	7°52'
KATTEN-B.	HILL	ND3527	3423	52°35'	9°31'	KATTNÄSE	ROCK	PC1149	4129	51°53'	10°37'
KATTEN-HÜGEL	HILL	MD2900	3613	52°21'	7°58'	KATTREPEL	FARM	ME1440	2312	53°36'	7°42'
KATTEN-M.	HILL	MC9642	4119	51°50'	8°56'	KATTREPEL	POPL	NE0374	2020	53°55'	9°03'
KATTENB.	HILL	LA1801	6304	49°38'	6°29'	KATTREPEL	FARM	MF8424	1618	54°22'	8°45'
KATTENBACH	STRM	PC0950	4129	51°53'	10°35'	KATTREPELER WESTERDEICH	FARM	NE0174	2020	53°55'	9°01'
KATTENBACH	STRM	PC0851	4029	51°54'	10°34'	KATTREPELERWISCH	POPL	NE0677	2020	53°56'	9°05'
KATTENBACH	MOW	NV1069	6620	49°22'	9°08'	KATTREPELSMOOR	AN	NE0026	2520	53°29'	9°00'
KATTENBACH	DTCH	MT2696	8114	47°49'	8°01'	KATTREPELER FLETH	STRM	NE0477	2020	53°56'	9°04'
KATTENBARG	FARM	ME6030	2416	53°31'	8°24'	KATTROTT	FARM	NF5967	1225	54°45'	9°55'
KATTENBAUM	FARM	MC3161	4014	51°60'	8°00'	KATTUNLACH	MOW	MU1968	7513	48°28'	7°54'
KATTENBAUM	FARM	MC3262	3914	52°00'	8°01'	KATTWINKEL	FRST	NC7419	4326	51°37'	10°04'
KATTENBAUM	AN	NE8433	2427	53°32'	10°16'	KATTWINKEL	POPL	LB7838	5109	50°53'	7°16'
KATTENBEK	FARM	NF7723	1627	54°21'	10°11'	KATTWINKEL	POPL	LB9962	4811	51°06'	7°34'
KATTENBEK	OTCH	NE6666	2126	53°50'	10°00'	KATTWYK	FARM	NE6229	2425	53°30'	9°56'
KATTENBERG	FARM	UP3683	7442	48°35'	12°47'	KATZ	STRM	NB9309	5327	50°37'	10°19'
KATTENBERG	POPL	PF2806	1831	54°11'	10°58'	KATZ	AN	PA9164	5736	50°12'	11°41'
KATTENBERG	FARM	NE9887	1929	54°01'	10°30'	KATZ	HILL	LA9759	5811	50°10'	7°34'
KATTENBERG	AN	NA3802	6323	49°40'	9°32'	KATZ	FRST	NB0248	5020	50°59'	9°02'
KATTENBERGER SCHN.	ROAD	MA7409	6217	49°44'	8°38'	KATZ B.	STRM	PE2980	2031	53°57'	10°58'
KATTENBORN	POPL	MT9378	8319	47°39'	8°55'	KATZ B.	STRM	NB8707	5327	50°36'	10°14'
KATTENBREUKEN	POPL	LB7885	4609	51°18'	7°15'	KATZ-B.	HILL	ND1628	3321	52°36'	9°14'
KATTENBRUCH	AN	MC0006	4511	51°30'	7°34'	KATZ-B.	STRM	NB9009	5327	50°37'	10°16'
KATTENBRUCH	AN	LC2541	4204	51°47'	6°28'	KATZ-B.	STRM	PA7663	5834	50°12'	11°28'
KATTENBRÜCKE	FARM	LC2541	4204	51°47'	6°28'	KATZ-B.	STRM	MB7427	5117	50°48'	8°38'
KATTENBRUNN	AN	MU8985	7319	48°37'	8°51'	KATZ-B.	MT	NC3481	3823	52°11'	9°30'
KATTENBUSCH	FRST	LA0501	6303	49°38'	6°18'	KATZ-B.	HILL	NC6377	3825	52°08'	9°55'
KATTENBUSCH	POPL	LB8572	4810	51°11'	7°21'	KATZ-B.	MT	NC3168	3922	52°04'	9°27'
KATTENBUSCH	FARM	LC1932	4204	51°43'	6°23'	KATZ-B.	MT	LA5693	5507	50°28'	6°58'
KATTENDAHL	FARM	LB5775	4707	51°12'	6°57'	KATZ-B.	STRM	NC0528	4220	51°42'	9°04'
KATTENDIECK	FARM	LB7881	4709	51°16'	7°15'	KATZ-B.	STRM	NC0327	4220	51°42'	9°02'
KATTENDORF	POPL	NE6766	2126	53°50'	10°01'	KATZ-B.	STRM	UG3164	6642	49°18'	12°40'
KATTENES	POPL	LA8967	5710	50°15'	7°26'	KATZ-B.	STRM	MA1210	6212	49°44'	7°47'
KATTENESCH	POPL	MD8775	2918	53°01'	8°49'	KATZ-B.	STRM	LA2317	6205	49°47'	6°32'
KATTENESER MÜHLENTHAL	POPL	LA8868	5710	50°15'	7°26'	KATZ-B.	STRM	NC0427	4320	51°42'	9°04'
KATTENHEIDE	AN	MC7345	4117	51°51'	8°37'	KATZ-B.	STRM	U00683	6539	49°28'	12°19'
KATTENHOCHSATT	POPL	PV3932	6931	49°01'	10°54'	KATZ-B.	STRM	U00481	6539	49°27'	12°18'
KATTENHÖHLEN	FARM	PE1586	1930	54°01'	10°46'	KATZ-B.	STRM	U00380	6539	49°26'	12°17'
KATTENHORN	FARM	ME8500	2718	53°15'	8°47'	KATZ-B.	STRM	U00178	6539	49°25'	12°15'
KATTENHÖHL	FARM	LB9788	4611	51°20'	7°31'	KATZ-B.	HILL	NE9220	2528	53°25'	10°23'
KATTENRIEDE	STRM	MD7555	3117	52°51'	8°38'	KATZ-B.	STRM	U03161	6742	49°17'	12°41'
KATTENS	FARM	ME2739	2413	53°36'	7°54'	KATZ-B.	STRM	U03058	6742	49°15'	12°40'
KATTENSCHLAG	FRST	MB8409	5318	50°38'	8°46'	KATZ-B.	STRM	U02957	6741	49°14'	12°39'
KATTENSIEPEN	FARM	LB6490	4608	51°21'	7°03'	KATZ-B.	STRM	U02856	6741	49°14'	12°38'
KATTENSTEERT B.	STRM	ME8040	2318	53°36'	8°42'	KATZ-HOLZ	FRST	PV5998	6333	49°37'	11°12'
KATTENSTOMP	BLDG	LB4782	4706	51°16'	6°49'	KATZAU	FRST	PV9707	7236	48°47'	11°41'
KATTENSTROTH	FARM	MC5549	4116	51°53'	8°21'	KATZBACH	STRM	MV7547	6817	49°10'	8°40'
KATTENSTROTH	POPL	MC5549	4116	51°53'	8°21'	KATZBACH	FRST	NB3133	5122	50°51'	9°26'
KATTENSTROTH	FARM	MC5353	4015	51°55'	8°19'	KATZBACH	DTCH	KA9906	6303	49°40'	6°13'
KATTENTORN	FARM	ME3142	2313	53°37'	7°58'	KATZBACH	STRM	TP8821	7938	48°00'	12°10'
KATTENTURM	POPL	MD8776	2918	53°02'	8°49'	KATZBACH	STRM	TP8521	7938	48°00'	12°07'
KATTENVENN	AN	MC1473	3812	52°06'	7°44'	KATZBACH	POPL	U03165	6642	49°19'	12°40'
KATTENVENNE	POPL	MC2373	3813	52°06'	7°53'	KATZBACH	VAL	NB1660	4921	51°05'	9°14'
KATTENVENNE	POPL	MC2372	3913	52°06'	7°53'	KATZBACH	FARM	TP9442	7739	48°12'	12°14'
KATTENVENNER MOOR	AN	MC2173	3813	52°06'	7°51'	KATZBACH	POPL	U02856	6741	49°14'	12°38'

NAME	DESIGNATION	GRID REF.	SHEET NO.	LAT.	LONG.	NAME	DESIGNATION	GRID REF.	SHEET NO.	LAT.	LONG.
KATZBACHER SCHLAG	FRST	UQ0379	6539	49°26'	12°17'	KATZEN-B.	DTCH	PT0877	8328	47°38'	10°26'
KATZBACHTAL	VAL	LB7209	5309	50°37'	7°11'	KATZEN-B.	MILL	TQ9870	6639	49°21'	12°13'
KATZBERG	POPL	PA4084	5631	50°23'	10°58'	KATZEN-B.	STRM	LA2116	6205	49°46'	6°31'
KATZBERG	FRST	PF0220	1629	54°19'	10°34'	KATZEN-B.	STRM	NA7636	6026	49°58'	10°04'
KATZBERG	MT	UQ8915	7146	48°53'	13°29'	KATZEN-B.	HILL	PO0515	3529	52°28'	10°33'
KATZBERG	POPL	UQ8815	7146	48°53'	13°28'	KATZEN-B.	HILL	PV9888	6436	49°31'	11°44'
KATZBERG	POPL	LB5562	4907	51°05'	6°56'	KATZEN-B.	STRM	NA7432	6026	49°56'	10°02'
KATZBERG	POPL	LB5563	4807	51°06'	6°56'	KATZEN-B.	HILL	PV9297	6436	49°36'	11°40'
KATZBERG	POPL	UQ2956	6741	49°14'	12°39'	KATZEN-B.	HILL	MO2963	3013	52°55'	7°56'
KATZBERGER GR.	STRM	PA4084	5631	50°23'	10°58'	KATZEN-B.	STRM	MV2559	6713	49°17'	7°58'
KATZBERGER M.	MILL	PA4084	5631	50°23'	10°58'	KATZEN-B.	HILL	NE0701	2720	53°15'	9°06'
KATZBORN	FARM	N08119	3427	52°31'	10°11'	KATZEN-B.	STRM	UO4459	6743	49°16'	12°52'
KATZBRIE	STRM	PU0813	8028	47°58'	10°27'	KATZEN-BR.	SPRG	LV7747	6809	49°10'	7°19'
KATZBRIER BACH	STRM	PU0814	8028	47°58'	10°27'	KATZEN-GR.	GRGE	NA6458	5825	50°10'	9°54'
KATZBÜCHLER	FARM	UP7281	7445	48°34'	13°16'	KATZEN-GR.	OTCH	PA7862	5834	50°11'	11°29'
KATZBURGKOPPEL	MONU	NE9992	1929	54°04'	10°31'	KATZEN-GR.	OTCH	OT0889	8236	47°43'	11°46'
KATZOEBEL	FARM	UP8285	7346	48°36'	13°24'	KATZEN-GR.	OTCH	N85184	4624	51°18'	9°44'
KATZDORF	POPL	UQ0870	6640	49°21'	12°22'	KATZEN-GR.	OTCH	PU6913	8033	47°57'	11°16'
KATZDOORF	POPL	TQ8859	6738	49°15'	12°05'	KATZEN-H.	SLP	NA6775	5625	50°19'	9°56'
KATZE	FRST	PV6399	6333	49°37'	11°16'	KATZEN-K.	MT	PT8780	8335	47°39'	11°29'
KATZE	MT	NB1260	4921	51°05'	9°10'	KATZEN-K.	MT	PT8981	8335	47°39'	11°31'
KATZEBUSCH	FRST	LA0601	6303	49°38'	6°19'	KATZEN-K.	MT	MV1553	6713	49°13'	7°50'
KATZEL-GR.	VAL	NA4619	6123	49°49'	9°38'	KATZEN-KPF.	RDGE	MA0536	6012	49°58'	7°41'
KATZELBERG	AN	NU5269	7524	48°28'	9°42'	KATZEN-KPF.	HILL	MA5990	5516	50°28'	8°25'
KATZELDER	FRST	MV8875	6519	49°26'	8°50'	KATZEN-KPF.	HILL	MA4695	5415	50°30'	8°14'
KATZELFELS	MT	UQ3877	6542	49°25'	12°46'	KATZEN-KPF.	HILL	NC3015	4422	51°35'	9°26'
KATZELMÜHLE	MILL	PV6438	6933	49°04'	11°15'	KATZEN-KPF.	HILL	MO4164	3014	52°55'	8°07'
KATZELSRIED	POPL	UO1872	6641	49°22'	12°29'	KATZEN-M.	MILL	N85205	5324	50°36'	9°44'
KATZELSRIED	POPL	UO1872	6640	49°22'	12°29'	KATZEN-M.	MILL	NT6366	8425	47°33'	9°50'
KATZELSRIED	POPL	UO2374	6641	49°24'	12°34'	KATZEN-M.	MILL	N82581	4722	51°17'	9°22'
KATZELSRIED	POPL	UO2374	6541	49°24'	12°34'	KATZEN-M.	MILL	NB2501	4722	51°17'	9°22'
KATZEM	POPL	LB1457	4904	51°02'	6°21'	KATZEN-M.	MILL	LA5001	6307	49°39'	6°55'
KATZEMICH	POPL	LB7544	5009	50°56'	7°13'	KATZEN-M.	MILL	LV9264	6611	49°19'	7°31'
KATZEN	AN	NV7619	7026	48°55'	10°02'	KATZEN-ST.	HILL	NA6482	5625	50°23'	9°54'
KATZEN	AN	NV2304	7221	48°47'	9°19'	KATZEN-T.	VAL	NU8248	7726	48°17'	10°07'
KATZEN	FRST	NV9729	6928	49°00'	10°20'	KATZEN-T.	VAL	PV4320	7031	48°55'	10°57'
KATZEN B.	HILL	NB1326	5221	50°47'	9°11'	KATZEN-T.	VAL	PV2558	6713	49°16'	7°58'
KATZEN B.	STRM	NU1899	7221	48°45'	9°14'	KATZEN-W.	FRST	MV0482	6512	49°29'	7°40'
KATZEN B.	HILL	MA9337	6019	49°59'	8°54'	KATZENÄCKER	AN	MV5518	7024	48°55'	9°45'
KATZEN B.	AN	MA8100	6318	49°39'	8°44'	KATZENÄCKER	AN	NU3538	7822	48°12'	9°28'
KATZEN B.	AN	MA9725	6119	49°53'	8°58'	KATZENÄCKER	AN	MA9222	6119	49°51'	8°53'
KATZEN B.	HILL	MA4531	6015	49°56'	8°14'	KATZENÄCKER	AN	NV6139	6825	49°06'	9°50'
KATZEN GR.	GRGE	NA0315	6220	49°47'	9°02'	KATZENB.	STRM	NV2409	7121	48°50'	9°20'
KATZEN M.	MILL	NA2293	5521	50°29'	9°19'	KATZENB.	STRM	NV8004	7226	48°47'	10°05'
KATZEN SCHN.	ROAD	MA9337	6019	49°59'	8°54'	KATZENB.	STRM	NV7608	7126	48°49'	10°02'
KATZEN SCHN.	ROAD	MA9127	6019	49°54'	8°52'	KATZENB.	STRM	NV6232	6925	49°02'	9°51'
KATZEN SCHN.	ROAD	MA9126	6119	49°53'	8°52'	KATZENB.	STRM	NV4229	6923	49°01'	9°34'
KATZEN SCHN.	ROAD	MA7824	6118	49°52'	8°41'	KATZENBACH	POPL	LV9176	6511	49°26'	7°30'
KATZEN-B.	HILL	M89670	4819	51°11'	8°56'	KATZENBACH	STRM	NU0699	7220	48°45'	9°05'
KATZEN-B.	MT	MB2310	5313	50°38'	7°55'	KATZENBACH	STRM	NU0498	7220	48°44'	9°03'
KATZEN-B.	HILL	LA7575	5609	50°19'	7°14'	KATZENBACH	MDW	NU5998	7224	48°44'	9°48'
KATZEN-B.	RDGE	MA1276	5612	50°20'	7°46'	KATZENBACH	STRM	NU5998	7224	48°44'	9°48'
KATZEN-B.	STRM	PA7665	5734	50°13'	11°29'	KATZENBACH	STRM	NU3400	7222	48°45'	9°28'
KATZEN-B.	OTCH	LA1870	5704	50°15'	6°27'	KATZENBACH	POPL	NA6866	5725	50°14'	9°57'
KATZEN-B.	MT	LA2974	5705	50°18'	6°36'	KATZENBACH	STRM	NV6014	7116	48°53'	8°27'
KATZEN-B.	HILL	LA1758	5804	50°09'	6°26'	KATZENBACH	FRST	NU1899	7221	48°45'	9°14'
KATZEN-B.	MT	NA1956	5821	50°09'	9°16'	KATZENBACH	POPL	MB2329	5113	50°48'	7°55'
KATZEN-B.	STRM	UR2022	6141	49°49'	12°30'	KATZENBACH	FRST	MB7238	5117	50°54'	8°36'
KATZEN-B.	HILL	NE9188	1928	54°02'	10°23'	KATZENBACH	POPL	M86938	5117	50°54'	8°34'
KATZEN-B.	STRM	PU5647	7732	48°15'	11°06'	KATZENBACH	POPL	MB0834	5112	50°51'	7°41'
KATZEN-B.	HILL	LB3401	5405	50°32'	6°40'	KATZENBACH	STRM	NA3494	5422	50°30'	9°29'
KATZEN-B.	STRM	MB7038	5117	50°54'	8°34'	KATZENBACH	STRM	NU4890	7323	48°40'	9°39'
KATZEN-B.	MT	NA3783	5523	50°24'	9°31'	KATZENBACH	POPL	MB7038	5017	50°54'	8°34'
KATZEN-B.	HILL	NA0091	5520	50°28'	9°00'	KATZENBACH	STRM	NA3200	6322	49°39'	9°26'
KATZEN-B.	HILL	ND0941	3220	52°43'	9°08'	KATZENBACH	STRM	MA1424	6112	49°52'	7°48'
KATZEN-B.	HILL	NC5761	3924	52°00'	9°50'	KATZENBACH	AN	HV9780	6518	49°28'	8°43'
KATZEN-B.	HILL	NC5869	3925	52°04'	9°51'	KATZENBACH	STRM	NV4540	6823	49°07'	9°37'
KATZEN-B.	STRM	NB0941	5020	50°55'	9°08'	KATZENBACH	STRM	HV9365	7519	48°26'	8°55'
KATZEN-B.	STRM	NB1142	5021	50°56'	9°10'	KATZENBACH	STRM	NU9764	7519	48°26'	8°58'
KATZEN-B.	HILL	PV5099	6332	49°37'	11°05'	KATZENBACH	STRM	MT8079	8318	47°40'	8°44'
KATZEN-B.	HILL	MC7508	4417	51°31'	8°38'	KATZENBACH	POPL	MV1499	6312	49°38'	7°49'
KATZEN-B.	STRM	LA0890	5503	50°26'	6°18'	KATZENBACH	STRM	NU1392	7321	48°41'	9°11'
KATZEN-B.	HILL	MB8565	4818	51°08'	8°47'	KATZENBACH	STRM	HV8647	6818	49°10'	8°49'
KATZEN-B.	STRM	MV1499	6312	49°38'	7°49'	KATZENBACH	STRM	MV7947	6818	49°10'	8°43'
KATZEN-B.	HILL	LA4901	6307	49°39'	6°55'	KATZENBACH	STRM	MV8446	6818	49°10'	8°47'
KATZEN-B.	HILL	LB6350	5008	50°59'	7°03'	KATZENBACH	DTCH	NV9829	6928	49°00'	10°20'
KATZEN-B.	HILL	LB4205	5406	50°34'	6°46'	KATZENBACH	STRM	MU8543	7718	48°14'	8°48'
KATZEN-B.	STRM	UP3505	8142	47°53'	12°47'	KATZENBACH	STRM	NV4029	6915	49°01'	8°11'
KATZEN-B.	HILL	LV4288	6406	49°31'	6°49'	KATZENBACH	STRM	MU7784	7318	48°36'	8°41'
KATZEN-B.	STRM	NT8064	8426	47°31'	10°04'	KATZENBACH	POPL	LV9176	6510	49°26'	7°30'
KATZEN-B.	RDGE	LV3175	6506	49°24'	6°40'	KATZENBACH	STRM	NV2409	7122	48°50'	9°20'
KATZEN-B.	AN	MV4294	6415	49°36'	8°12'	KATZENBACH	STRM	MV9533	6919	49°03'	8°56'
KATZEN-B.	HILL	PC2234	4230	51°45'	10°46'	KATZENBACH	STRM	NV5050	6724	49°12'	9°41'
KATZEN-B.	STRM	MV0245	6811	49°09'	7°40'	KATZENBACH	FRST	NV8228	6926	49°00'	10°07'
						KATZENBACH	STRM	NV8228	6926	49°00'	10°07'

NAME	DESIGNATION	GRID REF.	SHEET NO.	LAT.	LONG.	NAME	DESIGNATION	GRID REF.	SHEET NO.	LAT.	LONG.
KATZENBACH	STRM	NV9728	6927	49°00'	10°20'	KATZENBUCKEL	SLP	NU2070	7521	48°29'	9°16'
KATZENBACH-HÖHE	AN	NA7431	6026	49°56'	10°02'	KATZENBUCKEL	AN	NA5111	6224	49°45'	9°43'
KATZENBACHER BUSCH	FRST	LV9276	6511	49°26'	7°31'	KATZENBUCKEL	FRST	MU2863	7514	48°25'	8°02'
KATZENBACHER FORLEN	FRST	NV0269	6620	49°22'	9°02'	KATZENBUCKEL	AN	MA9907	6219	49°43'	8°59'
KATZENBACHER HANG	SLP	MA1500	6312	49°39'	7°49'	KATZENBUCKEL	AN	MA3430	6014	49°55'	8°05'
KATZENBACHER HOF	FARM	NU0499	7220	48°45'	9°03'	KATZENBUCKEL	AN	NV4131	6923	49°02'	9°34'
KATZENBACHER HOLZ	FRST	NA6895	6725	50°30'	9°58'	KATZENBUCKEL	MT	QV1341	6937	49°05'	11°55'
KATZENBACHER WEIHER	AN	LV9764	5615	49°19'	7°35'	KATZENBUCKEL /WINTERBUCKEL/	MT	NV0379	6520	49°28'	9°02'
KATZENBACHER ZIEGELHÜTTE	MILL	MU9365	7519	48°26'	8°55'	KATZENBUCKELBERG	FRST	NV1693	6421	49°35'	9°13'
KATZENBACHERHÄNGE	FRST	UQ6132	6944	49°01'	13°06'	KATZENBUCKEL	FRST	NA0341	5920	50°01'	9°02'
KATZENBÄCHL	DTCH	PT1477	8329	47°38'	10°31'	KATZENBÜHL	FRST	NU2301	7221	48°46'	9°19'
KATZENBACHS-B.	HILL	M89652	4919	51°01'	8°56'	KATZENBÜHL	HILL	PA9824	6136	49°50'	11°46'
KATZENBACHSSEE	LAKE	NU0598	7220	48°44'	9°04'	KATZENBÜHL	HILL	UQ1894	6440	49°34'	12°29'
KATZENBANK	AN	NV9222	7027	48°57'	10°16'	KATZENBÜHL	MDW	NV2548	6822	49°11'	9°20'
KATZENBANK	AN	NU4657	7623	48°22'	9°37'	KATZENBÜHL	RDGE	PV8357	6735	49°14'	11°31'
KATZENBEET	AN	NU5098	7224	48°44'	9°41'	KATZENBÜHL	AN	MU3826	7915	48°05'	8°10'
KATZENBERG	MT	NA8264	5726	50°13'	10°09'	KATZENBÜHL	AN	NU0528	7820	48°06'	9°04'
KATZENBERG	AN	MV8058	6718	49°16'	8°44'	KATZENBÜHL	FARM	MU6131	7816	48°08'	8°29'
KATZENBERG	AN	MV7955	6718	49°15'	8°43'	KATZENBÜHL	FRST	MU7436	7817	48°11'	8°39'
KATZENBERG	HILL	UR1922	6140	49°49'	12°29'	KATZENBÜHL	AN	TQ9329	7039	48°59'	12°10'
KATZENBERG	MT	PA4825	6132	49°51'	11°04'	KATZENBÜHL	HILL	PV8081	6534	49°27'	11°29'
KATZENBERG	MT	PA2227	6130	49°53'	10°42'	KATZENBÜHL	HILL	PV7441	6834	49°06'	11°23'
KATZENBERG	RDGE	NU5723	7924	48°03'	9°46'	KATZENBÜHL	FRST	NU7339	7725	48°12'	9°59'
KATZENBERG	AN	MT0784	8212	47°42'	7°46'	KATZENBÜHL	SLP	PV8389	6435	49°32'	11°32'
KATZENBERG	RDGE	PU0348	7728	48°17'	10°23'	KATZENBÜHL	AN	MU3233	7814	48°09'	8°05'
KATZENBERG	FRST	MA9690	5519	50°28'	8°56'	KATZENBÜHL	HILL	UQ2658	6741	49°15'	12°38'
KATZENBERG	POPL	NA3884	5523	50°24'	9°32'	KATZENBURG	BLDG	PA5464	5732	50°12'	11°10'
KATZENBERG	POPL	UQ6130	6944	49°00'	13°06'	KATZENBUSCH	AN	M88210	5318	50°38'	8°45'
KATZENBERG	AN	NU6769	7525	48°28'	9°55'	KATZENBUSCH	AN	LV9376	6511	49°26'	7°31'
KATZENBERG	MT	NA6911	6225	49°45'	9°58'	KATZENBUSCH	FRST	MV5307	7116	48°49'	8°22'
KATZENBERG	AN	MV8925	7019	48°59'	8°51'	KATZENBUSCH	AN	MV7824	7018	48°58'	8°42'
KATZENBERG	BLDG	QU1402	8137	47°50'	11°52'	KATZENBUSCH	HILL	NC7049	4126	51°53'	10°01'
KATZENBERG	FRST	MV6634	6917	49°03'	8°32'	KATZENBUSCH	FRST	MV0156	6711	49°15'	7°38'
KATZENBERG	MT	MV3187	6414	49°32'	8°03'	KATZENBUSCH	AN	MU8084	7318	48°36'	8°44'
KATZENBERG	FRST	PU3602	8130	47°51'	10°49'	KATZENBUCK	FRST	MU2243	6813	49°08'	7°56'
KATZENBERG	AN	MV7939	7718	48°12'	8°43'	KATZENBUCK	MONU	LA9927	6111	49°53'	7°35'
KATZENBERG	MT	PT4778	8331	47°38'	10°58'	KATZENBUCK	POPL	PA8942	5935	50°00'	11°38'
KATZENBERG	FRST	PV6840	6933	49°05'	11°18'	KATZENBUCK	FRST	MT0370	8412	47°35'	7°43'
KATZENBERG	HILL	PV9885	6536	49°29'	11°44'	KATZENBUCK	POPL	MA2769	5713	50°16'	7°59'
KATZENBERG	AN	NV8012	7126	48°51'	10°05'	KATZENBUCK	FRST	MA2972	5714	50°18'	8°00'
KATZENBERG	FRST	NV0580	6520	49°28'	9°04'	KATZENBUCK	FRST	MA2917	5714	50°17'	8°00'
KATZENBERG	POPL	UP7450	7745	48°17'	13°18'	KATZENBUCK	AN	NV1226	7021	48°59'	9°10'
KATZENBERG	AN	NV5780	6524	49°28'	9°47'	KATZENBUCK	AN	MU8694	7327	48°41'	10°18'
KATZENBERGE	HILL	ND9604	3628	52°23'	10°25'	KATZENBUCK	AN	MU2883	7314	48°36'	8°01'
KATZENBERGGRUBEN	FRST	PT3872	8431	47°35'	10°50'	KATZENBUCK	AN	NU2013	8021	47°58'	9°16'
KATZENBEUTEL	FRST	NC3029	4222	51°43'	9°26'	KATZENBUCK	BLDG	PV9550	6836	49°10'	11°41'
KATZENBÜCK-GR.	DTCH	PT5679	8332	47°39'	11°05'	KATZENBUCK	CLIF	NU4579	7423	48°34'	9°37'
KATZENBÜCKLGERL	HILL	UQ1967	6641	49°20'	12°31'	KATZENBUCK	ROCK	MU9029	7819	48°07'	8°52'
KATZENBOGEN	FARM	UP2537	7841	48°10'	12°39'	KATZENBUCK	ROCK	PV9550	6836	49°10'	11°41'
KATZENBÖL	MDW	MU8037	7818	48°11'	8°44'	KATZENBUCK	ROCK	MU5495	7216	48°42'	8°23'
KATZENBÖRN	WELL	MA9968	5719	50°16'	8°59'	KATZENBUCK	CLIF	MV2557	6713	49°16'	7°58'
KATZENBÖRN	AN	MA5110	6215	49°44'	8°19'	KATZENBUCK	POPL	M85407	5316	50°37'	8°21'
KATZENBÖRN	POND	KA9436	6002	49°56'	6°08'	KATZENBUCK	FRST	M89115	5319	50°41'	8°52'
KATZENBÖRN	WELL	MU9278	7419	48°33'	8°53'	KATZENBUCK	FRST	NV5733	6924	49°03'	9°47'
KATZENBÖRN	WELL	NV9126	7027	48°59'	10°14'	KATZENBUCK	FRST	TR9418	6238	49°47'	12°08'
KATZENBÖRN	SPRG	MV9199	6319	49°39'	8°53'	KATZENBUCK	DTCH	MV6367	6617	49°21'	8°29'
KATZENBÖRN	WELL	MU7764	7518	48°26'	8°41'	KATZENBUCK	BLDG	PA7765	5734	50°13'	11°29'
KATZENBÖRN	SPRG	NV4310	7123	48°50'	9°35'	KATZENBUCK	VAL	NA1957	5821	50°10'	9°16'
KATZENBÖRN	SPRG	MU8127	7818	48°06'	8°45'	KATZENBUCK	OTCH	MT0692	8212	47°46'	7°45'
KATZENBÖRN	WELL	NV7473	6526	49°24'	10°01'	KATZENBUCK	VAL	MT1189	8212	47°45'	7°49'
KATZENBÖRN	SPRG	NV3936	6923	49°04'	9°32'	KATZENBUCK	DTCH	MU1845	7713	48°15'	7°54'
KATZENBÖRN	SPRG	NV6467	6625	49°21'	9°53'	KATZENBUCK	STRM	MT0662	8412	47°30'	7°45'
KATZENBÖRN	WELL	NV5272	6524	49°24'	9°43'	KATZENBUCK	AN	PV9707	7236	48°47'	11°41'
KATZENBÖRN	AN	NU5543	7724	48°14'	9°44'	KATZENBUCK	TRL	PV7412	7134	48°50'	11°22'
KATZENBÖRN	MT	NC3872	3923	52°06'	9°33'	KATZENBUCK	DTCH	PV5874	6533	49°24'	11°11'
KATZENBÖRN	FARM	LB1501	5404	50°32'	6°23'	KATZENBUCK	FRST	MU8986	7319	48°38'	8°51'
KATZENBÖRN	AN	NU4539	7723	48°12'	9°37'	KATZENBUCK	STRM	MA8825	6119	49°53'	8°50'
KATZENBÖRN	FRST	NV4309	7123	48°50'	9°35'	KATZENBUCK	GRGE	MT3068	8414	47°34'	8°04'
KATZENBÖRN	STRM	NV4210	7123	48°50'	9°34'	KATZENBUCK	AN	MV7730	6918	49°01'	8°41'
KATZENBUCKE	MONU	NU7386	7325	48°37'	9°59'	KATZENBUCK	AN	NU5267	7524	48°27'	9°42'
KATZENBUCKE	MONU	NA3632	6023	49°56'	9°30'	KATZENBUCK	AN	MA2013	6213	49°46'	7°53'
KATZENBUCKE	FRST	NV8227	7026	48°59'	10°07'	KATZENBUCK	VAL	M87718	5218	50°43'	8°40'
KATZENBUCKE	AN	MT5183	8216	47°42'	8°21'	KATZENBUCK	VAL	NC5818	4325	51°37'	9°50'
KATZENBUCKE	AN	MT5183	8316	47°42'	8°21'	KATZENBUCK	VAL	NC5032	4224	51°44'	9°43'
KATZENBUCKE	FRST	MT5875	8316	47°38'	8°26'	KATZENBUCK	FRST	TQ9837	6939	49°03'	12°14'
KATZENBUCKEL	FRST	MA9446	5919	50°04'	8°55'	KATZENBUCK	AN	NV2755	6722	49°15'	9°22'
KATZENBUCKEL	HILL	UQ0743	6840	49°07'	12°21'	KATZENBUCK	FRST	MU1846	7713	48°16'	7°54'
KATZENBUCKEL	FRST	MV5008	7115	48°49'	8°19'	KATZENBUCK	SLP	MU6968	7517	48°28'	8°35'
KATZENBUCKEL	FRST	MV6702	7217	48°46'	8°33'	KATZENBUCK	FARM	MT1764	8413	47°31'	7°54'
KATZENBUCKEL	AN	MV9855	6719	49°15'	8°58'	KATZENBUCK	MT	LB1219	5304	50°41'	6°20'
KATZENBUCKEL	AN	MV7138	6817	49°06'	8°36'	KATZENBUCK	FRST	N83147	5022	50°58'	9°26'
KATZENBUCKEL	FRST	NT8467	8426	47°33'	10°07'	KATZENBUCK	FRST	NU7251	7625	48°18'	9°58'
KATZENBUCKEL	MT	NA0405	6320	49°42'	9°04'	KATZENBUCK	FRST	NU0118	7920	48°01'	9°01'
KATZENBUCKEL	MT	NU0040	7720	48°13'	9°00'	KATZENBUCK	MILL	NA8690	5527	50°27'	10°13'

NAME	DESIGNATION	GRID REF.	SHEET NO.	LAT.	LONG.	NAME	DESIGNATION	GRID REF.	SHEET NO.	LAT.	LONG.
KATZENHÄUSLE	FARM	NT0996	8120	47°49'	9°07'	KATZENLOCH	VAL	PA8201	6335	49°38'	11°31'
KATZENHECKE	FRST	NA1379	5621	50°22'	9°11'	KATZENLOCH	FRST	NV0990	6420	49°34'	9°07'
KATZENHECKE	FRST	N80060	4920	51°05'	9°00'	KATZENLOCH	FRST	U04557	6743	49°15'	12°52'
KATZENHECKEN	AN	MA9618	6119	49°49'	8°56'	KATZENLOCH-8	STRM	L86416	5308	50°41'	7°05'
KATZENHEID	HILL	MB4329	5115	50°49'	8°11'	KATZENLOCH-8	STRM	U04557	6743	49°15'	12°52'
KATZENHIRN	POPL	PU1621	7929	48°02'	10°34'	KATZENLOCH-8	STRM	MU7529	7818	48°07'	8°40'
KATZENHOF	FARM	NA3493	5522	50°29'	9°29'	KATZENLOCHB.	STRM	PA4157	5831	50°09'	10°58'
KATZENHOF	FARM	KA9120	6202	49°48'	6°06'	KATZENLÖCHER	FRST	PV8497	6335	49°36'	11°33'
KATZENHOF	FRST	LV4583	6507	49°29'	6°52'	KATZENLÖCHER	FRST	PA4157	5831	50°09'	10°58'
KATZENHÖHE	AN	NV6860	6725	49°17'	9°56'	KATZENLÖCHER-M.	MILL	LA9539	6011	50°00'	7°32'
KATZENHÖLZ	FRST	MU5968	7516	48°28'	8°27'	KATZENLOCHHF.	FARM	MU4932	7815	48°08'	8°19'
KATZENHÜBEL	HILL	MV0169	6611	49°22'	7°38'	KATZENLOCHS-8	STRM	L86319	5208	50°42'	7°04'
KATZENHÜBEL	HILL	LV6278	6508	49°26'	7°06'	KATZENLOCHWEILER	POPL	LA7214	6209	49°46'	7°13'
KATZENHÜBEL	MT	LV8361	6710	49°17'	7°23'	KATZENLOH	FARM	NT8393	8226	47°47'	10°07'
KATZENHÜBE	POND	NU7897	7226	48°43'	10°04'	KATZENLOHBACH	STRM	NU2896	7222	48°43'	9°23'
KATZENHÜLL	POPL	OV1757	6737	49°14'	11°59'	KATZENLOHE	FRST	MA3751	5814	50°06'	8°07'
KATZENICH	FRST	MA5563	5716	50°13'	8°22'	KATZENLOHE	FARM	PA7345	5934	50°02'	11°25'
KATZENKL.	VAL	NV8330	6926	49°01'	10°08'	KATZENLOHE	FARM	PU2655	7630	48°20'	10°42'
KATZENKLÄU	FRST	NU0481	7420	48°35'	9°03'	KATZENLOHE	FRST	NU8548	7726	48°17'	10°09'
KATZENKLINGE	AN	NV0097	6320	49°37'	9°00'	KATZENLÜCK	AN	MA5651	5816	50°07'	8°23'
KATZENKLINGE	VAL	NV4958	6724	49°16'	9°40'	KATZENMAIERHOF	FARM	NU0410	8020	47°57'	9°03'
KATZENKLINGE	MDW	NV1172	6520	49°24'	9°09'	KATZENMOOR	MRSH	NO6665	3025	52°56'	9°59'
KATZENKLINGE	VAL	NV4333	6923	49°03'	9°35'	KATZENMOOS	FRST	MT2389	8213	47°45'	7°58'
KATZENKLINGE	VAL	NV4330	6923	49°01'	9°35'	KATZENMOOS	MDW	MU5637	7816	48°11'	8°25'
KATZENKLINGE	VAL	NV1793	6421	49°35'	9°14'	KATZENMOOS	FARM	NT8399	8126	47°50'	10°07'
KATZENKLIPPE	ROCK	NC9030	4227	51°43'	10°18'	KATZENMOOS	FARM	NT2995	8122	47°48'	9°23'
KATZENKLOS	AN	NA2898	5422	50°32'	9°23'	KATZENMOOS	AN	MT2269	8413	47°34'	7°58'
KATZENKNIPP	MT	LB1525	5204	50°45'	6°23'	KATZENMÜHLE	POPL	MU2835	7814	48°10'	8°02'
KATZENKOHL	FRST	NA6542	5925	50°02'	9°55'	KATZENNASE	MILL	NT6875	8325	47°37'	9°54'
KATZENKOPF	MT	NV2302	7221	48°46'	9°19'	KATZENNASE	MT	NC2481	3822	52°11'	9°21'
KATZENKOPF	AN	NV5688	6424	49°32'	9°46'	KATZENÖD	POPL	QA0534	6037	49°55'	11°52'
KATZENKOPF	MT	LA1625	6104	49°51'	6°26'	KATZENPETER	MDW	NU0888	7320	48°39'	9°07'
KATZENKOPF	MT	MU3282	7414	48°35'	8°05'	KATZENPFAD	AN	MU9986	7319	48°38'	8°59'
KATZENKOPF	FRST	MU4083	7415	48°36'	8°11'	KATZENPLATZ	FRST	MU4747	7715	48°16'	8°17'
KATZENKOPF	MDW	MA5500	6316	49°39'	8°23'	KATZENRAIN	AN	MU6615	8017	47°59'	8°32'
KATZENKOPF	RDGE	PT7472	8433	47°35'	11°19'	KATZENRECH	AN	MA7504	6317	49°41'	8°39'
KATZENKOPF	HILL	PV5791	6433	49°33'	11°10'	KATZENRECH	HILL	LV4790	6407	49°33'	6°53'
KATZENKOPF	MDW	NV5340	6824	49°07'	9°44'	KATZENREUTER FILZE	MRSH	TP7624	7938	48°02'	11°59'
KATZENKOPF	MT	LA9109	6210	49°43'	7°29'	KATZENREUTH	FARM	TP7724	7938	48°02'	12°01'
KATZENKOPF	RDGE	LV9656	6711	49°15'	7°34'	KATZENROHRBACH	POPL	U01050	6840	49°10'	12°23'
KATZENKOPF	HILL	LV4467	6607	49°20'	6°51'	KATZENRÜCKEN	HILL	N88825	5227	50°46'	10°15'
KATZENKÖPFE	MT	PT6347	8633	47°21'	11°10'	KATZENSCHLAG	FRST	NV3863	6623	49°19'	9°31'
KATZENKÖPFE	MT	NT9243	8627	47°20'	10°13'	KATZENSCHROFEN	CLIF	MT3357	7614	48°22'	8°06'
KATZENKÖPFL	MT	QT2491	8237	47°44'	11°59'	KATZENSCHWANZ	MDW	MT5679	8316	47°40'	8°25'
KATZENKUHLE	FRST	NE3675	2023	53°55'	9°33'	KATZENSCHWANZ	HILL	PC1412	4429	51°03'	10°38'
KATZENLACH	FRST	NV3228	6922	49°00'	9°26'	KATZENSEE	POND	PA1141	5929	50°01'	10°33'
KATZENLACHE	HOLE	NU9594	7327	48°41'	10°17'	KATZENSESSEL	FRST	MV3230	6914	49°01'	8°04'
KATZENLAI	FRST	MA5373	5616	50°18'	8°20'	KATZENSESSELALLEE	ROAD	MV3331	6914	49°02'	8°05'
KATZENLAUB	FRST	NU5794	7324	48°42'	9°46'	KATZENSPRUNG	FRST	N89145	5027	50°57'	10°18'
KATZENLAUF	FRST	MV7687	6418	49°32'	8°40'	KATZENSTEG	FRST	PU5331	7832	48°07'	11°04'
KATZENLAUH	FRST	NU3551	7622	48°19'	9°28'	KATZENSTEG BRÜCKE	BRDG	MA6911	6217	49°45'	8°34'
KATZENLEI	HILL	MA4564	5715	50°13'	8°14'	KATZENSTEIG	POPL	MU2104	8113	47°53'	7°56'
KATZENLEI	FRST	MA2348	5913	50°05'	7°55'	KATZENSTEIG	FRST	MU2104	8113	47°53'	7°56'
KATZENLEI	MT	LA6399	5408	50°32'	7°04'	KATZENSTEIG	FRST	MU7095	7217	48°42'	8°35'
KATZENLEITE	HILL	U03335	6942	49°03'	12°43'	KATZENSTEIG	FRST	MT0470	8412	47°35'	7°43'
KATZENLEITE	HILL	NA7940	5926	50°00'	10°06'	KATZENSTEIG	VAL	P12046	7729	48°15'	10°37'
KATZENLOCH	AN	MU9278	7419	48°33'	8°53'	KATZENSTEIG	FRST	MU6776	7417	48°32'	8°33'
KATZENLOCH	AN	MU9498	7219	48°44'	8°55'	KATZENSTEIG	AN	MU7682	7418	48°35'	8°40'
KATZENLOCH	FRST	MA4679	5615	50°22'	8°14'	KATZENSTEIG	AN	NV0843	6820	49°08'	9°07'
KATZENLOCH	AN	MV9815	7119	48°53'	8°58'	KATZENSTEIG	FRST	NU1844	7721	48°15'	9°14'
KATZENLOCH	AN	MV8915	7119	48°53'	8°51'	KATZENSTEIG	AN	NU0044	7720	48°15'	9°00'
KATZENLOCH	AN	NV0512	7120	48°52'	9°04'	KATZENSTEIG	ROAD	NU4169	7523	48°28'	9°33'
KATZENLOCH	MT	NV2721	7022	48°56'	9°22'	KATZENSTEIG	AN	NV0220	7020	48°56'	9°02'
KATZENLOCH	FRST	LA8447	5910	50°04'	7°23'	KATZENSTEIG	FRST	MU5759	7616	48°23'	8°25'
KATZENLOCH	AN	NV3555	6722	49°15'	9°29'	KATZENSTEIG	FRST	MU8665	7518	48°26'	8°49'
KATZENLOCH	VAL	PV9094	6435	49°34'	11°38'	KATZENSTEIG	ROAD	PU4339	7831	48°11'	10°55'
KATZENLOCH	VAL	LA1533	6004	49°55'	6°25'	KATZENSTEIG	ROAD	PU4436	7831	48°10'	10°56'
KATZENLOCH	FRST	N88640	5027	50°54'	10°13'	KATZENSTEIG	POPL	MU3924	7915	48°04'	8°11'
KATZENLOCH	AN	MV8149	6818	49°12'	8°44'	KATZENSTEIG	AN	MU6125	7916	48°05'	8°29'
KATZENLOCH	VAL	NA0903	6320	49°41'	9°07'	KATZENSTEIG	FRST	MU1917	7913	48°00'	7°55'
KATZENLOCH	VAL	NU6285	7325	48°37'	9°50'	KATZENSTEIG	AN	MT0974	8312	47°37'	7°47'
KATZENLOCH	AN	NU3264	7522	48°26'	9°26'	KATZENSTEIG	SLP	MU7361	7517	48°24'	8°38'
KATZENLOCH	FRST	LA8005	6310	49°41'	7°20'	KATZENSTEIG	AN	NU5792	7324	48°41'	9°46'
KATZENLOCH	AN	LV1898	6304	49°36'	6°29'	KATZENSTEIG	FRST	NU1336	7821	48°11'	9°10'
KATZENLOCH	FRST	MU5235	7816	48°10'	8°21'	KATZENSTEIG	POPL	NU1900	8121	47°51'	9°15'
KATZENLOCH	AN	MU7529	7818	48°07'	8°40'	KATZENSTEIG	POPL	PT1062	8428	47°30'	10°28'
KATZENLOCH	AN	LV9380	6511	49°28'	7°31'	KATZENSTEIG	AN	NV0038	6920	49°06'	9°00'
KATZENLOCH	AN	MA8918	6119	49°49'	8°51'	KATZENSTEIG	SLP	NV9749	7619	48°18'	8°58'
KATZENLOCH	VAL	MU5145	7716	48°15'	8°20'	KATZENSTEIG	FRST	NU1959	7621	48°23'	9°16'
KATZENLOCH	FRST	MU5387	7316	48°38'	8°22'	KATZENSTEIG	FRST	MT7091	8217	47°46'	8°36'
KATZENLOCH	VAL	NV7609	7126	48°50'	10°02'	KATZENSTEIG	FRST	NU7649	7726	48°17'	10°01'
KATZENLOCH	GRGE	NU8882	7427	48°35'	10°11'	KATZENSTEIG	FRST	MU8902	8119	47°52'	8°51'
KATZENLOCH	VAL	MU4061	7615	48°24'	8°11'	KATZENSTEIG	ROAD	NT2893	8222	47°47'	9°22'
KATZENLOCH	FRST	NV4162	6623	49°19'	9°34'	KATZENSTEIG	FRST	MU9138	7819	48°12'	8°53'
KATZENLOCH	FRST	NV4162	6623	49°19'	9°34'	KATZENSTEIG	AN	MV8435	6916	49°04'	8°47'

NAME	DESIGNATION	GRID REF.	SHEET NO.	LAT.	LONG.	NAME	DESIGNATION	GRID REF.	SHEET NO.	LAT.	LONG.
KATZENSTEIG	AN	MU6946	7717	48°16'	8°35'	KATZENSTEINCHEN	FRST	MA3559	5814	50°11'	8°05'
KATZENSTEIG	AN	MU7877	7418	48°33'	8°42'	KATZENSTEINERBACH	STRM	PU0197	7228	48°43'	10°22'
KATZENSTEIG	AN	MU7973	7418	48°31'	8°43'	KATZENSTERZ	HILL	LA6368	5708	50°15'	7°05'
KATZENSTEIG	AN	MU7973	7418	48°31'	8°43'	KATZENSTICHSTRÄSSCHEN	ROAD	NU8285	7326	48°37'	10°07'
KATZENSTEIG	SQ	NU6383	7425	48°36'	9°51'	KATZENSTIEG	AN	NC6824	4325	51°40'	9°59'
KATZENSTEIG	AN	NU7278	7425	48°33'	9°59'	KATZENSTIRN	MTS	NH4760	4924	51°05'	9°40'
KATZENSTEIG	FRST	MU7211	8017	47°57'	8°38'	KATZENSTUHL	FRST	MU0501	8112	47°51'	7°44'
KATZENSTEIG	AN	MU8002	8118	47°52'	8°44'	KATZENTACHGRABEN	STRM	MV5319	7016	48°55'	8°22'
KATZENSTEIG	FRST	MU7808	8018	47°55'	8°43'	KATZENTAL	FARM	NT6094	8124	47°48'	9°48'
KATZENSTEIG	FARM	MU7932	7818	48°08'	8°43'	KATZENTAL	VAL	NA3673	5623	50°18'	9°48'
KATZENSTEIGE	AN	NU2075	7421	48°32'	9°16'	KATZENTAL	VAL	MV9907	7119	48°49'	8°59'
KATZENSTEIGE	FRST	MU7753	7618	48°20'	8°41'	KATZENTAL	VAL	NV0114	7120	48°53'	9°01'
KATZENSTEIGE	AN	MU7566	7518	48°27'	8°40'	KATZENTAL	VAL	PC0618	4329	51°36'	10°32'
KATZENSTEIGE	AN	NU4948	7724	48°17'	9°40'	KATZENTAL	FRST	NA3201	6322	49°40'	9°26'
KATZENSTEIGE	AN	MU8032	7818	48°08'	8°44'	KATZENTAL	VAL	PU4870	7532	48°28'	11°00'
KATZENSTEIGE	FRST	NU5254	7624	48°20'	9°42'	KATZENTAL	VAL	NU6262	7525	48°24'	9°50'
KATZENSTEIGE	FRST	NU3139	7722	48°12'	9°25'	KATZENTAL	VAL	NU3767	7523	48°27'	9°30'
KATZENSTEIGE	ROAD	MU8544	7718	48°15'	8°48'	KATZENTAL	VAL	NU3067	7522	48°27'	9°25'
KATZENSTEIGE	TRL	NU6782	7425	48°35'	9°55'	KATZENTAL	VAL	NU7465	7526	48°26'	10°00'
KATZENSTEIGER M.	MILL	MA2317	6113	49°48'	7°56'	KATZENTAL	AN	NV2046	6821	49°10'	9°16'
KATZENSTEIGER M.	MILL	MA3220	6114	49°50'	8°04'	KATZENTAL	VAL	NU8785	7327	48°37'	10°11'
KATZENSTEIGERSMÜSLE	FRST	MU5223	7916	48°03'	8°22'	KATZENTAL	VAL	NU8491	7326	48°40'	10°08'
KATZENSTEIGLE	ROAD	NV4743	6823	49°08'	9°38'	KATZENTAL	VAL	PV7316	7134	48°52'	11°22'
KATZENSTEIGLE	ROAD	NU7834	7826	48°09'	10°03'	KATZENTAL	AN	NU0017	7920	48°00'	9°00'
KATZENSTEIGLE	AN	NV1639	6821	49°06'	9°13'	KATZENTAL	VAL	NU0316	7920	48°00'	9°02'
KATZENSTEIGLE	AN	NU7382	7425	48°35'	9°59'	KATZENTAL	VAL	MU9324	7919	48°04'	8°55'
KATZENSTEIGLE	TRL	NU7382	7426	48°35'	9°59'	KATZENTAL	VAL	MU0401	8112	47°51'	7°43'
KATZENSTEIGLE	FRST	MU8126	7918	48°05'	8°45'	KATZENTAL	VAL	PT6171	8432	47°34'	11°08'
KATZENSTEIN	MT	NC8247	4127	51°52'	10°11'	KATZENTAL	VAL	PU3152	7630	48°18'	10°46'
KATZENSTEIN	FRST	NH6212	5325	50°39'	9°53'	KATZENTAL	VAL	NU2860	7622	48°23'	9°23'
KATZENSTEIN	ROCK	NH7613	5326	50°40'	10°05'	KATZENTAL	AN	NU1258	7621	48°22'	9°10'
KATZENSTEIN	FRST	MA1876	5613	50°20'	7°51'	KATZENTAL	FARM	MT8588	8218	47°45'	8°48'
KATZENSTEIN	MT	NA2874	5622	50°19'	9°23'	KATZENTAL	AN	NU8275	7426	48°31'	10°07'
KATZENSTEIN	FRST	MB5011	5315	50°39'	8°17'	KATZENTAL	VAL	NU8780	7427	48°34'	10°11'
KATZENSTEIN	ROCK	MV7903	7218	48°47'	8°43'	KATZENTAL	VAL	NU4473	7423	48°30'	9°36'
KATZENSTEIN	ROCK	MA2979	5614	50°21'	8°00'	KATZENTAL	POPL	NV1969	6621	49°22'	9°16'
KATZENSTEIN	ROCK	MU3784	7314	48°36'	8°09'	KATZENTAL	VAL	MU1310	8013	47°56'	7°50'
KATZENSTEIN	ROCK	MU3784	7314	48°36'	8°09'	KATZENTALB.	STRM	NV0740	6820	49°07'	9°00'
KATZENSTEIN	AN	NV6752	6725	49°13'	9°55'	KATZENTALBÜHL	AN	MU9324	7919	48°04'	8°55'
KATZENSTEIN	POPL	PU0297	7228	48°43'	10°23'	KATZENTAL S-BR.	SPRG	NH2874	4722	51°13'	9°24'
KATZENSTEIN	RSTA	PU0197	7228	48°43'	10°22'	KATZENTHAL	POPL	MB1226	5212	50°47'	7°45'
KATZENSTEIN	BLDG	PC0618	4329	51°36'	10°32'	KATZENTHAL	POPL	PU4770	7531	48°28'	10°59'
KATZENSTEIN	MT	NA3570	5723	50°17'	9°29'	KATZENTHOBEL	GRGE	NT9740	8627	47°18'	10°17'
KATZENSTEIN	SLP	PA6944	5934	50°01'	11°22'	KATZENTRÜGEL	ROCK	TR8833	6038	49°55'	12°03'
KATZENSTEIN	HILL	PA4749	5932	50°04'	11°03'	KATZENWADEL	MOW	NU0962	7520	48°25'	9°07'
KATZENSTEIN	AN	MV9352	6719	49°13'	8°54'	KATZENWALD	FRST	MV8257	6718	49°16'	8°45'
KATZENSTEIN	MT	PT5660	8532	47°28'	11°04'	KATZENWALD	FRST	MU4642	7715	48°14'	8°16'
KATZENSTEIN	AN	MT1992	8213	47°47'	7°55'	KATZENWALD	FRST	MV8926	7019	48°59'	8°51'
KATZENSTEIN	MT	UQ7509	7145	48°49'	13°18'	KATZENWALD	FRST	MU4352	7615	48°19'	8°14'
KATZENSTEIN	ROCK	MU4043	7715	48°14'	8°11'	KATZENWALD	FRST	MU7436	7817	48°11'	8°39'
KATZENSTEIN	FRST	MU4639	7715	48°12'	8°16'	KATZENWALD	FRST	NV1985	6421	49°31'	9°16'
KATZENSTEIN	FRST	MU2548	7713	48°17'	7°59'	KATZENWALD	FRST	LV4468	6607	49°21'	8°51'
KATZENSTEIN	HILL	NC9424	4328	51°39'	10°22'	KATZENWALD	FRST	MV9687	6419	49°32'	8°56'
KATZENSTEIN	ROCK	LA8924	6110	49°51'	7°28'	KATZENWASEN	MOW	NV7539	6826	49°06'	10°02'
KATZENSTEIN	HILL	UR0233	6039	49°55'	12°14'	KATZENWEDLSKOPF	AN	MU1383	7412	48°36'	7°49'
KATZENSTEIN	AN	NH7485	4626	51°19'	10°04'	KATZENWEG	ROAD	LV3849	6806	49°10'	6°47'
KATZENSTEIN	FRST	NA4504	6323	49°41'	9°37'	KATZENWEG	ROAD	MF9220	1619	54°20'	8°53'
KATZENSTEIN	AN	PA6402	6333	49°39'	11°16'	KATZENWELERHOF	FARM	MU2350	7613	48°18'	7°58'
KATZENSTEIN	FARM	MU3281	7414	48°35'	8°05'	KATZENWERGERT	AN	NA9087	5527	50°26'	10°16'
KATZENSTEIN	SO	NA6284	5525	50°24'	9°52'	KATZENWHR.	POND	NV9829	6928	49°00'	10°20'
KATZENSTEIN	HILL	NH5765	4824	51°08'	9°49'	KATZENWIESE	MOW	NH2582	4722	51°17'	9°22'
KATZENSTEIN	FRST	NH0372	4720	51°12'	9°02'	KATZENWIESEN	MOW	NV2893	6422	49°35'	9°23'
KATZENSTEIN	HILL	NH0763	4820	51°07'	9°06'	KATZENWINKEL	AN	NU6546	7725	48°16'	9°53'
KATZENSTEIN	MT	MB3657	4914	51°04'	8°05'	KATZENWINKEL	AN	QA0812	6237	49°43'	11°53'
KATZENSTEIN	AN	NU3093	7322	48°41'	9°25'	KATZENZAHL	HILL	NH3808	5323	50°37'	9°32'
KATZENSTEIN	POPL	PV2206	7129	48°48'	10°40'	KATZENZEHL	FRST	NA1899	5421	50°33'	9°15'
KATZENSTEIN	MT	UQ5035	6943	49°03'	12°57'	KATZENZEHL	AN	NU4669	7523	48°28'	9°37'
KATZENSTEIN	ROCK	MU3989	7315	48°39'	8°10'	KATZENZIPFEL	FRST	NU4299	7223	48°45'	9°34'
KATZENSTEIN	POPL	NC8333	4227	51°44'	10°12'	KATZENZIPFEL	AN	NA3308	6222	49°43'	9°28'
KATZENSTEIN	HILL	NC6031	4225	51°44'	9°52'	KATZER-B.	RUGE	NH9009	5327	50°37'	10°16'
KATZENSTEIN	FRST	MA9517	6119	49°48'	8°56'	KATZFELDOERHOF	FARM	KA8546	5902	50°02'	6°00'
KATZENSTEIN	ROCK	MU3162	7514	48°24'	8°04'	KATZGER	AN	MH381	7418	48°35'	8°46'
KATZENSTEIN	AN	NU3449	7722	48°18'	9°28'	KATZHAM	POPL	UP6767	7545	48°26'	13°12'
KATZENSTEIN	AN	TQ8322	7038	48°55'	12°02'	KATZHAUSEN	AN	MB3714	5314	50°40'	8°07'
KATZENSTEIN	AN	NH1987	4621	51°20'	9°16'	KATZHEIDE	SCRB	NF4808	1724	54°13'	9°44'
KATZENSTEIN	HILL	NH2588	4622	51°21'	9°22'	KATZHEIDE	SCRB	NF4807	1724	54°12'	9°44'
KATZENSTEIN	AN	MA8006	6218	49°42'	8°43'	KATZHEIDE	FARM	NF4506	1724	54°12'	9°41'
KATZENSTEIN	HILL	PA9406	6336	49°40'	11°41'	KATZHEIDE	SCRB	NF4306	1724	54°12'	9°40'
KATZENSTEIN	HILL	QV0143	6836	49°06'	11°46'	KATZHEIM	POPL	NT5093	8224	47°47'	9°40'
KATZENSTEIN	ROCK	MV4201	7215	48°46'	8°13'	KATZHEIM	POPL	TQ9054	6738	49°12'	12°07'
KATZENSTEIN	SQ	MU3558	7614	48°22'	8°07'	KATZHÖRN	PUPL	MF8273	1118	54°48'	8°43'
KATZENSTEIN	MT	UQ0685	6539	49°29'	12°19'	KATZHORN	FARM	ND8018	3427	52°30'	10°11'
KATZENSTEIN	HILL	UQ0380	6539	49°26'	12°17'	KATZHUB	FARM	UP3853	7642	48°19'	12°49'
KATZENSTEIN	CLIF	MU3151	7614	48°18'	8°04'	KATZHUB	FARM	UP3948	7742	48°16'	12°50'

NAME	DESIGNATION	GRU REF.	SHEET NO.	LAT.	LUNG.	NAME	DESIGNATION	GRU REF.	SHEET NO.	LAT.	LUNG.
KATZ IEN	POPL	PO1874	2930	53°00'	10°46'	KAUFMANNBRUNNEN	SPRG	MV5213	7116	48°52'	8°21'
KATZING	FARM	UP0357	7640	48°20'	12°20'	KAUFMANNSELD	AN	NV1787	6421	49°32'	9°14'
KATZKOPF	HILL	NB5956	4925	51°03'	9°50'	KAUFMANNSGRUND	VAL	MT0699	8112	47°50'	7°44'
KATZL-H.	FRST	UQ2563	6641	49°18'	12°35'	KAUFMANNSSOMMER	POPL	LB8255	4909	51°02'	7°19'
KÄTZLEBERG	AN	NU0100	8120	47°51'	9°01'	KAUFMORGEN	FRST	NV0102	7220	48°46'	9°01'
KÄTZLEBERG	FRST	NT1490	8221	47°46'	9°11'	KAUFNITZ	MILL	UQ0590	6439	49°32'	12°18'
KÄTZLER	FRST	MT5774	8416	47°37'	8°26'	KAUFNITZ-B.	STRM	UQ0590	6439	49°32'	12°18'
KÄTZLES-B.	HILL	UQ1279	6540	49°26'	12°25'	KAUFREUT	FARM	UP6055	7644	48°20'	13°07'
KÄTZLESRIEU	AN	UQ1179	6540	49°26'	12°23'	KAUFUNGER WALD	FRST	NB5185	4624	51°19'	9°44'
KATZLEY	ROCK	LA7753	5809	50°07'	7°17'	KAUFUNGER WALD	FRST	NB4892	4624	51°23'	9°41'
KÄTZLICH	AN	NV0971	6620	49°23'	9°07'	KAUFUNGER WALD	FRST	NB5781	4724	51°17'	9°49'
KATZLOCH	FRST	MA0312	6211	49°45'	7°39'	KAUFUNGER WALD	FRST	NB4781	4724	51°17'	9°40'
KATZMÜHLE	MILL	MU8744	7718	48°15'	8°50'	KAUFWALO	FRST	UQ4949	6843	49°10'	12°56'
KATZOHL	FARM	NC0032	4220	51°44'	9°00'	KAUFWALO	FRST	NU0694	7220	48°42'	9°05'
KATZOHLQU.	SPRG	NC0032	4220	51°44'	9°00'	KAUFWALU	FRST	MV8748	6818	49°11'	8°49'
KATZSTEIN	HILL	TQ8221	7038	48°54'	12°01'	KAUFWALU	FRST	MV9369	6619	49°22'	8°54'
KATZTAL	VAL	NB9341	5027	50°55'	10°19'	KAUFWALDH.	BLDG	NU0594	7220	48°42'	9°04'
KATZVEY	POPL	LB3608	5306	50°36'	6°41'	KAUGEL-B.	STRM	PA7877	5635	50°19'	11°30'
KATZWALCHEN	POPL	UP2216	8041	47°58'	12°37'	KAUHOF	FARM	NV7113	7125	48°52'	9°58'
KATZWALD	FRST	UP6072	7544	48°29'	13°07'	KAUKELS-B.	HILL	LA3908	6206	49°42'	6°46'
KATZWANG	HILL	NU0545	7720	48°15'	9°04'	KAUKEN-B.	HILL	MC8630	4218	51°43'	8°48'
KATZWANG	POPL	PV4968	6632	49°21'	11°03'	KAUKENBERG	FARM	M80379	4711	51°15'	7°37'
KATZWEILER	POPL	MV0683	6512	49°29'	7°42'	KAUL	BLDG	LA3196	5505	50°29'	6°37'
KATZWEILER	POPL	MV0584	6412	49°30'	7°41'	KAUL	AN	NA6912	6225	49°45'	9°58'
KATZWINKEL	POPL	LA5168	5707	50°15'	6°55'	KAUL	AN	LA6017	6208	49°47'	7°03'
KATZWINKEL	FRST	LA7253	5809	50°07'	7°13'	KAUL-B.	HILL	PA4676	5632	50°19'	11°03'
KAU	FARM	LB8207	5310	50°36'	7°20'	KAUL-B.	STRM	PA7563	5834	50°12'	11°27'
KAU	FARM	LB8824	5210	50°45'	7°25'	KAUL-B.	HILL	KA9840	6003	49°59'	6°11'
KAU	AN	NV5917	7024	48°54'	9°48'	KAUL-B.	STRM	MV0089	6411	49°33'	7°37'
KAU	POPL	NT4179	8423	47°40'	9°33'	KAUL-B.	STRM	LV9284	6411	49°30'	7°31'
KAU	FRST	NT4774	8423	47°37'	9°38'	KAUL-GR.	VAL	NA3532	6022	49°56'	9°29'
KAU	AN	NT2299	8121	47°51'	9°17'	KAUL-H.	FRST	PA7967	5735	50°14'	11°31'
KAUB	POPL	MA1149	5912	50°05'	7°46'	KAULBACH	STRM	PA7564	5734	50°12'	11°27'
KAUBENHEIM	POPL	PV0688	6428	49°32'	10°28'	KAULBACH	STRM	LA3570	5706	50°15'	6°41'
KAUBER STADTWALD	FRST	MA1349	5912	50°05'	7°47'	KAULBACH	AN	M88812	5319	50°40'	8°50'
KAUBER WERTH	ISL	MA1247	5912	50°04'	7°46'	KAULBACH	POPL	MV0089	6411	49°33'	7°37'
KAUBIAL	VAL	NU6682	7425	48°35'	9°53'	KAULBERG	HILL	LA5073	5707	50°17'	6°53'
KAUCHEN	AN	NU2832	7822	48°08'	9°23'	KAULBÜSCH	FRST	LA3715	6206	49°46'	6°44'
KAUDORF	POPL	PV1150	6829	49°12'	10°31'	KAULE	POPL	LB7047	5008	50°58'	7°09'
KAUER-B.	STRM	PA4385	5632	50°24'	11°01'	KAULE	FARM	LB8342	5110	50°50'	7°20'
KAUER-B.	STRM	LA8433	6010	49°56'	7°27'	KAULE	FARM	LB7647	5009	50°58'	7°14'
KAUER-M.	MILL	LA8435	6010	49°57'	7°27'	KAULE	FARM	LB6651	5008	51°00'	7°05'
KAUER-STEIN	MINE	M86738	5117	50°54'	8°32'	KAULE	POPL	LB7648	5009	50°58'	7°14'
KAUERALP	STRM	LV8495	6410	49°36'	7°23'	KAULE-T.	POND	PC0991	3729	52°15'	10°36'
KAUERHEIM	POPL	PV8577	6535	49°25'	11°33'	KAULEBORN	SPRG	MA6264	5716	50°14'	8°28'
KAUERHOF	FARM	LA8935	6010	49°57'	7°27'	KAULEICH	AN	NB2102	5421	50°34'	9°18'
KAUERHOF	FARM	LB7489	4609	51°20'	7°11'	KAULEN	FRST	MA2743	5913	50°02'	7°59'
KAUERHOF	POPL	PV9587	6436	49°30'	11°41'	KAULEN B.	HILL	LA3481	5606	50°21'	6°40'
KAUERLACH	POPL	PV6946	6833	49°09'	11°19'	KAULEN-B.	MT	LA1882	5604	50°22'	6°26'
KAUERLACHER WEIHER	POND	PV6947	6833	49°09'	11°19'	KAULEN-B.	STRM	LA6265	5708	50°13'	7°04'
KAUERLACHER WEIHERBACH	STRM	PV6747	6833	49°09'	11°17'	KAULEN-B.	HILL	LA9820	6111	49°49'	7°35'
KAUERNT.	VAL	PA5015	6232	49°46'	11°05'	KAULENBERG	HILL	NB2483	4722	51°18'	9°20'
KAUERNBG.	POPL	PA7754	5834	50°07'	11°29'	KAULER-KPF.	HILL	MA1520	6112	49°50'	7°49'
KAUERNUORFERBERG	AN	PA8054	5835	50°07'	11°31'	KAULHAUSEN	POPL	LB1562	4904	51°05'	6°22'
KAUERNFN.	POPL	PA5014	6232	49°46'	11°05'	KAULHAUSEN	POPL	TQ8341	6938	49°05'	12°02'
KAUERNFUFEN	POPL	PV5157	6732	49°15'	11°04'	KAULICHTWIESE	MDW	LA5426	6107	49°52'	6°58'
KAUERNSTEIN	HILL	M86832	5117	50°50'	8°33'	KAULING	FARM	LC8084	3809	52°12'	7°14'
KAUERS-B.	SLP	NA3955	5823	50°09'	9°33'	KAULING	FARM	LC8183	3809	52°11'	7°16'
KAUERSBACHBERG	FRST	MU5492	7316	48°41'	8°23'	KAULING	FARM	LC9173	3910	52°06'	7°25'
KAUERT	FRST	MV0945	6812	49°09'	7°45'	KAULINGBERG	MT	NA7181	5626	50°23'	10°00'
KAUERTZ	FARM	LB2487	4604	51°18'	6°28'	KAULITZ	POPL	PD6161	3134	52°52'	11°23'
KAUERTZHÖFE	FARM	LB2396	4604	51°23'	6°28'	KAULKE-B.	STRM	MD1936	3312	52°40'	7°48'
KAUES	FARM	LB2096	4604	51°23'	6°25'	KAULKÜPF	MT	NA3534	6022	49°57'	9°29'
KAUF-B.	STRM	PU4157	7631	48°21'	10°54'	KAULLEITE	SLP	PA3879	5631	50°21'	10°56'
KAUFBCHL.	STRM	UQ0740	6940	49°05'	12°22'	KAULPLATZ	SO	NA3534	6022	49°57'	9°29'
KAUFBEUREN	POPL	PU2104	8129	47°53'	10°37'	KAULS	POPL	LB6283	4708	51°17'	7°01'
KAUFERING	POPL	PU3928	7931	48°05'	10°52'	KAULSCHAFF	AN	MV9260	6719	49°18'	8°53'
KAUFERINGER H.	FRST	PU4626	7931	48°04'	10°58'	KAULSHAUS	FARM	LB6186	4608	51°18'	7°01'
KAUFERSOELL	HILL	MA0771	5712	50°17'	7°41'	KAULSKÖPPEL	HILL	M88812	5319	50°40'	8°50'
KAUFFENHEIM	POPL	MV2811	7114	48°51'	8°01'	KAULSROTH	EST	PA5572	5339	50°17'	11°11'
KAUFHAU	FRST	NV0501	7220	48°46'	9°04'	KAULSTOSS	POPL	NA1591	5521	50°28'	9°13'
KAUFHAUSTRÄSSE	ROAD	NV0502	7220	48°46'	9°04'	KAULSTOSSER WEG	ROAD	NA1492	5521	50°29'	9°12'
KAUFHECKEN	FRST	NA1902	6321	49°40'	9°16'	KAULWANOSCHLAG	FRST	NA3535	6022	49°58'	9°29'
KAUFHOLZ	FRST	PV3604	7231	48°46'	10°51'	KAUM-GR.	DTCH	UN1692	8241	47°45'	12°32'
KAUFHOLZ	FRST	NA7907	6226	49°43'	10°06'	KAUMBERG	AN	MT1678	8313	47°39'	7°53'
KAUFHOLZ	FRST	MU6622	7917	48°03'	8°32'	KAUM-HULZSTUBE	BLDG	UN4886	8443	47°32'	12°59'
KAUFL	FARM	UP3566	7542	48°25'	12°46'	KAUNDL	FRST	PA9402	6336	49°38'	11°41'
KAUFLANDEN	POPL	UP5461	7644	48°23'	13°02'	KAUNDORF	POPL	PA9606	6336	49°40'	11°43'
KAUFLINGER B.	RÜGE	UQ4153	6742	49°12'	12°49'	KAUNER STEIG	TRL	UN4885	8443	47°31'	12°59'
KAUFLÖHE	AN	UV1384	6537	49°28'	11°56'	KAUNER-WAND	CLIF	UN4765	8443	47°31'	12°58'
KAUFMANN KASER	BLDG	TN8279	8338	47°38'	12°06'	KAUNITZ	POPL	MC7045	4117	51°51'	8°34'
KAUFMANN	FARM	PT1684	8229	47°42'	10°33'	KAUNTER GIPSMÜHLE	MILL	MU8849	7719	48°18'	8°50'
KAUFMANN	FARM	PT1684	8329	47°42'	10°33'	KAUNTERBACH	STRM	MU8949	7719	48°18'	8°51'
KAUFMANNBERG	AN	NA2987	5522	50°26'	9°25'	KAUNTS-B.	HILL	MA9759	5819	50°11'	8°58'

NAME	DESIGNATION	GRU REF.	SHEET NO.	LAT.	LONG.	NAME	DESIGNATION	GRU REF.	SHEET NO.	LAT.	LONG.
KAUP	FRST	NA1699	5421	50°33'	9°14'	KAVELER	FARM	MO2035	3312	52°39'	7°49'
KAUP	FARM	MC3927	4314	51°41'	8°07'	KAVELOCH-B.	MT	LA8662	5710	50°12'	7°24'
KAUPE	MT	NA1437	6021	49°59'	9°12'	KAVEN-B.	HILL	MD0662	3011	52°54'	7°36'
KAUPE	MT	NA3183	5522	50°24'	9°26'	KAXHOF	FARM	LB3574	4705	51°12'	6°38'
KAUPEL	AN	MU8481	7418	48°35'	8°47'	KAY	FRST	PA4917	6232	49°47'	11°04'
KAUPENTAL	VAL	NC9446	4128	51°51'	10°22'	KAY	FARM	TP8042	7838	48°12'	12°02'
KAUPENWALD	FRST	MA8638	5918	50°00'	8°48'	KAY	POPL	UP3223	7942	48°02'	12°45'
KAUPENWALD	FRST	MA8537	6018	49°59'	8°47'	KAY	POPL	UQ1615	7141	48°52'	12°29'
KAUPENWALD	FRST	MA8337	6018	49°59'	8°46'	KAY	FARM	UP1483	7440	48°34'	12°29'
KAUPERS-B.	STRM	PA7431	6034	49°54'	11°25'	KAY WALD	FRST	PV0291	6428	49°34'	10°25'
KAUPERSBERG	POPL	PA6727	6133	49°52'	11°19'	KAYBERG	HILL	PV1500	7229	48°44'	10°34'
KAUPERSBERG	POPL	PA6728	6134	49°53'	11°20'	KAYEN TIEF	UTCH	ME0413	2611	53°21'	7°34'
KAUPPEN	FRST	NA2234	6021	49°57'	9°19'	KAYEPUHL	AN	MA2109	6213	49°44'	7°54'
KAUPPEN	POPL	NA3489	5522	50°27'	9°29'	KAYERTÄLE	MUW	MU9388	7319	48°39'	8°55'
KAUPPENKLINGE	DTCH	MU9783	7319	48°36'	8°58'	KAYGRABEN	UTCH	PV0390	6428	49°33'	10°25'
KAURENDORF	POPL	PA7955	5835	50°07'	11°30'	KAYH	POPL	MU9480	7419	48°34'	8°55'
KAURUS	FARM	NT9784	8227	47°42'	10°17'	KAYHAUSEN	POPL	MD3593	2814	53°11'	8°02'
KAUS	POPL	LB7954	4909	51°01'	7°16'	KAYHAUSERFELD	POPL	MD3792	2814	53°10'	8°04'
KAUSCHÖD	FARM	UP4579	7443	48°33'	12°54'	KAYHAUSERMOOR	POPL	MD3592	2814	53°10'	8°02'
KAUSEN	POPL	MB2021	5213	50°44'	7°52'	KAYHER STRÄSSLE	ROAU	NU0179	7420	48°34'	9°01'
KAUSEN	POPL	MA0494	5511	50°29'	7°39'	KAYHERTAL	VAL	MU97781	7419	48°35'	8°58'
KAUSENHUF	FARM	LA0454	5803	50°06'	6°16'	KAYHOF	FARM	PF1811	1730	54°14'	10°49'
KAUSERLE	FRST	MU9980	7419	48°34'	8°59'	KAYHUDE	POPL	NE7457	2226	53°45'	10°07'
KAUSERSTEIMEL	POPL	MB2021	5213	50°44'	7°52'	KAYHUDER MOOR	MRSB	NE7357	2226	53°45'	10°07'
KAUSHOLZ	AN	LA4121	6106	49°49'	6°47'	KAYLAER	POPL	LCO720	4303	51°36'	6°13'
KAUSLUND	POPL	NF3173	1122	54°48'	9°29'	KAYLBACH	STRM	KV8687	6402	49°30'	6°02'
KAUSSING	POPL	UQ6210	7144	48°50'	13°07'	KAZET	FRST	NT1084	8220	47°43'	9°08'
KAUSSINGER M.	MILL	UQ6210	7144	48°50'	13°07'	KD-OEHMER-BURG	MONU	MC9088	3719	52°14'	8°51'
KAUT	FRST	NA4453	5823	50°08'	9°37'	KEBACH	FARM	NT7094	8125	47°44'	9°56'
KAUTBUHL	AN	NA0531	6020	49°56'	9°04'	KEBACHHOF	FARM	NT5982	8324	47°41'	9°47'
KAUTE	FRST	NA2646	5922	50°04'	9°22'	KEBIGS-GR.	UTCH	NA8673	5627	50°18'	10°13'
KAUTEL	MOW	LA4527	6107	49°52'	6°50'	KECHBRUNNEN	SPRG	NT3382	8314	47°41'	8°07'
KAUTEN-B.	MT	MB3471	4814	51°11'	8°04'	KECHELBANK	AN	NU1482	7421	48°35'	9°11'
KAUTEN-B.	MT	LV6983	6509	49°29'	7°11'	KECHENBR.	SPRG	MU8407	8018	47°55'	8°47'
KAUTENBACH	AN	MV8488	6418	49°33'	8°47'	KECHENIG	FRST	NV4785	6423	49°31'	9°39'
KAUTENBR.	SPRG	NA4453	5823	50°08'	9°37'	KECHL	FARM	UN3687	8242	47°43'	12°49'
KAUTEN-M.	MILL	MA2187	5513	50°26'	7°53'	KECK	FARM	NT9987	8227	47°44'	10°19'
KAUTEN-M.	MILL	MB1402	5412	50°34'	7°47'	KECK-B.	HILL	QU1645	7737	48°13'	11°55'
KAUTENBACH	POPL	KA8637	6002	49°57'	6°01'	KECK-M.	MILL	QU1545	7737	48°13'	11°54'
KAUTENBACH	POPL	LA6531	6008	49°55'	7°07'	KECKBR.	SPRG	MU6915	8017	47°59'	8°35'
KAUTENBACH	STRM	LA6531	6008	49°55'	7°07'	KECKBRUNNEN	WELL	MU6827	7817	48°06'	8°34'
KAUTENBACH	STRM	LA6630	6008	49°54'	7°08'	KECKBRUNNEN	AN	NU2574	7422	48°31'	9°20'
KAUTENBACHER M.	MILL	LA6530	6008	49°54'	7°07'	KECKELSGRENZ-GR.	UTCH	QU1064	7637	48°24'	11°50'
KAUTENDORF	POPL	QA1274	5737	50°17'	11°59'	KECKEL-B.	MT	LV1199	6304	49°37'	6°23'
KAUTENKOPF	HILL	MB1220	5212	50°43'	7°45'	KECKEN-B.	HILL	PV8988	6435	49°31'	11°37'
KAUTENLUD	FRST	NU5322	7924	48°03'	9°43'	KECKENBR.	SPRG	MU5886	7316	48°37'	8°26'
KAUPENTAL	VAL	MU7100	8117	47°51'	8°37'	KECKENBR.	SLP	MU5177	7416	48°33'	8°20'
KAUTENWALD	FRST	MU7038	7817	48°12'	8°36'	KECKENEN	AN	MU1067	7512	48°27'	7°47'
KAUTER	FARM	NT7195	8125	47°48'	9°57'	KECKENERGRABEN	DTCH	MU1167	7512	48°27'	7°47'
KAUTERÄCKER	AN	NU7059	7625	48°23'	9°57'	KECKENHÖFE	POPL	MU5274	7416	48°31'	8°21'
KAUTERBR.	WELL	NV4301	7223	48°46'	9°35'	KECKENHÜLEN	AN	NU5055	7624	48°21'	9°40'
KAUTERGRABEN	FRST	MA3770	5714	50°17'	8°07'	KECKENSTEIN	MT	NA1277	5621	50°21'	9°10'
KAUTERSRECH	HILL	LV8978	6510	49°27'	7°28'	KECKENTEICH	FRST	MU5886	7316	48°37'	8°26'
KAUTERTAL	VAL	NV4301	7223	48°46'	9°35'	KECKMANN	FARM	MC0826	4312	51°41'	7°40'
KAUTHER WALD	FRST	UU5472	6643	49°23'	12°59'	KECKRAIN	FRST	NV4029	6923	49°01'	9°33'
KAUTSCHAF	AN	MV9261	6619	49°18'	8°53'	KECKS-B.	MT	NB6270	4825	51°11'	9°53'
KAUTSCHENBERG	MT	PA5120	6132	49°49'	11°06'	KECKS-B.	HILL	NB1314	5321	50°41'	9°11'
KAUTSEE	LAKE	UP0211	8040	47°55'	12°21'	KEDDARTERHOF	EST	MA0406	6312	49°42'	7°40'
KAUTZ	FARM	NA3883	5623	50°24'	9°32'	KEDDIEN	POPL	PD2980	2931	53°03'	10°56'
KAUTZ	POPL	NA3883	5523	50°24'	9°32'	KEDDINGHAUSEN	EST	MC7209	4417	51°32'	8°36'
KAUTZEKOPF	MT	MV8785	6418	49°31'	8°49'	KEDER	FARM	UN5177	8344	47°38'	13°01'
KAUTZEKOPF	MT	MV8885	6419	49°31'	8°50'	KEDERBACH	FARM	UN4474	8343	47°36'	12°55'
KAUTZEL	AN	MV7461	6617	49°18'	8°38'	KEDERBICHEL	CLIF	UN4570	8443	47°34'	12°56'
KAUTZEN-B.	STRM	QA1332	6037	49°54'	11°58'	KEDEWUNN	AN	MF6759	1316	54°41'	8°29'
KAUTZEN-M.	MILL	LV4061	6706	49°17'	6°48'	KEEFHÄUSCHEN	FARM	LB6585	4608	51°18'	7°04'
KAUTZENBACH	UTCH	LV8196	6310	49°36'	7°21'	KEEGEMÜHLE	MILL	NB3624	5223	50°46'	9°31'
KAUTZENECK	AN	MV3787	6414	49°32'	8°08'	KEEHAHN	POPL	M80229	5111	50°48'	7°37'
KAUTZENEGICHE	FRST	NA5358	5824	50°10'	9°44'	KEELBEK	POPL	NF2655	1322	54°38'	9°24'
KAUTZENHOF	POPL	QA1332	6037	49°54'	11°58'	KEELBEK SCHULE	BLDG	NF2656	1322	54°39'	9°24'
KAUTZERWASSER	STRM	NA3984	5523	50°24'	9°33'	KEELBEKFELD	FARM	NF2654	1322	54°38'	9°24'
KAUTZING	FARM	UP2450	7741	48°17'	12°38'	KEELBERG	FARM	NF3282	1123	54°53'	9°30'
KAUTZLEIN	FRST	NV3180	6522	49°28'	9°26'	KEELHOPKER	FARM	ME3326	2514	53°29'	7°59'
KAUTZTALER-GR.	STRM	NC9638	4228	51°47'	10°23'	KEEN PUEL	AN	LO9058	3110	52°52'	7°22'
KAUWEILER	EST	LB3032	5105	50°49'	6°35'	KEEPMOOR	MOW	MD0601	3116	52°54'	8°25'
KAUWERTZ	FARM	LB1874	4704	51°17'	6°23'	KEER	AN	NT2641	8222	47°46'	9°21'
KAUZEN	AN	MV9615	7119	48°53'	8°57'	KEER	FARM	UQ1349	6840	49°10'	12°26'
KAUZEN B.	HILL	MA1721	6113	49°50'	7°51'	KEESBURG	FARM	NA6914	6225	49°46'	9°58'
KAUZENGRUND	FRST	NU4781	7423	48°35'	9°38'	KEESENHUF	FARM	LC3106	4505	51°29'	6°34'
KAUZENTAL	VAL	MU7623	7918	48°04'	8°41'	KEEVE	FARM	MO0316	3511	52°29'	7°34'
KAUZENTEICH	AN	NV5116	7024	48°54'	9°42'	KEFENROD	POPL	NA1577	5621	50°21'	9°13'
KAUZLEBEN	POPL	PC4074	3832	52°06'	11°02'	KEFENRÜBER SCHLAG	FRST	NA1076	5620	50°20'	9°08'
KAUZWIESLEBRUCK	BRDG	NU0579	7420	48°34'	9°04'	KEFERHÜZLE	AN	MT6595	8117	47°48'	8°32'
KAVALLERBUCH	MONU	ND7502	3626	52°22'	10°06'	KEFERLOH	EST	QU0330	7936	48°05'	11°44'
KAVALLERIE-BR.	BRDG	MC8239	4118	51°48'	8°44'	KEFERSHEIM	POPL	LA8705	6310	49°41'	7°26'

NAME	DESIGNATION	GRID REF.	SHEET NO.	LAT.	LONG.	NAME	DESIGNATION	GRID REF.	SHEET NO.	LAT.	LONG.
KEFFELKE	FARM	M87495	4517	51°24'	8°38'	KEHL-W.	POND	PA3304	6331	49°40'	10°50'
KEFFERHAUSEN	POPL	N88985	4627	51°19'	10°17'	KEHLÄCKER	AN	MV7581	6517	49°29'	8°40'
KEFFERMICH	POPL	L87356	4909	51°02'	7°11'	KEHLB.	STRM	NU3294	7222	48°42'	9°26'
KEFÖD	FARM	UP4780	7443	48°33'	12°56'	KEHLBACH	STRM	NU1708	8021	47°55'	9°14'
KEGEL	AN	NV5570	6524	49°26'	9°46'	KEHLBACH	FRST	KU2958	7630	48°22'	10°44'
KEGEL	PEAK	PT2265	8429	47°32'	10°37'	KEHLBACH	STRM	KA8504	6302	49°39'	6°01'
KEGEL	AN	LA2074	5704	50°17'	6°28'	KEHLBACH	STRM	NU3394	7322	48°42'	9°27'
KEGEL	FRST	NA2643	5422	50°02'	9°22'	KEHLBACH	POPL	MA1168	5712	50°15'	7°45'
KEGEL-B.	HILL	M88657	4918	51°04'	8°48'	KEHLBERG	AN	MA3721	6114	49°50'	8°07'
KEGEL-BR.	SPRG	TR9457	5838	50°08'	12°07'	KEHLBERGS-GR.	VAL	MA5821	6124	49°50'	9°44'
KEGEL-M.	MILL	PT4496	8131	47°48'	10°55'	KEHLBRUNNEN	AN	MT3575	8314	47°37'	8°08'
KEGEL-W.	MDW	UV1498	6437	49°36'	11°58'	KEHLBRUNNEN	FRST	MA7170	5717	50°17'	8°35'
KEGELBACH	STRM	MU5994	7216	48°42'	8°26'	KEHLBUSCH	AN	KA9610	6203	49°42'	6°10'
KEGELBACH	STRM	MU6193	7316	48°41'	8°28'	KEHLE	VAL	NV5362	6624	49°18'	9°44'
KEGELBACH	FRST	PA6683	5634	50°22'	11°20'	KEHLE	FRST	MT6588	8217	47°45'	8°32'
KEGELBÄCHLE	STRM	MU5066	7515	48°27'	8°19'	KEHLE	SQ	M86387	4616	51°20'	8°28'
KEGELBACH	STRM	MU6393	7317	48°41'	8°30'	KEHLE	FRST	MU8834	7819	48°09'	8°50'
KEGELBAHN	FRST	NA6062	5725	50°12'	9°50'	KEHLE	AN	PV5392	6432	49°34'	11°07'
KEGELBAHN	FRST	LA6246	5908	50°03'	7°04'	KEHLE	AN	NU2691	7322	48°40'	9°21'
KEGELBUCK	AN	MU6301	8117	47°52'	8°31'	KEHLE	VAL	NA5500	6324	49°39'	9°46'
KEGELGR.	DTCH	PV0025	7028	48°58'	10°22'	KEHLE	AN	MT1982	8313	47°41'	7°55'
KEGELGRABEN	GRGE	NA0512	6220	49°46'	9°04'	KEHLE	AN	MV8701	7218	48°46'	8°49'
KEGELHAUSEN	FRST	NC3642	4123	51°50'	9°31'	KEHLE	AN	NV1244	6821	49°09'	9°10'
KEGELHEIM	POPL	PV8578	6535	49°26'	11°33'	KEHLE	AN	NU4682	7423	48°35'	9°37'
KEGELHDF	AN	MT3575	8314	47°37'	8°08'	KEHLEMANSKATH	FARM	LC1527	4303	51°40'	6°19'
KEGELHOF	FARM	MU7666	7518	48°27'	8°41'	KEHLEN	AN	MU7903	8118	47°53'	8°43'
KEGELHSL.	BLOG	UT1295	8237	47°46'	11°50'	KEHLEN	AN	MU6805	8017	47°54'	8°34'
KEGELKOPF	PEAK	PT0045	8627	47°21'	10°19'	KEHLEN	FRST	MU0180	7420	48°34'	9°01'
KEGELKÖPFLE	FRST	MU5066	7515	48°27'	8°19'	KEHLEN	VAL	MT6590	8217	47°46'	8°32'
KEGELLEITE	FRST	UU9222	7047	48°56'	13°32'	KEHLEN	FRST	MU9541	7719	48°13'	8°56'
KEGELPLATZ	AN	NU2847	7722	48°16'	9°23'	KEHLEN	MDW	MU7942	7718	48°14'	8°43'
KEGELPLATZ	SQ	MU4687	7315	48°38'	8°16'	KEHLEN	FRST	NU0557	7620	48°22'	9°04'
KEGELPLATZ	AN	MU2832	7814	48°08'	8°02'	KEHLEN	FRST	MU8330	7818	48°07'	8°46'
KEGELPLATZ	FRST	MT3674	8314	47°37'	8°09'	KEHLEN	FARM	MU8322	7918	48°03'	8°46'
KEGELPLATZ	AN	MV8614	7118	48°53'	8°49'	KEHLEN	POPL	KA8606	6302	49°40'	6°02'
KEGELRIES	AN	MU2202	8113	47°52'	7°58'	KEHLEN	AN	NU4767	7523	48°27'	9°38'
KEGELRISS	FRST	MU9574	7419	48°31'	8°56'	KEHLEN	VAL	NU2367	7521	48°27'	9°38'
KEGELRISS	AN	MU5551	7616	48°19'	8°23'	KEHLEN	POPL	NT4181	8323	47°41'	9°19'
KEGELS-GR.	DTCH	NC3119	4322	51°37'	9°27'	KEHLEN	AN	MU6919	7917	48°01'	8°35'
KEGELSB.	STRM	NU3285	7322	48°37'	9°26'	KEHLEN	FRST	NU8396	7226	48°43'	10°08'
KEGELSBACH	STRM	NU3288	7322	48°39'	9°26'	KEHLEN-B.	HILL	N08340	3227	52°42'	10°14'
KEGELSHART	FRST	MU7283	7317	48°36'	8°37'	KEHLEN-B.	MT	M85777	4716	51°15'	8°23'
KEGELSHART	FRST	MU7283	7417	48°36'	8°37'	KEHLEN-M.	MILL	LA9653	5811	50°07'	7°33'
KEGELSKLINGE	AN	NU0890	7320	48°40'	9°07'	KEHLENN.	STRM	NV7617	7026	48°54'	10°02'
KEGELSKOPF	HILL	N85155	4924	51°03'	9°44'	KEHLENBACH	STRM	NV0847	6820	49°10'	9°07'
KEGELSPITZ /AURACHS-KÜPFE/	MT	UT1788	8237	47°42'	11°53'	KEHLENBACH	POPL	L89326	5210	50°46'	7°29'
KEGELSTICH	FRST	PT3197	8130	47°49'	10°45'	KEHLENBERG	AN	NV5194	6424	49°36'	9°43'
KEGELSTÜTZEN	AN	NT1582	8321	47°41'	9°12'	KEHLENBÜHL	AN	MU6337	7817	48°11'	8°30'
KEGELTAL	FRST	MU5993	7316	48°41'	8°26'	KEHLENGRABEN	FRST	MT6789	8217	47°45'	8°34'
KEGELTALWEG	ROAD	MU6193	7316	48°41'	8°28'	KEHLENGRUND	VAL	NV5094	6424	49°36'	9°41'
KEGELWÄLDLE	AN	MU6003	8116	47°53'	8°28'	KEHLENHDF	FARM	MU9702	8119	47°52'	8°58'
KEGEN-B.	HILL	N83611	5323	50°39'	9°31'	KEHLENWALD	FRST	MU1764	7521	48°26'	9°14'
KEGLER	AN	MV8431	6918	49°02'	8°47'	KEHLENWEG	AN	NV1713	7121	48°52'	9°14'
KEGLER	AN	NU5791	7324	48°40'	9°46'	KEHLER TOR	SQ	MU1081	7412	48°34'	7°47'
KEGLER	AN	MV8156	6718	49°15'	8°44'	KEHLER TOR	SU	MV4111	7115	48°51'	8°12'
KEH8	DTCH	NV4124	7023	48°58'	9°34'	KEHLHALUE	FRST	MU8221	7918	48°02'	8°46'
KEHOINGBRUCH	POPL	ME9859	2214	53°47'	8°58'	KEHLHALUE	AN	NV5626	7024	48°59'	9°46'
KEHOINGER MOOR	MRSH	NE2544	2322	53°39'	9°23'	KEHLMOLZ	FRST	MU8711	8018	47°57'	8°50'
KEHOINGER VORSTADT	POPL	NE3140	2322	53°36'	9°28'	KEHLING	MT	M84388	4615	51°20'	8°11'
KEHKBUSCH	FRST	L83209	5305	50°36'	6°38'	KEHLINGHAUSEN	POPL	L89546	5011	50°57'	7°31'
KEHL	POPL	PV4732	6932	49°01'	11°01'	KEHLINGS	FARM	NT5686	8224	47°43'	9°45'
KEHL	AN	NV3083	6422	49°30'	9°25'	KEHLINGSOORF	POPL	PA1425	6129	49°52'	10°35'
KEHL	FRST	NAB489	5527	50°27'	10°11'	KEHLISMOUS	FARM	NT6091	8224	47°46'	9°48'
KEHL	AN	MA3311	6214	49°45'	8°04'	KEHLKAPF	MT	NU0557	7620	48°22'	9°04'
KEHL	POPL	NC0679	3820	52°10'	9°05'	KEHLKLINGE	VAL	NV1570	6621	49°23'	9°13'
KEHL	POPL	MU1281	7412	48°35'	7°49'	KEHLMETZE	FRST	NA8264	5726	50°13'	10°09'
KEHL	AN	MV3398	6314	49°38'	8°04'	KEHLMÜNZ	POPL	PV2572	6630	49°23'	10°43'
KEHL	GRGE	MA1903	6313	49°40'	7°53'	KEHLNBACH	POPL	M86924	5217	50°46'	8°34'
KEHL	AN	K89456	4902	51°01'	6°04'	KEHLPFAU	ROAD	NV4080	6523	49°28'	9°33'
KEHL	FRST	LAY344	5911	50°02'	7°31'	KEHLRAIN	FRST	NA2238	5921	50°00'	9°19'
KEHL B.	HILL	MA8821	6119	49°50'	8°50'	KEHLRÜCK	FRST	MV5210	7116	48°50'	8°21'
KEHL GR.	VAL	PA4777	5632	50°20'	11°04'	KEHLRÜSSEL	AN	MA4908	6215	49°43'	8°17'
KEHL RIEDEL	RUGE	UN5376	8344	47°37'	13°02'	KEHLS-B.	HILL	MC9241	4119	51°49'	8°53'
KEHL-B.	HILL	PU0015	8028	47°59'	10°20'	KEHLS-B.	HILL	N84926	5224	50°47'	9°42'
KEHL-B.	STRM	NU1713	8021	47°58'	9°14'	KEHLS-M.	MILL	N84926	5224	50°47'	9°42'
KEHL-B.	MT	M83786	4614	51°19'	8°06'	KEHLS-M.	FARM	M82397	4513	51°25'	7°53'
KEHL-B.	STRM	UN5889	8244	47°44'	13°07'	KEHLSLEPEN	ROCK	UN5275	8344	47°37'	13°02'
KEHL-BERG	MT	NA5821	6124	49°50'	9°49'	KEHLSTEIN	BLDG	UN5275	8344	47°37'	13°02'
KEHL-BERG	MT	NV1195	6320	49°36'	9°09'	KEHLSTEINHAUS	FRST	LV5340	6807	49°06'	6°59'
KEHL-BR.	SPRG	QV1195	6437	49°34'	11°55'	KEHLWALD	FRST	MU6728	7817	48°06'	8°34'
KEHL-GR.	DTCH	PT4989	8231	47°44'	10°59'	KEHLWEG	ROAD	NC9649	4128	51°53'	10°23'
KEHL-GR.	UTCH	PV5392	6432	49°34'	11°07'	KEHMEN	POPL	KA8731	6002	49°54'	6°02'
KEHL-GR.	GRGE	PA6767	5734	50°14'	11°20'	KEHMDDR	AN	NE5700	2725	53°15'	9°51'
KEHL-M.	FRST	QV0688	6437	49°31'	11°51'	KEHN	POPL	L82287	4604	51°18'	6°27'

NAME	DESIGNATION	GRID REF.	SHEET NO.	LAT.	LONG.	NAME	DESIGNATION	GRID REF.	SHEET NO.	LAT.	LONG.
KEHNA	POPL	MB7621	5218	50°44'	8°40'	KEHRES-B.	HILL	NA5556	5824	50°09'	9°46'
KEHNER	FARM	L82288	4604	51°18'	8°27'	KEHRLICH	AN	NA4103	6323	49°41'	9°34'
KEHNMOOR	AN	NO1186	2821	53°07'	9°10'	KEHRLICHS-GR.	GRGE	N80965	4820	51°08'	9°08'
KEHNMOOR	MRSH	MU5650	3110	52°48'	8°21'	KEHRSLOCH	VAL	MV2489	6413	49°33'	7°57'
KEHNMOOR	MRSH	MU5947	3216	52°46'	8°23'	KEHRMICH	AN	MA9722	6119	49°51'	8°58'
KEHR	AN	NU9577	7427	48°32'	10°17'	KEHRMÜHLE	MILL	K89112	5302	50°37'	6°02'
KEHR	AN	MA5226	6116	49°53'	8°20'	KEHRSBACH	AN	NV1222	7021	48°57'	9°10'
KEHR	FARM	QU1655	7637	48°19'	11°55'	KEHRSÄN	POPL	PE1839	2430	53°35'	10°47'
KEHR	AN	PA5600	6332	49°38'	11°10'	KEHRENER MUUR	MRSH	PE1739	2430	53°35'	10°46'
KEHR	AN	NV4641	6823	49°07'	9°38'	KEHRSTEIGE	AN	MU7141	7717	48°13'	8°37'
KEHR	FARM	LA1579	5604	50°20'	6°24'	KEHRTAL	VAL	NV0889	6420	49°33'	9°07'
KEHR	FRST	LA6062	5708	50°12'	7°02'	KEHRTAU	AN	MD6868	3017	52°58'	8°31'
KEHR	FRST	NV9027	7027	48°59'	10°14'	KEHRTAU	AN	MD6868	3017	52°58'	8°31'
KEHR	AN	PA8250	5935	50°04'	11°32'	KEHRTUNNEL IM WEILER	TUN	MT6194	8116	47°48'	8°29'
KEHR-A.	BLDG	NT9966	8427	47°32'	10°19'	KEHRUM	POPL	LC1632	4204	51°42'	6°20'
KEHR-B.	MT	NA3328	6022	49°54'	9°28'	KEHRUM	POPL	LC1631	4304	51°42'	6°20'
KEHR-B.	MT	LA0740	6003	49°59'	8°19'	KEHRWALO	FRST	MU6505	8117	47°54'	8°32'
KEHR-B.	HILL	LA0137	6003	49°57'	8°13'	KEHRWALO	FRST	LA8014	6210	49°46'	7°20'
KEHR-B.	STRM	LA8234	6010	49°57'	7°22'	KEHRWEDDER	FARM	PE1642	2330	53°37'	10°45'
KEHR-B.	MT	N88460	4927	51°05'	10°12'	KEHRWEG	ROAD	MV6639	6817	49°06'	8°32'
KEHR-B.	STRM	LA7723	6109	49°51'	7°17'	KEHRWEG	FARM	NE3234	2222	53°44'	9°29'
KEHR-B.	HILL	MA2679	5613	50°21'	7°58'	KEHRWEG	MILL	NE3354	2223	53°44'	9°29'
KEHR-B.	HILL	MV3772	6614	49°24'	8°08'	KEHRWHR.	POND	NV9228	6927	49°00'	10°16'
KEHR-B.	STRM	NA2142	5921	50°02'	9°17'	KEHRWIEDER	FARM	ND5544	3224	52°45'	9°49'
KEHR-BR.	WELL	NA3327	6022	49°54'	9°28'	KEHRWIEDER	BLDG	MF8483	1118	54°54'	8°45'
KEHR-BR.	SPRG	PA0655	5828	50°08'	10°29'	KEHRWIEDER-BR.	SPRG	UD5045	6844	49°08'	13°02'
KEHR-GR.	DTCH	NT9853	8527	47°25'	10°18'	KEHRWIESE	AN	NV1980	6521	49°28'	9°16'
KEHR-KPF.	HILL	LA7159	5809	50°10'	7°11'	KEHRZUG	FRST	NC9437	4228	51°47'	10°22'
KEHR-M.	MILL	LA8972	5710	50°17'	7°26'	KEI	FRST	N81696	4521	51°25'	9°14'
KEHR-T.	VAL	MV1473	6512	49°24'	7°49'	KEI	FRST	NU1010	8020	47°57'	9°08'
KEHRAU-H.	FRST	UQ6627	7045	48°59'	13°10'	KEIDEL	AN	MV8801	6619	49°18'	8°50'
KEHRBACH	STRM	PV0281	6528	49°28'	10°25'	KEIDELHEIM	POPL	LA9238	6011	49°54'	7°29'
KEHRBACH	AN	N81228	5121	50°48'	9°10'	KEIDELHEIM	POPL	LA9238	6010	49°54'	7°29'
KEHRBACH	STRM	NV0052	6720	49°13'	9°00'	KEIDELSBRUCHGR.	DTCH	MV8661	6018	49°18'	8°49'
KEHRBACH-BORN	SPRG	NA2243	5921	50°02'	9°19'	KEIDELSCHLAG	FRST	NV8543	6827	49°08'	10°10'
KEHRBACHTAL	POPL	LA8972	5710	50°17'	7°26'	KEIDENZELL	POPL	PV2881	6530	49°28'	10°46'
KEHRBERG	MT	LV7281	6509	49°28'	7°14'	KEIENHOF	FARM	LA8180	4707	51°15'	6°52'
KEHRBERG	RDGE	PT9790	8235	47°44'	11°38'	KEIENVENN	MÜW	LC8597	3809	52°19'	7°19'
KEHRBERG	FRST	LA8420	6110	49°49'	7°23'	KEIERSFELD	AN	NA0855	5820	50°09'	9°07'
KEHRBORN	AN	MA3228	6014	49°54'	8°03'	KEIFER-W.	LAKE	TQ9571	6639	49°21'	12°11'
KEHRBR.	WELL	NV9228	7027	49°00'	10°16'	KEIL	FARM	NE0620	2520	53°26'	9°05'
KEHRBRUNNENSCHLAG	FRST	PA9924	6136	49°50'	11°46'	KEIL	FRST	N80259	4920	51°05'	9°02'
KEHRBUSCH	POPL	LB1165	4803	51°06'	6°18'	KEIL	FRST	N80157	4920	51°04'	9°01'
KEHRBUSCH	FARM	LB1589	4604	51°19'	6°20'	KEIL	FRST	N86043	5025	50°56'	9°51'
KEHRBUSCH	AN	LA7554	5809	50°07'	7°15'	KEIL	FRST	M88605	5318	50°36'	8°48'
KEHRDICHANNICHTS	FRST	MV3377	6514	49°26'	8°05'	KEIL	FRST	NA2146	5921	50°04'	9°17'
KEHRDOBEL	FRST	MU2708	8014	47°55'	8°01'	KEIL	AN	MV7756	6718	49°15'	8°41'
KEHRE-T.	TUN	MU2708	8014	47°55'	8°01'	KEIL-K.	PEAK	UN4284	8343	47°41'	12°53'
KEHRECK	FRST	MV5819	7016	48°55'	8°28'	KEIL-B.	MT	NA0423	6120	49°52'	9°04'
KEHREN	FARM	L81892	4604	51°21'	8°23'	KEIL-B.	MT	NC0241	4120	51°49'	9°02'
KEHREN B.	RDGE	MA1920	6113	49°50'	7°52'	KEIL-M.	MILL	N81355	4921	51°03'	9°11'
KEHREN BERG	HILL	NV9889	8428	49°33'	10°21'	KEIL-M.	MILL	PA8572	5735	50°16'	11°36'
KEHREN-B.	MT	N83157	4922	51°04'	9°26'	KEILBAHN	ROAD	N05857	3125	52°52'	9°52'
KEHREN-B.	HILL	N83571	4823	51°11'	9°30'	KEILBECK	FARM	LA88275	4709	51°13'	7°19'
KEHREN-B.	STRM	N84366	4823	51°09'	9°37'	KEILBERG	MT	UQ3262	6742	49°17'	12°41'
KEHREN-B.	STRM	N84266	4823	51°09'	9°36'	KEILBERG	FARM	PV3747	6831	49°10'	10°53'
KEHREN-B.	STRM	N84064	4823	51°08'	9°34'	KEILBERG	MT	PV7479	6534	49°26'	11°24'
KEHREN-B.	HILL	M89018	5219	50°43'	8°52'	KEILBERG	POPL	NA1836	6021	49°59'	9°15'
KEHREN-B.	MT	MV2353	6713	49°13'	7°58'	KEILBERG	RDGE	QT1277	8338	47°37'	11°49'
KEHRENBACH	POPL	N84268	4823	51°10'	9°36'	KEILBERG	POPL	TQ9236	6938	49°02'	12°09'
KEHRENBACH	POPL	NT5194	8124	47°48'	9°41'	KEILBERGER WIESENGRUND	MÜW	NA1935	6021	49°58'	9°16'
KEHRENBACH	POPL	MT1581	8313	47°41'	7°52'	KEILBÜGERL	POPL	UQ3572	6042	49°23'	12°44'
KEHRER	FARM	UP1234	7840	48°08'	12°28'	KEILBÜHL	FARM	PV8895	6435	49°35'	11°36'
KEHRER AM BIBER	FARM	QU1283	7437	48°34'	11°52'	KEILBÜHL	MT	PV8194	6435	49°34'	11°30'
KEHRER-B.	HILL	MV2576	6513	49°26'	7°58'	KEILENDER STEIN	ROCK	PA9683	5636	50°22'	11°46'
KEHRERBINDER	FARM	UP1234	7840	48°08'	12°28'	KEILER-B.	HILL	N82501	5422	50°34'	9°21'
KEHRESACKER SCHN.	ROAD	MA6633	6017	49°57'	8°32'	KEILERBUDE	FARM	NF3151	1322	54°36'	9°29'
KEHRFELD	AN	MA1985	5513	50°25'	7°52'	KEILERSLOCH	FRST	LA3253	5805	50°06'	8°39'
KEHRGEGANN	AN	MA3019	6114	49°49'	8°02'	KEILERMANNSHOF	FARM	LC1518	4404	51°35'	6°20'
KEHRGRABEN	DTCH	MV7354	6717	49°14'	8°38'	KEILERS-B.	HILL	KA9955	5803	50°07'	6°11'
KEHRGRABEN	DTCH	MV7557	6717	49°16'	8°40'	KEILES-GR.	DTCH	PA5000	6332	49°38'	11°05'
KEHRHALDE	FRST	MT4390	8215	47°46'	8°14'	KEILGRABEN	DTCH	QT2080	8337	47°38'	11°56'
KEHRHALDE	FRST	MT4389	8215	47°45'	8°14'	KEILGRABEN	DTCH	QT2491	8237	47°44'	11°59'
KEHRHALDEN	SLP	MU7879	7418	48°34'	8°42'	KEILHAUER-B.	RDGE	TQ9382	6538	49°27'	12°08'
KEHRHAM	FARM	UP0147	7739	48°15'	12°19'	KEILHECK	AN	MV8282	6518	49°29'	8°45'
KEHRHAU	FRST	MU8378	7418	48°33'	8°46'	KEILHOF	FARM	UN4779	8343	47°34'	12°58'
KEHRHOF	FARM	PU5941	7332	48°39'	11°10'	KEILHOFERSCHLAG	FRST	UQ7634	6945	49°03'	13°18'
KEHRHOLZ	FRST	NT8266	8426	47°32'	10°05'	KEILKOPF	HILL	LA7856	5809	50°09'	7°17'
KEHRIG	POPL	LA7371	5709	50°17'	7°13'	KEILKOPF	MT	PT9585	8335	47°41'	11°36'
KEHRIGER M.	MILL	LA7369	5709	50°18'	7°13'	KEILROSSBACH	FARM	UP2562	7641	48°23'	12°38'
KEHRIGER WALD	FRST	LA6971	5709	50°17'	7°10'	KEILS-B.	HILL	N83279	4722	51°16'	9°28'
KEHRIGER WALD	FRST	LA7170	5709	50°16'	7°11'	KEILSCHROFEN	MT	PT6056	8532	47°26'	11°07'
KEHRKLINGE	ROAD	MV5820	7016	48°56'	8°26'	KEILSDURF	POPL	UQ0227	7036	48°58'	11°46'
KEHRLITE	RDGE	PA7662	5834	50°11'	11°28'	KEILSHOF	FARM	GT0295	8236	47°47'	11°42'
						KEILSRIED	FARM	GT0293	8236	47°45'	11°42'

NAME	DESIGNATION	GR10 REF.	SHEET NO.	LAT.	LONG.	NAME	DESIGNATION	GR10 REF.	SHEET NO.	LAT.	LONG.
KEILSTEIN	FARM	PAY538	6036	49°58'	11°43'	KELL	AN	LA0633	6003	49°55'	6°18'
KEILSTEIN	POPL	TU9235	6936	49°02'	12°09'	KELL	POPL	LA7990	5509	50°27'	7°18'
KEILSTEIN	MT	TU9135	6938	49°02'	12°08'	KELL	POPL	LA4200	6306	49°38'	6°49'
KEILTEICH	FRST	PA3135	6031	49°57'	10°50'	KELL-B.	MT	NC0209	4420	51°32'	9°02'
KEILWIESE	FRST	NB0037	5120	50°53'	9°00'	KELL-B.	STRM	LA7581	5609	50°22'	7°14'
KEIM	FRST	NV2095	6321	49°36'	9°17'	KELL-B.	STRM	LA8079	5609	50°21'	7°19'
KEIM-B.	STRM	LV6679	6508	49°27'	7°09'	KELL-B.	HILL	MC2301	4513	51°27'	7°53'
KEIM-B.	STRM	LV6779	6509	49°27'	7°10'	KELLA	POPL	N87576	4726	51°14'	10°04'
KEIM-B.	MT	MC9332	4219	51°44'	8°54'	KELLAER-B.	STRM	N87673	4726	51°12'	10°05'
KEIM-T.	TWR	PU3938	7831	48°11'	10°52'	KELLAER-B.	STRM	N87672	4826	51°12'	10°05'
KEIMELÖD	FARM	UP0535	7840	48°08'	12°23'	KELLBACH	STRM	PA4443	5932	50°01'	11°01'
KEIMENÄCKER	AN	NV3620	7022	48°56'	9°29'	KELLBACH	STRM	PA4047	5931	50°03'	10°58'
KEIMENFELD	AN	NV2110	7121	48°51'	9°17'	KELLBACH	STRM	PA4345	5931	50°02'	11°00'
KEIMENKLINGE	VAL	NV6531	6925	49°02'	9°53'	KELLBEEK	STRM	PC1242	4129	51°49'	10°37'
KEIMS KREUZ	SHR	MV0045	6811	49°09'	7°38'	KELLBERG	POPL	UP8478	7446	48°33'	13°26'
KEINBACH	STRM	MU8251	7618	48°19'	8°46'	KELLBERG	POPL	UP9383	7447	48°35'	13°33'
KEINBACHMÜHLE	MILL	MU8351	7618	48°19'	8°46'	KELLBERG	FARM	UP6277	7444	48°32'	13°08'
KEINE WEISACH	STRM	PA1606	6329	49°42'	10°37'	KELLBERG	FARM	UP5163	7543	48°24'	12°59'
KEINER BUCHWALD	FRST	MU3353	7614	48°20'	8°06'	KELLBURG	POPL	UQ3641	6842	49°06'	12°45'
KEINERT	FARM	MC5169	3915	52°04'	8°17'	KELLE	GRGE	NB6686	4625	51°19'	9°57'
KEINES BRUCH	MOW	PC2465	3930	52°01'	10°49'	KELLE	FARM	MC8678	3818	52°09'	8°48'
KEINKES	FARM	L81487	4604	51°18'	6°20'	KELLEMS.	BLDG	MU1700	8113	47°51'	7°53'
KEINRAD	FARM	QU0882	7436	48°33'	11°49'	KELLEN	POPL	MT5767	8416	47°33'	8°26'
KEINSBACH	STRM	PV7982	6534	49°28'	11°28'	KELLEN	AN	T09323	7039	48°55'	12°10'
KEINSBÜHL	HILL	PV7782	6534	49°28'	11°26'	KELLEN	POPL	MD7601	3618	52°21'	8°41'
KEINZLMÜHLBACH	STRM	VP0492	7348/49	48°40'	13°42'	KELLEN B.	HILL	MD6926	3417	52°35'	8°32'
KEINZLMÜHLE	MILL	VP0491	7348/49	48°40'	13°42'	KELLEN-B.	MT	LB1707	5404	50°35'	6°25'
KEIP	RDEGE	LV6599	6308	49°36'	7°08'	KELLEN-B.	HILL	MC6091	3716	52°16'	8°25'
KEIPENKOPF	MT	LV6499	6308	49°38'	7°07'	KELLENÄCKER	AN	NV2998	6322	49°38'	9°24'
KEISBERG	FARM	LC7338	4209	51°47'	7°10'	KELLENBACH	POPL	LA9122	6110	49°50'	7°29'
KEISCHEL	HILL	NB2692	4622	51°23'	9°22'	KELLENBACH	AN	MU7323	7917	48°04'	8°38'
KEISENTHAL	VAL	MT6891	8217	47°46'	8°34'	KELLENBERG	POPL	MD6726	3417	52°35'	8°31'
KEISENTHALHALDE	SLP	MT6891	8217	47°46'	8°34'	KELLENBERG	MT	UV0340	6936	49°05'	11°47'
KEISMANN	FARM	LC8652	4010	51°54'	7°20'	KELLENBERGER HOLZ	FRST	MD6826	3417	52°35'	8°32'
KEISPELT	POPL	KAB809	6302	49°42'	6°04'	KELLENBERGER M.	MILL	LB1047	5003	50°57'	6°17'
KEIT-B.	STRM	LC7742	4109	51°49'	7°13'	KELLENBERGER ÖLMÜHLE	MILL	LB1047	5003	50°57'	6°17'
KEITELBERG	AN	MV8061	6618	49°18'	8°44'	KELLENFELD	AN	TQ9323	7039	48°55'	12°10'
KEITELBERG	AN	MV7859	6718	49°17'	8°42'	KELLENGRABEN	DTCH	MT2364	8413	47°31'	7°59'
KEITELHUF	EST	NV8069	6626	49°22'	10°06'	KELLENGRUND	VAL	NC6801	4525	51°27'	9°59'
KEITMEIER	FARM	MC4348	4115	51°53'	8°10'	KELLENHUF	FARM	LC1908	4404	51°30'	6°23'
KEITEN-B.	RDEGE	MA0176	5611	50°20'	7°37'	KELLENHUHL	VAL	NC8138	4227	51°47'	10°10'
KEITENÄCKER	AN	MV9504	6619	49°20'	8°56'	KELLENHUSEN	POPL	PF3406	1832	54°11'	11°03'
KEITL	FARM	UN3092	8242	47°45'	12°44'	KELLENLUCH	AN	MT5297	8116	47°49'	8°22'
KEITLE	AN	MT4475	8315	47°38'	8°16'	KELLENRIED	POPL	NT4299	8123	47°51'	9°34'
KEITLINGHAUS	FARM	MC3938	4214	51°47'	8°07'	KELLENRIEDER HOLZ	FRST	NT4299	8123	47°51'	9°34'
KEITLINGHAUS	FARM	MC3937	4214	51°47'	8°07'	KELLENTAL	VAL	NU3278	7422	48°33'	9°26'
KEITLINGHAUSEN	POPL	MC4138	4214	51°47'	8°08'	KELLENWALD	FRST	PT6346	8633	47°21'	11°10'
KEITMANN	FARM	LC3936	4206	51°45'	6°40'	KELLER	FRST	MU7955	7618	48°21'	6°43'
KEITMEIER	FARM	MC2530	4213	51°43'	7°55'	KELLER	FRST	NV5178	6524	49°27'	9°42'
KEITSOELL	MDW	M85106	5315	50°36'	8°19'	KELLER	BLDG	NV1175	6520	49°26'	9°09'
KEITUM	POPL	MF5983	1116	54°53'	8°22'	KELLER	FARM	VPO281	7448	48°34'	13°40'
KEITUMER HEIDE	AN	MF5886	1016	54°55'	8°20'	KELLER	FARM	NT9497	8127	47°49'	10°16'
KEITWALD	FRST	MU1358	7612	48°22'	7°50'	KELLER	FARM	MC0264	3911	52°01'	7°34'
KEIWELBACH	POPL	LA0125	6103	49°51'	6°14'	KELLER	FARM	NT5185	8224	47°43'	9°41'
KEIZERSBAAN	ROAD	KB9487	4702	51°18'	6°01'	KELLER	BLDG	NV6908	7125	48°49'	9°56'
KEKULE-SCHN.	ROAD	MV6695	6317	49°36'	8°32'	KELLER	AN	LC3533	4205	51°43'	6°37'
KELBE	FRST	NA2012	6221	49°46'	9°17'	KELLER	FRST	PV9378	6536	49°25'	11°40'
KELBERG	POPL	LA5172	5707	50°17'	6°55'	KELLER	POND	UU1425	7040	48°57'	12°28'
KELBERGER-M.	MILL	LA5273	5707	50°17'	6°55'	KELLER	FARM	LC9854	4011	51°56'	7°31'
KELBKE	STRM	M84488	4615	51°20'	8°12'	KELLER	FARM	NE2792	1922	54°04'	9°25'
KELBKE	STRM	M84585	4615	51°19'	8°13'	KELLER	FARM	MC1667	3912	52°03'	7°47'
KELCHÄCKER	AN	NV0365	6620	49°20'	9°02'	KELLER	AN	LA0302	6303	49°38'	6°16'
KELCHEN	FRST	NV1970	6621	49°23'	9°16'	KELLER	AN	MU5581	7416	48°35'	8°23'
KELCHEN	AN	NV1969	6621	49°22'	9°16'	KELLER	FARM	UP6263	7544	48°24'	13°08'
KELCHENBERG	FRST	NV4809	7123	48°50'	9°39'	KELLER	FARM	UP3364	7542	48°24'	12°44'
KELCHGRABEN	DTCH	TN7893	8238	47°45'	12°02'	KELLER	FARM	MC1784	3712	52°12'	7°47'
KELCHHAM	POPL	UP3820	7942	48°01'	12°50'	KELLER	FARM	MC2980	3813	52°10'	7°58'
KELCHHAM	POPL	UP9389	7347	48°39'	13°33'	KELLER	POPL	LB7451	4909	51°00'	7°12'
KELCHHAM	FARM	UP5066	7543	48°27'	12°58'	KELLER	FARM	NE9340	2328	53°36'	10°25'
KELCHSRIED	FARM	PU2143	7729	48°14'	10°38'	KELLER	AN	MV9344	6819	49°09'	8°54'
KELDENICH	POPL	LB2801	5405	50°32'	6°34'	KELLER	FRST	MA3061	5714	50°12'	6°01'
KELDENICH	POPL	LB5731	5107	50°49'	6°58'	KELLER	FARM	UP3881	7442	48°34'	12°48'
KELDENICHER HEIDE	FRST	LB2700	5405	50°32'	6°34'	KELLER	FARM	UP3478	7442	48°32'	12°45'
KELDUNG	POPL	LA8064	5709	50°13'	7°19'	KELLER	BLDG	MV8507	7118	48°49'	8°48'
KELHEIMER GEMEINDEWALD	FRST	QV0527	7036	48°58'	11°48'	KELLER	POPL	MC0303	4511	51°28'	7°36'
KELHEIMER TAL	VAL	UV1016	7137	48°52'	11°52'	KELLER	AN	NA3562	5722	50°12'	9°29'
KELTZER-B.	STRM	LB0813	5303	50°38'	6°17'	KELLER B.	DTCH	PU6332	7833	48°07'	11°11'
KELKENSBECK	DTCH	KB9786	4702	51°17'	6°05'	KELLER B.	MT	MA7673	5618	50°18'	8°40'
KELKER	FARM	MC4133	4214	51°45'	8°09'	KELLER BERG	MT	NV9256	6727	49°15'	10°16'
KELKERBACH	VAL	NB5740	5074	50°58'	9°49'	KELLER BUCK	HILL	PVB120	7034	48°54'	11°28'
KELKHEIM	POPL	MA6054	5816	50°08'	8°26'	KELLER M.	MILL	MA3507	6214	49°43'	8°06'
KELKHEIM-FISCHBACH	RSTA	MA6054	5816	50°08'	8°26'	KELLER W.	MOW	MA7924	6118	49°52'	8°43'
KELL	BLDG	U02634	6941	49°02'	12°37'	KELLER WIESE	AN	MA6360	5816	50°11'	8°29'
KELL	AN	NV7515	7126	48°53'	10°01'	KELLER-B.	HILL	QV1271	6637	49°21'	11°55'

NAME	DESIGNATION	GRID REF.	SHEET NO.	LAT.	LONG.	NAME	DESIGNATION	GRID REF.	SHEET NO.	LAT.	LONG.
KELLER-B.	MT	PA7602	6334	49°39'	11°26'	KELLERHAUS	BLDG	NV8315	7126	48°53'	10°08'
KELLER-B.	SLP	QV0098	6336	49°36'	11°46'	KELLERHAUS	BLDG	TQ9313	7139	48°50'	12°11'
KELLER-B.	MT	PV8898	6335	49°36'	11°36'	KELLERHAUS	FARM	GA0219	6236	49°47'	11°49'
KELLER-B.	HILL	QV1764	6737	49°17'	11°59'	KELLERHAUS	BLOG	UP2410	8041	47°55'	12°38'
KELLER-B.	HILL	PD6973	3035	52°59'	11°31'	KELLERHAUS	BLDG	PAY986	5636	50°23'	11°48'
KELLER-B.	HILL	P07164	3035	52°54'	11°32'	KELLERHAUS	BLDG	NV8126	7026	48°59'	10°07'
KELLER-B.	HILL	MU4656	3115	52°51'	8°12'	KELLERHAUS	BLDG	NV6303	7225	48°47'	9°52'
KELLER-B.	STRM	QV1484	6537	49°28'	11°58'	KELLERHAUS	BLDG	UG3238	6942	49°04'	12°42'
KELLER-B.	FRST	NA1536	6021	49°59'	9°13'	KELLERHÄUSCHEN	FARM	LV8988	6410	49°32'	7°28'
KELLER-B.	HILL	PV8497	6435	49°36'	11°33'	KELLERHECKE	FRST	MA1579	5612	50°21'	7°49'
KELLER-B.	MT	PV8693	6435	49°34'	11°34'	KELLERHOF	FARM	NV7932	6926	49°02'	10°05'
KELLER-B.	STRM	MB6931	5117	50°50'	8°34'	KELLERHOF	FARM	QV0043	6836	49°06'	11°44'
KELLER-B.	STRM	UR1037	6040	49°57'	12°21'	KELLERHOF	EST	UQ0358	6739	49°15'	12°17'
KELLER-B.	HILL	MV2879	6514	49°28'	8°01'	KELLERHOF	FARM	LC1333	4203	51°43'	8°17'
KELLER-B.	HILL	LA3929	6106	49°53'	6°46'	KELLERHOF	FARM	NC1974	3821	52°07'	9°17'
KELLER-B.	HILL	MA0921	6112	49°50'	7°44'	KELLERHOFGRÜTTE	FRST	MT2571	8414	47°35'	8°00'
KELLER-B.	MT	MA0921	6112	49°50'	7°44'	KELLERMÜHE	FRST	MU7001	8117	47°52'	8°36'
KELLER-B.	MT	LV6596	6308	49°36'	7°08'	KELLERMÜHE	HILL	MD3862	3014	52°54'	8°05'
KELLER-B.	HILL	PA3365	5731	50°13'	10°52'	KELLERMÜHE	SCR8	MO3862	3014	52°54'	8°05'
KELLER-B.	HILL	N85797	4524	51°25'	9°49'	KELLERMÜHE	HILL	MO4670	3015	52°59'	8°12'
KELLER-B.	SLP	MA6666	5717	50°15'	8°31'	KELLERMÜHE	AN	MD3860	3114	52°53'	8°05'
KELLER-B.	HILL	L08551	3209	52°48'	7°17'	KELLERHOLZ	FRST	UQ0506	6743	49°14'	12°56'
KELLER-B.	MT	LA6144	5908	50°02'	7°04'	KELLERHOLZ	FRST	NV6463	6625	49°19'	9°53'
KELLER-B.	MT	LC3303	4514	51°27'	6°36'	KELLERHOLZ	AN	MT8287	8218	47°44'	8°46'
KELLER-BERG	HILL	PA5010	6232	49°43'	11°05'	KELLERHOLZ	FRST	PV0972	6629	49°23'	10°30'
KELLER-BERGE	HILL	PO5975	2934	53°00'	11°22'	KELLERHOLZ	FARM	L85890	4607	51°21'	6°58'
KELLER-BGE	HILL	PD7467	3035	52°55'	11°35'	KELLERHOLZ	FRST	N88547	5027	50°58'	10°13'
KELLER-H.	FRST	PA7629	6134	49°53'	11°27'	KELLERHOLZ	FRST	PA3738	6031	49°59'	10°55'
KELLER-HTT.	BLDG	PT4361	8531	47°29'	10°54'	KELLERHÜGEL	HILL	UQ0859	6740	49°15'	12°22'
KELLER-KPFE.	MT	MB7470	4817	51°11'	8°38'	KELLERMUT	BLOG	PA9726	6136	49°51'	11°44'
KELLER-STEIN	MT	NA6678	5625	50°21'	9°56'	KELLERKLL.	GRGE	NV4806	7123	48°44'	9°39'
KELLERÄCKER	AN	P03220	7930	48°01'	10°40'	KELLERKLINGE	GRGE	NV5206	7124	48°44'	9°43'
KELLERÄCKER	AN	MA4988	5715	50°16'	8°17'	KELLERKLINGE	GRGE	NV4316	7023	48°54'	9°35'
KELLERÄCKER	AN	NV8318	7026	48°55'	10°08'	KELLERKLINGHÜFLE	FARM	NV4316	7123	48°54'	9°35'
KELLERBERG	HILL	PU7485	7434	48°36'	11°22'	KELLERKLINGHÜFLE	FARM	NV4316	7023	48°54'	9°35'
KELLERBERG	HILL	LV7469	6609	49°22'	7°16'	KELLERKUPF.	FRST	NA2286	5521	50°25'	9°19'
KELLERBERG	AN	NV7778	6526	49°27'	10°04'	KELLERKUPF.	MT	PC1422	4329	51°38'	10°39'
KELLERBERG	AN	MV5302	7216	48°46'	8°22'	KELLERKUPF.	MT	NC9647	4128	51°52'	10°23'
KELLERBERG	FRST	PD1989	2830	53°08'	10°47'	KELLERKUPFSTULLEN	MINE	MA4853	5815	50°08'	8°16'
KELLERBERG	HILL	MV4154	6715	49°14'	8°11'	KELLERLAINE	DTCH	PT4461	8531	47°29'	10°55'
KELLERBERG	AN	MA3538	6014	49°59'	8°05'	KELLERLE	FRST	MT2694	8114	47°48'	8°01'
KELLERBERG	FARM	LD8550	3209	52°47'	7°18'	KELLERLE	FRST	MT1972	8413	47°36'	7°55'
KELLERBERG	MT	UQ7134	6945	49°03'	13°14'	KELLERLEITE	RDGE	PV9377	6535	49°25'	11°40'
KELLERBERG	HILL	PV3155	6730	49°14'	10°48'	KELLERLEITENWEG	TRL	PT5664	8432	47°31'	11°04'
KELLERBERG	FRST	MA2573	5613	50°18'	7°57'	KELLERLESFELSEN	ROCK	MT1972	8313	47°36'	7°55'
KELLERBERG	FARM	LD8651	3209	52°48'	7°19'	KELLERLOCH	POND	NU0376	7420	48°32'	9°02'
KELLERBERG	HILL	UQ0044	6839	49°07'	12°16'	KELLERLUCH	VAL	MU5986	7316	48°37'	8°26'
KELLERBERGE	FRST	PO5974	3034	52°59'	11°22'	KELLERLUCH	FRST	MU5081	7416	48°35'	8°19'
KELLERBGE.	HILL	UQ0352	6839	49°11'	12°18'	KELLERLUCH	FRST	MU5081	7415	48°35'	8°19'
KELLERBGE.-B.	STRM	NA1536	6021	49°59'	9°13'	KELLERLUCH	FRST	MU6400	7217	48°45'	8°31'
KELLERBORN	AN	MA3333	6014	49°57'	8°04'	KELLERMANN	POPL	LC8757	4010	51°57'	7°22'
KELLERBORN	WELL	MB8715	5318	50°41'	8°49'	KELLERMANNWEG	ROAD	MT3996	8115	47°44'	8°11'
KELLERBORN	FRST	MA6666	5717	50°15'	8°31'	KELLERMUOS	MRS8	TP8006	8138	47°52'	12°04'
KELLERBQUR	BLDG	KA9407	6302	49°41'	6°08'	KELLERMÜHLE	POPL	TR8434	6038	49°55'	11°59'
KELLERBÜML	POPL	QA0101	6336	49°38'	11°47'	KELLERN	AN	NV2881	6522	49°24'	9°23'
KELLERBÜSCHCHEN	AN	MA7939	5918	49°43'	5°00'	KELLERN	POPL	PV0871	6628	49°23'	10°29'
KELLERDICK	FARM	L85187	4607	51°19'	6°52'	KELLERN	POPL	PV0871	6629	49°23'	10°29'
KELLERDIECK	FARM	L85840	4607	51°21'	8°58'	KELLERN	FARM	PT9287	8235	47°42'	11°34'
KELLERE	AN	NV0126	7020	48°59'	9°01'	KELLERPFAD	AN	NV1815	7121	48°53'	9°15'
KELLEREGERT	MDW	MU9042	7719	48°14'	8°52'	KELLERRAIN	FRST	N83411	5322	50°39'	9°29'
KELLEREGGERT	FRST	PA4442	6232	49°45'	11°00'	KELLERKANGEN	HILL	PV8986	6434	49°30'	11°20'
KELLEREIBERG	FRST	NA2182	5721	50°13'	9°17'	KELLERREUTE	AN	NV2274	6521	49°25'	9°18'
KELLEREIWÄLDCHEN	FRST	MV0772	6612	49°24'	7°42'	KELLERRIED	AN	MT7180	8317	47°40'	8°37'
KELLEREIWÄLDCHEN	FRST	MV0673	6512	49°24'	7°42'	KELLERS	FARM	NT7794	8226	47°48'	10°02'
KELLERFELD	AN	NV7409	7126	48°50'	10°01'	KELLERS	AN	MA7900	8318	49°39'	8°43'
KELLERFELD	AN	MV3002	7214	48°46'	8°03'	KELLERS	SHR	MV4403	7215	48°47'	8°14'
KELLERFELD	MDW	NV5126	7024	48°54'	9°42'	KELLERS	SHR	MV4403	7215	48°47'	8°14'
KELLERFRANZ	FARM	PT5987	8232	47°43'	11°07'	KELLERS-B.	MT	LA3921	6108	49°49'	8°46'
KELLERGEBRÜCHE	FRST	LA3903	6308	49°39'	8°40'	KELLERS-B.	HILL	N88547	5027	50°58'	10°13'
KELLERGR.	STRM	MT2369	8413	47°34'	7°59'	KELLERS-B.	HILL	MA2184	5513	50°24'	7°53'
KELLERGR.	DTCH	UQ6502	7245	48°45'	13°10'	KELLERS-B.	HILL	MV1376	6512	49°26'	7°48'
KELLERGRABEN	DTCH	MT5882	8316	47°41'	8°26'	KELLERS-B.	STRM	NA6679	5625	50°22'	9°56'
KELLERGRUND	VAL	NC3815	4423	51°35'	9°33'	KELLERS-B.	STRM	NA7274	5626	50°19'	10°01'
KELLERGRUND	VAL	MA9920	6119	49°50'	8°59'	KELLERS-KPF.	MT	MA4854	5815	50°08'	8°16'
KELLERGRUND	AN	MA8687	5518	50°26'	8°48'	KELLERS-M.	MILL	MA7290	5517	50°28'	8°37'
KELLERGRUND	ROAD	MA6360	5816	50°11'	8°29'	KELLERSBERG	POPL	L80038	5102	50°51'	6°10'
KELLERMALDE	FRST	NV7533	6926	49°03'	10°02'	KELLERSBERG	FRST	N81540	5121	50°49'	9°15'
KELLERHALS	FRST	UQ0297	6439	49°36'	12°16'	KELLERSBERG	AN	MV9049	6819	49°12'	8°52'
KELLERHANSBERG	BLDG	L85963	4807	51°06'	6°59'	KELLERSBERGER M.	MILL	L80038	5102	50°51'	6°10'
KELLERHANSEMECK	MDW	MA8339	5918	49°43'	8°48'	KELLERSBOSERUTH	FARM	L87717	5309	50°41'	7°16'
KELLERHANSENDELL	VAL	MA0805	6312	49°41'	7°44'	KELLERSBR.	WELL	NV0272	6520	49°24'	9°02'
KELLERHAUS	FRST	NV2758	6722	49°16'	9°22'	KELLERSBR.	SPRG	NV0265	6620	49°20'	9°02'
KELLERHAUS	FARM	TR8805	6338	49°40'	12°04'	KELLERSBR.	WELL	NA7694	5526	50°30'	10°04'
KELLERHAUS	FARM	NV7116	7125	48°54'	9°58'	KELLERSCHLAG	FRST	NA3122	6122	49°51'	9°26'

NAME	DESIGNATION	GRID REF.	SHEET NO.	LAT.	LONG.	NAME	DESIGNATION	GRID REF.	SHEET NO.	LAT.	LONG.
KELLERSCHLAG	FRST	NV4866	6024	49°21'	9°40'	KELLWASSER	STRM	PC0241	4128	51°49'	10°29'
KELLERSCHLAG	FRST	NV4767	6623	49°21'	9°39'	KELMECKE	UTCH	MC6103	4516	51°29'	8°26'
KELLERSEE	LAKE	PF0404	1829	54°10'	10°35'	KELMEN	AN	NU4995	7224	48°44'	9°40'
KELLERSEICH	FRST	MA1289	5512	50°27'	7°46'	KELMIS	POPL	K88821	5202	50°42'	6°00'
KELLERSGRABEN	MDW	N84501	5423	50°33'	9°38'	KELMISERHEIDE	FARM	K88922	5202	50°43'	6°01'
KELLERSGRABEN	OTCH	NA0004	6320	49°41'	9°00'	KELS-B.	STRM	PV9610	7136	48°49'	11°40'
KELLERSGRUBE	FRST	N80916	5320	50°42'	9°08'	KELSBACH	STRM	LA1204	6304	49°39'	6°23'
KELLERSHALDE	SLP	PU1210	8029	47°56'	10°30'	KELSCH-B.	MT	LV4848	6807	49°10'	6°55'
KELLERSHAMMER	MILL	L87168	4808	51°09'	7°10'	KELSGRAHEN	FRST	MU4498	7215	48°44'	8°14'
KELLERSHECK	FRST	MA4994	5515	50°30'	8°17'	KELSEN	POPL	LV1894	6404	49°34'	6°29'
KELLERSHECKE	AN	NV3095	6322	49°36'	9°25'	KELSEN	BLDG	LA1405	6304	49°40'	6°25'
KELLERSHEIDE	FRST	LA3989	5506	50°26'	6°44'	KELSTERBACH	POPL	MA6646	5917	50°04'	8°32'
KELLERSHF.	FARM	MU3612	8014	47°57'	8°08'	KELSTERBACHER STRASSE	ROAD	MA6842	5917	50°02'	8°33'
KELLERSHF.	FARM	MU3144	7714	48°15'	8°04'	KELSTERBACHER WEG	ST	MA6747	5917	50°04'	8°32'
KELLERSHFR.B.	OTCH	PT4288	8231	47°44'	10°53'	KELSTERBACHER-WALD	FRST	MA6844	5917	50°03'	8°33'
KELLERSHOF	FARM	L82966	4805	51°07'	6°34'	KELT VIERECKSCHANZE	MONU	NV7072	6525	49°24'	9°58'
KELLERSHOF	FARM	PT8794	8235	47°46'	11°30'	KELT.GRAB	MONU	MV8154	6718	49°14'	8°44'
KELLERSHOF	FARM	PT4190	8231	47°45'	10°53'	KELT.RINGWALL	MONU	NA1435	6021	49°58'	9°12'
KELLERSHOF	FARM	L82382	4704	51°16'	6°28'	KELT.SCHANZE	MONU	NV9115	7127	48°53'	10°14'
KELLERSHOF	FARM	MB1614	5312	50°40'	7°49'	KELT.VIERECK-SCHANZE	MONU	NU9295	7227	48°42'	10°15'
KELLERSHOF	FARM	NV6019	7024	48°55'	9°49'	KELT.VIERECKSCHANZE	MONU	MU8279	7418	48°34'	8°46'
KELLERSHOFER HÖLZ	FRST	PT4388	8231	47°44'	10°55'	KELT.VIERECKSCHANZE	MONU	NU9079	7427	48°33'	10°13'
KELLERSHÖHN	POPL	L87438	5109	50°53'	7°13'	KELT.VIERECKSCHANZE	MONU	NU1079	7420	48°34'	9°08'
KELLERSHÜLZLE	FRST	NA3803	6323	49°41'	9°32'	KELT.VIERECKSCHANZE /SCHWEDENSCHANZE/	MONU	MU6746	7717	48°16'	8°34'
KELLERSHUB	POPL	NT6872	8325	47°36'	9°54'	KELT.VIERECKSCHANZE	MONU	MU7739	7718	48°12'	8°41'
KELLERSIEPEN	OTCH	MC4702	4515	51°28'	8°14'	KELT.VIERECKSCHANZE RIESENSCHANZE	MONU	NU1092	7320	48°41'	9°08'
KELLERSKOPF	FRST	NA3176	5622	50°20'	9°26'	KELT.VIERECKSCHANZE	MONU	NV7913	7126	48°52'	10°05'
KELLERSKREUZ	AN	NU0622	7920	48°03'	9°05'	KELT.VIERECKSCHANZE	MONU	MU7327	7817	48°06'	8°38'
KELLERSLACHE	AN	MA9226	6119	49°53'	8°53'	KELT.VIERECKSCHANZE	MONU	MU6854	7617	48°20'	8°34'
KELLERSMÜHLE	MILL	NA8807	6227	49°42'	10°13'	KELT.VIERECKSCHANZE	MONU	MU6951	7617	48°19'	8°35'
KELLERSREUTE	FRST	NV5920	7024	48°56'	9°49'	KELT.VIERECKSCHANZE	MONU	NU4141	7723	48°13'	9°33'
KELLERSTEIN	ROCK	UQ4622	7043	48°56'	12°54'	KELT.VIERECKSCHANZE	MONU	NU2699	7222	48°45'	9°21'
KELLERSTEINE	SQ	MD5359	3115	52°55'	8°18'	KELT.VIERECKSCHANZE	MONU	NU8998	7227	48°44'	10°13'
KELLERSTEINE	SU	MD5199	3115	52°53'	8°16'	KELT.VIERECKSCHANZE	MONU	NU9425	7027	48°58'	10°17'
KELLERSTELL	SLP	MV0640	6812	49°06'	7°43'	KELT.VIERECKSCHANZE	MONU	NU4018	7923	48°01'	9°32'
KELLERSTORF	FARM	UP2647	7741	48°15'	12°40'	KELTEL	AN	NU1710	7525	48°29'	9°58'
KELLERSTÜCK	AN	NB1320	5221	50°44'	9°11'	KELTEN SCHZE	MONU	PUB509	8034	47°54'	11°29'
KELLERSWIESEN	AN	MA6712	6217	49°46'	8°32'	KELTEN SCHZN.	MONU	PUB915	8035	47°58'	11°32'
KELLERTAL	VAL	PC2620	4330	51°37'	10°49'	KELTEN-SCH.	MONU	NU8659	7627	48°23'	10°10'
KELLERTALSKPF.	HILL	PC2620	4330	51°37'	10°49'	KELTEN-SCH.	MONU	PV9616	7136	48°52'	11°40'
KELLERTHOR	FARM	L85873	4807	51°11'	6°58'	KELTEN-SCH.	MONU	PU7737	7834	48°10'	11°23'
KELLERTS-B.	MT	LA9201	6311	49°39'	7°30'	KELTEN-W.	MONU	QV0719	7136	48°54'	11°50'
KELLERTWALD	FRST	LV4498	6307	49°47'	6°50'	KELTENGRAHEN	MONU	MU0313	8012	47°58'	7°42'
KELLERWALD	FRST	NB0652	4920	51°01'	9°05'	KELTENGRAHER	MONU	MU0513	8012	47°58'	7°44'
KELLERWALD	FRST	MT2370	8413	47°35'	7°59'	KELTENGRAHER	MONU	MT0474	8312	47°37'	7°43'
KELLERWALD	FRST	MU8020	7918	48°02'	8°44'	KELTENGRR.	CARN	UQ0450	6836	49°10'	11°48'
KELLERWALD	FRST	MV9249	6819	49°12'	8°53'	KELTENSCHANZE	MONU	TQ8623	7038	48°55'	12°05'
KELLERWAND	FRST	NB0450	4920	51°00'	9°04'	KELTENSCHANZE	MONU	PUS521	7932	48°01'	11°03'
KELLERWAND	CLIF	PT0363	8428	47°31'	10°22'	KELTENSCHANZE	MONU	PU5218	7932	48°00'	11°02'
KELLERWASEN	AN	MT6599	8117	47°51'	8°32'	KELTENSCHANZE	MONU	PV8513	8034	47°57'	11°29'
KELLERWEG	FARM	UQ4061	6742	49°17'	12°48'	KELTENSCHANZE	MONU	PV6816	7133	48°52'	11°17'
KELLERWEG	ROAD	NB3974	4723	51°13'	9°34'	KELTENSCHANZE	MONU	PV6110	7133	48°49'	11°11'
KELLERWEG	ROAD	MC4701	4515	51°27'	8°14'	KELTENSCHANZE	MONU	UQ1223	7040	48°56'	12°26'
KELLERWEG	ROAD	NV3702	7223	48°46'	9°30'	KELTENSCHANZE	MONU	PV9613	7136	48°50'	11°40'
KELLERWIESEN	MRSH	ND5528	3324	52°36'	9°49'	KELTENSCHANZE	MONU	QV1616	7137	48°52'	11°57'
KELLERWIESEN	MDW	NB3083	4622	51°18'	9°26'	KELTENSCHANZE	MONU	QV1414	7137	48°50'	11°55'
KELLERWIESEN SCHN.	ROAD	MA7824	6118	49°52'	8°41'	KELTENSCHANZE	MONU	TQ9518	7139	48°53'	12°12'
KELLERWINKEL	FRST	TR9730	6139	49°53'	12°10'	KELTENSCHANZE	MONU	TQ9310	7139	48°48'	12°11'
KELLESCHHOF	FARM	LA0320	6103	49°48'	6°16'	KELTENSCHANZE	MONU	UQ1216	7140	48°52'	12°26'
KELLÉWALDSHOF	FARM	LC1522	4304	51°37'	6°20'	KELTENSCHANZE	MONU	UQ0298	7236	48°42'	11°45'
KELLGR.	VAL	PV9968	6636	49°20'	11°44'	KELTENSCHANZE	MONU	PUB396	7334	48°41'	11°29'
KELLHAGEN	FARM	L87593	4609	51°22'	7°12'	KELTENSCHANZEN	MONU	QU0807	8136	47°53'	11°47'
KELLHUBER	FARM	UP3554	7642	48°19'	12°46'	KELTENSCHANZEN	MONU	PU6733	7833	48°08'	11°14'
KELLING	FARM	MC2539	4113	51°48'	7°55'	KELTENSCHANZEN	MONU	PU6633	7833	48°08'	11°14'
KELLINGHAUS	FARM	MC1495	3612	52°18'	7°44'	KELTENSCHZE	MONU	UQ0512	7140	48°50'	12°20'
KELLINGHAUS	FARM	MC1494	3712	52°17'	7°44'	KELTENSCHZE	MONU	UQ0511	7140	48°49'	12°20'
KELLINGHAUSEN	POPL	MD1319	3412	52°31'	7°43'	KELTENSCHZE	MONU	PU8612	8034	47°56'	11°29'
KELLINGHAUSEN	POPL	MD6757	3117	52°52'	8°31'	KELTENSTÜCK	AN	LA8182	5609	50°23'	7°20'
KELLINGHAUSEN	POPL	MC6109	4416	51°32'	8°26'	KELTENWALL	MONU	QV0719	7137	48°53'	11°50'
KELLINGHÜREN	FRST	MD6664	3017	52°55'	8°29'	KELTER	AN	NV5777	6524	49°27'	9°47'
KELLINGHUSEN	POPL	NE4778	2024	53°57'	9°43'	KELTER	MDW	MU9674	7419	48°31'	8°57'
KELLKL.	GRGE	NV4010	7123	48°50'	9°33'	KELTER	AN	NV5358	6724	49°16'	9°44'
KELLMÜNZ	POPL	NB8430	7826	48°07'	10°08'	KELTER	AN	NV1428	6921	49°00'	9°11'
KELLMÜNZ	POPL	NB8330	7826	48°07'	10°07'	KELTER B.	HILL	NA3974	5623	50°19'	9°33'
KELLMÜNZER WALD	FRST	NU8532	7826	48°08'	10°08'	KELTER WALD	FRST	NA5831	6024	49°56'	9°49'
KELLNORF	FARM	UP4151	7743	48°17'	12°52'	KELTER-W.	MT	LA4131	6006	49°55'	6°47'
KELLNER	FARM	TP9236	7839	48°09'	12°12'	KELTERÄCKER	AN	NV1245	6821	49°09'	9°10'
KELLNER BERG	EST	QT1788	8237	47°42'	11°53'	KELTERÄCKER	AN	NV2717	7022	48°54'	9°22'
KELLNERE I	MST	LB4688	4006	51°19'	6°47'	KELTERÄCKER	AN	MA2057	6721	49°16'	9°16'
KELLPOINT	FARM	QT1695	8237	47°46'	11°53'	KELTERBAUM	FRST	MV2784	5513	50°24'	7°58'
KELLSPITZ	FRST	NV4111	7123	48°51'	9°34'	KELTERBAUMKOPF	HILL	LA6961	5809	50°11'	7°10'
KELLWASSER	UTCH	PC0731	4229	51°43'	10°33'	KELTERBERG	FRST	NV4363	6623	49°19'	9°35'
KELLWASSER	STRM	PC0341	4129	51°49'	10°29'	KELTERBERG	AN	NV6044	6824	49°09'	9°49'
KELLWASSER	STRM	PC0042	4128	51°49'	10°27'	KELTERBERG	AN	NV3524	7022	48°58'	9°29'

NAME	DESIGNATION	GRID REF.	SHEET NO.	LAT.	LONG.	NAME	DESIGNATION	GRID REF.	SHEET NO.	LAT.	LONG.
KELTERBERG	AN	MV9843	6819	49°08'	8°58'	KEMM	POPL	LA0671	5703	50°16'	6°17'
KELTERDELL	AN	LA1521	6104	49°49'	6°26'	KEMM-B.	STRM	NA8230	6026	49°55'	10°08'
KELTERFELD	AN	MV8426	7019	48°59'	8°51'	KEMM-B.	HILL	PA1368	5729	50°15'	10°35'
KELTERGRABEN-SCHN.	ROAD	MA9542	5919	50°02'	8°56'	KEMMANN	FARM	LC9032	4210	51°44'	7°25'
KELTERHAU	FRST	NU0572	7420	48°30'	9°04'	KEMMATEN	POPL	PA4873	5732	50°17'	11°05'
KELTERHAU	AN	NV2727	7022	49°00'	9°22'	KEMMATHEN B.	HILL	PA4873	5732	50°17'	11°05'
KELTERHAULE	AN	NU1881	7421	48°35'	9°14'	KEMMATHEN	POPL	PA6402	6333	49°39'	11°16'
KELTERHAUS	BLDG	MA0181	5611	50°22'	7°37'	KEMMATHEN	POPL	PV1743	6829	49°08'	10°36'
KELTERMOF	FARM	LA8999	5410	50°32'	7°26'	KEMME	FARM	MO1914	3512	52°28'	7°49'
KELTERHOHL	AN	MV5099	6315	49°38'	8°19'	KEMME	POPL	NC7381	3826	52°10'	10°04'
KELTERLE	BLDG	MV9928	6919	49°00'	8°59'	KEMMELHÜCHST	MT	KAY263	5802	50°11'	6°05'
KELTERLE	AN	NV0327	7020	49°00'	9°02'	KEMMELHOLZ	FRST	NA4108	6223	49°43'	9°34'
KELTERLESBR.	SPRG	MV9928	6919	49°00'	8°59'	KEMMELSGRUNO	VAL	MA9702	6319	49°40'	8°58'
KELTERNFELD	AN	NV2316	7121	48°54'	9°19'	KEMMENAU	POPL	MA1178	5612	50°21'	7°45'
KELTERNKOPF	FRST	NU6893	7323	48°41'	9°39'	KEMMENAUER WALD	FRST	MA1179	5612	50°21'	7°45'
KELTERPLATZ	FRST	NU0476	7420	48°32'	9°07'	KEMMENBACH	STRM	NT1072	8320	47°36'	9°08'
KELTERRAIN	FRST	NV6243	6825	49°08'	9°51'	KEMMENBACH	STRM	NT0872	8320	47°36'	9°07'
KELTERS	POPL	LB9026	5210	50°46'	7°26'	KEMMENMÜHLE	POPL	NT1072	8320	47°36'	9°08'
KELTERSBERG	FRST	NV3524	7022	48°58'	9°29'	KEMMER	FARM	LB2191	4604	51°20'	6°26'
KELTERSHAUSERHOF	FARM	LA8481	5610	50°22'	7°22'	KEMMER	FARM	LC8879	3810	52°09'	7°22'
KELTERTAL	VAL	MU7552	7618	48°19'	8°40'	KEMMER ICH	POPL	LB8352	4910	51°00'	7°20'
KELTERTAL	VAL	MV3876	6514	49°26'	8°09'	KEMMERLANG	POPL	NT4687	8223	47°44'	9°37'
KELTERTEICH	AN	NV0348	6820	49°11'	9°02'	KEMMERLES	FARM	NU6700	8125	47°51'	9°54'
KELTERWASEN	AN	NU1580	7421	48°34'	9°12'	KEMMERN	POPL	PA3455	6031	49°57'	10°52'
KELTERWASEN	MDW	NU1979	7421	48°34'	9°16'	KEMMERNER ANGER	AN	PA3433	6031	49°56'	10°52'
KELTERWEG	AN	NV1951	6721	49°13'	9°16'	KEMMERNER HÄNGE	SLP	PA3334	6031	49°57'	10°51'
KELTERWIESEN	MDW	NV3810	7123	48°50'	9°31'	KEMMERNERTEICH	FRST	PA3645	6031	49°57'	10°54'
KELTERWIESEN	MDW	NV3719	7023	48°55'	9°31'	KEMMERODE	POPL	NB3630	5123	50°49'	9°31'
KELTHAGE	FARM	MC0462	3911	52°00'	7°36'	KEMMERS-B.	MT	MV3977	6515	49°27'	8°10'
KELTISCHE GRAHÜGEL	MONU	PJ3842	7731	48°13'	10°52'	KEMMERTEBUCKEL	AN	NV0262	6620	49°19'	9°02'
KELTISCHE VIERECKSCHANZE	MONU	NV3685	6423	49°31'	9°30'	KEMMERTEGRUNO	FRST	NV0361	6620	49°18'	9°02'
KELTISCHE VOLKSBURG	AN	NV8176	6526	49°26'	10°07'	KEMMETE	POPL	NA3490	5522	50°28'	9°29'
KELTISCHE WÄLLE	MONU	PT3088	8230	47°44'	10°44'	KEMMETEN	POPL	NV4756	6723	49°15'	9°39'
KELTISCHER WOHNPATZ	SU	PJ3939	7831	48°11'	10°52'	KEMMETEN-B.	STRM	NA3690	5523	50°28'	9°31'
KELTISCHES FÜRSTENGRAB	MONU	MV8754	6718	49°14'	8°49'	KEMMETTERBERG	MT	MV1060	6712	49°17'	7°46'
KELTISCHES GRAB	MONU	MV7931	6918	49°02'	8°43'	KEMMING	FARM	LC5138	4207	51°46'	6°50'
KELWING	FARM	LC4230	4206	51°42'	0°43'	KEMMING	FARM	LC8751	4010	51°54'	7°22'
KELZ	POPL	LB3026	5205	50°46'	0°35'	KEMMING	FARM	LC8555	4010	51°56'	7°20'
KELZBERG	AN	NU8696	7227	48°43'	10°10'	KEMMINGHAUSEN	POPL	LC9413	4410	51°33'	7°28'
KELZE	POPL	NC2501	4522	51°28'	9°22'	KEMMLING	AN	LV7752	6709	49°12'	7°19'
KELZENBERG	POPL	LB2565	4804	51°07'	6°30'	KEMMOEN	POPL	PV7970	7534	48°27'	11°25'
KELZENBERG	POPL	LB2565	4805	51°07'	6°30'	KEMNA	POPL	LB7979	4709	51°15'	7°16'
KELZENBERGER B.	STRM	LB2867	4805	51°08'	6°32'	KEMNA	EST	LC6804	4508	51°28'	7°06'
KELZER B.	HILL	NC2603	4522	51°29'	9°22'	KEMNA	FARM	LC6428	4308	51°41'	7°02'
KELZER HOLZ	FRST	NC2401	4522	51°28'	9°21'	KEMNA	FARM	LC7317	4409	51°35'	7°10'
KEMATEN	FARM	TP9730	7939	48°05'	12°16'	KEMNA	FARM	MC4886	3715	52°13'	8°14'
KEMATER ACHEN	DTCH	TP9631	7839	48°06'	12°16'	KEMNAOE	POPL	NC3559	4023	51°59'	9°31'
KEMATHEN	POPL	UP4277	7443	48°32'	12°52'	KEMNAOE	FARM	LB9097	4510	51°25'	7°25'
KEMATHEN	POPL	PV7527	7034	48°58'	11°23'	KEMNAOER HOLZ	FRST	NC3357	4022	51°58'	9°29'
KEMATHEN	POPL	PV0976	6529	49°26'	10°30'	KEMNASFELD	FARM	LB8391	4609	51°21'	7°19'
KEMATHEN	POPL	QT2199	8137	47°48'	11°57'	KEMNAT	POPL	NU6618	7925	48°01'	9°53'
KEMATHEN	POPL	PV2185	6430	49°30'	10°40'	KEMNAT	POPL	PU0455	7628	48°20'	10°24'
KEMATING	POPL	UP7774	7446	48°30'	13°20'	KEMNAT	POPL	PU6971	7533	48°28'	11°17'
KEMATING	POPL	UP7281	7445	48°34'	13°16'	KEMNAT	POPL	NU1796	7221	48°43'	9°14'
KEMATING	POPL	UP4305	8143	47°53'	12°54'	KEMNATBACH	STRM	PU1906	8129	47°54'	10°35'
KEMATING	FARM	UP0240	7840	48°11'	12°20'	KEMNATBACH	STRM	PV1179	6529	49°27'	10°32'
KEMATING	POPL	UP6872	7545	48°29'	13°13'	KEMNATE	FARM	NB7155	4926	51°02'	10°01'
KEMATING	FARM	TP7939	7838	48°10'	12°02'	KEMNATEN	POPL	NV6217	7025	48°54'	9°51'
KEMATSRIED-A.	BLDG	PT0604	8428	47°31'	10°25'	KEMNATER HOF	FARM	NU1697	7221	48°43'	9°13'
KEMATSRIEDMOOS	PM	PT0663	8428	47°31'	10°25'	KEMNATH	POPL	PV7063	6634	49°18'	11°20'
KEMATSTEINER-A.	BLDG	UN2973	8442	47°35'	12°44'	KEMNATH	POPL	UA0728	6137	49°52'	11°53'
KEMAUTHEN	POPL	UP6073	7444	48°30'	13°07'	KEMNATH B. FUHRN	POPL	U00071	6639	49°21'	12°14'
KEMBACH	POPL	NA4510	6223	49°44'	9°37'	KEMNATH B. NEUNAIGEN	POPL	T08788	6438	49°30'	12°04'
KEMBACH	STRM	NA4210	6223	49°44'	9°35'	KEMNATHEN	POPL	PU9183	7435	48°34'	11°35'
KEMBS	FARM	NE9392	1928	54°04'	10°25'	KEMNATHEN	POPL	PV9143	6835	49°07'	11°37'
KEMBS	POPL	PF0223	1629	54°21'	10°34'	KEMNATHEN	POPL	PV4840	6932	49°06'	11°02'
KEMBS	POPL	PF2424	1631	54°21'	10°55'	KEMNATHER H.	FRST	U00371	6639	49°22'	12°17'
KEMBSER HOLZ	FRST	PF0224	1629	54°21'	10°34'	KEMNATHER W.	ROAD	OA0524	6137	49°50'	11°51'
KEMBSER SEE	LAKE	NE9492	1928	54°04'	10°26'	KEMNATHERMÜHL	MILL	UV0180	6536	49°26'	11°46'
KEMECKE	DTCH	MC4602	4515	51°28'	8°13'	KEMNATHERMÜHLE	MILL	UQ0070	6639	49°21'	12°15'
KEMEL	POPL	MA2957	5814	50°10'	8°01'	KEMNATHEROD	POPL	UV0174	6636	49°23'	11°46'
KEMELER HEIDE	FRST	MA2660	5813	50°11'	7°58'	KEMNATHWALD	FRST	PU1607	8029	47°54'	10°33'
KEMELER WALD	FRST	MA3057	5814	50°10'	8°01'	KEMNER	FARM	MC3063	3913	52°01'	7°59'
KEMENAUERBRINK	AN	NC6846	4126	51°52'	9°59'	KEMNER	FARM	MC5471	3916	52°05'	8°20'
KEMERIGENKLE	GRGE	LV8749	6810	49°11'	7°27'	KEMNER	FARM	MC5262	3915	52°00'	8°18'
KEMERITZ	POPL	PA7347	5934	50°03'	11°25'	KEMNITZ	POPL	P04255	3132	52°50'	11°07'
KEMERLING	SOLE	MB4040	5014	50°54'	8°09'	KEMNITZERSCHLEIF / NEUBAU/	MILL	UU1295	6440	49°35'	12°24'
KEMERTING	POPL	UP4041	7743	48°12'	12°51'	KEMODEN	POPL	TP8470	7538	48°27'	12°05'
KEMETSHOF	FARM	UV0439	6936	49°04'	11°47'	KEMODING	POPL	TP8158	7638	48°20'	12°02'
KEMITZENSTEIN	HILL	PA5146	5932	50°03'	11°07'	KEMP	AN	LB3550	5005	49°59'	6°49'
KEMLAS	POPL	PA9486	5636	50°24'	11°44'	KEMPCHEN	BLDG	LB0166	4802	51°07'	6°10'
KEMLAS B.	STRM	PA9386	5636	50°24'	11°43'	KEMPEL-B.	HILL	NC7010	4426	51°32'	10°01'
KEMLAS-FELSEN	HILL	PAB278	5635	50°19'	11°34'	KEMPEL-B.	HILL	NE5737	2425	53°35'	9°52'
KEMLER	FARM	LC7656	4009	51°56'	7°12'	KEMPELORN	FRST	N08954	3127	52°50'	10°19'

NAME	DESIGNATION	GRID REF.	SHEET NO.	LAT.	LONG.	NAME	DESIGNATION	GRID REF.	SHEET NO.	LAT.	LONG.
KEMPELMANN	MINE	L87197	4508	51°25'	7°09'	KENOEL	STRM	L82195	4604	51°23'	6°26'
KEMPELWEG	ROAD	NC7110	4426	51°32'	10°01'	KENDEL	POPL	LC0424	4303	51°38'	6°10'
KEMPEN	FARM	PD2544	3231	52°44'	10°51'	KENDEL	STRM	LC0424	4303	51°38'	6°10'
KEMPEN	POPL	MC9639	4119	51°48'	8°56'	KENDEL-B.	STRM	LC0520	4303	51°36'	6°11'
KEMPEN	FARM	LB6767	4808	51°08'	7°06'	KENDELER	FARM	MC4581	3815	52°11'	8°12'
KEMPEN	POPL	LB6365	4808	51°07'	7°02'	KENDELHAUSER-T.	VAL	LV9279	6511	49°27'	7°31'
KEMPEN	POPL	LB5674	4707	51°12'	6°56'	KENDELKE	HILL	NC4875	3824	52°07'	9°42'
KEMPEN	POPL	ND4879	2924	53°03'	9°43'	KENDELMÜHL FILZ	MRSH	UN0897	8140	47°48'	12°26'
KEMPEN	POPL	LB2093	4604	51°22'	6°25'	KENNOENICH	POPL	LB5137	5107	50°52'	6°53'
KEMPEN	FARM	LB6491	4608	51°21'	7°03'	KENDL	FARM	UN3399	8142	47°49'	12°46'
KEMPEN	POPL	K89784	4902	51°05'	6°06'	KENDL	FARM	UP3104	8142	47°52'	12°44'
KEMPEN	POPL	LB6553	4908	51°01'	7°05'	KENDLER	FARM	UN3589	8242	47°44'	12°48'
KEMPEN-B.	HILL	NU9533	3328	52°38'	10°24'	KENDLING	FARM	UPO824	7940	48°02'	12°25'
KEMPENFELOROM	POPL	MC9540	4119	51°49'	8°56'	KENOLING	FARM	UP1923	7941	48°02'	12°34'
KEMPENICH	POPL	LA6887	5508	50°25'	7°07'	KENDLMÜHL	MILL	UN1097	8140	47°48'	12°28'
KEMPENICHER B.	STRM	LA6485	5508	50°24'	7°05'	KENNERTEICH	STRM	MU4483	7415	48°36'	8°14'
KEMPER	FARM	MO2429	3313	52°36'	7°53'	KENGELBERG	AN	MU8087	7318	48°38'	8°44'
KEMPER	FARM	MC3346	4114	51°52'	8°02'	KENGEN	POPL	LC2104	4504	51°27'	6°25'
KEMPER	FARM	LC8763	3910	52°00'	7°21'	KENGERT	FRST	K49919	6203	49°47'	6°13'
KEMPER	FARM	LC9966	3911	52°02'	7°32'	KENKENBERG	FARM	MC3530	4214	51°43'	8°04'
KEMPER	FARM	LC6851	4108	51°54'	7°05'	KENKENBERG	FARM	MC3650	4014	51°54'	8°04'
KEMPER	FARM	MC2436	4213	51°46'	7°54'	KENKHAUSEN	POPL	LB7568	4809	51°09'	7°13'
KEMPER	FARM	MC2136	4213	51°46'	7°52'	KENN	POPL	LA3619	8106	49°48'	6°43'
KEMPER	FARM	MC2642	4213	51°44'	7°56'	KENNE-B.	STRM	NB1076	4720	51°14'	9°08'
KEMPER	POPL	MC0760	4011	51°59'	7°39'	KENNEL	AN	PC0388	3729	52°14'	10°31'
KEMPER	FARM	MC2260	4013	51°59'	7°52'	KENNEL	AN	MV4099	6315	49°38'	8°10'
KEMPER	FARM	MC1663	3912	52°01'	7°47'	KENNEL-B.	STRM	MA1182	5612	50°23'	7°45'
KEMPER	FARM	LC6355	4008	51°56'	7°01'	KENNELBAO	BAPL	PC0389	3729	52°14'	10°31'
KEMPER	FARM	LC6642	4108	51°49'	7°04'	KENNELHURST	FRST	NA1570	5721	50°17'	9°13'
KEMPER	FARM	MC4927	4315	51°41'	8°16'	KENNELS	FARM	NT9082	8327	47°41'	10°12'
KEMPER	FARM	MC1378	3812	52°09'	7°44'	KENNELWIESEN	MUW	NA0479	5620	50°22'	9°04'
KEMPER	FARM	MC1274	3812	52°07'	7°43'	KENNENBUHL	AN	MU6602	8117	47°52'	8°33'
KEMPER	BLDG	LC6306	4508	51°29'	7°02'	KENNENBURG	POPL	NU2499	7221	48°45'	9°20'
KEMPER M.	MILL	KB9664	4902	51°05'	6°05'	KENNERS	POPL	NT7678	8326	47°39'	10°01'
KEMPER STEIMERICH	MT	LA0458	5803	50°08'	6°16'	KENNERSBERG	POPL	UP4479	7443	48°33'	12°53'
KEMPER WERTH	AN	LB6525	5208	50°46'	7°05'	KENNFBUS	POPL	LA5850	5908	50°05'	7°01'
KEMPER-B.	MT	K49658	5802	50°08'	6°08'	KENNFUSER HÖHE	HILL	LA5851	5908	50°06'	7°01'
KEMPERBURN	BLDG	LA2114	6205	49°45'	6°31'	KENNMANN	FARM	LC8426	4309	51°40'	7°19'
KEMPERDICK	POPL	LB5674	4707	51°12'	6°56'	KENNWEG	ROAD	MU1452	7613	48°19'	7°50'
KEMPERFELD	EST	NC2821	4322	51°38'	9°24'	KENNER	AN	NA4210	6223	49°44'	9°35'
KEMPERHOF	FARM	LB3021	5205	50°43'	6°35'	KENNOEN	FARM	UP3376	7442	48°31'	12°44'
KEMPERHOF	EST	LA9879	5611	50°21'	7°34'	KENTBIICHLER	FARM	UN3584	8342	47°41'	12°48'
KEMPERMANNKATH	FARM	LC2938	4205	51°46'	6°31'	KENTELE	FRST	N88249	5027	50°59'	10°10'
KEMPERMÜHLE	MILL	LB6208	5308	50°36'	7°03'	KENTEL-GR.	OTCH	MA1504	6312	49°41'	7°49'
KEMPERSHÖHE	POPL	LB9461	4910	51°05'	7°29'	KENTEN	POPL	LB3547	5005	50°57'	6°39'
KEMPERSKOTTEN	FARM	MC1272	3912	52°05'	7°43'	KENTHEIM	POPL	MU8093	7318	48°41'	8°44'
KEMPF	AN	MV7115	7117	48°53'	8°36'	KENTHEIMER BERG	MT	MU8193	7318	48°41'	8°44'
KEMPFELD	POPL	LA7317	6209	49°47'	7°14'	KENTROP	FARM	MC1926	4313	51°41'	7°50'
KEMPFEN-B.	HILL	PA3978	5631	50°20'	10°57'	KENTRUP	POPL	LC8965	3910	52°01'	7°23'
KEMPFENBAUERNHOF	FARM	MU1949	7713	48°17'	7°55'	KENTRUP	FARM	LC9454	4010	51°56'	7°28'
KEMPFENBR.	WELL	MU9278	7419	48°33'	8°53'	KENTRUP	FARM	LC8993	4010	51°55'	7°23'
KEMPFENBRUNN	POPL	NA3151	5822	50°07'	9°26'	KENTRUP	FARM	LC9844	4111	51°50'	7°31'
KEMPFENBRUNNER GEMEINDEWALD	FRST	NA3050	5822	50°06'	9°25'	KENTRUPKUTTEN	FARM	MC0552	4011	51°55'	7°37'
KEMPFENMÜHL	FRST	MU1850	7713	48°18'	7°53'	KENZEN-B.	UTCH	PT3999	8431	47°34'	10°51'
KEMPFENHAUSEN	POPL	PU7617	8034	47°59'	11°22'	KENZEN-J.HS.	BLDG	PT3970	8431	47°34'	10°51'
KEMPFENHAUSER GERÄUMT	TRL	PU7917	8034	47°59'	11°24'	KENZENDUBEL	VAL	MU4640	7715	48°13'	8°16'
KEMPFENHOF	POPL	PV9686	6436	49°30'	11°43'	KENZENKUPF	PEAK	PT3969	8431	47°34'	10°51'
KEMPFENLAGERKOPF /SCHANZ/	FRST	MT1878	8313	47°39'	7°55'	KENZENKÜPFEL	MT	PT3970	8431	47°34'	10°51'
KEMPFERHOF /KLING/	EST	MU0768	7512	48°27'	7°44'	KENZENSATTEL	SULE	PT3889	8431	47°34'	10°50'
KEMPFING	POPL	QU1252	7737	48°17'	11°52'	KENZENTAL	VAL	MU6300	8117	47°51'	8°41'
KEMPFLE	FRST	NU2694	7222	48°42'	9°21'	KENZINGEN	POPL	MU0838	7812	48°11'	7°48'
KEMPF M.	MILL	MB1616	5312	50°41'	7°49'	KENZINGER BUCK	FRST	MU1537	7813	48°11'	7°52'
KEMPHALDE	FRST	NU5783	7424	48°36'	9°46'	KENZLER	FARM	NT5088	8224	47°45'	9°40'
KEMPHAUSEN	POPL	MO4919	3415	52°31'	8°15'	KENZLER	AN	NU4117	7923	48°00'	9°33'
KEMPHAUSER MOOR	MRSH	MO4918	3415	52°31'	8°15'	KEP	FRST	LV0591	6403	49°32'	6°18'
KEMPHY	FARM	NF5765	1225	54°44'	9°53'	KEP-B.	HILL	NB2631	5122	50°50'	9°22'
KEMPKER	FARM	LC3001	4505	51°26'	6°33'	KEPKES	FARM	LB1990	4604	51°20'	6°24'
KEMPKES	FARM	LC2412	4404	51°32'	6°28'	KEPLOH	FARM	MC4146	4114	51°52'	8°08'
KEMPKES VENN	MRSH	LB0285	4702	51°17'	6°10'	KEPPEL	FARM	UN4679	8343	47°39'	12°57'
KEMPKESHOF	FARM	LC0829	4303	51°41'	6°13'	KEPPEL-B.	HILL	LA3252	5905	50°06'	6°39'
KEMPMANN	FARM	LC5922	4307	51°38'	6°58'	KEPPELBUHN	POPL	K49776	5602	50°18'	6°04'
KEMPKINGEN	POPL	MO6603	3617	52°23'	8°30'	KEPPELERMÜHLE	MILL	LB8149	5009	50°59'	7°19'
KEMPSMÜHLE	MILL	LA3822	8106	49°50'	6°45'	KEPPELHUFF	FARM	LC5152	4007	51°54'	6°50'
KEMPTEN	POPL	NT9986	8228	47°43'	10°19'	KEPPELN	POPL	LC1130	4303	51°41'	6°16'
KEMPTEN	POPL	MA2335	6013	49°58'	7°56'	KEPPENBACH	POPL	MU2033	7813	48°09'	7°56'
KEMPTEN	AN	NU5783	7324	48°30'	9°46'	KEPPENBACH	POPL	MU1933	7813	48°09'	7°55'
KEMPTEN /ALLGÄU/	POPL	NT9886	8227	47°43'	10°19'	KEPPENBUCH	RUIN	MU1935	7813	48°10'	7°55'
KEMPTENER WALD	FRST	PT0785	8228	47°43'	10°26'	KEPPENWIESEN	MUW	NY5501	7224	48°46'	9°45'
KEMPTENERPLATZ	FRST	PT0986	8228	47°43'	10°27'	KEPPENZELL	FARM	PU5277	7432	48°32'	11°04'
KEMPTER ECK	SU	MA2335	6013	49°58'	7°56'	KEPPESHAUSEN	POPL	K49638	6003	49°58'	6°09'
KEMPTERWEG	FARM	NT8794	8227	47°48'	10°10'	KEPPLER	FARM	MC1945	4113	51°51'	7°49'
KEMPTNER HIT.	BLDG	PT0041	8627	47°19'	10°19'	KEPPLEREICHL	MONU	NV1840	6821	49°07'	9°15'
KEMPTNER KÜPFL	PEAK	NT9039	8727	47°18'	10°11'	KEPPLERSHUF	POPL	MV5903	7216	48°47'	8°26'
KEMS	POPL	MU0307	8012	47°54'	7°42'	KERAMMANUFAKT.	MILL	MA7422	6117	49°51'	8°38'

NAME	OESIG-NATION	GRUO REF.	SHELT NO.	LAT.	LUNG.	NAME	DESIG-NATION	GRUO REF.	SHELT NO.	LAT.	LUNG.		
KERBACH		POPL	LV5148	6807	49°10'	6°58'	KERN WEG		ROAD	MA6443	5417	50°02'	8°30'
KERBACHER BR.		WELL	LV6973	6509	49°24'	7°11'	KERN WIESE		MUW	MA8128	6018	49°54'	8°44'
KERBE		VAL	NA3030	6022	49°55'	9°25'	KERN-B.		STRM	LAY917	6111	49°48'	7°36'
KERBE		UTCH	NC9626	4328	51°41'	10°23'	KERN-B.		HILL	NC0622	4320	51°39'	9°05'
KERBE		AN	NA3700	6323	49°39'	9°31'	KERN-B.		HILL	PV8015	7134	48°52'	11°28'
KERBE		FRST	NA6457	5825	50°10'	9°54'	KERN-B.		UTCH	PT7988	8234	47°43'	11°23'
KERBE		FRST	N88724	5227	50°46'	10°14'	KERN-B.		STRM	MB7333	5117	50°51'	8°37'
KERBEL		HILL	LA7958	5809	50°10'	7°19'	KERN-B.		STRM	MA2304	6313	49°41'	7°56'
KERBEN		AN	MU9647	7719	48°17'	8°57'	KERN-B.		UTCH	MA1670	5712	50°17'	7°49'
KERBEN		POPL	LA8374	5610	50°18'	7°22'	KERN-BR.		WELL	UQ3951	6842	49°11'	12°47'
KERBENHAU		FRST	NU7598	7226	48°44'	10°01'	KERN-TAL		AN	NA0940	5920	50°01'	9°08'
KERBENHAU		FRST	NU7895	7226	48°42'	10°04'	KERNATEN		PUPL	NT5780	8324	47°40'	9°46'
KERBENHOF		AN	NU7698	7226	48°44'	10°02'	KERNBACH		FRST	MA8512	6218	49°46'	8°47'
KERBERSDORF		POPL	NA2775	5622	50°20'	9°23'	KERNBACH		MUW	NV3887	6423	49°32'	9°32'
KERBFELD		POPL	PA0455	5828	50°08'	10°28'	KERNBACH		POPL	MB7434	5117	50°51'	8°38'
KERBFELDER WEG		FRST	PA0033	5828	50°07'	10°24'	KERNBACHSHÜTTE		BLDG	MA8512	6218	49°46'	8°47'
KERBSCHMÜHLE		MILL	N89085	4627	51°18'	10°17'	KERNBACHSWAND		FRST	MB7534	5117	50°51'	8°39'
KERCHE		AN	NV3420	7022	48°56'	9°28'	KERNBACHWALD		FRST	MA2404	6313	49°41'	7°57'
KERCHHÖFE		MUW	NV5200	7224	48°45'	9°43'	KERNBERG		AN	NV5556	6724	49°15'	9°46'
KERGER-GR.		UTCH	LB3907	5406	50°36'	6°44'	KERNBERG		POPL	VPO799	7248	48°44'	13°44'
KERGESHÖFE		POPL	LA8766	5710	50°14'	7°25'	KERNBERG		HILL	MB8404	5418	50°35'	8°46'
KERHANSENRAIN		AN	NB3713	5323	50°40'	9°31'	KERNBORN		SPRG	NB1200	5421	50°33'	9°10'
KERHOFF		FARM	LC6520	4308	51°37'	7°03'	KERNBR.		SPRG	MUB251	7818	48°19'	8°46'
KERKAMP		FARM	MO0824	3411	52°33'	7°38'	KERNBRUNNEN		SPRG	NV8432	6926	49°02'	10°09'
KERKEL-B.		MILL	LA3271	5705	50°16'	6°38'	KERNEBECK		FARM	LC6479	3808	52°09'	7°01'
KERKEL-B.		MT	NA2157	5821	50°10'	9°17'	KERNEBROCKSKOPF		MT	MB5681	4716	51°17'	8°22'
KERKELGRABEN		UTCH	NA2157	5821	50°10'	9°17'	KERNEIGEN		FARM	UP5154	7644	48°19'	12°59'
KERKENBERG		POPL	LB8898	4710	51°17'	7°25'	KERNEIGEN		FARM	UP5154	7644	48°19'	12°59'
KERKENBROCK		FARM	MC6171	3916	52°05'	8°26'	KERNEN		AN	MU7979	7418	48°34'	8°43'
KERKENHTE		BLOG	MV3285	6414	49°31'	8°04'	KERNEN		POPL	NT4397	8123	47°49'	9°34'
KERKER-B		STRM	MA4085	5514	50°25'	8°10'	KERNEN		ROCK	NV2203	7221	48°47'	9°18'
KERKER-B.		STRM	MA3993	5514	50°29'	8°08'	KERNENGRUBE		AN	MU6061	7516	48°24'	8°28'
KERKER-B.		STRM	MA4288	5515	50°26'	8°11'	KERNENGRUNU		VAL	MU4752	7615	48°19'	8°17'
KERKERB.		STRM	MA3895	5414	50°30'	8°08'	KERNENHÄUSLE		FARM	MU3012	8014	47°57'	8°04'
KERKERGRABEN		UTCH	NV3080	6522	49°28'	9°25'	KERNENHF.		FARM	MU5026	7915	48°05'	8°20'
KERKERTS		HILL	MA0470	5711	50°16'	7°39'	KERNENHOF		FARM	MU3211	8014	47°57'	8°05'
KERKFELD		FARM	LC6352	4008	51°54'	7°01'	KERNENHOF		FARM	MU2974	7414	48°31'	8°02'
KERKHEIDE		FARM	MC0354	4011	51°56'	7°35'	KERNENHOLZ		FRST	NT4397	8123	47°49'	9°34'
KERKHOF		FARM	MC0661	4011	51°59'	7°38'	KERNENHOLZ		FRST	MU6673	7417	48°30'	8°32'
KERKHOFEN		POPL	PV7449	6834	49°10'	11°23'	KERNENHOLZ		FRST	MU6788	7317	48°39'	8°33'
KERKHOFF		FARM	LC7699	3609	52°20'	7°11'	KERNENMUSSE		POND	MT6163	8416	47°31'	8°29'
KERKHOFF		FARM	LC0530	4303	51°41'	6°11'	KERNENWIEOEN		FRST	MT4971	8415	47°35'	8°19'
KERKHOFF		FARM	LC6171	3907	52°04'	6°58'	KERNENWIEDEN		FRST	MT5071	8416	47°35'	8°20'
KERKHOFF		FARM	LC8981	3810	52°10'	7°23'	KERNER WERTH		MUW	LA8360	5810	50°11'	7°22'
KERKHOFF		FARM	LC5507	4407	51°30'	6°55'	KERNER-B.		STRM	LA8283	5710	50°12'	7°21'
KERKINGEN		POPL	NV9917	7028	48°54'	10°21'	KERNERLUCH		VAL	MT2498	8113	47°50'	7°59'
KERKINGER HOLZ		FRST	NV9717	7127	48°54'	10°19'	KERNERRUHE		SITE	NV1944	6821	49°09'	9°16'
KERKINGER HOLZ		FRST	NV9717	7027	48°54'	10°19'	KERNERS-B.		MT	MA7179	5617	50°22'	8°35'
KERKL-B.		MT	NA1630	6021	49°55'	9°13'	KERNERSHOF		POPL	NV3107	7122	48°49'	9°25'
KERKLING		FARM	MC3035	4213	51°46'	7°59'	KERNERSTRIESCH		AN	MA7179	5617	50°22'	8°35'
KERKMANN		FARM	MC2631	4213	51°43'	7°56'	KERNET-B.		HILL	UQ3350	6842	49°11'	12°43'
KERKMANN		FARM	LC6035	4207	51°45'	6°58'	KERNHAUS		FARM	UQ7246	6845	49°09'	13°14'
KERKMANN		FARM	MC1940	4112	51°48'	7°50'	KERNHAUSEN		AN	MU8537	7818	48°11'	8°48'
KERKRADE		POPL	KB9339	5102	50°52'	6°04'	KERNHF.		FARM	UQ4959	6743	49°16'	12°55'
KERKSIEK		FARM	MC6076	3816	52°08'	8°25'	KERNHOLZ		FRST	OA0964	5837	50°11'	11°56'
KERKUHN		POPL	P06455	3134	52°49'	11°26'	KERNHÖLZLE		FRST	NU1409	8021	47°56'	9°11'
KERKVELD		AN	K89276	4802	51°12'	6°01'	KERNKAMP		FARM	MD2035	3312	52°39'	7°49'
KERKWISCHHOLZ		FRST	NE7193	1926	54°05'	10°05'	KERNLEITE		FRST	PA2570	5730	50°16'	10°45'
KERLENMOOS		POPL	NT5082	8324	47°41'	9°40'	KERNLOH		AN	NV9025	7027	48°58'	10°14'
KERLES M.		MILL	MA9671	5719	50°17'	8°56'	KERNMÜHLE		MILL	UP9182	7447	48°35'	13°31'
KERLESU.		STRM	NV7941	6926	49°02'	10°05'	KERNMÜHLE		MILL	NV7748	8826	49°11'	10°04'
KERLEWECK		POPL	NV6441	8825	49°07'	9°53'	KERNMÜHLE		MILL	PV3375	6531	49°25'	10°52'
KERLÜH		FRST	NF2242	1422	54°31'	9°20'	KERNMÜHLE		MILL	UQ2351	6841	49°11'	12°34'
KERLS		FARM	MC0843	4112	51°50'	7°40'	KERNMÜHLE		FRST	UR0019	6239	49°47'	12°13'
KERLS-B.		HILL	NC5037	4224	51°47'	9°43'	KERNMÜHLE		FARM	UP0027	7939	48°04'	12°19'
KERLS-B.		HILL	NC0533	4220	51°45'	9°04'	KERNPOINT		ROAD	NA0140	5920	50°01'	9°01'
KERLS-B.		HILL	LD9047	3210	52°46'	7°22'	KERNRAIN SCHN.		POPL	LA3310	6206	49°43'	6°41'
KERM		POPL	T08742	6838	49°06'	12°05'	KERNSCHEID		MUW	MV7410	7117	48°50'	8°39'
KERM		FARM	UQ1141	6940	49°06'	12°25'	KERNSTRUT		ROAD	MA4263	5715	50°13'	8°11'
KERMEL-B.		STRM	LB8798	4510	51°25'	7°23'	KERNSTÜTERWEG		VAL	P09807	8135	47°53'	11°39'
KERMELBACH		POPL	LB8898	4510	51°25'	7°23'	KERNTAL		VAL	PV6840	6933	49°00'	11°18'
KERMELBERG		POPL	LB8898	4510	51°25'	7°23'	KERNTAL-GR.		GRGE	NA5925	6124	49°52'	9°49'
KERMELSGRUND		VAL	MC8011	4418	51°33'	8°43'	KERNTALER HULZ		FRST	P09808	8135	47°54'	11°39'
KERMES		POPL	NB6308	5325	50°37'	9°53'	KERNWALO		FRST	MV9710	7119	48°51'	8°58'
KERN		FARM	PT9285	8335	47°41'	11°34'	KERPCHES-M.		MILL	LB4511	5306	50°38'	6°49'
KERN		AN	NV2892	6422	49°35'	9°23'	KERPEN		POPL	LA3875	5606	50°18'	6°43'
KERN		FARM	UP0932	7840	48°07'	12°26'	KERPEN STADT		POPL	LB3738	5106	50°52'	6°41'
KERN		POPL	MU4179	7415	48°34'	8°12'	KERPENER BRUCH		FRST	LB3938	5106	50°52'	6°43'
KERN		POPL	LB7941	5009	50°54'	7°17'	KERPENER WALD		FRST	LB3539	5105	50°53'	6°39'
KERN		FARM	TP8142	7838	48°12'	12°03'	KERPENER WALD		FRST	LA3777	5606	50°19'	6°43'
KERN		FRST	MV8714	7118	48°53'	8°49'	KERPERSCHIED		PUPL	LA2198	5404	50°30'	6°29'
KERN B.		MT	NA1583	5521	50°24'	9°13'	KERR-B.		MT	LA9065	5710	50°14'	7°28'
KERN. M.		MILL	NU3835	7823	48°10'	9°31'	KERR-B.		MT	LB9934	4911	51°02'	7°34'
KERN SCHN.		ROAD	MA8028	6018	49°54'	8°43'	KERRBUCKEL		AN	MV8898	6319	49°38'	8°50'

NAME	DESIG-NATION	GRID REF.	SHEET NO.	LAT.	LONG.	NAME	DESIG-NATION	GRID REF.	SHEET NO.	LAT.	LONG.
KERREN	AN	NV4478	6523	49°27'	9°37'	KERZEN	FARM	NT5886	8224	47°43'	9°46'
KERRENBERG	AN	NV2982	6522	49°29'	9°24'	KERZEN-B.	HILL	LV3785	6506	49°30'	8°45'
KERRLOH	HILL	M87070	4817	51°11'	8°34'	FRST	MV1798	6313	49°38'	7°51'	
KERS-B.	STRM	PV7191	6434	49°33'	11°22'	KERZENHEIM	POPL	MV3292	6414	49°35'	8°04'
KERS-B.	STRM	PV6990	6434	49°32'	11°20'	KERZENHÖHNCHEN	FARM	L88441	5010	50°54'	7°21'
KERSBACH	POPL	PV7090	6434	49°32'	11°21'	KERZENSTÜBLI	FRST	MT7689	8218	47°45'	8°41'
KERSBACH	POPL	PA4905	6332	49°41'	11°04'	KERZWEILERHOF	POPL	MV2891	6414	49°34'	8°00'
KERSBACHER-OU-SCHORN-W.	POND	PA4906	6332	49°41'	11°04'	KES-B.	STRM	NA4184	5523	50°24'	9°35'
KERSCH	POPL	LA2318	6205	49°47'	6°32'	KESBERN	POPL	MB0988	4612	51°20'	7°41'
KERSCHALL	FARM	UN3798	8142	47°49'	12°49'	KESCHEIU	POPL	LB9213	5310	50°39'	7°28'
KERSCHBAUM	FARM	OU2126	7337	48°03'	11°58'	KESORF	POPL	PE0892	1929	54°04'	10°39'
KERSCHBAUM	POPL	UU6707	7145	48°48'	13°11'	KESEBERG	FARM	MB2166	4813	51°08'	7°52'
KERSCHBAUM	FARM	UP7490	7345	48°39'	13°17'	KESEBRINK	FARM	LC5364	3907	52°00'	6°52'
KERSCHBAUM	FARM	TP9736	7839	48°09'	12°16'	KESELKOPF	HILL	LA7758	5809	50°10'	7°17'
KERSCHBAUM	FARM	UP3283	7442	48°35'	12°43'	KESELN	AN	MT5775	8316	47°38'	8°26'
KERSCHBAUMER	FARM	UP3554	7642	48°19'	12°46'	KESEN-B.	HILL	MB9091	4619	51°22'	8°52'
KERSCHBERG	FARM	UP1074	7540	48°29'	12°26'	KESEN-B.	MT	NC0303	4520	51°29'	9°02'
KERSCHBERG	FARM	UP3382	7442	48°34'	12°44'	KESENBACH	STRM	MU1017	7912	48°00'	7°47'
KERSCHBICHL	FARM	UP2849	7742	48°16'	12°41'	KESENWEILER	POPL	NT5489	8224	47°45'	9°43'
KERSCHBÜSCH	FRST	LA2418	6205	49°47'	6°33'	KESERNEN	POPL	NT4594	8223	47°48'	9°36'
KERSCHDORF	POPL	TP9122	7939	48°01'	12°12'	KESFELD	POPL	LAQ259	5803	50°09'	6°14'
KERSCHELBERG	FARM	QU2242	7737	48°11'	11°59'	KESEL	FARM	LD8606	3609	52°23'	7°19'
KERSCHEN-B.	STRM	LA2280	5605	50°21'	6°30'	KESPER-B.	HILL	NB0965	4820	51°08'	9°08'
KERSCHENBACH	POPL	LA2280	5605	50°21'	6°30'	KESPERS RUH	AN	MB8758	4918	51°04'	8°49'
KERSCHHOF	FARM	P04174	7535	48°29'	11°35'	KESS-B.	STRM	MB0067	4820	51°09'	9°00'
KERSCHHOFEN	POPL	PV9549	6836	49°10'	11°41'	KESS-PF.	POND	NC3314	4422	51°35'	9°29'
KERSCHHOFENER B.	STRM	PV9550	6836	49°10'	11°41'	KESSACH	STRM	NV3774	6523	49°25'	9°31'
KERSCHL	FARM	UP3281	7442	48°34'	12°43'	KESSACH	STRM	NV3772	6523	49°24'	9°31'
KERSCHLACH	POPL	P06409	8033	47°55'	11°12'	KESSACH	STRM	NV3569	6622	49°22'	9°29'
KERSCHLACHER FORST	FRST	P06511	8033	47°56'	11°13'	KESSACH	STRM	NV3366	6622	49°21'	9°27'
KERSCHLACHER-W.	LAKE	P06409	8033	47°55'	11°12'	KESSACH	STRM	NV3064	6622	49°20'	9°25'
KERSCHÖD	FARM	UP0376	7440	48°30'	12°20'	KESSACH	STRM	NV3670	6623	49°23'	9°30'
KERSCHREITH	FARM	TP8867	7538	48°25'	12°07'	KESSACH	STRM	NV3609	6623	49°22'	9°30'
KERSCHT	FRST	LA7054	5809	50°07'	7°11'	KESSACHER TEICH	VAL	NV3570	6622	49°23'	9°29'
KERSHAGEN	FARM	L87986	4609	51°19'	7°16'	KESSEBURN	SPRG	MCL306	4412	51°30'	7°45'
KERSKEN	FARM	LC4340	4206	51°47'	6°43'	KESSEBÜREN	POPL	MCL108	4412	51°31'	7°43'
KERSMECKE	FARM	MB2075	4713	51°13'	7°51'	KESEL	FRST	MT3694	8114	47°48'	8°09'
KERSMEIER	FARM	MC1683	3812	52°11'	7°46'	KESEL	MDW	NV8330	8926	49°01'	10°08'
KERSPE	STRM	MB0085	4811	51°08'	7°34'	KESEL	AN	PV7697	6334	49°36'	11°28'
KERSPE	FARM	L89484	4810	51°07'	7°29'	KESEL	MDW	NV7163	6625	49°19'	9°59'
KERSPE	STRM	L89463	4810	51°06'	7°29'	KESEL	MDW	NV5364	6624	49°20'	9°44'
KERSPE TALSPERRE	RSVR	L89506	4811	51°08'	7°30'	KESEL	AN	MU7875	7418	48°32'	8°42'
KERSPE-TALSPERRE	RSVR	L89465	4810	51°08'	7°29'	KESEL	MDW	MU5274	7424	48°31'	9°42'
KERSPENHAUSEN	POPL	N84629	5123	50°49'	9°39'	KESEL	AN	NA7934	6026	49°57'	10°06'
KERSSEN	FARM	MC1890	3712	52°15'	7°48'	KESEL	AN	MT6291	8217	47°46'	8°29'
KERSSENBRÖCK	POPL	MC5377	3815	52°08'	8°19'	KESEL	FRST	MU9543	7719	48°14'	8°56'
KERSSENBRÖCKER B.	HILL	MC5076	3815	52°08'	8°16'	KESEL	FRST	MU0891	7320	48°40'	9°07'
KERSSENFISCHER	FARM	MC2129	4213	51°42'	7°52'	KESEL	FRST	MU4786	7315	48°37'	8°17'
KERSSEIPEN	FARM	MB0875	4712	51°13'	7°41'	KESEL	FRST	MU6293	7316	48°41'	8°29'
KERSTALL	MT	M85650	4916	51°00'	8°22'	KESEL	FRST	NB1260	4921	51°05'	9°10'
KERSTEN	FARM	MC3670	3914	52°05'	8°04'	KESEL	AN	MT7388	8217	47°42'	8°38'
KERSTEN MUDENDUUK	FARM	MU3835	3314	52°40'	8°05'	KESEL	FRST	MT7985	8218	47°43'	8°43'
KERSTEN-B.	HILL	P02547	3231	52°45'	10°51'	KESEL	VAL	LV9179	6510	49°27'	7°30'
KERSTEN-B.	HILL	NB1557	4921	51°04'	9°13'	KESEL	AN	NU3128	7822	48°08'	9°25'
KERSTENBERG	FARM	P02547	3231	52°45'	10°51'	KESEL	FRST	PV9475	6536	49°24'	11°40'
KERSTENHAUSEN	POPL	NB1557	4921	51°04'	9°13'	KESEL	AN	TQ8985	6538	49°29'	12°05'
KERSTENHOF	FARM	LC0627	4303	51°40'	6°11'	KESEL	AN	MT1895	8113	47°48'	7°55'
KERSTENHOF	FARM	LC2929	4305	51°41'	6°32'	KESEL	MOW	MU6451	7825	48°18'	9°52'
KERSTGES	FARM	LC1826	4304	51°39'	6°22'	KESEL	FARM	MU8918	7919	48°01'	8°51'
KERSTING	FARM	MC2844	4113	51°50'	7°58'	KESEL	AN	MU9317	7919	48°00'	8°55'
KERSTING	FARM	MC3041	4113	51°49'	7°59'	KESEL	AN	PT0467	8428	47°33'	10°23'
KERSTING	FARM	MC2567	3913	52°03'	7°55'	KESEL	FRST	PT9989	8235	47°43'	11°39'
KERSTING	FARM	LC8733	4210	51°44'	7°22'	KESEL	VAL	PA9329	6136	49°53'	11°41'
KERSTING	FARM	MC1337	4212	51°47'	7°44'	KESEL	AN	PA7721	6134	49°49'	11°28'
KERSTING	FARM	LC6067	3907	52°02'	6°58'	KESEL	AN	PA8222	6135	49°49'	11°32'
KERSTING	FARM	LC5967	3907	52°02'	6°56'	KESEL	FRST	TQ9749	6839	49°10'	12°13'
KERSTING	FARM	LC7489	3908	52°03'	7°10'	KESEL	AN	NU3817	7923	48°00'	9°31'
KERSTING	FARM	MC1643	4112	51°50'	7°47'	KESEL	GRGE	NB9147	5027	50°58'	10°18'
KERSTINGFAUSENER	FARM	MC6244	4116	51°51'	8°27'	KESEL	AN	UN4869	8443	47°33'	12°59'
KERSTLINGERODE	POPL	NC7603	4526	51°28'	10°05'	KESEL	FARM	LB5083	4707	51°17'	6°51'
KERSTLINGERÜDERFELD	EST	NC6908	4426	51°31'	9°59'	KESEL	FRST	NB5838	5124	50°55'	9°49'
KERTEL-B.	STRM	NA0749	5920	50°06'	9°06'	KESEL	FRST	PA6686	5534	50°24'	11°20'
KERTELGE	FARM	LC9330	4210	51°43'	7°27'	KESEL	FRST	PA9618	6236	49°47'	11°43'
KERTELGRABEN	DTCH	NV2172	6521	49°24'	9°17'	KESEL	POPL	NB9486	4702	51°17'	6°02'
KERUM	FARM	P08270	7534	48°27'	11°28'	KESEL	AN	KV3697	6323	49°37'	9°30'
KERVENUUNK	POPL	LC1122	4303	51°37'	6°10'	KESEL	AN	PA7334	6034	49°56'	11°25'
KERVENHEIM	POPL	LC1123	4303	51°38'	6°10'	KESEL	MOW	PA7631	6034	49°54'	11°27'
KERWEL	FRST	LAB142	5910	50°01'	7°20'	KESEL	AN	PA3937	6031	49°58'	10°56'
KERZ	AN	NV5039	6824	49°06'	9°41'	KESEL	STRM	PU2295	7230	48°42'	10°40'
KERZ	FRST	MA6443	5917	50°02'	3°30'	KESEL	AN	MU5881	7416	48°35'	8°26'
KERZ-TAL	GRGE	NA5839	5924	50°00'	9°49'	KESEL	AN	NV0339	6820	49°06'	9°02'
KERZE-KPF	MT	MA1945	5913	50°03'	7°52'	KESEL	FRST	MU5267	7516	48°27'	8°21'
KERZELL	POPL	NA4793	5524	50°29'	9°40'	KESEL	VAL	NU2466	7521	48°27'	9°19'
KERZELLER LASSWALO	FRST	NA4693	5523	50°29'	9°39'	KESEL	MDW	NV7273	6525	49°24'	9°59'

NAME	DESIG-NATION	GR ID REF.	SHEET NO.	LAT.	LUNG.	NAME	DESIG-NATION	GR ID REF.	SHEET NO.	LAT.	LUNG.
KESSEL	MDW	NV7272	6525	49°24'	9°59'	KESSEL-BGE.	MTS	MA0630	6012	49°55'	7°41'
KESSEL	AN	MA5000	6315	49°39'	8°19'	KESSEL-BR.	SPRG	NAD131	6026	49°55'	10°08'
KESSEL	AN	MA4300	6315	49°39'	8°13'	KESSEL-BR.	SPRG	LV9955	6711	49°14'	7°37'
KESSEL	AN	MT1778	8313	47°39'	7°54'	KESSEL-BR.	BRDG	PV5189	6432	49°32'	11°05'
KESSEL	AN	MT0483	8312	47°42'	7°43'	KESSEL-GR.	UTCH	PU4900	8131	47°50'	10°59'
KESSEL	FRST	NB3667	4823	51°09'	9°31'	KESSEL-GR.	UTCH	PU5001	8132	47°51'	11°00'
KESSEL	HILL	NB7474	4726	51°13'	10°04'	KESSEL-GR.	DTCH	QU0802	8136	47°50'	11°47'
KESSEL	FRST	PA0252	5828	50°07'	10°26'	KESSEL-GR.	VAL	NA0423	6120	49°52'	9°04'
KESSEL	FRST	MU8798	7218	48°44'	8°49'	KESSEL-GR.	UTCH	TR8410	6238	49°42'	12°00'
KESSEL	MDW	MU5170	7516	48°29'	8°20'	KESSEL-GR.	DTCH	PT6063	8432	47°30'	11°08'
KESSEL	FRST	NU7837	7826	48°11'	10°03'	KESSEL-GR.	UTCH	QT0089	8236	47°43'	11°40'
KESSEL	MDW	MU6824	7917	48°04'	8°34'	KESSEL-GR.	UTCH	PT9989	8235	47°43'	11°39'
KESSEL	AN	MU7223	7917	48°04'	8°37'	KESSEL-GR.	UTCH	PT3470	8430	47°34'	10°47'
KESSEL	GRGE	TN7687	8238	47°42'	12°01'	KESSEL-GR.	DTCH	PA3837	6031	49°58'	10°55'
KESSEL	FRST	NB7736	5126	50°52'	10°05'	KESSEL-HOLZ	FRST	PV5799	6333	49°37'	11°10'
KESSEL	FRST	PV5766	6632	49°20'	11°10'	KESSEL-HTT.	BLDG	PT4070	8431	47°34'	10°52'
KESSEL	VAL	NB9317	5327	50°42'	10°19'	KESSEL-KPF.	MT	NB7348	5026	50°59'	10°02'
KESSEL	AN	PA0382	5628	50°23'	10°27'	KESSEL-KPF.	HILL	NB6700	5425	50°33'	9°57'
KESSEL	FARM	K89123	5202	50°43'	6°02'	KESSEL-M.	MILL	NA7267	5726	50°15'	10°01'
KESSEL	FRST	UO9318	7047	48°54'	13°42'	KESSEL-M.	MILL	MA2469	5713	50°16'	7°56'
KESSEL	FRST	NA2746	5922	50°04'	9°23'	KESSEL-S.	LAKE	TP8928	7939	48°04'	12°10'
KESSEL	FRST	MA3047	5914	50°04'	8°01'	KESSEL-S.	POND	UP0210	8040	47°55'	12°21'
KESSEL	AN	QA0280	5637	50°20'	11°50'	KESSEL-T.	VAL	MV2893	6414	49°35'	8°00'
KESSEL	VAL	NV5121	7024	48°56'	9°42'	KESSEL-T.	VAL	PT3469	8430	47°34'	10°47'
KESSEL	AN	NV8221	7026	48°56'	10°07'	KESSEL-W.	POND	QV0796	6437	49°35'	11°52'
KESSEL	AN	NV1801	7221	48°46'	9°14'	KESSEL-W.	POND	QV0893	6437	49°33'	11°53'
KESSEL	FRST	MA3252	5814	50°07'	8°03'	KESSEL-WD.	CL IF	PT4070	8431	47°34'	10°52'
KESSEL	FRST	NA1565	5721	50°14'	9°13'	KESSELÄCKER	AN	NV8440	6826	49°06'	10°09'
KESSEL	POPL	PA7651	5934	50°05'	11°28'	KESSELÄCKER	AN	NV2157	6721	49°16'	9°17'
KESSEL	FRST	PA7750	5934	50°04'	11°28'	KESSELÄCKER	AN	NV2555	6722	49°15'	9°20'
KESSEL	FRST	NA0642	5920	50°02'	9°05'	KESSELÄCKER	AN	NV3454	6722	49°14'	9°28'
KESSEL	AN	PA3232	5831	50°06'	10°51'	KESSELÄCKER	AN	NV3253	6722	49°14'	9°26'
KESSEL	FRST	MA6843	5917	50°02'	8°33'	KESSELALPE	BLDG	QT2389	8237	47°43'	11°58'
KESSEL	STRM	PU1799	7229	48°44'	10°35'	KESSELB.	STRM	NU3342	7722	48°14'	9°26'
KESSEL	STRM	PU2096	7229	48°42'	10°38'	KESSELB.	STRM	NU0991	7320	48°40'	9°07'
KESSEL	FRST	PV3401	7230	48°45'	10°49'	KESSELBACH	STRM	LA4908	6207	49°42'	6°55'
KESSEL BERG	MT	NV8548	6827	49°11'	10°10'	KESSELBACH	STRM	NV8547	6827	49°10'	10°10'
KESSEL FR. AHERHAMMER	MILL	M83145	5014	50°57'	8°01'	KESSELBACH	STRM	NT2587	8222	47°44'	9°20'
KESSEL HOLZ	FRST	NA9505	6327	49°41'	10°19'	KESSELBACH	STRM	MT2495	8113	47°48'	7°59'
KESSEL SCHN.	ROAD	MA6742	5917	50°02'	8°32'	KESSELBACH	STRM	MU9018	7919	48°01'	8°52'
KESSEL-/GEDERER-/ GR.	DTCH	UN0493	8240	47°46'	12°23'	KESSELBACH	STRM	KV9790	6403	49°32'	6°11'
KESSEL-A.	BLDG	NT8867	8427	47°33'	10°10'	KESSELBACH	STRM	NT6165	8424	47°32'	9°49'
KESSEL-A.	BLDG	UN4869	8443	47°33'	12°59'	KESSELBACH	STRM	NT6266	8425	47°33'	9°49'
KESSEL-B	MT	M89958	4919	51°04'	8°59'	KESSELBACH	POPL	M89113	5319	50°40'	8°52'
KESSEL-B.	HILL	M82234	5113	50°51'	7°53'	KESSELBACH	FRST	MU4382	7415	48°35'	8°14'
KESSEL-B.	STRM	UQ0483	6539	49°28'	12°17'	KESSELBACH	STRM	MU4382	7415	48°35'	8°14'
KESSEL-B.	STRM	TP8027	7938	48°03'	12°03'	KESSELBACH	POPL	TP8872	7538	48°28'	12°08'
KESSEL-B.	HILL	PA9206	6336	49°40'	11°40'	KESSELBACH	STRM	LV9197	6310	49°37'	7°29'
KESSEL-B.	HILL	LA4512	6207	49°44'	6°51'	KESSELBACH	POPL	MA4363	5715	50°13'	8°12'
KESSEL-B.	MT	LA4908	6207	49°42'	6°55'	KESSELBACH	FRST	MV2814	7114	48°52'	8°01'
KESSEL-B.	HILL	PD0118	3428	52°40'	10°29'	KESSELBACH	STRM	NV4450	6723	49°12'	9°36'
KESSEL-B.	RDGE	MV2459	6713	49°17'	7°58'	KESSELBACHER WALD	FRST	MA4362	5715	50°12'	8°12'
KESSEL-B.	HILL	NC4824	4324	51°40'	9°41'	KESSELBECKE	MDW	N83639	5023	50°54'	9°31'
KESSEL-B.	STRM	M84089	4614	51°21'	8°08'	KESSELBERG	FRST	MT4597	8115	47°49'	8°16'
KESSEL-B.	MT	LB9087	4610	51°19'	7°25'	KESSELBERG	MT	MU4527	7815	48°06'	8°16'
KESSEL-B.	MT	LV6783	6509	49°29'	7°10'	KESSELBERG	AN	LV8544	6810	49°08'	7°25'
KESSEL-B.	HILL	LA5818	6108	49°48'	7°02'	KESSELBERG	MT	PV9020	7035	48°54'	11°35'
KESSEL-B.	HILL	NC2916	4422	51°36'	9°25'	KESSELBERG	MT	PT7678	8334	47°38'	11°20'
KESSEL-B.	STRM	LC5706	4507	51°29'	6°56'	KESSELBERG	MT	QV1547	6837	49°08'	11°57'
KESSEL-B.	SLP	NC3033	4222	51°45'	9°26'	KESSELBERG	FARM	L84391	4606	51°21'	6°45'
KESSEL-B.	STRM	PT2486	8229	47°43'	10°39'	KESSELBERG	AN	MA3310	6214	49°44'	8°04'
KESSEL-B.	HILL	PV8592	6435	49°33'	11°34'	KESSELBERG	HILL	NU3568	7522	48°28'	9°28'
KESSEL-B.	DTCH	UN4086	8243	47°42'	12°52'	KESSELBERG	FRST	MU4154	7615	48°20'	8°12'
KESSEL-B.	DTCH	UN4969	8443	47°43'	12°59'	KESSELBERG	MT	PA9352	5936	50°05'	11°42'
KESSEL-B.	MT	MV3060	6714	49°17'	8°02'	KESSELBERG	POPL	MU4727	7915	48°06'	8°17'
KESSEL-B.	MT	N83930	5123	50°49'	9°33'	KESSELBERG	FRST	MU4620	7915	48°02'	8°17'
KESSEL-B.	HILL	N88486	4627	51°19'	10°13'	KESSELBERG	FARM	K89123	5202	50°43'	6°02'
KESSEL-B.	MT	LA7897	5409	50°31'	7°17'	KESSELBERG	MT	MV7013	7117	48°52'	8°35'
KESSEL-B.	HILL	MA1421	6112	49°50'	7°48'	KESSELBERG /HINT./	FARM	PA9352	5936	50°05'	11°42'
KESSEL-B.	HILL	M85304	5416	50°35'	8°20'	KESSELBERG /VORD./	BLDG	PA9352	5936	50°05'	11°42'
KESSEL-B.	HILL	N85771	4824	51°11'	9°49'	KESSELBODEN	POPL	UQ2433	6941	49°01'	12°35'
KESSEL-B.	HILL	N87798	4526	51°26'	10°07'	KESSELBODEN	AN	PA6906	6334	49°41'	11°20'
KESSEL-B.	STRM	N80364	4820	51°08'	9°02'	KESSELBODEN	AN	PA6904	6334	49°40'	11°20'
KESSEL-B.	STRM	N80463	4820	51°07'	9°04'	KESSELBODEN	AN	NA6708	6225	49°43'	9°56'
KESSEL-B.	HILL	MC9005	4419	51°30'	8°52'	KESSELBODEN	AN	NV3246	6822	49°10'	9°26'
KESSEL-B.	HILL	L86901	5408	50°33'	7°09'	KESSELBODEN GR.	VAL	NA5907	6224	49°43'	9°49'
KESSEL-B.	STRM	MA4506	5715	50°15'	8°14'	KESSELBOGEN	FRST	PU7971	7534	48°28'	11°25'
KESSEL-B.	STRM	MA4464	5715	50°13'	8°13'	KESSELBORN	SPRG	NA1199	5420	50°33'	9°10'
KESSEL-B.	STRM	LB9523	5211	50°45'	7°31'	KESSELBR.	SPRG	MU9709	8019	47°56'	8°58'
KESSEL-B.	STRM	PA8062	5835	50°11'	11°31'	KESSELBR.	SPRG	NU7666	7526	48°26'	10°02'
KESSEL-B.	HILL	MA3048	5914	50°05'	8°01'	KESSELBROICH	FARM	LB1502	5404	50°32'	6°23'
KESSEL-B.	HILL	MA6274	5616	50°19'	8°28'	KESSELBRUNN	AN	NU5156	7624	48°21'	9°41'
KESSEL-B.	HILL	NC7100	4526	51°27'	10°01'	KESSELBRUNN	POPL	NU7666	7526	48°26'	10°02'
KESSEL-B.	HILL	PC1427	4329	51°41'	10°39'	KESSELBRUCH	FRST	MA7946	5918	50°04'	8°43'

NAME	DESIGNATION	GRID REF.	SHEET NO.	LAT.	LONG.	NAME	DESIGNATION	GRID REF.	SHEET NO.	LAT.	LONG.
KESSELBRUCH-SCHN.	ROAD	MA8047	5918	50°04'	8°43'	KESSELMOOS	MRSH	PT7286	8233	47°42'	11°17'
KESSELBRUCHER LINIE	ROAD	LA9827	0111	49°53'	7°35'	KESSELOSTHEIM	POPL	Pu2196	7229	48°42'	10°38'
KESSELBRUNEN	AN	MT8587	8218	47°44'	8°48'	KESSELQUELLE	SPRG	NU3342	7722	48°14'	9°26'
KESSELBRUNN	FARM	NT8097	8126	47°049'	10°04'	KESSELRAIN	AN	NV3013	7122	48°52'	9°25'
KESSELBRUNN	FRST	LV8787	0410	49°31'	7°26'	KESSELRAIN	FRST	NA0125	6120	49°53'	9°01'
KESSELBRUNNEN	AN	NU3333	7822	48°09'	9°26'	KESSELRAIN	AN	NA1934	6021	49°57'	9°16'
KESSELBRUNNEN	SPRG	MU7486	7317	48°38'	8°39'	KESSELRAIN	SLP	NA7191	5526	50°28'	10°00'
KESSELBRUNNEN	AN	NV1318	7021	48°55'	9°11'	KESSELRECH	FRST	LV9098	6310	49°37'	7°29'
KESSELBRUNNEN	WELL	MU9370	7519	48°29'	8°55'	KESSELRING	AN	NV3092	6422	49°35'	9°25'
KESSELBRUNNEN	WELL	MT1172	8312	47°36'	7°49'	KESSELRÜCK	HILL	NB5755	4924	51°03'	9°49'
KESSELBRUNNEN	AN	NV0012	7120	48°52'	9°00'	KESSELRÜCK	FRST	NB9317	5227	50°42'	10°19'
KESSELBRUNNEN	AN	NU4697	7223	48°43'	9°38'	KESSELRÜCK	FRST	NB9317	5327	50°42'	10°19'
KESSELBRUNNENTEICH	VAL	MV1961	6713	49°18'	7°53'	KESSELS	FARM	L83784	4705	51°17'	6°40'
KESSELBUHL	HILL	NU2134	7821	48°09'	9°17'	KESSELS-B.	HILL	NB5352	4924	51°01'	9°46'
KESSELBUHL	FRST	LV3145	0806	49°08'	6°41'	KESSELS-B.	MT	NB5748	5024	50°59'	9°49'
KESSELBUHL	FRST	MT1878	8313	47°39'	7°55'	KESSELS-B.	HILL	L84508	5306	50°36'	6°49'
KESSELBUSCH	AN	MV2797	6313	49°37'	7°59'	KESSELSBERG	FRST	MU4997	7215	48°04'	8°19'
KESSELBUSCH	FRST	M89477	4719	51°15'	8°55'	KESSELSCHART	FRST	LA5927	6108	49°53'	7°02'
KESSELUELL	VAL	LV7191	0409	49°33'	7°13'	KESSELSCHIED	POPL	L89332	5110	50°50'	7°29'
KESSELDORF	POPL	MV3114	7114	48°52'	8°04'	KESSELSCHLAG	FRST	QV0893	6437	49°33'	11°53'
KESSELCKSCH.	STRM	LA0219	0203	49°47'	6°15'	KESSELSCHLSE.	LCKS	MV6644	6817	49°09'	8°32'
KESSELEIK	POPL	K89285	4702	51°17'	6°01'	KESSELSOELL	AN	L85588	4607	51°18'	6°55'
KESSELER	POPL	MC3824	4314	51°40'	8°08'	KESSELSDHÜNN	FARM	L87559	4909	51°04'	7°13'
KESSELFELD	AN	NV4730	6923	49°01'	9°38'	KESSELSDORFERROTT	POPL	LC3235	4205	51°44'	6°34'
KESSELFELD	AN	NV8646	6827	49°10'	10°11'	KESSELSEE	POND	PT0679	8328	47°39'	10°25'
KESSELFELD	AN	NV7244	6825	49°09'	9°59'	KESSELSEIFEN	GRGE	LA5179	5607	50°21'	6°55'
KESSELFELD	AN	NB5627	5224	50°47'	9°47'	KESSELSEIGE	DTCH	UQ0831	6946	49°01'	13°22'
KESSELFELD	POPL	NV4549	0823	49°11'	9°37'	KESSELSEFENN	SCRH	LA1172	5704	50°16'	6°21'
KESSELFELD	AN	NV4053	0723	49°14'	9°33'	KESSELSEGR.	GRGE	NB7039	5026	50°54'	10°00'
KESSELFELD	POPL	NV4550	0723	49°12'	9°37'	KESSELSGRABEN	VAL	NB5338	5124	50°53'	9°45'
KESSELFELS	ROCK	PAY185	5636	50°23'	11°41'	KESSELSHAUS	FARM	L85785	4607	51°18'	6°57'
KESSELFINKENLUCH	GRGE	NU3377	7422	48°33'	9°27'	KESSELSHÄUSCHEN	BLDG	MA0428	6012	49°54'	7°40'
KESSELGASSE	FRST	NV4638	6923	49°06'	9°38'	KESSELSHÜTTE	BLDG	L83583	4705	51°16'	6°38'
KESSELGR.	DTCH	NA7036	6025	49°58'	9°59'	KESSELSPITZ	PEAK	PT0890	8528	47°24'	10°26'
KESSELGR.	DTCH	MU1031	7812	48°08'	7°47'	KESSELSTADT	POPL	MA9253	5819	50°08'	8°53'
KESSELGRABEN	VAL	UV1353	0837	49°12'	11°55'	KESSELSTADT	LCKS	MA9052	5819	50°07'	8°52'
KESSELGRABEN	VAL	N84938	5124	50°53'	9°42'	KESSELSTADT	FRST	MA9154	5819	50°08'	8°52'
KESSELGRABEN	GRGE	MT5481	8316	47°41'	8°23'	KESSELSTADTER WALD	FRST	LA5644	5907	50°02'	6°59'
KESSELGRABEN	VAL	NA6242	5925	50°02'	9°52'	KESSELSTATTER FORST	FRST	LA5744	5908	50°02'	7°00'
KESSELGRAT	ROGE	NT9745	8627	47°21'	10°17'	KESSELSTEIG	AN	MU7223	7917	48°04'	8°37'
KESSELGRÖTTE	FRST	NV4414	7123	48°53'	9°36'	KESSELSTEIN	MONU	NC3132	4222	51°44'	9°27'
KESSELGRUBE	GRGE	MU8516	7918	48°00'	8°48'	KESSELSTEIN	AN	PT3689	8230	47°44'	10°49'
KESSELGRUBE	VAL	TO9818	7139	48°53'	12°14'	KESSELSTEIN	MT	NA6888	5525	50°26'	9°58'
KESSELGRUBEN	POND	QV0897	6437	49°35'	11°51'	KESSELSTRASSE	ROAD	UU3568	6642	49°20'	12°44'
KESSELGRUBEN	AN	PU4822	7931	48°02'	10°59'	KESSELSTRASSE	ROAD	UU3766	6642	49°19'	12°46'
KESSELGRUND	VAL	NC5225	4324	51°40'	9°45'	KESSELSTUBE	BLDG	UN3197	8142	47°48'	12°44'
KESSELGRUND	VAL	LA9470	5711	50°16'	7°31'	KESSELSTUBE	POPL	L85872	4807	51°11'	6°58'
KESSELGRUND	VAL	PA4881	5632	50°22'	11°05'	KESSELSTUBE	FARM	PA5972	5733	50°17'	11°14'
KESSELHAJ	FRST	PC0241	4128	51°049'	10°29'	KESSELSTAL	VAL	NU9277	7427	48°32'	10°15'
KESSELHALDE	FRST	MU8634	7818	48°09'	8°49'	KESSELSTAL	VAL	NU1130	7820	48°07'	9°09'
KESSELHALDE	FRST	MU9227	7919	48°06'	8°53'	KESSELTANNE	FRST	MA5636	6016	49°58'	8°23'
KESSELHALDE	FRST	MT6793	8217	47°047'	8°34'	KESSELTHAL	VAL	MA4831	6015	49°56'	8°17'
KESSELHAU	FRST	MT9777	8319	47°39'	8°58'	KESSELTHAL	VAL	UV0540	6936	49°05'	11°49'
KESSELHECKE	MDW	N83638	5123	50°53'	9°31'	KESSELTHAL	AN	NU4596	7223	48°43'	9°37'
KESSELHEEGE	FRST	NB0630	5120	50°449'	9°05'	KESSELTRÄNKE	POND	MA7946	5918	50°04'	8°43'
KESSELHEIM	POPL	LA9984	5511	50°24'	7°35'	KESSELTRÄNKE	AN	NU2719	7922	48°01'	9°22'
KESSELHEIM	POPL	LA9984	5611	50°24'	7°35'	KESSELWALD	FRST	LV5272	6607	49°23'	6°58'
KESSELHOF	HILL	ND2285	2822	53°07'	9°20'	KESSELWALD	AN	MT5268	8416	47°34'	8°22'
KESSELHOF	RUIN	MU9226	7919	48°05'	8°53'	KESSELWALD	FRST	NV5414	7124	48°53'	9°44'
KESSELHOF	FARM	L85091	4607	51°21'	6°51'	KESSELWALD	FRST	NV0038	6920	49°06'	9°00'
KESSELHOF	FARM	N86701	5425	50°33'	9°57'	KESSELWALD	FRST	NV3890	6423	49°34'	9°32'
KESSELHOF	FARM	NA5998	5425	50°32'	9°50'	KESSELWALD	FRST	PA0821	6129	49°50'	10°30'
KESSELHOF	POPL	NV4652	0723	49°13'	9°38'	KESSELWALD	FRST	MU4341	7715	48°13'	8°14'
KESSELHÜHLE	HILL	MC9105	4419	51°30'	8°52'	KESSELWALD	FRST	NA1199	5420	50°33'	9°10'
KESSELHÜTTE	MDW	UG3866	0642	49°19'	12°44'	KESSELWALD	FRST	UR1339	6040	49°58'	12°23'
KESSELHÜTTE	BLDG	MU5072	7516	48°30'	8°19'	KESSELWALD	FRST	LA6248	5908	50°04'	7°04'
KESSELINDER-B.	STRM	LA5794	5507	50°29'	6°59'	KESSELWAND	FRST	NB7749	5026	50°59'	10°06'
KESSELING	POPL	LA5994	5508	50°29'	7°01'	KESSELWAND	CLIF	UN4969	8443	47°33'	12°59'
KESSELINGER B.	STRM	LA5994	5508	50°29'	7°01'	KESSELWAND	CLIF	TN7687	8238	47°42'	12°01'
KESSELINGER WALD	FRST	LA5889	5508	50°26'	7°00'	KESSELWAND	SLP	PT4676	8331	47°37'	10°56'
KESSELINGER WALD	FRST	LA5790	5507	50°27'	6°59'	KESSELWAND	POND	PV6858	6733	49°15'	11°19'
KESSELKAMP	FARM	L85492	4607	51°22'	6°54'	KESSELWAND	AN	MT5268	8416	47°34'	8°22'
KESSELKL.	VAL	NV8529	6926	49°00'	10°10'	KESSELWAND	MDW	QA0300	6336	49°37'	11°49'
KESSELKLINGE	GRGE	NV4525	7023	48°59'	9°37'	KESSELWAND	MDW	MU9402	8119	47°52'	8°55'
KESSELKLIPPE	ROCK	PC1138	4229	51°47'	10°37'	KESSELWAND	MDW	MA5617	6116	49°48'	8°23'
KESSELKOPF	MT	PT8784	8335	47°41'	11°29'	KESSELWAND	MUW	NV6411	7125	48°51'	9°52'
KESSELKOPF	FRST	N88135	5126	50°52'	10°09'	KESSELWAND	MUW	NV8249	6826	49°11'	10°08'
KESSELKÖPFE	HILL	NC8960	4027	51°59'	10°18'	KESSELWAND	HILL	MD1822	3412	52°32'	7°47'
KESSELKÖPFE	MT	PT8869	8433	47°33'	11°14'	KESSELWAND	HILL	NB7293	4626	51°23'	10°02'
KESSELKOPF.	MT	N87765	4826	51°08'	10°06'	KESSELWAND	HILL	NB9095	4527	51°24'	10°17'
KESSELLACH-H.	BLDG	MV3633	6914	49°03'	8°07'	KESSELWAND	UTCH	PT1481	8329	47°40'	10°31'
KESSELLACHE	FRST	MV3633	6914	49°03'	8°07'	KESSELWAND	MILL	NA6254	5825	50°08'	9°52'
KESSELLAINE	DTCH	PT8671	8433	47°34'	11°14'	KESSELWAND	FARM	MB2057	4913	51°03'	7°52'
KESSELLOUCH	FRST	NB3767	4823	51°09'	9°32'	KESSELWAND	MILL	MB1957	4913	51°03'	7°50'

NAME	DESIGNATION	GRU REF.	SHEET NO.	LAT.	LONG.	NAME	DESIGNATION	GRU REF.	SHEET NO.	LAT.	LONG.
KESSENICH	POPL	L84416	5306	50°40'	6°47'	KETSCH-B.	STRM	U02497	6341	49°36'	12°34'
KESSENICH	POPL	L86619	5208	50°42'	7°06'	KETSCH-B.	STRM	N82858	4922	51°04'	9°24'
KESSENS	FARM	MD2619	3413	52°31'	7°55'	KETSCH-B.	STRM	U02596	6441	49°35'	12°35'
KESSENSTEIN	HILL	OV1056	6737	49°13'	11°53'	KETSCHAU	AN	MV6466	6617	49°21'	8°30'
KESSIMHAUSEN	FARM	NC2584	3722	52°12'	9°22'	KETSCH	FARM	MD9770	3019	52°59'	8°58'
KESSLEBERG	HILL	PV3579	6531	49°27'	10°52'	KETSCHENBACH	POPL	PA4977	5632	50°20'	11°05'
KESSLER	BLDG	NU8211	8026	47°57'	10°06'	KETSCHENDORF	POPL	PA4821	6132	49°49'	11°04'
KESSLER	AN	MV7868	6618	49°22'	8°42'	KETSCHENDORF	POPL	PA4067	5731	50°14'	10°58'
KESSLER	AN	NU5075	7424	48°32'	9°41'	KETSCHENMÜHLE	MILL	PV4541	6831	49°06'	10°59'
KESSLER	AN	NU0873	7420	48°31'	9°07'	KETSCHENWÄLDER	POPL	NV9137	6927	49°05'	10°15'
KESSLER	BLDG	NT1795	8122	47°48'	9°29'	KETSCHER ALLEE	ROAD	MV6468	6617	49°22'	8°30'
KESSLER	AN	NV7712	7126	48°51'	10°03'	KETSCHER WALD	FRST	MV6769	6617	49°22'	8°33'
KESSLER	AN	MA2225	6113	49°52'	7°55'	KETSCHERWEG	ROAD	MV7064	6617	49°20'	8°35'
KESSLER	AN	NU2716	7922	48°00'	9°22'	KETSCHERWEG	ROAD	MV7162	6617	49°19'	8°36'
KESSLER	FARM	UN3281	8342	47°40'	12°46'	KETT-B.	STRM	LC7047	4108	51°51'	7°07'
KESSLER	AN	NU7628	7826	48°06'	10°01'	KETT-B.	HILL	MC7714	4418	51°35'	8°40'
KESSLER	AN	MU8877	7419	48°33'	8°50'	KETT-W.	FRST	MA1905	6313	49°41'	7°53'
KESSLER	FRST	NA2740	5922	50°01'	9°23'	KETTE	AN	NU3159	7722	48°12'	9°25'
KESSLER GRUND	VAL	MB7959	4918	51°05'	8°42'	KETTEL-B.	HILL	M00426	3411	52°34'	7°35'
KESSLER-A.	BLDG	UN3280	8342	47°39'	12°46'	KETTEL-B.	HILL	PD1599	2730	53°14'	10°43'
KESSLER-B.	HILL	MA2042	6013	49°56'	7°53'	KETTEL-GR.	DTCH	T08886	6538	49°29'	12°02'
KESSLER-B.	STRM	PA8147	5935	50°03'	11°32'	KETTEL-WSE.	MOW	U02662	6741	49°17'	12°47'
KESSLER-H.	MT	UN3280	8342	47°39'	12°46'	KETTEL BACH	FARM	L89187	4610	51°19'	7°26'
KESSLERALPE	FRST	NT8349	8626	47°23'	10°06'	KETTEL BACH	FARM	L89087	4610	51°19'	7°25'
KESSLERBÄCHLE	STRM	MU5612	8016	47°58'	8°25'	KETTEL BÄCHEL	STRM	PV2869	6630	49°22'	10°46'
KESSLERDELL	VAL	MA2307	6213	49°43'	7°56'	KETTEL BACHGRABEN	STRM	MV7015	7117	48°53'	8°35'
KESSLERGRUND	VAL	MA0808	6212	49°43'	7°43'	KETTELBECK	FARM	L85082	4707	51°16'	6°51'
KESSLERHAU	FRST	NU0787	7320	48°38'	9°06'	KETTELBECKSHAUS	FARM	L85082	4707	51°16'	6°51'
KESSLERHÄUSLE	BLDG	MU5733	7816	48°09'	8°25'	KETTELDORF	POPL	PV2868	6630	49°21'	10°46'
KESSLERHÖHE	FRST	MU3305	8114	47°54'	8°06'	KETTELDOURFER FRUST	FRST	PV2867	6630	49°20'	10°46'
KESSLERLOCH	MILL	MT7788	8218	47°45'	8°41'	KETTELE	FARM	MC3257	4014	51°58'	8°01'
KESSLERLOCH	CAVE	MT7688	8218	47°45'	8°41'	KETTELER	FARM	LC7138	4208	51°47'	7°08'
KESSLERMOOS	MRSH	MU3304	8114	47°53'	8°06'	KETTELER	FARM	LC6446	4208	51°45'	7°02'
KESSLERMÜHLE	MILL	MU3305	8114	47°54'	8°06'	KETTELER	FARM	LC9760	4011	51°59'	7°30'
KESSLERN	AN	MT9379	8319	47°40'	8°55'	KETTELER-HURST	FRST	MC2248	4113	51°53'	7°52'
KESSLERS B.	MT	MB6319	5216	50°43'	8°29'	KETTELHOIT	FARM	MC6745	4117	51°51'	8°31'
KESSLERS W.	MOW	MA9633	6019	49°57'	8°56'	KETTELS-B.	HILL	MD2510	3513	52°26'	7°54'
KESSLERSBUDEN	FRST	NV0298	6320	49°38'	9°02'	KETTELSTORF	POPL	PO1486	2830	53°07'	10°42'
KESSLERSCHROFEN	FARM	MU3780	7414	48°34'	8°09'	KETTeltasche	POPL	L86995	4608	51°23'	7°07'
KESSLERSGR.	DTCH	LA8308	6210	49°43'	7°23'	KETTEN	POPL	L89078	4710	51°15'	7°25'
KESSLERSGRUND	VAL	MU0460	7615	48°23'	8°18'	KETTEN	POPL	N86511	5325	50°39'	9°55'
KESSLERSGRUND	AN	NU0652	6720	49°13'	9°05'	KETTEN-B.	MT	N81368	4821	51°10'	9°11'
KESSLERSHÜLZLE	FRST	MU8676	7418	48°32'	8°49'	KETTEN-GER.	ROAD	P08924	7935	48°02'	11°32'
KESSLERSKOPF	FRST	MT3992	8215	47°47'	8°11'	KETTEN-KR.	BLDG	MD8809	3518	52°26'	8°43'
KESSLERSLUCH	FRST	MU7736	7818	48°11'	8°41'	KETTENACKER	POPL	NU2343	7721	48°14'	9°19'
KESSLERSRAIN	FRST	NA2810	6222	49°44'	9°23'	KETTENACKERWEG	ROAD	NU2644	7722	48°15'	9°21'
KESSLERSREUTE	AN	MU7084	7317	48°36'	8°35'	KETTENBACH	DTCH	PV7668	6634	49°20'	11°25'
KESSLERSTEICH	AN	MV7039	6817	49°06'	8°35'	KETTENBACH	POPL	PV7568	6634	49°20'	11°25'
KESSLERWAND	CL IF	NT8249	8626	47°23'	10°05'	KETTENBACH	DTCH	PV2884	6530	49°30'	10°46'
KESSLERWIESEN	AN	MT5073	8316	47°36'	8°20'	KETTENBACH	POPL	MA3466	5714	50°14'	8°04'
KESSLING	FARM	MO2007	3512	52°24'	7°49'	KETTENBACH	RSTA	MA3366	5714	50°14'	8°04'
KESSLINGEN	POPL	LV1787	6404	49°30'	6°28'	KETTENBERG	MT	UQ2260	6741	49°16'	12°33'
KESSLINGER-B.	HILL	LV1788	6404	49°31'	6°28'	KETTENBERG	FARM	UP2821	7942	48°01'	12°41'
KESTEL	POPL	PA6366	5733	50°13'	11°17'	KETTENBERG	FARM	L87755	4909	51°02'	7°15'
KESTEL-BR.	WELL	QA1128	6137	49°52'	11°56'	KETTENBÜHL	HILL	MV4570	6615	49°23'	8°14'
KESTELBERG	AN	MU5397	7216	48°43'	8°22'	KETTENBRÜNNLE	WELL	MU8991	7319	48°40'	8°51'
KESTELBERG	MT	PV9479	6536	49°26'	11°41'	KETTENBURG	POPL	ND3867	3023	52°57'	9°34'
KESTELBUG	HILL	PV2978	6530	49°26'	10°47'	KETTEND	FRST	NU0051	6720	49°13'	9°00'
KESTEN	POPL	LA5329	6007	49°54'	6°57'	KETTENGRUND	AN	MU9398	7219	48°44'	8°54'
KESTENER WALD	FRST	LA5129	6107	49°54'	6°56'	KETTENHAM	FARM	UP6580	7445	48°33'	13°10'
KESTENHÖH.	FRST	MA6861	5717	50°12'	8°33'	KETTENHAM	POPL	TP9020	7939	48°00'	12°11'
KESTER-B.	HILL	PO0990	2829	53°09'	10°38'	KETTENHAM	POPL	TP9019	8039	47°59'	12°11'
KESTERMANN	FARM	LC7673	3904	52°06'	7°11'	KETTENHAUSEN	POPL	MB0318	5211	50°42'	7°38'
KESTERNICH	POPL	LB1109	5304	50°36'	6°20'	KETTENHEIM	POPL	MA3608	6214	49°43'	8°07'
KESTERNICH	POPL	LB1009	5303	50°36'	6°19'	KETTENHEIM	POPL	LB3024	5205	50°45'	6°35'
KESTERT	POPL	MA0360	5811	50°11'	7°38'	KETTENHÜFSTETTEN	POPL	PV1172	6629	49°23'	10°32'
KESTERWEG	ROAD	NV4080	6523	49°28'	9°33'	KETTENHOLZ	FRST	QV0128	7036	48°58'	11°45'
KESTLETE	AN	MU9041	7719	48°13'	8°52'	KETTENIS	POPL	K89114	5302	50°38'	6°02'
KESTRICH	POPL	N81210	5321	50°38'	9°10'	KETTENISER WALD	FRST	K89715	5302	50°39'	6°08'
KESZLER	AN	NU2689	7322	48°39'	9°29'	KETTENKAMP	POPL	MD2126	3413	52°35'	7°50'
KESZLERS-M.	MILL	MA4599	5415	50°32'	8°13'	KETTENKAMPER SAND	AN	MD1927	3412	52°35'	7°48'
KETEL	FARM	PE0164	2129	53°49'	10°32'	KETTENKREUZ	SHR	LA1372	5704	50°16'	6°23'
KETELS	FARM	LC2605	4504	51°28'	6°29'	KETTENMÜHLE	MILL	NA8806	6227	49°42'	10°13'
KETELSBERG	POPL	NF7410	1726	54°14'	10°08'	KETTENSCHMIEDE	BLDG	NV8408	7126	48°49'	10°08'
KETELSBÜTTEL	POPL	NE0199	1820	54°08'	9°01'	KETTENSCHMIEDE	POPL	NV8225	7026	48°58'	10°07'
KETELSBÜTTEL SUMMERKOUG	MOW	ME9998	1819	54°08'	8°59'	KETTENWALD	FRST	NV0583	6520	49°30'	9°04'
KETELSBY	POPL	NF5451	1325	54°36'	9°50'	KETTENWÄLDCHEN	FRST	NV0682	6520	49°29'	9°05'
KETELSFURER DEICH	FARM	NE3185	1922	54°01'	9°28'	KETTER	AN	NV5683	6524	49°40'	9°46'
KETELSWARTZ	FARM	MF7354	1317	54°38'	8°35'	KETTER-B.	HILL	PC0610	4429	51°32'	10°32'
KETHANTEIFCHSKOPF	MT	NC8719	4327	51°37'	10°16'	KETTERER KASPERSHF.	FARM	MU3442	7714	48°14'	8°07'
KETHENBURG	FARM	MD9706	3519	52°24'	8°58'	KETTERERHANSEN-HOF	FARM	MU3241	7714	48°13'	8°05'
KETHORN	FARM	LD7504	3609	52°22'	7°10'	KETTERERSHOF	FARM	MU3912	8015	47°57'	8°11'
KETSCH	POPL	MV6568	6617	49°22'	8°31'	KETTERHÜLZCHEN	FRST	LV6395	6408	49°35'	7°06'
KETSCH	FRST	MU0624	7912	48°04'	7°44'	KETTERICH	AN	NV5989	6424	49°33'	9°49'

NAME	DESIG- NATION	GRUO REF.	SHEET NO.	LAT.	LONG.	NAME	DESIG- NATION	GRUO REF.	SHEET NO.	LAT.	LONG.
KETTERICHMUF	PUPL	LV9743	6811	49°08'	7°35'	KEUTE	FARM	LC9745	4111	51°51'	7°30'
KETTERLENS GRAB	CARN	MU9289	7319	48°39'	8°53'	KEUTE	FARM	MC0039	4111	51°48'	7°33'
KETTERLENSHALOE	FRST	MU9788	7319	48°39'	8°58'	KEUTE-B.	STRM	LA2833	6005	49°55'	6°36'
KETTERMANN	FARM	LC7948	4109	51°52'	7°14'	KEUTELTAL	VAL	NU6778	7425	48°33'	9°55'
KETTERN M.	MILL	MA8490	5518	50°28'	8°46'	KEUTENEN	AN	MU9985	7319	48°37'	8°59'
KETTERN-TAL	VAL	NA0840	5920	50°01'	9°07'	KEUTERSHART	FRST	NU1658	7621	48°22'	9°13'
KETTENSCHWALBACH	POPL	MA3968	5714	50°16'	8°08'	KEUTHELS-B.	HILL	NU6859	4925	51°05'	9°58'
KETTERSBACH	POPL	PV3759	6731	49°16'	10°53'	KEUTSCH	MDW	MU6510	8017	47°56'	8°32'
KETTERSBERGERHOF	POPL	LV7756	6709	49°15'	7°19'	KEUVELSSEIFEN	DTCH	LA4390	5506	50°26'	6°47'
KETTERSCHWANG	POPL	PQ2714	8030	47°58'	10°42'	KEUZELEBUCH	POPL	NA4083	5623	50°24'	9°34'
KETTERSDORF	POPL	UQ4354	6743	49°13'	12°50'	KEVELMANNSHOF	FARM	LC3733	4205	51°43'	6°38'
KETTERSEPPENHF.	FARM	MU3545	7714	48°15'	8°07'	KEVENHÜLL	POPL	PV8337	6935	49°03'	11°31'
KETTERSHAUSEN	POPL	NU9337	7827	48°11'	10°15'	KEVER-B.	STRM	LA8873	5610	50°18'	7°26'
KETTESHOF	FARM	LC3715	4405	51°34'	6°39'	KEVERBACHER-M.	MILL	LA8972	5710	50°17'	7°26'
KETTIG	POPL	LA9084	5510	50°24'	7°27'	KEWENIG	POPL	LA0532	6003	49°54'	6°17'
KETTIG	PUPL	LA9084	5610	50°24'	7°27'	KEYENBERG	POPL	LB1862	4904	51°05'	6°24'
KETTIGER B.	DTCH	LA9184	5510	50°24'	7°28'	KEYER-B.	MT	LV1798	6304	49°36'	6°28'
KETTIGER B.	MT	LA8882	5610	50°23'	7°25'	KEZBACH SCHN.	ROAD	MA8529	6018	49°55'	8°47'
KETTINGHAUSEN	POPL	MC1518	4312	51°36'	7°46'	KGL.FORST	FRST	NC0876	3820	52°08'	9°07'
KETTILACK	FARM	LC8052	4009	51°54'	7°16'	KGL.FORST AURICH	FRST	ME0024	2511	53°27'	7°29'
KETTLEPPER	FARM	LB7795	4609	51°24'	7°14'	KGL.FORST BREMERVÖRDE	FRST	NE1025	2520	53°28'	9°09'
KETTLER	AN	MU7673	7418	48°31'	8°41'	KGL.FORST BÜLLINGEN	FRST	KA9888	5502	50°24'	6°10'
KETTLER	FARM	MU3423	3414	52°33'	8°02'	KGL.FORST BÜLLINGEN	FRST	KA8976	5602	50°18'	6°02'
KETTLER	FARM	MC0265	3911	52°02'	7°34'	KGL.FORST BÜLLINGEN	FRST	KA8774	5702	50°17'	6°01'
KETTLER	AN	NV2953	6722	49°14'	9°24'	KGL.FORST IMMICHENHAIN	FRST	NB1927	5221	50°48'	9°16'
KETTLER WHS.	BLDG	MO5722	3416	52°33'	8°22'	KGL.FORST KUHSTEDT	FRST	NE0019	2520	53°25'	9°00'
KETTLERS-B.	STRM	LB3298	4514	51°24'	6°35'	KGL.FORST KUHSTEDT	FRST	NE0517	2520	53°24'	9°05'
KETTLERSHAUS	FARM	LB8973	4810	51°12'	7°25'	KGL.FORST KUHSTEDT	FRST	NE0017	2520	53°24'	9°00'
KETTLERSIEPEN	DTCH	MB6799	4517	51°26'	8°32'	KGL.FORST MONTJOIE	FRST	KA9097	5502	50°29'	6°02'
KETTLICHS-GR.	DTCH	NA5126	6124	49°53'	9°43'	KGL.FORST PALSTERKAMP	FRST	MC4370	3915	52°05'	8°10'
KETTLING	POPL	MB1579	4712	51°15'	7°47'	KGL.FORST PALSTERKAMP	FRST	MC4477	3815	52°08'	8°11'
KETTLONHS GEHEGE	FRST	ND8946	3227	52°45'	10°19'	KGL.FORST UCHTE	FRST	MD9415	3519	52°29'	8°55'
KETTNER	AN	NV1439	6821	49°06'	9°11'	KGL.FORST UCHTE	FRST	MO9212	3519	52°27'	8°53'
KETTNER'S WEIHER	POND	LB8945	5008	50°56'	7°08'	KGL.FORST WESTERHOF	FRST	NC7442	4126	51°49'	10°04'
KETTINITZMÜHLE	POPL	TQ9291	6438	49°32'	12°07'	KGL.GESTÜT	EST	MC3157	4013	51°58'	8°00'
KETTRUP	FARM	MC4833	4215	51°45'	8°15'	KGR.ACHSELGRUBE	MINE	NT3599	8122	47°51'	9°28'
KETTSCHE MÜHLE	MILL	MA3642	5914	50°02'	8°07'	KHANPIAN	FARM	LC6251	4108	51°53'	9°28'
KETTSEWADEL	AN	MT6978	8317	47°39'	8°35'	KHF.ALT-RHODEN	CEM	NC0104	4520	51°29'	9°01'
KETTWIG	POPL	LB5692	4607	51°22'	6°56'	KHF.KL.ZILLBACH	CEM	NB9212	5327	50°39'	10°18'
KETTWIG VOR D.BRÜCKE	POPL	LB5592	4607	51°22'	6°55'	KHIFTER-B.	HILL	LB8817	5308	50°41'	7°08'
KETTWIGERBUSCH	POPL	LB5691	4607	51°21'	6°56'	KI.AUEKANAL	CNAL	MD6105	3616	52°24'	8°26'
KETZBERG	POPL	LB6673	4808	51°12'	7°05'	KI.ÖHNE	HILL	LD9255	3110	52°06'	7°24'
KETZBERG	POPL	LB7461	4909	51°05'	7°12'	KI.FRIEURICHSGRUND-GR.	VAL	NA4456	5823	50°09'	9°37'
KETZBERGERHÖHE	FARM	LB7360	4909	51°05'	7°11'	KI.HOCH-B.	HILL	UR1604	6340	49°40'	10°27'
KETZE	FRST	QA1321	6137	49°48'	11°58'	KI.HOLLWEDEL	FARM	MO7760	3118	52°53'	8°40'
KETZE-B.	HILL	MA1028	6012	49°54'	7°45'	KI.SUNDRHAUS	FARM	LC6056	4007	51°56'	6°58'
KETZENDORF	POPL	NE5022	2524	53°27'	9°45'	KI.WESTHOF	FARM	MC2243	4113	51°50'	7°52'
KETZENFELS	AN	KA8903	6302	49°38'	6°01'	KIART	FARM	NV6912	7125	48°51'	9°56'
KETZER-B.	DTCH	MB3814	5314	50°40'	8°07'	KIBACKER	AN	MT7193	8217	47°47'	8°37'
KETZER-GR.	DTCH	MV5370	6616	49°23'	8°21'	KIBANNELES S.	LAKE	MV9729	6919	49°01'	8°58'
KETZERBERG	AN	NV2443	6822	49°08'	9°20'	KIBBAD	POPL	MU1712	8013	47°57'	7°53'
KETZERBERG	AN	NV2443	6821	49°08'	9°20'	KIBBE	FARM	MC2878	3813	52°09'	7°57'
KETZERBORN	SPRG	MA7571	5717	50°17'	8°39'	KIBBELSCHLOOT	DTCH	LE9044	2310	53°38'	7°20'
KETZERRANG	SLP	TR9715	6239	49°45'	12°11'	KIBBENHEIDE	FARM	LB5781	4707	51°16'	6°57'
KETZERSTEIN	HILL	MB3714	5314	50°40'	8°07'	KIBBERTHOF	FARM	LC1908	4404	51°30'	6°23'
KETZLOW	FRST	ND9056	3128	52°51'	10°20'	KIBFELSEN	MT	MU1613	8013	47°58'	7°52'
KEUCHELFELD	AN	NV4402	7223	48°46'	9°36'	KIBFELSEN	ROCK	MU1612	8013	47°57'	7°53'
KEUCHENWEIHER	MDW	UQ5163	6643	49°18'	12°57'	KIBFELSENWALD	FRST	MU1612	8013	47°57'	7°53'
KEUDELSKUPPE	MT	NB8273	4727	51°12'	10°10'	KIBITZ-B.	HILL	ND2720	3422	52°32'	9°24'
KEUDELSSTEIN	EST	NB8273	4727	51°12'	10°10'	KIBITZ-B.	HILL	LC7429	4209	51°42'	7°11'
KEUENHOF	POPL	LB9122	5210	50°44'	7°28'	KIBITZ-B.	HILL	PD2060	3130	52°53'	10°47'
KEUERSTADT	MILL	NV8530	6927	49°01'	10°10'	KIBITZ-M.	MILL	NC0403	4520	51°29'	9°04'
KEUL-H.	FRST	NA6349	5925	50°05'	9°53'	KIBITZ-POUL	POND	MD2386	2813	53°07'	7°51'
KEULBECK	FARM	LC6069	3909	52°03'	7°15'	KIBITZ-SULL	AN	PE0327	2529	53°29'	10°33'
KEULENSCHE BAAN	ROAD	KB9173	4802	51°10'	6°01'	KIBITZBERG	POPL	LC6135	4207	51°45'	6°59'
KEOLING	FARM	LC8084	3709	52°12'	7°14'	KIBITZBÜHL	MT	MU1084	6539	49°29'	12°15'
KEULOS	POPL	NA5299	5424	50°32'	9°44'	KIBITZBURG	FARM	ME5833	2416	53°33'	8°22'
KEUMELN	FARM	MO9874	2919	53°01'	8°58'	KIBITZENMATTENGRUND	FRST	MV3205	7114	48°48'	8°04'
KEUNER	FARM	MC5363	3915	52°01'	8°19'	KIBITZENMATTENGRUND	FRST	MV3105	7214	48°48'	8°04'
KEUPER	FARM	MC3065	3913	52°02'	7°59'	KIBITZENMOOS	FRST	MU5622	7916	48°03'	8°25'
KEUPER	FARM	MC1366	3912	52°02'	7°44'	KIBITZENSEE	POND	NV4140	6823	49°07'	9°34'
KEUPERKUSEN	FARM	MB2168	4813	51°09'	7°52'	KIBITZHAIDE	POPL	LC9692	3710	52°16'	7°24'
KEUPPEL-M.	MILL	NA7273	5626	50°18'	10°01'	KIBITZHEIDE	AN	MC0927	4312	51°41'	7°41'
KEUPPELRAIN	FRST	NA7474	5626	50°19'	10°02'	KIBITZHEIDE	AN	MB8663	4818	51°07'	8°48'
KEURENBERG	HILL	NT8496	8126	47°49'	10°07'	KIBITZKAMP	SCRH	MO6154	3116	52°50'	8°25'
KEUSBODEN	MDW	MT0168	8412	47°33'	7°41'	KIBITZMOOR	MRSH	MD1873	2912	53°00'	7°47'
KEUSCHBORN	AN	MB8813	5319	50°40'	8°50'	KIBITZMOOR	FARM	NC8297	3627	52°19'	10°12'
KEUSCHENHOF	FARM	LC3211	4405	51°31'	6°35'	KIBITZMOOR	AN	PD2527	3431	52°35'	10°50'
KEUSCHENHOF	FARM	LC3610	4405	51°31'	6°38'	KIBITZMOOR	FARM	NE0356	2220	53°45'	9°03'
KEUSCHLINGEN	FARM	PV0153	7628	48°19'	10°22'	KIBITZMOOS	MDW	PV6425	7933	48°03'	11°12'
KEUSENHOF	FARM	LC2711	4405	51°31'	6°31'	KIBITZMÜHLE	MILL	PD2527	3431	52°35'	10°50'
KEUSHOF	FARM	LB8649	4608	51°22'	7°03'	KIBITZSCHLATT	AN	MD6168	3016	52°58'	8°25'
KEUSS	FARM	LC8989	3710	52°14'	7°22'	KICHEL BERG	MT	NV8959	6727	49°17'	10°13'
KEUT-H.	FRST	PA5418	6232	49°48'	11°08'	KICHELBERG	FRST	MU5257	7616	48°22'	8°21'

NAME	DESIGNATION	GRID REF.	SHEET NO.	LAT.	LONG.	NAME	DESIGNATION	GRID REF.	SHEET NO.	LAT.	LONG.
KICHETSÄCKER	AN	NV7146	6825	49°10'	9°58'	KIEFER	FARM	NT6699	8125	47°50'	9°53'
KICHLER GRUND	VAL	M80990	4612	51°21'	7°41'	KIEFER	POPL	TN8976	8339	47°36'	12°11'
KICKACH	POPL	NT5097	8124	47°49'	9°40'	KIEFER-B.	HILL	LV3743	6806	49°07'	6°46'
KICKEL-B.	HILL	NC6425	4325	51°40'	9°56'	KIEFER-B.	HILL	PV8695	6435	49°35'	11°34'
KICKELS-B.	SLP	LV4592	6407	49°34'	6°52'	KIEFER-B.	HILL	PA4672	5732	50°17'	11°03'
KICKEN-B.	MT	M83665	4814	51°08'	8°05'	KIEFER-B.	HILL	MV1080	6512	49°28'	7°46'
KICKENAU	FARM	LB5386	4607	51°18'	6°53'	KIEFERBACH	STRM	TN8877	8339	47°37'	12°11'
KICKENBACH	POPL	M83762	4814	51°06'	8°06'	KIEFERBÜHL	FRST	MU2924	7914	48°04'	8°03'
KICKENBACHERHAMMER	MILL	M83762	4814	51°06'	8°06'	KIEFERING	FARM	UP0649	7740	48°16'	12°23'
KICKENBERG	FARM	LB5195	4607	51°23'	6°52'	KIEFERING	FARM	UP2340	7841	48°11'	12°37'
KICKER ÖSCH	WDW	NT5098	8124	47°50'	9°40'	KIEFERKLIPPE	ROCK	PC1345	4129	51°51'	10°38'
KICKEROM	FARM	LC1815	4404	51°33'	6°22'	KIEFERLING	POPL	UP5268	7544	48°27'	13°00'
KICKESHAUSEN	POPL	LA0250	5903	50°04'	6°14'	KIEFERMÜHLE	MILL	TN8877	8339	47°37'	12°11'
KICKET	AN	NU7386	7325	48°37'	9°59'	KIEFERN-B.	RDGE	LV4947	6807	49°09'	6°56'
KICKETHAU	FRST	NU7287	7325	48°38'	9°59'	KIEFERN-K.	HILL	LV8977	6510	49°26'	7°28'
KICKLINGEN	POPL	PU1781	7429	48°34'	10°35'	KIEFERN-K.	HILL	LV9579	6511	49°27'	7°33'
KICKLINGERMÜHLE	MILL	PU1681	7429	48°34'	10°34'	KIEFERN-K.	HILL	LV8494	6410	49°35'	7°24'
KICKSLOCH	AN	NA0474	5620	50°19'	9°04'	KIEFERN-K.	MT	LV9390	6411	49°33'	7°31'
KICKURM	BLDG	M80784	4712	51°18'	7°40'	KIEFERN-K.	HILL	MV1275	6512	49°25'	7°47'
KICKUT	FARM	NF5020	1624	54°19'	9°46'	KIEFERN-K.	HILL	MV0383	6511	49°29'	7°40'
KICKUTH	FARM	LB8190	4609	51°21'	7°17'	KIEFERN-K.	MT	LV9783	6511	49°29'	7°35'
KICKWIET	FARM	LB5179	4707	51°15'	6°52'	KIEFERNDURF	POPL	PA3309	6231	49°43'	10°50'
KIEBBACH	STRM	PV3289	6430	49°32'	10°49'	KIEFERNGEHEGE	FRST	PF1201	1830	54°09'	10°43'
KIEBELBERG	FARM	TP9970	7539	48°27'	12°17'	KIEFERNGRUND	FRST	MV5506	7116	48°48'	8°23'
KIEBELE	FARM	NT6496	8125	47°49'	9°51'	KIEFERNHALUE	SLP	MV1154	6712	49°14'	7°47'
KIEBELESWEIHER	PUND	NU5003	8124	47°53'	9°40'	KIEFERNHALUE	AN	LV9863	6611	49°19'	7°36'
KIEBELHOLZ	FRST	PU6261	7633	48°23'	11°11'	KIEFERNHUEG	FRST	MA8243	5918	50°02'	8°45'
KIEBER	FARM	NT7695	8126	47°48'	10°01'	KIEFERNHÜBEL	FRST	LV3555	6706	49°13'	6°44'
KIEBINGEN	POPL	MU9869	7519	48°28'	8°58'	KIEFERNKÖPFCHEN	FRST	MV1464	6612	49°19'	7°49'
KIEBITZ	BLDG	NE8218	2527	53°24'	10°14'	KIEFERNKÖPFCHEN	HILL	MV2180	6513	49°28'	7°55'
KIEBITZ	FARM	NF6900	1826	54°09'	10°04'	KIEFERNWALD	FRST	NV2765	6622	49°20'	9°22'
KIEBITZ MOOR	MRSH	ND1216	3521	52°30'	9°11'	KIEFERNWALD	FRST	MV0483	6512	49°29'	7°40'
KIEBITZ TANNEN	FRST	LD8960	3110	52°53'	7°21'	KIEFERNWÄLDCHEN	FRST	MCB738	4218	51°48'	8°49'
KIEBITZ-B.	HILL	PO2278	2930	53°02'	10°49'	KIEFERSAU	FARM	PT8992	8235	47°45'	11°31'
KIEBITZ-B.	HILL	ND1315	3521	52°29'	9°11'	KIEFERSCHIED	AN	MV4900	7215	48°45'	8°19'
KIEBITZ-B.	HILL	ND9661	3128	52°53'	10°26'	KIEFERSFELDEN	POPL	TN8877	8339	47°37'	12°11'
KIEBITZ-B.	HILL	PD2859	3131	52°52'	10°54'	KIEFERSHÜTTE	BLDG	MV5808	7116	48°49'	8°26'
KIEBITZ-B.	RDGE	PD3152	3131	52°48'	10°56'	KIEFERSTAL	VAL	MU9844	7719	48°15'	8°58'
KIEBITZ-B.	HILL	PD6461	3134	52°52'	11°26'	KIEFERSTALBACH	STRM	MU9844	7719	48°15'	8°58'
KIEBITZ-BRACK	POND	NE8218	2527	53°24'	10°14'	KIEFERSTOCK	SHR	NU3720	7923	48°02'	9°30'
KIEBITZBUSCH	FRST	PD1221	3429	52°32'	10°39'	KIEFERTAL	VAL	NV2649	6822	49°12'	9°22'
KIEBITZBUSCH	FRST	PD1321	3430	52°32'	10°40'	KIEFERWEIDE	PAST	PT0065	8428	47°32'	10°20'
KIEBITZDAMM WHS.	BLDG	PC2969	3941	52°03'	10°53'	KIEFGAU	DTCH	LE9514	2610	53°22'	7°25'
KIEBITZENMOOS	MRSH	NT7087	8225	47°44'	9°56'	KIEFHAUS	FARM	ME2443	2313	53°38'	7°51'
KIEBITZFLECK	MDW	NC6338	4225	51°47'	9°55'	KIEFHOLZ	FRST	PE0436	2429	53°34'	10°34'
KIEBITZHEIDE	MDW	MC5895	3616	52°18'	8°23'	KIEFHOLZ	FRST	PD3215	3531	52°28'	10°56'
KIEBITZHEIDE	FARM	MD7945	3218	52°45'	8°41'	KIEFHOLZ	FRST	NC8039	4126	51°48'	10°10'
KIEBITZHEIDE	FRST	ND4155	3123	52°51'	9°37'	KIEFHÖLZDAMM	OAM	PD3115	3531	52°28'	10°56'
KIEBITZHOLM	FARM	NE8184	2027	54°00'	10°14'	KIEFHÖLZER T.	POND	NC9443	4128	51°50'	10°22'
KIEBITZHÜRN	POPL	PF0706	1829	54°11'	10°38'	KIEFHÖLZWIESEN	MDW	PD3115	3531	52°28'	10°56'
KIEBITZKOTTER	FARM	MC0532	4211	51°44'	7°37'	KIEFHORN	FRST	PC0275	3829	52°07'	10°29'
KIEBITZKRUG	BLDG	ND4916	3524	52°29'	9°43'	KIEFHORST	FRST	ME8441	2318	53°37'	8°46'
KIEBITZMOOR	AN	PD0681	2929	53°04'	10°35'	KIEFHUCK	FARM	MF8939	1419	54°30'	8°50'
KIEBITZMOOR	AN	ME9111	2619	53°21'	8°52'	KIEFING	FARM	QU1852	7737	48°17'	11°56'
KIEBITZMOOR	FRST	PD0586	2829	53°07'	10°34'	KIEFLEIN	AN	NV3489	6422	49°33'	9°28'
KIEBITZMOOR	POND	ND9812	3528	52°27'	10°26'	KIEFLITZ	POPL	UU6510	7145	48°50'	13°10'
KIEBITZMOOR	MRSH	PD1522	3430	52°32'	10°42'	KIEFLITZ	POPL	UU6511	7144	48°50'	13°10'
KIEBITZMOOR	MRSH	ND1274	2921	53°01'	9°11'	KIEFLITZBERG	BLDG	UU6610	7145	48°50'	13°10'
KIEBITZMOOR	MRSH	NE3231	2422	53°32'	9°29'	KIEFMOOR	POPL	LE9525	2510	53°28'	7°25'
KIEBITZMOOR	AN	ME9130	2419	53°31'	8°52'	KIEFORT	FRST	NC8774	3827	52°07'	10°16'
KIEBITZNEST	KILN	LE9011	2610	53°20'	7°21'	KIEGENBAUM	FARM	MC1379	3812	52°09'	7°44'
KIEBITZNEST	FARM	LE8237	2409	53°34'	7°13'	KIEHNMOOR	MRSH	NDB365	3027	52°56'	10°14'
KIEBITZNEST	FARM	ME2542	2313	53°37'	7°52'	KIEHNWIESEN SCH.	ROAD	MA8134	6018	49°57'	8°44'
KIEBITZREIHE	POPL	NE4059	2223	53°47'	9°37'	KIEHOLM	FARM	NF6163	1225	54°43'	9°57'
KIEBITZRITT	STRM	NE4141	2323	53°37'	9°37'	KIEHOLM /BADSTAVE/	ISL	NF4844	1424	54°32'	9°44'
KIEBITZWELLE	AN	MD1615	3512	52°29'	7°46'	KIEINBIRKACH	POPL	PA0616	6228	49°47'	10°28'
KIEBLOCH	MDW	NT2596	8122	47°49'	9°20'	KIEINE ALLER	STRM	PD1813	3530	52°27'	10°44'
KIECHLE	FARM	NT7794	8226	47°48'	10°02'	KIEK IN DE SEE	FARM	MF8570	1218	54°47'	8°46'
KIEDRICH	POPL	MA3443	5914	50°02'	8°05'	KIEKBUSCH	FARM	NE8499	1827	54°08'	10°17'
KIEDRICH B.	STRM	MA3543	5914	50°02'	8°05'	KIEKBUSCH	POPL	PE0192	1929	54°04'	10°32'
KIEDRICH WÄLD	FRST	MA2748	5913	50°05'	7°59'	KIEKBUSCHKAMP	FARM	PE0191	1929	54°03'	10°32'
KIEDRICH WÄLD	FRST	MA3247	5914	50°04'	8°03'	KIEKE-B.	HILL	NE5921	2525	53°26'	9°53'
KIEDRICH WÄLD	FRST	MA2847	5914	50°04'	7°59'	KIEKEBUSCH	FARM	LC8827	4310	51°41'	7°23'
KIEFBACH	STRM	NC8658	4027	51°58'	10°15'	KIEKENBRINK	POPL	MC9587	3719	52°14'	8°56'
KIEFBACH	STRM	NC8856	4027	51°57'	10°17'	KIEKENBRUCH	FRST	PD1136	3329	52°40'	10°38'
KIEFBACH	FRST	PC1938	4230	51°47'	10°43'	KIEKENBRUCHSRÜNNE	DTCH	PD1237	3329	52°40'	10°40'
KIEFBUSCH	FARM	PC0750	4129	51°53'	10°33'	KIEKENSTEIN	MT	NC2944	4122	51°51'	9°25'
KIEFELD	POPL	ME0507	2611	53°18'	7°34'	KIEKER	FARM	LB7387	4609	51°19'	7°11'
KIEFELHORN	HILL	PC2286	3730	52°13'	10°47'	KIEKER-B.	HILL	NE0747	2320	53°40'	9°07'
KIEFELMAUTH	EST	UD1227	7040	48°58'	12°26'	KIEKESDORF	FARM	NF5655	1325	54°38'	9°52'
KIEFEN	POPL	PD3173	3031	52°59'	10°57'	KIEKUP	HILL	MD4871	3015	52°59'	8°14'
KIEFENHOLZ	POPL	UD0630	7040	48°59'	12°21'	KIEKUT	FARM	NF7503	1826	54°10'	10°09'
KIEFER	BLDG	NU8211	8026	47°57'	10°06'	KIEKUT	FARM	MD6982	2917	53°05'	8°32'
KIEFER	AN	PV9699	6336	49°37'	11°43'	KIEKUT	FARM	MD7872	2918	53°00'	8°40'

NAME	DESIGNATION	GRID REF.	SHEET NO.	LAT.	LONG.	NAME	DESIGNATION	GRID REF.	SHEET NO.	LAT.	LONG.
KIEKUT	FARM	NF3112	1722	54°15'	9°29'	KIENBACH	AN	NV1705	7121	48°48'	9°14'
KIEKUT	FARM	NE9388	1928	54°02'	10°25'	KIENBACH	FRST	MU5072	7415	48°30'	8°19'
KIEKUT	FARM	MD7872	3018	53°00'	8°40'	KIENBACH	FARM	UP4266	7543	48°26'	12°52'
KIEKUT	BLDG	NF6654	1326	54°38'	10°01'	KIENBACH H.	BLOG	MU4471	7515	48°24'	8°19'
KIEKUT	BLDG	NF5633	1525	54°26'	9°52'	KIENBACHBERG	SLP	MU5245	7718	48°15'	8°21'
KIEKUT	FARM	NE8446	2327	53°34'	10°16'	KIENBACHHALDE	FRST	MU4472	7515	48°30'	8°19'
KIEKUT	FARM	NF5759	1325	54°40'	9°53'	KIENBACHHALDE	FRST	MU5171	7518	48°29'	8°20'
KIEL	FARM	LE7721	2508	53°25'	7°09'	KIENBÄCHLE	STRM	MU5071	7515	48°29'	8°19'
KIEL	FARM	LE8126	2509	53°28'	7°13'	KIENBÄCHLE	UTCH	MU5345	7716	48°15'	8°22'
KIEL	FRST	NC2131	4221	51°44'	9°18'	KIENBÄCHLE	POPL	MU5244	7716	48°15'	8°21'
KIEL	RDGE	NC3134	4222	51°45'	9°27'	KIENBÄCHLE	STRM	MU4472	7415	48°30'	8°19'
KIEL	RDGE	NC2928	4222	51°42'	9°25'	KIENBÄCHLE	STRM	MU5272	7516	48°30'	8°21'
KIEL	MT	NC5871	3925	52°05'	9°51'	KIENBÄCHLE	POPL	MU5271	7516	48°29'	8°21'
KIEL	FARM	MC6272	3816	52°06'	8°27'	KIENBÄCHLEHALUE	SLP	MU5245	7716	48°15'	8°21'
KIEL	FARM	MC6281	3816	52°11'	8°26'	KIENBÄUME	FRST	PA4878	5632	50°20'	11°05'
KIEL	FARM	LC2927	4305	51°40'	8°32'	KIENBEIN	AN	NU2875	7422	48°32'	9°23'
KIEL	FARM	NF1044	1420	54°33'	9°09'	KIENBERG	AN	MU4911	8012	47°57'	7°47'
KIEL	POPL	NF7322	1626	54°20'	10°07'	KIENBERG	HILL	NT6499	8125	47°50'	9°52'
KIEL	POPL	NF7519	1627	54°19'	10°09'	KIENBERG	MT	MU5072	7515	48°30'	8°19'
KIEL /KIELSHÖFCHEN/	FARM	L87647	5009	50°58'	7°14'	KIENBERG	POPL	UP2953	7642	48°18'	12°41'
KIEL GROOE	AN	ME2151	2212	53°42'	7°48'	KIENBERG	FARM	UP5157	7643	48°21'	12°59'
KIEL-B.	HILL	NC2359	4022	51°59'	9°20'	KIENBERG	POPL	UP1023	7940	48°02'	12°27'
KIELBÜHL	HILL	UR1431	6040	49°54'	12°25'	KIENBERG	POPL	UQ2629	7041	48°59'	12°37'
KIELBÜHL	AN	MU5959	7616	48°23'	8°27'	KIENBERG	MT	PT1469	8429	47°34'	10°31'
KIELBURG	FARM	ME2706	2613	53°18'	7°54'	KIENBERG	MT	MU5286	8244	47°43'	13°02'
KIELER HAFEN	PORT	NF7523	1626	54°21'	10°09'	KIENBERG	MT	PT2869	8430	47°34'	10°42'
KIELER HAFEN	PORT	NF7625	1627	54°22'	10°10'	KIENBERG	MT	UN3582	8342	47°40'	12°48'
KIELER KOPP	AN	NF7124	1626	54°21'	10°05'	KIENBERG	MT	UN3588	8242	47°43'	12°48'
KIELERHOF	FARM	NF7223	1626	54°21'	10°07'	KIENBERG	FRST	UN1192	8240	47°45'	12°29'
KIELERKAMP	POPL	NF7801	1827	54°09'	10°11'	KIENBERG	POPL	QA0982	5637	50°21'	11°56'
KIELERREDDER	FARM	NF7611	1727	54°14'	10°10'	KIENBERG	POPL	PV4605	7231	48°47'	10°59'
KIELFORST	FRST	NB8452	4927	51°01'	10°12'	KIENBERG	MT	MU5774	7416	48°31'	8°25'
KIELFOT	AN	NF4541	1424	54°31'	9°41'	KIENBERG	FARM	UP0566	7540	48°25'	12°22'
KIELGRODEN	AN	ME3324	2513	53°28'	7°59'	KIENBERG	MT	MU5071	7516	48°29'	8°19'
KIELHACKENSIEPEN	DTCH	MC6800	4517	51°27'	8°32'	KIENBERG	AN	MU5667	7516	48°27'	8°25'
KIELHAI	FRST	NC7354	4026	51°56'	10°04'	KIENBERG	HILL	MU2162	7513	48°24'	7°56'
KIELHUB	FARM	UP2232	7841	48°07'	12°37'	KIENBERG	MT	PA6371	5733	50°16'	11°17'
KIELING	POPL	TP9005	8139	47°52'	12°11'	KIENBERG-A.	BLDG	UN5286	8244	47°43'	13°02'
KIELKÄMPER	FARM	MC6455	4017	51°57'	8°33'	KIENBERG-K.	PEAK	UN5286	8244	47°43'	13°02'
KIELKUPPE	MT	NB6213	5325	50°40'	9°53'	KIENBERGALPE	BLDG	UN2888	8242	47°43'	12°43'
KIELMANNSEGG' SCHE FORST	FRST	NU2543	3222	52°44'	9°22'	KIENBERGHÜTTE	BLDG	MU5071	7516	48°29'	8°19'
KIELMOOR	MRSH	ME0819	2511	53°25'	7°37'	KIENBERGL	MT	UN3090	8242	47°44'	12°44'
KIELS-B.	MT	NC2250	4021	51°54'	9°19'	KIENBG.	FARM	UN2941	8242	47°45'	12°43'
KIELS-B.	MT	NB4533	5123	50°51'	9°38'	KIENBRONN	POPL	MU5044	7715	48°15'	8°20'
KIELSBERG	AN	NT4971	8423	47°35'	9°39'	KIENBÜHL	HILL	MU8531	7818	48°08'	8°48'
KIELSBRINK	SLP	NC3034	4222	51°45'	9°26'	KIENBÜHL	MT	QA1022	6137	49°49'	11°55'
KIELSBURG	FARM	NF0538	1520	54°29'	9°05'	KIENBÜHLHUT	FRST	QA0922	6137	49°49'	11°55'
KIELSENG	AN	NF2872	1122	54°48'	9°26'	KIENDELECK	RDGE	UN3969	8443	47°33'	12°52'
KIELSGAARD	POPL	NF3465	1223	54°44'	9°32'	KIENDELECK-GR.	GRGE	UN3969	8443	47°33'	12°52'
KIELSHEIDE	FRST	LB8838	5108	50°53'	7°07'	KIENDEL5-B.	UTCH	NT9900	8527	47°29'	10°19'
KIELSHEIDEWEG	ROAD	LB8838	5108	50°53'	7°07'	KIENDELHUFHOLZ	FRST	QV0233	6936	49°01'	11°46'
KIELSKOPF	MT	LB8346	5010	50°57'	7°20'	KIENECK	HILL	MV1357	6712	49°16'	7°48'
KIELSLAND	MILL	NF6304	1825	54°11'	9°58'	KIENECK	FRST	MU4283	7315	48°36'	8°13'
KIELST-AU	STRM	NF3565	1223	54°44'	9°34'	KIENECK-GR.	DTCH	PT4988	8431	47°33'	10°59'
KIELSTAU /KIELSAU/	STRM	NF3162	1222	54°42'	9°29'	KIENECKALPE	FRST	PT5068	8432	47°33'	10°59'
KIELSTRICH	AN	LE8434	2409	53°32'	7°15'	KIENECKSPITZ	PEAK	PT5067	8432	47°32'	10°59'
KIELSTRUPHOLZ	FRST	NF3281	1123	54°52'	9°30'	KIENENBERG	MT	MU9394	7319	48°42'	8°55'
KIELWAROSHOF	FARM	LC1040	4203	51°47'	6°14'	KIENENKOPF	HILL	NC4551	4023	51°54'	9°39'
KIELWOHL	FARM	N00420	3420	52°32'	9°04'	KIENENTAL	VAL	MT1475	8313	47°37'	7°52'
KIEMANNSTETTEN	FARM	UP0071	7539	48°28'	12°17'	KIENER	FARM	TP9343	7739	48°12'	12°13'
KIEMBERG	HILL	PV1155	6729	49°14'	10°31'	KIENER	POPL	MU5749	7716	48°18'	8°25'
KIEMEN	FARM	K88939	6002	49°58'	6°04'	KIENERB.	STRM	UQ1229	7040	48°59'	12°26'
KIEMERT	AN	LA5227	6107	49°53'	8°56'	KIENERHALDE	SLP	NU0842	7720	48°14'	9°07'
KIEMERTSHOFEN	POPL	PU6259	7633	48°22'	11°11'	KIENERSTEIGE	ROAD	MU7282	7417	48°35'	8°37'
KIEMHAUSEN	FARM	UN0686	8240	47°42'	12°25'	KIENERTSHAM	FARM	UP2232	7941	48°04'	12°37'
KIEMICH	MRSH	MT3888	8215	47°43'	8°10'	KIENFELD	POPL	PA1705	6329	49°41'	10°37'
KIEN STRASSE	ROAD	MV6034	6916	49°03'	8°27'	KIENGRUND	FRST	MV6000	7218	48°45'	8°28'
KIEN-B.	STRM	PU6217	8033	47°59'	11°10'	KIENHALDE	FRST	MU4434	7815	48°09'	8°15'
KIEN-B.	STRM	PU6314	8033	47°57'	11°11'	KIENHALDE	FRST	MU8798	7217	48°44'	8°33'
KIEN-B.	MT	PA8251	5935	50°05'	11°32'	KIENHÄRTLE	FRST	MU6289	7316	48°39'	8°29'
KIEN-B.	STRM	PC1448	4129	51°52'	10°40'	KIENHÄRTLE	FRST	MU6289	7316	48°39'	8°29'
KIEN-B.	MT	PC1348	4129	51°52'	10°38'	KIENHÄRTLE	FRST	MU6289	7316	48°39'	8°29'
KIEN-B.	MT	PA4684	5632	50°23'	11°03'	KIENHÄRTLESWEG	RUD	MU6289	7316	48°39'	8°29'
KIEN-BR.	BRDG	UR0126	6139	49°51'	12°14'	KIENHOF	POPL	UQ1751	8840	49°11'	12°29'
KIEN-BÜHL	HILL	OV1674	6647	49°23'	11°59'	KIENHOF	EST	UQ1752	8841	49°12'	12°29'
KIEN-FLEGEN	POND	ND5748	3225	52°47'	9°50'	KIENHÖFE	FARM	PU8179	7434	48°32'	11°27'
KIEN-ST.	PEAK	PT8377	8334	47°47'	11°26'	KIENHÖLZ	FRST	QV0685	6537	49°24'	11°50'
KIEN-W.	FRST	NA3422	6122	49°51'	9°28'	KIENHOLZ1	POPL	UQ1851	8841	49°11'	12°30'
KIENADEN	FARM	PU7747	7734	48°15'	11°23'	KIENHUES	FARM	LC6670	3908	52°04'	7°03'
KIENALPE	BLDG	TN8379	8338	47°38'	12°07'	KIENING	FARM	UP6053	7643	48°19'	12°59'
KIENAU	FARM	UN3091	8242	47°45'	12°44'	KIENINGERSHF.	FARM	MU4733	7815	48°09'	8°17'
KIENBACH	STRM	MU5245	7716	48°15'	8°21'	KIENJUCH	MT	PT5067	8432	47°32'	10°59'
KIENBACH	STRM	UQ2430	6941	49°00'	12°35'	KIENJUCH	MT	PT5067	8431	47°32'	10°59'
KIENBACH	STRM	UQ2529	7041	48°59'	12°37'	KIENKER	FARM	MC4966	3915	52°02'	8°16'

NAME	DESIGNATION	GRID REF.	SHEET NO.	LAT.	LONG.	NAME	DESIGNATION	GRID REF.	SHEET NO.	LAT.	LONG.
KIENLEITE	SLP	PAJ308	5731	50°15'	10°52'	KIES-B.	MT	NB0253	4920	51°02'	9°02'
KIENLEITE	VAL	PA2274	5630	50°18'	10°43'	KIES-B.	MT	LB6878	4708	51°14'	7°07'
KIENLEITEN	POPL	U00651	6840	49°11'	12°20'	KIES-B.	STRM	VU0120	7047	48°55'	13°39'
KIENLEITEN	FRST	TR9674	5738	50°17'	12°08'	KIES-B.	MT	NA2159	5821	50°11'	9°17'
KIENLEITENBERG	HILL	P09092	7335	48°39'	11°35'	KIES-B.	HILL	NA2059	5821	50°11'	9°17'
KIENLESBUHL	SQ	MU5364	7516	48°26'	8°22'	KIES-B.	STRM	UU6533	6944	49°02'	13°09'
KIENLESGRUND	VAL	MU7035	7817	48°10'	8°36'	KIES-B.	STRM	UU6634	6945	49°03'	13°10'
KIENLESWIESENKLINGE	GRGE	MV8109	7118	48°50'	8°44'	KIES-B.	SLP	NB6209	5325	50°38'	9°53'
KIENLET	AN	QU2311	8037	47°55'	11°59'	KIES-B.	MT	MAB182	5618	50°23'	8°44'
KIENLING	FRST	P00995	7228	48°42'	10°29'	KIES-B.	HILL	LA4353	5806	50°06'	6°48'
KIENLOCH	VAL	NU1764	7521	48°26'	9°14'	KIES-BR.	BROG	UU9317	7047	48°54'	13°32'
KIENMOOR	MRSH	ND7074	2926	53°01'	10°02'	KIES-BR.	BROG	UU5744	6844	49°08'	13°02'
KIENMOOR	MRSH	ND1674	2921	53°01'	9°14'	KIES-H.	FRST	NA6244	5925	50°05'	9°52'
KIENMOOR	MRSH	ND2974	2922	53°01'	9°26'	KIES-HÜGEL	HILL	NAV372	5727	50°18'	10°19'
KIENMOOR	AN	NO1950	3121	52°48'	9°17'	KIES-MOOR	MRSH	ND6790	2826	53°09'	10°00'
KIENMOSWALO	FRST	MU5432	7816	48°08'	8°23'	KIES-SEIGE.	UTCH	UU8234	6946	49°03'	13°23'
KIENMÜHLE	MILL	UP5058	7843	48°21'	12°59'	KIESÄCKER	AN	NV9175	6524	49°25'	9°42'
KIENMÜHLE	MILL	PA6054	5833	50°07'	11°14'	KIESÄCKER	AN	NA4405	6223	49°42'	9°37'
KIENNODEN	POPL	UU2310	7141	48°49'	12°35'	KIESÄCKER	AN	MV6441	6817	49°07'	8°31'
KIENOFEN	FRST	MT4797	8115	47°49'	8°17'	KIESÄCKER	AN	MV6472	6517	49°24'	8°30'
KIENOFEN	FRST	TR9257	5838	50°08'	12°05'	KIESALLEE	ROAD	MV3529	6914	49°01'	8°07'
KIENPOHL	LAKE	M04709	3515	52°26'	8°13'	KIESAU	FRST	UU0608	7148	48°49'	13°43'
KIENRACHING	POPL	TP8756	7638	48°19'	12°08'	KIESAU	FRST	UU7531	6945	49°01'	13°17'
KIENRACHING	POPL	TP8262	7638	48°22'	12°04'	KIESB.	STRM	NV0338	6820	49°06'	9°02'
KIENRATHING	FARM	UPO253	7739	48°18'	12°20'	KIESBEE	MÜW	UR1902	6341	49°39'	12°29'
KIENRATHING	FARM	UPO253	7740	48°18'	12°20'	KIESBERG	FARM	NU9746	7727	48°16'	10°19'
KIENRAUCHSHÜTTE	BLOG	PC0532	4229	51°44'	10°31'	KIESBERG	FARM	MBO286	4611	51°19'	7°35'
KIENSEE	POPL	PT8291	8234	47°45'	11°26'	KIESBERG	MT	UU4008	7148	48°49'	13°41'
KIENSTEIN	CLIF	PT7879	8334	47°38'	11°22'	KIESBERG	AN	MA9904	6319	49°41'	8°59'
KIENTAL	VAL	PU6217	8033	47°59'	11°10'	KIESBERG	FARM	LA0606	6303	49°40'	6°19'
KIENTANNE	FRST	NV3480	6522	49°28'	9°28'	KIESBERG	POPL	M81468	4812	51°09'	7°46'
KIENTEICH	MÜW	MV0856	6712	49°15'	7°44'	KIESBERTER HARDT	MT	M81568	4812	51°09'	7°47'
KIENTZE SCHLAG	FRST	MA7674	5618	50°19'	8°40'	KIESBRUCH	FRST	TR9034	6038	49°55'	12°04'
KIENWIESEN	MÜW	MUB430	7818	48°07'	8°47'	KIESBRUCH	FRST	UU7540	6845	49°06'	13°17'
KIENZELBERG	MT	V00008	7147	48°49'	13°38'	KIESBRUCH	FRST	UU6634	6945	49°03'	13°10'
KIENZELBERG-B.	STRM	U09808	7147	48°49'	13°37'	KIESBRÜCKELSCHLAG	FRST	UU9317	7047	48°54'	13°32'
KIENZELBIRL	HILL	U06686	6439	49°30'	12°19'	KIESBUCK	AN	MT7587	8218	47°44'	8°40'
KIENZER-B.	UTCH	PT1263	8428	47°31'	10°29'	KIESBUCKEL	HILL	PA5702	6333	49°39'	11°11'
KIENZERLE	POPL	PT1263	8428	47°31'	10°29'	KIESBUCKEL	FRST	NV4525	7023	48°59'	9°37'
KIENZLERHAUER	FARM	MU4530	7815	48°07'	8°16'	KIESBUCKEL	AN	MV8357	6718	49°16'	8°46'
KIENZLERSHOF	POPL	MU3251	7614	48°18'	8°05'	KIESBUCKEL	AN	MA2303	6313	49°40'	7°56'
KIENZLING	FARM	UP5657	7644	48°21'	13°04'	KIESBY	POPL	NF5352	1324	54°37'	9°49'
KIENZLMÜHLE	MILL	UP9187	7347	48°38'	13°31'	KIESBYFELD	FARM	NF5352	1324	54°37'	9°49'
KIENZSTRASSE	ROAD	MV6041	6816	49°07'	8°27'	KIESEBUCKEL	AN	MV9492	6419	49°35'	8°55'
KIEPE	FRST	M89519	5219	50°43'	8°56'	KIESECKERSMÜHLEN	MILL	NA3924	6123	49°52'	9°32'
KIEPE-KPF.	HILL	M86058	4916	51°04'	8°26'	KIESEKAMPBUSCH	FRST	MCO256	4011	51°57'	7°34'
KIEPER	FRST	PF1009	1730	54°13'	10°41'	KIESEL	AN	NV4982	6524	49°29'	9°41'
KIEPEPMÜHLE	MILL	LB6749	5008	50°59'	7°07'	KIESEL	AN	NV3861	6623	49°18'	9°31'
KIEPERMÜHL-B.	STRM	TR9275	5738	50°17'	12°05'	KIESEL	AN	MV0856	6712	49°15'	7°44'
KIER	AN	NV4992	6424	49°35'	9°41'	KIESEL	AN	NV3914	7123	48°53'	9°32'
KIERACKER	FARM	NF2162	1221	54°42'	9°20'	KIESEL	AN	NV5357	6724	49°16'	9°44'
KIERACKER	FARM	NF2162	1222	54°42'	9°20'	KIESEL	HILL	MA3691	5514	50°28'	8°06'
KIERACKERFELD	FARM	NF2061	1221	54°42'	9°19'	KIESEL	MT	MA0580	5611	50°22'	7°40'
KIERBERG	POPL	LB5134	5107	50°50'	6°53'	KIESEL	MDW	NV2160	6721	49°17'	9°17'
KIERBUHL	HILL	UQ3058	6742	49°15'	12°40'	KIESEL	AN	MV4197	6315	49°37'	8°11'
KIERDORF	POPL	LB4434	5106	50°50'	6°47'	KIESEL-B.	STRM	NAB130	6026	49°55'	10°08'
KIERDORF	POPL	LB7249	5009	50°59'	7°11'	KIESEL-B.	MT	LV6857	6709	49°15'	7°11'
KIERE	FRST	NU7351	7825	48°18'	9°59'	KIESEL-B.	HILL	LV8350	6810	49°11'	7°23'
KIERICH	AN	NA5105	6224	49°42'	9°43'	KIESEL-B.	SLP	MV3787	6414	49°32'	8°08'
KIERN	FARM	UP3133	7842	48°08'	12°44'	KIESEL-B.	HILL	MA2328	6013	49°54'	7°56'
KIERNGASS	FARM	UN4774	8843	47°36'	12°58'	KIESEL-B.	STRM	LA9724	6111	49°52'	7°34'
KIERSPE	STRM	M80070	4811	51°10'	7°34'	KIESEL-B.	MT	LA9969	5711	50°16'	7°35'
KIERSPE	POPL	M80166	4811	51°08'	7°35'	KIESEL-B.	HILL	PA8147	5935	50°03'	11°32'
KIERSPE-BAHNHOF	POPL	M80365	4811	51°08'	7°37'	KIESEL-BR.	SPRG	NA3628	6022	49°54'	9°28'
KIERSPER	FARM	LB9806	4811	51°09'	7°32'	KIESEL-M.	MILL	UQ1175	6540	49°24'	12°23'
KIERSPER BRÜCKE	FARM	M80086	4811	51°08'	7°34'	KIESEL-M.	MILL	TR9949	5939	50°04'	12°11'
KIERSPER OBERHAGEN	FARM	M80084	4811	51°07'	7°34'	KIESEL-M.	POND	UJ1876	6540	49°25'	12°29'
KIERSPER QUERHOF	POPL	M80163	4811	51°07'	7°35'	KIESELBACH	STRM	MV6959	6717	49°17'	8°34'
KIERSPER-LÜH	FARM	LB9808	4811	51°09'	7°32'	KIESELBACH	STRM	KAY223	6102	49°49'	6°07'
KIERSPERHAGEN	POPL	M80084	4811	51°07'	7°34'	KIESELBACH	POPL	NB7933	5126	50°51'	10°07'
KIERST	POPL	LC1834	4204	51°44'	8°22'	KIESELBACHER GEM. WALD	FRST	NB7834	5126	50°51'	10°07'
KIERST	POPL	LB4085	4606	51°18'	6°43'	KIESELBERG	AN	NV4479	6523	49°28'	9°37'
KIERST	POPL	LB4085	4706	51°18'	6°43'	KIESELBERG	FRST	NV8913	7126	48°52'	10°10'
KIERWANG	POPL	NT9258	8527	47°28'	10°13'	KIESELBERG	AN	MA8584	5518	50°24'	8°47'
KIES	MDW	NV5882	6524	49°29'	9°48'	KIESELBERG	E5T	NV5826	7024	48°59'	9°47'
KIES	AN	NU4495	7223	48°42'	9°36'	KIESELBERG	MT	NV5925	7024	48°58'	9°49'
KIES	AN	NV4382	6523	49°29'	9°35'	KIESELBERG	HILL	PU2468	7530	48°27'	10°41'
KIES	AN	NV7981	6526	49°29'	10°05'	KIESELBORNACH	STRM	LA5522	6107	49°50'	6°59'
KIES	FRST	N82708	5322	50°37'	9°23'	KIESELBORNRECH	FRST	LA5622	6107	49°50'	7°00'
KIES B.	MT	MA9886	5719	50°15'	8°58'	KIESELBORNSHAU	FRST	LA9843	5511	50°29'	7°34'
KIES B.	HILL	NA4080	5623	50°22'	9°34'	KIESELBR.	SPRG	NA4210	6223	49°44'	9°35'
KIES GRUND	VAL	NA1741	5921	50°01'	9°14'	KIESELBRUNN	POPL	MV8120	7018	48°56'	8°44'
KIES SCHN.	ROAD	MA7246	5917	50°04'	8°37'	KIESELBRUNNER WEG	AN	MV7917	7018	48°54'	8°43'
KIES WEG	ROAD	MA8021	6118	49°50'	8°43'	KIESELBUCH	AN	NT4570	8423	47°55'	9°36'

NAME	DESIGNATION	GRID REF.	SHEET NO.	LAT.	LONG.	NAME	DESIGNATION	GRID REF.	SHEET NO.	LAT.	LONG.
KIESELECK	ROGE	MV2502	6613	49°18'	7°58'	KIESRIEGEL	ROGE	UU6635	6945	49°03'	13°10'
KIESELEI	POPL	L85389	4607	51°20'	6°53'	KIESRUCK	HILL	UU6838	6945	49°05'	13°11'
KIESELFELD	AN	NV4218	7023	48°55'	9°34'	KIESRUCK	MT	UQ7934	6946	49°03'	13°20'
KIESELGUMR WELCKE	FRST	ND7273	2926	53°00'	10°04'	KIESSB.	STRM	NV0538	6920	49°06'	9°04'
KIESELHAUS	POPL	UQ2340	6941	49°05'	12°35'	KIESSLICH	FRST	PA7291	5534	50°27'	11°25'
KIESELHECKE	FRST	MA9539	5919	50°00'	8°56'	KIESSLICHBRUCH	MINE	PA7292	5534	50°27'	11°25'
KIESELHECKE-SCH.	ROAD	MA9541	5919	50°01'	8°56'	KIESSTR.	ROAD	UQ6436	6944	49°04'	13°08'
KIESELHEIDE	FRST	L88840	5910	50°00'	7°26'	KIESSTRASSE	ROAD	UQ6535	6944	49°03'	13°09'
KIESELHUF	POPL	NV4128	6923	49°00'	9°34'	KIESWEG	ROAD	MV6779	6517	49°28'	8°32'
KIESELHUF	POPL	NV3613	7122	48°52'	9°29'	KIESWEINGARTEN	AN	NV5578	6524	49°27'	9°46'
KIESELHUF	POPL	PA6746	5935	50°02'	11°37'	KIESWIMM	FARM	UP2062	7641	48°23'	12°34'
KIESELHORST	FARM	MD6954	3117	52°50'	8°32'	KIESWINKEL	FRST	QV0457	6736	49°14'	11°48'
KIESELHORST	FRST	MD6953	3117	52°49'	8°32'	KIESWÜSTE	FRST	NV4578	6523	49°27'	9°37'
KIESELKOPF	HILL	NA3186	5522	50°25'	9°26'	KIESZENTAL	VAL	NB8285	7326	48°37'	10°07'
KIESELLUCH	FRST	NV1656	6721	49°15'	9°13'	KIETELSIEPEN	VAL	MB5874	4716	51°13'	8°24'
KIESELMÜHL B.	HILL	PV8186	6435	49°40'	11°30'	KIETZ /ELBE/	POPL	PD5583	2933	53°04'	11°19'
KIESELMÜHLBACH	STRM	UQ4827	7043	48°59'	12°55'	KIETZ /ELBE/	POPL	PD5682	2934	53°04'	11°20'
KIESELMÜHLE	MILL	PV8186	6435	49°40'	11°30'	KIEWIT	FARM	KB9769	4802	51°08'	6°06'
KIESELMÜHLE	MILL	UQ4927	7043	48°59'	12°56'	KIEWE	FARM	LC8789	3710	52°00'	7°21'
KIESELRAIN	FRST	NA4309	6223	49°44'	9°36'	KIEWIETZDELLE	AN	LE4639	2306	53°35'	6°40'
KIESELRAIN	FRST	MV6606	7117	48°48'	8°32'	KIEWITT	FARM	MC4362	3915	52°00'	8°10'
KIESELS	FARM	NT9297	8127	47°49'	10°14'	KIEWITT	FARM	LC8580	3809	52°09'	7°19'
KIESELS	FARM	NT9480	8327	47°40'	10°15'	KIFFE	FARM	MC3786	3714	52°13'	8°05'
KIESELS-GR.	UTCH	L85313	5307	50°39'	6°55'	KIFFELBERG	POPL	L81051	5003	50°59'	6°17'
KIESELSBERG	AN	NV2245	6821	49°09'	9°18'	KIFFENBRINK	HILL	MC3682	3814	52°11'	8°04'
KIESELSCHÖREN	FRST	MV6543	6817	49°08'	8°31'	KIFFERS-B.	STRM	L80831	5103	50°48'	6°16'
KIESELSGR.	VAL	NB8161	4927	51°06'	10°10'	KIFFERT	FARM	LC8340	4109	51°48'	7°18'
KIESELSHOECHT	FRST	K49823	6103	49°49'	6°11'	KIFFERT-B.	STRM	LC8038	4209	51°47'	7°16'
KIESELSLAI	FRST	MA5870	5716	50°17'	8°25'	KIFFERT-B.	STRM	LC8140	4109	51°48'	7°16'
KIESELSMÜHLE	MILL	NA8318	6126	49°48'	10°09'	KIFFMEIER	FARM	LC9851	4011	51°54'	7°31'
KIESELWEG	AN	NA4309	6223	49°44'	9°36'	KIFFMEYER	FARM	MC4956	4015	51°57'	8°16'
KIESELWEG	ROAD	NV4098	6323	49°38'	9°33'	KIGL	FARM	UP4149	7743	48°16'	12°52'
KIESENACH	POPL	MT3572	8414	47°36'	8°08'	KIGL	FARM	UP4567	7543	48°26'	12°54'
KIESENACH	POPL	MT3672	8314	47°36'	8°09'	KIHREIN	FRST	NA4254	5823	50°08'	9°35'
KIESENBERG	POPL	UQ1476	6540	49°24'	12°26'	KIKEDAL	HILL	NC5160	4024	51°59'	9°44'
KIESENHUF	POPL	PV7252	6734	49°12'	11°22'	KIKENHECK	AN	LC2735	4205	51°44'	6°29'
KIESENTAL	VAL	NU6667	7525	48°27'	9°53'	KIKESCHPAND	STRM	LVO288	6403	49°31'	6°16'
KIESENTAL	VAL	NU6765	7525	48°26'	9°55'	KIKUT	FARM	NF4525	1624	54°22'	9°41'
KIESER	AN	PV6726	7033	48°58'	11°17'	KIKUT	FARM	NF4572	1224	54°48'	9°42'
KIESER	MDW	NU2696	7222	48°43'	9°21'	KILBACH	FRST	MA5163	5715	50°13'	8°19'
KIESER-B	STRM	MV4784	6415	49°30'	8°16'	KILBE	MT	MB5154	4915	51°02'	8°18'
KIESFELU	AN	MA8099	5418	50°33'	8°43'	KILBRACHHOF	FARM	PU0307	8028	47°54'	10°23'
KIESGES-B.	ROGE	NA2657	5822	50°10'	9°22'	KILCHBERG	AN	NU2059	7621	48°23'	9°16'
KIESGR.	STRM	NA6122	6125	49°51'	9°51'	KILCHBERG	FARM	MT7464	8417	47°32'	8°39'
KIESGRABEN	UTCH	NV5271	6624	49°23'	9°43'	KILCHBERG	POPL	NU0170	7520	48°29'	9°01'
KIESGRABEN	UTCH	MV7389	6417	49°33'	8°38'	KILCHSTEIGE	AN	MB8645	7718	48°15'	8°49'
KIESGRABEN	STRM	NV2256	6721	49°15'	9°18'	KILCHSTIEG	AN	MT5779	8316	47°40'	8°26'
KIESGRÄBLE	AN	NU8271	7526	48°29'	10°07'	KILCHWEG	AN	MU6874	7417	48°31'	8°34'
KIESGRUB	FARM	NT5877	8324	47°39'	9°46'	KILGENBERG	AN	MV8833	6919	49°03'	8°50'
KIESGRUBE	FRST	MV6765	6617	49°20'	8°33'	KILGESMAHN	MT	MB3445	5014	50°57'	8°01'
KIESGRUBE	AN	NV5353	6724	49°14'	9°44'	KILGUSH.	BLOG	MS1663	7516	48°25'	8°20'
KIESGRUBE	AN	MU0930	7812	48°07'	7°47'	KILLI	FARM	PT7595	8234	47°47'	11°20'
KIESGRUBE	AN	MU9817	7919	48°00'	8°58'	KILIAN	BLOG	QU0901	8136	47°50'	11°47'
KIESGRUBGERÄUMT	ROAD	PU4248	7731	48°16'	10°55'	KILIAN	FARM	UN5279	8344	47°39'	13°02'
KIESHAG	FRST	NA7478	5626	50°21'	10°02'	KILIANENHOF	POPL	MU4111	8015	47°57'	8°13'
KIESHALDEN	SLP	MT1592	8213	47°46'	7°52'	KILIANENHOF	FARM	NF2866	1222	54°44'	9°26'
KIESHOF	FARM	NA5796	5424	50°31'	9°48'	KILIANENHOF	MDW	MA9133	6019	49°57'	8°52'
KIESHULZ	FRST	NA6237	6025	49°59'	9°52'	KILIANENHOF	HILL	PA3072	5731	50°17'	10°49'
KIESHOLZ	FRST	MT1668	8413	47°34'	7°53'	KILIANENHOF	HILL	PA1874	5630	50°18'	10°40'
KIESHOLZ	FRST	NU7764	7526	48°25'	10°02'	KILIANENHOF	SLP	NA5173	6124	49°51'	9°47'
KIESHÜBEL	HILL	LV9682	6511	49°29'	7°34'	KILIANENHOF	MT	NB9022	5227	50°45'	10°17'
KIESHÜBEL	MT	MA6768	5717	50°16'	8°32'	KILIANENHOF	MILL	NA5699	5423	50°32'	9°31'
KIESHÜBEL	AN	MA6020	6116	49°50'	8°26'	KILIANENHOF	MILL	NB8108	5326	50°37'	10°08'
KIESIGE ÄCKER	AN	NU1477	7421	48°33'	9°11'	KILIANENHOF	FRST	NA1736	6021	49°59'	9°14'
KIESINGER ESCH	AN	NT3594	8122	47°48'	9°28'	KILIANENHOF	SLP	UN5279	8344	47°39'	13°02'
KIESKAUT	AN	MA3314	6214	49°46'	8°04'	KILIANENHOF	POPL	NA4781	5624	50°23'	9°40'
KIESKAUT SCHN.	ROAD	MA8332	6018	49°56'	8°46'	KILIANENHOF	SPRG	NV4743	6823	49°08'	9°38'
KIESKAUT-B.	MT	MV3080	6514	49°28'	8°02'	KILIANENHOF	BRDG	NU0174	7420	48°31'	9°01'
KIESKAUTE	AN	MA2415	6213	49°47'	7°50'	KILIANENHOF	FRST	NU4743	7420	48°31'	9°01'
KIESKAUTE	AN	MA2724	6113	49°52'	7°59'	KILIANENHOF	AN	NV3952	6723	49°13'	9°32'
KIESKAUTE	AN	MA8057	5818	50°10'	8°43'	KILIANENHOF	POPL	PV5154	6732	49°13'	11°04'
KIESKAUTWEG	ROAD	MA1736	6013	49°58'	7°50'	KILIANENHOF	FRST	MA5462	5716	50°12'	8°22'
KIESKUPF	FRST	NA3276	5622	50°20'	9°27'	KILIANENHOF	BLOG	NA0695	5420	50°30'	9°05'
KIESLAU	POPL	UQ4946	6843	49°09'	12°56'	KILIANENHOF	POPL	NA7279	5626	50°21'	10°01'
KIESLEI	HILL	MA0156	5811	50°09'	7°37'	KILIANENHOF	BLOG	NA2023	6121	49°51'	9°17'
KIESLING	FARM	UP8685	7346	48°36'	13°27'	KILIANENHOF	VAL	NC8354	4027	51°56'	10°13'
KIESLING	FARM	UP8485	7346	48°36'	13°26'	KILIANENHOF	MINE	MC9000	4519	51°27'	8°52'
KIESLING	AN	NU8984	7327	48°46'	10°13'	KILIANENHOF	POPL	MA8960	5819	50°11'	8°51'
KIESLINGER B.	UTCH	UP8685	7346	48°36'	13°27'	KILIANENHOF	POPL	MA8961	5719	50°12'	8°51'
KIESLOCH	AN	MV7378	6517	49°27'	8°38'	KILIANENHOF	MILL	MA8861	5719	50°12'	8°50'
KIESLOCHGEWANN	AN	MV7073	6517	49°24'	8°35'	KILIANENHOF	FRST	MA8962	5719	50°13'	8°51'
KIESMÜHLE	MILL	LV6578	6508	49°26'	7°08'	KILIANENHOF	POND	PA3713	6231	49°45'	10°54'
KIESRAIN	SLP	NA4047	5923	50°04'	9°34'	KILIANENHOF	FRST	NV1288	6421	49°33'	9°10'
KIESRIED	POPL	UQ1247	6840	49°09'	12°25'	KILIANENHOF	FARM	PU2793	7330	48°41'	10°44'

NAME	DESIG-NATION	GRU REF.	SHEET NO.	LAT.	LONG.	NAME	DESIG-NATION	GRID REF.	SHEET NO.	LAT.	LONG.
KILL	POPL	LA2827	6105	49°52'	6°37'	KIMMICHGR.	DTCH	MU6040	7716	48°13'	8°28'
KILL	STRM	LA2928	6105	49°53'	6°37'	KIMMICHSTEIN	ROCK	NU4673	7423	48°30'	9°37'
KILL-B.	HILL	NU2054	7621	48°20'	9°16'	KIMMICHWEILER	POPL	NU2698	7222	48°44'	9°21'
KILL-B.	HILL	MB1029	5112	50°48'	7°43'	KIMMIGBERG	FRST	MU5051	7815	48°19'	8°20'
KILLBACH	STRM	NT1092	8220	47°47'	9°08'	KIMMIGSHUF	FARM	MU4466	7515	48°27'	8°14'
KILLBERG	MT	NU1243	7721	48°14'	9°10'	KIMMINA	FARM	MC1666	3912	52°02'	7°47'
KILLBERG	HILL	MU8489	7318	48°39'	8°47'	KIMMINA	FARM	MC1465	3912	52°02'	7°45'
KILLBERG	FRST	NU2355	7621	48°21'	9°19'	KIMMINA	FARM	MC1364	3912	52°01'	7°44'
KILLBERG	HILL	MU9756	7619	48°21'	8°58'	KIMMLINGER HOF	FARM	LA2722	6105	49°49'	8°35'
KILLBERG	AN	NU2148	7721	48°17'	9°17'	KIMMLINGER M.	MILL	LA2722	6105	49°49'	8°35'
KILLBERG	MT	MU6257	7616	48°22'	8°29'	KIMMLINGER WALD	FRST	LA2722	6105	49°49'	8°35'
KILLBERG	ROGE	MU7168	7517	48°28'	8°37'	KIMMLINGER-B.	STRM	LA2823	6105	49°50'	8°37'
KILLEN	FRST	KA9127	6102	49°51'	6°05'	KIMODEN	FARM	QU1385	7437	48°35'	11°53'
KILLEN	FRST	NV4821	7024	48°56'	9°40'	KIMPEL-B.	RDGE	LA9718	6111	49°48'	7°34'
KILLEN-B.	STRM	PU5519	7932	48°00'	11°05'	KIMPEL-B.	STRM	LA6569	5708	50°15'	7°07'
KILLEN-B.	HILL	LA2773	5705	50°17'	6°34'	KIMPELHAAG	FRST	MA3650	5814	50°06'	8°07'
KILLENBERG	ISL	NT2188	8221	47°45'	9°17'	KIMPENHAUS	FARM	LB5385	4607	51°18'	6°53'
KILLENFELDT	AN	MU7896	7218	48°43'	8°42'	KIMPETING	POPL	UP2668	7541	48°26'	12°39'
KILLENHOF	POPL	NV4816	7024	48°54'	9°39'	KIMPELMOODS	MRSH	QU1827	7937	48°03'	11°56'
KILLENHOF	POPL	NV4816	7023	48°54'	9°39'	KIMPFINGER	FARM	QU2317	8037	47°58'	11°59'
KILLENWEIHER	LAKE	NT2088	8221	47°45'	9°16'	KIMPFLEN	POPL	NT7276	8325	47°38'	9°58'
KILLER	POPL	NU0451	7620	48°19'	9°03'	KIMPFLE	POPL	NU6305	8125	47°54'	9°50'
KILLERBERG	MT	NU0551	7620	48°19'	9°04'	KIMPFLE	FARM	NU7304	8125	47°53'	9°59'
KILLERS M.	MILL	MU84020	5214	50°44'	8°09'	KIMPFLE	FARM	NU6301	8125	47°51'	9°50'
KILLERSBERG	POPL	UQ6203	7244	48°46'	13°07'	KIMPFLE	FARM	NU6301	8125	47°51'	9°50'
KILLERTAL	VAL	NU0253	7620	48°20'	9°02'	KIMRATSHOFEN	POPL	NT8694	8226	47°48'	10°09'
KILLERXAVERS HOF	FARM	MU3645	7714	48°15'	8°08'	KIMRATSHOFER BACH	STRM	NT8793	8226	47°47'	10°10'
KILLESBERG	MT	NV1205	7121	48°48'	9°10'	KINATÖD	FARM	VPO290	7348/749	48°39'	13°40'
KILLESWALD	FRST	NU0582	7420	48°35'	9°04'	KINBACH	POPL	NT5971	8424	47°35'	9°47'
KILLEWITTCHEN	FARM	LB0730	5203	50°47'	6°16'	KINBUCH	SPRG	NB5085	4624	51°19'	9°43'
KILLEGENS M.	MILL	LA8562	5710	50°12'	7°23'	KINBERG	HILL	PT1095	8128	47°48'	10°28'
KILLIAN	AN	MA9094	5519	50°30'	8°52'	KINDEBEUER SCHN.	ROAD	MA6805	6217	49°42'	8°34'
KILLIGSÄCKER	AN	NV3551	6722	49°13'	9°29'	KINDEL	POPL	LA6037	6008	49°58'	7°03'
KILLINGEN	POPL	NV8919	7027	48°55'	10°13'	KINDEL	AN	MU7897	7218	48°43'	8°42'
KILLISFELD	AN	MV5827	7016	49°00'	8°26'	KINDEL BR.	WELL	MV9891	6419	49°34'	8°58'
KILLSTEIG	AN	NU2943	7722	48°14'	9°23'	KINDEL-B.	MT	NB5568	4824	51°10'	9°47'
KILLSTEIG	AN	MU9532	7819	48°08'	8°56'	KINDELBERG	MT	MV9401	7219	48°46'	8°55'
KILLTAL	AN	MU8671	7518	48°29'	8°49'	KINDELFLÖSS	FRST	LV3970	6606	49°22'	6°47'
KILLWIESBACH	STRM	MU8040	7718	48°13'	8°44'	KINDELMELL	MT	LA8800	6310	49°38'	7°27'
KILLWIESE	AN	MU8140	7718	48°13'	8°44'	KINDELOH	HILL	MB9374	4719	51°13'	8°54'
KILLWINKEL	POPL	MC1928	4212	51°42'	7°50'	KINDELS-B.	STRM	PT5580	8332	47°39'	11°04'
KILM	FRST	NA6873	5625	50°18'	9°57'	KINDELS-B.	MT	MB3049	5014	50°59'	8°00'
KILPACH	POPL	MU3423	7914	48°03'	8°07'	KINDELSGRUND	AN	MV4019	7015	48°55'	8°11'
KILPENBACH	STRM	MU3524	7914	48°04'	8°08'	KINDENHEIM	POPL	MV3993	6314	49°36'	8°10'
KILPENHOF	FARM	MU3624	7914	48°04'	8°08'	KINDER-B.	DTCH	MC0562	3911	52°00'	7°37'
KILPENSTRÄSSE	ROAD	MU3624	7914	48°04'	8°08'	KINDER-B.	STRM	MC0359	4011	51°58'	7°35'
KILS	FARM	LB2383	4704	51°16'	6°28'	KINDER-B.	HILL	PC3594	3731	52°17'	10°59'
KILSBACH	STRM	MA9112	6219	49°46'	8°53'	KINDER-B.	STRM	MV4096	6315	49°37'	8°10'
KILSBACH	POPL	MA9211	6219	49°45'	8°53'	KINDERBACH	AN	MU3328	7814	48°06'	8°06'
KILSTIG	AN	MT6977	8317	47°39'	8°35'	KINDERBERG	HILL	NU1260	7620	48°24'	9°10'
KILTBERGGASS	AN	MT4469	8415	47°34'	8°16'	KINDERBEUERN	POPL	LA5841	5908	50°00'	7°01'
KILTEL	VAL	MU7705	8018	47°54'	8°41'	KINDERBUSCH	FARM	LB6375	4708	51°13'	7°02'
KILTEL	MUW	MU6311	8017	47°57'	8°30'	KINDERERHOLUNGSMILIM	HOSP	MV6390	6416	49°34'	8°29'
KILVER-B.	STRM	MC6285	3716	52°13'	8°26'	KINDERHAUS	POPL	MC0462	3911	52°00'	7°36'
KILZ-B.	HILL	MA2638	6013	49°59'	7°58'	KINDERHAUSEN	FARM	LB6459	4908	51°04'	7°04'
KILZENWALD	FRST	MA1006	6212	49°42'	7°45'	KINDERHEILSTÄTTE GRÜNEWALD	HOSP	LA4941	5907	50°00'	6°53'
KIM'S HOF	FARM	MT1266	8413	47°32'	7°50'	KINDERHEIM CECILIENSTIFT	HOSP	MC8637	4218	51°47'	8°48'
KIMBACH	POPL	NA0408	6220	49°43'	9°04'	KINDERHEIM LUISENRUHE	HOSP	MU5631	7816	48°08'	8°25'
KIMBACH	AN	NV1151	6720	49°13'	9°09'	KINDERHEIM WALDFRIEDEN	HOSP	LA5862	5808	50°12'	7°01'
KIMBECK	FARM	L86888	4608	51°20'	7°07'	KINDERLUCH	VAL	NC8615	4427	51°35'	10°14'
KIMECK	RUIN	MU5425	7916	48°05'	8°23'	KINDERMANN	FARM	MC2154	4013	51°56'	7°51'
KIMELSBACH	DTCH	MT1386	8213	47°43'	7°50'	KINDERMANN	FARM	MC5571	3916	52°05'	8°20'
KIMENHOF	POPL	MT6861	8417	47°30'	8°35'	KINDERMANN	MILL	MU6617	7917	48°00'	8°32'
KIMIÇKE-B.	MT	MB1951	4913	51°00'	7°51'	KINDERMANN	GRGE	NC9610	4428	51°32'	10°25'
KIMMB.	DTCH	LV6150	6808	49°11'	7°05'	KINDERTAL	VAL	NC9849	4128	51°53'	10°25'
KIMMEL	AN	LA0335	6003	49°56'	6°15'	KINDERTAL	FRST	NBY044	4627	51°23'	10°17'
KIMMEL	AN	LA1254	5804	50°06'	6°22'	KINDESHOLZ	FARM	LA0250	5903	50°04'	6°14'
KIMMEL-B.	HILL	NA5006	6224	49°42'	9°41'	KINDGESDILL	FARM	UP5679	7444	48°33'	13°03'
KIMMEL-B.	MT	LA9679	5611	50°21'	7°32'	KINDHAM	FARM	UP1659	7641	48°21'	12°31'
KIMMEL-M.	MILL	PA0459	5828	50°10'	10°28'	KINDHOFEN	FARM	PV7430	6934	49°00'	11°23'
KIMMELBACH	STRM	MV8370	6618	49°23'	8°46'	KINDING	POPL	MV3151	6714	49°12'	8°03'
KIMMELBACHERHOF	FARM	MV8371	6618	49°23'	8°46'	KINDLINGER-M.	MILL	MV3151	6714	49°12'	8°03'
KIMMELBERG	AN	NA4412	6223	49°45'	9°37'	KINDL-B.	STRM	UP6466	7544	48°26'	13°10'
KIMMELS-B.	MT	LA5619	6108	49°48'	7°00'	KINDL-WD.	CLIF	UN1192	8240	47°45'	12°29'
KIMMELS-B.	HILL	LA2124	6105	49°50'	6°31'	KINDLAS	POPL	QU1595	6437	49°34'	11°59'
KIMMELS-B.	STRM	PA0862	5729	50°12'	10°31'	KINDLASBERG	FARM	QU2724	7041	48°57'	12°38'
KIMMELS-BACH	POPL	PA0862	5729	50°12'	10°31'	KINDLASBR.-B.	STRM	QU1595	6437	49°34'	11°59'
KIMMEN-B.	ROGE	NB6839	5025	50°54'	9°58'	KINDLBACH	POPL	UP6465	7544	48°25'	13°10'
KIMMEN-B.	ROGE	NB6839	5125	50°54'	9°58'	KINDLE	HILL	PV8969	6635	49°21'	11°36'
KIMMENAU	FARM	L87772	4809	51°11'	7°14'	KINDLE	MUW	NV6850	6724	49°12'	9°49'
KIMMER-B.	STRM	MD6282	2916	53°05'	8°26'	KINDLE INSBERG	FARM	UP8589	7346	48°39'	10°50'
KIMMERBACH	POPL	LA2923	6105	49°50'	8°37'	KINDLE INSEICHE	MONU	PA3227	6131	49°53'	10°56'
KIMMERHOLZ	FRST	MU6378	2916	53°03'	8°27'	KINDLE INSEICHE	FRST	PA3926	6131	49°52'	10°56'
KIMMERTS	AN	NA2686	5522	50°25'	9°22'	KINDLER	FARM	QU1604	8137	47°51'	11°53'
						KINDLER-GR.	DTCH	QU1704	8137	47°51'	11°54'
						KINDLESBR.	SPRG	MU6572	7417	48°30'	8°32'

NAME	DESIGNATION	GRID REF.	SHEET NO.	LAT.	LONG.	NAME	DESIGNATION	GRID REF.	SHEET NO.	LAT.	LONG.
KINDLESBR.	WELL	MV9322	7019	48°57'	8°54'	KINSHOF	FARM	QT0294	8236	47°46'	11°42'
KINDLESBR.	WELL	NU3983	7323	48°36'	9°32'	KINSING	FARM	UP8785	7346	48°36'	13°28'
KINDLHOLZ	FRST	QV1207	7257	48°47'	11°53'	KINTEN	FARM	TP9604	8139	47°51'	12°16'
KINDLMÜHLE	MILL	UP0570	7540	48°27'	12°22'	KINTEN	FARM	UP5570	7544	48°28'	13°02'
KINDLPOINT	FARM	TP9704	8139	47°51'	12°17'	KINTRUP	FARM	MC5148	4115	51°53'	8°17'
KINDLSREUT	FARM	TP9866	7539	48°25'	12°16'	KINTRUP	FARM	MC0161	4011	51°59'	7°34'
KINDLTHAL	FARM	UP0636	7840	48°09'	12°23'	KINTRUP	FARM	MC0157	4011	51°57'	7°34'
KINDLWANO	CLIF	TN8840	8239	47°44'	12°10'	KINTRUP	FARM	MC0157	4011	51°57'	7°34'
KINDO	FARM	NT9686	8227	47°43'	10°17'	KINTRUP	FARM	LC9953	4011	51°55'	7°32'
KINDS-B.	MT	NA4275	5623	50°19'	9°35'	KINTRUP	FARM	LC9654	4010	51°56'	7°29'
KINDS-B.	RDGE	NB4332	5123	50°37'	9°37'	KINZBACH	STRM	MA4826	6115	49°53'	8°17'
KINDS-B.	HILL	NB4132	5123	50°50'	9°35'	KINZBERGE	FRST	NA1806	5721	50°15'	9°15'
KINDS-B.	MILL	TP8186	7438	48°45'	12°02'	KINZBÜGEL	HILL	PV8964	6635	49°18'	11°36'
KINDS-W.	POND	TU9769	6639	49°20'	12°12'	KINZBÜGEL	HILL	PV8864	6735	49°18'	11°35'
KINDSAU	FRST	MV0075	6511	49°25'	7°37'	KINZEL-B.	HILL	TQ9488	6438	49°31'	12°09'
KINDSBACH	POPL	LV9974	6511	49°25'	7°37'	KINZELBACH	OTCH	KAY149	5902	50°03'	6°05'
KINDSBACHER F.HS.	BLDG	MV0175	6511	49°25'	7°38'	KINZELREUT	FRST	UQ5546	6844	49°09'	13°01'
KINDSBACHER GR.	DTCH	LV9776	6511	49°26'	7°35'	KINZELS-B.	STRM	PA7452	5934	50°06'	11°26'
KINDSBACHER-H.	MT	MV0173	6511	49°24'	7°38'	KINZELSTEIN	ROCK	UQ5545	6844	49°08'	13°01'
KINDSBANGET-A.	BLDG	NT8752	8526	47°25'	10°09'	KINZELWIESE	MOW	UQ5545	6844	49°08'	13°01'
KINDSBERG	SLP	LV9974	6511	49°25'	7°37'	KINZEN B.	HILL	MA4845	5915	50°03'	8°16'
KINDSBERG	AN	NV1645	6821	49°09'	9°13'	KINZEN-B.	STRM	UQ3754	6742	49°13'	12°46'
KINDSBILO-SCHN.	ROAD	MV6795	6317	49°36'	8°32'	KINZENBACH	POPL	M87204	5417	50°35'	8°36'
KINDSBURG	HILL	NB9080	4727	51°16'	10°17'	KINZENBACHER M.	MILL	M87305	5417	50°36'	8°37'
KINDSCHNEUSE	ROAD	LA7526	6109	49°52'	7°16'	KINZENBERG	AN	NO6986	7325	48°37'	9°56'
KINDSHARUT	MT	LB2401	5405	50°32'	6°31'	KINZENBÜHL	FRST	MT2283	8213	47°42'	7°58'
KINDSHOF	FARM	LB5478	4707	51°14'	6°55'	KINZENBÜHL	FRST	MT2184	8213	47°42'	7°57'
KINDSLEITE	SLP	UR0911	6240	49°43'	12°21'	KINZENBURG	POPL	LA1055	5804	50°07'	6°20'
KINDSLOCH	AN	MU1248	7712	48°17'	7°49'	KINZENHALDE	SLP	MT3380	8314	47°40'	8°07'
KINDSLOCH	AN	NU2962	7522	48°25'	9°23'	KINZENSTALL	AN	NT2294	8121	47°48'	9°17'
KINDSLOH-GR.	OTCH	UQ0264	6739	49°18'	12°17'	KINZERT	FRST	NV0887	6420	49°32'	9°07'
KINDSLOHE	FRST	UQ0164	6739	49°18'	12°16'	KINZESBERG	POPL	VPO382	7448	48°35'	13°41'
KINDSSCHLAG	FRST	QV0357	6736	49°14'	11°47'	KINZHALDE	SLP	MT2665	8414	47°32'	8°01'
KINDSSCHLAG	AN	NV8346	6826	49°10'	10°08'	KINZHURST	POPL	MU3347	7214	48°43'	8°05'
KINDSTEIN	MONU	MA9486	5519	50°26'	8°55'	KINZIG	STRM	MU2858	7614	48°22'	8°02'
KINDSWIES-KP.	CHCH	PU8608	8034	47°54'	11°29'	KINZIG	STRM	MU2852	7614	48°19'	8°02'
KINDSWIESENKUPF	FRST	NA1094	5420	50°31'	9°08'	KINZIG	STRM	MU2661	7514	48°24'	8°00'
KINDT	POPL	LB0784	4703	51°16'	6°14'	KINZIG	STRM	MU5249	7716	48°17'	8°21'
KING	FARM	NT5988	8224	47°45'	9°47'	KINZIG	STRM	MU3149	7714	48°17'	8°04'
KINGEN-B.	STRM	TR9824	6139	49°50'	12°11'	KINZIG	STRM	MU3648	7714	48°17'	8°08'
KINGEN-H.	FRST	NA9167	5727	50°15'	10°17'	KINZIG	STRM	MU4949	7715	48°17'	8°19'
KINGENBÜHL	AN	NU6239	7725	48°12'	9°50'	KINZIG	STRM	MU4147	7715	48°16'	8°13'
KINGENHOF	FARM	MU3106	8014	47°54'	8°05'	KINZIG	STRM	NA1061	5720	50°12'	9°08'
KINGHOLZ	FRST	PU3305	8130	47°53'	10°47'	KINZIG	STRM	NA2367	5721	50°15'	9°19'
KINGOLSLOHR	AN	MU1031	7812	48°08'	7°47'	KINZIG	STRM	NA1561	5721	50°12'	9°13'
KINHEIM	POPL	LA6037	6008	49°58'	7°03'	KINZIG	STRM	NA1261	5721	50°12'	9°10'
KINHEIMERBERG	HILL	LA5939	6008	49°59'	7°02'	KINZIG	STRM	NA2871	5722	50°17'	9°23'
KINING	POPL	UP1354	7640	48°19'	12°29'	KINZIG	STRM	NA2468	5722	50°16'	9°20'
KINKEBAHN	POPL	KB9518	5302	50°41'	6°06'	KINZIG	STRM	MA9956	5819	50°09'	8°59'
KINKELBURN	SPRG	LV7874	6509	49°24'	7°19'	KINZIG	STRM	MA9553	5819	50°08'	8°56'
KINKELDERN	AN	NV2983	6422	49°30'	9°24'	KINZIG	STRM	NA1160	5820	50°11'	9°09'
KINKELSBERG	FRST	MA5969	5716	50°16'	8°25'	KINZIG	STRM	NA0960	5820	50°11'	9°08'
KINKELT	FRST	LA5524	6107	49°51'	6°59'	KINZIG	STRM	NA0458	5820	50°10'	9°04'
KINKERNKOPF	FRST	MA8012	6218	49°46'	8°43'	KINZIG	STRM	NA0055	5820	50°09'	9°00'
KINKHOLZ	FRST	UR1729	6140	49°53'	12°27'	KINZIG	STRM	NA1260	5821	50°11'	9°10'
KINMETER	FARM	MC3542	4114	51°49'	8°04'	KINZIG	STRM	MU1380	7412	48°34'	7°49'
KINNE-B.	MT	LB1607	5404	50°35'	6°24'	KINZIG	STRM	MU1677	7413	48°32'	7°52'
KINNEBROK	FARM	MC1055	4012	51°56'	7°41'	KINZIG	STRM	MU2073	7413	48°30'	7°55'
KINNEBROK	FARM	MC0952	4012	51°55'	7°41'	KINZIG	STRM	MU5554	7616	48°20'	8°23'
KINNERTHOLZ	FRST	PA2225	6130	49°52'	10°42'	KINZIG	STRM	MU5250	7616	48°18'	8°21'
KINNING	FARM	UP0957	7640	48°20'	12°25'	KINZIG	STRM	MU2266	7513	48°26'	7°57'
KINNING	POPL	UP1760	7641	48°22'	12°32'	KINZIG	STRM	NA3575	5622	50°20'	9°29'
KINNSFELSTUNNEL	TUN	MA0917	6212	49°48'	7°44'	KINZIG	STRM	NA2872	5622	50°18'	9°23'
KINNSFELSTUNNEL	TUN	MA0917	6212	49°48'	7°44'	KINZIG	STRM	NA3676	5623	50°20'	9°31'
KINNSTETTER LACHEN SCHN.	ROAD	MA8629	6018	49°55'	8°49'	KINZIG URSPRUNG	SPRG	MU5862	7516	48°25'	8°26'
KINTAL	VAL	TQ9122	7038	48°55'	12°09'	KINZIG-M.	MILL	NA1061	5720	50°12'	9°08'
KINNWALO	FRST	MT0886	8212	47°43'	7°46'	KINZIGÄCKER	FLO	MA8887	5519	50°26'	8°50'
KINNWALD	FRST	MB8712	5318	50°40'	8°49'	KINZIGAU	MUW	NA2468	5722	50°16'	9°20'
KINSACH	STRM	UQ2831	6941	49°00'	12°39'	KINZIGBACH	STRM	NA4373	5623	50°18'	9°36'
KINSACH	STRM	UQ2835	6941	49°03'	12°39'	KINZIGBERG	FRST	MU5860	7616	48°23'	8°26'
KINSACH	STRM	UQ2729	7041	48°59'	12°38'	KINZIGBRUNNEN	WELL	NA4472	5623	50°18'	9°37'
KINSACH	STRM	UQ2726	7041	48°58'	12°38'	KINZIGBÜNOT	AN	MU2265	7513	48°26'	7°57'
KINSACH	STRM	UQ2623	7041	48°56'	12°37'	KINZIGER B.	AN	MA9911	6219	49°45'	8°59'
KINSACH	STRM	UQ2721	7041	48°55'	12°38'	KINZIGFORSTHAUS	BLDG	NA1864	5721	50°14'	9°15'
KINSACHER M.	MILL	UQ2834	6941	49°02'	12°39'	KINZIGHAUSEN	MILL	NA2267	5721	50°15'	9°19'
KINSAU	POPL	PU4304	8131	47°52'	10°55'	KINZIGHEIMERHOF	EST	MA9357	5819	50°10'	8°54'
KINSBERG	HILL	PU5043	7732	48°13'	11°01'	KINZIGHOF	FARM	MU5962	7516	48°25'	8°27'
KINSCH-B.	STRM	UQ6106	8132	47°53'	11°09'	KINZIGLEWEG	ROAD	MU5365	7516	48°26'	8°22'
KINSCH-B.	STRM	PU6206	8133	47°53'	11°10'	KINZIGMATT	AN	MU2267	7513	48°27'	7°57'
KINSCHBRUNNEN	AN	MU1502	8113	47°52'	7°52'	KINZIGTAL	VAL	MU4749	7715	48°17'	8°17'
KINSCHBRUNNER HANG	SLP	MA2002	6313	49°40'	7°53'	KINZIGTAL	FRST	MU4652	7615	48°19'	8°16'
KINSCHER M.	MILL	MV7790	6418	49°34'	8°41'	KINZINGERGÄSSE	ROAD	MU0407	8012	47°54'	7°43'
KINSEGG	BLDG	PT3083	8330	47°41'	10°44'	KINZLBACH	FARM	QU2054	7637	48°18'	11°58'
KINSEGG	POND	PT3083	8330	47°41'	10°44'	KINZWEILER	POPL	LBO436	5103	50°50'	6°13'

NAME	DESIG-NATION	GRID REF.	SHEET NO.	LAT.	LONG.	NAME	DESIG-NATION	GRID REF.	SHEET NO.	LAT.	LONG.
KINZWEILERBURG	BLDG	LB0536	5103	50°51'	6°14'	KIPPSCHIED	FRST	LA4156	5806	50°08'	6°46'
KIÖSTER ÜSEDE	POPL	MC3982	3814	52°11'	8°07'	KIPPSTRASSE	ROAD	MV4516	7115	48°54'	8°15'
KIÖSTERHOLZ	FRST	PU1324	7929	48°04'	10°31'	KIPPSTRASSE	ROAD	MV4917	7015	48°54'	8°18'
KIP	FRST	MU5296	7216	48°43'	8°21'	KIPPSTRASSE	ROAD	MV4617	7015	48°54'	8°16'
KIPHAUMER BERG	AN	MA3615	6214	49°47'	8°07'	KIPSBURG	POPL	LC9606	4511	51°30'	7°30'
KIPF	FRST	MU5491	7316	48°40'	8°23'	KIPSHAGEN	FARM	MC7551	4017	51°54'	8°38'
KIPF	FRST	MU5093	7315	48°41'	8°19'	KIPSHAGEN	POPL	MC8376	3818	52°08'	8°45'
KIPFELCHEN	AN	NA1979	5621	50°22'	9°16'	KIPSHOVEN	POPL	LB1367	4804	51°07'	6°20'
KIPFELSBERG	FARM	QV1103	7237	48°45'	11°52'	KIPSHOVEN	POPL	LB1367	4803	51°07'	6°20'
KIPFELSBERGER BG.	HILL	QV1103	7237	48°45'	11°52'	KIR-B.	HILL	MB2336	5113	50°52'	7°55'
KIPFEN-T.	VAL	PV8098	6334	49°36'	11°29'	KIR-B.	HILL	MA5676	5616	50°20'	8°23'
KIPFENBERG	POPL	PV7524	7034	48°57'	11°23'	KIRBACH	STRM	MA6089	5516	50°27'	8°26'
KIPFENBERG	FARM	UQ0565	6639	49°18'	12°19'	KIRBACH	BLDG	LA4079	5606	50°20'	6°45'
KIPFENBERG	POPL	PT0994	8228	47°47'	10°28'	KIRBACH	EST	MV9729	6919	49°01'	8°58'
KIPFENDORF	POPL	PA4872	5732	50°17'	11°05'	KIRBACHHOF	MT	KA8533	6002	49°55'	6°00'
KIPFING	POPL	QU1740	7837	48°11'	11°55'	KIRBELT	FARM	LB6778	4708	51°14'	7°05'
KIPFSTUHL	FARM	UQ3823	7042	48°56'	12°47'	KIRBERG	FRST	NB2229	5121	50°49'	9°10'
KIPGEN	FRST	LA3593	5506	50°28'	6°40'	KIRBERG	POPL	MA4073	5614	50°18'	8°10'
KIPKE	FARM	MC0078	3811	52°09'	7°32'	KIRBERGER GEMWALD	FRST	MA4173	5615	50°18'	8°10'
KIPP	FRST	LV5373	6607	49°23'	6°58'	KIRBERGER WALD	FRST	MA3471	5714	50°17'	8°08'
KIPP	FARM	LC9287	3710	52°13'	7°25'	KIRBERGERHOF	FARM	LB5265	4807	51°07'	6°53'
KIPP	FARM	LC9472	3910	52°05'	7°27'	KIRBESCH	FRST	LV4779	6507	49°27'	6°53'
KIPP	FARM	MC2234	4213	51°45'	7°52'	KIRBEWEIDE	MOW	NU1580	7421	48°34'	9°12'
KIPP	SCR8	LV6589	6408	49°32'	7°08'	KIRBENBR.	SPRG	MV5700	7216	48°45'	8°25'
KIPP	MT	MV2389	6413	49°33'	7°56'	KIRBENKOPF	AN	MV6347	6816	49°10'	8°29'
KIPP	FARM	MC0055	4011	51°56'	7°33'	KIRBURG	POPL	MB2414	5313	50°40'	7°55'
KIPP	FARM	MC6071	3916	52°05'	8°25'	KIRBUSCH	FARM	LB5284	4707	51°17'	6°53'
KIPP	FARM	LB6790	4608	51°21'	7°05'	KIRCH B.	HILL	MA8199	5418	50°33'	8°44'
KIPP	HILL	LV8287	6410	49°31'	7°22'	KIRCH B.	MT	MA8116	6218	49°48'	8°44'
KIPP	FRST	MV8181	6518	49°29'	8°44'	KIRCH B.	HILL	MA4023	6115	49°51'	8°10'
KIPP	FARM	MC1392	3712	52°16'	7°44'	KIRCH B.	HILL	MA9610	6219	49°44'	8°56'
KIPP	FARM	MC1781	3812	52°10'	7°47'	KIRCH B.	FRST	MA9308	6219	49°43'	8°54'
KIPP	FARM	MC1374	3812	52°07'	7°44'	KIRCH B.	ROGE	NC1855	4021	51°57'	9°16'
KIPP	FARM	MC1873	3812	52°06'	7°48'	KIRCH B.	HILL	MA9221	6119	49°50'	8°53'
KIPP	FARM	MC1773	3812	52°06'	7°47'	KIRCH B.	MT	MA7720	6118	49°50'	8°41'
KIPP	AN	LV9397	6311	49°37'	7°31'	KIRCH B.	HILL	MA2019	6113	49°49'	7°53'
KIPP	AN	MB7763	4818	51°07'	8°40'	KIRCH B.	AN	MA7304	6317	49°41'	8°38'
KIPP-B.	MT	LA1800	6304	49°37'	6°29'	KIRCH B.	FRST	MV9197	6319	49°37'	8°53'
KIPP-B.	HILL	NC3745	4123	51°51'	9°32'	KIRCH B.	MT	MA9403	6319	49°41'	8°55'
KIPPACH	FARM	PT1784	8329	47°42'	10°34'	KIRCH B.	HILL	NC8588	3727	52°14'	10°14'
KIPPACH	STRM	PT1783	8329	47°41'	10°34'	KIRCH B.	MT	LA5284	5607	50°23'	6°55'
KIPPACH	STRM	PT1986	8229	47°43'	10°35'	KIRCH FEMBACH	POPL	PV3086	6430	49°31'	10°48'
KIPPACH	FARM	PT1784	8229	47°42'	10°34'	KIRCH GRUND	VAL	NA1043	5920	50°02'	9°08'
KIPPACH	DTCH	PA0651	5828	50°06'	10°29'	KIRCH RIMBACH	POPL	PAL109	6229	49°43'	10°32'
KIPPACH	STRM	PA2674	5630	50°18'	10°46'	KIRCH SCHN.	ROAD	MA7621	6118	49°50'	8°40'
KIPPE	HILL	MV1394	6412	49°35'	7°48'	KIRCH SCHN.	ROAD	MA7937	6018	49°59'	8°43'
KIPPE	MT	MB9682	4719	51°17'	8°56'	KIRCH SCHN.	ROAD	MA7943	5918	50°02'	8°43'
KIPPEKAUSEN	FARM	LB6846	5008	50°57'	7°07'	KIRCH SCHN.	ROAD	MA6844	5917	50°03'	8°33'
KIPPEKOFEN	POPL	LB6963	4808	51°06'	7°08'	KIRCH SCHN.	ROAD	MA7441	5917	50°01'	8°38'
KIPPEL	AN	NA2893	5522	50°29'	9°23'	KIRCH SCHÖNBACH	POPL	NA9919	6128	49°49'	10°23'
KIPPEL	AN	MA6472	5717	50°18'	8°29'	KIRCH WEG	ROAD	MA9330	6019	49°55'	8°54'
KIPPEL	FRST	MA3769	5714	50°16'	8°07'	KIRCH-B.	SLP	NA2721	6122	49°50'	9°23'
KIPPEL	FRST	MA3168	5714	50°16'	8°02'	KIRCH-B.	HILL	MA0706	6212	49°42'	7°43'
KIPPEL-B.	STRM	NA6586	5525	50°25'	9°55'	KIRCH-B.	HILL	NA8033	6026	49°57'	10°07'
KIPPEL-M.	HILL	MA5659	5816	50°11'	8°23'	KIRCH-B.	HILL	MV0155	6711	49°14'	7°38'
KIPPELBACH	POPL	NA6485	5525	50°25'	9°54'	KIRCH-B.	HILL	NC0719	4320	51°37'	9°06'
KIPPELCHEN	FRST	NA1184	5520	50°24'	9°09'	KIRCH-B.	HILL	NC3226	4322	51°41'	9°28'
KIPPELMANN	FARM	MC4234	4214	51°45'	8°10'	KIRCH-B.	HILL	NC5125	4324	51°40'	9°44'
KIPPELMÜHLE	BLOG	MA4852	5815	50°07'	8°16'	KIRCH-B.	RDGE	NC5423	4324	51°39'	9°47'
KIPPELS-B.	HILL	LA7637	6009	49°58'	7°16'	KIRCH-B.	HILL	NC4623	4324	51°39'	9°40'
KIPPELT	FARM	LC7874	3809	52°06'	7°13'	KIRCH-B.	HILL	MO5058	3115	52°52'	8°16'
KIPPELWALD	FRST	MA5669	5716	50°16'	8°23'	KIRCH-B.	HILL	MV2743	6814	49°08'	8°00'
KIPPEN B.	HILL	LC8163	3909	52°00'	7°16'	KIRCH-B.	HILL	MV2740	6814	49°06'	8°00'
KIPPENBROCK	FARM	LC9578	3810	52°08'	7°28'	KIRCH-B.	HILL	LV9849	6811	49°11'	7°36'
KIPPENBURG	RUIN	NA1236	6021	49°59'	9°10'	KIRCH-B.	HILL	NB3154	4922	51°02'	9°26'
KIPPENHAUSEN	POPL	NT2680	8322	47°40'	9°21'	KIRCH-B.	HILL	NB4557	4923	51°04'	9°38'
KIPPENHE IM	POPL	MU1249	7712	48°17'	7°49'	KIRCH-B.	HILL	NC9255	4028	51°56'	10°20'
KIPPENHE IMWEILER	POPL	MU1152	7612	48°19'	7°48'	KIRCH-B.	HILL	NC4452	4023	51°55'	9°38'
KIPPENHOF	EST	KA9431	6002	49°54'	6°08'	KIRCH-B.	MT	NC3752	4023	51°55'	9°32'
KIPPENHORN	AN	NT2678	8322	47°39'	9°21'	KIRCH-B.	MT	LA5828	6108	49°53'	7°01'
KIPPENHORN	FARM	NT2678	8322	47°39'	9°21'	KIRCH-B.	HILL	NB6561	4925	51°06'	9°56'
KIPPENK.	MT	MV1844	6813	49°09'	7°53'	KIRCH-B.	HILL	NB6753	4925	51°01'	9°58'
KIPPENS	FARM	ME1441	2312	53°37'	7°42'	KIRCH-B.	HILL	NB7958	4926	51°04'	10°08'
KIPPENS	FARM	LB7717	5309	50°41'	7°16'	KIRCH-B.	HILL	NB7558	4926	51°04'	10°04'
KIPPENWANG	POPL	PV5741	6832	49°06'	11°09'	KIRCH-B.	HILL	OV1980	6537	49°26'	11°56'
KIPPER	POPL	LB8888	4610	51°20'	7°23'	KIRCH-B.	HILL	LV9768	6611	49°21'	7°35'
KIPPERS M.	HILL	MV8297	6318	49°37'	8°45'	KIRCH-B.	HILL	NC8213	4427	51°34'	10°11'
KIPPES-B.	MT	MB4662	4815	51°06'	8°14'	KIRCH-B.	HILL	PC0213	4428	51°33'	10°28'
KIPPHÄUSER-B.	HILL	NC8429	4227	51°42'	10°13'	KIRCH-B.	HILL	PU6429	7933	48°06'	11°12'
KIPPINGEN	EST	LB0855	4903	51°01'	6°16'	KIRCH-B.	HILL	QU1917	8037	47°58'	11°56'
KIPPKOPF	MT	MV1057	6712	49°15'	7°46'	KIRCH-B.	HILL	NC8431	4227	51°43'	10°13'
KIPPLEI	HILL	MA0366	5711	50°14'	7°38'	KIRCH-B.	MT	NA1211	6221	49°45'	9°10'
KIPPNÄSE	HILL	NC5655	4024	51°57'	9°49'	KIRCH-B.	HILL	LV1896	6404	49°35'	6°29'
KIPPKOGE	HILL	NC9618	4328	51°36'	10°23'	KIRCH-B.	HILL	TN8896	8239	47°47'	12°10'

NAME	DESIGNATION	GRID REF.	SHEET NO.	LAT.	LONG.	NAME	DESIGNATION	GRID REF.	SHEET NO.	LAT.	LONG.
KIRCH-B.	HILL	NA4923	6124	49°51'	9°41'	KIRCH-BR.	SPRG	MD8211	3518	52°27'	8°44'
KIRCH-B.	HILL	LB1701	5404	50°32'	6°25'	KIRCH-BROMBACH	POPL	MA9609	6219	49°44'	8°56'
KIRCH-B.	MT	NB6365	4825	51°08'	9°54'	KIRCH-GÖNS	POPL	MA7591	5517	50°28'	8°39'
KIRCH-B.	HILL	MV1240	6812	49°00'	7°47'	KIRCH-GR.	UTCH	PU7900	8134	47°50'	11°23'
KIRCH-B.	UTCH	MV1847	6813	49°10'	7°53'	KIRCH-GR.	VAL	NA4746	5923	50°04'	9°40'
KIRCH-B.	HILL	PC0220	4328	51°37'	10°28'	KIRCH-GR.	OTCH	MV5068	6615	49°22'	8°19'
KIRCH-B.	HILL	PU4947	7732	48°15'	11°01'	KIRCH-H.	FRST	QU1629	7937	48°05'	11°54'
KIRCH-B.	MT	NB8084	4626	51°18'	10°09'	KIRCH-H.	FRST	PU7680	7434	48°33'	11°23'
KIRCH-B.	HILL	MB7132	5117	50°50'	8°35'	KIRCH-H.	FRST	NA4231	6023	49°56'	9°35'
KIRCH-B.	HILL	NB3428	5122	50°48'	9°29'	KIRCH-H.	FRST	TP7720	7938	48°00'	12°01'
KIRCH-B.	HILL	NA5897	5424	50°31'	9°49'	KIRCH-H.	FRST	TP9108	8139	47°53'	12°12'
KIRCH-B.	MT	NB6404	5425	50°35'	9°54'	KIRCH-H.	FRST	PU7551	7734	48°17'	11°22'
KIRCH-B.	MT	NB3201	5422	50°34'	9°27'	KIRCH-H.	FRST	NA5206	6224	49°42'	9°43'
KIRCH-B.	HILL	NB3702	5423	50°34'	9°31'	KIRCH-KPFE.	HILL	NC5551	4024	51°54'	9°48'
KIRCH-B.	MT	NA0697	5420	50°31'	9°05'	KIRCH-SCHN.	ROAO	MA7119	6117	49°49'	8°36'
KIRCH-B.	HILL	NB8942	5027	50°55'	10°16'	KIRCH-SIEBNACH	CHCH	PU2334	7829	48°09'	10°39'
KIRCH-B.	MT	MC9879	3819	52°10'	8°58'	KIRCH-T.	VAL	LV9667	6611	49°21'	7°34'
KIRCH-B.	HILL	PC1982	3830	52°10'	10°44'	KIRCH-TAL	VAL	NA5840	5924	50°01'	9°49'
KIRCH-B.	HILL	PC1482	3830	52°11'	10°40'	KIRCH-W.	LAKE	PA4301	6331	49°39'	10°59'
KIRCH-B.	HILL	PC1577	3830	52°08'	10°41'	KIRCH-W.	LAKE	PA3300	6331	49°38'	10°50'
KIRCH-B.	HILL	PC3585	3831	52°12'	10°59'	KIRCH-W.	FRST	NA2649	5922	50°06'	9°22'
KIRCH-B.	SLP	PC2884	3831	52°11'	10°52'	KIRCH-W.	FRST	NA3147	5922	50°04'	9°26'
KIRCH-B.	MT	NB9190	4627	51°21'	10°19'	KIRCH-WO.	CLIF	UO275	8436	47°36'	11°41'
KIRCH-B.	HILL	N07057	3126	52°51'	10°02'	KIRCHÄCKER	AN	NV4532	6923	49°02'	9°37'
KIRCH-B.	HILL	NC5671	3924	52°05'	9°49'	KIRCHÄCKER	AN	NV6366	6625	49°21'	9°52'
KIRCH-B.	HILL	NB7187	4626	51°20'	10°01'	KIRCHÄCKER	AN	NU1175	7420	48°32'	9°09'
KIRCH-B.	HILL	MV3974	6514	49°25'	8°10'	KIRCHÄCKER	AN	MT6384	8217	47°42'	8°31'
KIRCH-B.	HILL	MV2973	6514	49°24'	8°01'	KIRCHÄCKER	AN	MT2770	8414	47°35'	8°02'
KIRCH-B.	HILL	MA3888	5514	50°26'	8°08'	KIRCHÄCKER	AN	NV7046	6825	49°10'	9°58'
KIRCH-B.	HILL	LA7196	5409	50°30'	7°11'	KIRCHÄCKER	AN	NV6207	7125	48°49'	9°50'
KIRCH-B.	HILL	MA8896	5419	50°31'	8°50'	KIRCHÄCKER	AN	NU3032	7822	48°08'	9°24'
KIRCH-B.	HILL	PA3372	5731	50°17'	10°52'	KIRCHÄCKER	AN	NV8174	6526	49°25'	10°07'
KIRCH-B.	HILL	LA2357	5805	50°08'	6°31'	KIRCHÄCKER	AN	NV3447	6822	49°10'	9°28'
KIRCH-B.	STRM	PA2270	5730	50°16'	10°43'	KIRCHÄCKER	AN	NU6167	7525	48°27'	9°49'
KIRCH-B.	HILL	NB4927	5224	50°48'	9°42'	KIRCHÄCKER	AN	NV7274	6525	49°25'	9°59'
KIRCH-B.	MT	NB6420	5225	50°44'	9°55'	KIRCHAMORN	POPL	PA7223	6134	49°50'	11°23'
KIRCH-B.	HILL	PA3376	5631	50°19'	10°52'	KIRCHAMORN	POPL	PA2031	6030	49°55'	10°40'
KIRCH-B.	HILL	NC1903	4521	51°29'	9°16'	KIRCHAITNACH	POPL	UO4533	6943	49°02'	12°53'
KIRCH-B.	MT	LA1955	5804	50°07'	6°28'	KIRCHAMPER	POPL	OU1372	7537	48°28'	11°53'
KIRCH-B.	HILL	MA3276	5614	50°20'	8°02'	KIRCHANHAUSEN	POPL	PV7932	6934	49°01'	11°27'
KIRCH-B.	HILL	MV3871	6614	49°23'	8°09'	KIRCHANSCHÜRING	POPL	UP3813	8043	47°57'	12°50'
KIRCH-B.	HILL	PC0928	4329	51°41'	10°35'	KIRCHANSCHÜRING	POPL	UP3813	8042	47°57'	12°50'
KIRCH-B.	MT	PC1222	4329	51°38'	10°37'	KIRCHARDT	POPL	MV9950	6719	49°12'	8°59'
KIRCH-B.	MT	MA2854	5814	50°08'	7°59'	KIRCHARTSGRUND	VAL	NV0949	6820	49°12'	9°07'
KIRCH-B.	HILL	NA2366	5721	50°15'	9°19'	KIRCHASCH	POPL	TP7753	7738	48°17'	11°59'
KIRCH-B.	MT	NA0553	5820	50°08'	9°04'	KIRCHASCH	POPL	UO2253	7737	48°17'	11°59'
KIRCH-B.	STRM	MA9460	5819	50°11'	8°55'	KIRCHAU	AN	MV5031	6915	49°02'	8°19'
KIRCH-B.	HILL	PA7262	5834	50°11'	11°25'	KIRCHB.	STRM	NU0859	7620	48°23'	9°07'
KIRCH-B.	HILL	LA4643	5907	50°01'	6°51'	KIRCHBACH	STRM	NV5009	7124	48°50'	9°41'
KIRCH-B.	HILL	UV0801	7236	48°44'	11°50'	KIRCHBACH	FRST	NV5008	7124	48°49'	9°41'
KIRCH-B.	HILL	PU9672	7335	48°28'	11°39'	KIRCHBACH	STRM	MA9014	6219	49°47'	8°52'
KIRCH-B.	HILL	PU8389	7334	48°38'	11°29'	KIRCHBACH	STRM	NV0028	6920	49°00'	9°00'
KIRCH-B.	HILL	MA1604	6313	49°41'	7°50'	KIRCHBACH	STRM	MV9929	6919	49°01'	8°59'
KIRCH-B.	MT	MV1995	6313	49°36'	7°53'	KIRCHBACH	STRM	MV9629	6919	49°01'	8°57'
KIRCH-B.	HILL	LV9497	6311	49°37'	7°32'	KIRCHBACH	FARM	LB7738	5109	50°53'	7°15'
KIRCH-B.	HILL	MA1005	6312	49°41'	7°45'	KIRCHBACH	STRM	NA9402	6327	49°40'	10°18'
KIRCH-B.	MT	LA4297	5406	50°30'	6°46'	KIRCHBACH	STRM	NV0226	7020	48°59'	9°02'
KIRCH-B.	HILL	MC9324	4319	51°40'	8°54'	KIRCHBACH	STRM	TN8392	8238	47°45'	12°06'
KIRCH-B.	HILL	NB8257	4918	51°04'	8°44'	KIRCHBACH	FARM	TN8191	8238	47°44'	12°05'
KIRCH-B.	HILL	NF3739	1423	54°30'	9°34'	KIRCHBACH	STRM	TN8091	8238	47°44'	12°04'
KIRCH-B.	HILL	NB5065	4824	51°08'	9°43'	KIRCHBACH	STRM	TN7990	8238	47°43'	12°03'
KIRCH-B.	HILL	NB8861	4827	51°06'	10°16'	KIRCHBARKAU	POPL	NF7407	1726	54°12'	10°08'
KIRCH-B.	MT	NB3861	4814	51°06'	8°07'	KIRCHBAUM	FARM	LB5966	4807	51°08'	6°59'
KIRCH-B.	HILL	NB6051	4916	51°00'	8°26'	KIRCHBAUMGEWANN	AN	MV7489	6417	49°33'	8°38'
KIRCH-B.	HILL	NB7160	4917	51°05'	8°35'	KIRCHBAUNA	POPL	NB2977	4722	51°15'	9°25'
KIRCH-B.	HILL	NB2808	5422	50°37'	9°24'	KIRCHBERG	FRST	NV0292	6420	49°35'	9°02'
KIRCH-B.	HILL	NB5107	5424	50°37'	9°43'	KIRCHBERG	AN	NV5982	6524	49°29'	9°49'
KIRCH-B.	HILL	NA2877	5622	50°21'	9°23'	KIRCHBERG	AN	NV4979	6524	49°28'	9°41'
KIRCH-B.	MT	NB7123	5217	50°45'	8°35'	KIRCHBERG	AN	NV3175	6522	49°26'	9°26'
KIRCH-B.	MT	NB7824	5218	50°46'	8°41'	KIRCHBERG	AN	NV4682	6523	49°29'	9°38'
KIRCH-B.	HILL	NB2928	5214	50°48'	7°59'	KIRCHBERG	FRST	MU2553	7613	48°19'	7°59'
KIRCH-B.	MT	NA5475	5624	50°19'	9°46'	KIRCHBERG	HILL	TP8251	7738	48°16'	12°04'
KIRCH-B.	MT	NA5274	5624	50°19'	9°44'	KIRCHBERG	AN	MA8212	6218	49°46'	8°45'
KIRCH-B.	HILL	NA7383	5626	50°24'	10°02'	KIRCHBERG	AN	MA7712	6218	49°46'	8°41'
KIRCH-B.	HILL	MA4365	5715	50°14'	8°14'	KIRCHBERG	AN	NV5728	6924	49°00'	9°47'
KIRCH-B.	MT	PA8673	5735	50°17'	11°37'	KIRCHBERG	AN	NV7139	6925	49°06'	9°58'
KIRCH-B.	MT	PA9369	5736	50°14'	11°43'	KIRCHBERG	HILL	UP1951	7741	48°17'	12°34'
KIRCH-B.	HILL	QA0363	5837	50°11'	11°51'	KIRCHBERG	POPL	UP5250	7744	48°17'	13°00'
KIRCH-B.	POPL	MA9007	6219	49°43'	8°52'	KIRCHBERG	AN	NV1469	6621	49°22'	9°11'
KIRCH-BERG	MT	UQ6618	7045	48°54'	13°10'	KIRCHBERG	FRST	MVB971	6619	49°23'	8°51'
KIRCH-BERG	HILL	UR1443	5940	50°01'	12°24'	KIRCHBERG	HILL	OV1038	6937	49°03'	11°53'
KIRCH-BERG	HILL	TR8654	5838	50°06'	12°01'	KIRCHBERG	AN	NV6064	6624	49°19'	9°50'
KIRCH-BR.	WELL	QU1629	7937	48°05'	11°54'	KIRCHBERG	AN	MU0608	8012	47°55'	7°44'
KIRCH-BR.	SPRG	LV9860	6711	49°17'	7°36'	KIRCHBERG	MT	MU7677	7418	48°33'	8°41'

NAME	DESIGNATION	GRID REF.	SHEET NO.	LAT.	LONG.	NAME	DESIGNATION	GRID REF.	SHEET NO.	LAT.	LONG.
KIRCHBERG	AN	MT7485	8217	47°43'	8°39'	KIRCHBERG	AN	MV9351	6719	49°13'	8°54'
KIRCHBERG	HILL	PU0801	8128	47°51'	10°28'	KIRCHBERG	AN	NV5960	6724	49°17'	9°49'
KIRCHBERG	FARM	MU4367	7515	48°27'	8°14'	KIRCHBERG	AN	NV2452	6722	49°13'	9°20'
KIRCHBERG	MT	MU5048	7716	48°17'	8°20'	KIRCHBERG	AN	NV3780	6723	49°17'	9°31'
KIRCHBERG	AN	MU6246	7716	48°16'	8°29'	KIRCHBERG	MT	MU7781	7418	48°35'	8°41'
KIRCHBERG	FARM	UP3453	7642	48°18'	12°46'	KIRCHBERG	FRST	MU6182	7418	48°35'	8°28'
KIRCHBERG	AN	NU3900	8123	47°51'	9°31'	KIRCHBERG	FRST	MV5518	7016	48°55'	8°23'
KIRCHBERG	HILL	OU0003	8136	47°51'	11°40'	KIRCHBERG	MOW	NV4047	6823	49°10'	9°33'
KIRCHBERG	MT	PV6929	7033	48°54'	11°19'	KIRCHBERG	HILL	PUB872	7534	48°28'	11°29'
KIRCHBERG	HILL	TO9023	7038	48°55'	12°08'	KIRCHBERG	HILL	PU3084	7530	48°28'	10°46'
KIRCHBERG	HILL	PT4584	8331	47°42'	10°56'	KIRCHBERG	HILL	PU1968	7529	48°28'	10°37'
KIRCHBERG	FRST	NT8581	8326	47°41'	10°08'	KIRCHBERG	POPL	TP8165	7538	48°24'	12°02'
KIRCHBERG	MT	LV8481	8510	49°28'	7°24'	KIRCHBERG	FRST	NU3388	7522	48°27'	9°27'
KIRCHBERG	AN	NV6239	6825	49°06'	9°51'	KIRCHBERG	HILL	NU2865	7522	48°26'	9°23'
KIRCHBERG	HILL	LV9871	6611	49°23'	7°35'	KIRCHBERG	AN	NU4070	7523	48°29'	9°32'
KIRCHBERG	POPL	LV6671	6609	49°23'	7°09'	KIRCHBERG	AN	NA6912	6225	49°45'	9°58'
KIRCHBERG	AN	MV6830	6917	49°01'	8°34'	KIRCHBERG	HILL	NA7412	6226	49°45'	10°02'
KIRCHBERG	AN	MV8635	8918	49°04'	8°49'	KIRCHBERG	POPL	UP7689	7345	48°38'	13°19'
KIRCHBERG	AN	NV0127	6920	49°00'	9°01'	KIRCHBERG	AN	MV8517	7018	48°54'	8°48'
KIRCHBERG	MT	LV8563	6610	49°18'	7°25'	KIRCHBERG	AN	MV7223	7017	48°58'	8°37'
KIRCHBERG	HILL	QV1047	6837	49°08'	11°53'	KIRCHBERG	FRST	MV7319	7017	48°55'	8°38'
KIRCHBERG	HILL	NU1360	7621	48°24'	9°11'	KIRCHBERG	POPL	UP3186	7542	48°25'	12°43'
KIRCHBERG	HILL	NU1433	7821	48°09'	9°11'	KIRCHBERG	POPL	UP5670	7544	48°28'	13°03'
KIRCHBERG	POPL	UP1420	7941	48°00'	12°31'	KIRCHBERG	POPL	NCT945	4126	51°51'	10°09'
KIRCHBERG	AN	MV6632	6917	49°02'	8°32'	KIRCHBERG	POPL	NC8045	4127	51°51'	10°10'
KIRCHBERG	AN	MU8694	7318	48°42'	8°49'	KIRCHBERG	FRST	MT5774	8316	47°37'	8°26'
KIRCHBERG	FRST	MU1531	7813	48°08'	7°52'	KIRCHBERG	POPL	N82071	4821	51°11'	9°17'
KIRCHBERG	HILL	MU8629	7818	48°07'	8°49'	KIRCHBERG	FARM	MU4184	7515	48°26'	8°12'
KIRCHBERG	AN	MV8791	6418	49°34'	8°49'	KIRCHBERG	HILL	PV3670	8531	49°22'	10°52'
KIRCHBERG	AN	MV8587	8418	49°32'	8°47'	KIRCHBERG	AN	N80708	5320	50°38'	9°06'
KIRCHBERG	HILL	PU4827	7931	48°05'	10°59'	KIRCHBERG	POPL	M88012	5318	50°40'	8°43'
KIRCHBERG	POPL	UP3408	8042	47°54'	12°47'	KIRCHBERG	POPL	MU8056	7618	48°21'	8°44'
KIRCHBERG	MT	UQ4926	7043	48°58'	12°56'	KIRCHBERG / EHEM. KLOSTER /	POPL	L88533	6010	49°56'	7°24'
KIRCHBERG	POPL	MU7918	7918	48°01'	8°43'	KIRCHBERG / HUNS RÜCK /	POPL	LA8533	6010	49°56'	7°24'
KIRCHBERG	AN	MU9519	7919	48°01'	8°50'	KIRCHBERG A.O.M.	POPL	NV2421	7021	48°58'	9°20'
KIRCHBERG	POPL	UQ6618	7145	48°54'	13°10'	KIRCHBERG AN DER JAGST	POPL	NV7150	8725	49°12'	9°58'
KIRCHBERG	HILL	PT9793	8235	47°46'	11°38'	KIRCHBERG AN DER MURR	POPL	NU2521	7022	48°56'	9°20'
KIRCHBERG	POPL	PT4585	8231	47°42'	10°56'	KIRCHBERG AN DER ILLER	POPL	NU8031	7826	48°08'	10°04'
KIRCHBERG	HILL	NA5627	6124	49°54'	9°47'	KIRCHBERG-GR.	DTCH	UV1211	7145	48°50'	13°16'
KIRCHBERG	MT	NA5217	6124	49°48'	9°43'	KIRCHBERGACKER	AN	PU3139	7830	48°11'	10°46'
KIRCHBERG	HILL	NA8725	8127	49°52'	10°13'	KIRCHBERGCKEL	HILL	UV1305	7237	48°48'	11°54'
KIRCHBERG	POPL	TO9549	6839	49°10'	12°11'	KIRCHBERGER B.	ROGE	LA8328	6110	49°54'	7°22'
KIRCHBERG	FRST	NV4486	6423	49°31'	9°37'	KIRCHBERGER ECK	MT	MV1381	6712	49°18'	7°48'
KIRCHBERG	AN	NV4285	6423	49°31'	9°35'	KIRCHBERGER HULZ	FRST	NU7242	7725	48°14'	9°58'
KIRCHBERG	FRST	NV5490	8424	49°34'	9°45'	KIRCHBERGER STADTWALD	FRST	LA8825	8110	49°52'	7°28'
KIRCHBERG	FARM	UP2633	7842	48°08'	12°40'	KIRCHBERGER STEIGLE	AN	MU8180	7618	48°24'	8°44'
KIRCHBERG	AN	MU1025	7912	48°04'	7°47'	KIRCHBERGER WALD	FRST	NV5063	8624	49°19'	9°41'
KIRCHBERG	POPL	UN4087	8243	47°43'	12°52'	KIRCHBERGHÜLZLE	FRST	NT2090	8221	47°48'	9°16'
KIRCHBERG	HILL	LV9344	8811	49°08'	7°32'	KIRCHBERGSMÜHLE	MILL	PA3376	5631	50°19'	10°52'
KIRCHBERG	SLP	UQ7211	7145	48°50'	13°16'	KIRCHBERGTEICH	PONU	MA7720	8118	49°50'	8°41'
KIRCHBERG	POPL	UQ7709	7145	48°49'	13°19'	KIRCHBERGGR.	DTCH	UP3408	8042	47°54'	12°47'
KIRCHBERG	AN	MU2848	7714	48°16'	8°00'	KIRCHBICHLE	POPL	PT9297	8135	47°48'	11°34'
KIRCHBERG	AN	MU3641	7714	48°13'	8°08'	KIRCHBICHL	HILL	PU1718	7929	48°00'	10°34'
KIRCHBERG	FRST	MU5048	7715	48°17'	8°20'	KIRCHBICHL	POPL	PT9297	8235	47°48'	11°34'
KIRCHBERG	HILL	PU0342	7728	48°13'	10°23'	KIRCHBIERLINGEN	POPL	NU5442	7724	48°14'	9°44'
KIRCHBERG	HILL	MA9990	5519	50°28'	8°54'	KIRCHBOITZEN	POPL	NO3353	3122	52°49'	9°29'
KIRCHBERG	MOW	NB1000	5420	50°33'	9°08'	KIRCHBOKE	POPL	MC7031	4217	51°44'	8°34'
KIRCHBERG	FARM	LB6486	4808	51°18'	7°03'	KIRCHBURCHEN	POPL	MC8123	4318	51°39'	8°44'
KIRCHBERG	POPL	LB1341	5104	50°53'	8°20'	KIRCHBURGUM	POPL	LO9395	2710	53°12'	7°24'
KIRCHBERG	AN	NU7292	7325	48°41'	9°59'	KIRCHBR.	SPRG	NV5388	8624	49°22'	9°44'
KIRCHBERG	AN	NA4200	6323	49°39'	9°35'	KIRCHBR.	WELL	MU8629	7818	48°07'	8°49'
KIRCHBERG	AN	NV4297	8323	49°37'	9°35'	KIRCHBR.	WELL	NV7518	7026	48°55'	10°01'
KIRCHBERG	AN	NV5498	8324	49°38'	9°45'	KIRCHBR.	SPRG	MU8077	7416	48°33'	8°28'
KIRCHBERG	HDW	NA0102	6320	49°40'	9°01'	KIRCHBRACHT	POPL	NA1483	5521	50°24'	9°18'
KIRCHBERG	AN	MA4510	6215	49°44'	8°14'	KIRCHBRAK	POPL	NC3957	4023	51°58'	9°34'
KIRCHBERG	POPL	K94401	6302	49°38'	8°09'	KIRCHBRAKER GUTSWALD	FRST	NC3955	4023	51°57'	9°34'
KIRCHBERG	FRST	MV7778	8518	49°27'	8°41'	KIRCHBREDE	POPL	MC8885	3718	52°13'	8°48'
KIRCHBERG	HILL	PA0836	8029	49°58'	10°31'	KIRCHBREITE	AN	MU9306	8019	47°54'	8°55'
KIRCHBERG	FRST	NB8322	5227	50°45'	10°11'	KIRCHBREITE	AN	MT8695	8118	47°48'	8°49'
KIRCHBERG	POPL	UQ6618	7045	48°54'	13°10'	KIRCHBRUNN	CHCH	UP0347	7740	48°15'	12°21'
KIRCHBERG	AN	NA9488	5727	50°15'	10°19'	KIRCHBRUNNER B.	STRM	UV0248	7740	48°14'	12°20'
KIRCHBERG	FRST	NV6023	7024	48°57'	9°49'	KIRCHBUCH	FRST	NV3129	6922	49°01'	9°25'
KIRCHBERG	MT	NV5422	7024	48°57'	9°44'	KIRCHBUCH	POPL	PV8328	7035	48°58'	11°30'
KIRCHBERG	MT	UJ1444	6840	49°07'	12°27'	KIRCHBUCH	FRST	NU4454	7623	48°20'	9°35'
KIRCHBERG	POPL	UP0581	7440	48°33'	12°22'	KIRCHBUCHER HOLZ	FRST	PV8226	7034	48°58'	11°29'
KIRCHBERG	AN	NV1410	7121	48°51'	9°11'	KIRCHBUCK	AN	MU0000	8112	47°51'	7°40'
KIRCHBERG	MT	MV9309	7119	48°50'	8°54'	KIRCHBÜGEL	HILL	UQ4048	8842	49°10'	12°48'
KIRCHBERG	BLOG	NV5800	7224	48°45'	9°47'	KIRCHBÜHEL	MT	PT6089	8432	47°33'	11°08'
KIRCHBERG	POPL	UQ8303	7246	48°48'	13°25'	KIRCHBÜHEL	AN	PV6269	8633	49°21'	11°14'
KIRCHBERG	AN	NU9295	7227	48°42'	10°15'	KIRCHBÜHEL	AN	MU8808	8019	47°55'	8°50'
KIRCHBERG	AN	NV6224	7025	48°58'	9°51'	KIRCHBÜHEL	AN	NU4618	8023	48°00'	9°37'
KIRCHBERG	SLP	LV9574	6511	49°25'	7°33'	KIRCHBÜHEL	AN	NU4813	8023	47°58'	9°38'
KIRCHBERG	AN	MV8855	6719	49°15'	8°50'	KIRCHBÜHEL	AN	NU3410	8022	47°56'	9°28'
KIRCHBERG	AN	MV9354	6719	49°14'	8°54'	KIRCHBÜHEL	MOW	NV5430	8924	49°01'	9°44'
KIRCHBERG						KIRCHBÜHEL	HILL	NV6830	8925	49°01'	9°56'

NAME	DESIGNATION	GRID REF.	SHEET NO.	LAT.	LONG.	NAME	DESIGNATION	GRID REF.	SHEET NO.	LAT.	LONG.
KIRCHBUHL	AN	NV7736	5926	49°04'	10°03'	KIRCHE SCHWANSEN	CHCH	NF6353	1325	54°37'	9°59'
KIRCHBUHL	FRST	NV7436	5926	49°04'	10°01'	KIRCHE ST. BERNHARDT	CHCH	NU2399	7221	48°45'	9°19'
KIRCHBUHL	FARM	MU4533	7815	48°09'	8°16'	KIRCHE ST. MORITZ	CHCH	MT5983	8216	47°04'	8°27'
KIRCHBUHL	AN	NV6743	6825	49°08'	9°55'	KIRCHE ST. JOHANN	CHCH	MA0057	5811	50°09'	7°36'
KIRCHBUHL	AN	MU1350	7712	48°18'	7°50'	KIRCHE WEGGENTAL	CHCH	MU9469	7519	48°28'	8°55'
KIRCHBUHL	AN	NU2846	7722	48°16'	9°23'	KIRCHE-H.	HILL	LA8559	5710	50°16'	7°23'
KIRCHBUHL	AN	MT1870	8413	47°35'	7°55'	KIRCHECK	MT	PT5675	8332	47°37'	11°05'
KIRCHBUHL	AN	NV7443	8825	49°08'	10°01'	KIRCHECK	FRST	MT0986	8212	47°43'	7°47'
KIRCHBUHL	AN	NV5032	6724	49°13'	9°41'	KIRCHEHRENBACH	POPL	PA5411	6232	49°44'	11°08'
KIRCHBUHL	HILL	OU1409	8037	47°54'	11°52'	KIRCHEHRN	AN	MU6341	7717	48°13'	8°30'
KIRCHBUHL	AN	NU4258	7623	48°22'	9°34'	KIRCHEIB	POPL	LB9118	5210	50°42'	7°28'
KIRCHBUHL	HILL	UR0518	6239	49°47'	12°17'	KIRCHEICHE	POPL	K89434	5102	50°49'	6°04'
KIRCHBUHL	FRST	MU8727	7819	48°06'	8°50'	KIRCHEISEL FING	POPL	TP9424	7939	48°02'	12°14'
KIRCHBUHL	FRST	MU4338	7815	48°12'	8°14'	KIRCHEISEL FINGER SEE	POND	TP9424	7939	48°02'	12°14'
KIRCHBUHL	FRST	MU8727	7919	48°06'	8°50'	KIRCHEL	PEAK	PT8882	8335	47°40'	11°30'
KIRCHBUHL	HILL	TR9027	6138	49°51'	12°05'	KIRCHEL	CL IF	PT7575	8334	47°36'	11°20'
KIRCHBUHL	FRST	MU2347	7713	48°16'	7°58'	KIRCHEL-GR.	UTCH	PT9977	8335	47°37'	11°39'
KIRCHBUHL	FARM	MT6863	6417	47°31'	8°35'	KIRCHELBERG	MT	NA3219	6122	49°49'	9°26'
KIRCHBUHL	HILL	PA9613	5235	49°44'	11°43'	KIRCHELGUT	AN	MU0956	7612	48°21'	7°46'
KIRCHBUHL	HILL	PA7630	8034	49°54'	11°27'	KIRCHELHÜTTE	BLDG	UQ9123	7047	48°57'	13°31'
KIRCHBUHL	MT	PA9948	5935	50°03'	11°47'	KIRCHELSHECKE	FRST	MV9186	6419	49°32'	8°53'
KIRCHBUHL	POPL	MU3889	7314	48°39'	8°10'	KIRCHELWAND	CL IF	PT7575	8333	47°36'	11°20'
KIRCHBUHL	FRST	MU5978	7416	48°33'	8°26'	KIRCHELWAND	CL IF	TN7688	8238	47°42'	12°01'
KIRCHBUHL	AN	NT4974	8323	47°37'	9°39'	KIRCHEN	POPL	MU7506	8018	47°54'	8°40'
KIRCHBUHL	HILL	PA8861	5835	50°10'	11°38'	KIRCHEN	AN	MU8918	7919	48°01'	8°51'
KIRCHBUHLHALDE	FRST	MU8924	7919	48°04'	8°51'	KIRCHEN	POPL	M82129	5113	50°48'	7°53'
KIRCHBUHLWALD	FRST	MU5978	7416	48°33'	8°26'	KIRCHEN	POPL	NU4647	7723	48°16'	9°37'
KIRCHBUSCH	FRST	LA7286	5509	50°25'	7°12'	KIRCHEN	FARM	TN8190	8238	47°44'	12°05'
KIRCHBUSCH	FRST	LA0030	6103	49°53'	6°13'	KIRCHEN ALLEE	ROAD	MV6446	6817	49°10'	8°31'
KIRCHBUSCH	FARM	K89119	5302	50°41'	6°02'	KIRCHEN FLEET	CNAL	MD9091	2819	53°10'	8°51'
KIRCHBUSCH	FRST	LB2215	5304	50°40'	6°29'	KIRCHEN PFAD	ROAD	MA8913	6219	49°46'	8°51'
KIRCHDOAM-GR.	STRM	MD9097	2719	53°13'	8°51'	KIRCHEN RUCKWALD	FRST	MV8461	6618	49°18'	8°47'
KIRCHDOAM	POPL	LB7003	5409	50°34'	7°10'	KIRCHEN UND HAUSEN	POPL	MU7507	8018	47°55'	8°40'
KIRCHDEICH	ST	LC3535	4205	51°44'	6°37'	KIRCHEN W.	ROAD	NA0413	6220	49°46'	9°04'
KIRCHDEICH	ST	LC2405	4504	51°28'	6°28'	KIRCHEN WEG	ROAD	MA7722	6118	49°51'	8°41'
KIRCHDEICH	POPL	MD7979	2918	53°04'	8°41'	KIRCHEN WEG	ROAD	MA7622	6118	49°51'	8°40'
KIRCHDEICH	ST	MF8824	1618	54°22'	8°49'	KIRCHEN WEG	ROAD	MA7823	6116	49°51'	8°41'
KIRCHDERNE	POPL	LC9613	4410	51°33'	7°30'	KIRCHEN WEG	ROAD	MA7629	6018	49°55'	8°40'
KIRCHDERNE	POPL	LC9612	4411	51°33'	7°30'	KIRCHEN-W.	STRM	UQ2060	6741	49°16'	12°32'
KIRCHFR-H.	STRM	UU1609	8037	47°54'	11°53'	KIRCHEN-W.	HILL	LA5913	6208	49°45'	7°02'
KIRCHHÖCK	FARM	NF4535	1524	54°28'	9°41'	KIRCHEN-W.	HILL	PV8091	6433	49°33'	11°13'
KIRCHHUTMOLD	POPL	N83486	4622	51°19'	9°26'	KIRCHEN-W.	SLP	LV8470	6610	49°22'	7°24'
KIRCHHOND	POPL	MC9460	4019	51°59'	8°59'	KIRCHEN-W.	HILL	PV9911	7136	48°49'	11°43'
KIRCHHOND	POPL	LE9424	2510	53°27'	7°29'	KIRCHEN-W.	MT	LA1997	5504	50°30'	6°27'
KIRCHHOND	POPL	UU0385	7436	48°35'	11°45'	KIRCHEN-W.	HILL	LA3490	5505	50°26'	6°40'
KIRCHHOND	POPL	MD8827	3418	52°35'	8°49'	KIRCHEN-W.	HILL	PV5396	6332	49°36'	11°07'
KIRCHHOND	POPL	MD8827	3419	52°36'	8°49'	KIRCHEN-W.	SLP	LA6071	5708	50°16'	7°02'
KIRCHHOND	POPL	MC7841	4117	51°49'	8°39'	KIRCHEN-W.	HILL	M88923	5219	50°45'	8°50'
KIRCHHOND	POPL	MC6334	4216	51°45'	8°28'	KIRCHEN-W.	HILL	PV8269	7534	48°27'	11°28'
KIRCHHOND	POPL	PU1722	7929	48°02'	10°34'	KIRCHEN-W.	HILL	LA1471	5704	50°16'	6°23'
KIRCHHOND	POPL	NU8325	7926	48°04'	10°07'	KIRCHEN-BERG	HILL	PV5498	6333	49°37'	11°16'
KIRCHHOND	POPL	NU1158	7620	48°22'	9°09'	KIRCHEN-BR.	BRDG	NE8123	2527	53°27'	10°13'
KIRCHHOND	POPL	NE6727	2526	53°29'	10°01'	KIRCHEN-BR.	SPRG	MV3162	6614	49°18'	8°03'
KIRCHHOND	POPL	NC3494	3723	52°18'	9°30'	KIRCHEN-GR.	ROAD	PV4643	7735	48°13'	11°38'
KIRCHHOND	POPL	NC3494	3623	52°18'	9°30'	KIRCHEN-GR.	UTCH	MA3990	5514	50°27'	8°08'
KIRCHHOND	POPL	UV1306	7237	48°46'	11°54'	KIRCHEN-GR.	VAL	N86737	5125	50°53'	9°57'
KIRCHHOND	POPL	PU9670	7535	48°27'	11°39'	KIRCHEN-H.	FRST	UU2761	6741	49°17'	12°37'
KIRCHHOND	POPL	TH9139	7839	48°10'	12°11'	KIRCHEN-H.	FRST	TR9745	6339	49°39'	12°11'
KIRCHHOND	POPL	MU6018	7916	48°01'	8°28'	KIRCHEN-H.	FRST	UV1761	6737	49°16'	11°59'
KIRCHHOND	POPL	ME9649	2319	53°41'	6°56'	KIRCHEN-H.	FRST	UU0472	6639	49°22'	12°18'
KIRCHHOND	POPL	QU1808	8137	47°53'	11°55'	KIRCHEN-H.	FRST	UV1383	6537	49°26'	11°56'
KIRCHHOND	POPL	UP7250	7745	48°17'	13°16'	KIRCHEN-H.	FRST	PV6194	6433	49°35'	11°14'
KIRCHHOND	POPL	UP5045	7743	48°14'	12°59'	KIRCHEN-H.	FRST	TR9810	6239	49°42'	12°12'
KIRCHHOND	POPL	TN8396	8238	47°47'	12°06'	KIRCHEN-H.	FRST	PV8717	7135	48°53'	11°33'
KIRCHHOND	POPL	UQ7319	7045	48°55'	13°16'	KIRCHEN-H.	FRST	UU9204	7247	48°47'	13°32'
KIRCHHOND	POPL	LE9823	2510	53°27'	7°28'	KIRCHEN-H.	FRST	PA9521	6136	49°49'	11°43'
KIRCHHOND	POPL	UQ7320	7045	48°55'	13°16'	KIRCHEN-H.	FRST	TQ9593	6439	49°33'	12°10'
KIRCHHOND	POPL	MC8166	3916	52°03'	8°26'	KIRCHEN-H.	FRST	UU0087	6439	49°30'	12°14'
KIRCHHOND	POPL	NE1672	2121	53°54'	9°14'	KIRCHEN-H.	FRST	PU5843	7732	48°13'	11°08'
KIRCHE	AN	NV7277	6526	49°26'	9°59'	KIRCHEN-H.	FRST	PU6965	7533	48°25'	11°17'
KIRCHE	AN	NV5658	6724	49°16'	9°46'	KIRCHEN-H.	FRST	UR0420	6139	49°48'	12°17'
KIRCHE	AN	NV5957	6724	49°16'	9°49'	KIRCHEN-KPF.	MT	N86637	5125	50°53'	9°56'
KIRCHE	ROCK	NT8964	8427	47°31'	10°11'	KIRCHEN-M.	MILL	LV4674	6507	49°24'	6°54'
KIRCHE	PEAK	UN4467	8443	47°32'	12°56'	KIRCHEN-M.	MILL	MC9983	3719	52°12'	8°59'
KIRCHE	PEAK	UN4166	8443	47°32'	12°53'	KIRCHEN-M.	MILL	LV6997	6309	49°37'	7°11'
KIRCHE	ROCK	UN5475	8344	47°37'	13°04'	KIRCHEN-R. HAASELHORN	RUIN	LA9992	5511	50°28'	7°35'
KIRCHE	AN	UN5677	8342	47°37'	12°49'	KIRCHEN-W.	FRST	UV1297	6437	49°35'	11°56'
KIRCHE	PEAK	UN5574	8342	47°36'	12°48'	KIRCHEN-W.	FRST	UU7409	7145	48°49'	13°17'
KIRCHE	AN	MU7857	7018	48°22'	8°42'	KIRCHEN-W.	MDW	UQ7309	7145	48°49'	13°16'
KIRCHE	AN	MU6167	7516	48°27'	8°28'	KIRCHEN-W.	POND	PA3405	6331	49°41'	10°52'
KIRCHE	AN	MU6624	7917	48°04'	8°32'	KIRCHEN-W.	FRST	UR0447	5939	50°03'	12°16'
KIRCHE HILGERATH	CHCH	LA4869	5707	50°15'	6°52'	KIRCHEN-W.	FRST	MA1805	6313	49°41'	7°52'
KIRCHE KIRMUTSCHLID	CHCH	LA4682	5607	50°22'	6°50'	KIRCHEN-W.	FRST	MA1700	6313	49°39'	7°51'
KIRCHE KUHLAGEN	CHCH	MB3555	4914	51°03'	8°04'	KIRCHEN-W.	FRST	MA1504	6312	49°41'	7°49'

NAME	DESIG-NATION	GRID REF.	SHEET NO.	LAT.	LONG.	NAME	DESIG-NATION	GRID REF.	SHEET NO.	LAT.	LONG.
KIRCHEN-WALD	FRST	NA4950	5824	50°06'	9°41'	KIRCHENHÄULE	AN	NU6981	7425	48°35'	9°56'
KIRCHENAARDT	MT	LA2289	5504	50°26'	6°29'	KIRCHENHECK	FRST	LA6508	6208	49°43'	7°08'
KIRCHENACKER	BLDG	NV3714	7123	48°53'	9°30'	KIRCHENHÖHE	SLP	NA8333	6027	49°57'	10°10'
KIRCHENACKER	AN	NV6145	6825	49°09'	9°50'	KIRCHENHÖHE	HILL	NA0923	6120	49°52'	9°08'
KIRCHENACKER	AN	MU7583	7318	48°36'	8°40'	KIRCHENHÖHE	FARM	L86580	4708	51°15'	7°04'
KIRCHENACKER	AN	MV5389	6416	49°33'	8°21'	KIRCHENHÖHE	HILL	U01146	6840	49°08'	12°25'
KIRCHENACKER	AN	MU7583	7317	48°36'	8°40'	KIRCHENHÖLZ	FRST	U02460	6741	49°16'	12°35'
KIRCHENACKER	AN	NV5324	7024	48°58'	9°43'	KIRCHENHÖLZ	FRST	U02397	6341	49°36'	12°33'
KIRCHENACKER	FRST	MV8212	7118	48°52'	8°45'	KIRCHENHÖLZ	FRST	U07749	6837	49°09'	11°50'
KIRCHENACKER	AN	NV2319	7021	48°55'	9°19'	KIRCHENHÖLZ	FRST	PV6827	7033	48°58'	11°18'
KIRCHENACKER	AN	NT0778	8320	47°39'	9°05'	KIRCHENHÖLZ	FRST	NC8954	4047	51°56'	10°17'
KIRCHENARNBACH	POPL	LV9667	6611	49°21'	7°34'	KIRCHENHÖLZ	FRST	QV0434	6936	49°01'	11°47'
KIRCHENBACH	STRM	MU7106	8017	47°54'	8°37'	KIRCHENHÖLZ	AN	NC8710	4427	51°32'	10°15'
KIRCHENBACH	STRM	PV0017	7028	48°54'	10°22'	KIRCHENHÖLZ	FRST	PC0315	4428	51°35'	10°29'
KIRCHENBACH	STRM	UQ1222	7040	48°55'	12°26'	KIRCHENHÖLZ	FRST	NC9407	4428	51°30'	10°21'
KIRCHENBACH	STRM	NV5517	7024	48°54'	9°45'	KIRCHENHÖLZ	FRST	NC9939	4228	51°48'	10°26'
KIRCHENBAUER	FARM	NU7010	8025	47°56'	9°56'	KIRCHENHÖLZ	FRST	U02766	6641	49°19'	12°37'
KIRCHENBAUERHOF	FARM	MU4321	7915	48°02'	8°14'	KIRCHENHÖLZ	FRST	UR0116	6239	49°46'	12°14'
KIRCHENBÜCH	STRM	UQ1226	7040	48°57'	12°26'	KIRCHENHÖLZ	FRST	PJ7462	7634	48°23'	11°21'
KIRCHENBERG	AN	MV8865	6619	49°20'	8°50'	KIRCHENHÖLZ	FRST	TP8801	7638	48°22'	12°08'
KIRCHENBERG	MT	OV1450	6837	49°10'	11°56'	KIRCHENHÖLZ	FRST	PE2370	2131	53°52'	10°52'
KIRCHENBERG	HILL	PV1925	7029	48°58'	10°38'	KIRCHENHÖLZ	FRST	PC89716	7135	48°52'	11°33'
KIRCHENBERG	SLP	PV4420	7031	48°55'	10°58'	KIRCHENHÖLZ	FRST	NV5791	6424	49°34'	9°47'
KIRCHENBERG	MT	OV1719	7137	48°53'	11°58'	KIRCHENHÖLZ	FRST	TQ9989	6439	49°31'	12°13'
KIRCHENBERG	HILL	QV1713	7137	48°50'	11°58'	KIRCHENHÖLZ	FRST	N87883	4626	51°18'	10°07'
KIRCHENBERG	AN	NV4593	6423	49°35'	9°37'	KIRCHENHÖLZ	FRST	NC9370	3926	52°04'	10°22'
KIRCHENBERG	AN	NV4293	6423	49°35'	9°35'	KIRCHENHÖLZ	FRST	PC0477	3829	52°08'	10°31'
KIRCHENBERG	HILL	PA6726	6133	49°52'	11°19'	KIRCHENHÖLZ	FRST	PC0374	3829	52°06'	10°30'
KIRCHENBERG	FRST	MT2488	6213	47°44'	7°59'	KIRCHENHÖLZ	FRST	N88886	4627	51°19'	10°16'
KIRCHENBERG	POPL	UU7917	7146	48°54'	13°21'	KIRCHENHÖLZ	FRST	UP7396	7245	48°42'	13°16'
KIRCHENBERG	HILL	UR1540	6040	49°59'	12°25'	KIRCHENHÖLZ	FRST	U06405	7244	48°47'	13°09'
KIRCHENBERG	AN	NV4799	6323	49°38'	9°39'	KIRCHENHÖLZ	FARM	PU6771	7533	48°28'	11°16'
KIRCHENBERG	FRST	MV8275	6518	49°26'	8°45'	KIRCHENHÖLZ	POPL	NF4871	1424	54°34'	9°44'
KIRCHENBERG	HILL	TQ9345	6839	49°07'	12°10'	KIRCHENHÖLZ	POPL	NF3759	1323	54°41'	9°34'
KIRCHENBERG	HILL	UP8792	7346	48°40'	13°28'	KIRCHENHÖLZ	FRST	NF3056	1322	54°39'	9°28'
KIRCHENBG.	HILL	TQ8140	6938	49°04'	12°00'	KIRCHENHÖLZ	FARM	NF2955	1322	54°38'	9°27'
KIRCHENBG.	SLP	QV1751	6837	49°10'	11°59'	KIRCHENHÖLZL	FRST	MT7785	6218	47°43'	8°41'
KIRCHENBG.	MT	U02534	6941	49°02'	12°37'	KIRCHENIRR	AN	MA4627	6115	49°54'	8°15'
KIRCHENBIRKIG	POPL	PA7313	6234	49°45'	11°24'	KIRCHENKATE	FARM	NE9424	2528	53°27'	10°25'
KIRCHENBOLLENBACH	POPL	LA8505	6310	49°41'	7°25'	KIRCHENKIRNBERG	POPL	NV5022	7024	48°57'	9°41'
KIRCHENBORN	FRST	MA6467	5716	50°15'	8°30'	KIRCHENKOOG	AN	MF8922	1619	54°21'	8°50'
KIRCHENBÜCH / UNTERBÜCH	POPL	TQ8261	6738	49°16'	12°00'	KIRCHENKOPF	HILL	LA5715	6208	49°46'	7°01'
KIRCHENBÜCHEL	FARM	L88869	4810	51°10'	7°24'	KIRCHENKOPF	SLP	PT4669	8431	47°33'	10°56'
KIRCHENBÜHL	AN	MT4482	8315	47°44'	8°15'	KIRCHENKÜPFEL	HILL	MA0461	5811	50°12'	7°40'
KIRCHENBÜHL	HILL	U03063	6741	49°18'	12°40'	KIRCHENKÜPFLE	HILL	NU0254	7620	48°20'	9°02'
KIRCHENBÜHL	SULE	U03344	6842	49°08'	12°43'	KIRCHENKÜHLE	POND	NC9998	3628	52°19'	10°27'
KIRCHENBÜHL	SLP	U05640	6844	49°08'	13°02'	KIRCHENLAIBACH	POPL	PAY828	6136	49°52'	11°46'
KIRCHENBUSCH	FRST	KV9793	6403	49°33'	6°11'	KIRCHENLAIBACH-BHF	RSTA	PAY928	6136	49°52'	11°46'
KIRCHENBUSCH	AN	MV1640	6813	49°06'	7°51'	KIRCHENLAMITZ	POPL	UA1059	5637	50°09'	11°56'
KIRCHENBUSCH	FRST	LA2783	5605	50°22'	6°34'	KIRCHENLAMITZ-BHF	RSTA	UA1361	5837	50°10'	11°59'
KIRCHENBUSCH	FRST	L82522	5205	50°43'	6°31'	KIRCHENLIST	FRST	U07019	7045	48°55'	13°14'
KIRCHENDACH	MT	PT1155	8528	47°26'	10°28'	KIRCHENMATI	MUW	MU1020	7912	48°02'	7°47'
KIRCHENDE	POPL	L89097	4510	51°25'	7°25'	KIRCHENMOOR	POPL	ME6006	2616	53°18'	8°24'
KIRCHENDELL	VAL	LV7056	6709	49°15'	7°13'	KIRCHENMOOR	MRSH	NF6909	1726	54°13'	10°04'
KIRCHENDEMEKREUTH	POPL	TR9018	6238	49°47'	12°05'	KIRCHENMOORWASSER	DTCH	NF6909	1726	54°13'	10°04'
KIRCHENEICHEL	AN	NV6050	6725	49°12'	9°49'	KIRCHENMOOS	MUW	TQ8723	7038	48°55'	12°05'
KIRCHENEIOENFELD	POPL	QV0159	6736	49°15'	11°46'	KIRCHENMOOS	FARM	MU5836	7816	48°11'	8°26'
KIRCHENER HALDE	FRST	NU1077	7420	48°33'	9°08'	KIRCHENÜDENHART	POPL	QV1157	6737	49°14'	11°54'
KIRCHENER TAL	VAL	NU4947	7723	48°16'	9°40'	KIRCHENPFAD	AN	NV0868	6620	49°22'	9°07'
KIRCHENER TAL	VAL	NU4947	7724	48°16'	9°40'	KIRCHENPFAD	ROAD	MU1110	8012	47°56'	7°49'
KIRCHENFELD	AN	NV8230	6926	49°01'	10°07'	KIRCHENPFAD	ROAD	MA0309	6015	47°56'	8°14'
KIRCHENFELD	AN	NU4675	7423	48°32'	9°37'	KIRCHENPFAD	TRL	NA0205	6220	49°42'	9°02'
KIRCHENFELD	FRST	MT7390	8217	47°46'	8°38'	KIRCHENPFAD	ROAD	MA9287	5519	50°26'	8°53'
KIRCHENFELD	AN	MV5846	6816	49°10'	8°25'	KIRCHENPFAD	ROAD	N81529	5121	50°49'	9°13'
KIRCHENFELD	AN	MU0849	7712	48°17'	7°46'	KIRCHENPFAD	ROAD	NA4195	5423	50°30'	9°35'
KIRCHENFELD	POPL	L80580	4708	51°15'	7°04'	KIRCHENPFAD	ROAD	MV7994	6318	49°36'	8°43'
KIRCHENFELD	AN	NV8710	7127	48°50'	10°11'	KIRCHENPFAD	FRST	MV5517	7016	48°54'	8°23'
KIRCHENFELD	AN	UP5197	7243	48°42'	12°58'	KIRCHENPFAD	TRL	MA5205	6316	49°42'	8°20'
KIRCHENFELD	AN	NV2121	7021	48°56'	9°17'	KIRCHENPINGARTEN	POPL	QA0033	6036	49°55'	11°47'
KIRCHENFELD	FARM	L87753	4909	51°01'	7°15'	KIRCHENRAIN	FRST	MU7470	7517	48°29'	8°39'
KIRCHENFELS	HILL	LV1786	6404	49°30'	6°28'	KIRCHENRANGEN	FRST	UR0626	6139	49°51'	12°18'
KIRCHENFLETH	CNAL	M08592	2818	53°11'	8°47'	KIRCHENREINBACH	POPL	PV8791	6435	49°33'	11°35'
KIRCHENFLETH	CNAL	MD8791	2818	53°10'	8°49'	KIRCHENRENN	POND	LC2533	4204	51°43'	6°28'
KIRCHENFUHR	HILL	LA1296	5504	50°29'	6°21'	KIRCHENRIED	AN	MU1960	7613	48°23'	7°55'
KIRCHENGEWANNE	AN	MV5393	6416	49°35'	8°21'	KIRCHENRIEGEL	FRST	U04054	6742	49°13'	12°48'
KIRCHENGHAU	FRST	NU8017	7926	48°00'	10°04'	KIRCHENROHRBACH	POPL	U01151	6840	49°11'	12°25'
KIRCHENGRAEEN	DTCH	UQ1122	7040	48°55'	12°25'	KIRCHENROTT	AN	MA7355	6017	49°58'	8°39'
KIRCHENGRUND	FRST	MU0905	8112	47°53'	7°47'	KIRCHENRÜCKWALD	FRST	MV8460	6718	49°18'	8°47'
KIRCHENGRUND	AN	MA9302	6319	49°40'	8°54'	KIRCHENRÜTI	FARM	MT2864	8414	47°31'	8°02'
KIRCHENGRUND	AN	MV8704	7218	48°47'	8°49'	KIRCHENSALL	POPL	MV4354	6723	49°14'	9°35'
KIRCHENGRUND	VAL	MU4952	7615	48°19'	8°19'	KIRCHENSCHLAG	FRST	UR1804	6340	49°40'	12°29'
KIRCHENGRUND	VAL	M88162	4818	51°06'	8°44'	KIRCHENSCHLAG	FRST	NV7539	6826	49°06'	10°02'
KIRCHENGRUND	VAL	N81552	5121	50°50'	9°13'	KIRCHENSCHLAG	FRST	PV6595	6433	49°35'	11°17'
KIRCHENGUTSWALD	FRST	MV9887	6419	49°32'	8°58'	KIRCHENSCHLAG	FRST	NA3352	5822	50°07'	9°28'

NAME	DESIGNATION	GRID REF.	SHEET NO.	LAT.	LONG.	NAME	DESIGNATION	GRID REF.	SHEET NO.	LAT.	LONG.
KIRCHENSEE	LAKE	PE2636	2431	53°33'	10°54'	KIRCHENZELG	AN	MT6287	8216	47°44'	8°29'
KIRCHENSEIF	FRST	N80328	5120	50°48'	9°02'	KIRCHERHÜTTE	POPL	M82029	5113	50°48'	7°52'
KIRCHENSIEK	FRST	NC4958	4024	51°58'	9°43'	KIRCHERLÖG	HILL	QV0443	6836	49°06'	11°48'
KIRCHENSITTENBACH	POPL	PV7592	6434	49°33'	11°25'	KIRCHERSHOF	FARM	LA7575	5609	50°19'	7°14'
KIRCHENSTEG	MDW	NA2693	5522	50°29'	9°22'	KIRCHERT	FRST	NU2481	7421	48°35'	9°20'
KIRCHENSTEIG	FRST	UQ3073	6641	49°23'	12°40'	KIRCHERT	FRST	NU2482	7422	48°35'	9°20'
KIRCHENSTEIG	ROAD	TR9818	6239	49°47'	12°11'	KIRCHERTÄCKER	AN	NU2381	7421	48°35'	9°19'
KIRCHENSTEIG	AN	UQ0090	6439	49°32'	12°14'	KIRCHERWÄDLE	FRST	NV6516	7125	48°54'	9°53'
KIRCHENSTEIG	ROAD	VU1112	7148	48°51'	13°47'	KIRCHESCH	AN	NU4306	8023	47°54'	9°35'
KIRCHENSTEIG	ROAD	NC8904	4527	51°29'	10°17'	KIRCHESCH	AN	PUL300	8129	47°51'	10°31'
KIRCHENSTEIG	TRL	UQ9722	7047	48°56'	13°35'	KIRCHESCH	POPL	LA6861	5608	50°22'	7°08'
KIRCHENSTEIG	TRL	PV9903	7236	48°45'	11°43'	KIRCHESCH	FRST	LA7081	5609	50°22'	7°10'
KIRCHENSTEIG	AN	MU6152	7616	48°19'	8°28'	KIRCHESCHER WALD	FRST	L86082	4707	51°16'	6°59'
KIRCHENSTEIG	TRL	NE2241	2322	53°37'	9°20'	KIRCHESHEIUE	FARM	M81855	4913	51°02'	7°50'
KIRCHENSTEIN	ROCK	PT6969	8433	47°33'	11°15'	KIRCHESOHL	FARM	MB1855	6530	49°28'	10°45'
KIRCHENSTEIN	FRST	MV6703	7217	48°47'	8°33'	KIRCHFARRNBACH	OTCH	PV2780	4913	49°28'	10°45'
KIRCHENSTEIN	POPL	NE5330	2424	53°31'	9°48'	KIRCHFARRNBACH	POPL	PV2578	6530	49°26'	10°43'
KIRCHENSTIFT-UU.	SPRG	UQ2804	6041	49°18'	12°38'	KIRCHFELD	AN	NV8141	6826	49°07'	10°07'
KIRCHENSTOCKSHEIUE	AN	NO1890	2821	53°09'	9°16'	KIRCHFELD	AN	NV8845	6827	49°09'	10°13'
KIRCHENSTUMPF	AN	MB9110	5319	50°38'	8°52'	KIRCHFELD	AN	MU1867	7513	48°27'	7°53'
KIRCHENSTUMPFSCHEISE	ROAD	N80326	5220	50°47'	9°02'	KIRCHFELD	AN	MU5532	6916	49°02'	8°23'
KIRCHENSUR	POPL	UP0124	7940	48°02'	12°20'	KIRCHFELD	AN	PUS526	7935	48°03'	11°37'
KIRCHENTAL	GRGE	NC8613	4427	51°34'	10°14'	KIRCHFELD	AN	QV0001	7247	48°45'	13°38'
KIRCHENTAL	VAL	MC7308	4417	51°31'	8°37'	KIRCHFELD	AN	MV6460	6717	49°17'	8°31'
KIRCHENTANNEN	FARM	MU6347	7717	48°16'	8°30'	KIRCHFELD	AN	L83215	5305	50°40'	6°37'
KIRCHENTELLINSFURT	POPL	NU1175	7420	48°32'	9°09'	KIRCHFELD	AN	NV5617	7024	48°54'	9°40'
KIRCHENTELLINSFURTER ALLEE	ST	NU0977	7420	48°33'	9°07'	KIRCHFELD	AN	U05400	7244	48°44'	13°01'
KIRCHENTHAL	VAL	PV7123	7034	48°56'	11°20'	KIRCHFELD	AN	NV6323	7025	48°57'	9°52'
KIRCHENTHUMBACH	POPL	PA9614	6236	49°45'	11°43'	KIRCHFELD	AN	MV7278	6517	49°27'	8°37'
KIRCHENTHURM	FARM	LC2434	4204	51°44'	6°27'	KIRCHFELD	AN	MT2677	8314	47°38'	8°01'
KIRCHENWALD	FRST	LV6449	6808	49°11'	7°08'	KIRCHFELD	AN	MT5388	8216	47°45'	8°22'
KIRCHENWALD	FRST	NU2034	7821	48°09'	9°16'	KIRCHFELD	AN	L85908	5308	50°36'	7°01'
KIRCHENWALD	FRST	NV2788	6422	49°33'	9°22'	KIRCHFELD	AN	MAB380	5618	50°22'	8°46'
KIRCHENWALD	FRST	MA1092	5512	50°28'	7°44'	KIRCHFLETH	DTCH	HE7103	2717	53°16'	8°34'
KIRCHENWALD	FRST	MA0992	5512	50°28'	7°43'	KIRCHFURST	FRST	MA3857	5814	50°10'	8°08'
KIRCHENWALD	FRST	LA5970	5708	50°16'	7°01'	KIRCHFURST	AN	MU0713	8012	47°58'	7°45'
KIRCHENWALD	FRST	LA9369	5711	50°16'	7°30'	KIRCHGALL	AN	N80703	5420	50°35'	9°06'
KIRCHENWALD	FRST	NV1657	6721	49°16'	9°13'	KIRCHGANDERN	POPL	N86693	4625	51°23'	9°57'
KIRCHENWALD	FRST	N82202	5421	50°34'	9°19'	KIRCHGASSE	ROAD	NV5957	6724	49°16'	9°49'
KIRCHENWALD	FRST	M82612	5313	50°39'	7°57'	KIRCHGASSE	ROAD	MU1731	7813	48°08'	7°53'
KIRCHENWEG	ROAD	NV0681	6520	49°29'	9°05'	KIRCHGÄSSEL	ROAD	MU1140	7712	48°12'	7°48'
KIRCHENWEG	ROAD	NV6738	6925	49°05'	9°55'	KIRCHGEHA1	FRST	NA4194	5423	50°30'	9°35'
KIRCHENWEG	ROAD	NV2731	6922	49°02'	9°22'	KIRCHGELLERSEN	POPL	ND8698	2727	53°13'	10°17'
KIRCHENWEG	ROAD	UP3641	7742	48°12'	12°47'	KIRCHGEWANN	AN	NV1187	6420	49°32'	9°09'
KIRCHENWEG	TRL	NV8338	6926	49°05'	10°08'	KIRCHGEWANN	AN	MA3330	6014	49°55'	8°04'
KIRCHENWEG	ROAD	UQ1598	6340	49°36'	12°26'	KIRCHGEWANN	AN	MA6629	6017	49°55'	8°32'
KIRCHENWEG	ROAD	PV8447	6435	49°30'	11°32'	KIRCHGEWANNE	AN	MV5190	6415	49°34'	8°19'
KIRCHENWEG	ROAD	MU1266	7512	48°26'	7°49'	KIRCHGR.	VAL	TU9651	6839	49°11'	12°12'
KIRCHENWEG	ST	UQ3210	7142	48°49'	12°43'	KIRCHGRABEN	DTCH	PT6779	8333	47°39'	11°13'
KIRCHENWEG	ROAD	NU4537	7823	48°11'	9°37'	KIRCHGRABEN	DTCH	NA3007	6222	49°43'	9°25'
KIRCHENWEG	ROAD	NV2865	6622	49°20'	9°23'	KIRCHGRABEN	FRST	N88139	5026	50°54'	10°09'
KIRCHENWEG	TRL	QV0583	6536	49°28'	11°50'	KIRCHGRABEN	STRM	MU4682	7415	48°35'	8°16'
KIRCHENWEG	ROAD	QV0281	6536	49°27'	11°47'	KIRCHGRUBENHULZ	AN	MT2174	8313	47°37'	7°57'
KIRCHENWEG	ROAD	NV0532	6920	49°02'	9°04'	KIRCHGRUND	VAL	MV9690	6419	49°34'	8°56'
KIRCHENWEG	ROAD	NU4860	7623	48°23'	9°39'	KIRCHGRUND	AN	NV1938	6921	49°06'	9°16'
KIRCHENWEG	AN	NV1886	6421	49°32'	9°15'	KIRCHGRUND	VAL	MA9221	6119	49°50'	8°53'
KIRCHENWEG	ROAD	MV6784	6417	49°30'	8°32'	KIRCHGRUND	GRGE	MV8044	6818	49°09'	8°44'
KIRCHENWEG	ROAD	MA7730	6018	49°55'	8°41'	KIRCHGRUND	VAL	NB5741	5024	50°55'	9°49'
KIRCHENWEG	ROAD	PV4985	6432	49°30'	11°04'	KIRCHGRUND	VAL	M88049	5018	50°59'	8°43'
KIRCHENWEG	ROAD	NV3098	6322	49°38'	9°25'	KIRCHGRUND	FRST	MV9094	6314	49°36'	8°52'
KIRCHENWEG	ROAD	MV9398	6319	49°38'	8°54'	KIRCHGRUND	FRST	NA3549	5922	50°05'	9°29'
KIRCHENWEG	ROAD	NV0396	6320	49°37'	9°02'	KIRCHGRUND	VAL	NC2541	4122	51°04'	9°22'
KIRCHENWEG	ROAD	NV9327	7027	48°59'	10°16'	KIRCHGRUND	AN	MT3177	8314	47°39'	8°05'
KIRCHENWEG	ROAD	MV5113	7115	48°52'	8°20'	KIRCHGRUND	MDW	N80478	4720	51°15'	9°04'
KIRCHENWEG	ROAD	NV4202	7223	48°46'	9°34'	KIRCHGRUND	AN	NA5304	6324	49°41'	9°44'
KIRCHENWEG	ROAD	NV5303	7224	48°47'	9°43'	KIRCHGRUND	RSTA	NU3387	7322	48°38'	9°27'
KIRCHENWEG	ROAD	NV6827	7025	48°59'	9°50'	KIRCHGRUND	FARM	M80577	4711	51°14'	7°38'
KIRCHENWEG	ROAD	MA6983	5617	50°24'	8°34'	KIRCHHAIN /BEZ.KASSEL/	POPL	M89430	5119	50°49'	8°55'
KIRCHENWEG	ROAD	MU6575	7417	48°32'	8°32'	KIRCHHAIN-ERHAAG	FRST	M89533	5119	50°51'	8°56'
KIRCHENWEG	ROAD	NV4847	6823	49°10'	9°40'	KIRCHHAIN-ERHAAG	FRST	N80627	5120	50°48'	9°05'
KIRCHENWEG	ROAD	NU0870	7520	48°29'	9°07'	KIRCHHALDE	AN	MT7499	8117	47°51'	8°39'
KIRCHENWEG	ROAD	NU4834	7723	48°12'	9°34'	KIRCHHALDE	AN	MU6007	8016	47°55'	8°28'
KIRCHENWEG	ROAD	PU4334	7831	48°09'	10°55'	KIRCHHALDE	AN	MU7341	7717	48°13'	8°38'
KIRCHENWEG-GRO.	VAL	PA6815	6234	49°46'	11°20'	KIRCHHALDE	AN	MT6887	8217	47°44'	8°34'
KIRCHENWEGHDLZ	FRST	PV9639	6936	49°04'	11°41'	KIRCHHALDE	AN	MU9183	7319	48°36'	8°53'
KIRCHENWEGSCHLAG	FRST	UQ4132	6942	49°01'	12°50'	KIRCHHALDE	MDW	MT8584	8218	47°43'	8°48'
KIRCHENWEGSGEW.	AN	MA3627	6114	49°53'	8°07'	KIRCHHALDE	SLP	MU7392	7317	48°41'	8°38'
KIRCHENWEGINGARTEN	AN	NV5477	6524	49°27'	9°44'	KIRCHHALDE	AN	NV3411	7122	48°51'	9°28'
KIRCHENWEG	ROAD	MU3217	7914	48°00'	8°05'	KIRCHHALDE	FRST	MU9233	7819	48°09'	9°28'
KIRCHENWIESE	MDW	LA3832	6008	49°55'	6°44'	KIRCHHALDE	SLP	NU3657	7622	48°22'	9°29'
KIRCHENWIESENBOORN	WELL	NA1595	5421	50°30'	9°13'	KIRCHHALDE	SLP	MU9230	7819	48°07'	8°53'
KIRCHENWINN	POPL	PV9461	6736	49°16'	11°40'	KIRCHHALDE	SLP	NU2120	7921	48°02'	9°17'
KIRCHENWUOGSTEICH	VAL	MV0845	6812	49°09'	7°44'	KIRCHHALDE	FRST	MU7698	7218	48°44'	8°40'
KIRCHENWÜRTH	AN	MV5590	6416	49°34'	8°23'	KIRCHHALDE	AN	MU8695	7218	48°42'	8°49'
						KIRCHHALDE	FRST	MU8694	7218	48°42'	8°49'

NAME	DESIGNATION	GRID REF.	SHEET NO.	LAT.	LONG.	NAME	DESIGNATION	GRID REF.	SHEET NO.	LAT.	LONG.
KIRCHHALDE	AN	NV0914	7120	48°53'	9°07'	KIRCHHÖHE	AN	MV3138	6914	49°05'	8°04'
KIRCHHALDE	AN	NU3766	7523	48°27'	9°30'	KIRCHHÖHE	AN	NV6601	6725	49°18'	9°55'
KIRCHHALDE	AN	MU7125	7917	48°05'	8°37'	KIRCHHÖHE	AN	NV0836	6920	49°05'	9°07'
KIRCHHALDE	AN	MT6091	8216	47°46'	8°28'	KIRCHHÖHE	HILL	PA9259	5836	50°09'	11°41'
KIRCHHALDEN	AN	NV4037	6923	49°05'	9°33'	KIRCHHÖHE	HILL	NA5098	5424	50°32'	9°43'
KIRCHHALDEN	SLP	MU7773	7418	48°31'	8°41'	KIRCHHÖHE	HILL	N82895	4522	51°24'	9°24'
KIRCHHALDEN	FRST	NT3393	8222	47°47'	9°26'	KIRCHHÖHE	AN	NV0913	7120	48°52'	9°07'
KIRCHHALDER MÜHLE	MILL	MU1440	7713	48°12'	7°50'	KIRCHHÖLZ	FRST	VP0981	7448	48°34'	13°46'
KIRCHHALLING	POPL	UP2809	8042	47°55'	12°42'	KIRCHHÖLZ	FRST	NV6569	6625	49°22'	9°54'
KIRCHHAM	POPL	UP7156	7645	48°21'	13°16'	KIRCHHÖLZ	FRST	NV6170	6625	49°23'	9°50'
KIRCHHAMMELWARDEN	POPL	ME6506	2616	53°18'	8°29'	KIRCHHÖLZ	FRST	PU7778	7434	48°32'	11°24'
KIRCHHARD	FRST	MA7177	5617	50°21'	8°35'	KIRCHHÖLZ	FRST	MO4866	3015	52°56'	8°14'
KIRCHHAROT	FRST	LA6187	5508	50°25'	7°02'	KIRCHHÖLZ	AN	NU3244	7722	48°15'	9°26'
KIRCHHAROT	FRST	LA5369	5707	50°15'	6°56'	KIRCHHÖLZ	FRST	NU5601	8124	47°52'	9°45'
KIRCHHAROT	MT	LA4780	5607	50°21'	6°51'	KIRCHHÖLZ	FRST	T08626	7038	48°57'	12°05'
KIRCHHARDTER WEG	ROAD	NV0352	6720	49°13'	9°02'	KIRCHHÖLZ	FRST	NT8874	8327	47°37'	10°10'
KIRCHHARPEN	POPL	LC8106	4509	51°29'	7°17'	KIRCHHÖLZ	FRST	PV9533	6936	49°01'	11°40'
KIRCHHARPEN	POPL	LC8107	4409	51°30'	7°17'	KIRCHHÖLZ	FRST	NV7512	7126	48°51'	10°01'
KIRCHHASEL	POPL	N85617	5224	50°42'	9°47'	KIRCHHÖLZ	FRST	MU9493	7319	48°41'	8°55'
KIRCHHASEL	POPL	N85616	5324	50°42'	9°47'	KIRCHHÖLZ	FRST	NU0952	7620	48°19'	9°07'
KIRCHHASLACH	POPL	NU9733	7827	48°09'	10°18'	KIRCHHÖLZ	FRST	NU3136	7822	48°11'	9°25'
KIRCHHATTEN	POPL	MD5674	2916	53°01'	8°20'	KIRCHHÖLZ	FRST	NU5333	7824	48°09'	9°43'
KIRCHHAU	AN	NU0645	7720	48°15'	9°05'	KIRCHHÖLZ	FARM	UP0421	7940	48°01'	12°22'
KIRCHHAU	FRST	NU0371	7520	48°29'	9°02'	KIRCHHÖLZ	FRST	PU4962	7632	48°24'	11°01'
KIRCHHAUSEN	POPL	MT0685	8212	47°43'	7°45'	KIRCHHÖLZ	FRST	MU9086	7319	48°38'	8°52'
KIRCHHAUSEN	POPL	NV0848	6820	49°11'	9°07'	KIRCHHÖLZ	FRST	OU1114	8036	47°57'	11°50'
KIRCHHECK	FRST	M85031	5115	50°50'	8°17'	KIRCHHÖLZ	FRST	MU9325	7919	48°05'	8°55'
KIRCHHEIDE	POPL	MC9070	3919	52°05'	8°51'	KIRCHHÖLZ	FRST	MU9916	7919	48°00'	8°59'
KIRCHHEIM	POPL	MV7669	6618	49°22'	8°40'	KIRCHHÖLZ	FRST	UN4289	8243	47°44'	12°53'
KIRCHHEIM	POPL	MV7569	6617	49°22'	8°40'	KIRCHHÖLZ	FRST	PU6749	7733	48°16'	11°15'
KIRCHHEIM	POPL	UP3423	7942	48°02'	12°46'	KIRCHHÖLZ	AN	MV8705	7118	48°48'	8°49'
KIRCHHEIM	POPL	N84032	5123	50°50'	9°34'	KIRCHHÖLZ	FRST	PU7666	7534	48°25'	11°23'
KIRCHHEIM	POPL	NA6200	6325	49°39'	9°52'	KIRCHHÖLZ	FRST	NU8464	7526	48°25'	10°08'
KIRCHHEIM	POPL	PU0936	7828	48°10'	10°28'	KIRCHHÖLZ	MOW	NU0667	7520	48°27'	9°05'
KIRCHHEIM	POPL	L84708	5307	50°36'	6°50'	KIRCHHÖLZ	AN	NU0267	7520	48°27'	9°02'
KIRCHHEIM A.ECK	POPL	MV4087	6415	49°32'	8°10'	KIRCHHÖLZ	FRST	MT6173	8316	47°37'	8°29'
KIRCHHEIM AM NECKAR	POPL	NV1032	6920	49°02'	9°08'	KIRCHHÖLZ	FRST	NU4043	7723	48°14'	9°32'
KIRCHHEIM AM RIES	POPL	PV0215	7128	48°53'	10°23'	KIRCHHÖLZ	FRST	PU6336	7833	48°09'	11°11'
KIRCHHEIM B.MÜNCHEN	POPL	QU0439	7836	48°10'	11°45'	KIRCHHÖLZ	FRST	PU2029	7829	48°06'	10°37'
KIRCHHEIM UNTER TECK	POPL	NU3388	7322	48°39'	9°27'	KIRCHHÖLZ	FRST	MA4161	5715	50°12'	8°10'
KIRCHHEIMBOLANDEN	POPL	MA2802	6314	49°40'	8°00'	KIRCHHÖLZEN	FARM	UP3158	7642	48°21'	12°43'
KIRCHHEIMER ECK	MT	MV2980	6514	49°28'	8°01'	KIRCHHÖLZLE	FRST	MT5297	8116	47°49'	8°22'
KIRCHHEIMER HÜBEL	HILL	MA2905	6314	49°42'	8°01'	KIRCHHÖLZNER HOLZ	FRST	UP3159	7642	48°22'	12°43'
KIRCHHEIMER MÜHLE	MILL	MV7467	6617	49°21'	8°38'	KIRCHHÖLZSIEPEN	STRM	M83887	4614	51°20'	8°07'
KIRCHHEIMER TAL	VAL	MV3081	6514	49°29'	8°02'	KIRCHHÖP	POPL	MO7397	2717	53°13'	8°36'
KIRCHHEIMER WALD	FRST	LV7349	6809	49°11'	7°16'	KIRCHHÖRDE	POPL	LC9301	4510	51°27'	7°28'
KIRCHHEIMERHOF	EST	LV7349	6809	49°11'	7°16'	KIRCHHÖRDER B.	STRM	LC9203	4510	51°28'	7°27'
KIRCHHEIMERWEG	ROAD	MV7468	6617	49°22'	8°38'	KIRCHHÖRDER B.	STRM	LC9202	4510	51°27'	7°27'
KIRCHHEIMERWEG	AN	NA5902	6324	49°40'	9°49'	KIRCHHORST	POPL	ND6111	3525	52°27'	9°54'
KIRCHHEIMERWEG	ROAD	NA5801	6324	49°39'	9°48'	KIRCHHORST	FARM	NF4729	1524	54°24'	9°43'
KIRCHHEILLEN	POPL	LC5619	4307	51°36'	6°55'	KIRCHHORSTEN	POPL	NC0994	3620	52°18'	9°08'
KIRCHHEILLER HEIDE	FRST	LC5217	4407	51°35'	6°52'	KIRCHHOSBACH	POPL	N86363	4825	51°07'	9°54'
KIRCHHEILLER HEIDE	AN	LC5220	4307	51°37'	6°52'	KIRCHHOVEN	POPL	K89562	4902	51°04'	6°04'
KIRCHHERTEN	POPL	L82353	4904	51°00'	6°29'	KIRCHHUCHTING	POPL	MO8277	2918	53°02'	8°44'
KIRCHHÜBEL	AN	MV6016	6216	48°54'	8°27'	KIRCHHUF	AN	LA4213	6206	49°45'	6°49'
KIRCHHOF	FRST	MU4359	7615	48°23'	8°14'	KIRCHHÜGEL	FRST	NA6467	5725	50°15'	9°54'
KIRCHHOF	MOW	NU0272	7420	48°30'	9°02'	KIRCHHÜNDEM	POPL	M83660	4914	51°05'	8°05'
KIRCHHOF	POPL	UP3809	8043	47°55'	12°50'	KIRCHILPE	POPL	M84777	4715	51°14'	8°14'
KIRCHHOF	FARM	QV1242	6837	49°06'	11°55'	KIRCHISEN	FARM	UP1451	7740	48°17'	12°29'
KIRCHHOF	POPL	MD0108	3511	52°25'	7°32'	KIRCHKAGEN	POPL	TP9845	7739	48°14'	12°17'
KIRCHHOF	POPL	LA5036	6007	49°57'	6°55'	KIRCHKAMP	FARM	NE6892	1926	54°04'	10°02'
KIRCHHOF	MOW	M88810	5319	50°38'	8°50'	KIRCHKAMP	FARM	NF8929	1528	54°24'	10°22'
KIRCHHOF	POPL	LC2608	4404	51°30'	6°29'	KIRCHKAMPSKATEN	FARM	NF9111	1728	54°14'	10°24'
KIRCHHOF	POPL	N84166	4823	51°09'	9°35'	KIRCHKAR	GRGE	PT5253	8532	47°25'	11°01'
KIRCHHOF-GD	VAL	TR9662	5838	50°10'	12°08'	KIRCKKIEFERN	FRST	MO8825	3418	52°34'	8°49'
KIRCHHOFÄCKER	AN	NV7050	6825	49°12'	9°58'	KIRCHKIMMEN	POPL	MO6279	2916	53°03'	8°26'
KIRCHHOFDELL	VAL	MV0266	6611	49°20'	7°39'	KIRCHKLINGE	AN	NV5234	6924	49°03'	9°43'
KIRCHHÖFE	FRST	NU7841	7726	48°13'	10°03'	KIRCHKLINGE	VAL	NV1765	6621	49°20'	9°14'
KIRCHHOFEN	POPL	MU0608	8012	47°55'	7°44'	KIRCHKLINGEN	VAL	MV9086	6419	49°32'	8°52'
KIRCHHOFF	POPL	LD8015	3509	52°28'	7°14'	KIRCKKOOG	POPL	MF8922	1619	54°21'	8°50'
KIRCHHOFFELD	AN	NV4036	6923	49°04'	9°33'	KIRCKKOOG	AN	MF8420	1618	54°20'	8°45'
KIRCHHOFFING	POPL	ME5732	2416	53°32'	8°21'	KIRCKKOPF	MT	NU0859	7620	48°23'	9°07'
KIRCHHÖFLE	MOW	MU9613	8019	47°58'	8°57'	KIRCKKÜPPEL	HILL	MA5381	5616	50°23'	8°20'
KIRCHHÖFLE	MOW	MU5504	8116	47°53'	8°24'	KIRCHL	SO	U02967	6641	49°20'	12°39'
KIRCHHÖFS-B.	HILL	PD1479	2930	53°03'	10°42'	KIRCHL	AN	PT0247	8628	47°22'	10°21'
KIRCHHÖFS-H.	FRST	NA8055	5826	50°08'	10°07'	KIRCHL	POPL	U09013	7147	48°52'	13°30'
KIRCHHÖFSBORN	DTCH	NC8345	4127	51°51'	10°12'	KIRCHL-SP.	PEAK	PT7354	8533	47°25'	11°17'
KIRCHHÖFSTAL	VAL	L81810	5304	50°37'	6°26'	KIRCHLAUH	AN	NU3043	7722	48°14'	9°24'
KIRCHHÖFSWART	CEM	MF7053	1317	54°37'	8°32'	KIRCHLAUH	AN	NV5111	7124	48°51'	9°42'
KIRCHHÖFSWIESEN	MOW	N83392	4622	51°23'	9°28'	KIRCHLAUTER	POPL	PA2345	5930	50°03'	10°43'
KIRCHHÖHE	MT	NA2124	6121	49°52'	9°17'	KIRCHLE	AN	MT6899	8117	47°51'	8°34'
KIRCHHÖHE	MT	NA1424	6121	49°52'	9°11'	KIRCHLE	PEAK	PT7455	8533	47°25'	11°19'
KIRCHHÖHE	HILL	NA5127	6024	49°54'	9°43'	KIRCHLE	SO	NU0169	7520	48°28'	9°01'
KIRCHHÖHE	HILL	PV8189	6435	49°32'	11°30'	KIRCHLE	SO	MU6262	7516	48°25'	8°29'

NAME	DESIGNATION	GRID REF.	SHEET NO.	LAT.	LONG.	NAME	DESIGNATION	GRID REF.	SHEET NO.	LAT.	LONG.
KIRCHLE	AN	MU7567	7518	48°27'	8°40'	KIRCHSPIEL ULSEN	POPL	LC8731	4210	51°43'	7°22'
KIRCHLEBUHL	AN	MU9032	7819	48°08'	8°52'	KIRCHSPIEL TELGTE	POPL	MC1559	4012	51°58'	7°46'
KIRCHLEHEN	FARM	QT0798	8136	47°48'	11°46'	KIRCHSPIEL WULBECK	AN	MC1353	4012	51°55'	7°44'
KIRCHLEIN	SO	MV9874	6519	49°25'	8°58'	KIRCHSPIELSTIEF	STRM	ME3434	2414	53°33'	8°00'
KIRCHLEIN	AN	NA5105	6324	49°42'	9°43'	KIRCHSPIELWALD	FRST	MT2984	8214	47°42'	8°03'
KIRCHLEIN	POPL	PA6458	5833	50°09'	11°18'	KIRCHSPIELWALO	FRST	MT2882	8314	47°41'	8°02'
KIRCHLEINGRUND	VAL	PA6458	5833	50°09'	11°18'	KIRCHSPITZE	FLO	MA9185	5519	50°25'	8°52'
KIRCHLEITE	SLP	PA9148	5936	50°03'	11°40'	KIRCHSPITZE	MT	M88329	5118	50°49'	8°46'
KIRCHLEITEN	FARM	UP2401	8141	47°50'	12°39'	KIRCHSPITZE	MT	NA2088	5521	50°27'	9°17'
KIRCHLENGERHEIDE	POPL	MC7684	3717	52°12'	8°39'	KIRCHSPITZENWEG	ROAD	NV4473	6523	49°24'	9°37'
KIRCHLENGERN	POPL	MC7583	3817	52°12'	8°38'	KIRCHSTÄTT	POPL	UP1226	7940	48°04'	12°29'
KIRCHLENGERN	POPL	MC7583	3717	52°12'	8°38'	KIRCHSTÄTT	POPL	UP0826	7940	48°03'	12°25'
KIRCHLEÜSCH	AN	NT1593	8221	47°47'	9°12'	KIRCHSTÄTT	FARM	TP8444	7738	48°13'	12°05'
KIRCHLERN	FARM	TP8658	7638	48°20'	12°07'	KIRCHSTÄTT	POPL	UP2413	8041	47°57'	12°38'
KIRCHLERNMÜHLE	MILL	TP8658	7638	48°20'	12°07'	KIRCHSTÄTTE	AN	NU6638	7825	48°11'	9°53'
KIRCHLESBERG	HILL	NU2309	7521	48°28'	9°19'	KIRCHSTEG	FARM	UP3503	8142	47°51'	12°47'
KIRCHLESLÄNDER	AN	NU0072	7420	48°30'	9°00'	KIRCHSTEIG	FRST	NU1710	8021	47°57'	9°14'
KIRCHLEUS	POPL	PA7060	5834	50°10'	11°23'	KIRCHSTEIG	ROAD	PE0223	2524	53°27'	10°32'
KIRCHLEUSER RAIN	AN	PA6959	5834	50°09'	11°22'	KIRCHSTEIG	ROAD	NE8724	2427	53°30'	10°19'
KIRCHLINDE	POPL	M82593	4613	51°23'	7°55'	KIRCHSTEIG	TRL	T08441	6938	49°05'	12°02'
KIRCHLINDE	POPL	LC8709	4410	51°31'	7°22'	KIRCHSTEIG	POPL	MU4406	8015	47°54'	8°15'
KIRCHLINGER STAND	MDW	UQ9123	7047	48°57'	13°31'	KIRCHSTEIG	SLP	MU4305	8015	47°54'	8°14'
KIRCHLINGGRUND	VAL	MU1610	8013	47°56'	7°53'	KIRCHSTEIG	ROAD	UO2612	7141	48°50'	12°38'
KIRCHLINTELN	POPL	NO2165	3021	52°56'	9°19'	KIRCHSTEIG	FRST	TQ9486	6538	49°29'	12°09'
KIRCHLOCH	FARM	MU4163	7515	48°25'	8°12'	KIRCHSTEIG	TRL	MU7726	7918	48°05'	8°41'
KIRCHLOH	MT	M87293	4617	51°23'	8°36'	KIRCHSTEIG	TRL	PT8464	8434	47°30'	11°26'
KIRCHLOH	FARM	L89372	4810	51°11'	7°28'	KIRCHSTEIG	ROAD	QA0824	6137	49°50'	11°53'
KIRCHLOH	MT	N88390	4627	51°21'	10°11'	KIRCHSTEIG	FRST	PA8627	6135	49°52'	11°35'
KIRCHLOH	FRST	NV7174	6525	49°28'	9°59'	KIRCHSTEIG	ROAD	UO1488	6440	49°31'	12°26'
KIRCHLOHE	FRST	PV7083	6534	49°28'	11°21'	KIRCHSTEIG	TRL	PA3637	6031	49°58'	10°54'
KIRCHLOIBERSDUF	POPL	UP0130	7939	48°05'	12°20'	KIRCHSTEIG	TRL	PA7007	6334	49°41'	11°22'
KIRCHLOIBERSDORF	POPL	UP0130	7940	48°05'	12°20'	KIRCHSTEIG	AN	NU4180	7423	48°34'	9°34'
KIRCHLOTHEIM	POPL	M89268	4819	51°10'	8°53'	KIRCHSTEIG	AN	NU1979	7421	48°34'	9°16'
KIRCHMAH	AN	NV4323	7023	48°57'	9°35'	KIRCHSTEIG	AN	NU1472	7421	48°30'	9°11'
KIRCHMAIER-GR.	DTCH	PT9882	8335	47°40'	11°38'	KIRCHSTEIG	FRST	QU0072	7536	48°28'	11°43'
KIRCHMAIR HUCHALPE	BLDG	PT9471	8435	47°34'	11°35'	KIRCHSTEIG	ROAD	NU5471	7524	48°29'	9°44'
KIRCHMAIR NIEDERALPE	BLDG	PT9572	8435	47°34'	11°35'	KIRCHSTEIG	FRST	MV2596	6313	49°37'	7°58'
KIRCHMANN	BLDG	NU8205	8026	47°54'	10°06'	KIRCHSTEIG	FARM	QU1602	8137	47°50'	11°53'
KIRCHMATT	AN	MT3568	8414	47°34'	8°08'	KIRCHSTEIG	FARM	TP8212	8038	47°55'	12°05'
KIRCHMATTING	POPL	UQ2409	7141	48°48'	12°36'	KIRCHSTEIG	TRL	URO764	5839	50°12'	12°18'
KIRCHMOHR	POPL	L89479	6510	49°27'	7°28'	KIRCHSTEIG EHEM. ZIEGELHUTTE	BLDG	MU4405	8015	47°54'	8°15'
KIRCHMORGEN	AN	NU4591	7323	48°40'	9°37'	KIRCHSTEIG-HÜZEL	FRST	TR9626	6139	49°51'	12°10'
KIRCHMUHL	EST	PF1108	1730	54°12'	10°42'	KIRCHSTEIG-W.	ROAD	QA1518	6237	49°47'	11°59'
KIRCHNERSWÜSTUNG	FARM	PA6071	5733	50°16'	11°15'	KIRCHSTEIGE	AN	NV6869	6625	49°22'	9°56'
KIRCHNUCHEL	POPL	PF0907	1730	54°12'	10°40'	KIRCHSTEIGE	FRST	NU7929	7826	48°07'	10°04'
KIRCHOHSEN	POPL	NC2766	3922	52°03'	9°23'	KIRCHSTEIGFILZEN	MRSH	TP8113	8038	47°56'	12°04'
KIRCHOHSENER HOLZ	FRST	NC2564	3922	52°02'	9°22'	KIRCHSTEIGGRABEN	AN	NV4008	7123	48°49'	9°32'
KIRCHOLZ	MT	M86755	4917	51°03'	8°32'	KIRCHSTEIGTÖBEL	GRGE	NV4208	7123	48°49'	9°34'
KIRCHÖTTING	POPL	QU1647	7737	48°14'	11°55'	KIRCHSTEIN	POPL	UP3612	8042	47°56'	12°48'
KIRCHPFAD	FRST	MA4680	5615	50°22'	8°14'	KIRCHSTEIN	MT	UP9696	7247	48°42'	13°35'
KIRCHPLATZ	FARM	ME5116	2615	53°23'	8°16'	KIRCHSTEINBEK	POPL	NET732	2426	53°32'	10°07'
KIRCHRAIN	FRST	NA2945	5922	50°03'	9°25'	KIRCHSTETT	FARM	TP8467	7538	48°25'	12°09'
KIRCHRAIN	AN	MT1378	8313	47°39'	7°50'	KIRCHSTETTEN	POPL	TP9151	7739	48°17'	12°11'
KIRCHRANGEN	FRST	PA0563	5728	50°13'	10°28'	KIRCHSTETTEN	AN	MT6591	8217	47°46'	8°32'
KIRCHRARBACH	POPL	M85178	4715	51°15'	8°18'	KIRCHSTETTEN	FARM	PU0620	7928	48°01'	10°25'
KIRCHREIHE	POPL	ME4032	2414	53°32'	8°05'	KIRCHSTETTEN	POPL	UP0363	7640	48°23'	12°20'
KIRCHREIT	POPL	TP4230	7939	48°05'	12°13'	KIRCHSTETTEN	FARM	UP1664	7541	48°24'	12°31'
KIRCHRIEDE	AN	MO1828	3412	52°36'	7°47'	KIRCHSTETTNER-MÜHLE	MILL	TP9151	7739	48°17'	12°11'
KIRCHRODE	POPL	NU5501	3624	52°21'	9°49'	KIRCHSTIEGL	POPL	PT2192	8237	47°45'	11°57'
KIRCHRODE	POPL	NU5601	3625	52°21'	9°49'	KIRCHSTOCKACH	POPL	PU9923	7936	48°02'	11°40'
KIRCHRODERN	FRST	N80760	4920	51°05'	9°06'	KIRCHSTRASSER GRUSSES MUUR	AN	MO2574	2913	53°01'	7°53'
KIRCHRODERN	FRST	N80761	4820	51°06'	9°06'	KIRCHTAL	VAL	MU9410	8019	47°57'	8°55'
KIRCHRODERTURM	TWR	NU5502	3624	52°22'	9°49'	KIRCHTAL	VAL	MU7403	8117	47°53'	8°39'
KIRCHROTH	POPL	UQ2025	7041	48°57'	12°32'	KIRCHTAL	VAL	N80160	4920	51°05'	9°01'
KIRCHRÖTTENBACH	POPL	PV6494	6433	49°35'	11°16'	KIRCHTAL	VAL	N81589	4621	51°21'	9°13'
KIRCHRÜCK	HILL	N85653	4924	51°01'	9°48'	KIRCHTAL	VAL	NU0830	7820	48°07'	9°07'
KIRCHRÜCK	HILL	N84045	5023	50°57'	9°34'	KIRCHTAL	VAL	MU0522	7912	48°03'	7°44'
KIRCHRÜSSELBACH	POPL	PV6398	6333	49°37'	11°16'	KIRCHTAL	VAL	NU1226	7921	48°05'	9°10'
KIRCHSAHR	POPL	LA5199	5407	50°31'	8°54'	KIRCHTAL	AN	N88548	5027	50°59'	10°13'
KIRCHSCHEID	FARM	L87437	5109	50°52'	7°13'	KIRCHTAL	FRST	PA6696	5534	50°24'	11°20'
KIRCHSCHEMMS	STRM	LC5611	4407	51°32'	6°55'	KIRCHTAL	GRGE	LA4390	5506	50°26'	6°47'
KIRCHSCHLAG	FRST	PA7107	6334	49°41'	11°22'	KIRCHTAL	VAL	PC0828	4329	51°41'	10°34'
KIRCHSEE	LAKE	TP9699	8135	47°49'	11°37'	KIRCHTAL	VAL	NU3762	7523	48°25'	9°30'
KIRCHSEE	MDW	NV8242	6826	49°07'	10°07'	KIRCHTAL	VAL	NU3340	7722	48°13'	9°26'
KIRCHSEE-B.	STRM	PU9701	8135	47°50'	11°38'	KIRCHTÄLE	AN	NU0094	8120	47°48'	9°00'
KIRCHSEEFILZEN	MRSH	PT9598	8135	47°48'	11°37'	KIRCHTALSAND	HILL	PC0928	4324	51°41'	10°35'
KIRCHSEELTE	POPL	MD7866	3018	52°57'	8°40'	KIRCHTHAL	POPL	PT2181	8324	47°40'	10°37'
KIRCHSEEDON	POPL	QU1528	7937	48°04'	11°53'	KIRCHTHAL	VAL	NA8019	6126	49°49'	10°07'
KIRCHSEEDON-BHF.	POPL	QU1528	7937	48°04'	11°53'	KIRCHTHALER AUSSICHT	SITE	MV1460	6712	49°17'	7°49'
KIRCHSEEDONER MUOS	MRSH	OU1627	7937	48°04'	11°54'	KIRCHTHALMÜHLE	MILL	PV8681	6535	49°27'	11°34'
KIRCHSEIFEN	POPL	M81222	5212	50°45'	7°45'	KIRCHTAL	POPL	NE1000	7220	53°15'	9°09'
KIRCHSEIBRINK	FARM	MC6788	3717	52°14'	8°31'	KIRCHTAL	VAL	NT8186	8226	47°43'	10°05'
KIRCHSPIEL	FARM	ME3228	2513	53°30'	7°59'	KIRCHTAL	VAL	NT8789	8226	47°45'	10°10'
KIRCHSPIEL	POPL	MC1321	4312	51°38'	7°44'	KIRCHTAL	VAL	NT8276	8326	47°38'	10°05'

NAME	DESIG-NATION	GRIO REF.	SHEET NO.	LAT.	LONG.	NAME	DESIG-NATION	GRIO REF.	SHEET NO.	LAT.	LONG.
KIRMAIER	FARM	UP2337	7841	48°10'	12°37'	KIRNERSHÄUSLE	BLOG	MU4306	8015	47°54'	8°14'
KIRMAIER	FARM	UP3540	7842	48°11'	12°47'	KIRNERSHÄUSLE	FARM	MU3622	7914	48°03'	8°08'
KIRMAIERGERÄUMT	ROAO	QU0211	8036	47°55'	11°43'	KIRNERSHOF	FARM	MU4207	8015	47°55'	8°13'
KIRMBACH	FARM	UP0177	7439	48°31'	12°18'	KIRNERSHOF	FARM	MU3719	7914	48°01'	8°10'
KIRMBACH	HILL	QV1116	7137	48°52'	11°53'	KIRNHALOE	FRST	MU1338	7813	48°11'	7°50'
KIRMEER	POPL	ME1730	2412	53°31'	7°45'	KIRNHALDEN /BAO/	POPL	MU1439	7813	48°12'	7°50'
KIRMESAU	FARM	PT5185	8232	47°42'	11°01'	KIRNHAM	POPL	TP8953	7738	48°18'	12°09'
KIRMESAU	HILL	NB4221	5223	50°44'	9°36'	KIRNHARDSHOF	MONU	NV6819	7025	48°55'	9°56'
KIRMESKÖPPEL	HILL	NB0065	4820	51°08'	9°00'	KIRNHUSEN	FARM	UP652	7740	48°17'	12°23'
KIRMITZHALOE	AN	MUB020	7918	48°02'	8°44'	KIRNHÖHE	HILL	UQ3227	7042	48°58'	12°42'
KIRMSEES	POPL	PA9733	6036	49°55'	11°44'	KIRNKUPPE	HILL	NB5309	5324	50°38'	9°45'
KIRMUTSCHEIDER M.	HILL	LA4682	5607	50°22'	6°50'	KIRNLEITE	SLP	TQ9556	6739	49°13'	12°11'
KIRN	POPL	LA8916	6210	49°47'	7°28'	KIRNMATTENRAIN	FRST	MV8415	7118	48°53'	8°47'
KIRN	POPL	UP5856	7644	48°20'	13°05'	KIRNRAIN	FRST	NUO781	7420	48°35'	9°05'
KIRN-B.	HILL	LA9613	6211	49°46'	7°34'	KIRNSTEIGE	ROAO	MU7842	7718	48°14'	8°42'
KIRN-B.	HILL	PT7290	8233	47°44'	11°17'	KIRNSTEIN	FARM	TN8686	8338	47°41'	12°09'
KIRN-B.	RDGE	MA1680	5612	50°22'	7°49'	KIRNSTEIN	HILL	UQ1745	6841	49°08'	12°29'
KIRNACH	STRM	PT1998	8129	47°49'	10°35'	KIRNSULZBACH	POPL	LA8713	6210	49°45'	7°26'
KIRNACH	STRM	MU4926	7915	48°05'	8°19'	KIRNTAL	AN	MU6349	7717	48°16'	8°30'
KIRNACH	AN	MU5526	7916	48°05'	8°24'	KIRPERICHSWEG	ROAO	LB7000	5409	50°32'	7°10'
KIRNACH	STRM	MU5125	7916	48°05'	8°20'	KIRR-B.	HILL	LV6398	6308	49°37'	7°06'
KIRNACHER ALLEE	ROAO	MU5320	7916	48°02'	8°22'	KIRR-B.	MT	MB2740	5013	50°54'	7°58'
KIRNACHTAL	VAL	MU5425	7916	48°05'	8°23'	KIRR-B.	MT	MB3345	5014	50°57'	8°03'
KIRNACHTALWEG	TRL	MU5424	7916	48°04'	8°23'	KIRR-BERG	MT	LV8962	6610	49°18'	7°28'
KIRNAU	STRM	NV2973	6522	49°24'	9°24'	KIRR-BERG	HILL	PA8526	6135	49°51'	11°34'
KIRNAU	STRM	NV3283	6522	49°30'	9°26'	KIRRBACH	STRM	NV9122	7027	48°57'	10°14'
KIRNAU	STRM	NV3480	6522	49°28'	9°28'	KIRRBACH	POPL	LV8162	6710	49°18'	7°22'
KIRNAUBACH	HILL	NV3284	6422	49°30'	9°26'	KIRRBACH	POPL	LV8162	6610	49°18'	7°22'
KIRNB.	HILL	MB3203	5414	50°34'	8°02'	KIRRBACH	AN	NV1134	6920	49°03'	9°09'
KIRNB.-5.	PONO	PT7693	8234	47°46'	11°21'	KIRRBACH	BLDG	PUI142	7729	48°13'	10°29'
KIRNBACH	POPL	MU3356	7614	48°21'	8°06'	KIRREN	AN	MU5293	7316	48°41'	8°21'
KIRNBACH	STRM	MU5538	7816	48°12'	8°23'	KIRRENBERG	FARM	MF9125	1619	54°22'	8°52'
KIRNBACH	STRM	NUO781	7420	48°35'	9°05'	KIRRRABEN /KALTBACH	DTCH	MV7159	6717	49°17'	8°36'
KIRNBACH	STRM	NUO678	7420	48°33'	9°05'	KIRRRABEN	DTCH	MV7257	6717	49°16'	8°37'
KIRNBACH	STRM	MU1439	7713	48°12'	7°50'	KIRRHÖLZLE	FRST	NT3898	8123	47°50'	9°31'
KIRNBACH	STRM	UP5954	7644	48°19'	14°06'	KIRRHÖLZLE	POPL	MV6754	6717	49°14'	8°33'
KIRNBACH	STRM	MU8051	7618	48°19'	8°44'	KIRRLACH	AN	MV7550	6717	49°12'	8°40'
KIRNBACH	STRM	MU1437	7813	48°11'	7°50'	KIRRLACH	AN	MV7550	6717	49°12'	8°40'
KIRNBACH	POPL	NU1902	8121	47°52'	9°15'	KIRRLACHER ALLEE	ROAO	MV6756	6717	49°15'	8°33'
KIRNBACH	FARM	TN9296	8239	47°47'	12°13'	KIRRLAUM	AN	NU4650	7623	48°18'	9°37'
KIRNBACH	POPL	MU5540	7716	48°13'	8°23'	KIRRLAUM	AN	MV7534	6917	49°03'	8°40'
KIRNBACH	STRM	MU5539	7716	48°12'	8°23'	KIRRLAUM	FRST	MU8497	7218	48°43'	8°47'
KIRNBACH	POPL	MU4445	7715	48°15'	8°15'	KIRRLAUM	AN	MU9094	7219	48°42'	8°52'
KIRNBACH	STRM	MU4247	7715	48°16'	8°13'	KIRRLAUM	AN	MU9498	7219	48°44'	8°55'
KIRNBACH	STRM	MU4446	7715	48°16'	8°15'	KIRRLAUM	AN	MV8708	7118	48°49'	8°49'
KIRNBACH	STRM	NU3697	7222	48°43'	9°29'	KIRRLAUM	STRM	PA9628	6136	49°52'	11°44'
KIRNBACH	STRM	NV8026	7026	48°59'	10°05'	KIRRRÄTTER FORLEN	FRST	NVO364	6620	49°20'	9°02'
KIRNBACH	STRM	MV8414	7118	48°53'	8°47'	KIRRRÄTTERHOF	POPL	NV0465	6620	49°20'	9°04'
KIRNBACH	FRST	NV4803	7223	48°47'	9°39'	KIRRTAL	GRGE	MV8147	6818	49°10'	8°44'
KIRNBACH	STRM	NV4703	7223	48°47'	9°38'	KIRRTAL	VAL	NU3970	7523	48°29'	9°32'
KIRNBACH	STRM	MV8416	7018	48°54'	8°47'	KIRRWELER	POPL	MV3961	6614	49°18'	8°10'
KIRNBACH	MOW	MU5550	7616	48°18'	8°23'	KIRRWELER	POPL	MV3961	6615	49°18'	8°10'
KIRNBACH	STRM	MU6261	7516	48°24'	8°29'	KIRRWELER	POPL	LV9299	6311	49°38'	7°30'
KIRNBACH	STRM	MU5550	7616	48°18'	8°23'	KIRRWELER	POPL	LV9199	6310	49°38'	7°29'
KIRNBACHTÄLER ÖLHMÜLE	HILL	MV8417	7018	48°54'	8°47'	KIRRWELER GEM.WALD	FRST	LV9099	6310	49°38'	7°29'
KIRNBERG	FRST	MU3456	7614	48°21'	8°07'	KIRRWIESEN	MOW	MU3685	7322	48°37'	9°29'
KIRNBERG	MT	NU0578	7420	48°33'	9°04'	KIRRWIESEN	MUW	NV2803	7222	48°47'	9°23'
KIRNBERG	HILL	PV2030	6929	49°01'	10°38'	KIRSBACH	STRM	LA5677	5607	50°20'	6°59'
KIRNBERG	FRST	MT9595	8119	47°48'	8°56'	KIRSBACH	POPL	LA5776	5607	50°19'	6°59'
KIRNBERG	MT	MU9884	7319	48°36'	8°58'	KIRSCH	POPL	LA3920	6106	49°49'	6°46'
KIRNBERG	ROGE	MU7751	7618	48°19'	8°41'	KIRSCH	AN	MU8656	7618	48°21'	8°49'
KIRNBERG	POPL	NV9067	6627	49°21'	10°14'	KIRSCH	MT	NAO714	6220	49°47'	9°06'
KIRNBERG	FARM	PT5486	8232	47°42'	11°03'	KIRSCH	MT	MA7817	6118	49°48'	8°41'
KIRNBERG	HILL	PT7594	8234	47°46'	11°20'	KIRSCH	HILL	NA4481	5623	50°23'	9°37'
KIRNBERG	FARM	PT7693	8234	47°46'	11°21'	KIRSCH	HILL	NV9095	6327	49°36'	10°15'
KIRNBERG	FARM	PT5791	8232	47°45'	11°06'	KIRSCH	SPRG	LV7446	6809	49°09'	7°16'
KIRNBERG	FARM	PT3291	8230	47°45'	10°46'	KIRSCH	HILL	MA6923	6117	49°51'	8°34'
KIRNBERG	FRST	MU9977	7419	48°33'	8°59'	KIRSCH	OTCH	MV1795	6313	49°36'	7°51'
KIRNBERG	MT	NU3696	7222	48°43'	9°29'	KIRSCH	HILL	LV8261	6710	49°17'	7°23'
KIRNBERG	POPL	UQ0540	6940	49°05'	12°20'	KIRSCH	HILL	NB3556	4923	51°03'	9°30'
KIRNBERG	MT	UQ0540	6940	49°05'	12°20'	KIRSCH	HILL	LV7565	6609	49°19'	7°17'
KIRNBERG	HILL	UQ1135	6940	49°02'	12°25'	KIRSCH	HILL	MV3785	6414	49°31'	8°08'
KIRNBERG	POPL	UO1135	6940	49°02'	12°25'	KIRSCH	MT	NC7130	4226	51°43'	10°02'
KIRNBERGERHALOE	AN	PT3291	8230	47°45'	10°46'	KIRSCH	HILL	NB9049	5027	50°59'	10°17'
KIRNBURG	RUIN	MU1339	7713	48°12'	7°50'	KIRSCH	HILL	PC2363	3930	52°00'	10°47'
KIRNEBACH	STRM	PT1185	8228	47°42'	10°29'	KIRSCH	HILL	MB9128	5119	50°48'	8°52'
KIRNER SÄGE	HILL	MU3623	7914	48°03'	8°08'	KIRSCH	SLP	LV8192	6410	49°34'	7°21'
KIRNER STAOTWALD	FRST	LA8914	6210	49°46'	7°28'	KIRSCH	HILL	PA4035	6031	49°57'	10°57'
KIRNER WEG	ROAD	LA8923	6110	49°51'	7°28'	KIRSCH	HILL	NB8926	5227	50°47'	10°16'
KIRNER WEG	ROAD	LA8821	6110	49°50'	7°26'	KIRSCH	HILL	LA8653	5810	50°07'	7°25'
KIRNER WEG	ROAD	LA8926	6110	49°53'	7°28'	KIRSCH	HILL	MA3201	6314	49°39'	8°04'
KIRNERBERG	AN	MUB102	8118	47°52'	8°45'	KIRSCH	HILL	MA2900	6314	49°39'	8°01'
KIRNERHOF	FARM	MU3623	7914	48°03'	8°08'	KIRSCH	MT	NA9199	5427	50°32'	10°17'
KIRNERSECK /AUF OER ECK/	FARM	MU3720	7914	48°02'	8°10'	KIRSCH	HILL	NB5313	5324	50°40'	9°45'
						KIRSCH	MT	NB5922	5216	50°45'	8°25'

NAME	DESIGNATION	GRID REF.	SHEET NO.	LAT.	LONG.	NAME	DESIGNATION	GRID REF.	SHEET NO.	LAT.	LONG.
KIRSCH-B.	HILL	M84308	5315	50°37'	8°11'	KIRSCHENBÜHL	HILL	PV3323	7030	48°57'	10°49'
KIRSCH-B.	HILL	MA4672	5715	50°18'	8°14'	KIRSCHENDORF	POPL	PV2858	6730	49°16'	10°46'
KIRSCH-B.	STRM	QA0758	5837	50°08'	11°54'	KIRSCHENGRABEN	FRST	NA1464	5721	50°14'	9°12'
KIRSCH-KPFE.	MT	M85840	5016	50°55'	8°24'	KIRSCHENGRUBE	AN	NV1669	6621	49°22'	9°13'
KIRSCH-M.	MILL	N87812	5326	50°39'	10°06'	KIRSCHENHARDTHOF	POPL	NV2718	7022	48°55'	9°22'
KIRSCH-T.	VAL	MV0882	6512	49°29'	7°44'	KIRSCHENHAU	FRST	NV3212	7122	48°52'	9°26'
KIRSCHÄCKER	AN	M89405	5319	50°36'	8°55'	KIRSCHENHELL	MT	MA5875	5616	50°19'	8°25'
KIRSCHBACH	AN	MV6366	6616	49°21'	8°29'	KIRSCHENHOF	FARM	MV9836	6919	49°05'	8°58'
KIRSCHBACH	UTCH	LV6497	6308	49°37'	7°07'	KIRSCHENHOF	FARM	LB2382	4704	51°16'	6°28'
KIRSCHBACHER M.	MILL	LV8651	6710	49°12'	7°26'	KIRSCHENHOF	FARM	NB5910	5325	50°38'	9°50'
KIRSCHBACHER WALD	FRST	LV8652	6710	49°13'	7°26'	KIRSCHENHÖHE	AN	NV7263	6625	49°19'	9°59'
KIRSCHBACHERHOF	FARM	LV8551	6710	49°12'	7°25'	KIRSCHENHÖHE	HILL	PA0762	5729	50°12'	10°30'
KIRSCHBACHSCHACHTEN	FRST	TQ9416	7139	48°52'	12°11'	KIRSCHENHÖLZ	FARM	NE7396	1826	54°06'	10°07'
KIRSCHBAUM	FARM	L85838	5107	50°53'	6°59'	KIRSCHENHÖLZLEIN	FRST	NV4793	6423	49°35'	9°39'
KIRSCHBAUM	AN	MA3432	6014	49°56'	8°05'	KIRSCHENKLINGE	VAL	NV2730	6922	49°01'	9°22'
KIRSCHBAUM	AN	M89815	5319	50°41'	8°58'	KIRSCHENKLINGE	VAL	NV8817	7027	48°54'	10°12'
KIRSCHBAUM	FARM	PA9459	5836	50°09'	11°43'	KIRSCHENKLINGE	GRGE	NV8817	7127	48°54'	10°12'
KIRSCHBAUM	FARM	PA9355	5836	50°07'	11°42'	KIRSCHENKLINGE	VAL	NV4539	6823	49°06'	9°37'
KIRSCHBAUM	AN	MA5301	6316	49°40'	8°21'	KIRSCHENLOCH	VAL	MA8911	6219	49°45'	8°51'
KIRSCHBAUM	FARM	L88143	5009	50°56'	7°19'	KIRSCHENLOCH	FRST	PA0565	5728	50°14'	10°28'
KIRSCHBAUM	FRST	M88609	5318	50°38'	8°48'	KIRSCHENLOHZELE	MUW	T09695	6439	49°34'	12°11'
KIRSCHBAUM ALLEE	ROAD	NV1067	6620	49°21'	9°08'	KIRSCHENMÜHLE	MILL	PV2631	6930	49°01'	10°43'
KIRSCHBAUM-GER.	TRL	PV7819	7134	48°54'	11°26'	KIRSCHENPFAD	AN	NV3295	6322	49°36'	9°26'
KIRSCHBAUMBERG	FRST	MA7084	5517	50°24'	8°35'	KIRSCHENRAIN	MDW	NV6428	6925	49°00'	9°52'
KIRSCHBAUMCHEN	FARM	K89032	5102	50°48'	6°01'	KIRSCHENRAIN	AN	NV4895	6324	49°36'	9°40'
KIRSCHBAUMCHEN	MONU	MA7262	5717	50°13'	8°37'	KIRSCHENRAIN	AN	NV4645	6823	49°09'	9°38'
KIRSCHBAUMCHEN	FRST	MC6405	4516	51°30'	8°29'	KIRSCHENTAL	VAL	LA5096	5507	50°30'	6°53'
KIRSCHBAUMRIEGEL	MT	UQ3964	6642	49°18'	12°47'	KIRSCHENTOBEL	MDW	NU4691	7323	48°40'	9°37'
KIRSCHBAUMSBERG	FRST	MU5286	7316	48°37'	8°21'	KIRSCHENWALD	FRST	N83031	5122	50°50'	9°26'
KIRSCHBAUMSKOTTEN	MILL	L86867	4808	51°08'	7°07'	KIRSCHENWÄLOCHEN	POPL	MA6597	5417	50°31'	8°31'
KIRSCHBAUMWASEN	FRST	MU5286	7316	48°37'	8°21'	KIRSCHENWASENHOF	FARM	NV3913	7123	48°52'	9°32'
KIRSCHBAUMWEG	ROAD	NU6681	7425	48°35'	9°53'	KIRSCHENWEG	ROAD	NA4421	6123	49°50'	9°37'
KIRSCHBERG	FRST	NV1861	6621	49°18'	9°15'	KIRSCHENWEG	ROAD	MV6791	6417	49°34'	8°32'
KIRSCHBERG	AN	MA4024	6114	49°52'	8°10'	KIRSCHENWEG	ROAD	MV6988	6417	49°33'	8°34'
KIRSCHBERG	HILL	NT6583	8225	47°42'	9°52'	KIRSCHENWINKEL	AN	MU8541	7718	48°13'	8°48'
KIRSCHBERG	HILL	QV1909	7137	48°48'	11°59'	KIRSCHFELD	AN	NV2242	6821	49°08'	9°18'
KIRSCHBERG	AN	NA1088	5520	50°27'	9°08'	KIRSCHFURT	POPL	NA2210	6221	49°44'	9°19'
KIRSCHBERG	AN	MA2427	6113	49°53'	7°56'	KIRSCHGARTEN	POPL	M89654	4919	51°02'	8°56'
KIRSCHBERG	MDW	NU3185	7322	48°37'	9°25'	KIRSCHGARTEN	AN	NA0221	6120	49°50'	9°02'
KIRSCHBERG	FRST	NV1860	6721	49°17'	9°15'	KIRSCHGARTEN	AN	MA3212	6214	49°45'	8°04'
KIRSCHBERG	AN	MV5307	7116	48°49'	8°22'	KIRSCHGARTEN	AN	N80309	5320	50°38'	9°02'
KIRSCHBERG	AN	MA5100	6315	49°39'	8°19'	KIRSCHGARTSHÄUSER SCHLÄGE	AN	MV6192	6416	49°35'	8°28'
KIRSCHBERG	HILL	N81206	5321	50°36'	9°10'	KIRSCHGARTSHÄUSER WEG LINKS	AN	MV5991	6416	49°34'	8°26'
KIRSCHBORN	AN	LA5424	6107	49°51'	6°58'	KIRSCHGR.	DTCH	TQ9315	7139	48°51'	12°11'
KIRSCHBORN	SPRG	MA0544	5912	50°02'	7°40'	KIRSCHGRUND	AN	MV9140	6819	49°07'	8°53'
KIRSCHBORN W.	MOW	MA8140	5918	50°01'	8°44'	KIRSCHGRUND	FRST	N84908	5324	50°37'	9°41'
KIRSCHBORN W.	MOW	MA8239	5918	50°00'	8°45'	KIRSCHHARDT	MT	L89647	5011	50°58'	7°31'
KIRSCHBORNWEIHER	POND	MA8239	5918	50°00'	8°45'	KIRSCHHÄULE	AN	NU5578	7424	48°33'	9°45'
KIRSCHBRÜCKE	BRDG	N80126	5220	50°47'	9°01'	KIRSCHHÄUSEN	AN	MA3628	6014	49°54'	8°07'
KIRSCHBRÜCKEHEGE	FRST	N80127	5220	50°48'	9°01'	KIRSCHHÄUSEL	AN	MA3727	6114	49°53'	8°07'
KIRSCHBÜCHL	FARM	UP3503	8142	47°05'	12°47'	KIRSCHHAUSEN	POPL	MV7799	6318	49°39'	8°41'
KIRSCHUELLE	FRST	NA1240	5921	50°01'	9°10'	KIRSCHHAUSEN	FRST	N81270	4821	51°11'	9°10'
KIRSCHHECK	AN	MV4296	6315	49°37'	8°12'	KIRSCHHECK	AN	MV5128	6916	49°00'	8°20'
KIRSCHHEM	FRST	MU6252	7616	48°19'	8°29'	KIRSCHHECK	FRST	LA8120	6110	49°49'	7°21'
KIRSCHEN ALLEE	ROAD	MA6331	6016	49°56'	8°29'	KIRSCHHECK	FRST	LA9753	5811	50°07'	7°34'
KIRSCHEN KPFE.	HILL	MA0873	5612	50°18'	7°43'	KIRSCHHECKSCHTTE	MINE	LV5260	6707	49°16'	6°58'
KIRSCHEN-B.	STRM	N80857	4920	51°04'	9°07'	KIRSCHHECKSCHTTE	POPL	L86468	4808	51°09'	7°04'
KIRSCHEN-B.	STRM	UQ1375	6540	49°24'	12°25'	KIRSCHHECKSCHTTE	FARM	L87337	5109	50°52'	7°11'
KIRSCHEN-B.	HILL	PC0165	3928	52°02'	10°28'	KIRSCHHEIDERSBORN	FARM	MA0973	5612	50°18'	7°43'
KIRSCHEN-B.	HILL	PC3380	3831	52°09'	10°56'	KIRSCHHOF	POPL	LV5068	6607	49°21'	6°56'
KIRSCHEN-B.	HILL	MA0368	5711	50°15'	7°38'	KIRSCHHOFEN	POPL	MA4691	5515	50°28'	8°14'
KIRSCHEN-GU.	VAL	LV8081	6510	49°28'	7°20'	KIRSCHHÖHE	MDW	NV6957	6725	49°16'	9°57'
KIRSCHEN-GR.	GRGE	NA2024	6121	49°52'	9°17'	KIRSCHHÖLZ	FRST	LV4883	6507	49°29'	6°54'
KIRSCHEN-GR.	AN	NA1044	5920	50°03'	9°08'	KIRSCHHÖLZ-B.	MT	LV4883	6507	49°29'	6°54'
KIRSCHEN-H.	FRST	PV3889	6431	49°32'	10°55'	KIRSCHKAMP	FARM	LC2602	4505	51°26'	6°30'
KIRSCHEN-M.	MILL	N85424	5224	50°46'	9°46'	KIRSCHKAMP	MT	LA3261	5805	50°11'	6°39'
KIRSCHEN-T.	VAL	NA5034	6024	49°57'	9°42'	KIRSCHKÜPPEL	MT	NB5353	4924	51°02'	9°46'
KIRSCHEN-T.	VAL	LV7661	6709	49°17'	7°17'	KIRSCHLAU	AN	NU3474	7422	48°34'	9°28'
KIRSCHEN-W.	FRST	LV9666	6611	49°20'	7°34'	KIRSCHLETTEN	POPL	PA4142	5931	50°01'	10°58'
KIRSCHENÄCKER	AN	NV6657	6725	49°16'	9°55'	KIRSCHLOHEMOS	MDW	UQ0074	7040	48°56'	12°22'
KIRSCHENALLEE	ROAD	NU0978	7420	48°33'	9°07'	KIRSCHNARREN	AN	MV4489	6415	49°33'	8°14'
KIRSCHENALLEE	ROAD	LV6864	6609	49°19'	7°11'	KIRSCHNER	FARM	UP1032	7840	48°07'	12°27'
KIRSCHENAU	AN	NV0819	7020	48°55'	9°07'	KIRSCHROTH	POPL	LA9713	6211	49°46'	7°34'
KIRSCHENBACH	AN	NV2150	6721	49°12'	9°17'	KIRSCHROTH	POPL	LA1996	5504	50°29'	6°27'
KIRSCHENBAUM	FRST	NV2393	6421	49°35'	9°19'	KIRSCHSEIFFEN	FARM	L88572	4810	51°11'	7°21'
KIRSCHENBAUM-WEG	ROAD	NV1364	6621	49°20'	9°11'	KIRSCHSEIFFEN	VAL	MV2978	6514	49°27'	8°01'
KIRSCHENBERG	AN	NV5674	6524	49°25'	9°46'	KIRSCHSEIFFEN	MT	MV2877	6514	49°26'	8°01'
KIRSCHENBERG	FARM	MU3485	7314	48°37'	8°06'	KIRSCHSIEDLER	FARM	LA0124	6103	49°50'	6°14'
KIRSCHENBERG	FRST	N84774	4724	51°13'	9°40'	KIRSCHSIEDLER	MT	LA5686	5507	50°24'	6°58'
KIRSCHENBORN	SPRG	N83941	5023	50°55'	9°33'	KIRSCHSIEDLER	BLDG	MV2978	6514	49°27'	8°01'
KIRSCHENBR.	WELL	NV3308	7122	48°44'	9°27'	KIRSCHSIEDLER	FRST	NV0851	6720	49°13'	9°07'
KIRSCHENBRUNNEL	SPRG	NV4828	6923	49°00'	9°40'	KIRSCHSIEDLER	FRST	NB2310	5321	50°38'	9°20'
KIRSCHENBUCKEL	SO	NV2201	7221	48°46'	9°18'	KIRSCHWEILER	POPL	LA7313	6209	49°45'	7°14'
KIRSCHENBÜGERL	HILL	UQ1575	6540	49°24'	12°27'	KIRSCHWEILER FESTUNG	MONU	LA7213	6209	49°45'	7°13'

NAME	DESIGNATION	GRID REF.	SHEET NO.	LAT.	LUNG.	NAME	DESIGNATION	GRID REF.	SHEET NO.	LAT.	LUNG.
KIRSCHWEILER-M.	MILL	LA7512	6209	49°45'	7°16'	KIST	POPL	NA6010	6225	49°44'	9°50'
KIRSCHWEINBERGE	AN	NV1701	7221	48°46'	9°14'	KIST	FRST	MA3363	5714	50°13'	8°04'
KIRSCHWEISEN-B.	DTCH	M86045	5016	50°57'	8°26'	KISTEBÜHN	AN	MU3588	7314	48°38'	8°07'
KIRSEIFEN	FARM	M81935	5113	50°52'	7°51'	KITTELMOE	FARM	NF3861	1223	54°42'	9°35'
KIRSEL	POPL	LC1229	4303	51°41'	6°17'	KISTEN-B.	HILL	MD5176	2915	53°02'	8°16'
KIRSHAHR	POPL	MA2080	5613	50°22'	7°53'	KISTENBR.	SPRG	NV7844	6826	49°09'	10°04'
KIRSINGER	AN	MU8625	7918	48°05'	8°49'	KISTENMACHER	FARM	LB3082	4705	51°16'	6°34'
KIRSINGEN	FARM	L86188	4608	51°20'	7°01'	KISTER-GRD.	VAL	NA5609	6224	49°44'	9°47'
KIRSPENICH	POPL	L84407	5306	50°36'	6°48'	KISTERS	FARM	LC2011	4404	51°31'	6°25'
KIRST	AN	NV2497	6322	49°37'	9°20'	KISTERS	FARM	LC2128	4304	51°40'	6°25'
KIRST	AN	LA7361	5809	50°11'	7°13'	KITSL-M.	MILL	TP8947	7738	48°14'	12°10'
KIRSTINGSHOF	EST	NB7533	5126	50°51'	10°04'	KITSLER	FARM	PUS251	7732	48°18'	11°03'
KIRTEN	POPL	LV2494	6405	49°34'	6°34'	KITSLER-B.	HILL	NA5532	6024	49°56'	9°46'
KIRTURF	POPL	N80724	5220	50°46'	9°06'	KITSLERHUF	FARM	PUB830	7935	48°06'	11°32'
KIS-B.	STRM	LA5174	5607	50°18'	6°55'	KISTNER	AN	MV9364	6619	49°20'	8°54'
KISCHMEN	AN	MU6345	7717	48°15'	8°30'	KISZLING	AN	NU7787	7326	48°38'	10°03'
KISCHPELT	AN	KA8541	6002	49°59'	6°00'	KITZBERG	FRST	N87736	5126	50°52'	10°05'
KISCHTEN-B.	HILL	LA1306	6304	49°41'	6°25'	KITSCHBERG	FRST	MU4642	7715	48°14'	8°16'
KISDORF	POPL	NE6663	2126	53°49'	10°00'	KITSCHLUND	POPL	NF2679	1122	54°51'	9°24'
KISDORFER WOHLD	FRST	NE6964	2126	53°49'	10°03'	KITSCHLUNDFELD	POPL	NF2481	1122	54°52'	9°22'
KISDORFERMÜHLE	MILL	NE6662	2126	53°48'	10°00'	KITSCHENDORF	POPL	PV3663	6631	49°18'	10°52'
KISDORFERWOHLD	POPL	NE7064	2126	53°49'	10°04'	KITSCHENRAINBERG	ROGE	PAY118	6235	49°47'	11°39'
KISKÄMPER	FARM	LC9849	4111	51°53'	7°31'	KITSCHER HULZ	FRST	K89405	4902	51°06'	6°04'
KISKE	POPL	MC6373	3816	52°06'	8°28'	KITSCHER-B.	STRM	K89163	4902	51°05'	6°01'
KISKER	FARM	MC5571	3916	52°05'	8°20'	KITSCHERMÜHLE	MILL	K89365	4802	51°06'	6°02'
KISKER	FARM	MC4671	3915	52°05'	8°13'	KITSKENSBERG	AN	K89173	4802	51°10'	6°01'
KISLAU	POPL	MV7451	6717	49°13'	8°38'	KITZ	AN	MV6820	7017	48°56'	8°34'
KISPELHECK	FARM	NF5164	1224	54°43'	9°47'	KITZBERG	HILL	MV4362	6615	49°18'	8°13'
KISPERHY	FARM	NF6263	1225	54°43'	9°58'	KITTEL	FRST	N86845	5025	50°57'	9°58'
KISS-B.	HILL	L85579	4707	51°15'	6°55'	KITTEL SCHN.	ROAD	MA7234	6017	49°57'	8°37'
KISS-B.	STRM	N80972	4720	51°12'	9°08'	KITTEL-B.	HILL	QV0012	7136	48°50'	11°44'
KISS-B.	STRM	N80971	4820	51°11'	9°08'	KITTEL-B.	STRM	LB4779	4706	51°14'	6°49'
KISSBETT-B.	DTCH	UQ1976	6541	49°25'	12°30'	KITTEL-B.	STRM	MA6183	5616	50°24'	8°27'
KISSE	FARM	MC4351	4015	51°54'	8°10'	KITTELAUF-B.	MT	LV4697	6307	49°36'	6°52'
KISSE	FARM	MC4052	4014	51°55'	8°08'	KITTELGEWANN	AN	MA5726	6116	49°53'	8°24'
KISSEL	AN	MV4693	6415	49°35'	8°15'	KITTELKRUG	POPL	NF7817	1727	54°18'	10°12'
KISSEL	AN	MA3314	6214	49°46'	8°04'	KITTELMÜHLE	MILL	P33993	7331	48°40'	10°53'
KISSEL	AN	MA2518	6113	49°49'	7°58'	KITTELSTALER WAND	FRST	N89241	5027	50°55'	10°19'
KISSEL	FRST	MA2896	5413	50°31'	7°59'	KITTELWIESEN.	MRSH	MD4244	3214	52°45'	8°08'
KISSEL	MT	N89336	5127	50°52'	10°19'	KITTEN	FARM	MC0995	3712	52°18'	7°40'
KISSEL	AN	M88412	5418	50°40'	8°46'	KITTEN-B.	HILL	MV3154	6714	49°14'	8°03'
KISSEL B.	HILL	NA0184	5520	50°24'	9°01'	KITTEN-B.	MT	M89595	4519	51°24'	8°56'
KISSEL B.	HILL	MA2916	6214	49°47'	8°01'	KITTENBERG	POPL	OA0002	6336	49°38'	11°46'
KISSEL-B.	DTCH	MV2049	6813	49°11'	7°54'	KITTENFELD	FRST	PV5515	7132	48°52'	11°07'
KISSEL-B.	STRM	NB3835	5123	50°52'	9°32'	KITTENGERD	FARM	MC1194	3712	52°17'	7°42'
KISSEL-B.	MT	M86120	5216	50°44'	8°27'	KITTENHAINCHEN	AN	MA6530	6017	49°55'	8°31'
KISSELÄCKER	AN	MA9378	5619	50°21'	8°54'	KITTENHAUSEN	POPL	PV7255	6734	49°13'	11°22'
KISSELBACH	POPL	MA0045	5911	50°03'	7°36'	KITTENRAIN	POPL	U00234	6939	49°02'	12°17'
KISSELBORN	MDW	LA6740	5908	50°00'	7°08'	KITTENSEE	POPL	PV9761	6736	49°16'	11°43'
KISSELBUSCH	MT	MV8289	5418	49°33'	8°45'	KITTEKACHSKLAMM	VAL	LV7157	6709	49°15'	7°14'
KISSELFLIES	AN	MV7495	6317	49°36'	8°38'	KITTEAU	MDW	U00581	6539	49°27'	12°19'
KISSELFURST	FRST	MV8699	6418	49°39'	8°49'	KITTEB-B.	HILL	N86264	4825	51°07'	9°53'
KISSELHOF	POPL	MV2988	6414	49°32'	8°01'	KITTEBURG	POPL	MU1472	7413	48°30'	7°50'
KISSELKAUTE	FRST	MV5616	6216	48°54'	8°24'	KITTEBURGER MÜHLE	MILL	MU1473	7413	48°30'	7°50'
KISSELN	FRST	LA7160	5809	50°11'	7°11'	KITTL	FARM	UN4290	8243	47°45'	12°53'
KISSELRECH	FRST	MA3145	5914	50°03'	8°02'	KITTLITZ	POPL	PE2647	2331	53°39'	10°55'
KISSELROTH	AN	MA8235	6018	49°58'	8°45'	KITTLMÜHLE	MILL	UP9391	7347	48°40'	13°33'
KISSELSCHT.	MINE	LV7068	6609	49°21'	7°13'	KITTMICKE	FARM	M80862	4812	51°06'	7°41'
KISSELSGRUND	VAL	MA7409	6217	49°44'	8°38'	KITTWANG	FRST	NV9102	7227	48°46'	10°14'
KISSELSTRASSE	ROAD	MA2727	6113	49°53'	7°59'	KITTWASEN	MDW	NU3290	7322	48°40'	9°26'
KISSELSWIESEN	AN	MA4511	6215	49°45'	8°14'	KITZ	AN	MV8391	6418	49°34'	8°46'
KISSELWIESEN	MDW	MV5616	6216	48°54'	8°24'	KITZ-B.	HILL	LA8131	6010	49°55'	7°20'
KISSELWÜRTH	FRST	MA6219	6116	49°49'	8°28'	KITZ-B.	HILL	M82000	5413	50°33'	7°52'
KISSELWÜRTH	ISL	MA5328	6016	49°54'	8°21'	KITZÄCKER	AN	NU5198	7224	48°44'	9°41'
KISSENBRÜCK	POPL	PC0974	3829	52°06'	10°35'	KITZÄCKER	AN	NU5597	7224	48°43'	9°45'
KISSENBRÜCKER FORST	FRST	PC0474	3829	52°06'	10°31'	KITZBERG	AN	NV5881	6524	49°29'	9°48'
KISSGRUND	VAL	MA0518	6112	49°48'	7°41'	KITZBERG	FARM	OU0678	7436	48°31'	11°47'
KISSING	POPL	PU4751	7631	48°18'	10°59'	KITZBERG	MT	PT0248	8628	47°23'	10°21'
KISSING	POPL	PU4751	7731	48°18'	10°59'	KITZBERG	FARM	TP9231	7839	48°06'	12°13'
KISSINGBERG	FARM	LB7467	4809	51°08'	7°12'	KITZBERG	MT	PT2866	8430	47°32'	10°42'
KISSINGER HTT.	BLDG	NA6777	5625	50°20'	9°56'	KITZBERG	FARM	UN1295	8241	47°47'	12°29'
KISSINGERHÖFEN	POPL	MC1524	4312	51°40'	7°46'	KITZBERG	FARM	UP7877	7446	48°32'	13°21'
KISSELBEN	AN	PC3282	3831	52°10'	10°56'	KITZBICHL	MT	UU0937	6940	49°03'	12°23'
KISSELBER HOLZ	FRST	PC3082	3831	52°10'	10°54'	KITZBICHLER	HILL	TR9524	6138	49°50'	12°09'
KISSELBERFELD	POPL	PC3382	3831	52°10'	10°57'	KITZBÜGL	BLDG	L85328	5207	50°47'	6°55'
KISSELLEGG	POPL	NT6693	4225	47°47'	9°53'	KITZBÜHL	MILL	L85228	5207	50°47'	6°54'
KISSELKSLAMM	ROAD	MV6527	7017	49°00'	8°31'	KITZBURG	POPL	NF7724	1627	54°21'	10°11'
KISSLICH	AN	NV2077	6521	49°27'	9°17'	KITZBURGER M.	DOCK	NF7624	1627	54°21'	10°10'
KISSLICH	AN	NV1958	6721	49°16'	9°16'	KITZBERG	AN	MA7383	5517	50°24'	8°37'
KISSLICHKLINGE	GRGE	NV1763	6621	49°19'	9°14'	KITZEL	FRST	N81226	5221	50°47'	9°10'
KISSLING	FARM	UP7685	7345	48°36'	13°19'	KITZEL-B.	STRM	MC5904	4516	51°29'	8°25'
KISSLING	FRST	MV9022	7019	48°57'	8°52'	KITZEL-S.	POND	UU1321	7937	48°00'	11°52'
KISSLING	AN	MV4197	6315	49°37'	8°11'	KITZELLOCH	STRM	KV8696	6402	49°35'	6°02'
KISSWALD	FRST	MA0518	6112	49°48'	7°41'	KITZELS-B.	HILL	MA0677	5612	50°20'	7°41'

NAME	OESIGNATION	GRID REF.	SHEET NO.	LAT.	LONG.	NAME	OESIGNATION	GRID REF.	SHEET NO.	LAT.	LONG.
KITZELSBORN	WELL	MV3992	6414	49°35'	8°10'	KL--PIENZENAU	POPL	QU1200	8137	47°49'	11°50'
KITZEN	POPL	NU5597	7224	48°43'	9°45'	KL--RAIGERING	POPL	QU0982	6537	49°27'	11°53'
HILL	HILL	PT3497	8130	47°49'	10°47'	KL--SACHEN-GR.	UTCH	PT7167	8433	47°32'	11°16'
KITZENBACH	STRM	NU5697	7224	48°43'	9°46'	KL--SCHANZENBERG	FRST	MV4807	7115	48°49'	8°17'
KITZENBACH	STRM	NU5597	7224	48°43'	9°45'	KL--SCHÜBA	POPL	UR1446	5940	50°02'	12°24'
KITZENBERG	POPL	NT7780	8426	47°40'	10°02'	KL--SCHÜNTHAL	POPL	UQ2669	6641	49°21'	12°36'
KITZENBERG	AN	NU4671	7523	48°29'	9°37'	KL--SCHWINDAU	POPL	TP8847	7738	48°14'	12°08'
KITZENBÜHL	AN	MU9019	7919	48°01'	8°52'	KL--SENDELBACH	POPL	PV5596	6432	49°36'	11°08'
KITZENHAUS	FARM	L80219	5403	50°41'	6°12'	KL--STEINFELD	POPL	MV3034	6914	49°03'	8°02'
KITZENKAR	GRGE	PT0142	8628	47°19'	10°20'	KL--SUR	STRM	UP4000	8143	47°50'	12°52'
KITZENLOCH	AN	NA7237	6026	49°59'	10°00'	KL--TOTENDELL	VAL	MV0641	6812	49°07'	7°43'
KITZENLOCH-GR.	VAL	NA7236	6026	49°58'	10°00'	KL--WERNFELD	POPL	NA5142	5924	50°02'	9°43'
KITZENLOHE	HILL	PV7783	6534	49°28'	11°26'	KL--WIEJENER GR.	UTCH	UQ3236	6942	49°03'	12°42'
KITZENMAHO	FRST	NU3468	7522	48°28'	9°28'	KL--WINTERNHEIM	POPL	MA4332	6015	49°56'	8°13'
KITZENROR-8.	STRM	UQ1165	6640	49°18'	12°24'	KL-AA	STRM	L09709	3510	52°25'	7°29'
KITZENRIED	POPL	UQ1164	6640	49°18'	12°24'	KL-AA-B.	STRM	MC8303	4518	51°29'	8°46'
KITZENSTEIN	ROCK	NT8558	8526	47°28'	10°08'	KL-AACH	STRM	NT2190	8221	47°46'	9°17'
KITZENTHAL	FARM	UP1232	7840	48°07'	12°28'	KL-ABENDBERG	AN	NT1183	8220	47°42'	9°09'
KITZENWIESEN	MUW	NT3878	8523	47°49'	9°31'	KL-AACH	STRM	PU5683	7432	48°35'	11°07'
KITZER-B.	MT	MA4852	5815	50°07'	8°16'	KL-ACKERSHOF	FARM	LC1131	4203	51°42'	6°16'
KITZESBERG	SLP	NU0843	7720	48°14'	9°07'	KL-AOEL-B.	RDGE	MV2351	6713	49°12'	7°56'
KITZESTEIN	MT	MA9108	6219	49°43'	8°53'	KL-ADELBYLUND	POPL	NF2970	1222	54°47'	9°27'
KITZHAGEN	AN	N81793	4621	51°23'	9°14'	KL-AHLEN	FRST	ME8450	2218	53°42'	8°46'
KITZHOLZ	FARM	UQ3724	7042	48°57'	12°46'	KL-AHLERSTEDT	POPL	NE3317	2523	53°24'	9°30'
KITZING	FARM	UP1175	7440	48°30'	12°26'	KL-AHLERTS-B.	MT	M85638	5116	50°53'	8°22'
KITZING	FARM	UP1175	7540	48°30'	12°26'	KL-AHNE	STRM	N82889	4622	51°21'	9°24'
KITZINGEN	POPL	NA8310	6226	49°44'	10°09'	KL-AHRENDTS-B.	MT	PC0143	4128	51°50'	10°28'
KITZINGER EBENE	AN	NV6701	7225	48°45'	9°55'	KL-AHRENS-B.	SLP	NC3941	4123	51°49'	9°34'
KITZKAMMER	ROCK	N85873	4725	51°12'	9°50'	KL-AHRENSHOFT	POPL	NF0446	1420	54°34'	9°04'
KITZKAR TAUERN	PEAK	UN4172	8443	47°35'	12°53'	KL-AHRENSHOFT	VAL	NA4455	5823	50°09'	9°37'
KITZKORB	FRST	LA3562	5806	50°11'	6°41'	KL-AHRENSHOFT	HILL	N84664	4824	51°07'	9°40'
KITZLAHNER	MT	TN7783	8338	47°40'	12°02'	KL-ALBERTS-B.	FARM	LE8017	2609	53°23'	7°12'
KITZLAHNER-K.	PEAK	TN7783	8338	47°40'	12°02'	KL-ALBRINGSWEHR	FARM	LC8760	4010	51°05'	7°21'
KITZLER	FARM	UP1132	7840	48°07'	12°28'	KL-ALKERSUM	FARM	MF8863	1217	54°43'	8°30'
KITZLMANN	FARM	UP1033	7840	48°07'	12°27'	KL-ALLEKOTTE	FARM	LC5819	4307	51°36'	6°57'
KITZÖD	FARM	TP8242	7738	48°12'	12°04'	KL-ALLER	STRM	PU2221	3430	52°31'	10°48'
KITZSTALL-GR.	UTCH	PT5172	8432	47°35'	11°01'	KL-ALLER	STRM	PU2626	3431	52°34'	10°52'
KITZSTEIN	MT	TN8989	8239	47°43'	12°11'	KL-ALLER	STRM	PU2524	3431	52°33'	10°50'
KITZWIESEN	MUW	NU5597	7224	48°43'	9°45'	KL-ALLER-B.	UTCH	PC1831	4230	51°43'	10°43'
KIUS	POPL	NF4848	1424	54°35'	9°44'	KL-ALLER-B.	UTCH	PC1631	4230	51°43'	10°43'
KIUSBALLIG	POPL	NF4648	1424	54°35'	9°43'	KL-ALSCHIED	FARM	L85388	4607	51°19'	6°53'
KIUSER GEHEGE	FRST	NF4649	1424	54°35'	9°43'	KL-ALTE AU	STRM	NE8415	2627	53°23'	10°16'
KIVIT	FARM	L80159	4903	51°03'	6°10'	KL-ALTENSTADTEN	POPL	M86203	5416	50°35'	8°28'
KIVITT	FARM	LC1640	4204	51°47'	6°20'	KL-AMERIKA	POPL	N06461	3125	52°54'	9°57'
KIWELS-B.	STRM	L81003	5403	50°33'	6°19'	KL-AMERIKA	FARM	N06461	3025	52°54'	9°57'
KIWITT	FARM	LC2116	4404	51°34'	6°25'	KL-AMERIKA	BLDG	NC6909	4425	51°32'	9°59'
KIWITT	FARM	LC1512	4404	51°32'	6°20'	KL-AMERIKA	FARM	ME3343	2313	53°38'	7°59'
KIWITT	FARM	LC1922	4304	51°37'	6°23'	KL-AMMENTAL	VAL	PC0050	4128	51°53'	10°27'
KIWITTSHEIDE	POPL	MC4562	3915	52°00'	8°12'	KL-AMMERQUELLEN	SPRG	PT5471	8432	47°34'	11°03'
KIX	FARM	MC8575	3818	52°07'	8°47'	KL-AMTMANNSTAL	VAL	PC1249	4129	51°53'	10°38'
KIX-M.	MILL	NC1357	4021	51°58'	9°11'	KL-ANDELFINGEN	POPL	MT7672	8318	47°36'	8°41'
KIXBERG	FARM	L84987	4607	51°19'	6°50'	KL-ANDREASB.	UTCH	NC9821	4328	51°38'	10°25'
KIXBÜLL	POPL	MF8182	1118	54°53'	8°42'	KL-ANGELKÜHLE	POND	ME5505	2716	53°17'	8°20'
KIXBÜLLHOF	FARM	MF8242	1118	54°53'	8°43'	KL-APELNHÄU	FRST	PC1934	4230	51°45'	10°43'
KIXMÜHLE	POPL	MC8872	3818	52°06'	8°50'	KL-ARBER-5	PONO	UQ6243	6844	49°07'	13°07'
KIZENTAL	VAL	OV1638	6937	49°03'	11°58'	KL-ARCHEN-K.	PEAK	UN5572	8444	47°35'	13°04'
KIZISBERG	AN	NU0826	7920	48°05'	9°07'	KL-ARKENSTEDT	FARM	MD2738	3313	52°41'	7°55'
KJÄRDEICH	DAM	MF8283	1118	54°54'	8°43'	KL-ARNDT	FARM	LC6435	4208	51°45'	7°02'
KJELSTRUPHOL2	FRST	NF3181	1122	54°52'	9°29'	KL-ARNGAST	ISL	ME4523	2515	53°27'	8°10'
KJELSTRUPHOL2	POPL	NF3081	1122	54°52'	9°28'	KL-AS-B.	MT	M86398	4516	51°26'	8°28'
KL KAHLN-B.	HILL	MA2002	6313	49°40'	7°53'	KL-ASCHEN	PUPL	MC6680	3817	52°10'	8°30'
KL LETZBERG	MT	MV1073	6512	49°24'	7°46'	KL-ASCHKUPPE	MT	N80157	4920	51°04'	9°01'
KL WINKL.M.	MILL	UQ1266	6640	49°19'	12°25'	KL-ASTROTH	FARM	MC5862	3916	52°00'	8°23'
KL SCHWAIG	FARM	OT1599	8137	47°48'	11°52'	KL-AU	UTCH	NE3752	2223	53°43'	9°34'
/KL--/ OUGGENDOORF	POPL	QV1443	6837	49°06'	11°56'	KL-AU	STRM	NE3851	2223	53°42'	9°35'
KL--ANGLHOF	FARM	TQ9350	6838	49°10'	12°10'	KL-AUBERG	FRST	MV9975	6519	49°26'	8°59'
KL--BÜHL	FRST	MV3529	6914	49°01'	8°07'	KL-AUE	STRM	MD8630	3318	52°37'	8°47'
KL--BÜHL-GR.	STRM	MV3429	6914	49°01'	8°06'	KL-AUE	STRM	N01430	3321	52°37'	9°13'
KL--DAMM TAL	VAL	MV1573	6513	49°24'	7°50'	KL-AUE	STRM	MU7603	3617	52°23'	8°39'
KL--DIECK-FL.	CNAL	MD7112	3517	52°27'	8°34'	KL-AUE	STRM	ND5969	3025	52°58'	9°53'
KL--GRABEN	FARM	QT2045	8237	47°46'	11°56'	KL-AUE	STRM	ND5868	3025	52°57'	9°52'
KL--GRÜNOLACH	POPL	PV4489	6432	49°32'	10°59'	KL-AUE	CNAL	MU7615	3517	52°29'	8°39'
KL--HALMANNSECK	FARM	QT2046	8237	47°47'	11°56'	KL-AUE	CNAL	MD7507	3517	52°25'	8°38'
KL--HEITZENHOFEN	POPL	QV1445	6837	49°07'	11°56'	KL-AUE IM	POPL	MA9550	5919	50°06'	8°56'
KL--HEMSBACH	POPL	NA0946	5920	50°04'	9°08'	KL-AUE IM	POPL	MA9449	5919	50°06'	8°55'
KL--HOF-GR.	UTCH	UN1694	8241	47°46'	12°32'	KL-AUKENS	FARM	ME3247	2313	53°40'	7°58'
KL--HÖHBERG	HILL	NA8669	5727	50°16'	10°13'	KL-AUPKE	STRM	LC3101	4514	51°26'	6°34'
KL--HÖHER STEIN	MT	M87161	4817	51°06'	8°35'	KL-AUSKÖPF	HILL	N82386	4622	51°19'	9°20'
KL--KAHL	POPL	NA1950	5821	50°06'	9°16'	KL-AUSTRUP	FARM	LC9553	4010	51°55'	7°28'
KL--LAUDENBACH	POPL	NA1950	5821	50°06'	9°16'	KL-AVELUND	MUW	PE1673	2130	53°53'	10°46'
KL--NORDER-BÄKE	STRM	ME2802	2713	53°16'	7°55'	KL-B.	HILL	M86784	4617	51°18'	8°32'
KL--NUSSBERG	MT	QV0652	6837	49°11'	11°50'	KL-BABEL	FARM	LE8523	2509	53°27'	7°16'
KL--ÖD	FARM	UN4196	8143	47°48'	12°53'	KL-BADENSTEIN	HILL	M88743	5018	50°56'	8°49'
KL--OTTWEILER	POPL	LV7607	6609	49°21'	7°17'	KL-BAHRENFLETH	POPL	NE2869	2122	53°52'	9°26'

NAME	DESIGNATION	GRID REF.	SHEET NO.	LAT.	LONG.	NAME	DESIGNATION	GRID REF.	SHEET NO.	LAT.	LONG.
KL.BAHRENHOF	FARM	MF8368	1218	54°45'	8°44'	KL.BORNHORST	POPL	MD5191	2815	53°10'	8°16'
KL.BÄKE	SIGS	LE4540	2306	53°35'	6°40'	KL.BORNTAL	FRST	NB8549	5027	50°59'	10°13'
KL.BÄKE	STRM	MD5159	3115	52°53'	8°16'	KL.BORSTEIN	AN	MA7706	6218	49°42'	8°41'
KL.BAKEN-B.	MT	NC8555	4027	51°56'	10°14'	KL.BORSTEL	POPL	NE6943	2326	53°38'	10°02'
KL.BALZ	HILL	NB8924	5227	50°46'	10°16'	KL.BOSCHMANN	FARM	LC2205	4504	51°28'	6°26'
KL.BAMICKE	MT	MB5161	4815	51°06'	8°18'	KL.BOSTEL	FARM	NE0819	2520	53°25'	9°07'
KL.BANNHOLT	FARM	LC6147	4107	51°51'	6°59'	KL.BOUSLAR	POPL	LB1356	4904	51°01'	6°20'
KL.BANRATZ	FARM	PE2801	2731	53°15'	10°55'	KL.BOVENKERK	FARM	LC3432	4205	51°43'	6°36'
KL.BARDORF	POPL	NA9970	5728	50°16'	10°23'	KL.BOX	FARM	LB1897	4604	51°24'	6°23'
KL.BÄREN-B.	HILL	NC9446	4128	51°51'	10°22'	KL.BOYMAN	FARM	LC6011	4407	51°32'	6°59'
KL.BÄRENBERGER SANO	FRST	MD2667	3013	52°57'	7°54'	KL.BRAHME	FARM	LC2538	4204	51°46'	6°28'
KL.BÄRENTAL	VAL	NC9446	4128	51°51'	10°22'	KL.BRAMKE	DTCH	NC9944	4128	51°50'	10°26'
KL.BARKAU	POPL	NF7409	1726	54°13'	10°08'	KL.BRAMSTEDT	POPL	MD8559	3118	52°53'	8°47'
KL.BARKEL	FARM	ME3333	2413	53°32'	7°59'	KL.BRANU-W.	LAKE	PA3504	6331	49°40'	10°52'
KL.BÄRLOCH	MRSH	MU6088	7316	48°39'	8°28'	KL.BRANDS	FARM	LC2205	4504	51°28'	6°26'
KL.BARMOOS-W.	POND	U00861	6740	49°16'	12°22'	KL.BRAUNSBURG	FARM	UP0670	7540	48°27'	12°23'
KL.BARMSTEIN	MT	UN5583	8344	47°41'	13°04'	KL.BREBEL	POPL	NF4754	1324	54°38'	9°44'
KL.BARNITZ	POPL	NE9763	2128	53°48'	10°28'	KL.BREESE	POPL	PO5270	3033	52°57'	11°16'
KL.BAROP	POPL	LC9105	4510	51°29'	7°26'	KL.BREI-B.	HILL	LB7514	5309	50°40'	7°14'
KL.BARTKUPPEL	MT	NB3426	5222	50°47'	9°29'	KL.BREIL	FARM	LC5721	4307	51°37'	6°56'
KL.BARTLING	FARM	MC7275	3817	52°07'	8°35'	KL.BREITEN-B	MT	-NC9733	4228	51°44'	10°24'
KL.BAU-H.	FRST	NA7060	5825	50°11'	9°59'	KL.BREITENBACH	POPL	MV8094	6318	49°36'	8°43'
KL.BAUERNLOCH	FRST	NC3841	2323	53°37'	9°34'	KL.BREITENBERG	MT	MV1652	6713	49°13'	7°51'
KL.BAUWALD	STRM	MV9184	6419	49°30'	8°53'	KL.BREMKE	DTCH	PC1233	4229	51°44'	10°37'
KL.BECKER T.	VAL	MV2971	6614	49°23'	8°01'	KL.BREMKE	STRM	NC8934	4227	51°45'	10°17'
KL.BECKERBACH	VAL	LV7947	6810	49°10'	7°20'	KL.BREMSEBURG	FARM	NF1838	1521	54°29'	9°17'
KL.BECKE	STRM	MD7259	3117	52°53'	8°35'	KL.BRINK	ROGE	NC3788	3723	52°14'	9°32'
KL.BEEKE	STRM	LD8834	3310	52°39'	7°20'	KL.BRINKER	FARM	MD2951	3113	52°48'	7°57'
KL.BEEKE	STRM	LD8831	3310	52°37'	7°21'	KL.BRINKHAUS	FARM	LC9272	3910	52°05'	7°25'
KL.BEIKEL	FARM	LC6666	3908	52°02'	7°03'	KL.BROCKEN	MT	PC1041	4129	51°48'	10°36'
KL.BELGERKPF.	HILL	NB4476	4723	51°14'	9°38'	KL.BROCKMANN	FARM	MC3067	3913	52°03'	7°59'
KL.BENNEBÄK	POPL	NF2928	1522	54°24'	9°27'	KL.BRODESBY	POPL	NF4543	1424	54°32'	9°42'
KL.BENZER SEE	POND	PF0507	1729	54°12'	10°37'	KL.BRÖGBERNER TEICH	MDW	LD9023	3410	52°33'	7°23'
KL.BERG	FARM	MD1411	3512	52°26'	7°44'	KL.BROICHHOF	FARM	LB4884	4706	51°17'	6°49'
KL.BERGHAUS	FARM	LB5579	4707	51°15'	6°55'	KL.BROM-B.	MT	NC8847	4127	51°52'	10°17'
KL.BERGHAUSEN	POPL	LB8568	4810	51°09'	7°22'	KL.BROM-B.	MT	MB7168	4817	51°10'	8°35'
KL.BERGSKATH	FARM	LC2318	4404	51°35'	6°26'	KL.BRÖMSTRUP	FARM	MC2690	3713	52°15'	7°55'
KL.BERGWEG	ROAD	MA4934	6015	49°57'	8°17'	KL.BRUCH	FRST	NC3133	4222	51°45'	9°27'
KL.BERKEL	POPL	NC2369	3922	52°04'	9°20'	KL.BRUCH	POND	MV5587	6416	49°32'	8°23'
KL.BERKELSCH WART	BLOG	NC2370	3922	52°05'	9°20'	KL.BRUCH 5CHN.	ROAD	MA8023	6118	49°51'	8°43'
KL.BERKENTHIN	POPL	PE0855	2229	53°44'	10°38'	KL.BRUCHHAUS	FARM	LB5675	4707	51°12'	6°56'
KL.BERKHOFF	FARM	MC2530	4213	51°43'	7°55'	KL.BRUNNENTEICH	VAL	MV0041	6811	49°07'	7°38'
KL.BERMEL	HILL	LA6371	5708	50°16'	7°05'	KL.BRUNSELMEER	POND	MD0079	2911	53°03'	7°31'
KL.BERSSEN	POPL	LD9647	3210	52°46'	7°28'	KL.BRUNSRODE	POPL	MD1403	3630	52°22'	10°40'
KL.BERTELS	FARM	LB4841	4707	51°16'	6°55'	KL.BUBENBRACHT	MT	MB6256	4916	51°03'	8°28'
KL.BESENBERG	FARM	PD4185	2842	53°06'	11°07'	KL.BUBÜSCH	FRST	LA1602	6304	49°38'	6°27'
KL.BEYEN	FARM	LC6223	4308	51°38'	7°01'	KL.BUCH-B.	HILL	NC8443	4127	51°50'	10°13'
KL.BIBERSHAUCK	HILL	NB9024	5227	50°46'	10°17'	KL.BUCH-B.	ROGE	NAQ456	5820	50°09'	9°04'
KL.BICHTEN-B.	MT	MV0747	6812	49°10'	7°43'	KL.BUCHE	MONU	LA6634	6008	49°57'	7°08'
KL.BIEBERAUER M.	MILL	MA8312	6218	49°46'	8°46'	KL.BUCHEL-BR.	WELL	MV2381	6513	49°29'	7°56'
KL.BIES-B.	STRM	NC8949	4127	51°53'	10°17'	KL.BUCHEN-B.	HILL	NC7732	4226	51°44'	10°07'
KL.BIESENBERG	MT	MV0140	6811	49°06'	7°38'	KL.BUCHENFÜRST	ROGE	MB7057	4917	51°04'	8°34'
KL.BIEWENDE	POPL	PC1373	3829	52°06'	10°39'	KL.BUCHENKAUT	VAL	MV0667	6612	49°21'	7°43'
KL.BIRKE	ISL	PT6183	8332	47°41'	11°09'	KL.BUCHHAGEN	MT	MB4873	4715	51°12'	8°16'
KL.BIRKEN-V.	VAL	MV0639	6812	49°06'	7°43'	KL.BUCHHOLZ	POPL	NB5407	3524	52°25'	9°47'
KL.BIRKENHÜBEL	FRST	LV7691	6409	49°33'	7°17'	KL.BUCHHOLZ 2	FARM	LB7345	5009	50°56'	7°11'
KL.BIRKENTAL	VAL	NC9946	4128	51°51'	10°26'	KL.BUCHHOLZ-B.	MT	MB5443	5016	50°56'	8°21'
KL.BIRN-B.	HILL	PA7011	6234	49°44'	11°22'	KL.BUCHWALD	POPL	NF7301	1826	54°09'	10°07'
KL.BIRNFELD	FARM	PU9987	7336	48°36'	11°42'	KL.BÜCKEN	FARM	LB1795	4604	51°23'	6°22'
KL.BISGARTEN	FRST	QA0516	6237	49°46'	11°51'	KL.BUDDE	FARM	LC4536	4206	51°45'	6°45'
KL.BLAU	DTCH	NU7462	7526	48°24'	10°00'	KL.BÜHL	HILL	PA6104	6333	49°40'	11°14'
KL.BLEICKSHOF	FARM	LC1122	4303	51°37'	6°16'	KL.BÜHL	HILL	NU8642	7327	48°40'	10°10'
KL.BLEXER BALJE	DTCH	ME6927	2517	53°29'	8°32'	KL.BÜHL	MT	MV2782	6514	49°29'	7°59'
KL.BLEY	FARM	LC7029	4208	51°42'	7°07'	KL.BULLARS	HILL	NC8449	4127	51°53'	10°13'
KL.BLIES	LAKE	MV5780	6516	49°28'	8°25'	KL.BULLENMEER	MRSH	ME2407	2613	53°18'	7°52'
KL.BLUMENHAGEN	FARM	NB8806	3527	52°24'	10°17'	KL.BULLENMEER	POND	MD1585	2812	53°06'	7°44'
KL.BLUMENHAGEN	FARM	NB8806	3627	52°24'	10°17'	KL.BULLENSEE	POND	ND2779	2922	53°04'	9°24'
KL.BOCKEL	FARM	ND5529	3124	52°53'	9°49'	KL.BÜLTEN	POPL	NC8192	3727	52°16'	10°11'
KL.BOCKERMANN	FARM	MC6937	4017	51°58'	8°33'	KL.BÜLTHAUSEN	FARM	LB5881	4707	51°16'	6°58'
KL.BÖCKMANN	FARM	LC9639	4210	51°47'	7°29'	KL.BÜMMERSTEDT	FARM	MD4881	2915	53°04'	8°13'
KL.BOCKS-B.	HILL	NE3917	2523	53°24'	9°35'	KL.BÜNSDORF	POPL	PE2969	2131	53°51'	10°58'
KL.BOCKSBUHL	MT	NB6798	4525	51°26'	9°58'	KL.BÜNSTORF	POPL	PO0680	2929	53°03'	10°35'
KL.BOCKTAL	VAL	PC0621	4329	51°38'	10°32'	KL.BURG-B.	HILL	MB8462	4818	51°07'	8°46'
KL.BOCKTALS KOPF	MT	PC0621	4329	51°38'	10°32'	KL.BURG-B.	HILL	PC0748	4129	51°52'	10°33'
KL.BODENSEE	STRM	MD9685	2819	53°07'	8°56'	KL.BÜRGEL	HILL	NB2568	4822	51°10'	9°22'
KL.BODE	STRM	PC0934	4229	51°45'	10°35'	KL.BÜRGERBUSCH	FRST	MD4542	2815	53°10'	8°11'
KL.BOMMENBURG	FARM	LE7022	2508	53°26'	7°02'	KL.BURGWEDEL	POPL	ND5918	3425	52°30'	9°52'
KL.BOMBACH	FARM	LB7842	5009	50°55'	7°16'	KL.BURHAFE	FARM	LE8524	2509	53°27'	7°16'
KL.BONGARDT	FARM	LC3209	4405	51°30'	6°35'	KL.BURRE	FARM	ME3542	2314	53°37'	8°01'
KL.BONLAND	AN	MU8747	7719	48°17'	8°49'	KL.BUSCHHAUS	FARM	LB5183	4707	51°17'	6°52'
KL.BONNHAUSEN	FARM	ME3535	2414	53°34'	8°01'	KL.BUSCHHAUS	FARM	LE8328	2509	53°29'	7°14'
KL.BÖREN	POPL	NF5151	1324	54°36'	9°47'	KL.BUSCHHAUSEN	FARM	ME3641	2314	53°37'	8°02'
KL.BÖRGER	FARM	MC3570	3914	52°05'	8°03'	KL.BUTENUTH	FARM	MC5769	3916	52°04'	8°22'
KL.BÖRGSUM	POPL	MF6462	1216	54°42'	8°26'	KL.BUTTEN-B.	HILL	MB7691	4617	51°22'	8°40'

NAME	DESIGNATION	GRID REF.	SHEET NO.	LAT.	LONG.	NAME	DESIGNATION	GRID REF.	SHEET NO.	LAT.	LONG.
KL.BUTTERGRAS	AN	MD2069	3012	52°58'	7°49'	KL.EICHLEITE	FRST	PA5283	5632	50°23'	11°08'
KL.BUXEL	FARM	MC4745	4115	51°51'	8°14'	KL.EICHS-B.	HILL	NC8255	4027	51°56'	10°11'
KL.CHARLOTTENGRODE	FARM	ME1848	2312	53°40'	7°46'	KL.EICKEN	FARM	L85191	4607	51°21'	6°52'
KL.CHUDEN	POPL	PD4960	3133	52°52'	11°13'	KL.EICKLINGEN	POPL	ND8023	3427	52°33'	10°11'
KL.CLAUSTAL	VAL	NC9039	4127	51°48'	10°19'	KL.EIKELSCHIEDT	FARM	L85384	4607	51°20'	6°53'
KL.CLAUSTHALER T.	POND	NC9039	4227	51°48'	10°19'	KL.EILSEN	POPL	NC0686	3720	52°13'	9°05'
KL.COLDEWEI	FARM	ME2645	2313	53°39'	7°53'	KL.EILSHAUSEN	FARM	ME2549	2313	53°41'	7°52'
KL.DACHS-B.	HILL	N87675	4726	51°13'	10°05'	KL.EILSTORF	POPL	ND3251	3122	52°48'	9°28'
KL.DAHLKAMPER BRUCH	FRST	MD8335	3318	52°40'	8°45'	KL.EILSTORFER HULZ	AN	ND3352	3122	52°49'	9°29'
KL.DAHLUM	POPL	PC2676	3831	52°07'	10°50'	KL.EINIGMANN	FARM	LC9968	3911	52°03'	7°32'
KL.DALDRUP	FARM	LC8562	3909	52°00'	7°20'	KL.EINSTALL	AN	NA4361	5723	50°12'	9°36'
KL.DALURUP	FARM	LC8841	4110	51°48'	7°23'	KL.EISCHKOPF	HILL	MV2655	6713	49°15'	7°59'
KL.DAMM-B.	HILL	PC2586	3730	52°13'	10°50'	KL.EISEN-B.	MT	M86692	4617	51°23'	8°31'
KL.DANNEWERK	POPL	NF3237	1522	54°29'	9°29'	KL.EISSBERG	FRST	NT8396	8126	47°49'	10°07'
KL.DATSCHKE	AN	NV4394	6323	49°36'	9°35'	KL.EISSEL	FARM	ND1267	3021	52°57'	9°11'
KL.DECKEN-B.	MT	MV0741	6812	49°07'	7°44'	KL.ELBE	POPL	NC8670	3927	52°04'	10°15'
KL.DEFERNIK	STRM	U06538	6944	49°05'	13°09'	KL.ELDIKUM	FARM	L86585	4608	51°18'	7°04'
KL.DEFFERNIK	STRM	U06737	6945	49°04'	13°11'	KL.ELLENBERG	POPL	PO1665	3040	52°55'	10°44'
KL.DEFFERNIK	STRM	U07636	6945	49°04'	13°18'	KL.ELLER	POPL	L84874	4706	51°12'	6°49'
KL.DEISEL-B.	HILL	NC2515	4422	51°35'	9°22'	KL.ELLERBÜLL	FARM	MF9945	1419	54°33'	8°59'
KL.DEISTER	RDGE	NC3881	3823	52°11'	9°34'	KL.EMSHOOP	FARM	MD8077	2918	53°02'	8°42'
KL.DELL	VAL	LV9541	6811	49°07'	7°34'	KL.ENDEBROCK	FARM	MD3708	3514	52°25'	8°04'
KL.DELME	STRM	MD7376	2917	53°02'	8°36'	KL.ENTENDELL	VAL	LV9640	6811	49°06'	7°35'
KL.DENKTE	POPL	PC0878	3829	52°08'	10°35'	KL.ENTENHORST	FARM	LC0837	4203	51°45'	6°13'
KL.DHÜNN-B.	STRM	LB7762	4909	51°06'	7°14'	KL.ENZENGABEN	DTCH	QT1676	8337	47°36'	11°53'
KL.DHÜNN-B.	STRM	LB7863	4809	51°06'	7°16'	KL.EPKE	FARM	MC4868	3915	52°04'	8°14'
KL.DIEBACHTAL	VAL	MV0140	6811	49°06'	7°38'	KL.ERFT	STRM	L83546	5005	50°56'	6°39'
KL.DIEUENS-B.	MT	M87258	4917	51°04'	8°36'	KL.ERFT	STRM	L83645	5006	50°56'	6°40'
KL.DILLENBERG	FARM	LB6684	4708	51°17'	7°05'	KL.ERFT	STRM	L83841	5006	50°54'	6°42'
KL.DINGWERTH	FARM	MC4062	3914	52°00'	8°08'	KL.ERLEN-BR.	SPRG	NA4244	5923	50°03'	9°35'
KL.DISNACK	POPL	PE1355	2230	53°44'	10°43'	KL.ERLENBACH-T.	VAL	MV2678	6513	49°27'	7°59'
KL.DOBEL	FRST	QU2124	7937	48°02'	11°58'	KL.ERWICK	FARM	LC6131	4207	51°43'	6°59'
KL.DOBL	FRST	T09851	6839	49°11'	12°14'	KL.ESCHEN-B.	MT	PC0427	4329	51°41'	10°30'
KL.DÜBRA	POPL	PA8873	5735	50°17'	11°38'	KL.ESCHENSEITE	MT	M87990	4618	51°22'	8°42'
KL.DODAU	FRST	PE0199	1829	54°08'	10°33'	KL.ESCHERDE	POPL	NC5779	3825	52°09'	9°50'
KL.DOEREN-B.	DTCH	PC1220	4329	51°37'	10°37'	KL.ESCHERDER WALD	FRST	NC5777	3825	52°08'	9°50'
KL.DOHREN	POPL	MD0433	3311	52°38'	7°35'	KL.ESCHHORST	AN	PD4613	3532	52°27'	11°09'
KL.DÜHREN	POPL	NC9961	4028	51°59'	10°26'	KL.ESELSPFÜTZE	FRST	NP8025	5227	50°46'	10°17'
KL.DONAU	STRM	PV9305	7235	48°46'	11°38'	KL.ESPENTAL	VAL	PC0826	4329	51°40'	10°34'
KL.DONAU	STRM	PV9204	7235	48°46'	11°37'	KL.ESPENTALSKOPF	MT	PC0825	4329	51°40'	10°34'
KL.DONK	FARM	L82391	4604	51°21'	6°28'	KL.ESSERDEN	POPL	LC1839	4204	51°08'	6°22'
KL.DONNERBERG	FARM	MC2897	3613	52°19'	7°56'	KL.ETSCH-TAL	VAL	NA4754	5823	50°08'	9°40'
KL.DONNERS-B.	HILL	MV3486	6414	49°31'	8°05'	KL.EULEN-B.	MT	MB9755	4919	51°03'	8°58'
KL.DONNERSKPF	HILL	PC2419	4330	51°36'	10°47'	KL.EULENTAL	VAL	PC1019	4329	51°37'	10°35'
KL.DONNERSTAL	VAL	PC2419	4330	51°36'	10°47'	KL.EUTNER SEE	LAKE	PC0499	1829	54°08'	10°35'
KL.DÜRGEN	POPL	L09239	3310	52°41'	7°24'	KL.EVERS MEER	LAKE	LE9734	2410	53°33'	7°27'
KL.DÜRN-B.	HILL	N80175	4720	51°14'	9°01'	KL.EYBERG	MT	MV0942	6812	49°07'	7°45'
KL.DÜRNSEN-B.	HILL	PC1518	4329	51°36'	10°40'	KL.FAHREN-B.	MT	M86799	4517	51°26'	8°32'
KL.DÜRRSCHACHEN	FRST	LV9676	6511	49°26'	7°34'	KL.FALKENSTEIN	MT	UQ7338	6945	49°05'	13°16'
KL.DOSSAU	HILL	PA7916	6234	49°46'	11°29'	KL.FALL-T.	VAL	MV0881	6512	49°28'	7°44'
KL.DÜTTINGEN	POPL	MT4368	8415	47°34'	8°14'	KL.FARN-B.	STRM	PA9841	6036	49°59'	11°46'
KL.DRACHENSTEIN	MT	N89344	5027	50°56'	10°19'	KL.FASTENRATH	POPL	LB9364	4810	51°07'	7°28'
KL.DRADENAU	FARM	NE5931	2425	53°31'	9°53'	KL.FEDDERWARDER TIEF	STRM	ME3836	2414	53°34'	8°04'
KL.DRATUM	POPL	MC4583	3715	52°12'	8°12'	KL.FELD	ISL	ME5028	2515	53°30'	8°15'
KL.DRECKTAL	VAL	NC8945	4127	51°51'	10°17'	KL.FELD	AN	NV4906	7124	48°48'	9°40'
KL.DREHLE	POPL	MD3321	3414	52°32'	8°01'	KL.FELD-B.	MT	MA6063	5716	50°13'	8°26'
KL.DRINHAUSEN	FARM	L86179	4708	51°15'	7°01'	KL.FELDHAUS	FARM	LC9652	4010	51°54'	7°29'
KL.DRÜLT	FARM	NF5659	1325	54°40'	9°52'	KL.FELDHAUS	FARM	M05946	3216	52°46'	8°23'
KL.DÜNGEN	POPL	NC7072	3926	52°06'	10°01'	KL.FELDHUS	FARM	MD4896	2715	53°13'	8°13'
KL.DUNSUM	POPL	MF6365	1216	54°44'	8°26'	KL.FELDL	AN	NV6649	7725	48°17'	9°53'
KL.DÜRRMAUL	HILL	UR1622	6140	49°49'	12°26'	KL.FELSEN	ROCK	UR1212	6240	49°44'	12°23'
KL.DÜSSEL	FARM	L85176	4707	51°13'	6°52'	KL.FICHTEN-L.	VAL	URO836	6039	49°57'	12°19'
KL.EBBENSIEK	FARM	MD9986	2819	53°07'	8°59'	KL.FILZ-8.	SPRG	NU4477	7423	48°33'	9°36'
KL.EBENE	AN	PA8332	6035	49°55'	11°33'	KL.FILZ-8.	STRM	UQ7836	6946	49°04'	13°20'
KL.EBENE	FRST	MV3366	6614	49°21'	8°05'	KL.FINKENBERG	SQ	ND6045	3225	52°45'	9°53'
KL.EBERSTEIN	HILL	MC6804	4517	51°29'	8°32'	KL.FINKENBRINK	FARM	LC9354	4010	51°56'	7°26'
KL.EBERSTEIN	MT	NC3748	4123	51°53'	9°32'	KL.FINNEN-B.	HILL	NC2278	3822	52°09'	9°19'
KL.EBERSWEILER	POPL	LV3541	6806	49°06'	6°44'	KL.FINSTER-T.	VAL	MV1942	6813	49°07'	7°53'
KL.EBET	MT	MV0341	6812	49°07'	7°40'	KL.FIRST	AN	NA4512	6223	49°45'	9°37'
KL.ECK	HILL	LV9643	6811	49°08'	7°34'	KL.FISCALISCHESMOOR	MRSH	NO2914	3522	52°28'	9°26'
KL.ECKWARDEN	POPL	ME6233	2416	53°33'	8°26'	KL.FISCH-B.	SDLE	MV2156	6713	49°15'	7°55'
KL.EDDESSE	FARM	ND8206	3527	52°24'	10°13'	KL.FISCH-B.	STRM	MV2056	6713	49°15'	7°54'
KL.EGER	FARM	LC3225	4305	51°39'	6°34'	KL.FISCHBACH	POPL	L89744	5011	50°56'	7°32'
KL.EGER URSPRUNG	SPRG	NV9605	7227	48°47'	10°19'	KL.FISCHBACH	POPL	N87608	5326	50°37'	10°04'
KL.EGERT	FRST	MU7468	7517	48°28'	8°39'	KL.FIL	HILL	MF5475	1115	54°49'	8°17'
KL.EGGE	FRST	MC9444	4119	51°51'	8°55'	KL.FILINTBEKER MOOR	MDW	NF7212	1726	54°15'	10°06'
KL.EGGLKOFEN	FARM	TP9878	7439	48°31'	12°16'	KL.FLINTHOLM	ISL	NF6360	1325	54°41'	9°59'
KL.EHLENZ-B.	STRM	LA1650	5904	50°04'	6°26'	KL.FLÖTBE	POPL	PC0270	3928	52°04'	10°29'
KL.EHREN-B.	HILL	PC1921	4330	51°38'	10°43'	KL.FLOTTBECK	POPL	NE5734	2425	53°33'	9°52'
KL.EIBSTADT	POPL	NA9772	5728	50°17'	10°22'	KL.FLOLENTAL	VAL	PC0621	4329	51°38'	10°34'
KL.EICH-B.	HILL	NC6353	4025	51°55'	9°55'	KL.FÖHRENBERG	MT	NU3165	7522	48°26'	9°25'
KL.EICHEL-B.	HILL	QA0979	5637	50°19'	11°56'	KL.FÖLKERTSHAUSEN	FARM	ME3037	2413	53°35'	7°56'
KL.EICHEL-B.	MT	N88550	4927	51°00'	10°13'	KL.FOLSTEIN	HILL	MU8528	7818	48°06'	8°48'
KL.EICHHÜLZCHEN	FARM	L88663	4810	51°06'	7°22'	KL.FORSTE	POPL	NC6385	3725	52°13'	9°55'

NAME	DESIGNATION	GRID REF.	SHEET NO.	LAT.	LONG.	NAME	DESIGNATION	GRID REF.	SHEET NO.	LAT.	LONG.
KL.FÜRSTERTAL	VAL	PC0131	4228	51°43'	10°28'	KL.GRUND	VAL	NC9609	4428	51°31'	10°23'
KL.FRANEMANN	FARM	MC5266	3915	52°02'	8°18'	KL.GRUNDTKE	VAL	NC9525	4328	51°40'	10°22'
KL.FRANKENTAL	VAL	PC1046	4129	51°51'	10°36'	KL.GRÜNDELING	FARM	QU0480	7436	48°32'	11°46'
KL.FRENGREICH	FARM	ME3734	2414	53°33'	8°03'	KL.GÜBEL	HILL	MA0973	5612	50°18'	7°43'
KL.FRENDEN	POPL	NC6253	4025	51°55'	9°54'	KL.GUCKES	HILL	PA0964	5729	50°13'	10°32'
KL.FRENDENBECK	POPL	NE2631	2422	53°32'	9°23'	KL.GUEN-B.	MT	NB1891	4621	51°22'	9°16'
KL.FREEOEN	MT	MC3679	3814	52°09'	8°04'	KL.GÜNN.	FARM	LC2124	4304	51°38'	6°25'
KL.FREIFELU	AN	LA5426	6107	49°52'	6°58'	KL.GURNÖBACH	FARM	PU8270	7534	48°27'	11°28'
KL.FRENKHAUSEN	POPL	L87561	4909	51°05'	7°13'	KL.GUSSOORN	POPL	PD4684	2933	53°05'	11°11'
KL.FRIEDELTA	VAL	NC9432	4228	51°44'	10°22'	KL.GUSS-GR.	DTCH	PT8164	8434	47°30'	11°24'
KL.FUCHS-B.	HILL	ME2520	2513	53°25'	7°52'	KL.HAAR	HILL	MC1600	4512	51°27'	7°47'
KL.FULUA	STRM	N83464	4622	51°18'	9°29'	KL.HABICHTS-T.	VAL	MV2865	6614	49°20'	8°01'
KL.FULKUM	POPL	ME0244	2311	53°38'	7°31'	KL.HABICHTST.	MT	NB6284	4625	51°18'	9°53'
KL.FULLEN	POPL	L08039	3309	52°41'	7°14'	KL.HACKENTAL	VAL	NB8194	4627	51°23'	10°10'
KL.FULLENER FELU	MRSH	L07738	3309	52°41'	7°11'	KL.HAOEL-W.	PONO	QA0408	6337	49°41'	11°50'
KL.FULLENER MOOR	MRSH	L07638	3309	52°41'	7°10'	KL.HADER AUE	AN	MA2837	6014	49°59'	8°00'
KL.FÜLLENTAL	VAL	PC2319	4330	51°36'	10°47'	KL.HAGEN	ROGE	NC5219	4324	51°37'	9°45'
KL.FUNGER	FARM	L81989	4604	51°19'	6°24'	KL.HAGENBROCK	FARM	MC6446	4116	51°52'	8°29'
KL.FURTH	FARM	L85879	4707	51°15'	6°58'	KL.HAGENTAL	VAL	PC2518	4330	51°36'	10°48'
KL.GADDAU	POPL	PO3372	3031	52°59'	10°59'	KL.HAHNENBOGEN	VAL	U08034	6946	49°03'	13°22'
KL.GADEROTH	POPL	M80042	5011	50°55'	7°35'	KL.HAHNENTAL	MT	NC8446	4127	51°51'	10°13'
KL.GAIS-W.	PONO	UR0713	6240	49°44'	12°19'	KL.HAHNHÖRST	FARM	MO7794	2817	53°12'	8°40'
KL.GAISSACM	STRM	PT9591	8235	47°45'	11°36'	KL.HAHNSTEIN	MT	MV2547	6813	49°10'	7°58'
KL.GALLSCHEID	FRST	LA9857	5811	50°09'	7°34'	KL.HALLENBUCKEL	FRST	MV6674	6517	49°25'	8°32'
KL.GAMMELBY	POPL	NF5139	1524	54°30'	9°47'	KL.HALLER GEGE	FRST	NF3601	1823	54°09'	9°33'
KL.GAMMELSTEDE	FARM	ME3237	2413	53°35'	7°58'	KL.HAMBURG	POPL	NC2128	4221	51°42'	9°18'
KL.GANSKUPPE	HILL	NB6115	5325	50°41'	9°52'	KL.HAMMAN	FARM	LC2507	4504	51°29'	6°29'
KL.GANSLAND	FARM	L86087	4607	51°19'	6°59'	KL.HAMMERLOH	FRST	NO2681	2922	53°05'	9°23'
KL.GARNHOLT	POPL	MO3299	2713	53°14'	7°59'	KL.HAMMERWHR.	PONO	U01836	6941	49°03'	12°31'
KL.GARSIENS	FARM	ME3142	2313	53°37'	7°58'	KL.HANNOVER	POPL	MO6792	2817	53°11'	8°31'
KL.GARTENTAL	VAL	PC2321	4330	51°38'	10°47'	KL.HANSDORF	POPL	NE7053	2227	53°43'	10°13'
KL.GARTENTAL	VAL	PC2039	4230	51°47'	10°44'	KL.HANSGÜRGEL	MT	PV7489	6434	49°32'	11°25'
KL.GARTZ	POPL	PD5655	3133	52°49'	11°19'	KL.HANTEN	FARM	L85193	4607	51°22'	6°52'
KL.GASSE	FARM	K89532	5102	50°48'	6°05'	KL.HARDEN-B.	RDGE	M87044	5017	50°57'	8°34'
KL.GEERWANG	FARM	NF5766	1225	54°44'	9°53'	KL.HAROT	FARM	LC3510	4405	51°31'	6°37'
KL.GEESTMOR	MRSH	L07732	3309	52°37'	7°11'	KL.HAROT	FRST	LV3049	6806	49°10'	6°40'
KL.GEFÄLL-B.	STRM	UQ7838	6946	49°05'	13°20'	KL.HAROT	HILL	M85134	5115	50°51'	8°18'
KL.GEHLING	FARM	LC6561	4008	51°59'	7°02'	KL.HARUT	HILL	M85276	4715	51°14'	8°19'
KL.GEHR	FRST	NU7466	7526	48°27'	10°00'	KL.HARUT	FRST	KA9567	5702	50°13'	6°07'
KL.GEHNEN	FRST	NC7834	4226	51°45'	10°08'	KL.HARLINGS-KPF.	MT	NC4029	4223	51°43'	9°35'
KL.GEIERECK	MT	UN5187	8244	47°43'	13°01'	KL.HARNSCHEIOT	POPL	L86395	4608	51°23'	7°02'
KL.GEIS-KPF.	HILL	M88142	5018	50°56'	8°44'	KL.HARPEAU	FARM	MO4325	3414	52°34'	8°10'
KL.GEISSERT	HILL	KA9974	5703	50°17'	6°11'	KL.HARRIE	POPL	NE6997	1826	54°07'	10°04'
KL.GELUERMANN	FARM	LC6428	4308	51°41'	7°02'	KL.HARRIER REUDER	POPL	NE7298	1826	54°07'	10°06'
KL.GEMINDE-W.	POND	U01977	6541	49°25'	12°30'	KL.HARTLAGE	FARM	MC3676	3814	52°08'	8°04'
KL.GEMKENTAL	VAL	PC0144	4128	51°50'	10°28'	KL.HARTMANN	FARM	LC8016	4409	51°35'	7°16'
KL.GEMÜNDEN	POPL	NA4945	5924	50°03'	9°41'	KL.HARZTAL	VAL	MV1979	6513	49°27'	7°53'
KL.GERAU	POPL	MA6529	6017	49°55'	8°31'	KL.HASE	STRM	MO2336	3313	52°40'	7°52'
KL.GERICHAUSEN	POPL	L81068	4803	51°08'	6°17'	KL.HASE	STRM	MO2136	3313	52°40'	7°50'
KL.GERLACHS-B.	UTCH	PC0037	4228	51°46'	10°27'	KL.HASE	FRST	NE9816	2628	53°23'	10°28'
KL.GERSTEUT	POPL	PD3956	3132	52°50'	11°04'	KL.HASE	STRM	MO1640	3212	52°42'	7°46'
KL.GIEBEL-B.	HILL	PO3020	3431	52°31'	10°55'	KL.HASEL	STRM	MT1775	8313	47°37'	7°54'
KL.GIERSKOPF	MT	PC1145	4129	51°51'	10°37'	KL.HASSELKUPPE	HILL	NB7574	4726	51°13'	10°04'
KL.GIERSTAL	VAL	PC1045	4129	51°51'	10°36'	KL.HÄSSELS	FRST	NB7124	5226	50°46'	10°01'
KL.GIERSTAL	VAL	NC9232	4228	51°44'	10°20'	KL.HÄSSELSKEHL	VAL	MV0847	6812	49°10'	7°44'
KL.GIESEN	POPL	NC6183	3725	52°12'	9°53'	KL.HASTEN-B.	HILL	M85775	4716	51°13'	8°23'
KL.GIESEN	POPL	NC6183	3825	52°12'	9°53'	KL.HAUBE	MT	NA5381	5624	50°23'	9°45'
KL.GLAUBACH	POPL	L80562	4903	51°05'	6°13'	KL.HÄUPTEL	RDGE	LV9444	6811	49°08'	7°33'
KL.GLAUBRÜGGE	POPL	NE8675	2027	53°55'	10°19'	KL.HAUSBG.	MT	MA7384	5517	50°24'	8°37'
KL.GLADENBACH	POPL	M85937	5116	50°53'	8°25'	KL.HAUSOELL	VAL	MV0739	6812	49°06'	7°44'
KL.GLEIUNGEN	POPL	NC9790	3728	52°15'	10°25'	KL.HÄUSEL-H.	PEAK	UN3374	8342	47°36'	14°47'
KL.GÖDECKENTAL	VAL	PC0226	4328	51°40'	10°29'	KL.HAUSET	FARM	KB9119	5302	50°41'	6°02'
KL.GÖDINGHAUS	FARM	MC6176	3816	52°08'	8°26'	KL.HÄUSLINGEN	POPL	ND2451	3122	52°48'	9°22'
KL.GOLD-B.	STRM	PC1429	4229	51°42'	10°39'	KL.HAUXXOPF	MT	PC0423	4329	51°39'	10°30'
KL.GOLDBECK	POPL	NC1174	3820	52°07'	9°10'	KL.HECK-B.	MT	L88645	5010	50°57'	7°23'
KL.GOLDBERG	MT	NA3863	5723	50°13'	9°32'	KL.HECKEN-T.	VAL	MV1273	6512	49°24'	7°47'
KL.GOLDBERG	FARM	L85980	4707	51°15'	6°59'	KL.HEDWIGSTAL	VAL	NC8548	4127	51°53'	10°14'
KL.GOLDKAUTE	MT	M85644	5016	50°57'	8°22'	KL.HEERE	POPL	NC8569	3927	52°04'	10°14'
KL.GÖLL	MT	UN5972	8444	47°35'	13°07'	KL.HEERER WALU	FRST	NC8368	3927	52°03'	10°13'
KL.GOODLEY	STRM	LC2806	4505	51°29'	6°31'	KL.HEERSTR.	ROAD	NB7091	4626	51°22'	10°01'
KL.GORGEMANN	FARM	LC9148	4110	51°52'	7°25'	KL.HEGE-KPF.	HILL	NB0269	4820	51°10'	9°02'
KL.GRABENSTEU	POPL	PD3259	3131	52°52'	10°58'	KL.HEGESUORF	POPL	NC2296	3621	52°18'	9°19'
KL.GRAF	FARM	LC0524	4303	51°38'	6°11'	KL.HEHLEN	POPL	ND7132	3326	52°38'	10°03'
KL.GRASBERG	FRST	NB9214	5327	50°40'	10°18'	KL.HEIBEEKSKOPF	MT	PC0021	4328	51°38'	10°26'
KL.GRASHAUS	FARM	ME2836	2413	53°34'	7°55'	KL.HEIU-B.	HILL	PC3293	3731	52°16'	10°56'
KL.GRASHAUS	FARM	LE7739	2408	53°35'	7°08'	KL.HEIUBERG	FRST	NA4001	6323	49°40'	9°33'
KL.GREIFENSTEIN	ROCK	NU2064	7521	48°26'	9°16'	KL.HEIUE	AN	LD7940	3309	52°42'	7°13'
KL.GREINER	FRST	U01987	6441	49°30'	12°30'	KL.HEIUE	POPL	PD4381	2932	53°03'	11°08'
KL.GRENZALLEE	ROAD	MV3529	6914	49°01'	8°07'	KL.HEIUE	AN	MD8150	3118	52°44'	8°43'
KL.GREVE	FARM	MD3633	3314	52°39'	8°03'	KL.HEIUE	SCR8	MO7258	3117	52°52'	8°35'
KL.GRIINDSHOF	FARM	LC2532	4204	51°43'	6°28'	KL.HEIUE	AN	MCT7573	3817	52°06'	8°38'
KL.GRÖOERSBY	POPL	NF5854	1325	54°38'	9°54'	KL.HEIUE	FARM	MC7273	3817	52°06'	8°35'
KL.GRONAU	POPL	PE1564	2130	53°49'	10°45'	KL.HEIUE	FRST	MA1430	6012	49°55'	7°48'
KL.GRUBENHAUCK	HILL	NB6504	5425	50°35'	9°55'	KL.HEIUNECK	FRST	MV1555	6713	49°14'	7°50'

NAME	DESIGNATION	GRID REF.	SHEET NU.	LAT.	LONG.	NAME	DESIGNATION	GRID REF.	SHEET NU.	LAT.	LONG.
KL. HEIER	BLOG	L81895	4604	51°23'	6°23'	KL. HÖLLE	FRST	UQ0715	7140	48°51'	12°22'
KL. HEIKELAND	FARM	LE8323	2509	53°27'	7°14'	KL. HÖLLE	VAL	NC5225	4324	51°40'	9°45'
KL. HEILIGES MEER	POND	MD0701	3611	52°21'	7°38'	KL. HÖLLERSCHIED	FRST	L81300	5404	50°31'	6°22'
KL. HEILINGHOLZ	FRST	UQ0642	6840	49°06'	12°20'	KL. HÖLLGR.	OTCH	NV3881	6523	49°29'	9°31'
KL. HEIM-B.	HILL	NC5255	4024	51°57'	9°46'	KL. HOLLMANN-B.	HILL	NE9948	2329	53°40'	10°30'
KL. HEIMBERGSKOPF	HILL	M87436	5117	50°52'	8°38'	KL. HULLWEDEL	POPL	MD7760	3117	52°53'	8°40'
KL. HEIN-B.	MT	NC1154	4020	51°56'	9°10'	KL. HOLTEMME	OTCH	PC1639	4230	51°47'	10°41'
KL. HEIN-B.	MT	NC1154	4021	51°56'	9°10'	KL. HOLTENSEN	POPL	NCL990	3721	52°16'	9°17'
KL. HEINEN-B.	HILL	PC2087	3730	52°13'	10°46'	KL. HÖLTING	FARM	LC7651	4009	51°54'	7°12'
KL. HEJNING	FRST	NU7756	7626	48°21'	10°02'	KL. HULTMANN	FARM	L83497	4505	51°24'	6°37'
KL. HEINER FORST	FRST	NO2966	3022	52°57'	9°26'	KL. HOLUM	FARM	ME1149	2311	53°41'	7°39'
KL. HEINZLBACH	STRM	UQ0550	6839	49°10'	12°19'	KL. HOLZ	FRST	NO3560	3123	52°53'	9°31'
KL. HEIPERTZ	POPL	L86269	4808	51°09'	7°02'	KL. HOLZ-T.	VAL	MV1966	6613	49°20'	7°53'
KL. HEISELHUSEN	FARM	LE6819	2508	53°24'	7°01'	KL. HOLZLEI	AN	NV4177	6523	49°27'	9°34'
KL. HEISERBERG	FRST	MV9774	6519	49°25'	8°58'	KL. HOM-B.	HILL	M87555	4917	51°03'	8°38'
KL. HELDEN-B.	HILL	NC6240	4125	51°48'	9°54'	KL. HOMANN	FARM	LC6734	4208	51°04'	7°04'
KL. HELFERTSBERG	FRST	NA1170	5720	50°17'	9°09'	KL. HOMBERG	FARM	LC2104	4504	51°27'	6°25'
KL. HELLEN-B.	MT	MV0948	6812	49°11'	7°45'	KL. HOMBURG	HILL	NC4450	4023	51°54'	9°38'
KL. HELLERSBACH	STRM	MV7781	6518	49°29'	8°41'	KL. HOMERICH	FRST	LV6296	6308	49°36'	7°05'
KL. HELLTAL	VAL	PC2020	4330	51°37'	10°44'	KL. HONNEN	FARM	L81990	4604	51°20'	6°24'
KL. HELMKAMP	FARM	MD3903	3614	52°22'	8°06'	KL. HORBERG	MT	MV1452	6712	49°13'	7°49'
KL. HELMPRECHTING	FARM	UQ1012	7140	48°50'	12°25'	KL. HORENBURG	FARM	LE7125	2508	53°27'	7°04'
KL. HEM-B.	MT	M82280	4713	51°16'	7°53'	KL. HORN	AN	PD2047	3230	52°46'	10°47'
KL. HENGST-B.	MT	TR9955	5839	50°07'	12°11'	KL. HORN-B.	HILL	PC2336	4230	51°46'	10°47'
KL. HENGST-B.	HILL	NO5954	3125	52°50'	9°53'	KL. HÖRNAUSEE	LAKE	NA9529	6027	49°54'	10°19'
KL. HENGSTRUCKEN	HILL	PC2120	4330	51°37'	10°45'	KL. HURSIENS	FARM	ME3140	2313	53°36'	7°58'
KL. HENNEN-B.	HILL	NC8513	4427	51°34'	10°14'	KL. HORST	FRST	LV4781	6507	49°28'	6°53'
KL. HENSTEDT	POPL	MD7068	3017	52°58'	8°33'	KL. HORSTER TIEF	STRM	ME3123	2513	53°27'	7°58'
KL. HENSTEDTER HEIDE	AN	MO6767	3017	52°57'	8°31'	KL. HÖRSKAMP	FARM	MC3769	3914	52°04'	8°05'
KL. HERBECK	FARM	L85985	4607	51°18'	6°59'	KL. HOTES	FARM	L82097	4504	51°24'	6°25'
KL. HERBEDE	POPL	LC8101	4509	51°27'	7°17'	KL. HÖVEL	FARM	LC0536	4203	51°44'	6°10'
KL. HERBERSKATH	FARM	LC3934	4206	51°44'	6°40'	KL. HOXHOF	FARM	LC2739	4204	51°46'	6°29'
KL. HERBSTHAUS	HILL	N82583	4622	51°18'	9°22'	KL. HUB	FARM	QT1799	8137	47°48'	11°54'
KL. HERREN-B.	HILL	PA4179	5631	50°21'	10°59'	KL. HÜBEN-B.	MT	N85794	4524	51°24'	9°49'
KL. HERRENTHEI	FARM	LC9116	4410	51°35'	7°26'	KL. HUCHZEN	FARM	MC7887	3718	52°14'	8°41'
KL. HERRN-W.	FRST	LV9151	6711	49°12'	7°30'	KL. HUGEN	FARM	LC3002	4505	51°27'	6°33'
KL. HERRNTAL	VAL	NC9534	4228	51°45'	10°23'	KL. HUGEN-GR.	STRM	LC3003	4505	51°27'	6°33'
KL. HERZ B.	MT	N88347	5027	50°58'	10°11'	KL. HUGEN-GR.	STRM	LC3104	4505	51°28'	6°34'
KL. HERZBEK	OTCH	PC0522	4329	51°38'	10°31'	KL. HÜHNERTAL	VAL	NC9247	4128	51°52'	10°20'
KL. HERZBEK	MT	PC0522	4329	51°38'	10°31'	KL. HULL	AN	MD6598	2716	53°14'	8°29'
KL. HERZOG	FARM	LC8550	4110	51°53'	7°20'	KL. HÜLS	FARM	LC8847	4110	51°52'	10°21'
KL. HESEBECK	POPL	PD0879	2929	53°03'	10°37'	KL. HÜLSBERG	POPL	L87675	4709	51°13'	7°13'
KL. HESEL	POPL	ME0406	2711	53°18'	7°34'	KL. HUM-B.	MT	MV1274	6512	49°25'	7°47'
KL. HESEL	POPL	ME0406	2611	53°18'	7°34'	KL. HUNDORP	FARM	MC3722	4314	51°39'	8°05'
KL. HESELER MUOR	MRSH	ME0205	2711	53°17'	7°32'	KL. HUNUS-K.	HILL	MV0781	6512	49°28'	7°43'
KL. HESELER MUOR	MRSH	ME0308	2611	53°19'	7°32'	KL. HUNUSKUPF	FRST	MU4360	7615	48°23'	8°14'
KL. HESEPE	POPL	LD8033	3309	52°38'	7°14'	KL. HUNDSTALL	GRGE	PT5652	8532	47°24'	11°04'
KL. HESSEN-B.	HILL	NC8040	4127	51°48'	10°10'	KL. HUNDSTALL-K.	PEAK	PT5752	8532	47°24'	11°05'
KL. HESSLINGEN	POPL	NC1476	3821	52°08'	9°12'	KL. HUNE	OTCH	PC0244	4128	51°50'	10°29'
KL. HETTMECKE	DTCH	M84697	4515	51°25'	8°13'	KL. HUNERT	HILL	MA0879	5612	50°21'	7°43'
KL. HETZELKOPF	HILL	MV2181	6513	49°29'	7°55'	KL. HUNGER-B.	OTCH	PU2523	7930	48°03'	10°41'
KL. HETZIG-B.	HILL	NC5412	4424	51°33'	9°47'	KL. HUNGERLOCH	VAL	NC9335	4228	51°45'	10°21'
KL. HEUBERG-K.	PEAK	UN5086	8244	47°43'	13°00'	KL. HÜSCH	FARM	LC3103	4505	51°27'	6°34'
KL. HEVENBRUCH	FRST	PE0245	2329	53°39'	10°32'	KL. HUTBERGEN	POPL	ND1364	3021	52°55'	9°11'
KL. HIODINGEN	FARM	ME6318	2516	53°25'	8°26'	KL. HUTHEE	POND	PV9499	6336	49°37'	11°41'
KL. HILLIGSFELD	POPL	NC3074	3822	52°07'	9°26'	KL. HÜTTENER AU	STRM	NF4435	1524	54°28'	9°41'
KL. HILLSCHIED	MT	M85855	4916	51°03'	8°24'	KL. HÜTTER	FARM	L82091	4604	51°20'	6°25'
KL. HIMSTEDT	POPL	NC8182	3827	52°11'	10°11'	KL. IBERG	MT	N87189	4626	51°21'	10°01'
KL. HINGMANNSHOF	FARM	LC4712	4406	51°32'	6°47'	KL. IBERG	MT	N88677	4727	51°14'	10°14'
KL. HIRSCH-B.	HILL	M89039	5019	50°54'	8°52'	KL. IBERG	MT	N80698	4520	51°26'	9°05'
KL. HIRSCH-B.	HILL	M82999	4513	51°26'	7°59'	KL. ICKER	POPL	MC3999	3614	52°20'	8°06'
KL. HIRSCH-B.	MT	L83099	4514	51°25'	6°33'	KL. IFENTAL	VAL	NC9836	4228	51°46'	10°25'
KL. HIRSCHKOPF	AN	MA8123	6118	49°51'	8°44'	KL. ILBECK	FARM	L85483	4707	51°17'	6°55'
KL. HOCHERSBACH	POPL	L81925	5204	50°45'	6°26'	KL. ILDE	POPL	NC7163	3926	52°01'	10°02'
KL. HOCHSCHIED	HILL	LV7058	6709	49°16'	7°13'	KL. ILMENTAL	VAL	PC0521	4329	51°38'	10°31'
KL. HÜCKELKOTTEN	FARM	L85997	4507	51°24'	6°58'	KL. ILSEDE	POPL	NC8393	3727	52°17'	10°13'
KL. HOF	FARM	K89133	5102	50°49'	6°02'	KL. INFELD	FARM	ME6326	2516	53°29'	8°26'
KL. HÖFCHEN	FARM	L86682	4708	51°16'	7°05'	KL. IPPENER	POPL	MD7367	3017	52°57'	8°36'
KL. HÖFLAR	HILL	N87607	5326	50°37'	10°04'	KL. IPPENSEN	POPL	NE3010	2622	53°20'	9°27'
KL. HOH-B.	MT	NA2282	5621	50°23'	9°19'	KL. ISAR	STRM	TP8678	7438	48°31'	12°06'
KL. HOHDALH	FARM	L86485	4608	51°18'	7°03'	KL. ISENBUDEL	FARM	L85789	4607	51°20'	6°57'
KL. HÖHE	HILL	PA6604	6333	49°40'	11°18'	KL. ISENHAGEN	POPL	ND5410	3524	52°26'	9°47'
KL. HÖHE	HILL	LV6496	6308	49°36'	7°07'	KL. ISSEL	STRM	LC3339	4205	51°47'	6°35'
KL. HOME	POPL	L89340	5010	50°54'	7°29'	KL. ISUMS	POPL	ME1933	2412	53°32'	7°47'
KL. HOME	RDGE	LV7654	6709	49°14'	7°18'	KL. JEETZEL	STRM	PD4276	2932	53°01'	11°07'
KL. HÖHEN-B.	MT	NA5029	6024	49°55'	9°42'	KL. JOCHSCHROFEN	CL IF	PT0463	8428	47°31'	10°23'
KL. HÖHENKIRCHEN	POPL	QU0810	8036	47°55'	11°47'	KL. JOHANNES	POPL	PA8315	6235	49°46'	11°32'
KL. HÖHFELD	POPL	L88769	4810	51°10'	7°23'	KL. JULIUSSTAU	VAL	PC0045	4128	51°51'	10°27'
KL. HOHLWURZEL-GR.	DTCH	MA2249	5913	50°05'	7°55'	KL. JÜRGENSHAUSEN	FARM	ME2951	2213	53°42'	7°55'
KL. HÖHNEN	FARM	L85580	4707	51°15'	6°55'	KL. KACHELSTEIN	MT	UN3098	8142	47°49'	12°44'
KL. HÖHSCHIED	MT	M85560	4916	51°05'	8°22'	KL. KAHL	STRM	NA2050	5821	50°06'	9°17'
KL. HOLLANDE	FARM	LE7840	2409	53°36'	7°10'	KL. KAHL	OTCH	NA2149	5921	50°06'	9°17'
KL. HÖLLE	VAL	NC9432	4228	51°44'	10°22'	KL. KAHLN	HILL	M87771	4818	51°11'	8°40'
KL. HÖLLE	VAL	QV1706	7237	48°46'	11°57'	KL. KAHN	HILL	M86441	5016	50°55'	8°29'

NAME	DESIGNATION	GRID REF.	SHEET NO.	LAT.	LONG.	NAME	DESIGNATION	GRID REF.	SHEET NO.	LAT.	LONG.
KL.KAIENKOPF	FRST	MT0796	8112	47°44'	7°46'	KL.KÜRTENHAUS	FARM	L86086	4607	51°18'	6°59'
KL.KAIISER	FARM	MD3125	3413	52°34'	7°59'	KL.KÜSER-B.	STRM	PAB659	5835	50°09'	11°36'
KL.KAISER	FARM	LC2937	4205	51°45'	6°31'	KL.KÜSER-B.	STRM	PAB758	5835	50°09'	11°37'
KL.KALUENHORN	FARM	LE8632	2409	53°31'	7°17'	KL.KÜSSEINE	MT	QA1342	6037	49°59'	11°58'
KL.KALDENBERG	FARM	L85980	4707	51°15'	6°59'	KL.KÜTHEN	FARM	L85990	4607	51°21'	6°59'
KL.KAMANNSHOF	FARM	LC4512	4406	51°32'	6°46'	KL.KOTTEN	FARM	LC0737	4203	51°45'	6°12'
KL.KAMMERBERG	FARM	Pu8865	7535	48°25'	11°32'	KL.KOTTENDORF	FARM	LC6232	4208	51°43'	7°00'
KL.KAMP	FARM	NF6445	1425	54°33'	9°59'	KL.KOTZENREUTH	POPL	QA0115	6236	49°45'	11°47'
KL.KANAL	CNAL	MO1908	3512	52°25'	7°49'	KL.KOXBÜLL	FARM	NF1749	1421	54°35'	9°16'
KL.KANUELFELS	ROCK	MU2523	7913	48°03'	7°59'	KL.KRACHT	FARM	MC3169	3913	52°04'	7°59'
KL.KANZEL	ROCK	UQ9216	7147	48°53'	13°32'	KL.KRACHT	FARM	MC3369	3914	52°04'	8°01'
KL.KAPERMOOR	BLOG	PO6969	3035	52°57'	11°31'	KL.KRAICHBACH	STRM	MV7946	6818	49°10'	8°43'
KL.KAPPEL-B.	MT	NB5683	4724	51°18'	9°48'	KL.KRALLEN-B.	HILL	MA1800	6313	49°39'	7°52'
KL.KAPPENBERG	FARM	NC9615	4428	51°35'	10°23'	KL.KRAPPECK	HILL	MW2568	6613	49°22'	7°58'
KL.KAR	FARM	MC0251	4011	51°56'	7°35'	KL.KRAUTLIET	MT	NCB453	4027	51°55'	10°13'
KL.KARLBACH	GRGE	QT0875	8436	47°36'	11°40'	KL.KREBSE	MT	MV1274	6512	49°25'	7°47'
KL.KARPF-5	POPL	PV3888	6414	49°32'	8°08'	KL.KREH-B.	MT	MA2203	6313	49°40'	7°55'
KL.KÄSEBUSCH	FRST	PT8293	8234	47°46'	11°26'	KL.KREUZ-B.	DTCM	NCB840	4127	51°48'	10°17'
KL.KATERN	POPL	N06131	3325	52°37'	9°54'	KL.KREUZ-B.	HILL	NA2277	5621	50°21'	9°19'
KL.KATERSEY	POPL	L88164	4809	51°07'	7°18'	KL.KRUFUZZE	AN	NU6641	7725	48°13'	9°53'
KL.KATHÖFER	FARM	MV1154	6712	49°14'	7°47'	KL.KREUZMANN	FARM	MD3416	3514	52°29'	8°02'
KL.KAUMAUS	HILL	MC6151	4016	51°54'	8°26'	KL.KRIMPHOFF	FARM	MC3367	3914	52°03'	8°01'
KL.KAUTZKPF	FARM	L85283	4707	51°17'	6°53'	KL.KRINGWEHRUM	FARM	LE7822	2509	53°26'	7°10'
KL.KEML-B.	HILL	NC9737	4228	51°46'	10°25'	KL.KROLL	FARM	NC0478	3820	52°09'	9°04'
KL.KEI5ERSTIEGPL	MT	MC9603	4519	51°29'	8°56'	KL.KRON-B.	OTCH	QT0189	8236	47°43'	11°41'
KL.KEMM	SO	PC2018	4330	51°36'	10°44'	KL.KRONEN-B.	OTCH	PC1029	4229	51°42'	10°35'
KL.KEPPEL-B.	FARM	L85291	4607	51°21'	6°52'	KL.KRÖPPEN-B.	STRM	LV9942	6811	49°07'	7°37'
KL.KERNEBECK	MT	NB0054	4920	51°02'	9°00'	KL.KRÖTEN-B.	HILL	LV3760	6706	49°16'	6°46'
KL.KESSEL	FARM	LC6480	3808	52°09'	7°01'	KL.KROTZENBURG	POPL	MA9747	5919	50°04'	8°58'
KL.KESSELWEG	GRGE	N87774	4726	51°13'	10°06'	KL.KRUMBACH	FARM	L85881	4707	51°16'	6°58'
KL.KETTEL-B.	ROAO	MV8418	7018	48°55'	8°47'	KL.KRUSS	FARM	L82294	4604	51°22'	6°26'
KL.KIEL	STRM	L89087	4610	51°19'	7°25'	KL.KÜCKENBECK	FARM	LC9455	4010	51°56'	7°28'
KL.KIENECK	FRST	N87234	5126	50°51'	10°01'	KL.KUM	POPL	L87692	4609	51°22'	7°13'
KL.KILL	MT	MV2280	6513	49°28'	7°55'	KL.KUM-B.	MT	NC5313	4424	51°34'	9°46'
KL.KIPHAUSEN	STRM	LA4053	5806	50°06'	6°46'	KL.KUM-B.	HILL	UQ7037	6945	49°04'	13°13'
KL.KIRCHENUELLE	FARM	LE9444	2310	53°38'	7°24'	KL.KUMLEN-B.	MT	NC3423	4323	51°39'	9°29'
KL.KIRCHTURM	FARM	L85781	4707	51°16'	6°57'	KL.KUMLEMMOOR	FRST	M06274	2916	53°01'	8°26'
KL.KIRRR-B.	PEAK	PT5353	8532	47°25'	11°02'	KL.KÜHREN	POPL	P02799	2731	53°14'	10°54'
KL.KIRSCHTAL	STRM	NA2141	5921	50°01'	9°17'	KL.KÜHREN	POPL	NFB107	1727	54°12'	10°14'
KL.KISSELBEN	VAL	MV2876	6514	49°26'	8°01'	KL.KÜLM	HILL	QA0323	6137	49°44'	11°49'
KL.KLAGE	AN	PC3482	3831	52°10'	10°58'	KL.KULME	STRM	PC0030	4228	51°43'	10°27'
KL.KLAMMSPITZ	STRM	L89978	4711	51°15'	7°33'	KL.KULME	STRM	PC0032	4228	51°44'	10°27'
KL.KLAUS	PEAK	PT4371	8431	47°35'	10°54'	KL.KUMMERFELD	POPL	NE6988	1926	54°02'	10°03'
KL.KLEE-B.	FARM	L82287	4604	51°18'	6°27'	KL.KUNZENTAL	VAL	PC1621	4330	51°38'	10°41'
KL.KLEIBERG	HILL	NC4750	4024	51°54'	9°41'	KL.KUPPE	PEAK	NB7268	4826	51°09'	10°02'
KL.KLEIMANN	HILL	PC4495	3732	52°17'	11°07'	KL.KUPPE	MT	NA2767	5722	50°15'	9°23'
KL.KLEPPERBERG	FARM	LC9343	4110	51°50'	7°27'	KL.KYLL	STRM	LA4250	5906	50°05'	6°47'
KL.KLEV	FRST	NB6285	4625	51°19'	9°53'	KL.KYLL	STRM	LA4060	5806	50°10'	6°46'
KL.KLINGENTAL	POPL	L87660	4909	51°05'	7°14'	KL.LABER	STRM	UQ1518	7140	48°53'	12°29'
KL.KLIPPE	VAL	PC0125	4328	51°40'	10°28'	KL.LABER	STRM	UQ0912	7140	48°50'	12°24'
KL.KLOSTER	ROCK	PC1133	4229	51°44'	10°37'	KL.LABER	STRM	UQ1620	7040	48°54'	12°29'
KL.KLOSTERWEG	FARM	LE8345	2309	53°38'	7°14'	KL.LABER	STRM	U01720	7041	48°54'	12°30'
KL.KLUSMANN	ROAD	M06486	2816	53°07'	8°28'	KL.LABER	MT	PT6071	8432	47°34'	11°08'
KL.KNAPP	FARM	M03805	3614	52°23'	8°05'	KL.LACHE	FRST	NA1546	5921	50°04'	9°13'
KL.KNECHTS-B.	HILL	NC3561	3923	52°00'	9°31'	KL.LACHEM	FARM	L85553	4907	51°01'	6°56'
KL.KNETTER	MT	MC9709	4419	51°32'	8°58'	KL.LAFFERDE	POPL	NC8886	3727	52°13'	10°17'
KL.KNETTER	FARM	MC5069	3915	52°04'	8°16'	KL.LAFFERDEER_HULZ	FRST	NC8887	3727	52°14'	10°17'
KL.KNETTER	FARM	MC3867	3914	52°03'	8°06'	KL.LAITSCH	STRM	PA7479	5634	50°20'	11°27'
KL.KNOLLEN	MT	NC9824	4328	51°39'	10°25'	KL.LAKENTAL	VAL	NC9331	4228	51°43'	10°21'
KL.KNÜLL	MT	NC6903	4525	51°28'	9°59'	KL.LANDWEHR	FARM	MD3532	3314	52°38'	8°02'
KL.KOBENNACKEN	MT	MC9234	4219	51°45'	8°53'	KL.LANGECK	FRST	MT1099	8112	47°50'	7°48'
KL.KOBOLTSTAL	VAL	PC0327	4328	51°41'	10°29'	KL.LANGENBACH	FRST	MT0996	8112	47°49'	7°47'
KL.KOCHELSBERG	HILL	MU8428	7818	48°06'	8°47'	KL.LANGENTAL	VAL	MV0744	6812	49°08'	7°44'
KL.KOHL-B.	HILL	NA9092	5527	50°28'	10°16'	KL.LANGHALDE	SLP	MV3377	6514	49°26'	8°05'
KL.KOHL-GR.	HILL	UR2119	6141	49°48'	12°31'	KL.LAPPEN	POPL	Pu9541	7735	48°11'	11°37'
KL.KOHLEN-B.	VAL	N86739	5125	50°54'	9°57'	KL.LASTHAUS	FARM	LC6033	4207	51°44'	6°58'
KL.KOHLKNAPP	HILL	MC6705	4517	51°30'	8°31'	KL.LAUEN-B.	HILL	NC3928	4223	51°42'	9°34'
KL.KÖHREN	HILL	M88470	4818	51°11'	8°46'	KL.LAUENSTEDT	FARM	MC3144	2313	53°38'	7°58'
KL.KÖLLENBURG	POPL	M07260	3117	52°53'	8°35'	KL.LAUER-B.	STRM	L83034	5403	50°33'	6°13'
KL.KÖLLMAR	FARM	L82385	4704	51°17'	6°28'	KL.LECMNER	FARM	UN3995	8243	47°47'	12°51'
KL.KÜLSHORN	FARM	NE3353	2223	53°43'	9°30'	KL.LEGEL-B.	STRM	MV2269	6613	49°22'	7°56'
KL.KÖNIGSDORF	POPL	NU6407	3525	52°25'	9°56'	KL.LEMEN	FARM	QT0698	8136	47°48'	11°45'
KL.KÖNIGSFÖRDE	POPL	L84246	5006	50°57'	6°45'	KL.LEMN	FARM	L85196	4507	51°24'	6°52'
KL.KÖNIGSTAL	POPL	NF5722	1625	54°20'	9°53'	KL.LEMN-B.	HILL	PA1565	5729	50°14'	10°37'
KL.KOPF	VAL	NA3958	5823	50°10'	9°33'	KL.LEMNGRÄBEN	VAL	NB8039	5126	50°54'	10°08'
KL.KOPF	HILL	MA1180	5612	50°22'	7°45'	KL.LEIFRINGHAUSEN	FARM	M80776	4712	51°14'	7°40'
KL.KOPF	HILL	M84645	5015	50°57'	8°14'	KL.LEIMENTAL	VAL	NCB736	4227	51°46'	10°16'
KL.KOPF	HILL	NB5396	4524	51°25'	9°46'	KL.LEINE	STRM	NC0317	3422	52°30'	9°28'
KL.KOPPEL	FARM	ND0870	3020	52°59'	9°07'	KL.LEINEBUSCH	FARM	NC5605	4524	51°30'	9°49'
KL.KÖPPEL	HILL	NB0221	5220	50°44'	9°02'	KL.LEI5SE	FARM	MD0495	2711	53°12'	7°34'
KL.KÖPPERBURG	FARM	ME2744	2313	53°38'	7°54'	KL.LEITH-B.	STRM	UQ1629	7040	48°59'	12°29'
KL.KÖRDIGAST	MT	PA5752	5833	50°06'	11°12'	KL.LEITHENB.	STRM	UQ1729	7041	48°59'	12°30'
KL.KÖRRES	FARM	L85977	4707	51°14'	6°59'	KL.LEMBECK	FARM	LC7363	3908	52°00'	7°09'
KL.KÖRS-KPF.	HILL	M88471	4818	51°11'	8°46'	KL.LENGOEN	POPL	NC6905	4526	51°29'	9°59'

NAME	DESIGNATION	GRID REF.	SHEET NO.	LAT	LONG.	NAME	DESIGNATION	GRID REF.	SHEET NO.	LAT	LONG.
KL.LESAUER-T.	VAL	PA7218	6234	49°47'	11°23'	KL.MONCHSTAL	VAL	NC9541	4128	51°49'	10°23'
KL.LESSEN	POPL	MD8433	3318	52°39'	8°46'	KL.MOOR	AN	ND8839	3227	52°42'	10°18'
KL.LETHE	STRM	MD4583	2915	53°06'	8°11'	KL.MOOR	MDW	MC5146	4115	51°52'	8°17'
KL.LEUCHT-B.	MT	N87570	4826	51°11'	10°04'	KL.MOOR	PM	ND6462	3025	52°54'	9°57'
KL.LEUCHTE	MT	N80655	4920	51°03'	9°05'	KL.MOOR	FARM	NF7900	1827	54°08'	10°13'
KL.LEURS	FARM	LC2407	4504	51°29'	6°28'	KL.MOOR	MRSH	MD6339	3216	52°42'	8°27'
KL.LEVERSEN	POPL	NE5918	2525	53°24'	9°53'	KL.MOOR	MRSH	NA7393	5526	50°29'	10°02'
KL.LEY	STRM	LC0522	4303	51°37'	6°11'	KL.MOOR	MDW	MD5245	3215	52°45'	8°17'
KL.LICHTENBUHL	MT	N87589	4626	51°21'	10°05'	KL.MOOR	MRSH	MD2567	3013	52°57'	7°53'
KL.LICHTHAROT	FRST	MA6790	5517	50°28'	8°32'	KL.MOOR	MRSH	PD1522	3440	52°32'	10°42'
KL.LIEBETESCH	VAL	MV3875	6514	49°25'	8°09'	KL.MOORBRÜCKE	FARM	NF5843	1425	54°32'	9°56'
KL.LIEUERN	POPL	PD0869	3029	52°58'	10°37'	KL.MOORBURG	FARM	LE8931	2409	53°31'	7°20'
KL.LIEUERN B.	STRM	PD0870	3029	52°58'	10°37'	KL.MOORWARFER TIEF	CNAL	ME2836	2413	53°34'	7°55'
KL.LIMPIG	VAL	NC9335	4228	51°45'	10°21'	KL.MORGENBROUSTAL	VAL	NC9935	4228	51°45'	10°26'
KL.LIND	FARM	L82387	4604	51°18'	6°28'	KL.MOSEN-B.	MT	N82957	4922	51°04'	9°25'
KL.LINDE	MONU	MC9319	4319	51°37'	8°54'	KL.MÜCKEN-K.	MT	MV0642	6812	49°07'	7°43'
KL.LINDEN-B.	MT	NA8688	5527	50°26'	10°13'	KL.MÜCKENTE ICH	VAL	MV0341	6812	49°07'	7°40'
KL.LINDEN-GR.	UTCH	OT0878	8336	47°37'	11°46'	KL.MÜHL-B.	HILL	MA0675	5612	50°19'	7°41'
KL.LINDENHÖHLE	GRGE	PC2320	4330	51°37'	10°47'	KL.MÜHLEN-B.	MT	NC4726	4324	51°41'	9°41'
KL.LINSEN T.	VAL	MV2496	6313	49°37'	7°57'	KL.MÜHLEN-B.	MT	MV0950	6812	49°12'	7°45'
KL.LINTELN	POPL	ND2467	3022	52°57'	9°22'	KL.MÜHLEN-B.	MT	MV1349	6812	49°11'	7°49'
KL.LISSA	FRST	PD2696	2731	53°12'	10°52'	KL.MÜHLENBREITE	AN	PC1585	3730	52°12'	10°41'
KL.LITTERS-B.	STRM	LV9648	6811	49°11'	7°34'	KL.MÜHLSTURZHURN	PEAK	UN3473	8442	47°35'	12°47'
KL.LOBKE	POPL	NC6993	3726	52°17'	10°01'	KL.MÜLLER-B.	STRM	UQ8631	6946	49°01'	13°26'
KL.LOCH	POND	MD6695	2716	53°12'	8°29'	KL.MÜLLERSDELLE	VAL	NV0387	6420	49°32'	9°02'
KL.LOCHSTEIN	ROCK	PA8108	6235	49°42'	11°31'	KL.MÜNCHHAUSEN	FARM	ME2345	2313	53°39'	7°50'
KL.LÜH	FARM	L85890	4607	51°21'	6°58'	KL.MÜNSTER	POPL	PJ9496	7335	48°44'	11°38'
KL.LÜH-B.	HILL	NC8218	4327	51°36'	10°11'	KL.NADELHÖFT	FARM	NF5868	1225	54°45'	9°54'
KL.LÜHE	FRST	PA5105	6332	49°41'	11°05'	KL.NALLEN-B.	MT	NA6287	5525	50°26'	9°52'
KL.LÜHN	FRST	MC7520	4317	51°38'	8°38'	KL.NEETZE	STRM	NE0800	2729	53°15'	9°07'
KL.LÜHNEN GR.	VAL	NA2180	5621	50°22'	9°18'	KL.NENNENDORF	POPL	NC2597	3622	52°19'	9°22'
KL.LÖRCHER WERTH	ISL	MA1542	5912	50°01'	7°49'	KL.NESSHAUSEN	FARM	ME2844	2313	53°38'	7°55'
KL.LÜDINGHAUS	FARM	MC2295	3613	52°18'	7°52'	KL.NETHEN	FARM	ME4202	2714	53°16'	8°08'
KL.LUM-B.	HILL	M84577	4715	51°14'	8°13'	KL.NEUDORF	POPL	NE4946	1828	54°06'	10°26'
KL.LÜMERN	FARM	MC5139	4115	51°48'	8°17'	KL.NEUDORF	POPL	PD0719	3429	52°31'	10°35'
KL.LÜMMEL	SDLE	LV9345	6811	49°09'	7°32'	KL.NEUEHOF	FARM	K89128	5202	50°46'	6°02'
KL.LUNE	STRM	ME9521	2519	53°26'	8°55'	KL.NEUWOLDE	FARM	LE8814	2609	53°22'	7°19'
KL.LUPEPLATE	AN	ME6725	2517	53°28'	8°30'	KL.NICKUS	MT	NA4977	5624	50°21'	9°41'
KL.LUTH	MDW	NU1761	3121	52°54'	9°15'	KL.NIEDESHEIM	POPL	MV5193	6415	49°35'	8°19'
KL.LUTTERMANN	FARM	LC9543	4110	51°50'	7°29'	KL.NIEDESHEIMER WEG	ROAD	MV5292	6416	49°35'	8°20'
KL.M.	MILL	MC8616	4318	51°36'	8°48'	KL.NIENDORF	POPL	NE8578	2027	53°57'	10°17'
KL.M.	MILL	MC5475	3816	52°07'	8°20'	KL.NIENTAL	VAL	PC0028	4328	51°42'	10°27'
KL.MACKENSTEUT	POPL	MD8072	3018	53°00'	8°42'	KL.NIESSE	FARM	MC2571	3913	52°05'	7°55'
KL.MADEBRÜCKENSEE	POND	NF9501	1828	54°09'	10°27'	KL.NIGGEN-B.	HILL	M87168	4817	51°10'	8°35'
KL.MÄHNER	POPL	NC9866	3928	52°02'	10°26'	KL.NISTER	STRM	M81516	5312	50°41'	7°48'
KL.MAIERSTÄLE	VAL	MU4927	7915	48°06'	8°19'	KL.NISTER	STRM	M82316	5313	50°41'	7°55'
KL.MAITZENTAL	VAL	PC1146	4129	51°51'	10°37'	KL.NISTER	STRM	M81816	5313	50°41'	7°50'
KL.MALCHAU	POPL	PD1570	3030	52°58'	10°43'	KL.NISTER	STRM	M82814	5313	50°40'	7°59'
KL.MANNSTEIN	ROCK	MA5854	5816	50°08'	8°25'	KL.NISTER	STRM	M81318	5212	50°42'	7°46'
KL.MARGENS	FARM	ME1248	2312	53°40'	7°40'	KL.NISTER	STRM	M81517	5212	50°42'	7°48'
KL.MARK	FRST	NA0946	5920	50°04'	9°08'	KL.NOCK	MT	QT0875	8436	47°36'	11°46'
KL.MARK-B.	HILL	NA2864	5722	50°14'	9°23'	KL.NOCK-GR.	DTCH	OT0775	8336	47°36'	11°45'
KL.MARKENBECK	FARM	LC9556	4010	51°57'	7°28'	KL.NOLL	MT	LA2954	5805	50°07'	6°37'
KL.MAULSCH-B.	HILL	LV8878	6510	49°27'	7°28'	KL.NONNENBUSCH	FRST	MC9510	4419	51°32'	8°56'
KL.MAYEN	FRST	LV9294	6411	49°35'	7°31'	KL.NONNENFURST	FRST	PC2321	4330	51°38'	10°47'
KL.MECKELSEN	POPL	NE3006	2622	53°18'	9°27'	KL.NORDERMUORER HELLMER	ROAD	ME5900	2716	53°15'	8°23'
KL.MEDEHOP	POPL	MF8321	1618	54°20'	8°44'	KL.NORDSEE	POPL	NF6219	1625	54°19'	9°57'
KL.MEER	LAKE	MD7134	3317	52°39'	8°34'	KL.NUSSBERG	FARM	M80893	4612	51°23'	7°41'
KL.MEER	AN	MD7775	2917	53°01'	8°40'	KL.ÜBERHOLZ	POPL	L88736	5110	50°52'	7°23'
KL.MEHL-B.	HILL	N80373	4720	51°12'	9°02'	KL.OBSBERG	FARM	L87286	4608	51°19'	7°10'
KL.MEHLBACKER KOPF	HILL	N80918	5220	50°43'	9°08'	KL.OCHSEN-HTT.	BLDG	PT7075	8333	47°36'	11°10'
KL.MEIERING	FARM	LC6757	4008	51°57'	7°04'	KL.OCHSENBEK	FRST	NE8932	2428	53°32'	10°20'
KL.MEISEN-B.	HILL	LV4149	6806	49°10'	6°49'	KL.OCHSENGRUND	VAL	NC8544	4127	51°50'	10°14'
KL.MERKELS-B.	DTCH	PC2519	4330	51°36'	10°49'	KL.OCHSENINSEL	ISL	NF3279	1123	54°51'	9°30'
KL.MICHL B.	STRM	VQ0500	7248	48°45'	13°43'	KL.ODER GIEGEL-AA	STRM	MD0104	3611	52°23'	7°33'
KL.MIMMELAGE	POPL	MD2234	3313	52°39'	7°51'	KL.ODER GIEGEL-AA	STRM	LO9806	3511	52°24'	7°30'
KL.MIST	POPL	PE2163	2131	53°48'	10°50'	KL.ODER-B.	HILL	PC0630	4229	51°43'	10°32'
KL.MITTAGS-K.	MT	PT7149	8633	47°22'	11°16'	KL.ODERSCHMID	POPL	L88345	5010	50°57'	7°20'
KL.MITTEL-B.	HILL	NC9821	4328	51°38'	10°25'	KL.ODESSE	POPL	ND8204	3627	52°23'	10°12'
KL.MITTEL-B.	MT	PC1224	4329	51°39'	10°37'	KL.OESINGEN	POPL	PD0035	3328	52°40'	10°28'
KL.MITTEL-B.	HILL	N88275	4727	51°13'	10°10'	KL.OFFENSETH	POPL	NE4561	2124	53°48'	9°41'
KL.MITTEL-B.	ROCK	NC9629	4228	51°42'	10°23'	KL.OFFENSETH-BOKELSESSER MUOR	AN	NE4464	2124	53°49'	9°40'
KL.MITTEL-B.	MT	NC9535	4228	51°45'	10°23'	KL.ÖHE	STRM	UP7494	7345	48°41'	13°17'
KL.MITTEL-B.	MT	NC4031	4223	51°44'	9°35'	KL.ÖHE	STRM	UQ6806	7245	48°48'	13°12'
KL.MITTEL-B.	HILL	N85013	5324	50°40'	9°43'	KL.ÖHE	STRM	UP7799	7246	48°44'	13°20'
KL.MITTEL-B.	HILL	MC9043	4119	51°50'	8°52'	KL.ÖHREN-B.	HILL	NC5333	4224	51°45'	9°40'
KL.MITTEL-B.	HILL	N85791	4624	51°22'	9°49'	KL.ÖINGHAUS	FARM	MC1792	3712	52°16'	7°47'
KL.MITTELBURG	FARM	NF0926	1620	54°23'	9°08'	KL.ÖKER	STRM	PC0139	4228	51°48'	10°28'
KL.MITTELHUOP	FRST	MD6881	2917	53°05'	8°31'	KL.ÖKER	STRM	PC0039	4128	51°48'	10°27'
KL.MOHR-B.	STRM	LV9579	6511	49°27'	7°33'	KL.ÖL-B.	HILL	L87616	5309	50°41'	7°15'
KL.MOLLENTAL	VAL	NC9633	4228	51°44'	10°23'	KL.ÖL-B.	HILL	N89103	5427	50°34'	10°17'
KL.MOLZAHN	POPL	ME2457	2231	53°45'	10°53'	KL.OLLACKER	FARM	ME2440	2313	53°36'	7°51'
KL.MÜNCHHOF	FARM	L83652	4906	51°00'	6°46'	KL.OLVERSUM	POPL	MF9417	1619	54°18'	8°55'
KL.MÜNCHS BUSCH	FRST	N86596	4525	51°25'	9°56'	KL.ÖLY-MÜLLSHOF	FARM	LC3033	4205	51°43'	6°32'

NAME	DESIGNATION	GRID REF.	SHEET NO.	LAT.	LONG.	NAME	DESIGNATION	GRID REF.	SHEET NO.	LAT.	LONG.
KL.OPHOFF	FARM	LC6B22	4308	51°38'	7°05'	KL.REITH	FARM	NE2420	2522	53°26'	9°22'
KL.ORTZE	STRM	N07765	3026	52°56'	10°09'	KL.REKEN	POPL	LC6439	4208	51°47'	7°02'
KL.ORTZE	OTCH	N07970	3027	52°58'	10°11'	KL.RELINGSHAUSEN	FARM	ME3338	2413	53°35'	7°59'
KL.ORTZE	STRM	N07967	3027	52°57'	10°11'	KL.REMISE	FRST	NB7429	5126	50°48'	10°03'
KL.ÖSINGHAUSEN	POPL	LB6962	4908	51°06'	7°08'	KL.RENZEL-B.	HILL	MB7093	4617	51°23'	8°34'
KL.ÖSSER	MT	U06151	6744	49°12'	13°05'	KL.RENZOW	POPL	PE4243	2332	53°37'	11°09'
KL.ÖSTER-B.	HILL	NC7147	4126	51°52'	10°02'	KL.RESCHEID	FRST	LV7794	6409	49°35'	7°18'
KL.ÖSTERDIEKEN	FARM	ME3344	2313	53°38'	7°59'	KL.REUDELS	FARM	LB2383	4704	51°16'	6°28'
KL.OSTERGRODEN	FARM	ME2546	2313	53°39'	7°52'	KL.REUTERSBERG	FARM	LB5279	4707	51°15'	6°53'
KL.OSTIEM	POPL	ME3131	2413	53°31'	7°58'	KL.REYSHOF	FARM	LC1022	4303	51°37'	6°16'
KL.ÖTRINGHAUS	FARM	LC9216	4410	51°35'	7°26'	KL.RHAUDE	FARM	ME3047	2313	53°40'	7°56'
KL.OTTENMAUS	FARM	N07625	3426	52°34'	10°07'	KL.RHEIN-B.	POPL	NF3033	1522	54°27'	9°28'
KL.PADER	STRM	MC8131	4218	51°44'	8°44'	KL.RHEIN-B.	HILL	MA1836	6013	49°58'	7°52'
KL.PAGENRÜCKEN	ROGE	NC3650	4023	51°54'	9°31'	KL.RHÖDER HOLZ	FRST	NB1098	4520	51°26'	9°08'
KL.PALFELHORN	PEAK	UN3966	8443	47°32'	12°52'	KL.RHUN-KPF.	MT	PT9065	8455	47°31'	11°31'
KL.PALMBG.	FARM	PU7673	7534	48°29'	11°23'	KL.RHÜDEN	POPL	NC7795	4026	51°56'	10°07'
KL.PAMPAU	POPL	PE0530	2429	53°30'	10°35'	KL.RHÜDENER HOLZ	FRST	NC8156	4027	51°57'	10°11'
KL.PAPIERMÜHLE	MILL	MV3579	6514	49°28'	8°06'	KL.RHÜDENER HOLZ	FRST	NC8055	4027	51°56'	10°10'
KL.PARIN	POPL	PE0878	2029	53°56'	10°38'	KL.RIEDELSTEIN	CLIF	U05247	6843	49°09'	12°58'
KL.PATZLAR	FARM	LC9335	4210	51°45'	7°27'	KL.RIEUGR.	OTCH	NT2094	8121	47°48'	9°16'
KL.PERLBACH	STRM	U01511	6940	49°00'	12°28'	KL.RIEDSTEIN	HILL	U05819	7044	48°54'	13°04'
KL.PESEKE	STRM	PC0943	4129	51°50'	10°35'	KL.RIESEN	HILL	NC2193	3721	52°17'	9°19'
KL.PETERS-K.	HILL	MV3780	6514	49°28'	8°08'	KL.RIETHMERTAL	VAL	PC0628	4329	51°42'	10°32'
KL.PETERS-K.	HILL	MV0474	6512	49°25'	7°41'	KL.RIFFELW. SP.	PEAK	PT5054	8531	47°25'	10°59'
KL.PFAFFEN-K.	HILL	MV2975	6514	49°25'	8°01'	KL.RIGI	MT	MC9345	4119	51°51'	8°54'
KL.PFAFFENTAL	VAL	NA1864	5721	50°14'	9°15'	KL.RINGMAR	POPL	MO7754	3117	52°50'	8°40'
KL.PFARR-H.	FRST	PV6994	6434	49°34'	11°20'	KL.RISLOH	AN	ND6969	3026	52°58'	10°02'
KL.PFERDS-B.	HILL	NB8658	4927	51°04'	10°14'	KL.RISSELSTEIN	HILL	MA4057	5815	50°10'	8°10'
KL.PFLASTER-B.	MT	MV2871	6614	49°23'	8°01'	KL.RITT	STRM	NE3452	2223	53°43'	9°31'
KL.PFLASTER-T.	VAL	MV2870	6614	49°23'	8°01'	KL.RITTERSHAUSEN	FARM	ME3346	2313	53°39'	7°59'
KL.PINNACKER	SLP	NC4012	4423	51°33'	9°35'	KL.ROEEN-B.	HILL	NC8857	4027	51°57'	10°17'
KL.PLANTAGE	FARM	LB6243	5008	50°55'	7°02'	KL.ROMR-B.	HILL	NB5469	4824	51°10'	9°46'
KL.PLATENOURF	POPL	PU0720	3429	52°31'	10°35'	KL.ROLUBBE	FARM	PF1111	1730	54°14'	10°42'
KL.PLESSPITZE	HILL	NB8723	5227	50°45'	10°14'	KL.ROMBECK	FARM	LB5694	4607	51°23'	6°56'
KL.PLESSWIESE	MOW	NB8722	5227	50°45'	10°14'	KL.ROMKE	FRST	PC0246	4128	51°51'	10°29'
KL.POLLMANN	FARM	MC3763	3914	52°01'	8°05'	KL.ROMKE	STRM	PC0247	4128	51°52'	10°29'
KL.PÖNITZ	FARM	PE1189	1930	54°02'	10°41'	KL.RÖNNAU	POPL	NE8680	2027	53°58'	10°19'
KL.PÖNITZER SEE	LAKE	PE1189	1930	54°02'	10°41'	KL.RUSCHARDEN	POPL	MU2352	3113	52°49'	7°52'
KL.PÖDL	MRSB	MO4171	3014	52°59'	8°07'	KL.ROSENWIEDE	POPL	NE7419	2526	53°25'	10°07'
KL.POPKENHAUSEN	FARM	ME3245	2313	53°39'	7°58'	KL.ROSSBACH	STRM	NA2056	5821	50°09'	9°17'
KL.POTH	FARM	LB6077	4707	51°14'	7°00'	KL.ROSSBERG	MT	U03751	6842	49°11'	12°46'
KL.PRENNET / SILBERBERG	POPL	U04870	6643	49°22'	12°55'	KL.ROSSBERG	MT	NU1062	7520	48°25'	9°08'
KL.PRETZIER	POPL	PD1466	3030	52°56'	10°42'	KL.ROSSBR.	SPRG	MV8171	6618	49°23'	8°44'
KL.PRIMS	STRM	LA5506	6307	49°41'	6°59'	KL.ROSSMÜHLE	MILL	LC3211	4405	51°31'	6°35'
KL.PULS-KPF.	HILL	NC1651	4021	51°55'	9°14'	KL.ROSSRÜCK	RÜGE	MV1572	6613	49°24'	7°50'
KL.PUTZWEI	FARM	ME3539	2314	53°36'	8°01'	KL.ROTT	STRM	NU8550	7626	48°18'	10°09'
KL.QUERN	POPL	NF4568	1224	54°45'	9°42'	KL.ROTTER BÜHL	HILL	PA6865	5734	50°13'	11°22'
KL.RABENKLIPPE	ROCK	PC2530	4230	51°42'	10°49'	KL.ROTH	STRM	NU8546	7726	48°16'	10°08'
KL.RABENTAL	VAL	PC1046	4129	51°51'	10°36'	KL.ROTH	STRM	NU8549	7726	48°17'	10°09'
KL.RABENTAL	VAL	NC9331	4228	51°43'	10°21'	KL.ROTH W.	PONO	PA4100	6331	49°38'	10°57'
KL.RACHEL-B.	STRM	U08127	7046	48°59'	13°22'	KL.ROTHÄUSERTAL	VAL	NC9926	4328	51°41'	10°26'
KL.RACHEL-B.	MT	U06613	7145	48°51'	13°10'	KL.ROTHMENGST	FRST	NC4277	3823	52°08'	9°37'
KL.RAMINA	BLDG	ME3936	2414	53°34'	8°05'	KL.ROTHENBERG	MT	MV1365	6612	49°20'	7°48'
KL.RAMMELS-B.	HILL	NC5375	3824	52°07'	9°46'	KL.ROTT	FRST	PC2285	3730	52°12'	10°47'
KL.RAMSE	FRST	PC1631	4230	51°43'	10°41'	KL.ROTTACH	STRM	NT9285	8227	47°43'	10°14'
KL.RANTZEEL	FARM	LE8317	2609	53°23'	7°14'	KL.RÜDE	POPL	NF4359	1324	54°41'	9°40'
KL.RAPPEN-B.	HILL	PC1824	4330	51°39'	10°43'	KL.RÜDE	POPL	NF4260	1323	54°41'	9°39'
KL.RAPPEN-K.	PEAK	NT9437	8727	47°17'	10°14'	KL.RUGENHORST	FRST	PE1842	2330	53°37'	10°47'
KL.RASSAU	FARM	PO3594	2832	53°11'	11°01'	KL.RÜNZ	POPL	PE3060	2231	53°46'	10°58'
KL.RATH	FARM	LB1887	4604	51°18'	6°23'	KL.RÜPPURR	POPL	MV5625	7016	48°59'	8°24'
KL.RATTENBERG	MT	QV0059	6736	49°15'	11°45'	KL.RUR	STRM	K89996	5503	50°24'	6°10'
KL.RAUM-B.	MT	MV1850	6813	49°12'	7°52'	KL.RÜSCHKAMP	FARM	MC6751	4017	51°54'	8°41'
KL.RAUMEN-K.	MT	UN4881	8343	47°40'	12°59'	KL.RUSS-W.	LAKE	UQ0215	6246	49°45'	11°49'
KL.RAUM-B.	HILL	MB8485	4618	51°19'	8°46'	KL.RÜSSEL-B.	STRM	MB6160	4916	51°05'	8°26'
KL.RAUSCHE	MT	MB3329	5114	50°48'	8°03'	KL.S.	PONO	PE2254	2231	53°43'	10°51'
KL.RAUSCHEN-B.	STRM	PC0734	4229	51°45'	10°33'	KL.S.	PONO	NE8677	2027	53°56'	10°19'
KL.RAVENSTAL	VAL	PC0520	4329	51°37'	10°31'	KL.SÄGER MEER	LAKE	MO4169	3014	52°58'	8°07'
KL.RECHTIEN	FARM	MU2714	3513	52°28'	7°56'	KL.SAIN B.	STRM	MA1396	5412	50°31'	7°46'
KL.RECKENTAL	FRST	PC2028	4330	51°41'	10°44'	KL.SAIN-B.	STRM	MA2099	5413	50°32'	7°52'
KL.RECKENTAL	FRST	PC2029	4230	51°42'	10°44'	KL.SALITZ	POPL	PE3349	2332	53°40'	11°01'
KL.REODENBECK	STRM	PC2121	4330	51°38'	10°45'	KL.SALZACH	STRM	UP4708	8043	47°54'	12°57'
KL.REGEN	STRM	U08029	6946	49°00'	13°22'	KL.SALZGRABEN	FRST	NB8140	5026	50°54'	10°09'
KL.REGEN	STRM	U07730	6945	49°01'	13°19'	KL.SAMANNSHOF	FARM	LC2603	4505	51°27'	6°30'
KL.REGEN	STRM	U07230	6945	49°01'	13°15'	KL.SANO	SCRB	LO7825	3409	52°34'	7°12'
KL.REGENBERGL	MT	UN4965	8443	47°31'	12°59'	KL.SAND	AN	MO6893	2817	53°11'	8°31'
KL.REGENBERGL	MT	UN4965	8444	47°31'	12°59'	KL.SAND	AN	LD9345	3210	52°45'	7°22'
KL.REH-B.	UTCH	PC1931	4230	51°43'	10°43'	KL.SAND	FRST	LO9262	3110	52°54'	7°23'
KL.REH-B.	HILL	NE0604	2729	53°17'	9°05'	KL.SAND	AN	MO4168	3014	52°57'	8°07'
KL.REH-B.	HILL	MB5012	5315	50°39'	8°17'	KL.SAND-B.	HILL	NC7024	4326	51°40'	10°01'
KL.REH-B.	STRM	PAB662	5835	50°11'	11°37'	KL.SANO-B.	MT	PC0518	4329	51°36'	10°31'
KL.REHBURGER STAUTFORST	FRST	NO1219	3421	52°31'	9°11'	KL.SANOBEK	FARM	NF5959	1325	54°40'	9°55'
KL.REHKUHLE	FRST	PE1543	2330	53°37'	10°44'	KL.SANDE	FARM	LE8521	2509	53°25'	7°16'
KL.REHTAL	VAL	NC9741	4128	51°49'	10°25'	KL.SANDTAL	VAL	PC1245	4129	51°51'	10°38'
KL.REICHHOLZ	FARM	PU0801	8128	47°51'	10°26'	KL.SARAU	POPL	RE1259	2230	53°46'	10°42'

NAME	DESIGNATION	GRID REF.	SHEET NO.	LAT.	LONG.	NAME	DESIGNATION	GRID REF.	SHEET NO.	LAT.	LONG.
KL.SARLHUSEN	POPL	NE5285	1924	54°01'	9°47'	KL.SCHWARME	POPL	N00263	3020	52°55'	9°02'
KL.SASSERHOF	FARM	LB4760	4906	51°04'	6°49'	KL.SCHWARZ-B.	STRM	U09222	7047	48°56'	13°32'
KL.SAU-B.	HILL	NC9863	3928	52°00'	10°26'	KL.SCHWEDENSCHANZE	MONU	NT8685	8226	52°04'	10°09'
KL.SAU-KPF.	HILL	MB6165	4816	51°08'	8°26'	KL.SCHWEINE-B.	HILL	NC3752	4023	51°55'	9°32'
KL.SAURUCK	MT	U07623	7045	48°57'	13°19'	KL.SCHWEINEBRÜCK	POPL	ME3117	2513	53°24'	7°58'
KL.SAUSENTAL	VAL	MV3378	6514	49°27'	8°05'	KL.SCHWEINSDRECK	VAL	MV1478	6512	49°27'	7°49'
KL.SCHAAR	FRST	ME3116	2613	53°23'	7°58'	KL.SCHWEINSPIESS	HILL	MD1249	6812	49°11'	7°47'
KL.SCHÄFERS-B.	HILL	NU6870	3026	52°58'	10°01'	KL.SCHWÜLPER	POPL	NV9700	3628	52°20'	10°25'
KL.SCHAFLAICH	FRST	PU6324	7933	48°03'	11°11'	KL.SCWACKENOORF	FARM	NF6062	1225	54°42'	9°56'
KL.SCHALKS-B.	POPL	MC9011	4419	51°33'	8°52'	KL.SEE	PONO	NA5546	5924	50°04'	9°46'
KL.SCHANZE	MONU	MD4516	3515	52°29'	8°11'	KL.SEE	PONO	N03762	3023	52°54'	9°33'
KL.SCHANZENBG.	FARM	MU4037	7815	48°11'	8°11'	KL.SEE	PONO	PUB537	7834	48°10'	11°29'
KL.SCHARFEN-B.	MT	NC2463	3922	52°01'	9°21'	KL.SEEHAM	POPL	OU1203	8137	47°51'	11°50'
KL.SCHARLEN-B.	HILL	MV2697	6313	49°37'	7°59'	KL.SEEL-B.	MT	MC9174	3819	52°07'	8°52'
KL.SCHARM.	FARM	LC9444	4110	51°50'	7°28'	KL.SEIFEN	BLOG	MB1238	5112	50°53'	7°45'
KL.SCHARREL	POPL	MD3783	2914	53°06'	8°04'	KL.SEIFIG	SLP	NA5280	5624	50°22'	9°44'
KL.SCHARREL	POPL	M03884	2814	53°06'	8°04'	KL.SEIFIG	UTCH	UQ7830	6946	49°01'	13°20'
KL.SCHEEP	FARM	ME2428	2413	53°35'	7°51'	KL.SEIGE	HILL	MB8568	4818	51°10'	8°47'
KL.SCHEEER-B.	HILL	MB8484	4618	51°18'	8°46'	KL.SEL-B.	FARM	LB5787	4607	51°19'	6°57'
KL.SCHEFFELTAL	VAL	PC0022	4328	51°38'	10°26'	KL.SELBECK	FARM	L86593	4608	51°22'	7°04'
KL.SCHEIBEN-K.	HILL	MV0775	6512	49°25'	7°43'	KL.SELBECKERHOF	STRM	TP7975	7538	48°29'	12°01'
KL.SCHEID	POPL	LB8331	5110	50°49'	7°20'	KL.SEND	MOW	MC0391	3711	52°16'	7°35'
KL.SCHEJOTAL	VAL	MV1667	6613	49°21'	7°50'	KL.SENGELS-B.	MT	NB1361	4821	51°06'	9°11'
KL.SCHEJOTALER ECK	MT	MV1567	6613	49°21'	7°50'	KL.SEUGEN-B.	STRM	U05364	6643	49°19'	12°59'
KL.SCHEIN	FARM	LB4683	4706	51°17'	6°47'	KL.SIE-B.	HILL	N87298	4526	51°26'	10°02'
KL.SCHELOFES-BGE.	HILL	N02618	3422	52°31'	9°23'	KL.SIEBENBÜRGEN	FARM	MC3298	3614	52°20'	8°00'
KL.SCHEM-B.	HILL	N82945	5022	50°57'	9°22'	KL.SIEGERET	SO	UN5866	8443	47°32'	12°51'
KL.SCHENKENBERG	POPL	PE0362	2229	53°48'	10°34'	KL.SIEMZ	POPL	PE2660	2131	53°50'	10°55'
KL.SCHENUM	FARM	ME2535	2413	53°33'	7°52'	KL.SIEMZ	POPL	LB8473	4810	51°12'	7°20'
KL.SCHERKENBACH	FARM	L88862	4910	51°06'	7°24'	KL.SIEPEN	FRST	PE0243	2329	53°37'	10°32'
KL.SCHEUER	AN	NV6904	7225	48°47'	9°56'	KL.SILKENDORF	FARM	LB6292	4608	51°22'	7°01'
KL.SCHIEFERTAL	VAL	PC0627	4329	51°41'	10°32'	KL.SINN	STRM	NAS479	5624	50°22'	9°46'
KL.SCHIERENSEE	LAKE	NF6314	1725	54°16'	9°58'	KL.SINN	STRM	NA6180	5625	50°22'	9°52'
KL.SCHIESS	HILL	MV0852	6712	49°13'	7°44'	KL.SISBECK	POPL	PD3002	3631	52°21'	10°55'
KL.SCHIESS	FRST	NU7144	7725	48°15'	9°58'	KL.SITTENSEN	POPL	NE3303	2723	53°16'	9°29'
KL.SCHIFFELS-K.	MT	MV0548	6812	49°11'	7°42'	KL.SITTERMANN	FARM	LB2899	4505	51°25'	6°32'
KL.SCHIFFERSTADT	POPL	MV5370	6616	49°23'	8°21'	KL.SITTERTZ	FARM	LB2490	4604	51°20'	6°28'
KL.SCHILD-B.	HILL	NC8051	4027	51°54'	10°10'	KL.SOETEBIER	FARM	MC3862	3914	52°00'	8°06'
KL.SCHIMMEL	MT	LA2756	5805	50°08'	6°35'	KL.SOLSCHEN	POPL	MC2779	3726	52°16'	10°08'
KL.SCHIMMELBACH	STRM	VQ0902	7248	48°46'	13°46'	KL.SOLT	POPL	NF3364	1223	54°43'	9°31'
KL.SCHLACKENTAL	GRGE	NC8747	4127	51°52'	10°16'	KL.SOLTFLD	POPL	NF3263	1222	54°43'	9°30'
KL.SCHLATTMANN	FARM	MC3670	3914	52°05'	8°04'	KL.SOLTFLD	FARM	NF3263	1223	54°43'	9°30'
KL.SCHLEBACH	POPL	LB5307	5307	50°36'	6°55'	KL.SOLTTHOLZ	POPL	NF3464	1223	54°43'	9°32'
KL.SCHLECK	STRM	L81793	4604	51°21'	6°22'	KL.SOMMER-B.	SLP	NA5062	5724	50°12'	9°42'
KL.SCHLEIFSTEINS-B.	HILL	NC9648	4128	51°52'	10°23'	KL.SOMMER-T.	VAL	MV3379	6514	49°28'	8°05'
KL.SCHLEIFSTEINTAL	VAL	NC9648	4128	51°52'	10°23'	KL.SUMMERBECK	POPL	PD1296	2730	53°12'	10°41'
KL.SCHLICHE	PEAK	PT2163	8429	47°30'	10°37'	KL.SOMMERSBERG	FARM	PU7771	7534	48°28'	11°24'
KL.SCHMALEN-B.	MT	NC8142	4127	51°49'	10°11'	KL.SONNEN-B.	MT	PC0534	4229	51°45'	10°31'
KL.SCHMALENAU	STRM	LC3701	4514	51°26'	6°39'	KL.SONNENKOPF	HILL	NC8733	4227	51°44'	10°16'
KL.SCHMALENAU	STRM	LB3999	4514	51°25'	6°41'	KL.SONNENTAL	VAL	PC0433	4229	51°44'	10°31'
KL.SCHMALFELDER WOHLD	FRST	NE6668	2126	53°51'	10°00'	KL.SONNENTAL	VAL	PC0235	4228	51°45'	10°29'
KL.SCHMALT	FARM	L85978	4707	51°14'	6°59'	KL.SORBITZ	STRM	PA7696	5534	50°29'	11°29'
KL.SCHMIOTSKOPF	HILL	PC2435	4230	51°45'	10°48'	KL.SÜSE	STRM	NC9636	4228	51°46'	10°23'
KL.SCHMIEDBERG	AN	NU2445	7721	48°15'	9°19'	KL.SOTTRUM	POPL	ND1585	2821	53°07'	9°13'
KL.SCHMÖLEN	POPL	PD5388	2833	53°07'	11°17'	KL.SPANN-B.	HILL	PA7378	5634	50°20'	11°26'
KL.SCHNAAPER S.	PONO	NF5138	1524	54°29'	9°47'	KL.SPAT-B.	HILL	UQ9414	7147	48°52'	13°33'
KL.SCHNEELOCH	GRGE	UN3680	8342	47°39'	12°49'	KL.SPECHT	HILL	MV1474	6512	49°25'	7°49'
KL.SCHNEEN	POPL	NB6399	4525	51°26'	9°55'	KL.SPECHTEL	VAL	MV1352	6712	49°13'	7°49'
KL.SCHNEIDERHOF	FARM	U05088	6643	49°21'	12°56'	KL.SPECKSTAL	VAL	PC2618	4330	51°36'	10°49'
KL.SCHNEELLENKAMP SHOF	FARM	LB5594	4607	51°23'	6°55'	KL.SPERGEN-T.	VAL	MV0440	6812	49°06'	7°41'
KL.SCHNEPPEN-B.	MT	MB4084	4614	51°18'	8°08'	KL.SPIEKER	FARM	ME3435	2414	53°34'	8°00'
KL.SCHNEPPENRITT	STRM	NE3742	2323	53°37'	9°34'	KL.SPIESS-K.	HILL	MV0443	6812	49°08'	7°41'
KL.SCHNUSENTAL	VAL	PC0925	4329	51°40'	10°35'	KL.SPIKATH	POPL	LC2836	4205	51°45'	6°31'
KL.SCHNUTENHAUS	FARM	LB5977	4707	51°14'	6°59'	KL.SPORKERT	POPL	LB7777	4709	51°14'	7°14'
KL.SCHOBER-B.	MT	PT4358	8531	47°28'	10°54'	KL.SPRINGENTAL	VAL	MV1876	6513	49°26'	7°52'
KL.SCHOLTEICH-B.	HILL	PC0464	3929	52°01'	10°32'	KL.SPRITZTAL	VAL	PC0241	4128	51°49'	10°29'
KL.SCHÜN-B.	RÜGE	PA2975	5630	50°19'	10°49'	KL.SPÜKETAL	VAL	PC0948	4129	51°52'	10°35'
KL.SCHÜN-B.	HILL	NB2282	4721	51°17'	9°19'	KL.ST.GEORG	CHCH	PA4106	6331	49°41'	10°58'
KL.SCHONEBECK	FARM	LC9249	4110	51°53'	7°26'	KL.STACHELS	FARM	K88815	5302	50°39'	6°00'
KL.SCHÖNENGRÖOEN	FARM	ME3938	2414	53°35'	8°05'	KL.STADT-WHR.	PONO	PAB807	6335	49°41'	11°37'
KL.SCHÜNTHAL	POPL	LB1331	5104	50°48'	6°21'	KL.STAPEL	FARM	LC3734	4205	51°44'	6°38'
KL.SCHÜPPENSTEDT /MÜNCH/	POPL	PC1090	3729	52°15'	10°37'	KL.STAUDEN-B.	HILL	MB8587	4618	51°20'	8°47'
KL.SCHRAUBE	HILL	ME9537	2419	53°35'	8°55'	KL.STAUFEN-B.	HILL	NB4391	4623	51°22'	9°37'
KL.SCHRECK	FRST	MV9538	6919	49°06'	8°56'	KL.STAUFEN-B.	MT	PC1220	4329	51°37'	10°37'
KL.SCHRECKE	CLIF	NU3474	7422	48°31'	9°28'	KL.STAUFEN-B.	HILL	LC3906	4423	51°30'	9°34'
KL.SCHRECKEN-B.	MT	N82292	4621	51°23'	9°19'	KL.STAVERN	POPL	ND9248	3210	52°46'	7°24'
KL.SCHULENBURG	BLDG	NE3473	2023	53°54'	9°31'	KL.STEFFENSTAL	VAL	PC0246	4128	51°51'	10°29'
KL.SCHULENBURGER POLDER	AN	LE7932	2409	53°31'	7°10'	KL.STEFFENTALS KOPF	MT	PC0246	4128	51°51'	10°29'
KL.SCHUMANN-S-B.	HILL	PC2521	4330	51°38'	10°49'	KL.STEGEL	SO	PD4558	3132	52°51'	11°09'
KL.SCHUMANNSTAL	VAL	PC2521	4330	51°38'	10°49'	KL.STEIER-B.	MT	PC1820	4330	51°37'	10°42'
KL.SCHUPPENTAL	VAL	PC2220	4330	51°47'	10°46'	KL.STEIMKE	POPL	PC2498	3630	52°19'	10°49'
KL.SCHÜSSELTAL	VAL	NC9551	4028	51°54'	10°23'	KL.STEIMKERBACH	STRM	NC8755	4027	51°56'	10°16'
KL.SCHWANEN-B.	MT	MV1368	6612	49°21'	7°48'	KL.STEIN	ROCK	NB3620	5214	50°44'	8°05'
KL.SCHWANEN-T.	VAL	MV1367	6612	49°21'	7°48'	KL.STEIN B.	HILL	NC1178	3821	52°09'	9°10'

NAME	DESIG-NATION	GRID REF.	SHEET NO.	LAT.	LUNG.	NAME	DESIG-NATION	GRID REF.	SHEET NO.	LAT.	LUNG.
KL.STEIN-B	HILL	N85787	4624	51°20'	9°49'	KL.TEUFELSHAD	POND	NC8829	4227	51°42'	10°16'
KL.STEIN-B	HILL	LB6843	5008	50°55'	7°07'	KL.THE DIECK	FARM	MD1712	3512	52°27'	7°47'
KL.STEIN-B	HILL	N86147	4516	51°25'	8°26'	KL.THEENBECK	OTCH	PC0624	4329	51°39'	10°32'
KL.STEIN-B	OTCH	NC2781	3822	52°11'	9°23'	KL.THIER	POPL	LC9680	4010	51°59'	7°29'
KL.STEIN-B	HILL	N87573	4717	51°12'	8°38'	KL.THUNDURF	POPL	PO1683	2930	53°05'	10°44'
KL.STEIN-B	SLP	NC4527	4323	51°41'	9°39'	KL.THUN	POPL	NE3037	2422	53°35'	9°27'
KL.STEIN-B	HILL	N86662	4825	51°06'	9°56'	KL.THURNER	POND	TR9629	6139	49°53'	12°10'
KL.STEIN-B	MT	N84890	4624	51°21'	9°41'	KL.THURUW	POPL	PE2951	2331	53°41'	10°57'
KL.STEIN-KPF	HILL	N88533	5127	50°50'	10°13'	KL.TIEFEN-TH	VAL	NA8857	5823	50°10'	9°32'
KL.STEIN-KPF	ROGE	N89313	5327	50°40'	10°19'	KL.TIEFENBACH	OTCH	LAB106	6310	49°42'	7°21'
KL.STEINACH	POPL	PA0352	5828	50°07'	10°26'	KL.TIEFENTAL	VAL	MV0441	6812	49°07'	7°41'
KL.STEINAU	STRM	NC9029	4227	51°42'	10°18'	KL.TIMMENDORF	POPL	PE1684	2030	53°59'	10°40'
KL.STEINAU	STRM	NC8928	4327	51°42'	10°17'	KL.TJÜCHER GRASHAUS	FARM	LE8330	2409	53°30'	7°14'
KL.STEINBERG	MT	MV1575	6513	49°25'	7°50'	KL.TOLL	FARM	LB1941	4604	51°20'	6°24'
KL.STEINBERG	FARM	LC5323	4307	51°38'	6°53'	KL.TÖPFER	EST	N88566	4827	51°08'	10°13'
KL.STEINBUHL	HILL	PA9904	6336	49°39'	11°46'	KL.TOPHEIDE	FARM	MC3168	3914	52°03'	7°59'
KL.STEINCHEN	MT	N83017	5214	50°42'	8°01'	KL.TOR-W.	POND	PA3508	6331	49°41'	10°52'
KL.STEINGRABEN	OTCH	PC2320	4330	51°37'	10°47'	KL.TRAITHEN	MT	TN7782	8398	47°39'	12°02'
KL.STEINHAUSEN	POPL	LV8850	6810	49°12'	7°28'	KL.TRÄNKENTAL	VAL	PC1422	4329	51°38'	10°39'
KL.STEINKOPF	HILL	N84193	4923	51°02'	9°35'	KL.TREBEL	POPL	PD5574	2933	53°00'	11°19'
KL.STEINKOPF	MT	N85153	4924	51°02'	9°44'	KL.TREMMERUP	FRST	NF3477	1123	54°50'	9°32'
KL.STEINKUTHEN	FARM	LB5487	4607	51°19'	6°55'	KL.TRIEB	FRST	MV9978	7419	48°33'	8°59'
KL.STEINMECKE	STRM	N85191	4615	51°22'	8°18'	KL.TRIESCHWEG	RUAD	N88479	4727	51°15'	10°12'
KL.STEINMÜHLENREITE	AN	PC1685	3730	52°12'	10°42'	KL.TRIFTSEIGE	STRM	U08622	7046	48°56'	13°26'
KL.STEINRITSCH	ROCK	N80954	4920	51°02'	9°08'	KL.TROCKENDEICH	VAL	MV1902	6613	49°18'	7°53'
KL.STEINTAL	VAL	MV2279	6513	49°27'	7°55'	KL.TROGFURTER BR.	BROG	PC2531	4230	51°43'	10°49'
KL.STEINTAL	VAL	PC0828	4329	51°41'	10°34'	KL.TROGTAL	VAL	NC8750	4127	51°54'	10°16'
KL.STEINTAL	VAL	PC0825	4329	51°40'	10°34'	KL.TROGTAL	VAL	PC0344	4129	51°50'	10°29'
KL.STEINTAL	VAL	NC9546	4128	51°51'	10°23'	KL.TROGTAL	VAL	PC0244	4128	51°50'	10°29'
KL.STEINTAL	VAL	NC9629	4228	51°42'	10°23'	KL.TROGTALER-B.	HILL	NC8750	4127	51°54'	10°16'
KL.STEINTAL	VAL	NC8737	4227	51°47'	10°16'	KL.TURM	PEAK	UN3289	8242	47°44'	12°48'
KL.STEINTAL	VAL	PC0134	4228	51°45'	10°28'	KL.TWEHUES	FARM	MC2759	4013	51°59'	7°56'
KL.STELLE	FARM	MD7506	3917	52°24'	8°38'	KL.TWÜLPSTEUT	POPL	PC3005	3631	52°23'	10°55'
KL.STEMPEL-B.	MT	MV0370	6612	49°22'	7°40'	KL.UFERBACH	STRM	NC8735	4227	51°45'	10°16'
KL.STEMPELBERG	MT	MV0270	6611	49°22'	7°39'	KL.UHLENBROCK	FARM	LC9043	4110	51°50'	7°24'
KL.STEPHANS-B.	HILL	LV9943	6811	49°08'	7°37'	KL.UHLENTAL	VAL	NC9148	4127	51°52'	10°19'
KL.STERN	SQ	PA8209	6235	49°42'	11°31'	KL.ULFENBURG	FARM	ME3040	2313	53°36'	7°56'
KL.STIEFEL	MT	LV6056	6708	49°14'	7°05'	KL.ULFERSHAUSEN	FARM	ME2745	2313	53°39'	7°54'
KL.STINTRICK	FARM	MD0296	2711	53°12'	7°32'	KL.UMSTAND	POPL	LB6291	4608	51°21'	7°01'
KL.STÖCKEN	POPL	LB5881	4707	51°16'	6°58'	KL.UPELANDE	POPL	LE8929	2410	53°30'	7°20'
KL.STÖCKHEIM	POPL	PC0485	3729	52°12'	10°31'	KL.UTLANDE	FARM	ME2740	2313	53°36'	7°54'
KL.STÖCKHEIMER FORST	FRST	PC0484	3829	52°12'	10°31'	KL.VAHLBERG	POPL	PC1776	3830	52°07'	10°43'
KL.STOLLENHÖLZER	FRST	UR1437	6040	49°57'	12°25'	KL.VAHLBERGER BÜCHEN	FRST	PC1676	3830	52°07'	10°43'
KL.STORCHSCHNABEL	MT	N86195	4516	51°24'	8°26'	KL.VARLINGEN	FARM	ND2831	3322	52°38'	9°25'
KL.STOVER	FARM	NE6395	1825	54°06'	9°58'	KL.VARSTE	FARM	ND0863	3020	52°55'	9°07'
KL.STREIT-B.	HILL	MC6801	4517	51°28'	8°32'	KL.VELTHEIM	POPL	PC1487	3730	52°13'	10°40'
KL.STREITBERG	FRST	N85774	4716	51°13'	8°23'	KL.VERNE	POPL	MC7126	4317	51°41'	8°35'
KL.STREITRUOT	MT	NC5226	4324	51°41'	9°45'	KL.VERSPOEL	POPL	LC9658	4010	51°58'	7°29'
KL.STRICH-W.	LAKE	PA3202	6331	49°39'	10°50'	KL.VICEMACHSRÜCK	HILL	N83719	5223	50°43'	9°31'
KL.STRICKER	FARM	MC1267	3712	52°14'	7°43'	KL.VIEHWIDE	AN	NU5295	7224	48°42'	9°43'
KL.STROMBERG	FARM	MC5265	3915	52°02'	8°18'	KL.VILLIP	POPL	LB6409	5308	50°37'	7°05'
KL.STROMPS	FARM	LB2288	4604	51°19'	6°27'	KL.VILS	STRM	UP0575	7440	48°30'	12°22'
KL.STROMPS	BLOG	LB2187	4604	51°18'	6°26'	KL.VLOTHO	FARM	MC8689	3718	52°15'	8°48'
KL.STRÜCKHAUSEN	FARM	ME3038	2413	53°35'	7°56'	KL.VUCKEN-B.	HILL	N88408	4818	51°10'	8°46'
KL.STRUTH	HILL	PA1665	5729	50°13'	10°38'	KL.VOGELBUSCH	FARM	LB5589	4607	51°20'	6°55'
KL.STUP-B.	HILL	N84879	4724	51°16'	9°41'	KL.VOGELHERO	FRST	UR1014	6240	49°45'	12°22'
KL.STÜVE	FRST	PE1448	2330	53°40'	10°44'	KL.VOGELSANG	POPL	NF5862	1225	54°42'	9°54'
KL.STÜVEN-B.	HILL	N81893	4621	51°23'	9°16'	KL.VOHBURG	FARM	UP0259	7640	48°21'	12°20'
KL.SÜDERCHARLUTTENPULVER	AN	LE8033	2409	53°32'	7°11'	KL.VOISBERG	POPL	LE6580	4708	51°15'	7°04'
KL.SÜDERGARM	FARM	ME2345	2313	53°39'	7°50'	KL.VOKLING	VAL	MV7980	6518	49°28'	8°43'
KL.SÜDHEIMER HOLZ	FRST	NC1227	4321	51°42'	9°10'	KL.VOLKSBECK	FARM	LC8940	4110	51°52'	7°23'
KL.SÜHUES	FARM	MC3544	4114	51°51'	8°04'	KL.VOLLBÜTTEL	FARM	PO0108	3528	52°25'	10°29'
KL.SÜHL	POND	PD1987	2830	53°07'	10°47'	KL.VOLLSTEDT	POPL	NF5410	1725	54°14'	9°50'
KL.SÜLPKE	STRM	NC8538	4227	51°47'	10°14'	KL.VOLLSTEDT	POPL	NF5410	1724	54°14'	9°50'
KL.SULTE-B.	MT	NC9052	4027	51°55'	10°19'	KL.VOR-B.	HILL	NC9209	3928	52°04'	10°20'
KL.SULZ-B.	HILL	MV1481	6512	49°28'	7°49'	KL.VOSBECK	FARM	LC6529	4308	51°42'	7°03'
KL.SULZBÄCHLE	STRM	MU3593	7314	48°41'	8°07'	KL.VOSSBERG	FRST	PE1847	2330	53°39'	10°47'
KL.SÜNTEL	POPL	NC3080	3822	52°10'	9°20'	KL.WÄCHTER	FARM	MC3667	3914	52°03'	8°04'
KL.SUR	STRM	UP4400	8143	47°50'	12°55'	KL.WADDEWAROEN	FARM	ME3041	2313	53°37'	7°56'
KL.SÜSTEDT	POPL	ND9906	3028	52°56'	10°28'	KL.WAHL-B.	STRM	LB7045	5008	50°56'	7°09'
KL.SÜTTELS-B.	HILL	N84570	4823	51°11'	9°38'	KL.WALDEGGE	POPL	LB8195	4609	51°24'	7°17'
KL.TAFEL-B.	MT	PC1887	3730	52°13'	10°44'	KL.WÄLDLE	FRST	MU6183	7316	48°36'	8°28'
KL.TAL	VAL	NC6162	3925	52°00'	9°53'	KL.WALOSTEIN	ROCK	OA0559	5837	50°09'	11°52'
KL.TALKAU	POPL	PE0336	2429	53°34'	10°34'	KL.WALDWEIHER	POND	NA2578	5622	50°21'	9°21'
KL.TALSP.	RSVR	NC9110	4427	51°32'	10°19'	KL.WANGERSEN	FARM	NE3112	2622	53°21'	9°28'
KL.TANNE	FRST	NA6420	6125	49°50'	9°53'	KL.WANNENBR.	SPRG	MV5605	7216	48°48'	8°24'
KL.TANNENWALD	AN	MA7064	5717	50°14'	8°35'	KL.WANZER	POPL	PO7475	2935	53°00'	11°35'
KL.TARUP	PUPL	NF3170	1222	54°47'	9°29'	KL.WAPP-B.	OTCH	UN1685	8341	47°41'	12°33'
KL.TASTRUP	FARM	NF2908	1222	54°45'	9°27'	KL.WARFEN	FARM	ME2441	2313	53°37'	7°51'
KL.TATEMEER	POND	MD1608	3012	52°57'	7°45'	KL.WARFEN	FARM	ME3542	2314	53°37'	8°01'
KL.TAUBENECK	MT	MV0843	6812	49°08'	7°44'	KL.WARFEN	FARM	LE8407	2609	53°18'	7°16'
KL.TEICH-M.	MILL	N81186	4621	51°19'	9°10'	KL.WARTHORST	FARM	MC3266	3914	52°02'	8°01'
KL.TEICHTALSKOPF	HILL	NC9425	4328	51°40'	10°22'	KL.WASSENS	FARM	ME3038	2413	53°35'	7°56'
KL.TERWISCH	FARM	MD0547	2711	53°13'	7°35'	KL.WEBER-B.	STRM	LA0475	5703	50°18'	6°15'

NAME	DESIGNATION	GRID REF.	SHEET NO.	LAT.	LUNG.	NAME	DESIGNATION	GRID REF.	SHEET NO.	LAT.	LONG.
KL.WEBER-B.	STRM	LA0376	5603	50°18'	6°14'	KL.ZISSENHAUSEN/UELKENGATT/	FARM	ME2742	2313	53°37'	7°54'
KL.WEUEEN	POPL	PE0655	2229	53°44'	10°37'	KL.ZOLLMS.	BLDG	ME3524	2514	53°28'	8°01'
KL.WEHRMANN	FARM	MD3633	3314	52°39'	8°03'	KL.ZOLLWEG	ROAD	NE1459	2221	53°47'	9°13'
KL.WEIU-B.	HILL	MA8459	5818	50°11'	8°47'	KL.ZUSCHLAG	HILL	MC4891	3715	52°16'	8°14'
KL.WEIDE	AN	MA7008	6217	49°43'	8°35'	KL.ZWISSELTAL	VAL	PC1247	4129	51°52'	10°38'
KL.WEIDELBACH	POPL	MA0339	6011	50°00'	7°39'	KL-ROHRSDORF	POPL	QU1720	8037	48°00'	11°55'
KL.WEIER	FARM	LC2104	4504	51°27'	6°25'	KLAAS	FARM	LC8887	3710	52°13'	7°22'
KL.WEIERH.	POND	PA9141	6036	49°59'	11°40'	KLAAS	FARM	MC3029	4213	51°42'	7°59'
KL.WEIERH-KPF.	HILL	LV3852	6706	49°12'	9°47'	KLAASBRUCH	POPL	LB6259	4908	51°04'	7°02'
KL.WEIN-B.	HILL	PV8506	7235	48°47'	11°31'	KLAASEMUEHLE	MILL	M84712	5315	50°39'	8°15'
KL.WEIN-B.	RUGE	NC4917	4324	51°36'	9°43'	KLAASHAMMER	FARM	LB8287	4609	51°19'	7°19'
KL.WEINBERG	SLP	UQ0392	6439	49°33'	12°17'	KLAASHAUSCHEN	BLDG	LB6360	4908	51°04'	7°02'
KL.WEISEKER	FARM	LC9734	4211	51°45'	7°31'	KLAASHOLZ	FARM	LB6665	4808	51°07'	7°05'
KL.WEISSEN-B.	HILL	PC3777	3832	52°08'	11°00'	KLAASMUEHLE	MILL	LB6862	4908	51°06'	7°07'
KL.WEITSCHARTEN-K.	PEAK	UN3478	8342	47°38'	12°47'	KLABACH	VAL	M83733	5114	50°51'	8°07'
KL.WELZHEIM	POPL	NA0043	5920	50°02'	9°00'	KLABERHUF	FARM	LB2190	4604	51°20'	6°26'
KL.WENDERN	POPL	TR8642	6038	49°59'	12°01'	KLABERTS	AN	N83713	5323	50°40'	9°31'
KL.WENNING	FARM	LC5469	3907	52°03'	6°52'	KLABERTSLUW	MT	N83613	5323	50°40'	9°31'
KL.WERDUM	FARM	ME2746	2313	53°39'	7°54'	KLACHLUH	FARM	TP9046	7739	48°14'	12°10'
KL.WERSCH-B.	HILL	MA4079	5614	50°22'	8°10'	KLACK	FARM	MC4767	3915	52°03'	8°14'
KL.WESENBERG	POPL	PE0163	2129	53°48'	10°32'	KLACK	FARM	MC5066	3915	52°02'	8°16'
KL.WESER	STRM	ME6805	2717	53°18'	8°31'	KLADDINGEN	POPL	M88375	2918	53°01'	8°45'
KL.WESER	STRM	ME6806	2617	53°18'	8°31'	KLADEN	POPL	PD6460	3134	52°52'	11°26'
KL.WESSEK	POPL	PF1919	1630	54°18'	10°50'	KLADENBACH	STRM	LB6699	6308	49°38'	7°08'
KL.WESTERHAUSEN	FARM	ME3339	2313	53°36'	7°59'	KLAADMECKE	VAL	M86789	4617	51°21'	8°32'
KL.WESTHOFF	FARM	MC3537	4214	51°47'	8°04'	KLAEN-B.	MT	M83562	4814	51°06'	8°04'
KL.WETZSTEINTAL	VAL	PC1149	4129	51°53'	10°37'	KLAES	FARM	LC7370	3908	52°04'	7°09'
KL.WICHTENS	FARM	ME2442	2313	53°37'	7°51'	KLAFELD	POPL	M83040	5014	50°54'	8°00'
KL.WICKRIEDE	STRM	MD7916	3418	52°30'	8°41'	KLAFERTBR.	SPRG	MU9960	7619	48°24'	8°59'
KL.WIEHLITZ	POPL	PD3955	3132	52°50'	11°04'	KLAFF-B.	MT	MA2353	5813	50°07'	7°55'
KL.WIEDENEST	POPL	M80653	4912	51°01'	7°40'	KLAFFB.-ALTHUTTE	RSTA	NV4216	7123	48°56'	9°34'
KL.WIEFELS	FARM	ME2538	2413	53°35'	7°52'	KLÄFFBR.	BLDG	NU3797	7223	48°43'	9°30'
KL.WIEHE	POPL	NF1463	1221	54°43'	9°13'	KLÄFFELN	FARM	UN3293	8242	47°46'	12°46'
KL.WIENKER	FARM	MC3564	3914	52°01'	8°03'	KLÄFFELSBERGER	FARM	UP2435	7841	48°09'	12°38'
KL.WIERSHAUSEN	PUPL	NC5606	4424	51°30'	9°49'	KLAFFEN	MT	PT6668	8433	47°33'	11°13'
KL.WIESE	MOW	MV7093	6417	49°35'	8°35'	KLAFFEN-B.	STRM	PT9778	8335	47°37'	11°37'
KL.WIESEDERMEER	FARM	ME1425	2512	53°28'	7°42'	KLAFFEN-B.	MT	LV9471	6611	49°23'	7°32'
KL.WIESEN-B.	MT	NC9844	4128	51°50'	10°25'	KLAFFEN-GRUND	VAL	NA2444	5922	50°03'	9°20'
KL.WIESINGER HOF	EST	LV6440	6808	49°06'	7°08'	KLAFFEN-T.	VAL	MV2067	6613	49°21'	7°54'
KL.WIETFIELD	FARM	MC5435	4216	51°46'	8°20'	KLAFFENBACH	FARM	PT9579	8335	47°38'	11°36'
KL.WIETHE	FRST	ME3217	2513	53°27'	7°59'	KLAFFENBACH	MOW	MT2484	8213	47°42'	7°59'
KL.WILDHAGEN	FRST	PD4777	2933	53°01'	11°11'	KLAFFENBACH	DTCH	MT2484	8213	47°42'	7°59'
KL.WINKELHAUSEN	FARM	LB4390	4606	51°20'	6°45'	KLAFFENBACH	AN	MT2584	8214	47°42'	8°00'
KL.WINKELS	FARM	LC1507	4504	51°29'	6°20'	KLAFFENBACH	POPL	NV4216	7123	48°54'	9°34'
KL.WINNIGSTEUT	POPL	PC2169	3930	52°03'	10°46'	KLAFFENBERG	RDGE	PU2750	7730	48°17'	10°43'
KL.WINTER	FARM	LC2114	4404	51°33'	6°25'	KLAFFENBUCH	FRST	NA2442	5922	50°02'	9°20'
KL.WINTER-B.	MT	PC1235	4229	51°45'	10°37'	KLAFFENBUCH-BR.	WELL	NA2443	5922	50°02'	9°20'
KL.WINTERKOPF	HILL	NC8538	4227	51°47'	10°14'	KLAFFENECK	HILL	MV1967	6613	49°21'	7°53'
KL.WINTERSEITE	FRST	NC4200	4523	51°27'	9°36'	KLAFFENTHAL	AN	MT6979	8317	47°40'	8°35'
KL.WINTERSTAL	VAL	MV3782	6514	49°29'	8°08'	KLAFFER	MOW	NU3481	7422	48°35'	9°28'
KL.WIRCKS-B.	MT	MC9476	3819	52°08'	8°59'	KLAFFER	AN	NU1088	7320	48°39'	9°08'
KL.WISCH	FARM	NE2867	2122	53°51'	9°26'	KLAFFER	MRSR	PU2213	8029	47°57'	10°38'
KL.WISMAR	POPL	PD3236	3331	52°39'	10°57'	KLAFFER B.	STRM	PV9489	6436	49°31'	11°41'
KL.WITTEFEHN	POND	LD9425	3410	52°34'	7°26'	KLAFFER BURN	SPRG	NA2048	5921	50°05'	9°17'
KL.WITTEFELDER ORT	POPL	MD3414	3514	52°28'	8°02'	KLAFFER-B.	STRM	QT0782	8336	47°39'	11°46'
KL.WITTENSEE	POPL	NF4727	1624	54°23'	9°43'	KLAFFER-BR.	SPRG	NA2136	6021	49°59'	9°17'
KL.WOHLERST	FARM	NE2419	2522	53°25'	9°22'	KLAFFER-GR.	DTCH	QT0882	8336	47°39'	11°46'
KL.WOLFERSDORF	FARM	QU0576	7436	48°30'	11°47'	KLAFFER-M.	MILL	U06429	6944	49°00'	13°08'
KL.WOLFS-B.	HILL	PD1922	3430	52°32'	10°45'	KLAFFERBUCK	MT	MT1083	8212	47°42'	7°48'
KL.WOLFS-B.	DTCH	PC1325	4329	51°40'	10°38'	KLAFFERHOF	POPL	UU6529	6944	49°00'	13°09'
KL.WOLFS-B.	HILL	MC9240	4119	51°49'	8°53'	KLAFFERING	FARM	UP6396	7244	48°42'	13°08'
KL.WOLFSGRUBE	GRGE	MT5686	8216	47°44'	8°25'	KLAFFERN	AN	MT1183	8312	47°42'	7°49'
KL.WOLFSLUCH	MOW	NA2572	5622	50°18'	9°21'	KLAFFERNELD	AN	MU8358	7618	48°22'	8°46'
KL.WOLFSSTIEG	SLP	NC5533	4224	51°45'	9°48'	KLAFFERSTRASS	POPL	VP1097	7248	48°43'	13°47'
KL.WOLFSTAL-B.	HILL	NC6901	4526	51°27'	9°59'	KLAFFHUGH	SU	MF5955	1316	54°38'	8°22'
KL.WOLLHUSE	FARM	ME2848	2313	53°40'	7°55'	KLAFFL	FARM	UP2637	7842	48°10'	12°40'
KL.WOLSTRUP	POPL	NF3165	1222	54°44'	9°29'	KLAFFLEHN	FARM	GT1199	8136	47°49'	11°49'
KL.WOOTZ	POPL	PD5882	2934	53°04'	11°22'	KLAFFLERÜSCH	AN	NU2602	8122	47°52'	9°21'
KL.WÜRDDEMANNSHOF	FARM	MC2882	3813	52°11'	7°57'	KLAFFMUEHLE	MILL	UP3230	7842	48°06'	12°44'
KL.WULFHOP	FARM	MD3046	3213	52°45'	7°58'	KLAFFSTEINCHEN	HILL	LA9619	6111	49°49'	7°33'
KL.WULMSTORF	FARM	NDD706	3020	52°57'	9°06'	KLAFFER-B.	STRM	LB1215	5304	50°39'	6°20'
KL.WULPK	MT	NC8546	4127	51°51'	10°14'	KLAFT	FARM	PC4404	8131	47°52'	10°56'
KL.WÜMME	STRM	MD8688	2818	53°08'	8°47'	KLAFT-M.	MILL	PA4405	8131	47°53'	10°56'
KL.WÜMME	STRM	MD4083	2819	53°06'	8°51'	KLAFTENSCHLAG	FRST	MU9195	5419	50°30'	8°52'
KL.WURTH	FARM	NE2655	2222	53°45'	9°23'	KLAFTER B.	FRST	MV9388	6414	49°33'	8°54'
KL.WURZELN-B.	MT	PC0031	4228	51°43'	10°27'	KLAFTER-B.	MT	NC7901	4526	51°27'	10°08'
KL.WÜSTE MARK	AN	PC0384	3729	52°12'	10°31'	KLAFTER-B.	MT	LA4600	6307	49°38'	6°52'
KL.WÜSTHOF	FARM	LB5593	4607	51°22'	6°55'	KLAFTER-B.	DTCH	PT5879	8332	47°39'	11°06'
KL.ZECHER	POPL	PE2438	2431	53°45'	10°52'	KLAFTER-B.	HILL	NB8944	5027	50°56'	10°16'
KL.ZEHENTHÖHE	HILL	PV8408	7235	48°48'	11°31'	KLAFTERBERG	RUGE	PV8360	6735	49°16'	11°31'
KL.ZIEGELHULZ	FRST	PE1144	2330	53°38'	10°41'	KLAFTERBUCKEL	SO	MU9784	7319	48°36'	8°58'
KL.ZIEGEN-KPF.	HILL	NB6201	5425	50°33'	9°53'	KLAFTERSTEIGLE	FRST	NU0078	7420	48°33'	9°00'
KL.ZIMM.MITTELSCHN.	ROAD	MA8329	6018	49°55'	8°46'	KLAFTERTAL	VAL	MV2277	6513	49°26'	7°55'
KL.ZIMMERER GEORGENH.S.GRENZ SCHN.	ROAD	MA8329	6018	49°55'	8°46'	KLAFTERTHALERHOF	BLDG	MV2277	6513	49°26'	7°55'

NAME	DESIGNATION	GRID REF.	SHEET NO.	LAT.	LONG.	NAME	DESIGNATION	GRID REF.	SHEET NO.	LAT.	LONG.
KLAFTERWALD	FRST	MV9076	6519	49°26'	8°52'	KLANKBÜLL	POPL	MF7979	1118	54°51'	8°40'
KLAGEBACH	POPL	LB9778	4711	51°15'	7°31'	KLAPPECK	POPL	LC6417	4408	51°35'	7°02'
KLAGEHOLZ	FARM	MO9048	3219	52°47'	8°51'	KLAPPOWSHOF	FARM	LB3297	4505	51°24'	6°35'
KLÄGER-H.	FRST	U01574	6640	49°23'	12°27'	KLÄPERFILZ	MRSH	PT4382	8331	47°40'	10°55'
KLÄGERBERG	MT	QV0362	6736	49°17'	11°47'	KLÄPERFILZ-GR.	DTCH	PT4382	8331	47°40'	10°55'
KLÄGES-B.	HILL	NO4724	3424	52°34'	9°41'	KLAPPE	FARM	UN4979	8344	47°33'	12°59'
KLÄGES-B.	MT	NC2376	3822	52°08'	9°20'	KLAPPEN-B.	STRM	UQ5257	6743	49°15'	12°58'
KLÄGES-B.	MT	NC5932	4225	51°44'	9°51'	KLAPPENBERG	POPL	QV0639	6936	49°04'	11°44'
KLÄGSTEN	MT	MU4462	7515	48°24'	8°14'	KLAPPENBERG	POPL	PV9552	6836	49°11'	11°41'
KLÄHOLD	FARM	LC9366	3910	52°02'	7°26'	KLAPPENHARUT	FRST	MV7417	7017	48°54'	8°39'
KLÄHOLZ	FARM	NF4158	1323	54°40'	9°38'	KLAPP	FRST	LA7270	5709	50°16'	7°12'
KLÄI	AN	NV1148	6820	49°11'	9°09'	KLAPPACH	FRST	NV0433	6920	49°03'	9°03'
KLÄIBACH	STRM	MU3458	7614	48°22'	8°07'	KLAPPASCH	FRST	NV1597	6321	49°37'	9°13'
KLÄIBERLÄNDER	AN	NU1276	7420	48°32'	9°10'	KLAPPBAUM	FARM	LC2119	4404	51°36'	6°25'
KLÄIBLOCH	MDW	NV0370	6620	49°23'	9°02'	KLAPPBRUCHSWIESE	AN	LV5598	6307	49°37'	6°59'
KLÄIPSEN	AN	NT7089	8225	47°45'	9°56'	KLÄPPCHEN	MT	LA5570	5707	50°16'	6°58'
KLÄIS	POPL	PT6861	8533	47°29'	11°14'	KLAPPE	MDW	P02211	3530	52°26'	10°47'
KLÄISBERG	FARM	MT7363	8417	47°31'	8°38'	KLAPPE	FARM	NC0433	4220	51°45'	9°04'
KLÄISLER	FRST	MT0170	8412	47°35'	7°41'	KLAPPE-B.	STRM	K89612	5302	50°37'	8°07'
KLAM A.	BLOG	PT9573	8435	47°35'	11°35'	KLAPPEN-B.	HILL	PC2089	4730	52°14'	10°46'
KLAM-B.	MT	M88529	5118	50°49'	8°47'	KLAPPEN-B.	HILL	NC7735	4226	51°46'	10°07'
KLAME	POPL	M80770	4812	51°10'	7°40'	KLAPPEN-B.	HILL	PD1279	2930	53°03'	10°40'
KLAMM	GRGE	PT6268	8432	47°33'	11°09'	KLAPPENBERG	EROG	ME3419	2514	53°25'	8°01'
KLAMM	POPL	PT5947	8632	47°21'	11°07'	KLAPPENBERG	AN	MV8458	6718	49°16'	8°47'
KLAMM	GRGE	UN5181	8344	47°40'	13°01'	KLAPPENHAU	FRST	NC7415	4426	51°35'	10°04'
KLAMM	GRGE	MV4097	6315	49°37'	8°10'	KLAPPENSTEIGLE	TRL	NU2167	7521	48°27'	9°17'
KLAMM	MT	QV0025	7036	48°57'	11°46'	KLAPPENWEG	TRL	NC2631	4222	51°44'	9°25'
KLAMM	FARM	NT9182	8327	47°41'	10°13'	KLAPPER B.	HILL	P02509	3531	52°25'	10°50'
KLAMM	RDGE	PT3670	8430	47°34'	10°49'	KLAPPER M.	MILL	MAB186	5518	50°25'	8°44'
KLAMM	VAL	MV0466	6612	49°20'	7°41'	KLAPPER M.	MILL	NB4002	5423	50°34'	9°34'
KLAMM	GRGE	MV7884	6418	49°30'	8°42'	KLAPPER TANNEN	FRST	MA7874	5618	50°19'	8°41'
KLAMM-B.	STRM	PT5448	8632	47°22'	11°07'	KLAPPER-B.	HILL	LA1195	5504	50°29'	6°20'
KLAMM-B.	STRM	PT4375	8331	47°37'	10°54'	KLAPPER-B.	HILL	NC1204	4521	51°29'	9°10'
KLAMM-B.	STRM	QT0476	8336	47°36'	11°43'	KLAPPER-B.	HILL	NC5541	4124	51°49'	9°48'
KLAMM-B.	MT	QT0376	8336	47°36'	11°42'	KLAPPER-B.	HILL	N80958	4920	51°04'	9°08'
KLAMM-B.	HILL	NU1955	7621	48°21'	9°18'	KLAPPER-B.	HILL	N82158	4921	51°04'	9°18'
KLAMM-BR	BROG	PT6855	8533	47°26'	11°14'	KLAPPER-B.	RDGE	NB3159	4922	51°05'	9°26'
KLAMM-BR	BRG	PT5959	8532	47°28'	11°07'	KLAPPER-B.	HILL	N82659	4922	51°05'	9°22'
KLAMM-GR	GRGE	PT6574	8433	47°38'	11°12'	KLAPPER-B.	HILL	NB4454	4923	51°02'	9°38'
KLAMM-GR	DTCH	PT3771	8430	47°35'	10°49'	KLAPPER-B.	SLP	PC1866	3930	52°02'	10°43'
KLAMM-HIT	BLDG	PT0550	8528	47°24'	10°23'	KLAPPER-B.	SLP	PC1566	3930	52°02'	10°43'
KLAMM-HIT	BLOG	PT5457	8532	47°27'	11°02'	KLAPPER-B.	SLP	N82940	5022	50°55'	9°25'
KLAMM-ST	ROCK	QT1981	8337	47°39'	11°55'	KLAPPER-B.	RDGE	NC5638	4224	51°47'	9°49'
KLAMM-W.	MDW	UQ9205	7247	48°47'	13°32'	KLAPPER-B.	HILL	LV9080	6507	49°27'	6°56'
KLAMMALPE	BLOG	TN8385	8338	47°41'	12°07'	KLAPPER-T.	VAL	MV0161	6711	49°18'	7°38'
KLAMMBACH	STRM	PT4674	8331	47°36'	10°56'	KLAPPERÄCKER	AN	MA3606	6214	49°42'	8°07'
KLAMMBRÜCKE	BRG	MV5332	6916	49°02'	8°22'	KLAPPERBDRN	FRST	MV1490	6412	49°33'	7°49'
KLAMME	FRST	NT8285	8426	47°32'	10°05'	KLAPPERFELD	FRST	MA7874	5618	50°19'	8°41'
KLAMME	AN	NV7633	6918	49°03'	8°40'	KLAPPERHALDE	SLP	MV0161	6711	49°18'	7°38'
KLAMME	AN	MV8031	6918	49°02'	8°44'	KLAPPERHALDE	SLP	MV0062	6611	49°18'	7°37'
KLAMME	AN	NV0026	7020	48°59'	9°00'	KLAPPERHAUSERACKER	FRST	NA2511	6222	49°45'	9°21'
KLAMMELTEN	AN	MV9308	7119	48°49'	8°54'	KLÄPPERHÄUSLE	AN	NV8912	7127	48°51'	10°13'
KLAMMEN	FRST	MV4802	7215	48°46'	8°17'	KLAPPERMÜHLE	MILL	PV3153	6730	49°13'	10°48'
KLAMMER	FRST	PV8419	7135	48°54'	11°31'	KLAPPERMÜSSE	FRST	MU5277	7416	48°33'	8°21'
KLAMMER	FARM	TQ9935	6939	49°02'	12°15'	KLAPPERS-B.	HILL	N84870	4824	51°11'	9°41'
KLAMMER	FRST	UQ3667	6642	49°20'	12°44'	KLAPPERS-B.	MT	M86073	4716	51°12'	8°26'
KLAMMER	FARM	LC2210	4404	51°31'	6°26'	KLAPPERSTEIG	FRST	MU9315	8019	47°59'	8°55'
KLAMMER B.	STRM	UQ6550	6844	49°11'	13°09'	KLAPPERSTEIG	AN	NV1388	6621	49°22'	9°11'
KLAMMER-W.	POND	PT9294	8235	47°46'	11°34'	KLAPPERSTEIG	HILL	NA1875	5621	50°20'	9°15'
KLAMMERECK	MDW	MA7434	6017	49°57'	8°38'	KLAPPERTAL	VAL	MV0062	6611	49°18'	7°37'
KLAMMERFELS	RUCK	NU4343	7723	48°14'	9°35'	KLAPPERTSHAGEN	ROGE	M86073	4716	51°12'	8°26'
KLAMMERFELS	MT	UQ3588	6642	49°20'	12°44'	KLAPPECK	FARM	LC5823	4307	51°38'	6°57'
KLAMMERHÜLZLE	FARM	NT1790	8221	47°46'	9°14'	KLAPPHOLTAL	VAL	MF5893	1016	54°59'	8°20'
KLAMMERLOCH	VAL	UQ6550	6844	49°11'	13°09'	KLAPPHOLZ	POPL	NF3452	1323	54°37'	9°32'
KLAMMOUS	MRSH	PT0685	8228	47°43'	10°25'	KLAPPMER	FARM	MC7187	3717	52°14'	8°35'
KLAMP	EST	PF0017	1729	54°17'	10°32'	KLAPPMÜTZE	POPL	LB6175	4708	51°13'	7°01'
KLAMPE	MRSH	MD1061	3111	52°53'	7°40'	KLAPPSCHAU	FARM	NF3743	1423	54°32'	9°34'
KLAMPEN	FRST	NC0598	3620	52°20'	9°04'	KLAPPSIEL	LCKS	ME7262	2117	53°48'	8°35'
KLAMPEN	FARM	MD2298	2713	53°13'	7°50'	KLAPTHOR	FARM	LB2680	4705	51°15'	6°31'
KLAMPEN-TIEF	DTCH	ME0541	2311	53°36'	7°34'	KLAR-HULZ	FRST	NA3229	6022	49°55'	9°27'
KLAMPERESCH	POPL	ME2600	2713	53°15'	7°55'	KLARA WOLD	FRST	MU1313	8013	47°58'	7°50'
KLAMPERN	FRST	MD9923	3419	52°33'	8°59'	KLARABERG SCHN.	ROAD	MA6643	5917	50°02'	8°32'
KLAMPWEHR	FARM	NE0495	1820	54°08'	9°04'	KLARABG.-SCHN	ROAD	MA6443	5916	50°02'	8°30'
KLAMS	AN	MU3795	7214	48°42'	8°08'	KLARAHOF	EST	LB3440	5105	50°53'	6°38'
KLAMSHÜRN	FARM	MF6280	1116	54°52'	8°25'	KLARAHOF	BLOG	NU0141	7720	48°13'	9°01'
KLAMSP.-GRAT	RDGE	PT4271	8431	47°35'	10°53'	KLARAMÜTTE	BLOG	NV5114	7124	48°53'	9°42'
KLAMSPITZSCHROF	CLIF	PT4371	8431	47°35'	10°54'	KLARAMATTEN	AN	MU1317	7913	48°00'	7°50'
KLANGBACH	STRM	K49634	6002	49°58'	6°09'	KLARAMATTEN	MDW	MU1217	7912	48°00'	7°49'
KLANGSTEIN	HILL	MB4721	5215	50°44'	5°15'	KLARASRUHE	MILL	MU5383	7318	48°36'	8°22'
KLANGWEIDEN	AN	NU6047	7724	48°16'	9°49'	KLARATANNE	MONU	NU1499	7221	48°45'	9°11'
KLANK	FRST	NV3039	6822	49°06'	9°25'	KLARATANNE	STRM	MT7395	8117	47°48'	8°38'
KLANKERT	FARM	LC5469	3907	52°03'	8°52'	KLARBR.	STRM	NU7125	7925	48°04'	9°57'
KLANSCHENS-B.	HILL	LA1129	6104	49°53'	6°22'	KLARORF	POPL	TQ8961	6738	49°16'	12°06'
KLANUNER B.	STRM	UQ6552	6744	49°12'	13°09'	KLAREICHEN	MT	LV3258	6706	49°15'	6°41'

NAME	DESIGNATION	GRID REF.	SHEET NO.	LAT.	LONG.	NAME	DESIGNATION	GRID REF.	SHEET NO.	LAT.	LONG.
KLAREMER GRUND	AN	MU6224	7916	48°04'	8°29'	KLAURENHÜHL	AN	NU3009	8022	47°56'	9°24'
KLAREN	FARM	NT6249	8125	47°50'	9°50'	KLAUS	FARM	UN1596	8241	47°47'	12°32'
KLAREN	AN	NV2430	6922	49°01'	9°20'	KLAUS	FARM	UN4075	8343	47°36'	12°52'
KLARENBACH	STRM	PC0843	4129	51°50'	10°34'	KLAUS	FRST	MV3776	6514	49°26'	8°08'
KLARENBACH	POPL	LB7473	4709	51°12'	7°12'	KLAUS	AN	LA6561	5808	50°11'	7°07'
KLARENBACH	FARM	LB7373	4709	51°12'	7°11'	KLAUS	FARM	LC5822	4307	51°38'	6°57'
KLARENBERG	POPL	NV6004	7224	48°47'	9°49'	KLAUS	FARM	LC6222	4308	51°38'	7°01'
KLARENBERG	FRST	NV5904	7224	48°47'	9°48'	KLAUS	FARM	UN0795	8240	47°47'	12°25'
KLARENHUF	FARM	LB5161	4907	51°05'	6°52'	KLAUS	FARM	LB1513	5304	50°38'	6°23'
KLARENHUF	FARM	LB5924	5208	50°45'	7°00'	KLAUS	AN	MA3738	6014	49°59'	8°07'
KLARENMÜHLE	MILL	LA5916	6208	49°47'	7°02'	KLAUS	FARM	NT7281	8325	47°41'	9°58'
KLARENTAL	BLDG	MA4250	5815	50°06'	8°11'	KLAUS	FARM	UN4879	8343	47°39'	12°59'
KLARENTAL	VAL	MA4250	5815	50°06'	8°11'	KLAUS	FARM	MC5065	3915	52°02'	8°16'
KLARENTHAL	EST	MA4249	5915	50°05'	8°11'	KLAUS	FARM	MC4929	4215	51°43'	8°16'
KLARENTHAL	POPL	LV4655	6707	49°14'	6°53'	KLAUS	FARM	LC5135	4207	51°45'	6°50'
KLARER	FARM	QT2385	8337	47°41'	11°58'	KLAUS	FARM	TP9042	7739	48°12'	12°10'
KLARERMÜHL	MILL	QT2386	8337	47°41'	11°58'	KLAUS	FARM	TP8743	7738	48°12'	12°08'
KLÄRET	FRST	NV8346	6826	49°10'	10°08'	KLAUS B.	MILL	PA4369	5732	50°15'	11°01'
KLÄRLE-BR.	WELL	MV2872	6514	49°24'	8°01'	KLAUS GRUND	VAL	PA0969	5729	50°16'	10°32'
KLÄRLING	AN	MV8904	7219	48°47'	8°51'	KLAUS M.	MILL	MA3838	6014	49°59'	8°08'
KLÄRMÜHLE	MILL	PV1638	6929	49°05'	10°35'	KLAUS-B.	STRM	V00903	7248	48°46'	13°46'
KLARSBERG	MT	PV0198	6328	49°38'	10°24'	KLAUS-B.	STRM	MV2788	6413	49°32'	7°59'
KLARSTEIN	RDGE	MB4249	5015	50°59'	8°10'	KLAUS-B.	OTCH	PT0267	8428	47°33'	10°22'
KLÄRT	AN	MT5189	8216	47°45'	8°21'	KLAUS-B.	HILL	NC6611	4425	51°43'	9°57'
KLÄRTE ICH I	LAKE	NC9272	3928	52°05'	10°20'	KLAUS-B.	MT	LA6057	5808	50°09'	7°02'
KLÄRTE ICH II	LAKE	NC9272	3928	52°05'	10°20'	KLAUS-B.	HILL	NE6373	2025	53°54'	9°58'
KLARWEIHER	LAKE	PV1638	6929	49°05'	10°35'	KLAUS-B.	MT	K89224	5202	50°44'	6°03'
KLAS	FARM	LB2783	4705	51°16'	6°31'	KLAUS-B.	HILL	LA5500	5807	50°10'	6°58'
KLASBERG	FRST	MU7798	7218	48°44'	8°41'	KLAUS-B.	STRM	MA2500	5813	50°11'	7°57'
KLASBERG	POPL	LB7438	5109	50°53'	7°13'	KLAUS-B.	MT	N86980	4725	51°16'	9°59'
KLASBERG	MILL	PV6414	8033	47°57'	11°12'	KLAUS-B.	HILL	MD6342	3216	52°44'	8°27'
KLASBR.	SPRG	MV7703	7218	48°47'	8°41'	KLAUS-B.	MT	N88302	5427	50°34'	10°10'
KLASCHBACH	AN	NV0155	6720	49°15'	9°01'	KLAUS-B.	HILL	N80369	4820	51°10'	9°02'
KLASCHBACH	AN	NV0055	6720	49°15'	9°00'	KLAUS-B.	HILL	N83441	5122	50°50'	9°29'
KLÄSCHEN	AN	LA0037	6003	49°57'	6°13'	KLAUS-B.	HILL	N81987	4621	51°20'	9°16'
KLASEN B.	MT	MC9930	4219	51°43'	8°59'	KLAUS-B.	MILL	N87984	4626	51°18'	10°08'
KLASENBERG	FRST	NV3467	6622	49°21'	9°28'	KLAUS-B.	HILL	MC2484	3713	52°12'	7°53'
KLASENGRUND	VAL	NU4155	7623	48°21'	9°33'	KLAUS-B.	STRM	UN3873	8443	47°35'	12°51'
KLASEN-M.	MILL	LA7377	5609	50°20'	7°13'	KLAUS-B.	MT	PA7403	6334	49°39'	11°25'
KLASENWIENSEN	MDW	NV5170	6624	49°23'	9°42'	KLAUS-B.	HILL	LA4212	6206	49°44'	6°49'
KLASHAU	FRST	MT7084	8217	47°42'	8°36'	KLAUS-B.	HILL	NO2435	3322	52°40'	9°21'
KLASHAUS	FARM	LB5281	4707	51°16'	6°53'	KLAUS-BR.	SPRG	UN5376	8344	47°37'	13°02'
KLASING	FARM	LD7603	3609	52°22'	7°11'	KLAUS-BR.	OTCH	PT8479	8334	47°38'	11°27'
KLASMÜHLE	POPL	LB7155	4908	51°02'	7°10'	KLAUS-GR.	OTCH	UN3379	8342	47°34'	12°47'
KLASSEN-A.	BLDG	PT8773	8434	47°35'	11°29'	KLAUS-GR.	DTCH	UN4632	8343	47°40'	12°57'
KLASSEN-BR.	SPRG	NA2525	6122	47°53'	9°21'	KLAUS-GR.	DTCH	UN4077	8343	47°38'	12°52'
KLASSENHART	FRST	NU8562	7526	48°24'	10°09'	KLAUS-GR.	DTCH	UN2892	8242	47°45'	12°42'
KLASSENHARTER HÖFE	FARM	NU8463	7526	48°25'	10°08'	KLAUS-GR.	DTCH	PT9166	8435	47°31'	11°32'
KLASSENTLE	MDW	PV3321	7930	48°02'	10°47'	KLAUS-GR.	DTCH	OT0075	8436	47°36'	11°40'
KLASSERT	AN	NU4027	7923	48°06'	9°32'	KLAUS-K.	RDGE	MV3680	6514	49°28'	8°07'
KLASTER-T.	POND	NE7399	1826	54°08'	10°07'	KLAUS-KPFF	MT	N81773	4721	51°12'	9°14'
KLASVORBECK	FARM	MC6743	4117	51°50'	8°31'	KLAUS-M.	MILL	N82667	4822	51°09'	9°22'
KLASWIPPER	POPL	LB9263	4810	51°06'	7°28'	KLAUS-W.	FRST	MA0511	6212	49°45'	7°41'
KLATEN-BGE	HILL	MC1662	3912	52°00'	7°47'	KLAUSAURACH	POPL	PV1585	6429	49°30'	10°35'
KLATIGDEEL	VAL	MF5472	1215	54°48'	8°17'	KLAUSBACH	STRM	UN1580	8341	47°39'	12°32'
KLATTEN-B.	HILL	MD3574	2914	53°01'	8°02'	KLAUSBACH	STRM	KV8392	6402	49°32'	6°00'
KLATTENHOF	FARM	MD6371	3016	52°59'	8°27'	KLAUSBACH	STRM	MU4607	8015	47°55'	8°17'
KLATTENHOF	FARM	ME3709	2614	53°20'	8°03'	KLAUSBACH	FARM	MU3878	7414	48°33'	8°10'
KLATTENMARTER	SHR	UQ9015	7147	48°53'	13°30'	KLAUSBERG	AN	LV0294	6403	49°34'	6°18'
KLATTKEN-BGE	HILL	PD1676	2930	53°01'	10°44'	KLAUSBERG	POPL	UQ6103	7244	48°46'	13°07'
KLATTLINGBERG	HILL	VPO388	7348/49	48°38'	13°41'	KLAUSBERG	MT	PV1391	6429	49°34'	10°34'
KLAU-BERG	SLP	NA4652	5823	50°07'	9°38'	KLAUSBERG	POPL	NT5703	8424	47°31'	9°46'
KLAUBERG	POPL	LB6671	4808	51°10'	7°05'	KLAUSBERG	POPL	PA7503	6334	49°39'	11°25'
KLAUBMÜHLE	MILL	PA1944	5929	50°02'	10°40'	KLAUSBERG	POPL	LA0524	6103	49°50'	6°17'
KLAUMMEYER	FARM	MC1484	3712	52°12'	7°44'	KLAUSBERGL	MT	UN4966	8443	47°32'	12°59'
KLAUEN	FARM	MD2275	2913	53°01'	7°50'	KLAUSBICHEL	MT	UN5174	8344	47°36'	13°01'
KLAUEN-B.	HILL	MC2557	4013	51°57'	7°55'	KLAUSBR.	WELL	MV5309	7116	48°50'	8°22'
KLAUEN-B.	HILL	MC4301	4515	51°27'	8°11'	KLAUSBR.	SPRG	MU4914	8015	47°59'	8°19'
KLAUEN-BGE	HILL	PD6177	2934	53°01'	11°24'	KLAUSBRUCH	FRST	PC1732	4230	51°44'	10°41'
KLAUENBURG	POPL	NE5311	2624	53°21'	9°48'	KLAUSBUBENHF.	FARM	MU3612	8014	47°57'	8°08'
KLAUENER MUOR	MRSH	MD2074	2912	53°01'	7°49'	KLAUSBUBENHSL.	FARM	MU3713	8014	47°58'	8°10'
KLAUER	AN	MV4198	6315	49°38'	8°11'	KLAUSBÜHL	HILL	PU6825	7933	48°03'	11°15'
KLAUER	AN	MA3905	6314	49°42'	8°09'	KLAUSDOBEL	VAL	MU4914	8015	47°59'	8°19'
KLAUER	FRST	MA6727	6117	49°54'	8°32'	KLAUSDORF	POPL	NF7918	1627	54°18'	10°13'
KLAUER	AN	MA3315	6214	49°47'	8°04'	KLAUSDORF	POPL	NF4537	1533	54°29'	9°41'
KLAUHÖRNE MOUR	POPL	ME2000	2712	53°15'	7°48'	KLAUSE	BLDG	UQ3119	7042	48°54'	12°41'
KLAUKE	FARM	LC8725	4310	51°40'	7°22'	KLAUSE	CHCH	LV2493	6405	49°34'	6°34'
KLAUKENBURG	POPL	LB8974	4710	51°12'	7°25'	KLAUSE	FRST	QA0339	6037	49°58'	11°50'
KLAUKENROLLE	FARM	M80781	4712	51°16'	7°40'	KLAUSE	BLDG	MV2194	6413	49°36'	7°55'
KLAULESBERG	AN	NU6347	7725	48°16'	9°51'	KLAUSE	FRST	MV7503	7218	48°47'	8°40'
KLAUMANN	BLDG	LC5505	4507	51°29'	6°55'	KLAUSE	POPL	UQ6037	6944	49°04'	13°05'
KLAUMANNSHOF	FARM	LB5292	4607	51°22'	6°52'	KLAUSE	HOLE	NU9690	7327	48°39'	10°18'
KLAUMERBERG	POPL	LC5405	4507	51°29'	6°54'	KLAUSE	FRST	MV7503	7217	48°47'	8°40'
KLAUMÜHLGRUND	VAL	PA1844	5929	50°02'	10°39'	KLAUSE	CHCH	LB8854	4910	51°02'	7°24'

NAME	DESIGNATION	GRID REF.	SHEET NO.	LAT.	LONG.	NAME	DESIGNATION	GRID REF.	SHEET NO.	LAT.	LONG.
KLAUSE	BLOG	OA1247	5937	50°02'	11°58'	KLAUSENH.	FARM	MU3820	7915	48°02'	8°10'
KLAUSE	FARM	MA2738	6013	49°59'	7°59'	KLAUSENH.	FARM	MU5039	7715	48°12'	8°20'
KLAUSE	BLOG	VQ0113	7147	48°52'	13°39'	KLAUSENH.	FARM	MU2746	7714	48°16'	8°01'
KLAUSE	POPL	M82188	4613	51°20'	7°52'	KLAUSENH.	FARM	MU3040	7714	48°13'	8°04'
KLAUSE	POPL	L87639	5109	50°53'	7°14'	KLAUSENH.	FARM	MU3110	8014	47°56'	8°05'
KLAUSE	BLDG	UQ0410	7139	48°49'	12°20'	KLAUSENH.	FARM	MU3803	8115	47°53'	8°10'
KLAUSE	FARM	NT5663	8424	47°31'	9°44'	KLAUSENHOF	POPL	URO455	5839	50°07'	12°16'
KLAUSE	BLDG	NV8407	7126	48°49'	10°08'	KLAUSENHOF	POPL	L88141	5009	50°54'	7°19'
KLAUSE	FRST	UQ0362	6739	49°17'	12°17'	KLAUSENHUF	FARM	MT4776	8315	47°38'	8°17'
KLAUSE	FRST	MV5802	7216	48°46'	8°26'	KLAUSENHOF	FARM	MU2421	7913	48°02'	7°59'
KLAUSE	FRST	NV0080	6520	49°28'	9°00'	KLAUSENHOF	FARM	MU2419	7913	48°01'	7°59'
KLAUSE	MUW	NV0079	6520	49°28'	9°00'	KLAUSENHOF	FARM	MU2620	7914	48°02'	8°01'
KLAUSE	CAVE	MV7778	6518	49°27'	8°41'	KLAUSENHOF	FARM	MT4299	8115	47°50'	8°14'
KLAUSE	AN	QV1400	7237	48°43'	11°55'	CAVE	CAVE	LA3020	6105	49°48'	6°38'
KLAUSE	CHCH	UQ3243	6842	49°07'	12°42'	KLAUSENHÖHLE	FRST	PU0230	7828	48°07'	10°22'
KLAUSE	CHCH	LAI229	6104	49°53'	6°23'	KLAUSENHOLZ	GRGE	NV0968	6620	49°22'	9°07'
KLAUSE	HILL	MA4803	6315	49°41'	8°17'	KLAUSENKOPF	MT	PT7569	8433	47°33'	11°20'
KLAUSE-B.	STRM	PU6954	7633	48°19'	11°17'	KLAUSENKREUZ	SHR	MU7403	8117	47°53'	8°39'
KLAUSE-M.	MILL	MC5901	4516	51°27'	8°25'	KLAUSENLOCH	VAL	PT8666	8434	47°31'	11°28'
KLAUSEKOPF	HILL	NA0387	5520	50°26'	9°02'	KLAUSENLOCH	FRST	MU3057	7614	48°22'	8°04'
KLAUSEKUPF WEG	ROAD	NA0387	5520	50°26'	9°02'	KLAUSENMARTINSHUF	FARM	MU4723	7915	48°03'	8°17'
KLAUSELS-B.	HILL	LV7646	6809	49°09'	7°18'	KLAUSENMÜHLE	MILL	NT8178	8326	47°39'	10°05'
KLAUSEMER TAL	VAL	MU7309	8017	47°56'	8°38'	KLAUSENMÜHLE	MILL	MT4290	8215	47°46'	8°14'
KLAUSE	FARM	TR9325	6138	49°50'	12°07'	KLAUSENÜSCH	AN	NT1999	8121	47°51'	9°15'
KLAUSE	FRST	URO443	5939	50°00'	12°16'	KLAUSENPFAD	ROAD	MV7674	6518	49°25'	8°40'
KLAUSE	FARM	TR9846	5939	50°02'	12°11'	KLAUSENRAIN	FRST	NV4065	6623	49°20'	9°33'
KLAUSE	FRST	MU3566	7514	48°27'	8°07'	KLAUSENSE	MUW	NV4438	6923	49°06'	9°36'
KLAUSE	FARM	UP3838	7842	48°10'	12°49'	KLAUSENSTEIG	ROAD	UQ9320	7047	48°55'	13°32'
KLAUSE	POPL	PT4996	8132	47°48'	10°59'	KLAUSENSTEIN	MT	UQ6224	7043	48°57'	12°54'
KLAUSE	AN	MU0637	7812	48°11'	7°44'	KLAUSENTAL	VAL	MV3678	6514	49°27'	8°07'
KLAUSE	FARM	PT4996	8131	47°48'	10°59'	KLAUSENTAL	VAL	MV3463	6614	49°19'	8°05'
KLAUSE	POPL	OV0754	6737	49°12'	11°50'	KLAUSENTEICH	AN	MU6441	7725	48°13'	9°52'
KLAUSE	POPL	L87281	4709	51°16'	7°10'	KLAUSENTHALEKHUF /VERLASSEN/	RUJN	MV3563	6614	49°19'	8°07'
KLAUSE	POPL	L87675	4709	51°13'	7°13'	KLAUSENTHALEKHUF /VERLASSEN/	FRST	MT1289	8212	47°45'	7°50'
KLAUSE	POPL	UQ0600	6744	49°17'	13°05'	KLAUSENWALD	FRST	MU4754	7615	48°20'	8°17'
KLAUSE B.	MT	MU2577	7422	48°33'	9°20'	KLAUSENWAND	FRST	MU3566	7514	48°27'	8°07'
KLAUSE M.	MILL	MA7503	6317	49°41'	8°39'	KLAUSENWEG	ROAD	MV5803	7216	48°47'	8°26'
KLAUSEN-B.	UTCH	PT1071	8428	47°35'	10°28'	KLAUSER	FARM	PU0603	8128	47°52'	10°25'
KLAUSEN-B.	HILL	LA4946	5907	50°03'	6°53'	KLAUSER B.	STRM	UN1697	8241	47°48'	12°32'
KLAUSEN-B.	HILL	MV2979	6514	49°28'	8°01'	KLAUSER KIRCHWEG	ROAD	K89164	4902	51°05'	6°01'
KLAUSEN-B.	MT	TN9591	8239	47°44'	12°16'	KLAUSER-B.	STRM	UN1697	8141	47°48'	12°32'
KLAUSEN-B.	STRM	TN8777	8339	47°37'	12°10'	KLAUSER-GR.	DTCH	UN1696	8241	47°47'	12°32'
KLAUSEN-B.	OTCH	PT4672	8431	47°35'	10°56'	KLAUSER-K.	RUGE	MV2789	6413	49°33'	7°59'
KLAUSEN-B.	STRM	TN8576	8338	47°36'	12°08'	KLAUSER-M.	MILL	MA2260	5813	50°11'	7°55'
KLAUSEN-B.	HILL	QU0273	7536	48°29'	11°44'	KLAUSER-R.	VAL	MV0256	6711	49°15'	7°39'
KLAUSEN-B.	ROAD	PU9846	7736	48°14'	11°40'	KLAUSERDELLE	FARM	L87575	4709	51°13'	7°13'
KLAUSEN-GER.	DTCH	PT7570	8434	47°34'	11°20'	KLAUSERHOF	FARM	K89265	4902	51°06'	6°02'
KLAUSEN-GR.	DTCH	PT5956	8532	47°26'	11°07'	KLAUSERWEG	AN	MA2638	6013	49°59'	7°58'
KLAUSEN-GR.	DTCH	PT7168	8433	47°33'	11°16'	KLAUSEFELS	ROCK	LA9121	6110	49°50'	7°29'
KLAUSEN-GR.	DTCH	PT8170	8434	47°33'	11°25'	KLAUSEFELSEN	ROCK	LA7604	6309	49°40'	7°17'
KLAUSEN-K.	MT	PT8784	8335	47°41'	11°29'	KLAUSGR.	DTCH	LA7704	6309	49°41'	7°18'
KLAUSEN-TAL	VAL	MV3871	6614	49°23'	8°09'	KLAUSGRABEN	STRM	TN9990	8239	47°44'	12°19'
KLAUSEN-W.	MUW	UQ9420	7047	48°55'	13°33'	KLAUSGRABEN	DTCH	UT1781	8337	47°39'	11°53'
KLAUSENÄCKER	AN	NV6080	6525	49°28'	9°50'	KLAUSGUPF	HILL	VU0903	7248	48°46'	13°46'
KLAUSENALLEE	ROAD	MU4507	8015	47°55'	8°16'	KLAUSHAU	FRST	MU6182	2916	53°05'	8°25'
KLAUSENALPE	BLDG	TN9490	8239	47°44'	12°15'	KLAUSHE I	FRST	PC4085	3732	52°12'	11°03'
KLAUSENBACH	STRM	TN9589	8239	47°43'	12°16'	KLAUSHE IDE	FARM	MD6941	3217	52°43'	8°32'
KLAUSENBACH	POPL	MU3565	7514	48°26'	8°07'	KLAUSHE IDE	POPL	MC6777	3817	52°08'	8°31'
KLAUSENBACH	STRM	UN1080	8340	47°39'	12°28'	KLAUSHE IDE	POPL	MC7839	4118	51°48'	8°41'
KLAUSENBACH	STRM	MU1508	8013	47°55'	7°52'	KLAUSHOF	POPL	PV3081	6530	49°28'	10°47'
KLAUSENBÄCHLE	STRM	MT4299	8115	47°50'	8°14'	KLAUSHOF	EST	NA7464	5726	50°13'	10°02'
KLAUSENBÄCHLE	STRM	MT4299	8115	47°50'	8°14'	KLAUSHOF	EST	N85261	4824	51°06'	9°44'
KLAUSENBERG	FARM	L87147	5009	50°58'	7°10'	KLAUSHOF	FARM	N82438	5122	50°54'	9°20'
KLAUSENBERG	HILL	PU6075	7433	48°30'	11°10'	KLAUSHOF	FARM	K88911	6202	49°43'	6°04'
KLAUSENBERG	HILL	MU2714	8022	47°59'	9°22'	KLAUSHÖHE	POPL	UN5377	8344	47°38'	13°02'
KLAUSENBERG	POPL	L86546	5008	50°57'	7°05'	KLAUSHÖHE	HILL	MU4768	3015	52°57'	8°13'
KLAUSENBERG ALPE	PAST	UN1080	8340	47°39'	12°28'	KLAUSHÖHE	MT	NA7365	5726	50°14'	10°01'
KLAUSENBRNH.	FARM	MU2141	7713	48°13'	7°56'	KLAUSHOLZ	FRST	M89893	4619	51°23'	8°58'
KLAUSENBRNH.	FARM	MU4549	7715	48°17'	8°16'	KLAUSHORN	FARM	NE6173	2025	53°54'	9°56'
KLAUSENBRNH.	FARM	MU3934	7815	48°09'	8°11'	KLAUSHORST	FARM	PF1802	1830	54°09'	10°49'
KLAUSENBRÜCKE	BRDG	MT1691	8213	47°46'	7°53'	KLAUSING	FARM	MC3099	3613	52°20'	7°58'
KLAUSENBURG	BLDG	MA0179	5611	50°21'	7°37'	KLAUSING	FARM	MC4186	3714	52°13'	8°08'
KLAUSENDÜBELALLEE	ROAD	MU4607	8015	47°55'	8°17'	KLAUSING	FARM	MC4299	3614	52°20'	8°09'
KLAUSENDÜBELWEG	ROAD	MU4606	8015	47°54'	8°17'	KLAUSING	POPL	MU6933	3317	52°39'	8°32'
KLAUSENFELD	AN	MU7843	7726	48°14'	10°03'	KLAUSKIRCHB.	HILL	PA7406	6334	49°41'	11°25'
KLAUSENFELSEN	ROCK	MU2620	7914	48°02'	8°01'	KLAUSKOPF	FRST	MU3583	7414	48°36'	8°07'
KLAUSENGARTEN	FRST	MU5672	7416	48°30'	8°24'	KLAUSKUHLEN	FARM	NE7797	1827	54°07'	10°11'
KLAUSENGRUND	SLP	MU5673	7416	48°30'	8°24'	KLAUSKUPPE	MT	N88975	4727	51°13'	10°16'
KLAUSENHALDE	FRST	MU4559	7615	48°23'	8°16'	KLAUSL-B.	STRM	UN2973	8442	47°35'	12°44'
KLAUSENHAU	AN	MU7246	7725	48°16'	9°58'	KLAUSLE	AN	MU8285	7318	48°37'	8°46'
KLAUSENHAU	FARM	MU3217	7914	48°00'	8°05'	KLAUSKLAMM	GRGE	PT6752	8533	47°24'	11°13'
KLAUSENHÄUSEL	BLDG	TR8536	6038	49°56'	12°00'	KLAUSMANN	FARM	LC3837	4205	51°46'	6°39'
KLAUSENHÄUSEL	FARM	MU4754	7615	48°20'	8°17'	KLAUSMANNSHF.	FARM	MU3745	7714	48°15'	8°09'
KLAUSENHÄUSEL	FARM	MU4754	7615	48°20'	8°17'	KLAUSMANNSHF.	FARM	MU3745	7714	48°15'	8°09'
KLAUSENHÄUSL	POPL	QA0439	6037	49°58'	11°51'	KLAUSMARBACH	POPL	N85218	5224	50°43'	9°44'

NAME	DESIGNATION	GRID REF.	SHEET NO.	LAT.	LONG.	NAME	DESIGNATION	GRID REF.	SHEET NO.	LAT.	LONG.
KLAUSMEIER	FARM	MC7285	3717	52°13'	8°35'	KLEBKLINGE	GRGE	MV7908	7118	48°49'	8°43'
KLAUSMEIER	FARM	MC2191	3713	52°16'	7°50'	KLEBL-M.	MILL	UQ8413	7146	48°51'	13°25'
KLAUSMEN	FARM	RT3284	8330	47°42'	10°46'	KLEBS-M.	MILL	NB4823	5224	50°45'	9°41'
KLAUSMERSEE-B.	STRM	PT3284	8230	47°42'	10°46'	KLEBSTEIN	POPL	UQ7811	7146	48°50'	13°20'
KLAUSMÜHLE	FARM	NT5762	8424	47°30'	9°46'	KLEBWALD	FRST	NU1998	7221	48°44'	9°16'
KLAUSNENWEG	ROAD	MV0959	6712	49°17'	7°45'	KLEBWALO	FRST	LA9721	6111	49°50'	7°34'
KLAUSNER T.	MT	PV8693	6435	49°34'	11°34'	KLEBWALO	FRST	MV7808	7118	48°49'	8°42'
KLAUSNER T.	VAL	PV8494	6435	49°34'	11°33'	KLEBWIESEN	MOW	MV6254	6725	49°14'	9°51'
KLAUSÖSCH	AN	NU0612	8020	47°58'	9°05'	KLECHTENKUTTER	FARM	MC1366	3912	52°02'	7°44'
KLAUSSCHMIOTSKOPF	HILL	NC9127	4327	51°41'	10°19'	KLECKELALPE	RAST	PT4772	8431	47°35'	10°58'
KLAUSSCHUSTER	FARM	TP8029	7938	48°05'	12°03'	KLECKEN	POPL	NE6213	2625	53°22'	9°56'
KLAUSSEPPHOF	FARM	MU4056	7615	48°21'	8°11'	KLECKERWALO	FRST	NE6210	2625	53°20'	9°56'
KLAUSSNER-GER.	ROAD	RU8028	7934	48°05'	11°25'	KLEE	FARM	MC9968	3919	52°04'	8°59'
KLAUSSTEIN	CHCH	PA7022	6134	49°50'	11°22'	KLEE	FARM	NC0068	3920	52°04'	9°00'
KLAUSTICH	FARM	NU8208	8026	47°55'	10°06'	KLEE M./NEU M./	MILL	MA2813	6214	49°46'	8°00'
KLAUSTOßEL	AN	MU2641	7714	48°13'	8°00'	KLEE-B.	HILL	MC3896	3614	52°18'	8°05'
KLAUSTORF	POPL	RF3024	1632	54°21'	11°00'	KLEE-B.	HILL	LV5376	6507	49°25'	6°58'
KLAUSUR	ROCK	MT3589	8214	47°45'	8°08'	KLEE-B.	MT	MC9337	4219	51°47'	8°54'
KLAUSWALD	FRST	NA7363	5726	50°13'	10°01'	KLEE-B.	HILL	MA2683	5613	50°24'	7°58'
KLAUSWANOL	CLIF	UN3470	8442	47°34'	12°47'	KLEE-B.	HILL	LV1799	6304	49°37'	6°28'
KLAUSWEG	ROAD	NB7985	4626	51°19'	10°08'	KLEE-B.	HILL	NB8273	4727	51°12'	10°10'
KLAUSWIES	FRST	MA2971	5714	50°17'	8°00'	KLEE-B.	HILL	PF1616	1730	54°17'	10°47'
KLAUT	FARM	LB5492	4607	51°22'	6°54'	KLEE-B.	MT	MA2238	6013	49°54'	7°55'
KLAUTERMÜHLE	MILL	LA1505	6304	49°40'	6°26'	KLEE-B.	HILL	MC5671	3916	52°05'	8°22'
KLAUTZEN-B.	STRM	UQ6933	6945	49°02'	13°13'	KLEE-B.	HILL	NC4751	4024	51°54'	9°41'
KLAUTZENBACH	POPL	UQ7032	6945	49°02'	13°13'	KLEE-B.	MT	NC9868	3919	52°04'	8°58'
KLAUTZENBACHER BIRKENBERG	SLP	UQ7034	6945	49°03'	13°13'	KLEE-B.	HILL	PV7790	6434	49°32'	11°27'
KLAUZEL	AN	NA0988	5520	50°27'	9°08'	KLEE-B.	HILL	MC2184	3713	52°12'	7°50'
KLAV	AN	MV5417	7016	48°54'	8°22'	KLEE-B.	STRM	UP0200	8140	47°49'	12°21'
KLAV.-HOLZ	FRST	MC5393	3715	52°17'	8°19'	KLEE-B.	HILL	NA2765	5722	50°14'	9°23'
KLAVBACH	STRM	MT8089	8218	47°45'	8°44'	KLEE-B.	STRM	PA7158	5834	50°09'	11°23'
KLAVEMANN'S STIFT	HOSP	MU4889	2815	53°09'	8°13'	KLEE-B.	MT	MB6541	5017	50°55'	8°30'
KLAVEMANN'S STIFT	HOSP	MO4790	2815	53°09'	8°13'	KLEE-B.	HILL	MB8849	5019	50°54'	8°50'
KLAVER-B.	STRM	MC4644	4115	51°51'	8°13'	KLEE-B.	MT	NB3697	4523	51°25'	9°31'
KLAVERFELDE	FARM	MC5393	3715	52°17'	8°19'	KLEE-B.	HILL	MB8750	4918	51°00'	8°49'
KLAVES	FARM	MC0443	4111	51°50'	7°37'	KLEE-BERG	HILL	PV8698	6335	49°36'	11°35'
KLBF.	RSTA	MB2073	4713	51°12'	7°52'	KLEE-H.	FRST	UQ7904	7246	48°47'	13°21'
KLBF.	RSTA	MV6182	6516	49°29'	8°28'	KLEE-H.	FRST	QV0987	6437	49°30'	11°53'
KLBF.	RSTA	MC3714	4414	51°34'	8°05'	KLEE-W.	MOW	PA9517	6236	49°46'	11°43'
KLBF./NEHEIM-HÜSTEN/	RSTA	MB2899	4513	51°26'	7°58'	KLEEACKER	AN	MV9869	6619	49°22'	8°58'
KLBF.-BOKSEE	RSTA	NF7411	1726	54°14'	10°08'	KLEEACKER	AN	NV1675	6521	49°26'	9°13'
KLBF.-BRÜHL MITTE	RSTA	LB5233	5107	50°50'	6°54'	KLEEACKER	AN	NV1672	6521	49°24'	9°13'
KLBF.-L. BLAR-FRAUENTHAL	RSTA	LB4531	5106	50°44'	6°48'	KLEEACKER	AN	MT2170	8413	47°35'	7°57'
KLBF.-SCHEUERFELDE	RSTA	MB1827	5213	50°47'	7°50'	KLEEACKER	AN	NV3926	7023	48°54'	9°32'
KLBF.-SCHWEICH	RSTA	LA3820	6106	49°49'	6°45'	KLEEACKER	AN	NB1711	5321	50°39'	9°14'
KLBF.-SÜDERSTAPEL-NORDESTAPEL	RSTA	NF1523	1621	54°21'	9°14'	KLEEACKER	AN	NB1307	5321	50°37'	9°11'
KLBFH.	RSTA	MV6081	6516	49°29'	8°27'	KLEEB.	FRST	LV8098	6310	49°37'	7°20'
KLEB	MOW	NV5469	6624	49°22'	9°44'	KLEEBACH	POPL	LB8072	4809	51°11'	7°17'
KLEB	AN	NV4961	6624	49°18'	9°40'	KLEEBACH	STRM	LAB905	6310	49°41'	7°28'
KLEB	AN	NV4959	6724	49°17'	9°40'	KLEEBACH	STRM	MA7293	5517	50°29'	8°37'
KLEB	AN	NV5652	6724	49°13'	9°46'	KLEEBACH	STRM	MA7290	5517	50°28'	8°37'
KLEB	FRST	MU9979	7419	48°34'	8°54'	KLEEBACH	STRM	MA6989	5517	50°27'	8°34'
KLEB	AN	NV8205	7226	48°48'	10°07'	KLEEBACH	STRM	MA7087	5517	50°26'	8°35'
KLEB	FRST	LA7305	6309	49°41'	7°14'	KLEEBACH	UTCH	PT0565	8428	47°32'	10°23'
KLEB	MOW	MT0570	8412	47°35'	7°44'	KLEEBAU	POPL	MU3055	7614	48°21'	8°04'
KLEB	FRST	NA0460	5820	50°11'	9°04'	KLEEBAU	MT	MA6989	5517	50°27'	8°34'
KLEB	AN	NV4860	6723	49°17'	9°40'	KLEEBAU-SHECK	AN	MA6988	5517	50°27'	8°34'
KLEB	AN	NV4459	6723	49°17'	9°36'	KLEEBERG	RUGE	LV9082	6510	49°29'	7°29'
KLEB-OD.-KLAMM-B.	STRM	PT4472	8431	47°35'	10°55'	KLEEBERG	FRST	MV9771	6619	49°23'	8°58'
KLEB-W.	FRST	LV8784	6410	49°30'	7°26'	KLEEBERG	FARM	UP6080	7444	48°33'	13°06'
KLEBA	POPL	NB4030	5123	50°49'	9°34'	KLEEBERG	MT	UU2979	6541	49°26'	12°38'
KLEBALPE	RAST	PT4572	8431	47°35'	10°56'	KLEEBERG	POPL	UU2978	6541	49°26'	12°38'
KLEBERG	AN	MV7016	7117	48°54'	8°35'	KLEEBERG	FRST	UQ2685	6541	49°30'	12°36'
KLEBE-B.	STRM	MB6364	4816	51°08'	8°28'	KLEEBERG	AN	NV4644	6823	49°09'	9°38'
KLEBEL-HTT.	BLOG	UU7337	6945	49°04'	13°16'	KLEEBERG	FARM	TP9566	7539	48°25'	12°14'
KLEBER	AN	NV4008	7123	48°49'	9°32'	KLEEBERG	POPL	UP7467	7545	48°27'	13°18'
KLEBER-B.	MT	LV6763	6609	49°18'	7°10'	KLEEBERG	HILL	PA2654	9830	50°07'	10°46'
KLEBER-B.	STRM	LV6862	6609	49°18'	7°11'	KLEEBERG	FARM	TB8543	6838	49°06'	12°03'
KLEBER-B.	RUGE	NO9474	2928	53°00'	10°24'	KLEEBERG	HILL	TQ9311	7139	48°49'	12°11'
KLEBER-B.	STRM	LV6762	6709	49°18'	7°10'	KLEEBERG	HILL	PV3716	7131	48°53'	10°52'
KLEBERACKER	AN	MA6514	6217	49°47'	8°31'	KLEEBERG	AN	MV7656	6718	49°15'	8°40'
KLEBERBURN	WELL	LA2338	6005	49°58'	6°32'	KLEEBERG	AN	MV9246	6819	49°10'	8°53'
KLEBERSBUSCH	FRST	MV4327	6915	49°00'	8°13'	KLEEBERG	EST	MB1513	5312	50°40'	7°48'
KLEBERÜCK	FRST	NB4230	5123	50°44'	9°36'	KLEEBERGER BACH	STRM	UP7469	7545	48°28'	13°18'
KLEBESFELDE	AN	NV8275	6526	49°25'	10°08'	KLEEBETTEN	MOW	MB9821	5219	50°44'	8°58'
KLEBHAM	PURL	UP3518	7942	48°00'	12°47'	KLEEBKLINGE	VAL	MU9880	7419	48°34'	8°58'
KLEBHEIM	PURL	PA3602	6331	49°39'	10°53'	KLEEBLATT	MT	NC9212	4428	51°03'	10°20'
KLEBHEIMER HUF	FARM	PA1127	6129	49°53'	10°32'	KLEEBORN	FRST	LA3055	5805	50°07'	6°37'
KLEBHEIMER SEE	LAKE	PA3602	6331	49°39'	10°53'	KLEEBR.	WELL	NV3569	6622	49°22'	9°29'
KLEBING	FARM	UP0047	7739	48°15'	12°19'	KLEEBÜHL	MOW	NV5501	7224	48°46'	9°45'
KLEBING	POPL	UP2152	7741	48°18'	12°35'	KLEEBURG	EST	LB4614	5306	50°39'	6°49'
KLEBING	FARM	UP4751	7743	48°18'	12°56'	KLEEBURGER HOF	MILL	LB4614	5306	50°39'	6°49'
KLEBING	POPL	UP2152	7641	48°18'	12°35'	KLEEBURGERHOF	FARM	LA8470	5710	50°16'	7°22'
KLEBING	FARM	UP4801	8143	47°51'	12°58'	KLEEBÜSCH	FRST	LA1256	5804	50°08'	6°22'

NAME	DESIGNATION	GRID REF.	SHEET NO.	LAT.	LONG.	NAME	DESIGNATION	GRID REF.	SHEET NO.	LAT.	LONG.
KLEEBÜSCHLEIN	AN	NV2596	6322	49°37'	9°21'	KLEEWIESE	MDW	NA4007	6223	49°43'	9°33'
KLEEDORF	POPL	PV7690	6434	49°32'	11°26'	KLEEWIESE	AN	MB7907	5318	50°37'	8°42'
KLEEDORF	POPL	QV1114	7137	48°51'	11°53'	KLEEWIESEN	FRST	TR9537	0038	49°57'	12°08'
KLEEDORFER B.	STRM	PV7689	6434	49°32'	11°26'	KLEEWIESEN	POPL	NU3209	8022	47°56'	9°26'
KLEEF	POPL	LB5671	4807	51°10'	6°56'	KLEEWIESEN	MDW	PV5492	6432	49°34'	11°08'
KLEEF AHR	FARM	PT4590	8231	47°45'	10°56'	KLEEWIESEN	STRM	NV2416	7121	48°54'	9°20'
KLEEFELD	AN	NV8444	6826	49°09'	10°09'	KLEEWIESEN	HILL	NC2953	4022	51°56'	9°25'
KLEEFELD	AN	NV4732	6923	49°02'	9°38'	KLEEFF	EST	LB5675	4707	51°12'	6°56'
KLEEFELD	FARM	M81172	4812	51°11'	7°44'	KLEEFF	POPL	LB6689	4608	51°20'	7°05'
KLEEFELD	AN	NV5151	6724	49°13'	9°42'	KLEEFF	MT	M82574	4713	51°13'	7°56'
KLEEFELD	FRST	PU9915	8036	47°57'	11°40'	KLEEFF	BLDG	LB9297	4510	51°25'	7°27'
KLEEFELD	POPL	M03788	2814	53°08'	8°04'	KLEEFF	FRST	LB9297	4510	51°25'	7°27'
KLEEFELD	FARM	NF6060	1325	54°41'	9°56'	KLEEFF	POPL	LB8299	4509	51°26'	7°18'
KLEEFELD	POPL	NU5403	3024	52°22'	9°47'	KLEEFF	UTCH	M82574	4713	51°13'	7°56'
KLEEFLECK	FRST	MV4267	6615	49°21'	8°12'	KLEEFF SIEPEN	FRST	NB7312	5326	50°39'	10°02'
KLEEFLECKEN	AN	MA6616	6217	49°48'	8°32'	KLEFFELTEICH	MDW	NV8322	7026	48°57'	10°08'
KLEEGEWANN	AN	MV5124	7015	48°58'	8°20'	KLEFFERN	AN	MV9805	7119	48°48'	8°58'
KLEEGEWANN	AN	MV6097	6316	49°37'	8°20'	KLEFFERTSBERG	HILL	NC3110	5322	50°38'	9°26'
KLEEGR.	STRM	UU1721	7041	48°55'	12°30'	KLEFFMANN	FARM	MC0225	4311	51°40'	7°35'
KLEEGRAHEN	AN	MT0190	8212	47°45'	7°41'	KLEFFNER	AN	MV8144	6818	49°09'	8°44'
KLEEHAHN	FRST	M82529	5113	50°48'	7°56'	KLEFFHAUS	FARM	LB7750	5009	50°59'	7°15'
KLEEHAHN	POPL	M81327	5212	50°47'	7°46'	KLEFFHAUS	POPL	LB7838	5109	50°53'	7°16'
KLEEHAM	FARM	UP8690	7346	48°39'	13°27'	KLEFFHAUS	FARM	LD8305	3609	52°23'	7°17'
KLEEHAM	FARM	UP3065	7542	48°25'	12°42'	KLEFFING	FARM	MC5484	3716	52°12'	8°20'
KLEEHAM	FRST	UU7607	7145	48°48'	13°19'	KLEFFING	FARM	MU8621	3418	52°32'	8°47'
KLEEHAM	FARM	UP3309	8042	47°55'	12°46'	KLEI	MT	NC7647	4126	51°52'	10°06'
KLEEHAM	FARM	UP1807	8141	47°53'	12°34'	KLEI	POPL	MC1713	4412	51°34'	7°48'
KLEEHAM	FARM	UP1807	8141	47°53'	12°34'	KLEI	POPL	LD9353	4010	51°55'	7°20'
KLEEHAM	FARM	NV5427	7024	49°00'	9°44'	KLEI	HILL	MC0612	3516	52°27'	8°25'
KLEEHAM	ROAD	MA9035	6019	49°58'	8°52'	KLEI	FARM	MF7719	1617	52°19'	8°39'
KLEEHAM	EST	MC7829	4218	51°43'	8°41'	KLEI	BROG	LC8286	3709	52°13'	7°16'
KLEEHAM	FARM	MC8734	4218	51°45'	8°49'	KLEI BR.	HILL	ND0201	3620	52°21'	9°02'
KLEEHAM	FARM	NC1621	4321	51°38'	9°14'	KLEI-B.	HILL	PC1981	3830	52°10'	10°44'
KLEEHAM	FARM	ME1949	2312	53°41'	7°46'	KLEI-B.	HILL	MB4993	4619	51°23'	8°59'
KLEEHAM	FARM	MV2787	6413	49°32'	7°59'	KLEI-B.	HILL	MD1625	3412	52°34'	7°46'
KLEEHAM	FRST	N82848	5022	50°59'	9°24'	KLEI-B.	HILL	M85822	5216	50°45'	8°25'
KLEEK	MT	NC6057	4025	51°58'	9°52'	KLEI-B.	HILL	PC2789	3731	52°14'	10°52'
KLEEKAMP	AN	LB3552	5005	51°00'	6°39'	KLEI-B.	HILL	PC4393	3732	52°16'	11°06'
KLEEKAMP	POPL	MC4772	3815	52°06'	8°14'	KLEI-B.	HILL	PC4092	3732	52°16'	11°03'
KLEEKAMP	FARM	MC4168	3914	52°04'	8°08'	KLEI-B.	HILL	PC3395	3731	52°17'	10°57'
KLEEKAMP	FARM	MD4302	3614	52°22'	8°10'	KLEI-B.	HILL	N88080	4726	51°16'	10°09'
KLEEKAMP	FARM	MC3784	3714	52°12'	8°05'	KLEI-B.	HILL	PC0470	3929	52°04'	10°35'
KLEE KOPF	MT	LA6301	6308	49°39'	7°06'	KLEI-B.	HILL	PC4280	3832	52°09'	11°05'
KLEE KOPF	FRST	NA0682	5620	50°23'	9°05'	KLEI-B.	HILL	PC2291	3730	52°15'	10°47'
KLEE KOPF	MT	NA2295	5421	50°30'	9°19'	KLEI-B.	HILL	PC1389	3729	52°14'	10°40'
KLEE KOPF	MT	N80495	4520	51°24'	9°04'	KLEI-B.	STRM	MC0552	4011	51°55'	7°37'
KLEELIETENBACH	STRM	PA9737	6036	49°57'	11°45'	KLEI-B.	HILL	PC1095	3629	52°18'	10°37'
KLEELOCHWEG	ROAD	UR1017	6240	49°46'	12°22'	KLEI-B.	HILL	PD2201	3630	52°21'	10°47'
KLEELOHE	FRST	UR2032	6041	49°55'	12°29'	KLEI-B.	MILL	MC0492	3711	52°16'	7°35'
KLEELOHE	FRST	UR2032	6040	49°55'	12°29'	KLEI-M.	FARM	LB4385	4706	51°18'	6°45'
KLEELOHWIESE	MUW	UR1018	6240	49°47'	12°22'	KLEIAMSCHF	FARM	ME4001	2714	53°15'	8°06'
KLEEMAIER	FARM	PJ1004	8128	47°53'	10°28'	KLEIAMSCHF	FARM	UU6605	7245	48°47'	13°11'
KLEEMATT	MUW	MU2780	7414	48°34'	8°01'	KLEIAMSCHF	FARM	MC3447	4114	51°52'	8°02'
KLEEMÄTTL	FRST	MT2099	8413	47°34'	7°56'	KLEIAMSCHF	FARM	ME4601	2715	53°15'	8°11'
KLEEMEISTER	BLDG	NU9066	7527	48°26'	10°13'	KLEIAMSCHF	POPL	ME2938	2413	53°35'	7°56'
KLEEMEISTERE	BLDG	NV6811	7125	48°51'	9°56'	KLEIAMSCHF	FARM	MC4930	4215	51°43'	8°16'
KLEEMEISTERE	BLDG	NU6541	7725	48°13'	9°52'	KLEIAMSCHF	MT	LA8774	5610	50°18'	7°25'
KLEEMEISTERE / SCHLUSSHUP	BLDG	NU4858	7623	48°22'	9°39'	KLEIAMSCHF	VAL	NA1752	5821	50°07'	9°14'
KLEEMÜSSE	AN	MU5179	7416	48°34'	8°20'	KLEIAMSCHF	AN	NV1974	6521	49°25'	9°16'
KLEEMÜSSHALDE	FRST	MU5280	7416	48°34'	8°21'	KLEIAMSCHF	FARM	OU1278	7437	48°31'	11°52'
KLEEMÜSSHÜTTE	BLDG	MU5279	7416	48°34'	8°21'	KLEIAMSCHF	STRM	PA4264	5731	50°13'	10°59'
KLEENECK	FRST	MA8030	6018	49°55'	8°43'	KLEIAMSCHF	MILL	PA6566	5733	50°13'	11°19'
KLEENECK WEG	ROAD	MA8131	6018	49°56'	8°44'	KLEIAMSCHF	FRST	MV7333	6917	49°03'	8°38'
KLEEPLATTE	FRST	MU8477	7418	48°33'	8°47'	KLEIAMSCHF	POPL	MF7977	1118	54°50'	8°40'
KLEEPLATTE	AN	NA0865	5720	50°14'	9°07'	KLEIAMSCHF	MT	UP1700	8141	47°50'	12°33'
KLEEPLATTE SCHN.	ROAD	MA8527	6118	49°54'	8°47'	KLEIAMSCHF	FARM	LC2400	4505	51°25'	6°32'
KLEEPLATTE SCHN.	ROAD	MA8427	6018	49°54'	8°47'	KLEIAMSCHF	VAL	PC4588	3732	52°13'	11°07'
KLEER-B.	MT	NA0490	5520	50°28'	9°04'	KLEIAMSCHF	FARM	ME5034	2415	53°33'	8°15'
KLEERANGEN	FRST	TR8541	6038	49°59'	12°00'	KLEIAMSCHF	FARM	MF8569	1218	54°46'	8°46'
KLEEREITHER	FRST	UU6534	6944	49°03'	13°09'	KLEIAMSCHF	FARM	MF7719	1617	54°19'	8°39'
KLEEREUTE	FRST	MU7743	7718	48°14'	8°41'	KLEIAMSCHF	FRST	NC9858	4028	51°58'	10°26'
KLEERHOF	FARM	LB0363	4903	51°05'	6°11'	KLEIAMSCHF	FARM	MF9222	1619	54°21'	8°53'
KLEESBERG	FRST	NA4110	6223	49°44'	9°34'	KLEIAMSCHF	DAM	MF9222	1619	54°21'	8°53'
KLEESBERG	AN	NV4194	6323	49°36'	9°34'	KLEIAMSCHF	HILL	MU7004	3617	52°23'	8°34'
KLEESCHLADE	FARM	M81574	4712	51°13'	7°47'	KLEIAMSCHF	FRST	MD7503	3617	52°23'	8°34'
KLEESCHLAG	FRST	TR9544	5938	50°01'	12°08'	KLEIAMSCHF	FARM	LE4404	2710	53°16'	7°25'
KLEESTADT	POPL	MA9627	6019	49°54'	8°56'	KLEIAMSCHF	FARM	MC5658	4016	51°58'	8°22'
KLEESTÄDTER HECKE	FRST	MA9923	6119	49°52'	8°59'	KLEIAMSCHF	FARM	MC1945	4113	51°51'	7°49'
KLEESTAUB-GR.	UTCH	UU8107	7146	48°48'	13°23'	KLEIAMSCHF	FARM	MC4931	4215	51°44'	8°16'
KLEETZ	MT	PA7240	6034	49°59'	11°24'	KLEIAMSCHF	FARM	MC4930	4215	51°44'	8°16'
KLEETZHÖFE	POPL	PA7140	6034	49°59'	11°23'	KLEIAMSCHF	FARM	MC4128	4214	51°42'	8°09'
KLEEWEG	AN	NV2713	7122	48°52'	9°22'	KLEIAMSCHF	ROAD	KB9044	5002	50°55'	6°01'
KLEEWEG	AN	NV5896	6324	49°37'	9°48'	KLEIAMSCHF					
KLEEWEGALLEE	ROAD	MA0538	7812	48°11'	7°43'	KLEIAMSCHF					
KLEEWIESE	AN	PA3237	6031	49°58'	10°50'	KLEIAMSCHF					

NAME	DESIGNATION	GRID REF.	SHEET NO.	LAT.	LONG.	NAME	DESIGNATION	GRID REF.	SHEET NO.	LAT.	LONG.
KLEILOCH	POPL	MC3023	4313	51°39'	7°59'	KLEIN-B.	MT	N86121	5225	50°44'	9°52'
KLEIMANN	FARM	MC4138	4214	51°47'	8°08'	KLEIN-B.	STRM	UA0862	5837	50°10'	11°53'
KLEIMANN	FARM	LC7782	3809	52°10'	7°12'	KLEIN-BLANKENBACH	POPL	NA1645	5921	50°03'	9°13'
KLEIMANN	FARM	LC7978	3809	52°08'	7°14'	KLEIN-EICHEN	POPL	N80304	5420	50°35'	9°02'
KLEIMANN	FARM	LC9770	3911	52°04'	7°30'	KLEIN-GEBA	RUGE	N89203	5427	50°34'	10°18'
KLEIMANN	FARM	LC9352	4010	51°54'	7°26'	KLEIN-HABELSBACH	FARM	U00110	7139	48°49'	12°17'
KLEIMANN	FARM	MC0861	4011	51°59'	7°40'	KLEIN-HEPPENHEIM	POPL	MY7499	6517	49°39'	8°38'
KLEIMANN	FARM	LC8285	3709	52°12'	7°16'	KLEIN-HORNBAACH	POPL	NV2094	5421	49°36'	9°17'
KLEIMANN	FARM	LC8488	3709	52°14'	7°18'	KLEIN-KAROLINENFELD	POPL	QU0513	8036	47°56'	11°45'
KLEIMATTHF.	FARM	MU4129	7815	48°07'	8°13'	KLEIN-M.	MILL	QU2130	7937	48°05'	11°58'
KLEIMEIER	FARM	MC0282	3818	52°11'	8°44'	KLEIN-M.	MILL	MA4766	5715	50°15'	8°16'
KLEIMEIER	FARM	MC0791	3711	52°16'	7°38'	KLEIN-M.	MILL	MV3316	7014	48°54'	8°05'
KLEIMEYER	FARM	MC3283	3814	52°12'	8°01'	KLEIN-M.	MILL	LV3843	8806	49°07'	8°47'
KLEIN	STRM	M89529	5119	50°49'	8°56'	KLEIN-M.	MILL	N82929	5122	50°49'	9°25'
KLEIN	STRM	M89928	5119	50°48'	8°59'	KLEIN-M.	MILL	P49238	8036	49°58'	11°41'
KLEIN	STRM	N80027	5220	50°48'	9°00'	KLEIN-M.	MILL	MA7078	9617	50°21'	8°35'
KLEIN	STRM	M89927	5219	50°48'	8°59'	KLEIN-M.	MILL	MA5676	9616	50°20'	8°23'
KLEIN	AN	MV6478	6517	49°27'	8°30'	KLEIN-NORDEDE	POPL	NE4252	2223	53°43'	9°38'
KLEIN /SÜDER/BOLLENHAGEN	POPL	ME5207	2615	53°19'	8°17'	KLEIN-NULLAND	POPL	K89338	5102	50°51'	6°04'
KLEIN ALFALTERBACH	POPL	PV8753	6735	49°12'	11°34'	KLEIN-REIT-B.	STRM	QU0075	8335	47°36'	11°40'
KLEIN AMERIKA	FARM	NE2399	1822	54°08'	9°21'	KLEIN-RIGI	FARM	NT1575	8321	47°38'	9°12'
KLEIN ARENTSEE	POPL	NE2070	2121	53°53'	9°18'	KLEIN-SCHLAMIN	POPL	PF2003	1831	54°10'	10°50'
KLEIN ATZENBOUR	AN	KV9795	6403	49°34'	6°11'	KLEIN-SCHÖNACH	POPL	NUL1701	8121	47°52'	9°14'
KLEIN AUMAN	FARM	UP7163	7545	48°16'	13°16'	KLEIN-SCHÖNTHAL	POPL	UR2836	6041	49°57'	12°36'
KLEIN BÄCHLI	STRM	MT7062	8417	47°31'	8°36'	KLEIN-SCHWARZENBACH	POPL	P49369	5736	50°14'	11°43'
KLEIN BENZER HOLZ	FRST	PF0708	1729	54°12'	10°38'	KLEIN-SEEBACH	POPL	PA4401	8332	49°39'	10°59'
KLEIN BIEBERAU	POPL	MA8312	6218	49°46'	8°46'	KLEIN-SEESTER	POPL	NE4051	2223	53°42'	9°37'
KLEIN BOHLSCHIED	FRST	LA0273	5703	50°17'	6°13'	KLEIN-SEIFERTSHOLZ	FRST	NAB563	5725	50°13'	9°55'
KLEIN BÖRSTELER JÄGERGÄRTEN	AN	NE6541	2325	53°37'	9°59'	KLEIN-STEINHEIM /MAIN/	POPL	MA9351	5819	50°07'	8°54'
KLEIN BOSSEBORN	POPL	NC2133	4221	51°45'	9°18'	KLEIN-STEINLOHE	POPL	QU2880	6541	49°27'	12°38'
KLEIN BUCHFELD	POPL	PA4016	6231	49°47'	10°56'	KLEIN-UMSTADT	POPL	MA9626	6119	49°53'	8°56'
KLEIN UAHUMER FURST	FRST	PC2761	3831	52°10'	10°52'	KLEIN-VICHTACH	POPL	PA7009	5734	50°15'	11°23'
KLEIN DÜLZERHOF	FARM	NV7311	7125	48°51'	10°00'	KLEIN-VILLAH	FARM	NE2742	2322	53°38'	9°25'
KLEIN EICHEL	AN	MA9710	6219	49°44'	8°58'	KLEIN-W.	FRST	U05515	7146	48°53'	13°26'
KLEIN EISENBÄCHLE	POPL	MU4409	8015	47°56'	8°15'	KLEIN-WEISMANNSDORF	POPL	PV4071	6631	49°22'	10°56'
KLEIN ERLBACH	POPL	PV1793	6429	49°35'	10°37'	KLEIN-WENDE RN	POPL	TR8643	5938	50°00'	12°01'
KLEIN FLÜRLEIN	AN	NV4195	6323	49°36'	9°34'	KLEIN-WENKHEIM	POPL	NA9167	5727	50°15'	10°17'
KLEIN FÖRSTCHEN	FRST	LB2145	5004	50°56'	6°27'	KLEIN-ZIMMER	POPL	MA8924	6119	49°52'	8°51'
KLEIN FRANKREICH R.	RUIN	MV1739	6813	49°06'	7°52'	KLEINABENBERG	POPL	PV4456	6731	49°14'	10°59'
KLEIN GRESSINGEN	POPL	PA0520	6128	49°49'	10°28'	KLEINAITICH	POPL	QU0312	7139	48°50'	12°19'
KLEIN GRÜNLAND	POPL	NE3864	2123	53°49'	9°35'	KLEINAIIGN	FARM	TP8866	7538	48°25'	12°08'
KLEIN GUMPEN	POPL	MA8706	6218	49°42'	8°49'	KLEINAIIGN	POPL	U04763	6643	49°18'	12°54'
KLEIN HACKEBOE	POPL	NE2475	2022	53°55'	9°22'	KLEINAIIGNER-M.	MILL	QU4763	6643	49°18'	12°54'
KLEIN HARABACH	POPL	NV8382	6526	49°29'	10°09'	KLEINAITINGEN	POPL	PV3642	7731	48°13'	10°50'
KLEIN HEINS	POPL	ND2866	3022	52°57'	9°25'	KLEINALBERSHOF	POPL	PV9497	6436	49°36'	11°41'
KLEIN HÖHNERT	FRST	MU2355	7613	48°21'	7°58'	KLEINALFALTERBACH	POPL	PV8752	6835	49°11'	11°34'
KLEIN JÜNDEWATT	POPL	NF0882	1120	54°53'	9°07'	KLEINALGERMISSEN	POPL	NC6589	3725	52°15'	9°57'
KLEIN KARBEN	POPL	MA8353	5718	50°13'	8°46'	KLEINALLMANNESBERG	HILL	PV9772	6636	49°22'	11°43'
KLEIN KISSENDORF	POPL	NU8881	7527	48°24'	10°11'	KLEINALLMENWEG	ROAD	MV6753	6717	49°14'	8°33'
KLEIN KÖNIGSPIECK	FARM	MF9549	1419	54°35'	8°55'	KLEINALLMERSPANN	POPL	NV6947	6825	49°10'	9°57'
KLEIN KREMPDORF	POPL	NE3084	2122	53°49'	9°28'	KLEINALM	FRST	QU0511	7146	48°51'	13°43'
KLEIN MEDERSCHACH	FARM	PV1405	8129	47°53'	10°31'	KLEINALMERUDE	POPL	N85487	4624	51°20'	9°46'
KLEIN MÜHLEN	POPL	NV8954	6727	49°14'	10°13'	KLEINALMEYERSCHLOSS /MARIENBURG/	ROCK	UQ9318	7047	48°54'	13°32'
KLEIN NEUSES	POPL	PA3004	6330	49°40'	10°48'	KLEINALTDORF	POPL	NV5529	6924	49°01'	9°45'
KLEIN OCHSENFURT	POPL	NA7502	6326	49°40'	10°02'	KLEINALTDORF	POPL	NV6541	6825	49°07'	9°53'
KLEIN OHRENBRUNN	POPL	PV0444	6828	49°08'	10°26'	KLEINANSBACH	POPL	NV8359	6726	49°17'	10°08'
KLEIN PAARLO	POPL	K89270	4802	51°09'	6°02'	KLEINARMENLAND	FARM	ME0746	2311	53°39'	7°35'
KLEIN PAMPAUER ZUSCHLAG	FRST	PE0430	2429	53°40'	10°34'	KLEINARMSCHLAG	POPL	UQ7414	7145	48°52'	13°17'
KLEIN RECHENBERGALPE	PAST	UN1388	8241	47°43'	12°31'	KLEINARRESHAUSEN	POPL	PU9079	7435	48°32'	11°34'
KLEIN REIT-B.	STRM	QU0075	8336	47°38'	11°40'	KLEINASCHAFF	STRM	NA2234	6021	49°57'	9°19'
KLEIN REKENER MARK	AN	LC6639	4208	51°47'	7°04'	KLEINASCHAU	FARM	TP8122	7938	48°01'	12°04'
KLEIN REMELS	POPL	ME1404	2712	53°17'	7°43'	KLEINASCHAU	POPL	PT6578	6333	47°38'	11°12'
KLEIN RINOERFELD	POPL	NA6105	6325	49°42'	9°51'	KLEINASPACH	POPL	NV2626	7022	48°59'	9°22'
KLEIN RÜDER	AN	MV4215	7115	48°53'	8°13'	KLEINASPE	POPL	NE2224	2522	53°28'	9°20'
KLEIN ROTFELD	AN	MU1865	7513	48°26'	7°53'	KLEINASPERGLE	GARN	NV1016	7120	48°54'	9°08'
KLEIN SCHWARZENMOOR	POPL	MC8172	3918	52°06'	8°43'	KLEINAU-W.	LAKE	PV3996	6331	49°36'	10°55'
KLEIN SEHLINGEN	POPL	ND2569	3022	52°58'	9°22'	KLEINAUFS-BR.	SPRG	PA3271	5731	50°17'	10°51'
KLEIN SPECHBACH	AN	MV9167	6619	49°21'	8°53'	KLEININAY	FARM	UQ0669	7540	48°27'	12°23'
KLEIN STÜCKHEIMER FURST	FRST	PC0585	3729	52°12'	10°32'	KLEINBACH	STRM	MT0668	8412	47°33'	7°45'
KLEIN TEGERNSEERBERG	POPL	QU0787	8236	47°42'	11°46'	KLEINBACHERN	POPL	PV9764	7636	48°24'	11°40'
KLEIN WLRICHSHAUSEN	POPL	NV9055	6727	49°14'	10°14'	KLEINBACHERN	FARM	PV9764	7636	48°24'	11°40'
KLEIN ÜTZE	FARM	NO7712	3526	52°27'	10°08'	KLEINBALKEN	FARM	LB7946	5009	50°57'	7°17'
KLEIN WACHENRÜTH	FRST	NE9033	2426	53°32'	10°22'	KLEINBÄRENWELER	POPL	NV7764	6626	49°19'	10°04'
KLEIN WALDCHEN	POPL	PA2312	6230	49°45'	10°43'	KLEINBÄRLUCHWEG	ROAD	MU5987	7310	48°38'	8°26'
KLEIN WALDHAUSEN	FRST	MV9263	6619	49°19'	8°53'	KLEINBÄRN.	STRM	QU5919	7044	48°54'	13°05'
KLEIN WEISACH	POPL	NV9053	6727	49°13'	10°14'	KLEINBÄRNACH	POPL	UQ5619	7044	48°54'	13°04'
KLEIN WINDSCHEID	POPL	PA1706	8329	49°42'	10°37'	KLEINBAUERN-A.	BLDG	PT9182	6335	47°40'	11°32'
KLEIN ZIMMERER W.	AN	LV9046	6810	49°09'	7°29'	KLEINBAUERNHOF	FARM	MU2514	8014	47°58'	8°00'
KLEIN-ANHAUSEN	FRST	MA8329	6018	49°55'	8°46'	KLEINBECK	FARM	LB7889	4609	51°20'	7°15'
KLEIN-B.	POPL	PU0766	7528	48°26'	10°27'	KLEINBELLHOFEN	POPL	PV0793	6433	49°34'	11°19'
KLEIN-B.	HILL	PA7701	6334	49°38'	11°27'	KLEINBERG	FARM	LB5672	4807	51°11'	6°56'
KLEIN-B.	HILL	UQ7214	7145	48°52'	13°15'	KLEINBERG	FRST	UQ5638	6944	49°05'	13°04'
KLEIN-B.	HILL	TR9516	6238	49°46'	12°09'	KLEINBERG	POPL	UV4615	7143	53°22'	12°43'
KLEIN-B.	DTCH	PT8788	8235	47°43'	11°29'	KLEINBERGERHOF	FARM	LC4616	4406	51°34'	6°47'

NAME	DESIGNATION	GRID REF.	SHEET NO.	LAT.	LONG.	NAME	DESIGNATION	GRID REF.	SHEET NO.	LAT.	LONG.
KLEINBERGHAM	POPL	UP0819	8040	48°00'	12°26'	KLEINE BREITE	LAKE	NF3940	1423	54°30'	9°36'
KLEINBERGHAM	POPL	PV7247	6834	49°09'	11°22'	KLEINE BUCHHORST	FRST	M05844	3216	52°45'	8°23'
KLEINBERGHOFEN	POPL	PU6858	7633	48°21'	11°18'	KLEINE BUSCH	FRST	MV5514	7116	48°53'	8°23'
KLEINBERGHOFEN	FARM	QV1815	7137	48°51'	11°57'	KLEINE DONAU	STRM	PV9506	7235	48°47'	11°40'
KLEINBERGHOLZ	FRST	NT8874	8327	47°37'	10°10'	KLEINE DONAU	STRM	PU1182	7429	48°35'	10°30'
KLEINBERGL	HILL	UQ3255	8742	49°13'	12°41'	KLEINE OUNGE	FARM	MD7990	2818	53°09'	8°41'
KLEINBERGLE	AN	NU1985	7321	48°47'	9°16'	KLEINE EBEN	FRST	UQ6249	6844	49°11'	13°07'
KLEINBETTENRAIN	FARM	UP0679	7440	48°42'	12°22'	KLEINE EBENE	FRST	UQ4354	6743	49°13'	12°50'
KLEINBETTLINGEN	POPL	NU2180	7421	48°34'	9°17'	KLEINE EBENE	FRST	UQ5939	6944	49°05'	13°04'
KLEINBEUREN	POPL	PU0181	7828	48°24'	10°22'	KLEINE EHE	STRM	NV9896	6328	49°36'	10°22'
KLEINBEUREN	POPL	PU0181	7528	48°24'	10°22'	KLEINE EHE	STRM	PV0294	8428	49°35'	10°25'
KLEINBG.	MT	UQ2540	6941	49°05'	12°36'	KLEINE EHSCHLUD	MT	MV2468	6613	49°22'	7°57'
KLEINBICHELECK	HILL	PT4480	8331	47°39'	10°55'	KLEINE EICHEN	FRST	MU9484	7319	48°36'	8°55'
KLEINBIRK	FRST	LV8346	6810	49°09'	7°24'	KLEINE EICHENHALDE	FRST	MU7175	7417	48°32'	8°37'
KLEINBIRKENFELD	AN	MA3834	8014	49°57'	8°08'	KLEINE EICHOLZ	FRST	NV5495	8324	49°36'	9°49'
KLEINBISSENDURF	POPL	OV0453	8736	49°12'	11°48'	KLEINE ELBE	STRM	NE6029	2425	53°30'	9°54'
KLEINBLIERSBACH	POPL	LB7440	5009	50°54'	7°13'	KLEINE ENZ	STRM	MU6791	7317	48°40'	8°33'
KLEINBLITTERSDOORFER GEMEINDEWALD	FRST	LV5847	6808	49°10'	7°03'	KLEINE ENZ	STRM	MU8897	7217	48°45'	8°34'
KLEINBLITTERSDOORF	POPL	LV5647	6808	49°09'	7°01'	KLEINE ENZ	SAND	MU7710	1717	54°14'	8°39'
KLEINBLUMENTHAL	FARM	NF6509	1726	54°15'	10°00'	KLEINE FLIEGENPLATE	AN	MU7810	1718	54°14'	8°40'
KLEINBUBRACH	FARM	UQ4419	7043	48°54'	12°52'	KLEINE FLUR	AN	MU5299	6316	49°38'	8°20'
KLEINBUCKENHEIM	POPL	MV4195	8315	49°36'	8°11'	KLEINE FLUR	AN	NA8244	5926	50°03'	10°08'
KLEINBUCKERN	POPL	MD1621	3412	52°32'	7°46'	KLEINE FLÜRLEINS	AN	NA3405	6222	49°42'	9°28'
KLEINBÜRNEN-B.	STRM	LA9772	5711	50°17'	7°33'	KLEINE GÄBEL	VAL	MT0898	8112	47°50'	7°46'
KLEINBOTTWAR	POPL	NV2025	7021	48°59'	9°16'	KLEINE GANBERT	FRST	MU2159	7613	48°23'	7°56'
KLEINBRACH	POPL	NA7665	5728	50°14'	10°04'	KLEINE GEEST	FARM	ME8955	2219	53°45'	8°50'
KLEINBRACHBACH	FARM	NV6150	6725	49°12'	9°50'	KLEINE GIESS	STRM	MA3340	5414	50°00'	8°04'
KLEINBREITENBRUNN	POPL	PV2122	6730	49°12'	10°40'	KLEINE GÖHRDE	FRST	PU1988	2830	53°08'	10°47'
KLEINBREITHEIM	POPL	NV7156	6725	49°15'	9°59'	KLEINE GOLDDACH	UTCH	UQ0244	7738	48°11'	11°45'
KLEINBROICH	POPL	LB5269	4807	51°09'	8°53'	KLEINE GOLDDACH	UTCH	NT8886	8227	47°43'	10°10'
KLEINBRUCH	POPL	LB7163	4808	51°06'	7°10'	KLEINE HAEDERAUE	MDW	MA3941	5914	50°01'	8°09'
KLEINBRUCK	POPL	UQ3440	6942	49°05'	12°44'	KLEINE HAI	AN	NC8656	4027	51°57'	10°15'
KLEINBRUNN-GR.	GRGE	NA0624	6120	49°52'	9°05'	KLEINE HAI	FRST	NC9118	4327	51°36'	10°19'
KLEINBUCHBERG	FARM	UP1263	7640	48°23'	12°28'	KLEINE HALLIG	PAST	MF8966	1218	54°44'	8°50'
KLEINBUCHLBERG	POPL	UR0037	6039	49°57'	12°13'	KLEINE HASBACH	FRST	NV1170	6620	49°23'	9°09'
KLEINBÜLLESHEIM	POPL	LB4616	5306	50°40'	6°49'	KLEINE HÄUSER	POPL	ME2344	2313	53°38'	7°50'
KLEINBUNDENBACH	POPL	LV8663	6810	49°18'	7°26'	KLEINE HÄUSER	POPL	ME2846	2313	53°39'	7°55'
KLEINBURG	POPL	PE1408	2730	53°17'	10°43'	KLEINE HAUSSTATT	FRST	MA6625	6117	49°53'	8°32'
KLEINBURG	FARM	ME3442	2314	53°37'	8°00'	KLEINE HEIDE	SCRB	NO5310	3524	52°26'	9°47'
KLEINBÜSCH	FRST	LA0337	6003	49°57'	6°15'	KLEINE HEIDE	AN	UQ2917	7142	48°53'	12°40'
KLEINCHEN	FARM	LC5140	4207	51°42'	8°50'	KLEINE HERRENNEUEN	FRST	ME4113	2614	53°22'	8°07'
KLEINCOMBURG	BLDG	NV5438	6924	49°05'	9°44'	KLEINE HÖFATS	PEAK	PT0247	8628	47°22'	10°21'
KLEINDECHSENDURF	POPL	PV4099	6331	49°38'	10°56'	KLEINE HÖHE	AN	LV9295	8311	49°36'	7°31'
KLEINDEINBACH	POPL	NV5505	7224	48°48'	9°45'	KLEINE HOHL	FRST	LV7244	6809	49°08'	7°15'
KLEINDEKSONU	POPL	ME9680	2019	53°58'	8°58'	KLEINE HÖLLE	MDW	UQ4467	6643	49°20'	12°51'
KLEININGHARTING	POPL	PU8716	8035	47°58'	11°31'	KLEINE HÖLLE	VAL	PA6607	6333	49°42'	11°18'
KLEININDORFKRUG	BLDG	NF0828	1620	54°24'	9°07'	KLEINE HOLZ	AN	NA6400	6325	49°39'	9°53'
KLEININDRESBACH	POPL	LB7644	5009	50°56'	7°14'	KLEINE HOLZWIEM	AN	PE2174	2031	53°54'	10°50'
KLEININDSCHOFF	FARM	MC4843	4115	51°50'	8°15'	KLEINE HOMBURG	FRST	MU9611	8019	47°57'	8°57'
KLEINE	FARM	MC3798	3814	52°20'	8°05'	KLEINE HORST	AN	NC5936	4225	51°46'	9°51'
KLEINE	FARM	MD9404	3619	52°23'	8°55'	KLEINE HUVE	FARM	K89786	4702	51°17'	8°05'
KLEINE	FARM	MC6856	4017	51°57'	8°32'	KLEINE HUBE	FRST	MU8897	7218	48°44'	8°49'
KLEINE	FARM	MC4029	4214	51°42'	8°08'	KLEINE HUFEN	FRST	LV3756	6706	49°14'	8°46'
KLEINE	FARM	MC5072	3915	52°06'	8°16'	KLEINE HUNDEN S.	ROAD	MA6234	6018	49°57'	8°28'
KLEINE	FARM	MC4971	3915	52°05'	8°16'	KLEINE ILL	STRM	MU0370	7512	48°28'	7°41'
KLEINE	FARM	MC3962	3914	52°00'	8°07'	KLEINE ISAR	STRM	TP9080	7438	48°32'	12°09'
KLEINE	FARM	LC8718	4310	51°38'	7°22'	KLEINE ISAR	STRM	TP9181	7439	48°33'	12°10'
KLEINE /BELCHEN/ WIESE	STRM	MT1295	8112	47°48'	7°50'	KLEINE KALMIT	HILL	MV3148	8814	49°11'	8°03'
KLEINE /FELCHEN/ WIESE	STRM	MT1294	8212	47°48'	7°50'	KLEINE KAMMER	AN	NU4492	7323	48°41'	9°36'
KLEINE ALLE	STRM	PD2017	3530	52°29'	10°46'	KLEINE KANZELBACH	STRM	MU7279	6517	49°28'	8°37'
KLEINE ALMENDE	AN	MV5689	6416	49°33'	8°23'	KLEINE KINZIG	STRM	MU5254	7616	48°20'	8°21'
KLEINE ALTHASSEL	POPL	LC3504	4505	51°28'	8°37'	KLEINE KINZIG	STRM	MU5251	7616	48°19'	8°21'
KLEINE AMMER	UTCH	PT5571	8432	47°34'	11°04'	KLEINE KINZIG	STRM	MU5359	7616	48°23'	8°22'
KLEINE ASSLITZ	HILL	PA4961	5832	50°11'	11°05'	KLEINE KINZIG	STRM	MU5383	7518	48°25'	8°22'
KLEINE AU	AN	NV4267	8623	49°21'	9°35'	KLEINE KLINGE	GRGE	NA3811	8223	49°45'	9°30'
KLEINE AU	AN	UP8388	7546	48°28'	13°25'	KLEINE KLUS	FARM	MC9891	3719	52°16'	8°58'
KLEINE AU	FRST	UQ8818	7046	48°54'	13°28'	KLEINE KOHLSTATT	FRST	PU8073	7534	48°29'	11°26'
KLEINE AU	STRM	NF0161	1320	54°42'	9°01'	KLEINE KUHACH	FRST	MV9640	6819	49°07'	8°57'
KLEINE AU	STRM	NF0156	1320	54°39'	9°01'	KLEINE KULM	MT	UQ0484	6539	49°29'	12°17'
KLEINE AU	MDW	TQ9424	7039	48°56'	12°11'	KLEINE LABER	STRM	UQ0510	7140	48°49'	12°20'
KLEINE AU	MDW	TQ9214	7139	48°51'	12°10'	KLEINE LABER	STRM	UQ0209	7139	48°48'	12°18'
KLEINE AU	MDW	NA4224	6123	49°52'	9°35'	KLEINE LABER	STRM	UQ1215	7140	48°52'	12°26'
KLEINE AU	UTCH	NE6474	2025	53°55'	9°58'	KLEINE LAINE	STRM	PT8176	8334	47°37'	11°25'
KLEINE B.	STRM	MD2630	3313	52°37'	7°55'	KLEINE LANN	FRST	MV5667	6618	49°21'	8°23'
KLEINE BACH	STRM	MV9183	8619	49°19'	8°53'	KLEINE LAUTER	STRM	NU3380	7422	48°34'	9°27'
KLEINE BACH	STRM	MV4262	8619	49°19'	8°53'	KLEINE LEDDER	POPL	LB7662	4909	51°06'	7°14'
KLEINE BACH	STRM	MV7452	6717	49°13'	8°38'	KLEINE LEITE	SLP	NA5264	5724	50°13'	9°44'
KLEINE BEINE	AN	MA7131	6017	49°56'	8°36'	KLEINE LICHSE	AN	NU8885	7327	48°37'	10°11'
KLEINE BERG	SLP	UQ5534	8944	49°02'	14°01'	KLEINE LINDE	MONU	NU6268	7525	48°28'	9°50'
KLEINE BERKENBERG	FARM	LB8589	4610	51°20'	7°21'	KLEINE LÜCHER	GRGE	NA9308	6227	49°43'	10°17'
KLEINE BIRKEN	FARM	PA8084	5735	50°12'	11°31'	KLEINE LUH	AN	MA8858	5819	50°10'	8°50'
KLEINE BORBACH	POPL	LB8798	4510	51°25'	7°23'	KLEINE LOH	FRST	MA8758	5818	50°10'	8°49'
KLEINE BOTTWAR	STRM	NU2028	6921	49°00'	9°18'	KLEINE LUCIE	AN	PO4781	2933	53°03'	11°11'
KLEINE BRANDWIESE	FRST	UQ6055	6744	49°14'	13°05'	KLEINE M.	MILL	M88591	4618	51°22'	8°47'

NAME	DESIGNATION	GRID REF.	SHEET NO.	LAT.	LONG.	NAME	DESIGNATION	GRID REF.	SHEET NO.	LAT.	LONG.
KLEINE M.	MILL	N84852	4924	51°01'	9°41'	KLEINE WEISACH	STRM	PA2507	6230	49°42'	10°44'
KLEINE M.	MILL	N85750	4924	51°00'	9°49'	KLEINE WELT	FRST	NC8039	4227	51°48'	10°10'
KLEINE M.	MILL	NC9610	4428	51°32'	10°23'	KLEINE WIECK	MDW	NC5297	3624	52°19'	9°46'
KLEINE M.	MILL	MC4867	3915	52°03'	8°14'	KLEINE WIESE	MDW	MA6847	5917	50°04'	8°33'
KLEINE M.	MILL	N83804	5423	50°35'	9°32'	KLEINE WIESE	STRM	MT0985	8212	47°43'	7°47'
KLEINE MARK	FRST	MA8409	6218	49°44'	8°47'	KLEINE WIESE	STRM	MT0979	8312	47°39'	7°47'
KLEINE MARSCH	AN	ND1757	3121	52°52'	9°15'	KLEINE WIESEN	MDW	NA4207	6223	49°43'	9°35'
KLEINE MASCH	MRS	MD8121	3418	52°32'	8°43'	KLEINE WIESMANN	FARM	LC8946	4110	51°51'	7°23'
KLEINE MASS	FRST	NA5154	5824	50°08'	9°43'	KLEINE WINDWARTE	HILL	PA7648	5934	50°03'	11°28'
KLEINE MENAU	AN	PV8000	7234	48°44'	11°27'	KLEINE WOLFSCHLUCHT	GRGE	QT0675	8436	47°36'	11°44'
KLEINE MINDEL	STRM	PU0554	7628	48°20'	10°25'	KLEINE WUOG GUMPEN	WELL	MT2883	8314	47°42'	8°02'
KLEINE MINDEL	STRM	PU0843	7728	48°14'	10°27'	KLEINE ZELG	FRST	UR0120	6139	49°48'	12°14'
KLEINE MINDEL	STRM	PU0649	7728	48°17'	10°26'	KLEINE ZELG	AN	MT1776	8313	47°38'	7°54'
KLEINE MOLDAU	STRM	UO0126	7047	48°59'	13°39'	KLEINE ZINSHECKE	FRST	NA0024	6120	49°52'	9°00'
KLEINE MOLDAU	STRM	VQ0024	7047	48°58'	13°38'	KLEINE ZWERCH	AN	UR0508	6339	49°42'	12°18'
KLEINE MÜHLHALDE	SLP	MU5985	7316	48°37'	8°26'	KLEINE-AUB	AN	NV4782	6523	49°29'	9°39'
KLEINE MÜSSE	FRST	MU6877	7417	48°33'	8°34'	KLEINE-B.	HILL	MA3827	6114	49°53'	8°08'
KLEINE MÜSSE	FRST	MU7494	7217	48°42'	8°39'	KLEINE-B.	AN	MA9721	6119	49°50'	8°58'
KLEINE NAME	STRM	MA2227	6113	49°53'	7°55'	KLEINE-M.	MILL	NC6283	3725	52°12'	9°55'
KLEINE OHE	STRM	UQ8618	7046	48°54'	13°26'	KLEINEBERG	FARM	MC6565	3916	52°02'	8°29'
KLEINE OHE	STRM	UU8721	7046	48°56'	13°28'	KLEINEBERG	FRST	M85773	4716	51°12'	8°23'
KLEINE OHE	STRM	UQ8620	7046	48°55'	13°26'	KLEINEBRINKSHOF	FARM	LC4907	4506	51°30'	6°49'
KLEINE OHE	STRM	UP6496	7244	48°42'	13°09'	KLEINECK	AN	MT4381	8315	47°41'	8°14'
KLEINE OHE	STRM	UQ6805	7245	48°47'	13°12'	KLEINECK	FRST	MT3673	8314	47°36'	8°09'
KLEINE OHE	STRM	UU6604	7245	48°46'	13°11'	KLEINECKLE	FRST	MU3766	7514	48°27'	8°09'
KLEINE OHE	STRM	UQ6602	7245	48°45'	13°11'	KLEINEFELOSHUF	FARM	LC4907	4507	51°30'	6°49'
KLEINE OHE	STRM	UQ8313	7146	48°51'	13°24'	KLEINEGGENBERG	POPL	UP2758	7642	48°21'	12°40'
KLEINE OHE	STRM	UQ8010	7146	48°50'	13°22'	KLEINEGLEE	POPL	PU9005	8135	47°52'	11°32'
KLEINE OHE	STRM	UQ8616	7146	48°53'	13°27'	KLEINEHINRICH	FARM	MC4855	4015	51°57'	8°14'
KLEINE OHE	STRM	UQ6700	7245	48°44'	13°11'	KLEINEHÖHE	POPL	L86784	4708	51°17'	7°05'
KLEINE OHE	STRM	UP7598	7245	48°43'	13°18'	KLEINEHORST	FRST	NU5758	3125	52°52'	9°51'
KLEINE OHE	STRM	UP6698	7245	48°43'	13°11'	KLEINEICH	FARM	UP3518	8042	48°00'	12°47'
KLEINE PAAR	STRM	PU4695	7331	48°41'	10°59'	KLEINEICH	POPL	UQ3024	7042	48°59'	12°41'
KLEINE PAAR	STRM	PU4492	7331	48°40'	10°58'	KLEINEICHERG	POPL	U05408	7144	48°48'	13°01'
KLEINE PLATTE	FRST	OV1198	6337	49°36'	11°55'	KLEINEICHEN	POPL	L88566	4810	51°08'	7°22'
KLEINE PLATTE	AN	QU0231	6939	49°00'	12°17'	KLEINEICHEN	POPL	L86941	5008	50°54'	7°08'
KLEINE RAY	FARM	LC3120	4305	51°36'	6°34'	KLEINEICHENHAUSEN	POPL	PU9314	8035	47°57'	11°35'
KLEINE REUTELEN	FRST	MU8517	7918	48°00'	8°48'	KLEINEICHULZHEIM	POPL	NV2175	6521	49°26'	9°17'
KLEINE RIEDFURT	AN	MV9936	6919	49°05'	8°59'	KLEINEIGEN	POPL	L87541	5009	50°54'	7°13'
KLEINE RIEGELN	MT	UQ8237	6946	49°04'	13°23'	KLEINEINZENRIED	POPL	UQ2066	6641	49°19'	12°31'
KLEINE RUER	STRM	KA9796	5502	50°29'	6°08'	KLEINEIS	VAL	UN3668	8442	47°33'	12°49'
KLEINE ROSSKUPF	FRST	MU1816	8013	47°59'	7°54'	KLEINEISENBACH	POPL	PU9260	7635	48°22'	11°35'
KLEINE ROTH	STRM	PV5753	6732	49°13'	11°10'	KLEINEISHÖRN / RAUH K.	PEAK	UN3569	8442	47°33'	12°49'
KLEINE ROTH	STRM	PV6056	6733	49°14'	11°12'	KLEINEJASPER	FARM	MC4825	4315	51°40'	8°15'
KLEINE ROTH	STRM	NU8543	7726	48°14'	10°08'	KLEINEK MEISENRAIN	FRST	MV2472	6613	49°24'	7°57'
KLEINE S.	ROAD	MA6708	6217	49°43'	8°32'	KLEINELOCIE	AN	PD4482	2932	53°04'	11°09'
KLEINE SAUMÜSSE	MRS	MV7103	7217	48°47'	8°37'	KLEINEMOOR	FARM	NU0580	2920	53°04'	9°04'
KLEINE SCHATZGRUBE	FRST	PV8795	6435	49°35'	11°35'	KLEINEN DRÜSEN	FRST	PE1338	2430	53°35'	10°43'
KLEINE SCHIPSTREIT	FRST	MD4297	2714	53°13'	8°08'	KLEINENBERG	POPL	NC2056	4021	51°57'	9°17'
KLEINE SCHLOPP	AN	ME0457	2211	53°45'	7°32'	KLEINENBERG	POPL	L86471	4808	51°10'	7°03'
KLEINE SCHN.	ROAD	MA6711	6217	49°45'	8°32'	KLEINENBERG	POPL	MC9814	4419	51°35'	8°58'
KLEINE SCHOSS	GRGE	PT4945	8632	47°20'	10°58'	KLEINENBERGER WALD	FRST	NC0015	4420	51°35'	9°00'
KLEINE SCHWEIZ	FRST	NV5807	7124	48°49'	9°47'	KLEINENBERNBERG	POPL	M80153	4911	51°01'	7°35'
KLEINE SCHWEIZ	MTS	LA1022	6104	49°49'	6°22'	KLEINENBURSTEL	POPL	ND0156	3120	52°51'	9°01'
KLEINE SELEN	AN	NV4079	6523	49°28'	9°33'	KLEINENBREDEN	POPL	NC1643	4121	51°50'	9°14'
KLEINE SEEWAND	SLP	UQ6242	6844	49°07'	13°07'	KLEINENBREMEN	POPL	NC0287	3720	52°14'	9°02'
KLEINE SEITE	FRST	MA2946	5514	50°25'	8°00'	KLEINENBRUCH	POPL	L82974	4805	51°11'	6°33'
KLEINE SEITERS	MDW	LV9867	6611	49°21'	7°36'	KLEINENBRUCH	POPL	MC8842	4119	51°50'	8°50'
KLEINE SILZENWEG	ROAD	MA9743	5919	50°02'	8°58'	KLEINENDERN	FARM	L85179	4707	51°15'	6°52'
KLEINE SPEY	FARM	LC3514	4405	51°33'	6°37'	KLEINENDORF	POPL	MD7412	3517	52°27'	8°37'
KLEINE STEIG	FARM	MU4171	7515	48°29'	8°12'	KLEINENDURF	FARM	M09006	3519	52°24'	8°51'
KLEINE STEIGHÖHE	MT	NA6934	6025	49°57'	9°58'	KLEINENDORFER BRUCH	AN	MD7412	3517	52°27'	8°37'
KLEINE STEINE	AN	MU0120	7912	48°01'	7°40'	KLEINENDRESCHIED	POPL	M80681	4711	51°16'	7°39'
KLEINE STRASSE	ROAD	MV3204	7214	48°47'	8°04'	KLEINENDRIESCH	FARM	L86457	4908	51°03'	7°04'
KLEINE STRIETH	AN	MV9197	6319	49°37'	8°53'	KLEINENFELDE	POPL	MD4599	2715	53°14'	8°11'
KLEINE STÜRZIG	FRST	MV5368	6616	49°22'	8°21'	KLEINENGING	POPL	MD1953	3112	52°49'	7°48'
KLEINE STUTZ	FRST	NV2090	6421	49°34'	9°17'	KLEINENGLIS	POPL	N81758	4921	51°04'	9°14'
KLEINE SUR	STRM	UN4299	8143	47°49'	12°53'	KLEINENGSTINGEN	POPL	NU2259	7621	48°23'	9°18'
KLEINE TANNE	FRST	NA2068	5721	50°16'	9°17'	KLEINENGSTINGER HÄULE	FRST	NU2261	7521	48°24'	9°18'
KLEINE TRÄNK SCHN.	ROAD	MA6236	6016	49°58'	8°28'	KLEINENHAIN	FARM	ME9734	2419	53°33'	8°57'
KLEINE UHLBERG	FRST	NV5895	6324	49°36'	9°48'	KLEINENHAMMER	MILL	L87174	4708	51°12'	7°09'
KLEINE UTZENFLUH	ROCK	MT1995	8113	47°48'	7°55'	KLEINENHARL	POPL	ND4665	3024	52°56'	9°41'
KLEINE VIEHWEIDE	AN	NU4995	7224	48°42'	9°40'	KLEINENHEERSE	POPL	M09810	3519	52°26'	8°58'
KLEINE VILS	STRM	UP0475	7540	48°30'	12°21'	KLEINENHULLEN	POPL	ND0678	2920	53°03'	9°05'
KLEINE VILS	STRM	TP8568	7538	48°26'	12°05'	KLEINENKNETEN	POPL	M06155	3116	52°51'	8°25'
KLEINE VILS	STRM	TP9170	7539	48°27'	12°10'	KLEINENKOOGSUEICH	POPL	MF8173	1118	54°48'	8°42'
KLEINE VILS	STRM	TP8970	7538	48°27'	12°09'	KLEINENLEESE	FARM	MD4911	3519	52°27'	8°59'
KLEINE VILS	STRM	UP0174	7539	48°29'	12°19'	KLEINENLEESE	POPL	NU0011	3520	52°27'	9°00'
KLEINE VILS	STRM	UP0774	7540	48°29'	12°23'	KLEINENMARPE	POPL	MC9957	4019	51°58'	8°59'
KLEINE WANN SCHN.	ROAD	MA9684	5519	50°24'	8°56'	KLEINENSCHIED	POPL	L88266	4809	51°08'	7°19'
KLEINE WANNE	SLP	NU1666	7521	48°27'	9°13'	KLEINENSEE	POPL	N86842	5025	50°55'	9°58'
KLEINE WEISACH	STRM	PA1906	6329	49°42'	10°39'	KLEINENSEE	FARM	PE1877	2030	53°56'	10°48'
KLEINE WEISACH	STRM	PA2706	6330	49°42'	10°46'	KLEINENSIELE	POPL	ME6421	2516	53°26'	8°28'
KLEINE WEISACH	STRM	PA2106	6330	49°42'	10°41'	KLEINENSIELE	POPL	MC6878	3817	52°09'	8°32'

NAME	DESIGNATION	GRID REF.	SHEET NO.	LAT.	LONG.	NAME	DESIGNATION	GRID REF.	SHEET NO.	LAT.	LONG.
KLEINENSIEPEN	FARM	L87586	4609	51°19'	7°13'	KLEINER KIRCHBUHL	FRST	MU9129	7819	48°07'	8°53'
KLEINENSTEIN	FRST	NU1445	7721	48°15'	9°11'	KLEINER KNETZBERG	MT	PA1035	6029	49°57'	10°32'
KLEINENTANNEN	FRST	LD9148	3210	52°46'	7°23'	KLEINER KNUCK	FRST	NV5179	6524	49°28'	9°42'
KLEINENVÖRDE	POPL	MO9110	3519	52°26'	8°52'	KLEINER KÖGER	FRST	T09347	6839	49°08'	12°10'
KLEINENWIEDEN	POPL	NC1181	3820	52°11'	9°10'	KLEINER KOHLDAMMER KUOG	MOW	MF9066	1219	54°44'	8°50'
KLEINENZHALDE	FRST	MU6999	7217	48°45'	8°35'	KLEINER KOHLSTUOCK	FRST	NA1998	5421	50°32'	9°16'
KLEINENZHALDENWEG	ROAD	MV6900	7217	48°45'	8°35'	KLEINER KÖGG	AN	MF7442	1417	54°31'	8°36'
KLEINER ARBER	MT	U06241	6844	49°06'	13°07'	KLEINER KORN-B.	MT	QA1162	5837	50°10'	11°58'
KLEINER ARCHLOH-W.	POND	U00157	6739	49°14'	12°16'	KLEINER KRANZBERG	MT	PT6558	8533	47°27'	11°11'
KLEINER ARIUS	MT	MV0251	6711	49°12'	7°40'	KLEINER KRUPFBERG	SLP	MU6280	7416	48°34'	8°29'
KLEINER AUERS-BERG	MT	NA5979	5625	50°22'	9°50'	KLEINER KRUG	BLDG	LE7436	2408	53°33'	7°06'
KLEINER AUFACKER	MT	PT5875	8332	47°36'	11°06'	KLEINER KULM	MT	PAB017	6235	49°47'	11°30'
KLEINER AURACH BACH	STRM	PV0456	6728	49°15'	10°26'	KLEINER LANGENBACH	STRM	MU3167	7514	48°27'	8°04'
KLEINER B.	HILL	PE0332	2429	53°32'	10°33'	KLEINER LEIMIG	MT	NA6724	6125	49°52'	9°56'
KLEINER B.	HILL	PU7033	7833	48°08'	11°17'	KLEINER LINDLEIN SEE	LAKE	NV8772	6527	49°24'	10°12'
KLEINER B.	STRM	NA0661	5720	50°12'	9°05'	KLEINER LÜVERSCHEN	FRST	ND4467	3023	52°57'	9°39'
KLEINER B.	MT	NC3164	3922	52°01'	9°27'	KLEINER LÜCKNER	AN	LV4183	6506	49°29'	6°49'
KLEINER BEERHAHN	FRST	NA7472	5628	50°18'	10°02'	KLEINER MAIN-B.	HILL	PA3519	6131	49°48'	10°53'
KLEINER BERG	MT	U04659	6743	49°16'	12°53'	KLEINER MARKWEG	AN	MU8882	7419	48°35'	8°50'
KLEINER BERG	HILL	U00841	6940	49°05'	12°22'	KLEINER MICHEL-B.	STRM	PV0598	7248	48°44'	13°43'
KLEINER BINNENSEE	LAKE	PF0523	1629	54°21'	10°37'	KLEINER MICHEL-B.	STRM	PV0797	7248	48°43'	13°44'
KLEINER BIRKENBUHL	FRST	NU7973	7426	48°30'	10°04'	KLEINER MIESGRABEN	FRST	NB7937	5126	50°53'	10°07'
KLEINER BISCHOF-S-W.	LAKE	PA3901	6331	49°39'	10°56'	KLEINER MOLLEN-B.	MT	PC1233	4329	51°39'	10°37'
KLEINER BUSZLER	MT	NU4484	7323	48°36'	9°36'	KLEINER NEELHOF	FARM	NC0881	3820	52°11'	9°07'
KLEINER BRAND	FRST	NU1447	7721	48°17'	9°11'	KLEINER NÖRDERKÖGG	AN	MF7744	1417	54°33'	8°38'
KLEINER BRAND	FRST	MV4228	6915	49°00'	8°13'	KLEINER OCHSEN-K.	MT	NT8957	8527	47°28'	10°11'
KLEINER BRUCH	FRST	MA8257	5818	50°10'	8°45'	KLEINER UCHSENSTALL	FRST	MB9209	5319	50°38'	8°53'
KLEINER BRUFERT	FRST	MV4015	7115	48°53'	8°11'	KLEINER ÖMLIGKOPF	HILL	MV1284	6412	49°30'	7°47'
KLEINER BRÜNNBERG	MT	TN8380	8338	47°38'	12°07'	KLEINER ÜSCH	AN	NT7289	8225	47°45'	9°58'
KLEINER BUCHBERG	MT	MT6597	8117	47°49'	8°32'	KLEINER ÜSCH	AN	NU5892	7324	48°41'	9°47'
KLEINER BUCHBERG	MT	U03157	6742	49°14'	12°41'	KLEINER PATER	AN	ME6602	2716	53°16'	8°29'
KLEINER BUCHBERG	FRST	MT7185	8217	47°43'	8°37'	KLEINER PFADLES-B.	HILL	PA1965	5730	50°13'	10°40'
KLEINER BUCHWEDE	FRST	NE7013	2626	53°22'	10°03'	KLEINER PLÖNERSSEE	LAKE	NF9102	1828	54°09'	10°23'
KLEINER BÜHL	HILL	UR0804	6340	49°39'	12°20'	KLEINER POPPENBERG	HILL	PA6346	5933	50°03'	11°17'
KLEINER BÜHL	HILL	QA0225	6136	49°51'	11°49'	KLEINER RABENBERG	MT	UR1413	6240	49°44'	12°25'
KLEINER CRONWALD	FRST	NV5118	7024	48°55'	9°42'	KLEINER RACHEL	MT	U08127	7046	48°59'	13°22'
KLEINER DACHS-KPF.	MT	MA0766	5712	50°14'	7°42'	KLEINER RANMERT	FRST	MU9783	7519	48°25'	8°58'
KLEINER DAMNER BERG	PEAK	MV0741	6812	49°07'	7°44'	KLEINER RANK	FRST	MV6802	7217	48°46'	8°34'
KLEINER DAUMEN	FRST	PT0455	8528	47°28'	10°23'	KLEINER RASSLER	FRST	NV2558	6722	49°16'	9°20'
KLEINER DORNIG	FRST	MV4337	6915	49°05'	8°13'	KLEINER RATHBERG	MT	PV0789	7348/49	48°39'	13°04'
KLEINER DOTZENDTEICH	LAKE	PV5377	6532	49°26'	11°07'	KLEINER RECHENKOPF	FRST	MU3282	7414	48°35'	8°05'
KLEINER EHBERG	HILL	MC8353	4018	51°56'	8°45'	KLEINER RECHENBERG	RDGE	UN1389	8241	47°44'	12°31'
KLEINER ERDSCHLUFF	AN	NU4384	7323	48°36'	9°35'	KLEINER REHMEN	HILL	NF9509	1728	54°13'	10°28'
KLEINER FALLSTEIN	RDGE	PC1263	3929	52°00'	10°38'	KLEINER RHEIN	STRM	MU1081	7412	48°34'	7°47'
KLEINER FILZ	MRSH	UQ9024	7047	48°67'	13°30'	KLEINER RIEGEL	RDGE	UQ4971	6643	49°22'	12°55'
KLEINER FILZ	FRST	UQ9121	7047	48°56'	13°31'	KLEINER ROCKBERG	HILL	MA9293	5519	50°29'	8°53'
KLEINER FORST	FRST	PU7871	7534	48°28'	11°25'	KLEINER RÖTELSEEWEIHER	LAKE	UQ2654	6741	49°13'	12°37'
KLEINER FURST	AN	NU2484	7321	49°20'	9°20'	KLEINER ROTH-B.	DTCH	PT8896	8235	47°47'	11°31'
KLEINER FROMNBERG	HILL	MV1283	6412	49°30'	7°47'	KLEINER SAND	FRST	MO5878	2916	53°03'	8°22'
KLEINER GASSENGRUND	FRST	NV3160	6722	49°17'	9°26'	KLEINER SAND	AN	NE6825	2526	53°28'	10°01'
KLEINER GEHRN	FRST	NT7987	8226	47°44'	10°03'	KLEINER SAND	FRST	LD8646	3209	52°45'	7°19'
KLEINER GEISS-B.	HILL	UQ7819	7046	48°55'	13°20'	KLEINER SAND	FRST	MU2064	3012	52°55'	7°49'
KLEINER GEISSKOPF	FRST	MU4277	7415	48°33'	8°13'	KLEINER SCHAFFASCHBERG	FRST	NA0505	6220	49°42'	9°04'
KLEINER GOLDERSBACH	STRM	NU0281	7420	48°35'	9°02'	KLEINER SCHÄRTENKOPF	MT	MU3572	7514	48°30'	8°07'
KLEINER GRASBROCK	DOCK	NE6532	2425	53°32'	9°59'	KLEINER SCHMEERPUTT	FARM	ME5930	2416	53°31'	8°23'
KLEINER GRIESBERG	MT	MV2185	6413	49°31'	7°55'	KLEINER SCHMIEDBERG	FRST	NA1070	5720	50°17'	9°08'
KLEINER GRUND	VAL	NA2719	6122	49°49'	9°23'	KLEINER SCHMULLERT	FRST	NA3501	6322	49°40'	9°29'
KLEINER GUCKAS	FRST	NA6679	5825	50°22'	9°56'	KLEINER SCHÜLLKOPF	FRST	MU5298	7216	48°44'	8°21'
KLEINER HAFEN	PORT	MF6398	916	55°02'	8°25'	KLEINER SCHRECKENSEE	POND	NU4104	8123	47°53'	9°33'
KLEINER HAGEN	AN	NE6923	2526	53°27'	10°02'	KLEINER SEE	AN	ME8232	2418	53°32'	8°44'
KLEINER HAHN	HILL	MV1984	6413	49°30'	7°53'	KLEINER SEE	LAKE	NT5166	8424	47°33'	9°41'
KLEINER HAHN	FARM	MA1447	5912	50°04'	7°48'	KLEINER SEE	POND	PF0205	1829	54°11'	10°34'
KLEINER HASELKNUCK	HILL	QV0360	6536	49°26'	11°48'	KLEINER SEE	LAKE	NV6153	6725	49°14'	9°50'
KLEINER HASS-B.	MT	PA0786	5729	50°14'	10°30'	KLEINER SIELZUG	STRM	MF9065	1219	54°44'	8°50'
KLEINER HAU	FRST	MB2817	5213	50°42'	7°59'	KLEINER SPITZ-B.	MT	UQ8723	7046	48°57'	13°28'
KLEINER HEUBERG	FRST	MU7846	7718	48°16'	8°42'	KLEINER STARKENBERG	FRST	NU8791	7327	48°40'	10°11'
KLEINER HEUBERG	MIS	MU8745	7718	48°15'	8°50'	KLEINER STAUFENBERG	FRST	MV4700	7215	48°45'	8°17'
KLEINER HIRSCH-B.	HILL	LV7365	6609	49°19'	7°15'	KLEINER STEIN-B.	STRM	MT1181	8340	47°39'	12°29'
KLEINER HUHLER FELS	CAVE	NU0135	7820	48°10'	9°01'	KLEINER STEIN-KPF.	MT	NB5741	5024	50°55'	9°49'
KLEINER HÜLL-B.	STRM	UQ7536	6945	49°04'	13°17'	KLEINER STERN	SO	NU2003	7220	48°47'	9°04'
KLEINER HORNKOPF	FRST	MV3025	7914	48°04'	8°04'	KLEINER STÖFFEL	FRST	MU9580	7519	48°24'	8°56'
KLEINER HÜNNERBERG	MT	PV1905	7229	48°47'	10°37'	KLEINER STUSS-GRABEN	GRGE	MU8964	7519	48°26'	8°51'
KLEINER HUNDSBERG	MT	MV0761	6712	49°18'	7°43'	KLEINER STRUM	STRM	MF9783	1119	54°54'	8°57'
KLEINER ILLING	MT	PT6977	8333	47°37'	11°15'	KLEINER STRUM	STRM	MF9383	1119	54°54'	8°53'
KLEINER JENBACH	STRM	TN7790	8238	47°43'	12°02'	KLEINER STUTZ	AN	MT1995	8113	47°48'	7°55'
KLEINER KAJNZENFILZ	MRSH	U08823	7046	48°57'	13°28'	KLEINER T.	POND	NB8031	5126	50°49'	10°08'
KLEINER KALTER	PEAK	UN3971	8443	47°34'	12°52'	KLEINER TEICHELBERG	RDGE	TR9536	6038	49°56'	12°08'
KLEINER KANAL	STRM	MU0973	7412	48°30'	7°46'	KLEINER TIERGARTEN	FRST	MA5695	5416	50°30'	8°23'
KLEINER KANAL	CNAL	MO1901	3612	52°21'	7°49'	KLEINER TRAUBEN	MRSH	NU2904	8122	47°53'	9°23'
KLEINER KATZENBERG	HILL	MB9016	5219	50°42'	8°56'	KLEINER TÜRK-B.	HILL	MV2984	6414	49°30'	8°01'
KLEINER KESSEL	FRST	NU0947	7720	48°17'	9°07'	KLEINER UNIVERSITÄTSWALD	FRST	MA9788	5519	50°27'	8°58'
KLEINER KESSELGRABEN	GRGE	MV9632	6919	49°02'	8°57'	KLEINER URSEL	LAKE	NT7689	8226	47°45'	10°01'
KLEINER KILL	POND	NF7320	1626	54°19'	10°07'	KLEINER VOLZEMER STEIN	ROCK	MV6405	7217	48°48'	8°31'
KLEINER KILIAN B.	HILL	NA9272	5727	50°18'	10°17'	KLEINER WALD	FRST	MV8537	6918	49°05'	8°47'

NAME	DESIGNATION	GRID REF.	SHEET NO.	LAT.	LONG.	NAME	DESIGNATION	GRID REF.	SHEET NO.	LAT.	LONG.
KLEINER WALD	FRST	PC3991	3732	52°15'	11°02'	KLEINES TEUFELSMORN	PEAK	UNS161	8543/44	47°29'	13°01'
KLEINER WATZMANN	PEAK	UN4569	8443	47°33'	12°56'	KLEINES TRIEBEL	FRST	MV9788	6419	49°33'	8°58'
KLEINER WEIHER	POND	PV3282	6530	49°29'	10°49'	KLEINES WALSER TAL	VAL	NT8640	8626	47°18'	10°08'
KLEINER WENDENSTEIN	MONU	MV6301	7217	48°46'	8°30'	KLEINES WALSER TAL	VAL	NT9047	8627	47°22'	10°11'
KLEINER WILDBRENNER	MT	QTO877	8536	47°37'	11°46'	KLEINES WANKL	FRST	PT6606	8433	47°32'	11°13'
KLEINER WILDENLOH	FRST	MD4086	2814	53°07'	8°06'	KLEINES WIETZER GEMEGE	FRST	NO6760	3126	52°53'	10°00'
KLEINER WILDER	PEAK	PT0446	8628	47°21'	10°23'	KLEINES-FLETH	DTCH	NE1152	2221	53°43'	9°10'
KLEINER WILDHÜGEL	HILL	PA5360	5832	50°10'	11°08'	KLEINES-MUHR	FRST	MU4185	7315	48°37'	8°12'
KLEINER WIMBACH	STRM	NV6119	7025	48°55'	9°50'	KLEINESPICH	AN	PA7758	5834	50°09'	11°29'
KLEINER WINTERBACHWALD	FRST	PA2207	6230	49°42'	10°41'	KLEINESTERNBURG	POPL	OU1814	6037	47°56'	11°55'
KLEINER ZUNDERKOPF	MT	PT5366	8432	47°32'	11°02'	KLEINESUDEIK	FARM	MC5639	4116	51°48'	8°22'
KLEINER-B.	MT	MV0374	6512	49°25'	7°40'	KLEINETHAL	FRST	MV9291	6419	49°34'	8°53'
KLEINER-KEHR-8.	MT	LVB267	6610	49°21'	7°23'	KLEINETZENBERG	POPL	QV1137	6937	49°03'	11°53'
KLEINERBRUCH	MOW	MA8022	6118	49°51'	8°43'	KLEINEWELT	FRST	NU0599	7220	48°45'	9°04'
KLEINERDLINGEN	POPL	PV0810	7128	48°50'	10°28'	KLEINEWESER	FARM	ME6424	2516	53°28'	8°28'
KLEINERLACH	POPL	NV3634	6923	49°03'	9°29'	KLEINFALZ	POPL	PV9689	6436	49°31'	11°43'
KLEINERLENHAU	FRST	NV4443	6823	49°08'	9°36'	KLEINFEDDERWARDEN	POPL	ME5837	2416	53°35'	8°22'
KLEINERN	POPL	N80465	4820	51°08'	9°04'	KLEINFELD	FARM	UQ2839	6941	49°05'	12°38'
KLEINERSAND	AN	MD5764	3016	52°55'	8°22'	KLEINFELD	AN	MV7271	6617	49°23'	8°37'
KLEINERT	FRST	MT6570	8417	47°35'	8°32'	KLEINFELD	AN	MU0111	8012	47°57'	7°40'
KLEINERWEG	FARM	NE3457	2223	53°46'	9°31'	KLEINFELD	AN	MA3729	6014	49°55'	8°07'
KLEINES	FARM	L82386	4704	51°18'	6°28'	KLEINFELD	AN	PV9522	7935	48°01'	11°37'
KLEINES BRENZTAL	VAL	NU8198	7226	48°44'	10°06'	KLEINFELD	AN	MU1354	7613	48°20'	7°50'
KLEINES BRUCH	MRSH	L80629	3309	52°36'	7°19'	KLEINFELD	AN	MV4617	7015	48°54'	8°16'
KLEINES BRUCH	MUW	PC2868	3931	52°03'	10°52'	KLEINFELD	FLD	PQ4139	7831	48°11'	10°54'
KLEINES BRUGGEMOOR	AN	MD2473	2913	53°00'	7°52'	KLEINFELD	AN	MT5074	8316	47°37'	8°20'
KLEINES BUCHWÄLDLE	FRST	NU2540	7722	48°13'	9°20'	KLEINFELD	AN	MA8670	5718	50°17'	8°48'
KLEINES BÜRGERHÖLZEL	FRST	QA0402	6337	49°38'	11°50'	KLEINFELD	AN	MA6420	6117	49°50'	8°30'
KLEINES DORF	POPL	ND2389	2822	53°09'	9°20'	KLEINFELD	FARM	LC7466	3908	52°02'	7°10'
KLEINES EBET	FRST	MA1104	6312	49°41'	7°46'	KLEINFELD	AN	MV6158	6716	49°16'	8°28'
KLEINES EICHEL	SLP	MU8416	8018	48°00'	8°47'	KLEINFELD	POPL	PE2771	2131	53°52'	10°56'
KLEINES EICHOLZ	FRST	PA4080	5631	50°21'	10°58'	KLEINFELD	AN	NU9077	7427	48°32'	10°13'
KLEINES ESCHHEIMERTHAL	VAL	MT6983	8217	47°42'	8°35'	KLEINFELD	AN	MV7076	6517	49°26'	8°35'
KLEINES FELD	AN	PC2976	3831	52°07'	10°53'	KLEINFELD	AN	MV7073	6517	49°24'	8°35'
KLEINES FELD	AN	MA7155	5817	50°09'	8°35'	KLEINFELD	AN	MV9346	6819	49°10'	8°54'
KLEINES FELD	AN	NV2109	7121	48°50'	9°17'	KLEINFELDA	POPL	NB1109	5320	50°38'	9°10'
KLEINES FELD	AN	NV1908	7121	48°49'	9°16'	KLEINFELDOCHEN	AN	MA6529	6017	49°55'	8°31'
KLEINES FELD	AN	NV0812	7120	48°52'	9°07'	KLEINFELDE	FARM	LC4135	4206	51°45'	6°42'
KLEINES FELDLE	AN	NV0136	6920	49°05'	9°01'	KLEINFELDELE	AN	MU1260	7612	48°24'	7°49'
KLEINES FELDLE	AN	NV2117	7021	48°54'	9°17'	KLEINFELDEN	FARM	UP8586	7346	48°37'	13°26'
KLEINES FELDLE	AN	MV9623	7019	48°58'	8°57'	KLEINFELDER ZUSCHLAG	FRST	PE2671	2131	53°52'	10°55'
KLEINES FELDLE	AN	MV9920	7019	48°56'	8°59'	KLEINFELDERHUF	FARM	L83059	4905	51°03'	6°35'
KLEINES FELDLE	AN	NV1557	6721	49°16'	9°13'	KLEINFELDRABEN	DTCH	MU6154	6716	49°14'	8°28'
KLEINES FELDLE	AN	NV1540	6821	49°07'	9°13'	KLEINFELDLA	AN	MV9398	7219	48°44'	8°54'
KLEINES FELDLE	AN	NV1514	7121	48°53'	9°12'	KLEINFELDLA	AN	MV9711	7119	48°51'	8°58'
KLEINES FLÜRLE	AN	NV6677	6525	49°26'	9°55'	KLEINFELDS	MT	UQ3682	6542	49°28'	12°44'
KLEINES FLÜRLEIN	AN	NA3405	6322	49°42'	9°28'	KLEINFILLING	POPL	US2212	7143	53°20'	12°47'
KLEINES GEMEGE	FRST	NC3312	4422	51°33'	9°29'	KLEINFISCHLINGEN	POPL	MV4057	6715	49°16'	8°11'
KLEINES GEMEGE	FRST	N86646	5025	50°58'	9°56'	KLEINFINTBEK	POPL	NF7013	1266	54°16'	10°04'
KLEINES GERÄUMT	ROAD	PV9721	7935	48°01'	11°38'	KLEINFÜRLEIN	AN	NV3790	6423	49°34'	9°31'
KLEINES HAG	FRST	MU8465	7518	48°26'	8°47'	KLEINFÜRST	POPL	NP6452	6725	49°13'	9°53'
KLEINES HARTHOLZ	FRST	UQ5200	7243	48°44'	12°59'	KLEINFÜRSTHOF	FARM	UV3135	7842	48°09'	12°44'
KLEINES HARTLE	AN	MU9397	7219	48°44'	8°54'	KLEINFURKREICH	FRST	MV2983	6514	49°30'	8°01'
KLEINES HOLZ	FRST	NC0321	4320	51°38'	9°02'	KLEINFREIHALD	FRST	MT2886	8214	47°43'	8°02'
KLEINES HOLZ	FRST	MD9019	3419	52°31'	8°51'	KLEINFRIESBORN	FARM	LA0543	5903	50°00'	6°17'
KLEINES HOLZ	FRST	NF6332	1525	54°26'	9°58'	KLEINGARNSTADT	POPL	PA4869	5732	50°15'	11°05'
KLEINES HÖLZLE	AN	NU4555	7623	48°21'	9°37'	KLEINGARTACH	POPL	MV9838	6919	49°06'	8°58'
KLEINES KIRCHTHALER MUOS	AN	PT2282	8329	47°41'	10°38'	KLEINGARTACH	POPL	MV9838	6919	49°06'	8°58'
KLEINES LÜCHLE	VAL	MU7932	7818	48°08'	8°43'	KLEINGARTEN	FRST	MU4689	7315	48°39'	8°16'
KLEINES MOOR	AN	MD0836	3311	52°40'	7°38'	KLEINGARTENKOPF	FRST	MU6888	7315	48°39'	8°16'
KLEINES MOOR	MRSH	MD7838	3318	52°41'	8°40'	KLEINGAULING	FARM	UP1060	7640	48°22'	12°26'
KLEINES MOOR	MRSH	ND8544	3227	52°44'	10°16'	KLEINGEHEGE	FRST	NC3507	4423	51°31'	9°30'
KLEINES MOOR	MRSH	ND2996	2722	53°13'	9°26'	KLEINGEMÜNU	POPL	MV8571	6618	49°23'	8°47'
KLEINES MOOR	AN	ME8133	2418	53°33'	8°43'	KLEINGERASZELL	POPL	UQ2341	6941	49°06'	12°34'
KLEINES MOOR	MRSH	L08865	3010	52°55'	7°20'	KLEINGERASZELL	POPL	UQ2341	6841	49°06'	12°34'
KLEINES MOOR	MRSH	MD5463	3015	52°55'	8°19'	KLEINGERN	POPL	UP7977	7446	48°32'	13°22'
KLEINES MOOR	MRSH	ND7018	3426	52°30'	10°02'	KLEINGERSTETTEN	FARM	UP4705	8143	47°53'	12°57'
KLEINES MOOR	MRSH	NO9525	3428	52°34'	10°24'	KLEINGESCHAIDT	POPL	PV2791	6433	49°33'	11°10'
KLEINES MOOR	MRSH	ND9624	3428	52°33'	10°25'	KLEINGESE	POPL	PA6811	6234	49°44'	11°20'
KLEINES MOOR	FRST	PD3121	3431	52°31'	10°56'	KLEINGIERSDUF	POPL	QV1715	7137	48°51'	11°58'
KLEINES MOOR	MDW	NO2022	3421	52°33'	9°17'	KLEINGLATTBACH	POPL	MV9722	7019	48°57'	8°58'
KLEINES MÜSLE	MRSH	NT5490	8224	47°46'	9°43'	KLEINGRÄBER	FARM	LC9944	4111	51°53'	7°32'
KLEINES MÜSLE	MDW	NT6178	8324	47°49'	9°49'	KLEINGRÜNDLE INS-GR.	VAL	NA5530	6024	49°55'	9°46'
KLEINES NUTTELER MOOR	AN	MD6175	2916	53°01'	8°25'	KLEINGRÜTTGRABEN	STRM	MT1169	8412	47°34'	7°49'
KLEINES ÖSCHLE	AN	NU0630	7820	48°07'	9°05'	KLEINGUNGET	POPL	PV0897	7248	48°43'	13°45'
KLEINES ÖSCHLE	AN	NU2547	7722	48°16'	9°20'	KLEINGUNDERTSCHAUSEN	POPL	OU0788	7336	48°37'	11°49'
KLEINES RAMSLOCH	AN	MV6115	8216	48°53'	8°28'	KLEINHAARBACH	FARM	UP7165	7545	48°25'	13°16'
KLEINES RIED	MDW	NT0095	8120	47°48'	9°00'	KLEINHABERSDORF	POPL	PV2170	6630	49°22'	10°40'
KLEINES SCHRAUBENTAL	VAL	NV4275	6523	49°26'	9°35'	KLEINHAOERN	POPL	PB8433	7834	48°07'	11°28'
KLEINES SPIESSMORN /SCHWEINSHORNLE/	MT	MT2897	8114	47°49'	8°02'	KLEINHAMBURG	MT	MU5181	7416	48°35'	8°20'
KLEINES TAL	VAL	MU1712	8013	47°57'	7°53'	KLEINHAILLOH	FRST	PV6891	6433	49°33'	11°19'
KLEINES TAL	VAL	QV0755	6737	49°13'	11°50'	KLEINHAMBURG	POPL	L86560	4908	51°04'	7°04'
KLEINES TAL	VAL	MV3854	6714	49°14'	8°09'	KLEINHAMMER	POPL	MB1377	4712	51°14'	7°45'
KLEINES TALE	MDW	MU9084	7319	48°36'	8°52'	KLEINHANZENHÜHE	AN	NV2986	6422	49°32'	9°24'

NAME	DESIGNATION	GRIU REF.	SHEET NO.	LAT.	LONG.	NAME	DESIGNATION	GRIU REF.	SHEET NO.	LAT.	LONG.
KLEINHART	FRST	MU9604	8119	47°53'	8°57'	KLEINISHOF	POPL	NV5600	7224	48°45'	9°46'
KLEINHARTPENNING	POPL	PU9803	8135	47°51'	11°39'	KLEINJOCKLESBRNHFF.	FARM	MU4143	7715	48°14'	8°13'
KLEINHASLACH	POPL	PV2471	6630	49°23'	10°43'	KLEINJÜRL	POPL	NF2050	1321	54°36'	9°19'
KLEINHASTEDT	POPL	NE1388	1921	54°02'	9°12'	KLEINKAG	FARM	UP3671	7542	48°28'	12°47'
KLEINHAU	POPL	L81622	5204	50°43'	6°23'	KLEINKAHL-UU.	SPRG	NA2249	5921	50°06'	9°19'
KLEINHÄUEN	AN	NU1041	7720	48°13'	9°08'	KLEINKALOEN	FARM	N82694	4522	51°24'	9°22'
KLEINHÄUEREI	BLDG	ME2546	2313	53°39'	7°52'	KLEINKAMPEN	POPL	NE2571	2122	53°53'	9°23'
KLEINHÄULE	FRST	MT1172	8412	47°36'	7°49'	KLEINKARLE	MT	PT7459	8533	47°28'	11°19'
KLEINHÄULE	AN	MT5591	8216	47°46'	8°24'	KLEINKATZBACH	FARM	TP152	7739	48°17'	12°11'
KLEINHÄUSER FELDSCHN.	ROAD	MA6701	6317	49°40'	8°32'	KLEINKAY	FARM	UP3670	7542	48°28'	12°47'
KLEINHÄMERTSBERG	FARM	UP3438	7842	48°10'	12°46'	KLEINKEMNAT	POPL	PU1805	8129	47°53'	10°35'
KLEINHECKEN	POPL	L87540	5109	50°54'	7°13'	KLEINKIEFENHULZ	POPL	UQ0529	7040	48°59'	12°20'
KLEINHECKENHÖHE	MT	NA1527	6021	49°54'	9°13'	KLEINKIRCHBERG	FARM	QT2096	8237	47°47'	11°56'
KLEINHEGNACH	POPL	NV2310	7121	48°50'	9°19'	KLEINKIRCHTAL	VAL	MV1360	6712	49°17'	7°48'
KLEINHEIDE	FRST	MU6840	7717	48°13'	8°34'	KLEINKITZIGHUFEN	POPL	PU3127	7930	48°05'	10°46'
KLEINHEIDE	FRST	NA7282	5626	50°23'	10°01'	KLEINKITZIGHUFER FELD	AN	PU3128	7930	48°05'	10°46'
KLEINHEIDE	FRST	LV2295	6405	49°35'	6°32'	KLEINKLAUSENHOF	FARM	MU4624	7915	48°04'	8°17'
KLEINHEIDE	POPL	L87556	4909	51°02'	7°13'	KLEINKLENAU	POPL	UR0930	6140	49°53'	12°20'
KLEINHEIDE	POPL	LE8838	2409	53°35'	7°19'	KLEINKLÖPFACH	FARM	UQ1508	7140	48°48'	12°29'
KLEINHEIDGRABEN	FARM	NE4350	2323	53°42'	9°39'	KLEINKNOBLAUCHSECK	FRST	MV5769	6616	49°22'	8°25'
KLEINHEIDORN	POPL	NO2811	3522	52°27'	9°25'	KLEINKÖCHLHAM	FARM	TP8256	7638	48°19'	12°04'
KLEINHEIDORNEMOOR	MRSH	NO2913	3522	52°28'	9°26'	KLEINKOHLHAM	FARM	UQ2928	7042	48°59'	12°40'
KLEINHEILIGKREUZ	CHCH	NA3897	5423	50°31'	9°32'	KLEINKULLMAR	POPL	NE3455	2223	53°44'	9°31'
KLEINHELFENDORF	POPL	QU0913	8036	47°56'	11°48'	KLEINKONREUTH	POPL	UR1126	6140	49°51'	12°22'
KLEINHENGST	FRST	UQ6835	6945	49°03'	13°11'	KLEINKÖPFERL	FARM	QT1298	8137	47°48'	11°50'
KLEINHEPPACH	POPL	NV2708	7122	48°49'	9°22'	KLEINKORBIS	FARM	PA9624	6136	49°50'	11°44'
KLEINHEPPACHER KOPF	MT	NV2709	7122	48°50'	9°22'	KLEINKOTWIESE	MDW	UR2403	6341	49°39'	12°34'
KLEINHERL	POPL	L86147	5008	50°57'	7°01'	KLEINKÖTZ	POPL	NU9563	7527	48°25'	10°17'
KLEINHERRISCHWANU	POPL	MT2681	8314	47°41'	8°01'	KLEINKRAUS-M.	MILL	PA8815	6235	49°45'	11°37'
KLEINHESPER MOOR	MRSH	LD7734	3309	52°38'	7°11'	KLEINKUCHEN	POPL	NU9198	7227	48°44'	10°14'
KLEINHEUBACH	POPL	NA1507	6221	49°43'	9°13'	KLEINKUCHENER WEG	ROAD	NV9100	7227	48°45'	10°14'
KLEINHIDDING	FARM	LC5144	4107	51°50'	6°50'	KLEINKÜNKEL	FARM	L80657	4903	51°02'	6°14'
KLEINHIEBING	FARM	UP1752	7641	48°18'	12°32'	KLEINLAND-GR.	DTCH	MV5567	6616	49°21'	8°23'
KLEINHIMMELMÜHLE	MILL	UQ0638	6940	49°04'	12°20'	KLEINLANGENFELD	POPL	LA2071	5704	50°16'	6°28'
KLEINHIRSCHBACH	POPL	NV4152	6723	49°13'	9°34'	KLEINLANGENFELDER WALD	FRST	LA2273	5705	50°17'	6°30'
KLEINHÖBING	POPL	PV6738	6933	49°04'	11°17'	KLEINLANGHEIM	POPL	NA9214	6227	49°46'	10°17'
KLEINHÖBINGER B.	DTCH	PV6637	6933	49°04'	11°16'	KLEINLANGHS	FARM	LE7838	2408	53°35'	7°10'
KLEINHÖCHBERG	POPL	NV3531	6922	49°02'	9°29'	KLEINLEGERBR.	SPRG	MU4482	7415	48°35'	8°14'
KLEINHOCHLEITEN	FARM	UP7483	7445	48°35'	13°17'	KLEINLEINKOPF	MT	MU4880	7415	48°34'	8°18'
KLEINHUF	FARM	L85885	4607	51°18'	6°58'	KLEINLELLENFELD	POPL	PV1941	6829	49°07'	10°38'
KLEINHOF	FARM	L85889	4607	51°20'	6°58'	KLEINLESAU	POPL	PA7119	6134	49°48'	11°23'
KLEINHÖFLING	POPL	UQ3135	6942	49°03'	12°41'	KLEINLINDEN	POPL	M87401	5417	50°34'	8°38'
KLEINHÖGL	POPL	UN4295	8243	47°47'	12°53'	KLEINLINDIG	POPL	NV4649	6823	49°11'	9°38'
KLEINHÖHENHEIM	POPL	NU1498	7221	48°44'	9°11'	KLEINLINTACH	POPL	UQ3121	7042	48°55'	12°41'
KLEINHÖHENHEIMERB.	STRM	NU1598	7221	48°44'	9°12'	KLEINLOH	FRST	MV6104	7216	48°47'	8°28'
KLEINHÖHENRAIN	POPL	QU1711	8037	47°55'	11°55'	KLEINLOITZENRIED	POPL	UQ6521	7044	48°56'	13°10'
KLEINHÖHENRIED	POPL	PU7193	7333	48°40'	11°19'	KLEINLOSITZ	POPL	PA9959	5836	50°09'	11°47'
KLEINHÖHENRIED	POPL	PU7193	7334	48°40'	11°19'	KLEINLOSITZ-B.	HILL	PA9960	5836	50°09'	11°47'
KLEINHÖHN	POPL	L87446	5009	50°57'	7°13'	KLEINLÜDER	POPL	N83600	5423	50°33'	9°31'
KLEINHOLBACH	POPL	MA2289	5513	50°27'	7°54'	KLEINMÄCHER	POPL	LV0890	6404	49°32'	6°21'
KLEINHOLLEN	POPL	ME1402	2712	53°16'	7°43'	KLEINMAISCHEID	POPL	MA0196	5411	50°30'	7°36'
KLEINHÜLTER	FARM	L08901	3610	52°21'	7°22'	KLEINMANSHOF	FARM	LC2006	4504	51°29'	6°25'
KLEINHÜLTER	FARM	LC9799	3610	52°20'	7°29'	KLEINMÄRKE	FRST	MU9523	7919	48°04'	8°56'
KLEINHÜLTULTHUYSEN	POPL	LC2006	4504	51°29'	6°25'	KLEINMAUER	AN	MU6693	7317	48°41'	8°32'
KLEINHULZ	FRST	NA7714	6226	49°46'	10°04'	KLEINMAULBERG	FARM	UP0669	7540	48°27'	12°23'
KLEINHULZ	FRST	MV2544	6813	49°09'	7°58'	KLEINMEHRING	POPL	PV8504	7235	48°46'	11°31'
KLEINHULZ	FARM	M06309	3516	52°26'	8°28'	KLEINMEICKING	POPL	UP7097	7245	48°43'	13°14'
KLEINHÜLZCHEN	FRST	N87705	5426	50°35'	10°05'	KLEINMEIERHAUS	FARM	NE4674	2024	53°55'	9°42'
KLEINHULZEN	FARM	TP8705	8138	47°52'	12°09'	KLEINMEINFELD	POPL	PV8395	6435	49°35'	11°32'
KLEINHULZHAUSEN	POPL	TN8094	8238	47°46'	12°04'	KLEINMENACH	POPL	UQ3335	6942	49°03'	12°43'
KLEINHOLZLEUTE	POPL	NT8082	8326	47°41'	10°04'	KLEINMEND	BLDG	MT7375	8317	47°38'	8°38'
KLEINHOLZMANN	FARM	UP1434	7841	48°08'	12°30'	KLEINMENHAUPTEN	POPL	UQ3438	6942	49°04'	12°44'
KLEINHONNESHUF	FARM	L82384	4704	51°17'	6°28'	KLEINMIESING	MT	QT2084	8337	47°40'	11°56'
KLEINHONNSCHAFT	POPL	L82391	4604	51°21'	6°28'	KLEINMISSELBERG	POPL	UQ7614	7145	48°52'	13°19'
KLEINHURST	FARM	L08460	3109	52°53'	7°17'	KLEINMITTELSTÜCK	FRST	UP8177	7446	48°32'	13°23'
KLEINHURSTEN	POPL	ME2921	2513	53°26'	7°56'	KLEINMITTERSODRF	POPL	QV0950	6837	49°10'	11°52'
KLEINHUS	FARM	K88818	5302	50°40'	6°00'	KLEINMOOR	POPL	NE6722	2526	53°26'	10°01'
KLEINHUB	FARM	PU7572	7534	48°29'	11°22'	KLEINMOUR	POPL	M09491	2819	53°10'	8°55'
KLEINHÜL	POPL	PA6738	6034	49°58'	11°20'	KLEINMOOR	POPL	N84517	5223	50°42'	9°38'
KLEINHÜMMELBERG	FRST	MU6189	7316	48°39'	8°28'	KLEINMOOR	POPL	MD8112	3518	52°27'	8°43'
KLEINHÜNDLBACH	POPL	TP7959	7638	48°21'	12°01'	KLEINMOOR	MRSH	NF0517	1620	54°18'	9°05'
KLEINHURDEN	POPL	L87646	5009	50°57'	7°14'	KLEINMÖSLE	FRST	NU1013	8020	47°58'	9°08'
KLEINHUSUMS	FARM	ME1545	2312	53°39'	7°43'	KLEINMÜHLCHEN	MILL	L80123	5203	50°43'	6°11'
KLEINHÜTTEN-B.	STRM	UQ6339	6944	49°05'	13°07'	KLEINMÜHLE	MILL	M88613	5318	50°40'	8°48'
KLEINHÜTTENHANG	FRST	UQ6239	6944	49°05'	13°07'	KLEINMÜHLE	MILL	MA0274	5611	50°19'	7°37'
KLEINHÜTTLELOCH	FRST	MU1004	8112	47°53'	7°48'	KLEINMÜHLE	MILL	MA0982	5612	50°23'	7°43'
KLEINTICH	POPL	L46928	6109	49°53'	7°11'	KLEINMÜHLE	MILL	MA4673	5615	50°18'	8°14'
KLEINTICHER-B.	STRM	LA7028	6109	49°53'	7°11'	KLEINMÜHLE	MILL	PA5084	5632	50°23'	11°07'
KLEINTICHER-B.	HILL	L46825	6109	49°52'	7°10'	KLEINMÜHLE	MILL	MV3599	6314	49°38'	8°06'
KLEINTILLENBERG	FARM	UP2951	7742	48°17'	12°41'	KLEINMÜHLE	MILL	NV9764	6628	49°19'	10°20'
KLEINTING	FARM	LC7867	3909	52°02'	7°13'	KLEINMÜHLEN	MILL	NF9600	1828	50°28'	10°28'
KLEINTINGERSHEIM	POPL	NV1424	7021	48°58'	9°11'	KLEINMÜHLEN	MILL	PE1075	2030	53°55'	10°40'
KLEINTINGERSHEIMER MÜHLE	MILL	NV1424	7021	48°58'	9°11'	KLEINMÜHLEN	MILL	NE0742	2320	53°38'	9°07'
KLEINZEMOOS	POPL	PUB056	7634	48°20'	11°26'	KLEINMÜNCHEN	POPL	UP3874	7542	48°30'	12°49'

NAME	DESIGNATION	GRID REF.	SHEET NO.	LAT.	LONG.	NAME	DESIGNATION	GRID REF.	SHEET NO.	LAT.	LONG.
KLEINMÜNSTER	POPL	PA0450	5928	50°06'	10°27'	KLEINSEEKOPF	PEAK	PT0250	8528	47°24'	10°21'
KLEINNEUNDLING	FARM	U02434	6941	49°02'	12°35'	KLEINSEELHEIM	POPL	MB9228	5119	50°48'	8°53'
KLEINNÖBACH	FARM	PU9157	7635	48°20'	11°35'	KLEINSEER KOUG	MRSH	NF2124	1621	54°22'	9°19'
KLEINÖBS	FARM	L66986	4608	51°19'	7°07'	KLEINSEIBULOSRIED	FARM	U06321	7044	48°56'	13°08'
KLEINOO	AN	NV3950	6723	49°12'	9°32'	KLEINSEI	FARM	NU6622	7925	48°03'	9°53'
KLEINÖLBG.	MT	QV0361	6736	49°16'	11°47'	KLEINSEI	MDW	MU0321	7912	48°02'	7°42'
KLEINÖLBRUNN	FARM	UP4554	7643	48°19'	12°55'	KLEINSEUFZIG	FRST	NA5462	5725	50°12'	9°50'
KLEINOLDENNOORF	POPL	ME1509	2612	53°19'	7°43'	KLEINSHALOE	FRST	MU9841	7719	48°13'	8°58'
KLEINORNACH	FARM	UP0920	7940	48°00'	12°26'	KLEINSHOF	FARM	MB7650	4918	51°00'	8°40'
KLEINÖSCHLE	AN	MU7315	8017	47°59'	8°38'	KLEINSHOF	POPL	UR3135	6041	49°57'	12°38'
KLEINÖSCHLE	AN	MU6813	8017	47°58'	8°34'	KLEINSICHDICHFÜR	POPL	L83378	4705	51°14'	6°37'
KLEINÖSCHLE	AN	MU6912	8017	47°58'	8°35'	KLEINSIEP	EST	L80153	5003	51°00'	6°10'
KLEINÖSCHLE	AN	NU2012	8021	47°58'	9°16'	KLEINSIERSDORF	AN	MU1882	7413	48°35'	7°53'
KLEINÖSCHLE	AN	NT3299	8122	47°51'	9°26'	KLEINSITZENHOFEN	POPL	LE9200	2710	53°14'	7°23'
KLEINOSTHEIM	POPL	NA0438	6020	50°00'	9°04'	KLEINSOLTBORG	FARM	MB4875	4715	51°13'	8°16'
KLEINOSTHEIM	POPL	NA0438	5920	50°00'	9°04'	KLEINSORHEIM	POPL	PV1805	7229	48°47'	10°37'
KLEINOTTERSOORF	POPL	PV7041	6834	49°06'	11°20'	KLEINSPIESS	FRST	MV5568	6616	49°22'	8°23'
KLEINOTWEILER WALD	FRST	LV7669	6609	49°22'	7°17'	KLEINST-B.	HILL	NU1222	7920	48°03'	9°10'
KLEINOTZWEILER	AN	LA9912	6211	49°45'	7°36'	KLEINSTADELHUFEN	POPL	NU2103	8121	47°53'	9°17'
KLEINPASSHOF	FARM	LC3336	4205	51°45'	6°35'	KLEINSTADL	FARM	TP8866	7538	48°25'	12°08'
KLEINPANNING	POPL	UQ2903	7242	48°45'	12°40'	KLEINSTAFFEN	MT	UN0593	8240	47°46'	12°24'
KLEINPINZING	POPL	UQ3459	6742	49°16'	12°43'	KLEINSTEINACH	POPL	PV1698	6329	49°37'	10°37'
KLEINPÖNNING	EST	U01612	7141	48°50'	12°29'	KLEINSTEINBACH	POPL	MV6724	7017	48°58'	8°33'
KLEINPÖNNING	POPL	U01613	7140	48°51'	12°29'	KLEINSTEINBERG	FARM	UP1364	7540	48°24'	12°28'
KLEINPÖPPENHOF	POPL	U00199	6339	49°37'	12°14'	KLEINSTEINHAUSEN	POPL	LV8851	6710	49°12'	7°28'
KLEINPRÜFENING	POPL	T08232	6938	49°00'	12°01'	KLEINSTEINKAUT	AN	MA4007	6215	49°43'	8°10'
KLEINPULLACH	FARM	UQ0312	7139	48°50'	12°19'	KLEINSTEPHANSRICH	FRST	PV9387	6436	49°30'	11°40'
KLEINRADE	FRST	NE1387	1921	54°02'	9°12'	KLEINSTERZ	POPL	URO134	6039	49°55'	12°14'
KLEINRAIN	FRST	NA2452	5822	50°07'	9°20'	KLEINSTOCKA	POPL	TP8660	7638	48°02'	12°07'
KLEINRAMSPAU	POPL	TO9248	6838	49°09'	12°09'	KLEINSTORRA	FARM	UP4452	7643	48°18'	12°54'
KLEINRATHBERG	POPL	VPO789	7348/49	48°39'	13°44'	KLEINSTRASS	FRST	NT4496	8123	47°49'	9°35'
KLEINRECHTENBACH	POPL	MA7096	5417	50°31'	8°35'	KLEINSTRASS	POPL	TP7900	7638	48°21'	12°01'
KLEINREH-M.	MILL	PA8562	5835	50°11'	11°35'	KLEINSTURZLAM	VAL	NU0250	7620	48°18'	9°02'
KLEINREICHERTSHOFEN	POPL	P08783	7435	48°34'	11°32'	KLEINTÄLE	MT	NC9746	4128	51°51'	10°25'
KLEINREISACH	FRST	PT4284	8331	47°42'	10°53'	KLEINTAL	FARM	NV6322	7025	48°57'	9°52'
KLEINREISDORF	POPL	LA0327	6103	49°52'	6°16'	KLEINTEUTSCHENHOF / NEBENSTUCK /	FARM	NU3821	7923	48°02'	9°31'
KLEINREITER	FARM	UN4390	8243	47°45'	12°55'	KLEINTHAL	POPL	UT1295	8237	47°46'	11°50'
KLEINREUT	FARM	UP2515	8041	47°58'	12°40'	KLEINTHALHAM	FARM	UP1900	7641	48°22'	12°34'
KLEINREUTH B. SCHWEINAU	POPL	PV4578	6532	49°26'	11°00'	KLEINTHALHEIM	POPL	TP7961	7638	48°22'	12°01'
KLEINREUTH H.O. VESTE	POPL	PV5082	6532	49°28'	11°04'	KLEINTHANN	FARM	UP6676	7445	48°31'	13°11'
KLEINRHEINFELD	POPL	NA9934	6028	49°57'	10°23'	KLEINTHANN	FARM	UP7575	7445	48°31'	13°19'
KLEINRIED	AN	NV7009	7125	48°50'	9°57'	KLEINTHANNSTEIG	POPL	UP8592	7346	48°40'	13°26'
KLEINRIED	FARM	PU1761	7629	48°23'	10°35'	KLEINTHONHOF	FARM	PV9881	7436	48°33'	11°41'
KLEINRIED	POPL	PV1550	6829	49°11'	10°35'	KLEINTHUNDORF	POPL	PU7053	6734	49°12'	11°20'
KLEINRIED	POPL	U05424	7044	48°57'	13°01'	KLEINTIEFENBACH	POPL	UV5015	7143	53°22'	12°45'
KLEINRIEOL	FARM	UP2837	7842	48°10'	12°41'	KLEINTIEFENTHAL ALPE	BLDG	OT2082	8337	47°39'	11°56'
KLEINRIEDERFELD	POPL	NA6005	6225	49°42'	9°50'	KLEINTIERBÜHL	FRST	NV4541	6823	49°07'	9°37'
KLEINROHRHEIM	POPL	MV6309	6216	48°50'	8°30'	KLEINTISSEN	POPL	NU3821	7923	48°02'	9°31'
KLEINROPPERHAUSEN	POPL	NB2630	5122	50°49'	9°22'	KLEINTOBEL	POPL	NT4494	8123	47°48'	9°35'
KLEINROSSELN	POPL	LV4353	6707	49°13'	6°50'	KLEINTOUTSHOKN	POPL	NU5297	2724	53°13'	9°47'
KLEINRÜCKSTETTEN	FARM	UP3103	8142	47°51'	12°44'	KLEINTUSSENS	POPL	ME5136	2415	53°34'	8°16'
KLEIN-S.	HILL	ND3924	3423	52°34'	9°35'	KLEINTRENKER	FARM	UP6867	7545	48°26'	13°13'
KLEIN-S.	MILL	LA9036	6010	49°58'	7°28'	KLEINTRUISDOORF	POPL	LB2451	5005	50°59'	8°29'
KLEINSACHSENHEIM	POPL	NV0524	7020	48°58'	9°04'	KLEINUVACH	POPL	NB6978	4725	51°15'	9°59'
KLEINSA-G.	MILL	MV3485	6414	49°31'	8°05'	KLEINVELOEN	POPL	TP9561	7639	49°22'	12°14'
KLEINSALENDURF	POPL	T08656	6738	49°13'	12°04'	KLEINVERNICH	POPL	LB4623	5206	50°44'	6°49'
KLEINSANDER	POPL	ME1905	2712	53°17'	7°47'	KLEINVIERT	POPL	UQ2135	6941	49°02'	12°33'
KLEINSASSEN	POPL	NB6200	5425	50°33'	9°53'	KLEINVIERT	POPL	QU0968	7536	48°26'	11°50'
KLEINSATTEL-K.	MT	OT0085	8336	47°41'	11°40'	KLEINVIERT	POPL	PV7888	6434	49°31'	11°28'
KLEINSBACH	MDW	NB0301	5420	50°34'	9°02'	KLEINVILLARS	FARM	MV8127	7018	49°00'	8°44'
KLEINSCHAFFHAUSEN	FARM	TP8960	7638	48°21'	12°09'	KLEINVOGELANG	FARM	NV7511	7126	48°51'	10°01'
KLEINSCHAFFHAUSEN	POPL	NU7138	7825	48°11'	9°58'	KLEINVUGGENHUF	POPL	PV7367	6634	49°20'	11°23'
KLEINSCHERNECK	FARM	UP0972	7540	48°28'	12°25'	KLEINWACHSBUHEL	MT	PT4976	8341	47°37'	10°59'
KLEINSCHERZHAUSEN	FARM	UP2813	8042	47°57'	12°42'	KLEINWALBUR	POPL	PA3477	5631	50°20'	10°53'
KLEINSCHLEBERG	FARM	UP2531	7841	48°06'	12°39'	KLEINWALBURER BÜSCHE	FRST	PA3478	5631	50°20'	10°53'
KLEINSCHLOPPEN	POPL	QA0857	5837	50°08'	11°55'	KLEINWALD	FRST	LV4749	6807	49°10'	6°54'
KLEINSCHMIDT	SHR	U00538	6939	49°04'	12°20'	KLEINWALD	POPL	LV8442	6810	49°07'	7°25'
KLEINSCHMIDTS M.	MILL	MB6794	4517	51°24'	8°32'	KLEINWALD-B.	STRM	U08514	7146	48°52'	13°26'
KLEINSCHMIEDEBR.	WELL	MU9923	7919	48°04'	8°59'	KLEINWÄLDCHEN	FRST	LV4749	6807	49°10'	6°54'
KLEINSCHMIEDEN	POPL	PA9182	5636	50°21'	11°41'	KLEINWÄLDING	POPL	UV5212	7143	53°20'	12°47'
KLEINSCHMIEDENHAMMER	POPL	PA9574	5736	50°17'	11°44'	KLEINWALLN	FARM	UP3480	7442	48°33'	12°45'
KLEINSCHNEIDER	FARM	LC7646	4109	51°51'	7°12'	KLEINWALLSTADT	POPL	NA1224	6121	49°52'	9°10'
KLEINSCHNEIDER	FARM	LC7850	4109	51°53'	7°14'	KLEINWALLSTADT	POPL	NA1124	6120	49°52'	9°09'
KLEINSCHÖNBRUNN	POPL	QV0896	6437	49°35'	11°53'	KLEINWEICHS	POPL	U04003	7243	48°46'	12°49'
KLEINSCHWAMBURN	POPL	LB7744	5009	50°56'	7°15'	KLEINWEICHSER HOLZ	FRST	U04202	7243	48°45'	12°51'
KLEINSCHWAND	POPL	U00793	6440	49°33'	12°20'	KLEINWEO	FRST	MT1472	8413	47°36'	7°52'
KLEINSCHWARZ	FARM	UP1622	7941	48°01'	12°32'	KLEINWEIDELBACH	POPL	MA0339	5911	50°00'	7°39'
KLEINSCHWARZACH	POPL	UV4312	7143	53°20'	12°38'	KLEINWEIGLAREUTH	POPL	PA8626	6135	49°51'	11°35'
KLEINSCHWARZENLUHE	POPL	PV5368	6632	49°21'	11°07'	KLEINWEIL	POPL	PT7283	8333	47°41'	11°17'
KLEINSCHWEIBA	FARM	U01185	7497	48°35'	11°52'	KLEINWEILER	POPL	NT8279	8326	47°40'	10°05'
KLEINSCHWEIG	FARM	QU0611	8036	47°55'	11°46'	KLEINWEINBACH	POPL	MA5083	5515	50°24'	8°18'
KLEINSEDEL	MDW	MT3679	8314	47°40'	8°09'	KLEINWEINGARTEN	POPL	PV4640	6832	49°06'	11°00'
KLEINSEE	POPL	NF2125	1621	54°22'	9°19'	KLEINWEIS	POPL	LA0447	5903	50°03'	6°16'
KLEINSEE' SCHN.	ROAD	MA7341	5917	50°01'	8°37'	KLEINWEMS	FARM	KB9115	5302	50°39'	6°02'
						KLEINWERDUMER GRASHAUS	FARM	ME1747	2312	53°40'	7°44'

NAME	DESIGNATION	GRID REF.	SHEET NO.	LAT.	LONG.	NAME	DESIGNATION	GRID REF.	SHEET NO.	LAT.	LONG.
KLEINWESTERBECK	POPL	MD8599	2718	53°14'	8°47'	KLENAU	POPL	PF3113	1732	54°15'	11°01'
KLEINWIDDERBERG	HILL	UQ3646	6842	49°09'	12°45'	KLEND-B.	MT	UQ6919	7045	48°55'	13°13'
KLEINWIEDEN	POPL	UQ3236	6942	49°03'	12°42'	KLENGE-M.	MILL	NB4955	4924	51°03'	9°42'
KLEINWIES	FARM	UP3669	7542	48°27'	12°47'	KLENGELBRUNN	FARM	OP0259	7640	48°21'	12°20'
KLEINWIESBR.	SPRG	MV6200	7216	48°45'	8°29'	KLENGEN	POPL	MU6017	7916	48°00'	8°28'
KLEINWIESEN	MUW	MT7188	8217	47°45'	8°37'	KLENKBÄUERHOLZ	FRST	PU4776	7432	48°31'	10°59'
KLEINWIESEN	POPL	UQ9204	7247	48°47'	13°32'	KLENKBÄUERHOLZ	FRST	PU4776	7431	48°31'	10°59'
KLEINWIESEN SCHN.	ROAD	MA6846	5917	50°04'	8°33'	KLENKENBAUM	AN	NB4955	7117	48°53'	8°35'
KLEINWIESENER-B.	DTCH	UQ9103	7247	48°46'	13°31'	KLENKENBORSTEL	POPL	MD8158	3118	52°52'	8°43'
KLEINWIESLUCH	STRM	MU4677	7415	48°33'	8°16'	KLENKENOORF	POPL	NE0419	2520	53°25'	9°04'
KLEINWILDHAD	POPL	MV8001	7218	48°46'	8°44'	KLENKENOORFERMOOR	FRST	NE0516	2620	53°24'	9°05'
KLEINWILDFEORBERG	MT	PT4577	8331	47°38'	10°56'	KLENKENOORFERMOOR	FRST	NE0517	2520	53°24'	9°05'
KLEINWIMPASING	POPL	TP8360	7638	48°21'	12°04'	KLENKENHOF	FARM	PU1638	7829	48°11'	10°34'
KLEINWINKLARN	POPL	UQ1166	6640	49°19'	12°24'	KLENNOW	POPL	PO4268	3032	52°57'	11°07'
KLEINWINNADEN	POPL	NU4918	7923	48°01'	9°40'	KLENSBY	POPL	NF3943	1423	54°32'	9°36'
KLEINWINNADEN	POPL	NU4918	7924	48°01'	9°40'	KLENTEN-GR.	DTCH	NC2411	4422	51°33'	9°21'
KLEINWISCH	POPL	NE2568	2122	53°52'	9°23'	KLENTERTAL	FARM	MF5984	1016	54°54'	8°22'
KLEINWITZETZE	POPL	PD3477	2932	53°01'	11°00'	KLENTSCH	POPL	UQ4178	6542	49°26'	12°49'
KLEINWÜRDEN	POPL	NE1646	2321	53°40'	9°14'	KLENTSCH	MT	PA4754	5832	50°07'	11°04'
KLEINZEIL	AN	NU1405	8021	47°54'	9°11'	KLENTSCHER-B.	STRM	UQ4279	6542	49°27'	12°49'
KLEINZELGLE	AN	MT1468	8413	47°34'	7°52'	KLENZAU	POPL	PE0394	1929	54°05'	10°34'
KLEINZIEGENFELD	POPL	PA5743	5933	50°01'	11°11'	KLENZE	POPL	PD3166	3031	52°56'	10°57'
KLEINZIERLING /STERNHAUS/	POPL	UQ3536	6942	49°03'	12°44'	KLEPER-B.	MT	NC6709	4425	51°32'	9°58'
KLEIPKE	FRST	PD3128	3431	52°35'	10°56'	KLEPP	FARM	LC8935	4210	51°45'	7°23'
KLEIRIEME	POPL	MD8801	3619	52°21'	8°49'	KLEPP	FRST	LA7026	6109	49°52'	7°11'
KLEISEER KOOG	PAST	MF8566	1218	54°44'	8°46'	KLEPP-M.	MILL	MB9393	4619	51°23'	8°54'
KLEISEERKOOG	POPL	MF8567	1218	54°45'	8°46'	KLEPPE	STRM	MB9393	4619	51°23'	8°54'
KLEISENBERG	AN	MV8445	6818	49°09'	8°47'	KLEPPE-B.	HILL	PA8200	6335	49°37'	11°31'
KLEISERHF.	FARM	MU3608	8014	47°55'	8°08'	KLEPPER-B.	HILL	NB6184	4625	51°18'	9°52'
KLEISERHOF	AN	MU4217	7915	48°00'	8°13'	KLEPPER-BÜHL	HILL	TR9460	5838	50°09'	12°07'
KLEISERSTEIN	FRST	MU5898	7216	48°44'	8°26'	KLEPPER-M.	MILL	LV5388	6407	49°32'	6°58'
KLEISERSTEIN	MONU	MU5898	7216	48°44'	8°26'	KLEPPERFELSEN	ROCK	NU5989	7324	48°39'	9°48'
KLEISLEHOF	FARM	MU2408	8013	47°55'	7°59'	KLEPPERHALDE	AN	MV9201	7219	48°46'	8°53'
KLEISSERKOOGEDEICH	FARM	MF8465	1218	54°44'	8°45'	KLEPPERHÜLZLE	FRST	NU0218	7020	48°55'	9°02'
KLEISTAU	POPL	PD2754	3131	52°49'	10°53'	KLEPPERMÜHLE	POPL	TR9066	5738	50°12'	12°04'
KLEISTERBACHBERG	RDGE	MV1742	6813	49°07'	7°52'	KLEPPERS-B.	HILL	PC4392	3732	52°16'	11°06'
KLEISTERTSWIESEN	MUW	LA6714	6208	49°46'	7°09'	KLEPPERS-B.	HILL	PA1763	5729	50°12'	10°38'
KLEISZBRUNNEN	WELL	MV7908	7118	48°49'	8°43'	KLEPPERSFELD	POPL	L88464	4810	51°07'	7°20'
KLEIWEG	FARM	LE8844	2309	53°38'	7°19'	KLEPPERTRÄNKE	POND	MA8047	5918	50°04'	8°43'
KLEKAMP	FARM	MC4169	3914	52°04'	8°08'	KLEPSAU	POPL	NV4870	6624	49°23'	9°40'
KLEKHEIM WALD	FRST	MA6056	5816	50°09'	8°26'	KLERENBÜLL	FARM	MF8525	1618	54°22'	8°46'
KLEMENS-GRUND	ISL	MA1839	5913	50°00'	7°52'	KLERINGSBERG	AN	MV8903	7219	48°47'	8°51'
KLEMENS-KP.	CHCH	MA1839	5913	50°00'	7°52'	KLERMANN	FARM	LC9632	4211	51°44'	7°29'
KLEMENSUORF	PURL	QR3237	6041	49°58'	12°40'	KLERMECKE-SIEPEN	DTCH	MB2974	4713	51°13'	7°59'
KLEMENSEICHEN	POPL	L89059	4910	51°04'	7°26'	KLERVERHECKE	FRST	KV9093	6402	49°33'	6°06'
KLEMENSENHOF	FARM	MU2545	7713	48°15'	7°59'	KLESBERG	POPL	NA3183	5622	50°24'	9°26'
KLEMENSNOF	FARM	L83634	5106	50°50'	6°40'	KLESBERG	POPL	NA3183	5522	50°24'	9°26'
KLEMENSOLL	FARM	NF6256	1325	54°39'	9°58'	KLESBERG	FRST	NV4894	6324	49°36'	9°40'
KLEMENSCHÜTTE	BLDG	L88997	5410	50°31'	7°25'	KLESBERG	AN	NV5599	6324	49°38'	9°46'
KLEMENZSTOCK	MT	L82317	5305	50°41'	6°29'	KLESBERGERBODEN	AN	NV5294	6324	49°36'	9°43'
KLEMERNSWALD	FRST	MV9582	6519	49°29'	8°56'	KLESBERGGASSE	ROAD	NV4894	6324	49°36'	9°40'
KLEMM	SLP	MT1193	8212	47°47'	7°49'	KLESBERGGR.	DTCH	NV5599	6324	49°38'	9°46'
KLEMM	AN	MT1580	8313	47°40'	7°52'	KLESHAM	POPL	TP8861	7638	48°22'	12°08'
KLEMM-GR.	DTCH	ON1595	8241	47°47'	12°32'	KLESPE	POPL	L88761	4910	51°05'	7°23'
KLEMMBACH	STRM	MV6518	7017	48°55'	8°31'	KLESPE	POPL	L88451	4910	51°00'	7°21'
KLEMMBACH	STRM	MT0794	8212	47°48'	7°46'	KLESS	POPL	UQ5450	6844	49°11'	13°00'
KLEMMBACH	STRM	MT1193	8212	47°47'	7°49'	KLESS-B.	STRM	UQ5451	6844	49°12'	13°00'
KLEMMBACH	STRM	MT0295	8112	47°48'	7°41'	KLESS-B.	STRM	UQ5548	6844	49°10'	13°01'
KLEMMBUCK	AN	MT3889	8215	47°45'	8°10'	KLESSH.	POPL	UQ0394	6439	49°34'	12°17'
KLEMMME	FRST	NV4516	7123	48°54'	9°37'	KLESSEN	FARM	NU9507	8027	47°55'	10°16'
KLEMMME	AN	MT3872	8415	47°36'	8°11'	KLESSEN	FARM	NT5086	8224	47°43'	9°40'
KLEMMMEBERG	AN	MT3889	8215	47°45'	8°10'	KLESSENBERG	FRST	NU3049	7722	48°18'	9°24'
KLEMMENHOF	POPL	PA2220	6130	49°49'	10°42'	KLESSEHM	FARM	PU7431	7834	48°06'	11°20'
KLEMMENTAL	VAL	PA6839	6034	49°59'	11°20'	KLESSING	FARM	OP6381	7444	48°34'	13°08'
KLEMMERBÄCHLE	STRM	NV4508	7123	48°49'	9°37'	KLESSING	FARM	OP7279	7445	48°33'	13°16'
KLEMMERBERGLE	SLP	MU5677	7416	48°33'	8°24'	KLESSING	POPL	UQ3161	6742	49°17'	12°41'
KLEMMERGEHRN	FRST	NV4508	7123	48°49'	9°37'	KLESSING	FARM	OP7892	7346	48°40'	13°20'
KLEMMERNEST	FRST	MF7717	1617	54°18'	8°39'	KLESSING	FARM	UQ5627	7044	48°59'	13°02'
KLEMMERT	AN	NU0371	7520	48°29'	9°02'	KLESSING	MT	UQ5411	7144	48°50'	13°01'
KLEMMERTSREUTE	AN	NU5371	7524	48°29'	9°43'	KLESSING	POPL	UQ6824	7045	48°57'	13°12'
KLEMMHALDEN	FRST	MT0495	8112	47°48'	7°43'	KLESSING	FARM	UP4882	7443	48°34'	12°56'
KLEMMING	BLDG	UQ6410	7144	48°50'	13°09'	KLESSINGERHÄNGE	FRST	UQ3160	6742	49°16'	12°41'
KLEMMSTEIN	FARM	ON4580	8343	47°39'	12°56'	KLESSWALD	FRST	UQ5550	6844	49°11'	13°01'
KLEMMTALALPE	BLDG	PT3165	8430	47°31'	10°44'	KLETEN	POPL	NE2916	2622	53°23'	9°26'
KLEMPAU	POPL	PE0958	2229	53°45'	10°39'	KLETKAMP	POPL	PF0612	1729	54°15'	10°38'
KLEMPAU	EST	PE1159	2230	53°46'	10°41'	KLETSCH-BGE.	HILL	LA1342	6104	49°49'	6°24'
KLEMPAU	POPL	PE0958	2230	53°45'	10°39'	KLETT-B.	HILL	NA8672	5727	50°18'	10°13'
KLEMPAUER HOFSEE	LAKE	PE1061	2230	53°47'	10°40'	KLETTEN-B.	MT	NA5131	6024	49°56'	9°43'
KLEMPAUER MOOR	MRSH	PE1160	2230	53°47'	10°41'	KLETTEN-B.	AN	NA5011	6224	49°45'	9°41'
KLEMPENKOPF	AN	MU5157	7616	48°22'	8°20'	KLETTEN-B.	MT	MB3578	4714	51°15'	8°04'
KLEMPERHAGEN	FARM	MD7993	2818	53°11'	8°41'	KLETTEN-B.	MT	NA4418	6123	49°49'	9°37'
KLEMPERN	AN	NT0382	8320	47°41'	9°02'	KLETTEN-B.	HILL	MA0960	5812	50°11'	7°44'
KLEMSBUCKEL	AN	MU1274	7412	48°31'	7°49'	KLETTEN-B.	MT	MC8601	4518	51°28'	8°48'
KLENAU	POPL	PU7172	7533	48°29'	11°19'	KLETTENACKER	FRST	NA4106	6223	49°42'	9°34'

NAME	DESIGNATION	GRID REF.	SHEET NO.	LAT.	LUNG.	NAME	DESIGNATION	GRID REF.	SHEET NO.	LAT.	LUNG.
KLETTENACKER	AN	NA4006	6223	49°42'	9°33'	KLEYENMÜHLE	MILL	NT6176	8324	47°38'	9°49'
KLETTENBACH	STRM	NV4522	7023	48°57'	9°37'	KLEYERBERG	POPL	LC8604	4510	51°28'	7°22'
KLETTENBACH	MUW	NU1881	7421	48°35'	9°14'	KLEYERHOF	FARM	LB7052	4908	51°00'	7°09'
KLETTENBACH	STRM	MV6315	7116	48°53'	8°30'	KLEYERSBERG	AN	KV9596	6402	49°35'	6°10'
KLETTENBERG	STRM	MV6314	7117	48°53'	8°30'	KLICK-M.	MILL	NC6283	3725	52°12'	9°55'
KLETTENBERG	POPL	PC1013	4429	51°33'	10°35'	KLICKERS-B.	HILL	LV8978	6510	49°27'	7°28'
KLETTENBERG	AN	MA9123	6119	49°52'	8°52'	KLICKERTERHOF	FARM	LA7961	5809	50°11'	7°18'
KLETTENBERG	FRST	NV5456	6724	49°15'	9°44'	KLICKERTS-B.	HILL	LV3857	6706	49°15'	6°46'
KLETTENBERG	AN	NA4909	6224	49°44'	9°41'	KLIDING	POPL	LA6152	5808	50°06'	7°04'
KLETTENBERG	HILL	MA4414	6215	49°46'	8°13'	KLIEBENOS-BR.	BRDG	LB0417	5303	50°40'	6°13'
KLETTENBERG	POPL	LB5442	5007	50°55'	6°55'	KLIEBENKOPF	HILL	NC8463	3927	52°01'	10°13'
KLETTENBERG	AN	MA2426	6113	49°53'	7°56'	KLIED	POPL	LB3094	4605	51°22'	6°34'
KLETTENBERG	SLP	NT8662	8426	47°30'	10°08'	KLIEBENBRUCH	AN	LB2994	4605	51°22'	6°32'
KLETTENBERG	AN	MV9655	6719	49°15'	8°57'	KLIEF	FARM	LB7355	4909	51°02'	7°11'
KLETTENBERG	AN	NV3696	6323	49°37'	9°30'	KLIEF	POPL	LB6459	4908	51°04'	7°04'
KLETTENBERG	AN	NA5105	6324	49°42'	9°43'	KLIEFHÖTTER	FARM	LC9649	4111	51°53'	7°29'
KLETTENBRUNNEN	UTCH	MU8699	7218	48°45'	8°49'	KLIEGER	FRST	UN3398	8142	47°49'	12°46'
KLETTENDORF	FARM	MC1153	4012	51°55'	7°43'	KLIEHEN	FRST	MU7680	7418	48°34'	8°40'
KLETTENGRUND	VAL	PA1747	5929	50°04'	10°38'	KLIEHETTEN	AN	MU7826	7918	48°05'	8°42'
KLETTENHALMBÜHL	FRST	MU6041	7716	48°13'	8°28'	KLIEREN	FRST	LA7053	5809	50°07'	7°11'
KLETTENHEIMER BACH	STRM	MA3911	6214	49°45'	8°09'	KLIESEN-B.	RDGE	LA8445	5910	50°03'	7°23'
KLETTENHÖFLE	FARM	NV4523	7023	48°57'	9°37'	KLIEVE	POPL	MC5013	4415	51°34'	8°17'
KLETTENHOFSTATT	AN	MU5197	7216	48°43'	8°20'	KLIEVERSBERG	POPL	P02008	3530	52°24'	10°46'
KLETTENHÜGEL	HILL	PA2369	5730	50°16'	10°44'	KLIEFF	FARM	LB6185	4608	51°18'	7°01'
KLETTENRAIN	AN	NV5367	6624	49°21'	9°44'	KLIEFFENDE	FARM	MF5791	1016	54°58'	8°20'
KLETTNER-KPF.	MT	N80160	4920	51°05'	9°01'	KLIEFSBERG	AN	LB0072	4802	51°10'	6°08'
KLETTNERBERG	AN	MV8254	6718	49°14'	8°45'	KLIEFT-M.	MILL	NC0506	4420	51°30'	9°04'
KLETTNER	AN	MV8438	6918	49°06'	8°47'	KLIM-B.	MT	M85688	4616	51°20'	8°22'
KLETTNERGARTEN	AN	NA5538	6024	49°59'	9°46'	KLIMM-B.	STRM	NA4524	6123	49°52'	9°38'
KLETTERTAL	VAL	MU8980	7419	48°34'	8°51'	KLIMMACH	POPL	P02541	7730	48°13'	10°41'
KLETTGAU	AN	MT4078	8315	47°39'	8°12'	KLIMMERHOLZ	FRST	N84604	5423	50°35'	9°39'
KLETTGAU	AN	MT4977	8315	47°39'	8°19'	KLIMP	FRST	NC7333	4226	51°45'	10°04'
KLETTGEWANN	AN	MA3331	6014	49°56'	8°04'	KLIMPE	FARM	MO0697	2711	53°13'	7°35'
KLETTHAM	FARM	UU1554	7637	48°18'	11°54'	KLIMPE	FARM	LE9101	2710	53°15'	7°22'
KLETTNER	AN	MU2647	7714	48°16'	8°00'	KLIMPOURSHEIDE	AN	ME8421	2518	53°26'	8°46'
KLETTNER	FARM	UN4175	8343	47°36'	12°53'	KLINDT	FARM	NE3388	1923	54°02'	9°30'
KLETTNERBÄCHLE	STRM	MU2647	7714	48°16'	8°00'	KLINFEN	FARM	NF8915	1728	54°16'	10°22'
KLETTRENS	FRST	LA9516	6211	49°47'	7°32'	KLING	FRST	MA3647	5914	50°04'	8°07'
KLETTZENÖD	FARM	TP9362	7639	48°23'	12°12'	KLING	FARM	TP8736	7838	48°08'	12°08'
KLETTZENWIESEN	AN	MU9248	7719	48°17'	8°53'	KLING	FARM	UP4303	8143	47°52'	12°54'
KLETZL	FARM	UP5955	7644	48°20'	13°06'	KLING	FARM	UP2733	7842	48°08'	12°41'
KLETZL	FARM	UP3703	8142	47°52'	12°49'	KLING	AN	MA3510	6214	49°44'	8°06'
KLETZLING	FARM	UP4510	8043	47°55'	12°56'	KLING	POPL	UP0127	7940	48°04'	12°20'
KLEUBERTAL	VAL	NU7084	7325	48°36'	9°57'	KLING	POPL	UP0027	7939	48°04'	12°19'
KLEUELSHÖHE	POPL	LB8248	5009	50°58'	7°19'	KLING	FRST	NV1480	6521	49°28'	9°11'
KLEUENIED	MUW	MT8384	8218	47°43'	8°46'	KLING	AN	N85510	5324	50°38'	9°47'
KLEUKHEIM	POPL	PA4344	5932	50°02'	11°00'	KLING	FARM	UP7685	7345	48°36'	13°19'
KLEUNIERS	FARM	LB5984	4707	51°17'	6°59'	KLING GERÄUMT	ROAD	UU1534	7837	48°07'	11°53'
KLEUTER	FARM	LC9744	4111	51°50'	7°31'	KLING HOLZ	FRST	NA6804	6325	49°41'	9°56'
KLEUTER	FARM	LC9241	4110	51°49'	7°26'	KLING W.	MOW	MA8306	6218	49°42'	8°46'
KLEUTER-B.	STRM	LC9241	4110	51°49'	7°26'	KLING-B.	STRM	NA2669	5722	50°16'	9°22'
KLEUVERHAUS	FARM	LB5985	4607	51°18'	6°59'	KLING-B.	STRM	NA3066	5722	50°15'	9°25'
KLEV	FARM	LB9674	4711	51°12'	7°31'	KLING-B.	HILL	NE8264	2127	53°49'	10°15'
KLEV	FARM	LB7255	4909	51°02'	7°10'	KLING-B.	HILL	LA7705	6309	49°41'	7°18'
KLEVE	FARM	ME7107	2617	53°19'	8°34'	KLING-B.	STRM	MV3741	6814	49°07'	8°08'
KLEVE	POPL	MC5270	3915	52°05'	8°18'	KLING-B.	STRM	MV4945	6815	49°09'	8°18'
KLEVE	POPL	MC5269	3915	52°04'	8°18'	KLING-B.	STRM	MV4744	6815	49°09'	8°16'
KLEVE	POPL	NF0816	1720	54°17'	9°07'	KLING-B.	STRM	MV4143	6815	49°08'	8°11'
KLEVE	POPL	NE2679	2022	53°57'	9°24'	KLING-B.	HILL	MO9637	3319	52°41'	8°56'
KLEVEKEN	FARM	LC7069	3908	52°03'	7°06'	KLING-B.	STRM	MV3243	6814	49°08'	8°04'
KLEVENDEICH	POPL	NE4047	2323	53°40'	9°37'	KLING-B.	STRM	MV9943	6814	49°08'	8°02'
KLEVENHOF	FARM	LB6276	4708	51°13'	7°01'	KLING-GR.	DTCH	PT8989	8235	47°44'	11°31'
KLEVER-M.	MILL	LB7660	4909	51°05'	7°14'	KLING-GR.	UTCH	NA4223	6123	49°51'	9°35'
KLEVERBECK	FARM	LC7122	4308	51°38'	7°08'	KLING-GR.	UTCH	PA3705	6331	49°41'	10°54'
KLEVERBECKER HEIDE	AN	LC7022	4308	51°38'	7°07'	KLING-GR.	UTCH	UN4476	8343	47°37'	12°55'
KLEVERBERG	FARM	NE0254	2220	53°44'	9°02'	KLING-GR.	DTCH	QU2064	7637	48°23'	11°58'
KLEVERBLATT	FARM	ME2320	2513	53°25'	7°50'	KLING-H.	FRST	UQ8311	7146	48°50'	13°25'
KLEVERHOF	FARM	LB7851	4909	51°00'	7°16'	KLING-M.	MILL	N88258	4927	51°04'	10°10'
KLEVERMANN	FARM	MC1466	3912	52°02'	7°45'	KLING-M.	MILL	UQ8311	7146	48°50'	13°25'
KLEVERMANN	FARM	MC1265	3912	52°02'	7°43'	KLING-W.	POND	PV3598	6331	49°37'	10°52'
KLEVERS	FARM	NU9004	8127	47°53'	10°12'	KLINGBACH	STRM	UQ2418	7141	48°53'	12°36'
KLEVERT	AN	NC4998	3624	52°20'	9°43'	KLINGBACH	STRM	MV4444	6815	49°09'	8°14'
KLEVERWEG	POPL	NF0915	1720	54°17'	9°08'	KLINGBACH	FARM	FU7775	7434	48°30'	11°24'
KLEVESCHE LANDWEHR	STRM	LC2939	4205	51°46'	6°31'	KLINGBACH	STRM	LA6720	6108	49°49'	7°09'
KLEVINGHAUSEN	FARM	LB9379	4710	51°15'	7°28'	KLINGBERG	HILL	U00751	6840	49°11'	12°21'
KLEWKEN	FARM	LC5962	4007	51°59'	6°57'	KLINGBERG	FARM	PE1188	1930	54°02'	10°41'
KLEWERDELL	FARM	LA0944	5904	50°01'	6°20'	KLINGE	AN	NAB220	6126	49°50'	10°08'
KLEY	FARM	MC5568	3916	52°04'	8°20'	KLINGE	AN	NAB828	6027	49°54'	10°14'
KLEY	FARM	LD8914	3510	52°28'	7°22'	KLINGE	VAL	PA7043	5934	50°01'	11°22'
KLEY	FARM	LB7052	4908	51°00'	7°09'	KLINGE	HILL	GA0186	5637	50°23'	11°50'
KLEY	POPL	LC8605	4510	51°29'	7°22'	KLINGE	AN	NV4254	6723	49°14'	9°35'
KLEY-B.	DTCH	LC9966	3911	52°02'	7°32'	KLINGE	GRGE	NU5684	7324	48°36'	9°46'
KLEYEN-K.	MT	MV2862	6614	49°18'	8°01'	KLINGE	SLP	NV5396	6324	49°37'	9°44'
KLEYEN-T.	VAL	MV2962	6614	49°18'	8°01'	KLINGE	GRGE	NA4505	6323	49°42'	9°37'

NAME	DESIGNATION	GRID REF.	SHEET NO.	LAT.	LONG.	NAME	DESIGNATION	GRID REF.	SHEET NO.	LAT.	LONG.
KL INGE	FARM	ME2137	2412	53°34'	7°49'	KL INGE-LH.	BLOG	MV8073	6518	49°25'	8°43'
KL INGE	VAL	MU5661	7516	48°24'	8°25'	KL INGE-LKPF.	HILL	MA1079	5612	50°21'	7°44'
KL INGE	AN	MT2075	8313	47°37'	7°56'	KL INGE-LT	VAL	LV8055	6710	49°14'	7°21'
KL INGE	AN	MV6713	7117	48°52'	8°33'	KL INGE-LW.	FRST	MV1189	6412	49°33'	7°46'
KL INGE	MDW	NU2576	7422	48°32'	9°20'	KL INGE-LÄCKER	AN	MU6565	7517	48°26'	8°32'
KL INGE	GRGE	NU2593	7322	48°41'	9°20'	KL INGE-LACKER	AN	MU1212	8012	47°57'	7°49'
KL INGE	MDW	MU6069	7516	48°28'	8°28'	KL INGE-LBACH	STRM	KA9105	6302	49°40'	6°06'
KL INGE	AN	MU3448	7714	48°17'	8°07'	KL INGE-LBACH	SLP	MB5521	5216	50°44'	8°22'
KL INGE	FARM	MC2169	3913	52°04'	7°51'	KL INGE-LBACH	POPL	MA2669	5713	50°16'	7°58'
KL INGE	VAL	PV7289	6434	49°32'	11°23'	KL INGE-LBACHEL	STRM	PU4814	8031	47°58'	10°59'
KL INGE	VAL	NV5692	6424	49°35'	9°46'	KL INGE-LBACHER	MILL	MA2669	5713	50°16'	7°58'
KL INGE	VAL	NV5187	6424	49°32'	9°42'	KL INGE-LBACHER M.	FRST	MA2871	5713	50°17'	7°59'
KL INGE	VAL	NV5384	6424	49°30'	9°44'	KL INGE-LBACHER WALD	HILL	NT7297	8125	47°49'	9°58'
KL INGE	MDW	NB9042	5027	50°55'	10°17'	KL INGE-LBERG	HILL	PV9096	6435	49°35'	11°38'
KL INGE	GRGE	NV4311	7123	48°51'	9°35'	KL INGE-LBERG	FARM	LB8290	4609	51°21'	7°19'
KL INGE	AN	NV5813	7124	48°52'	9°47'	KL INGE-LBERG	AN	MV7535	6918	49°04'	8°40'
KL INGE	VAL	NV6939	6825	49°06'	9°57'	KL INGE-LBERG	FRST	MV5100	7216	48°45'	8°20'
KL INGE	DTCH	NV1902	6621	49°19'	9°16'	KL INGE-LBURN	BLOG	MB3375	4714	51°13'	8°02'
KL INGE	VAL	NV2835	6922	49°04'	9°23'	KL INGE-LBORN	SPRG	MA2004	6313	49°41'	7°53'
KL INGE	AN	NV3132	6922	49°02'	9°25'	KL INGE-LBORN	SPRG	LA7674	5711	50°13'	7°34'
KL INGE	MDW	NV6133	6925	49°03'	9°50'	KL INGE-LBORN	AN	MA3738	6014	49°59'	8°07'
KL INGE	FRST	NV5472	6624	49°24'	9°44'	KL INGE-LBORN	AN	MB9811	5319	50°39'	8°58'
KL INGE	VAL	NV5065	6624	49°20'	9°41'	KL INGE-LBORN	VAL	MB9451	4919	51°01'	8°55'
KL INGE	VAL	NV5162	6624	49°18'	9°42'	KL INGE-LBORN	AN	MA3627	6114	49°53'	8°07'
KL INGE	FRST	NA4335	6023	49°58'	9°36'	KL INGE-LBORN	WELL	LA5011	6207	49°44'	6°55'
KL INGE	VAL	NU3976	7423	48°32'	9°32'	KL INGE-LBORN	FRST	MA2782	5613	50°23'	7°58'
KL INGE	AN	NU3535	7822	48°10'	9°28'	KL INGE-LBÖRNCHEN	SPRG	MA2171	5713	50°17'	7°53'
KL INGE	AN	NV0538	6920	49°06'	9°04'	KL INGE-LBR	WELL	NV1412	7121	48°52'	9°11'
KL INGE	GRGE	NV3263	6622	49°19'	9°26'	KL INGE-LBR.	SPRG	NU4027	7923	48°06'	9°32'
KL INGE	VAL	NV4469	6623	49°22'	9°37'	KL INGE-LBR.	SPRG	NU3336	7822	48°11'	9°26'
KL INGE	AN	MV9936	6919	49°05'	8°54'	KL INGE-LBR.	SPRG	NU6453	7625	48°20'	9°52'
KL INGE	AN	NV5558	6724	49°16'	9°46'	KL INGE-LBR.	SPRG	MV7635	6918	49°04'	8°40'
KL INGE	AN	NV4955	6724	49°15'	9°40'	KL INGE-LBR.	WELL	NV1043	6820	49°08'	9°08'
KL INGE	VAL	NV2392	6421	49°35'	9°19'	KL INGE-LBRUNNEN	FRST	UR0048	5939	50°03'	12°13'
KL INGE	AN	MV8185	6418	49°31'	8°44'	KL INGE-LBÜSCH	FRST	LV4545	6807	49°08'	6°52'
KL INGE	VAL	NV1191	6420	49°34'	9°09'	KL INGE-LECK	AN	MV6784	6417	49°30'	8°32'
KL INGE	POPL	LD9892	2810	53°10'	7°28'	KL INGE-LEFELSEN	ROCK	MT3199	8114	47°50'	8°05'
KL INGE	MRSB	ME1421	2512	53°26'	7°43'	KL INGE-LEFAHRT	AN	MA8279	5618	50°22'	8°45'
KL INGE	VAL	NV6077	6524	49°27'	9°50'	KL INGE-LFELS	FRST	LV2193	6405	49°34'	6°31'
KL INGE	GRGE	NV2976	6522	49°26'	9°24'	KL INGE-LFELSEN	ROCK	MT1975	8313	47°37'	7°55'
KL INGE	AN	NV3281	6522	49°29'	9°26'	KL INGE-LFELSEN	ROCK	NU3751	7623	48°19'	9°30'
KL INGE	FRST	NV1073	6520	49°25'	9°08'	KL INGE-LFLOSS	STRM	LV5376	6507	49°25'	6°58'
KL INGE	FRST	PA4879	5632	50°21'	11°05'	KL INGE-LFUSS SCHN.	ROAD	MA9483	5519	50°24'	8°55'
KL INGE	VAL	NV4644	6823	49°09'	9°38'	KL INGE-LGEMR	FARM	MU3555	7614	48°21'	8°07'
KL INGE	AN	NV3939	6823	49°06'	9°32'	KL INGE-LGRABEN	GRGE	NU3378	7422	48°33'	9°27'
KL INGE	VAL	NU1787	7321	48°38'	9°14'	KL INGE-LGRABEN	MDW	NU5486	7324	48°37'	9°44'
KL INGE	AN	NU5193	7324	48°41'	9°41'	KL INGE-LGRABEN	DTCH	NV2782	6522	49°29'	9°22'
KL INGE	VAL	NV0761	6620	49°18'	9°06'	KL INGE-LHALOE	SLP	MU6558	7617	48°22'	8°32'
KL INGE-ZU UFFERN	HILL	NE8433	2427	53°32'	10°16'	KL INGE-LHOLL	POPL	LB7482	4709	51°16'	7°11'
KL INGE-B.	STRM	NB0076	4720	51°14'	9°00'	KL INGE-LKAPELLE	CHCH	MV5100	7216	48°45'	8°20'
KL INGE-B.	STRM	NB0174	4720	51°13'	9°01'	KL INGE-LMANN	FARM	MC3548	4114	51°53'	8°04'
KL INGE-B.	STRM	MB9975	4719	51°14'	8°59'	KL INGE-LMÜHLE	MILL	PV9153	6835	49°12'	11°37'
KL INGE-GR.	VAL	NA4925	6124	49°52'	9°41'	KL INGE-LRAIN	POPL	NU6413	8025	47°58'	9°52'
KL INGE-SCHN.	ROAD	MA9344	5919	50°03'	8°54'	KL INGE-LS	AN	MA9417	6119	49°48'	8°55'
KL INGE-BERG	FARM	NF7823	1627	54°21'	10°12'	KL INGE-LS	AN	NA3275	5622	50°20'	9°27'
KL INGE-BIELSKOPF	MT	NC9544	4128	51°50'	10°23'	KL INGE-LS-B.	HILL	NB4461	4823	51°06'	9°38'
KL INGE-BORN	AN	LV4862	6707	49°17'	6°55'	KL INGE-LS-GR.	HILL	LA0088	5503	50°25'	6°11'
KL INGE-BORN	SPRG	MA4520	6115	49°50'	8°14'	KL INGE-LS-T.	GRGE	NA6558	5825	50°10'	9°55'
KL INGECK-K.	MT	UN5376	8344	47°37'	13°02'	KL INGE-LS-TR.	VAL	LV9666	6611	49°20'	7°34'
KL INGEHOF	FARM	NV4776	6523	49°26'	9°39'	KL INGE-LSBACH GR.	DTCH	NA4018	6123	49°49'	9°34'
KL INGE-L	MDW	NA3271	5722	50°17'	9°27'	KL INGE-LSBACHER HÖHE	AN	NA3918	6123	49°49'	9°32'
KL INGE-L B.	STRM	MA4268	5715	50°16'	8°11'	KL INGE-LSBRUNNEN W.	MDW	NA0200	6320	49°39'	9°02'
KL INGE-L BR.	WELL	NB2018	5221	50°43'	9°17'	KL INGE-LSCHLADE	FARM	MB1172	4812	51°11'	7°44'
KL INGE-L-B	STRM	LA5812	6208	49°45'	7°02'	KL INGE-LSIEPEN	DTCH	MB3180	4714	51°16'	8°01'
KL INGE-L-B.	HILL	LV6886	6409	49°31'	7°11'	KL INGE-LSKOPF	MT	MA9416	6119	49°48'	8°55'
KL INGE-L-B.	DTCH	LV1687	6404	49°30'	6°28'	KL INGE-LSMÜHLE	MILL	MA6870	5717	50°17'	8°33'
KL INGE-L-B.	DTCH	LV9488	6411	49°32'	7°32'	KL INGE-LTAMOF	FARM	MV8967	6619	49°21'	8°51'
KL INGE-L-B.	HILL	PA6820	6134	49°48'	11°20'	KL INGE-LWALD	FRST	LV5674	6508	49°24'	7°01'
KL INGE-L-B.	STRM	NA3518	6122	49°49'	9°29'	KL INGE-LWÄLDCHEN	FRST	MA3159	5814	50°11'	8°02'
KL INGE-L-B.	STRM	LA9644	5911	50°02'	7°33'	KL INGE-LWIESE	FARM	LAB587	5510	50°25'	7°23'
KL INGE-L-B.	STRM	NB3044	5022	50°57'	9°26'	KL INGE-LWIESE	MDW	MV5408	7116	48°49'	8°22'
KL INGE-L-B.	HILL	PU6932	7833	48°07'	11°16'	KL INGE-LWIESEN	MDW	MA8189	5518	50°27'	8°44'
KL INGE-L-B.	HILL	NT5678	8324	47°39'	9°45'	KL INGE-LWIESE	FARM	MD2200	3613	52°21'	7°52'
KL INGE-L-B.	STRM	MC9508	4419	51°31'	8°56'	KL INGE-LWIESE	FARM	MC2189	3713	52°15'	7°50'
KL INGE-L-B.	SLP	LV7357	6709	49°15'	7°16'	KL INGE-LWIESE	FARM	PT0286	8228	47°43'	10°22'
KL INGE-L-B.	HILL	NB3330	5122	50°49'	9°28'	KL INGE-LWIESE	POPL	NV4523	7023	48°57'	9°37'
KL INGE-L-B.	HILL	MV2449	6813	49°11'	7°58'	KL INGE-LWIESE	AN	NV3422	7022	48°57'	9°28'
KL INGE-L-B.	STRM	NB2955	4922	51°03'	9°25'	KL INGE-LWIESE	AN	PA3305	6331	49°41'	10°50'
KL INGE-L-B.	HILL	LV8979	6510	49°27'	7°28'	KL INGE-LWIESE	FRST	MV4912	7115	48°51'	8°19'
KL INGE-L-B.	HILL	PV9095	6435	49°35'	11°38'	KL INGE-LWIESE	POPL	MV3143	6814	49°08'	8°03'
KL INGE-L-B.	STRM	LB9186	4610	51°19'	7°26'	KL INGE-LWIESE	AN	MU5193	7316	48°41'	8°20'
KL INGE-L-B.	HILL	LV7582	6509	49°29'	7°16'	KL INGE-LWIESE	AN	MT8293	8218	47°47'	8°46'
KL INGE-L-GR.	DTCH	MV4769	6615	49°22'	8°16'	KL INGE-LWIESE	POPL	QV0435	6936	49°02'	11°47'
KL INGE-L-GR.	VAL	NA5118	6124	49°49'	9°43'	KL INGE-LWIESE	POPL	NV2734	6922	49°03'	9°22'

NAME	DESIGNATION	GRID REF.	SHEET NO.	LAT.	LONG.	NAME	DESIGNATION	GRID REF.	SHEET NO.	LAT.	LONG.
KLINGEN	AN	NU4736	7823	48°10'	9°38'	KLINGENBACH	STRM	NU1796	7221	48°43'	9°14'
KLINGEN	MDW	NV6757	6725	49°16'	9°55'	KLINGENBACH	STRM	MU9648	7719	48°17'	8°57'
KLINGEN	AN	NV5259	6724	49°17'	9°43'	KLINGENBACH	STRM	NU0890	7320	48°40'	9°07'
KLINGEN	AN	MT7496	8117	47°49'	8°39'	KLINGENBACH	STRM	NV5812	7124	48°51'	9°47'
KLINGEN	AN	MV9877	6519	49°27'	8°58'	KLINGENBACH	STRM	NV6130	6925	49°01'	9°50'
KLINGEN	POPL	PU5966	7532	48°26'	11°09'	KLINGENBACH	STRM	MU9251	7619	48°19'	8°53'
KLINGEN	POPL	NV7382	6526	49°29'	10°01'	KLINGENBACH	STRM	MU9051	7619	48°19'	8°52'
KLINGEN	AN	NV0917	7020	48°54'	9°07'	KLINGENBACH	POPL	LA1922	6104	49°49'	6°29'
KLINGEN B.	STRM	MA5450	5816	50°06'	8°22'	KLINGENBACHHALDE	FRST	NV6927	7025	48°59'	9°56'
KLINGEN B.	AN	MA8605	6318	49°42'	8°49'	KLINGENBÄCHLE	STRM	NV8334	6926	49°03'	10°08'
KLINGEN B.	AN	MA8808	6219	49°43'	8°50'	KLINGENBÄCHLE IN	STRM	NV0367	6620	49°21'	9°02'
KLINGEN B.	MT	NA7438	6026	49°59'	10°02'	KLINGENBERG	MT	PV7774	6534	49°24'	11°26'
KLINGEN B.	HILL	ME7401	2717	53°15'	8°37'	KLINGENBERG	HILL	PV5680	6532	49°27'	11°09'
KLINGEN BERG	AN	MU8082	7418	48°35'	8°44'	KLINGENBERG	HILL	PV5780	6533	49°27'	11°10'
KLINGEN GR.	DTCH	NA1438	6021	50°00'	9°12'	KLINGENBERG	BLDG	NA8429	6027	49°54'	10°10'
KLINGEN M.	MILL	MA7606	6218	49°42'	8°40'	KLINGENBERG	FRST	NV5260	6724	49°17'	9°43'
KLINGEN M.	MILL	NA4374	5623	50°19'	9°36'	KLINGENBERG	FRST	MA7904	6318	49°41'	8°43'
KLINGEN W.	AN	MA7907	6218	49°43'	8°43'	KLINGENBERG	FRST	NU3078	7422	48°33'	9°25'
KLINGEN W.	MDW	MA8808	6219	49°43'	8°50'	KLINGENBERG	AN	NV2052	6721	49°13'	9°16'
KLINGEN W.	MDW	MA7809	6218	49°44'	8°41'	KLINGENBERG	AN	NV3155	6722	49°15'	9°26'
KLINGEN WEG	ROAD	TR9923	6139	49°49'	12°12'	KLINGENBERG	MT	PV7774	6634	49°24'	11°26'
KLINGEN WEG	ROAD	NA0025	6120	49°53'	9°00'	KLINGENBERG	HILL	PV1662	6629	49°18'	10°36'
KLINGEN-B.	STRM	NA1138	6020	50°00'	9°09'	KLINGENBERG	FRST	MT1779	8313	47°39'	7°54'
KLINGEN-B.	HILL	ND3712	3523	52°27'	9°32'	KLINGENBERG	FARM	UP3378	7442	48°32'	12°44'
KLINGEN-B.	STRM	NA3619	6123	49°49'	9°30'	KLINGENBERG	FARM	NT0162	1220	54°42'	9°01'
KLINGEN-B.	HILL	NA3145	5922	50°03'	9°26'	KLINGENBERG	EST	NT0074	8320	47°37'	9°00'
KLINGEN-B.	HILL	LA3793	5506	50°28'	6°42'	KLINGENBERG	FARM	NF7800	1827	54°08'	10°11'
KLINGEN-B.	MT	MA6368	5716	50°16'	8°29'	KLINGENBERG	AN	NV5345	6824	49°09'	9°44'
KLINGEN-B.	HILL	NF4637	1533	54°29'	9°43'	KLINGENBERG	MT	QV0350	6836	49°10'	11°47'
KLINGEN-B.	STRM	NA6056	5825	50°09'	9°50'	KLINGENBERG	AN	MU9433	7819	48°09'	8°55'
KLINGEN-B.	HILL	NB6464	4825	51°07'	9°55'	KLINGENBERG	POPL	NV1140	6820	49°07'	9°09'
KLINGEN-B.	HILL	NC7822	4326	51°39'	10°08'	KLINGENBERG	FRST	NA5043	5924	50°02'	9°42'
KLINGEN-B.	MT	NC6275	3825	52°07'	9°55'	KLINGENBERG A-MAIN	POPL	NA1314	6221	49°47'	9°11'
KLINGEN-B.	STRM	NC1154	4020	51°56'	9°10'	KLINGENBERGER HECKE	FRST	NA1810	6221	49°44'	9°15'
KLINGEN-B.	STRM	U00386	6539	49°30'	12°17'	KLINGENBERGER W.	FRST	NA1414	6221	49°47'	9°11'
KLINGEN-B.	HILL	PA7801	6334	49°38'	11°28'	KLINGENBR.	WELL	NV9727	7027	48°59'	10°20'
KLINGEN-B.	HILL	PC2134	4230	51°45'	10°45'	KLINGENBR.	SPRG	NV5030	6924	49°01'	9°41'
KLINGEN-B.	ROGE	NC4309	4423	51°32'	9°37'	KLINGENBR.	WELL	MV7937	6918	49°05'	8°43'
KLINGEN-B.	HILL	LA7718	6109	49°48'	7°17'	KLINGENBR.	SPRG	NV1420	7021	48°56'	9°11'
KLINGEN-B.	HILL	NA1575	5621	50°20'	9°13'	KLINGENBR.	SPRG	NV1717	7021	48°54'	9°14'
KLINGEN-GR.	VAL	NA4133	6023	49°57'	9°34'	KLINGENBROOK	FARM	NE9778	2028	53°56'	10°29'
KLINGEN-GR.	DTCH	PA3365	5731	50°13'	10°52'	KLINGENBRUCH	FRST	MA2748	5913	50°05'	7°59'
KLINGEN-GR.	DTCH	PV4933	6932	49°02'	11°02'	KLINGENBRUNEN	AN	NU0156	6720	49°15'	9°01'
KLINGEN-GR.	STRM	NA4735	6023	49°58'	9°40'	KLINGENBRUNN	POPL	UQ7720	7045	48°55'	13°19'
KLINGEN-GR.	VAL	NA1527	6121	49°54'	9°13'	KLINGENBRUNNEN	WELL	NA0511	6220	49°45'	9°04'
KLINGEN-GR.	GRGE	NA1308	6221	49°43'	9°11'	KLINGENBRUNNEN	AN	NU5181	7424	48°35'	9°41'
KLINGEN-GR.	DTCH	NA5149	5924	50°05'	9°43'	KLINGENBRUNNEN	BLDG	UQ7921	7046	48°56'	13°21'
KLINGEN-GR.	DTCH	NA4943	5924	50°02'	9°41'	KLINGENBRUNNER	TRL	UQ8025	7046	48°58'	13°22'
KLINGEN-GR.	VAL	NA5140	5924	50°01'	9°43'	KLINGENBRUNNER RACHELSTEIG	FRST	UQ7922	7046	48°56'	13°21'
KLINGEN-GRU.	VAL	NA3431	6022	49°56'	9°28'	KLINGENBRUNNER WALD	AN	NV5610	7124	48°50'	9°46'
KLINGEN-GRU.	VAL	NA3615	6223	49°47'	9°30'	KLINGENBRUNNFELD	FRST	NV2491	6422	49°34'	9°20'
KLINGEN-H.	FRST	NA9353	5827	50°07'	10°18'	KLINGENBRUNNLEIN	AN	MT6182	8316	47°41'	8°29'
KLINGEN-H.	FRST	PU8082	7434	48°34'	11°26'	KLINGENBUCK	HILL	PV3780	6531	49°27'	10°53'
KLINGEN-HÖHE	MT	TR9824	6139	49°50'	12°11'	KLINGENBURG	POPL	NC1505	4521	51°30'	9°13'
KLINGEN-HÖHE	HILL	NA7546	5926	50°04'	10°03'	KLINGENBURG	FARM	NF0240	1420	54°30'	9°02'
KLINGEN-HÖLZ	FRST	PA2581	5630	50°22'	10°46'	KLINGENBURG	BLDG	PU0456	7628	48°21'	10°24'
KLINGEN-HÖLZ	FRST	NA7949	5926	50°05'	10°06'	KLINGENBURG	POPL	NC1505	4421	51°30'	9°13'
KLINGEN-HÖLZER	FRST	PA4875	5632	50°18'	11°05'	KLINGENECK	AN	NB2111	5321	50°99'	9°18'
KLINGEN-M.	MILL	MA5450	5816	50°06'	8°22'	KLINGENECK	RDGE	MV0061	6711	49°18'	7°37'
KLINGEN-T.	VAL	MV2776	6514	49°26'	7°59'	KLINGENER B.	AN	MA9219	6119	49°49'	8°53'
KLINGEN-T.	VAL	MV2775	6513	49°25'	7°59'	KLINGENESPAN	AN	NV9327	7027	48°59'	10°16'
KLINGEN-T.	VAL	NA5830	6024	49°55'	9°49'	KLINGENFELD	AN	NV8643	6827	49°08'	10°11'
KLINGEN-W.	POND	TR9924	6139	49°50'	12°12'	KLINGENFELD	AN	NV7949	6826	49°11'	10°05'
KLINGEN-W.	POND	PA3304	6331	49°40'	10°50'	KLINGENFELD	AN	MV9471	6619	49°23'	8°55'
KLINGEN-W.	POND	PV3695	6431	49°35'	10°53'	KLINGENFELD	MUW	NV6857	6725	49°16'	9°56'
KLINGEN-W.	POND	PV3697	6331	49°37'	10°53'	KLINGENFELD	AN	NV1184	6420	49°30'	9°09'
KLINGENÄCKER	AN	NV2146	6821	49°10'	9°17'	KLINGENFELD	AN	NV1578	6521	49°27'	9°13'
KLINGENÄCKER	AN	NV1340	6821	49°07'	9°11'	KLINGENFELD	AN	NV0575	6520	49°26'	9°04'
KLINGENÄCKER	AN	MU8399	7218	48°45'	8°46'	KLINGENFELD	AN	NV0478	6520	49°27'	9°04'
KLINGENÄCKER	AN	NV1459	6721	49°17'	9°11'	KLINGENFELD	AN	NV3447	6822	49°10'	9°28'
KLINGENÄCKER	AN	NV0865	6620	49°20'	9°07'	KLINGENFLUSS	FRST	MA9481	5619	50°23'	8°55'
KLINGENÄCKER	AN	NU7877	7426	48°32'	10°02'	KLINGENGASSE	ROAD	NV7582	6526	49°29'	10°02'
KLINGENÄCKER	AN	NU4837	7823	48°11'	9°39'	KLINGENGR.	DTCH	PV0015	7128	48°53'	10°22'
KLINGENB.	STRM	NV6427	7025	49°00'	9°52'	KLINGENGR.	DTCH	PV3677	6531	49°26'	10°53'
KLINGENB.	STRM	NV7522	7026	48°57'	10°01'	KLINGENGRABEN	DTCH	PV0769	6628	49°22'	10°28'
KLINGENB.	STRM	NV1503	7221	48°47'	9°12'	KLINGENGRABEN	DTCH	NE4246	2323	53°40'	9°38'
KLINGENB.	STRM	NV6046	6825	49°10'	9°49'	KLINGENGRABEN	STRM	MT5577	8316	47°39'	8°24'
KLINGENB.	STRM	NV3333	6922	49°03'	9°27'	KLINGENGRABEN	DTCH	MA6316	6116	49°48'	8°29'
KLINGENB.	STRM	NV6328	6925	49°00'	9°52'	KLINGENGRABEN	DTCH	NV1171	6620	49°23'	9°09'
KLINGENB.	STRM	NV7836	6926	49°04'	10°04'	KLINGENGRUND	VAL	MA3948	5914	50°05'	8°09'
KLINGENB.	STRM	NV1141	6820	49°07'	9°09'	KLINGENGRUND	GRGE	MU0061	6611	49°18'	7°37'
KLINGENB.	STRM	NV6046	6824	49°10'	9°49'	KLINGENGRUND	VAL	PA1930	6029	49°55'	10°40'
KLINGENBACH	STRM	NV6927	7025	48°59'	9°56'	KLINGENHAGEN	FARM	MU6880	2917	53°04'	8°31'
KLINGENBACH	STRM	NV6626	7025	48°59'	9°54'	KLINGENHANG	FRST	NA0794	5420	50°30'	9°06'

NAME	DESIGNATION	GRID REF.	SHEET NO.	LAT.	LONG.	NAME	DESIGNATION	GRID REF.	SHEET NO.	LAT.	LONG.
KLINGENHAU	FRST	NV2633	6922	49°03'	9°22'	KLINGERBERG	SLP	QV0466	6636	49°19'	11°49'
KLINGENHAU	FRST	NU7175	7425	48°31'	9°58'	KLINGERBÜG.	MT	U02139	6941	49°05'	12°33'
KLINGENHAU	FRST	NU4837	7823	48°11'	9°39'	KLINGERGRABEN	STRM	MT5174	8316	47°37'	8°21'
KLINGENHAUS	FARM	NV4748	6823	49°11'	9°38'	KLINGERHOF	FARM	NA1635	6021	49°58'	9°13'
KLINGENHOF	POPL	PV7278	6534	49°26'	11°22'	KLINGERMÜHL	MILL	UP7393	7345	48°41'	13°16'
KLINGENHOF	FARM	NV3546	6822	49°10'	9°29'	KLINGERMÜHLE	MILL	NA1735	6021	49°58'	9°14'
KLINGENHOF	FARM	NU6004	8124	47°53'	9°48'	KLINGERMÜHLE	MILL	MA3647	5914	50°04'	8°07'
KLINGENHOF	FARM	NB4103	5423	50°35'	9°35'	KLINGERMÜHLE	RUIJN	NV4523	7023	48°57'	9°37'
KLINGENHOF	FARM	NV3838	6823	49°06'	9°31'	KLINGERS-B.	STRM	NA1433	6021	49°57'	9°12'
KLINGENHOF	FARM	NU2448	6822	49°11'	9°20'	KLINGERS-M.	MILL	PA7676	5634	50°19'	11°28'
KLINGENHOF	FARM	NV3939	6823	49°06'	9°32'	KLINGERSLEITE	SLP	PA7538	6034	49°58'	11°26'
KLINGENHOLZ	FRST	NA7165	5726	50°14'	10°00'	KLINGERTAL	DTCH	PT6273	8433	47°35'	11°09'
KLINGENHOLZ	FRST	NA9066	5727	50°14'	10°16'	KLINGERTAL	GRGE	NV0904	7220	48°47'	9°07'
KLINGENHOLZ	FRST	PV4073	6631	49°24'	10°56'	KLINGERTSÄCKER	AN	NV5804	7224	48°47'	9°47'
KLINGENHULZ	AN	NV6704	7225	48°47'	9°55'	KLINGESE-B.	HILL	NB0165	4820	51°08'	9°01'
KLINGENHULZ	AN	NA3210	6222	49°44'	9°26'	KLINGESE-B.	STRM	NB0064	4820	51°08'	9°00'
KLINGENHULZ	AN	NA3210	6222	49°44'	9°26'	KLINGESEMÜHLE	MILL	NB8438	6926	49°05'	10°09'
KLINGENHULZ	AN	NA3210	6222	49°44'	9°26'	KLINGETAL	VAL	NV2633	6922	49°03'	9°22'
KLINGENKRAMM	GRGE	LV7253	6709	49°13'	7°14'	KLINGETTER GR.	GRGE	LA2544	5905	50°01'	6°34'
KLINGENKOPF	FRST	MA7804	6318	49°41'	8°42'	KLINGEWIESE	MOW	NA2707	6222	49°43'	9°22'
KLINGENLEITE	HILL	PA3268	5731	50°15'	10°51'	KLINGGERÄUMT	ROAO	QU1430	7937	48°05'	11°53'
KLINGENLEITE	SLP	PV7992	6434	49°33'	11°29'	KLINGGRABEN	DTCH	NV4396	6323	49°37'	9°36'
KLINGENLINDE	MOMU	NU2693	7322	48°41'	9°21'	KLINGGRUND	AN	MA7910	6218	49°44'	8°43'
KLINGENLOCH	CAVE	MU9028	7819	48°06'	8°52'	KLINGHEUMATTE	FRST	NV1287	6421	49°32'	9°10'
KLINGENMÜHL	MILL	NV4315	7123	48°53'	9°35'	KLINGHEUMATTE	FRST	NV1187	6420	49°32'	9°09'
KLINGENMÜHLE	MILL	LV8074	6510	49°24'	7°21'	KLINGHOF	FARM	UP7685	7345	48°36'	13°19'
KLINGENMÜHLE	POPL	PA7331	6034	49°54'	11°25'	KLINGHOLZB.	STRM	NV2001	7221	48°46'	9°16'
KLINGENMÜHLE	MILL	NA5044	5924	50°03'	9°42'	KLINGHOLZBERG	FARM	LB7682	4709	51°16'	7°13'
KLINGENMÜHLE	POPL	NV4315	7123	48°53'	9°35'	KLINGHÖLZL	FRST	U04803	7243	48°46'	12°56'
KLINGENMUNSTER	POPL	MV2843	6814	49°08'	8°01'	KLINGL-M.	MILL	U03163	6642	49°18'	12°40'
KLINGENRAIN	SLP	NA3219	6122	49°49'	9°26'	KLINGLACH	STRM	U03831	6942	49°01'	12°47'
KLINGENRAIN	FRST	MV8490	6418	49°34'	8°47'	KLINGLACH	STRM	U03834	6942	49°02'	12°47'
KLINGENRANGEN	FRST	URO625	6139	49°51'	12°18'	KLINGLACH	POPL	U03932	6942	49°01'	12°48'
KLINGENREID	AN	MT8878	8319	47°39'	8°50'	KLINGLACH	POPL	U03833	6942	49°02'	12°47'
KLINGENRÜCK	HILL	NB2110	5321	50°38'	9°18'	KLINGLACH	AN	NV3485	6422	49°31'	9°28'
KLINGENSCHLAG	FRST	NV2994	6322	49°36'	9°24'	KLINGLACH	FRST	MT6489	8217	47°45'	8°31'
KLINGENSCHLAG	FRST	LV7171	6609	49°23'	7°13'	KLINGLACH	MOW	NU2785	7322	48°37'	9°22'
KLINGENSEE	FRST	PA1466	5729	50°14'	10°36'	KLINGLER	FRST	NT1893	8221	47°47'	9°14'
KLINGENSTEG	AN	NU3191	7322	48°40'	9°25'	KLINGLER	MOW	NU3583	7322	48°36'	9°28'
KLINGENSTEIN	POPL	NU6763	7525	48°25'	9°55'	KLINGLER	AN	NU0164	7520	48°26'	9°01'
KLINGENSTEIN	AN	NV7081	6525	49°29'	9°58'	KLINGLERBR.	WELL	NU1886	7321	48°38'	9°14'
KLINGENSTEINER WALD	FRST	NU6661	7525	48°24'	9°53'	KLINGLERBR.	WELL	NU3583	7322	48°36'	9°28'
KLINGENSTRASSE	ROAO	MA8055	5818	50°09'	8°43'	KLINGLERGRABEN	DTCH	NU0164	7520	48°26'	9°01'
KLINGENTAL	AN	MU7066	7517	48°27'	8°35'	KLINGLERSKOPF	HILL	NB2421	5213	50°44'	7°55'
KLINGENTAL	VAL	LV8555	6710	49°14'	7°25'	KLINGLERWEIHER	MRSH	NT6885	8225	47°43'	9°55'
KLINGENTAL	AN	MU8834	7819	48°09'	8°50'	KLINGLHOF	FARM	U03163	6642	49°18'	12°40'
KLINGENTAL	VAL	MU6504	8117	47°53'	8°32'	KLINGLHOF	SLP	QV0493	6436	49°33'	11°49'
KLINGENTAL	STRM	PA5136	6032	49°57'	11°07'	KLINGLHOF	POPL	MT4370	8415	47°35'	8°14'
KLINGENTALSAND	FRST	PC0124	4328	51°39'	10°28'	KLINGLHOF	POPL	NB7811	5326	50°39'	10°06'
KLINGENTEICH	FRST	MV7872	6518	49°24'	8°42'	KLINGLHOF	MT	NC7713	4426	51°34'	10°07'
KLINGENTEICH	AN	MV8023	7018	48°58'	8°44'	KLINGLHOF	ROAD	MA7119	6117	49°49'	8°36'
KLINGENTEICHFELS	ROCK	NU3078	7422	48°33'	9°25'	KLINGLHOF	FRST	MA7019	6117	49°49'	8°35'
KLINGENWALD	FRST	MV8103	7218	48°47'	8°44'	KLINGLHOF	DTCH	U07638	6945	49°05'	13°18'
KLINGENWALD	FRST	NU0483	7320	48°36'	9°03'	KLINGLHOF	DTCH	U07639	6945	49°05'	13°18'
KLINGENWALD	FRST	MA7711	6218	49°45'	8°41'	KLINGLHOF	FARM	LC1505	4504	51°28'	6°20'
KLINGENWALD	FRST	NV1978	6521	49°27'	9°16'	KLINGLHOF	FARM	L88562	4810	51°06'	7°22'
KLINGENWALD	FRST	NV2449	6822	49°12'	9°20'	KLINGLHOF	POPL	PUS887	7332	48°37'	11°08'
KLINGENWALD	FRST	NU1362	7521	48°25'	9°11'	KLINGLHOF	POPL	PUS987	7333	48°37'	11°10'
KLINGENWALD	FRST	NA8008	6226	49°43'	10°07'	KLINGLHOF	AN	MV8870	6619	49°23'	8°50'
KLINGENWEG	ROAD	PV5580	6532	49°27'	11°08'	KLINGLHOF	MOW	NU1173	7420	48°31'	9°09'
KLINGENWEG	ROAD	MV8116	7118	48°54'	8°44'	KLINGLHOF	VAL	NU1884	7321	48°36'	9°14'
KLINGENWEG	ROAD	NV3491	6422	49°34'	9°28'	KLINGLHOF	MDW	U00851	6840	49°11'	12°22'
KLINGENWIESE	MDW	MV8586	6418	49°32'	8°47'	KLINGLHOF	AN	LA7805	6309	49°41'	7°19'
KLINGENWIESEN	MDW	MA8651	5818	50°07'	8°48'	KLINGLHOF	STRM	LA3301	6306	49°38'	6°41'
KLINGENWIESEN	MDW	NV4136	6923	49°04'	9°34'	KLINGLHOF	DTCH	NC4718	4324	51°37'	9°41'
KLINGENWIESEN	AN	NV5971	6624	49°23'	9°49'	KLINGLHOF	STRM	LA2618	6205	49°47'	6°35'
KLINGENWIESEN	MDW	NV6656	6725	49°15'	9°55'	KLINGLHOF	HILL	NC7629	4226	51°42'	10°06'
KLINGENWIESEN	AN	NV4776	6523	49°26'	9°39'	KLINGLHOF	HILL	LV4979	6507	49°27'	6°55'
KLINGENWIESEN	MDW	MV9575	6519	49°26'	8°56'	KLINGLHOF	STRM	LA2619	6105	49°48'	6°35'
KLINGENWIESEN	MOW	PA4137	6031	49°58'	10°58'	KLINGLHOF	POPL	M82061	4913	51°06'	7°52'
KLINGENWIESEN-GR.	DTCH	NA3319	6122	49°49'	9°28'	KLINGLHOF	FARM	LC7555	4009	51°56'	7°11'
KLINGENZELL	POPL	MT9276	8319	47°38'	8°53'	KLINGLHOF	MILL	NB1836	5121	50°52'	9°16'
KLINGER	AN	PT5170	8432	47°34'	11°01'	KLINGLHOF	FRST	NE9946	2329	53°39'	10°30'
KLINGER	FARM	UP6691	7345	48°39'	13°11'	KLINGLHOF	HILL	NE9837	2428	53°34'	10°29'
KLINGER	FARM	UP3869	7542	48°27'	12°49'	KLINGLHOF	MT	MV0156	6711	49°15'	7°38'
KLINGER B.	AN	MA9110	6219	49°44'	8°53'	KLINGLHOF	HILL	PC2489	3730	52°14'	10°49'
KLINGER B.	HILL	MA8916	6119	49°48'	8°51'	KLINGLHOF	HILL	NU0729	3320	52°37'	9°06'
KLINGER-A.	BLOG	UN4772	8443	47°35'	12°58'	KLINGLHOF	SDLE	NO6994	2826	53°11'	10°02'
KLINGER-B.	MT	NB0075	4720	51°14'	9°00'	KLINGLHOF	STRM	LV6468	6608	49°21'	7°08'
KLINGER-B.	STRM	U08407	7146	48°48'	13°25'	KLINGLHOF	POPL	M80871	4812	51°11'	7°41'
KLINGER-B.	STRM	UN4772	8443	47°35'	12°58'	KLINGLHOF	HILL	NE7290	1926	54°03'	10°06'
KLINGER-B.	DTCH	QU1410	8037	47°54'	11°52'	KLINGLHOF	ROAD	LV4095	6406	49°35'	6°47'
KLINGER-B.	HILL	PD1587	2830	53°07'	10°43'	KLINGLHOF	MILL	NE8759	2227	53°46'	10°19'
KLINGER-OD-STEINWEG-GR.	SPRG	PA5905	6333	49°41'	11°12'	KLINGLHOF	MDW	PD4223	3432	52°32'	11°05'
KLINGERATH	FARM	LB7948	5009	50°58'	7°17'	KLINGLHOF					
KLINGERBACH	STRM	MT9279	8319	47°40'	8°53'	KLINGLHOF					

NAME	DESIGNATION	GRU REF.	SHEET NO.	LAT.	LONG.	NAME	DESIGNATION	GRU REF.	SHEET NO.	LAT.	LONG.
KLINKENMICHEL	AN	MV9965	6619	49°20'	8°59'	KLIXBÜLL	PUPL	MF9273	1119	54°48'	8°53'
KLINKENMÜHLE	MILL	LV6469	6608	49°21'	7°08'	KLIXBÜLL	POPL	MF9372	1219	54°48'	8°53'
KLINKER	FARM	MC2083	3812	52°11'	7°50'	MÖW	MF9271	1219	54°47'	8°53'	
KLINKER	FARM	MC1881	3812	52°10'	7°48'	KLIXBÜLLFELO	FARM	MF9472	1119	54°48'	8°55'
KLINKER	FARM	NF9520	1628	54°19'	10°28'	KLIXBÜLLFELO	FARM	MF9472	1219	54°48'	8°55'
KLINKER-B.	HILL	PC2690	3731	52°15'	10°51'	KLIXBÜLLFELO	FARM	MF9371	1219	54°47'	8°53'
KLINKER-M.	MILL	LV3181	6506	49°27'	6°40'	KLIXBÜLLHOF	FARM	MF9274	1119	54°49'	8°53'
KLINKEREI	FARM	ME4035	2414	48°05'	9°05'	KLIXBÜLLKIRCHE	CHCH	MF9274	1119	54°49'	8°53'
KLINKERMÜHLE	MILL	NU1791	7321	48°40'	9°14'	KLIXDORF	POPL	L81892	4604	51°21'	6°23'
KLINKERS-B.	MT	MA5781	5616	50°23'	8°24'	KLOASCHAU	FARM	QT2379	8337	47°38'	11°58'
KLINKHAMMER	POPL	L80984	4703	51°16'	6°16'	KLOASCHAU ALPE	BLDG	QT2479	8337	47°37'	11°59'
KLINKKOPF	HILL	PC0450	4124	51°53'	10°31'	KLOASCHAUTHAL	VAL	TN7479	8338	47°37'	11°59'
KLINKRADE	POPL	PE0253	2224	53°04'	10°33'	KLOASCHAUTHAL	VAL	TN7479	8337	47°37'	12°00'
KLINKS-B.	MT	MB2393	4613	51°23'	7°53'	KLOBACH	FARM	UP6473	7545	48°30'	13°10'
KLINKSIEK	FARM	MC8479	3818	52°10'	8°46'	KLOBB B.	HILL	MA4627	6115	49°54'	8°15'
KLINKSTEIN	FARM	PF3022	1632	54°20'	11°00'	KLÖBBRÜGGEN	POPL	MO1653	3112	52°49'	7°45'
KLINKUM	POPL	L80768	4803	51°08'	8°14'	KLOBENREUTH	POPL	TR9315	6238	49°45'	12°07'
KLINSENß.	STRM	NT2687	8222	47°44'	9°21'	KLOBENSTEIN	POPL	UN0485	8340	47°44'	12°23'
KLINSENßACH	STRM	NT2688	8222	47°45'	9°21'	KLOBENSTEIN	ROCK	UP2307	8141	47°53'	12°38'
KLINT	FRST	PU0708	3529	52°25'	10°34'	KLÖBER	HILL	L09861	3110	52°53'	7°29'
KLINT	FARM	NE0558	2220	53°46'	9°05'	KLÖBER TANNE	FRST	L09860	3110	52°53'	7°29'
KLINT	HILL	NE6868	2126	53°51'	10°02'	KLOBERG	FARM	UP3475	7442	48°30'	12°45'
KLINT	BLDG	NE7566	2126	53°50'	10°08'	KLOBIGHOF	FARM	U04446	6843	49°09'	12°52'
KLINT	FARM	NE7079	2026	53°57'	10°04'	KLÖBL	FARM	UP4454	7643	48°19'	12°54'
KLINT	POPL	NE0776	2020	53°56'	9°07'	KLOBMANNSRÜCKEN	FRST	M85763	4816	51°07'	8°23'
KLINT	POPL	NE1342	2321	53°38'	9°12'	KLOCKELBERG	FRST	MV8346	6818	49°10'	8°46'
KLINT	FARM	NF4117	1623	54°18'	9°38'	KLOCKEN-B.	HILL	MC9240	4119	51°49'	8°53'
KLINT	FARM	NF0377	1120	54°50'	9°03'	KLOCKEN-B.	HILL	ND0296	2729	53°13'	9°02'
KLINT	AN	PC1069	3929	52°04'	10°36'	KLOCKENBRINK	FARM	MC6679	3817	52°10'	8°30'
KLINT	POPL	NU4859	3124	52°53'	9°43'	KLOCKENBUSCH	POPL	MC5272	3815	52°06'	8°18'
KLINT	FARM	NF4117	1723	54°18'	9°38'	KLOCKENBUSCH	FARM	MC2635	4213	51°46'	7°56'
KLINT	SLP	PC1684	3830	52°12'	10°42'	KLOCKENBUSCH	FARM	MC2531	4213	51°43'	7°55'
KLINT	POPL	NE6819	2526	53°25'	10°01'	KLOCKENBUSCH	FARM	MC4633	4215	51°45'	8°13'
KLINTEN	POPL	NE1561	2221	53°48'	9°14'	KLOCKENHAGEN	FARM	PF2706	1831	54°11'	10°57'
KLINTEN	POPL	NE1461	2121	53°48'	9°13'	KLOCKENKÄMPER	FARM	LC7480	3809	52°09'	7°10'
KLINTEN	FARM	NF8915	1728	54°16'	10°22'	KLOCKHUUS	FARM	NF2183	1122	54°54'	9°20'
KLINTER M.	MILL	NE1361	2121	53°48'	9°12'	KLOCKKNERS M.	MILL	MA0652	5612	50°07'	7°41'
KLINTMÜHLE	MILL	ND9469	3028	52°58'	10°24'	KLOCKNERWALD	FRST	PT1369	8429	47°34'	10°30'
KLINTUM	POPL	MF9766	1219	54°44'	8°57'	KLOCKRIES	POPL	MF9170	1219	54°47'	8°52'
KLINTUMFELD	BLDG	NF0067	1220	54°45'	9°00'	KLOCKSHÜSCHE	FRST	ME4604	2715	53°17'	8°11'
KLINTUMFELD	FARM	MF9868	1219	54°45'	8°58'	KLOCKSDURF	POPL	PE2756	2231	53°44'	10°56'
KLINTUMFELD	FARM	MF9967	1219	54°45'	8°59'	KLODDERS-B.	SLP	MA1274	5612	50°19'	7°46'
KLINTUMS-B.	HILL	MF9766	1219	54°44'	8°57'	KLOOT	FARM	MC4247	4115	51°52'	8°10'
KLINZ	HILL	PC1820	4390	51°37'	10°42'	KLOOTEN	HILL	PE2981	2031	53°58'	10°58'
KLINZE	POPL	PU4401	3632	52°20'	11°07'	KLÖFFELRAIN	FRST	NA4134	6023	49°57'	9°34'
KLINZEN-B.	HILL	MO0561	3111	52°53'	7°35'	KLÖFFELS-B.	HILL	NA6851	5825	50°06'	9°57'
KLINZER BGE.	HILL	PD4402	3632	52°21'	11°07'	KLOHUB	FARM	UP0576	7440	48°30'	12°22'
KLIPFELBERG	MT	LV9243	6811	49°08'	7°31'	KLOHUB	FARM	UP3666	7542	48°25'	12°47'
KLIPP-B.	HILL	ME7106	2617	53°18'	8°34'	KLOIBER	FARM	PT8893	8235	47°46'	11°31'
KLIPP-M.	MILL	PC3997	3632	52°18'	11°02'	KLOIBER	FARM	UN5479	8344	47°39'	13°04'
KLIPP-M.	MILL	MB9777	4719	51°15'	8°58'	KLOIBER ZU ÖD	FARM	TP9846	7739	48°14'	12°17'
KLIPP-M.	MILL	NB6694	4625	51°24'	9°57'	KLOIDTSHAUS	FARM	M85184	4615	51°18'	8°18'
KLIPP-M.	MILL	NC3860	4023	51°59'	9°33'	KLOKER	FARM	MD4030	3314	52°37'	8°07'
KLIPPE	FARM	L89682	4711	51°17'	7°31'	KLOKUSRIEGEL	MT	U04165	6642	49°19'	12°49'
KLIPPE	FRST	N83224	5222	50°46'	9°27'	KLOMME	FARM	LC9353	4010	51°55'	7°26'
KLIPPE	RÜCK	MC9189	3719	52°15'	8°52'	KLUMP	FARM	LC0641	4203	51°47'	6°11'
KLIPPELHEIDE	FRST	MA4964	5715	50°14'	8°17'	KLOMPENHOF	FARM	LC2911	4405	51°31'	6°32'
KLIPPEN	CLIF	NC3048	4122	51°53'	9°26'	KLOMPENKATH	FARM	LC1530	4303	51°41'	6°19'
KLIPPEN	SLP	NC4345	4123	51°51'	9°37'	KLOMPKENS	FARM	L83397	4505	51°24'	6°36'
KLIPPEN	FARM	L86692	4608	51°22'	7°05'	KLÖNEN	FARM	L82784	4705	51°17'	6°31'
KLIPPEN	FRST	MU8128	7818	48°06'	8°44'	KLÖNINGERS M.	MILL	LA6755	6008	49°57'	7°09'
KLIPPENECK	MDW	MU8228	7818	48°06'	8°46'	KLÖNINGERSMÜHLE	MILL	MA2026	6113	49°53'	7°53'
KLIPPENKOPF	MT	MB0989	4612	51°21'	7°41'	KLÖNNE	FARM	LC9798	3611	52°19'	7°29'
KLIPPENLOCH	VAL	PC2424	4330	51°39'	10°47'	KLÖNNERHOF	FARM	U01872	6640	49°22'	12°29'
KLIPPENTAL	VAL	PC0624	4329	51°39'	10°32'	KLOO	FARM	QT2287	8337	47°42'	11°58'
KLIPPENWEG	TRL	MU8128	7818	48°06'	8°44'	KLOOLEITEN	AN	QT2287	8237	47°42'	11°58'
KLIPPENWEG /HALLESCHERWEG/	ROAD	PC0145	4128	51°51'	10°28'	KLOOR	FARM	NF6265	1225	54°44'	9°58'
KLIPPER-B.	HILL	N88997	4527	51°25'	10°17'	KLOOSTER ANSTEL	FARM	K89240	5102	50°52'	6°04'
KLIPPERTS-M.	MILL	L82574	4804	51°11'	6°30'	KLOOSTERADE	BLDG	K89439	5102	50°52'	6°04'
KLIPPHÄUSER	POPL	LC5602	4507	51°27'	6°56'	KLOOSTERHOF	FARM	K89174	4802	51°11'	6°01'
KLIPPKARNE	POPL	ME6510	2616	53°20'	8°28'	KLOPF	FRST	LA6673	5708	50°18'	7°07'
KLIPPSTÄDT	HILL	N85486	4624	51°19'	9°46'	KLOPF-B.	HILL	LV8579	6510	49°27'	7°25'
KLIPPSTEIN SCHN.	ROAD	MA6506	6217	49°42'	8°31'	KLOPF	FRST	MU0901	8112	47°51'	7°47'
KLIPPSTEIN SCHN.	ROAD	MV6691	6417	49°34'	8°32'	KLOPFELBERG	RÜGE	PV7183	6534	49°28'	11°22'
KLIPSTEIN	HILL	NC3518	4323	51°37'	9°31'	KLOPFELSBERG	POPL	U04665	6643	49°19'	12°53'
KLIPSTEIN EICHE	MONU	MA7722	6118	49°51'	8°41'	KLOPFENGRABEN	FRST	MU4198	7215	48°44'	8°12'
KLIPSTEIN-SCHN.	ROAD	MV6694	6317	49°36'	8°32'	KLOPFER	AN	MU9061	7519	48°24'	8°52'
KLITZ	AN	L82810	5305	50°37'	6°34'	KLOPFER-B.	STRM	U07516	7145	48°53'	13°18'
KLITZHAUFE	POPL	L88665	4810	51°07'	7°22'	KLOPFER-B.	STRM	U07518	7045	48°54'	13°17'
KLITZHUSEN	FARM	NE0382	2020	53°59'	9°03'	KLOPFER-B.	STRM	NV2921	7022	48°56'	9°24'
KLITZISTOBEL	FARM	NT3997	8123	47°49'	9°31'	KLOPFERBACH	STRM	NV2924	7022	48°58'	9°24'
KLITZKOPF	HILL	LV5098	6307	49°37'	6°55'	KLOPFERHOLZ	FRST	NV6308	7125	48°49'	9°52'
KLITZLAUHANG	SLP	U08521	7046	48°56'	13°26'	KLÖPPERWALD	AN	NV2821	7022	48°56'	9°23'
KLITZLRÜTH	STRM	TP8213	8038	47°56'	12°05'						

NAME	DESIGNATION	GRID REF.	SHEET NO.	LAT.	LONG.	NAME	DESIGNATION	GRID REF.	SHEET NO.	LAT.	LONG.
KLOPFHAMMER	AN	N80005	5320	50°36'	9°00'	KLÖSENER	FARM	LC5323	4307	51°38'	6°53'
KLOPFHOF	POPL	NV6468	6625	49°22'	9°53'	KLÖSE M.	MILL	MA1663	5713	50°13'	7°49'
KLOPFHOLZ ECK	HILL	MV1256	6712	49°15'	7°47'	KLÖSHAUS	FARM	L80142	5103	50°54'	6°10'
KLOPFJÖRGLESHÜTTE	ROCK	NU2766	7522	48°27'	9°22'	KLÖSHURST	MT	NA2395	5421	50°30'	9°19'
KLOPHAU	POPL	LB5670	4807	51°10'	6°56'	KLÖSS	AN	MU0213	8012	47°58'	7°41'
KLOPP	AN	LV6644	6808	49°08'	7°10'	KLÖSS GR.	GRGE	NA4646	5423	50°04'	9°38'
KLOPP	AN	MA3436	6014	49°58'	8°05'	KLÖSS RAIN	HILL	MA3976	5614	50°20'	8°08'
KLOPP	AN	MA3930	6014	49°55'	8°09'	KLÖSS-8.	MT	NA5930	6024	49°55'	9°49'
KLOPP	POPL	LA9038	6010	49°59'	7°28'	KLÖSS-8.	HILL	NA9962	5728	50°12'	10°23'
KLOPP	AN	LA4110	6206	49°43'	6°47'	KLÖSS-8.	MT	PA8185	5635	50°23'	11°33'
KLOPP	HILL	LAB207	6210	49°42'	7°22'	KLÖSS-8.	HILL	NA7534	6026	49°57'	10°03'
KLOPP	AN	LA9411	6211	49°44'	7°32'	KLÖSS-GRO.	VAL	NA4629	6023	49°55'	9°38'
KLOPP	AN	LV4982	6507	49°28'	6°55'	KLÖSS-HÖHE	AN	NA8232	6026	49°56'	10°08'
KLOPP	HILL	LV6371	6608	49°23'	7°07'	KLÖSS-SIEPEN	OTCH	M86797	4517	51°25'	8°32'
KLOPP	HILL	LV4964	6607	49°19'	6°55'	KLÖSSACKER	AN	MV8692	6418	49°35'	8°49'
KLOPP	HILL	LA7519	6109	49°49'	7°16'	KLÖSSBERG	AN	NV5282	6524	49°29'	9°43'
KLOPP	SLP	MA0976	5612	50°20'	7°43'	KLÖSSBERG	MT	NA6239	5425	50°00'	9°52'
KLOPP	FRST	LA4865	5707	50°13'	6°52'	KLÖSSBERG	HILL	NA6007	6225	49°43'	9°50'
KLOPP	HILL	LA5656	5807	50°08'	6°59'	KLÖSSBERG	HILL	NA8938	6027	49°59'	10°14'
KLOPP	MT	LA9160	5810	50°11'	7°28'	KLÖSSBERGSKOPF	MT	PC0421	4329	51°38'	10°30'
KLOPP	HILL	MA0261	5811	50°12'	7°38'	KLÖSSBUCKEL	MT	MAB805	6319	49°42'	8°50'
KLOPP	FRST	LA9760	5811	50°11'	7°34'	KLÖSSBRÜNNCHEN	WELL	MA7912	6218	49°46'	8°43'
KLOPP	MT	LA9555	5811	50°08'	7°32'	KLÖSSEN	AN	MT4980	8315	47°40'	8°19'
KLOPP	FRST	LA9553	5811	50°07'	7°35'	KLÖSSENHOLZLE	AN	NV6200	7225	48°45'	9°50'
KLOPP	FRST	LA2846	5905	50°02'	6°36'	KLOSSEPESS	FARM	LC2122	4304	51°37'	6°25'
KLOPP	HILL	LA5367	5707	50°14'	6°56'	KLOSSHOF	FARM	LC1613	4404	51°32'	6°21'
KLOPP	HILL	MA0137	6011	49°59'	7°37'	KLÖSSING	FARM	UP8591	7346	48°40'	13°26'
KLOPP B.	HILL	MA4309	6215	49°44'	8°13'	KLÖSSING	POPL	UQ1847	6841	49°09'	12°30'
KLOPP W.	FRST	LV9188	6410	49°32'	7°29'	KLÖSSKOPF	MT	NA1980	5621	50°22'	9°16'
KLOPP-B.	HILL	MA2035	6013	49°58'	7°53'	KLOST.-FROHF.	CEM	PA8609	6235	49°42'	11°35'
KLOPP-B.	HILL	LV5544	6407	49°35'	6°59'	KLOST.-W.	PONO	PA9914	6236	49°45'	11°46'
KLOPP-B.	HILL	LV5393	6407	49°34'	6°58'	KLOST.-GORHEIM	CNVT	NU1526	7421	48°05'	9°12'
KLÖPPCHEN	FRST	LV7191	6409	49°33'	7°13'	KLOST.M.	MILL	UG0951	6840	49°11'	12°23'
KLOPPE	FARM	MC5072	3815	52°06'	8°16'	KLOST-MARIA MARTENTAL	CNVT	LA6363	5708	50°12'	7°05'
KLÖPPELSHECK	HILL	KA9561	5802	50°10'	6°08'	KLOST.-ST.FELIX	CNVT	TR9611	6239	49°43'	12°10'
KLÖPPELSWEIOE	MDW	MA9763	5719	50°13'	8°58'	KLOSTER	AN	NO2102	3621	52°22'	9°19'
KLÖPPENIER	FARM	MC3175	3813	52°07'	7°59'	KLOSTER	POPL	LC6584	3808	52°11'	7°01'
KLOPPEN	AN	LV0499	6303	49°37'	6°17'	KLOSTER	AN	NT4299	8123	47°51'	9°34'
KLOPPENBERG	FARM	LC9883	3811	52°11'	7°31'	KLOSTER	HILL	PD2770	3031	52°58'	10°53'
KLOPPENBURG	FARM	MO8702	3618	52°22'	8°49'	KLOSTER	CNVT	MU1644	7713	48°15'	7°52'
KLOPPENBURG	BLOG	LE8215	2609	53°22'	7°14'	KLOSTER	FARM	LB9749	5011	50°59'	7°32'
KLOPPENBURG	FARM	MC0259	4011	51°58'	7°34'	KLOSTER	BLOG	LB9549	5011	50°59'	7°30'
KLOPPENHEIM	POPL	MAB164	5718	50°14'	8°44'	KLOSTER	FRST	LC2738	4204	51°46'	6°29'
KLOPPENHEIM	POPL	MA5049	5915	50°05'	8°18'	KLOSTER	CNVT	MU4599	7215	48°44'	8°15'
KLOPPENHEIM VORGESCH. GR. U. SDLG.	RUIN	MV6678	6517	49°27'	8°32'	KLOSTER	FARM	LE9547	2310	53°40'	7°25'
KLOPPENHEIMER BR.	WELL	MV6778	6517	49°27'	8°32'	KLOSTER	AN	K89257	4902	51°02'	6°02'
KLOPPENHEIMER FELD	AN	MV6578	6517	49°27'	8°31'	KLOSTER	POPL	MT4482	8315	47°41'	8°15'
KLOPPENHEIMER PFAO	ROAD	MV7077	6517	49°27'	8°35'	KLOSTER	POPL	LA9443	5911	50°02'	7°31'
KLOPPENHEIMER RAIN	AN	MA4455	5815	50°09'	8°13'	KLOSTER	POPL	ME1832	2412	53°32'	7°46'
KLOPPENHEIMER WALO	FRST	MA4755	5815	50°09'	8°16'	KLOSTER ALAND	FARM	LE8124	2509	53°27'	7°13'
KLOPPENHEIMER WALO	FRST	MA4854	5815	50°08'	8°16'	KLOSTER AMERIKA	FARM	ME1732	2412	53°32'	7°45'
KLOPPER	AN	NV5011	7124	48°51'	9°41'	KLOSTER ANRODE	EST	N89279	4727	51°15'	10°19'
KLÖPPER	FARM	MC7751	4018	51°54'	8°40'	KLOSTER ARNSTEIN	CNVT	MA1873	5613	50°18'	7°51'
KLÖPPER	FARM	MC5133	4215	51°45'	8°17'	KLOSTER AU	FRST	PUB813	8034	47°57'	11°27'
KLÖPPER	FARM	MC0150	4111	51°53'	7°34'	KLOSTER B.	RDGE	MA1723	6113	49°51'	7°51'
KLÖPPER M.	MILL	PA6364	5733	50°12'	11°17'	KLOSTER BERG	MT	NV9558	6727	49°16'	10°19'
KLÖPPER SCHN.	ROAD	MA8333	6018	49°57'	8°46'	KLOSTER BETHLEHEM	CNVT	LB3648	5006	50°58'	6°40'
KLÖPPERKAMP	FARM	NC0778	3820	52°09'	9°06'	KLOSTER BLANKENBURG	CNVT	MO5289	2815	53°09'	8°17'
KLÖPPERKRUG	BLDG	PC0960	4029	51°59'	10°35'	KLOSTER BRENSCHÉDE	CNVT	M83478	4714	51°15'	8°03'
KLÖPPERURT	POPL	MD9102	3619	52°22'	8°52'	KLOSTER EBERHACH	CNVT	MA3144	5914	50°03'	8°02'
KLÖPPHÖHE	HILL	LA8246	5910	50°03'	7°21'	KLOSTER ENGELBERG	CNVT	NA1608	6221	49°43'	9°13'
KLÖPPINGS-B.	MT	MC8849	4119	51°53'	8°50'	KLOSTER FRAUENBERG	CNVT	NB4701	5424	50°33'	9°40'
KLOPPMAUER	SO	MA4310	6215	49°44'	8°13'	KLOSTER HASUNGEN	RUIN	NB1985	4621	51°19'	9°16'
KLOPPSTERT	MT	NC9827	4328	51°41'	10°25'	KLOSTER HELGOLANU	CNVT	LA7178	5609	50°20'	7°11'
KLOPPSTERT	RDGE	NC4337	4223	51°47'	9°37'	KLOSTER HS.HAIN KARTHAUSE	CNVT	LA4584	4706	51°17'	6°47'
KLOPPWALD	FRST	LV4155	6706	49°14'	6°49'	KLOSTER KARTHAUS	CNVT	LA2609	6205	49°42'	6°35'
KLOPPWALD	FRST	LA6902	6309	49°39'	7°11'	KLOSTER KNECHTSTEDEN	CNVT	LB4261	4906	51°05'	6°44'
KLOPPWALD	FRST	LV5092	6407	49°34'	6°56'	KLOSTER KÖNIGSDORF	CNVT	LB4245	5006	50°56'	6°45'
KLOPPWAMMS	FARM	LB7185	4608	51°18'	7°09'	KLOSTER KREUZBERG	CNVT	NA6980	5625	50°22'	9°58'
KLÖRATH	POPL	LB2184	4704	51°17'	6°26'	KLOSTER KREUZBERG	CNVT	LB6419	5208	50°42'	7°04'
KLÖRATHER M.	MILL	LB1984	4704	51°17'	6°24'	KLOSTER LUBENFELD	POPL	MV9066	6619	49°21'	8°52'
KLÖS-B.	HILL	NA4596	5423	50°31'	9°38'	KLOSTER LÖRCH	CNVT	NV5105	7124	48°48'	9°41'
KLÖS-B.	HILL	MA7818	6118	49°49'	8°41'	KLOSTER LÖRCH	CNVT	NV5105	7224	48°48'	9°41'
KLÖS-B.	HILL	NC9014	4427	51°34'	10°18'	KLOSTER M.	MILL	LC9561	4010	51°59'	7°28'
KLÖSBACH	FARM	UP1781	7441	48°33'	12°31'	KLOSTER M.	MILL	MV8936	6919	49°05'	8°51'
KLÖSHORN	WELL	NA1795	5421	50°30'	9°14'	KLOSTER M.	MILL	LA2725	6105	49°51'	6°35'
KLÖSBUCKEL	AN	NV3897	6323	49°37'	9°32'	KLOSTER M.	MILL	MA4115	6215	49°47'	8°11'
KLÖSCHEN	HILL	NA4380	5623	50°22'	9°36'	KLOSTER M.	MILL	NB88678	4727	51°15'	10°14'
KLOSDELT	FARM	KA9331	6002	49°54'	6°07'	KLOSTER MARIA TANN	CNVT	MU5424	7916	48°04'	8°23'
KLOSDEICKEL	HILL	LA0295	5503	50°28'	6°13'	KLOSTER MARIA-HAMICOLT	CNVT	LC8250	4109	51°53'	7°17'
KLOSEBAUH	FARM	MC5521	4316	51°36'	8°21'	KLOSTER MARIADORD	CNVT	K89144	5002	50°55'	6°02'
KLOSECK	AN	MAB133	6018	49°57'	8°44'	KLOSTER MARIAWALO	CNVT	LB2110	5304	50°37'	6°28'
KLOSEI	FARM	K89013	5302	50°39'	6°02'	KLOSTER MARIENBERG	CNVT	PC3688	3732	52°13'	10°59'
KLOSEN-M.	MILL	NA6371	5725	50°17'	9°53'	KLOSTER MARIENHOF	CNVT	LA9879	5611	50°21'	7°34'

NAME	DESIGNATION	GRID REF.	SHEET NO.	LAT.	LONG.	NAME	DESIGNATION	GRID REF.	SHEET NO.	LAT.	LONG.
KLOSTER MARIENKAMP	BLOG	ME0744	2311	53°38'	7°35'	KLOSTERÄCKER	AN	MU8283	7318	48°36'	8°46'
KLOSTER MARIENSTATT	CNVT	MB1515	5312	50°41'	7°48'	KLOSTERÄCKER	AN	NV4846	6823	49°10'	9°40'
KLOSTER MAHRERAU	CNVT	NT5461	8424	47°30'	9°43'	KLOSTERÄCKER	AN	MU6370	7517	48°29'	8°30'
KLOSTER MÖDINGEN	CNVT	PU0587	7328	48°38'	10°25'	KLOSTERÄCKER	AN	NA4447	5923	50°04'	9°37'
KLOSTER MOOSEN	POPL	TP9049	7739	48°16'	12°10'	KLOSTERALLMEND	AN	NV4642	6823	49°08'	9°38'
KLOSTER MUHDE	CNVT	LO9496	2710	53°12'	7°25'	KLOSTERALPE	PAST	UN0787	8240	47°42'	12°26'
KLOSTER ÖLINGHAUSEN	CNVT	MB2696	4513	51°25'	7°56'	KLOSTERAU	FRST	UV3642	7742	48°13'	12°47'
KLOSTER ÖMMERBORN	POPL	LB8356	4910	51°03'	7°20'	KLOSTERB.	POPL	LV7760	6709	49°17'	7°19'
KLOSTER ÖSEDE	POPL	MC3984	3714	52°12'	8°07'	KLOSTERBACH	STRM	MU4605	8015	47°54'	8°17'
KLOSTER RUINE	RUIN	MU8098	7218	48°44'	8°44'	KLOSTERBACH	MDW	MU7133	7817	48°09'	8°37'
KLOSTER SANKT JOSEF /WILDBAU/	CNVT	PV8061	6734	49°16'	11°29'	KLOSTERBACH	STRM	MU4705	8115	47°54'	8°17'
KLOSTER SCHWEINHEIM	CNVT	LB4807	5307	50°36'	6°51'	KLOSTERBACH	STRM	L84808	5307	50°36'	6°51'
KLOSTER SCHWEINHEIMER WALD	FRST	LB4706	5407	50°35'	6°50'	KLOSTERBACH	STRM	PU1086	7329	48°37'	10°29'
KLOSTER ST. ANNAHAUS	CNVT	LV6947	6309	49°37'	7°11'	KLOSTERBACH	STRM	MU5253	7616	48°20'	8°21'
KLOSTER ST. GEORG	CNVT	NB2953	4922	51°02'	9°25'	KLOSTERBACH	STRM	MT0581	8312	47°40'	7°44'
KLOSTER ST. GEORG	CNVT	LD9717	3510	52°30'	7°29'	KLOSTERBACH	STRM	LA7370	5709	50°16'	7°13'
KLOSTER ST. HILDEGARDIS	CNVT	MA2338	6013	49°59'	7°56'	KLOSTERBÄCHLE	STRM	MU5055	7615	48°21'	8°20'
KLOSTER ST. LUOWIG	CNVT	NAB531	6027	49°55'	10°11'	KLOSTERBAUERSCHAFT	POPL	MC7389	3717	52°15'	8°36'
KLOSTER ST. OTTILIIEN	CNVT	PU5229	7932	48°06'	11°02'	KLOSTERBERG	FARM	LA5635	6007	49°57'	6°59'
KLOSTER ST. RAFAEL	CNVT	KB9430	5202	50°47'	6°05'	KLOSTERBERG	MT	NA3419	6122	49°49'	9°28'
KLOSTER STAATSFORST LÜNEBURG	FRST	ND8891	2827	53°10'	10°19'	KLOSTERBERG	FARM	UV8781	7446	48°34'	13°28'
KLOSTER STAATSFURST LÜNEBURG	FRST	ND8888	2827	53°08'	10°19'	KLOSTERBERG	AN	MV9066	6619	49°21'	8°52'
KLOSTER SULZ	POPL	NV9557	6727	49°15'	10°19'	KLOSTERBERG	HILL	PV9572	6636	49°22'	11°41'
KLOSTER THEODINGA	CNVT	LE9603	2710	53°16'	7°26'	KLOSTERBERG	MT	PV9852	6836	49°11'	11°43'
KLOSTER THRON	CNVT	MA6970	5717	50°17'	8°34'	KLOSTERBERG	POPL	PU7585	7434	48°36'	11°22'
KLOSTER TIEFENTHAL	CNVT	MA3745	5914	50°03'	8°07'	KLOSTERBERG	MT	LV8963	6610	49°19'	7°28'
KLOSTER WALD	FRST	MA8542	5918	50°02'	8°47'	KLOSTERBERG	MT	NA3316	6222	49°48'	9°28'
KLOSTER WEG	ROAD	MV5730	6916	49°01'	8°25'	KLOSTERBERG	HILL	OV1704	7237	48°45'	11°57'
KLOSTER WEITENAU /EHEM. PROBSTEI/	CNVT	MT0580	8312	47°40'	7°44'	KLOSTERBERG	HILL	L84708	5307	50°36'	6°50'
KLOSTER WELTENBURG	CNVT	UV0620	7136	48°54'	11°49'	KLOSTERBERG	HILL	PU1670	7529	48°28'	10°34'
KLOSTER WELTENBURG	CNVT	UV0620	7036	48°54'	11°49'	KLOSTERBERG	POPL	PU7585	7334	48°36'	11°22'
KLOSTER ZELLA	EST	NB8975	4727	51°13'	10°16'	KLOSTERBERG	SLP	UV6673	7545	48°30'	13°11'
KLOSTER-B.	HILL	NC9989	3828	52°11'	10°27'	KLOSTERBERG	FRST	UV1584	7441	48°35'	12°29'
KLOSTER-B.	STRM	MD8060	3118	52°53'	8°42'	KLOSTERBERG	HILL	U00640	6940	49°05'	12°20'
KLOSTER-B.	MT	MB1380	4712	51°16'	7°45'	KLOSTERBERG	FARM	U00640	6940	49°05'	12°20'
KLOSTER-B.	MT	LV7561	6709	49°17'	7°17'	KLOSTERBERG	AN	NV3658	6723	49°16'	9°29'
KLOSTER-B.	HILL	MV2556	6713	49°15'	7°58'	KLOSTERBERG	MT	PV7471	6634	49°22'	11°24'
KLOSTER-B.	MT	NC2150	4021	51°54'	9°19'	KLOSTERBERG	MT	PV7484	6534	49°29'	11°24'
KLOSTER-B.	HILL	NC6833	4225	51°45'	9°59'	KLOSTERBERGEN	AN	NE8230	2427	53°31'	10°14'
KLOSTER-B.	MT	NC6933	4226	51°45'	10°00'	KLOSTERBERGERHUF	FARM	LV8962	6610	49°18'	7°28'
KLOSTER-B.	MT	NC9907	4428	51°30'	10°26'	KLOSTERBERGSHUF	FARM	LC6900	4508	51°26'	7°07'
KLOSTER-B.	STRM	MO8073	2918	53°00'	8°42'	KLOSTERBEUREN	POPL	NU9330	7827	48°07'	10°15'
KLOSTER-B.	HILL	NB8931	5127	50°49'	10°16'	KLOSTERBÜG.	MT	MU7893	7326	48°41'	10°04'
KLOSTER-B.	HILL	PE1255	2230	53°44'	10°42'	KLOSTERBÜRN	DTCH	NA2033	6021	49°57'	9°17'
KLOSTER-B.	STRM	MO8071	3018	52°59'	8°42'	KLOSTERBÜSCH	POPL	KB9340	5102	50°52'	6°04'
KLOSTER-B.	STRM	MD7867	3018	52°57'	8°40'	KLOSTERBÜSCH	SPRG	MU5674	7416	48°31'	8°24'
KLOSTER-B.	STRM	MO7962	3018	52°54'	8°41'	KLOSTERBÜSCH	FRST	LV9640	6811	49°06'	7°35'
KLOSTER-B.	HILL	PC3944	3732	52°17'	11°02'	KLOSTERBÜCKEL	MDW	LV9640	6811	49°06'	7°35'
KLOSTER-B.	HILL	NA0258	5820	50°10'	9°02'	KLOSTERBÜCKEL	SPRG	MV9795	6319	49°36'	8°58'
KLOSTER-B.	MT	NA1643	5921	50°02'	9°13'	KLOSTERBUNNEN	FRST	MU0400	8112	47°51'	7°43'
KLOSTER-B.	HILL	LA3943	5906	50°01'	6°45'	KLOSTERBÜCKEL	HILL	MV5841	6816	49°07'	8°25'
KLOSTER-B.	HILL	LV4790	6407	49°33'	6°53'	KLOSTERBÜHL	AN	MU7542	7718	48°14'	8°40'
KLOSTER-BR.	SPRG	MV0447	6812	49°10'	7°41'	KLOSTERBÜHL	MDW	MA9843	5919	50°02'	8°58'
KLOSTER-F. PREETZ	FRST	NF8006	1727	54°12'	10°14'	KLOSTERBÜSCH	FRST	L83534	5105	50°50'	6°40'
KLOSTER-GR.	DTCH	UN4978	8343	47°38'	12°59'	KLOSTERBÜSCH	MDW	MV6456	6717	49°15'	8°31'
KLOSTER-GUT	EST	NC4049	4123	51°53'	9°35'	KLOSTERBÜSCH	FRST	MD1091	2811	53°10'	7°39'
KLOSTER-H.	FRST	QV1765	6637	49°18'	11°59'	KLOSTERBÜSCH	FARM	L80333	5103	50°49'	6°12'
KLOSTER-H.	HILL	PA0169	5728	50°16'	10°25'	KLOSTERBÜSCH	FRST	UV8362	7446	48°35'	13°25'
KLOSTER-HOLZ	FRST	PC1864	3930	52°01'	10°41'	KLOSTERDORF	POPL	PA0603	6328	49°40'	10°28'
KLOSTER-HOLZ	FRST	PV4092	6431	49°34'	10°56'	KLOSTERDORF	FARM	LE9139	2410	53°35'	7°21'
KLOSTER-HOLZ	FRST	TQ9758	6739	49°14'	12°13'	KLOSTEREBENE	AN	PA8447	5935	50°03'	11°34'
KLOSTER-KPF.	HILL	NB3800	5423	50°33'	9°32'	KLOSTERECK	AN	MA6409	6217	49°44'	8°30'
KLOSTER-M.	MILL	LB8305	5410	50°35'	7°21'	KLOSTEREICHE	MONU	NC4400	4523	51°27'	9°38'
KLOSTER-M.	MILL	PC2977	3831	52°08'	10°53'	KLOSTERF. PREETZ	FRST	NF7805	1827	54°11'	10°12'
KLOSTER-M.	MILL	PC3476	3831	52°07'	10°58'	KLOSTERFAIENWIESEN	MDW	PD1915	3530	52°28'	10°45'
KLOSTER-M.	MILL	NU9048	7727	48°17'	10°13'	KLOSTERFÄHN	POPL	MD0186	2811	53°07'	7°31'
KLOSTER-M.	MILL	MV5045	6815	49°09'	8°19'	KLOSTERFELD	AN	PV4588	6432	49°32'	11°00'
KLOSTER-M.	MILL	LA6638	6008	49°59'	7°08'	KLOSTERFELD	AN	MT6847	8217	47°44'	8°45'
KLOSTER-M.	MILL	NB2953	4922	51°02'	9°25'	KLOSTERFELD	FARM	TP8920	7939	48°00'	12°10'
KLOSTER-M.	MILL	TP8518	8038	47°59'	12°07'	KLOSTERFELD	AN	MV8935	6919	49°04'	8°51'
KLOSTER-M.	MILL	ME0744	2311	53°38'	7°35'	KLOSTERFELD	AN	ME5927	2916	53°29'	8°23'
KLOSTER-M. /ELEKTR. W. /	PPL	OU2130	7937	48°05'	11°58'	KLOSTERFELD	AN	MV2081	6513	49°29'	7°54'
KLOSTER-UU.	WELL	NA4842	5924	50°02'	9°40'	KLOSTERFELD	FARM	NF3841	1423	54°31'	9°35'
KLOSTER-T.	POND	NB0386	4620	51°19'	9°02'	KLOSTERFELD	AN	MA6901	6317	49°40'	8°34'
KLOSTER-TIEF	DTCH	ME0642	2311	53°37'	7°35'	KLOSTERFELD	AN	NU4306	3523	52°24'	9°38'
KLOSTER-W.	POND	NT5268	8424	47°34'	9°41'	KLOSTERFELD	FRST	UV8418	7046	48°54'	13°25'
KLOSTER-W.	FRST	LV8351	6710	49°12'	7°23'	KLOSTERFLUR	AN	LA16142	5908	50°01'	7°04'
KLOSTER-W.	POND	TU8872	6638	49°22'	12°05'	KLOSTERFORST	FRST	NC3193	3722	52°17'	9°27'
KLOSTER-W.	POND	UQ0058	6739	49°14'	12°15'	KLOSTERFORST	FRST	NAB614	6227	49°46'	10°11'
KLOSTER-W.	FRST	LV7379	6509	49°27'	7°15'	KLOSTERFORST	FRST	PU5233	7832	48°08'	11°02'
KLOSTER-W.	POND	OU2313	8037	47°56'	11°59'	KLOSTERFORST	FRST	ND4206	3523	52°24'	9°37'
KLOSTER-WALD	FRST	OU2873	6641	49°23'	12°38'	KLOSTERFORST HILWARTSHAUSEN	FRST	NC4500	4523	51°27'	9°39'
KLOSTER-WALD	FRST	MV5710	7116	48°50'	8°25'	KLOSTERFORST HILWARTSHAUSEN	FRST	NC4700	4524	51°27'	9°41'
KLOSTERÄCKER	AN	NU2293	7321	48°41'	9°18'	KLOSTERFORST OSNABRÜCK	FRST	MC5793	3716	52°17'	8°22'

NAME	DESIGNATION	GRUO REF.	SHEET NO.	LAT.	LONG.	NAME	DESIGNATION	GRUO REF.	SHEET NO.	LAT.	LONG.
KLOSTERFÜRST OSNABRÜCK	FRST	MC5593	3716	52°17'	8°20'	KLOSTERHOLZ	FRST	PU7262	7633	48°23'	11°19'
KLOSTERFÜRST OSNABRÜCK	FRST	MC6091	3716	52°16'	8°25'	KLOSTERHOLZ	FRST	PU7262	7634	48°23'	11°19'
KLOSTERFÜRST OSNABRÜCK	FRST	M03515	3514	52°29'	8°02'	KLOSTERHOLZ	FRST	NU9228	7927	48°06'	10°14'
KLOSTERFÜRST OSNABRÜCK	FRST	M03513	3514	52°28'	8°02'	KLOSTERHOLZ	FRST	QU2314	8037	47°56'	11°59'
KLOSTERFÜRST PREETZ	FRST	NF8006	1827	54°12'	10°14'	KLOSTERHOLZ	FRST	MD8697	2718	53°13'	8°47'
KLOSTERFÜRST PREETZ	FRST	NF7602	1827	54°10'	10°10'	KLOSTERHOLZ	FRST	PU8271	7533	48°28'	11°11'
KLOSTERFÜRST PREETZ	FRST	NF8213	1727	54°15'	10°16'	KLOSTERHOLZ	FRST	MC2820	4313	51°38'	7°58'
KLOSTERFÜRST PREETZ	FRST	NF7812	1727	54°15'	10°12'	KLOSTERHOLZ	FRST	NU9228	7827	48°06'	10°14'
KLOSTERFÜRST SOLTAU	FRST	ND6777	2926	53°02'	10°00'	KLOSTERHOLZ	FRST	MC0245	4111	51°51'	7°35'
KLOSTERFÜRST WENNIGSEN	FRST	NC3689	3723	52°15'	9°32'	KLOSTERHOLZ	FRST	MD8070	3018	52°59'	8°42'
KLOSTERFÜRST WENNIGSEN	FRST	NU3122	3422	52°33'	9°28'	KLOSTERHOLZ	FRST	U03928	7042	48°59'	12°48'
KLOSTERFÜRST WULFINGHAUSEN	FRST	NC4376	3823	52°08'	9°38'	KLOSTERHOLZ	FRST	NV9272	6627	49°24'	10°16'
KLOSTERFRAUENHOLZ	FRST	PT0891	8228	47°46'	10°26'	KLOSTERHOLZ	FRST	PV2979	6530	49°27'	10°47'
KLOSTERFUHREN	FRST	NO9478	2928	53°03'	10°24'	KLOSTERHOLZ	FRST	PA3622	6131	49°50'	10°53'
KLOSTERGARTEN	AN	NU0859	7620	48°23'	9°07'	KLOSTERHOLZ	FRST	PU0001	3628	52°21'	10°28'
KLOSTERGARTEN	AN	MA5900	6317	49°39'	8°34'	KLOSTERHÖLZLE	FRST	NT1491	8221	47°46'	9°15'
KLOSTERGEW.	AN	MA6104	6316	49°41'	8°28'	KLOSTERHÖLZLI	FRST	MT7380	8317	47°40'	8°38'
KLOSTERGRÜN	MDW	MU0740	7712	48°12'	7°45'	KLOSTERHORST	FARM	PO6063	3134	52°54'	11°23'
KLOSTERGRUND	VAL	N85801	5424	50°33'	9°49'	KLOSTERHOVEN	POPL	L83317	5305	50°41'	6°38'
KLOSTERGRUND	VAL	MA6044	5916	50°03'	8°26'	KLOSTERHSN.	POPL	NA7664	5726	50°13'	10°04'
KLOSTERGUT	EST	NC6412	4425	51°33'	9°55'	KLOSTERINDEERSDORF	POPL	PU7659	7634	48°22'	11°23'
KLOSTERGUT	EST	NC4310	4423	51°32'	9°37'	KLOSTERKAMP	FARM	LC8608	4410	51°31'	7°22'
KLOSTERGUT LAGE	EST	M03316	3514	52°29'	8°01'	KLOSTERKAMP	FRST	MU0400	8112	47°51'	7°43'
KLOSTERGUT ST. LORENZ	EST	PC3378	3831	52°08'	10°56'	KLOSTERKROG	FARM	NU3536	1523	54°28'	9°32'
KLOSTERGUT UNT. DUMELTSHSN.	FARM	PU8373	7534	48°29'	11°29'	KLOSTERKROG	POPL	LA9542	5911	50°01'	7°32'
KLOSTERHALOE	POPL	MC7387	3717	52°14'	8°36'	KLOSTERKUMPEL	MT	NA3633	6023	49°57'	9°30'
KLOSTERHALOE	FRST	MT0189	8212	47°45'	7°41'	KLOSTERL	BLDG	PT7473	8433	47°35'	11°19'
KLOSTERHALOE	FRST	NU5259	7624	48°23'	9°42'	KLOSTERLAND	AN	ME6611	2616	53°21'	8°29'
KLOSTERHAROT	POPL	LC5211	4407	51°32'	6°52'	KLOSTERLE	BLDG	NT5799	8124	47°50'	9°46'
KLOSTERHAU	FRST	MT0268	8412	47°33'	7°42'	KLOSTERLE	BLDG	NV3063	6622	49°19'	9°25'
KLOSTERHAU	FRST	MT6985	8217	47°43'	8°35'	KLOSTERLE	POPL	MU5064	7515	48°26'	8°19'
KLOSTERHAU	FRST	NU5136	7824	48°10'	9°41'	KLOSTERLE	POPL	NV4217	7023	48°54'	9°34'
KLOSTERHAU	FRST	MU7611	8018	47°57'	8°41'	KLOSTERLE	AN	NU4481	7423	48°35'	9°36'
KLOSTERHÄUSER	FARM	U00673	6640	49°23'	12°20'	KLOSTERLE	AN	MU7894	7218	48°42'	8°42'
KLOSTERHECK	FRST	LA9542	5911	50°01'	7°32'	KLOSTERLE	RUIN	NU7495	7226	48°42'	10°01'
KLOSTERHEIDE	FRST	MD9949	3219	52°47'	8°59'	KLOSTERLE	BLDG	NV3721	7023	48°56'	9°31'
KLOSTERHEIDE	AN	ME8301	2718	53°15'	8°45'	KLOSTERLE	BLDG	NU3378	7422	48°33'	9°27'
KLOSTERHEIDE	AN	MC8911	4419	51°33'	8°50'	KLOSTERLE	BLDG	NT8157	8526	47°28'	10°04'
KLOSTERHOF	EST	L80335	5103	50°50'	6°12'	KLOSTERLECHFELD	POPL	PU3635	7830	48°09'	10°50'
KLOSTERHOF	FARM	UN4288	8243	47°44'	12°53'	KLOSTERLECHFELD	POPL	PU3635	7831	48°09'	10°50'
KLOSTERHOF	POPL	NT5268	8424	47°34'	9°41'	KLOSTERLEHLE	AN	MV3810	7114	48°50'	8°10'
KLOSTERHOF	POPL	NF8311	1727	54°14'	10°16'	KLOSTERLEIN-B.	HILL	QA0878	5637	50°19'	11°55'
KLOSTERHOF	FARM	LV9749	6811	49°11'	7°35'	KLOSTERLEITE	HILL	QV0384	6536	49°28'	11°48'
KLOSTERHOF	FARM	MU1743	7713	48°14'	7°53'	KLOSTERLEITE	FRST	PU6216	8033	47°59'	11°10'
KLOSTERHOF	FARM	PT1583	8329	47°41'	10°32'	KLOSTERLESBR.	WELL	MU7894	7318	48°42'	8°42'
KLOSTERHOF	FARM	NV5906	7124	48°48'	9°48'	KLOSTERLI	FARM	MT9275	8319	47°38'	8°53'
KLOSTERHOF	EST	MV2887	6414	49°32'	8°01'	KLOSTERLICHER-BERNBACH	FRST	NU3238	6822	49°06'	9°26'
KLOSTERHOF	EST	PU8074	7434	48°30'	11°26'	KLOSTERLSCHWAIGE	FARM	QU0754	7636	48°18'	11°47'
KLOSTERHOF	FARM	KA9583	5602	50°22'	6°07'	KLOSTERLWORTH	MUW	U00528	7040	48°58'	12°20'
KLOSTERHOF	FARM	NU4371	7523	48°29'	9°35'	KLOSTERMANN	FARM	MC1168	3912	52°03'	7°42'
KLOSTERHOF	EST	NU7893	7326	48°41'	10°04'	KLOSTERMANN	FARM	LC3633	4205	51°43'	6°38'
KLOSTERHOF	CNVT	MV2899	6314	49°38'	8°00'	KLOSTERMANN	FARM	MC1051	4012	51°54'	7°41'
KLOSTERHOF	EST	KH9560	4902	51°03'	6°04'	KLOSTERMANN	FARM	LC9388	3710	52°14'	7°26'
KLOSTERHOF	EST	L85229	5207	50°48'	6°54'	KLOSTERMANN	FARM	MC0593	3711	52°17'	7°37'
KLOSTERHOF	POPL	MT1876	8313	47°38'	7°55'	KLOSTERMANN	FARM	MC0493	3711	52°17'	7°35'
KLOSTERHOF	FARM	MT0681	8312	47°40'	7°45'	KLOSTERMARK	POPL	L88387	4609	51°19'	7°19'
KLOSTERHOF	POPL	NF3741	1423	54°31'	9°34'	KLOSTERMARK	MDW	MU1101	8112	47°51'	7°49'
KLOSTERHOF	FARM	NV8060	6726	49°17'	10°06'	KLOSTERMATTEN	AN	MU8317	7918	48°00'	8°46'
KLOSTERHOF	EST	L86251	4908	51°00'	7°02'	KLOSTERMAUER	FARM	MC8787	3818	52°09'	8°41'
KLOSTERHOF	FARM	NE4348	2323	53°41'	9°39'	KLOSTERMAUER	FARM	M02518	3413	52°30'	7°54'
KLOSTERHOF	BLDG	PE1268	2130	53°51'	10°42'	KLOSTERMEIER	FARM	MF7341	1417	54°31'	8°35'
KLOSTERHOF	FARM	PV8267	6635	49°20'	11°31'	KLOSTERMEYEN.	POPL	MU9591	2819	53°10'	8°56'
KLOSTERHOF / SOPHIENPFLEGE /	HOSP	NU0575	7420	48°32'	9°04'	KLOSTERMITTELOEICH	AN	NE2339	2422	53°36'	9°21'
KLOSTERHOF BREDEHORN	FARM	ME3010	2613	53°20'	7°57'	KLOSTERMOOR	MRSB	NE2339	2322	53°36'	9°20'
KLOSTERHOF GRABHORN	EST	ME3413	2614	53°22'	8°01'	KLOSTERMOOR	AN	ME7958	2218	53°46'	8°41'
KLOSTERHOF JÜHROEN	FARM	ME3107	2613	53°18'	7°58'	KLOSTERMOOR	MRSB	NO3324	3422	52°34'	9°29'
KLOSTERHOF LINDERN	FARM	ME3113	2613	53°22'	7°58'	KLOSTERMOOR // /	MRSB	MDQ681	2911	53°04'	7°35'
KLOSTERHÖFE URASENBERG	POPL	NA3880	5623	50°22'	9°32'	KLOSTERMOOR // //	MRSB	MDQ182	2911	53°05'	7°31'
KLOSTERHÖFE GOMFRITZ	POPL	NA3881	5623	50°23'	9°32'	KLOSTERMOOR I	MRSB	MD0684	2811	53°08'	7°36'
KLOSTERHÖHE	HILL	NC4885	3724	52°13'	9°42'	KLOSTERMOOR II	MRSB	MD0084	2811	53°08'	7°31'
KLOSTERHÖHE	AN	NA4307	6223	49°43'	9°36'	KLOSTERMÜHL	BLDG	U03422	7042	48°56'	12°44'
KLOSTERHÖHE	MT	NA3317	6122	49°48'	9°28'	KLOSTERMÜHLE	MILL	NU2293	7321	48°41'	9°18'
KLOSTERHOLTE	POPL	L09333	3310	52°38'	7°25'	KLOSTERMÜHLE	MILL	LV6533	6708	49°13'	7°09'
KLOSTERHOLZ	FRST	NF7700	1827	54°08'	10°11'	KLOSTERMÜHLE	MILL	MU5030	7816	48°07'	8°20'
KLOSTERHOLZ	FRST	PA3814	6231	49°46'	10°55'	KLOSTERMÜHLE	MILL	LE9703	2710	53°16'	7°28'
KLOSTERHOLZ	FRST	NC0665	3920	52°02'	9°05'	KLOSTERMÜHLE	BLDG	MA4349	5915	50°05'	8°12'
KLOSTERHOLZ	FRST	UP3533	7842	48°08'	12°47'	KLOSTERMÜHLE	MILL	NV2994	6822	49°06'	9°24'
KLOSTERHOLZ	FRST	N88956	4927	51°03'	10°16'	KLOSTERMÜHLE	MILL	PV7571	6634	49°22'	11°25'
KLOSTERHOLZ	FRST	MB9854	4919	51°02'	8°58'	KLOSTERN	POPL	LC8426	4309	51°40'	7°19'
KLOSTERHOLZ	AN	MT8187	8218	47°44'	8°45'	KLOSTERN	POPL	LC8427	4310	51°41'	7°19'
KLOSTERHOLZ	FRST	NC6251	4025	51°54'	9°54'	KLOSTERNEUENHAUS	POPL	ME1732	2412	53°32'	7°45'
KLOSTERHOLZ	FRST	UP3645	7742	48°14'	12°47'	KLOSTERNEULAND	POPL	ME2933	2413	53°32'	7°56'
KLOSTERHOLZ	FRST	PU7780	7434	48°33'	11°24'	KLOSTERÖSCH	AN	NT4975	8323	47°38'	9°39'
KLOSTERHOLZ	FRST	NU5632	7824	48°08'	9°45'	KLOSTERPF AU	MDW	MV9254	5719	49°14'	8°53'

NAME	DESIGNATION	GRID REF.	SHEET NO.	LAT.	LONG.	NAME	DESIGNATION	GRID REF.	SHEET NO.	LAT.	LONG.
KLÖWER	BLOG	M82462	4813	51°06'	7°55'	KLUS-B.	HILL	NC7001	4526	51°27'	10°01'
KLOZÄCKER	AN	NV5427	7024	49°00'	9°44'	KLUS-B.	HILL	ND0712	3520	52°27'	9°06'
KLOZBAUM	AN	MV9740	6819	49°07'	8°58'	KLUS-KP.	CHCH	M88796	4518	51°25'	8°49'
KL.S. MARIA STERN	CNVT	NT5868	8424	47°34'	9°46'	KLUS-KP.	CHCH	NC0535	4220	51°46'	9°04'
KLÜBERSBORN	FARM	NA5697	5424	50°31'	9°47'	KLUS-KR.	BLOG	NC05723	4324	51°39'	9°49'
KLÜBERSHOF	FARM	NA6296	5425	50°31'	9°52'	KLUS-M.	MILL	NC00008	4420	51°31'	9°00'
KLÜBI	AN	MT2768	8414	47°34'	8°02'	KLUSANGER	MUW	NC8422	4327	51°39'	10°13'
KLÜCK-B.	STRM	L80603	5403	50°33'	6°16'	KLUSBERGEN	FARM	P06173	3034	52°59'	11°24'
KLÜCKES	FARM	L82791	4605	51°21'	6°31'	KLUSBRINK	RUGE	NC3391	3772	52°16'	9°29'
KLÜCKHOF	POPL	MC9761	3919	52°00'	8°58'	KLUSBRINK	FARM	MC7587	3177	52°14'	8°38'
KLÜENBACH	POPL	LAB338	6010	49°59'	7°22'	KLUSBUSCH	FARM	MC7727	4318	51°42'	8°40'
KLUESHOF	FARM	NF2674	1122	54°49'	9°24'	KLÜSCHEN-B.	HILL	PE1242	2330	53°37'	10°41'
KLUFTERN	POPL	NT3082	8322	47°41'	9°24'	KLUSE	FARM	LC7051	4108	51°54'	7°07'
KLUG HAFEN	PORT	PE1270	2130	53°52'	10°42'	KLUSE	FARM	LC4833	4206	51°44'	6°48'
KLUGENHOF	FARM	NA5492	5524	50°29'	9°46'	KLUSE	FRST	MU2604	8114	47°53'	8°01'
KLUGHAM	FARM	UP0931	7840	48°06'	12°26'	KLUSE	POPL	L86576	4708	51°13'	7°04'
KLUGHAM	FARM	UP2841	7842	48°12'	12°41'	KLUSE	FARM	L87975	4709	51°13'	7°16'
KLUGHAM	FARM	UP0539	7840	48°10'	12°23'	KLUSE	POPL	L88563	4810	51°06'	7°22'
KLUGHAM	FARM	UP1541	7741	48°12'	12°31'	KLUSE	POPL	MC0805	4512	51°29'	7°41'
KLUGHEIM	POPL	PU7419	7934	48°00'	11°20'	KLUSE	FARM	L89683	4711	51°17'	7°31'
KLUGSÖO	FARM	UP7082	7445	48°35'	13°14'	KLUSE	POPL	L08966	3010	52°56'	7°21'
KLUMBÜHL	FRST	MU3319	7914	48°06'	8°06'	KLUSE /KLAUSE/	FARM	MU3853	7615	48°20'	8°10'
KLUMMEMRIEU	AN	MT6997	8117	47°49'	8°35'	KLUSE-BRINK	MT	MC5175	3815	52°07'	8°17'
KLÜMOOR	FARM	MD9776	2919	53°02'	8°58'	KLUSEN	FRST	MU2001	8113	47°51'	7°56'
KLÜMOOR	AN	ME3006	2613	53°18'	7°57'	KLUSEN	FARM	L85490	4607	51°20'	6°54'
KLUMP	POPL	NC6454	4025	51°56'	9°56'	KLUSEN-B.	MT	L81604	5404	50°33'	6°24'
KLUMPBRUNN	AN	MV7741	6818	49°07'	8°41'	KLUSEN-B.	MT	NC0028	4220	51°42'	9°00'
KLUMPBRUNNEN	WELL	MV7741	6818	49°07'	8°41'	KLUSEN-B.	HILL	M88878	4718	51°15'	8°50'
KLUMPE	FARM	MC2899	3613	52°20'	7°56'	KLUSENBERG	FARM	MC9929	4219	51°43'	8°59'
KLUMPEN	FARM	NF2013	1721	54°16'	9°19'	KLUSENBERG	MT	L89397	4510	51°25'	7°28'
KLUMPEN-F.	RUCK	LV9842	6811	49°07'	7°36'	KLUSENBERG	POPL	L89397	4510	51°25'	7°28'
KLUMPEN-M.	MILL	LA9746	5911	50°03'	7°34'	KLUSENER	FARM	LC7047	4108	51°51'	7°07'
KLUMPEN-M.	MILL	LA9842	5911	50°01'	7°35'	KLUSENSTEIN	POPL	M82093	4613	51°23'	7°51'
KLUMPENHOF	POPL	NV4051	6723	49°13'	9°33'	KLUSENWALO	FRST	MT3193	8214	47°47'	8°05'
KLUMPER	FARM	LC6062	4007	51°59'	6°58'	KLUSENWALO	FRST	MU2500	8114	47°51'	8°00'
KLUMPERT	FARM	LC7628	4009	51°57'	7°12'	KLUSENWHITE	FRST	MT3191	8214	47°46'	8°05'
KLUMPERTAL	FRST	NA3240	5922	50°01'	9°27'	KLÜSER B.	STRM	K89901	5403	50°32'	6°10'
KLUMPERTSHUF	VAL	PA7512	6234	49°44'	11°26'	KLUSHÖHE	FARM	MC8434	4218	51°45'	8°46'
KLÜMPKEN	AN	NV6833	6925	49°03'	9°56'	KLUSHOF	FARM	MC8878	3819	52°09'	8°49'
KLÜMPKEN	FARM	MC8389	3718	52°15'	8°45'	KLUSHOLZ	AN	MC8533	4218	51°45'	8°47'
KLUMPSACK	AN	MC7843	4118	51°50'	8°41'	KLUSORTH	POPL	L08927	3410	52°35'	7°22'
KLUMS	FARM	LC4513	4406	51°33'	6°46'	KLUSORTH-BRAMHAAR	POPL	L08928	3410	52°35'	7°22'
KLÜNDR	FARM	ND1791	2821	53°10'	9°15'	KLUSRIE	FRST	NF2676	1122	54°50'	9°24'
KLÜNDR	FARM	ME2340	2313	53°36'	7°50'	KLUS-B.	HILL	MC9907	4419	51°31'	8°59'
KLÜNDRWIESE	FARM	LC3040	4205	51°47'	6°32'	KLÜSSERATH	POPL	LA4623	6107	49°50'	6°52'
KLUNE	FARM	MD1935	3312	52°39'	7°48'	KLÜSSGRUND	VAL	PC1163	3929	52°00'	10°37'
KLUNEN MOOR	SCRB	M06449	3216	52°47'	8°28'	KLÜSSMEIER	FARM	MC8776	3818	52°08'	8°49'
KLÜNENBERG	FARM	M05022	3415	52°33'	8°16'	KLÜSSMEIER	FARM	MC8576	3818	52°08'	8°47'
KLÜNENMOOR	MRSB	MC2956	3113	52°51'	7°57'	KLUST	FARM	M03398	2714	53°14'	8°00'
KLUNKAU-B.	STRM	NC7280	3826	52°10'	10°03'	KLUSTE	POPL	NE0022	2520	53°27'	9°00'
KLUNKAU-B.	STRM	NC7782	3826	52°11'	10°08'	KLUSTE-B.	OTCH	ME9922	2519	53°27'	8°59'
KLUNKHOEEN	AN	MA2513	6213	49°46'	7°58'	KLUSTE-B.	STRM	NE0022	2520	53°27'	9°00'
KLUNS-B.	HILL	NC0738	4220	51°48'	9°06'	KLUT	ROGE	NC2371	3922	52°05'	9°20'
KLUNS-B.	HILL	M03922	3414	52°33'	8°06'	KLÜT	POPL	MC9256	4019	51°57'	8°53'
KLÜPFELBACH	FRST	MV8678	6518	49°27'	8°49'	KLÜTE	FARM	MC0722	4311	51°38'	7°40'
KLÜPPEL	FARM	LC5149	4107	51°52'	6°50'	KLÜTEN-B.	MT	M89897	4519	51°25'	8°58'
KLÜPPEL-B.	MT	L89262	4810	51°06'	7°28'	KLÜTENSCHUEER	POPL	L85979	4707	51°15'	6°59'
KLÜPPEL-B.	MT	MA0822	5812	50°07'	7°43'	KLÜTER	AN	K89157	4902	51°02'	6°01'
KLÜPPELHOLZ	FARM	L86489	4608	51°20'	7°03'	KLÜTERBERG	POPL	MC9357	4019	51°58'	8°54'
KLÜPPER	MT	NT9745	8627	47°21'	10°17'	KLÜTERHÖHLE	CAVE	L88584	4610	51°18'	7°21'
KLÜPPERODE	FARM	NV3737	6923	49°05'	9°31'	KLÜTERHÖHLE /KÜCKELHAUSER HÜHLE/	CAVE	L89189	4610	51°20'	7°26'
KLÜPPERTE	AN	NV1759	6721	49°17'	9°14'	KLUTH	FARM	L83280	4705	51°15'	6°35'
KLUS	FARM	NE8193	1927	54°05'	10°14'	KLUTH	FARM	NF8217	1727	54°18'	10°16'
KLUS	AN	MT0868	8412	47°33'	7°47'	KLUTH	FARM	LC2238	4204	51°46'	6°25'
KLUS	AN	MT7184	8217	47°42'	8°37'	KLÜTH-SEE	LAKE	NE8880	2028	53°58'	10°20'
KLUS	HILL	M88390	4618	51°22'	8°46'	KLUTHAUS	BLOG	NC2371	3922	52°05'	9°20'
KLUS	POPL	NC1158	4020	51°58'	9°10'	KLÜTHE	FARM	LC5868	3907	52°03'	6°56'
KLUS	POPL	NC1158	4021	51°58'	9°10'	KLÜTINGSBECKE	FARM	L89782	4711	51°17'	7°31'
KLUS	BLOG	NC6341	4125	51°49'	9°55'	KLÜTSAHL	FARM	PF0613	1729	54°15'	10°38'
KLUS	FARM	NF2674	1122	54°49'	9°24'	KLÜTSTEIN	FARM	L86552	4908	51°00'	7°05'
KLUS	FARM	MC7509	4417	51°32'	8°38'	KLÜTTENWEG	ROAD	L86616	5308	50°41'	7°06'
KLUS	FARM	MC7711	4418	51°33'	8°40'	KLÜTTHOF	FARM	LC1613	4404	51°32'	6°21'
KLUS	AN	N88096	4526	51°25'	10°09'	KLÜTZ-KPF.	HILL	M88145	5018	50°57'	8°44'
KLUS EDOESSEN	CHCH	NC2117	4321	51°36'	9°18'	KLUVEN	FARM	NF7202	1826	54°10'	10°06'
KLUS KP.	CHCH	MC8321	4318	51°38'	8°45'	KLUVENHAGEN	POPL	NO0870	3020	52°59'	9°07'
KLUS-B.	HILL	NC8878	3819	52°09'	8°49'	KLUVENSIEK	POPL	NF5322	1624	54°21'	9°49'
KLUS-B.	MT	NC6767	3925	52°03'	9°59'	KLUVENSIEKER HOLZ	FRST	NF5525	1625	54°22'	9°51'
KLUS-B.	STRM	NC6667	3925	52°03'	9°58'	KLÜVERHAMM	FARM	M09881	2919	53°05'	8°58'
KLUS-B.	MT	NC8424	4327	51°40'	10°13'	KLÜVERSBRISTEL	POPL	ND1587	2821	53°08'	9°13'
KLUS-B.	HILL	NC0318	4320	51°37'	9°02'	KLÜVERSBERGER	AN	M09873	2919	53°00'	8°58'
KLUS-B.	HILL	NC6341	4125	51°49'	9°55'	KLÜVROICH	AN	L82995	4605	51°23'	6°32'
KLUS-B.	HILL	NC7641	4126	51°49'	10°06'	KLÿE	POPL	LC6855	4008	51°56'	7°05'
KLUS-B.	MT	N88579	4727	51°15'	10°13'	KMITTEN-B.	HILL	PC1790	2830	53°09'	10°45'
KLUS-B.	HILL	NC0615	4420	51°35'	9°05'	KNAAKENRUHM	FARM	NE8852	2228	53°42'	10°20'

NAME	DESIGNATION	GRID REF.	SHEET NO.	LAT.	LONG.	NAME	DESIGNATION	GRID REF.	SHEET NO.	LAT.	LONG.
KNAB	FARM	UP4147	7743	48°15'	12°52'	KNAPPSACK	FARM	L86581	4708	51°16'	7°04'
KNABEN B.	AN	MA85U3	6318	49°41'	8°47'	KNAPPSACK	VAL	LV9380	6511	49°28'	7°31'
KNABEN-B.	MT	M81319	5212	50°43'	7°46'	KNAPPSACK	POPL	L85472	4807	51°11'	6°55'
KNABENBURG	SQ	NC4358	4023	51°58'	9°38'	KNAPPSHALDE	AN	MV9101	7219	48°46'	8°53'
KNABENHEIM THETMARSHOF	BLOG	NE7684	1927	54°00'	10°10'	KNAPPSHÖHLE	CAVE	NV4131	6923	49°02'	9°34'
KNABENHF.	FARM	U05030	6943	49°00'	12°57'	KNAPSACK	POPL	L84836	5107	50°51'	6°50'
KNABENKREUZ	FRST	MV9325	7019	48°59'	8°54'	KNAPSACK	FARM	L88582	4710	51°17'	7°21'
KNABENKREUZ	SHR	MV9325	7019	48°59'	8°54'	KNAPSACK	FARM	MCS487	3716	52°14'	8°20'
KNABENMÜHLE	MILL	PV5751	6832	49°11'	11°10'	KNAPPSCHÄPER	FARM	MC1033	4212	51°44'	7°42'
KNABLEITEN	MOW	PT5373	8432	47°35'	11°02'	KNASTE RHÖLM	FARM	MF9950	1319	54°36'	8°59'
KNACKEN-B.	HILL	ND2465	3022	52°56'	9°22'	KNATEN	FARM	NF3511	1723	54°15'	9°32'
KNACKERY	FARM	PV8122	7034	48°55'	11°28'	KNATENSEN	POPL	NC0388	3720	52°14'	9°02'
KNADLARN	POPL	UP6684	7445	48°36'	13°11'	KNAU-M.	MILL	UQ1281	6540	49°27'	12°25'
KNAPCHEN	POPL	KA8514	6202	49°44'	6°01'	KNAUDENHEIM	RUIN	MV5851	6716	49°13'	8°25'
KNAPPPCHEN	FRST	KA8925	6102	49°50'	6°04'	KNAÜEL	ROGE	NV0344	7720	48°15'	9°02'
KNAPTOBEL	FRST	NT6272	8324	47°36'	9°49'	KNAUERBUSCH	FRST	NV1773	6521	49°25'	9°16'
KNAKENBURG	POPL	ME2846	2313	53°39'	7°55'	KNAUERSBERG	HILL	PV5272	6632	49°23'	11°05'
KNAKENBURG	POPL	ME0744	2311	53°38'	7°35'	KNAUFLIEDERHAIN	AN	NB5410	5324	50°38'	9°46'
KNAKENBURG	POPL	ME1150	2217	53°42'	8°34'	KNAUFSPESCH	FARM	LA1673	5704	50°17'	6°25'
KNALL	FARM	UP3908	8043	47°54'	12°51'	KNAÜL	FRST	MV6041	6816	49°07'	8°27'
KNALL-B.	STRM	MA4866	5715	50°15'	8°16'	KNAUP	FARM	MC3033	4213	51°45'	7°59'
KNALLHUTTE	POPL	NB3179	4722	51°16'	9°26'	KNAUP	FARM	MC3232	4214	51°44'	8°01'
KNAP-B.	MT	NC1163	3921	52°01'	9°10'	KNAUPEN	AN	NU3976	7423	48°32'	9°32'
KNAPCHEN	POPL	LB4989	4607	51°20'	6°50'	KNAUPENÄCKER	AN	NU1788	7321	48°39'	9°14'
KNAPPE-S.	DTCH	U07935	6946	49°03'	13°20'	KNAUPENFELS	ROCK	NU4280	7423	48°34'	9°34'
KNAPFIESE	FRST	MU9207	8019	47°55'	8°53'	KNAUPENLAUCH	AN	NV5702	7224	48°46'	9°47'
KNÄPLING	FARM	NT5384	8224	47°42'	9°43'	KNAUPENTAL	VAL	NV0603	7220	48°47'	9°07'
KNAPP	MT	NC3248	4122	51°53'	9°28'	KNAUPENTOBEL	GRGE	NV4105	7123	48°48'	9°34'
KNAPP	FARM	M80196	4511	51°24'	7°35'	KNAUPES	FRST	NV5303	7224	48°47'	9°43'
KNAPP	FARM	LB9098	4510	51°25'	7°25'	KNAUPES	AN	NV8307	7126	48°49'	10°08'
KNAPP	POPL	L88198	4509	51°25'	7°17'	KNAUPESFELD	AN	NV5303	7224	48°47'	9°43'
KNAPP	AN	LA1556	5804	50°08'	6°25'	KNAUPSHOLZ	FRST	PC1736	4230	51°46'	10°42'
KNAPP	FARM	PT9190	8235	47°44'	11°33'	KNAUS	FARM	NT8996	8127	47°49'	10°11'
KNAPP	HILL	KA8936	6002	49°56'	6°04'	KNAUS	CHCH	PU0321	7928	48°02'	10°23'
KNAPP	POPL	L88788	4610	51°20'	7°23'	KNAUSBERG	POPL	NV7931	6926	49°02'	10°05'
KNAPP STOCKBERG	POPL	LB7456	4909	51°02'	7°12'	KNAUSENBAUERHOLZ	FRST	NV8130	6926	49°01'	10°07'
KNAPP-B.	STRM	M88362	4818	51°06'	8°46'	KNAUSENHAUS	FARM	NT5785	8224	47°43'	9°46'
KNAPP-B.	MT	N87587	4626	51°20'	10°05'	KNAUSHOLZ	POPL	LV4262	6707	49°17'	6°50'
KNAPP-M.	MILL	LA0431	6003	49°54'	6°16'	KNAUSHOLZ	POPL	LV4262	6706	49°17'	6°50'
KNAPPACHT	MT	LA4214	6206	49°45'	6°49'	KNAUSTAL	VAL	L87303	5409	50°34'	7°13'
KNAPPDEICH	ROAD	ME4516	2615	53°23'	8°10'	KNAUSTERS	AN	LV4162	6706	49°17'	6°49'
KNAPPE	HILL	M88389	4618	51°21'	8°46'	KNAUTEICHE	MONU	MA1273	5612	50°18'	7°46'
KNAPPEN	HILL	L88650	5010	50°59'	7°23'	KNAUWEG	TRL	MV3873	6514	49°24'	8°09'
KNAPPEN	POPL	LB5499	4507	51°25'	6°54'	KNAVEN	SCRB	MD2452	3113	52°49'	7°52'
KNAPPEN	FARM	UP3130	7842	48°06'	12°44'	KNE-M.	MILL	MC2379	3813	52°09'	7°52'
KNAPPEN	FARM	L85784	4707	51°17'	6°57'	KNEATER-B.	HILL	P03860	3132	52°52'	11°03'
KNAPPEN	FARM	LB9894	4611	51°23'	7°32'	KNEBEL-B.	HILL	M81970	4813	51°10'	7°50'
KNAPPEN-B.	MT	M89177	4714	51°15'	8°52'	KNEBELHALDE	AN	MT1873	8313	47°36'	7°55'
KNAPPEN-B.	MT	PV8788	6435	49°31'	11°35'	KNEBELS-B.	HILL	LV9242	6811	49°07'	7°31'
KNAPPEN-GR.	DTCH	PT8990	8235	47°44'	11°31'	KNEBELSBERG	BLDG	M87872	4718	51°12'	8°41'
KNAPPENÄCKER	AN	MV4784	6415	49°30'	8°16'	KNEBELSGRUND	VAL	NA2880	5622	50°22'	9°23'
KNAPPENBERG	FARM	MF7720	1617	54°20'	8°39'	KNEBELSHORST	FARM	NF4105	1823	54°11'	9°38'
KNAPPENBUCKEL	FRST	MV9692	6419	49°35'	8°56'	KNEBELSKREUZ	SHR	MU0507	8012	47°55'	7°44'
KNAPPENBURG	POPL	ME6118	2516	53°25'	8°25'	KNEBIS	FARM	MU2737	7814	48°11'	8°01'
KNAPPENBURGER WEG	ROAD	ME5932	2416	53°32'	8°23'	KNEBLEZBÄCHLE	STRM	MT0789	8212	47°45'	7°46'
KNAPPENECK	BLOG	MU3876	7415	48°32'	8°10'	KNEBLEZBUCK	AN	MT0690	8212	47°45'	7°45'
KNAPPENFELD	SCRB	UP2901	8142	47°50'	12°43'	KNEBLINGHAUSEN	POPL	MC6505	4417	51°30'	8°30'
KNAPPENFELD	POPL	UP2901	8142	47°50'	12°43'	KNEBLINGHAUSENER WALD	FRST	MC6603	4517	51°29'	8°31'
KNAPPENFELD	AN	NV1887	6421	49°32'	9°15'	KNECHT-GR.	GRGE	LV8079	6510	49°27'	7°20'
KNAPPENGRUND	VAL	MT1298	8112	47°50'	7°49'	KNECHTE-B.	MT	NC7837	4226	51°47'	10°08'
KNAPPENHILL	FRST	MA2254	5813	50°08'	7°55'	KNECHTENBERG	MT	LV8179	6510	49°27'	7°22'
KNAPPENHSR.	BLDG	PT5356	8532	47°26'	11°02'	KNECHTENHAUS	POPL	NT4896	8123	47°49'	9°38'
KNAPPENKNOPF	HILL	M87838	5118	50°54'	8°41'	KNECHTENHOFEN	POPL	NT7967	8426	47°33'	10°03'
KNAPPENKOPF	MT	PT1155	8528	47°26'	10°28'	KNECHTENTHAL	FRST	NT5272	8324	47°36'	9°41'
KNAPPENKREUZ	AN	MU8793	7319	48°41'	8°49'	KNECHTLACHE	AN	MA5729	6016	49°55'	8°24'
KNAPPENLANJER	MUW	NU1783	7321	48°36'	9°14'	KNECHTLESTOBEL	GRGE	MU9005	8019	47°54'	8°52'
KNAPPENLÜCH	GRGE	MU4044	7715	48°15'	8°11'	KNECHTS-B.	HILL	M85831	5116	50°50'	8°24'
KNAPPENMÄHUTE	MOW	NU3975	7423	48°32'	9°32'	KNECHTS-B.	HILL	M86392	4616	51°23'	8°28'
KNAPPENRAIN	FRST	NA2218	6121	49°49'	9°19'	KNECHTSÄCKER	AN	NV1926	7021	48°59'	9°16'
KNAPPENREUT	FARM	VPO185	7348/49	48°37'	13°40'	KNECHTSÄCKER	AN	NB0221	5220	50°44'	9°02'
KNAPPENSTEIG	TRL	UN2940	8242	47°44'	12°43'	KNECHTSBAUER	FARM	MU5358	7616	48°22'	8°22'
KNAPPENSTUBE /VERF./	SQ	UN2890	8242	47°44'	12°43'	KNECHTSMOOS	MUW	NT4674	8323	47°37'	9°37'
KNAPPENTEICH	POPL	MU5273	7416	48°30'	8°21'	KNECHTSTEUER BUSCH	FRST	L84261	4906	51°05'	6°44'
KNAPPENWEG	ROAD	NV0983	6420	49°30'	9°07'	KNECKLE	AN	NV2773	6522	49°24'	9°22'
KNAPPER	FARM	UP3403	8142	47°51'	12°47'	KNEDED	FARM	NE9364	2128	53°49'	10°25'
KNAPPERSFELD	FARM	NF5050	1424	54°36'	9°46'	KNEE-B.	HILL	NC1063	3920	52°01'	9°09'
KNAPPHEIOE	FARM	MC3370	3914	52°05'	8°01'	KNEEBÜSCH	FRST	LV4344	6807	49°08'	6°51'
KNAPPKATEN	POPL	PE0254	2229	53°43'	10°33'	KNEEHANS	FARM	MC4471	3915	52°05'	8°11'
KNAPPLERHF.	FARM	MU4056	7615	48°21'	8°11'	KNEERMANN	FARM	LC7770	3909	52°04'	7°13'
KNAPPLOH	FRST	MU1982	7413	48°35'	7°54'	KNEESE UURF	POPL	PE3047	2331	53°39'	10°58'
KNAPPMANNSHEIDE	POPL	LC8804	4510	51°29'	7°23'	KNEESE HOF	E5T	PE3147	2331	53°39'	10°59'
KNAPPMEIER	FARM	MC3770	3914	52°05'	8°05'	KNEFELKAMP	FARM	MC7486	3717	52°13'	8°37'
KNAPPMÖLLER	FARM	NC0336	4211	51°46'	7°35'	KNEFELSBERG	FARM	L88366	4810	51°08'	7°20'
KNAPPS-B.	HILL	ND0024	3420	52°34'	9°00'	KNEFELSKAMP	FARM	L88674	4710	51°12'	7°22'

NAME	DESIGNATION	GRID REF.	SHEET NO.	LAT.	LONG.	NAME	DESIGNATION	GRID REF.	SHEET NO.	LAT.	LONG.
KNICKBRINK	AN	NC6042	4125	51°49'	9°52'	KNEFFERBEK	FARM	NF5863	1225	54°43'	9°54'
KNICKEL-B.	HILL	NC9422	4328	51°38'	10°22'	KNEHAUS	FARM	MC5666	3916	52°03'	8°22'
KNICKELN-B.	MT	NC9270	3928	52°06'	10°20'	KNEHEIM	POPL	MO2951	3113	52°48'	7°57'
KNICKELSDORF	POPL	LB2679	4705	51°14'	6°31'	KNEHEIMER BRUK	MRSH	MO2950	3213	52°48'	7°57'
KNICKENOE	POPL	NO0567	3020	52°57'	9°04'	KNEHEIMER WIESEN	MOW	MO2951	3113	52°48'	7°57'
KNICKENHAGEN	FRST	M84699	4515	51°26'	8°13'	KNEIBEFELD	AN	MA8190	5518	50°28'	8°44'
KNICKENHAGEN	FRST	MC9545	4119	51°51'	8°56'	KNEIBEL	FARM	L87694	4609	51°23'	7°13'
KNICKENHÖFLE	RUIN	NV3735	6923	49°04'	9°31'	KNEIBLITZ-B.	HILL	TQ9962	6739	49°17'	12°14'
KNICKENWALD	FRST	NV3734	6923	49°03'	9°31'	KNEIOEL-B.	HILL	MA1890	5513	50°27'	7°51'
KNICKERKRUG	BLOG	PE1189	1930	54°02'	10°41'	KNEIOING	POPL	UP9275	7447	48°31'	13°32'
KNICKERWEG	ROAD	M84895	4515	51°24'	8°15'	KNEIPEN	FARM	UN5079	8344	47°39'	13°00'
KNICKHAGEN	POPL	N83894	4623	51°24'	9°33'	KNEIFEL5-5P.	MT	UN5180	8344	47°39'	13°01'
KNICKMÜTTE	FARM	M86290	4616	51°22'	8°27'	KNEIFELZANGE	FARM	MO6383	2916	53°06'	8°27'
KNICKING	MT	PC0921	4329	51°38'	10°34'	KNEIFZANGE	FARM	MO6383	2816	53°06'	8°27'
KNICKÖVEL	FRST	K88810	5302	50°36'	6°00'	KNEIPEN-K.	MT	MV2556	6713	49°15'	7°58'
KNICKWISCH	FARM	NF6729	1526	54°24'	10°02'	KNEIPERSHECK	FRST	MA0767	5712	50°15'	7°42'
KNIE	AN	MT4479	8315	47°40'	8°15'	KNEIPPHAD	BAPL	MU5724	7916	48°06'	8°25'
KNIE	AN	NU3645	7722	48°15'	9°29'	KNEIPPHAD	BAPL	NA1235	6021	49°58'	9°10'
KNIE	MOW	NU0177	7420	48°33'	9°01'	KNEISCHBACHERHECK	FRST	LV6291	6408	49°33'	7°05'
KNIE SCHN.	ROAD	MA8741	5918	50°01'	8°49'	KNEISPER-M.	MILL	LV9361	6711	49°17'	7°32'
KNIE-B.	MT	LA0276	5603	50°18'	6°13'	KNEISTING	POPL	UQ7300	7245	48°44'	13°16'
KNIE-B.	MILL	LA1267	5704	50°13'	6°22'	KNEISTING	FARM	UP0259	7639	48°21'	12°20'
KNIE-B.	HILL	LA7965	5709	50°13'	7°18'	KNEITING	POPL	TQ8334	6938	49°01'	12°02'
KNIE-B.	HILL	MV0986	6412	49°31'	7°44'	KNEITINGER BERG	HILL	TQ8235	6938	49°02'	12°01'
KNIE-B.	HILL	N88942	5027	50°55'	10°16'	KNEITLINGEN	POPL	PC2082	3830	52°10'	10°46'
KNIE-B.	MT	MC9645	4119	51°51'	8°56'	KNEITLINGER FORST	FRST	PC2184	3830	52°12'	10°46'
KNIE-BRINK	MT	MC7442	3717	52°17'	8°37'	KNELING	MT	M83433	5114	50°51'	8°04'
KNIE-SCHN.	ROAD	MA8841	5919	50°01'	8°50'	KNELLENDORF	POPL	PA6471	5733	50°16'	11°18'
KNIEÄCKER	AN	MV9336	6919	49°05'	8°54'	KNELLENHÜGEL	HILL	PA4962	5832	50°11'	11°05'
KNIEBACH	STRM	NT2880	8322	47°40'	9°22'	KNELLER	FRST	NV1984	6421	49°30'	9°16'
KNIEBIG	FRST	MV9073	6519	49°25'	8°52'	KNELLESBERG	POPL	NT4683	8223	47°42'	9°37'
KNIEBIS	AN	NU6878	7425	48°33'	9°55'	KNELLMANN	FARM	MC0638	4211	51°47'	7°38'
KNIEBIS	AN	MU4769	7515	48°28'	8°17'	KNELLWALO	FRST	LA1906	6304	49°41'	6°29'
KNIEBIS	POPL	PT3478	8330	47°38'	10°47'	KNEMEIER	FARM	MC4770	3915	52°05'	8°14'
KNIEBIS /BAOISCH/	POPL	MU4868	7515	48°28'	8°18'	KNEMEIER	FARM	MC5068	3915	52°04'	8°16'
KNIEBIS /WÜRTT/	POPL	MU4869	7515	48°28'	8°18'	KNEMEIER	FARM	MC4864	3915	52°01'	8°14'
KNIEBISSTRASSE	ROAD	MU5268	7516	48°28'	8°21'	KNEPELBERG	POPL	NC1370	3921	52°05'	9°11'
KNIEBOS	FARM	NT9585	8227	47°43'	10°16'	KNEPPCHEN	AN	KA9710	6203	49°42'	6°11'
KNIEBRECH	AN	NU2975	7422	48°32'	9°23'	KNEPPEL B.	HILL	NC5472	3825	52°06'	9°51'
KNIEBRECH	AN	LA6257	5808	50°09'	7°04'	KNEPPEL-B.	MT	NC4947	4124	51°52'	9°43'
KNIEBRECH	FRST	MV8997	6319	49°37'	8°51'	KNEPPEL-B.	MT	NC7732	4226	51°44'	10°07'
KNIEBRECH	FRST	MV9779	6519	49°28'	8°58'	KNEPPEL-B.	STRM	NC7632	4226	51°44'	10°06'
KNIEBRECH	FRST	MV9078	6519	49°27'	8°52'	KNEPPEN	FRST	NC1133	4221	51°45'	9°10'
KNIEBRECHE	FRST	MV7878	6518	49°27'	8°42'	KNEPPER	FARM	MC1722	4312	51°39'	7°48'
KNIEBRECHE	TRL	NA6982	5625	50°23'	9°58'	KNEPPER	FARM	MC3863	3914	52°01'	8°06'
KNIEBRECHE	AN	N88631	5127	50°49'	10°13'	KNEPPER	FARM	MC8046	4118	51°52'	8°43'
KNIEBRECHE	FRST	N88026	5226	50°47'	10°08'	KNEPPER	FARM	MC4248	4114	51°53'	8°10'
KNIEBRECHE	AN	MT6380	8317	47°40'	8°31'	KNEPPER	FARM	MC5328	4215	51°42'	8°19'
KNIEBRECHE	FRST	NA1134	5920	50°00'	9°09'	KNEPPER	FARM	MC4248	4114	51°53'	8°10'
KNIEBRECHE	AN	MT5685	8216	47°43'	8°25'	KNEPPER	MDW	QA1132	6037	49°54'	11°56'
KNIEBRECHE	FRST	NT0098	8120	47°50'	9°00'	KNEPPEL-B.	STRM	PD1239	3329	52°41'	10°40'
KNIEBRECHE	FRST	MT6690	8217	47°46'	8°33'	KNEPPEL-B.	STRM	PD1338	3330	52°41'	10°40'
KNIEBRECHE	FRST	MT6887	8217	47°44'	8°34'	KNEPPEL-B.	POPL	PD1538	3330	52°41'	10°42'
KNIEBRECHE	AN	NV4172	6623	49°24'	9°34'	KNEPPEL-B.	OTCH	PC2036	4230	51°46'	10°44'
KNIEBRECHE	FRST	MU8302	8118	47°52'	8°46'	KNEPPEL-B.	MINE	NC8540	4127	51°48'	10°14'
KNIEBRECHE	FRST	LV6557	6708	49°15'	7°09'	KNEPPEL-B.	FARM	NA5796	5424	50°31'	9°48'
KNIEBRECHER	FRST	NA9308	6227	49°43'	10°17'	KNEPPEL-B.	POPL	UP1613	8041	47°57'	12°32'
KNIEBRECHER	MOW	NA7093	5525	50°29'	9°59'	KNEPPEL-B.	BLOG	LB6273	4808	51°11'	7°02'
KNIEBRECHER	FRST	PA0165	5728	50°14'	10°25'	KNEPPEL-B.	FRST	MO5064	3015	52°55'	8°16'
KNIEBRECHER	BLOG	NB1762	4821	51°06'	9°14'	KNEPPEL-B.	FARM	MC4367	3915	52°03'	8°10'
KNIEBRECHER	FRST	TR9658	5838	50°08'	12°08'	KNEPPEL-B.	POPL	MC3867	3914	52°03'	8°06'
KNIEBRECHER	TRL	UV5215	7143	53°22'	12°47'	KNEPPEL-B.	POPL	MC8167	3918	52°03'	8°43'
KNIEBRECHER	FRST	NB0656	4920	51°03'	9°05'	KNEPPEL-B.	POPL	NU6610	8025	47°56'	9°53'
KNIEBRECHER	AN	MT7889	8218	47°45'	8°43'	KNEPPEL-B.	POPL	PA1139	6029	50°00'	10°33'
KNIEBRECHER	ROAD	NB0289	4620	51°21'	9°02'	KNEPPEL-B.	MDW	NO1455	3121	52°51'	9°13'
KNIEBRECHER	FRST	NA2936	6022	49°58'	9°24'	KNEPPEL-B.	FARM	L85487	4607	51°19'	6°55'
KNIEBRECHERSEE	FRST	NA6611	6225	49°45'	9°55'	KNEPPEL-B.	MILL	MA3031	6014	49°56'	8°02'
KNIEBRECHT	FRST	MA3352	5814	50°07'	8°04'	KNEPPEL-B.	POPL	NF7428	1526	54°24'	10°08'
KNIEBRECHT	FRST	MA7612	6218	49°46'	8°40'	KNEPPEL-B.	FARM	NF7428	1626	54°24'	10°08'
KNIEBRUCH	FRST	PJ3501	8130	47°51'	10°48'	KNEPPEL-B.	PARK	NO2109	3521	52°26'	9°19'
KNIEBTS	AN	MU5782	7416	48°35'	8°25'	KNEPPEL-B.	AN	NC2176	3821	52°08'	9°19'
KNIEBÜHL	HILL	PA9483	5636	50°22'	11°44'	KNEPPEL-B.	FRST	PC0476	3829	52°07'	10°31'
KNIEHOLZ	FRST	QA0318	6236	49°47'	11°49'	KNEPPEL-B.	FRST	NC1871	3921	52°05'	9°16'
KNIEHOLZ 5.M.	MILL	PC0328	4229	51°42'	10°24'	KNEPPEL-B.	TRL	MC9750	4019	51°54'	8°58'
KNIEKOPF	MT	LA9711	6211	49°45'	7°34'	KNEPPEL-B.	AN	NC7712	4426	51°33'	10°07'
KNIEL	AN	NV0366	6620	49°21'	9°02'	KNEPPEL-B.	FARM	NE4901	2724	53°15'	9°44'
KNIEL-B.	HILL	NC9610	4428	51°32'	10°23'	KNEPPEL-B.	ROAD	MB7800	5418	50°33'	8°41'
KNIELING FELD ALLEE	ST	MV5530	6916	49°01'	8°23'	KNEPPEL-B.	MT	NC6711	4417	51°33'	8°31'
KNIELINGEN	POPL	MV5131	6915	49°02'	8°20'	KNEPPEL-B.	MT	NC9408	4428	51°31'	10°21'
KNIELINGEN	POPL	MV5131	6916	49°02'	8°20'	KNEPPEL-B.	HILL	MD9025	3419	52°34'	8°51'
KNIENDORF	POPL	MC7290	3717	52°16'	8°35'	KNEPPEL-B.	OTCH	NC2918	4322	51°37'	9°25'
KNIENKAMP	FARM	MC6057	4016	51°58'	8°25'	KNEPPEL-B.	MILL	NC2649	4122	51°53'	9°23'
KNIEP	MOW	LC4107	4506	51°29'	6°43'	KNEPPEL-B.	PONO	MC7413	4417	51°34'	8°38'
KNIEPASS	HILL	PT2865	8430	47°31'	10°42'	KNIEPBRINK	MT	NC3869	3923	52°04'	9°33'
						KNIECKBRUCH	FRST	NC2545	4122	51°51'	9°22'

NAME	DESIGNATION	GRID REF.	SHEET NO.	LAT.	LONG.	NAME	DESIGNATION	GRID REF.	SHEET NO.	LAT.	LONG.
KNIEPASS	PASS	UN2978	8342	47°38'	12°43'	KNITTKUHL	FARM	L85182	4707	51°16'	6°52'
KNIEPE	FARM	ME6819	2517	53°25'	8°31'	KNITTLINGEN	POPL	MV8230	6918	49°01'	8°45'
KNIEPEN-B.	HILL	NE0433	2420	53°33'	9°04'	KNITTLINGERBERG	AN	MV8032	6918	49°02'	8°44'
KNIEPENBURG	FARM	LE8827	2509	53°29'	7°19'	KNITTMÖHLE	MILL	VPO283	7448	48°35'	13°40'
KNIEPER	FARM	MC2338	4213	51°47'	7°53'	KNOBBE	FARM	MD2234	3313	52°39'	7°51'
KNIEPHAFEN	PORT	MF5560	1315	54°41'	8°18'	KNOBEN	SLP	NC4226	4323	51°41'	9°37'
KNIEPHAUS	FARM	L85472	4807	51°11'	6°55'	KNOBEL	AN	MT1377	8313	47°38'	7°50'
KNIEPSAND	SAND	MF5558	1315	54°40'	8°18'	KNOBEL	AN	MT1282	8312	47°41'	7°50'
KNIEPSANO	SAND	MF5655	1315	54°38'	8°19'	KNOBEL	AN	NT5980	8324	47°40'	9°47'
KNIEPSANO	SANO	MF5654	1316	54°38'	8°19'	KNOBEL	AN	NV0812	7120	48°52'	9°07'
KNIEPSIEPEN	OTCH	MC6402	4516	51°28'	8°29'	KNOBEL	FARM	NT5691	8224	47°46'	9°45'
KNIEPWIEKE	CNAL	ME0311	2611	53°20'	7°32'	KNOBEL	MOW	PT1980	8324	47°40'	10°35'
KNIEREIT	POPL	QO7110	7145	48°50'	13°14'	KNOBEL	FARM	NT6884	8225	47°42'	9°55'
KNIERER BUCHE	MONU	NV4289	6423	49°33'	9°35'	KNOBEL	AN	NT3589	8222	47°45'	9°28'
KNIERER-M.	MILL	TR9020	6138	49°48'	12°05'	KNOBEL	FARM	NU6715	8025	47°59'	9°54'
KNIES-B.	HILL	MU5483	7316	48°36'	8°23'	KNOBEL	FARM	NU6510	8025	47°56'	9°52'
KNIESCHE-B.	HILL	N09417	3428	52°30'	10°23'	KNOBEL	MDW	MU9906	8019	47°54'	8°59'
KNIESCHLAG	FARM	TQ8343	6838	49°06'	12°02'	KNOBEL	FRST	MU2657	7614	48°22'	8°00'
KNIESCHLAG	FRST	TQ8244	6838	49°07'	12°01'	KNOBEL	FRST	MU3254	7614	48°20'	8°05'
KNIESCHNÄPPERLE	TRL	M08431	7818	48°08'	8°47'	KNOBEL	FRST	MU2556	7613	48°21'	7°59'
KNIESE-B.	HILL	PE0547	2329	53°40'	10°35'	KNOBELÄCKER	AN	NU6419	7925	48°01'	9°52'
KNIESELE	AN	NV0024	7020	48°58'	9°00'	KNOBELBR.	WELL	NU1178	7420	48°33'	9°09'
KNIESELWEG	AN	MV9925	7019	48°59'	8°59'	KNOBELLE	HILL	NT6598	8125	47°50'	9°52'
KNIESTEOT	POPL	NC9468	3928	52°03'	10°22'	KNOBELLE	FARM	NT5691	8224	47°46'	9°45'
KNIESTEIGLE	ROAD	NU0178	7420	48°33'	9°01'	KNOBELLE	FARM	NT5185	8224	47°43'	9°41'
KNIESTEINKAPELLE	CHCH	MU2240	7713	48°12'	7°57'	KNOBELHOF	POPL	NT4076	8323	47°38'	9°32'
KNIGGEN-B.	HILL	NC4094	3723	52°18'	9°35'	KNOBELHOLZ	FARM	NT7686	8226	47°43'	10°01'
KNIGGENBRINK	SLP	NC3390	3722	52°16'	9°29'	KNOBELHOLZ	FRST	NT7686	8226	47°43'	10°01'
KNIGGENBRINK	SLP	NC3491	3723	52°16'	9°30'	KNOBELHOLZ	FRST	NT5690	8224	47°46'	9°45'
KNIGGESCH FORST	FRST	NC4088	3723	52°14'	9°35'	KNOBELS M.	MILL	MA7163	5717	50°13'	8°35'
KNILL	POPL	ME7457	2217	53°46'	8°37'	KNOBELS-PLÄTZE	FRST	NB4370	4823	51°11'	9°37'
KNILLBERG	MT	N07992	7326	48°41'	10°04'	KNOBELSACKER	AN	MA1007	6212	49°42'	7°45'
KNILLBERG	FRST	MT0392	8212	47°46'	7°43'	KNOBELSRÖTH	MT	MU7157	4917	51°04'	8°35'
KNILLE	FARM	MO3806	3514	52°24'	8°05'	KNOBENDOBEL	FRST	MU2424	7913	48°04'	7°59'
KNILLE	FARM	MC1296	3612	52°18'	7°43'	KNOBELAUCHBR.	WELL	NV3229	6922	49°01'	9°26'
KNINELS-B.	HILL	KA9575	5702	50°17'	6°07'	KNOBELAUCHFELS	ROCK	N05962	7524	48°24'	9°48'
KNINGELTHAL	POPL	L88326	5210	50°46'	7°20'	KNOBELAUCHGRABEN	OTCH	MT4893	8215	47°47'	8°19'
KNINSBUSCH	BLOG	L86373	4808	51°11'	7°02'	KNOBELAUCHS FELD	AN	MA7653	5818	50°08'	8°40'
KNIPHAGEN	POPL	PF1604	1830	54°10'	10°47'	KNÖBLING	POPL	QO2548	6841	49°10'	12°36'
KNIPHAGENER HOLZ	FRST	PF1604	1830	54°10'	10°47'	KNÖBLINGER B.	STRM	UQ2450	6841	49°11'	12°35'
KNIPHAGENER M.	MILL	PF1604	1830	54°10'	10°47'	KNÖBLINGER-B.	STRM	UQ2352	6741	49°12'	12°34'
KNIPHAUSERSIEL	POPL	ME4135	2414	53°34'	8°07'	KNOBELSCHBERG	MT	UR2303	6341	49°39'	12°33'
KNIPKENSSTEIN	FRST	PC1295	3629	52°18'	10°38'	KNOCHE	FARM	MC4831	4215	51°44'	8°15'
KNIPP	FARM	K89123	5202	50°43'	6°02'	KNÖCHEL	FRST	MA2052	5813	50°07'	7°53'
KNIPP-B.	MT	L84601	5406	50°32'	6°50'	KNÖCHEL	HILL	PA7716	6234	49°46'	11°28'
KNIPP-B.	MT	N80296	4520	51°25'	9°02'	KNÖCHELHÄNGE	SLP	UQ3651	6842	49°11'	12°45'
KNIPPRÜCKE	BRDG	LC3905	4506	51°28'	6°41'	KNÖCHELSMÜHLE	MILL	NA0227	6120	49°54'	9°02'
KNIPPEL-B.	HILL	NC7019	4326	51°37'	10°01'	KNOCHE	FRST	MB5974	4716	51°13'	8°25'
KNIPPELSWIESEN SCHN.	ROAD	MA7835	6018	49°58'	8°41'	KNOCHE	HILL	NB0555	4920	51°03'	9°04'
KNIPPEN	HILL	M81223	5212	50°45'	7°45'	KNOCHE	FARM	NC0033	4220	51°45'	9°00'
KNIPPEN	HILL	M81942	5013	50°55'	7°51'	KNOCHE-B.	HILL	MC6309	4416	51°32'	8°28'
KNIPPEN-B.	MT	M83892	4614	51°22'	8°07'	KNOCHE-B.	STRM	MC8243	4118	51°50'	8°44'
KNIPPENBERG	FARM	MC1784	3712	52°12'	7°47'	KNOCHE-B.	STRM	MC9054	4019	51°56'	8°51'
KNIPPENBERGSHOF	FARM	LC4806	4506	51°29'	6°49'	KNOCHE-NM.	MILL	M80914	5312	50°40'	7°43'
KNIPPENBURGSHOF	FARM	LC3040	4205	51°47'	6°32'	KNOCHE-NM.	MILL	LB7358	4909	51°04'	7°11'
KNIPPERTZ-B.	STRM	LB1172	4803	51°10'	6°18'	KNOCHE-NM.	MILL	M82188	4613	51°20'	7°52'
KNIPPGIERSCHEN ID	POPL	L88319	5210	50°43'	7°20'	KNOCHE-NM.	MILL	MB4884	4615	51°18'	8°15'
KNIPPECK	HILL	MA0869	5712	50°16'	7°43'	KNOCHE-NM.	MILL	LB7964	4809	51°07'	7°16'
KNIPPECK	FRST	MA0568	5712	50°15'	7°40'	KNOCHE-NM.	MILL	ME4518	2515	53°24'	8°10'
KNIPPHÖFER	FARM	MC5341	4115	51°49'	8°19'	KNOCHE-NM.	SPRG	NC8103	4527	51°28'	10°10'
KNIPPING	FARM	N00346	3220	52°46'	9°02'	KNOCHENHOF	FARM	PV1985	6429	49°30'	10°38'
KNIPPMÜHLE	MILL	L80831	5103	50°48'	6°16'	KNOCHENHÖHLE	VAL	KA9993	5503	50°27'	6°10'
KNIPPSIEK	FRST	NC5058	4024	51°58'	9°44'	KNOCHENM.	MILL	M83001	5414	50°33'	8°01'
KNIPPSIEK-GR.	OTCH	NC5058	4024	51°58'	9°44'	KNOCHENMÜHLE	MILL	PA3668	5731	50°15'	10°55'
KNIPS-B.	HILL	MC9025	4319	51°40'	8°52'	KNOCHENMÜHLE	FARM	ME9363	2119	53°49'	8°53'
KNIPSCHERHOF	FARM	L87449	5109	50°53'	7°13'	KNOCHENMÜHLE	MILL	NC6811	4425	51°33'	9°59'
KNIRSPEL	AN	MA4409	6215	49°44'	8°13'	KNOCHENSTAMPF	MILL	MV0367	6612	49°21'	7°40'
KNISLE	FARM	PT0073	8327	47°36'	10°20'	KNOCHENSTAMPF	FARM	LV9763	6611	49°19'	7°35'
KNISSENKIPPEL	FRST	NA1271	5721	50°17'	9°10'	KNOCHENWEG	ROAD	NA5236	6024	49°58'	9°44'
KNISTER-B.	STRM	MC5547	4116	51°52'	8°21'	KNOCHENWEGLE	TRL	MV7564	6617	49°20'	8°40'
KNITTLÖHMÜHLE /STAMPFE/	MILL	NT6888	8225	47°44'	9°55'	KNOCHE WIESE	FRST	PA9203	6335	49°39'	11°40'
KNITTEL	MT	QV1196	6437	49°35'	11°55'	KNÖCHLEIN	HILL	PA7462	5834	50°11'	11°26'
KNITTEL B.	STRM	PA9220	6136	49°48'	11°40'	KNOCK	MT	PA7033	6034	49°55'	11°22'
KNITTEL-B.	HILL	PA9220	6136	49°48'	11°40'	KNOCK	FRST	PA7269	5734	50°15'	11°25'
KNITTELBERG	AN	MV6429	6917	49°01'	8°31'	KNOCK	MT	PA6960	5834	50°10'	11°22'
KNITTELHOF	FARM	PA9220	6136	49°48'	11°40'	KNOCK	HILL	PA7354	5834	50°07'	11°25'
KNITTELHORN	PEAK	ON3573	8442	47°35'	12°49'	KNOCK	HILL	PAB474	5635	50°20'	11°35'
KNITTELSBACH	POPL	NV9933	6928	49°02'	10°21'	KNOCK	FRST	URO746	5939	50°02'	12°18'
KNITTELSBACH	FARM	NT6889	8225	47°45'	9°55'	KNOCK	AN	NV3383	6422	49°30'	9°28'
KNITTELSHEIM	POPL	MV4549	6815	49°11'	8°15'	KNOCK	HILL	PA4721	6132	49°49'	11°02'
KNITTELSHEIMER M.	MILL	MV4650	6715	49°12'	8°16'	KNOCK	AN	PA7614	6234	49°45'	11°26'
KNITTELSRAIN	FRST	NA3377	5622	50°21'	9°28'	KNOCK	MDW	NV5947	6824	49°10'	9°49'
KNITTER-B.	HILL	MC7924	4318	51°40'	8°42'	KNOCK	MT	TR8733	6038	49°55'	12°02'
KNITTERHAI	FRST	NC8918	4327	51°36'	10°17'	KNOCK	FRST	PA7488	5534	50°25'	11°27'

NAME	DESIG-NATION	GR ID REF.	SHEET NO.	LAT.	LUNG.	NAME	DESIG-NATION	GRU REF.	SHEET NO.	LAT.	LUNG.
KNOCK	MT	UQ1373	6640	49°23'	12°25'	KNOLLENHOF	FARM	TQ9951	6839	49°11'	12°14'
KNOCK	RUI N	NV4944	6824	49°09'	9°40'	KNOLLENHOF	FARM	NT7786	8226	47°43'	10°02'
KNOCK	HILL	PV9782	6536	49°27'	11°43'	KNOLLENKAMP	FARM	LC1441	4203	51°47'	6°18'
KNOCK	AN	NV4261	6623	49°18'	9°35'	KNOLLENKRATTEN	FARM	NU1002	8120	47°52'	9°08'
KNOCK	AN	NV5167	6624	49°21'	9°42'	KNOLLENLOCH	AN	NU3902	8123	47°52'	9°31'
KNOCK	FRST	UR0001	6339	49°38'	12°14'	KNOLLENSEE	AN	NV2537	6922	49°05'	9°20'
KNOCK	SLP	PA3524	6131	49°51'	10°53'	KNOLLENTAL	VAL	NC9925	4328	51°40'	10°26'
KNOCK	MT	NA4423	6123	49°51'	9°37'	KNOLLENWIESEN	MDW	NU5181	7424	48°35'	9°41'
KNOCKEN	FRST	NV9213	7127	48°52'	10°15'	KNOLLER	AN	MU7872	7418	48°30'	8°42'
KNOCKENTHAL	FARM	UP4080	7443	48°33'	12°50'	KNOLLEROAMM	FARM	NE4673	2024	53°54'	9°42'
KNOCKFELSEN	ROCK	TR8733	6038	49°55'	12°02'	KNOLLERHAG	FRST	PT0886	8228	47°43'	10°26'
KNOCKGRABEN	DTCH	NV3572	6522	49°24'	9°29'	KNOLLERHOLZ	ROAD	PU4334	7831	48°09'	10°55'
KNOCKHÜGEL	FRST	UQ3869	6642	49°21'	12°46'	KNOLLERWEG	DTCH	NE8723	2527	53°27'	10°19'
KNÖCKLEIN	FRST	PA7383	5634	50°22'	11°26'	KNOLLGRAHEN	FARM	MF9325	1619	54°22'	8°53'
KNÖCKLEIN	FRST	PA8385	5635	50°23'	11°34'	KNOLLHOF	FARM	MF8322	1618	54°21'	8°44'
KNÖCKLEIN	AN	PA8359	5835	50°09'	11°34'	KNOLLING	POPL	TQ8676	6538	49°24'	12°03'
KNÖCKLING	FRST	NV8107	7126	48°49'	10°06'	KNOLLMANN	FARM	MC0496	3611	52°18'	7°35'
KNÖCKSTER TIEF	CNAL	LE7718	2508	53°24'	7°09'	KNOLLS-B.	HILL	MB7143	5017	50°56'	8°35'
KNÖDEL-BR.	WELL	UQ2153	6741	49°12'	12°32'	KNOLLPER5	FARM	NT5776	8324	47°38'	9°46'
KNÖDELBRÄU	FARM	PT4485	8231	47°42'	10°55'	KNÖLTEN-BR.	BRDG	NC4092	3723	52°17'	9°35'
KNÖDELHOLZ	FRST	QV0589	6437	49°31'	11°50'	KNOP	POPL	NF7126	1626	54°23'	10°05'
KNÖDELHÜTTE	FRST	UQ6738	6945	49°05'	13°11'	KNOP	FARM	NE3511	1723	54°15'	9°32'
KNÖDELSUPPE	FRST	PV8419	7135	48°54'	11°31'	KNOPPER HOLZ	FRST	NF7029	1526	54°24'	10°05'
KNODEN	POPL	MA7904	6318	49°41'	8°43'	KNOPPERHOLZ	FRST	NF7226	1626	54°23'	10°07'
KNODEN	AN	NV0668	6620	49°22'	9°05'	KNOPPMÜHLE	MILL	MC6397	3616	52°19'	8°28'
KNODEN B.	STRM	PA9149	5936	50°04'	11°40'	KNOPPS	FARM	LC2605	4504	51°28'	6°29'
KNODENER KOPF	MT	MA7905	6318	49°42'	8°43'	KNOPR	POPL	LB1369	4803	51°08'	6°20'
KNÖDLESDERHOF	FARM	UP9788	7347	48°38'	13°36'	KNOOS	FRST	MV8780	6518	49°28'	8°49'
KNODORF	POPL	PV8902	7235	48°44'	11°34'	KNOOS	FRST	NV0673	6920	49°25'	9°05'
KNUEPPEN	AN	KA9223	6102	49°49'	6°07'	KNOP	FARM	MC5069	3915	52°04'	8°16'
KNOG	FARM	UP1841	7841	48°12'	12°33'	KNOP	FARM	MC5068	3915	52°04'	8°16'
KNOGEL	CLIF	UN3887	8243	47°43'	12°50'	KNOP	FARM	LC5338	4207	51°46'	6°52'
KNOGEL-H.	FRST	TP9002	8139	47°50'	12°11'	KNÖPFCHEN	MT	MB1442	5012	50°55'	7°47'
KNOGELBERG	MT	UQ5236	6943	49°03'	12°58'	KNOPF	HILL	LV9940	6411	49°33'	7°36'
KNOGL	FRST	UQ4629	6943	49°00'	12°53'	KNOPF	FRST	PA9525	6136	49°51'	11°43'
KNOGL	FARM	TP8015	8038	47°57'	12°03'	KNOPF	MT	LV8753	6710	49°13'	7°27'
KNOGL	FARM	TP9010	8039	47°54'	12°11'	KNOPF	AN	NV1166	6620	49°21'	9°09'
KNOGL	MT	UQ4329	7043	49°00'	12°51'	KNOPF	MT	MA1216	6212	49°47'	7°47'
KNOGL	FARM	UN2490	8241	47°44'	12°39'	KNOPF	HILL	LA3614	6206	49°45'	6°43'
KNOGL	FRST	UN4781	8343	47°40'	12°58'	KNOPF-M.	MILL	PV8405	7235	48°46'	11°30'
KNOGL	FARM	UN4394	8243	47°47'	12°54'	KNOPF-W.	ROAD	QV0204	7236	48°45'	11°45'
KNOGL	FARM	UP4357	7643	48°21'	12°53'	KNOPF-W.	ROAD	QV0302	7236	48°44'	11°46'
KNOGL	FARM	TP8522	7938	48°01'	12°07'	KNOPF-W.	FRST	LV7875	6509	49°25'	7°19'
KNOGL	FARM	TP7825	7938	48°02'	12°01'	KNÖPFCHEN	HILL	MA0922	6112	49°51'	7°44'
KNOGL-B.	HILL	PV8012	7134	48°50'	11°27'	KNÖPFCHEN	AN	MV3799	6314	49°38'	8°08'
KNUGLER	FARM	UP4551	7643	48°18'	12°55'	KNÖPFCHEN	HILL	MA1205	6312	49°41'	7°47'
KNUGLER	FARM	UP4352	7643	48°18'	12°53'	KNÖPFCHEN	MT	MA2086	5513	50°25'	7°52'
KNUGLER	FARM	UP2251	7741	48°17'	12°36'	KNÖPFCHEN	HILL	LV1286	6404	49°30'	6°24'
KNUGLER ALPE	PAST	UN1580	8341	47°39'	12°32'	KNÖPFCHEN	FRST	LV6755	6709	49°14'	7°10'
KNUGLER BERG	MT	UQ4222	7043	48°56'	12°50'	KNÖPFCHEN	POPL	LV5845	6808	49°08'	7°03'
KNUGLERSFREUDE	POPL	PV7600	7234	48°44'	11°23'	KNÖPFCHEN	AN	MA2112	6213	49°45'	7°54'
KNUGLHAM	FARM	UP7365	7545	48°25'	13°17'	KNÖPFELS-BGE.	MT	NB9144	5027	50°56'	10°17'
KNÖKERNBRINK	MT	NC4206	3923	52°03'	9°37'	KNÖPFELS-M.	MILL	NB0742	5020	50°56'	9°06'
KNÖLERT	FRST	LA1529	6104	49°53'	6°25'	KNÖPFELS-T.	PONO	NB9144	5027	50°56'	10°17'
KNÖLL	FARM	QTO595	8236	47°46'	11°44'	KNOPFHAMMER	POPL	PA9933	5936	50°06'	11°47'
KNÖLL	FARM	UN5583	8344	47°41'	13°04'	KNOPFHOF	EST	NU1267	6621	49°21'	9°10'
KNÖLL	FARM	PU0604	8128	47°53'	10°25'	KNOPFHOLZ	POPL	MU3254	7614	48°20'	8°05'
KNÖLL	MT	MA8518	6118	49°49'	8°47'	KNOPFHÜTTE	BLDG	PA8985	5635	50°23'	11°40'
KNÖLL-B.	STRM	NA7167	5726	50°15'	10°00'	KNÖPFLE	AN	MT1797	8113	47°49'	7°53'
KNÖLL-GR.	DTCH	PT5186	8232	47°43'	11°01'	KNÖPFLE-GR.	UTCH	PV6885	6433	49°30'	11°19'
KNÖLLBACH	POPL	NB9223	5227	50°45'	10°18'	KNÖPFLEBRNHOF	FARM	MU4209	8015	47°56'	8°13'
KNÖLLBACHER GRUND	VAL	NB9222	5227	50°44'	10°18'	KNÖPFLE	FARM	NT6286	8225	47°43'	9°50'
KNÖLLE	POPL	MC7285	3717	52°13'	8°35'	KNÖPFLESBR.	SPRG	MU5386	7516	48°27'	8°22'
KNÖLLE M.	HILL	MA9624	6119	49°52'	8°56'	KNÖPFLESBR.	WELL	NV6007	7124	48°49'	9°49'
KNÖLLEN	HILL	NC6644	4125	51°51'	9°58'	KNÖPFLESBRUNNEN	MT	MT1897	8113	47°49'	7°54'
KNÖLLEN	MT	MB5468	4816	51°10'	8°20'	KNÖPFLESHF.	FARM	MU3609	8014	47°56'	8°08'
KNÖLLEN	MT	MB0555	4911	51°02'	7°39'	KNÖPFLESTÄLE	AN	NU7383	7426	48°36'	9°59'
KNÖLLEN	MT	NC8439	4127	51°48'	10°13'	KNÖPFSTEIN	ROCK	MT2091	8213	47°46'	7°56'
KNÖLLEN	AN	NV1745	6821	49°09'	9°14'	KNÖPFWALD	FRST	NV1167	6620	49°21'	9°09'
KNÖLLEN	HILL	NC8438	4227	51°47'	10°13'	KNOPFWEG	ROAD	QV0401	7236	48°44'	11°47'
KNÖLLEN	MT	NC7837	4226	51°47'	10°08'	KNUPHEIDE	POPL	MC9166	3919	52°03'	8°52'
KNÖLLEN	AN	MV7865	6618	49°20'	8°42'	KNOPKER	FARM	MC1684	3712	52°12'	7°46'
KNÖLLENB.	STRM	MU7534	7818	48°09'	8°40'	KNÖPKES	FARM	LC8379	3809	52°09'	7°17'
KNÖLLENBERG	AN	NV0415	7120	48°53'	9°03'	KNÖPLESBRUNNEN	FRST	MT1998	8113	47°50'	7°55'
KNÖLLENBERG	FARM	NV6221	7025	48°56'	9°51'	KNOPP	FARM	LB0030	5202	50°47'	6°10'
KNÖLLENBERG	FARM	LB6689	4608	51°20'	7°05'	KNOPP	BLOG	KB9635	5102	50°50'	6°06'
KNÖLLENBERG	AN	NA4408	6223	49°43'	9°37'	KNOPP	POPL	LV9165	6611	49°20'	7°30'
KNÖLLENBR.	SPRG	NV1217	7021	48°54'	9°10'	KNÖPPEL-B.	MT	NC8734	4227	51°45'	10°16'
KNÖLLENBRÜHL	MDW	NU2501	8122	47°52'	9°20'	KNÖPPELWEG	FRST	NC8636	4227	51°46'	10°15'
KNÖLLENBURG	POPL	LO9018	3410	52°30'	7°23'	KNÖPPENBISSEN	FARM	LB7049	5008	50°59'	7°09'
KNÖLLENEICHE	MONU	LB5617	5307	50°41'	6°58'	KNÖPPENBURG	FARM	MC4183	3814	52°12'	8°08'
KNÖLLENGRABEN	POPL	NT4790	8223	47°46'	9°38'	KNÖPPENBURG	FARM	KB9517	5302	50°40'	6°06'
KNÖLLENGRUBE	MINE	PC0025	4328	51°40'	10°27'	KNÖPPENWETH	FRST	MV3772	6614	49°24'	8°08'
KNÖLLENHALDE	MDW	NV6807	7125	48°49'	9°56'	KNÖPPENWETH	FRST	MV3772	6514	49°24'	8°08'

NAME	DESIGNATION	GRID REF.	SHEET NO.	LAT.	LONG.	NAME	DESIGNATION	GRID REF.	SHEET NO.	LAT.	LONG.
KNOPPER HÜBEL	MT	LV9065	6610	49°20'	7°29'	KNÜCKELEIN	MT	NA7753	5826	50°07'	10°05'
KNOPPER-M.	MILL	LV9265	6611	49°20'	7°31'	KNÜDTSWARF	FARM	MF8154	1318	50°38'	8°43'
KNOPPERMÜHLE /LOHMÜHLE/	MILL	U00710	7140	48°49'	12°22'	KNÜEL	HILL	NC7746	4126	51°52'	10°07'
KNÖPPLICHEN-B.	MILL	NB7337	5126	50°53'	10°02'	KNÜFER	FARM	MC1365	3912	52°02'	7°44'
KNOPPWALD	FRST	LV6145	6808	49°08'	7°05'	KNÜFERSHOF	FARM	LC4128	4306	51°41'	6°42'
KNOPS	FARM	LB5586	4607	51°18'	6°55'	KNUF INKE	FARM	MC5258	4015	51°58'	8°18'
KNOPS	HILL	NC1069	3920	52°04'	9°09'	KNUF INKE	FARM	MC5755	4016	51°57'	8°22'
KNOPS M.	MILL	MA6430	6017	49°55'	8°30'	KNÜFKENHOF	FARM	LC3336	4205	51°45'	6°35'
KNOPSBERG	FARM	LB5585	4707	51°18'	6°55'	KNÜFKER	FARM	MC3571	3914	52°05'	8°03'
KNOPSBURG	BLDG	MD9138	3319	52°41'	8°52'	KNÜLL	FRST	NE1932	2421	53°32'	9°17'
KNOPSHOF	FRST	LAB091	5509	50°27'	7°19'	KNÜLL	FARM	NE4671	2124	53°53'	9°42'
KNOPSHÖRN	FRST	NE9332	2428	53°32'	10°24'	KNÜLL	MT	NB2940	5022	50°55'	9°25'
KNORBURG	POPL	NF0462	1220	54°42'	9°04'	KNÜLL	AN	ND4854	3124	52°50'	9°43'
KNORHOF	FARM	MA7194	5517	50°30'	8°35'	KNÜLL	HILL	NB7185	4626	51°19'	10°01'
KNÖRINGEN	POPL	MV3754	6714	49°14'	8°08'	KNÜLL	MT	MC5769	3916	52°04'	8°22'
KNORK	AN	NV3064	6622	49°20'	9°25'	KNÜLL	FARM	NE3024	2522	53°28'	9°27'
KNORPLIGER STEINSLAG	AN	MV5019	7015	48°55'	8°19'	KNÜLL-B.	STRM	NE2612	2622	53°21'	9°23'
KNORPLIGER STEIN	SO	MV5019	7015	48°55'	8°19'	KNÜLL-B.	HILL	ME9934	2419	53°33'	8°59'
KNORR	FARM	NF5964	1225	54°43'	9°55'	KNÜLL-B.	HILL	NE0739	2320	53°36'	9°07'
KNORR-B.	HILL	PD2903	3631	52°22'	10°53'	KNÜLL-B.	HILL	NC1123	4320	51°39'	9°10'
KNORR-BR.	SPRG	LV9550	6711	49°12'	7°34'	KNÜLL-B.	HILL	NC2335	4222	51°46'	9°20'
KNORRCHEN	AN	MA3329	6014	49°55'	8°04'	KNÜLL-B.	POND	NB3039	5022	50°54'	9°26'
KNORREN	AN	NU5996	7224	48°43'	9°48'	KNÜLL-T.	AN	NU1798	7221	48°44'	9°14'
KNORREN	MDW	NV4913	7124	48°52'	9°40'	KNÜLLÄCKER	FARM	MC9167	3919	52°03'	8°52'
KNORREN	AN	NV5459	6724	49°17'	9°44'	KNÜLLBREITE	MRS	ME0035	2420	53°34'	9°00'
KNORREN-KPF.	HILL	NB8499	4527	51°26'	10°13'	KNÜLLENS MUOR	AN	MT1568	8413	47°34'	7°52'
KNORRENBUHL	AN	NT3699	8122	47°51'	9°29'	KNUPEN	ST	NV0435	6920	49°04'	9°03'
KNORRENMÜHLE	FARM	NV9337	6927	49°05'	10°16'	KNUPFELESWEG	AN	NU8695	7227	48°42'	10°10'
KNORRENTAL	VAL	NC8538	4227	51°47'	10°14'	KNUPFERTAL	AN	LA7277	5609	50°20'	7°12'
KNORRHÜTTE	BLDG	PT5152	8532	47°24'	11°00'	KNÜPPCHEN	FARM	MC1793	3712	52°17'	7°47'
KNÖRRLÜCHER	FRST	MA2544	5913	50°03'	7°57'	KNÜPPE	FARM	NC17042	3226	52°43'	10°02'
KNORRLÜCK	FARM	NF5963	1225	54°43'	9°55'	KNÜPPELUAMM	ROAD	NB7042	4716	51°13'	8°20'
KNORRN-B.	RUGE	MB2633	5113	50°51'	7°57'	KNÜPPELHAGEN	MT	M85374	8017	47°54'	8°35'
KNORRSCHIED	POPL	LV4574	6607	49°24'	6°52'	KNÜPPELHALDE	SLP	ME8041	2318	53°37'	8°42'
KNORRWEG SCHN.	ROAD	MA9226	6119	49°53'	8°53'	KNÜPPELHOLZ	FARM	LB6083	4708	51°17'	6°59'
KNORRWERK	MILL	NV1542	6821	49°08'	9°13'	KNÜRENHAUS	SLP	MV1341	6812	49°07'	7°49'
KNORSCHIED	POPL	LV4574	6507	49°24'	6°52'	KNÜRRENHALDE	AN	NV3385	6422	49°31'	9°28'
KNORSCHIEDERMÜHLE	MILL	LV4373	6607	49°23'	6°50'	KNÜSEL	MONU	NC6900	4526	51°27'	9°59'
KNORZ	AN	NA2686	5522	50°25'	9°22'	KNUSLEICHE	BLDG	MU5568	7516	48°28'	8°23'
KNORZ	HILL	MA7908	6218	49°43'	8°43'	KNUSPERHÜTTE	AN	NV3190	6422	49°34'	9°26'
KNÖRZCHEN	MT	NA6273	5625	50°18'	9°52'	KNÜST	STRM	LC5050	4107	51°53'	6°49'
KNÖRZCHEN	HILL	NA6364	5725	50°13'	9°53'	KNÜSTING-B.	HILL	NC5608	4424	51°31'	9°49'
KNÖS	FARM	NF4273	1123	54°48'	9°39'	KNÜT-B.	POPL	NC5610	4424	51°32'	9°49'
KNÖS	AN	MV7656	6718	49°15'	8°40'	KNÜTBUHREN	AN	NV3264	6622	49°20'	9°26'
KNÖS B.	AN	MA9307	6219	49°43'	8°54'	KNÜTTTELBACH	HILL	PD1974	2930	53°00'	10°46'
KNÖS-B.	HILL	MA9624	6119	49°52'	8°56'	KNÜTTEN	HILL	ME8856	2218	53°45'	8°49'
KNÖSCHEN	HILL	NA3682	5623	50°23'	9°31'	KNÜTTEN-B.	MILL	NC0335	4220	51°46'	9°02'
KNÖSCHEN	MT	NA3689	5523	50°27'	9°31'	KNÜTTEN-M.	VAL	MB8431	5118	50°50'	8°46'
KNÖSEBUCKEL	MT	NV0188	6420	49°33'	9°01'	KNÜTZBACH	FARM	MF7826	1618	54°23'	8°40'
KNÖSEN SCHN.	ROAD	MA7532	6017	49°56'	8°39'	KNÜTZENSWARF	MRS	MC1714	3512	52°28'	7°47'
KNÖSSEL	FRST	MV9085	6419	49°31'	8°52'	KNÜVEN	FARM	MC0888	3711	52°14'	7°39'
KNÖST	FARM	MC1447	4112	51°52'	7°45'	KNÜVER	POPL	LC5844	4107	51°52'	6°56'
KNÖSTER-B.	MT	LB1428	5204	50°46'	6°22'	KNÜVERFORF	FRST	ME1929	2412	53°30'	7°47'
KNÖT-B.	MT	NC3908	4423	51°31'	9°34'	KNYPHAUSER WALD	FRST	ME1928	2512	53°30'	7°47'
KNÖTEN-M.	MILL	MB9353	4919	51°02'	8°54'	KNYPHAUSER WALD	BLDG	ME1929	2412	53°30'	7°47'
KNÖTENSTEIG	TRL	NE9827	2528	53°29'	10°29'	KNYPHAUSERWALO	HILL	LA3775	5606	50°18'	6°43'
KNÖTERSCHOPF	MT	NC9829	4228	51°42'	10°25'	KÖBACH	POPL	LB8735	5110	50°51'	7°24'
KNÖTHSTEIN	HILL	NB8968	4827	51°09'	10°16'	KÖBACH	POPL	LB8635	5110	50°51'	7°23'
KNÖTTEN-B.	HILL	MA4364	5715	50°13'	8°12'	KÖBACH	FRST	NA0366	5720	50°15'	9°02'
KNÖTTEN-B.	HILL	MA0463	5711	50°13'	7°39'	KÖBACHFALL	WRFL	PT1365	8429	47°32'	10°30'
KNÖTTEN-B.	STRM	U08719	7046	48°55'	13°28'	KÖBAUERNGRABEN	VAL	MU1251	6840	49°11'	12°25'
KNÖTTEN-B.	HILL	MA6988	5517	50°27'	8°34'	KÖBBE	FARM	MQ0216	3511	52°24'	7°34'
KNÖTTEN-B.	STRM	U08617	7146	48°54'	13°26'	KÖBBEÖUNEN	SAND	LE5043	2306	53°37'	6°44'
KNÖTTENÄCKER	AN	MV9121	7019	48°56'	8°53'	KÖBBEKE	UTCH	NC5325	4324	51°40'	9°46'
KNÖTTENBERG	FARM	LC5427	4307	51°40'	6°53'	KÖBBEKE	FRST	NC5324	4324	51°40'	9°46'
KNÖTTENGR.	GRGE	NA71108	6225	49°43'	9°59'	KÖBBELITZ	POPL	PD4228	3432	52°35'	11°06'
KNÖTTENHÄNGE	SLP	U08819	7046	48°55'	13°28'	KÖBBELLÜCK	FARM	MF3778	1123	54°51'	9°35'
KNÖTTENHOF	POPL	NB7313	5326	50°40'	10°02'	KÖBBEMANN	FARM	M00410	3511	52°26'	7°35'
KNÖTTENHOF	FARM	NB8035	5126	50°52'	10°08'	KÖBBEMANN	FARM	M00716	3511	52°29'	7°38'
KNÖTTENHOF	FARM	NA5595	5424	50°30'	9°47'	KÖBBEMANN	FARM	LC9742	4111	51°49'	7°31'
KNÖTTENHOF	FARM	NA5595	5424	50°30'	9°47'	KÖBBENRODE	POPL	MB4172	4714	51°12'	8°10'
KNÖTTENHOF	FARM	PA3424	6131	49°51'	10°52'	KÖBBENRODE	POPL	MB4172	4814	51°12'	8°10'
KNÖTTENHÖFCHEN	FARM	NA5595	5424	50°30'	9°47'	KÜBBENSEN	PUBL	NC2098	3621	52°20'	9°17'
KNÖTTENHÖFCHEN	FARM	PU5268	7532	48°27'	11°04'	KÖBBINGHAUSEN	FARM	MB1356	4912	51°03'	7°46'
KNÖTTENRIED	POPL	NT8972	8327	47°36'	10°11'	KÖBBINGHAUSEN	POPL	MB1772	4812	51°12'	7°49'
KNÖTTENTENN	FRST	NB9015	5327	50°41'	10°16'	KÖBBINGHAUSEN	POPL	MO7354	3117	52°50'	8°36'
KNÖTTTHOF	FARM	U02443	6841	49°07'	12°35'	KÖBBINGSEN	FARM	MB0997	4512	51°25'	7°41'
KNÖTTINGHAUSEN	POPL	MC6895	3617	52°18'	8°32'	KÖBBERUNNEN	SPRG	LA0823	6104	49°50'	6°20'
KNÖTZEN	FARM	UN4075	8343	47°36'	12°52'	KÖBEL	AN	NU3783	7323	48°36'	9°30'
KNÖTZENBERG	FARM	TP9046	7739	48°14'	12°10'	KÖBEL	MT	QV0341	6936	49°05'	11°47'
KNÖTZLING	POPL	U02552	6841	49°12'	12°36'	KÖBEL	MT	NU1354	7621	48°20'	9°11'
KNÜBEL	HILL	NC4069	3423	52°04'	9°35'	KÖBEL	MT	NU1252	7621	48°19'	9°10'
KNÜCKEL	HILL	MB6395	4516	51°24'	8°28'	KÖBEL	FRST	MT8694	8218	47°48'	8°49'
KNÜCKEL	FRST	NA1429	6021	49°55'	9°11'	KÖBEL	HILL	URO125	6139	49°51'	12°14'

NAME	DESIG-NATION	GRID REF.	SHEET NO.	LAT.	LONG.	NAME	DESIG-NATION	GRID REF.	SHEET NO.	LAT.	LONG.
KOBEL	FARM	TP9433	7839	48°07'	12°14'	KOBL	FARM	TP9127	7939	48°04'	12°11'
KOBEL	ROCK	QV1537	6937	49°03'	11°56'	KOBLACH-HTT.	BL0G	NT8936	8727	47°16'	10°11'
KOBEL	HILL	PU2280	7429	48°34'	10°39'	KOBLAT	AN	PT0253	8528	47°25'	10°21'
KOBEL	FARM	UP1274	7540	48°29'	12°27'	KOBLBERG	FARM	TP9228	7939	48°04'	12°13'
KOBEL	FARM	UP0477	7440	48°31'	12°21'	KÖBLEBACH	DTCH	PT0269	8428	47°34'	10°22'
KOBEL	POPL	TP8614	8038	47°57'	12°08'	KÖBLEINS-M.	MILL	NA5640	5924	50°01'	9°47'
KOBEL	FRST	PU1457	7629	48°21'	10°32'	KOBLEITEN	POPL	UN5887	8244	47°43'	13°07'
KOBEL	POPL	PU3460	7630	48°23'	10°49'	KOBLENZ	POPL	HT4273	8315	47°36'	8°14'
KOBEL-B.	STRM	PU6312	8033	47°56'	11°11'	KOBLENZ	POPL	MA0079	5611	50°21'	7°35'
KOBELAU	FRST	UQ6728	7045	48°59'	13°11'	KOBLENZER STAOTWALO	FRST	LA9673	5711	50°18'	7°32'
KOBELBERG	ROGE	PV5205	7232	48°47'	11°04'	KOBLENZER STAOTWALO	FRST	LA9774	5611	50°18'	7°33'
KOBELBERG	MT	UU1831	6941	49°00'	12°31'	KÖBLER	FARM	UN4980	8343	47°39'	12°59'
KÖBELE	MILL	NU1256	7620	48°21'	9°10'	KÖBLER	FRST	MV8629	6918	49°01'	8°49'
KÖBELE	MT	NU0955	7620	48°21'	9°07'	KÖBLER	FARM	UP2439	7841	48°11'	12°38'
KÖBELE	HILL	NU2245	7721	48°15'	9°18'	KÖBLER	FARM	UP2132	7841	48°07'	12°35'
KÖBELE	AN	NU1445	7721	48°15'	9°11'	KÖBLER-GR.	DTCH	TP9227	7939	48°04'	12°13'
KÖBELE	AN	NU2348	7721	48°17'	9°19'	KÖBLERSHÖLZER	FRST	QA0426	6137	49°51'	11°50'
KÖBELE-B.	STRM	KA9896	5502	50°29'	6°09'	KÖBLERSKLINGE	FRST	NU1171	6620	49°23'	9°09'
KÖBELERHOF	EST	MA2272	5713	50°18'	7°55'	KÖBLES-B.	HILL	UQ0682	6540	49°28'	12°19'
KÖBELERSTEIN	FRST	MA9305	6219	49°42'	8°54'	KOBLST.	AN	NU1072	7420	48°30'	9°08'
KÖBELSBERG	FARM	MU3174	7414	48°31'	8°04'	KOBLSTEN	FRST	UR0444	5939	50°01'	12°16'
KÖBELHÄNGE	SLP	TQ9355	6738	49°13'	12°10'	KOBLSTWASEN	AN	NU1072	7420	48°30'	9°08'
KOBELHOF	FARM	UP8381	7446	48°34'	13°25'	KÖBLITZ	POPL	TQ8556	6738	49°13'	12°03'
KOBELHÖLZLE	FRST	MU6142	7716	48°14'	8°29'	KÖBLITZ-B.	STRM	TQ9492	6438	49°33'	12°09'
KOBELICH	MOW	MV6121	7016	48°56'	8°28'	KÖBLITZPLATTE	SLP	TU8456	6738	49°13'	12°02'
KÖBELN	FARM	UP1921	7941	48°01'	12°34'	KÖBLÖÖ	FARM	UP5465	7544	48°25'	13°02'
KÖBELN	FARM	UP2925	7942	48°03'	12°42'	KÖBLÖÖ	FARM	TP8330	7938	48°05'	12°05'
KÖBELS	FRST	LA9562	5711	50°12'	7°32'	KOBLPOINT	FARM	UP0777	7440	48°31'	12°23'
KÖBELS-B.	FRST	LA9561	5811	50°11'	7°32'	KÖBULO WIESE	MOW	MV5796	6316	49°37'	8°25'
KÖBELS-B.	STRM	LA9461	5811	50°11'	7°31'	KOHOLTSTALER KÖPFE	MT	PC0227	4328	51°41'	10°29'
KÖBELS-B.	STRM	LA9562	5711	50°12'	7°32'	KOBRAYSHOF	FARM	LC2632	4204	51°43'	6°29'
KÖBELS-B.	MT	N85891	4625	51°22'	9°50'	KOBRINK	FARM	MD2899	2713	53°14'	7°55'
KÖBELSBERG	POPL	PA6528	6133	49°53'	11°18'	KOBSCHEN	POPL	LA1275	5604	50°18'	6°22'
KÖBELSBERG	FRST	MV8768	6618	49°22'	8°49'	KOBSCHEN	POPL	LA1275	5604	50°18'	6°22'
KÖBELSBG	FARM	UV5112	7143	53°20'	12°46'	KOBUSCH	FARM	MC7467	3917	52°03'	8°37'
KÖBELSPITZE	MT	UO0656	6740	49°14'	12°20'	KOCH	FARM	LC7545	4109	51°50'	7°11'
KÖBELTER	MOW	LA4822	6107	49°50'	6°53'	KOCH	FARM	LC7445	4109	51°50'	7°10'
KÖBELTSMÜHLE	MILL	NV9737	6927	49°05'	10°20'	KOCH	FARM	MC2233	4213	51°44'	7°52'
KÖBELWAND	PEAK	UN1393	8241	47°46'	12°30'	KOCH	FARM	MC2132	4213	51°44'	7°52'
KÖBELWEG	ROAO	PU3761	7631	48°23'	10°51'	KOCH	FARM	MC2032	4213	51°44'	7°50'
KÖBEN	AN	NV2882	6522	49°29'	9°23'	KOCH	FARM	MC2231	4213	51°43'	7°52'
KÖBEN-B.	STRM	LA2810	6205	49°43'	6°37'	KOCH	FARM	MC3170	3913	52°05'	7°59'
KÖBEN-B.	HILL	LV3176	6506	49°25'	6°40'	KOCH	FARM	MC5170	3915	52°05'	8°17'
KÖBENÄCKER	AN	MV6340	6816	49°07'	8°29'	KOCH	FARM	LC9762	3911	52°00'	7°30'
KÖBENB.	STRM	NT2679	8322	47°40'	9°21'	KOCH	FARM	NU7801	8126	47°51'	10°02'
KÖBENBACHTAL	VAL	MA0655	5812	50°08'	7°41'	KOCH	FARM	MU7466	3917	52°03'	8°37'
KÖBENBOUR	POPL	LA0615	6203	49°45'	6°19'	KOCH	FARM	MC6563	3916	52°01'	8°29'
KÖBENHOF AUF BRENKENFELD	PUPPL	LV5070	6607	49°22'	6°56'	KOCH	FARM	MC2845	4113	51°51'	7°57'
KÖBENLEI	FRST	LA4827	6107	49°53'	6°53'	KOCH	FARM	MC2944	4113	51°50'	7°58'
KÖBENRECH	HILL	LV8394	6410	49°35'	7°23'	KOCH	FARM	LC9864	3911	52°01'	7°31'
KÖBENWÄLDCHEN	FRST	LV6472	6608	49°23'	7°08'	KOCH	POPL	LB1472	4804	51°10'	6°20'
KÖBERG	FRST	MQ2719	3413	52°31'	7°55'	KOCH-A.	BL0G	UN3892	8243	47°46'	12°50'
KÖBERG	MT	MA5178	5615	50°21'	8°19'	KOCH-B.	MT	NC0237	4220	51°47'	9°02'
KÖBERG	POPL	PE0044	2329	53°38'	10°31'	KOCH-B.	STRM	UR1306	6340	49°41'	12°25'
KÖBERGER MOOR	MRSH	PE0045	2329	53°39'	10°31'	KOCH-B.	HILL	MA8755	5818	50°09'	8°49'
KÖBERGER ZUSCHLAG	FRST	PE0143	2329	53°38'	10°32'	KOCH-B.	MT	PV9419	7135	48°54'	11°39'
KÖBERLE	FRST	NV3041	6822	49°07'	9°25'	KOCH-B.	HILL	UQ3177	6542	49°25'	12°40'
KÖBERN	POPL	LA9074	5610	50°18'	7°28'	KOCH-H.	FRST	NA5305	6224	49°42'	9°44'
KÖBERNER WALD	FRST	LA9076	5610	50°19'	7°27'	KOCH-H.	FRST	UQ0498	6339	49°36'	12°17'
KÖBERSBERG	AN	NA6824	6125	49°52'	9°57'	KOCH-H.	FRST	QU1503	8137	47°51'	11°52'
KÖBERSTÄOT	AN	N80990	4620	51°22'	9°08'	KOCHACKER	AN	MA6616	6217	49°48'	8°32'
KÖBERSTÄOTER FALLTHORHAUS	BLDG	MA7935	6018	49°58'	8°43'	KOCHBAUM	AN	NV2683	6522	49°30'	9°22'
KÖBERTAL	AN	MV7584	6417	49°30'	8°39'	KOCHBAUMSHÖHE	AN	NA3007	6222	49°43'	9°25'
KÖBERTÄLCHEN	GRGE	MV0568	6612	49°21'	7°41'	KOCHBECK	FARM	MC5759	4016	51°59'	8°22'
KÖBERTS-QU.	SPRG	NA3736	6023	49°58'	9°31'	KOCHBECK	FARM	MC5858	4016	51°58'	8°23'
KÖBERTSACKER	AN	MA6219	6116	49°49'	8°28'	KOCHBR.	WELL	NV7742	6826	49°08'	10°04'
KÖBERZHECKEN	GRGE	N84403	5423	50°35'	9°37'	KOCHBR.	SPRG	NV8141	6826	49°07'	10°07'
KÖBESBÜHL	HILL	QA0081	5636	50°21'	11°49'	KOCHBR.	SPRG	MU9080	7419	48°34'	8°52'
KÖBESHÄUSCHEN	FARM	LB7085	4608	51°18'	7°08'	KOCHBRUNNENBCH.	STRM	NA8933	6027	49°57'	10°14'
KÖBESHOFEN	FARM	LB8466	4810	51°08'	7°20'	KOCHBUCK	AN	NV7849	6826	49°11'	10°04'
KÖBIETEHÄNGE	SLP	UO5952	6744	49°12'	13°04'	KOCHBÜHL	HILL	UR0812	6240	49°44'	12°20'
KÖBING	FARM	TP9234	7839	48°07'	12°12'	KOCHEL	POPL	PT7781	8334	47°39'	11°22'
KÖBIS	BLDG	MU4627	7915	48°06'	8°17'	KÖCHEL	FRST	PT6761	8533	47°29'	11°13'
KÖBISBAUER	FARM	MU5127	7916	48°06'	8°20'	KÖCHEL-B.	MT	PA5205	6332	49°41'	11°07'
KOBL	FARM	UP2271	7541	48°28'	12°35'	KÖCHEL-GR.	DTCH	PT6761	8533	47°29'	11°13'
KOBL	FARM	UP1567	7541	48°26'	12°30'	KÖCHELBACH	STRM	MU1844	7713	48°15'	7°54'
KOBL	FARM	TP9464	7639	48°24'	12°13'	KÖCHELBERG	MT	PT5860	8532	47°28'	11°06'
KÖBL	FARM	TP8707	8138	47°53'	12°09'	KÖCHELBERG	FARM	PT5860	8532	47°28'	11°06'
KOBL	FARM	UP3233	7842	48°08'	12°44'	KÖCHELFILZ	MRSH	PT5178	8332	47°38'	11°01'
KOBL	FARM	UP3638	7842	48°10'	12°47'	KÖCHELSEE	LAKE	PT5759	8333	47°38'	11°20'
KOBL	FARM	UP3849	7742	48°16'	12°49'	KÖCHELSEE	LAKE	PT5759	8334	47°38'	11°20'
KOBL	FARM	UO0556	6739	49°13'	12°19'	KÖCHELSTEIN	MT	MV1845	6813	49°09'	7°53'
KOBL	FARM	UP0878	7440	48°31'	12°24'	KOICHEM	POPL	LA6856	5808	50°08'	7°09'
KOBL	FARM	UP0828	7940	48°05'	12°25'	KOICHEM	POPL	LA6956	5809	50°08'	7°10'

NAME	OESIG-NATION	GRID REF.	SHEET NO.	LAT.	LUNG.	NAME	OESIG-NATION	GRID REF.	SHEET NO.	LAT.	LUNG.
KOCHEMER FORST	FRST	LA6559	5808	50°10'	7°07'	KOCHERWIESEN	MDW	NV5725	7024	48°58'	9°47'
KOCHEMER FORST	FRST	LA6655	5808	50°08'	7°08'	KOCHGARTEN	AN	MV8463	6618	49°19'	8°47'
KOCHEMER FORST	FRST	LA7157	5809	50°09'	7°11'	KOCHGARTEN	FRST	MU7249	7217	48°45'	8°37'
KOCHEMER FORST	FRST	LA7054	5809	50°07'	7°11'	KOCHGRUB	FARM	UP0172	7539	48°28'	12°19'
KOCHEMSBERG	ROGE	LA8521	6110	49°50'	7°24'	KOCHGRUND	VAL	NA0361	5720	50°12'	9°02'
KOCHENBACH	POPL	L88115	5309	50°40'	7°19'	KOCHHGR.	DTCH	PU6896	7233	48°42'	11°17'
KOCHENBAUERNFELD	AN	NV0376	6520	49°26'	9°02'	KOCHHANS-M.	MILL	LA7439	6009	49°59'	7°14'
KOCHENBERG	MT	M85624	5216	50°46'	8°23'	KOCHHANSEN	AN	NA5103	6324	49°41'	9°43'
KOCHENBÜTTEL	FARM	ME9462	2119	53°48'	8°55'	KOCHHART	AN	MU9275	7419	48°32'	8°53'
KOCHENDELL	VAL	MV1271	6612	49°23'	7°47'	KOCHHARTGR.	OTCH	MU9176	7419	48°32'	8°53'
KOCHENDORF	POPL	NF4937	1524	54°29'	9°46'	KOCHHÄUSER	POPL	MT0989	8212	47°45'	7°47'
KOCHENDORF	POPL	NV1552	6721	49°13'	9°13'	KOCHHÄUSLE	BLOG	MU1914	8013	47°58'	7°55'
KOCHENECK	AN	NV5345	6824	49°09'	9°44'	KOCHHEIÖE	FARM	MC8667	3918	52°03'	8°48'
KOCHENGRUBE	AN	NV1713	7121	48°52'	9°14'	KOCHHEIM	FARM	NC8373	3827	52°06'	10°13'
KOCHENHALDE	AN	NV8419	7026	48°55'	10°09'	KOCHHEIM	FARM	PU6847	7233	48°42'	11°17'
KOCHENHOF	POPL	NV1205	7121	48°48'	9°10'	KOCHHÖLZ	FRST	PV9233	6935	49°01'	11°38'
KOCHENLOHE	AN	PU1812	8029	47°57'	10°35'	KOCHHÖLZ	FRST	PV9025	7035	48°57'	11°36'
KOCHENLÖHLE	AN	NU4558	7623	48°22'	9°37'	KOCHHÖLZL	FRST	PA6502	6333	49°39'	11°17'
KOCHENMATTE	AN	MT1389	8213	47°45'	7°50'	KÖCHIN	AN	NU1787	7321	48°38'	9°14'
KOCHENMÜHLE	MILL	NU1189	7320	48°39'	9°09'	KÖCHIN	FRST	TR8408	6338	49°41'	12°00'
KOCHENRAIN	AN	L9493	6411	49°35'	7°32'	KÖCHING	POPL	UP5479	7444	48°33'	13°01'
KOCHENTAL	VAL	NU6654	7625	48°20'	9°53'	KÖCHINGEN	POPL	NC9388	3728	52°14'	10°22'
KOCHENTAL	POPL	QV0834	6937	49°01'	11°51'	KÖCHJOHANN	FARM	MC5542	4116	51°50'	8°21'
KOCHENWINKEL	MDW	MU8239	7718	48°12'	8°46'	KÖCHKLINGENB.	STRM	NV6428	6925	49°00'	9°52'
KOCHER	FARM	NT5294	8224	47°48'	9°41'	KÖCHLE	AN	MV9320	7019	48°56'	8°54'
KOCHER	STRM	NV7616	7126	48°53'	10°02'	KÖCHLEHEN	FARM	UP4067	7543	48°26'	12°50'
KOCHER	SPRG	NV8408	7126	48°49'	10°08'	KÖCHLEIN	AN	NU4871	6624	49°23'	9°40'
KOCHER	STRM	NV8208	7126	48°49'	10°07'	KÖCHLER OBERALPE	PAST	PT8079	8334	47°38'	11°24'
KOCHER	STRM	NV7216	7125	48°54'	9°59'	KÖCHLER-A.	BLOG	PT8179	8334	47°38'	11°25'
KOCHER	STRM	NV5342	6824	49°08'	9°44'	KÖCHLIN	POPL	NT5367	8424	47°33'	9°42'
KOCHER	FARM	UN5182	8344	47°40'	13°01'	KÖCHLOFFEL	AN	MU5515	8016	47°59'	8°24'
KOCHER	STRM	NV5436	6924	49°04'	9°44'	KÖCHLÖFFEL-BR.	SPRG	UQ1090	6440	49°32'	12°22'
KOCHER	STRM	NV4561	6623	49°18'	9°37'	KÖCHLÖFFELDELL	VAL	MV2277	6513	49°26'	7°55'
KOCHER	STRM	NV4261	6623	49°18'	9°35'	KÖCHMÜHLE	MILL	MV6018	7016	48°55'	8°27'
KOCHER	STRM	NV5746	6824	49°10'	9°47'	KÖCHMÜHLE	MILL	MU9080	7419	48°34'	8°52'
KOCHER	STRM	NV5431	6924	49°02'	9°44'	KÖCHÖO	FARM	UP0134	7839	48°08'	12°19'
KOCHER	STRM	NV5728	6924	49°00'	9°47'	KÖCHREIT	FARM	UP2665	7541	48°25'	12°39'
KOCHER	STRM	NV5825	7024	48°58'	9°47'	KÖCHS	FARM	NT6343	8225	47°47'	9°50'
KOCHER	STRM	NV6222	7025	48°57'	9°51'	KÖCHS	FARM	NT8796	8127	47°49'	10°10'
KOCHER	STRM	NV6817	7025	48°54'	9°56'	KÖCHS	FARM	NT9388	8227	47°44'	10°14'
KOCHER	STRM	NV7216	7025	48°54'	9°59'	KÖCHS-B.	HILL	ND7153	3126	52°49'	10°03'
KOCHER	STRM	NV4860	6724	49°17'	9°40'	KÖCHS-B.	MT	N85864	4825	51°07'	9°50'
KOCHER	STRM	NV2254	6721	49°14'	9°18'	KÖCHS-B.	HILL	MA0155	5811	50°08'	7°37'
KOCHER	STRM	NV1754	6721	49°14'	9°14'	KÖCHS-M.	MILL	LA2604	6305	49°40'	6°35'
KOCHER	STRM	NV3459	6722	49°17'	9°28'	KÖCHS-M.	MILL	NA0920	6120	49°50'	9°08'
KOCHER	STRM	NV3055	6722	49°15'	9°25'	KÖCHS-M.	MILL	PA7676	5634	50°19'	11°28'
KOCHER	STRM	NV2653	6722	49°14'	9°22'	KÖCHSBÜHL	AN	MU9734	7819	48°10'	8°58'
KOCHER	STRM	NV4461	6723	49°18'	9°37'	KÖCHSBURG	BLDG	MB0993	4612	51°23'	7°41'
KOCHER	STRM	NV4860	6723	49°17'	9°40'	KÖCHSCHLADE	FARM	M81935	5113	50°52'	7°51'
KOCHER	STRM	NV4060	6723	49°17'	9°33'	KÖCHSEESCHLAG	FRST	MA7942	5918	50°02'	8°43'
KOCHER	STRM	NV5298	6724	49°16'	9°43'	KÖCHSELOEN	AN	NV2619	7022	48°55'	9°21'
KOCHER	STRM	NV5651	6724	49°13'	9°46'	KÖCHSFELD	POPL	L87356	4909	51°02'	7°11'
KOCHER MC	MILL	NU4760	6723	49°17'	9°39'	KÖCHSGRUNO	VAL	N85497	4524	51°25'	9°47'
KOCHER-MÜHLBACH	STRM	NT4474	8323	47°37'	9°35'	KÖCHSHAU	FARM	NC9610	4428	51°32'	10°23'
KOCHERBACH	POPL	MV8794	6318	49°36'	8°49'	KÖCHSHAUS	FARM	LB8986	4610	51°19'	7°25'
KOCHERBACH	POPL	MV8894	6319	49°36'	8°50'	KÖCHSHOF	FARM	L87159	4909	51°04'	9°50'
KOCHERBAUER	POPL	NT5674	8324	47°37'	9°45'	KÖCHSMÜHLE	MILL	PV6439	6933	49°05'	11°15'
KOCHERBERG	AN	NV2154	6721	49°14'	9°17'	KÖCHSÖO	FARM	UP4252	7643	48°18'	12°52'
KOCHERBERG	AN	NV4160	6723	49°17'	9°34'	KÖCHSÖHLEN	SCRB	NB0258	3127	52°52'	10°13'
KOCHERBERG	POPL	MV8794	6418	49°36'	8°49'	KÖCHSRUH	SQ	MV3979	6514	49°28'	8°10'
KOCHERBR.	WELL	NV3865	6623	49°20'	9°31'	KÖCHSTEIN	ROCK	NU8778	7427	48°33'	10°11'
KOCHERBRUNNEN	SPRG	NA9032	6027	49°56'	10°15'	KÖCHSTETTEN	POPL	NU3951	7623	48°19'	9°32'
KOCHEREBY	POPL	KA9050	5902	50°04'	6°04'	KÖCHSWALO	FRST	MU8651	7618	48°19'	8°49'
KOCHERFELS	ROCK	MA6360	5816	50°11'	8°29'	KÖCHSWALO	FRST	LA9021	6110	49°50'	7°28'
KOCHERHALOE	FARM	NV5430	6924	49°01'	9°44'	KÖCHTÖBEL-B.	OTCH	NT8796	8127	47°49'	10°10'
KÖCHERHOF	EST	NV6919	7025	48°55'	9°56'	KÖCK	FARM	MC0042	4111	51°49'	7°33'
KÖCHERHOFHÜTTE	BLOG	MU1744	7713	48°15'	7°53'	KÖCK	FARM	LC6033	4207	51°44'	6°58'
KÖCHERL	FRST	UQ0225	7039	48°57'	12°18'	KÖCK	FARM	LC7168	3908	52°03'	7°07'
KÖCHERLINSBR.	WELL	MV5996	6316	49°37'	8°26'	KÖCK	FARM	MC2070	3912	52°04'	7°50'
KÖCHERMÜHLE	POPL	NT4372	8323	47°36'	9°34'	KÖCK	FARM	LC8258	4009	51°58'	7°17'
KÖCHERN	POPL	LV4345	6807	49°08'	6°51'	KÖCK	FARM	PU5304	8132	47°52'	11°03'
KÖCHERSBÄCHLE	STRM	NV4423	7023	48°57'	9°36'	KÖCK	FARM	LC7669	3909	52°03'	7°11'
KÖCHERSBERG	MT	NV2130	6921	49°01'	9°17'	KÖCK	FARM	LC9862	4011	52°00'	7°31'
KÖCHERSBERG	FRST	NV4424	7023	48°58'	9°36'	KÖCK	FARM	QT0788	8236	47°43'	11°46'
KÖCHERSBERG	POPL	NV4423	7023	48°57'	9°36'	KÖCK	FARM	QT2098	8237	47°48'	11°56'
KÖCHERSBRUNNEN	STRM	MU5087	7315	48°38'	8°19'	KÖCK	FARM	LD8107	3509	52°24'	7°15'
KÖCHERSCHIED	POPL	LB9923	5211	50°45'	7°34'	KÖCK	FARM	LC8580	3809	52°09'	7°19'
KÖCHERSTEIN	MONU	NV4860	6723	49°17'	9°40'	KÖCK	BLDG	PU0127	7928	48°05'	10°22'
KÖCHERSTEINSELD	POPL	NV2954	6722	49°14'	9°24'	KÖCK-M.	MILL	TP8425	7938	48°02'	12°06'
KÖCHERSTETTEN	POPL	NV5557	6724	49°16'	9°46'	KÖCK-M.	MILL	QU1442	7837	48°12'	11°53'
KÖCHERT	FRST	KA8825	6102	49°50'	6°03'	KÖCK-SCHULTE	FARM	LC8057	4009	51°57'	7°15'
KÖCHERTURN	POPL	NV2255	6721	49°15'	9°18'	KÖCKBRÜNN	FARM	QU2102	8137	47°50'	11°57'
KÖCHERURSPR.	SPR	NV8002	7226	48°46'	10°05'	KÖCKE	FARM	MC1466	3912	52°02'	7°45'
KÖCHERWALD	AN	NV1553	6721	49°14'	9°13'	KÖCKEL-B.	MT	LA2343	5905	50°01'	6°32'

NAME	DESIGNATION	GRID REF.	SHEET NO.	LAT.	LONG.	NAME	DESIGNATION	GRID REF.	SHEET NO.	LAT.	LONG.
KOCKELBERG	FARM	LA0340	5903	50°03'	6°15'	KÖFERINGERTAL	VAL	QV0576	6536	49°24'	11°50'
KOCKELBERG	FARM	LA0355	5903	50°07'	6°14'	KOFFENBERG	AN	NA9230	6027	49°55'	10°17'
KOCKELS-B.	HILL	LA2591	5605	50°21'	6°32'	KOFFEREN	POPL	LB1253	4903	51°00'	6°19'
KOCKELS-B.	HILL	LA7454	5809	50°07'	7°14'	KÖGE	FARM	LB8790	4610	51°21'	7°23'
KOCKELSBERG	FARM	LA2916	6205	49°46'	6°37'	KÖGEL	FARM	PU9210	4035	47°55'	11°34'
KOCKELSBOHN	WELL	LA2217	6205	49°47'	6°32'	KÖGEL	FARM	LC5725	4307	51°39'	6°56'
KOCKELSCHUEER	POPL	KV9194	6402	49°34'	6°07'	KÖGEL	POPL	NT4786	8223	47°43'	9°38'
KÖCKEMANN	FARM	MC1971	3912	52°05'	7°49'	KÖGEL	AN	NT4786	8223	47°43'	9°38'
KÖCKEMOHR	POPL	M06709	3517	52°26'	8°31'	KÖGEL	FARM	PT3280	8330	47°40'	10°46'
KÖCKENSCHLEIFE	HILL	U02489	6441	49°32'	12°34'	KÖGEL	FARM	PT1675	8329	47°37'	10°32'
KÖCKENTIEDT	FARM	MC0749	4111	51°53'	7°39'	KÖGEL	FARM	NU4701	8123	47°52'	9°38'
KÖCKER-GR.	STRM	QT1998	8137	47°48'	11°56'	KÖGEL	HILL	QU0205	8136	47°52'	11°42'
KÖCKERSIED	POPL	UU5224	7043	48°57'	12°59'	KÖGEL	HILL	QU0703	8336	47°51'	11°46'
KÖCKERTSBUUSCH	FRST	KAY762	5802	50°10'	6°10'	KÖGEL	MT	PT9082	8335	47°40'	11°32'
KÖCKES-B.	HILL	LA2491	5505	50°27'	6°31'	KÖGEL	FARM	QT1399	8137	47°48'	11°51'
KÖCKMANN	FARM	MC2942	4113	51°49'	7°58'	KÖGEL	HILL	PT9092	8235	47°45'	11°32'
KÖCKMANN	FARM	LC7884	3809	52°12'	7°13'	KÖGEL	MT	UN4175	8343	47°36'	12°53'
KÖCKMECKER SIEPEN	DTCH	M83261	4914	51°06'	8°02'	KÖGEL	MT	UQ4742	6843	49°07'	12°54'
KÖCKMEIER	FARM	MC1297	3612	52°19'	7°43'	KÖGEL	POPL	PE2045	2330	53°38'	10°49'
KÖCKMEYER	FARM	M00802	3611	52°22'	7°39'	KÖGEL	HILL	QT0397	8136	47°48'	11°43'
KOCKS	FARM	L85584	4707	51°17'	6°55'	KÖGEL KAP.	CHCH	QU0801	8136	47°50'	11°47'
KOCKSHEIDE	POPL	L85874	4707	51°12'	6°58'	KÖGEL-B.	MT	PT9083	8335	47°40'	11°32'
KOCKSHOLZ	FRST	NC7648	4126	51°53'	10°06'	KÖGEL-M.	MILL	NT9663	8427	47°31'	10°17'
KOCKSKUHLE	GRGE	ME3719	2514	53°25'	8°03'	KÖGEL-W.	LAKE	PT1675	8329	47°37'	10°32'
KÖCKTE	POPL	PD4421	3432	52°31'	11°07'	KÖGELBACH	DTCH	PT3280	8330	47°40'	10°46'
KÖCKTER DRÖMLING	AN	PO4121	3432	52°31'	11°05'	KÖGELBERG	RDGE	PV8578	6535	49°26'	11°33'
KÖCKWEG	FARM	NE1959	2221	53°47'	9°17'	KÖGELBERG	FARM	MD1932	3312	52°38'	7°48'
KÖCKWELP	FARM	MC1684	3712	52°12'	7°46'	KÖGELBERG	HILL	NT6684	8225	47°42'	9°53'
KODDE	FARM	MU1515	3512	52°29'	7°45'	KÖGELLEGG	FARM	NT6684	8225	47°42'	9°53'
KODDEBUSCH	FARM	LC9640	4110	51°48'	7°29'	KÖGELER M.	MILL	PE2045	2330	53°38'	10°49'
KODDEBUSCH	FARM	LC9038	4210	51°47'	7°25'	KÖGELER WALO	FRST	PE1842	2330	53°37'	10°47'
KODDEN	POPL	LB8607	5310	50°36'	7°23'	KÖGELHALDE	FRST	NT4886	8223	47°43'	9°38'
KODDENWARTE	TWR	N87994	4626	51°23'	10°08'	KÖGELHAUFEN	AN	QV0211	7136	48°49'	11°45'
KÖDDEWIG	SO	MC3237	4214	51°47'	8°01'	KÖGELHEIDE	POPL	LB8197	4509	51°25'	7°17'
KÖDDEWIG	FARM	MC3132	4214	51°44'	8°00'	KÖGELHOF	FARM	NU0607	8020	47°55'	9°05'
KÖDDINGEN	POPL	N81407	5321	50°37'	9°12'	KÖGELHOF	FARM	NT5876	8324	47°38'	9°46'
KÖDELBERG	POPL	PA7779	5634	50°20'	11°29'	KÖGELHOF	FRST	TP9161	7639	48°22'	12°11'
KODENHOF	FARM	N82130	5121	50°49'	9°18'	KÖGELHOLZ	FRST	UQ09107	7147	48°48'	13°31'
KODENHÜVEL	HILL	LA0693	5503	50°27'	6°16'	KÖGELKOPF	MT	QT0088	8236	47°43'	11°40'
KÖDER	FRST	PV6120	7933	48°01'	11°10'	KÖGELSBERG	FARM	PU9700	8135	47°49'	11°38'
KÖDER B.	STRM	KA9971	5703	50°15'	6°11'	KÖGELSTEIN	ROCK	NU5357	7624	48°22'	9°43'
KÖDER-B.	DTCH	PV6121	7933	48°01'	11°10'	KÖGELTAL	VAL	NU6475	7425	48°31'	9°52'
KÖDER-GR.	DTCH	PU5615	8032	47°58'	11°05'	KÖGELTAL-A.	BLDG	QT1478	8337	47°37'	11°51'
KÖDERLOCH	VAL	KA8720	6202	49°48'	6°02'	KÖGELTAL-B.	DTCH	QT1379	8337	47°38'	11°50'
KÖDERWALD	FRST	UQ6345	6844	49°08'	13°07'	KÖGEN	FRST	NT4781	8323	47°41'	9°38'
KODEWISCHHAFEN	PORT	NE6330	2425	53°31'	9°57'	KÖGENÄCKER	AN	NU2820	7922	48°02'	9°23'
KÖDITZ	POPL	QA0279	5637	50°20'	11°50'	KÖGENBACH	POPL	NT1392	8221	47°47'	9°10'
KÖDLE	AN	MU8984	7319	48°36'	8°51'	KÖGENBROICH	POPL	L80053	5002	51°00'	6°09'
KÖDLESBERG	HILL	NU6535	7825	48°10'	9°52'	KÖGENERGET	FRST	NT1997	8121	47°50'	9°15'
KÖDLITZ	POPL	PA9726	6136	49°51'	11°44'	KÖGENMÖSLE	AN	NU5413	8024	47°58'	9°43'
KÖDNITZ	POPL	PA8052	5935	50°06'	11°31'	KÖGENSCHOTT	BLDG	LC8171	3909	52°05'	7°16'
KÖDNITZERBERG	FARM	PA6955	5834	50°07'	11°22'	KÖGENWINKEL	AN	NU2713	8022	47°58'	9°22'
KÖDNITZERBERG	HILL	PA6955	5834	50°07'	11°22'	KÖGENWINKEL	POPL	NT2292	8221	47°47'	9°17'
KÖDRICH	AN	TR4250	5938	50°04'	12°05'	KÖGER LAINE	DTCH	PT5362	8532	47°30'	11°02'
KÖDRITZ	POPL	QA0000	6336	49°37'	11°46'	KÖGERS-B.	MT	NA4261	5723	50°12'	9°35'
KÖDRITZ-H.	FRST	QA0000	6336	49°37'	11°46'	KÖGGE	FARM	MC2350	4113	51°54'	7°53'
KÖEDANGE	POPL	KA9913	6203	49°44'	6°13'	KÖGGE	FARM	MC2143	4113	51°50'	7°51'
KÖEHERSCHAFHAUS	BLDG	NV7716	7126	48°53'	10°03'	KÖGGE	FARM	MC3380	3814	52°10'	8°01'
KÖEPFCHEN	HILL	LV1299	6304	49°37'	6°24'	KÖGGE	FARM	MC4085	3714	52°13'	8°07'
KÖEPFCHEN	MT	LV7940	6810	49°06'	7°20'	KÖGGENBREITE	AN	NU1704	8121	47°53'	9°14'
KÖEPPEL-B.	HILL	NC7315	4426	51°35'	10°03'	KÖGGENHORST	FARM	LC6460	4008	51°58'	7°01'
KÖER	FARM	LC7875	3809	52°07'	7°13'	KÖGGENSCHOTT	FARM	LC7270	3908	52°04'	7°08'
KÖESFELD	FARM	MC6048	4116	51°53'	8°25'	KÖGL	FARM	UP4672	7543	48°29'	12°55'
KÖESFELD	FARM	MC4050	4014	51°54'	8°08'	KÖGL	FARM	UP4469	7543	48°27'	12°53'
KÖETERSHOF	FARM	LC2419	4404	51°36'	6°28'	KÖGL	FARM	TN8192	8238	47°45'	12°05'
KÖETTEL	POPL	PA5549	5933	50°04'	11°10'	KÖGL	POPL	QT9075	6638	49°23'	12°07'
KÖEVERDEN-PICCARDIE KANAL	CNAL	L06527	3408	52°35'	7°01'	KÖGL	FARM	QT2495	8237	47°46'	11°59'
KÖEVERDEN-PICCARDIE-KANAL	STRM	L06229	3407	52°36'	6°58'	KÖGL	FARM	QT2297	8237	47°47'	11°58'
KÖEZOEPE	FARM	K89671	4802	51°09'	6°05'	KÖGL	FARM	PT9499	8135	47°49'	11°35'
KÖFACH	FRST	MV9631	6919	49°02'	8°57'	KÖGL	FARM	TP9136	7839	48°09'	12°11'
KÖFEETZ	AN	ND5966	3025	52°56'	9°53'	KÖGL	POPL	UQ4829	7043	49°00'	12°55'
KÖFEETZ-B.	HILL	ND5865	3025	52°56'	9°52'	KÖGL	POPL	UQ3126	7042	48°58'	12°41'
KÖFEL	PEAK	PT5472	8432	47°35'	11°03'	KÖGL	FRST	QT9075	6638	49°23'	12°07'
KÖFELD	POPL	NT5287	8224	47°44'	9°41'	KÖGL-H.	HILL	QV1639	6937	49°04'	11°58'
KÖFELFLECK	SO	PT5472	8432	47°35'	11°03'	KÖGLECK	FARM	UP0567	7540	48°26'	12°22'
KÖFELHÜTTE	BLDG	PT3365	8430	47°31'	10°46'	KÖGLER A.	FRST	TN7887	8238	47°42'	12°02'
KÖFELKÜCHE	GRGE	PT5472	8432	47°35'	11°03'	KÖGLER WEG	ROAD	MA4552	5815	50°07'	8°14'
KÖFELN	POPL	L88160	4909	51°05'	7°18'	KÖGLERSLEITE	SLP	QA1263	5011	50°11'	11°58'
KÖFELSTEIG	TRL	PT5272	8432	47°35'	11°01'	KÖGLHOF	FARM	UP8787	7346	48°38'	13°28'
KÖFEN-B.	STRM	PA9260	5836	50°10'	11°41'	KÖGLHOF / OHERRIED /	FARM	UQ3621	7042	48°55'	12°46'
KÖFERING	POPL	TQ9424	7039	48°56'	12°11'	KÖGLHÖHE	HILL	TQ9074	6638	49°23'	12°07'
KÖFERING	POPL	QV0677	6537	49°25'	11°50'	KÖGLHOLZ	FRST	UQ3229	7042	48°59'	12°42'
KÖFERINGER HEIDE	AN	QV0577	6537	49°25'	11°50'	KÖGLITZ	POPL	QA1026	6137	49°51'	11°55'
KÖFERINGER TAL	VAL	QV0676	6537	49°24'	11°50'	KÖGLMÜHLE	MILL	QU0592	7336	48°39'	11°47'

NAME	DESIGNATION	GRID REF.	SHEET NO.	LAT.	LONG.	NAME	DESIGNATION	GRID REF.	SHEET NO.	LAT.	LONG.
KÖGLÖÖ	FARM	UP7078	7445	48°32'	13°14'	KOHL-B.	HILL	NA3491	5522	50°28'	9°29'
KÖGLRE IT	FARM	TP9161	7639	48°22'	12°11'	KOHL-B.	HILL	N83328	5122	50°48'	9°28'
KÖGNING	POPL	TP8561	7638	48°22'	12°06'	KÖHL-B.	STRM	VQ0909	7148	48°50'	13°46'
KOGRABEN	GRABEN	NF3135	1522	54°28'	9°29'	KOHL-B.	MT	UQ7410	7145	48°50'	13°17'
KOGRABEN	DAM	NF3235	1523	54°28'	9°29'	KOHL-B.	STRM	N80555	4920	51°03'	9°04'
KOH	FARM	NT5769	8424	47°34'	9°46'	KOHL-B.	STRM	N84756	4924	51°03'	9°40'
KOH MOOR	MRSH	L09461	3110	52°53'	7°25'	KOHL-B.	HILL	MV0191	6411	49°34'	7°38'
KOH-B.	OTCH	MV0582	6512	49°29'	7°41'	KOHL-B.	HILL	MV0390	6411	49°33'	7°40'
KOH-M.	HILL	MC5782	3816	52°11'	8°22'	KOHL-B.	HILL	MV0389	6412	49°33'	7°40'
KOHAKENWALL	ROAD	M05323	3415	52°33'	8°19'	KOHL-B.	STRM	PT5271	8432	47°34'	11°01'
KOHAUS	FARM	LC7550	4109	51°53'	7°11'	KOHL-B.	DTCH	PT0590	8228	47°45'	10°24'
KOHAUS	FARM	MC0365	3911	52°02'	7°35'	KOHL-B.	STRM	PT5493	8232	47°46'	11°04'
KOBACH	POPL	MU5473	7416	48°30'	8°23'	KOHL-B.	DTCH	PT5193	8232	47°46'	11°01'
KOHOEN	POPL	NA0085	5520	50°25'	9°00'	KOHL-B.	STRM	PT5291	8232	47°45'	11°02'
KOHDIKSMOOR	FRST	NF9810	1729	54°14'	10°30'	KOHL-B.	DTCH	PT5389	8232	47°44'	11°02'
KOHFURTH	AN	NE6549	2325	53°41'	9°59'	KOHL-B.	HILL	UR0221	6139	49°48'	12°15'
KOHFOR	POPL	UQ2844	6841	49°07'	12°38'	KOHL-B.	MT	M81483	4712	51°17'	7°46'
KOHHÜGEL	HILL	PA6939	6034	49°59'	11°22'	KOHL-B.	MT	PV8592	6435	49°33'	11°34'
KOHHÜGEL-T.	VAL	PA7139	6034	49°59'	11°23'	KOHL-B.	HILL	N86948	5025	50°59'	9°59'
KOHRAMP	FRST	M03400	3614	52°21'	8°02'	KOHL-B.	HILL	PV7797	6334	49°36'	11°27'
KOHL	FRST	MUB431	7818	48°08'	8°47'	KOHL-B.	HILL	MD1816	3512	52°29'	7°47'
KOHL	AN	MU9870	7519	48°29'	8°58'	KOHL-B.	HILL	PV9287	6435	49°30'	11°39'
KOHL	AN	NV5915	7124	48°53'	9°45'	KOHL-B.	HILL	PA6304	6333	49°40'	11°16'
KOHL	FRST	NV5813	7124	48°52'	9°47'	KOHL-B.	STRM	UQ8132	6946	49°02'	13°22'
KOHL	POPL	LC6231	4208	51°43'	7°00'	KOHL-B.	HILL	N84907	5324	50°37'	9°41'
KOHL	FARM	TP8155	7638	48°19'	12°03'	KOHL-B.	STRM	N86916	5325	50°41'	9°59'
KOHL	AN	NU3860	7623	48°23'	9°31'	KOHL-B.	STRM	N87316	5326	50°41'	10°02'
KOHL	FRST	NV8741	6827	49°07'	10°11'	KOHL-B.	STRM	N88516	5327	50°41'	10°12'
KOHL	AN	MV7261	6617	49°18'	8°37'	KOHL-B.	STRM	N88414	5327	50°40'	10°11'
KOHL	AN	NU0975	7420	48°32'	9°07'	KOHL-B.	FRST	NA1148	5920	50°05'	9°09'
KOHL	AN	NV1249	6821	49°12'	9°10'	KOHL-B.	STRM	LV7779	6509	49°27'	7°18'
KOHL	AN	NU1044	7720	48°15'	9°08'	KOHL-B.	MT	TQ8685	6538	49°29'	12°02'
KOHL	AN	NU5815	8024	47°59'	9°47'	KOHL-B.	HILL	NCT7008	4426	51°31'	10°01'
KOHL	FRST	NV4333	6923	49°03'	9°35'	KOHL-B.	HILL	QU1610	8037	47°54'	11°53'
KOHL	FRST	NV3535	6922	49°04'	9°29'	KOHL-BERG	MT	NA5553	5824	50°08'	9°46'
KOHL	FRST	MU6399	7217	48°45'	8°30'	KOHL-BR.	SPRG	NA2508	6222	49°43'	9°21'
KOHL	AN	NV5502	7224	48°46'	9°45'	KOHL-BR.	WELL	NA5454	5824	50°08'	9°46'
KOHL	FRST	NV4127	7023	49°00'	9°34'	KÖHL-BR.	BRDG	MC8239	4118	51°48'	8°44'
KOHL	MT	M86456	4916	51°03'	8°29'	KOHL-BR.	SPRG	UQ2762	6741	49°17'	12°37'
KOHL	FARM	TP9418	8039	47°59'	12°14'	KOHL-BR.	SPRG	U08121	7046	48°56'	13°23'
KOHL	AN	NV5954	6724	49°14'	9°49'	KOHL-BR.	SPRG	MV3280	6514	49°28'	8°04'
KOHL B.	HILL	N83764	4823	51°08'	9°32'	KÖHL-GR.	DTCH	TP8544	7738	48°13'	12°07'
KOHL B.	HILL	MA7824	6118	49°52'	8°41'	KOHL-GR.	DTCH	PT4777	8331	47°38'	10°58'
KOHL BERG	HILL	NV8461	6726	49°18'	10°10'	KOHL-GR.	DTCH	PT7279	8333	47°38'	11°17'
KOHL BERG	MT	N82520	5222	50°44'	9°21'	KOHL-GR.	DTCH	PT9783	8335	47°40'	11°37'
KOHL BR.	WELL	NV5735	6924	49°04'	9°47'	KOHL-GR.	DTCH	MC9291	3719	52°16'	8°53'
KOHL MOLZ	FRST	QU0418	8036	47°59'	11°44'	KOHL-GR.	DTCH	N84534	5123	50°51'	9°38'
KOHL KPF.	MT	N80038	5020	50°54'	9°00'	KOHL-GR.	OTCH	N83956	4923	51°03'	9°34'
KOHL SCH.	ROAD	MA8234	6018	49°57'	8°45'	KOHL-GR.	DTCH	N83751	4923	51°01'	9°32'
KOHL SCHN.	ROAD	MA6605	6217	49°42'	8°32'	KOHL-GR.	OTCH	PT9180	8335	47°39'	11°32'
KOHL SCHN.	ROAD	M89000	5419	50°33'	8°52'	KOHL-GR.	DTCH	UN2897	8142	47°48'	12°42'
KOHL SCHN.	ROAD	N80917	5220	50°42'	9°08'	KOHL-GR.	DTCH	UP2804	8142	47°52'	12°42'
KOHL W.	MOW	MA8407	6218	49°43'	8°47'	KOHL-GR.	DTCH	PT4993	8232	47°46'	10°59'
KOHL W.	FRST	MA8710	6218	49°44'	8°49'	KOHL-GR.	DTCH	PT5790	8232	47°45'	11°05'
KOHL-B	STRM	LA9264	5710	50°13'	7°29'	KOHL-GR.	DTCH	PT4995	8231	47°47'	10°59'
KOHL-B	STRM	UQ1571	6640	49°22'	12°27'	KOHL-GR.	VAL	PV6495	6433	49°35'	11°16'
KOHL-B.	MT	N86244	5025	50°57'	9°53'	KOHL-GR.	VAL	NA6444	5925	50°03'	9°53'
KOHL-B.	STRM	NA2306	6221	49°42'	9°19'	KOHL-GR.	DTCH	PV5207	8132	47°54'	11°02'
KOHL-B.	STRM	NA2507	6222	49°43'	9°21'	KOHL-GR.	OTCH	PV5307	8032	47°54'	11°03'
KOHL-B.	HILL	N80629	5120	50°49'	9°05'	KOHL-GRD.	VAL	NA2719	6122	49°49'	9°23'
KOHL-B.	HILL	PA2968	5730	50°15'	10°49'	KOHL-H.	FRST	UQ9510	7147	48°50'	13°34'
KOHL-B.	HILL	PA2965	5730	50°13'	10°49'	KOHL-H.	FRST	PV9184	6435	49°31'	11°38'
KOHL-B.	MT	LA9767	5711	50°15'	7°34'	KOHL-H.	FRST	QV0196	6436	49°35'	11°47'
KOHL-B.	RDGE	N88820	5227	50°43'	10°15'	KOHL-H.	FRST	NA9364	5727	50°13'	10°18'
KOHL-B.	STRM	N88617	5227	50°42'	10°13'	KOHL-HOLZ	FRST	UR0228	6139	49°52'	12°14'
KOHL-B.	STRM	N87117	5226	50°42'	10°01'	KOHL-HTT.BEIM AHORN	BLDG	PT4757	8531	47°27'	10°57'
KOHL-B.	HILL	N84069	4823	51°10'	9°34'	KOHL-HTT.IM LOCH	BLDG	PT4756	8531	47°26'	10°57'
KOHL-B.	HILL	TR9547	5938	50°02'	12°08'	KOHL-HÜGEL	HILL	NA9966	5728	50°14'	10°23'
KOHL-B.	STRM	LV8673	6510	49°24'	7°26'	KOHL-KPF.	MT	N80038	5120	50°54'	9°00'
KOHL-B.	RDGE	MA5968	5716	50°16'	8°26'	KOHL-M.	MILL	PV4125	7031	48°58'	10°56'
KOHL-B.	MT	NC6051	4025	51°54'	9°52'	KOHL-M.	MILL	PA6888	5534	50°25'	11°22'
KOHL-B.	MT	M88386	4618	51°19'	8°46'	KOHL-M.	MILL	PV8469	7534	48°27'	11°29'
KOHL-B.	STRM	LV7475	6510	49°25'	7°20'	KOHL-M.	MILL	TP8846	7738	48°14'	12°08'
KOHL-B.	HILL	NC0953	4020	51°56'	9°08'	KOHL-M.	MILL	NA0750	5820	50°06'	9°06'
KOHL-B.	HILL	MC9336	4219	51°46'	8°54'	KOHL-M.	MILL	PV4715	7132	48°52'	11°00'
KOHL-B.	MT	NC0329	4220	51°43'	9°02'	KOHL-SCHLAG	FRST	NA2644	5922	50°03'	9°22'
KOHL-B.	STRM	QA1319	6237	49°47'	11°58'	KOHL-SCHN.	ROAD	MA6704	6317	49°41'	8°32'
KOHL-B.	RUGE	NA6198	5425	50°32'	9°52'	KOHL-STR.	ROAD	LA5780	5607	50°21'	6°59'
KOHL-B.	SLP	N86303	5425	50°34'	9°53'	KOHL-STR.	ROAD	LA5375	5607	50°18'	6°56'
KOHL-B.	STRM	PA5117	6232	49°47'	11°06'	KOHL-T.	VAL	MV2977	6514	49°26'	8°01'
KÖHL-B.	STRM	M06858	3117	52°52'	8°31'	KOHL-U.WEIERLESWALD	FRST	MU6754	7617	48°20'	8°33'
KOHL-B.	MT	NC6470	3925	52°05'	9°56'	KOHL-W.	FRST	NA2349	5921	50°06'	9°19'
KOHL-B.	HILL	LV9551	6711	49°12'	7°34'	KOHL-W.	ROAD	MA2200	6313	49°39'	7°55'
KOHL-B.	HILL	NC0620	4320	51°38'	9°05'	KOHL-W.	FRST	MA0005	6311	49°41'	7°37'
KOHL-B.	HILL	M86635	5117	50°52'	8°31'						

NAME	DESIGNATION	GRID REF.	SHEET NO.	LAT.	LONG.	NAME	DESIGNATION	GRID REF.	SHEET NO.	LAT.	LONG.
KOHL-W.	PONO	MV1650	6713	49°12'	7°51'	KOHLBERG	MT	PV8394	6435	49°34'	11°32'
KOHL-W.	FRST	PA6987	5534	50°25'	11°23'	KOHLBERG	MT	PV2990	6430	49°33'	10°47'
KOHL-W.	FRST	LV9282	6511	49°29'	7°31'	KOHLBERG	FRST	MU7916	8018	48°00'	8°43'
KOHL-WALO	FRST	NA7360	5826	50°11'	10°01'	KOHLBERG	MT	QV0243	6836	49°06'	11°46'
KOHL-WALD	FRST	NA1889	5521	50°27'	9°15'	KOHLBERG	MT	QV1052	6837	49°11'	11°53'
KOHLÄCKER	AN	NV6864	6625	49°19'	9°56'	KOHLBERG	RDGE	PV9458	6736	49°15'	11°40'
KOHLÄCKER	AN	MU8276	7418	48°32'	8°46'	KOHLBERG	POPL	TQ8497	6438	49°35'	12°01'
KOHLÄCKER	AN	MU7074	7417	48°31'	8°35'	KOHLBERG	MT	PA2430	6030	49°55'	10°44'
KOHLÄCKER	AN	NV3068	6622	49°22'	9°25'	KOHLBERG	MT	PA7007	6334	49°41'	11°22'
KOHLÄCKER	FRST	MU7297	7217	48°43'	8°37'	KOHLBERG	FRST	MU6881	7417	48°35'	8°34'
KOHLÄCKER	AN	MV8609	7118	48°50'	8°49'	KOHLBERG	SLP	MU6880	7417	48°34'	8°34'
KOHLÄCKER	AN	NU1281	7421	48°35'	9°10'	KOHLBERG	FRST	MA2878	5613	50°21'	7°59'
KOHLÄCKER	AN	MU5337	7816	48°11'	8°22'	KOHLBERG	FRST	MU7613	8018	47°58'	8°41'
KOHLÄCKER	AN	MAY119	6119	49°49'	8°53'	KOHLBERG	FRST	MU7810	8018	47°57'	8°43'
KOHLÄCKER	AN	MTQ208	8412	47°33'	7°42'	KOHLBERG	FRST	UQ3260	6742	49°16'	12°41'
KOHLANGER HOLZ	FRST	PV9733	6936	49°01'	11°41'	KOHLBERG	FRST	NV1374	6521	49°25'	9°11'
KOHLARBEIT-GR.	DTCH	TQ0077	8336	47°37'	11°40'	KOHLBERG	HILL	UQ2545	6841	49°08'	12°36'
KOHLAU	POPL	NV9740	6828	49°06'	10°20'	KOHLBERG	POPL	NU2478	7421	48°33'	9°20'
KOHLAU	POPL	UQ7223	7045	48°57'	13°15'	KOHLBERG	POPL	NU2478	7422	48°33'	9°20'
KOHLAU-B.	STRM	UQ7222	7045	48°56'	13°15'	KOHLBERG	FRST	MU5864	7516	48°26'	8°26'
KOHLAU-W.	MDW	UQ7223	7045	48°57'	13°15'	KOHLBERG	AN	MU8163	7518	48°25'	8°44'
KOHLAUFHECK	FRST	LV4781	6507	49°28'	6°53'	KOHLBERG	FRST	NU5147	7724	48°16'	9°41'
KOHLAURIEGEL	MT	UQ7323	7045	48°57'	13°16'	KOHLBERG	HILL	PV4814	7132	48°52'	11°01'
KOHLB.	STRM	MA3258	5814	50°10'	8°03'	KOHLBERG	FRST	MU7816	7918	48°00'	8°43'
KOHLBACH	VAL	NB7333	5120	50°51'	10°02'	KOHLBERG	HILL	NU1831	7821	48°08'	9°14'
KOHLBACH	STRM	MT1782	8313	47°41'	7°53'	KOHLBERG	HILL	NU4430	7823	48°07'	9°35'
KOHLBACH	FRST	MA9766	5719	50°15'	8°58'	KOHLBERG	HILL	PUI453	7629	48°19'	10°32'
KOHLBACH	STRM	MA9015	6219	49°47'	8°52'	KOHLBERG	FARM	NU4737	7823	48°11'	9°38'
KOHLBACH	FRST	QA1219	6237	49°47'	11°57'	KOHLBERG	MT	PV9480	6536	49°26'	11°41'
KOHLBACH	BLOG	QA1119	6237	49°47'	11°56'	KOHLBERG	HILL	PUG321	7928	48°02'	10°23'
KOHLBACH	DTCH	MT1591	8213	47°46'	7°52'	KOHLBERG PFAD	TRL	MA7824	6118	49°52'	8°41'
KOHLBACH	STRM	MV8740	6818	49°07'	8°49'	KOHLBERG-SCHACHEN	AN	PUL203	8129	47°52'	10°30'
KOHLBACH	FRST	NB7344	5026	50°59'	10°02'	KOHLBERGER BURN	SPRG	NB8303	5425	50°34'	9°53'
KOHLBACH	FRST	MU2311	8013	47°57'	7°58'	KOHLBERGER WALD	FRST	TR8500	6338	49°37'	12°01'
KOHLBACH	STRM	UP5384	7444	48°35'	13°01'	KOHLBERGFELSEN	ROCK	MU4391	7315	48°40'	8°14'
KOHLBACH	POPL	NB7414	5326	50°40'	10°03'	KOHLBERGWIESEN	MOW	MU4291	7315	48°40'	8°13'
KOHLBACH	STRM	PU0119	8028	47°58'	10°21'	KOHLBET	FRST	UQ8317	7046	48°54'	13°24'
KOHLBACH	STRM	NT4180	8323	47°40'	9°33'	KOHLBET-H.	FRST	UQ8218	7046	48°54'	13°23'
KOHLBACH	STRM	NV4501	7223	48°46'	9°37'	KOHLBETTEN	MDW	NU0112	8020	47°58'	9°01'
KOHLBACH	STRM	MV8939	6819	49°06'	8°51'	KOHLBIHEL	HILL	PT1972	8429	47°35'	10°35'
KOHLBACH	STRM	UQ4825	7043	48°58'	12°55'	KOHLBIHEL	FARM	UP2804	8142	47°52'	12°42'
KOHLBACH	STRM	LA5120	6107	49°49'	6°56'	KOHLBIERL	FRST	UQ2671	6641	49°22'	12°36'
KOHLBACH	STRM	LV5766	6608	49°20'	7°02'	KOHLBORN	FARM	MB2091	4613	51°22'	7°51'
KOHLBACH	MDW	MV9137	6919	49°05'	8°53'	KOHLBORN	AN	MA3309	6214	49°44'	8°04'
KOHLBACH	STRM	MV9038	6919	49°06'	8°52'	KOHLBORN	FRST	NBQ218	5220	50°43'	9°02'
KOHLBACH	STRM	MV8538	6918	49°06'	8°47'	KOHLBORN	AN	PE1094	1930	54°05'	10°41'
KOHLBACH	STRM	MV8437	6918	49°05'	8°47'	KOHLBORN	AN	NAQ865	5720	50°14'	9°07'
KOHLBACH	STRM	LV8672	6610	49°23'	7°26'	KOHLBORN	FRST	LA5119	6107	49°48'	6°56'
KOHLBACH	SPRG	MT4199	8115	47°50'	8°13'	KOHLBO5CH	AN	MU3082	7414	48°35'	8°03'
KOHLBACH	STRM	MV2664	6613	49°19'	7°59'	KOHLBR.	SPRG	MUBQ45	7718	48°15'	8°44'
KOHLBACHER BR.	SPRG	MA9116	6219	49°48'	8°53'	KOHLBR.	SPRG	MU7741	7718	48°13'	8°41'
KOHLBACHER BR.	MILL	MA9115	6219	49°47'	8°53'	KOHLBR.	SPRG	MU5377	7416	48°33'	8°22'
KOHLBACHER RAIN	AN	MA9116	6119	49°48'	8°53'	KOHLBR.	SPRG	NV3936	6923	49°04'	9°32'
KOHLBACHHALDE	FRST	MT1782	8313	47°41'	7°53'	KOHLBR.	WELL	NV5524	7024	48°58'	9°45'
KOHLBACHHALDEN	FRST	MT1682	8313	47°41'	7°53'	KOHLBR.	SPRG	MV7208	7117	48°49'	8°37'
KOHLBACHHF.	FARM	MU2312	8013	47°57'	7°58'	KOHLBR.	WELL	MA9556	5819	50°09'	8°56'
KOHLBACHMÜHLE	MILL	VPO177	7447	48°32'	13°40'	KOHLBR.	WELL	NV4021	7023	48°56'	9°33'
KOHLBACHS-M.	MILL	NB8617	5227	50°42'	10°13'	KOHLBR.	WELL	MUB766	7518	48°27'	8°49'
KOHLBACHSKÜPPEL	HILL	NBQ357	4920	51°04'	9°02'	KOHLBR.	SPRG	MV9136	6919	49°05'	8°53'
KOHLBACHWEIHER	POND	LV5666	6608	49°20'	7°01'	KOHLBRAND	FARM	MDQ008	3511	52°25'	7°32'
KOHLBÄKE	STRM	MD4575	2915	53°01'	8°11'	KOHLBRAND	STRM	NE6232	2425	53°32'	9°56'
KOHLBAUM	AN	NU3783	7423	48°36'	9°30'	KOHLBRENN	FARM	UN2699	8142	47°49'	12°41'
KOHLBEIERHÖF	FARM	NUQ314	8020	47°59'	9°02'	KOHLBRENN	FRST	MA7702	6318	49°40'	8°41'
KOHLBERG	MT	MAQ301	6311	49°39'	7°40'	KOHLBRENNER	FARM	UP2514	8041	47°57'	12°40'
KOHLBERG	SLP	QT2289	8237	47°43'	11°58'	KOHLBRUCH	AN	MA6513	6217	49°46'	8°31'
KOHLBERG	MT	TRY847	5939	50°02'	12°11'	KOHLBRUCH SCH	ROAD	MA6337	6016	49°59'	8°29'
KOHLBERG	FRST	NC4502	4523	51°28'	9°39'	KOHLBRUCH SCHN.	ROAD	MA6437	6017	49°59'	8°30'
KOHLBERG	POPL	NT6484	8225	47°42'	9°51'	KOHLBRUCHSGRABEN	AN	MA6513	6217	49°46'	8°31'
KOHLBERG	FARM	LB8592	4610	51°22'	7°21'	KOHLBRÜCK	POPL	UPB279	7446	48°33'	13°24'
KOHLBERG	AN	MT2295	8113	47°48'	7°58'	KOHLBRÜCK	FRST	MA2500	6313	49°39'	7°58'
KOHLBERG	SLP	NA2226	6121	49°53'	9°19'	KOHLBRÜCKENSCHLAG	AN	MV7148	6817	49°11'	8°36'
KOHLBERG	AN	NU4660	7623	48°23'	9°37'	KOHLBRÜNDEL	FARM	QU1815	8037	47°57'	11°55'
KOHLBERG	MT	NU0453	7620	48°20'	9°03'	KOHLBRUNENÄCKER	FLO	NU1376	7421	48°32'	9°11'
KOHLBERG	RDGE	MU6493	7317	48°41'	8°31'	KOHLBRUNN	SPRG	PU5188	7332	48°38'	11°03'
KOHLBERG	FARM	NA6198	5425	50°32'	9°52'	KOHLBRUNN-B.	STRM	PA7721	6134	49°49'	11°28'
KOHLBERG	MT	PT9179	8335	47°38'	11°32'	KOHLBRUNNEN	AN	NU8131	7826	48°08'	10°05'
KOHLBERG	POPL	MB0531	5111	50°49'	7°39'	KOHLBRUNNEN	AN	MU5520	7916	48°02'	8°24'
KOHLBERG	HILL	PU2349	7730	48°17'	10°40'	KOHLBRUNNEN	AN	NU7902	8118	47°52'	8°43'
KOHLBERG	HILL	PU2643	7730	48°14'	10°42'	KOHLBRUNNEN	FRST	UQ2762	6741	49°17'	12°37'
KOHLBERG	HILL	PUL202	8129	47°52'	10°30'	KOHLBRUNNEN	FRST	NV5203	7224	48°47'	9°43'
KOHLBERG	POPL	MU3262	7514	48°24'	8°05'	KOHLBRUNNEN	AN	MU7847	7718	48°17'	8°42'
KOHLBERG	HILL	MA9988	5519	50°27'	8°59'	KOHLBRUNNEN	FRST	NT3198	8122	47°50'	9°25'
KOHLBERG	HILL	NT6683	8325	47°42'	9°53'	KOHLBRUNNEN-GR.	DTCH	MU5620	7916	48°02'	8°25'
KOHLBERG	FARM	UQ7607	7145	48°48'	13°19'	KOHLBRUNNERMÜHLE	MILL	PV7963	6734	49°18'	11°28'

NAME	DESIGNATION	GRID REF.	SHEET NO.	LAT.	LONG.	NAME	DESIGNATION	GRID REF.	SHEET NO.	LAT.	LONG.
KOHLBRUNNWARD	FRST	PA7722	6134	49°49'	11°28'	KOHLBERG	HILL	MYD586	6412	49°31'	7°41'
KOHLBUCH	FRST	U00790	6440	49°32'	12°20'	KOHLBERG	AN	NY1868	6621	49°22'	9°15'
KOHLBUCHEN	MONU	NU9798	7227	48°44'	10°19'	KOHLBERG	SO	LD7501	3609	52°21'	7°10'
KOHLBUCHENWEG	ROAD	MT3494	8214	47°48'	8°07'	KOHLBERG	AN	LVD198	6303	49°36'	6°14'
KOHLBUCK	HILL	PV4925	7032	48°58'	11°02'	KOHLBERG	FARM	PT0278	8328	47°39'	10°22'
KOHLBUCK	HILL	PV2177	6530	49°26'	10°40'	KOHLBERG	FRST	MA1033	6012	49°56'	7°45'
KOHLBUCK	HILL	PV5582	6532	49°28'	11°08'	KOHLBERGERS M.	MILL	NA1857	5821	50°10'	9°15'
KOHLBUCK	FRST	NY8429	6926	49°00'	10°09'	KOHLBISSEN	POPL	ND7670	3026	52°58'	10°08'
KOHLBUCKEL	FRST	MY7365	6617	49°20'	8°38'	KOHLBRANUL	FRST	PT6856	8533	47°26'	11°14'
KOHLBUCKEL	FRST	NU2155	7621	48°21'	9°17'	KOHLBRENNER OELL	VAL	MV1471	6612	49°23'	7°49'
KOHLBUHL	FRST	MU4356	7615	48°21'	8°14'	KOHLBRUNN	SPRG	U0D509	7140	48°48'	12°20'
KOHLBUHL	FRST	MU4353	7615	48°20'	8°14'	KOHLBURGERHÄUSL	FARM	U01747	6840	49°09'	12°29'
KOHLBUHL	AN	MT1974	8313	47°37'	7°55'	KOHLBUSCH	FRST	NA3807	6223	49°43'	9°32'
KOHLBUHL	FRST	MU1104	8112	47°53'	7°49'	KOHLBUSCH	FRST	PD0601	3629	52°21'	10°34'
KOHLBUHL	POPL	TR9226	6138	49°51'	12°07'	KOHLENEICH	AN	LA7921	6109	49°50'	7°19'
KOHLBUHL	MT	U07223	7045	48°57'	13°15'	KOHLENER MÜHLEN-B.	STRM	PD3767	3032	52°56'	11°02'
KOHLBUHL	HILL	QA1101	6337	49°37'	11°55'	KOHLFELD	AN	LA1400	6304	49°37'	6°25'
KOHLBUHL	SLP	T08495	6438	49°34'	12°01'	KOHLNFÖRDE	FARM	ND2666	3022	52°57'	9°23'
KOHLBUHL	AN	MV5220	7016	48°56'	8°21'	KOHLNGRAECHT	STRM	LA1015	6204	49°45'	6°22'
KOHLBUHL	POPL	PA9681	5636	50°21'	11°46'	KOHLNGRUBE	POPL	LV7169	6609	49°22'	7°13'
KOHLBUHL	HILL	URO416	6239	49°46'	12°17'	KOHLNGRUBENWALD	FRST	LV7068	6609	49°21'	7°13'
KOHLBÜSCH	POPL	LBO329	5203	50°47'	6°12'	KOHLNGRUND	VAL	NB0082	4720	51°17'	9°00'
KOHLBÜSCH	SCRB	MA2003	6313	49°40'	7°53'	KOHLNGRUND	GRGE	NY0774	4720	51°13'	9°06'
KOHLBUSCH	FRST	ND7065	3026	52°56'	10°02'	KOHLNGRUND	AN	NY3768	6623	49°22'	9°31'
KOHLDAMMERDEICH	FARM	MF8966	1219	54°44'	8°50'	KOHLNGRUND	FRST	MU1808	8013	47°55'	7°54'
KOHLDAMMERDEICH	FARM	MF9165	1219	54°44'	8°52'	KOHLNHAFEN	PORT	ME4029	2414	53°30'	8°06'
KOHLDELL	VAL	MY1285	6412	49°31'	7°47'	KOHLNHAFEN	PORT	MC8353	5818	50°08'	8°46'
KOHLDELLE	VAL	LY6361	6708	49°17'	7°07'	KOHLNHAFEN	PORT	LAC9109	4410	51°31'	7°26'
KOHLDOBEL	VAL	MU4714	8015	47°59'	8°17'	KOHLNHAFEN	FRST	NU5186	7324	48°37'	9°41'
KOHLDOBEL	AN	U09105	7247	48°47'	13°31'	KOHLNHALLE	BLOG	L88096	4509	51°24'	7°17'
KOHLDOBEL	VAL	MU4345	7715	48°15'	8°14'	KOHLNHAUSEN	FARM	NE2616	2622	53°23'	9°23'
KOHLDOBELE	FRST	MU4826	7915	48°05'	8°18'	KOHLNHÄUSER	BLOG	NY4481	6515	49°29'	8°14'
KOHLDE	FARM	MC1542	4112	51°49'	7°46'	KOHLNHÄUSLE	BLDG	MU3750	7614	48°18'	8°09'
KOHLDE-B.	STRM	PT3667	8430	47°32'	10°49'	KOHLNHOF	FARM	NA4279	5623	50°22'	9°35'
KOHLDE-B.	STRM	PC3464	3931	52°01'	10°57'	KOHLNHOF	FARM	LC0939	4203	51°46'	6°14'
KOHLDE-B.	HILL	LY1188	6404	49°31'	6°23'	KOHLNHUCK	POPL	LC3309	4405	51°30'	6°33'
KOHLBENE	FRST	NY2536	6922	49°05'	9°20'	KOHLNHUSEN	POPL	NE4732	2424	53°32'	9°43'
KOHLBUCKEL	FRST	NYD390	6420	49°34'	9°02'	KOHLNQUELLE	POPL	LB4535	5106	50°51'	6°48'
KOHLLECK	AN	U02485	6541	49°29'	12°34'	KOHLNRAIN	FRST	MU1773	7413	48°30'	7°53'
KOHLLECKLE	FRST	MU3778	7414	48°33'	8°09'	KOHLNRIED-B.	STRM	TN9884	8339	47°41'	12°19'
KOHLLEGERT	AN	MU7915	8018	47°59'	8°43'	KOHLNRIEJER A.	BLOG	TN9883	8339	47°40'	12°19'
KOHLLEGERT	FRST	NY3465	6622	49°20'	9°28'	KOHLNS. UU.	WELL	LA6606	6308	49°41'	7°08'
KOHLLEICHE	FRST	NB1113	5320	50°40'	9°10'	KOHLNSÄURE W. BUSE	MILL	LA8097	5409	50°31'	7°19'
KOHLLEICHE	FARM	LB6682	4708	51°16'	7°05'	KOHLNSÄUREQUELLEN	SPRG	HU8665	7518	48°26'	8°49'
KOHLLEICHERT	FRST	NU9097	7227	48°43'	10°13'	KOHLNSÄUREWEL	BLOG	MU8466	7518	48°27'	8°47'
KÖHLEN	FRST	NF6456	1326	54°39'	9°59'	KOHLNSCHIFFHAFEN	PORT	NE6231	2425	53°31'	9°56'
KÖHLEN	FRST	NF6456	1325	54°39'	9°59'	KOHLNSCHN.	ROAD	MA3940	5914	50°00'	8°09'
KÖHLEN	POPL	ME9132	2419	53°32'	8°52'	KOHLNSIEPEN	POPL	L88598	4510	51°25'	7°21'
KÖHLEN	FRST	MA5767	5716	50°15'	8°24'	KOHLNSRÜTTE	FRST	MT2780	8314	47°40'	8°02'
KÖHLEN	POPL	PD3767	3032	52°56'	11°02'	KOHLNSTÄOT	POPL	NC1081	3820	52°11'	9°09'
KÖHLEN	AN	NA2289	5521	50°27'	9°19'	KOHLNSTR.	ROAD	LA6590	5508	50°27'	7°06'
KÖHLEN	MDW	NDB419	3427	52°31'	10°14'	KOHLNSTR.	ROAD	LA6288	5508	50°26'	7°04'
KÖHLEN	BLDG	PE0082	2029	53°59'	10°31'	KOHLNSTR.	ROAD	LA6186	5508	50°25'	7°02'
KÖHLEN	FRST	PE0082	2029	53°59'	10°31'	KOHLNSTR.	ST	NB5379	4724	51°16'	9°46'
KÖHLEN	MT	NA6751	5825	50°06'	9°56'	KOHLNSTR.	ST	NB3899	4523	51°26'	9°33'
KÖHLEN BERG	RSTA	PT7892	8234	47°45'	11°23'	KOHLNSTR.	ROAD	NB4298	4523	51°26'	9°36'
KÖHLEN BHFFENZBERG	ROAD	NB1607	5321	50°37'	9°14'	KOHLNSTR.	ST	NB4791	4624	51°22'	9°41'
KÖHLEN SCHN.	RDGE	M84882	4715	51°17'	8°15'	KOHLNSTR.	ROAD	NB2684	4622	51°18'	9°22'
KÖHLEN-B.	MT	N85746	5024	50°58'	9°49'	KOHLNSTRASSE	ROAD	NY5832	6924	49°02'	9°47'
KÖHLEN-B.	AN	NA7336	6026	49°58'	10°01'	KOHLNSTRASSE	ST	NB4379	4723	51°16'	9°37'
KÖHLEN-B.	STRM	ND7244	3226	52°44'	10°04'	KOHLNSTRASSE	ROAD	NY5734	6924	49°03'	9°47'
KÖHLEN-B.	HILL	LY4663	6607	49°18'	6°53'	KOHLNSTRASSE	ST	NY6326	7025	48°59'	9°52'
KÖHLEN-B.	RDGE	M82844	5013	50°57'	7°59'	KOHLNSTRASSE	ST	NV6424	7025	48°58'	9°52'
KÖHLEN-B.	HILL	LB8868	4810	51°09'	7°24'	KOHLNSTRASSE	SO	LB6994	4608	51°23'	7°07'
KÖHLEN-B.	HILL	NC4809	4424	51°32'	9°41'	KOHLNSTRASSE	ROAD	NY6128	6925	49°00'	9°50'
KÖHLEN-B.	HILL	NC0049	4120	51°53'	9°00'	KOHLNTAL	VAL	NU7181	7425	48°35'	9°58'
KÖHLEN-B.	HILL	LB6833	5108	50°50'	7°08'	KOHLNWARD	FRST	LA7206	6309	49°42'	7°14'
KÖHLEN-B.	MT	N84426	5223	50°47'	9°37'	KOHLNWARDBEIM URBURN	FRST	NA1896	5421	50°31'	9°15'
KÖHLEN-B.	HILL	NB4618	5223	50°43'	9°39'	KOHLNWEG	ROAD	LY3147	6806	49°09'	6°41'
KÖHLEN-B.	HILL	MV0680	6512	49°28'	7°42'	KOHLNWEG	ROAD	MA6661	5717	50°12'	8°31'
KÖHLEN-B.	HILL	NC0049	4020	51°53'	9°00'	KOHLNWEG	TRL	NC8553	4027	51°55'	10°14'
KÖHLEN-B.	MT	NC4351	4023	51°54'	9°37'	KOHLNWEG	ROAD	NC0497	3620	52°19'	9°04'
KÖHLEN-B.	HILL	NC3868	3923	52°04'	9°33'	KOHLNWEIHE	POPL	ND0220	3420	52°32'	9°02'
KÖHLEN-B.	MT	M82629	5113	50°48'	7°57'	KOHLNZECHTE GUSTAV	MINE	MA9944	5919	50°03'	8°59'
KÖHLEN-B. /GRAUENKNAPP/	MT	KA9724	6103	49°50'	6°11'	KÖHLER	MRSH	PUS009	8032	47°55'	11°01'
KÖHLEN-GR.	DTCH	MY0593	6412	49°35'	7°41'	KÖHLER	FRST	NU3592	7322	48°41'	9°29'
KÖHLEN-M.	MILL	NA3096	5422	50°31'	9°25'	KÖHLER	FARM	MT8082	8318	47°41'	8°44'
KÖHLEN-STR.	ST	M84542	5015	50°56'	8°13'	KÖHLER	FRST	MT2382	8313	47°41'	7°58'
KÖHLENBACH	STRM	ND7543	3226	52°44'	10°07'	KÖHLER	AN	MU0835	7812	48°10'	7°46'
KÖHLENBACH	POPL	MU2230	7813	48°07'	7°57'	KÖHLER	FARM	UN3589	8242	47°44'	12°48'
KÖHLENBACH	STRM	MU2328	7813	48°06'	7°58'	KÖHLER	FRST	NU7840	7726	48°12'	10°03'
KÖHLENBACHERECK	FRST	MU2129	7813	48°07'	7°56'	KÖHLER	FARM	MU4444	7715	48°15'	8°15'
KÖHLENBEK	POPL	NE2888	1922	54°02'	9°26'	KÖHLER	FARM	MC6339	4116	51°48'	8°28'
KÖHLENBEK	DTCH	PF2111	1731	54°14'	10°52'	KÖHLER	POPL	NAB322	6127	49°51'	10°09'

NAME	DESIGNATION	GRID REF.	SHEET NO.	LAT.	LONG.	NAME	DESIGNATION	GRID REF.	SHEET NO.	LAT.	LONG.
KÖHLER	AN	PA3226	6131	49°52'	10°50'	KÖHLERSBUSCH	FRST	LA4090	5506	50°26'	6°45'
KÖHLER	FRST	NU0067	7520	48°27'	9°00'	KÖHLERSCHLAG	FRST	NA1169	5720	50°16'	9°09'
KÖHLER	AN	MV8810	7119	48°51'	8°50'	KÖHLERSCHLAG	FRST	MA7674	5618	50°19'	8°40'
KÖHLER	FRST	MT1797	8113	47°49'	7°53'	KÖHLERSFELD	AN	NV4676	6523	49°26'	9°38'
KÖHLER	FRST	NU0808	8020	47°55'	9°07'	KÖHLERSGEHEGE	FRST	NB7726	5226	50°47'	10°05'
KÖHLER	FRST	NV1782	6521	49°29'	9°14'	KÖHLERSGEHEGE	FRST	NB6013	5325	50°40'	9°51'
KÖHLER	BLDG	PJ5106	8132	47°53'	11°01'	KÖHLERSGR.	DTCH	MT7783	8218	47°42'	8°41'
KÖHLER	FRST	NT5477	8324	47°39'	9°43'	KÖHLERSGRABEN	VAL	NB4611	5323	50°39'	9°39'
KÖHLER	FRST	NU5389	7324	48°39'	9°43'	KÖHLERSGRABEN	DTCH	MT0091	8212	47°46'	7°40'
KÖHLER	AN	NV5752	6724	49°13'	9°47'	KÖHLERSGRABEN	FRST	NB8642	5027	50°55'	10°13'
KÖHLER B.	STRM	UN4491	8243	47°45'	12°55'	KÖHLERSGRUND	VAL	MU2915	8014	47°59'	8°03'
KÖHLER GR.	DTCH	NC9913	4428	51°34'	10°26'	KÖHLERSGRUND	VAL	NC8127	4327	51°41'	10°10'
KÖHLER GRUND	VAL	NC3618	4323	51°37'	9°31'	KÖHLERSGRUND B.	STRM	PA9650	5936	50°04'	11°44'
KÖHLER HOLZ	AN	PE1008	2629	53°19'	10°39'	KÖHLERSHÖHN	FARM	L88211	5310	50°38'	7°20'
KÖHLER WEG	ROAD	NA0492	5520	50°29'	9°04'	KÖHLERSHÜGEL	FRST	PA6991	5534	50°27'	11°23'
KÖHLER WIESE	MDW	MU8380	7418	48°34'	8°46'	KÖHLERSKLINGE	VAL	NV4442	6823	49°08'	9°36'
KÖHLER-B.	DTCH	PT0585	8228	47°43'	10°24'	KÖHLERSKPF	HILL	NB7463	4826	51°07'	10°04'
KÖHLER-B.	HILL	MA7365	5717	50°14'	8°37'	KÖHLERSLOCH	POPL	MT0983	8212	47°42'	7°47'
KÖHLER-B.	MT	MB7146	5017	50°58'	8°35'	KÖHLERSLOH	POPL	PA6365	5733	50°13'	11°17'
KÖHLER-B.	HILL	MC9735	4219	51°46'	8°58'	KÖHLERSMOOR	FARM	NB4517	5223	50°42'	9°38'
KÖHLER-B.	MT	NB9194	4627	51°23'	10°19'	KÖHLERSMÜHLE	MILL	PV3683	6531	49°29'	10°53'
KÖHLER-B.	STRM	UN4490	8243	47°45'	12°55'	KÖHLERSSTAL	POPL	MU7990	7318	48°40'	8°43'
KÖHLER-B.	MT	MA6690	5517	50°28'	8°31'	KÖHLERSWALD	FRST	MV8281	6518	49°29'	8°45'
KÖHLER-BGE.	HILL	ND1330	3321	52°37'	9°11'	KÖHLERSWÄLDLE	FRST	MU6479	7417	48°34'	8°31'
KÖHLER-W.	FRST	MV1191	6412	49°34'	7°46'	KÖHLERT	FRST	LA4818	6107	49°48'	6°53'
KÖHLERÄCKERL	FRST	PV7219	7034	48°54'	11°21'	KÖHLERTAL	VAL	PC0826	4329	51°40'	10°34'
KÖHLERALPE	BLDG	UN3491	8242	47°45'	12°47'	KÖHLERWALD	FRST	MV8280	6518	49°28'	8°45'
KÖHLERBACH	STRM	NU3592	7322	48°41'	9°29'	KÖHLERWALD	FRST	NA0469	5720	50°16'	9°04'
KÖHLERBACH	STRM	MT2294	8113	47°48'	7°58'	KÖHLERWALD	FRST	NV4831	6923	49°02'	9°40'
KÖHLERBERG	FRST	MU7303	8117	47°53'	8°38'	KÖHLERWALD	FRST	MB4203	5415	50°35'	8°11'
KÖHLERBERG	FRST	MB9620	5219	50°44'	8°56'	KÖHLERWALD	FRST	MU3620	7914	48°02'	8°08'
KÖHLERBERG	AN	NA0883	5520	50°24'	9°07'	KÖHLERWAND	FRST	NA5881	5624	50°23'	9°49'
KÖHLERBERG /ALT BAD/	POPL	MU6231	7816	48°08'	8°29'	KÖHLERWEG	TRL	MT0196	8112	47°49'	7°41'
KÖHLERBORN	SPRG	NA1070	5720	50°17'	9°08'	KÖHLESBACH	STRM	NU4084	7323	48°36'	9°32'
KÖHLERBORN	WELL	NC0833	4220	51°45'	9°07'	KÖHLESBERG	FARM	KA9438	6002	49°57'	6°08'
KÖHLERBUCK	FRST	MT6680	8317	47°40'	8°33'	KÖHLESBLOCH	FRST	NU3051	7622	48°19'	9°24'
KÖHLERBUCKEN	FRST	MT3690	8214	47°46'	8°09'	KÖHLESCHGRAECHT	STRM	KV8893	6402	49°33'	6°04'
KÖHLERGEHAU	FRST	NC3935	4223	51°46'	9°34'	KÖHLESKATH	FARM	LC2914	4405	51°33'	6°32'
KÖHLERGEHAU	FRST	PU1647	7729	48°16'	10°34'	KÖHLESLAND	AN	LA4928	6107	49°53'	6°54'
KÖHLERGEHAU	FRST	PU2446	7730	48°15'	10°40'	KÖHLESMÜHLE	MILL	NV7479	6526	49°27'	10°01'
KÖHLERGREUT	MDW	NV3045	6822	49°09'	9°25'	KÖHLESRAIN	AN	NU5825	7924	48°04'	9°47'
KÖHLERGRUND	VAL	PC0428	4329	51°42'	10°30'	KÖHLFELD	POPL	NF3961	1323	54°42'	9°36'
KÖHLERGRUND	VAL	NC4219	4323	51°37'	9°37'	KÖHLFELD	AN	MU7668	7518	48°28'	8°41'
KÖHLERHAAG	FRST	MA3649	5914	50°05'	8°07'	KÖHLFILLZ	MRSH	PT7896	8234	47°48'	11°23'
KÖHLERHALDE	AN	MU9415	8019	47°59'	8°55'	KÖHLFIRST	FRST	MT7579	8318	47°40'	8°40'
KÖHLERHAU	FRST	MU1709	8013	47°56'	7°53'	KÖHLFIRST	AN	MT7480	8317	47°40'	8°39'
KÖHLERHAU	FRST	MU7806	8018	47°54'	8°43'	KÖHLFIRSTEREBENE	FRST	MT7381	8317	47°41'	8°38'
KÖHLERHAU	FRST	MT8882	8319	47°41'	8°50'	KÖHLFLAGE	POPL	MC8278	3818	52°09'	8°44'
KÖHLERHAU	FRST	NU0370	7520	48°29'	9°02'	KÖHLFLAGE	FARM	MC5286	3715	52°13'	8°18'
KÖHLERHAUS	BLDG	UR0522	6139	49°49'	12°17'	KÖHLFURTH	POPL	L86772	4808	51°11'	7°06'
KÖHLERHAUSLE	BLDG	MU4219	7915	48°01'	8°13'	KÖHLFURTHERRÜCKE	POPL	L86873	4808	51°12'	7°07'
KÖHLERHAUSLI	FARM	MT5263	8416	47°31'	8°22'	KÖHLFUSS	FARM	UP2338	7841	48°10'	12°37'
KÖHLERHÜFE	POPL	MU1205	8113	47°53'	7°49'	KÖHLGARGT	RDGE	LA4114	6206	49°45'	6°47'
KÖHLERHÜLZ	FRST	MU7217	7917	48°00'	8°37'	KÖHLGARTEN	AN	MT7299	8117	47°51'	8°38'
KÖHLERHÜTTE	BLDG	MU5666	7516	48°27'	8°25'	KÖHLGARTEN	MT	MB2820	5213	50°44'	7°59'
KÖHLERJÖRGLE	FRST	NU0325	7924	48°05'	9°02'	KÖHLGARTEN	MT	MT0893	8212	47°47'	7°46'
KÖHLERKOPF	AN	NA1266	5721	50°15'	9°10'	KÖHLGARTENWIESE	STRM	MT0886	8212	47°43'	7°46'
KÖHLERKOPF	HILL	PC0115	4428	51°35'	10°28'	KÖHLGARTENWIESE	STRM	MT0890	8212	47°45'	7°46'
KÖHLERLIESELSHAU	AN	NU1240	7720	48°13'	9°10'	KÖHLGEHAU	FRST	PU0035	7828	48°10'	10°20'
KÖHLERLOH	FRST	QA0457	5837	50°08'	11°52'	KÖHLGEHAU	BLDG	NV5515	7124	48°53'	9°45'
KÖHLERLOHE	FARM	TR9031	6038	49°54'	12°05'	KÖHLGEHAU	FRST	NV5508	7124	48°49'	9°45'
KÖHLERMATTE	FRST	MU1204	8112	47°53'	7°49'	KÖHLGEHEGE	FRST	NB4371	4823	51°11'	9°37'
KÖHLERMÜHLE	POPL	MB8355	4918	51°03'	8°46'	KÖHLGEHRN	FRST	NV4316	7023	48°54'	9°35'
KÖHLERN	AN	NV0638	6920	49°06'	9°05'	KÖHLGEWANN	AN	MA3613	6214	49°46'	8°07'
KÖHLERNHAU	FRST	NU4535	7823	48°10'	9°37'	KÖHLGR.	DTCH	UV4816	7143	53°22'	12°43'
KÖHLERNKOPF	FRST	MU1208	8012	47°55'	7°49'	KÖHLGR.	DTCH	MA3359	5814	50°11'	8°04'
KÖHLERS GARTEN	AN	NU0459	7620	48°23'	9°03'	KÖHLGRABEN	VAL	NB4513	5323	50°40'	9°38'
KÖHLERS GR.	DTCH	PA7940	6035	49°59'	11°30'	KÖHLGRABEN	FRST	PU2066	7529	48°26'	10°37'
KÖHLERS MOOR	MRSH	NE3530	2423	53°31'	9°32'	KÖHLGRABEN	DTCH	MV3413	7114	48°52'	8°06'
KÖHLERS NÜRRE	AN	MT1176	8312	47°38'	7°49'	KÖHLGRABEN	FRST	MU8552	7618	48°19'	8°48'
KÖHLERS-B.	HILL	NA1769	5721	50°16'	9°14'	KÖHLGRABEN	DTCH	PU1252	7629	48°19'	10°31'
KÖHLERS-B.	MT	NB9221	5227	50°44'	10°18'	KÖHLGRABEN	FRST	PU5407	8032	47°54'	11°04'
KÖHLERS-BR.	WELL	NA3929	6023	49°55'	9°32'	KÖHLGRABEN	DTCH	MU8201	8118	47°52'	8°46'
KÖHLERS-GR.	DTCH	PA7840	6034	49°59'	11°29'	KÖHLGRABEN	DTCH	PU5089	7332	48°38'	11°02'
KÖHLERS-KPFCHN	HILL	PC1320	4329	51°37'	10°38'	KÖHLGRABEN	FRST	NB9320	5227	50°43'	10°19'
KÖHLERSÄCKER	AN	NB3019	5222	50°43'	9°25'	KÖHLGRABEN	FARM	NB7426	5226	50°47'	10°03'
KÖHLERSAU	MDW	NA2167	5721	50°15'	9°17'	KÖHLGRABEN	FRST	NB8842	5027	50°55'	10°11'
KÖHLERSBACH	AN	MU3540	7714	48°13'	8°08'	KÖHLGRABEN	FRST	NB9140	5027	50°54'	10°17'
KÖHLERSBERG	FRST	NU7544	7726	48°15'	10°01'	KÖHLGRABEN	DTCH	QT2486	8337	47°41'	11°59'
KÖHLERSBERG-A.	BLDG	PT0157	8528	47°27'	10°20'	KÖHLGRABENB.	STRM	MU8552	7618	48°19'	8°48'
KÖHLERSBODEN	FRST	NA3201	6322	49°40'	9°26'	KÖHLGRABENWAND	FRST	NB8027	5226	50°47'	10°08'
KÖHLERSBORN	SPRG	NB6302	5425	50°34'	9°53'	KÖHLGRÄBLEIN	DTCH	MT2074	8313	47°37'	7°56'
KÖHLERSBORN	SPRG	NA6899	5425	50°32'	9°58'	KÖHLGRAF	BLDG	MU3720	7914	48°02'	8°10'
KÖHLERSBRUNNEN	WELL	MT1176	8312	47°38'	7°49'	KÖHLGREIBERG	FRST	UQ4724	7043	48°57'	12°55'

NAME	DESIGNATION	GRID REF.	SHEET NO.	LAT.	LONG.	NAME	DESIGNATION	GRID REF.	SHEET NO.	LAT.	LONG.	
KOHLGRUB	FARM	UN2991	8242	47°45'	12°43'	KOHLHALOE	SLP	NU1155	7620	48°21'	9°09'	
KOHLGRUB	FARM	PT5381	8332	47°40'	11°02'	KOHLHALOE	FRST	MU7642	7718	48°14'	8°41'	
KOHLGRUB	FARM	TN9193	8239	47°45'	12°13'	KOHLHALDE	AN	MT9991	8219	47°46'	8°59'	
KOHLGRUB	FARM	UP0031	7839	48°06'	12°19'	KOHLHALDEN	FRST	MU6902	8117	47°52'	8°35'	
KOHLGRUB	MDW	NU3865	7523	48°26'	9°31'	KOHLHALDEN	FRST	MT4794	8115	47°48'	8°17'	
KOHLGRUB	AN	MT5494	8116	47°48'	8°23'	KOHLHALDEN	FRST	MT2398	8113	47°50'	7°58'	
KOHLGRUB	AN	MU4900	8115	47°51'	8°19'	KOHLHALDENBACH	STRM	NV4409	7123	48°50'	9°36'	
KOHLGRUB-H.	FARM	UP0122	7940	48°01'	12°20'	KOHLHALDER TANNE	MONU	MT4794	8115	47°48'	8°17'	
KOHLGRUBE	FRST	VP0299	7248	48°44'	13°40'	KOHLHARUT	POPL	M80921	5212	50°44'	7°43'	
KOHLGRUBE	FRST	MT0297	8112	47°49'	7°41'	KOHLHASEN-M./KLOSTER-M./	MILL	MA3745	5914	50°03'	8°07'	
KOHLGRUBE	AN	MA8534	6018	49°57'	8°47'	KOHLHAU	AN	NU8388	7326	48°38'	10°08'	
KOHLGRUBE	AN	MU6645	7717	48°15'	8°32'	KOHLHAU	FRST	UR0251	5939	50°05'	12°14'	
KOHLGRUBE	FRST	MU8273	7418	48°31'	8°46'	KOHLHAU	FRST	NU3574	7422	48°31'	9°28'	
KOHLGRUBE	AN	MU7673	7418	48°31'	8°41'	KOHLHAU	FRST	NV3410	7122	48°50'	9°28'	
KOHLGRUBE	FRST	MU5480	7416	48°34'	8°23'	KOHLHAU	FRST	NU3607	7122	48°49'	9°29'	
KOHLGRUBE	AN	MU7380	7417	48°34'	8°38'	KOHLHAU	FRST	NV5112	7124	48°51'	9°42'	
KOHLGRUBE	AN	NV6020	7024	48°56'	9°49'	KOHLHAU	FRST	NU4654	7623	48°20'	9°37'	
KOHLGRUBE	AN	NU2372	7421	48°30'	9°19'	KOHLHAU	FRST	NU3994	7323	48°42'	9°32'	
KOHLGRUBE	AN	M88903	5419	50°35'	8°50'	KOHLHAU	FRST	NU3440	7722	48°13'	9°28'	
KOHLGRUBE	POPL	L88055	4909	51°02'	7°17'	KOHLHAU	FRST	NU3040	7722	48°13'	9°24'	
KOHLGRUBE	FRST	MU7471	7517	48°29'	8°39'	KOHLHAU	FRST	NU2141	7721	48°13'	9°17'	
KOHLGRUBE	FRST	NV9511	7127	48°51'	10°17'	KOHLHAU	FRST	NU0864	7320	48°40'	9°04'	
KOHLGRUBE	FRST	NU0864	7520	48°26'	9°07'	KOHLHAU	FRST	MT9291	8219	47°46'	8°53'	
KOHLGRUBE	VAL	MU3954	7615	48°20'	8°11'	KOHLHAU	FRST	NU1522	7921	48°03'	9°12'	
KOHLGRUBE	FRST	N88134	5126	50°51'	10°09'	KOHLHAU	FRST	NU1616	7921	48°00'	9°13'	
KOHLGRUBE	FARM	L88561	4910	51°05'	7°22'	KOHLHAU	FRST	NU1120	7920	48°02'	9°09'	
KOHLGRUBE	VAL	NT8381	8326	47°41'	10°07'	KOHLHAU	FRST	NV7428	6926	49°00'	10°01'	
KOHLGRUBE	AN	MT6871	8417	47°35'	8°34'	KOHLHAU	FRST	NV4427	6923	49°00'	9°36'	
KOHLGRUBE	AN	MT0471	8412	47°35'	7°43'	KOHLHAU	RUIIN	NV5735	6924	49°04'	9°47'	
KOHLGRUBE	FRST	MU9647	7719	48°17'	8°57'	KOHLHAU	FRST	NV3128	6922	49°00'	9°25'	
KOHLGRUBE	FRST	MU4470	7515	48°29'	8°14'	KOHLHAU	FRST	NU6579	7425	48°34'	9°53'	
KOHLGRUBE	FARM	MU3342	7714	48°14'	8°06'	KOHLHAU	FRST	NU8880	7427	48°34'	10°11'	
KOHLGRUBEN	AN	MT6196	8116	47°49'	8°29'	KOHLHAU	FRST	NU3973	7423	48°30'	9°32'	
KOHLGRUBEN	FRST	MT6589	8217	47°45'	8°32'	KOHLHAU	FRST	NU0380	7420	48°34'	9°02'	
KOHLGRUBENWALD	FRST	MU6631	7817	48°08'	8°32'	KOHLHAU	FRST	LA6304	6308	49°40'	7°06'	
KOHLGRÜBLE	FRST	MU2220	7913	48°02'	7°57'	KOHLHAU	FRST	NV3742	6823	49°08'	9°31'	
KOHLGRÜBLE	AN	NU1349	7721	48°18'	9°11'	KOHLHAU	FRST	NU0746	7720	48°16'	9°05'	
KOHLGRUND	AN	MU8679	7418	48°34'	8°49'	KOHLHAU	FRST	NU1448	7721	48°17'	9°11'	
KOHLGRUND	VAL	NA2716	6122	49°48'	9°23'	KOHLHAU	FRST	NU4065	7523	48°26'	9°32'	
KOHLGRUND	FRST	PU5765	7532	48°25'	11°07'	KOHLHAU	FRST	NU2062	7521	48°25'	9°16'	
KOHLGRUND	VAL	NU4562	7523	48°25'	9°37'	KOHLHAU	FRST	NU3471	7522	48°29'	9°28'	
KOHLGRUND	VAL	NA4064	5723	50°14'	9°34'	KOHLHAU	FRST	MU7202	8117	47°52'	8°38'	
KOHLGRUND	FRST	NC3406	4422	51°30'	9°29'	KOHLHAU	FRST	NU1515	8021	47°59'	9°12'	
KOHLGRUND	VAL	NC4214	4423	51°34'	9°37'	KOHLHAU	FRST	NV3933	6923	49°03'	9°32'	
KOHLGRUND	VAL	NC7410	4426	51°32'	10°04'	KOHLHAU	FRST	NV5734	6924	49°03'	9°47'	
KOHLGRUND	VAL	N89021	5227	50°44'	10°17'	KOHLHAU	AN	NV3330	6922	49°01'	9°27'	
KOHLGRUND	VAL	N81697	4521	51°25'	9°14'	KOHLHAU	AN	NV7427	7026	48°59'	10°01'	
KOHLGRUND	VAL	N86797	4525	51°25'	9°58'	KOHLHAU	FRST	NV8828	7027	49°00'	10°12'	
KOHLGRUND	POPL	M89698	4519	51°26'	8°56'	KOHLHAU	AN	NU4880	7423	48°34'	9°39'	
KOHLGRUND	VAL	MA8813	6219	49°46'	8°50'	KOHLHAU	FRST	NU1099	7220	48°45'	9°08'	
KOHLGRUND	POPL	NA5697	5424	50°31'	9°47'	KOHLHAU	FRST	NU0099	7220	48°45'	9°00'	
KOHLGRUND	VAL	NA5597	5424	50°31'	9°47'	KOHLHAU	FRST	NU5099	7224	48°44'	9°41'	
KOHLGRUND	VAL	MC8649	4118	51°53'	8°48'	KOHLHAU	FRST	NU6799	7225	48°44'	9°55'	
KOHLGRUNDLE	SLP	MU6292	7316	48°41'	8°29'	KOHLHAU	FRST	NV8504	7226	48°47'	10°10'	
KOHLH.	BLDG	NU2156	7621	48°21'	9°17'	KOHLHAU	FRST	NV7704	7226	48°47'	10°03'	
KOHLHAAG	FRST	MA3848	5914	50°05'	8°08'	KOHLHAU	FRST	NV8604	7227	48°47'	10°10'	
KOHLHAASER M.	MILL	LA7575	5609	50°19'	7°14'	KOHLHAU	FRST	NU5795	7224	48°42'	9°46'	
KOHLHACK	MT	MA3399	5414	50°32'	8°03'	KOHLHAU	FRST	NU9595	7227	48°42'	10°17'	
KOHLHAG	FRST	N81900	5421	50°33'	9°16'	KOHLHAU	AN	NV3720	7023	48°56'	9°31'	
KOHLHAG	AN	NA1198	5420	50°32'	9°10'	KOHLHAU	FRST	NV4427	7023	49°00'	9°36'	
KOHLHAG	HILL	NAD693	5520	50°29'	9°05'	KOHLHAU	FRST	NV4556	6723	49°15'	9°37'	
KOHLHAGEN	VAL	M85575	4716	51°13'	8°22'	KOHLHAU	FRST	MA3898	5414	50°32'	8°08'	
KOHLHAGEN	MT	M84772	4815	51°12'	8°14'	KOHLHAU	FRST	NU4339	7723	48°12'	9°35'	
KOHLHAGEN	FRST	N80184	4620	51°18'	9°01'	KOHLHAU	AN	NV3542	6822	49°08'	9°29'	
KOHLHAGENWIESE	MUW	N81676	4721	51°14'	9°14'	KOHLHAU	FRST	NV9607	7127	48°48'	10°19'	
KOHLHANN	FRST	MT	M82267	4813	51°09'	7°53'	KOHLHAU	FRST	NU0220	7920	48°02'	9°02'
KOHLHA I	FRST	NC7353	4026	51°55'	10°04'	KOHLHAU	FRST	NU4338	7823	48°12'	9°35'	
KOHLHA I	MT	NC4053	4023	51°56'	9°35'	KOHLHAUE	MT	PA7985	5635	50°23'	11°31'	
KOHLHA I	HILL	NC4634	4224	51°45'	9°40'	KOHLHAUFELD	AN	NV8703	7227	48°46'	10°11'	
KOHLHA I	RDGE	NC4533	4223	51°45'	9°39'	KOHLHAUFEN WEG	RUD	MA9930	6019	49°55'	8°59'	
KOHLHA I	FRST	PC2283	3830	52°11'	10°47'	KOHLHAUFER-B.	SLP	MV0065	6611	49°20'	7°37'	
KOHLHA I N	FRST	N82907	5322	50°37'	9°25'	KOHLHAUFMÜHLE	MILL	TP8903	8139	47°51'	12°11'	
KOHLHALDE	AN	NU6266	7525	48°27'	9°50'	KOHLHAUFMÜHLE	MILL	TN8290	8238	47°44'	12°05'	
KOHLHALDE	FRST	NU5064	7524	48°26'	9°41'	KOHLHAUG	AN	NA0985	5520	50°25'	9°08'	
KOHLHALDE	FRST	MU7613	8018	47°58'	8°41'	KOHLHAUG	FRST	N81017	5220	50°42'	9°08'	
KOHLHALDE	FRST	MU5305	8116	47°54'	8°22'	KOHLHAUHÄUSER	POPL	PA7593	5534	50°28'	11°28'	
KOHLHALDE	FRST	NV6526	7025	48°59'	9°53'	KOHLHAUHÜTTE	BLDG	MU5368	7516	48°28'	8°22'	
KOHLHALDE	FRST	NU6592	7325	48°41'	9°53'	KOHLHÄULE	SLP	MU7039	7717	48°12'	8°36'	
KOHLHALDE	FRST	NV8913	7127	48°52'	10°13'	KOHLHÄULE	FRST	NU1141	7720	48°13'	9°09'	
KOHLHALOE	SLP	MU8222	7918	48°03'	8°46'	KOHLHÄULE	FRST	NU2249	7721	48°18'	9°18'	
KOHLHALOE	AN	NV2866	6622	49°21'	9°23'	KOHLHÄULE	FRST	NV5733	6924	49°03'	9°47'	
KOHLHALDE	FRST	NU6069	7524	48°28'	9°49'	KOHLHÄULE	SLP	NU3846	7723	48°16'	9°31'	
KOHLHALDE	FRST	MU5954	7616	48°20'	8°27'	KOHLHÄULE	FRST	MU9788	7319	48°39'	8°58'	
KOHLHALDE	SLP	MU7450	7617	48°18'	8°39'	KOHLHÄULE	SLP	MU1738	7817	48°12'	8°37'	

NAME	DESIGNATION	GRID REF.	SHEET NO.	LAT.	LONG.	NAME	DESIGNATION	GRID REF.	SHEET NO.	LAT.	LONG.
KOHLHÄULE	FRST	NU8288	7326	48°38'	10°07'	KOHLHÜTTE	FRST	MT5265	8416	47°32'	8°22'
KOHLHÄULE	FRST	NU5758	7624	48°22'	9°46'	KOHLHÜTTE	FARM	TR8518	6238	49°47'	12°01'
KOHLHÄULE	FRST	NU2055	7621	48°21'	9°16'	KOHLHÜTTENBACH	DTCH	PT4780	8331	47°39'	10°58'
KOHLHÄULE	FRST	NU2548	7722	48°17'	9°20'	KOHLHÜTTENBUCK	AN	MU6102	8116	47°52'	8°29'
KOHLHÄULER	FRST	NU1231	7821	48°08'	9°10'	KOHLHÜTTENKOPF	FRST	MT2998	8114	47°50'	8°03'
KOHLHAUPT	MT	N82517	5222	50°42'	9°21'	KOHLHÜTTENMOOSBÄCHLE	DTCH	MT1894	8213	47°48'	7°55'
KOHLHAUPTLE	FRST	MU9931	7819	48°08'	8°59'	KOHLI	FRST	PC0687	3729	52°13'	10°33'
KOHLHAUS	EST	LC5625	4307	51°39'	6°55'	KOHLICH	FRST	NV0697	6320	49°37'	9°05'
KOHLHAUS	FARM	NT5389	8224	47°45'	9°43'	KOHLIG	AN	NC5950	4125	51°54'	9°52'
KOHLHAUS	FARM	NT5987	8224	47°44'	9°47'	KOHLIGS-B.	HILL	NC7911	4426	51°33'	10°08'
KOHLHAUS	POPL	NA4897	5424	50°31'	9°41'	KÖHLING	AN	NF9815	1729	54°16'	10°30'
KOHLHAUS	FARM	U06009	7144	48°49'	13°05'	KÖHLINGEN	POPL	PO2298	2731	53°13'	10°50'
KOHLHAUS	POPL	NU5711	8024	47°57'	9°46'	KÖHLINGERS M.	MILL	MA6397	5416	50°31'	8°29'
KOHLHAUSEN	POPL	N84731	5124	50°50'	9°40'	KÖHLIS	FARM	PT0081	8328	47°40'	10°20'
KOHLHAUSER	POPL	NT6487	8225	47°44'	9°51'	KÖHLIS-B.	DTCH	PT0081	8328	47°40'	10°20'
KOHLHÄUSL.	FARM	UN3944	8243	47°47'	12°51'	KOHLKAMMER	FRST	NV2833	6922	49°03'	9°23'
KOHLHÄUSLE	POPL	MU6293	7316	48°41'	8°29'	KOHLKAUL	POPL	L87123	5209	50°45'	7°10'
KOHLHAUWEG	ROAD	NU0591	7320	48°40'	9°04'	KOHLKAUL EHEM.EREMITAGE	CHCH	LA0075	5603	50°18'	6°11'
KOHLHECK	AN	MA4068	5715	50°16'	8°10'	KOHLKL.	VAL	NV6525	7025	48°58'	9°53'
KOHLHECK	FRST	MA4149	5915	50°05'	8°11'	KOHLKLINGE	VAL	NV5030	6924	49°01'	9°41'
KOHLHECK	FRST	MA1997	5413	50°31'	7°52'	KOHLKLINGE	GRGE	NV4016	7023	48°54'	9°33'
KOHLHECKE	FRST	NA1347	5921	50°04'	9°11'	KOHLKLINGE	GRGE	MU9882	7419	48°35'	8°58'
KOHLHECKE	MUW	NA2789	5522	50°27'	9°23'	KOHLKLINGE	STRM	MV9586	7319	48°38'	8°56'
KOHLHECKEN	FRST	MV7999	6318	49°39'	8°43'	KOHLKOPF	AN	MV4022	7015	48°57'	8°11'
KOHLHEIM	POPL	U06160	6744	49°17'	13°05'	KOHLKOPF	HILL	NM8457	7826	48°11'	10°08'
KOHLHEPPSHOF	FARM	NC2608	4422	51°31'	9°22'	KOHLKOPF	HILL	MU9938	5119	50°54'	8°59'
KOHLHIESL	FARM	UN4875	8343	47°37'	12°59'	KOHLKOPF	HILL	NB4757	4924	51°04'	9°40'
KOHLHOF	FARM	NT3387	8222	47°44'	9°26'	KOHLKOPF	HILL	NU0845	7720	48°15'	9°07'
KOHLHOF	FARM	U01468	6640	49°20'	12°24'	KOHLKOPF	HILL	LV7163	6609	49°18'	7°14'
KOHLHOF	EST	UV4913	7143	53°21'	12°44'	KOHLLAINE	DTCH	PT7279	8333	47°38'	11°17'
KOHLHOF	FARM	PV2531	6930	49°01'	10°43'	KOHLLEITE	SLP	QV0589	6437	49°31'	11°50'
KOHLHOF	AN	MF9433	1519	54°27'	8°55'	KOHLLEITE	SLP	PA8750	5935	50°04'	11°37'
KOHLHOF	FARM	P08280	7434	48°33'	11°28'	KOHLLEITE	FRST	PA8065	5735	50°13'	11°31'
KOHLHOF	BLOG	MV8281	6518	49°29'	8°45'	KOHLLEITE	RUGE	PT7881	8334	47°39'	11°22'
KOHLHOF	FARM	NV4241	6823	49°07'	9°35'	KOHLLEITE	SLP	UQ8811	7146	48°50'	13°28'
KOHLHOF	AN	MU6300	8117	47°51'	8°31'	KOHLLEITEN	HILL	PV8179	6535	49°26'	11°30'
KOHLHOF	MFRSH	MD9199	2719	53°14'	8°52'	KOHLLEITEN	FRST	PT6694	8233	47°47'	11°13'
KOHLHOF	BLOG	ME4518	2515	53°24'	8°10'	KOHLLEITEN	FRST	UP9894	7347	48°41'	13°37'
KOHLHOF	AN	MA6811	6217	49°45'	8°34'	KOHLLEITEN	FARM	UP6258	7644	48°22'	13°08'
KOHLHOF	POPL	MV5672	6516	49°24'	8°23'	KOHLLEITEN	FARM	UP6255	7644	48°20'	13°08'
KOHLHOF	FARM	NV0756	6720	49°15'	9°06'	KOHLLOCH	FRST	N87637	5126	50°53'	10°05'
KOHLHOF	POPL	LV7265	6609	49°19'	7°14'	KOHLLOCH	FRST	MU6186	7316	48°38'	8°28'
KOHLHOF	POPL	LV7264	6609	49°19'	7°14'	KOHLLOCH	FRST	MU6086	7316	48°37'	8°28'
KOHLHOF SCHN.	ROAD	MA6711	6217	49°45'	8°32'	KOHLLOCHKL.	VAL	NV6126	7025	48°59'	9°50'
KOHLHOFEN	FARM	PT4285	8231	47°42'	10°53'	KOHLLOFFEL	FARM	NT3296	8122	47°49'	9°26'
KOHLHOFER-GR.	DTCH	PT4285	8231	47°42'	10°53'	KOHLLOFFELHOF	FARM	NU0409	8020	47°56'	9°03'
KOHLHOFERSTIGE	ROAD	MV7971	6618	49°23'	8°43'	KOHLLOH	FRST	TR8419	6238	49°47'	12°00'
KOHLHÖFLE	FARM	NV7211	7125	48°51'	9°59'	KOHLLOHE	FRST	UQ931	6040	49°54'	12°20'
KOHLHÖFS-B.	DTCH	NO1624	3421	52°34'	9°14'	KOHLLOHE	FRST	TR8596	6438	49°35'	12°02'
KOHLHÖFWESEN	MUW	MT8792	8218	47°47'	8°50'	KOHLLOHESEE	LAKE	TR9528	6138	49°52'	12°09'
KOHLHÖLLEN	FRST	PA5280	5632	50°21'	11°08'	KOHLLOHWEG	ROAD	NU2909	8022	47°56'	9°23'
KOHLHÖLZ	MUW	MU0933	7812	48°09'	7°47'	KOHLMÄHDER	AN	NU7990	7326	48°39'	10°04'
KOHLHÖLZ	FRST	MU7317	7917	48°00'	8°38'	KOHLMAIS	FRST	UN4191	8243	47°45'	12°53'
KOHLHÖLZ	FRST	MT5673	8316	47°36'	8°25'	KOHLMAIS	FRST	UN1892	8241	47°45'	12°34'
KOHLHÖLZ	FRST	MT5179	8316	47°40'	8°21'	KOHLMAISEL	FRST	PA7370	5734	50°15'	11°26'
KOHLHÖLZ	FRST	NT5588	8224	47°45'	9°44'	KOHLMAN	FARM	UQ0631	7840	48°06'	12°23'
KOHLHÖLZ	FRST	NV6710	7125	48°50'	9°55'	KOHLMANN-S.	MT	QV0962	6737	49°16'	11°52'
KOHLHÖLZ	FRST	TP8057	7638	48°20'	12°02'	KOHLMANNSEUGE	FRST	QV1293	6437	49°33'	11°56'
KOHLHÖLZ	FRST	UV4816	7143	53°22'	12°43'	KOHLMANNSKLINGE	VAL	NV5728	6924	49°00'	9°47'
KOHLHÖLZ	FRST	MT7387	8217	47°44'	8°38'	KOHLMATTHOF	FARM	MT1663	8413	47°31'	7°53'
KOHLHÖLZ	AN	NU5621	7924	48°02'	9°45'	KOHLMATTSCHLAG	AN	MT0183	8312	47°42'	7°41'
KOHLHÖLZ	FRST	NV6863	6625	49°19'	9°56'	KOHLMEIER	POPL	MC9285	3719	52°13'	8°53'
KOHLHÖLZ	FARM	MU5937	7816	48°11'	8°27'	KOHLMESS	HILL	LAY808	6211	49°43'	7°35'
KOHLHÖLZ	FRST	PU7082	7433	48°34'	11°18'	KOHLMESSERHAUS	BLOG	QA0850	5937	50°04'	11°55'
KOHLHÖLZ	FRST	PA5765	5733	50°13'	11°12'	KOHLMISS	FARM	MT3786	8215	47°43'	8°10'
KOHLHÖLZ	FRST	NU2815	8022	47°59'	9°23'	KOHLMOOR	MFRSH	NE0134	2420	53°33'	9°01'
KOHLHÖLZ	MUW	NU1378	7421	48°33'	9°11'	KOHLMOOR	SCRB	NE0240	8220	53°36'	9°02'
KOHLHÖLZ	FRST	QV1183	6537	49°28'	11°55'	KOHLMOOS	MFRSH	PT7085	8233	47°42'	11°16'
KOHLHÖLZ	FRST	QV1042	6837	49°06'	11°53'	KOHLMÜHLB.	STRM	UQ2444	6841	49°07'	12°35'
KOHLHÖLZCHEN	MT	MU3578	4714	51°15'	8°04'	KOHLMÜHLE	MILL	UQ0586	6439	49°30'	12°19'
KOHLHÖLZLE	FRST	NV6531	6925	49°02'	9°53'	KOHLMÜHLE	MILL	QV0343	6836	49°06'	11°47'
KOHLHÖSL.	FARM	UN3596	8242	47°48'	12°48'	KOHLMÜHLE	MILL	UQ0586	7436	48°36'	11°47'
KOHLHÜBEL	MT	MV1691	6413	49°34'	7°50'	KOHLMÜHLE	MILL	UQ2344	6841	49°07'	12°34'
KOHLHÜBEL	HILL	MV0969	6612	49°22'	7°45'	KOHLMÜHLE	MILL	PV0967	6629	49°21'	10°30'
KOHLHÜBEL	HILL	U01073	6640	49°23'	12°23'	KOHLMÜHLE	MILL	QV1780	6537	49°26'	11°59'
KOHLHÜBEL	FRST	MU6391	7316	48°40'	8°30'	KOHLMÜHLE	MILL	PV5733	6932	49°02'	11°09'
KOHLHUNDEN	POPL	PT2190	8229	47°45'	10°37'	KOHLMÜHLE	MILL	PV9624	7036	48°56'	11°41'
KOHLHUNDEN-B.	DTCH	PT2783	8330	47°41'	10°41'	KOHLMÜSSE	MFRSH	MU7196	7217	48°43'	8°37'
KOHLHUSEN	FARM	LQ9789	2810	53°08'	7°28'	KOHLNBERG	POPL	UQ6629	6945	49°00'	13°10'
KOHLHÜTTE	AN	NV1968	6621	49°22'	9°16'	KOHLÖD	FARM	UP4448	7743	48°16'	12°54'
KOHLHÜTTE	FRST	UR1805	6340	49°40'	12°29'	KOHLÖF	POPL	MV8070	6618	49°23'	8°43'
KOHLHÜTTE	FARM	MA2403	6313	49°40'	7°57'	KOHLÖFEN	AN	NU6023	7924	48°03'	9°49'
KOHLHÜTTE	BLOG	MU3720	7914	48°02'	8°10'	KOHLÖFEN-B.	HILL	PA9101	6335	49°38'	11°39'
KOHLHÜTTE	AN	MT2888	8214	47°44'	8°02'	KOHLPFAD	AN	NV1741	6821	49°07'	9°14'

NAME	DESIGNATION	GRID REF.	SHEET NO.	LAT.	LONG.	NAME	DESIGNATION	GRID REF.	SHEET NO.	LAT.	LONG.
KOHLPFAD	ROAD	NV1740	6821	49°07'	9°14'	KOHLPLATTE	FRST	MV6603	7217	48°47'	8°32'
KOHLPL.	SO	NU7445	7726	48°15'	10°00'	KOHLPLATTE	FRST	NA8360	5827	50°11'	10°10'
KOHLPL.	SO	NU3867	7523	48°27'	9°31'	KOHLPLATTE	FRST	NA9055	5827	50°08'	10°16'
KOHLPL.	SO	NV4031	6923	49°02'	9°33'	KOHLPLATTE	FRST	MU6696	7217	48°43'	8°32'
KOHLPL.	SO	NV3635	6922	49°04'	9°29'	KOHLPLATTE	FRST	MU8598	7218	48°44'	8°48'
KOHLPL.	SO	NV3235	6922	49°04'	9°26'	KOHLPLATTE	FRST	N80915	5320	50°41'	9°08'
KOHLPL.	SO	NU7397	7225	48°44'	9°59'	KOHLPLATTE	FRST	MA9269	5719	50°16'	8°53'
KOHLPL.	SO	NU7999	7226	48°44'	10°04'	KOHLPLATTE	AN	NV3367	6622	49°21'	9°27'
KOHLPL.	SO	NV9101	7227	48°45'	10°14'	KOHLPLATTE	AN	NV3307	7122	48°49'	9°27'
KOHLPLACK	FRST	LA7346	5909	50°03'	7°14'	KOHLPLATTE	AN	MA9018	6119	49°49'	8°52'
KOHLPLACKEN	FRST	LA9426	6111	49°53'	7°31'	KOHLPLATTE	FRST	NU4492	7323	48°41'	9°36'
KOHLPLATT	AN	MV6721	7017	48°56'	8°33'	KOHLPLATTE	MT	PV7328	7034	48°59'	11°22'
KOHLPLATTALLEE	ROAD	MV3231	6914	49°02'	8°04'	KOHLPLATTE	FRST	MV3231	6914	49°02'	8°04'
KOHLPLATTBR.	WELL	NU2685	7322	48°37'	9°21'	KOHLPLATTE	FRST	MV4234	6915	49°03'	8°13'
KOHLPLATTE	AN	MV7846	6818	49°10'	8°42'	KOHLPLATTE	FRST	MU6287	7316	48°38'	8°29'
KOHLPLATTE	ROGE	NV9064	6627	49°19'	10°14'	KOHLPLATTE	FRST	MU6187	7316	48°38'	8°28'
KOHLPLATTE	HILL	NV9375	6527	49°25'	10°17'	KOHLPLATTTEL	FRST	MV4800	7215	48°45'	8°17'
KOHLPLATTE	FRST	UP2605	8142	47°52'	12°40'	KOHLPLATTEN	FRST	MU5169	7516	48°28'	8°20'
KOHLPLATTE	FRST	MA6033	6016	49°57'	8°26'	KOHLPLATTEN	SO	N8598	7226	48°44'	10°10'
KOHLPLATTE	FRST	NA5425	6124	49°52'	9°45'	KOHLPLATTEN	FRST	NV8800	7227	48°45'	10°12'
KOHLPLATTE	AN	NV3685	6423	49°31'	9°30'	KOHLPLATTEN	FRST	MV9957	6719	49°16'	8°59'
KOHLPLATTE	AN	NU4318	7923	48°01'	9°35'	KOHLPLATTEN	SO	NU4030	6923	49°01'	9°33'
KOHLPLATTE	FRST	NV2270	6621	49°23'	9°18'	KOHLPLATTEN	SO	NU9093	7327	48°41'	10°13'
KOHLPLATTE	FRST	NV7233	6925	49°03'	9°59'	KOHLPLATTEN	FRST	PV6624	7033	48°57'	11°16'
KOHLPLATTE	FRST	NA0812	6220	49°46'	9°07'	KOHLPLATTEN 5CHN.	ROAD	N81309	5321	50°38'	9°11'
KOHLPLATTE	FRST	NV5166	6624	49°21'	9°42'	KOHLPLATTENALLEE	ROAD	NU3923	7923	48°03'	9°31'
KOHLPLATTE	FRST	NA6338	6025	49°59'	9°53'	KOHLPLATTENALLEE	ROAD	NU1285	7321	48°37'	9°10'
KOHLPLATTE	FRST	MV7797	6318	49°37'	8°41'	KOHLPLATTENBUHEL	FRST	NT4778	8323	47°39'	9°38'
KOHLPLATTE	FRST	MV8096	6318	49°37'	8°43'	KOHLPLATTENHAU	FRST	NU3642	7722	48°14'	9°29'
KOHLPLATTE	FRST	MV7895	6318	49°36'	8°42'	KOHLPLATTENHUTTE	BLDG	NV4215	7123	48°53'	9°34'
KOHLPLATTE	FRST	MU6576	7417	48°32'	8°32'	KOHLPLATTENKLINGE	GRGE	NV2162	6621	49°19'	9°17'
KOHLPLATTE	AN	MV6023	7016	48°57'	8°27'	KOHLPLATTENKLINGE	GRGE	NU1077	7420	48°33'	9°08'
KOHLPLATTE	AN	MV6222	7016	48°57'	8°29'	KOHLPLATTENSCHLAG	FRST	MV5234	6916	49°03'	8°20'
KOHLPLATTE	AN	NA5948	5924	50°05'	9°49'	KOHLPLATTENSCHLAG	FRST	MV9762	6619	49°19'	8°58'
KOHLPLATTE	AN	NV4145	6823	49°09'	9°34'	KOHLPLATTENSCHLAG	FRST	NA2358	5821	50°10'	9°19'
KOHLPLATTE	FRST	MU5467	7516	48°27'	8°23'	KOHLPLATTENSCHLAG	FRST	MV6142	6816	49°08'	8°28'
KOHLPLATTE	MDW	NU4468	7523	48°28'	9°35'	KOHLPLATTENWEG	ROAD	MU8705	8018	47°54'	8°50'
KOHLPLATTE	AN	NU4061	7523	48°24'	9°32'	KOHLPLATTENWEG	ROAD	MV9928	6919	49°00'	8°59'
KOHLPLATTE	FRST	NU2510	8022	47°57'	9°20'	KOHLPLATZ	FRST	MT0396	8112	47°49'	7°42'
KOHLPLATTE	AN	NV1976	6521	49°26'	9°16'	KOHLPLATZ	SO	PT0155	8528	47°26'	10°20'
KOHLPLATTE	FRST	MA6609	6217	49°44'	8°32'	KOHLPLATZ	POPL	MU3515	8014	47°59'	8°08'
KOHLPLATTE	SO	NV3933	6923	49°03'	9°32'	KOHLPLATZ	AN	MU7441	7717	48°13'	8°39'
KOHLPLATTE	FRST	NV3432	6922	49°02'	9°28'	KOHLPLATZ	SO	MU4378	7415	48°33'	8°14'
KOHLPLATTE	AN	NV3531	6922	49°02'	9°29'	KOHLPLATZ	HILL	MU5175	7416	48°32'	8°20'
KOHLPLATTE	AN	NV8320	7026	48°56'	10°08'	KOHLPLATZ	FRST	MU4173	7415	48°30'	8°12'
KOHLPLATTE	AN	NV6554	6725	49°14'	9°53'	KOHLPLATZ	AN	MV5122	7016	48°57'	8°20'
KOHLPLATTE	AN	MV9003	7219	48°47'	8°52'	KOHLPLATZ	FRST	MU4601	8115	47°52'	8°17'
KOHLPLATTE	FRST	MU7398	7217	48°44'	8°38'	KOHLPLATZ	SO	MU3001	8114	47°51'	8°04'
KOHLPLATTE	SO	MU6497	7217	48°43'	8°31'	KOHLPLATZ	FRST	MU3600	8114	47°51'	8°08'
KOHLPLATTE	FRST	MU7096	7217	48°43'	8°35'	KOHLPLATZ	FRST	MT3799	8114	47°50'	8°10'
KOHLPLATTE	AN	MV9115	7119	48°53'	8°53'	KOHLPLATZ	FRST	MT3695	8114	47°48'	8°09'
KOHLPLATTE	AN	MV7316	7117	48°54'	8°38'	KOHLPLATZ	POPL	UU6234	6944	49°03'	13°07'
KOHLPLATTE	FRST	NV0100	7220	48°45'	9°01'	KOHLPLATZ	AN	MT5691	8216	47°46'	8°25'
KOHLPLATTE	SO	NV8504	7226	48°47'	10°10'	KOHLPLATZ	AN	MV4723	7015	48°57'	8°17'
KOHLPLATTE	SO	NV8503	7226	48°46'	10°10'	KOHLPLATZ	AN	MU4754	7615	48°20'	8°17'
KOHLPLATTE	SO	NV8301	7226	48°45'	10°08'	KOHLPLATZ	FRST	MV1996	6313	49°37'	7°53'
KOHLPLATTE	SO	NV8300	7226	48°45'	10°08'	KOHLPLATZ	AN	MU3817	7915	48°00'	8°10'
KOHLPLATTE	SO	NU7899	7226	48°44'	10°04'	KOHLPLATZ	FRST	MU5223	7916	48°03'	8°22'
KOHLPLATTE	SO	NV8904	7227	48°47'	10°13'	KOHLPLATZ	AN	MU6221	7916	48°02'	8°29'
KOHLPLATTE	SO	NV8902	7227	48°46'	10°13'	KOHLPLATZ	FRST	MT3882	8315	47°41'	8°10'
KOHLPLATTE	SO	NU9098	7227	48°44'	10°13'	KOHLPLATZ	FRST	MT5875	8316	47°38'	8°26'
KOHLPLATTE	AN	NU9196	7227	48°43'	10°14'	KOHLPLATZ	FRST	M83807	5314	50°37'	8°07'
KOHLPLATTE	FRST	NA1264	5721	50°14'	9°10'	KOHLPLATZ	FRST	TR9271	5738	50°15'	12°05'
KOHLPLATTE	MT	NA2966	5722	50°15'	9°25'	KOHLPLATZ	FRST	NT7994	8226	47°48'	10°03'
KOHLPLATTE	FRST	NA0346	5920	50°04'	9°02'	KOHLPLATZ	SO	MT3391	8214	47°46'	8°07'
KOHLPLATTE	FRST	MV1281	6512	49°28'	7°47'	KOHLPLATZ	FRST	MT3585	8214	47°43'	8°08'
KOHLPLATTE	AN	MV8456	6718	49°15'	8°47'	KOHLPLATZ	SO	MV3159	6714	49°17'	8°03'
KOHLPLATTE	FRST	NV0152	6720	49°13'	9°01'	KOHLPLATZ	FRST	MT1071	8412	47°35'	7°48'
KOHLPLATTE	FRST	MV3674	6514	49°25'	8°07'	KOHLPLATZ	FRST	MU1943	7713	48°14'	7°55'
KOHLPLATTE	AN	NA5800	6324	49°39'	9°48'	KOHLPLATZ	AN	M89209	5319	50°38'	8°53'
KOHLPLATTE	AN	NA3504	6322	49°41'	9°29'	KOHLPLATZ	AN	MU1236	7812	48°10'	7°49'
KOHLPLATTE	FRST	NV2594	6322	49°36'	9°21'	KOHLPLATZ-GR.	GRGE	NA1325	6121	49°53'	9°11'
KOHLPLATTE	SO	MU5563	7516	48°25'	8°23'	KOHLPLATZBACH	STRM	MU3515	8014	47°59'	8°08'
KOHLPLATTE	FRST	MU5463	7516	48°25'	8°23'	KOHLPLATZBR.	SPRG	MU2119	7913	48°01'	7°56'
KOHLPLATTE	AN	NU4539	7723	48°12'	9°37'	KOHLPLATZGR.	OTCH	MT0494	8212	47°47'	7°43'
KOHLPLATTE	AN	NU7446	7725	48°16'	10°00'	KOHLPLATZLE	FRST	MU4274	7415	48°31'	8°13'
KOHLPLATTE	FRST	NU5228	7824	48°06'	9°42'	KOHLPLATZLIE	ROAD	MU5626	7916	48°05'	8°25'
KOHLPLATTE	AN	NU6960	7625	48°23'	9°56'	KOHLPLATZLIE	ROAD	MU3817	7915	48°00'	8°10'
KOHLPLATTE	AN	NV7375	6526	49°25'	10°01'	KOHLPLATZLIE	ROAD	MU5322	7916	48°03'	8°22'
KOHLPLATTE	AN	NV7258	6725	49°16'	9°59'	KOHLPLATZLIESE	MRSH	NT5297	8124	47°49'	9°41'
KOHLPLATTE	FRST	PV5208	8032	47°54'	11°02'	KOHLPOINT	FARM	UP3548	7742	48°16'	12°47'
KOHLPLATTE	FRST	MV8085	6418	49°31'	8°43'	KOHLPOINT	POPL	UQ4519	7043	48°54'	12°53'
KOHLPLATTE	FRST	NV6075	6525	49°50'	9°50'	KOHLPOINT	FARM	UP7270	7545	48°28'	13°16'
KOHLPLATTE	MDW	MV9124	7019	48°58'	8°53'	KOHLPOINTGR.	OTCH	UQ4519	7043	48°54'	12°53'

NAME	DESIG-NATION	GRID REF.	SHEET NO.	LAT.	LONG.	NAME	DESIG-NATION	GRID REF.	SHEET NO.	LAT.	LONG.
KOHLPOTT	POPL	MC8756	4018	51°57'	8°49'	KOHLSCHNÄUE	FRST	NV5784	6924	49°03'	9°47'
KOHLRAIN	MDW	MT5681	8316	47°41'	8°25'	KOHLSCHNEUSE	ROAD	LA7124	6109	49°51'	7°13'
KOHLRAIN	FRST	NA7150	5826	50°06'	9°59'	KOHLSCHREIBERLOHTEICH	MDW	UR0160	5839	50°09'	12°13'
KOHLRAIN	FRST	NV5306	7124	48°48'	9°43'	KOHLSEIFEN	MDW	MB6873	4717	51°12'	8°32'
KOHLRAIN	FRST	NU2657	7622	48°22'	9°21'	KOHLSEIGENGR.	DTCH	UQ0634	6940	49°02'	12°21'
KOHLRAIN	AN	MU1003	8112	47°52'	7°48'	KOHLSEITE	FRST	MB7685	4618	51°19'	8°40'
KOHLRAIN	AN	NV5702	7224	48°46'	9°47'	KOHLSHOF	FARM	K89623	5202	50°43'	6°07'
KOHLRAIN	AN	NV0856	6720	49°15'	9°07'	KOHLSHOF	FARM	LC3407	4505	51°29'	6°37'
KOHLRANGEN	FRST	PA9441	6036	49°59'	11°43'	KOHLSIEFEN	STRM	LA8406	5407	50°35'	6°51'
KOHLRANGEN	FRST	NV8945	6827	49°09'	10°13'	KOHLSKATH	FARM	LC2937	4205	51°45'	6°31'
KOHLRANGEN	FRST	TR9536	6038	49°56'	12°08'	KOHLSTADEL	FRST	TR8522	6138	49°49'	12°01'
KOHLREBEN	HILL	PQ2301	3630	52°21'	10°49'	KOHLSTADT	FARM	UN1694	8241	47°46'	12°32'
KOHLRECH	FRST	MA2741	5913	50°01'	7°59'	KOHLSTADT	FARM	L89082	4710	51°17'	7°25'
KOHLREUTE	FRST	NV5731	6924	49°02'	9°47'	KOHLSTADT	POPL	MU3880	7414	48°34'	8°10'
KOHLREUTE	AN	NV5824	7024	48°58'	9°47'	KOHLSTADT	FARM	PJ7574	7534	48°30'	11°22'
KOHLREUTE	FRST	MV9212	7119	48°52'	8°53'	KOHLSTADT	FRST	NU1803	8121	47°53'	9°14'
KOHLREUTE	AN	MT4979	8315	47°40'	8°19'	KOHLSTADT	FARM	VP0585	7348/49	48°37'	13°43'
KOHLREUTE	FRST	MT5976	8316	47°38'	8°27'	KOHLSTADT	POPL	UQ3914	7142	48°51'	12°49'
KOHLREICH	FARM	MB0825	5212	50°46'	7°42'	KOHLSTADT	POPL	MC9142	4119	51°50'	8°52'
KOHLRIEGEL	MT	UQ4756	6743	49°14'	12°54'	KOHLSTADT	POPL	MC9188	8239	47°43'	12°16'
KOHLRIGER HEIDE	AN	MC7343	4117	51°50'	8°37'	KOHLSTADTER BACH	STRM	TN9588	8239	47°43'	12°16'
KOHLROD	FRST	LV7164	6609	49°19'	7°14'	KOHLSTADTER SENNE	AN	MC8844	4119	51°51'	8°50'
KOHLRODER-BRUMBERG	FRST	MV5407	7116	48°49'	8°22'	KOHLSTADTER SENNE	AN	MC8844	4119	51°50'	8°50'
KOHLRÜCK	FRST	NA7436	5128	50°52'	10°03'	KOHLSTADTERHEIDE	POPL	MC8842	4119	51°50'	8°50'
KOHLRÜCK	MT	UQ7224	7045	48°57'	13°15'	KOHLSTALL	AN	NU0410	8020	47°57'	9°03'
KOHLRÜCKEN	MT	MB6353	4916	51°02'	8°28'	KOHLSTATT	POPL	TN9499	8139	47°49'	12°15'
KOHLRÜCKEN	RDGE	MB7058	4917	51°04'	8°34'	KOHLSTATT	FRST	UP2806	8142	47°53'	12°42'
KOHLRÜTI	AN	MT7488	8217	47°45'	8°39'	KOHLSTATT	SQ	PT4856	8531	47°26'	10°58'
KOHLRÜTI	AN	MT7093	8217	47°47'	8°36'	KOHLSTATT	POPL	UQ7519	7045	48°55'	13°17'
KOHLRÜTTE	AN	MT0573	8312	47°36'	7°44'	KOHLSTATT	FRST	UQ1390	6440	49°32'	12°25'
KOHL-S-B.	HILL	PD3601	3632	52°20'	11°00'	KOHLSTATT	FARM	UP3446	7742	48°15'	12°46'
KOHL-S-M.	MILL	N83941	5023	50°55'	9°33'	KOHLSTATT	FRST	QV0052	6836	49°11'	11°45'
KOHL-SÄGMÜHLE	MILL	MU6880	7417	48°34'	8°34'	KOHLSTATT	FRST	PA7440	6034	49°59'	11°26'
KOHLSEBERG	SLP	NA3620	6123	49°50'	9°30'	KOHLSTATT	FRST	PV9702	7236	48°44'	11°41'
KOHLSEBERG	POPL	L86267	4808	51°08'	7°02'	KOHLSTATT	FRST	QV0200	7236	48°43'	11°45'
KOHLSCHACHTEN	MDW	UQ8232	6946	49°02'	13°23'	KOHLSTATT	FARM	MU2873	7414	48°30'	8°02'
KOHLSCHACHTENHÄNGE	FRST	UQ8132	6946	49°02'	13°22'	KOHLSTATT	FRST	PA7470	5734	50°15'	11°26'
KOHLSCHAU	FARM	NF1130	1521	54°25'	9°10'	KOHLSTATT	FRST	NU0741	7720	48°13'	9°05'
KOHLSCHEID	FRST	LA0338	6003	49°58'	6°15'	KOHLSTATT	AN	NU0640	7720	48°13'	9°05'
KOHLSCHEID	POPL	K89535	5102	50°50'	6°05'	KOHLSTATT	AN	NU4514	8023	47°59'	9°36'
KOHLSCHEUER	FRST	MU5465	7516	48°26'	8°23'	KOHLSTATT	FRST	NU5212	8024	47°57'	9°42'
KOHLSCHEUER	POPL	L89061	4910	51°05'	7°26'	KOHLSTATT	FRST	NU5011	8024	47°57'	9°40'
KOHLSCHEUER	FRST	MU4889	7315	48°39'	8°17'	KOHLSTATT	FRST	UQ3159	6742	49°16'	12°41'
KOHLSCHEUER	FRST	LA0716	6203	49°46'	6°19'	KOHLSTATT	FRST	UQ4054	6742	49°13'	12°48'
KOHLSCHIED	POPL	MA0978	5612	50°21'	7°43'	KOHLSTATT	FRST	UQ0636	6940	49°03'	12°20'
KOHLSCHIED-B.	STRM	MA0878	5612	50°21'	7°43'	KOHLSTATT	AN	UQ1531	6940	49°00'	12°28'
KOHLSCHLAG	FRST	MA0334	6011	49°57'	7°39'	KOHLSTATT	FRST	PA7864	5934	50°01'	11°29'
KOHLSCHLAG	FRST	UR0328	6139	49°52'	12°16'	KOHLSTATT	AN	NV3617	7022	48°54'	9°29'
KOHLSCHLAG	FRST	PV7691	6434	49°33'	11°26'	KOHLSTATT	FRST	NV6825	7025	48°58'	9°56'
KOHLSCHLAG	FRST	UQ0593	6439	49°33'	12°18'	KOHLSTATT	FRST	MU9227	7919	48°06'	8°53'
KOHLSCHLAG	FRST	UQ0192	6439	49°33'	12°15'	KOHLSTATT	FRST	UQ2978	6541	49°26'	12°38'
KOHLSCHLAG	FRST	TQ9992	6439	49°33'	12°13'	KOHLSTATT	FRST	MU8936	7819	48°11'	8°51'
KOHLSCHLAG	FRST	UQ0191	6439	49°32'	12°15'	KOHLSTATT	FRST	QV1843	6837	49°06'	11°59'
KOHLSCHLAG	FRST	NV4062	6623	49°19'	9°33'	KOHLSTATT	FRST	PU5022	7932	48°02'	11°01'
KOHLSCHLAG	FRST	TQ9599	6339	49°36'	12°10'	KOHLSTATT	FRST	MU7420	7925	48°02'	9°59'
KOHLSCHLAG	FRST	UQ0398	6339	49°36'	12°16'	KOHLSTATT	FRST	MU6229	7816	48°07'	8°29'
KOHLSCHLAG	FRST	QA0700	6337	49°37'	11°52'	KOHLSTATT	FARM	VP1290	7348/49	48°39'	13°49'
KOHLSCHLAG	FRST	PV9975	6636	49°24'	11°44'	KOHLSTATT	FARM	UM0094	8240	47°46'	12°20'
KOHLSCHLAG	FRST	LA7617	6209	49°48'	7°17'	KOHLSTATT	FRST	PA3373	5731	50°18'	10°52'
KOHLSCHLAG	FRST	QV0061	6736	49°16'	11°45'	KOHLSTATT	FRST	NA6163	5725	50°13'	9°51'
KOHLSCHLAG	FRST	PV0861	6736	49°16'	11°43'	KOHLSTATT	AN	MT8681	8318	47°41'	8°49'
KOHLSCHLAG	FRST	QV0354	6736	49°12'	11°47'	KOHLSTATT	FRST	NU7833	7826	48°09'	10°03'
KOHLSCHLAG	FRST	TQ9395	6438	49°34'	12°08'	KOHLSTATT	FRST	TR9559	5838	50°09'	12°08'
KOHLSCHLAG	FRST	UQ0395	6439	49°34'	12°16'	KOHLSTATT	FRST	PT1273	8328	47°36'	10°29'
KOHLSCHLAG	FRST	PV9893	6436	49°33'	11°44'	KOHLSTATT	FARM	NT8692	8226	47°46'	10°09'
KOHLSCHLAG	FRST	NA7044	5925	50°03'	9°59'	KOHLSTATT	FRST	PT8283	8334	47°40'	11°25'
KOHLSCHLAG	FRST	NA7381	5626	50°23'	10°02'	KOHLSTATT	FRST	UQ2884	6641	49°18'	12°38'
KOHLSCHLAG	FRST	NV4343	6823	49°08'	9°35'	KOHLSTATT	FRST	QA1420	6237	49°48'	11°58'
KOHLSCHLAG	POPL	UQ1156	6740	49°14'	12°24'	KOHLSTATT	FRST	UN4671	8443	47°34'	12°57'
KOHLSCHLAG	FRST	NV3533	6922	49°03'	9°29'	KOHLSTATT	MDW	PT9170	8435	47°33'	11°32'
KOHLSCHLAG	FRST	N83246	5022	50°58'	9°28'	KOHLSTATT	POPL	TN8877	8339	47°37'	12°11'
KOHLSCHLAG	AN	NV2699	6322	49°39'	9°22'	KOHLSTATT	FRST	UQ6414	7144	48°52'	13°09'
KOHLSCHLAG	FRST	UQ2582	6541	49°28'	12°35'	KOHLSTATT	AN	PU3204	8130	47°52'	10°46'
KOHLSCHLAG	FRST	NC2413	4422	51°34'	9°21'	KOHLSTATT	FARM	UN4496	8143	47°48'	12°55'
KOHLSCHLAG	FRST	NC4313	4423	51°34'	9°37'	KOHLSTATT	BLDG	UN5276	8344	47°37'	13°02'
KOHLSCHLAG	FRST	TQ9386	6538	49°29'	12°08'	KOHLSTATT	POPL	UQ0809	7147	48°49'	13°37'
KOHLSCHLAG	FRST	MA1900	6313	49°39'	7°53'	KOHLSTATT /-STÄTTEN/	FARM	TQ8444	6838	49°07'	12°02'
KOHLSCHLAG	FRST	UQ1072	6640	49°22'	12°23'	KOHLSTATT-B.	HILL	NU8632	7826	48°08'	10°10'
KOHLSCHLAG	FRST	PA9411	6236	49°43'	11°41'	KOHLSTATT-B.	STRM	PU5116	8032	47°59'	11°01'
KOHLSCHLAG	MDW	PV6727	7033	48°58'	11°17'	KOHLSTATT-B.	DTCH	PU3106	8142	47°53'	12°44'
KOHLSCHLAG	FRST	TQ8245	6838	49°07'	12°01'	KOHLSTATT-B.	STRM	UQ6515	7144	48°52'	13°10'
KOHLSCHLAG-GR.	WELL	NA4029	6023	49°55'	9°34'	KOHLSTATT-GR.	STRM	UQ6514	7145	48°52'	13°10'
KOHLSCHLAG-GR.	DTCH	NA3929	6023	49°55'	9°32'	KOHLSTATT-GR.	DTCH	PT8283	8334	47°40'	11°25'
KOHLSCHLAGL	FRST	URO432	6039	49°54'	12°16'	KOHLSTATTÄCKER	AN	MU5105	8124	47°54'	9°41'
						KOHLSTATTAU	FRST	UQ7820	7046	48°55'	13°20'

NAME	DESIGNATION	GRID REF.	SHEET NO.	LAT.	LONG.	NAME	DESIGNATION	GRID REF.	SHEET NO.	LAT.	LONG.
KOHLSTATTAU	FRST	UQ7623	7045	48°57'	13°19'	KOHLTEICH	VAL	NU0961	7520	48°24'	9°07'
KOHLSTATTBACH	STRM	NU8101	8126	47°51'	10°05'	KOHLTEICH	FRST	NU6392	7325	48°41'	9°52'
KOHLSTATTBERG	MT	PV4213	7131	48°51'	10°56'	KOHLTEICH	FRST	NU7531	7826	48°08'	10°01'
KOHLSTATTBERG	FARM	TN9499	8139	47°49'	12°15'	KOHLTEICH	VAL	MV0351	6712	49°12'	7°40'
KOHLSTATTBERG	HILL	NU9140	7727	48°12'	10°13'	KOHLTEICH BR.	WELL	MV0351	6712	49°12'	7°40'
KOHLSTATTBR.	SPRG	MU8936	7819	48°11'	8°51'	KOHLTER BRUCH	MRSR	MC8594	3718	52°18'	8°47'
KOHLSTATTBRUNNENBACH	STRM	MU9035	7819	48°10'	8°52'	KOHLTERHOLZ	POPL	MC8493	3718	52°17'	8°46'
KOHLSTÄTTE	FRST	UQ3461	6742	49°17'	12°43'	KOHLTHUNERE I	FARM	ME2831	2413	53°31'	7°55'
KOHLSTÄTTE	FRST	NB8823	5227	50°45'	10°15'	KOHLTOBEL	FRST	NT3393	8222	47°47'	9°26'
KOHLSTÄTTE	POPL	UQ4772	6643	49°23'	12°53'	KOHLTOBEL	VAL	NT8070	8426	47°35'	10°04'
KOHLSTÄTTE	FRST	MU4495	7215	48°42'	8°14'	KOHLTOPF	POPL	MC9394	3719	52°18'	8°54'
KOHLSTÄTTERFELD	MDW	NV0373	6520	49°25'	9°02'	KOHLTOR	SO	MU9784	7319	48°36'	8°58'
KOHLSTÄTTHANG	SLP	UQ8320	7046	48°55'	13°24'	KOHLTORHÜTTE	BLDG	NU0380	7420	48°34'	9°02'
KOHLSTÄTTHANG	FRST	UO7041	6845	49°06'	13°13'	KOHLWALD	FRST	PU4913	8031	47°57'	11°00'
KOHLSTÄTTHOLZ	FRST	UP3802	8143	47°51'	12°50'	KOHLWALU	FARM	MU5435	7816	48°10'	8°23'
KOHLSTÄTTKOPF	HILL	NU9229	7827	48°06'	10°14'	KOHLWALD	FRST	MU5035	7816	48°10'	8°20'
KOHLSTÄTTL	AN	PT8971	8435	47°34'	11°31'	KOHLWALD	FRST	MU1532	7813	48°08'	7°52'
KOHLSTÄTTLE	AN	NU0830	7820	48°07'	9°07'	KOHLWALD	FRST	MU5732	7816	48°08'	8°25'
KOHLSTÄTTLEITEN	SLP	TN7693	8238	47°45'	12°01'	KOHLWALD	POPL	MU6131	7816	48°08'	8°29'
KOHLSTÄTTBEL	VAL	NT8285	8226	47°43'	10°05'	KOHLWALD	FRST	MU9128	7819	48°06'	8°53'
KOHLSTÄTTSCHLAG	FRST	PU5330	7832	48°06'	11°04'	KOHLWALD	FRST	MU5230	7816	48°07'	8°22'
KOHLSTÄTTSCHLAG	FRST	VQ0907	7148	48°49'	13°46'	KOHLWALD	FRST	NV1792	6421	49°35'	9°14'
KOHLSTÄTTSEIGE	STRM	UQ8620	7046	48°55'	13°26'	KOHLWALD	FRST	MV8783	6418	49°30'	8°49'
KOHLSTÄTTWEG	ROAD	UQ1632	6940	49°01'	12°29'	KOHLWALD	FRST	MA9405	6219	49°42'	8°55'
KOHLSTÄTTWEG	ROAD	UQ7422	7045	48°56'	13°17'	KOHLWALD	FRST	MU5455	7616	48°21'	8°23'
KOHLSTEDTE	FARM	MC4251	4014	51°54'	8°10'	KOHLWALO	FRST	MU5950	7616	48°18'	8°27'
KOHLSTEDTER-WEG	ROAD	NC4186	3723	52°13'	9°36'	KOHLWALD	FRST	MU8360	7618	48°24'	8°46'
KOHLSTEIGE	ROAD	MU6980	7417	48°34'	8°35'	KOHLWALD	FRST	MA0704	6312	49°41'	7°43'
KOHLSTEIGE	FRST	NV6738	6925	49°05'	9°55'	KOHLWALD	MDW	NA2197	5421	50°31'	9°18'
KOHLSTEIGLE	FRST	MV6400	7217	48°45'	8°31'	KOHLWALD	FRST	NB2231	5121	50°50'	9°19'
KOHLSTEIN	AN	NV1436	6921	49°05'	9°11'	KOHLWALD	FRST	MU5771	7516	48°29'	8°25'
KOHLSTEIN	FRST	LA1473	5704	50°17'	6°23'	KOHLWALD	FRST	MU5368	7516	48°28'	8°22'
KOHLSTEIN	POPL	PA6917	6234	49°47'	11°21'	KOHLWALD	FRST	MU6361	7517	48°24'	8°30'
KOHLSTELLE	FRST	N87099	4526	51°26'	10°01'	KOHLWALD	FRST	MU5425	7916	48°05'	8°23'
KOHLSTELLE	FRST	NC5117	4324	51°36'	9°44'	KOHLWALD	FRST	URO248	5939	50°03'	12°14'
KOHLSTELLEN	FRST	PD2724	3431	52°33'	10°52'	KOHLWALD	FRST	N81815	5321	50°41'	9°15'
KOHLSTETTACH	STRM	UP6797	7245	48°43'	13°11'	KOHLWALO	FRST	NV7816	7126	48°53'	10°04'
KOHLSTETTE	FARM	MC4346	4115	51°52'	8°10'	KOHLWALD	FRST	NU3856	7623	48°21'	9°31'
KOHLSTETTEN	FARM	U00246	6839	49°08'	12°17'	KOHLWALD	FRST	NU1657	7621	48°22'	9°13'
KOHLSTETTEN	POPL	NU2461	7522	48°24'	9°19'	KOHLWALD	FRST	MT3290	8214	47°46'	8°05'
KOHLSTETTEN	POPL	NU2461	7521	48°24'	9°19'	KOHLWALU	POPL	MU4869	7515	48°28'	8°18'
KOHLSTETTER TAL	VAL	NU2561	7522	48°24'	9°20'	KOHLWALD	FRST	MU2644	7714	48°15'	8°00'
KOHLSTETTER-KPF.	MT	M89053	4919	51°02'	8°52'	KOHLWALD	AN	NA3388	5522	50°27'	9°28'
KOHLSTICH	FRST	MU6293	7316	48°41'	8°29'	KOHLWALD	FRST	NU0926	7920	48°05'	9°07'
KOHLSTOCK	FRST	MV9481	6519	49°29'	8°55'	KOHLWALD	FRST	NU0226	7920	48°05'	9°02'
KOHLSTOCK	FRST	N82700	5422	50°33'	9°23'	KOHLWALD	FRST	NU0425	7920	48°05'	9°03'
KOHLSTÜCKE	AN	MA8515	6218	49°47'	8°47'	KOHLWALD	FRST	MU5012	8016	47°58'	8°20'
KOHLSTÜCKEN	POPL	NA6493	5525	50°29'	9°54'	KOHLWALD	FRST	NV1869	6621	49°22'	9°15'
KOHLSTORF	POPL	UP4082	7443	48°34'	12°50'	KOHLWALD	POPL	MU5035	7815	48°10'	8°20'
KOHLSTORF	FARM	MT5562	8416	47°31'	8°24'	KOHLWALD	FRST	MU0809	8012	47°56'	7°46'
KOHLSTR.	ROAD	L87813	5309	50°39'	7°16'	KOHLWALD	FRST	MU1407	8013	47°55'	7°51'
KOHLSTRASSE	ROAD	MT3677	8314	47°39'	8°09'	KOHLWALD	POPL	MU4912	8015	47°58'	8°19'
KOHLSTRASSE	ROAD	LA5911	6208	49°44'	7°02'	KOHLWALD	AN	NA0213	6220	49°46'	9°02'
KOHLSTRASSE	ROAD	MA2562	5713	50°12'	7°57'	KOHLWALD	FRST	NA0508	6220	49°43'	9°04'
KOHLSTRASSE	ST	LA2497	5405	50°30'	6°31'	KOHLWALD	FRST	LA8112	6210	49°45'	7°21'
KOHLSTRAUCH	FRST	M88900	5419	50°33'	8°50'	KOHLWALD	POPL	MU5276	7416	48°32'	8°21'
KOHLSTRAUCH	FRST	M88509	5318	50°38'	8°47'	KOHLWALD	FRST	MU5772	7416	48°30'	8°25'
KOHLSTRAUCH	AN	NA0885	5520	50°25'	9°07'	KOHLWALO	AN	MU7279	7417	48°34'	8°37'
KOHLSTÜCK	AN	MV8488	6418	49°33'	8°47'	KOHLWALD	FRST	NA4179	5623	50°22'	9°35'
KOHLSTÜCK	AN	NA2488	5522	50°27'	9°20'	KOHLWALD	FRST	MA2065	5713	50°14'	7°53'
KOHLSTÜCK	MDW	NA1787	5521	50°26'	9°14'	KOHLWALD	FRST	NU2367	7521	48°27'	9°19'
KOHLSTÜCK	FRST	N81119	5220	50°43'	9°10'	KOHLWALD	FRST	MT6897	8117	47°49'	8°34'
KOHLSTÜCKE	FRST	NA2486	5522	50°25'	9°20'	KOHLWALD	FRST	MU6103	8116	47°53'	8°29'
KOHLTAL	VAL	NU0728	7820	48°06'	9°05'	KOHLWALD	FRST	MU4405	8115	47°54'	8°15'
KOHLTAL	VAL	NU0528	7820	48°06'	9°04'	KOHLWALD	FRST	MU4403	8115	47°53'	8°15'
KOHLTAL	VAL	MU9011	8019	47°57'	8°52'	KOHLWALO	FRST	MU3400	8114	47°51'	8°07'
KOHLTAL	VAL	NU4956	7623	48°21'	9°40'	KOHLWALU	FRST	MT1997	8113	47°49'	7°55'
KOHLTAL	VAL	NU2740	7722	48°13'	9°22'	KOHLWALD	FRST	MV9188	6419	49°33'	8°53'
KOHLTAL	VAL	NU2648	7722	48°17'	9°21'	KOHLWALD	FRST	MV9685	6419	49°31'	8°56'
KOHLTAL	VAL	MU9002	8119	47°52'	8°52'	KOHLWALD	FRST	MV9485	6419	49°31'	8°55'
KOHLTAL	VAL	NU0527	7920	48°06'	9°04'	KOHLWALD	FRST	MV9183	6419	49°30'	8°53'
KOHLTAL	VAL	NU0926	7920	48°05'	9°07'	KOHLWALD	FRST	NU0805	8020	47°54'	9°07'
KOHLTAL	VAL	NU1448	7721	48°17'	9°11'	KOHLWALD	FRST	NV0577	6520	49°27'	9°04'
KOHLTAL	VAL	MV3281	6514	49°29'	8°04'	KOHLWALD	FRST	MV8981	6519	49°29'	8°51'
KOHLTAL	VAL	NU0627	7920	48°06'	9°05'	KOHLWALD	FRST	MV9077	6519	49°27'	8°52'
KOHLTÄLE	VAL	MU7206	8017	47°54'	8°38'	KOHLWALD	FRST	MA7614	6218	49°47'	8°40'
KOHLTANNEN	FRST	MU7591	7318	48°40'	8°40'	KOHLWALD	FRST	MA8011	6218	49°45'	8°43'
KOHLTE	POPL	MC8594	3618	52°18'	8°47'	KOHLWALU	FRST	NV3936	6923	49°04'	9°32'
KOHLTEICH	AN	NU6980	7425	48°34'	9°56'	KOHLWALD	FRST	NV4831	6924	49°02'	9°40'
KOHLTEICH	FRST	NU7178	7425	48°33'	9°58'	KOHLWALD	FRST	MA2947	5914	50°04'	8°01'
KOHLTEICH	FRST	NU3566	7522	48°27'	9°28'	KOHLWALD	FRST	MA4881	5615	50°23'	8°16'
KOHLTEICH	FRST	NU3266	7522	48°27'	9°26'	KOHLWALO	FRST	NV3924	7023	48°58'	9°32'
KOHLTEICH	AN	MV5705	7216	48°48'	8°25'	KOHLWALD	FRST	NV6525	7025	48°58'	9°53'
KOHLTEICH	FRST	PU3517	8030	47°59'	10°49'	KOHLWALO	AN	NV6424	7025	48°58'	9°52'

NAME	DESIGNATION	GRID REF.	SHEET NO.	LAT.	LONG.	NAME	DESIGNATION	GRID REF.	SHEET NO.	LAT.	LONG.
KOHLWALO	FRST	MA8702	6318	49°40'	8°49'	KÖHNHOLZ	FARM	NF5929	1525	54°24'	9°55'
KOHLWALO	FRST	NV0296	6320	49°37'	9°02'	KÖHNHORST	FARM	MC1578	3812	52°09'	7°46'
KOHLWALO	FRST	M86158	4916	51°04'	8°26'	KÖHNHORST	FARM	MC2384	3713	52°12'	7°52'
KOHLWALO	FRST	MUB362	7518	48°25'	8°46'	KÖHNLEIN	AN	NV4565	6623	49°20'	9°37'
KOHLWALO	FRST	MU1804	8113	47°53'	7°54'	KÖHNLEIN	FRST	PC3497	3631	52°18'	10°58'
KOHLWALO	FRST	MUB922	7919	48°03'	8°51'	KÖHNSDORF	POPL	NC5642	4124	51°50'	9°49'
KOHLWALO	FRST	LV6669	6608	49°21'	7°09'	KÖHNSEGRUNOCHEN	FARM	LA0220	6103	49°48'	6°15'
KOHLWALO	FRST	LV5766	6608	49°20'	7°02'	KÖHNSHOECHT	AN	LA0119	6203	49°47'	6°14'
KOHLWALO	FRST	NU9125	7927	48°04'	10°13'	KÖHNSTAL	VAL	NB8463	4827	51°07'	10°12'
KOHLWALO	FRST	NA4885	5524	50°25'	9°41'	KÖHPLATTE	SQ	NV9300	7227	48°45'	10°16'
KOHLWALO	FRST	NU7622	7926	48°03'	10°01'	KÖHR	POPL	LB2169	4804	51°09'	6°26'
KOHLWALD UND HULMBACHSSCHLAG	FRST	MVB884	6419	49°30'	8°50'	KÖHRE	AN	MT6899	8117	47°51'	8°34'
KOHLWALOCHEN	FRST	LV9468	6611	49°21'	7°32'	KÖHREN	FRST	MT1582	8313	47°41'	7°52'
KOHLWALDHF.	FARM	MU5035	7815	48°10'	8°20'	KÖHRHOF	FARM	LB2393	4604	51°22'	6°28'
KOHLWALD	FRST	PU4601	8131	47°51'	10°57'	KÖHRHOF	FARM	NV6917	7025	48°54'	9°56'
KOHLWALDWEG	ROAD	MU5425	7916	48°05'	8°23'	KÖHRIEDE	MRSR	MD3760	3114	52°53'	8°04'
KOHLWALDWEG	ROAD	MT3391	8214	47°46'	8°07'	KÖHRESBACH	STRM	PU1197	7229	48°43'	10°31'
KOHLWALDWIESE	MDW	N81815	5321	50°41'	9°15'	KÖHRESBACH	STRM	LC2704	4505	51°28'	6°31'
KOHLWAND	FRST	PA3371	5731	50°17'	10°52'	KÖHRRAHMS GR.	STRM	LC2702	4505	51°27'	6°31'
KOHLWANNE	SLP	MU6292	7316	48°41'	8°29'	KÖHRRAHMS LEY	FARM	MD8812	3518	52°27'	8°49'
KOHLWASEN	AN	NV7618	7026	48°55'	10°02'	KÖHRS	FARM	N05357	3124	52°52'	9°47'
KOHLWASEN	FARM	NV7617	7026	48°54'	10°02'	KÖHRSCHULTE	FARM	LB4117	3509	52°29'	7°17'
KOHLWASEN	AN	NV5250	6724	49°12'	9°43'	KÖHRSCHWÄRZ	AN	NV3775	6523	49°26'	9°31'
KOHLWASEN	FRST	MU4118	7915	48°01'	8°13'	KÖHUES	FARM	MC2150	4113	51°54'	7°51'
KOHLWASSERB.	STRM	UQ4023	7042	48°56'	12°49'	KÖHUES	FARM	MC1969	3912	52°04'	7°49'
KOHLWEG	ROAD	MT2381	8313	47°41'	7°58'	KÖHUES	FARM	LC9557	4010	51°57'	7°28'
KOHLWEG	ROAD	NC5230	4224	51°43'	9°45'	KÖHUSHOLZ	FRST	MC0025	4311	51°40'	7°33'
KOHLWEG	ROAD	UQ3167	6642	49°20'	12°40'	KÖHWALO	FRST	MU4762	7515	48°24'	8°17'
KOHLWEG	FRST	MU2042	7713	48°14'	7°55'	KÖHWALO	FRST	LV4475	6507	49°24'	6°51'
KOHLWEG	ROAD	NA4093	5523	50°29'	9°34'	KÖHWALO	AN	KA9402	6302	49°38'	6°09'
KOHLWEG	ROAD	MA0134	6011	49°57'	7°37'	KÖIBENBERG	FARM	MC0758	4011	51°58'	7°39'
KOHLWEG	ROAD	MA0333	6011	49°56'	7°39'	KÖICHN	FARM	NT7468	8425	47°34'	9°59'
KOHLWEG	ROAD	LA9831	6011	49°55'	7°35'	KÖIENHOLZ	FRST	LA7599	5409	50°32'	7°14'
KOHLWEG	ROAD	LA9730	6011	49°55'	7°34'	KÖISDORF	FARM	LB2188	4604	51°19'	6°26'
KOHLWEG	FARM	M80575	4711	51°13'	7°38'	KÖITZHOF	FARM	UP7161	7645	48°23'	13°16'
KOHLWEG	TRL	MU2424	7913	48°04'	7°59'	KÖJ	MILL	UP7161	7645	48°23'	13°16'
KOHLWEG	ROAD	PV8299	6335	49°37'	11°31'	KÖJEN	RDGE	NT7360	8525	47°29'	9°58'
KOHLWEG	ROAD	NA7429	6026	49°54'	10°02'	KÖJMÜHLER BACH	STRM	UP7262	7645	48°24'	13°16'
KOHLWEG	FRST	MU6498	7217	48°44'	8°31'	KÖK	FARM	UN2897	8142	47°48'	12°42'
KOHLWEG	ROAD	MU6398	7217	48°44'	8°30'	KÖK	FARM	MC4149	4114	51°53'	8°08'
KOHLWEG	ROAD	LV3655	6706	49°13'	6°45'	KÖKAMPFER	BLDG	MC4831	4215	51°44'	8°15'
KOHLWEG	FRST	NC9250	4028	51°54'	10°20'	KÖKE	FARM	MC2566	3913	52°02'	7°55'
KOHLWEGE	FRST	ÖV1152	6837	49°11'	11°54'	KÖKE	FARM	MC2664	3913	52°01'	7°55'
KOHLWEGHOLZ	MOW	NU7618	7926	48°01'	10°01'	KÖKE	FARM	MC3475	3814	52°07'	8°02'
KOHLWEIHER	MDW	NV8445	6826	49°09'	10°09'	KÖKE-M.	MILL	N03201	3622	52°21'	9°28'
KOHLWEIHER	POPL	UQ4024	7042	48°57'	12°49'	KÖKE-UTHMANN	FARM	MC2667	3913	52°03'	7°55'
KOHLWESSEN	POND	NV8935	6927	49°04'	10°13'	KÖKELBERG	FRST	KAB524	6102	49°50'	6°01'
KOHLWHR.	POND	NU7022	7925	48°03'	9°56'	KÖKELSUM	POPL	LCB432	4209	51°44'	7°19'
KOHLWIDER	STRM	M85291	4615	51°22'	8°19'	KÖKELSUM	POPL	LCB632	4210	51°44'	7°21'
KOHLWIES	FARM	PV0585	7348/49	48°37'	13°43'	KÖKELSUMER HEIDE	AN	LC8331	4209	51°43'	7°19'
KOHLWIES	FARM	TP8447	7738	48°14'	12°05'	KÖKEN-B.	HILL	N08689	2827	53°09'	10°17'
KOHLWIESE	AN	MV5612	6216	48°52'	8°24'	KÖKEN-B.	HILL	MD4928	3315	52°36'	8°15'
KOHLWIESE	AN	MA7710	6218	49°44'	8°41'	KÖKEN-B.	HILL	MD4928	3315	52°36'	8°15'
KOHLWIESE	FRST	MV5507	7116	48°49'	8°23'	KÖKENBERG	FRST	UN2997	8142	47°48'	12°43'
KOHLWIESE	MDW	MA2848	5913	50°05'	7°59'	KÖKENBERG	FARM	MC0577	3811	52°08'	7°37'
KOHLWIESE	MOW	NA0103	6320	49°41'	9°01'	KÖKENBINK	HILL	LA7570	5709	50°16'	7°15'
KOHLWIESE	MOW	UQ2485	6541	49°29'	12°34'	KÖKENELL	FARM	MC7577	3817	52°09'	8°38'
KOHLWIESEN	AN	MA5627	6016	49°54'	8°23'	KÖKENHEIDE	FARM	MD3919	3414	52°31'	8°06'
KOHLWIESEN	MDW	MT7398	8117	47°50'	8°38'	KÖKENWALDE	FARM	MC2747	4113	51°52'	7°56'
KOHLWIESEN	MDW	MU7564	7517	48°26'	8°40'	KÖKENWALDE	BLDG	MF9769	1219	54°46'	8°57'
KOHLWIESEN	MOW	NT4284	8223	47°42'	9°34'	KÖKKEDAL	FRST	NU1251	7620	48°19'	9°10'
KOHLWIESEN	MDW	NT0993	8220	47°47'	9°07'	KÖKLWALD	FARM	MC3093	3713	52°17'	7°58'
KOHLWIESENWALO	FRST	NA0766	5720	50°15'	9°06'	KÖKMEIER	AN	NA3703	6323	49°44'	9°31'
KOHLWIESLE	VAL	MU5468	7516	48°28'	8°23'	KÖKSBERG	FARM	MD8606	3518	52°24'	8°47'
KOHLWINKEL	FRST	NU0049	7620	48°18'	9°00'	KÖKSHOF	FARM	MC0504	4511	51°29'	7°38'
KOHLWINKELFELSEN	ROCK	NU0049	7620	48°18'	9°00'	KÖKSKAMP	FARM	MC0504	4511	51°29'	7°38'
KÖHMWIESHAU	FRST	NU4238	7823	48°12'	9°34'	KÖKSTANNEN	FRST	NA3704	6323	49°44'	9°31'
KÖHN	HILL	LA0014	6203	49°45'	6°13'	KÖKUSLÜCH	FRST	LA7051	5809	50°06'	7°11'
KÖHN	POPL	NF9423	1628	54°21'	10°27'	KÖL GLASHÜTTE	POPL	NE7379	2026	53°57'	10°07'
KÖHN-T.	POND	P03700	3632	52°20'	11°01'	KÖL KERSTHEIDE	POPL	MC1020	4312	51°37'	7°42'
KÖHN-W.	POND	PA4700	6332	49°38'	11°02'	KÖL-WALDFRIEDEN	POPL	QU0031	7836	48°06'	11°41'
KÖHNE	FARM	LC6744	4108	51°50'	7°04'	KÖL-WALDFRIEDEN	POPL	MD2835	5113	50°52'	7°59'
KÖHNE	FARM	LC6144	4107	51°50'	6°59'	KÖL-AD.V.HANSEMANN	POPL	LC8813	4410	51°33'	7°23'
KÖHNE	FARM	LC5257	4007	51°57'	6°51'	KÖL.ALEXANDER	POPL	M85683	4616	51°18'	8°22'
KÖHNE	FARM	HD1831	3312	52°37'	7°47'	KÖL.ALEXANDER	POPL	M85683	4616	51°18'	8°22'
KÖHNENHOF	FARM	LB3086	4605	51°18'	6°34'	KÖL.ALTBREITENBRUCH	POPL	M85683	4716	51°18'	8°22'
KÖHNENHOF	FARM	KA9544	5902	50°01'	6°08'	KÖL.AL TENHOF II	POPL	LB3798	4514	51°25'	6°40'
KÖHNER HEGBÖK	FARM	NF9422	1628	54°20'	10°27'	KÖL.AL TENHOF II	POPL	LB6199	4508	51°25'	7°00'
KÖHNER HOLZ	FARM	NF9522	1628	54°20'	10°28'	KÖL.AM ARFELDERBERG	POPL	MB6353	4916	51°02'	8°28'
KÖHNER M.	HILL	NF9523	1628	54°21'	10°28'	KÖL.AM STADTPARK	POPL	ME3933	2414	53°32'	8°05'
KÖHNERRÜCKE	FARM	NF9521	1628	54°20'	10°28'	KÖL.AUF DEM KAPENBERG	POPL	NC2037	4221	51°47'	9°17'
KÖHNHALDE	SLP	MU6589	7317	48°39'	8°32'	KÖL.AUGUSTENFELD	POPL	MD1346	3212	52°45'	7°43'
KÖHNHOF	FARM	PV2723	7030	48°57'	10°44'	KÖL.BAHNHOF	POPL	MB1928	5113	50°48'	7°51'
KÖHNHOF	FARM	PV2723	7030	48°57'	10°44'	KÖL.BARTLINGE	POPL	MO9101	3619	52°21'	8°52'
KÖHNHOF	FARM	PV2723	7030	48°57'	10°44'	KÖL.BERGFRIEDE	FARM	PD4213	3532	52°27'	11°05'
KÖHNHOLZ	POPL	NF4157	1323	54°39'	9°38'	KÖL.BERTLICH	POPL	LC6619	4308	51°36'	7°04'

NAME	DESIGNATION	GRID REF.	SHEET NO.	LAT.	LONG.	NAME	DESIGNATION	GRID REF.	SHEET NO.	LAT.	LONG.
KOL.BLEXERSANDE	POPL	ME6729	2417	53°30'	8°30'	KOL.NEUE ZGL.	FARM	M09602	3619	52°22'	8°56'
KOL.BOMMERHOLZ	POPL	L88194	4609	51°23'	7°17'	KOL.NEUHAUS	POPL	LC4101	4514	51°26'	6°43'
KOL.BORUSSIA	POPL	LC8606	4510	51°30'	7°22'	KOL.NEUHAND	POPL	LV3152	6806	49°12'	6°41'
KOL.BRASSEST	POPL	LC6825	4308	51°40'	7°05'	KOL.NEUHÜHL	POPL	LC4707	4506	51°30'	6°48'
KOL.BRUCKMANNSHIDE	POPL	LC6207	4508	51°30'	7°01'	KOL.NEUOLDENBURG	POPL	LC6472	3908	52°05'	7°01'
KOL.BUCKHORST	POPL	PD3817	3532	52°29'	11°02'	KOL.NIENDORF	FARM	PD4213	3532	52°27'	11°05'
KOL.BÜLTEN I.	POPL	NC8190	3727	52°15'	10°11'	KOL.OBERADENER HEIDE	POPL	MC0319	4311	51°37'	7°36'
KOL.BÜLTEN II.	POPL	NC8191	3727	52°16'	10°11'	KOL.OLUAW	POPL	N06332	3325	52°38'	9°56'
KOL.CARLSFUND	POPL	NC7656	4026	51°57'	10°07'	KOL.ORTBRUCH	POPL	N00312	3520	52°27'	9°02'
KOL.CONSTANTIN O.GR.	POPL	LC7809	4409	51°31'	7°14'	KOL.OSTWALD	POPL	MU0377	7412	48°32'	7°41'
KOL.DAHLBUSCH	POPL	LC6607	4408	51°30'	7°04'	KOL.OTTEKAMPSTHOF	POPL	LC6407	4508	51°30'	7°02'
KOL.DAHLBUSCH	POPL	LC6605	4508	51°29'	7°04'	KOL.PHILIPPINENHOF	POPL	N83489	4622	51°21'	9°29'
KOL.DAHLHAUSER HEIDE	POPL	LC7307	4409	51°30'	7°10'	KOL.PHILIPPINENHOF	POPL	N83488	4623	51°20'	9°29'
KOL.DANNEFELU /SAUERGRUND/	PDPL	PD4418	3532	52°30'	11°07'	KOL.PINGSDORF	POPL	LC8031	5107	50°49'	6°52'
KOL.DANNENBAUM	POPL	LC7803	4509	51°28'	7°14'	KOL.PLACKEN-HAAR	POPL	LD7621	3409	52°31'	7°10'
KOL.DEUTSCHES REICH	POPL	LCB206	4509	51°30'	7°18'	KOL.PRINZ V.PREUSSEN	POPL	LC7806	4509	51°29'	7°14'
KOL.DICKENBUSCH	POPL	MD9607	3519	52°25'	8°56'	KOL.PROSPER I	POPL	LC5708	4407	51°30'	6°56'
KOL.EGGARTEN	POPL	PUB841	7835	48°12'	11°32'	KOL.PUTZBRUNN	POPL	QU0128	7936	48°04'	11°42'
KOL.EIGENHEIM	POPL	MA4650	5815	50°06'	8°15'	KOL.RADBOD	POPL	MC1428	4312	51°42'	7°46'
KOL.EIKAMP	POPL	LC5815	4407	51°34'	6°57'	KOL.RÄTZLINGEN	FARM	PD4412	3532	52°26'	11°07'
KOL.EISENHEIM	POPL	LC5208	4407	51°30'	6°52'	KOL.RHEINBÄNDEL	POPL	LC5713	4407	51°33'	6°56'
KOL.EMSCHER	POPL	LC5906	4507	51°29'	6°58'	KOL.RIEDINGER	POPL	QU0131	7836	48°06'	11°42'
KOL.ENGELBACH	POPL	LC5709	4407	51°31'	6°56'	KOL.RIEPENBERG	POPL	NC1545	4121	51°51'	9°13'
KOL.ETINGEN	FARM	PD4611	3532	52°26'	11°09'	KOL.ROSSENRAY	POPL	LC3007	4505	51°29'	6°33'
KOL.EVING	POPL	LC9512	4410	51°33'	7°29'	KOL.RÜTGERS	POPL	LC8115	4409	51°34'	7°17'
KOL.EWALD	POPL	LC7116	4408	51°35'	7°08'	KOL.SAELBACH	POPL	MA1874	5613	50°19'	7°51'
KOL.FELICITAS	POPL	LC9505	4510	51°29'	7°29'	KOL.SAELBECKE	POPL	LB9387	4610	51°19'	7°28'
KOL.FLURSTRASSE	POPL	PV9932	7836	48°07'	11°40'	KOL.SALALINDEN	POPL	QU0130	7936	48°05'	11°42'
KOL.FORTUNA	POPL	LB3647	5006	50°57'	6°40'	KOL.STAHLDOERF	POPL	NC8496	3627	52°18'	10°14'
KOL.FRIESLAND	POPL	LEB113	2609	53°21'	7°13'	KOL.STEMMERSBERG	POPL	LC5209	4407	51°31'	6°52'
KOL.GERMANIA	POPL	MC3141	4114	51°49'	8°00'	KOL.STRAHN	FARM	MC9789	3719	52°15'	8°58'
KOL.GLEIERBACH	FARM	MB5270	4815	51°11'	8°19'	KOL.TANNENBERG	POPL	MC0618	4311	51°36'	7°38'
KOL.GRONSDORF	POPL	QU0033	7836	48°07'	11°41'	KOL.TIEFFENBECK	POPL	NC6590	3725	52°15'	9°57'
KOL.GRONSDORFRSTR.	POPL	QU0232	7836	48°07'	11°43'	KOL.TRÄNKE	FARM	MB5067	4815	51°09'	8°17'
KOL.GRÜMER BAUM	POPL	LC7907	4409	51°30'	7°16'	KOL.TRIPPIGLEBEN	FARM	PD4524	3432	52°33'	11°08'
KOL.GRUNEWALD	POPL	LC9811	4411	51°32'	7°32'	KOL.VELSEN	POPL	LV4154	6706	49°13'	6°49'
KOL.HAGENHOF	POPL	LC5815	4407	51°34'	6°57'	KOL.VENNEBECKERBRUCH	POPL	HC9383	3719	52°12'	8°54'
KOL.HANNOVER	POPL	LC7106	4508	51°29'	7°08'	KOL.WACHENDORF	FARM	MO9157	3119	52°52'	8°52'
KOL.HANNOVER	POPL	LC7307	4409	51°30'	7°10'	KOL.WADLUDFT	POPL	QU0331	7836	48°06'	11°44'
KOL.HARENBERG	POPL	ND4104	3623	52°23'	9°36'	KOL.WASSENSDORF	FARM	PD3718	3532	52°30'	11°01'
KOL.HEIDE	POPL	MC8593	3718	52°17'	8°47'	KOL.WASSERSSTRASSE	POPL	ND0714	3520	52°29'	9°06'
KOL.HEIMSER	POPL	ND0512	3520	52°27'	9°04'	KOL.WEDDENSDORFER BUCHHORST	POPL	PD3817	3532	52°29'	11°02'
KOL.HEISTERHULZ	POPL	MD9701	3619	52°21'	8°58'	KOL.WEHNSEN	POPL	ND3769	3023	52°58'	9°33'
KOL.HERSCHADE	POPL	MB4270	4815	51°11'	8°10'	KOL.WELHEIM	POPL	LC6010	4407	51°31'	6°59'
KOL.HINDENBURGSTRASSE	POPL	QU0027	7936	48°04'	11°41'	KOL.WIEDDEY	POPL	MC7627	4317	51°42'	8°39'
KOL.HINGERSBERG	POPL	LV6269	6608	49°21'	7°06'	KOL.WISCHHOF	POPL	PD3139	3331	52°41'	10°56'
KOL.HINTER DER OHRE	FARM	PD4016	3532	52°29'	11°04'	KOL.WOLMIRSHORST	POPL	PD3617	3532	52°29'	11°00'
KOL.HOCHLARMARK	POPL	LC7414	4409	51°34'	7°11'	KOL-B.	STRM	N84201	5423	50°34'	9°35'
KOL.HOFMANN	POPL	MB9848	5019	50°59'	8°58'	KOL-B.	STRM	MC3478	3814	52°09'	8°02'
KOL.HOHENBRUNN	POPL	QU0223	7936	48°02'	11°43'	KÖLAU	POPL	PD1964	3030	52°55'	10°46'
KOL.HOLSTEIN	POPL	MC0209	4411	51°31'	7°35'	KÖLAUERHDF	FARM	PF2707	1831	54°12'	10°57'
KOL.HOPPENBERG	POPL	ND0514	3520	52°29'	9°04'	KÖLBACH	POPL	MB1221	5212	50°44'	7°45'
KOL.HORSTMAR	POPL	LC9916	4411	51°35'	7°32'	KÖLBACH /KÜHLBACHMÜHLE/	PP	U00913	7140	48°50'	12°24'
KOL.HURLACH	FARM	PJ3729	7831	48°06'	10°50'	KÖLBACHSHÄUSCHEN	MONU	NB1350	5026	51°00'	10°02'
KOL.I	POPL	LC6609	4408	51°31'	7°04'	KÖLBE	POPL	MB8433	5118	50°51'	8°46'
KOL.IDAFEHN	POPL	MD0989	2811	53°08'	7°38'	KÖLBE-B.	HILL	N85158	4924	51°04'	9°44'
KOL.II	POPL	LC6409	4408	51°31'	7°02'	KÖLBE-M.	HILL	N80455	4920	51°03'	9°04'
KOL.III	POPL	LC6506	4508	51°29'	7°04'	KÖLBECK	FARM	LB5089	4807	51°20'	6°51'
KOL.IM DORNEY	POPL	LC8605	4510	51°29'	7°22'	KÖLBECK	FARM	UP1866	7541	48°25'	12°32'
KOL.JUDASHÖHE	POPL	PD1606	3630	52°23'	10°42'	KÖLBEN	AN	NV5953	6724	49°14'	9°49'
KOL.KAISERAU	POPL	MC0314	4411	51°34'	7°36'	KÖLBEN	FRST	MT3095	8114	47°48'	8°04'
KOL.KAMP	POPL	MC0510	4411	51°32'	7°38'	KÖLBEN	FRST	MY9576	6519	49°26'	8°56'
KOL.KATHENDORF	FARM	PD4511	3532	52°26'	11°08'	KÖLBEN	AN	NV0667	6020	49°21'	9°05'
KOL.KEILBERG	POPL	NC0241	4120	51°49'	9°02'	KÖLBEN	AN	MA0316	6211	49°47'	7°39'
KOL.KELLERSBERG	POPL	LB0038	5103	50°51'	6°10'	KÖLBEN	HILL	PY9858	6736	49°15'	11°43'
KOL.KELLERSBERG	POPL	LB0038	5102	50°51'	6°10'	KÖLBEN	MT	U00075	6639	49°24'	12°14'
KOL.KLARHORST	POPL	ND0504	3620	52°23'	9°04'	KÖLBEN	HILL	U00769	6640	49°21'	12°20'
KOL.KLUS	POPL	NF2674	1122	54°49'	9°24'	KÖLBEN	AN	NV4909	7124	48°50'	9°40'
KOL.KÖHLIG	FARM	PD4013	3532	52°27'	11°04'	KÖLBEN	FARM	NU6604	8125	47°53'	9°53'
KOL.KÖNIGSGRUBE	POPL	LC7108	4408	51°30'	7°08'	KÖLBEN	FARM	NT9089	8227	47°45'	10°12'
KOL.KUNRAU	FARM	PD3624	3432	52°33'	11°01'	KÖLBEN	RUGE	N88112	5326	50°39'	10°09'
KOL.KUSEY	FARM	PD3921	3432	52°31'	11°03'	KÖLBEN-A.	PAST	PT5372	8432	47°35'	11°02'
KOL.LAHR	POPL	MC1801	4512	51°27'	7°49'	KÖLBEN-B.	HILL	MB4630	5115	50°49'	8°14'
KOL.LANDWEHR	POPL	LC8409	4409	51°31'	7°20'	KÖLBEN-B.	HILL	MB3449	5014	50°59'	8°04'
KOL.LERCHENAU	POPL	PJ8941	7735	48°12'	11°32'	KÖLBEN-B.	DTCH	PT5373	8432	47°35'	11°02'
KOL.LINDENPLAN	POPL	NC4750	4024	51°54'	9°41'	KÖLBEN-B.	HILL	PV8496	6435	49°35'	11°33'
KOL.LUDW.	POPL	LV4054	6706	49°13'	6°48'	KÖLBEN-B.	MT	MV1580	6513	49°28'	7°50'
KOL.LUDWIGSDORF	POPL	LC8578	3809	52°08'	7°19'	KÖLBEN-B.	MT	MA6465	5716	50°14'	8°30'
KOL.LUDWIGSVORST.	POPL	QU0028	7936	48°04'	11°41'	KÖLBEN-BR.	SPRG	PA0656	5828	50°09'	10°29'
KOL.LÜHLERHEIN	POPL	LC4430	4206	51°42'	6°44'	KÖLBEN-H.	RUGE	PA0656	5828	50°09'	10°29'
KOL.MAISTR.	POPL	QU0032	7836	48°07'	11°41'	KÖLBEN-H.	FRST	TQ9895	6439	49°34'	12°12'
KOL.MAXIMILIAN	POPL	MC2327	4313	51°41'	7°53'	KÖLBEN-K.	HILL	MY0473	6512	49°24'	7°41'
KOL.MIESTERHORST	FARM	PD4213	3532	52°27'	11°05'	KÖLBEN-M.	MILL	MB9301	5419	50°34'	8°54'
KOL.NEUASSELN	POPL	MC0108	4411	51°31'	7°34'	KÖLBEN-M.	MILL	PA0656	5828	50°09'	10°29'

NAME	DESIGNATION	GRID REF.	SHEET NO.	LAT.	LONG.	NAME	DESIGNATION	GRID REF.	SHEET NO.	LAT.	LONG.
KOLBENÄCKER	AN	NV6856	6725	49°15'	9°56'	KÖLBURG	POPL	UQ3240	6942	49°05'	12°42'
KOLBENÄCKER	AN	MV9575	6519	49°26'	8°56'	KÖLBURG	POPL	PV3608	7131	48°49'	10°51'
KOLBENÄCKER	AN	MV5427	7016	49°00'	8°22'	KÖLBURGER-B.	STRM	UQ3340	6942	49°05'	12°43'
KOLBENALM	BLDG	PT5373	8432	47°35'	11°02'	KÖLCHEN-BR.	SPRG	NA5354	5824	50°08'	9°44'
KOLBENBACH	STRM	PA2139	6030	49°59'	10°41'	KÖLCHES	FRST	NV0792	6420	49°35'	9°06'
KOLBENBAPTISTENHF.	FARM	MA8346	7815	48°10'	8°11'	KÖLCKMEIER	FARM	MC1177	3812	52°08'	7°42'
KOLBENBERG	FARM	NT7080	8325	47°40'	9°56'	KOLOAM	POPL	LO9396	2710	53°12'	7°24'
KOLBENBR.	SPRG	MV9668	6619	49°22'	8°57'	KOLDEBORG	FARM	LE8906	2710	53°17'	7°20'
KOLBENDENSER	AN	NA0090	5520	50°28'	9°00'	KOLDEBURGER SIELTIEF	CNAL	LE8905	2710	53°17'	7°20'
KOLBENGARTEN	MDW	MV4011	7115	48°51'	8°11'	KOLDEBURGERSIEL	MDW	LE9006	2710	53°17'	7°21'
KOLBENGRUND	AN	MA8501	6318	49°40'	8°47'	KOLOEHÜRN	POPL	ME1043	2311	53°38'	7°38'
KOLBENHALOE	SLP	MU7610	8018	47°57'	8°41'	KOLDEMÜNTJE	FARM	LO9192	2810	53°10'	7°22'
KOLBENHALT	POPL	MU3182	7414	48°35'	8°04'	KOLOEMÜNTJER SIELTIEF	CNAL	LO9292	2810	53°10'	7°23'
KOLBENHAUSEN	FARM	MV8522	7018	48°57'	8°47'	KOLDENBÜTTEL	POPL	NF0426	1620	54°23'	9°04'
KOLBENHOF	POPL	PA8924	6135	49°50'	11°38'	KOLOEWAY	POPL	M08935	3319	52°40'	8°50'
KOLBENHOF	FARM	PA9050	5936	50°04'	11°40'	KOLOEWINDO	FARM	ME0544	2311	53°38'	7°34'
KOLBENHOF	FARM	PV5842	6833	49°07'	11°10'	KOLOEWINDO	FARM	ME0544	2311	53°38'	7°34'
KOLBENHÜLZ	FRST	NT6274	8324	47°40'	9°50'	KOLOINGEN	POPL	NC5491	3724	52°16'	9°47'
KOLBENHÜLZ	FRST	NA3410	6222	49°44'	9°28'	KOLOINGS HEIDE	AN	MC7143	4117	51°50'	8°35'
KOLBENKOPF	MT	MU4134	7815	48°09'	8°13'	KOLOINNERGASTE	FRST	LE9439	2410	53°35'	7°24'
KOLBENLOCH	FRST	MU4077	7415	48°33'	8°11'	KOLOLEITEN WALD	FRST	PA2021	6130	49°50'	10°40'
KOLBENLOCH	FRST	MU4077	7415	48°33'	8°11'	KOLOMDOOS	FARM	NF3383	1123	54°54'	9°31'
KOLBENLOCH	GRGE	MU3556	7614	48°21'	8°07'	KOLOUNG	FRST	NC9919	4328	51°37'	10°26'
KOLBENLOCH	FARM	MU4034	7815	48°09'	8°11'	KOLEBORN5GRUND	VAL	PC0743	4129	51°50'	10°33'
KOLBENLOCH	FRST	NU1041	7720	48°13'	9°08'	KOLEGER	50	PT9275	8335	47°36'	11°33'
KOLBENM.	MILL	MA1500	6312	49°39'	7°49'	KOLEITZ	MRSH	PO1923	3430	52°33'	10°45'
KOLBENMUOS	MDW	NT6280	8324	47°40'	9°50'	KOLEM	FRST	MA5874	5616	50°19'	8°25'
KOLBENMÜSEL	FRST	PT5273	8432	47°36'	11°01'	KOLENBERG	MT	NV7410	7126	48°50'	10°01'
KOLBENRECH	BLOG	LA6813	6209	49°45'	7°10'	KOLENFELD	POPL	NO3004	3622	52°23'	9°26'
KOLBENRUT	AN	MV3142	6814	49°08'	8°03'	KOLEPANT	FARM	PD2998	2731	53°13'	10°56'
KOLBENSCHLAG	FRST	TQ8390	6438	49°31'	12°00'	KOLESCHERWEIER	STRM	KV8993	6402	49°33'	6°05'
KOLBENSEE	PONO	NA3310	6222	49°44'	9°28'	KOLFHAUSEN	POPL	L87364	4809	51°07'	7°11'
KOLBENSTEIGE	AN	NV3040	6822	49°07'	9°25'	KOLFÜR	FRST	PC0843	4129	51°50'	10°34'
KOLBENSTEIN	MDW	NA0863	5720	50°13'	9°07'	KOLHEIM	POPL	ME9912	2619	53°21'	8°59'
KOLBENSTEINER	AN	NU6670	7525	48°29'	9°53'	KOLHEIM	POPL	NE0013	2620	53°22'	9°00'
KOLBENSTÜCK	AN	MV6770	6617	49°23'	8°33'	KÖLHENWIESE	MDW	MA3429	6014	49°55'	8°05'
KOLBENTAL	VAL	NA3450	5822	50°06'	9°29'	KOLHOFF	FARM	MC6162	3916	52°00'	8°26'
KOLBENTAL	VAL	MU7710	8018	47°57'	8°41'	KOLHOLMER AU	STRM	NF5743	1425	54°32'	9°53'
KOLBENTALCHEN	VAL	MV0473	6512	49°24'	7°41'	KOLHOLMER AU	STRM	NF5540	1425	54°30'	9°51'
KOLBENTEICH	AN	MV3035	6914	49°04'	8°02'	KOLHOLMER BGE.	HILL	NF6043	1425	54°32'	9°56'
KOLBENTRIEB IV MG.B.P.	MONU	MA8500	6318	49°39'	8°47'	KOLHOLZ	FRST	NV7214	7125	48°52'	9°59'
KOLBENWASEN	AN	NU2278	7421	48°33'	9°18'	KOLIE-B.	MT	NC7412	4426	51°33'	10°04'
KOLBENWEHR	MDW	NV1551	6721	49°13'	9°13'	KOLIG	AN	NO9005	3628	52°23'	10°19'
KOLBENWEHR	AN	PV9908	7236	48°48'	11°43'	KOLIGER-B.	DTCH	NC8914	4427	51°34'	10°17'
KOLBENWHR.	PONO	NV9230	6927	49°01'	10°16'	KOLIGHAI	FRST	NC7336	4226	51°46'	10°04'
KOLBENWIESEN	MDW	MV9466	6619	49°21'	8°55'	KOLITZER KEGEL	MT	VQ0225	7047	48°58'	13°40'
KOLBENWOOG	PONO	MV0473	6512	49°24'	7°41'	KOLITZHEIM	POPL	NA8830	6027	49°55'	10°14'
KOLBERBORN	AN	LA5956	5808	50°08'	7°02'	KOLITZHEIMER GRO.	VAL	NA8829	6027	49°54'	10°14'
KOLBERBUCH	FRST	NU4468	7523	48°28'	9°35'	KOLK	FARM	NO5253	3124	52°49'	9°46'
KOLBERG	AN	NF9916	1729	54°17'	10°31'	KOLK	FARM	L85986	4607	51°18'	6°59'
KOLBERG	POPL	TP8008	8138	47°53'	12°04'	KOLK	FARM	L88483	4710	51°17'	7°20'
KOLBERG	POPL	M81183	4712	51°17'	7°43'	KOLK	FARM	MC0216	4411	51°35'	7°35'
KOLBERG	FARM	UP5472	7544	48°29'	13°01'	KOLK	FARM	ME3330	2414	53°31'	7°59'
KOLBERG-H.	FRST	PU5029	7832	48°06'	11°01'	KOLK B.W.	BLOG	ME3231	2413	53°31'	7°58'
KOLBERGER HEIDE	AN	NF8532	1527	54°26'	10°19'	KOLK-B.	HILL	ND6798	2726	53°14'	10°00'
KOLBERGERHEIDE	AN	NF8732	1528	54°26'	10°20'	KOLK-B.	STRM	LC4928	4306	51°41'	6°49'
KOLBERGMOODS	MDW	TP8108	8138	47°53'	12°04'	KOLK-GR.	STRM	NO0624	3420	52°34'	9°05'
KOLBERHALOE	AN	NV2406	7121	48°48'	9°20'	KOLK-S.	PONO	PF1101	1830	54°09'	10°42'
KOLBERHAUS	BLDG	PT9493	8235	47°46'	11°35'	KOLK-SCHÄFERHNS.	BLOG	NO5154	3124	52°50'	9°46'
KOLBERICH-B.	MT	NA2255	5821	50°09'	9°19'	KÖLKE	FARM	LE9239	2410	53°35'	7°22'
KOLBERMOOR	POPL	TP8004	8138	47°51'	12°04'	KÖLKEBECK	POPL	MC5062	3915	52°00'	8°16'
KOLBERS-B.	STRM	UQ7235	6945	49°03'	13°15'	KÖLKEBECK	FARM	MC4961	3915	52°00'	8°16'
KOLBERS-B.	DTCH	PUB390	7334	48°38'	11°29'	KÖLKER	MDW	NO3714	3523	52°28'	9°32'
KOLBERSBACHWIESEN	MDW	UQ7234	6945	49°03'	13°15'	KÖLKEN-B.	HILL	MO1819	3412	52°31'	7°47'
KOLBERSBERG	FARM	UP2950	7742	48°17'	12°41'	KÖLKER	FARM	LC5865	3907	52°01'	6°56'
KOLBERSBERGER	FARM	UP1534	7841	48°08'	12°31'	KÖLKER	FARM	LE9639	2410	53°35'	7°26'
KOLBERSGRUND	VAL	LAL105	6304	49°40'	6°28'	KÖLKER	FARM	MC4283	3714	52°12'	8°09'
KOLBERSTADT	FARM	UP3401	8142	47°50'	12°47'	KÖLKER-B.	HILL	NC2956	4022	51°57'	9°25'
KOLBERT	FRST	NA2242	5921	50°02'	9°19'	KÖLKERMEIDE	POPL	NF0852	1320	54°37'	9°07'
KOLBERWEG	AN	NU5965	7524	48°26'	9°48'	KÖLKERHEIDELAND	FARM	NF0852	1320	54°37'	9°07'
KOLBHALOE	AN	NU5676	7424	48°32'	9°46'	KOLKHAGEN	POPL	NO9290	2828	53°09'	10°23'
KOLBING	FARM	UP0529	7940	48°05'	12°23'	KOLKHAUS	BLOG	ME2648	2313	53°40'	7°53'
KOLBING	FARM	PU9310	8035	47°55'	11°35'	KOLKHAUS B.	DTCH	MO2909	3513	52°26'	7°58'
KOLBING	POPL	TP7749	7738	48°15'	11°59'	KÖLKHORST	POPL	MO7112	3517	52°27'	8°34'
KOLBING	POPL	TP9018	8039	47°59'	12°11'	KÖLKLING	FARM	LC6438	4208	51°47'	7°02'
KOLBING	FARM	UP0838	7840	48°10'	12°25'	KÖLKMANN	FARM	MC3838	4214	51°47'	8°06'
KÖLBIINGEN	POPL	M82400	5413	50°34'	7°56'	KÖLKMANN	FARM	MC6845	4117	51°51'	8°32'
KÖLBIINGEN	POPL	MU9122	7919	48°03'	8°53'	KÖLKMANN	FARM	MC3847	4114	51°52'	8°06'
KÖLBINGER HÖHLE	CAVE	MU9420	7919	48°02'	8°55'	KÖLKMANN	FARM	MC1571	3912	52°05'	7°46'
KÖLBINSBERG	POPL	MU2234	7813	48°09'	7°57'	KÖLKMANN	FARM	LC2311	4404	51°31'	6°27'
KÖBLDORF	POPL	UQ0060	6739	49°16'	12°15'	KÖLKMANN5	FARM	LC1811	4404	51°31'	6°23'
KÖBLÖD	FARM	UP4479	7443	48°33'	12°53'	KÖLKMANNSHÄUSCHEN	FARM	LC1810	4404	51°31'	6°23'
KÖLBORN	POPL	PO4771	3033	52°58'	11°11'	KÖLKMANNSHOF	FARM	LC4928	4306	51°41'	6°49'
KÖLB5HOF	FARM	NT7192	8225	47°47'	9°57'	KÖLKMANNSHOF	FARM	LC4702	4506	51°27'	6°48'

NAME	DESIG-NATION	GRID REF.	SHEET NO.	LAT.	LONG.	NAME	DESIG-NATION	GRID REF.	SHEET NO.	LAT.	LONG.
KOLKMEIER	FARM	MD5105	3615	52°24'	8°17'	KOLLER-B.	STRM	NT9590	8227	47°45'	10°16'
KOLKMEIER	FARM	MC2285	3713	52°13'	7°52'	KOLLER-B.	STRM	NT9489	8227	47°45'	10°15'
KOLKSBRUCH	POPL	LB5672	4807	51°11'	6°56'	KOLLER-B.	HILL	PA8509	6235	49°42'	11°34'
KOLKSRIEDE	OTCH	MD1868	3012	52°57'	7°47'	KOLLER-B.	STRM	PA8361	5835	50°10'	11°34'
KOLKWASSER	STRM	ND0623	3420	52°33'	9°05'	KOLLER-B.	MT	NC0058	4020	51°58'	9°00'
KOLKWIESEN	MDW	ND5009	3524	52°26'	9°44'	KOLLER-B.	STRM	LV4763	6607	49°18'	6°54'
KOLKWIESENGRABEN	OTCH	NO5109	3524	52°26'	9°45'	KOLLER-GR.	VAL	PA7962	5835	50°11'	11°31'
KOLL	FRST	MU6253	7616	48°20'	8°29'	KOLLER-GR.	DTCH	PU6112	8032	47°56'	11°10'
KOLL-B.	HILL	PE1843	2330	53°37'	10°47'	KOLLER-M.	MILL	OA0914	6237	49°44'	11°54'
KOLL-B.	HILL	NC3251	4022	51°54'	9°28'	KOLLERALPE	BLOG	UP9892	7347	48°40'	13°37'
KOLL-B.	HILL	MB6735	5117	50°52'	8°32'	KOLLERBACH	FARM	NT9590	8227	47°45'	10°16'
KOLL-B.	HILL	LA0190	5503	50°26'	6°12'	KOLLERBACH	AN	NV1893	6421	49°35'	9°15'
KOLL-B.	OTCH	NO9268	3028	52°57'	10°22'	KOLLERBACH	STRM	LV4864	6607	49°19'	6°55'
KOLL-B.	MT	NC4448	4123	51°53'	9°38'	KOLLERBACH	POPL	LV4763	6607	49°18'	6°54'
KOLLAS-M.	MILL	MA4079	5614	50°22'	8°10'	KOLLERBAUER	FARM	UP8481	7446	48°34'	13°26'
KOLLASE	FARM	PO2786	2831	53°06'	10°54'	KOLLERBECK	POPL	NC1645	4121	51°51'	9°14'
KOLLBACH	POPL	UP2376	7441	48°31'	12°36'	KOLLERBERG	POPL	NC0465	3920	52°02'	9°04'
KOLLBACH	STRM	UP3679	7442	48°33'	12°47'	KOLLERBUCKEL	FRST	MA9401	6319	49°40'	8°55'
KOLLBACH	FARM	UP3277	7442	48°31'	12°43'	KOLLERBUCKEL	AN	MA8801	6319	49°40'	8°50'
KOLLBACH	STRM	UP3076	7442	48°31'	12°42'	KOLLEREI	BLDG	ME6127	2516	53°29'	8°25'
KOLLBACH	STRM	UP4383	7443	48°35'	12°52'	KOLLERFILZE	MRSR	TN8097	8238	47°47'	12°04'
KOLLBACH	POPL	PUB463	7634	48°24'	11°29'	KOLLERGARTEN	FRST	T08551	6838	49°10'	12°03'
KOLLBACH	STRM	MU6686	7317	48°38'	8°32'	KOLLERGRABEN	OTCH	MT5970	8416	47°35'	8°28'
KOLLBACH	STRM	MU7084	7317	48°36'	8°35'	KOLLERGRUND	FARM	NC1848	4121	51°53'	9°16'
KOLLBACH	FARM	UP4358	7643	48°21'	12°53'	KOLLERGRUND	AN	NV2075	6521	49°26'	9°17'
KOLLBACH	STRM	UV5016	7143	53°22'	12°45'	KOLLERHAMMER	POPL	PA9270	5736	50°15'	11°41'
KOLLBACH	STRM	UV5013	7143	53°21'	12°45'	KOLLERHOF	FARM	PV9218	7135	48°53'	11°37'
KOLLBACH	STRM	UQ5122	7043	48°56'	12°58'	KOLLERHOF	FARM	UD3528	7042	48°54'	12°44'
KOLLBACH	STRM	MV7901	7218	48°46'	8°43'	KOLLERKCHN	POPL	UQ6654	6744	49°13'	13°10'
KOLLBACH	STRM	MU7599	7218	48°45'	8°40'	KOLLERMÜHLE	MILL	LV4764	6607	49°19'	6°54'
KOLLBACHTAL	VAL	MV7800	7218	48°45'	8°42'	KOLLERNEN	MDW	NU4083	7323	48°36'	9°32'
KOLLBCH.	STRM	UQ5120	7043	48°55'	12°58'	KOLLERS WIESEN SCHN.	ROAO	MA8428	6018	49°54'	8°47'
KOLLBECK	STRM	ME9708	2619	53°19'	8°58'	KOLLERSAICH	POPL	UP2561	7641	48°23'	12°38'
KOLLBECK	FARM	UP3866	7542	48°26'	12°49'	KOLLERSBERG	HILL	UQ0933	6940	49°01'	12°23'
KOLLBECKS MOOR	MRSR	NE0010	2620	53°20'	9°00'	KOLLERSBERG	POPL	VP0288	7348/49	48°38'	13°40'
KOLLBERG	FARM	UP5452	7644	48°18'	13°02'	KOLLERSBERG	FARM	UP3466	7542	48°25'	12°46'
KOLLBERG	FARM	UV4913	7143	53°21'	12°44'	KOLLERSBG.	HILL	UQ1050	6840	49°10'	12°23'
KOLLBERG	POPL	UQ2200	7247	48°45'	13°32'	KOLLERSBORN	FRST	LA4165	5706	50°13'	6°46'
KOLLBR.	WELL	MV7700	7218	48°45'	8°41'	KOLLERSOURF	POPL	QU0877	7436	48°31'	11°49'
KOLLBRAIKE	AN	NU5667	7524	48°27'	9°46'	KOLLERSHOF	FARM	LB7489	4609	51°20'	7°11'
KÖLLE	FARM	NU4878	7423	48°33'	9°39'	KOLLERSKAR	SLP	PT4567	8431	47°32'	10°56'
KOLLEGIUM BERNHARDINUM	BLDG	MA3189	5514	50°27'	8°02'	KOLLERSÖD	FARM	UP0184	7439	48°35'	12°18'
KÖLLEN	FARM	PT0475	8328	47°37'	10°23'	KOLLERSRIED	POPL	OVO439	6936	49°04'	11°47'
KÖLLEN B.	GRGE	MC3636	4214	51°46'	8°04'	KOLLERT	HILL	LA3818	6100	49°48'	6°45'
KÖLLEN-B.	MT	NB3136	5122	50°52'	9°26'	KOLLERT	FRST	LA3818	6206	49°48'	6°45'
KÖLLEN-B.	MT	NB0998	4520	51°26'	9°08'	KOLLERTAL	VAL	QV1447	6837	49°08'	11°56'
KÖLLEN-B.	MT	NA2918	6122	49°49'	9°24'	KOLLERTAL	VAL	LV4865	6607	49°19'	6°55'
KÖLLEN-B.	HILL	LB9269	4810	51°10'	7°28'	KOLLERTALER WALD	FRST	LV5160	6707	49°16'	6°57'
KÖLLEN-B.	HILL	MB8889	4618	51°21'	8°50'	KOLLERTALER WALD	FRST	LV5362	6607	49°18'	6°54'
KÖLLENBERG	FARM	MC6140	4116	51°49'	8°26'	KOLLERTERHECK	FRST	LA3914	6206	49°45'	6°46'
KÖLLENBERG	FARM	LB8474	4710	51°12'	7°20'	KOLLERTS-B.	RDGE	LA3708	6206	49°42'	6°44'
KÖLLENBERG	AN	MU0925	7912	48°04'	7°47'	KOLLERTSHOF	FARM	MA8078	5626	50°21'	10°07'
KÖLLENBERG	FRST	NU1446	7721	48°16'	9°11'	KOLLERUP	POPL	NF3663	1223	54°43'	9°34'
KÖLLENBERG	FARM	LB9670	4811	51°10'	7°31'	KOLLERUPHOLZ	FARM	NF3763	1223	54°43'	9°34'
KÖLLENBERG	FRST	NA2515	6222	49°47'	9°21'	KOLLES W.	MDW	MA8326	6118	49°53'	8°46'
KÖLLENBERG	FARM	MC2998	3613	52°20'	7°58'	KOLLES-B.	MT	LA5345	5907	50°02'	6°57'
KÖLLENBRUK	AN	NE5598	1825	54°08'	9°50'	KOLLESLEUKEN	POPL	LV2091	6405	49°33'	6°31'
KÖLLENBRUCH	MDW	MA6229	6016	49°55'	8°28'	KOLLESLOCH	FRST	MU3735	7814	48°10'	8°09'
KÖLLENBRUCH M.	MILL	LV4391	6406	49°33'	6°50'	KOLLESWIESEN SCHN.	ROAO	MA8326	6118	49°53'	8°46'
KÖLLENBURG	FARM	LB3080	4705	51°15'	6°34'	KOLLESWIESEN SCHN.	ROAO	MA8325	6118	49°53'	8°46'
KÖLLENBUSCH	FARM	LB8283	4709	51°17'	7°19'	KOLLHOF	FARM	LD8638	3309	52°41'	7°19'
KÖLLENOAL	GRGE	LA5182	5607	50°22'	6°54'	KÖLLHOLZ	FRST	NF5545	1425	54°33'	9°51'
KÖLLENDORF	FARM	PD1482	2930	53°04'	10°42'	KÖLLHORN	FARM	ME2850	2313	53°42'	7°55'
KÖLLENT	AN	KA9508	6302	49°41'	6°10'	KÖLLHORST	FARM	NF7120	1626	54°19'	10°05'
KÖLLENTROP	POPL	MC4537	4215	51°47'	8°12'	KÖLLHÜH	HILL	NF5544	1425	54°32'	9°51'
KÖLLENWIESER-B.	STRM	LV5169	6607	49°21'	6°57'	KÖLLIESTRASSE	ROAO	PCL332	4229	51°44'	10°38'
KÖLLENZENDORF	POPL	UQ2158	6741	49°15'	12°32'	KÖLLIESTRASSE	ROAO	PCL1231	4229	51°43'	10°37'
KÖLLER	FRST	MU6633	7817	48°09'	8°32'	KÖLLIG	POPL	LA7769	5709	50°16'	7°16'
KÖLLER	HILL	MA0638	6012	49°59'	7°41'	KÖLLIG	POPL	LA1501	6304	49°38'	6°26'
KÖLLER	FARM	MC2465	3913	52°02'	7°53'	KÖLLIGER HEIDE	AN	LA1600	6304	49°37'	6°27'
KÖLLER	FARM	MC2464	3913	52°01'	7°53'	KÖLLIGER HEIDE	HILL	LA7867	5709	50°14'	7°17'
KÖLLER	FARM	UN4579	8343	47°39'	12°56'	KÖLLIGER HEIDE	HILL	LA1501	6304	49°38'	6°26'
KÖLLER	AN	NU2598	7222	48°44'	9°20'	KÖLLIGER M.	MILL	LA7569	5709	50°16'	7°15'
KÖLLER	FARM	QT2095	8237	47°46'	11°56'	KÖLLIGER WALD	FRST	LA7668	5709	50°15'	7°16'
KÖLLER	BLDG	UP6794	7345	48°41'	13°11'	KÖLLING	POPL	QU1952	7737	48°17'	11°57'
KÖLLER	AN	NU1792	7321	48°41'	9°14'	KÖLLING	FARM	MC9176	3819	52°08'	8°52'
KÖLLER	FARM	LC5613	4407	51°33'	6°55'	KÖLLING	FARM	NE7798	1827	54°07'	10°11'
KÖLLER	FARM	KA9466	5702	50°13'	6°07'	KÖLLINGBCK	FARM	NE7799	1827	54°08'	10°11'
KÖLLER BERG	HILL	PV0488	6428	49°32'	10°26'	KÖLLINGHORST	POPL	MO0191	2811	53°09'	7°31'
KÖLLER-B.	STRM	NC0571	3920	52°05'	9°04'	KÖLLINGHORSTERMOOR	POPL	MO0289	2811	53°08'	7°32'
KÖLLER-B.	STRM	LV4662	6707	49°17'	6°53'	KÖLLINGSMOOR	FARM	ND4309	3523	52°26'	9°38'
KÖLLER-B.	STRM	LV4558	6707	49°15'	6°52'	KÖLLMANN	FARM	TP7884	7438	48°34'	11°59'
KÖLLER-B.	OTCH	PT1266	8428	47°32'	10°29'	KÖLLMANN	FARM	UN5182	8344	47°40'	13°01'
KÖLLER-B.	DTCH	PT1366	8429	47°32'	10°30'	KÖLLMANN	FARM	UP3335	7842	48°09'	12°45'

NAME	DESIGNATION	GRID REF.	SHEET NO.	LAT.	LONG.	NAME	DESIGNATION	GRID REF.	SHEET NO.	LAT.	LONG.
KOLLMANN A.BACH	FARM	UP3035	7842	48°09'	12°43'	KOLMBACH	STRM	MA8205	6218	49°42'	8°45'
KOLLMANN-SBR.	SPRG	PU9743	7735	48°13'	11°39'	KOLMBACH	FARM	UP2655	7641	48°19'	12°39'
KOLLMANN-SBERG	FARM	UQ0365	7540	48°24'	12°20'	KOLMBERG	POPL	UQ0748	6840	49°09'	12°21'
KOLLMANN-SBRUNN-B.	HILL	QU1426	7937	48°03'	11°52'	KOLMBERG	POPL	UQ3260	6742	49°16'	12°41'
KOLLMANNSECK	FARM	UP1553	7641	48°18'	12°31'	KOLMBERG	POPL	UQ3935	6942	49°03'	12°48'
KOLLMANNSHOF	FARM	PT3289	8230	47°44'	10°46'	KOLMBERG	POPL	UQ4050	6842	49°11'	12°48'
KOLLMANNSHORST	POPL	MB0979	4712	51°15'	7°42'	KOLMBERG	HILL	PV1979	6529	49°27'	10°38'
KOLLMANNSÖD	FARM	UP7060	7645	48°23'	13°14'	KOLMBERG	FARM	QT1697	8237	47°47'	11°53'
KOLLMAR	POPL	NE3254	2222	53°44'	9°29'	KOLMBERGER HOLZ	FRST	UQ3261	6742	49°17'	12°41'
KOLLMAROEICH	OAM	ME3153	2222	53°43'	9°28'	KOLMBGR.HÄNGE	FRST	UQ3259	6742	49°16'	12°41'
KOLLMAROEICH	POPL	NE3353	2223	53°43'	9°30'	KOLMEN	FRST	MU4413	8015	47°58'	8°15'
KOLLMARSREUTE	POPL	MU1628	7813	48°06'	7°52'	KOLMER KPF.	HILL	LA8249	5910	50°05'	7°21'
KOLLMARSREUTE	POPL	MU1628	7913	48°06'	7°52'	KOLMERBG.	MT	PV9660	6736	49°16'	11°41'
KOLLMARSREUTER WEHR	OAM	MU1626	7913	48°05'	7°52'	KOLMERSGREUT	FRST	NU3851	7623	48°19'	9°31'
KOLLMENHOF	FARM	MU3727	7914	48°06'	8°09'	KOLMES	FARM	L81895	4604	51°23'	6°23'
KOLLMENZIG	FARM	UP6284	7444	48°36'	13°08'	KOLMESHÖHE	MT	LA2137	6005	49°57'	6°30'
KOLLMERING	POPL	UQ6902	7245	48°45'	13°13'	KOLMET-B.	MT	LA1802	6304	49°39'	6°29'
KOLLMERING	EST	UP7396	7245	48°42'	13°16'	KOLMHOF	POPL	UQ1076	6540	49°24'	12°23'
KOLLMERINGER B.	STRM	UQ6903	7245	48°46'	13°13'	KOLMHOF	FARM	PUB067	7534	48°26'	11°26'
KOLLMERSKL	VAL	NV4767	6623	49°21'	9°39'	KOLMHOFER HOLZ	FRST	PU9596	7335	48°41'	11°39'
KOLLMAYER	FARM	MC6386	3716	52°13'	8°28'	KOLMHUB	FARM	TP8285	7438	48°35'	12°02'
KOLLMITZ	POPL	UQ3549	6842	49°10'	12°44'	KOLMLISCHE BERG	FRST	N87746	5026	50°58'	10°06'
KOLLMITZ	MT	UQ3549	6842	49°10'	12°44'	KÖMLINSBERG	FRST	MU6687	7317	48°38'	8°32'
KOLLMOOR	FARM	NF3905	1823	54°11'	9°36'	KOLMÖD	FARM	UP3681	7442	48°34'	12°47'
KOLLMOOR	POPL	NE3975	2023	53°55'	9°35'	KOLMREUTH	FARM	PA9736	6036	49°57'	11°45'
KOLLMÜNZ	FARM	UP4247	7743	48°15'	12°52'	KOLMSCHLAG	FRST	OV0756	6536	49°24'	11°50'
KOLLMÜNZERECK	HILL	T08252	6838	49°11'	12°01'	KOLMSCHNEIDBACH	POPL	PV1752	6729	49°13'	10°37'
KOLLMÜTZER	FARM	UP3540	7842	48°11'	12°47'	KOLMSDOORF	POPL	PA2627	6130	49°53'	10°45'
KÖLLN	POPL	LV4763	6607	49°18'	6°54'	KOLMSTEIN	POPL	UQ5355	6743	49°14'	12°59'
KÖLLN	POPL	NE4757	2224	53°46'	9°43'	KÖLN	POPL	L85945	5008	50°56'	6°59'
KÖLLNAU	POPL	MU2328	7813	48°06'	7°58'	KÖLN	POPL	L85645	5007	50°56'	6°57'
KÖLLNAU	POPL	MU2328	7913	48°06'	7°58'	KÖLN-MÖHENBERG	POPL	L86145	5008	50°56'	7°01'
KÖLLNBERG	POPL	UP7699	7245	48°44'	13°19'	KÖLNBERG	FARM	TP9265	7539	48°24'	12°11'
KÖLLNBERGMÜHL	HILL	UP7699	7245	48°44'	13°19'	KÖLNERGRÜN	FRST	UR0745	5939	50°02'	12°18'
KÖLLNBURG	POPL	UQ4335	6943	49°03'	12°51'	KÖLNERGRÜNER H.	FRST	UR0645	5939	50°01'	12°17'
KÖLLNOORF	FARM	UP6279	7940	48°05'	12°23'	KÖLNERWALD	FRST	MA5551	5816	50°07'	8°22'
KÖLLNHOLZ	FRST	PA3271	5731	50°17'	10°51'	KÖLNHAUSEN	AN	MA8595	5418	50°30'	8°47'
KÖLLNISCHER WALD	FRST	LC5413	4407	51°33'	6°53'	KÖLNHAUSER KOPF	HILL	MA8495	5418	50°30'	8°46'
KÖLLNÖD	FARM	UP6760	7645	48°23'	13°12'	KÖLNISCHE HÖFE	POPL	LA5965	5708	50°13'	7°01'
KOLLOGE	FARM	M08353	3118	52°50'	8°45'	KÖLNISCHE KANZEL	AN	N81670	4821	51°11'	9°14'
KOLLOMANN	FARM	UP3961	7643	48°23'	12°50'	KÖLNISCHER WEG	POPL	MC0309	4411	51°31'	7°36'
KOLLOREDDWEG	ROAD	UR2435	6041	49°56'	12°33'	KOLOMANN	POPL	UP4014	8043	47°58'	12°52'
KOLLOW	POPL	NE9725	2528	53°28'	10°28'	KOLOMANN	POPL	UP8196	7246	48°42'	13°23'
KOLLÖWER TANNEN	FRST	NE9825	2528	53°28'	10°29'	KOLOMANN-HOLZ	FRST	UP8195	7246	48°42'	13°23'
KOLLROTHSWEG	ROAD	LA9774	5611	50°18'	7°33'	KOLOMANN-KP.	CHCH	VQ0103	7247	48°46'	13°39'
KOLLRUNGE	POPL	ME1229	2412	53°30'	7°40'	KOLOMANUSLINDEN	MONU	NV5607	7124	48°49'	9°46'
KOLLRUNGER MOOR	AN	ME1427	2512	53°29'	7°42'	KOLONIALE FRAUENSCHULE	SCHL	NF4215	1723	54°17'	9°38'
KÖLLSCHE HOLZ	FRST	NC7903	4526	51°28'	10°08'	KOLONIE	POPL	MC2034	4213	51°45'	7°50'
KÖLLSCHKLINGE	VAL	NV4524	7023	48°58'	9°37'	KOLONIE	FARM	PF0913	1730	54°15'	10°40'
KOLLSE	LAKE	NF4839	1424	54°30'	9°44'	KOLONIE	POPL	MC4182	3814	52°11'	8°08'
KOLLSTATT	BLDG	UQ4818	7043	48°54'	12°56'	KOLONIE	AN	MC8912	4419	51°33'	8°50'
KOLLSTEDT	FARM	NF8917	1628	54°18'	10°22'	KOLONIE AHLHORN	POPL	MD4662	3015	52°54'	8°12'
KOLLSTEIN /KONSTEIN/	POPL	QV1440	6937	49°04'	11°56'	KOLONIE BERGMANNESGLÜCK	POPL	LC6417	4408	51°35'	7°02'
KÖLLSTRASSE	POPL	K89564	4902	51°05'	6°04'	KOLONIE GERTRUENAU	POPL	LC7120	4308	51°37'	7°08'
KOLLTES-B.	HILL	PC1430	4229	51°42'	10°39'	KOLONIE HERMANN	POPL	LC9328	4310	51°42'	7°27'
KOLLUND	POPL	NF1250	1321	54°36'	9°11'	KOLONIE HURLACH	POPL	PU3731	7831	48°07'	10°50'
KOLLUND	POPL	NF2877	1122	54°50'	9°26'	KOLONIE LERCHENAU	POPL	PU8941	7835	48°12'	11°32'
KOLLUND BAD	POPL	NF2877	1122	54°50'	9°26'	KOLONIE NEERMoor	POPL	LE9808	2610	53°19'	7°28'
KOLLUND-OSTERHOLZ	POPL	NF3078	1122	54°51'	9°28'	KOLONIE NEUFINSING	POPL	QU0844	7736	48°13'	11°48'
KOLLUNDBERG	FARM	NF2879	1122	54°51'	9°26'	KOLONIE OBERMEITINGEN	POPL	PU3633	7831	48°08'	10°50'
KOLLUNDER HOLZ	FRST	NF2777	1122	54°50'	9°25'	KOLONIE SCHAESBERG	POPL	K88942	5102	50°53'	6°00'
KOLLUNDMARK	POPL	NF2779	1122	54°51'	9°25'	KOLONIE SCHOLVEN	POPL	LC6317	4408	51°35'	7°01'
KOLLWANGER SÄGMÜHLE	MILL	MU7492	7317	48°41'	8°39'	KOLONIE VEENHUSEN	POPL	LE9805	2710	53°17'	7°28'
KOLLWANGER TAL	VAL	MU7291	7317	48°40'	8°37'	KOLONIESCHACHT	MINE	LV6164	6608	49°19'	7°05'
KOLLWANGER TAL	VAL	MU7291	7317	48°40'	8°37'	KOLONISTENHÄUSER	FARM	NF1973	1121	54°48'	9°18'
KOLLWEILER	POPL	LV9785	6411	49°30'	7°35'	KOLONISTENKRUG	FARM	NF1963	1221	54°43'	9°17'
KOLLESSHÖH	MT	MD6109	3516	52°26'	8°26'	KOLONISTENSTÜCKE	FLO	M00590	2811	53°09'	7°35'
KOLM	FRST	QV1680	6537	49°26'	11°59'	KOLONNE	POPL	MU0677	7412	48°32'	7°44'
KOLM	HILL	TQ9776	6539	49°24'	12°12'	KOLONNENWEG	ST	NF3439	1423	54°30'	9°31'
KOLM	HOW	UQ0681	6540	49°27'	12°19'	KOLOWRATHÖHLE	CAVE	UN5088	8244	47°44'	13°00'
KOLM	HILL	LA1810	6204	49°43'	6°28'	KOLPENDONK	AN	LC1023	4303	51°37'	6°15'
KOLM	AN	LA8062	5809	50°12'	7°19'	KOLS-B.	HILL	ND6884	2826	53°06'	10°01'
KOLM	FRST	LA8249	5910	50°05'	7°21'	KOLS-B.	MT	MA2489	5513	50°27'	7°56'
KOLM	HILL	LA8668	5710	50°15'	7°24'	KOLSBERG	FRST	MT1282	8313	47°41'	7°50'
KOLM-B.	HILL	PV9589	6436	49°31'	11°42'	KÖLSCHBACH	FARM	LE8932	5111	50°50'	7°34'
KOLM-B.	HILL	PA9700	6336	49°37'	11°44'	KÖLSCHER WIESEN	HOW	MA1540	5912	50°00'	7°49'
KOLM-B.	HILL	UQ0666	6639	49°19'	12°20'	KÖLSCHMIDHOF	FARM	LC3206	4505	51°29'	6°35'
KOLM-B.	MT	UQ4050	6842	49°11'	12°48'	KÖLSCHHAUSEN	POPL	M85709	5316	50°38'	8°23'
KOLMANGERHUT	FRST	QA0420	6137	49°48'	11°50'	KOLSHORN	POPL	ND06508	3525	52°25'	9°58'
KOLMANNSECK	FRST	NU7197	7225	48°43'	9°58'	KOLSHORN	FARM	NF4407	1724	54°12'	9°40'
KOLMANNSKP.	RUIN	NU7197	7225	48°43'	9°58'	KÖLSUM	POPL	LB1285	4703	51°17'	6°18'
KOLMANNSWALD	FRST	NU7298	7225	48°44'	9°59'	KÖLTEN-B.	HILL	M88186	4618	51°19'	8°44'
KOLMARSKL.	VAL	NV4563	6623	49°19'	9°37'	KÖLTENSIEPEN	DTCH	LB3296	4514	51°23'	6°35'
KOLMBACH	POPL	MA8206	6218	49°42'	8°45'	KOLTER	AN	NV0942	6820	49°08'	9°07'

NAME	DESIG-NATION	GRID REF.	SHEET NO.	LAT.	LONG.	NAME	DESIG-NATION	GRID REF.	SHEET NO.	LAT.	LONG.
KOLTERSÄUSCHEN	BLDG	L86563	4808	51°06'	7°04'	KOMPER	POPL	LE9440	2310	53°36'	7°24'
KÖLTHALDEN	FARM	NV5903	7224	48°47'	9°48'	KOMPESKOPF	HILL	LA7961	5809	50°11'	7°18'
KOLTHOFF	FARM	LC8281	3809	52°10'	7°16'	KOMPETENZSCHLAG	FRST	MT3390	8214	47°46'	8°07'
KOLTHOFF	FARM	LC8479	3809	52°09'	7°18'	KOMPOSTEN	FARM	NT9695	8127	47°48'	10°17'
KOLTMOOR	AN	MD3999	2714	53°14'	8°05'	KOMPROMISSBACH	STRM	MT7197	8117	47°49'	8°37'
KOLTOFT	FARM	NF4052	1323	54°37'	9°37'	KOMPS-M.	MILL	LB4517	5306	50°41'	6°49'
KOLVE	FARM	L83798	4505	51°25'	6°40'	KOM5 B.	HILL	NC9612	4428	51°33'	10°23'
KÖLVGRABEN	DTCH	L83897	4506	51°24'	6°40'	KOMTHUR B.	HILL	MA8685	5518	50°25'	8°48'
KOLVENBACH	FARM	L84000	5406	50°32'	6°44'	KOMTUR WEG	ROAD	NA0585	5520	50°25'	9°04'
KOLVENBÜSCH	FARM	L85690	4607	51°21'	6°56'	KOMTUR-B.	HILL	PC0359	4029	51°58'	10°30'
KOLVERATH	POPL	LA5570	5707	50°16'	6°58'	KONANZALLEE	ROAD	MU7913	8018	47°58'	8°43'
KOLVERATHER STRUTH	AN	LA5471	5707	50°16'	6°57'	KONATSRIED	POPL	UQ1581	6540	49°27'	12°27'
KOLVENBÜSCH	FRST	KA9542	6002	50°00'	6°08'	KONAU	POPL	PE2501	2731	53°15'	10°52'
KÖLZENHAIN	POPL	N81100	5421	50°33'	9°10'	KONAU	ISL	NE9199	1828	54°08'	10°23'
KÖLZENMOOR	MRSH	MD1805	3612	52°23'	7°48'	KONAU	FRST	PD2773	3031	52°59'	10°53'
KOLZENTAL	MOW	NU2773	7422	48°31'	9°22'	KONAU	POPL	PD1461	3130	52°53'	10°41'
KOLZJEN	FARM	LC8167	3909	52°02'	7°16'	KÖNAUER B.	HILL	PD1760	3130	52°53'	10°44'
KÖLZIM	POPL	PE2932	2431	53°31'	10°57'	KÖNBARN	POPL	TP9215	8039	47°57'	12°13'
KOLZMANN	POPL	PA9610	6236	49°43'	11°43'	KÖNBRONN	POPL	NV7067	6625	49°21'	9°58'
KOM-B.	HILL	NA6490	5525	50°27'	9°54'	KÖNBRONNER B.	STRM	NV7068	6625	49°22'	9°58'
KOM-B.	HILL	N86569	4825	51°10'	9°56'	KOND	AN	LA7173	5609	50°18'	7°11'
KOM-B.	STRM	N84353	4923	51°02'	9°37'	KOND-B.	STRM	LA9540	5911	50°00'	7°32'
KOM-B.	HILL	M89979	4719	51°16'	8°59'	KOND-B.	STRM	LA9339	6011	50°00'	7°31'
KOMANDANTS-B.	MT	LV7254	6709	49°13'	7°14'	KONDEL STR.	ROAD	LA6146	5908	50°03'	7°04'
KOMBACH	POPL	M86936	5117	50°52'	8°34'	KONDELEICHE	MONU	LA6145	5908	50°02'	7°04'
KOMBACHSKOPF	HILL	N84252	4923	51°01'	9°36'	KONDELWALD	FRST	LA6046	5908	50°03'	7°02'
KÖMBCHEN	BLDG	LA1921	6104	49°49'	6°29'	KONDER-B.	STRM	LA9473	5611	50°18'	7°31'
KOMBERG	FARM	LB6484	4708	51°17'	7°03'	KONDER-B.	STRM	LA9472	5711	50°17'	7°31'
KOMBERG	FARM	NA6490	5525	50°27'	9°54'	KONDER-B.	STRM	LA9570	5711	50°16'	7°32'
KOMBRINK	FARM	MC4044	4114	51°51'	8°08'	KONDERMANN	FARM	MC2132	4213	51°44'	7°52'
KOMBRINK	FARM	MC4871	3915	52°05'	8°14'	KONDERTHAL	VAL	LA9471	5711	50°17'	7°31'
KOMBRINK	FARM	MC4668	3915	52°04'	8°13'	KÖNDL /WHS./	FARM	TN9185	8339	47°41'	12°13'
KOMBÜCHEN	POPL	L87152	4909	51°00'	7°10'	KÖNDLER-B.	STRM	LV3573	6606	49°23'	6°44'
KOMBURG	FRST	NA8070	5726	50°17'	10°07'	KÖNDLERMÜHLE	MILL	LV3473	6606	49°23'	6°43'
KOMENTURWALD	FRST	MU1819	7913	48°01'	7°54'	KÖNDLÖTZ	BLDG	TN9187	8239	47°42'	12°13'
KOMERICH	FARM	L80125	5203	50°44'	6°11'	KÖNDRAU	POPL	UR0541	6039	49°59'	12°17'
KÖMERTSHOF	FARM	PU1597	7229	48°43'	10°34'	KÖNDRINGEN	POPL	MU1132	7812	48°08'	7°48'
KOMES	FARM	LB1889	4604	51°19'	6°23'	KÖNEBERG	FARM	PU2816	8030	47°59'	10°43'
KOMETENBACH	STRM	MT6596	8117	47°49'	8°32'	KONEBERG	POPL	PT0196	8128	47°49'	10°21'
KOMITTSCH	HILL	PAB455	5835	50°07'	11°34'	KONEBERGWALD	FRST	PU2815	8030	47°58'	10°43'
KOMMA	POPL	NT7357	8525	47°28'	9°58'	KONECKEN-B.	HILL	P00892	2829	53°10'	10°37'
KOMMANDEUR	FARM	LB6892	4608	51°22'	7°06'	KONEKENHOF	FARM	MC4907	4415	51°31'	8°16'
KOMMBALD	FRST	PV5896	6433	49°36'	11°11'	KÖNER	POPL	LA2306	6305	49°41'	6°33'
KÖMMELT	FARM	LC5663	3907	52°00'	6°54'	KÖNER-M.	MILL	LB7361	4909	51°05'	7°11'
KÖMMELT	FARM	LC5663	3907	52°00'	6°54'	KÖNER M.	MILL	LA2406	6305	49°41'	6°34'
KÖMMELT-KOTTEN	FARM	LC5664	3907	52°00'	6°54'	KÖNERDING	FARM	MC0260	4011	51°59'	7°34'
KOMMEN	POPL	LA6527	6108	49°53'	7°07'	KÖNERMANN	FARM	MC1991	3712	52°16'	7°49'
KOMMENDE	BLDG	LB7021	5208	50°44'	7°10'	KÖNERMANN	FARM	MC1991	3712	52°16'	7°49'
KOMMENTAL	VAL	MT6795	8117	47°48'	8°34'	KÖNERS	FARM	LC7852	4009	51°54'	7°14'
KOMMENTURHAUS	RUIN	NV4833	6923	49°03'	9°40'	KÖNERSMANN	FARM	MC2784	3713	52°12'	7°56'
KOMMENTURISCH	FRST	MU6976	7417	48°32'	8°35'	KÖNERSMANN	FARM	MC4683	3715	52°12'	8°13'
KOMMENTURWALD	FRST	NV4832	6923	49°02'	9°40'	KONERT	FARM	MC4837	4215	51°47'	8°15'
KOMMENTURWALD	FRST	NV3040	6822	49°07'	9°25'	KONERT	FARM	MC4731	4215	51°44'	8°14'
KOMMER B.	STRM	L82970	4805	51°09'	6°33'	KONERT	FARM	LC5761	4007	51°59'	6°55'
KOMMERDOEN	FARM	LB1160	4903	51°04'	6°18'	KONERT	HILL	LA0564	5803	50°12'	6°16'
KOMMERHOF	FARM	LB2869	4805	51°09'	6°32'	KONERT	HILL	LA0564	5703	50°12'	6°16'
KOMMERN	POPL	LB3309	5305	50°36'	6°38'	KONFELD	POPL	LV4391	6406	49°33'	6°50'
KOMMERNER BUSCH	FRST	L83209	5305	50°36'	6°38'	KONFELDER-B.	STRM	LV4292	6406	49°34'	6°49'
KOMMERSBERG	AN	N81419	5221	50°43'	9°12'	KONFURTER MÜLLER SCHN.	ROAD	MA9335	6019	49°58'	8°54'
KOMMERSCHIED	AN	LA6765	5708	50°13'	7°08'	KÖNGEN	POPL	NU2692	7322	48°41'	9°21'
KOMMERSCHIEDOT	POPL	LB1616	5304	50°40'	6°24'	KÖNGENTOBEL	GRGE	NU4298	7223	48°44'	9°34'
KOMMERSRECH	AN	LA5327	6107	49°53'	6°57'	KÖNGERHEIM AN DER SELZ	POPL	MA4521	6115	49°50'	8°14'
KOMMESHOF	FARM	LA3035	6005	49°57'	6°38'	KÖNGETRIED	POPL	PU0815	8028	47°59'	10°27'
KOMMETBACH	STRM	MT4164	8415	47°32'	8°13'	KÖNGHAUSEN	POPL	PU1638	7829	48°11'	10°34'
KOMMHERUT	FARM	NF5742	1425	54°31'	9°53'	KONGO	FARM	NE7592	1926	54°04'	10°09'
KOMMINGEN	POPL	MT7196	8117	47°49'	8°37'	KONHALOEN	FARM	NV4531	6923	49°02'	9°37'
KÖMMISBÜHL	FRST	MU5872	7416	48°30'	8°26'	KONHALDEN	FRST	NV4531	6923	49°02'	9°37'
KOMMISSBERG	AN	MU8446	7718	48°16'	8°47'	KONHOF	AN	TR9413	6238	49°44'	12°08'
KOMMISSBERGBR.	SPRG	MU8446	7718	48°16'	8°47'	KONHOFER-M.	FRST	U00677	6539	49°25'	12°19'
KOMMISSIONSGRABEN	CNAL	NE1378	2021	53°57'	9°12'	KÖNIG	FARM	MC2195	3613	52°18'	7°50'
KOMMLING	AN	NU2243	7721	48°14'	9°18'	KÖNIG	FARM	MC7557	4017	51°58'	8°38'
KOMMLINGEN	POPL	LA2706	6305	49°41'	6°36'	KÖNIG	FARM	MC3330	4214	51°43'	8°02'
KOMMWORTH	AN	ND6048	3225	52°47'	9°53'	KÖNIG	FARM	LB6781	4708	51°16'	7°05'
KOMP	FARM	LB8136	5109	50°52'	7°19'	KÖNIG	POPL	NA0010	6220	49°44'	9°00'
KOMP	FARM	M80447	5011	50°58'	7°38'	KÖNIG	FARM	MD2733	3313	52°38'	7°55'
KOMP	AN	LA1603	6304	49°39'	6°27'	KÖNIG	FARM	MD3331	3314	52°37'	8°01'
KOMP	POPL	M81445	5012	50°57'	7°47'	KÖNIG	FARM	MC2299	3613	52°20'	7°52'
KOMP	POPL	L88416	5310	50°41'	7°22'	KÖNIG	FARM	NT8394	8226	47°48'	10°07'
KOMP-B.	MT	PC1989	3730	52°14'	10°44'	KÖNIG	AN	NV7016	7125	48°54'	9°57'
KOMPAGNIE-M.	MILL	NC7763	3926	52°01'	10°07'	KÖNIG	FARM	MC5961	3916	52°00'	8°24'
KOMPANIBUCKEL	FRST	MV6201	7216	48°46'	8°29'	KÖNIG	FARM	MC2742	4113	51°49'	7°56'
KOMPASS	FRST	NA0986	5520	50°26'	9°08'	KÖNIG	FARM	LCT7668	3909	52°03'	7°11'
KÖMPEL	POPL	M80738	5112	50°53'	7°41'	KÖNIG	MOW	MU7786	7318	48°38'	8°41'
KOMPER	FARM	LE8334	2409	53°32'	7°14'	KÖNIG	FARM	L87186	4608	51°19'	7°09'

NAME	OESIG-NATION	GR10 REF.	SHEET NO.	LAT.	LONG.	NAME	OESIG-NATION	GR10 REF.	SHEET NO.	LAT.	LONG.
KÖNIG	FARM	MC1668	3912	52°03'	7°47'	KÖNIGS-B.	HILL	NC6643	4125	51°50'	9°58'
KÖNIG	FARM	MC1666	3912	52°02'	7°47'	KÖNIGS-B.	HILL	NC0948	4120	51°53'	9°08'
KÖNIG	FARM	MC2970	3913	52°05'	7°58'	KÖNIGS-B.	HILL	NO6467	3025	52°57'	9°57'
KÖNIG	FARM	MC3664	3914	52°01'	8°04'	KÖNIGS-B.	MT	KA9555	5802	50°07'	6°08'
KÖNIG	FARM	LC8052	4009	51°54'	7°16'	KÖNIGS-B.	HILL	MA0169	5711	50°16'	7°37'
KÖNIG	FARM	MC1575	3812	52°07'	7°46'	KÖNIGS-B.	MT	NB7374	4726	51°13'	10°02'
KÖNIG	FARM	MC1275	3812	52°07'	7°43'	KÖNIGS-B.	MT	NB4574	4723	51°13'	9°38'
KÖNIG	FARM	MC1373	3812	52°06'	7°44'	KÖNIGS-B.	HILL	NB1172	4820	51°12'	9°10'
KÖNIG	FARM	MC1373	3812	52°06'	7°44'	KÖNIGS-B.	HILL	NC8541	4127	51°49'	10°14'
KÖNIG	MT	LA6845	5908	50°03'	7°10'	KÖNIGS-B.	MT	NC9550	4128	51°53'	10°23'
KÖNIG	FARM	MC3285	3714	52°13'	8°01'	KÖNIGS-B.	HILL	MB8753	4918	51°02'	8°49'
KÖNIG	FARM	NU6804	8125	47°53'	9°55'	KÖNIGS-B.	HILL	NC0501	4520	51°28'	9°04'
KÖNIG	FARM	MC6574	3816	52°07'	8°29'	KÖNIGS-B.	MT	MB4416	5315	50°42'	8°13'
KÖNIG	FARM	MC8676	3818	52°08'	8°48'	KÖNIGS-B.	HILL	KB9524	5202	50°44'	6°05'
KÖNIG	FARM	LC8540	4110	51°48'	7°20'	KÖNIGS-B.	HILL	NF4917	1624	54°18'	9°45'
KÖNIG DAVIO	ROCK	PA9185	5636	50°23'	11°41'	KÖNIGS-B.	MT	NC9550	4028	51°53'	10°23'
KÖNIG HEINRICH VOGELHERO	SO	NC9118	4327	51°36'	10°19'	KÖNIGS-B.	MT	MC9151	4019	51°55'	8°52'
KÖNIG KARL-STEIN	MONU	NU0478	7420	48°33'	9°03'	KÖNIGS-B.	STRM	NC0553	4020	51°56'	9°04'
KÖNIG OTTO HÖHLE	CAVE	PV9559	6736	49°15'	11°41'	KÖNIGS-B.	STRM	LC3637	4205	51°46'	6°37'
KÖNIG WILHELM STOLLEN	MINE	PC1719	4330	51°37'	10°41'	KÖNIGS-B.	OTCH	PC1039	4229	51°47'	10°36'
KÖNIG-FÜRSTE	FARM	MO3224	3414	52°34'	8°00'	KÖNIGS-B.	MT	PC1038	4229	51°47'	10°35'
KÖNIG-KARL EICHE	MONU	NT5095	8124	47°48'	9°40'	KÖNIGS-B.	MT	PC0131	4228	51°43'	10°28'
KÖNIG-KARL-LINDE	MONU	MU3267	7522	48°27'	9°26'	KÖNIGS-B.	HILL	NC2106	4421	51°30'	9°18'
KÖNIG-MAX-HÖHE	MT	UP9382	7447	48°35'	13°33'	KÖNIGS-B.	HILL	NC8108	4427	51°31'	10°10'
KÖNIG-S.	MONU	TR8920	6138	49°48'	12°04'	KÖNIGS-B.	HILL	NC8008	4426	51°31'	10°09'
KÖNIG-WILHELM-STEIN	MONU	NU0479	7420	48°34'	9°03'	KÖNIGS-B.	HILL	NU0698	2720	53°14'	9°05'
KÖNIG-WILHELMS-WEIG	ROAD	MA6867	5717	50°15'	8°33'	KÖNIGS-B.	HILL	PD1673	2930	53°00'	10°44'
KÖNIG-WILHELMSWEG	ROAD	MA6865	5717	50°14'	8°33'	KÖNIGS-B.	HILL	NL02887	2822	53°08'	9°25'
KÖNIGBACH	POPL	UP7178	7445	48°32'	13°15'	KÖNIGS-B.	MT	QV1068	6637	49°20'	11°53'
KÖNIGENBÜHL	FRST	MU1848	7713	48°17'	7°53'	KÖNIGS-B.	HILL	UO0863	6740	49°17'	12°22'
KÖNIGENTAL	VAL	NB7862	4826	51°06'	10°07'	KÖNIGS-B.	MT	PC0059	4028	51°58'	10°28'
KÖNIGENTOBEL	VAL	MU1948	7713	48°17'	7°55'	KÖNIGS-B.	MT	MB1291	4612	51°22'	7°44'
KÖNIGERBERG	MT	NA2318	6121	49°49'	9°19'	KÖNIGS-BERG	MT	NA2933	6022	49°57'	9°24'
KÖNIGHEIDE	AN	LC9435	4210	51°45'	7°28'	KÖNIGS-BGE.	HILL	PD3341	3231	52°42'	10°58'
KÖNIGHEIM	POPL	NV4396	6323	49°37'	9°36'	KÖNIGS-BR	SPRG	NB7479	4726	51°15'	10°04'
KÖNIGHEIMER HÖLZLE	FRST	NV3993	6423	49°35'	9°32'	KÖNIGS-BR.	BRDG	MC8368	3918	52°04'	8°45'
KÖNIGHEIMERGRABEN	DTCH	NV3896	6323	49°37'	9°32'	KÖNIGS-EICHE	MONU	NC3481	3823	52°11'	9°30'
KÖNIGIN LUISE STEIN	MONU	NC1959	4021	51°59'	9°17'	KÖNIGS-GER.	ROAD	PQ9418	8035	47°59'	11°36'
KÖNIGIN MARIEN-SCHACHT	MINE	NC9339	4128	51°48'	10°21'	KÖNIGS-GERÄUMT	ROAD	QU0523	7936	48°02'	11°45'
KÖNIGIN WILHELMINENWEG	TRL	MU4390	7315	48°40'	8°14'	KÖNIGS-GR.	STRM	MB9059	4919	51°05'	8°52'
KÖNIGKAMP	FARM	MC3437	4214	51°47'	8°02'	KÖNIGS-H.	FRST	PU5745	7732	48°14'	11°07'
KÖNIGKRÄMER	FARM	MC2775	3813	52°07'	7°56'	KÖNIGS-H.	FRST	PV7296	6434	49°35'	11°23'
KÖNIGL.FORST AURICH	FRST	ME0127	2511	53°29'	7°31'	KÖNIGS-HTT.	BLDG	Q70676	8336	47°36'	11°44'
KÖNIGL.FORST BÜLLINGEN	FRST	KA9076	5702	50°18'	6°03'	KÖNIGS-KPF.	HILL	MA0863	5712	50°13'	7°43'
KÖNIGL.FORST BÜLLINGEN	FRST	KA8772	5702	50°16'	6°01'	KÖNIGS-M.	MILL	PV4389	6431	49°32'	10°59'
KÖNIGL.FORST BÜLLINGEN	FRST	KA9684	5602	50°22'	6°08'	KÖNIGS-M.	MILL	NB6507	5325	50°37'	9°55'
KÖNIGL.FORST MONTJOIE	FRST	KA9099	5402	50°30'	6°02'	KÖNIGS-M.	MILL	TR9854	5839	50°06'	12°10'
KÖNIGLICHE FORST EUPEN	FRST	KB9706	5402	50°34'	6°08'	KÖNIGS-M.	MILL	L80022	5203	50°43'	6°10'
KÖNIGLICHE FORST AURICH	FRST	ME0525	2511	53°28'	7°34'	KÖNIGS-M.	MILL	NA4624	6123	49°52'	9°38'
KÖNIGLICHE WALD	FRST	PA1717	6129	49°48'	10°38'	KÖNIGS-OD.LUDER B.	STRM	MA7845	5918	50°03'	8°41'
KÖNIGLICHES TORFMOOR	MRSH	KB9905	5402	50°34'	6°10'	KÖNIGS-OD.LUDER-B.	STRM	MA7647	5918	50°04'	8°40'
KÖNIGMOOR	AN	ND1698	2721	53°14'	9°14'	KÖNIGS-STEIG	ROAD	NC5231	4224	51°44'	9°45'
KÖNIGREICH	MDW	MU9260	7519	48°24'	8°53'	KÖNIGS-THOR	GATE	NC3781	3823	52°11'	9°32'
KÖNIGREICH	POPL	NE4830	2424	53°31'	9°43'	KÖNIGS-AASEN	FARM	NB0212	5320	50°40'	9°02'
KÖNIGREICH	FRST	NO2572	2922	53°00'	9°22'	KÖNIGSÄCKER	AN	NV5322	7024	48°57'	9°43'
KÖNIGREICHERHOF	FARM	LV7682	6509	49°29'	7°17'	KÖNIGSÄCKER	FARM	NF0376	1120	54°50'	9°03'
KÖNIGS	FARM	NU6720	7925	48°02'	9°54'	KÖNIGSALLEE	ROAD	NC2894	3622	52°18'	9°25'
KÖNIGS GERÄUMT	ROAD	TP8136	7838	48°08'	12°03'	KÖNIGSALLEE	ROAD	NE9130	2428	53°31'	10°22'
KÖNIGS M.	MILL	MA4214	6215	49°46'	8°11'	KÖNIGSALLEE	ROAD	NU0380	7420	48°34'	9°02'
KÖNIGS MOOR	MRSH	NE0711	2620	53°21'	9°07'	KÖNIGSALLEE	ROAD	NU0774	7420	48°31'	9°05'
KÖNIGS PLATZ	SO	MA7506	6217	49°42'	8°39'	KÖNIGSANBAU	FARM	NF1170	1221	54°47'	9°10'
KÖNIGS WEG	ROAD	MC9288	3719	52°14'	8°53'	KÖNIGSAU	POPL	LA9123	6110	49°51'	7°29'
KÖNIGS-/SCHACHEN-/WG.	ROAD	PT6055	8532	47°26'	11°07'	KÖNIGSB.	STRM	LA5802	6308	49°39'	7°02'
KÖNIGS-A.	BLDG	QT0375	8336	47°36'	11°42'	KÖNIGSBACH	STRM	UN4970	8444	47°34'	12°59'
KÖNIGS-B.	HILL	PC0370	3924	52°04'	10°31'	KÖNIGSBACH	FARM	KA9989	5503	50°25'	6°10'
KÖNIGS-B.	HILL	PC1263	3929	52°00'	10°38'	KÖNIGSBACH	STRM	MC4882	3815	52°11'	8°14'
KÖNIGS-B.	HT	MC9688	3719	52°14'	8°56'	KÖNIGSBACH	BLDG	LA9975	5611	50°19'	7°35'
KÖNIGS-B.	STRM	LA0090	5503	50°26'	6°11'	KÖNIGSBACH	POPL	MV7123	7017	48°58'	8°36'
KÖNIGS-B.	MT	NC7769	3926	52°04'	10°07'	KÖNIGSBACH	STRM	UQ6202	7244	48°45'	13°07'
KÖNIGS-B.	MT	NC9371	3928	52°05'	10°22'	KÖNIGSBACH	FARM	NF3518	1623	54°18'	9°32'
KÖNIGS-B.	HILL	LA2897	5405	50°30'	6°34'	KÖNIGSBACH	POPL	MV3871	6614	49°23'	8°09'
KÖNIGS-B.	HILL	NC9622	4328	51°38'	10°23'	KÖNIGSBACH-A.	BLDG	UN5070	8444	47°34'	13°01'
KÖNIGS-B.	HILL	NC3321	4322	51°38'	9°29'	KÖNIGSBACHL	STRM	UQ6630	6945	49°00'	13°10'
KÖNIGS-B.	HILL	PO0568	3029	52°57'	10°34'	KÖNIGSBAUM	MONU	LA6425	6108	49°52'	7°07'
KÖNIGS-B.	HILL	PO0567	3029	52°56'	10°34'	KÖNIGSBERG	AN	MA5020	6115	49°50'	8°19'
KÖNIGS-B.	MT	MC7704	4518	51°29'	8°40'	KÖNIGSBERG	RDGE	MU6891	7317	48°40'	8°34'
KÖNIGS-B.	MT	NA3458	5822	50°10'	9°29'	KÖNIGSBERG	POPL	MC9189	3719	52°15'	8°52'
KÖNIGS-B.	MT	MB3859	4914	51°05'	8°07'	KÖNIGSBERG	MT	PV8519	7035	48°54'	11°31'
KÖNIGS-B.	STRM	MC4583	3715	52°12'	8°12'	KÖNIGSBERG	HILL	PV0931	6528	49°01'	10°29'
KÖNIGS-B.	STRM	MC4383	3715	52°12'	8°10'	KÖNIGSBERG	HILL	UO1030	6940	49°00'	12°24'
KÖNIGS-B.	SLP	NA5923	6124	49°51'	9°49'	KÖNIGSBERG	FARM	LAL144	5904	50°01'	6°22'
KÖNIGS-B.	MT	LA1723	6104	49°50'	6°27'	KÖNIGSBERG	FARM	LB7156	4909	51°02'	7°10'
KÖNIGS-B.	HILL	LA5601	6308	49°39'	7°01'	KÖNIGSBERG	AN	MV8146	6818	49°10'	8°44'
KÖNIGS-B.	STRM	MV2099	6313	49°38'	7°53'	KÖNIGSBERG	FARM	TP8908	8139	47°53'	12°11'

NAME	DESIGNATION	GRID REF.	SHEET NO.	LAT.	LONG.	NAME	DESIGNATION	GRID REF.	SHEET NO.	LAT.	LONG.
KÖNIGSBERG	MT	LV9792	6411	49°34'	7°35'	KÖNIGSFELD	POPL	PA5535	6033	49°57'	11°10'
KÖNIGSBERG	AN	LA2327	6105	49°52'	6°32'	KÖNIGSFELD	FARM	PU9667	7535	48°25'	11°39'
KÖNIGSBERG	POPL	M86710	5317	50°38'	8°32'	KÖNIGSFELD	POPL	PU9090	7335	48°38'	11°35'
KÖNIGSBERG	POPL	PV8060	6734	49°16'	11°28'	KÖNIGSFELD	FRST	LA5005	6307	49°41'	6°55'
KÖNIGSBERG	BLDG	LB0018	5303	50°41'	6°10'	KÖNIGSFELD	POPL	L88380	4709	51°16'	7°19'
KÖNIGSBERG	FARM	NF2721	1622	54°20'	9°25'	KÖNIGSFELD	FRST	NU2132	7821	48°08'	9°17'
KÖNIGSBERG	AN	NV5918	7024	48°55'	9°48'	KÖNIGSFELD	POPL	MU5732	7816	48°08'	8°25'
KÖNIGSBERG	RDGE	MV3467	6614	49°21'	8°05'	KÖNIGSFELDER WALD	FARM	ME6425	2516	53°28'	8°28'
KÖNIGSBERG	AN	NV1763	6621	49°19'	9°14'	KÖNIGSFELDER WALD	FRST	LA6896	5408	50°30'	7°08'
KÖNIGSBERG /BAY./	POPL	PA1249	5929	50°05'	10°34'	KÖNIGSFELDS	SLP	MA0817	6112	49°48'	7°43'
KÖNIGSBERG-A	BLDG	UN5270	8444	47°34'	13°02'	KÖNIGSFENN	FRST	LA1272	5704	50°16'	6°22'
KÖNIGSBERG-A	BLDG	UN5170	8444	47°34'	13°01'	KÖNIGSFICHTE	MONU	NC1375	3821	52°07'	9°11'
KÖNIGSBERGER FORST	FRST	PU1602	8129	47°52'	10°33'	KÖNIGSFÖRDE	POPL	NF5823	1625	54°21'	9°53'
KÖNIGSBERGWALD	FRST	PT1286	8233	47°42'	11°17'	KÖNIGSFÖRDE	POPL	NC1868	3921	52°04'	9°16'
KÖNIGSBOL	AN	MU9432	7819	48°08'	8°55'	KÖNIGSFÖRDER WOHL	FRST	NF6025	1625	54°22'	9°55'
KÖNIGSBORN	SPRG	M88998	4519	51°26'	8°50'	KÖNIGSGARTEN	MDW	MV0276	6511	49°26'	7°39'
KÖNIGSBORN	SPRG	PC1137	4229	51°46'	10°37'	KÖNIGSGARTEN	AN	MV5714	6216	48°53'	8°25'
KÖNIGSBORN	FARM	MA4038	6015	49°59'	8°10'	KÖNIGSGEMAU	FRST	PU0344	7728	48°14'	10°23'
KÖNIGSBR.	SPRG	NU0180	7420	48°34'	9°01'	KÖNIGSGRABEN	OTCH	MFO920	1619	54°20'	8°51'
KÖNIGSBR.	WELL	NV0787	6420	49°32'	9°06'	KÖNIGSGRUB	POPL	U06624	7045	48°57'	13°10'
KÖNIGSBR.	WELL	NV3230	6922	49°01'	9°26'	KÖNIGSGRUBE	MINE	M86291	4616	51°22'	8°27'
KÖNIGSBR.	SPRG	LV6356	6708	49°14'	7°07'	KÖNIGSGRUND	VAL	NA3902	6323	49°40'	9°32'
KÖNIGSBR.	SPRG	NV6640	6825	49°07'	9°54'	KÖNIGSGRUND	VAL	NC1856	4021	51°57'	9°16'
KÖNIGSBROCK	FRST	LC9557	4010	51°57'	7°28'	KÖNIGSGRUND	VAL	NC3654	4023	51°56'	9°31'
KÖNIGSBRONN	FRST	NV3514	7122	48°53'	9°29'	KÖNIGSGRUND	VAL	NC3716	4423	51°36'	9°32'
KÖNIGSBRONN	POPL	NU8299	7226	48°44'	10°07'	KÖNIGSGRUND	VAL	NV3774	6523	49°25'	9°31'
KÖNIGSBRONNER FELD	AN	NU7994	7326	48°42'	10°04'	KÖNIGSGUT	FARM	NT9068	8427	47°34'	10°12'
KÖNIGSBRONNHOF	POPL	NV3616	7122	48°54'	9°29'	KÖNIGSGUT	FARM	NT0372	8320	47°36'	9°02'
KÖNIGSBRUCH	FRST	PC0934	4229	51°45'	10°35'	KÖNIGSGÜTLER	FARM	QU0482	7436	48°33'	11°46'
KÖNIGSBRUCH	MDW	LV8168	6610	49°21'	7°22'	KÖNIGSHAGEN	FARM	MC8680	3818	52°10'	8°48'
KÖNIGSBRÜCK	EST	MC5076	3816	52°08'	8°24'	KÖNIGSHAGEN	POPL	N81071	4820	51°11'	9°08'
KÖNIGSBRUNN	POPL	PU4048	7731	48°16'	10°53'	KÖNIGSHALDE	FRST	MU9642	7719	48°14'	8°57'
KÖNIGSBRUNN	FARM	PU4083	7431	48°35'	10°54'	KÖNIGSHAMMER	FARM	PV5267	6632	49°20'	11°05'
KÖNIGSBRUNNEN	WELL	NC9551	4028	51°54'	10°23'	KÖNIGSHANS	SO	NV4061	6623	49°18'	9°33'
KÖNIGSBRUNNEN	WELL	MA7747	5918	50°04'	8°41'	KÖNIGSHAROT	POPL	LC5113	4407	51°33'	6°51'
KÖNIGSBRUNNEN	AN	NV5265	6624	49°20'	9°43'	KÖNIGSHAU	FRST	NU4786	7323	48°37'	9°38'
KÖNIGSBRUNNENWEG	ROAD	MA7647	5918	50°04'	8°40'	KÖNIGSHAUS	BLDG	PT5954	8532	47°25'	11°07'
KÖNIGSBUCH	MONU	LA4735	6007	49°57'	6°52'	KÖNIGSHAUS	BLDG	PT7662	8534	47°29'	11°20'
KÖNIGSBUCH	MONU	NC5130	4224	51°43'	9°44'	KÖNIGSHAUSEN	POPL	PU2640	7730	48°12'	10°42'
KÖNIGSBUCH	MONU	LB6113	5308	50°39'	7°02'	KÖNIGSHAUSEN	FARM	L82392	4604	51°21'	6°28'
KÖNIGSBUCKEL	HILL	T08353	6838	49°11'	12°01'	KÖNIGSHAUSEN	FRST	M89754	4919	51°02'	8°58'
KÖNIGSBUCKEL	AN	MV8890	6419	49°34'	8°50'	KÖNIGSHAUSEN GRUND	VAL	M89855	4919	51°03'	8°58'
KÖNIGSBUCKEL	AN	NV0363	6620	49°19'	9°02'	KÖNIGSHÄUSL	FARM	TQ9123	7038	48°55'	12°09'
KÖNIGSBÜHL	FRST	NV9314	7127	48°52'	10°16'	KÖNIGSHÄUSL	FARM	MA2735	7842	48°09'	12°40'
KÖNIGSBÜHL	RUIN	NV9314	7127	48°52'	10°16'	KÖNIGSHECK	FRST	U46979	5615	50°22'	8°17'
KÖNIGSBÜHL	FRST	NU1722	7921	48°03'	9°14'	KÖNIGSHECK	AN	LA9893	5511	50°29'	7°34'
KÖNIGSBÜHL	HILL	NT5375	8324	47°38'	9°43'	KÖNIGSHEIDE	POPL	L89461	4910	51°05'	7°29'
KÖNIGSBÜHL	FRST	NV5418	7024	48°55'	9°44'	KÖNIGSHEIDE	FRST	MA7646	5918	50°04'	8°40'
KÖNIGSBÜHL	MDW	NU5480	7424	48°34'	9°44'	KÖNIGSHEIDE	FARM	L86087	4607	51°19'	6°59'
KÖNIGSBURG	MT	NA8593	5527	50°29'	10°12'	KÖNIGSHEIDE	FRST	PA9640	6036	49°59'	11°44'
KÖNIGSBURG	BLDG	NF4843	1424	54°32'	9°44'	KÖNIGSHEIDE	POPL	L89181	4710	51°16'	7°26'
KÖNIGSCHALDING	FARM	UP7983	7446	48°35'	13°22'	KÖNIGSHEIDE	POPL	LC9117	4410	51°36'	7°26'
KÖNIGSDAHLUM	POPL	NC7659	4026	51°59'	10°07'	KÖNIGSHEIM	POPL	MU8927	7819	48°06'	8°51'
KÖNIGSDAMM	MRSH	NF3345	1423	54°33'	9°31'	KÖNIGSHEIMERHÖFLEIN	AN	NV2994	6422	49°26'	9°24'
KÖNIGSDAMM	DAM	ND0298	2720	53°14'	9°02'	KÖNIGSHFN. A. KAHL	POPL	NA1445	5921	50°03'	9°12'
KÖNIGSDEICH	AN	MV5916	6216	48°54'	8°26'	KÖNIGSHOECK	FARM	LE9911	2610	53°20'	7°29'
KÖNIGSDELLE	VAL	MV2198	6313	49°38'	7°55'	KÖNIGSHOECK	POPL	LE9911	2610	53°20'	7°29'
KÖNIGSDOBL	FRST	UP8176	7446	48°31'	13°23'	KÖNIGSHOF	FARM	L82394	4604	51°22'	6°28'
KÖNIGSDORF	POPL	PT8599	8134	47°49'	11°28'	KÖNIGSHOF	FARM	NT1691	8221	47°46'	9°13'
KÖNIGSECK	POPL	UQ2936	6941	49°03'	12°40'	KÖNIGSHOF	EST	N84594	4623	51°24'	9°39'
KÖNIGSEEE	FRST	QV1680	6537	49°26'	11°59'	KÖNIGSHOF	FARM	PV5072	6632	49°23'	11°04'
KÖNIGSEEE	LAKE	MV5546	6816	49°10'	8°23'	KÖNIGSHOF	BLDG	V00301	7248	48°45'	13°41'
KÖNIGSEGG	POPL	NU3408	8022	47°55'	9°28'	KÖNIGSHOF	POPL	L83187	4605	51°18'	6°35'
KÖNIGSEGGSEE	LAKE	NU3308	8022	47°55'	9°26'	KÖNIGSHOF	FARM	NF2866	1222	54°44'	9°26'
KÖNIGSEGGWALD	POPL	NU3108	8022	47°55'	9°25'	KÖNIGSHOF	EST	NO3265	3022	52°56'	9°29'
KÖNIGSEICHE	MONU	NV7041	6825	49°07'	9°58'	KÖNIGSHOF	FARM	K80854	4902	51°00'	6°07'
KÖNIGSEICHE	MONU	NF3477	1123	54°50'	9°32'	KÖNIGSHOF	FARM	LC1524	4304	51°38'	6°20'
KÖNIGSEICHE	MONU	NV4518	7023	48°55'	9°37'	KÖNIGSHOF	POPL	MC9050	4019	51°54'	8°59'
KÖNIGSEICHE	MONU	NU3899	7223	48°45'	9°31'	KÖNIGSHOF	FARM	LC7432	4209	51°43'	7°11'
KÖNIGSEICHE	MONU	NU1999	7221	48°45'	9°16'	KÖNIGSHOF	POPL	PC2133	4230	51°44'	10°45'
KÖNIGSEICHE	MONU	NU1499	7221	48°45'	9°11'	KÖNIGSHOF	BLDG	MD8276	2918	53°02'	8°44'
KÖNIGSEICHE	MONU	ND3901	3623	52°21'	9°34'	KÖNIGSHOF	MONU	ND4981	2924	53°05'	9°44'
KÖNIGSEICHE	SO	NC1767	3921	52°03'	9°15'	KÖNIGSHOF	FARM	NE3203	2722	53°16'	9°29'
KÖNIGSEICHE	MONU	NC5932	4225	51°44'	9°51'	KÖNIGSHOF	EST	TO9755	6739	49°13'	12°13'
KÖNIGSEICHE	MONU	LB6071	4808	51°10'	7°00'	KÖNIGSHOF	FARM	LC2339	4204	51°46'	6°26'
KÖNIGSEICHE	MONU	MU6745	7717	48°15'	8°34'	KÖNIGSHOFEN	POPL	MA5057	5815	50°10'	8°18'
KÖNIGSEICHE	MONU	NU0380	7420	48°34'	9°02'	KÖNIGSHOFEN	POPL	NU6329	7825	48°07'	9°51'
KÖNIGSEICHE	MONU	PE0140	2329	53°36'	10°32'	KÖNIGSHOFEN	POPL	NV5388	6424	49°32'	9°44'
KÖNIGSEICK	FRST	MA3770	5714	50°17'	8°07'	KÖNIGSHOFEN	POPL	MUD481	7412	48°34'	7°42'
KÖNIGSESCH	AN	MC2176	3813	52°08'	7°51'	KÖNIGSHOFEN I.G.R.	POPL	PA0673	5728	50°18'	10°29'
KÖNIGSFELD	BLDG	UQ9208	7147	48°49'	13°32'	KÖNIGSHOFEN IM GRABFELD	POPL	PA0473	5628	50°18'	10°28'
KÖNIGSFELD	AN	LB3002	5405	50°33'	6°36'	KÖNIGSHÖHE	HILL	NA2230	6021	49°55'	9°19'
KÖNIGSFELD	FRST	MA0448	5911	50°05'	7°40'	KÖNIGSHÖHE	HILL	NF2783	1122	54°54'	9°25'
KÖNIGSFELD	POPL	LA7095	5509	50°20'	7°10'	KÖNIGSHÖHE	BLDG	L86878	4708	51°14'	7°07'

NAME	DESIGNATION	GRID REF.	SHEET NO.	LAT.	LONG.	NAME	DESIGNATION	GRID REF.	SHEET NO.	LAT.	LONG.
KÖNIGSMOHL	AN	MV6254	6716	49°14'	8°29'	KÖNIGSPLATZ	SQ	N07731	3326	52°37'	10°08'
KÖNIGSHOLZ	FRST	NC4094	3723	52°18'	9°35'	KÖNIGSPOLDER	AN	L8013	2609	53°21'	7°12'
KÖNIGSHOLZ	AN	MC4668	3915	52°04'	8°13'	KÖNIGSQUELLE	MILL	N80963	4820	51°07'	9°08'
KÖNIGSHOLZ	POPL	L88799	4510	51°26'	7°22'	KÖNIGSRAIN	FRST	MU9283	7319	48°36'	8°53'
KÖNIGSHOLZ	AN	L88699	4510	51°26'	7°22'	KÖNIGSRAIN	AN	MU7643	7718	48°14'	8°41'
KÖNIGSHOLZ	FRST	NV0152	6720	49°13'	9°01'	KÖNIGSRAIN	AN	NV1620	7021	48°56'	9°13'
KÖNIGSHOLZ	FRST	ME9633	2419	53°33'	8°56'	KÖNIGSRAIN	FRST	NU8810	8027	47°56'	10°11'
KÖNIGSHOLZ	POPL	MC5075	3815	52°07'	8°16'	KÖNIGSRAIN	FRST	NV1662	6621	49°19'	9°13'
KÖNIGSHÜLZLEIN	AN	NV3894	6323	49°38'	9°32'	KÖNIGSRAIN	AN	MV9167	6619	49°21'	8°53'
KÖNIGSHÜLZLEIN	AN	NV3674	6523	49°25'	9°30'	KÖNIGSRICH	FARM	L87256	4909	51°02'	7°10'
KÖNIGSHOOK	POPL	M00964	3011	52°55'	7°39'	KÖNIGSREUTE	AN	NV9008	7127	48°49'	10°14'
KÖNIGSHORST	POPL	P04366	3032	52°55'	11°08'	KÖNIGSREUTH	FARM	UP0760	7640	48°22'	12°23'
KÖNIGSHORSTER KANAL	CNAL	PD4569	3032	52°57'	11°10'	KÖNIGSREUTH	FARM	T09656	6739	49°13'	12°12'
KÖNIGSHORSTER KAN.	CNAL	PD4569	3033	52°57'	11°10'	KÖNIGSRIEO	POPL	PT3199	8130	47°50'	10°45'
KÖNIGSHOVEN	POPL	L82657	4905	51°02'	6°31'	KÖNIGSRONDELL	SQ	N86769	5725	50°16'	9°56'
KÖNIGSHSCHN.	BLDG	MV3870	6614	49°23'	8°09'	KÖNIGSRÖTER MÜHLE	MILL	NV9431	6927	49°01'	10°17'
KÖNIGSHUB	FARM	UP2458	7641	48°21'	12°37'	KÖNIGSRÜCK	FRST	NV0193	6420	49°35'	9°01'
KÖNIGSHÜGEL	HILL	K89229	5202	50°46'	6°03'	KÖNIGSRUH	SQ	MV3259	6714	49°17'	8°04'
KÖNIGSHÜGEL	POPL	NF3021	1622	54°20'	9°28'	KÖNIGSSCHLOT	OTCH	M00791	2811	53°10'	7°37'
KÖNIGSHÜGEL	HILL	NF3637	1523	54°29'	9°34'	KÖNIGSSEE	POPL	UN4973	8443	47°36'	12°59'
KÖNIGSHÜTTE	POPL	UR0538	6039	49°58'	12°17'	KÖNIGSSEE	LAKE	UN4768	8443	47°33'	12°58'
KÖNIGSHÜTTE	MILL	PC0120	4328	51°37'	10°28'	KÖNIGSSEE-ACHE	STRM	UN4975	8343	47°37'	12°59'
KÖNIGSHÜTTE	POPL	MT1797	8113	47°49'	7°53'	KÖNIGSSEEPEN	FARM	L87285	4609	51°18'	7°10'
KÖNIGSHÜTTE /HARZ/	POPL	PC2234	4230	51°45'	10°46'	KÖNIGSSPITZE	POPL	L87559	4909	51°04'	7°13'
KÖNIGSINSEL	ISL	MA5918	6116	49°49'	8°26'	KÖNIGSSTAND	SQ	NU0080	7420	48°34'	9°00'
KÖNIGSKAMP /KARTHAUS/	BLDG	L81543	5004	50°54'	6°22'	KÖNIGSSTAND	SQ	PT5564	8432	47°31'	11°04'
KÖNIGSKANZEL	ROCK	NC4377	3823	52°08'	9°38'	KÖNIGSSTAND	PEAK	PT8769	8434	47°33'	11°29'
KÖNIGSKEIL	BLDG	LE9430	2410	53°30'	7°24'	KÖNIGSSTAND	SQ	PT7762	8534	47°29'	11°21'
KÖNIGSKIEL	FARM	M00288	2811	53°08'	7°32'	KÖNIGSSTEIG	TRL	PT8468	8434	47°32'	11°27'
KÖNIGSKKL.	VAL	NV8531	6926	49°02'	10°10'	KÖNIGSSTEIG	TRL	UQ7624	7045	48°57'	13°19'
KÖNIGSKLINGER AUE /ELTVILLER AUE/	ISL	MA3741	5914	50°01'	8°07'	KÖNIGSSTEIN	MONU	NV4110	7123	48°50'	9°34'
KÖNIGSKNÜBEL	PEAK	N82299	4521	51°26'	9°19'	KÖNIGSSTEIN	MT	NA0842	5920	50°02'	9°07'
KÖNIGSKOPF	SQ	NU1876	7421	48°32'	9°14'	KÖNIGSSTEIN	HILL	N89245	5027	50°57'	10°19'
KÖNIGSKOPF	MILL	LA5004	6307	49°40'	6°55'	KÖNIGSSTEINE	AN	NU4784	7323	48°36'	9°38'
KÖNIGSKOPF	HILL	N81898	4521	51°26'	9°16'	KÖNIGSSTRASSE	ROAO	MU1237	7812	48°11'	7°49'
KÖNIGSKOPF	MT	PC0735	4229	51°45'	10°33'	KÖNIGSSTRASSE	ROAD	MU0840	7712	48°12'	7°46'
KÖNIGSKOPF	HILL	MA9819	6119	49°49'	8°58'	KÖNIGSSTRASSLE	ST	NU1399	7221	48°45'	9°11'
KÖNIGSKÖPPEL	MT	M85818	5216	50°43'	8°25'	KÖNIGSSTUHL	MT	NA7364	5726	50°13'	10°01'
KÖNIGSKÖTTEN	FARM	MC8067	3918	52°03'	8°43'	KÖNIGSSTUHL	MT	LA7858	5809	50°10'	7°17'
KÖNIGSKÖTTER	FARM	MC0368	3911	52°03'	7°35'	KÖNIGSSTUHL	SQ	MA0489	5511	50°27'	7°39'
KÖNIGSKR.	BLDG	MV3093	6414	49°35'	8°02'	KÖNIGSSTUHL	MILL	MA5027	6115	49°54'	8°18'
KÖNIGSKRON	FARM	ME2246	2312	53°39'	7°49'	KÖNIGSSUHR	AN	LA4469	5706	50°15'	6°49'
KÖNIGSKRON	SQ	QA0137	6036	49°57'	11°48'	KÖNIGSTÄOTEN	POPL	MA6034	6016	49°57'	8°26'
KÖNIGSKRUG	FARM	MC7868	3918	52°04'	8°41'	KÖNIGSTÄOTER DOMÄN.WALD	FRST	MA6338	5916	50°00'	8°29'
KÖNIGSLACHEN	POPL	PU6984	7433	48°35'	11°17'	KÖNIGSTÄOTER GRENZ WEG	ROAO	MA6036	6016	49°58'	8°26'
KÖNIGSLAND	AN	NE7138	2426	53°35'	10°04'	KÖNIGSTÄOTER HÜGEL	AN	MA5936	6016	49°58'	8°26'
KÖNIGSLAU	FRST	MC8844	4118	51°51'	8°50'	KÖNIGSTÄOTER STRASSE	ROAD	MA6236	6016	49°58'	8°28'
KÖNIGSLAU	FRST	NC1736	4221	51°46'	9°15'	KÖNIGSTÄOTER TANNE	FRST	MA5933	6016	49°57'	8°26'
KÖNIGSLAUBE	BLDG	NC9123	4327	51°39'	10°19'	KÖNIGSTÄOTER WALD	FRST	MA6336	6016	49°58'	8°29'
KÖNIGSLAY	ROCK	KA9555	5802	50°07'	6°08'	KÖNIGSTÄOTER WIESEN	MDW	MA6235	6016	49°58'	8°28'
KÖNIGSLEIDE	AN	MU0827	7912	48°05'	7°46'	KÖNIGSTAL	VAL	PC0232	4228	51°44'	10°29'
KÖNIGSLEITEN	FARM	UN5579	8344	47°39'	13°04'	KÖNIGSTÄLCHEN	VAL	LV9669	6611	49°22'	7°34'
KÖNIGSLINIE	ROAO	TP8318	8038	47°59'	12°05'	KÖNIGSTANNE	MONU	NE0454	2220	53°44'	9°04'
KÖNIGSLINIE	ROAD	TP8214	8038	47°56'	12°05'	KÖNIGSTANNEN	FRST	MC5294	3715	52°18'	8°18'
KÖNIGSLUTER	POPL	PC2490	3730	52°15'	10°49'	KÖNIGSTANNEN	FRST	MD5106	3515	52°24'	8°17'
KÖNIGSLUTTERER INTERESSENTENFORST	FRST	PC2189	3730	52°14'	10°46'	KÖNIGSTEOT	POPL	PD5354	3133	52°49'	10°16'
KÖNIGSMADH	AN	NU9376	7427	48°32'	10°16'	KÖNIGSTEIG	TRL	OT0575	8436	47°36'	11°44'
KÖNIGSMARK	FARM	NF0340	1420	54°30'	9°03'	KÖNIGSTEIG	FRST	MU8905	8119	47°54'	8°51'
KÖNIGSMOOR	MRSH	NE2048	2321	53°41'	9°18'	KÖNIGSTEIG	TRL	PT5472	8432	47°35'	11°03'
KÖNIGSMOOR	FARM	NE1948	2321	53°41'	9°17'	KÖNIGSTEILE	FRST	T08963	6738	49°17'	12°06'
KÖNIGSMOOR	MRSH	NE2347	2322	53°40'	9°21'	KÖNIGSTEIN	FRST	NA6795	5425	50°30'	9°56'
KÖNIGSMOOR	AN	NE3858	2223	53°46'	9°35'	KÖNIGSTEIN	ROCK	NA6795	5425	50°30'	9°56'
KÖNIGSMOOR	AN	NF2920	1622	54°20'	9°27'	KÖNIGSTEIN	ROCK	PC0321	4328	51°38'	10°29'
KÖNIGSMOOR	AN	MD9979	2919	53°04'	8°59'	KÖNIGSTEIN	ROCK	UQ5814	7144	48°52'	13°04'
KÖNIGSMOOR	AN	ND0077	2920	53°02'	9°00'	KÖNIGSTEIN	FRST	MA5962	5716	50°12'	8°26'
KÖNIGSMOOR	AN	ND4398	2723	53°14'	9°38'	KÖNIGSTEIN	FARM	NF6055	1325	54°38'	9°56'
KÖNIGSMOOR	AN	ND4298	2723	53°14'	9°38'	KÖNIGSTEIN	ROCK	QV0181	6536	49°27'	11°46'
KÖNIGSMOOR	MRSH	ND4597	2724	53°13'	9°40'	KÖNIGSTEIN	MONU	NV3508	7122	48°49'	9°29'
KÖNIGSMOOR	MRSH	ME7509	2617	53°20'	8°37'	KÖNIGSTEIN	MONU	NV3614	7123	48°53'	9°29'
KÖNIGSMOOR	AN	ME7318	2517	53°25'	8°35'	KÖNIGSTEIN	MONU	NV4506	7123	48°48'	9°37'
KÖNIGSMOOR	AN	NE4226	2523	53°29'	9°38'	KÖNIGSTEIN I.TAUNUS	POPL	MA6159	5816	50°11'	8°27'
KÖNIGSMÜHLE	FARM	NF2017	1621	54°18'	9°19'	KÖNIGSTEIN MARKT	POPL	PV9098	6335	49°36'	11°38'
KÖNIGSMÜHLE	POPL	L86568	4808	51°09'	7°04'	KÖNIGSTEINER WALD	FRST	MA5960	5816	50°11'	8°26'
KÖNIGSMÜHLE	MILL	NV6157	6725	49°16'	9°50'	KÖNIGSTEINSHOF	FARM	MF8367	1218	54°45'	8°44'
KÖNIGSMÜHLE	MILL	QV0245	6836	49°07'	11°46'	KÖNIGSTEINSRÖDER	AN	MA5934	6016	49°57'	8°26'
KÖNIGSMÜHLE	MILL	PU3392	7330	48°40'	10°49'	KÖNIGSTHAL	FRST	MB5404	5416	50°35'	8°21'
KÖNIGSMÜHLE /KURHS./	HOSP	MV3566	6614	49°21'	8°07'	KÖNIGSTHAL-A.	BLDG	UN5170	8444	47°34'	13°01'
KÖNIGSÖD	FARM	UP4258	7643	48°21'	12°52'	KÖNIGSTHAL-WO.	CLIF	UN5269	8444	47°33'	13°02'
KÖNIGSÖD	FARM	UP4153	7643	48°19'	12°52'	KÖNIGSTHURM	FARM	NC7760	4026	51°59'	10°07'
KÖNIGSÖD	FARM	UP3566	7542	48°25'	12°46'	KÖNIGSTJEL	HILL	MA0471	5711	50°17'	7°39'
KÖNIGSORT	AN	PD3820	3432	52°31'	11°02'	KÖNIGSTR.	ROAD	PT2868	8430	47°33'	10°42'
KÖNIGSPFAD	ROAD	NA5584	5524	50°24'	9°46'	KÖNIGSTR.	ROAD	PT4280	8331	47°39'	10°53'
KÖNIGSPL.	SQ	NC6706	4425	51°30'	9°58'	KÖNIGSTRASSL	ROAD	PU9045	7735	48°14'	11°34'
KÖNIGSPLATZ	SQ	MA6433	6017	49°57'	8°30'	KÖNIGSTRASSLE	ROAD	NV3028	6922	49°00'	9°25'

NAME	DESIGNATION	GRID REF.	SHEET NO.	LAT.	LONG.	NAME	DESIGNATION	GRID REF.	SHEET NO.	LAT.	LONG.
KÖNIGSTRÄSSE	ROAD	NV5266	6624	49°21'	9°43'	KONNENWEILER	RUIN	NV7262	6625	49°18'	9°59'
KÖNIGSTUHL	KILN	PC1318	4329	51°36'	10°38'	KONNENWEILER ÄCKER	AN	NV7262	6625	49°18'	9°59'
KÖNIGSTUHL	MT	PA9047	5935	50°03'	11°39'	KÖNNERÖD	POPL	U00667	6640	49°19'	12°20'
KÖNIGSTUHL	FRST	NA2072	5621	50°18'	9°17'	KONNERSREUTH	POPL	UR0143	5939	50°00'	12°13'
KÖNIGSTUHL	PEAK	M86906	5317	50°36'	8°34'	KONNERSREUTH	POPL	UR0222	6139	49°49'	12°15'
KÖNIGSTUHL	FRST	NB8590	7326	48°39'	10°09'	KONNERSREUTH / KONRADSRTH./	POPL	UR0513	6239	49°44'	12°17'
KÖNIGSTUHL	ROCK	MV2197	6313	49°37'	7°55'	KÖNNERZ	FARM	L86387	4608	51°19'	7°02'
KÖNIGSTUHL	ROCK	MA1102	6312	49°40'	7°46'	KÖNNES	FARM	L81588	4604	51°19'	6°20'
KÖNIGSTUHL	SO	MA0071	5711	50°17'	7°36'	KÖNNHORST	FARM	MC1379	3812	52°09'	7°44'
KÖNIGSTUHL	SLP	NA2071	5721	50°17'	9°17'	KÖNNING	FARM	LC5868	3907	52°03'	6°56'
KÖNIGSTUHL	RUIN	MV8272	6518	49°24'	8°45'	KÖNNING	FARM	LC5664	3907	52°00'	6°54'
KÖNIGSTUHL	MT	MV8072	6518	49°24'	8°43'	KÖNNING	FARM	LC6563	3908	52°00'	7°02'
KÖNIGSTUHL	MT	MV7872	6618	49°24'	8°42'	KÖNNIS-B.	MT	UR0243	5939	50°00'	12°14'
KÖNIGSTUHL	TUN	MV7872	6518	49°24'	8°42'	KÖNNSCHIERIS-B.	HILL	PD0633	3329	52°38'	10°34'
KÖNIGSWALD	POPL	NB5757	4924	51°04'	9°49'	KONOTH	FARM	K88923	5202	50°43'	6°01'
KÖNIGSWALD	FRST	UP4798	7243	48°43'	12°55'	KONRADENHF.	FARM	MU3713	8014	47°58'	8°10'
KÖNIGSWALD	FRST	MU4360	7615	48°23'	8°14'	KONRADENHF.	FARM	MU3210	8014	47°56'	8°05'
KÖNIGSWALD	FRST	MU4160	7615	48°23'	8°12'	KONRADENHOF	FARM	MU3113	8014	47°58'	8°05'
KÖNIGSWALD	FRST	LA7514	6209	49°46'	7°16'	KONRADENHOF	FARM	MU3209	8014	47°56'	8°05'
KÖNIGSWÄLDCHEN	FRST	LA2240	6005	49°59'	6°31'	KONRADENHSL.	FARM	MU3613	8014	47°58'	8°08'
KÖNIGSWANG	FRST	MU8828	7819	48°06'	8°50'	KONRADERHOF	EST	L85438	5107	50°52'	6°55'
KÖNIGSWART	FARM	TP9534	7839	48°08'	12°14'	KONRADFELS	ROCK	NU3476	7422	48°32'	9°28'
KÖNIGSWARTER DREIHACKEN	POPL	UR2935	6041	49°57'	12°37'	KONRADIESGRUND	FARM	OA1301	6337	49°37'	11°57'
KÖNIGSWASSER	STRM	M82679	4713	51°15'	7°56'	KONRADING	POPL	U06505	7244	48°47'	13°10'
KÖNIGSWEG	ROAD	NV3258	6714	49°16'	8°04'	KONRADING	FARM	UP0255	7640	48°19'	12°20'
KÖNIGSWEG	ROAD	NC4187	3723	52°14'	9°36'	KONRADING	FARM	UP1052	7740	48°18'	12°26'
KÖNIGSWEG	ROAD	NC4277	3823	52°08'	9°37'	KONRADINGER GR.	DTCH	U06405	7244	48°47'	13°09'
KÖNIGSWEG	ROAD	MU1042	7712	48°13'	7°47'	KONRADIS-TH.	TWR	NC5577	3824	52°08'	9°48'
KÖNIGSWEG	ROAD	NV3802	7223	48°46'	9°31'	KONRADISHF.	FARM	MU4750	7615	48°18'	8°17'
KÖNIGSWEG	ROAD	NV4001	7223	48°46'	9°32'	KONRADLSHF.	FARM	MU4247	7715	48°16'	8°13'
KÖNIGSWEG	ROAD	NU1597	7221	48°43'	9°12'	KONRADOS-B.	HILL	L89547	5011	50°58'	7°30'
KÖNIGSWEG	ROAD	LE9735	2410	53°33'	7°27'	KONRADOS-B.	HILL	PV8196	6435	49°35'	11°30'
KÖNIGSWEG	ROAD	LE9809	2610	53°19'	7°28'	KONRADOS-GD.	FRST	NA0843	5920	50°02'	9°07'
KÖNIGSWEG	ROAD	PT6358	8533	47°27'	11°10'	KONRADOS-M.	MILL	LA6883	5608	50°23'	7°08'
KÖNIGSWEG	ROAD	PT6256	8532	47°26'	11°09'	KONRADOS-M.	MILL	LV9362	6611	49°18'	7°32'
KÖNIGSWEG	ROAD	NC8235	4227	51°46'	10°11'	KONRADSBERG	POPL	L84566	4806	51°07'	6°47'
KÖNIGSWEG	ROAD	MU0134	7812	48°09'	7°40'	KONRADSBERG	AN	NV0947	6820	49°10'	9°07'
KÖNIGSWEG	ROAD	MU0236	7812	48°10'	7°41'	KONRADSBERG	AN	MV9843	6819	49°08'	8°58'
KÖNIGSWEG	ROAD	NC7860	4026	51°59'	10°08'	KONRADSBRONN	POPL	NV9131	6927	49°01'	10°14'
KÖNIGSWEG / TATERKRUG/	BLDG	NF3442	1423	54°31'	9°32'	KONRADSBRONNER B.	STRM	NV9131	6927	49°01'	10°14'
KÖNIGSWEIHER BUCK	HILL	PV5173	6632	49°23'	11°05'	KONRADSBÜHL	HILL	PV6893	6433	49°34'	11°19'
KÖNIGSWIESE	MDW	LAB214	6210	49°46'	7°22'	KONRADSDORF /HOF/	POPL	NA0177	5620	50°21'	9°01'
KÖNIGSWIESE	MDW	MC8368	3918	52°04'	8°45'	KONRADSEICHE	MONU	MA4376	5615	50°20'	8°12'
KÖNIGSWIESE	MDW	UP7865	7546	48°26'	13°21'	KONRADSEHEIM	POPL	L84231	5106	50°48'	6°46'
KÖNIGSWIESEN	MDW	NF3640	1423	54°30'	9°34'	KONRADSHOF	FARM	M80949	5012	50°59'	7°42'
KÖNIGSWIESEN	POPL	TQ8532	6938	49°00'	12°04'	KONRADSHOFEN	POPL	PU2240	7729	48°12'	10°38'
KÖNIGSWIESEN	SO	PU7624	7934	48°03'	11°22'	KONRADSHÖHE	BLDG	PB8521	7934	48°01'	11°29'
KÖNIGSWIESEN	FARM	UN2599	8142	47°49'	12°40'	KONRADSHÖHE	AN	TR9304	6338	49°39'	12°08'
KÖNIGSWIESEN	MDW	M84106	5315	50°36'	8°10'	KONRADSIEDLUNG	POPL	TQ9036	6938	49°02'	12°08'
KÖNIGSWIESENER BERG	HILL	TQ8532	6938	49°00'	12°04'	KONRADSRAIN	FRST	MV6801	7217	48°46'	8°34'
KÖNIGSWIESER FORST	FRST	PU7524	7934	48°03'	11°21'	KONRADSREUTE	FRST	NA0592	7024	48°59'	9°49'
KÖNIGSWILL	FARM	NF3341	1423	54°31'	9°31'	KONRADSREUTH	POPL	OV2726	5737	50°16'	11°50'
KÖNIGSWINKL	POPL	UQ1208	7140	48°48'	12°26'	KONRADSRUHE	BLDG	NB3001	5422	50°34'	9°25'
KÖNIGSWINKL	FARM	TP8842	7738	48°12'	12°09'	KONRADSWEG	ROAD	MV3610	7114	48°50'	8°08'
KÖNIGSWINTER	POPL	L87215	5309	50°40'	7°11'	KONRADSWEILER	POPL	NU7414	8025	47°58'	9°59'
KÖNIGSWIRTH	FARM	MC2324	4313	51°40'	7°53'	KONRADSWIESE	FARM	PA9341	6036	49°59'	11°41'
KÖNIGSWISCH	FARM	ME9761	2119	53°48'	8°57'	KONRADSWÜSTE	FARM	L87579	4709	51°15'	7°13'
KÖNIGSWOOG	POND	MV1155	6712	49°14'	7°47'	KONRADSZECHE	MINE	M83525	5214	50°46'	8°05'
KÖNIGSZINNE	MT	NC3658	4023	51°58'	9°31'	KONRATHSHOF	FARM	LA0745	5903	50°02'	6°18'
KÖNINCHES BERG	HILL	MA9479	5619	50°22'	8°55'	KONREBBERSWEG	ROAD	LE7916	2609	53°23'	7°11'
KÖNINCK	FARM	LC8576	3809	52°07'	7°19'	KONRODE	POPL	NB5829	5124	50°49'	9°49'
KÖNING	FARM	UP0155	7639	48°19'	12°19'	KÖNSBYFELD	FARM	NF5747	1425	54°34'	9°53'
KÖNING	FARM	LC8575	3809	52°07'	7°19'	KÖNSCHLOH	ROCK	MA9878	5619	50°21'	8°58'
KÖNINGEN	FARM	MC2715	4413	51°35'	7°57'	KÖNSEE	POND	U05406	7244	48°47'	13°01'
KÖNINGERMÜHLE	MILL	MC2715	4413	51°35'	7°57'	KÖNSEEHOF	FARM	U05406	7244	48°47'	13°01'
KÖNINGS-B.	MT	NC1960	4021	51°59'	9°17'	KÖNSERHOF	FARM	L82584	4704	51°17'	6°29'
KÖNINGSBECHE	AN	MV8247	6818	49°10'	8°45'	KONSTANTIA	BLDG	LE7815	2609	53°22'	7°10'
KONKEN	POPL	LV8085	6410	49°30'	7°20'	KONSTANTINOPEL	FARM	N07583	2926	53°05'	10°07'
KONKENHEIDE	AN	ND4070	3023	52°59'	9°36'	KONSTANTINSFORST	FRST	LC3740	4205	51°47'	6°38'
KONKENLOH	AN	NU3564	7522	48°26'	9°28'	KONSTANZ	POPL	NT1379	8321	47°40'	9°10'
KONKERWART	MT	LV8184	6410	49°30'	7°22'	KONSTANZ	POPL	NT1279	8320	47°40'	9°10'
KONKER-W.	FRST	LV8285	6410	49°30'	7°22'	KONSTANZER	POPL	NT8367	8426	47°33'	10°06'
KONKORDIA	MINE	M82134	5113	50°51'	7°53'	KONSTANZER RAIN	AN	NU0441	7720	48°13'	9°03'
KONKORDIA	BLDG	LE8016	2609	53°23'	7°12'	KONSTEIN	POPL	PV5210	7132	48°49'	11°04'
KONKORDIA-T.	TWR	MA1075	5612	50°19'	7°44'	KONSTEIN	MT	NB8471	4827	51°11'	10°12'
KÖNNECKENRODE	FARM	NC8963	3927	52°01'	10°18'	KONSTENER KLINGE	VAL	NV1334	6921	49°03'	9°11'
KÖNNECKENTAL	GRGE	NC9510	4428	51°32'	10°22'	KONSTENFELD	AN	NV1334	6921	49°03'	9°11'
KÖNNEFELD	POPL	NB4355	4923	51°05'	9°37'	KONSTENS	POPL	U04126	7043	48°58'	12°50'
KÖNNEKEN-B.	MT	NC2238	4221	51°47'	9°19'	KONSTERS	BLDG	MC3452	4014	51°55'	8°02'
KÖNNEMANN	FARM	LC8636	4210	51°46'	7°21'	KONTE	FARM	LC7535	4209	51°45'	7°11'
KÖNNEMANN	FARM	LC9535	4210	51°45'	7°29'	KÖNTERN	FRST	LA5120	6107	49°49'	6°56'
KÖNNEMANNSKOTTEN	FARM	LC9534	4210	51°45'	7°29'	KÖNTRUP	POPL	MC3945	4114	51°51'	8°07'
KÖNNENBERG	MT	NV4105	7223	48°48'	9°34'	KÖNVENTÄCKER	AN	NU8276	7426	48°32'	10°07'
KÖNNENHALDE	AN	NV4005	7223	48°48'	9°32'	KONZ	POPL	LA2508	6205	49°42'	6°34'

NAME	DESIG-NATION	GRID REF.	SHEET NO.	LAT.	LONG.	NAME	DESIG-NATION	GRID REF.	SHEET NO.	LAT.	LONG.
KONZ	POPL	LA2508	6305	49°42'	6°34'	KÖPFCHEN	HILL	MA5881	5616	50°23'	8°25'
KONZBAUERNHOLZ	FRST	U03262	6742	49°17'	12°41'	KÖPFCHEN	HILL	MA4465	5715	50°14'	8°13'
KONZEBÜHL	FRST	MA8698	5418	50°32'	8°48'	KÖPFCHEN	FRST	MA5062	5715	50°12'	8°18'
KONZELL	POPL	UQ3238	6942	49°04'	12°42'	KÖPFCHEN	HILL	MV3196	6314	49°37'	8°03'
KONZEN	POPL	L80507	5403	50°35'	6°14'	KÖPFCHEN	HILL	LA9901	6311	49°39'	7°36'
KONZENBERG	POPL	PU0567	7528	48°27'	10°25'	KÖPFCHEN	HILL	M84849	5015	50°59'	8°16'
KONZENBERG	RDGE	MU8115	8018	47°59'	8°45'	KÖPFCHEN	MT	N81431	5121	50°50'	9°12'
KONZENER WALD	FRST	L80110	5303	50°36'	6°11'	KÖPFCHEN	MT	M83460	4914	51°05'	8°04'
KONZER-B.	HILL	PF3210	1732	54°13'	11°01'	KÖPFCHEN	HILL	M81407	5312	50°36'	7°47'
KONZERBRÜCK	POPL	LA2407	6305	49°41'	6°34'	KÖPFCHEN	HILL	M81712	5313	50°39'	7°50'
KONZERTAL	VAL	NU6970	7525	48°29'	9°56'	KÖPFCHEN	PEAK	MA9972	5719	50°18'	8°59'
KOOG	MÖW	NF0332	1520	54°26'	9°03'	KÖPFCHEN	POPL	K89423	5202	50°43'	6°05'
KOOG	MÖW	MF8960	1319	54°41'	8°50'	KÖPFCHENS SEE	LAKE	MA9705	6219	49°42'	8°58'
KOOG HATTSTEOTERMARSC	POPL	MF9844	1419	54°33'	8°58'	KÖPFCHESWALD	FRST	LV5181	6507	49°28'	6°56'
KOOGSCHLOOTE	STRM	NF2329	1522	54°24'	9°21'	KÖPFEBENE	FRST	MV5548	6816	49°11'	8°23'
KOOGSHAUS	BLDG	NF0131	1520	54°26'	9°01'	KÖPFEBENE	AN	MU2557	7613	48°22'	7°59'
KOOGSWARF	FARM	MF8064	1218	54°43'	8°41'	KÖPFEL	AN	MV9362	6619	49°19'	8°54'
KOOKSHOF	FARM	LC4614	4406	51°33'	6°47'	KÖPFEL	MT	PT5075	8332	47°37'	11°00'
KOOP	FARM	LC5148	4107	51°52'	6°50'	KÖPFEL	AN	N81027	5220	50°48'	9°08'
KOOPMANNSLÖCH	SAND	NE3643	2323	53°38'	9°32'	KÖPFEL	HILL	M89716	5319	50°42'	8°58'
KOOPSHOF	FARM	LC7413	4409	51°33'	7°11'	KÖPFEL	HILL	N80304	5420	50°35'	9°02'
KOOPSHORST	FRST	NE9533	2428	53°32'	10°26'	KÖPFELD	FRST	M84605	5315	50°36'	8°14'
KOORS	FARM	MD7715	3518	52°29'	8°40'	KÖPFELHOLZ	FRST	PU6261	7633	48°23'	11°11'
KOOSBUSCH	POPL	LA1542	5904	50°00'	6°25'	KÖPFELSBERG	MT	UQ3045	6842	49°08'	12°40'
KOOSSEN	AN	LA1905	6304	49°40'	6°29'	KÖPFELSBERG	FARM	UP0669	7540	48°27'	12°23'
KOOSMÜHLE	MILL	UP5881	7444	48°34'	13°05'	KÖPFELSÖG.	FARM	UP3009	8042	47°55'	12°43'
KOP.	FARM	LA0951	5904	50°05'	6°20'	KOPFENBURG	FARM	ME8256	2218	53°45'	8°44'
KOPACH-A.	BLDG	NT7857	8526	47°28'	10°02'	KOPFENHOF	FARM	MU7944	7718	48°15'	8°43'
KÖPBOUR	POND	KA9332	6002	49°54'	6°07'	KOPFER GR.	DTCH	PT8264	8434	47°30'	11°25'
KOPECKY-MARTERL	SHR	UR2427	6141	49°52'	12°33'	KOPFERBR.	SPRG	NV1841	6821	49°07'	9°15'
KOPENORF	POPL	PF3338	1532	54°28'	11°03'	KOPFERFELD	AN	NV2001	7221	48°46'	9°16'
KOPENORFER SEE	MRSH	PF3138	1532	54°28'	11°01'	KOPFERTAL	VAL	NV1841	6821	49°07'	9°15'
KÖPENHOF	FARM	LC3133	4205	51°43'	6°33'	KOPFERTSÖD	FARM	UP5270	7544	48°28'	13°00'
KÖPENHOF	FARM	LC2635	4204	51°44'	6°29'	KOPFFELSEN	ROCK	NU3456	7622	48°21'	9°28'
KÖPER	FARM	LC4138	4206	51°46'	6°42'	KOPFHALDEN	FARM	NT6291	8225	47°46'	9°50'
KÖPER	FARM	MD9414	3519	52°29'	8°55'	KOPFHANG	FARM	TP8985	7438	48°35'	12°08'
KÖPERS	FARM	L81791	4604	51°20'	6°22'	KOPFHÄNG	FRST	U06138	6944	49°05'	13°06'
KÖPERSLÖCHE	FRST	NA3765	5723	50°14'	9°31'	KOPFHÄUSER	AN	NU9388	7319	48°39'	8°55'
KÖPES-M.	MILL	NA5665	5724	50°14'	9°47'	KOPFHAUSHALDE	AN	NU4992	7324	48°41'	9°40'
KOPF	MT	MA3550	5814	50°06'	8°05'	KOPFHÜTTE	BLDG	PT8166	8434	47°31'	11°24'
KOPF	MT	MV7011	7117	48°51'	8°35'	KOPFING	FARM	UP4054	7643	48°19'	12°50'
KOPF	AN	NV1235	6921	49°04'	9°10'	KOPFINGEN	POPL	NT5096	8124	47°49'	9°40'
KOPF	FRST	NA4513	6223	49°46'	9°37'	KOPFINGER BACH	STRM	NT4997	8123	47°49'	9°39'
KOPF	FARM	NT9483	8327	47°42'	10°15'	KOPFINGER WIESEN	NDW	PT4193	8231	47°46'	10°53'
KOPF	HILL	M85492	4616	51°23'	8°20'	KOPFINGERHOF	FARM	PU2041	7729	48°13'	10°37'
KOPF	MT	MA2788	5513	50°26'	7°58'	KOPFKLINGE	VAL	NV6321	7025	48°56'	9°52'
KOPF	MT	M81304	5412	50°35'	7°46'	KOPFL	HILL	MV2675	6513	49°25'	7°59'
KOPF	PEAK	PT6053	8532	47°25'	11°07'	KOPFLE	FRST	MV7002	7217	48°46'	8°35'
KOPF	MT	M84420	5215	50°44'	8°13'	KOPFLE	FRST	MV7000	7217	48°45'	8°35'
KOPF	HILL	N81503	5421	50°35'	9°13'	KOPFLE	FRST	MV6500	7217	48°45'	8°31'
KOPF	MT	MU5371	7516	48°29'	8°22'	KOPFLE	FRST	MV6736	6917	49°05'	8°33'
KOPF	FRST	MU6619	7917	48°01'	8°32'	KOPFLE	FRST	MV7829	6918	49°01'	8°42'
KOPF	HILL	LA1474	5704	50°17'	6°23'	KOPFLE	HILL	MV8829	6919	49°01'	8°50'
KOPF	HILL	LA0954	5804	50°06'	6°20'	KOPFLE	HILL	MU9260	7619	48°24'	8°53'
KOPF SCH.	ROAD	MA8225	6118	49°53'	8°45'	KOPFLE	SO	MU2801	8114	47°51'	8°02'
KOPF SCHN.	ROAD	MA7722	6118	49°51'	8°41'	KOPFLE	FRST	NV2976	6522	49°26'	9°24'
KOPF SCHN.	ROAD	MA8224	6118	49°52'	8°45'	KOPFLE	FRST	NV4732	6923	49°02'	9°38'
KOPF WEG	ROAD	NA0486	5520	50°26'	9°04'	KOPFLE	FRST	NV2633	6922	49°03'	9°22'
KOPF-B.	HILL	LV8761	6710	49°17'	7°27'	KOPFLE	FRST	NV4628	6923	49°00'	9°38'
KOPF-B.	MT	LV6145	6808	49°08'	7°05'	KOPFLE	AN	NV4127	6923	49°00'	9°34'
KOPF-B.	MT	LA0270	5703	50°15'	6°13'	KOPFLE	AN	MU2409	8013	47°56'	7°59'
KOPFÄCKER	AN	MV7519	7017	48°55'	8°40'	KOPFLE	FRST	MU4946	7715	48°16'	8°19'
KOPFÄCKER	AN	MU1112	8012	47°57'	7°49'	KOPFLE	AN	MU0541	7712	48°13'	7°43'
KÖPFCHEN	HILL	MA9223	6119	49°52'	8°53'	KOPFLE	FRST	MU6189	7316	48°39'	8°28'
KÖPFCHEN	MT	MV0166	6611	49°20'	7°38'	KOPFLE	FRST	MU6186	7316	48°38'	8°28'
KÖPFCHEN	HILL	MA9705	6219	49°42'	8°58'	KOPFLE	SLP	PU0594	7328	48°41'	10°26'
KÖPFCHEN	FRST	NA0711	6220	49°45'	9°06'	KOPFLE	AN	MT0489	8212	47°45'	7°43'
KÖPFCHEN	AN	MA1912	6213	49°45'	7°53'	KOPFLE	FRST	MT0785	8212	47°43'	7°46'
KÖPFCHEN	MT	M87791	4618	51°22'	8°40'	KOPFLE	MT	MT0684	8212	47°42'	7°45'
KÖPFCHEN	HILL	N83037	5122	50°53'	9°26'	KOPFLE	AN	MT1784	8213	47°42'	7°53'
KÖPFCHEN	HILL	MA1434	6012	49°57'	7°48'	KOPFLE	AN	MT3271	8414	47°35'	8°06'
KÖPFCHEN	MT	N81658	4921	51°04'	9°14'	KOPFLE	FRST	NV3824	7023	48°58'	9°31'
KÖPFCHEN	HILL	N87204	5426	50°35'	10°01'	KOPFLE	AN	MU1303	8113	47°52'	7°50'
KÖPFCHEN	HILL	N89191	4627	51°22'	10°19'	KOPFLE	FRST	MU1802	8113	47°52'	7°54'
KÖPFCHEN	HILL	LV7659	6709	49°16'	7°18'	KOPFLE	AN	MU1401	8113	47°51'	7°51'
KÖPFCHEN	HILL	MC4502	4515	51°28'	8°13'	KOPFLE	FRST	MU0800	8112	47°51'	7°46'
KÖPFCHEN	MT	LA1147	5904	50°03'	6°22'	KOPFLE	HILL	PT0870	8428	47°34'	10°26'
KÖPFCHEN	HILL	M88420	5218	50°44'	8°46'	KOPFLE	POPL	MU4876	7415	48°32'	8°18'
KÖPFCHEN	MT	MA0690	5512	50°27'	7°41'	KOPFLE	AN	NV0145	6820	49°09'	9°01'
KÖPFCHEN	HILL	MA1624	6113	49°52'	7°50'	KOPFLE	AN	MV6223	7016	48°57'	8°29'
KÖPFCHEN	HILL	LV4290	6406	49°32'	6°44'	KOPFLE	AN	NV1816	7021	48°54'	9°15'
KÖPFCHEN	HILL	MV2688	6413	49°32'	7°59'	KOPFLE	FRST	NV3525	7022	48°59'	9°29'
KÖPFCHEN	FRST	MA9604	6319	49°41'	8°56'	KOPFLE	AN	MV4223	7015	48°57'	8°13'
KÖPFCHEN	AN	LA2229	6105	49°53'	6°31'	KOPFLE	FRST	NU4787	7323	48°38'	9°38'

NAME	DESIG-NATION	GRID REF.	SHEET NO.	LAT.	LONG.	NAME	DESIG-NATION	GRID REF.	SHEET NO.	LAT.	LONG.
KÖPFLE	AN	MU6370	7517	48°29'	8°30'	KÖPPEL	FRST	PF0911	1730	54°14'	10°40'
KÖPFLE	AN	MT3275	8314	47°37'	8°06'	KÖPPEL	HILL	MC9500	4519	51°27'	8°56'
KÖPFLE	FRST	MT2177	8313	47°38'	7°57'	KÖPPEL	FARM	MC9996	3619	52°18'	8°59'
KÖPFLE	FRST	MV8501	7218	48°46'	8°48'	KÖPPEL	MOW	MA7282	5617	50°23'	8°37'
KÖPFLE-A	BLDG	NT8356	8526	47°27'	10°06'	KÖPPEL	FRST	MA3847	5914	50°04'	8°08'
KÖPFLEFELSEN	ROCK	MU4249	7715	48°17'	8°13'	KÖPPEL	MT	MA2184	5513	50°24'	7°53'
KÖPFLEIN	FRST	NA7618	6126	49°49'	10°04'	KÖPPEL	HILL	LA9493	5511	50°29'	7°31'
KÖPFLEINS-HOLZ	FRST	NA5937	6024	49°59'	9°49'	KÖPPEL	MT	MA1187	5512	50°26'	7°45'
KÖPFLESBR.	SPRG	MU5269	7516	48°28'	8°21'	KÖPPEL	MT	MA1096	5412	50°30'	7°44'
KÖPFLESBR.	WELL	MV6500	7217	48°45'	8°31'	KÖPPEL	POPL	NE1543	2321	53°38'	9°14'
KÖPFLESMÜSSE	FRST	MU5572	7416	48°30'	8°23'	KÖPPEL	FRST	NC9199	3628	52°20'	10°20'
KÖPFLESWALD	FRST	MV6416	7117	48°54'	8°31'	KÖPPEL	AN	M88703	5418	50°35'	8°49'
KOPFMÜHLE	FRST	PU4990	7332	48°39'	11°01'	KÖPPEL	HILL	MA4699	5415	50°32'	8°14'
KOPFRAIN	MILL	MV9438	6919	49°06'	8°55'	KÖPPEL	MT	M81900	5421	50°33'	9°16'
KOPFRAIN	POPL	MU2729	7814	48°07'	8°01'	KÖPPEL	MT	M86443	5016	50°56'	8°29'
KOPFRIEGEL	HILL	UQ6541	6844	49°06'	13°09'	KÖPPEL	HILL	N81731	5121	50°50'	9°14'
KOPFRISZ	FRST	MV8109	7118	48°50'	8°44'	KÖPPEL	HILL	N83826	5223	50°47'	9°32'
KOPFSBERG	POPL	UP8372	7546	48°29'	13°25'	KÖPPEL	FRST	N81809	5321	50°38'	9°15'
KOPFSBERG	POPL	UP6598	7245	48°43'	13°10'	KÖPPEL-B.	HILL	M80449	5011	50°59'	7°38'
KOPFSBURG	POPL	TP8348	7738	48°15'	12°05'	KÖPPEL-B.	HILL	NF7217	1726	54°18'	10°07'
KOPFSÖD	FARM	TP8343	7738	48°12'	12°05'	KÖPPEL-B.	HILL	ME4209	2614	53°20'	8°08'
KOPFSÖD	FARM	TP8338	7838	48°09'	12°05'	KÖPPEL-B.	HILL	NF6624	1626	54°22'	10°01'
KOPFSÖD	FARM	UP5473	7544	48°30'	13°01'	KÖPPEL-B.	HILL	NE1443	2321	53°38'	9°13'
KOPFSTAOT	POPL	UP6669	7545	48°28'	13°11'	KÖPPEL-B.	STRM	LA9734	6011	49°57'	7°34'
KOPFSTATION	FARM	L86985	4608	51°18'	7°07'	KÖPPEL-B.	STRM	LA7325	6109	49°52'	7°14'
KOPFSTEIN	MT	UR1112	6240	49°44'	12°23'	KÖPPEL-B.	HILL	M85122	5215	50°45'	8°19'
KOPFSTEINE	HILL	N82492	4622	51°23'	9°20'	KÖPPEL-B.	HILL	MA2804	6314	49°41'	8°00'
KOPFSTRASSE	ROAD	ME8158	2218	53°46'	8°43'	KÖPPEL-B.	MT	M89476	4719	51°14'	8°55'
KOPFWALD	FRST	MU2749	7714	48°17'	8°01'	KÖPPEL-B.	MT	TQ9496	6438	49°35'	12°09'
KOPFWALD	FRST	MV8456	6718	49°15'	8°47'	KÖPPEL-M.	MILL	N80664	4820	51°08'	9°05'
KOPFWALD	HILL	MV0099	6311	49°38'	7°37'	KÖPPEL-SCHL.	LCKS	LO8538	3309	52°41'	7°18'
KOPFWEG	ROAD	MV5804	7216	48°47'	8°26'	KÖPPELÄCKER	AN	MA8383	5518	50°24'	8°46'
KÖPHECK	AN	LA1681	5604	50°21'	6°25'	KÖPPELÄCKER	AN	MA7584	5517	50°24'	8°39'
KÖPHELLE	MT	M83454	4914	51°02'	8°04'	KÖPPELBERG	HILL	LV6350	6808	49°11'	7°07'
KÖPLACK	AN	LC3239	4205	51°47'	6°34'	KÖPPELBERG	POPL	MO7299	2717	53°14'	8°35'
KÖPLECKSKATH	FARM	LC4410	4406	51°31'	6°45'	KÖPPELBERG.	HILL	QV0364	6736	49°18'	11°47'
KÖPMANN	FARM	MO7714	3518	52°28'	8°40'	KÖPPELBORN	FRST	LA7323	6109	49°51'	7°14'
KÖPMANNSHOF	FARM	LC2635	4204	51°44'	6°29'	KÖPPELBRUCH	MOW	P00264	3029	52°55'	10°31'
KÖPNIG	HILL	LA1971	5704	50°16'	6°28'	KÖPPELBRUCH	FARM	ME2043	2312	53°38'	7°47'
KÖPNÜCK	MT	LA4396	5406	50°30'	6°47'	KÖPPELBRUCH	FRST	NC9296	3628	52°18'	10°21'
KÖPPEL	AN	LC7695	3709	52°17'	7°11'	KÖPPELBUCH	HILL	M84400	5415	50°33'	8°13'
KÖPOLTSÖD	FARM	UP3180	7442	48°33'	12°43'	KÖPPELBUCH	FRST	NA1687	5521	50°26'	9°14'
KÖPP	MOW	LA4826	6107	49°52'	6°53'	KÖPPELCHEN	FRST	M85573	4716	51°12'	8°22'
KÖPP	POPL	LC6501	4508	51°27'	7°04'	KÖPPELCHEN	FRST	NA1687	5521	50°26'	9°14'
KÖPP	HILL	LA5142	5907	50°01'	6°55'	KÖPPELE	HILL	MA1370	5712	50°16'	7°47'
KÖPP	MT	LA2044	5904	50°01'	6°29'	KÖPPELECK	FARM	NA4874	8343	47°36'	12°59'
KÖPP	FARM	UP6659	7645	48°22'	13°11'	KÖPPELESKLINGE	VAL	NV2812	7122	48°52'	9°23'
KÖPP	MT	LA0327	6103	49°52'	6°16'	KÖPPELGEMEINDE	FRST	NA2487	5522	50°26'	9°20'
KÖPP	AN	LA3085	5605	50°23'	6°37'	KÖPPELHAUS	FARM	MO9803	3619	52°23'	8°58'
KÖPP	MT	KA9755	5803	50°07'	6°10'	KÖPPELHECK	FRST	MA1374	5612	50°19'	7°47'
KÖPP	HILL	LA4465	5706	50°13'	6°49'	KÖPPELHECK	POPL	NF5367	1224	54°45'	9°49'
KÖPP	POPL	LA2761	5805	50°10'	6°35'	KÖPPELHECK	POPL	NF5467	1225	54°45'	9°50'
KÖPP-B.	STRM	N80950	4920	51°00'	9°08'	KÖPPELHÖLLEN	FRST	NO3577	2923	53°02'	9°31'
KÖPP-M.	MILL	UQ5740	6944	49°06'	13°02'	KÖPPELHÖLLEN	FRST	NF4879	1124	54°51'	9°45'
KÖPPACKER	AN	N80613	5320	50°40'	9°05'	KÖPPELHUT	FRST	NA6057	5825	50°10'	9°50'
KÖPPBERG	FRST	TQ9955	6739	49°13'	12°14'	KÖPPELINSHALOE	FRST	NV4940	6824	49°07'	9°40'
KÖPPBRUNNEN	AN	NV5808	7124	48°49'	9°47'	KÖPPELINSHOF	FARM	NV4939	6824	49°06'	9°40'
KÖPPBÜHL	HILL	PA7444	5934	50°01'	11°26'	KÖPPELKATEN	AN	PE0043	2329	53°38'	10°31'
KÖPPBÜSCH	FRST	LA0954	5804	50°06'	6°20'	KÖPPELKÜTHE	AN	NA2398	5421	50°32'	9°19'
KÖPPCHEN	HILL	LA1461	5804	50°10'	6°23'	KÖPPELMANN	FARM	MO2730	3313	52°37'	7°55'
KÖPPCHEN	MT	M82749	5013	50°59'	7°58'	KÖPPELMÜHLE	MILL	QU1439	7837	48°10'	11°53'
KÖPPE	MT	M87630	5117	50°49'	8°40'	KÖPPELROTH	FRST	LV6341	6808	49°06'	7°07'
KÖPPE	MT	M87338	5117	50°54'	8°37'	KÖPPELS-B.	HILL	PA4280	5631	50°21'	11°00'
KÖPPE	HILL	N80759	4920	51°05'	9°06'	KÖPPELSBERG	BLDG	NF9001	1828	54°09'	10°23'
KÖPPE	FRST	N81359	4921	51°05'	9°11'	KÖPPELSCHLAG	AN	PF0415	1729	54°16'	10°36'
KÖPPE	MT	NA2352	5821	50°07'	9°19'	KÖPPELSHOF	FARM	L85281	4707	51°16'	6°53'
KÖPPE	HILL	PA4182	5631	50°22'	10°59'	KÖPPELSTAOT	FARM	UP3605	8142	47°53'	12°49'
KÖPPE	HILL	L88001	5409	50°33'	7°19'	KÖPPELSTEIN	HILL	MA0271	5711	50°17'	7°37'
KÖPPE	MT	M89404	5419	50°35'	8°55'	KÖPPELSTEIN	FARM	MA0271	5711	50°17'	7°37'
KÖPPE	MT	PV7990	6434	49°32'	11°28'	KÖPPELSTEIN	FRST	PA7509	6234	49°42'	11°26'
KÖPPE	MT	NA5046	5924	50°04'	9°42'	KÖPPELWALD	FRST	LV6349	6808	49°11'	7°07'
KÖPPE	MT	M86921	5217	50°44'	8°34'	KÖPPELWALD	FRST	MA9416	6219	49°48'	8°55'
KÖPPE	MT	M86126	5216	50°47'	8°27'	KÖPPELWIESE	FARM	M80047	5011	50°58'	7°35'
KÖPPE	MT	M85509	5316	50°38'	8°22'	KÖPPELWIESEN	MOW	LO9637	3310	52°40'	7°28'
KÖPPE	MT	NA4253	5823	50°08'	9°35'	KÖPPEN	FRST	NV9026	7027	48°59'	10°14'
KÖPPE	MT	N83963	4823	51°07'	9°34'	KÖPPEN	MT	M84288	4615	51°20'	8°10'
KÖPPE	MT	N84673	4723	51°12'	9°40'	KÖPPEN	MT	M88290	4618	51°22'	8°44'
KÖPPE	HILL	N83509	5322	50°38'	9°29'	KÖPPEN	MT	M87787	4618	51°20'	8°40'
KÖPPEL	FRST	MA9417	6119	49°48'	8°55'	KÖPPEN	FARM	UN4777	8343	47°38'	12°58'
KÖPPEL	HILL	MA7905	6218	49°42'	8°43'	KÖPPEN	MT	LA6097	5408	50°30'	7°02'
KÖPPEL	HILL	MA9791	5519	50°28'	8°58'	KÖPPEN	AN	PA7606	6334	49°41'	11°26'
KÖPPEL	AN	M89111	5319	50°39'	8°52'	KÖPPEN	FRST	MU4665	7515	48°26'	8°16'
KÖPPEL	HILL	M88911	5319	50°39'	8°50'	KÖPPEN M.	MILL	MA7618	6118	49°49'	8°40'
KÖPPEL	HILL	N80900	5420	50°43'	9°07'	KÖPPEN-B.	HILL	PT7189	8233	47°44'	11°17'
KÖPPEL	HILL	N80900	5420	50°43'	9°07'	KÖPPEN-B.	SLP	URO737	6039	49°57'	12°19'

NAME	DESIG-NATION	GRIÖ REF.	SHEET NO.	LAT.	LONG.	NAME	DESIG-NATION	GRIÖ REF.	SHEET NO.	LAT.	LONG.
KOPPEN-B.	STRM	U07215	7145	48°52'	13°15'	KOPPERPAHLER AU	OTCH	NF6922	1626	54°20'	10°04'
KOPPEN-B.	STRM	U06433	6944	49°02'	13°08'	KOPPERPAHLER TEICH	AN	NF7222	1626	54°20'	10°07'
KOPPEN-B.	STRM	U05749	6844	49°11'	13°02'	KOPPERSCHALL	FARM	L85187	4607	51°19'	6°52'
KOPPEN-B.	STRM	PU7383	7434	48°35'	11°21'	KOPPERSLOHE	AN	PV8887	6435	49°30'	11°36'
KOPPEN-B.	HILL	N81286	4621	51°19'	9°10'	KOPPERT	FARM	LC6061	4007	51°59'	6°58'
KOPPEN-BR.	SPRG	NA7244	5926	50°03'	10°01'	KOPPERTBERG	MT	PV9154	6735	49°12'	11°37'
KOPPEN-M.	MILL	NA7072	5625	50°18'	9°59'	KOPPERTE	FRST	NV0223	7020	48°58'	9°02'
KOPPEN-WO.	CLIF	UN4473	8443	47°35'	12°56'	KOPPETER BÜHL	HILL	TR8511	6238	49°43'	12°01'
KOPPENÄCKER	AN	MU9987	7319	48°38'	8°59'	KOPPHOFENWÄLDLE	FRST	PU3721	7931	48°02'	10°50'
KOPPENACKER	AN	NV4378	6523	49°27'	9°35'	KOPPHOLZ	FRST	PT1797	8129	47°49'	10°34'
KOPPENÄCKER	AN	NV7639	6826	49°06'	10°02'	KÖPPIGER B.	HILL	KA9066	5702	50°12'	6°04'
KOPPENBACH	VAL	NV0473	6520	49°25'	9°04'	KÖPPL-M.	MILL	UP9198	7247	48°43'	13°31'
KOPPENBACH	STRM	NV0373	6520	49°25'	9°02'	KÖPPL	AN	NV0638	6820	49°06'	9°05'
KOPPENBACH	POPL	PU7482	7434	48°34'	11°22'	KÖPPLER	SLP	QV0895	6437	49°34'	11°53'
KOPPENBERG	HILL	OV1500	7237	48°43'	11°55'	KÖPPLER	FRST	MV7500	7217	48°45'	8°40'
KOPPENBERG	HILL	N81210	5321	50°38'	9°10'	KÖPPLHOF	POPL	U08010	7146	48°50'	13°22'
KOPPENBERG	MT	U02247	6841	49°09'	12°34'	KÖPPLHOF	FRST	UP9198	7247	48°43'	13°31'
KOPPENBERG	HILL	NU0435	7820	48°10'	9°03'	KÖPPLHOF-GR.	OTCH	UQ7910	7146	48°50'	13°21'
KOPPENBERG	AN	MV9163	6619	49°19'	8°53'	KÖPPLREUTH	FARM	TP9646	7739	48°14'	12°15'
KOPPENBORN	AN	LA2470	5705	50°15'	6°32'	KOPPMANNS-B.	HILL	PA7466	5734	50°13'	11°26'
KOPPENBR.	SPRG	NV2239	6821	49°06'	9°18'	KOPPRAIN	AN	NV0476	6520	49°26'	9°04'
KÖPPENBÜHL	HILL	TO8756	6738	49°13'	12°04'	KOPPS-H5.	BLDG	LV5960	6708	49°17'	7°04'
KOPPENBURGS	FARM	LC5308	4407	51°30'	6°53'	KOPPSHUR	FRST	LA4468	5706	50°15'	6°49'
KOPPENICHE	FRST	MV7886	6418	49°32'	8°42'	KOPSBÜHL	AN	MU6122	7916	48°03'	8°29'
KOPPENFELD	AN	MV8893	6419	49°35'	8°50'	KOPSCHEIO	POPL	LA0854	5803	50°06'	6°19'
KOPPENGRAVE	POPL	NC4960	4024	51°59'	9°43'	KOPSCHEIOER HÖHE	MT	LA0854	5803	50°06'	6°19'
KOPPENGRUBE	AN	NU8788	7327	48°38'	10°11'	KOPSMIEIER	FARM	MC9379	3819	52°10'	8°54'
KOPPENGRUBENÄCKER	AN	NV7546	6826	49°10'	10°02'	KOPSTAOT	FARM	M80298	4511	51°25'	7°35'
KOPPENHAU	FRST	NV2139	6821	49°06'	9°17'	KOPSTAL	POPL	KA8805	6302	49°40'	6°04'
KOPPENHAU	FRST	MU8314	8018	47°59'	8°46'	KOPSTENSTEIN	ROCK	UQ3563	6642	49°18'	12°44'
KOPPENHAU	FRST	MU8214	8018	47°59'	8°46'	KOPUSFELS	SO	LA5918	6108	49°48'	7°02'
KOPPENHAU	FRST	NU7079	7425	48°34'	9°57'	KÖR-B.	HILL	PO2357	3131	52°51'	10°50'
KOPPENHOF	POPL	PV4873	6632	49°23'	11°02'	KORALOEN	FARM	TP9361	7639	48°22'	12°12'
KOPPENHOF	FARM	PT9397	8235	47°48'	11°35'	KORALLENHÄUSLE	BLDG	MU3730	7814	48°07'	8°09'
KOPPENHOF	FARM	LC1718	4404	51°35'	6°22'	KORALLENHOLZ	FRST	NV7978	6526	49°27'	10°05'
KOPPENHOF	FARM	LC2122	4304	51°37'	6°25'	KORAYER B.	MT	LA7044	5909	50°02'	7°11'
KOPPENHOF	FARM	PU3420	7930	48°01'	10°48'	KORB	AN	MD9076	2919	53°02'	8°51'
KOPPENHÜGEL	MT	N81526	5221	50°47'	9°13'	KORB	POPL	NV2967	6622	49°21'	9°24'
KOPPENHÜTTE	FARM	URO657	5839	50°08'	12°17'	KORB	POPL	NU2610	7122	48°50'	9°21'
KOPPENKATEN	FARM	NE9041	2328	53°37'	10°22'	KORB	POPL	NU3802	8123	47°52'	9°31'
KOPPENKLINGE	GRGE	NU1494	7221	48°42'	9°11'	KORB	FRST	MU1764	7513	48°25'	7°53'
KOPPENKLINGE	VAL	NV4541	6823	49°07'	9°37'	KORB	AN	NU1548	7721	48°17'	9°12'
KOPPENKOPF	MT	M81264	4812	51°07'	7°44'	KORB	FARM	PU0032	7828	48°08'	10°20'
KOPPENKREUT	POPL	NV6013	7124	48°52'	9°49'	KORB	POPL	M82112	5313	50°39'	7°53'
KOPPENLAND	FRST	MU8414	8018	47°59'	8°47'	KORB-B.	STRM	TO8583	6538	49°28'	12°02'
KOPPENLEITEN	FARM	UN5380	8344	47°39'	13°02'	KORB-SCHN.	ROAO	MV6494	6317	49°36'	8°30'
KOPPENLOCH	FRST	U06433	6944	49°02'	13°08'	KÖRBACH	AN	N83120	5222	50°44'	9°26'
KOPPENMOOS	FRST	NU8204	8126	47°53'	10°06'	KÖRBACH	POPL	M89180	4719	51°16'	8°52'
KOPPENMÜHLE	MILL	MU5237	7816	48°11'	8°21'	KÖRBACHER KPF.	MT	MA1571	5712	50°17'	7°49'
KOPPENMÜHLE	MILL	PV7963	6734	49°18'	11°28'	KÖRBACHER WALD	FRST	M89481	4719	51°17'	8°55'
KOPPENNACKEN	FRST	MC8847	4119	51°52'	8°50'	KORBBAKE	SIGS	LE7450	2308	53°41'	7°05'
KOPPENÖO	FARM	UP4466	7543	48°26'	12°53'	KORBE	POPL	MC1801	4512	51°27'	7°49'
KOPPENREUT	POPL	U09007	7147	48°48'	13°30'	KORBECK	FARM	MD7797	2718	53°13'	8°40'
KOPPENREUTE	FRST	NT0489	8220	47°45'	9°03'	KORBECKE	POPL	M80663	4811	51°07'	7°40'
KOPPENREUTE	FRST	MT3798	8114	47°50'	8°10'	KORBECKE	POPL	NC1909	4421	51°32'	9°16'
KOPPENRIED	FRST	PV7181	6534	49°27'	11°22'	KORBECKE	POPL	LC3905	4514	51°28'	6°41'
KOPPENRIEGEL	CLIF	U05749	6844	49°11'	13°02'	KÖRBECKER BRUCH	MDW	NC1711	4421	51°33'	9°15'
KOPPENRSCHALLBACH	POPL	NV9845	6828	49°09'	10°21'	KÖRBE-L-B.	MT	NA0924	6120	49°52'	9°08'
KOPPENSTEIGE	ROAO	NU2578	7422	48°33'	9°20'	KÖRBELOCH	STRM	MT7693	8218	47°47'	8°41'
KOPPENSTEIN	FARM	UN4973	8444	47°36'	12°59'	KÖRBELODORF	POPL	PA7917	6234	49°47'	11°29'
KOPPENSTEIN	HILL	N82859	4922	51°05'	9°24'	KÖRBELOHAUS	BLDG	UP6975	7445	48°31'	13°14'
KOPPENSTEIN	AN	NU5368	7524	48°28'	9°43'	KÖRBELOSGRUND	GRGE	MV9174	6519	49°25'	8°53'
KOPPENSTEINER HÖHE	ROGE	LA9126	6110	49°53'	7°29'	KÖRBELOSHÜTTE	BLDG	N83900	5423	50°33'	9°33'
KÖPPENTAL	VAL	MA1623	6113	49°51'	7°50'	KÖRBELOSTAL	MOW	MT7593	8218	47°47'	8°40'
KÖPPENTEICH	AN	NU1415	8021	47°59'	9°11'	KÖRBEHOF	FARM	PV9937	6936	49°03'	11°44'
KÖPPENTEICH	FRST	NU1414	8021	47°59'	9°11'	KÖRBEHWALD	FRST	MU5336	7816	48°10'	8°22'
KÖPPENWALO	FRST	U05749	6844	49°11'	13°02'	KÖRBEHWIESE	AN	MT6676	8317	47°38'	8°33'
KÖPPENWALO	FRST	MU2959	7614	48°23'	8°02'	KÖRBER HÖHE	AN	NV2409	7122	48°50'	9°20'
KÖPPENWEG	FARM	LA2553	5805	50°06'	6°33'	KÖRBER HÖHE	AN	NV2409	7122	48°50'	9°20'
KÖPPENWEIHER	FRST	QA1124	6137	49°50'	11°56'	KÖRBER HÖHE	AN	NV2869	6622	49°22'	9°23'
KÖPPENWIESENSCHLAG	FRST	NV4245	6823	49°09'	9°35'	KÖRBER HÖHE	BLDG	NT9237	8727	47°17'	10°13'
KÖPPENWIND	POPL	PA1225	6129	49°52'	10°34'	KÖRBER HTT.	MT	NV2611	7122	48°51'	9°21'
KÖPPERBURG	FARM	ME2744	2313	53°38'	7°54'	KÖRBER KOPF	GRGE	NV2766	6622	49°21'	9°22'
KÖPPERBURGER LEIDE	STRM	ME2744	2313	53°38'	7°54'	KÖRBER LOCH	ROAD	WEG	6622	49°21'	9°22'
KÖPPERBY	POPL	NF6155	1325	54°38'	9°56'	KÖRBER WEG	DTCH	NT9237	8727	47°17'	10°13'
KÖPPERN	POPL	MA7569	5717	50°16'	8°39'	KÖRBER-GR.	POPL	MU3075	7414	48°31'	8°03'
KÖPPERN WIESEN	MOW	MA9234	6019	49°57'	8°53'	KÖRBERG	AN	N81129	5120	50°49'	9°10'
KÖPPERNAGEL	FARM	MC1663	3912	52°01'	7°47'	KÖRBERG	AN	MC1259	4012	51°58'	7°43'
KÖPPERNER TAL	VAL	MA7270	5717	50°17'	8°37'	KÖRBERG	POPL	PA4780	5632	50°21'	11°04'
KÖPPERNER WALD	FRST	MA7270	5717	50°17'	8°37'	KÖRBERHÖHE	POPL	TR9446	5938	50°02'	12°07'
KÖPPERNHÖLL	AN	M88912	5319	50°40'	8°50'	KÖRBERSDORF	FRST	NV0295	6320	49°36'	9°02'
KÖPPERNHÖLL	FARM	M81333	5112	50°50'	7°46'	KÖRBERSHECKEN	DTCH	NT9238	8727	47°17'	10°13'
KÖPPEROD	HILL	N84574	4723	51°13'	9°38'	KÖRBERTOBEL	FRST	NA7895	5426	50°30'	10°06'
KÖPPERPAHL	POPL	NF7122	1626	54°20'	10°05'	KORBES	FRST	NA7895	5426	50°30'	10°06'
						KORBESLUHR	FARM	M80694	4611	51°23'	7°39'

NAME	DESIGNATION	GRU REF.	SHEET NO.	LAT.	LONG.	NAME	DESIGNATION	GRU REF.	SHEET NO.	LAT.	LONG.
KORBFELSEN	ROCK	NU0024	7920	48°04'	9°00'	KORN-B.	HILL	TR8526	6138	49°51'	12°01'
KORBRABEN	STRM	NV5137	6924	49°05'	9°42'	KORN-B.	HILL	N85940	5025	50°54'	9°50'
KORBRHAUS	BLDG	MD9076	2919	53°02'	8°51'	KORN-B.	STRM	PA7938	6035	49°58'	11°30'
KORBIG	AN	MV7336	6917	49°05'	8°38'	KORN-B.	STRM	PA7838	6034	49°58'	11°29'
KORBINIANIHOLZ	FRST	PUB945	7735	48°14'	11°33'	KORN-B.	MT	M84619	5215	50°43'	8°14'
KORBITZ	POPL	PO6585	2934	53°05'	11°28'	KORN-B.	MT	M86214	5316	50°41'	8°28'
KORBLING	FARM	UQ2732	6941	49°01'	12°38'	KORN-B.	DTCH	L84204	5406	50°34'	6°46'
KORBLITOBEL	VAL	MT7189	8217	47°45'	8°37'	KORN-B.	HILL	N86728	5125	50°48'	9°57'
KORBMACHER	FRST	MU0967	7512	48°27'	7°46'	KORN-B.	STRM	QA0052	5936	50°05'	11°48'
KORBMACHER SAND	DDCK	NE6230	2425	53°31'	9°56'	KORN-B.	STRM	PA9652	5936	50°05'	11°44'
KORBMATTEN	MOW	MU3898	7214	48°44'	8°10'	KORN-B.	HILL	M89463	4819	51°07'	8°55'
KORBMATTENKOPF	FRST	MU4299	7215	48°44'	8°13'	KORN-B.	HILL	N81916	5321	50°42'	9°16'
KORBNACHERGRÜN	FRST	MV2904	7214	48°47'	8°02'	KORN-BERG	MT	NA9458	5827	50°10'	10°19'
KORBORN	POPL	LV8291	6410	49°34'	7°22'	KORN-BÜHL	HILL	UR0531	6139	49°54'	12°17'
KORSEEE	FARM	PT2795	8230	47°48'	10°42'	KORN-M.	MILL	UR1037	6040	49°57'	12°21'
KORSEEE	LAKE	PT2694	8230	47°47'	10°41'	KORNÄCKER	AN	NV3167	6622	49°21'	9°26'
KORSMÜHLE	MILL	LA9282	5610	50°23'	7°29'	KORNANGERS	FARM	NT9391	8227	47°46'	10°14'
KORSMÜHLE	MILL	LA8479	5610	50°21'	7°22'	KORNAU	POPL	MD6335	3316	52°40'	8°27'
KORBUSCH	FRST	LA5262	5807	50°11'	6°56'	KORNAU	POPL	UR1952	5940	50°05'	12°28'
KORWALD	FRST	NU5012	8024	47°58'	9°40'	KORNAU	FARM	TP9118	8039	47°59'	12°12'
KORCHERSGALL	AN	NB1307	5321	50°37'	9°11'	KORNAU	POPL	NT9351	8527	47°24'	10°14'
KORDANIESE	FRST	NU0509	8020	47°56'	9°04'	KORNAUER HOLZ	FRST	TP9117	8039	47°58'	12°12'
KORDBARLAG	FARM	MC6657	4017	51°58'	8°31'	KORNBACH	FRST	NU9548	7727	48°17'	10°17'
KORBUSCH	FRST	LA1812	6204	49°44'	6°28'	KORNBACH	POPL	UQ1309	7140	48°48'	12°27'
KORDE	FARM	LD7933	3309	52°38'	7°13'	KORNBACH	POPL	PA9953	5936	50°06'	11°47'
KORDE	POPL	MCD663	3911	52°01'	7°38'	KORNBACH	POPL	N85422	5224	50°45'	9°46'
KORDEL	AN	LA5931	6008	49°55'	7°02'	KORNBECK	POPL	NE0628	2420	53°30'	9°05'
KORDEL	POPL	LA2923	6105	49°50'	6°37'	KORNBECK	STRM	NE0528	2420	53°30'	9°05'
KORDEL-B.	HILL	LA6729	6008	49°54'	7°09'	KORNBECKS-MOOR	AN	NE0628	2420	53°30'	9°05'
KORDELBR.	SPRG	MU6404	8117	47°53'	8°31'	KORNBERG	FRST	NA0367	5720	50°15'	9°02'
KORDES	FARM	MC2131	4213	51°43'	7°52'	KORNBERG	AN	NU1358	7621	48°22'	9°11'
KORDES	FARM	LC9038	4210	51°47'	7°25'	KORNBERG	AN	NU2754	7622	48°20'	9°22'
KORDES	FARM	MU5622	7925	48°03'	9°53'	KORNBERG	POPL	TP9024	7939	48°02'	12°11'
KORDES	FARM	MC8874	3818	52°07'	8°49'	KORNBERG	POPL	N86055	4925	51°03'	9°52'
KORDESTIEGE	ROAD	MCD560	4011	51°59'	7°37'	KORNBERG	AN	MU0233	7812	48°09'	7°41'
KORDIGAST / BERGHAUS /	BLDG	PA5752	5833	50°06'	11°12'	KORNBERG	HILL	NU0832	7820	48°08'	9°07'
KORDIGASTLEITE	SLP	PA5852	5833	50°06'	11°13'	KORNBERG	POPL	NV4731	6923	49°02'	9°38'
KORINGEN	POPL	NO4161	3023	52°54'	9°37'	KORNBERG	AN	NU7076	7425	48°32'	9°57'
KÖRDORF	POPL	MA2371	5713	50°17'	7°55'	KORNBERG	FRST	NV3492	6422	49°35'	9°28'
KORDT	FARM	MCO865	3912	52°02'	7°40'	KORNBERG	FRST	NV3292	6422	49°35'	9°26'
KORDT	FARM	LC9856	4011	51°57'	7°31'	KORNBERG	MT	MU9844	7719	48°15'	8°58'
KOROT	FARM	MCO960	4012	51°59'	7°41'	KORNBERG	FRST	MT6584	8217	47°42'	8°32'
KORELBACH	STRM	LV0886	6404	49°30'	6°21'	KORNBERG	AN	MU9576	7419	48°32'	8°56'
KORELBACH	STRM	LV0687	6403	49°30'	6°19'	KORNBERG	AN	MV8651	6718	49°13'	8°49'
KORF	FARM	MC9685	3719	52°13'	8°56'	KORNBERG	AN	NV0095	6320	49°36'	9°00'
KORF	FARM	MD2520	3413	52°31'	7°53'	KORNBERG	FRST	NT2499	8121	47°51'	9°19'
KORFERHOF	FARM	LB7338	5109	50°53'	7°11'	KORNBERG	AN	MV8644	6818	49°09'	8°49'
KORFHAGEN	FARM	MD2539	3313	52°42'	7°53'	KORNBERG	AN	NU5268	7524	48°28'	9°42'
KORF5KAMP	POPL	MC8392	3718	52°17'	8°45'	KORNBERG	AN	NU7669	7526	48°28'	10°02'
KORGA55	POPL	MU3279	7414	48°34'	8°05'	KORNBERG	HILL	NU2163	7521	48°25'	9°17'
KORHEIDE	AN	MCO763	3911	52°01'	7°39'	KORNBERG	AN	MV9819	7019	48°55'	8°58'
KORING	FARM	MC6473	3816	52°06'	8°28'	KORNBERG	MT	MU9563	7519	48°25'	8°56'
KORIOLAN	MINE	M81222	5212	50°45'	7°45'	KORNBERG	FRST	MU9461	7519	48°24'	8°55'
KORK	POPL	MU1680	7413	48°34'	7°52'	KORNBERG	MT	NU4685	7323	48°37'	9°37'
KORKBERG	FARM	K89568	4802	51°08'	6°04'	KORNBERGH.	BLDG	NU4785	7323	48°37'	9°38'
KORKER RIED	MOW	MU1582	7413	48°35'	7°51'	KORNBERGHALDE	FRST	MT6585	8217	47°43'	8°32'
KORKER WALD	FRST	MU2083	7413	48°36'	7°55'	KORNBERG	FARM	LB8184	4609	51°18'	7°17'
KORKER WALDMATTEN	AN	MU2277	7413	48°32'	7°56'	KORNBERG	MOW	MC9847	4119	51°52'	8°58'
KORKERMÜHLE	MILL	MU1681	7413	48°35'	7°52'	KORNBUCKEL	AN	MV9053	6719	49°14'	8°52'
KORK5GEMEGE	FRST	N80839	3227	52°42'	10°11'	KORNBUCKEL	AN	NV0264	6620	49°20'	9°02'
KÖRLE	FRST	N80524	5220	50°46'	9°04'	KORNBUCKEL	AN	MV8667	6618	49°21'	8°49'
KÖRLE	FRST	M85860	4916	51°05'	8°24'	KORNBUHL	MT	NU0755	7620	48°21'	9°05'
KÖRLE	POPL	N83569	4823	51°10'	9°30'	KORNBURG	POPL	PV5269	6632	49°21'	11°05'
KORLEHEN	AN	NT4876	8323	47°38'	9°38'	KORNBUSCH	FARM	L85190	4607	51°20'	6°52'
KÖRLER M.	HILL	N83668	4823	51°10'	9°31'	KORNDLICH	FARM	LE8041	2309	53°36'	7°11'
KÖRLES-B.	HILL	N81714	5321	50°41'	9°14'	KÖRNDLHOF	FARM	PV8749	6835	49°10'	11°34'
KORLINGEN	POPL	LA3610	6206	49°43'	6°43'	KORNE	POPL	LC9708	4411	51°31'	7°31'
KÖRLINGER M.	HILL	LA3611	6206	49°44'	6°43'	KÖRNE-B.	STRM	MCO413	4411	51°34'	7°37'
KÖRL5MARK	FARM	NFO069	1220	54°46'	9°00'	KÖRNE-B.	STRM	MCO715	4411	51°35'	7°40'
KORMANN	FARM	MD2233	3313	52°38'	7°51'	KÖRNE-B.	STRM	MCO112	4411	51°33'	7°34'
KORMANN	FARM	LC5550	4107	51°53'	6°53'	KÖRNE-B.	STRM	LC9710	4411	51°32'	7°31'
KORMANN5HAUSEN	POPL	LB8470	4810	51°10'	7°20'	KÖRNE-B.	STRM	LC9609	4411	51°31'	7°30'
KORMAS-W.	POND	UQ1773	6640	49°23'	12°29'	KORNEBENE	FRST	MU3264	7514	48°25'	8°05'
KÖRMÜCK	MT	LA6963	5709	50°12'	7°10'	KORNEFFER KREUTZ	SO	PA2179	5630	50°21'	10°42'
KORN B.	HILL	M89259	4919	51°05'	8°53'	KORNEI	FARM	K89213	5302	50°38'	6°04'
KORN B.	FRST	NA0303	6320	49°41'	9°02'	KORNELMÜNSTER	POPL	LB0123	5203	50°43'	6°11'
KORN B.	STRM	PA9342	5936	50°00'	11°41'	KORNELMÜNSTER WALD	FRST	LB0119	5303	50°41'	6°11'
KORN BÄCHLEIN	STRM	PA9954	5836	50°06'	11°47'	KORNELMÜNSTER WALD	FRST	LB0421	5203	50°42'	6°13'
KORN POEL	MRSH	LD9258	3110	52°52'	7°24'	KORNELIUSFELS	ROCK	NU0226	7920	48°05'	9°02'
KORN-B.	HILL	NA0363	5720	50°13'	9°02'	KÖRNER	FRST	MU9249	7719	48°18'	8°53'
KORN-B.	HILL	M88530	5118	50°49'	8°47'	KÖRNER	FARM	LC4132	4206	51°43'	6°42'
KORN-B.	MT	LV9052	6710	49°13'	7°29'	KÖRNER HAU	FRST	UR1036	6040	49°57'	12°21'
KORN-B.	MT	N82243	5021	50°56'	9°19'	KÖRNER STR.	ROAD	UR1036	6040	49°57'	12°21'
KORN-B.	STRM	PA9441	6036	49°59'	11°43'	KÖRNEREICHE	MONU	MA7747	5918	50°04'	8°41'

NAME	DESIG-NATION	GRID REF.	SHEET NO.	LAT.	LONG.	NAME	DESIG-NATION	GRID REF.	SHEET NO.	LAT.	LONG.
KÖRNERHOLZ	FRST	PV9055	6735	49°13'	11°37'	KÖRRIG	POPL	LV1897	6404	49°36'	6°29'
KÖRNERRAIN	FRST	NV3415	7122	48°53'	9°28'	KÖRRISSWINKEL	FRST	MT9593	0219	47°47'	8°56'
KÖRNER-SWUSTUNG	FARM	PA5673	5733	50°17'	11°11'	KÖRRLACHE	MDW	MA8435	6018	49°58'	8°47'
KÖRNERSDORF	POPL	PV7648	6834	49°10'	11°25'	KÖRRWEG	AN	NV1759	6725	49°17'	9°59'
KORNESHÜTTE	POPL	LA3549	5906	50°04'	6°41'	KORS-B.	MT	NA1734	6021	49°57'	9°14'
KORNFELD	FARM	MC5753	4016	51°56'	8°22'	KÖRSCH	STRM	NU2493	7321	48°41'	9°20'
KORNFELD	FARM	MC6258	4016	51°58'	8°27'	KÖRSCH	STRM	NU1695	7221	48°42'	9°13'
KORNFELD	FARM	MC5957	4016	51°58'	8°24'	KÖRSCH	STRM	NU1395	7221	48°42'	9°11'
KORNFELD	FARM	MC5953	4016	51°56'	8°24'	KÖRSCH	STRM	NU2094	7221	48°42'	9°16'
KORNFELS	HILL	MV1151	6712	49°12'	7°47'	KÖRSCH	STRM	NU1296	7220	48°43'	9°10'
KORNHAGE	FAR	MD2106	3613	52°24'	7°50'	KÖRSCH	STRM	NU1196	7220	48°43'	9°09'
KORNHALOE	FRST	NT4686	8223	47°43'	9°37'	KÖRSCH	STRM	NU2695	7222	48°42'	9°21'
KORNHARPEN	POPL	LC8006	4509	51°29'	7°16'	KÖRSCH	STRM	NU2493	7322	48°41'	9°20'
KORNHOF	FARM	PF0713	1729	54°15'	10°38'	KORSCHBURG	RUIN	NU2695	7222	48°42'	9°21'
KORNHOF	FARM	TR8426	6138	49°51'	11°59'	KORSCHENBROICH	POPL	L82674	4805	51°11'	6°31'
KORNHOFEN	FARM	NU9201	8127	47°51'	10°14'	KÖRSCHFELD	AN	NU2695	7222	48°42'	9°21'
KORNHÖFSTADT	POPL	PA0805	6329	49°41'	10°30'	KÖRSCHSIEFEN	FARM	L88159	4909	51°04'	7°18'
KORNHÖHE	HILL	PA4081	5631	50°22'	10°58'	KÖRSCHT	FRST	LA6851	5808	50°06'	7°09'
KORNIK	FARM	PF2601	1831	54°08'	10°56'	KORSEIFEN	POPL	M81239	5012	50°54'	7°45'
KORNIK	AN	MV0588	6412	49°32'	7°41'	KORSEL	FARM	K89369	4802	51°08'	6°02'
KORNIKISTE	AN	NV1213	7121	48°52'	9°10'	KÖRSGESHOF	FARM	L83383	4705	51°16'	6°37'
KORNIKLINGE	AN	NV1213	7120	48°52'	9°10'	KORSHAUSEN	FARM	NE6403	2725	53°16'	9°58'
KORNIKLINGE	MDW	MF8418	1618	54°19'	8°45'	KORSMEIER	FARM	MC7947	4118	51°52'	8°42'
KORNIKOOG	MDW	MF9070	1219	54°47'	8°50'	KORSMEIER	FARM	MD8001	3618	52°21'	8°43'
KORNIKOOG	AN	MF8969	1218	54°46'	8°50'	KORSMEIER	FARM	MC0895	3611	52°18'	7°39'
KORNIKOOGS-SIELEZUG	STRM	MF9062	1219	54°42'	8°50'	KORSO-BR.	BRDG	P09539	7835	48°10'	11°37'
KORNLAUCH	AN	NV5606	7124	48°48'	9°46'	KORSORS-B.	HILL	MD4182	2914	53°05'	8°07'
KORNLEBRUNNEN	WELL	MT0083	8312	47°42'	7°40'	KORSPETER	FARM	MC1879	3812	52°09'	7°48'
KORNLEITE	RDGE	PV9896	6436	49°35'	11°44'	KORTAL	VAL	NU3041	7722	48°13'	9°24'
KORNLOCH	FRST	U06533	6944	49°02'	13°09'	KORTAL	VAL	N88568	4827	51°09'	10°13'
KORNMAHDER	AN	NU3767	7523	48°27'	9°30'	KORTBOYER	FARM	LC5967	3907	52°02'	6°56'
KORNMASS	FARM	NF0242	1420	54°31'	9°02'	KORTBRUNNEN	WELL	NV3169	6622	49°22'	9°26'
KORNMÜHL-B.	STRM	UR0637	6039	49°57'	12°17'	KORTBÜSCH	FRST	LA2223	6105	49°50'	6°31'
KORNMÜHL-B.	STRM	UR1136	6040	49°57'	12°22'	KORTBÜSCH	FRST	LA2329	6105	49°53'	6°32'
KORNMÜHLE	MILL	QV1201	7237	48°44'	11°53'	KORTBÜSCH	FARM	LC8141	4109	51°48'	7°16'
KORNÖD	FARM	UP3581	7442	48°34'	12°46'	KORTBÜSCH	FARM	LC8941	4110	51°48'	7°23'
KORNÖD	FARM	UP4575	7443	48°30'	12°54'	KORTBÜSCH	FARM	LC6369	3908	52°03'	7°00'
KORNRAIN	FRST	NA3741	5923	50°01'	9°31'	KORTBÜSCH	FARM	L88082	4709	51°17'	7°17'
KORNRIED	FRST	PU5734	7832	48°08'	11°07'	KORTE	FARM	MC3029	4213	51°42'	7°59'
KORNRIEDEL	ROCK	MT2797	8114	47°49'	8°02'	KORTE	FARM	MC5329	4215	51°43'	8°19'
KORNRIEDEL	MILL	LA9615	6211	49°47'	7°34'	KORTE	FARM	LC6336	4208	51°45'	7°01'
KORNSAND	EST	MA5325	6116	49°52'	8°21'	KORTE	FARM	MC3740	4114	51°48'	8°05'
KORNSCHLAG	FRST	MV9174	6519	49°25'	8°53'	KORTE	FARM	MC2862	3913	52°00'	7°57'
KORNSMÜHLE-PFINGSTBACH	BLDG	MA2841	5913	50°01'	8°00'	KORTE	FARM	MC3888	3714	52°14'	8°05'
KORNSPITZE	AN	NV1656	6721	49°15'	9°13'	KORTE	FARM	MC3657	4014	51°58'	8°04'
KORNSTRASSE	ST	NT3789	8222	47°45'	9°29'	KORTE	MILL	MC2620	4313	51°38'	7°56'
KORNSTRASSE	ROAD	NT3898	8123	47°50'	9°31'	KORTE VEEN	FARM	LC1730	4304	51°41'	6°21'
KORNSTRASSE	ROAD	NU3804	8123	47°53'	9°31'	KORTEBORG	FARM	LD9415	3510	52°28'	7°26'
KORNSTRASSE	MDW	NT3688	8222	47°45'	9°29'	KORTEBORG	POPL	LD9514	3510	52°28'	7°27'
KORNSTRASSE	AN	MA9573	5619	50°18'	8°56'	KORTEBRÜGGE	POPL	ME4102	2714	53°16'	8°07'
KORNSTRASSE	POPL	NV0908	7120	48°49'	9°07'	KORTEFELS	FARM	LC8542	4109	51°49'	7°20'
KORNSTRASSE	VAL	MU8371	7518	48°29'	8°46'	KORTEFELS	FARM	LC9245	4110	51°51'	7°26'
KORNSTRASSE	ROAD	NV0508	7120	48°49'	9°04'	KORTEKAMP	AN	MD6392	2816	53°10'	8°27'
KORNSTRASSE	POPL	TR9631	6038	49°54'	12°10'	KORTEKAMP	POPL	MV9481	6519	49°29'	8°55'
KORNSTRASSE	POPL	TR9631	6138	49°54'	12°10'	KORTEKAMP	FARM	MC1497	3612	52°19'	7°44'
KORNSTRASSE	MILL	TR9531	6138	49°54'	12°08'	KORTEKAMP	FRST	M85562	4816	51°06'	8°22'
KORNSTRASSE	SO	PD2288	2830	53°08'	10°49'	KORTEKAMP	POPL	LC9452	4010	51°54'	7°28'
KORNSTRASSE	SO	PD2285	2830	53°06'	10°49'	KORTEKAMP	MRSB	MD2386	2813	53°07'	7°51'
KORNSTRASSE	FARM	NF0071	1220	54°47'	9°00'	KORTEKAMP	MRSB	LD9774	2910	53°00'	7°28'
KORNSTRASSE	ROAD	MA6644	5917	50°03'	8°32'	KORTEKAMP	MRSB	M00177	2911	53°02'	7°31'
KORNSTRASSE	FARM	ME6626	2526	53°29'	9°59'	KORTEN	EST	MC1308	4412	51°31'	7°45'
KORNSTRASSE	VAL	PC2075	3830	52°07'	10°45'	KORTEN-B.	HILL	LC6537	4208	51°46'	7°02'
KORNSTRASSE	POPL	NV1312	7121	48°52'	9°11'	KORTEN-B.	HILL	LV5376	6507	49°25'	6°58'
KORNSTRASSE	AN	NV1113	7120	48°52'	9°09'	KORTENBACH	AN	MA9543	5919	50°02'	8°56'
KORNSTRASSE	MDW	MA9044	5919	50°03'	8°52'	KORTENBACH	POPL	PD2756	3131	52°50'	10°53'
KORNSTRASSE	FARM	UP8384	7346	48°36'	13°25'	KORTENBECK	DTCH	LD7518	3409	52°30'	7°10'
KORONA	CHCH	PU9612	8035	47°56'	11°37'	KORTENBECK-GR.	FRST	LA5170	5707	50°16'	6°55'
KORONA-KAP.	ROCK	NB3672	4723	51°12'	9°31'	KORTENBÜSCH	FARM	LC8831	4210	51°43'	7°23'
KÖRPEL	POPL	LA0333	6003	49°55'	6°16'	KORTENBÜSCH	POPL	MD5091	2815	53°10'	8°15'
KÖRPERICH	HILL	LA5152	5807	50°06'	6°55'	KORTENBÜSCH	POPL	MD5894	2816	53°12'	8°22'
KÖRPERICH-B.	MDW	NA1596	5421	50°31'	9°13'	KORTENBÜSCH	FARM	LC9528	4310	51°42'	7°29'
KÖRPESACKER	MDW	LA3121	6105	49°49'	6°39'	KORTENBÜSCH	POPL	NF4219	1623	54°19'	9°39'
KÖRPESACKER	MDW	LA3121	6105	49°49'	6°39'	KORTENBÜSCH	POPL	NE4760	2224	53°47'	9°43'
KÖRPESACKER	POPL	LV4273	6606	49°23'	6°49'	KORTENFÖHR	FARM	L88109	4609	51°20'	7°17'
KÖRPESACKER	POPL	LV4373	6607	49°23'	6°50'	KORTENHAGEN	FARM	MC2250	4013	51°54'	7°52'
KÖRPRICH	STRM	QA0183	5637	50°22'	11°50'	KORTENHAGEN	FARM	MC0360	4011	51°59'	7°35'
KÖRPRICH /SAAR/	FARM	PT0480	8328	47°40'	10°23'	KORTENHAGEN	POPL	L88089	4609	51°20'	7°17'
KORRA	FARM	PT0480	8328	47°40'	10°23'	KORTENHAGEN	FARM	MC0888	3711	52°14'	7°39'
KORREITE	MDW	NU2177	7421	48°33'	9°17'	KORTENHAGEN	FARM	MC8848	4119	51°53'	8°50'
KORREN	FARM	NU2177	7421	48°33'	9°17'	KORTENHAGEN	FRST	MC8507	4418	51°31'	8°47'
KORRENHOF	FARM	NU2177	7421	48°33'	9°17'	KORTENHAGEN	HILL	MC8507	4418	51°31'	8°47'
KÖRRENZIG	POPL	L80953	4903	51°00'	6°17'	KORTENHAGEN	VAL	MC8507	4418	51°31'	8°47'
KÖRRENZIGER M.	MILL	L80853	5003	51°00'	6°16'	KORTENHAGEN	FARM	LC3332	4205	51°43'	6°35'
KÖRRES-B.	HILL	L85475	4707	51°12'	6°55'	KORTENHAGEN	POPL	LC7224	4308	51°39'	7°09'
KÖRRESHÄUSCHEN	FARM	L86081	4708	51°16'	6°59'	KORTHAUSEN	POPL	L87985	4609	51°18'	7°16'
KÖRRESHOF	FARM	L86079	4707	51°15'	6°59'	KORTHAUSEN	POPL	L87985	4609	51°18'	7°16'
KÖRRETSB.	MT	LA8382	5610	50°23'	7°21'	KORTHAUSEN	POPL	L87985	4609	51°18'	7°16'

NAME	DESIG-NATION	GRID REF.	SHEET NO.	LAT.	LONG.	NAME	DESIG-NATION	GRID REF.	SHEET NO.	LAT.	LONG.
KORTHORST	FARM	MC1471	3912	52°05'	7°45'	KOSS	FARM	MC0298	3611	52°19'	7°34'
KÖRTING	FARM	MC9485	3719	52°13'	8°55'	KOSSAU	STRM	PF0519	1629	54°18'	10°37'
KÖRTINGOORF	POPL	NO4701	3624	52°21'	9°41'	KOSSAU	STRM	NF9609	1728	54°13'	10°28'
KORTKAMP	FARM	MC1676	3812	52°08'	7°46'	KOSSAU	STRM	NF9407	1728	54°12'	10°26'
KÖRTKEMEYER	FARM	MC4740	4115	51°48'	8°14'	KOSSAU	POPL	NF9406	1728	54°12'	10°26'
KORTLAND	FARM	MO2529	3313	52°36'	7°53'	KOSSAU	STRM	PF0216	1729	54°17'	10°34'
KÖRTLING	FARM	LC5618	4407	51°36'	6°55'	KOSSAU	STRM	PF0013	1729	54°15'	10°32'
KORTLÜCKE	FARM	MC2584	3713	52°12'	7°54'	KOSSAU	STRM	NF9809	1729	54°13'	10°30'
KORTM.	FARM	LC8948	4110	51°52'	7°23'	KOSSAU	POPL	NF9406	1828	54°12'	10°26'
KORTMANN	FARM	MC4933	4215	51°45'	8°16'	KÖSSEIN	STRM	TR9645	5938	50°01'	12°09'
KORTMANN	FARM	LC9064	3910	52°01'	7°24'	KÖSSEIN	POPL	QA1440	6037	49°58'	11°59'
KORTMANN	FARM	MC1966	3912	52°02'	7°49'	KÖSSEIN	STRM	TR8641	6038	49°59'	12°01'
KORTMANNSHOF	FARM	LC1915	4404	51°33'	6°23'	KÖSSEIN	STRM	TR8940	6038	49°58'	12°04'
KORTSBUSCH	FARM	LB6989	4608	51°20'	7°07'	KÖSSEIN-B.	STRM	TR9142	6038	50°00'	12°05'
KORTUM	FARM	LC7351	4108	51°54'	7°09'	KÖSSEIN-B.	STRM	QA1340	6037	49°58'	11°58'
KORTUM	FARM	LC7859	4009	51°58'	7°13'	KÖSSEINE	MT	QA1341	6037	49°59'	11°58'
KORTWINKEL	FARM	MC2363	3913	52°01'	7°53'	KÖSSEL	AN	NV0941	6820	49°07'	9°07'
KORTWINKEL	FARM	MC0359	4011	51°58'	7°35'	KÖSELT	FRST	KA8809	6302	49°42'	6°04'
KORÜGEN	HILL	NF7827	1627	54°23'	10°12'	KÖSSEN TANNEN	FRST	LD8640	3209	52°42'	7°19'
KORVIN	POPL	PO3068	3031	52°57'	10°56'	KÖSSEN-GRD.	VAL	NA4529	6023	49°55'	9°38'
KORWEILER	POPL	LA8652	5810	50°06'	7°25'	KÖSSENDRUP	FARM	MC1743	4112	51°50'	7°48'
KORWINKEL	FRST	MA2314	6213	49°46'	7°56'	KÖSSENHOF	FARM	LD8641	3209	52°42'	7°19'
KÖRZENDORF	POPL	PA7526	6134	49°52'	11°26'	KÖSSENTÖBELE	POPL	NT7478	8325	47°39'	9°59'
KÖRZENDORFER-B.	STRM	PA7425	6134	49°51'	11°25'	KÖSSING	POPL	U00795	6440	49°35'	12°20'
KÖRZERT	POPL	LB7076	4708	51°13'	7°08'	KÖSSINGER RANKEN	SLP	U00794	6440	49°34'	12°20'
KÖRZERT	FARM	LB6985	4608	51°18'	7°07'	KÖSSL-GR.	STRM	UP9674	7447	48°31'	13°35'
KÖRZMANN	FARM	LC9036	4210	51°46'	7°25'	KÖSSL-GR.	STRM	UP9278	7447	48°33'	13°32'
KOS	FARM	UP6152	7644	48°18'	13°08'	KÖSSL-M.	MILL	UR0600	6339	49°37'	12°19'
KOS	FARM	UP6152	7644	48°18'	13°08'	KÖSSLAHRN	POPL	UP9274	7447	49°31'	13°32'
KOS-BERG	HILL	NA1244	5921	50°03'	9°10'	KÖSSLARN	POPL	UP6159	7644	48°22'	13°07'
KOSACKEN SCHN.	ROAD	MA8240	5918	50°01'	8°45'	KÖSSLARNER B.	STRM	UP7555	7645	48°20'	13°19'
KOSACKEN SCHN.	ROAD	MA8533	6018	49°57'	8°47'	KÖSSLARNER BACH	STRM	UP6359	7644	48°22'	13°09'
KOSACKEN WEG	ROAD	MV9670	6619	49°23'	8°57'	KÖSSLARNER BACH	STRM	UP5958	7644	48°22'	13°06'
KOSACKEN-B.	HILL	NO6862	3026	52°54'	10°01'	KÖSSLARNER BACH	STRM	UP6459	7645	48°22'	13°10'
KOSACKENBRÜCKE	BRDG	MA6625	6117	49°53'	8°32'	KÖSSLARNER BACH	STRM	UP6956	7645	48°21'	13°14'
KOSACKENBUCKEL	FRST	MV6966	6617	49°21'	8°34'	KÖSSLARNER-B.	STRM	UP7756	7646	48°21'	13°20'
KOSACKENSTRASSE	ROAD	MU0771	7512	48°29'	7°44'	KÖSSNACH	STRM	U02233	6941	49°01'	12°34'
KOSAKEN-F.	ROCK	MV2397	6313	49°37'	7°56'	KÖSSNACH	STRM	U02331	6941	49°01'	12°35'
KOSAKENSCHLAG	FRST	NA5905	6224	49°42'	9°49'	KÖSSNACH	STRM	U02229	7041	48°59'	12°34'
KOSBACH	POPL	PV3996	6331	49°36'	10°55'	KÖSSNACH	STRM	U02026	7041	48°58'	12°32'
KOSBACH	FARM	MU4721	7915	48°02'	8°17'	KÖSSNACH	POPL	U02022	7041	48°55'	12°32'
KOSBACH	POPL	PV3996	6431	49°36'	10°55'	KÖSSNACH	STRM	U02021	7041	48°55'	12°32'
KÖSBRUNN	POPL	PA7917	6234	49°47'	11°29'	KÖST	FRST	N80900	5420	50°33'	9°08'
KÖSCHBUSCH	POPL	LB8318	5210	50°42'	7°20'	KÖST	MDW	NA0793	5520	5°29'	9°06'
KÖSCHE-B.	HILL	LA0581	5603	50°21'	6°16'	KÖST	FARM	LB5188	4607	51°19'	6°52'
KÖSCHEBORN	DTCH	LA0581	5603	50°21'	6°16'	KÖST-B.	MT	PA5666	5733	50°13'	11°11'
KÖSCHELTBERG	AN	MV8247	6818	49°10'	8°45'	KÖSTBACH	DTCH	MU4346	7715	48°16'	8°14'
KÖSCHENBERG	FARM	LB6060	4908	51°04'	7°00'	KÖSTBACH	MDW	MA7579	5617	50°22'	8°39'
KÖSCHERT	FRST	LA5178	5607	50°20'	6°55'	KÖSTBACHHÖHE	ROGE	MU4442	7715	48°14'	8°15'
KÖSCHING	POPL	PV8309	7134	48°48'	11°29'	KÖSTBACHLE	STRM	MU4441	7715	48°13'	8°15'
KÖSCHING	POPL	PV8309	7135	48°48'	11°29'	KÖSTBERG	POPL	MU3451	7614	48°18'	8°07'
KÖSCHINGER B.	STRM	PV8305	7235	48°46'	11°29'	KÖSTEDT	POPL	MC9186	3719	52°13'	8°52'
KÖSCHINGER BACH	STRM	PV8306	7234	48°47'	11°29'	KÖSTELBODEN	FRST	U01494	6440	49°34'	12°26'
KÖSCHINGER FORST	FRST	PV8118	7134	48°53'	11°28'	KÖSTELKOPF	MT	UN1492	8241	47°45'	12°31'
KÖSCHINGER FORST	FRST	PV9318	7135	48°53'	11°38'	KÖSTELWAND	CLIF	UN1492	8241	47°45'	12°31'
KÖSCHINGER FORST	FRST	PV8418	7135	48°53'	11°31'	KÖSTEN	POPL	PA4557	5832	50°09'	11°02'
KÖSCHINGER STR.	ST	PV8415	7135	48°52'	11°31'	KÖSTEN-B.	STRM	PA7971	5735	50°16'	11°31'
KÖSCHINGER WALDHS.	BLDG	PV8416	7135	48°52'	11°31'	KÖSTENBACH	POPL	NT3581	8322	47°41'	9°28'
KÖSCHINGER-B.	STRM	PV8308	7134	48°48'	11°29'	KÖSTENBACH	POPL	LV5093	6407	49°34'	6°56'
KÖSE-B.	HILL	N85662	4824	51°06'	9°48'	KÖSTENBERG	FARM	LB6287	4608	51°19'	7°01'
KÖSEL	POPL	NF4940	1424	54°30'	9°46'	KÖSTENBERG	POPL	PA8170	5735	50°15'	11°32'
KÖSELAU	POPL	PF2613	1731	54°15'	10°56'	KÖSTENBERG	HILL	NT4779	8323	47°40'	9°38'
KÖSELAUER M.	MILL	PF2612	1731	54°14'	10°56'	KÖSTENBERG	HILL	UR1826	6140	49°51'	12°28'
KÖSELER AU	STRM	NF4840	1424	54°30'	9°44'	KÖSTENBRUNNEN	AN	NV2057	6721	49°16'	9°16'
KÖSELER ODER KOHOLMEE AU	STRM	NF5040	1424	54°30'	9°46'	KÖSTENFELSEN	CLIF	MV2152	6713	49°13'	7°55'
KÖSELESBERG	SLP	NU1162	7520	48°25'	9°09'	KÖSTENHOF	FARM	LC4717	4406	51°35'	6°47'
KÖSEMÜHLE	MILL	MD0508	3115	52°52'	8°16'	KÖSTENHOF	FARM	PA8170	5735	50°15'	11°32'
KÖSER-B.	STRM	PA8755	5835	50°07'	11°37'	KÖSTENSCHLAG	AN	LC4917	4406	51°35'	6°49'
KÖSER-M.	MILL	PA8960	5835	50°10'	11°39'	KÖSTENSCHROT	FRST	PA8069	5735	50°15'	11°32'
KÖSERECK	ROCK	PA8654	5835	50°06'	11°36'	KÖSTENSTEIG	FRST	UR0730	6139	49°53'	12°19'
KÖSFELD	POPL	PA3673	5731	50°18'	10°55'	KÖSTENTAL	VAL	NU0817	7920	48°00'	9°07'
KÖSFELDER HÖHE	HILL	PA3672	5731	50°17'	10°55'	KÖSTER	FARM	MC3366	3914	52°02'	8°01'
KOSHAU	FRST	NU2389	7321	48°39'	9°19'	KÖSTER	FARM	MC2638	4213	51°47'	7°56'
KOSHEIDE	FARM	LB8182	4709	51°17'	7°17'	KÖSTER	FARM	MC3033	4213	51°45'	7°59'
KÖSHOF	FARM	NV4410	7123	48°50'	9°36'	KÖSTER	FARM	MC2728	4213	51°42'	7°56'
KÖSTEK	FARM	MC5979	3816	52°10'	8°24'	KÖSTER	FARM	MC0796	3611	52°18'	7°38'
KÖSTINGEN	POPL	PO0301	7228	48°45'	10°24'	KÖSTER	FARM	LD9912	3511	52°27'	7°31'
KÖSLAR	POPL	LB1145	5003	50°55'	6°19'	KÖSTER-B.	HILL	MC9038	4219	51°48'	8°52'
KÖSLAR	EST	PA8949	5935	50°04'	11°38'	KÖSTERBRÜCKE	BRDG	LB7598	4509	51°25'	7°12'
KÖSLAR-B.	MT	PA8849	5935	50°04'	11°38'	KÖSTERHEIM	HOSP	NF5337	1524	54°29'	9°49'
KÖSLARNRANGEN	AN	QA1431	6137	49°54'	11°59'	KÖSTERHOOK	POPL	LD9119	3410	52°31'	7°23'
KÖSLAU	POPL	PA1947	5930	50°04'	10°40'	KÖSTERHORN	AN	MD8205	3518	52°24'	8°44'
KÖSLÖH	AN	MU2178	7413	48°33'	7°56'	KÖSTERKAMP	FARM	MC3929	4214	51°42'	8°07'
KÖSPERSKERN	AN	MV5956	6716	49°15'	8°26'	KÖSTERLANDEN	AN	ME3121	2513	53°26'	7°58'

NAME	DESIG-NATION	GRID REF.	SHEET NO.	LAT.	LONG.	NAME	DESIG-NATION	GRID REF.	SHEET NO.	LAT.	LONG.
KÖSTERS	FARM	LC7756	4009	51°56'	7°13'	KOTH-M.	MILL	QU2125	7937	48°02'	11°58'
KÖSTERS-FBR.	MILL	N80493	4620	51°23'	9°04'	KOTH-M.	MILL	UP9196	7247	48°42'	13°31'
KÖSTERSHOF	FARM	LC2941	4205	51°48'	6°31'	KOTH-W.	MOW	OU2778	6541	49°26'	12°37'
KOSTE SOL	MOW	NV2110	7121	48°51'	9°17'	KÖTHACH	STRM	MU7209	8017	47°56'	8°38'
KOSTGEFÄLL	POPL	MU3330	7814	48°07'	8°06'	KÖTHAGEN	FARM	LB8790	4610	51°21'	7°23'
KOSTGRUND	FRST	MU3163	7514	48°25'	8°04'	KÖTHAICH	POPL	UP3612	8042	47°56'	12°48'
KOSTGRUNO	FRST	MU3636	7814	48°10'	8°08'	KÖTHALPE	BLDG	UN4281	8343	47°40'	12°54'
KOSTHEIM	POPL	MA5039	5915	50°00'	8°18'	KÖTHALPE	BLDG	OU2388	8237	47°42'	11°58'
KOSTHOF	FARM	PU7129	7933	48°05'	11°18'	KÖTHALPE	PAST	QTO990	8236	47°44'	11°47'
KOSTHORST	FARM	LC3140	4205	51°47'	6°33'	KÖTHAU	POPL	PV8002	7234	48°45'	11°27'
KOSTKREUZ	AN	MA6827	6117	49°54'	8°33'	KÖTHAUSEN	POPL	LB1671	4804	51°10'	6°22'
KÖSTL	FRST	TR9119	6238	49°47'	12°06'	KÖTHBACH	FARM	TP9751	7739	48°17'	12°16'
KÖSTL	POPL	QV0667	6637	49°19'	11°50'	KÖTHBACH	OTCH	UP5777	7444	48°32'	13°04'
KÖSTL	FARM	UO1046	6840	49°08'	12°23'	KÖTHBACH /HÖLLENBACH/	STRM	MU2709	8014	47°56'	8°01'
KÖSTL-B.	MT	QV0667	6637	49°19'	11°50'	KÖTHBERG-GR.	STRM	UN4281	8343	47°40'	12°54'
KÖSTLBACH	POPL	PV7262	6734	49°17'	11°22'	KÖTHBERGRIEDL-B.	OTCH	UN4383	8343	47°41'	12°55'
KÖSTLERSBRUNN	AN	PA3425	6131	49°52'	10°52'	KÖTHBRÜNNING	POPL	UP4103	8143	47°52'	12°52'
KÖSTLHOF	EST	UR1452	5940	50°05'	12°24'	KÖTHDÖRFL	FARM	UP2838	7842	48°10'	12°41'
KÖSTLMÜHLE	MILL	TR9119	6238	49°47'	12°06'	KÖTHE	BLDG	NC5020	4324	51°38'	9°43'
KÖSTORF	POPL	PO1799	2730	53°14'	10°45'	KÖTHE	BLDG	NC4818	4324	51°37'	9°41'
KÖSTORFER-B.	HILL	PO1698	2730	53°13'	10°44'	KÖTHE	BLDG	NC5325	4324	51°40'	9°46'
KOSTROT	FRST	NV7914	7126	48°52'	10°05'	KÖTHEBEN	FARM	UQ2860	6741	49°16'	12°38'
KOSTSPRING	FARM	MU4265	7515	48°26'	8°13'	KÖTHEL	POPL	NE9941	2329	53°36'	10°30'
KOSTTOBEL	GRGE	NV2905	7222	48°48'	9°23'	KÖTHEN	FARM	LB6389	4608	51°20'	7°02'
KOSTWALO	FRST	MU3552	7614	48°19'	8°07'	KÖTHEN	FARM	LB5279	4707	51°15'	6°53'
KOT	AN	NV8627	7027	48°59'	10°11'	KÖTHEN	FARM	LB6681	4708	51°16'	7°05'
KOT.H.	FRST	UO1574	6640	49°23'	12°27'	KÖTHEN	FARM	LB7380	4709	51°15'	7°11'
KOT-ALPE	BLDG	PT9082	8335	47°40'	11°32'	KÖTHEN	POPL	NA5480	5624	50°22'	9°46'
KOT-B.	OTCH	LV7343	6809	49°08'	7°16'	KÖTHEN	HILL	PA7459	5834	50°09'	11°26'
KOT-LAINE	STRM	PT8484	8334	47°41'	11°27'	KÖTHEN-B.	MT	NB6811	5325	50°39'	9°58'
KOT-M.	MILL	PU7183	7433	48°35'	11°19'	KÖTHENO	FARM	LB1592	4604	51°21'	6°20'
KOT-W.	MOW	UO7020	7045	48°55'	13°14'	KÖTHENDE	FARM	MD6382	2916	53°05'	8°27'
KÖTACH	STRM	MU6917	7917	48°00'	8°35'	KÖTHENGRUNO	VAL	NB7994	4626	51°23'	10°08'
KÖTÄCKER	AN	NV5211	7124	48°51'	9°43'	KÖTHENHOLZ	FRST	PC0477	3829	52°08'	10°31'
KOTALPE	BLDG	PT7978	8334	47°38'	11°23'	KÖTHENHOLZ	FRST	ND2593	2822	53°11'	9°22'
KOTALPE /VERF./	SO	PT5569	8432	47°33'	11°04'	KÖTHENHOVEN	FARM	LB5379	4707	51°15'	6°53'
KOTALPENKAR	GRGE	PT5569	8432	47°33'	11°04'	KÖHTENTAL	VAL	LV7054	6709	49°13'	7°13'
KOTAU	FRST	UO7237	6945	49°04'	13°15'	KÖTHENWALO	POPL	NC6498	3625	52°20'	9°56'
KOTBACH	OTCH	PT7977	8334	47°37'	11°23'	KÖTHER	FARM	LC5208	4407	51°30'	6°52'
KOTBACH	OTCH	MT5973	8316	47°36'	8°27'	KÖTHERBUSCH	SCR8	P00926	3429	52°34'	10°37'
KOTBACH	STRM	MT5073	8316	47°36'	8°20'	KÖTHERBÜSCHGEN	FARM	LB5985	4607	51°18'	6°59'
KOTBACH	STRM	PT5449	8632	47°23'	11°02'	KÖTHERWIESEN	MRS5	P02411	3531	52°26'	10°49'
KOTBACHSÄTTEL	SOLE	PT5350	8632	47°23'	11°02'	KÖTHERWIESEN	MDW	NA5181	5624	50°23'	9°43'
KOTBRUNN-GR.	STRM	PV5086	6432	49°30'	11°04'	KÖTHESHOF	FARM	LB1784	4704	51°17'	6°23'
KOTBRUNNEN	AN	NU1294	7220	48°42'	9°10'	KÖTHEWEG	ROAO	PC0429	4229	51°42'	9°30'
KÖTBÜGEL	FRST	MU6287	7316	48°38'	8°29'	KÖTHGRABEN	OTCH	QJ2188	8237	47°42'	11°57'
KÖTE	BLDG	PC1433	4229	51°44'	10°39'	KÖTHHOF	FARM	LB1486	4704	51°18'	6°20'
KÖTE	BLDG	PC1230	4229	51°43'	10°37'	KÖTHHOF	FARM	UQ1143	6840	49°07'	12°25'
KÖTE	BLDG	NC9132	4227	51°44'	10°19'	KÖTHHOLZ	FARM	TP8842	7838	48°12'	12°09'
KÖTEBENE	AN	NV5211	7124	48°51'	9°43'	KÖTHMÖRING	FARM	UP5056	7643	48°20'	12°59'
KÖTELETT PFAO	TRL	MA7823	6118	49°51'	8°41'	KÖTHMÜLL-B.	STRM	UR3039	6041	49°59'	12°38'
KÖTELKAMP	FARM	ME2843	2313	53°38'	7°55'	KÖTHIG-GR.	OTCH	UP2600	8142	47°50'	12°40'
KÖTELSSIEPEN	FARM	LB5982	4707	51°16'	6°59'	KÖTHIGENBIBERSBACH	POPL	TR9651	5938	50°05'	12°09'
KÖTEN	FRST	NV4309	7123	48°50'	9°35'	KÖTHINECK	FARM	QU1685	7437	48°35'	11°56'
KÖTEN	FRST	NV7218	7025	48°55'	9°59'	KÖTHINGBÜSCHBACH	POPL	UP2352	7641	48°18'	12°37'
KÖTENÄCKER	AN	NV6116	7025	48°54'	9°50'	KÖTHINGBÜSCHBACH	POPL	UP2352	7741	48°18'	12°37'
KÖTENBACH	STRM	MU6919	7917	48°01'	8°35'	KÖTHINGBOORFEN	FARM	TP9951	7739	48°17'	12°17'
KÖTENKAPPE	VAL	NC9641	4128	51°49'	10°23'	KÖTHINGHAMMER	POPL	UP5936	6944	49°04'	13°04'
KÖTENPLATZ	SO	PC2423	4330	51°39'	10°47'	KÖTHINGRIED	FARM	QU1783	7437	48°34'	11°56'
KÖTENRAIN	AN	MV7116	7117	48°54'	8°36'	KÖTHINGRUB	POPL	UQ8201	7246	48°45'	13°23'
KÖHTENTAL	VAL	NC8550	4027	51°54'	10°14'	KÖTHINGRUBER B.	STRM	UQ8201	7246	48°45'	13°23'
KÖTER	SO	LD9293	2810	53°10'	7°23'	KÖTHLACHGRABEN	DTCH	MV6563	6617	49°19'	8°31'
KÖTER-B.	HILL	PC2676	3831	52°07'	10°52'	KÖTHLACHGRABEN	DTCH	MV6264	6616	49°20'	8°29'
KÖTER-B.	HILL	PC3474	3831	52°06'	10°58'	KÖTHLEHEN	FARM	TP9657	7639	48°20'	12°15'
KÖTER-B.	HILL	NC2409	4422	51°32'	9°21'	KÖTHLEHEN	FARM	TP8045	7738	48°13'	12°02'
KÖTER-B.	HILL	NC8816	4427	51°35'	10°16'	KÖTHMAISSLING	POPL	UO3557	6742	49°15'	12°44'
KÖTER-B.	MT	NC2245	4121	51°51'	9°19'	KÖTHMÜHL	MILL	UQ2140	6941	49°05'	12°33'
KÖTERBERG	POPL	NC2245	4121	51°51'	9°19'	KÖTHMÜHLE	MILL	PV6963	6734	49°18'	11°20'
KÖTERBERG	FRST	PC4495	3732	52°17'	11°07'	KÖTHNER B.	HILL	NC4095	3623	52°18'	9°35'
KÖTERBERGSHANG	SLP	NC2345	4122	51°51'	9°20'	KÖTHNERBERG	FARM	ND5347	3224	52°46'	9°47'
KÖTERENDE	POPL	MD6190	2816	53°09'	8°25'	KÖTHNERBLEECK	MDW	NC5296	3624	52°19'	9°46'
KÖTERMOOD	POPL	ME5715	2616	53°23'	8°21'	KÖTHNERHÖFEN	POPL	ND5357	3124	52°52'	9°47'
KÖTERSAND	AN	MD6597	2716	53°13'	8°29'	KÖTHNERHÖFEN	FARM	ND5357	3124	52°52'	9°47'
KÖTERSCHOF	FARM	LC1221	4303	51°36'	6°17'	KÖTHÖD	FARM	UP1219	8040	48°00'	12°29'
KÖTERTEILE	FRST	P00300	3629	52°20'	10°31'	KÖTHÖD	FARM	UN0199	8140	47°49'	12°20'
KÖTERWEG	ROAD	ME4511	2615	53°21'	8°10'	KÖTHREIT	FARM	UP3336	7842	48°09'	12°45'
KÖTESHOF	FARM	LB2394	4604	51°22'	6°28'	KÖTHRETTENBACH	POPL	UQ3443	6842	49°07'	12°43'
KÖTGRUBENHOLZ	FRST	UQ7202	7245	48°45'	13°16'	KÖTHSTEVEN	FARM	LB6384	4708	51°17'	7°02'
KÖTH	FARM	LB2294	4604	51°22'	6°26'	KÖTHWEIMERSHOLZ	FRST	PU3148	7730	48°16'	10°46'
KÖTH	BLDG	LB5075	4707	51°12'	6°51'	KÖTHWIESEN	POPL	UP6885	7345	48°36'	13°13'
KÖTH	FARM	LB1599	4504	51°25'	6°20'	KÖTHWIESE	MDW	Q08860	6738	49°15'	12°05'
KÖTH-B.	STRM	PT1366	8429	47°32'	10°30'	KÖTHIGER BERG	HILL	TQ0199	7236	48°43'	11°44'
KÖTH-GR.	DTCH	PT4160	8531	47°29'	10°52'	KÖTHIGERSTEIN	MT	PT9081	8335	47°39'	11°32'
KÖTH-M.	MILL	LB0986	4703	51°18'	6°16'	KÖTJE-M.	MILL	NO7913	3527	52°28'	10°10'

NAME	DESIGNATION	GRID REF.	SHEET NO.	LAT.	LONG.	NAME	DESIGNATION	GRID REF.	SHEET NO.	LAT.	LONG.
KOTLACH	AN	MV3814	7114	48°52'	8°09'	KOTTER-8	HILL	N88936	5127	50°52'	10°16'
KOTLACHE	SO	PT8689	8234	47°44'	11°29'	KOTTERBERG	FARM	L87945	5009	50°57'	7°17'
KOTLACHQUELLE	SPRG	NT7898	8126	47°50'	10°02'	KOTTERER	FARM	NU9214	8027	47°58'	10°14'
KOTLAMNER KOGEL	MT	QT0483	8336	47°40'	11°43'	KOTTERHEIDBERG	POPL	L86470	4808	51°10'	7°04'
KOTLBERG	FARM	UP4345	7743	48°14'	12°53'	KOTTERHEIDE	FARM	L85892	4607	51°22'	6°58'
KOTLE	FRST	NU0012	8020	47°58'	9°00'	KOTTERHEINRICH	FARM	MC1678	3812	52°09'	7°46'
KOTLOHE	FRST	PA3919	6131	49°48'	10°56'	KOTTERHOF	POPL	L88056	4909	51°03'	7°17'
KOTMATTLESSCHLAG	FRST	MU0437	7812	48°11'	7°43'	KOTTERHÖFE	POPL	L86896	4508	51°24'	7°06'
KOTMOOS	MOW	QU1600	8137	47°49'	11°53'	KOTTERHOOK	POPL	M00427	3411	52°35'	7°35'
KÖTSCM	POPL	PA1720	6129	49°49'	10°38'	KOTTERICHEN	POPL	LA5667	5707	50°14'	6°59'
KÖTSCHDORF	POPL	TQ9693	6439	49°33'	12°11'	KOTTERINGE	POPL	L09416	3510	52°29'	7°26'
KÖTSCHOORFER-B.	STRM	TQ9591	6439	49°32'	12°10'	KÖTTERITZERGRODEN	FARM	ME3524	2514	53°28'	8°01'
KÖTSCHERSGRUND	VAL	PA7072	5734	50°16'	11°23'	KÖTTERJOHANN	FARM	M01375	3812	52°07'	7°44'
KOTT	AN	MA1423	6112	49°51'	7°48'	KÖTTERLBERG	BLDG	UC4518	7043	48°54'	12°53'
KOTTBACH	STRM	MT4973	8315	47°36'	8°19'	KÖTTERMANN	FARM	MC2031	4213	51°43'	7°50'
KÖTTCHEN	FARM	L86385	4608	51°18'	7°02'	KÖTTERMÜHLE	MILL	L86469	4808	51°09'	7°04'
KOTTE	FARM	M00105	3611	52°23'	7°33'	KÖTTERN	POPL	NT9983	8327	47°42'	10°19'
KÖTTEBRINK	POPL	MC5984	3716	52°12'	8°24'	KÖTTERN	POPL	NT9984	8227	47°42'	10°19'
KÖTTEL	POPL	PA5449	5932	50°04'	11°09'	KÖTTERS	FARM	LC8864	3910	52°01'	7°22'
KÖTTEL-B.	STRM	MV1167	6612	49°21'	7°46'	KÖTTERS-B.	HILL	PA9461	5836	50°10'	11°43'
KÖTTELBAACH	POPL	LA5271	5707	50°16'	6°55'	KÖTTERS-B.	DTCH	PT0065	8428	47°32'	10°20'
KÖTTELBRUCH	AN	LC3732	4205	51°43'	6°38'	KÖTTERSBERG	FARM	TP8531	7938	48°06'	12°07'
KÖTTELBRÜCKE	BRDG	MV6750	6717	49°12'	8°33'	KÖTTERSHAUS	FARM	L89074	4710	51°12'	7°26'
KÖTTELBRÜCKER ODER RICHTWEG NO.1	ROAD	MV6851	6717	49°13'	8°34'	KÖTTERSHOF	FARM	LC1074	4303	51°38'	6°15'
KÖTTELTREPPPE	FRST	NC9308	4428	51°31'	10°20'	KÖTTERSHOF	FARM	L88696	4510	51°24'	7°22'
KÖTTEN-B.	HILL	M88842	5018	50°56'	8°50'	KÖTTERSHOF	FARM	L86559	4908	51°04'	7°04'
KÖTTEN	FARM	L87387	4609	51°19'	7°11'	KÖTTERSRÜTH	POPL	PA9043	5935	50°00'	11°39'
KÖTTEN	FARM	M80363	4811	51°07'	7°37'	KÖTTERWALD	FRST	NV5684	6424	49°30'	9°46'
KÖTTEN	POPL	L88771	4810	51°11'	7°23'	KÖTTEWIG	AN	NV5187	6424	49°32'	9°42'
KÖTTEN	FARM	L89170	4810	51°10'	7°26'	KÖTTGEISERING	POPL	PU5831	7832	48°07'	11°07'
KÖTTEN	POPL	L86470	4808	51°10'	7°04'	KÖTTGEN	FARM	L87085	4608	51°18'	7°08'
KÖTTEN	POPL	L87845	5009	50°57'	7°16'	KÖTTHAUSEN	POPL	L88235	5109	50°51'	7°19'
KÖTTEN	FARM	MC2992	3713	52°16'	7°58'	KÖTTHAUSEN	FARM	M87991	4618	51°22'	8°42'
KÖTTEN	FARM	MC3218	4314	51°36'	8°01'	KÖTTHAUSEN	FARM	M87891	4618	51°22'	8°41'
KÖTTEN	POPL	LC6721	4308	51°37'	7°05'	KÖTTHAUSEN	FARM	M87790	4618	51°22'	8°40'
KÖTTEN	MDW	NV5504	7224	48°47'	9°45'	KÖTTHAUSEN	POPL	L88176	4709	51°13'	7°18'
KÖTTEN	POPL	L87860	4909	51°05'	7°16'	KÖTTHAUSEN	POPL	L87964	4809	51°07'	7°16'
KÖTTEN	POPL	L87062	4908	51°06'	7°08'	KÖTTHAUSEN	POPL	L89757	4911	51°03'	7°32'
KÖTTEN	POPL	L88574	4710	51°12'	7°21'	KÖTTHAUSEN	POPL	L88417	5310	50°42'	7°22'
KÖTTEN B.	MT	MV8788	6418	49°33'	8°49'	KÖTTHAUSEN	POPL	L88983	4710	51°17'	7°25'
KÖTTEN MISKER	FARM	LC5972	3907	52°05'	6°56'	KÖTTHAUSERHEIDE	FARM	L88983	4710	51°17'	7°25'
KÖTTEN-B.	HILL	MC8612	4418	51°33'	8°48'	KÖTTHAUSERHÖHE	FARM	L88983	4710	51°17'	7°25'
KÖTTEN-B.	HILL	N81841	5021	50°55'	9°16'	KÖTTHAUSERHÖHE	FARM	L89857	4911	51°03'	7°32'
KÖTTEN-BR.	SPRG	UR1312	6240	49°44'	12°24'	KÖTTHEIDE	FARM	L08027	3409	52°35'	7°14'
KÖTTEN-ENDEJAN	FARM	LC5767	3907	52°02'	6°55'	KOTTIGERHOCK	POPL	LC6483	3808	52°11'	7°01'
KÖTTEN-H.	FRST	QV1473	6637	49°22'	11°57'	KOTTIGSTELZHAM	FARM	UP4850	7743	48°17'	12°57'
KÖTTENBACH	FRST	NU5699	7224	48°44'	9°46'	KÖTTING	FARM	LC5665	3907	52°01'	6°54'
KÖTTENBERG	FARM	L85689	4607	51°20'	6°56'	KÖTTING	POPL	L89186	4610	51°19'	7°26'
KÖTTENBORN	POPL	LA5080	5607	50°21'	6°53'	KÖTTING	FARM	LC6235	4208	51°45'	7°00'
KÖTTENBORNER B.	MT	LA4790	5507	50°26'	6°51'	KÖTTING	FARM	MC4252	4014	51°55'	8°10'
KÖTTENBORNER KREUZ	AN	LA4690	5507	50°26'	6°50'	KÖTTINGEN	FARM	L88388	4609	51°20'	7°19'
KÖTTENBORNER-M.	MILL	LA4980	5607	50°21'	6°53'	KÖTTINGEN	POPL	L89334	5110	50°51'	7°29'
KÖTTENBORNERHOF	FARM	LA4790	5507	50°26'	6°51'	KÖTTINGEN	FARM	L88049	5009	50°59'	7°17'
KÖTTENBROCK	FARM	MC5133	4215	51°45'	8°17'	KÖTTINGEN	POPL	L88612	5310	50°39'	7°23'
KÖTTENBROOK	FRST	LC7847	4109	51°52'	7°14'	KÖTTINGEN	POPL	L89326	5210	50°46'	7°29'
KÖTTENBRÜCKL	BRDG	UR1109	6240	49°42'	12°23'	KÖTTINGEN	POPL	M81125	5212	50°46'	7°44'
KÖTTENBRUNN	POPL	PA1745	5929	50°03'	10°38'	KÖTTINGEN	POPL	L85861	4907	51°05'	6°58'
KÖTTENBURG	POPL	LC8411	4409	51°32'	7°20'	KÖTTINGEN	POPL	L84533	5106	50°50'	6°48'
KÖTTENDORF	FARM	MC1938	4213	51°47'	7°50'	KÖTTINGER M.	MILL	L88613	5310	50°39'	7°23'
KÖTTENDORF	POPL	PA2442	5930	50°01'	10°44'	KÖTTINGERHÖHE	POPL	M81124	5212	50°46'	7°44'
KÖTTENFELD	MDW	NV9517	7027	48°54'	10°18'	KÖTTINGERMÜHLE	MILL	M84502	5915	50°34'	8°13'
KÖTTENHALDE	AN	NV8419	7026	48°55'	10°09'	KOTTINGGRUB	FARM	U04729	6943	49°00'	12°55'
KÖTTENHEIM	POPL	LA7579	5609	50°21'	7°14'	KOTTINGGRUB	BLDG	U04729	7043	49°00'	12°55'
KÖTTENHEIM	POPL	NV9894	6428	49°35'	10°22'	KÖTTINGHAUSEN	POPL	M85381	4715	51°17'	8°20'
KÖTTENHEIMER WALD	FRST	LA7182	5609	50°22'	7°11'	KÖTTINGS-B.	STRM	M81025	5212	50°46'	7°43'
KÖTTENHEIMER WALD	FRST	LA7479	5609	50°21'	7°14'	KÖTTINGWÖRTH	POPL	PV8432	6935	49°01'	11°31'
KÖTTENICH	EST	L81029	5203	50°47'	6°18'	KÖTTINGWÖRTH	MILL	PV8532	6935	49°01'	11°32'
KÖTTENICHERMÜHLE	MILL	L80942	5003	50°54'	6°17'	KÖTTKER	FARM	M00812	3511	52°27'	7°39'
KÖTTENKAMP	FARM	MC5149	4115	51°53'	8°17'	KÖTTLITZ	POPL	U00089	6439	49°31'	12°14'
KÖTTENLINDE	FARM	L87860	4909	51°05'	7°16'	KÖTTMANN	FARM	MC4598	3615	52°20'	8°11'
KÖTTENODF	FARM	UP2568	7541	48°26'	12°38'	KÖTTMANN	FARM	LC5165	3907	52°01'	6°50'
KÖTTENRUCK	HILL	UQ8617	7046	48°54'	13°26'	KÖTTMANN	FARM	MC2431	4213	51°43'	7°54'
KÖTTENSODRF	POPL	PA4435	6032	49°57'	11°01'	KÖTTMANN	FARM	MC5957	4016	51°58'	8°24'
KÖTTENSODRF	POPL	PV4166	6631	49°20'	10°56'	KÖTTMANN	FARM	M02028	3412	52°36'	7°49'
KÖTTENTURM	TWR	L85893	4607	51°22'	6°58'	KÖTTMANN	BLDG	M02028	3312	52°36'	7°49'
KÖTTENWEG	ROAD	PC1348	4129	51°52'	10°38'	KÖTTMANN	FARM	M00816	3511	52°29'	7°39'
KÖTTER	FARM	MC7256	4017	51°57'	8°35'	KÖTTMANN	FARM	LC6422	4308	51°38'	7°02'
KÖTTER	FARM	MC3032	4213	51°44'	7°59'	KÖTTMANN	POPL	PA4119	6131	49°48'	10°58'
KÖTTER	FARM	MC1690	3712	52°15'	7°46'	KÖTTMANNSDORF	AN	MU8376	7418	48°32'	8°46'
KÖTTER	BLDG	MC6581	3816	52°11'	8°29'	KÖTTMANNSGRUBE	POPL	L88971	4810	51°11'	7°25'
KÖTTER	FARM	MC1375	3812	52°07'	7°44'	KÖTTMANNSHAUSEN	FARM	L88973	4710	51°12'	7°25'
KÖTTER HAMMER	POPL	L86469	4808	51°09'	7°04'	KÖTTMANNSHAUSEN	FARM	MC8340	4118	51°49'	8°45'
KÖTTER-B.	HILL	NE0405	2729	53°18'	9°04'	KÖTTMANNSHOF	POPL	NV6764	6625	49°19'	9°55'
KÖTTER-B.	HILL	MC7824	4318	51°40'	8°41'	KÖTTMANNSWELER	POPL	NV6764	6625	49°19'	9°55'
						KÖTTNERWIESEN	FARM	M80363	4811	51°07'	7°37'

NAME	DESIGNATION	GRID REF.	SHEET NO.	LAT.	LONG.	NAME	DESIGNATION	GRID REF.	SHEET NO.	LAT.	LONG.
KOTTSLIENEN	FARM	L87576	4709	51°13'	7°13'	KÖWERICHER GEM. WALD	FRST	LA4717	6207	49°47'	6°52'
KOTTSPJEL	POPL	NV6630	6925	49°01'	9°54'	KÖWERSTEINER M.	MILL	M80557	4911	51°03'	7°38'
KOTTWEIL	POPL	NV3410	7122	48°50'	9°28'	KÖWERTOTTEN	FARM	MC1361	3912	52°00'	7°44'
KOTTWEILER	POPL	LV9481	6511	49°28'	7°32'	KOX	FARM	L81895	4604	51°23'	6°23'
KÖTTWEINSDORF	POPL	PA6620	6133	49°49'	11°19'	KOXBERG	MT	UQ7712	7146	48°51'	13°19'
KÖTTWIESE	MDW	UQ2697	6341	49°36'	12°35'	KOXBERG	FARM	L85578	4707	51°14'	6°55'
KÖTTWIESE	MDW	UQ2597	6341	49°36'	12°35'	KOXHAUS	FARM	L86587	4608	51°19'	7°04'
KÖTZWALD	FRST	MU5385	7316	48°37'	8°22'	KOXHAUSEN	POPL	LA0241	6003	49°59'	6°14'
KÖTZWIESE	MDW	NV6004	7224	48°47'	9°49'	KOXHAUSER-B.	STRM	LA0240	6003	49°59'	6°14'
KÖTZWIESEN	MDW	UQ6931	6945	49°01'	13°13'	KOXHOF	FARM	L86582	4708	51°16'	7°04'
KÖTZ	FARM	LC5573	3907	52°05'	6°53'	KP.ALTWARSTEIN	CHCH	M85498	4516	51°26'	8°20'
KÖTZ	STRM	NU9360	7627	48°23'	10°16'	KP.APPENKIRCHE	CHCH	MA4295	5415	50°30'	8°11'
KÖTZ-B.	STRM	QA1101	6337	49°37'	11°55'	KP.BRÜNDL	CHCH	UQ7701	7246	48°45'	13°20'
KÖTZ-HELLE	MT	M81562	4812	51°06'	7°47'	KP.DÜRNNSCHLADE	CHCH	M82245	5013	50°57'	7°53'
KÖTZAU	POPL	TR9013	6238	49°44'	12°05'	KP.FISCHBACH	CHCH	K89100	5402	50°31'	6°03'
KÖTZAUER BERG	MT	QA0973	5737	50°16'	11°56'	KP.FROHNERT	CHCH	LA3445	5906	50°02'	6°41'
KÖTZAUER M.	MILL	UR2638	6041	49°58'	12°34'	KP.GRÜNWINKEL	CHCH	PU7803	8134	47°51'	11°23'
KÖTZAUERHOF	FARM	UR2638	6041	49°58'	12°34'	KP.HAGIS /KLÜSCHEN/	CHCH	N88483	4727	51°17'	10°12'
KÖTZBERG	MT	PV9865	6636	49°18'	11°44'	KP.HEILIGENBORN	CHCH	LA3623	6106	49°50'	6°43'
KÖTZBERG	FARM	L87558	4909	51°04'	7°13'	KP.HERZENBERG	CHCH	MA3289	5514	50°27'	8°02'
KÖTZEBACH	FRST	MA3857	5814	50°10'	8°08'	KP.HOHES HOLZ	CHCH	MA3189	5514	50°27'	8°02'
KÖTZEBACH	STRM	MA3855	5814	50°09'	8°08'	KP.KALVARIENBG.	CHCH	TQ9685	6539	49°29'	12°11'
KÖTZEN	MT	PT8967	8435	47°32'	11°31'	KP.MARIA EINSIEDEL	CHCH	UQ0226	7039	48°57'	12°17'
KÖTZEN	AN	NU4084	7323	48°36'	9°32'	KP.MARIA-FRIEDEN	CHCH	NA1131	6020	49°56'	9°09'
KÖTZEN M.	MILL	NA3774	5623	50°19'	9°31'	KP.MARIAHILF	CHCH	N80530	5120	50°49'	9°04'
KÖTZEN-B.	STRM	PT9066	8435	47°31'	11°31'	KP.MARIAHILF	CHCH	LA6230	6008	49°54'	7°05'
KÖTZEN-B.	STRM	PT9168	8435	47°32'	11°32'	KP.NIEDERPLEIS-MENDEN	CHCH	L87126	5209	50°46'	7°10'
KÖTZEN-B.	STRM	TR9817	6239	49°46'	12°11'	KP.ÖTTING	CHCH	PU3925	7931	48°04'	10°52'
KÖTZEN-GR.	DICH	PT8968	8435	47°32'	11°31'	KP.PETERSPAY	CHCH	MA0267	5711	50°15'	7°38'
KÖTZEN-M.	MILL	NA5187	5524	50°26'	9°43'	KP.ST.JOST	CHCH	LA3116	6205	49°46'	6°39'
KÖTZEN-NIEDER-A.	BLDG	PT9068	8435	47°32'	11°32'	KP.ST.KATHARINA	CHCH	MV1649	6813	49°11'	7°51'
KÖTZENAUERACH	POPL	PV2087	6429	49°31'	10°40'	KP.ST.LUDAN	CHCH	MU0169	7512	48°28'	7°40'
KÖTZENBACH	POPL	TR9717	6239	49°46'	12°11'	KP.ST.NICOLAUS	CHCH	LA3340	6006	49°59'	6°40'
KÖTZENBERG	ROGE	PT8965	8435	47°31'	11°31'	KP.ST.ORANN	CHCH	LV3160	6706	49°16'	6°41'
KÖTZENBIEGEL	AN	NV1230	6921	49°01'	9°10'	KP.ST.SEBASTIAN	CHCH	PV7109	7133	48°49'	11°20'
KÖTZENBUCK	AN	MT7588	8218	47°45'	8°40'	KP.ST.ULRICH	CHCH	MU0372	7512	48°30'	7°41'
KÖTZENBÜLL	POPL	MF9320	1619	54°20'	8°53'	KP.ÜTGENBACH	CHCH	L89012	5310	50°39'	7°26'
KÖTZENDOORF	POPL	PA5634	6033	49°56'	11°10'	KR.BERTELS	BLDG	MC5749	4116	51°53'	8°23'
KÖTZENEICHE	SQ	NA6511	6225	49°45'	9°54'	KR.BONGERTSKATH	BLDG	LC3930	4206	51°42'	6°40'
KÖTZENHAMMER	MILL	PA8220	6135	49°48'	11°32'	KR.BRÖCKER	BLDG	LC8961	4010	51°59'	7°23'
KÖTZENHOCHLEGER	BLDG	PT8966	8435	47°31'	11°31'	KR.BÜCHSENSCHINKEN	FARM	NE8535	2427	53°33'	10°17'
KÖTZENHOF	EST	UQ1586	6440	49°30'	12°26'	KR.DÜNKAGEL	BLDG	ME2835	2413	53°33'	7°55'
KÖTZENHOF	POPL	PV6387	6433	49°31'	11°15'	KR.DYKSTERHUS	BLDG	LE6818	2508	53°24'	7°01'
KÖTZENHOFER H.	FRST	UQ1686	6540	49°30'	12°28'	KR.GREIWE	BLDG	MC1243	4112	51°50'	7°43'
KÖTZENROTH	POPL	M81818	5213	50°42'	7°50'	KR.HIMMEL	BLDG	NE2965	2122	53°50'	9°26'
KÖTZENROTHER LEY	MINE	M81920	5213	50°44'	7°51'	KR.KLARENHAUS	BLDG	MC8084	4112	51°50'	7°40'
KÖTZENSTEIN	AN	UQ5314	7144	48°52'	13°00'	KR.KÜHRENERBRÜCKE	FARM	NF8006	1827	54°12'	10°14'
KÖTZENTAL	AN	NV4093	6423	49°35'	9°33'	KR.LANGENHORST	BLDG	NE8066	2127	53°50'	10°13'
KÖTZENWOOG	MDW	MV1182	6512	49°29'	7°46'	KR.SCHALÜCK	BLDG	MC5446	4116	51°52'	8°20'
KÖTZENWOOGER-HANG	RDGE	MV1282	6512	49°29'	7°47'	KR.SCHLAWMANN	BLDG	MC1645	4112	51°51'	7°47'
KÖTZERBERG	MT	PV9265	6635	49°18'	11°38'	KR.SCHLOTTE	BLDG	MC1543	4112	51°50'	7°46'
KÖTZERSDOORF	POPL	QA0528	6137	49°52'	11°51'	KR.SCHUTTFORTH	BLDG	MC6153	4016	51°56'	8°26'
KÖTZERSRICH	POPL	QV0388	6436	49°31'	11°49'	KR.SCHWARTEHOLT KAMP	BLDG	MC0940	4112	51°48'	7°41'
KÖTZERSTÄTT	FARM	TP9340	7839	48°11'	12°13'	KR.SCHWARZER BÄR	BLDG	NE3062	2122	53°48'	9°28'
KÖTZERT	POPL	L86373	4808	51°11'	7°02'	KR.STROHBÜCKER	BLDG	MC1749	4112	51°53'	7°47'
KÖTZERT	MT	MU9721	7919	48°02'	8°58'	KR.STROHMANN	BLDG	MC6055	4016	51°57'	6°25'
KÖTZESREUT	AN	UR1526	6140	49°51'	12°26'	KRA-B.	STRM	L88824	5210	50°45'	7°25'
KÖTZEFLO	FARM	L87549	5009	50°59'	7°13'	KRA-B.	STRM	L88822	5210	50°44'	7°25'
KÖTZEGHAU	FRST	NU9549	7727	48°17'	10°17'	KRAAK	FARM	MC4671	3915	52°05'	8°13'
KÖTZHARDT	MT	LA5597	5407	50°30'	6°57'	KRAAK	FARM	MC3967	3914	52°03'	8°07'
KÖTZHEIM	POPL	PV9978	6536	49°25'	11°45'	KRAANBERG	AN	K89472	4802	51°10'	6°03'
KÖTZING	FARM	UP1712	8041	47°56'	12°33'	KRÄASELBERG	FRST	NV7675	6526	49°25'	10°03'
KÖTZING	FARM	UP2205	8141	47°53'	12°37'	KRAATZ	POPL	P06358	3134	52°51'	11°25'
KÖTZMANNREUTH	POPL	PA8923	6135	49°50'	11°38'	KRABACH	STRM	NV5924	7024	48°58'	9°49'
KÖTZMÜHLE	MILL	PA2130	6030	49°55'	10°41'	KRABATENMOOR	AN	NE4942	2324	53°37'	9°44'
KÖTZTING	POPL	UQ4349	6843	49°10'	12°51'	KRABBE	FARM	MC3087	3713	52°14'	7°59'
KÖTZTINGER	FRST	UQ4045	6842	49°08'	12°49'	KRABBE	FARM	MC2486	3713	52°13'	7°53'
KÖTZTINGER BERG	MT	UQ4045	6842	49°08'	12°49'	KRABBE	FARM	LC7588	3709	52°14'	7°10'
KÖTZTINGER HTT.	BLDG	UQ5049	6843	49°10'	12°56'	KRABBE	FARM	LC8351	4109	51°54'	7°18'
KÖULDER	FARM	L81997	4504	51°24'	6°24'	KRABBEN	HILL	M81263	4812	51°07'	7°44'
KÖUTZENBUSCH	AN	NV4672	6623	49°24'	9°38'	KRABBENHÄUSCHEN	BLDG	L86663	4808	51°06'	7°05'
KÖVAHL	POPL	PD2494	2831	53°11'	10°52'	KRABBENHEIDE	FARM	L88588	4610	51°20'	7°21'
KÖVELSBERG	POPL	L87766	4809	51°08'	7°14'	KRABBENKAMP	AN	NE8531	2427	53°31'	10°17'
KÖVEN	POPL	NE0643	2320	53°38'	9°05'	KRABBENKOPF	ISL	MV5755	6716	49°15'	8°25'
KÖVENER	FARM	MC2270	3913	52°04'	7°52'	KRABBENLOCH	VAL	NV1514	7121	48°53'	9°12'
KÖVENHORST	AN	PD0115	3528	52°28'	10°29'	KRABBENLOCH	CNAL	ME9381	2019	53°59'	8°53'
KÖVENIG	POPL	LA6598	6008	49°59'	7°07'	KRABICHL	FARM	TP7908	8138	47°53'	12°02'
KÖVENKOTTEN	FARM	MC3551	4014	51°54'	8°04'	KRABURG	MILL	UQ0812	7140	48°50'	12°23'
KÖVERDEN	POPL	NC1383	3821	52°12'	9°11'	KRABUS	FARM	MC2533	4213	51°45'	7°55'
KÖVERDENSCH WEIDE	FARM	NC1479	3821	52°10'	9°12'	KRACHEN-B.	HILL	N83055	4922	51°03'	9°26'
KÖVERSTEIN	FARM	M80557	4911	51°03'	7°38'	KRACHEN-TAL	AN	QV0573	6637	49°22'	11°50'
KÖVERT	FARM	LO7500	3609	52°20'	7°10'	KRACHENBURG	POPL	NT0872	8320	47°36'	9°07'
KÖWAISCHECKSRUHE	SQ	MA7410	6217	49°44'	8°38'	KRACHENBURG ROM.NOLG.	MONU	MA8462	5718	50°13'	8°47'
KÖWERICHER	POPL	LA4723	6107	49°50'	6°52'	KRACHENHAUSEN	POPL	QV1548	6837	49°09'	11°57'

NAME	DESIGNATION	GRID REF.	SHEET NO.	LAT.	LONG.	NAME	DESIGNATION	GRID REF.	SHEET NO.	LAT.	LONG.
KRACHERSHAU	FRST	NU2425	7921	48°05'	9°19'	KRAGENÄCKER	AN	NU2386	7321	48°38'	9°19'
KRACHGARTEN	AN	N80718	5220	50°43'	9°06'	KRAGENHOF	POPL	PV3485	6431	49°30'	10°51'
KRACHS BUSCH	AN	N88299	4527	51°26'	10°11'	KRAGENMÜHL	MILL	UQ2233	6941	49°01'	12°34'
KRACHT	FARM	MC5017	4315	51°36'	8°17'	KRAGENRIED	FARM	UQ1244	6840	49°07'	12°25'
KRACHT	FARM	M83162	4814	51°06'	8°01'	KRAGENROTH	POPL	UQ2233	6941	49°01'	12°34'
KRACHT	FARM	MC1666	3912	52°02'	7°47'	KRAGENNAU	POPL	PT5380	8332	47°39'	11°02'
KRACHT	FARM	MC3469	3914	52°04'	8°02'	KRAGENNAU-GR	DTCH	PT5280	8332	47°39'	11°01'
KRACHT	FARM	LC8061	4009	51°59'	7°15'	KRAGHAMMER	MILL	MB2062	4813	51°06'	7°52'
KRACHT	FARM	MC0759	4011	51°58'	7°39'	KRAGHÖH	HILL	NF5659	1325	54°40'	9°52'
KRACHWIJESEN	MOW	NV5551	6724	49°13'	9°45'	KRAGHOLM	FARM	NF3773	1123	54°48'	9°35'
KRACKELSHHECKE	SLP	MV7995	6318	49°36'	8°43'	KRAGLING	POPL	TP8705	8138	47°52'	12°09'
KRACKELWALD	FRST	UQ4922	7043	48°56'	12°56'	KRAGNITZHOLZ	FRST	PA9630	6136	49°53'	11°44'
KRACKEN	FARM	L82383	4704	51°16'	6°28'	KRAGSTEDT	POPL	NF1957	1321	54°40'	9°17'
KRACKENBERG	AN	MA8502	6318	49°40'	8°47'	KRÄH B.	MT	MA3705	6314	49°42'	8°08'
KRACKENBERG	HILL	PA0715	6228	49°47'	10°29'	KRÄH-B.	STRM	LA0693	5503	50°27'	6°16'
KRACKENHÜGEL	FRST	NA7929	6026	49°54'	10°06'	KRÄH-M.	MILL	TP8846	7738	48°14'	12°08'
KRACKENSEIFEN	MOW	LA3730	6006	49°54'	6°44'	KRAHAM	POPL	TP9251	7739	48°17'	12°12'
KRACKENTANNIG	FRST	NA9119	6127	49°49'	10°16'	KRAHAM	FARM	UP2828	7942	48°05'	12°41'
KRACKERTS-B.	MT	M83448	5014	50°59'	8°04'	KRAHAM	POPL	UP4776	7443	48°31'	12°56'
KRACKHOF	FARM	NA3983	5523	50°24'	9°33'	KRAHBACH	STRM	NU5997	7224	48°43'	9°48'
KRACKL	FARM	UQ4821	7043	48°55'	12°55'	KRAHBACH	STRM	NU6096	7224	48°43'	9°49'
KRACKLUND	POPL	NF1979	1121	54°51'	9°18'	KRÄHBERG	FRST	UQ4954	6743	49°13'	12°56'
KRACKLUNDER MOOR	SCRB	NF1780	1121	54°52'	9°16'	KRÄHBERG	AN	MV9547	6819	49°10'	8°56'
KRACKLUNGAARD	FARM	NF1879	1121	54°51'	9°17'	KRÄHBERG	MT	PV8456	6735	49°14'	11°32'
KRACKLWIES	POPL	UQ4820	7043	48°55'	12°56'	KRÄHBERG	FARM	PT1397	8129	47°49'	10°31'
KRACKS	POPL	MC7155	4017	51°57'	8°35'	KRÄHBERG	AN	MV8160	6718	49°17'	8°44'
KRACKSEN-B.	STRM	VQ0011	7147	48°51'	13°38'	KRÄHBERG	MT	NU3155	7622	48°21'	9°25'
KRADEN-B.	HILL	L81417	5304	50°40'	6°22'	KRÄHBERG	AN	NU7075	7425	48°31'	9°57'
KRADENBACH	POPL	LA4769	5707	50°15'	6°51'	KRÄHBERGERHOF	FARM	NU6098	7224	48°44'	9°49'
KRADENBURG	FARM	L83135	5105	50°50'	6°36'	KRÄHBERGTUNNEL	TUN	NV0192	6420	49°35'	9°01'
KRADENHÖVEL	FARM	LA2091	5504	50°27'	6°28'	KRÄHBRUCH	FRST	MV1142	6812	49°07'	7°47'
KRADENPHLSMÜHLE	MILL	L86649	5008	50°59'	7°05'	KRÄHBÜHL	MOW	MU7269	7517	48°28'	8°37'
KRADENPUHL	FARM	L86165	4808	51°07'	7°01'	KRÄHBÜHL	MT	NV2003	7221	48°47'	9°16'
KRAEMANSHOF	POPL	L82399	4504	51°25'	6°27'	KRÄHBÜHL	AN	NV9124	7027	48°58'	10°14'
KRAEMERSHOHL	VAL	M89198	4519	51°26'	8°52'	KRÄHE	POPL	NV5504	7224	48°47'	9°45'
KRÄENPÜTZ	FARM	LA2696	5505	50°29'	6°33'	KRÄHE	PEAK	PT3768	8430	47°33'	10°49'
KRAFELD	FARM	LC8072	3909	52°05'	7°15'	KRÄHE	AN	NO2032	3321	52°38'	9°18'
KRAFELD	POPL	K89866	4802	51°07'	6°07'	KRÄHE	STRM	M82681	4713	51°16'	7°56'
KRAFELD	FARM	MD0108	3511	52°25'	7°32'	KRÄHEB.	STRM	NU3321	7922	48°02'	9°26'
KRAFFT	POPL	MU0364	7512	48°25'	7°41'	KRÄHEBACH	STRM	NU3218	7922	48°01'	9°26'
KRAFFT	FARM	UP2646	7741	48°15'	12°40'	KRÄHECK	POPL	L88721	5210	50°44'	7°24'
KRAFFT	FRST	PV8061	6735	49°16'	11°34'	KRÄHEN	FARM	MT7464	8417	47°32'	8°39'
KRAFFT	AN	NU6575	7425	48°31'	9°53'	KRÄHEN	AN	MU7649	7718	48°18'	8°41'
KRAFFT	POPL	PV1677	6529	49°26'	10°36'	KRÄHEN MOOR	MRSH	NO2034	3321	52°39'	9°18'
KRAFFT SCHE M.	MILL	M83920	5214	50°44'	8°08'	KRÄHEN MOOR	MRSH	NO8742	3227	52°43'	10°17'
KRAFTENBR.	SPRG	MU4676	7415	48°32'	8°16'	KRÄHEN-B	HILL	M83160	4914	51°05'	8°01'
KRAFTENBUCKEL	FARM	MU4676	7415	48°32'	8°16'	KRÄHEN-B	HILL	ND1516	3521	52°30'	9°13'
KRAFTENECK	POPL	MU3588	7314	48°38'	8°07'	KRÄHEN-B.	HILL	NC5705	4524	51°30'	9°49'
KRÄFTERN	AN	MU6342	7717	48°14'	8°30'	KRÄHEN-B.	HILL	N86199	4525	51°26'	9°53'
KRAFTGRUNDS-GR.	DTCH	NA5223	6124	49°51'	9°43'	KRÄHEN-B.	HILL	ND8286	2827	53°07'	10°14'
KRAFTHOLZ	AN	NA5706	6224	49°42'	9°47'	KRÄHEN-B.	HILL	ND8785	2827	53°06'	10°18'
KRAFTHOLZ	FRST	NV7258	6725	49°16'	9°59'	KRÄHEN-B.	HILL	MC7523	4317	51°39'	8°38'
KRAFTHOLZ	AN	NU6880	7425	48°34'	9°55'	KRÄHEN-B.	RDGE	H80660	4911	51°05'	7°40'
KRAFTING	FARM	UPD047	7739	48°15'	12°19'	KRÄHEN-B.	MT	M81653	4912	51°01'	7°48'
KRAFTISRIED	POPL	PT1092	8228	47°46'	10°28'	KRÄHEN-B.	HILL	MA0089	5511	50°27'	7°35'
KRAFTS M.	MILL	MA8414	6218	49°47'	8°47'	KRÄHEN-B.	MT	M83459	4914	51°05'	8°04'
KRAFTSBERG	AN	MU9933	7819	48°09'	8°59'	KRÄHEN-B.	STRM	UQ1194	6440	49°34'	12°23'
KRAFTSBERG	AN	NU0033	7820	48°09'	9°00'	KRÄHEN-B.	HILL	NC6487	3725	52°14'	9°56'
KRAFTSBUCH	POPL	PV6834	6933	49°02'	11°18'	KRÄHEN-B.	NT	NC3770	3923	52°05'	9°32'
KRAFTSGRUND	FRST	MV8545	6818	49°09'	8°47'	KRÄHEN-B.	HILL	NC8724	4327	51°40'	10°16'
KRAFTSHOF	POPL	PV4886	6432	49°30'	11°02'	KRÄHEN-B.	HILL	PV5240	7732	48°12'	11°03'
KRAFTSHOFER FORST	FRST	PV5186	6432	49°30'	11°05'	KRÄHEN-B.	MT	NU8245	7726	48°15'	10°06'
KRAFTSHOLZ	FARM	M86360	4916	51°05'	8°28'	KRÄHEN-B.	HILL	PO1163	3029	52°54'	10°39'
KRAFTSHOLZ	AN	M86260	4916	51°05'	8°28'	KRÄHEN-B.	HILL	PD1272	3030	52°59'	10°40'
KRAFTSKLINGE	MOW	NV6949	6825	49°11'	9°57'	KRÄHEN-B.	HILL	PD2071	3030	52°58'	10°47'
KRAFTSOLMS	POPL	MA6089	5516	50°27'	8°26'	KRÄHEN-B.	HILL	PF3314	1732	54°15'	11°02'
KRAFTSRAIN	FRST	NU3690	7322	48°40'	9°29'	KRÄHEN-B.	HILL	ND9187	2828	53°07'	10°22'
KRAFTSRUHE	SO	MA7522	6117	49°51'	8°39'	KRÄHEN-B.	HILL	PD2096	2730	53°12'	10°48'
KRAFTSTALL	MOW	NU4667	7523	48°27'	9°37'	KRÄHEN-B.	HILL	MC9443	4119	51°50'	8°55'
KRAFTSTEIN	FARM	MU8721	7919	48°02'	8°50'	KRÄHEN-B.	HILL	NC9151	4028	51°54'	10°19'
KRAFTWALD	FRST	MU6995	7217	48°42'	8°35'	KRÄHEN-B.	HILL	PC0456	4029	51°57'	10°31'
KRAFTWERK DONAUSTETTEN	PPL	NU6852	7625	48°19'	9°55'	KRÄHEN-B.	HILL	NC1209	4421	51°32'	9°10'
KRAFTWERK EGLISAU	MILL	MT6069	8416	47°34'	8°28'	KRÄHEN-B.	HILL	PD1587	2830	53°07'	10°43'
KRAFTWERK KLINGNAU	PPL	MT4171	8415	47°35'	8°13'	KRÄHEN-B.	HILL	NE6405	2725	53°17'	9°58'
KRAFTWERK ÖPFINGEN	PPL	NU6149	7724	48°17'	9°49'	KRÄHEN-B.	HILL	PD2080	2930	53°03'	10°47'
KRAG	HILL	M81118	5212	50°42'	7°44'	KRÄHEN-B.	HILL	ND7195	2726	53°12'	10°04'
KRAGAU	POPL	L87354	4909	51°01'	7°11'	KRÄHEN-B.	HILL	PA9508	6336	49°42'	11°42'
KRÄGELOH	POPL	L89383	4710	51°17'	7°28'	KRÄHEN-B.	HILL	MD1821	3412	52°32'	7°47'
KRÄGELUND	POPL	NF0846	1420	54°34'	9°07'	KRÄHEN-B.	HILL	ND1833	3321	52°39'	9°16'
KRÄGELUND	POPL	NF5360	1324	54°41'	9°49'	KRÄHEN-B.	HILL	ND6643	3225	52°44'	9°59'
KRAGEN	MOW	NU0159	7620	48°23'	9°01'	KRÄHEN-B.	HILL	ND7744	3226	52°44'	10°08'
KRAGEN	FRST	NC2508	4422	51°31'	9°22'	KRÄHEN-B.	HILL	PC4597	3632	52°18'	11°08'
KRAGEN	POPL	NO8741	3227	52°43'	10°17'	KRÄHEN-B.	HILL	ND9919	3428	52°31'	10°28'
KRÄGEN-B.	HILL	N81780	4721	51°16'	9°14'	KRÄHEN-B.	HILL	MD2319	3413	52°31'	7°52'

NAME	DESIGNATION	GRID REF.	SHEET NO.	LAT.	LONG.	NAME	DESIGNATION	GRID REF.	SHEET NO.	LAT.	LONG.
KRÄHEN-B.	HILL	NO4824	3424	52°34'	9°43'	KRÄHENHÄULE	FRST	NV2401	7221	48°46'	9°20'
KRÄHEN-B.	HILL	ND5020	3424	52°32'	9°44'	KRÄHENHAUS	POPL	UR0620	6139	49°48'	12°18'
KRÄHEN-B.	MT	PA6936	6034	49°57'	11°22'	KRÄHENHECKE	AN	PV4590	6432	49°33'	11°00'
KRÄHEN-B.	HILL	MC6008	4416	51°31'	8°25'	KRÄHENHE JOE	FRST	PD0162	3029	52°54'	10°30'
KRÄHEN-B.	HILL	PC3393	3731	52°16'	10°57'	KRÄHENHOF	FARM	MU3813	8015	47°58'	8°10'
KRÄHEN-B.	HILL	PD1960	3130	52°53'	10°46'	KRÄHENHOF	FARM	MF8271	1218	54°47'	8°43'
KRÄHEN-B.	HILL	PD1260	3130	52°53'	10°40'	KRÄHENHOF	FARM	NA3594	5523	50°30'	9°29'
KRÄHEN-B.	HILL	LV7284	6409	49°30'	7°14'	KRÄHENHOF	FARM	MT8693	8218	47°47'	8°49'
KRÄHEN-B.	HILL	MB4775	4715	51°13'	8°14'	KRÄHENHOF	POPL	NT3994	8223	47°48'	9°31'
KRÄHEN-B.	HILL	M83580	4714	51°16'	8°04'	KRÄHENHOF	RUIN	NV4311	7123	48°51'	9°35'
KRÄHEN-B.	MT	M83979	4714	51°15'	8°08'	KRÄHENHÖHE	POPL	L86769	4808	51°09'	7°06'
KRÄHEN-BÄCHLE IN	DTCH	PA9370	5736	50°15'	11°43'	KRÄHENHOLZ	FARM	NE3730	2423	53°31'	9°34'
KRÄHEN-BR.	SPRG	PA6689	5534	50°26'	11°20'	KRÄHENHOLZ	FRST	PA9319	6236	49°47'	11°41'
KRÄHEN-H	FRST	PV4291	6431	49°33'	10°58'	KRÄHENHOLZ	FRST	NC0862	3920	52°00'	9°07'
KRÄHEN-H.	FRST	PA9820	6136	49°48'	11°45'	KRÄHENHOLZ	FRST	NF9912	1729	54°15'	10°31'
KRÄHEN-T.	POND	PE1169	2130	53°51'	10°41'	KRÄHENHOLZ	FRST	NF9911	1729	54°14'	10°31'
KRÄHENB.	STRM	NU2095	7221	48°42'	9°16'	KRÄHENHOLZ	FRST	TQ9548	6839	49°02'	12°11'
KRÄHENB.	STRM	NU0388	7320	48°39'	9°02'	KRÄHENHOOP	AN	MD5881	2016	53°05'	8°22'
KRÄHENBACH	STRM	MU7716	8016	48°00'	8°41'	KRÄHENHOOPSWIESEN	MDW	NU5717	3425	52°30'	9°50'
KRÄHENBACH	STRM	MU8015	8018	47°59'	8°44'	KRÄHENHORST	AN	ND2123	3421	52°33'	9°19'
KRÄHENBACH	STRM	MU5008	8016	47°55'	8°20'	KRÄHENHÜBEL	RDGE	HV1285	6412	49°31'	7°47'
KRÄHENBACH	STRM	NV3023	7022	48°58'	9°25'	KRÄHENHÜGEL	HILL	NA9733	6028	49°56'	10°21'
KRÄHENBACH	STRM	MU7418	7917	48°01'	8°39'	KRÄHENHÜTTE	BLDG	L80167	4802	51°07'	6°10'
KRÄHENBACH	POPL	L87862	4909	51°06'	7°16'	KRÄHENKAMP	BLDG	ND2166	3021	52°57'	9°19'
KRÄHENBACH	STRM	MU5008	8015	47°55'	8°20'	KRÄHENKNIE	FRST	MU6872	7417	48°30'	8°34'
KRÄHENBACH	POPL	MU4908	8015	47°55'	8°19'	KRÄHENLAU	FRST	MC8547	4118	51°52'	8°47'
KRÄHENBACH	STRM	MV6614	7117	48°53'	8°32'	KRÄHENLAU	AN	NU5271	7524	48°29'	9°42'
KRÄHENBACH	STRM	MU7617	7918	48°00'	8°41'	KRÄHENLEITE	SLP	PV4472	6631	49°23'	10°59'
KRÄHENBACHER ALLEE	ROAD	MU4908	8015	47°55'	8°19'	KRÄHENLEITE	HILL	PV3974	6531	49°24'	10°55'
KRÄHENBACHERWALD	FRST	MU5108	8016	47°55'	8°20'	KRÄHENLOCH-T	TUN	NU4431	7815	48°08'	8°15'
KRÄHENBAD	FRST	MT5275	8316	47°38'	8°22'	KRÄHENMOOR	MRSB	ND8235	3327	52°39'	10°13'
KRÄHENBAD	AN	NV0660	6720	49°18'	9°05'	KRÄHENMÜHLE	MILL	ND6867	3026	52°57'	10°01'
KRÄHENBAD	AN	MT5870	8416	47°35'	8°26'	KRÄHENNEST	FARM	PE1699	1830	54°07'	10°47'
KRÄHENBAD /SANATORIUM/	H05P	MU5454	7616	48°20'	8°23'	KRÄHENNESTER-B.	HILL	LV6690	6408	49°33'	7°09'
KRÄHENBADH.	STRM	MU5554	7616	48°20'	8°23'	KRÄHENPFUHL	MRSB	PD1975	2930	53°01'	10°46'
KRÄHENBERG	FARM	NF6733	1526	54°26'	10°02'	KRÄHENRAIN	AN	NV0170	6620	49°23'	9°01'
KRÄHENBERG	AN	NT1481	8321	47°41'	9°11'	KRÄHENRAIN	AN	NV5911	7124	48°51'	9°45'
KRÄHENBERG	FARM	PF2702	1831	54°09'	10°56'	KRÄHENRIED	AN	NU3783	7323	48°36'	9°30'
KRÄHENBERG	AN	NT2183	8221	47°42'	9°17'	KRÄHENRIED	AN	NU1200	8120	47°42'	9°10'
KRÄHENBERG	FARM	PF0407	1729	54°12'	10°35'	KRÄHENRIED	POPL	NU2004	8121	47°53'	9°16'
KRÄHENBERG	FRST	NT1691	8221	47°46'	9°13'	KRÄHENRIEDE	OTCH	NC9180	3828	52°10'	10°20'
KRÄHENBERG	FARM	N76486	8225	47°43'	9°51'	KRÄHENSCHLAG	FRST	PA9103	6335	49°39'	11°39'
KRÄHENBERG	POPL	MC8855	4019	51°57'	8°50'	KRÄHENSCHNABEL	MT	NA4420	6123	49°50'	9°37'
KRÄHENBERG	FARM	LB7883	4709	51°17'	7°15'	KRÄHENSCHWANZ	RDGE	TR8847	5938	50°02'	12°02'
KRÄHENBERG	HILL	NU3552	7622	48°19'	9°28'	KRÄHENSTEGWIESEN	AN	NV1274	6521	49°25'	9°10'
KRÄHENBERG	POPL	LV8865	6610	49°20'	7°28'	KRÄHENSTEIG	FRST	NU5079	7424	48°34'	9°41'
KRÄHENBERG	FARM	L86984	4708	51°17'	7°07'	KRÄHENSTEIG	AN	PA9006	6335	49°41'	11°38'
KRÄHENBERG	FARM	NF6253	1325	54°37'	9°58'	KRÄHENSTEIN	MT	MV2885	6414	49°31'	8°01'
KRÄHENBERG	BLDG	MD8879	2918	53°04'	8°49'	KRÄHENSTEIN	MONU	NU5079	7424	48°34'	9°41'
KRÄHENBERG	MT	NV4311	7123	48°51'	9°35'	KRÄHENSTEIN	HILL	UQ0443	6839	49°06'	12°19'
KRÄHENBERG	FARM	L86692	4608	51°22'	7°05'	KRÄHENTAL	AN	MU9797	7219	48°44'	8°58'
KRÄHENBERGH.	BLDG	NV4311	7123	48°51'	9°35'	KRÄHENTAL	VAL	PC3383	3831	52°11'	10°57'
KRÄHENBRINKE	MT	M82589	4613	51°21'	7°55'	KRÄHENTANZ	AN	MV8023	7018	48°58'	8°44'
KRÄHENBRUCH	POPL	LC8904	4510	51°29'	7°24'	KRÄHENTHAL	VAL	PV0683	6528	49°29'	10°28'
KRÄHENBRUCHSIEPEN	OTCH	MB4698	4515	51°26'	8°13'	KRÄHENTHALS-M.	MILL	L80038	5102	50°51'	6°10'
KRÄHENBRUNNEN	AN	MT6591	8217	47°46'	8°32'	KRÄHENWAND	CLIF.	PT0464	8428	47°31'	10°23'
KRÄHENBRUNNEN	AN	MU9288	7319	48°39'	8°53'	KRÄHENWIESEN	MDW	NU5225	7024	48°05'	9°42'
KRÄHENBRUNNEN	FRST	MU7177	7417	48°33'	8°37'	KRÄHENWINKEL	POPL	ND5013	3524	52°28'	9°44'
KRÄHENBUCHSE	MONU	NU3553	7622	48°20'	9°28'	KRÄHER	FRST	MT6374	8317	47°37'	8°31'
KRÄHENBÜHL	AN	NV7322	7026	48°57'	10°00'	KRÄHER	POPL	MU4638	7815	48°12'	8°16'
KRÄHENBÜHL	AN	NV8319	7026	48°55'	10°08'	KRÄHER-H.	FRST	TQ9361	6738	49°16'	12°09'
KRÄHENBÜHL	AN	MT5583	8216	47°42'	8°24'	KRÄHERHAG	AN	MT8694	8118	47°48'	8°49'
KRÄHENBÜHL	FRST	NV6119	7025	48°55'	9°50'	KRÄHERKAPF	FRST	MU4638	7815	48°12'	8°16'
KRÄHENBÜHL	AN	MT1772	8413	47°36'	7°54'	KRÄHERPFUHL	SCR8	M83657	4914	51°04'	8°05'
KRÄHENBÜHL	FRST	MU2141	7713	48°13'	7°56'	KRÄHERWALD	FRST	NV1003	7220	48°47'	9°08'
KRÄHENBÜHL	FRST	MU6234	7816	48°09'	8°29'	KRAHFÖRST	FARM	L85207	5407	50°36'	6°55'
KRÄHENBÜHL	AN	NV6107	7125	48°49'	9°50'	KRÄHAROT	AN	LA5898	5408	50°31'	7°00'
KRÄHENBÜHL	AN	NV1615	7121	48°53'	9°13'	KRÄHHOF	FARM	UQ1776	6540	49°24'	12°29'
KRÄHENBÜHL	HILL	PA9129	6136	49°53'	11°40'	KRÄHHOF	FARM	UQ2631	6941	49°00'	12°37'
KRÄHENBURG	FARM	ME7051	2217	53°42'	8°33'	KRAHHÜBBER.	BRDG	PE1171	2130	53°52'	10°41'
KRÄHENBUSCH	POPL	MC9851	4019	51°55'	8°58'	KRÄHHÜTTE	FRST	MA6917	6117	49°48'	8°34'
KRÄHENDOBEL	FRST	MU2967	7514	48°27'	8°02'	KRAHL-B.	HILL	LA4639	6007	49°59'	6°51'
KRÄHENDOBEL	POPL	MU4431	7815	48°08'	8°15'	KRÄHLER	FRST	MT7591	8218	47°46'	8°40'
KRÄHENECK	MT	MU2967	7514	48°27'	8°02'	KRÄHLKOPF	FRST	NA1088	5520	50°27'	9°08'
KRÄHENECK	AN	MU8074	7418	48°31'	8°44'	KRÄHLOCH	AN	NV1243	6821	49°08'	9°10'
KRÄHENFELD	MDW	NV7413	7126	48°52'	10°01'	KRÄHLOCH	AN	NV1144	6820	49°09'	9°09'
KRÄHENFLÜGEL	AN	MV6188	6416	49°33'	8°28'	KRÄHLOCH	MDW	NV2148	6821	49°11'	9°17'
KRÄHENGRÜNDE	VAL	NC0933	4220	51°45'	9°08'	KRÄHLOHWHR.	POND	NT7896	8126	47°49'	10°02'
KRÄHENH.	BLDG	N84552	4923	51°01'	9°38'	KRAHM	FARM	L89444	5010	50°56'	7°29'
KRÄHENHAGEN	MT	M84075	4714	51°13'	8°08'	KRAHM	POPL	L88740	5010	50°54'	7°23'
KRÄHENHAJEN	AN	NV0823	7020	48°58'	9°07'	KRÄHMEIER	FARM	MC2594	3713	52°17'	7°54'
KRÄHENHAROT	HILL	MB1337	5112	50°53'	7°46'	KRAHN	MDW	L08516	3509	52°29'	7°19'
KRÄHENHART	HILL	MU5875	7416	48°32'	8°26'	KRAHN-B.	HILL	L82616	5305	50°40'	6°32'
KRÄHENHARTBR.	SPRG	MU5874	7416	48°31'	8°26'	KRÄHN-B.	HILL	NE8997	1828	54°07'	10°22'

NAME	DESIGNATION	GRID REF.	SHEET NO.	LAT.	LONG.	NAME	DESIGNATION	GRID REF.	SHEET NO.	LAT.	LONG.
KRÄHNBERG	FARM	NT6868	8425	47°34'	9°54'	KRAINKE	STRM	PD4295	2832	53°11'	11°08'
KRAHNEN	POPL	LA1041	6004	49°59'	6°21'	KRAINKE	STRM	PD3695	2832	53°11'	11°02'
KRAHNEN-B.	MT	LA8589	5510	50°26'	7°23'	KRAINKE	STRM	PE2411	2631	53°20'	10°52'
KRAHNENBURG	FARM	L84684	4706	51°17'	6°47'	KRAINKE	STRM	PE2608	2631	53°18'	10°53'
KRAHNHEIDE	FARM	L86684	4708	51°17'	7°05'	KRAINKE	STRM	PE3002	2731	53°15'	10°57'
KRÄHMORNE	AN	NT1385	8221	47°43'	9°10'	KRAINKE	STRM	ND3398	2732	53°14'	9°29'
KRAHNSTEIN	HILL	ME7565	2117	53°50'	8°37'	KRAINSBERG	FARM	QT1390	8237	47°44'	11°50'
KRAHPÖHL	HILL	QA1283	5637	50°22'	11°59'	KRAINSERS-HÖHE	HILL	NA9668	5728	50°15'	10°21'
KRÄHRAIN	FRST	NV1399	6321	49°39'	9°11'	KRAINWINKL	FARM	UP3100	8142	47°50'	12°44'
KRÄHSIEFEN	FARM	L87948	5009	50°58'	7°17'	KRAIOD	FARM	UP4362	7643	48°23'	12°53'
KRÄHURST	AN	MU1981	7413	48°35'	7°54'	KRAISDOORF	POPL	PA2355	5830	50°08'	10°43'
KRÄHWALD	FRST	NV1371	6621	49°23'	9°11'	KRAISS	FARM	TP7733	7838	48°07'	12°00'
KRÄHWALD	AN	NU3394	7222	48°42'	9°27'	KRAIVOGELS	FARM	NT8499	8126	47°50'	10°07'
KRÄHWÄLDCHEN	FRST	MV0183	6511	49°29'	7°38'	KRAKAU	FARM	L86085	4607	51°18'	6°59'
KRÄHWÄLDLE	FRST	MU5781	7416	48°35'	8°25'	KRAKE	FARM	LC5042	4107	51°48'	6°49'
KRAHWINKEL	POPL	L88445	5010	50°57'	7°21'	KRAKE	RDGE	MB7190	4617	51°22'	8°35'
KRAHWINKEL	FARM	L83358	4905	51°03'	6°37'	KRAKEBÜLL	POPL	MF9078	1119	54°51'	8°50'
KRAHWINKEL	AN	L82237	5104	50°51'	6°28'	KRAKELSHOF	FARM	KV9187	6402	49°30'	6°07'
KRAHWINKEL	POPL	M80234	5111	50°51'	7°37'	KRAKELSHOF-L-FRIS.	FARM	KV9789	6403	49°31'	6°11'
KRAHWINKEL	POPL	L89533	5111	50°50'	7°31'	KRAKENBERG	HILL	NA8217	6226	49°48'	10°08'
KRAHWINKEL	AN	NU6945	7725	48°15'	9°56'	KRAKENHOF	FARM	L81687	4604	51°18'	6°22'
KRAHWINKEL	AN	MU1244	7712	48°15'	7°49'	KRAKERN	FARM	NF5846	1425	54°33'	9°54'
KRAHWINKEL	POPL	L87934	5109	50°51'	7°17'	KRAKESMÜHLE	MILL	LA5418	6207	49°48'	6°58'
KRAHWINKEL	POPL	L86664	4808	51°07'	7°05'	KRAKLE-B.	STRM	LA7155	5809	50°08'	7°12'
KRAHWINKEL	AN	MV8206	7118	48°48'	8°46'	KRAKLE-B.	HILL	LA7154	5809	50°07'	7°12'
KRAI	FARM	QT0495	8236	47°47'	11°43'	KRAKSDORF	POPL	PF3419	1632	54°18'	11°04'
KRAI	FARM	QT0195	8236	47°47'	11°41'	KRALECKE	FRST	N85142	5024	50°56'	9°44'
KRAI-B.	HILL	PA5269	5732	50°15'	11°08'	KRALEMANN	FARM	MC6669	3917	52°04'	8°30'
KRAI-M.	MILL	NC3077	3822	52°09'	9°26'	KRALL	FARM	L08863	3010	52°54'	7°20'
KRAIBERG	HILL	PA3343	5931	50°01'	10°52'	KRÄLLENBUHL	HILL	TR9325	6138	49°50'	12°07'
KRAIBERG	FARM	NT9399	8127	47°50'	10°14'	KRÄLLENHEIDE	FARM	L89181	4710	51°16'	7°26'
KRAIBERG	RDGE	PV7507	7234	48°47'	11°23'	KRÄLLHARD	MRSH	M07811	3518	52°27'	8°41'
KRAIBERG	HILL	PV7408	7134	48°48'	11°22'	KRÄLLING	POPL	UQ6606	7145	48°47'	13°11'
KRAIBURG	POPL	UP0939	7840	48°10'	12°26'	KRAM	FARM	M81358	4912	51°04'	7°46'
KRAICH	STRM	MV8833	6919	49°03'	8°50'	KRAM-B.	MT	M84616	5315	50°42'	8°14'
KRAICH	STRM	MV8238	6918	49°06'	8°45'	KRAM-B.	MT	M81111	5312	50°39'	7°44'
KRAICH	AN	MV8436	6918	49°05'	8°47'	KRAM-B.	HILL	MB1507	5312	50°36'	7°48'
KRAICH	STRM	MV8436	6918	49°05'	8°47'	KRAM-B.	HILL	LA1965	5704	50°13'	6°28'
KRAICH	STRM	MV8535	6918	49°04'	8°47'	KRAM-B.	HILL	MA1691	5512	50°28'	7°49'
KRAICH	STRM	MV8734	6918	49°03'	8°49'	KRAM-B.	HILL	MB2004	5413	50°35'	7°52'
KRAICHBACH	STRM	MV6959	6717	49°17'	8°34'	KRAM-B.	RDGE	N84437	5123	50°53'	9°38'
KRAICHBACH	STRM	MV7156	6717	49°15'	8°36'	KRAM-B.	HILL	NC5915	4425	51°35'	9°51'
KRAICHBACH	STRM	MV7350	6717	49°12'	8°38'	KRAM-B.	HILL	N88052	4926	51°01'	10°08'
KRAICHBACH	STRM	MV7349	6817	49°12'	8°38'	KRAM-B.	HILL	M88589	4618	51°21'	8°47'
KRAICHBACH	STRM	MV7344	6817	49°09'	8°38'	KRAM-BROOK	POPL	MC3972	3914	52°06'	8°07'
KRAICHBACH	STRM	MV6564	6617	49°20'	8°31'	KRAM-KPF	RDGE	M82033	5113	50°51'	7°52'
KRAICHBACH	STRM	MV6861	6617	49°18'	8°34'	KRAM-M.	MILL	PD1539	3330	52°41'	10°42'
KRAICHBACH	STRM	MV7743	6818	49°08'	8°41'	KRAM-W.	POND	TQ9558	6739	49°14'	12°11'
KRAICHBACH	STRM	MV8140	6818	49°07'	8°44'	KRÄMBACH	STRM	LV3952	6706	49°12'	6°47'
KRAICHBR.	SPRG	MV8832	6919	49°02'	8°50'	KRAMBEER BERG	MT	PV8356	6735	49°14'	11°31'
KRAICHERT	AN	NV0421	7020	48°56'	9°03'	KRAMBEK	FARM	NF3700	1823	54°09'	9°34'
KRAICHERWEG	ROAD	MV7940	6818	49°07'	8°43'	KRAMBERG	FRST	UQ3672	6642	49°23'	12°44'
KRAICHAU	AN	MV7638	6918	49°06'	8°40'	KRAMBERG	POPL	MA2477	5613	50°20'	7°56'
KRAICHSEE	LAKE	MV8732	6918	49°02'	8°49'	KRAMBERG	POPL	LC9403	4510	51°28'	7°28'
KRAICHWALD	FRST	MV8832	6919	49°02'	8°50'	KRAMBERGSMÜHLE	MILL	MB1011	5312	50°39'	7°44'
KRAICHENBORG	FARM	LD9138	3310	52°41'	7°23'	KRAMEL	FRST	ME8718	2518	53°25'	8°48'
KRAICHENHÖRN	SQ	MF8143	1418	54°32'	8°43'	KRÄMEL	FRST	NE8830	2428	53°31'	10°20'
KRAICHENKAMP	AN	MD1742	3221	52°44'	9°15'	KRÄMEL	FRST	NE8830	2427	53°31'	10°20'
KRAICHENWISCH	FARM	NF6729	1526	54°24'	10°02'	KRAMEL	HILL	MB7877	4718	51°15'	8°41'
KRAIL	AN	MV9421	7019	48°56'	8°55'	KRÄMEL	AN	LV6251	6808	49°12'	7°07'
KRAILER	AN	MT1774	8313	47°37'	7°54'	KRÄMEL	HILL	LV7382	6509	49°29'	7°15'
KRAILSHAU	MDW	MV9001	7219	48°46'	8°52'	KRÄMEL	HILL	LV9386	6411	49°31'	7°31'
KRAILING	POPL	UQ4242	6843	49°07'	12°50'	KRÄMEL-GR.	GRGE	LV8880	6510	49°28'	7°27'
KRAILINGER B.	MT	UQ4144	6842	49°08'	12°49'	KRÄMEL-W.	FRST	LV7479	6509	49°27'	7°16'
KRAILINGER-B.	STRM	UQ4243	6843	49°07'	12°50'	KRAMELHAIDE	POPL	ME8818	2518	53°25'	8°49'
KRAILLING	POPL	PUB030	7834	48°06'	11°25'	KRAMELHAIDE	AN	ME8918	2519	53°25'	8°50'
KRAILLING	POPL	PUB7930	7934	48°06'	11°24'	KRAMELSBERG	HILL	PV9773	6636	49°23'	11°43'
KRAILLINGER GER.	ROAD	PUB129	7934	48°05'	11°26'	KRÄMELSHECK	FRST	LA7209	6209	49°43'	7°13'
KRAILLINGER ROUTE	ROAD	PUB428	7934	48°05'	11°28'	KRAMENZEN-B.	MT	MB8784	4618	51°18'	8°49'
KRAILOCH	MDW	MT0571	8412	47°35'	7°44'	KRÄMER	FARM	LC5020	4307	51°37'	6°50'
KRAILS-B.	STRM	LA7961	5809	50°11'	7°18'	KRÄMER	FARM	MC7482	3817	52°11'	8°37'
KRAILSÄCKER	AN	MU6381	7417	48°35'	8°30'	KRÄMER	FARM	UP4648	7743	48°16'	12°55'
KRAILSHAUSEN	POPL	MV7268	6625	49°22'	9°59'	KRÄMER	AN	NV1146	6820	49°10'	9°09'
KRAIMOOS	FARM	TP9332	7839	48°06'	12°13'	KRÄMER	AN	NV1246	6821	49°10'	9°10'
KRAIMOOS	FARM	UN0397	8140	47°48'	12°22'	KRÄMER	AN	NV6881	6525	49°29'	9°56'
KRAIMOOS	FARM	UP1806	8141	47°53'	12°34'	KRÄMER	FRST	NA1947	5921	50°04'	9°16'
KRAIN /GRAIN/	POPL	TQ8568	6638	49°20'	12°02'	KRÄMER	FARM	LC7971	3909	52°05'	7°14'
KRAIN-B.	RDGE	PD2656	3131	52°50'	10°52'	KRÄMER	FRST	NU0202	8120	47°52'	9°02'
KRAINBACH	AN	NV0447	6820	49°10'	9°03'	KRÄMER	HILL	LV7445	6809	49°09'	7°16'
KRAINBERG	HILL	MV4255	6715	49°15'	8°12'	KRÄMER	FARM	MC5664	3916	52°01'	8°22'
KRAINER H.	FRST	TQ8569	6638	49°20'	12°02'	KRÄMER	FARM	MC5129	4215	51°43'	8°17'
KRAINHAGEN	POPL	NCO789	3720	52°15'	9°06'	KRÄMER	AN	NV5154	6724	49°14'	9°42'
KRAINHOF	FARM	TQ8665	6638	49°18'	12°03'	KRAMER	FARM	NU6420	7925	48°02'	9°52'
KRAINHOP	AN	PD0811	3529	52°26'	10°35'	KRAMER	FARM	MD2034	3312	52°39'	7°49'

NAME	DESIG-NATION	GR10 REF.	SHEET NO.	LAT.	LONG.	NAME	DESIG-NATION	GR10 REF.	SHEET NO.	LAT.	LONG.
KRAMER	FARM	UN4675	8343	47°37'	12°57'	KRAMERSWEIHER	PONO	PV6579	6533	49°26'	11°17'
KRAMER	FARM	LC9556	4010	51°57'	7°28'	KRAMERSWIES	MOW	MU6526	7917	48°05'	8°32'
KRAMER	FARM	UN3387	8242	47°43'	12°46'	KRAMERTS BÜGEL	HILL	PV9358	6735	49°15'	11°39'
KRAMER	FARM	MC1383	3812	52°11'	7°44'	KRAMES	POPL	LA4729	6007	49°54'	6°52'
KRAMER	FRST	LV4594	6407	49°35'	6°52'	KRAMSEN	FRST	NV6262	6625	49°18'	9°51'
KRAMER	MT	PT5564	8432	47°31'	11°04'	KRAMESERBERG	AN	LA4728	6107	49°53'	6°52'
KRAMER BR.	BRDG	LC7175	3808	52°07'	7°07'	KRAMESHÖHE	HILL	M86478	4716	51°15'	8°29'
KRAMER MOOS	MOW	UQ0092	6439	49°33'	12°14'	KRAMETSBERG	HILL	PU5898	7232	48°43'	11°09'
KRAMER-B.	HILL	PA3276	5631	50°19'	10°51'	KRAMETSBUHL	AN	MT2577	8314	47°38'	8°00'
KRAMER-B.	HILL	LV5483	6507	49°29'	6°59'	KRAMGEN	POPL	L89612	5311	50°39'	7°32'
KRAMER-B.	HILL	NC9716	4428	51°35'	10°24'	KRAMHOF	FARM	UQ3275	6542	49°24'	12°41'
KRAMER-B.	STRM	VP0397	7248	48°43'	13°41'	KRAMKAMP	FARM	LC9753	4011	51°55'	7°30'
KRAMER-HTT./VERF./	SQ	PT5564	8432	47°31'	11°04'	KRAMLEINSBACH	STRM	PV0360	6728	49°17'	10°25'
KRAMERALPE	BLDG	TN8584	8338	47°40'	12°08'	KRAMLEINSBACH	OTCH	PV0662	6628	49°18'	10°25'
KRAMERBAUERNHF.	FARM	MU2050	7713	48°18'	7°55'	KRAMLEITE	HILL	QA0926	6137	49°51'	11°55'
KRAMERBERG	HILL	VP0794	7348/49	48°41'	13°44'	KRAMM-B.	HILL	NA5111	6224	49°45'	9°43'
KRAMERBERG	FARM	TP8536	7838	48°08'	12°07'	KRAMM-W.	LAKE	PA3702	6331	49°39'	10°54'
KRAMERBERG	HILL	PU4918	7932	48°00'	11°00'	KRAMMACKER	AN	NV4975	6524	49°25'	9°41'
KRAMERBERG	HILL	QA0808	6337	49°41'	11°53'	KRAMMACKER	AN	N81526	5221	50°47'	9°13'
KRAMERBORN	WELL	NC3275	3822	52°07'	9°28'	KRAMMAHOLZ	FRST	UQ2369	6641	49°21'	12°34'
KRAMERBORG	FARM	UP0252	7740	48°17'	12°20'	KRAMMARK	FARM	NF4481	1124	54°52'	9°41'
KRAMERBECK	HILL	LV9440	6811	49°06'	7°33'	KRAMMBEK	OTCH	NE2981	2022	53°59'	9°26'
KRAMERGRABEN	OTCH	NT7582	8326	47°41'	10°00'	KRAMME	FARM	MC6855	4017	51°57'	8°32'
KRAMERHALDE	FRST	NV9212	7127	48°51'	10°15'	KRAMME	FARM	MC5859	4016	51°59'	8°23'
KRAMERHAUSL	FARM	UP3036	7842	48°09'	12°43'	KRAMMEL	HILL	LV9183	6511	49°29'	7°30'
KRAMERHAUSLE	FARM	NT3692	8222	47°47'	9°29'	KRAMMEL	HILL	MA0402	6312	49°40'	7°40'
KRAMERHOF	FARM	MA7709	6218	49°44'	8°41'	KRAMMELSCMLAG	FRST	PV9796	6436	49°35'	11°44'
KRAMERHOF	FARM	L87354	4909	51°01'	7°11'	KRAMMENSCHNEIDER	FARM	MC6856	4017	51°57'	8°32'
KRAMERHOF	FARM	NT6698	8125	47°50'	9°53'	KRAMMER-W.	FRST	UR2005	6341	49°40'	12°31'
KRAMERHÜBL	HILL	UR0118	6239	49°47'	12°14'	KRAMMERSKREUZ	AN	NV6563	6625	49°19'	9°53'
KRAMERHÜGL	FARM	VP0794	7348/49	48°41'	13°44'	KRAMMG	AN	MA2827	6113	49°53'	8°00'
KRAMERÖOEN	FARM	VP0185	7348/49	48°37'	13°40'	KRAMMOOS	FARM	PU3210	8030	47°56'	10°46'
KRAMERPLATEAU WEG	TRL	PT5461	8532	47°29'	11°02'	KRAM	FARM	MC1469	3912	52°04'	7°45'
KRAMERPLATEAU-WG.	TRL	PT5663	8432	47°30'	11°04'	KRAMPAUL S.M.	MILL	M82087	4613	51°20'	7°51'
KRAMERS	FARM	NU6207	8025	47°55'	9°50'	KRAMPE	FARM	MC0240	4111	51°48'	7°35'
KRAMERS PFAO SCHN.	ROAD	MA6332	6016	49°56'	8°29'	KRAMPE	FARM	MC3942	4114	51°49'	8°07'
KRAMERS-B.	HILL	N85784	4624	51°18'	9°49'	KRAMPE	FARM	MC2765	3913	52°02'	7°56'
KRAMERS-B.	HILL	PC1887	3730	52°13'	10°44'	KRAMPE	FARM	LC8862	3910	52°00'	7°22'
KRAMERS-B.	HILL	LV7945	6810	49°09'	7°20'	KRAMPE	FARM	MC4279	3814	52°09'	8°09'
KRAMERS-B.	HILL	LV6570	6608	49°22'	7°08'	KRAMPELMOLZ	FRST	UQ5167	6643	49°20'	12°57'
KRAMERS-B.	HILL	LV9178	6510	49°27'	7°30'	KRAMPELMÜHLE	MILL	PV8834	6935	49°02'	11°34'
KRAMERS-B.	HILL	LV9178	6510	49°27'	7°30'	KRAMPENHAUS	FARM	L85884	4707	51°17'	6°55'
KRAMERS-GRO.	VAL	NA1336	6021	49°59'	9°11'	KRAMPENHÖHE	POPL	L88444	5010	50°56'	7°21'
KRAMERS-KPF.	HILL	MA1079	5612	50°21'	7°44'	KRAMPERCH	AN	LA4919	6107	49°48'	6°54'
KRAMERS-M.	MILL	NA4183	5523	50°24'	9°35'	KRAMPERCH	AN	UQ6326	7044	48°58'	13°08'
KRAMERS-T.	VAL	NA3330	6022	49°55'	9°28'	KRAMPERCH	STRM	UQ6326	7044	48°58'	13°08'
KRAMERSBERG	FARM	NV5122	7024	48°57'	9°42'	KRAMPF	AN	NV1940	6821	49°07'	9°16'
KRAMERSBERG	AN	MU1656	7613	48°21'	7°52'	KRAMPF	FRST	NV0100	7220	48°45'	9°01'
KRAMERSBERG	HILL	N82208	5321	50°37'	9°19'	KRAMPF	FARM	UP4370	7543	48°28'	12°53'
KRAMERSBIRKIG	AN	NA5502	6324	49°40'	9°46'	KRAMPF	MT	LA3997	5406	50°30'	6°44'
KRAMERSBRUNN	BLDG	UQ8811	7146	48°50'	13°28'	KRAMPF	FARM	UN5075	8344	47°37'	13°00'
KRAMERSBÜHL	FRST	MU2049	7713	48°17'	7°55'	KRAMPF	FARM	UN3191	8242	47°45'	12°44'
KRAMERSCHALE	AN	MA4505	6315	49°42'	8°14'	KRAMPF	FRST	PV8795	6435	49°35'	11°35'
KRAMERSCHLAG	FRST	NV1147	6820	49°10'	9°09'	KRAMPF	FRST	NU6097	7224	48°43'	9°49'
KRAMERSCHLAG	POPL	VP1185	7348/49	48°37'	13°47'	KRAMPF	MILL	M86866	4817	51°09'	8°32'
KRAMERSCHOPF	MT	UQ3538	6942	49°04'	12°44'	KRAMPF	HILL	UQ0993	6440	50°22'	12°22'
KRAMERSDORF	POPL	VP0091	7347	48°40'	13°38'	KRAMPF	AN	LA0523	6103	49°50'	6°17'
KRAMERSDORF	POPL	PA3732	6031	49°55'	10°55'	KRAMPF	FRST	MT0984	8212	47°42'	7°47'
KRAMERSGRUND	AN	NV2545	6822	49°09'	9°20'	KRAMPF	FARM	LC6368	3908	52°03'	7°00'
KRAMERSGRUND	VAL	M88260	4918	51°05'	8°44'	KRAMPF	POPL	TQ9973	6639	49°23'	12°14'
KRAMERSHAI	AN	PC1333	4229	51°44'	10°38'	KRAMPF	POPL	LC9328	7642	48°21'	12°44'
KRAMERSHÄUSCHEN	POPL	LV5457	6708	49°15'	6°59'	KRAMPF	FARM	MC4940	4115	51°48'	8°16'
KRAMERSHF.	FARM	MU3144	7714	48°15'	8°04'	KRAMPF	FARM	MC1342	4112	51°49'	7°44'
KRAMERSHF.	FARM	MU4246	7715	48°16'	8°13'	KRAMPF	FARM	LC8620	4310	51°37'	7°21'
KRAMERSHOF	FARM	PV2632	6930	49°02'	10°43'	KRAMPF	FARM	MC5257	4015	51°58'	8°18'
KRAMERSHOF	FARM	L85495	4607	51°23'	6°54'	KRAMPF	HILL	M88985	4619	51°19'	8°50'
KRAMERSHOLZ	FRST	PA0858	5829	50°10'	10°31'	KRAMPF	POPL	L87573	4709	51°12'	7°13'
KRAMERSHOLZ	FRST	PA2963	5730	50°12'	10°49'	KRAMPF	FARM	LC2312	4404	51°32'	6°27'
KRAMERSKOTTEN	FARM	MC1872	3912	52°05'	7°48'	KRAMPF	FARM	LC2509	4404	51°30'	6°29'
KRAMERSKUPPE	MT	N84135	5123	50°52'	9°35'	KRAMPF	STRM	L80680	4703	51°14'	6°13'
KRAMERSLOCH	FARM	NA6095	5425	50°30'	9°51'	KRAMPF	BLDG	MD4890	2815	53°09'	8°13'
KRAMERSMÜHLE	MILL	LA8258	5810	50°10'	7°21'	KRAMPF	AN	L88497	4510	51°25'	7°20'
KRAMERSPIITZ	MT	PT5463	8432	47°30'	11°03'	KRAMPF	FARM	LC9032	4203	51°42'	6°14'
KRAMERSRAIN	AN	NV4272	6523	49°24'	9°35'	KRAMPF	POPL	L80680	4703	51°14'	6°13'
KRAMERSRAIN	AN	NV5698	6324	49°38'	9°47'	KRAMPF	POPL	NE1339	2321	53°36'	9°12'
KRAMERSREUTE	FRST	NV5828	6924	49°00'	9°47'	KRAMPF	OAM	LC3437	4205	51°45'	6°35'
KRAMERSRUHE	SQ	PA6923	6134	49°50'	11°21'	KRAMPF	AN	MT7383	8217	47°42'	8°38'
KRAMERSSEELE	AN	NV7545	6826	49°09'	10°02'	KRAMPF	POPL	L87473	4809	51°12'	7°12'
KRAMERSTAL	VAL	MU1656	7613	48°21'	7°52'	KRAMPF	MILL	L87573	4709	51°12'	7°13'
KRAMERSTANNEN	FRST	MO1745	3212	52°45'	7°46'	KRAMPF	POPL	ME3517	2514	53°24'	8°01'
KRAMERSTEEN	POPL	NF4459	1324	54°41'	9°41'	KRAMPF	FARM	ME3516	2614	53°23'	8°01'
KRAMERSTEIG	TRL	PT5464	8432	47°31'	11°03'	KRAMPF	FARM	MC5527	4316	51°41'	8°21'
KRAMERSTEIN	FRST	MA5175	5615	50°19'	8°19'	KRAMPF	POPL	NE1451	2221	53°42'	9°13'
KRAMERSTEIN	ROCK	MU5095	7215	48°42'	8°19'	KRAMPF	STRM	L80779	4703	51°14'	6°14'
KRAMERSWAND	FRST	N88014	5326	50°40'	10°08'	KRAMPF	MT	PV8553	6735	49°12'	11°32'

NAME	DESIGNATION	GRID REF.	SHEET NO.	LAT.	LONG.	NAME	DESIGNATION	GRID REF.	SHEET NO.	LAT.	LONG.
KRANEWITSBÜGEL	FRST	PV6522	7033	48°56'	11°15'	KRANZLACHE	MDW	MA6818	6117	49°49'	8°34'
KRANEWITT-B.	HILL	UQ4246	6843	49°09'	12°50'	KRANZLACHER WEG	ROAD	MV6896	6317	49°37'	8°34'
KRANEWITT-B.	HILL	UQ3856	6742	49°14'	12°46'	KRANZLACHER WEG	ROAD	MV6793	6417	49°35'	8°32'
KRANEWITTKREUZ	FRST	PA9602	6336	49°38'	11°43'	KRÄNZLESBERG	HILL	NU8887	7328	48°38'	10°20'
KRANGE	POPL	LC7311	4409	51°32'	7°10'	KRANZLHUB	FARM	UP3866	7542	48°26'	12°49'
KRANICH-B.	RDGE	QA1528	6137	49°52'	11°59'	KRANZLH-GR.	STRM	TQ9061	6738	49°16'	12°07'
KRANICH-T.	LAKE	PC0915	4429	51°34'	10°34'	KRANZLSTEIN	CL IF	UN3787	8242	47°43'	12°50'
KRANICHER WASSERLAUF	COND	NC9245	4128	51°51'	10°20'	KRANZMAAR	FARM	LB4936	5107	50°51'	6°51'
KRANICHER-T.	POND	NC9246	4128	51°51'	10°20'	KRANZMANN	FARM	MC6555	4016	51°57'	8°29'
KRANICHLACHE	AN	MA6803	6317	49°41'	8°34'	KRANZWOOG	MDW	MV0644	6812	49°08'	7°43'
KRANICHS-B.	MT	NC8946	4127	51°51'	10°17'	KRAP	FARM	MC2639	4213	51°48'	7°56'
KRANICHS-B.	HILL	NB5352	4924	51°01'	9°46'	KRAPEL	MILL	KB9111	5302	50°37'	6°03'
KRANICHSBERG	AN	NV0077	6520	49°27'	9°00'	KRAPENDORF	POPL	MD3455	3114	52°50'	8°01'
KRANICHSSEERABEN	DTCH	PV6677	6533	49°25'	11°17'	KRAPENDORFERKÄMPE	AN	MD3554	3114	52°50'	8°02'
KRANICHSMOOR	MRSH	PD1011	3529	52°26'	10°37'	KRAPF	FARM	TN8189	8238	47°43'	12°05'
KRANICHSTEIN	AN	PC0914	4429	51°34'	10°34'	KRAPF	FARM	MD4824	3415	52°34'	8°14'
KRANICHSTEIN	RSTA	MA7728	6018	49°54'	8°41'	KRAPF-B.	HILL	NB6542	5025	50°56'	9°55'
KRANICHSTEINER ALLEE	ST	MA7929	6018	49°55'	8°43'	KRAPFEN	MT	NV0338	6820	49°06'	9°02'
KRANICHSTEINER FELD S.	ROAD	MA7726	6118	49°53'	8°41'	KRAPFEN-B.	HILL	MV3235	6914	49°04'	8°04'
KRANICHSTEINER MÜHLEWEG	ROAD	MA7727	6118	49°54'	8°41'	KRAPFEN-KAR	GRAGE	PT7863	8534	47°30'	11°22'
KRANICHSTEINER STRASSE	ROAD	MA7727	6118	49°54'	8°41'	KRAPFEN-KAR-SP	PEAK	PT7862	8534	47°29'	11°22'
KRANICHWIESENÄCKER	AN	MV5945	6816	49°09'	8°26'	KRAPFENAU	POPL	NV9943	6828	49°08'	10°21'
KRANIKA	FARM	NE9146	2328	53°39'	10°23'	KRAPFENBERG	FARM	UP3763	7542	48°24'	12°48'
KRÄNK	POPL	UQ7919	7046	48°55'	13°21'	KRAPFENHAU	FRST	NV2836	6922	49°05'	9°23'
KRÄNKEL	POPL	LB8912	5310	50°39'	7°26'	KRAPFENKLINGE	VAL	NV2836	6922	49°05'	9°23'
KRANKENBR.	WELL	NV7105	7225	48°48'	9°58'	KRAPFENREUT	POPL	NU3998	7223	48°44'	9°32'
KRÄNKENBRÜHL	FRST	NU1500	8121	47°51'	9°12'	KRAPFENSCHLAG	FRST	NA3826	6123	49°53'	9°32'
KRANKENHAGEN	POPL	NC0578	3820	52°09'	9°04'	KRAPFHURST	AN	MU2896	7214	48°43'	8°01'
KRANKENHAGEN	POPL	NC0676	3820	52°08'	9°05'	KRAPFLHOF	FARM	UQ2078	6541	49°26'	12°31'
KRANKENHALDE	AN	NT2091	8221	47°46'	9°16'	KRÄPFLINS	FARM	NU9506	8027	47°54'	10°16'
KRANKENHAUS HETZELSTIFT	HOSP	MV3866	6614	49°21'	8°09'	KRAPOL	FARM	KB8915	5302	50°39'	6°01'
KRANKENMOOS	MRSH	PT1087	8228	47°44'	10°28'	KRAPPEBERG	AN	NV8840	6827	49°06'	10°13'
KRANKENWALD	FRST	LV4595	6407	49°35'	6°52'	KRÄPPEL	AN	MV5390	6416	49°34'	8°21'
KRANKER HINRICH	DTCH	NE9001	2728	53°15'	10°21'	KRÄPPEL-B.	SLP	MB2231	5113	50°49'	7°53'
KRÄNKINGEN	RUIN	MT5975	8316	47°38'	8°27'	KRAPPEN	FRST	NB0515	5320	50°41'	9°04'
KRÄNKLESHÖFLE	POPL	NU7110	8025	47°56'	9°57'	KRAPPEN	FRST	HU8094	7218	48°42'	8°44'
KRANLUCKEN	POPL	NB7017	5225	50°42'	9°59'	KRAPPEN	AN	NV5062	6624	49°18'	9°41'
KRANLUCKEN	POPL	NB7016	5325	50°41'	9°59'	KRAPPEN-B.	HILL	MV4064	6615	49°19'	8°10'
KRANÖCHEL	HILL	MB3549	5014	50°59'	8°04'	KRAPPEN-B.	HILL	MB8914	5319	50°41'	8°50'
KRANSBERG	POPL	MA7177	5617	50°21'	8°35'	KRAPPEN-B.	HILL	MBV043	6811	49°08'	7°38'
KRANSBERG	RUIN	NV6222	7025	48°57'	9°51'	KRAPPENÄCKER	AN	NV6152	6725	49°13'	9°50'
KRANSBERG	MT	NV6222	7025	48°57'	9°51'	KRAPPENÄCKER	AN	NV2541	6822	49°07'	9°20'
KRANSBURG	POPL	ME7551	2217	53°42'	8°37'	KRAPPENÄCKER	AN	NV1457	6721	49°16'	9°11'
KRANSMOOR	POPL	ME8115	2618	53°23'	8°43'	KRAPPENÄCKER	AN	NV0354	6720	49°14'	9°02'
KRANSTEIN	HILL	MA2698	5413	50°32'	7°58'	KRAPPENÄCKER	AN	NV7845	6826	49°09'	10°04'
KRANT-B.	HILL	NC9607	4428	51°30'	10°23'	KRAPPENBAUM	AN	NV4177	6523	49°27'	9°34'
KRANTEL-BR.	SPRG	UQ9512	7147	48°51'	13°34'	KRAPPENBAUM	AN	NV1762	6621	49°19'	9°14'
KRANTEL-W.	MDW	UQ9413	7147	48°52'	13°33'	KRAPPENBERG	FRST	NV6559	6725	49°17'	9°53'
KRANZ	MT	LV2590	6405	49°32'	6°35'	KRAPPENBERG	AN	NV0530	6920	49°01'	9°04'
KRANZ	FRST	MU3472	7514	48°30'	8°07'	KRAPPENBR.	SPRG	NV6156	6725	49°15'	9°50'
KRANZ BACH	STRM	PT7062	8533	47°29'	11°16'	KRAPPENBUCKEL	AN	MV5202	7216	48°46'	8°21'
KRANZ SCHN.	ROAD	NV0397	6320	49°37'	9°02'	KRAPPENBÜHL	AN	MU6934	7817	48°09'	8°35'
KRANZ-B.	MT	UQ5663	6744	49°18'	13°01'	KRAPPENFELS	ROCK	MV2452	6713	49°13'	7°58'
KRANZ-B.	MT	NC8258	4027	51°58'	10°11'	KRAPPENFELS	CL IF	LV9840	6811	49°06'	7°36'
KRANZ-B.	RDGE	NC6161	4025	52°00'	9°53'	KRAPPENFELSEN	CL IF	MV2457	6713	49°16'	7°58'
KRANZ-BR.	SPRG	NA1536	6021	49°59'	9°13'	KRAPPENFELSEN	CL IF	NV1334	6921	49°03'	9°11'
KRANZ-M.	HILL	MB8040	5018	50°55'	8°43'	KRAPPENGRUND	AN	NV1568	6621	49°22'	9°13'
KRANZBACH	STRM	LA1028	6104	49°52'	6°21'	KRAPPENHOF	EST	PA2639	6030	49°59'	10°46'
KRANZBERG	POPL	PV9364	7535	48°24'	11°37'	KRAPPENHOFEN	POPL	PV9349	6835	49°10'	11°39'
KRANZBERG	FRST	NV3686	6423	49°31'	9°30'	KRAPPENHOLZ	FRST	NV5347	6824	49°10'	9°44'
KRANZBERG	FARM	PV9880	7436	48°32'	11°41'	KRAPPENKANZEL	SHR	MV8283	6418	49°30'	8°45'
KRANZBG. KOGEL	MT	UN3185	8342	47°42'	12°45'	KRAPPENKANZEL	SO	MV8283	6518	49°30'	8°45'
KRANZBICHL	FARM	UN4974	8344	47°36'	12°59'	KRAPPENKLINGE	VAL	NV4239	6823	49°06'	9°35'
KRANZBICHL	FARM	UN5077	8344	47°38'	13°00'	KRAPPENKOPF	HILL	MV5447	6816	49°10'	8°22'
KRANZBÜHL	HILL	PV4606	8131	47°53'	10°57'	KRAPPENKÖPPEL	AN	MB8602	5418	50°34'	8°48'
KRANZDELL	VAL	LV9380	6511	49°28'	7°31'	KRAPPENKÜCHE	AN	NV2126	7021	48°59'	9°17'
KRANZED	FARM	TP9381	7439	48°33'	12°11'	KRAPPENLOCH	FRST	MV4707	7115	48°49'	8°17'
KRANZEGG	POPL	NT9971	8427	47°35'	10°19'	KRAPPENLOCH	GRGE	MU5759	7616	48°23'	8°25'
KRANZEGGER-BACH	STRM	NT9972	8427	47°36'	10°19'	KRAPPENROTH	POPL	PA5157	5832	50°09'	11°07'
KRANZEL	HILL	PT9099	8135	47°49'	11°32'	KRAPPENSCHLAG	FRST	MA6120	6116	49°50'	8°28'
KRANZER	FARM	PT9285	8335	47°41'	11°34'	KRAPPENWALD	FRST	NV0680	6520	49°28'	9°05'
KRANZERHOF	FARM	LB3297	4505	51°24'	6°35'	KRAPPERT	AN	LA3591	5506	50°27'	6°41'
KRANZES	POPL	LB0159	4902	51°03'	6°10'	KRAPPHOF	FARM	NE7824	2527	53°27'	10°10'
KRANZGEN	STRM	MB4274	4715	51°13'	8°10'	KRAPPN	FRST	UQ3645	6842	49°08'	12°45'
KRANZGEN	DTCH	MB4175	4714	51°13'	8°10'	KRAPU	MT	LA0371	5703	50°15'	6°14'
KRANZHALDENBR.	WELL	NU3291	7322	48°40'	9°26'	KRARENDIECK	FARM	MC4184	3714	52°12'	8°08'
KRANZHOF	FARM	MD9114	3519	52°29'	8°52'	KRÄRSCHREI	MDW	MV6050	6716	49°12'	8°27'
KRANZHOFEN	AN	PV9548	6836	49°09'	11°41'	KRAS	FARM	LC5864	3907	52°00'	6°56'
KRANZHORN	PEAK	TN8887	8239	47°42'	12°10'	KRÄS	FARM	LB2188	4604	51°19'	6°26'
KRANZHORN-A.	BLDG	TN8987	8239	47°42'	12°11'	KRASBERG	POPL	NV6121	7025	48°56'	9°50'
KRANZKNOGL	MT	UN3284	8342	47°41'	12°46'	KRASBUTTER	FARM	MC0031	4211	51°43'	7°33'
KRANZKOGEL	MT	UN3077	8342	47°37'	12°44'	KRASEMANN	FARM	LC5268	3907	52°03'	6°50'
KRANZKOPF	MT	MU2323	7913	48°03'	7°58'	KRASENBRIK	FARM	LC3241	4205	51°48'	6°34'
KRANZL	FARM	TN9596	8239	47°47'	12°16'	KRASENBUSCH	FARM	NE6229	2425	53°30'	9°56'

NAME	DESIG-NATION	GRID REF.	SHEET NO.	LAT.	LONG.	NAME	DESIG-NATION	GRID REF.	SHEET NO.	LAT.	LONG.
KRASHOLZ	FRST	LA5425	6107	49°52'	6°58'	KRATZER	PEAK	NT9940	8627	47°18'	10°19'
KRASNICE	POPL	UQ5072	6643	49°23'	12°56'	KRATZER	MT	UQ1386	6440	49°30'	12°25'
KRASPEN	FRST	PUI367	7524	48°27'	10°32'	KRATZER JOCH	PASS	NT9939	8627	47°18'	10°19'
KRASS	FARM	MC0059	4011	51°58'	7°32'	KRATZERACH	POPL	NT4382	8323	47°41'	9°34'
KRASSACH	STRM	PA6051	5933	50°05'	11°14'	KRATZERHOF	FARM	NU5797	7224	48°43'	9°46'
KRASSACH	POPL	PA6149	5933	50°04'	11°15'	KRATZERHOF	FARM	PU2596	7230	48°42'	10°42'
KRASSACHER MÜHLE	MILL	PA6148	5933	50°04'	11°15'	KRATZERHÖFLE	FARM	NU5797	7224	48°43'	9°46'
KRASSBRONN	POPL	NV9127	7027	48°59'	10°14'	KRATZERHOLZ	FRST	TQ9647	6839	49°08'	12°12'
KRASSEN-B.	HILL	M85097	4515	51°25'	8°17'	KRATZERIMBACH	FARM	QU0472	7536	48°28'	11°46'
KRASSMÜLLER	FARM	MC1447	4112	51°52'	7°45'	KRATZERRAUM	FRST	UR2128	6141	49°53'	12°31'
KRASSOLZHEIM	POPL	NV9896	6328	49°36'	10°22'	KRATZERT	FRST	MV9981	6519	49°29'	8°59'
KRASTEL	POPL	LA8445	5910	50°03'	7°23'	KRATZERT	AN	NV0557	6720	49°16'	9°04'
KRÄTEL-B.	HILL	P00327	3429	52°35'	10°31'	KRATZERT	AN	MA8693	5518	50°29'	8°48'
KRÄTEN-B.	HILL	MB7378	4717	51°15'	8°37'	KRATZERT	AN	PT2668	8430	47°33'	10°40'
KRÄTENÄCKER	AN	MA5702	6316	49°40'	8°24'	KRATZERWEG	AN	NB0109	5320	50°38'	9°01'
KRÄTENBACH	STRM	NV5217	7024	48°54'	9°43'	KRATZGRUBE	POPL	MB0323	5211	50°45'	7°38'
KRÄTENBACH	STRM	NV4236	6923	49°04'	9°34'	KRATZMAHN	FARM	QU0476	7436	48°30'	11°46'
KRÄTENBACHS-B.	HILL	LV5189	6407	49°32'	6°56'	KRATZMECKE	FRST	LA7695	5509	50°30'	7°15'
KRÄTERS-B.	MT	NB3720	5223	50°44'	9°31'	KRATZMÖHLE	FARM	PV2505	7230	48°47'	10°42'
KRÄTERSLOCH	VAL	NB3620	5223	50°44'	9°31'	KRATZKOPF	HILL	LB9490	4610	51°21'	7°29'
KRÄTSEWEIHER	MOW	NU5125	7924	48°05'	9°41'	KRATZKÖPFERHOF	BLDG	MA0277	5611	50°20'	7°37'
KRÄTIS	FARM	NU5716	8024	48°00'	9°46'	KRATZL-M.	HILL	PT7289	8233	47°44'	11°17'
KRÄTLEMÜHLBACH	STRM	MU9606	8019	47°54'	8°57'	KRATZMÜHLE	FARM	PV7930	6934	49°00'	11°27'
KRÄTLEMÜHLHÖFE /VORM.DREIHFFE/	POPL	MU9607	8019	47°55'	8°57'	KRATZPOTT	FARM	LB5482	4707	51°16'	6°55'
KRATO	FARM	MC8096	3618	52°18'	8°43'	KRATZPOTT	FARM	LB5076	4707	51°13'	6°51'
KRATSCHIED	MT	LA8024	6110	49°51'	7°20'	KRATZSCHER WEIHER	LAKE	MV5682	6516	49°29'	8°23'
KRATT	FARM	NF6046	1425	54°33'	9°56'	KRATZTAL	VAL	PC0132	4228	51°44'	10°28'
KRATT	FRST	NE7944	2327	53°38'	10°11'	KRATZTEUTMEN	HILL	NB7556	4926	51°03'	10°04'
KRÄTTENÄCKER	AN	NU3293	7322	48°41'	9°26'	KRATZWALO	FRST	MA9785	5519	50°25'	8°58'
KRÄTTENBERG	POPL	NU7408	8026	47°55'	9°59'	KRAU	FARM	NF2143	1421	54°32'	9°19'
KRÄTTENBURG	RUIJN	NU6504	8125	47°53'	9°52'	KRAU	AN	LA5428	6107	49°53'	6°58'
KRÄTTENHALDE	FRST	NV5317	7024	48°54'	9°43'	KRAU-B.	HILL	LA2688	5505	50°25'	6°33'
KRÄTTENWEILER	POPL	NU6505	8125	47°54'	9°52'	KRAUBURG	FARM	UP2331	7841	48°06'	12°37'
KRÄTTSTÄLE	AN	MU8678	7418	48°33'	8°49'	KRÄUCHELWIESEN	MOW	NV6051	6724	49°12'	9°49'
KRÄTTMAUS	POPL	NF1778	1121	54°51'	9°16'	KRAUCHENWIES	POPL	NU1818	7921	48°01'	9°14'
KRÄTTKOPPEL	FRST	NE7477	2026	53°56'	10°08'	KRAUDORF	POPL	LB0054	4902	51°00'	6°09'
KRÄTTLESCHAU	FRST	NU6327	7925	48°06'	9°51'	KRAUGERT	AN	NU9160	7627	48°23'	10°14'
KRÄTTLIMACHER	AN	MT5983	8216	47°42'	8°27'	KRAULGARTENHOLZ	FARM	UQ3132	6942	49°01'	12°41'
KRÄTTREDDER	POPL	NF5441	1425	54°31'	9°50'	KRAULS-M.	MILL	LA5444	5907	50°02'	6°58'
KRATZ	POPL	MU0375	7412	48°31'	7°41'	KRAUMENHAUS	FARM	LB5581	4707	51°16'	6°55'
KRATZ B.	MT	NB0009	5320	50°38'	9°00'	KRAUNEN-B.	HILL	LA7802	6309	49°39'	7°19'
KRATZ-B.	HILL	NB8370	4827	51°10'	10°11'	KRAUS	POPL	LB1034	5103	50°50'	6°18'
KRATZ-B.	HILL	LA7059	5809	50°10'	7°11'	KRAUS-B.	MT	LA6902	6309	49°39'	7°11'
KRATZ-B.	STRM	NA4999	5424	50°32'	9°41'	KRAUS-B.	MT	LA6299	5408	50°32'	7°03'
KRATZ-B.	HILL	NC5959	4025	51°59'	9°52'	KRAUS-B.	MT	MC9601	4519	51°28'	8°56'
KRATZ-B.	HILL	NB5008	5324	50°37'	9°43'	KRAUSBÄUMCHEN	MONU	MA6765	5717	50°14'	8°32'
KRATZ-M.	MILL	NB8370	4827	51°10'	10°11'	KRAUSBÄUMCHEN	MONU	MA6280	5616	50°22'	8°28'
KRATZ-S.	POND	UP0326	7940	48°03'	12°22'	KRAUSBÄUMCHENSCHNEISE	ROAD	MA6765	5717	50°14'	8°32'
KRATZBERG	POPL	LB7274	4709	51°12'	7°10'	KRAUSBUCH	MONU	LA2163	5804	50°11'	6°29'
KRATZBERG	FARM	UP0225	7940	48°03'	12°20'	KRAUSBUCH	MONU	MA5082	5615	50°23'	8°18'
KRATZBORN	AN	MA3637	6014	49°59'	8°07'	KRAUSBUCH	FARM	MC0795	3711	52°18'	7°38'
KRATZBÜHEL	HILL	UP0326	7940	48°03'	12°22'	KRAUSE	ISL	MA2136	6013	49°58'	7°54'
KRÄTZE	POPL	ND7712	3526	52°27'	10°08'	KRAUSE AUE	MONU	MC8889	3718	52°15'	8°49'
KRÄTZE-B.	STRM	QA0543	5937	50°00'	11°52'	KRAUSEBIRNBAUM	AN	MA3635	6014	49°58'	8°07'
KRÄTZE-B.	MT	MB4322	5215	50°45'	8°11'	KRAUSEBUCH	AN	MA5285	5515	50°25'	8°19'
KRÄTZE-B.	STRM	QA0541	6037	49°59'	11°52'	KRAUSEHOLZ	FARM	M86279	4716	51°16'	8°28'
KRÄTZECKE	FRST	PC0132	4228	51°44'	10°28'	KRAUSEN	POPL	LB6272	4808	51°11'	7°02'
KRÄTZEHÜGEL	HILL	QA0641	6037	49°59'	11°53'	KRAUSEN-B.	MT	PA9968	5736	50°14'	11°47'
KRÄTZELRAUTM	FARM	PT6856	8533	47°26'	11°14'	KRAUSEN-GRÖ.	GRGE	NA2422	6122	49°51'	9°20'
KRÄTZELSCHNEID	ROGE	UN1890	8241	47°44'	12°34'	KRAUSEN-W.	POND	TR8740	6038	49°58'	12°02'
KRÄTZEMICH	FRST	LB6300	5408	50°32'	7°04'	KRAUSENBACH	POPL	NA2423	6122	49°51'	9°20'
KRÄTZEN	AN	LA8948	5910	50°04'	7°27'	KRAUSENBACH	POPL	NA2323	6121	49°51'	9°19'
KRÄTZEN	FARM	UP0363	7640	48°23'	12°20'	KRAUSENBACH	STRM	PA4553	5832	50°07'	11°02'
KRÄTZEN SCHN.	ROAD	MA7337	6017	49°59'	8°37'	KRAUSENBACHER FORST	FRST	NA2525	6122	49°53'	9°21'
KRÄTZEN-B.	MT	MB5345	5016	50°57'	8°20'	KRAUSENBACHHOFEN	POPL	PA3205	6331	49°41'	10°50'
KRÄTZEN-B.	STRM	MA5675	5616	50°19'	8°23'	KRAUSENBACH	MT	PA4752	5832	50°06'	11°04'
KRÄTZENBACH	POPL	MA5675	5616	50°19'	8°23'	KRAUSENBACH	POPL	NB2326	5221	50°47'	9°20'
KRÄTZENBERG	FARM	MF8125	1618	54°22'	8°43'	KRAUSENBRÜCKE	AN	MV9674	6519	49°25'	8°56'
KRÄTZENBERG	AN	MV8156	6718	49°15'	8°44'	KRAUSENMOF	FARM	NV6809	7125	48°50'	9°56'
KRÄTZENBERG	FRST	NU1547	7721	48°17'	9°12'	KRAUSENHOLZ	FRST	NV8817	7027	48°54'	10°12'
KRÄTZENBURG	POPL	LA9660	5811	50°11'	7°32'	KRAUSENHOLZ	FRST	PA5079	5632	50°21'	11°07'
KRÄTZENBURGER B.	HILL	LA9660	5811	50°11'	7°32'	KRAUSENÖ	FARM	UQ2579	6541	49°26'	12°35'
KRÄTZENHALDE	AN	NU6751	7625	48°18'	9°54'	KRAUSENTAL	VAL	NV0346	6820	49°10'	9°02'
KRÄTZENROTT	AN	MA8934	6019	49°57'	8°51'	KRAUSER	FARM	PT1897	8129	47°49'	10°35'
KRÄTZENSCHNEIDER	FARM	PT4489	8231	47°44'	10°55'	KRAUSERHOF	FARM	LB3679	4705	51°14'	6°39'
KRÄTZENSTEIN	SCRB	NT8764	8426	47°31'	10°10'	KRAUSES BÄUMCHEN	POPL	LC6400	4508	51°26'	7°02'
KRÄTZENTAL	VAL	NCB744	4127	51°50'	10°16'	KRAUSFICHTE	MONU	MA5579	5616	50°22'	8°22'
KRÄTZENTAL	VAL	NV9002	7227	48°46'	10°13'	KRAUSHÖLZ	AN	NB1937	5121	50°53'	9°16'
KRATZER	FRST	PUI462	7529	48°24'	10°32'	KRAUSKÖPFCHEN	MT	LA2458	5805	50°09'	6°32'
KRATZER	FRST	NU5797	7224	48°43'	9°46'	KRAUSÖD	FRST	QV1690	6437	49°31'	11°59'
KRATZER	HILL	PA7207	6334	49°41'	11°23'	KRAUS5-M.	MILL	NU4092	6415	49°35'	8°10'
KRATZER	FARM	PU3898	7231	48°43'	10°53'	KRAUSSENKLINGE	MDW	NV6271	6625	49°23'	9°51'
KRATZER	FARM	NT5884	8224	47°42'	9°46'	KRAUSSTEIN	MONU	MV8171	6618	49°23'	8°44'
KRATZER	MT	UN3982	8343	47°40'	12°52'	KRAUT B.	STRM	MV4491	6415	49°34'	8°14'

NAME	DESIGNATION	GRID REF.	SHEET NO.	LAT.	LONG.	NAME	DESIGNATION	GRID REF.	SHEET NO.	LAT.	LONG.
KRAUT STRASSE	ROAD	MA8530	6018	49°55'	8°47'	KRAUTLOCH	POND	ME9578	2019	53°57'	8°55'
KRAUT STRASSE	ROAD	MA8830	6019	49°55'	8°50'	KRAUTLÖFFEL	AN	NT2797	8122	47°50'	9°22'
KRAUT-B.	MT	MB5843	5016	50°56'	8°24'	KRAUTLOMER	FARM	UP7281	7445	48°34'	13°16'
KRAUT-B.	SLP	NA7098	5425	50°32'	9°59'	KRAUTLOIER	FARM	UN0982	8340	47°40'	12°28'
KRAUT-B.	HILL	MC9412	4419	51°33'	8°55'	KRAUTLOSER	AN	NV1722	7021	48°57'	9°14'
KRAUT-BR.	WELL	PA3376	5631	50°19'	10°52'	KRAUTMÜHLE	MILL	KB9628	5202	50°46'	6°07'
KRAUT-KPF.	MT	MC8100	4518	51°27'	8°44'	KRAUTOSTHEIM	POPL	PV0092	6428	49°34'	10°23'
KRAUT-M.	POND	TR9700	6339	49°37'	12°11'	KRAUTRAIN	AN	NU1880	7421	48°34'	9°14'
KRAUTÄCKER	AN	NB9922	5219	50°45'	8°59'	KRAUTRÜTI	AN	NT6993	8217	47°47'	8°35'
KRAUTÄCKER	AN	NV6935	6925	49°04'	9°56'	KRAUTSANO	SCRB	MD6992	2817	53°11'	8°32'
KRAUTÄCKER	AN	MA5701	6316	49°40'	8°24'	KRAUTSANO	POPL	NE2556	2222	53°45'	9°23'
KRAUTÄCKER	AN	NU1375	7421	48°32'	9°11'	KRAUTSANO	AN	NE2455	2222	53°45'	9°22'
KRAUTBACH	FRST	MT2898	8114	47°50'	8°02'	KRAUTSANOER BINNENELBE	STRM	NE2454	2222	53°44'	9°22'
KRAUTBERG	AN	NV8041	6826	49°07'	10°06'	KRAUTSCHEID	POPL	LB8517	5210	50°42'	7°22'
KRAUTBIERL	HILL	UQ2470	6641	49°21'	12°35'	KRAUTSCHEID	POPL	LA0949	5903	50°04'	6°20'
KRAUTBUCKEL	HILL	PV7907	7234	48°47'	11°26'	KRAUTSCHNEIOER	FARM	UN5382	8344	47°40'	13°02'
KRAUTOELL	VAL	LV9678	6511	49°27'	7°34'	KRAUTSCHÜSSEL	PM	NV1123	7020	48°58'	9°09'
KRAUTOBEL	VAL	MU2812	8014	47°57'	8°02'	KRAUTSEEHOLZ	FRST	PV0499	6328	49°38'	10°26'
KRAUTEL	FRST	NA4647	5923	50°04'	9°38'	KRAUTSEIFEN	FRST	MA0487	5511	50°26'	7°39'
KRAUTEL	FRST	UQ1188	6440	49°31'	12°23'	KRAUTSTANOE	SO	MA0970	7515	48°29'	8°19'
KRAUTEL	FRST	NA5144	5924	50°03'	9°43'	KRAUTTHAL	FARM	TP9235	7839	48°08'	12°12'
KRAUTELSBERG	FRST	NV9276	6519	49°26'	8°53'	KRAUTWEG	ROAD	NV0400	7220	48°45'	9°03'
KRAUTELSTEIN	ISL	UP8982	7447	48°35'	13°30'	KRAUTWEG	POPL	LB7556	4909	51°02'	7°13'
KRAUTENAU	FARM	NT5394	8224	47°48'	9°43'	KRAUTWEIHER	MDW	NU7618	7926	48°01'	10°01'
KRAUTENBACH	FARM	UP3013	8042	47°57'	12°43'	KRAUTWIESE	MDW	NT0882	8320	47°41'	9°07'
KRAUTENBERG	FARM	PU0012	8028	47°57'	10°20'	KRAUTWIESE	MOW	NA2809	6222	49°44'	9°23'
KRAUTENBERG	FARM	UP3013	8042	47°57'	12°43'	KRAUTWINKL	MILL	UR1409	6240	49°42'	12°25'
KRAUTENBÜHL	FRST	MU7103	8117	47°53'	8°37'	KRAUTWURMSOELLE	FRST	NB8223	5227	50°45'	10°10'
KRAUTER	MDW	NV3527	7022	49°00'	9°29'	KRAUTZE	POPL	P05073	3033	52°59'	11°14'
KRAUTER	AN	NU3750	7623	48°18'	9°30'	KRAWINKEL	AN	MU6264	7516	48°26'	8°29'
KRAUTER	AN	NU3259	7622	48°23'	9°26'	KRAWINKEL	POPL	LB8534	5110	50°51'	7°22'
KRAUTER-B.	DTCH	PT6776	8333	47°37'	11°13'	KRAWINKEL	POPL	MC8055	4018	51°57'	8°43'
KRAUTER-M.	MILL	MA7063	5717	50°13'	8°35'	KRAWINKEL	POPL	LB8271	4809	51°11'	7°19'
KRAUTERBRUNNENBERG	AN	NU7335	7825	48°10'	9°59'	KRAWINKEL	VAL	MB7291	4617	51°22'	8°36'
KRAUTERBÜHL	MT	NU2884	7322	48°36'	9°23'	KRAWINKLERBRÜCKE	POPL	LB8172	4809	51°11'	7°18'
KRAUTERL	FARM	UP4568	7543	48°27'	12°54'	KRAXELSTEIG	FARM	UN3998	8143	47°49'	12°51'
KRAUTERN	AN	MV9710	7119	48°51'	8°58'	KRAXEN	FARM	UP0019	8039	48°00'	12°19'
KRAUTERS-A.	PAST	PT0144	8628	47°20'	10°20'	KRAXENÖG.	FARM	UN5482	8344	47°40'	13°03'
KRAUTERT	FARM	UQ4720	7043	48°55'	12°55'	KRAXENÖST	FARM	UP3306	8142	47°53'	12°46'
KRAUTERTAL-B.	DTCH	QT2390	8237	47°43'	11°58'	KRAXENHÖFEN	POPL	TQ9314	7139	48°51'	12°11'
KRAUTFELO	AN	MA5831	6016	49°56'	8°25'	KRAXENMANN	ROCK	UQ0740	6940	49°05'	12°22'
KRAUTGÄROE	AN	MU6505	8017	47°54'	8°32'	KRAY	POPL	LC8110	4409	51°32'	7°17'
KRAUTGARTEN	AN	MA7354	5817	50°08'	8°37'	KRAY	POPL	LC6703	4508	51°28'	7°05'
KRAUTGARTEN	AN	NV9624	7027	48°58'	10°19'	KRAY	POPL	LC6603	4508	51°28'	7°04'
KRAUTGARTEN	FRST	NB4740	5024	50°55'	9°40'	KRAY-M.	MILL	LC7517	4409	51°35'	7°12'
KRAUTGARTEN	AN	MV6193	6416	49°35'	8°28'	KRAYENBRUCH	AN	ME3314	2613	53°22'	7°59'
KRAUTGARTEN	AN	MU6442	7717	48°14'	8°31'	KRAYERHOF	POPL	LA8089	5509	50°26'	7°19'
KRAUTGARTENBRUNNENB.	STRM	UP7195	7245	48°42'	13°15'	KRAYMÜHLE	MILL	UP4164	7543	48°24'	12°51'
KRAUTGARTENBÜHL	AN	MU6449	7717	48°18'	8°31'	KRAYN-B.	MT	NB7932	5126	50°50'	10°07'
KRAUTGARTENMAU	FRST	NU6575	7425	48°31'	9°53'	KRAYWINKEL	FARM	LC2609	4404	51°30'	6°29'
KRAUTGARTENMÄULE	FRST	NU9698	7227	48°44'	10°19'	KRAZÄCKER	AN	NV1717	7021	48°54'	9°14'
KRAUTGARTENMEIOE	AN	NV8823	7027	48°57'	10°12'	KRAZER	AN	NU3692	7322	48°41'	9°29'
KRAUTGARTENHOLZ	FRST	NV6368	6625	49°22'	9°52'	KREAZ WEG	ROAD	LC7158	4008	51°57'	7°07'
KRAUTGARTENHOLZ	FRST	NU8978	7427	48°33'	10°13'	KREBBERSHOF	FARM	LC1522	4304	51°37'	6°20'
KRAUTGARTENLINDE	MONU	NV9223	7027	48°57'	10°16'	KREBECK	POPL	NC7716	4426	51°35'	10°07'
KRAUTGARTENWEG	ROAD	PU4440	7731	48°12'	10°56'	KREBECKER ZGL.	KILN	NC7716	4426	51°35'	10°07'
KRAUTGÄRTLE	AN	NU0329	7820	48°07'	9°02'	KREBECKS-GR.	STRM	NC8215	4427	51°35'	10°11'
KRAUTGEWANN	FLO	MA9085	5519	50°25'	8°52'	KREBELSHOF	FARM	LB4958	4907	51°03'	6°51'
KRAUTHAUSEN	POPL	LB2327	5204	50°46'	6°29'	KREBEN	FRST	NU6088	7324	48°38'	9°49'
KRAUTHAUSEN	POPL	LB0125	5203	50°44'	6°11'	KREBEN	POPL	PV2478	6530	49°26'	10°43'
KRAUTHAUSEN	POPL	LB1839	5104	50°52'	6°25'	KREBEN	FARM	NT9553	8527	47°25'	10°16'
KRAUTHAUSEN	POPL	NB8952	4927	51°01'	10°16'	KREBEN	AN	NV4817	7023	48°54'	9°39'
KRAUTHAUSEN	POPL	NB6860	4925	51°05'	9°58'	KREBEN	AN	MV9602	7219	48°46'	8°57'
KRAUTHÄUSLE	FARM	MU5933	7816	48°09'	8°27'	KREBEN	MDW	NU0468	7520	48°28'	9°03'
KRAUTHEIM	POPL	NV4670	6623	49°23'	9°38'	KREBEN	AN	NU6391	7325	48°40'	9°52'
KRAUTHEIM	POPL	NA9226	6127	49°53'	10°17'	KREBEN	AN	MU9886	7319	48°38'	8°58'
KRAUTHEIM-BERG	POPL	NV4670	6623	49°23'	9°38'	KREBENWIESEN	MDW	NV3911	7123	48°51'	9°32'
KRAUTHEIM-TAL	POPL	NV4670	6623	49°23'	9°38'	KREBENWIESEN	MDW	NV3907	7123	48°49'	9°32'
KRAUTHEIM	POPL	KV9391	6402	49°32'	6°08'	KREBERWIESEN	MDW	NB8905	5427	50°35'	10°16'
KRAUTHOF	FARM	QT1098	8136	47°48'	11°49'	KREBS	POPL	NT7364	8425	47°31'	9°58'
KRAUTHOLZ	FRST	UQ6729	6945	49°00'	13°11'	KREBS	AN	MU0636	7812	48°10'	7°44'
KRAUTINGER BUCHE	MONU	NV4289	6423	49°33'	9°35'	KREBS B.	STRM	UQ7528	7045	48°59'	13°17'
KRAUTINGER WEG	ROAD	MV5315	7116	48°53'	8°22'	KREBS B.	STRM	MA9165	5719	50°14'	8°52'
KRAUTINSEL	ISL	UP0605	8140	47°52'	12°25'	KREBS BERG	MT	MA9574	5619	50°19'	8°56'
KRAUTKAPELLE	CHCH	PU6198	7233	48°43'	11°11'	KREBS M.	MILL	M88709	5318	50°38'	8°49'
KRAUTKASER-A.	BLDG	UN5172	8444	47°35'	13°01'	KREBS M.	MILL	MA3637	6014	49°59'	8°07'
KRAUTKASER-GR.	DTCH	UN5073	8444	47°36'	13°00'	KREBS SEE	LAKE	PT6276	8332	47°37'	11°10'
KRAUTKÖPFE	HILL	NC1174	3821	52°07'	9°10'	KREBS-B.	STRM	MA9355	5819	50°09'	8°54'
KRAUTLACHE	RUIJN	MV9275	6519	49°26'	8°53'	KREBS-B.	STRM	MA9354	5819	50°08'	8°54'
KRAUTLAND	FARM	LB0880	4703	51°14'	6°15'	KREBS-B.	STRM	MA9660	5819	50°11'	8°56'
KRAUTLBERG	AN	UQ3139	6942	49°05'	12°41'	KREBS-B.	HILL	MA0382	5611	50°23'	7°38'
KRAUTLE	FARM	NU6820	7925	48°02'	9°55'	KREBS-B.	STRM	QA0880	5637	50°20'	11°55'
KRAUTLESÄCKER	AN	NV4935	6924	49°04'	9°40'	KREBS-B.	STRM	PA9682	5636	50°21'	11°46'
KRAUTLESÄCKER	AN	NV1410	7121	48°51'	9°11'	KREBS-B.	STRM	PV7586	6434	49°30'	11°25'

NAME	DESIGNATION	GRID REF.	SHEET NO.	LAT.	LONG.	NAME	DESIGNATION	GRID REF.	SHEET NO.	LAT.	LONG.
KREBS-B.	STRM	UQ1194	6440	49°34'	12°23'	KREBSBACH	STRM	M8707	5318	50°37'	8°49'
KREBS-B.	STRM	PA5415	6232	49°46'	11°08'	KREBSBACH	STRM	MA9863	5719	50°13'	8°58'
KREBS-B.	STRM	UR2132	6041	49°55'	12°31'	KREBSBACH	STRM	MT1481	8313	47°41'	7°51'
KREBS-B.	STRM	M81498	4512	51°26'	7°46'	KREBSBACH	STRM	NT6176	8324	47°38'	9°49'
KREBS-B.	STRM	UQ6533	6944	49°02'	13°09'	KREBSBACH	STRM	NT6074	8324	47°37'	9°48'
KREBS-B.	STRM	UP1706	8141	47°53'	12°33'	KREBSBACH	STRM	MV4506	7115	48°48'	8°15'
KREBS-B.	STRM	PA9339	6036	49°58'	11°41'	KREBSBACH	STRM	NU2708	8022	47°55'	9°22'
KREBS-B.	STRM	MV1287	6412	49°32'	7°47'	KREBSBACH	STRM	MV9561	6619	49°18'	8°56'
KREBS-B.	STRM	NT9560	8527	47°29'	10°16'	KREBSBACH	STRM	MV9560	6619	49°18'	8°56'
KREBS-B.	STRM	NA1529	6021	49°55'	9°13'	KREBSBACH	FRST	NV3432	6922	49°02'	9°28'
KREBS-B.	STRM	NA2128	6021	49°54'	9°17'	KREBSBACH	STRM	NV3431	6922	49°02'	9°28'
KREBS-B.	STRM	PA7628	6134	49°53'	11°27'	KREBSBACH	STRM	NV0370	6620	49°23'	9°02'
KREBS-B.	STRM	NA3724	6123	49°52'	9°31'	KREBSBACH	STRM	MV8269	6618	49°22'	8°45'
KREBS-B.	STRM	NA4230	6023	49°55'	9°35'	KREBSBACH	STRM	MV7223	7017	48°58'	8°37'
KREBS-B.	STRM	PA7530	6034	49°54'	11°26'	KREBSBACH	STRM	MU9462	7519	48°25'	8°55'
KREBS-B.	STRM	PU5772	7532	48°29'	11°08'	KREBSBACH	STRM	MU5851	7616	48°19'	8°26'
KREBS-B.	STRM	PU5372	7532	48°29'	11°04'	KREBSBACH	DTCH	MT5364	8416	47°32'	8°23'
KREBS-B.	STRM	PV6692	6433	49°33'	11°18'	KREBSBACH	STRM	MT8097	8118	47°50'	8°44'
KREBS-B.	STRM	UR0347	5939	50°03'	12°15'	KREBSBACH	STRM	MT6287	8217	47°44'	8°29'
KREBS-B.	STRM	LB0718	5303	50°41'	6°16'	KREBSBACH	STRM	MT4967	8415	47°33'	8°19'
KREBS-B.	STRM	LA5578	5607	50°20'	6°58'	KREBSBACH	DTCH	MT4961	8415	47°30'	8°19'
KREBS-B.	MT	LA5578	5607	50°20'	6°58'	KREBSBACH	STRM	MU9385	7319	48°37'	8°55'
KREBS-B.	STRM	MA9068	5719	50°16'	8°52'	KREBSBACH	STRM	MT2368	8413	47°34'	7°59'
KREBS-B.	RDEE	LB1720	5204	50°42'	6°25'	KREBSBACH	STRM	PT6277	8332	47°38'	11°10'
KREBS-B.	STRM	PA8354	5835	50°07'	11°34'	KREBSBACH	AN	MT9791	8219	47°46'	8°58'
KREBS-B.	STRM	QA1157	5837	50°08'	11°57'	KREBSBACH	STRM	NT0389	8220	47°45'	9°02'
KREBS-B.	DTCH	MV4061	6615	49°18'	8°10'	KREBSBACH	STRM	NT4583	8223	47°42'	9°36'
KREBS-B.	STRM	LB3605	5406	50°34'	6°41'	KREBSBACH	STRM	MV9330	6919	49°01'	8°54'
KREBS-B.	STRM	PA3667	5731	50°14'	10°55'	KREBSBACH	STRM	MU9859	7619	48°23'	8°58'
KREBS-B.	STRM	PA4471	5732	50°16'	11°01'	KREBSBACH	STRM	MU9588	7319	48°39'	8°56'
KREBS-B.	STRM	QA0352	5937	50°05'	11°50'	KREBSBACH	STRM	MU3099	7214	48°44'	8°03'
KREBS-B.	HILL	NC6426	4325	51°41'	9°56'	KREBSBACH	STRM	MU3198	7214	48°44'	8°04'
KREBS-B.	DTCH	PUB447	7734	48°15'	11°29'	KREBSBACH	STRM	MU3895	7214	48°42'	8°10'
KREBS-B.	DTCH	PUB445	7734	48°14'	11°29'	KREBSBACH	STRM	MV4605	7215	48°48'	8°16'
KREBS-B.	DTCH	PUB043	7734	48°13'	11°25'	KREBSBACH	STRM	NU9521	7927	48°02'	10°16'
KREBS-B.	DTCH	PU5844	7732	48°14'	11°08'	KREBSBACH	STRM	NU9418	7927	48°00'	10°16'
KREBS-B.	STRM	MT9696	8119	47°49'	8°57'	KREBSBACH	STRM	MU1538	7813	48°11'	7°52'
KREBS-B.	STRM	MU9203	8119	47°53'	8°53'	KREBSBACH	STRM	MT6898	8117	47°50'	8°34'
KREBS-B.	STRM	MU9200	8119	47°51'	8°53'	KREBSBACH	STRM	NU8708	8027	47°55'	10°10'
KREBS-B.	STRM	MV3561	6714	49°18'	8°07'	KREBSBACH	STRM	NA6737	6025	49°59'	9°56'
KREBS-B.	STRM	MB7328	5117	50°48'	8°37'	KREBSBACH	STRM	NA6737	6025	49°59'	9°56'
KREBS-B.	STRM	MA1933	6013	49°57'	7°52'	KREBSBACH QUELLE / SPÄLTERBR. /	SPRG	M8169	6618	49°22'	8°44'
KREBS-B.	DTCH	PU6126	7933	48°04'	11°10'	KREBSBACHERHOF	POPL	LA5578	5607	50°20'	6°58'
KREBS-B.	STRM	NU9414	8027	47°58'	10°16'	KREBSBÄCHLE	STRM	NV4334	6923	49°03'	9°35'
KREBS-B.	STRM	NU9410	8027	47°56'	10°16'	KREBSBÄCHLE	STRM	MU0605	8112	47°53'	7°44'
KREBS-BACH	STRM	NA0647	5920	50°04'	9°05'	KREBSBÄCHLE	STRM	MU3168	7514	48°28'	8°04'
KREBS-BR.	SPRG	QA0915	6237	49°45'	11°54'	KREBSBÄCHLE	STRM	MV5215	7116	48°53'	8°21'
KREBS-GR.	DTCH	PA7669	5734	50°15'	11°28'	KREBSBÄCHLE	STRM	MV5719	7016	48°55'	8°25'
KREBS-GR.	DTCH	PA4363	5732	50°12'	11°00'	KREBSBÄCHLE	STRM	MV4309	7115	48°50'	8°13'
KREBS-GR.	STRM	PA6751	5934	50°05'	11°20'	KREBSBÄCHLE IN	STRM	NV2087	6421	49°32'	9°17'
KREBS-M.	MILL	MA5950	5816	50°06'	8°26'	KREBSBAUM	AN	NV0651	6720	49°13'	9°05'
KREBS-M.	MILL	MA7258	5817	50°10'	8°37'	KREBSBAUM	STRM	NA6834	5925	50°00'	9°57'
KREBS-M.	MILL	LV3945	6806	49°08'	6°47'	KREBSBCH.	MT	PV8926	7035	48°57'	11°35'
KREBS-M.	MILL	MB6422	5217	50°45'	8°29'	KREBSBERG	AN	MU0000	8112	47°51'	7°40'
KREBS-M.	MILL	NB0018	5220	50°43'	9°00'	KREBSBODEN	SPRG	NV3838	6823	49°06'	9°31'
KREBS-M.	MILL	NA1727	6121	49°54'	9°14'	KREBSBR.	SPRG	MU1944	7713	48°15'	7°55'
KREBS-S.	LAKE	PE1437	2430	53°34'	10°43'	KREBSBRUNNEN	FRST	MU7145	7717	48°15'	8°37'
KREBS-T.	POND	MC8752	4018	51°55'	8°49'	KREBSBÜHL	BLDG	MD4500	3615	52°21'	8°11'
KREBSAUDEL	FARM	LB7839	5109	50°53'	7°16'	KREBSBURG	FRST	MD4400	3615	52°21'	8°11'
KREBSB.	STRM	NU2599	7222	48°45'	9°20'	KREBSBURG	AN	NV4334	6923	49°03'	9°35'
KREBSB.	STRM	NV3624	7023	48°58'	9°29'	KREBSBUSCH	STRM	UQ7918	7046	48°54'	13°21'
KREBSB.	STRM	NV3406	7122	48°48'	9°28'	KREBSEN-B.	STRM	UP8998	7246	48°43'	13°29'
KREBSB.	STRM	MA9861	5719	50°12'	8°58'	KREBSEN-B.	STRM	UQ4753	6743	49°13'	12°54'
KREBSB.	STRM	NU2716	8022	48°00'	9°22'	KREBSEN-B.	STRM	UQ8017	7146	48°54'	13°22'
KREBSB.	STRM	NT4486	8223	47°44'	9°35'	KREBSEN-B.	HILL	QU0944	7736	48°13'	11°49'
KREBSB.	STRM	MV9132	6919	49°02'	8°53'	KREBSEN-B.	STRM	QV0507	7236	48°47'	11°47'
KREBSBACH	STRM	MT8680	8318	47°40'	8°49'	KREBSEN-GR.	STRM	NT0999	8120	47°51'	9°07'
KREBSBACH	STRM	PU0833	7828	48°08'	10°27'	KREBSENBACH	POPL	MU3168	7514	48°28'	8°04'
KREBSBACH	STRM	NU2202	7221	48°46'	9°18'	KREBSENBACH	STRM	MT3980	8315	47°40'	8°11'
KREBSBACH	STRM	NB1821	5221	50°44'	9°16'	KREBSENBÄCHLE	STRM	MU0525	7912	48°04'	7°44'
KREBSBACH	STRM	NV7024	7025	48°58'	9°58'	KREBSENBÄCHLE	STRM	MU1223	7912	48°03'	7°49'
KREBSBACH	STRM	NV0156	6720	49°15'	9°01'	KREBSENBR.	SPRG	NV2556	6722	49°15'	9°20'
KREBSBACH	STRM	MV9560	6719	49°18'	8°56'	KREBSERGUT	FARM	NT4493	8223	47°47'	9°35'
KREBSBACH	AN	MV9959	6719	49°17'	8°59'	KREBSERÖSCH	STRM	NT4493	8223	47°47'	9°35'
KREBSBACH	STRM	NV0355	6720	49°15'	9°02'	KREBSFALLE	FRST	MT1880	8313	47°40'	7°55'
KREBSBACH	STRM	NV0353	6720	49°14'	9°02'	KREBSGR.	DTCH	MT4881	8315	47°41'	8°19'
KREBSBACH	STRM	NV0099	6320	49°39'	9°00'	KREBSGRABEN	DTCH	MT5084	8216	47°42'	8°20'
KREBSBACH	STRM	NU2717	7922	48°00'	9°22'	KREBSGRABEN	STRM	PU0562	7528	48°24'	10°25'
KREBSBACH	FARM	M81497	4512	51°25'	7°46'	KREBSGRABEN	DTCH	NT1088	8220	47°45'	9°08'
KREBSBACH	STRM	NU1118	7920	48°01'	9°09'	KREBSGRABEN	DTCH	MV5986	6416	49°31'	8°26'
KREBSBACH	STRM	NA6840	5925	50°00'	9°57'	KREBSGRABEN	STRM	PU0560	7628	48°23'	10°25'
KREBSBACH	MDW	NT6594	8225	47°48'	9°52'	KREBSGRABEN	STRM	NU4915	8024	47°59'	9°40'
KREBSBACH	DTCH	MT1876	8313	47°38'	7°55'	KREBSGRABEN	STRM	NU5214	8024	47°59'	9°42'
KREBSBACH	STRM	LA5878	5608	50°20'	7°00'	KREBSGRABEN	STRM	MU5824	7916	48°04'	8°26'
KREBSBACH	STRM	LA5878	5608	50°20'	7°00'	KREBSGRABEN	DTCH	MV5324	7016	48°58'	8°22'

NAME	DESIGNATION	GRID REF.	SHEET NO.	LAT.	LONG.	NAME	DESIGNATION	GRID REF.	SHEET NO.	LAT.	LONG.
KREBSGRABEN	DTCH	MT4478	8315	47°39'	8°15'	KREGERRÜHL	HILL	UQ5062	6643	49°17'	12°56'
KREBSGRUBE	POND	UQ1623	7040	48°56'	12°29'	KREGGEN-B.	MT	MB3158	4914	51°04'	8°01'
KREBSGRUND	AN	MV9057	6719	49°16'	8°52'	KREGGENFELD	POPL	MC2718	4313	51°36'	7°57'
KREBSGRUND	VAL	MT0499	8112	47°50'	7°43'	KREGSBERG	AN	KB9471	4802	51°09'	6°03'
KREBSGRUND	VAL	NA1080	5620	50°22'	9°08'	KREH B.	FRST	MA8701	6318	49°40'	8°49'
KREBSGRUND	AN	NA0168	5720	50°16'	9°01'	KREH-B.	HILL	LV1093	6404	49°34'	6°22'
KREBSGRUND	AN	MU9311	8019	47°057'	8°55'	KREHBERG	HILL	MA8003	6318	49°41'	8°43'
KREBSHAGEN	POPL	NC1494	3721	52°18'	9°13'	KREHBERG	AN	NV2869	6622	49°22'	9°23'
KREBSHAGEN	POPL	NC1495	3621	52°18'	9°13'	KREHBERG	HILL	LV6649	6809	49°11'	7°10'
KREBSHÄGER B.	STRM	NC1344	3621	52°18'	9°11'	KREHEN-B.	HILL	MB5678	4716	51°15'	8°22'
KREBSHALDE	AN	NV1148	6820	49°11'	9°09'	KREHENBERG	AN	KV9893	6403	49°33'	6°13'
KREBSHECK	FRST	MA7604	6318	49°41'	8°40'	KREHENBERG	POPL	NT3785	8223	47°43'	9°29'
KREBSHOF	FARM	NV3839	6823	49°06'	9°31'	KREHENBERG	FARM	NV5815	7124	48°53'	9°47'
KREBSHOF	FARM	NV9648	6827	49°11'	10°19'	KREHENHECK	HILL	LA0913	6204	49°44'	6°21'
KREBSHOLZ	FRST	NU1896	7221	48°43'	9°14'	KREHMHÖHE	HILL	MVB294	6318	49°36'	8°45'
KREBSHOLZ	FRST	PV2902	7230	48°45'	10°46'	KREHKOPF	FRST	MVB583	6518	49°30'	8°47'
KREBSKLINGE	VAL	NV4448	6823	49°11'	9°36'	KREHSCHACHEN	FRST	NT6283	8224	47°42'	9°50'
KREBSLACHE	MDW	NB4123	5223	50°45'	9°35'	KREHWALD	FRST	MV9082	6519	49°29'	8°52'
KREBSLACHE	AN	NV7736	6926	49°04'	10°03'	KREHWINKEL	POPL	LB6290	4608	51°21'	7°01'
KREBSLOCH	FRST	NA2629	6022	49°55'	9°22'	KREHWINKEL	BLDG	LA0723	6103	49°50'	6°19'
KREBSMÜHLE	MILL	PA3667	5731	50°14'	10°55'	KREHWINKEL	POPL	NV3712	7123	48°52'	9°30'
KREBSÖGE	POPL	LB8173	4709	51°12'	7°18'	KREIBITZENBERG	HILL	PA5656	5833	50°08'	11°11'
KREBSÖGERSTEEG	FARM	LB8174	4709	51°12'	7°18'	KREIBURG	FARM	NF4373	1124	54°48'	9°40'
KREBSRAIN	FRST	NA1303	6321	49°41'	9°11'	KREICKENBERG	FARM	MC1652	4012	51°55'	7°47'
KREBSRAIN	AN	NV0425	7020	48°59'	9°03'	KREICKMANN	FARM	MC2746	4113	51°52'	7°56'
KREBSRAIN	FRST	NA1727	6121	49°54'	9°14'	KREICKMANN	FARM	MC2230	4213	51°43'	7°52'
KREBSRÜCK	HILL	NB5639	5024	50°54'	9°48'	KREID-W.	MDW	PA8944	5935	50°01'	11°38'
KREBSSCHEER	AN	MA8060	5818	50°11'	8°43'	KREIDACH	POPL	MVB590	6418	49°34'	8°47'
KREBSSTEIN	POPL	NU3876	7423	48°32'	9°31'	KREIDE-B.	MT	NB5695	4524	51°24'	9°48'
KREBSTOCK	SQ	MA5722	5616	49°51'	8°24'	KREIDE-M.	MILL	NC2109	4421	51°32'	9°18'
KREBSWEILER	POPL	LA9112	6210	49°45'	7°29'	KREIDELHÄUSLE	BLDG	NV6830	6925	49°01'	9°56'
KREBSWIESEN	MDW	NB1424	5221	50°46'	9°12'	KREIDEN	MDW	NA3190	5522	50°28'	9°26'
KREBSWOOG	MDW	MV0456	6712	49°15'	7°41'	KREIDEN	FARM	QU0083	7436	48°34'	11°43'
KREBSWÖRT	AN	MVB318	7018	48°55'	8°46'	KREIDEN	MT	PT7147	8633	47°21'	11°16'
KREBSY	AN	PA4221	6131	49°49'	10°58'	KREIDEN-K.	STRM	PT6659	8533	47°28'	11°12'
KRECHEN-B.	STRM	NA5171	5724	50°17'	9°43'	KREIDENBACH	HILL	LA1436	6004	49°57'	6°25'
KRECHEN-B.	MT	NA5071	5724	50°17'	9°42'	KREIDER-B.	MILL	NC8577	3827	52°08'	10°14'
KRECHENBRUCH	SCRB	NE9636	2428	53°34'	10°27'	KREIDOLBERG	FRST	TP9010	8039	47°54'	12°11'
KRECHTMANN	FARM	LC9752	4011	51°54'	7°30'	KREIDOLBERG	FARM	UP1617	8041	47°59'	12°32'
KRECK	STRM	PA2175	5630	50°19'	10°42'	KREIDEN-B.	HILL	NE0353	2220	53°43'	9°03'
KRECK	STRM	PA2079	5630	50°21'	10°41'	KREIDEN-B.	HILL	P03150	3231	52°47'	10°56'
KRECK	STRM	PA2568	5730	50°15'	10°45'	KREIDEN-B.	HILL	NC1544	4121	51°51'	9°13'
KRECK	STRM	PA2667	5730	50°14'	10°46'	KREIDEN-B.	HILL	ND6550	3125	52°48'	9°58'
KRECK	STRM	PA2866	5730	50°14'	10°47'	KREIDEN-B.	HILL	P00860	3129	52°53'	10°36'
KRECK	STRM	PA2370	5730	50°16'	10°44'	KREIDEN-B.	MT	NC3958	4023	51°58'	9°34'
KRECKEL	AN	MV4999	6315	49°38'	8°17'	KREIDEN-B.	HILL	NE6705	2726	53°17'	10°00'
KRECKEL-B.	HILL	MA4055	5814	50°09'	8°10'	KREIDEN-B.	HILL	ND6899	2726	53°14'	10°01'
KRECKELHOLZ	FRST	PA4225	6131	49°52'	10°59'	KREIDENBAUM	FARM	MC1162	3912	52°00'	7°42'
KRECKEN-M.	MILL	PA7530	6034	49°54'	11°26'	KREIDENBAUM	FARM	MC3040	4113	51°48'	7°59'
KRECKERSWEG	POPL	LB7563	4809	51°06'	7°13'	KREIDENBAUM	FARM	LC9865	3911	52°02'	7°31'
KRECKHORST	MDW	ND2156	3121	52°51'	9°19'	KREIDENBERG	POPL	NC1545	4121	51°51'	9°13'
KRECKLENBERG	POPL	LB5861	4907	51°05'	6°58'	KREIDENBORN	SPRG	NC8251	4027	51°54'	10°11'
KREDE	FARM	MC0760	4011	51°59'	7°39'	KREIDENBRETE	AN	MC7574	3817	52°07'	8°38'
KREDENBACH	POPL	MB3246	5014	50°58'	8°02'	KREIDENBURG	FARM	M01105	3612	52°23'	7°41'
KREDENBACH	POPL	NA3822	6123	49°51'	9°32'	KREIDENFELD	AN	M01106	3612	52°24'	7°41'
KREEMANN	FARM	MC2650	4013	51°54'	7°56'	KREIDENHOFF	FARM	MC8375	3818	52°07'	8°45'
KREEN	FRST	PA9817	6236	49°46'	11°45'	KREIDENHOOP	AN	N01881	2921	53°05'	9°16'
KREEN	POPL	PT2395	8129	47°48'	10°38'	KREIDENHÖPE	AN	ND9510	3528	52°26'	10°24'
KREENHEINSTETTEN	POPL	NU0422	7920	48°03'	9°03'	KREIDENHÖRN	FRST	NE9234	2428	53°33'	10°23'
KREENHIED	POPL	NU3608	8022	47°55'	9°29'	KREIDENKAMP	FARM	LC5528	4307	51°41'	6°54'
KREEPEN	POPL	ND2369	3022	52°58'	9°20'	KREIDENKAMP	FARM	LC8438	4209	51°47'	7°19'
KREERSHAÜSCHEN	POPL	MA0127	6111	49°53'	7°37'	KREIDENKÄMPER	FARM	LC8438	4209	51°47'	7°19'
KREES	FARM	LB1589	4604	51°19'	6°20'	KREIDENSEN	POPL	NC6645	4125	51°51'	9°58'
KREETSAND	AN	NE6928	2526	53°30'	10°02'	KREIDENSER B.	HILL	NC6646	4125	51°52'	9°58'
KREFO-BF.	RSTA	LB1882	4704	51°16'	6°23'	KREIEREI	FARM	ME4034	2414	53°33'	8°05'
KREFELD	POPL	LB3089	4605	51°20'	6°34'	KREIERHOF	FARM	LC5442	4107	51°49'	6°53'
KREFELD-BOCKUN	POPL	LB3491	4605	51°21'	6°37'	KREIERFELS	ROCK	LA8360	5810	50°11'	7°22'
KREFELD-LINN	POPL	LB3589	4605	51°20'	6°38'	KREIG KP.	CHCH	UN1084	8340	47°41'	12°28'
KREFELD-OPPUM	POPL	LB3388	4605	51°19'	6°36'	KREIG WIESEN	MDW	MV6855	6717	49°15'	8°34'
KREFELD-RHEINHAFEN	POPL	LB3690	4605	51°20'	6°39'	KREIGELICH	AN	NV1789	6421	49°33'	9°14'
KREFELD-RHEINHAFEN	POPL	LB3790	4606	51°20'	6°40'	KREIGERSFELD	AN	NV0579	6520	49°28'	9°04'
KREFELD-ÜERDINGEN	POPL	LB3292	4605	51°21'	6°35'	KREIGSWALDKOPF	FRST	MV6301	7217	48°46'	8°30'
KREFELD-VERBERG	POPL	LB3293	4605	51°22'	6°35'	KREIHEN-B.	MT	NC2019	4321	51°37'	9°17'
KREFELDER SPRUDEL	BLOG	LB2993	4605	51°22'	6°32'	KREIHEN-B.	HILL	N09897	2728	53°13'	10°28'
KREFFELSHOF	FARM	LC3511	4405	51°31'	6°37'	KREIKERHÖFE	POPL	U06060	6744	49°17'	13°05'
KREFT	FARM	MC5255	4015	51°57'	8°18'	KREIL	FARM	IN8678	8338	47°37'	12°09'
KREFT	FARM	MC0027	4311	51°41'	7°33'	KREIL	FARM	UN5182	8344	47°40'	13°01'
KREFT	FARM	MC5773	3816	52°06'	8°22'	KREIL	FARM	UP4255	7643	48°20'	12°52'
KREFT	FARM	MC6772	3817	52°06'	8°31'	KREIL-B.	MT	NA1655	5821	50°09'	9°13'
KREFTSIEK	FARM	MC3883	3814	52°12'	8°05'	KREILHOF	FARM	PT5693	8232	47°46'	11°05'
KREFZGEN	AN	MU8108	8018	47°55'	8°45'	KREILING	FARM	QU2240	7837	48°10'	11°59'
KREGELBACH	POPL	MU2730	7814	48°07'	8°01'	KREILING	FARM	UP4080	7443	48°33'	12°50'
KREGELBERG	HILL	PA4646	5932	50°03'	11°02'	KREILING	POPL	UP7387	7345	48°37'	13°17'
KREGELBERG	AN	NV7944	6826	49°09'	10°05'	KREILING	FARM	UP7268	7545	48°27'	13°16'

NAME	DESIGNATION	GRID REF.	SHEET NO.	LAT.	LONG.	NAME	DESIGNATION	GRID REF.	SHEET NO.	LAT.	LONG.
KREILINGER HOLZ	FRST	TP7840	7838	48°10'	12°01'	KREITHOF /KREUTH/	FARM	TQ9809	7139	48°48'	12°15'
KREILNBERG	FARM	TQ9052	6838	49°11'	12°07'	KREITHOLZ	FRST	NC8100	4527	51°27'	10°10'
KREILÜD	FARM	UP6262	7544	48°24'	13°08'	KREITHÖPEL	POPL	L80177	4702	51°13'	6°09'
KREILSTEIN	FARM	UQ3841	6842	49°06'	12°47'	KREITLE	FARM	HU9114	8027	47°58'	10°13'
KREIM-B.	STRM	MV0190	6411	49°33'	7°38'	KREITMAYER	FARM	QU1142	7737	48°12'	11°50'
KREIMBACH	POPL	MV0190	6411	49°33'	7°38'	KREITWASTL	FARM	QU1076	7437	48°30'	11°50'
KREIMEL	FARM	UP4450	7743	48°17'	12°54'	KREITZ	FARM	L83671	4805	51°10'	6°39'
KREIMENDAHN	FARM	L89171	4810	51°11'	7°26'	KREITZ-B.	MT	LA1186	5504	50°24'	6°20'
KREIMER	FARM	MC3650	4014	51°54'	8°04'	KREITZHEIDE	AN	PO2212	3530	52°27'	10°48'
KREIMER	FARM	LC9065	3910	52°01'	7°24'	KREITZHOF	FARM	L88640	5010	50°54'	7°23'
KREIMETSWIESBÜHL	HILL	PT6888	8233	47°43'	11°14'	KREIZ-GR.	VAL	VA7021	6134	49°49'	11°22'
KREIMHOF	FARM	KA8928	6102	49°52'	6°04'	KREKEL	POPL	LA2594	5505	50°28'	6°32'
KREIN /GRAIN/	FARM	QV1646	6837	49°08'	11°58'	KREKEL-B.	DTCH	LA5283	5607	50°23'	6°55'
KREIN /GRAIN/ A.BERG	FARM	QV1445	6837	49°07'	11°56'	KREKELER B.	MT	NC2334	4222	51°45'	9°20'
KREIN-B.	HILL	LB9998	4511	51°25'	7°33'	KREKELER HARDT	FRST	LA2493	5505	50°28'	6°31'
KREINBERG	AN	NV5790	6424	49°34'	9°47'	KREKELKIRCH	POPL	LA4249	5505	50°28'	6°31'
KREINBERG	FARM	M80485	4611	51°18'	7°37'	KREKÖSTE	POPL	LD9727	3410	52°35'	7°29'
KREINBERG	MT	OV1546	6837	49°08'	11°57'	KRELAU	FARM	NF1224	1621	54°22'	9°11'
KREINBERGER B.	STRM	M80486	4611	51°19'	7°37'	KRELAU	AN	NU3765	7523	48°26'	9°30'
KREINDELGRABEN	VAL	TQ9893	6439	49°33'	12°13'	KRELINGEN	POPL	ND4450	3123	52°48'	9°39'
KREINOPHORST	FARM	LC2706	4505	51°29'	6°31'	KRELINGEN	POPL	ND4450	3124	52°48'	9°39'
KREINZL	FRST	TR8623	6138	49°49'	12°01'	KRELINGER BRUCH	AN	ND4346	3223	52°46'	9°38'
KREIPAU	STRM	NC5569	3924	52°04'	9°48'	KRELINGER HEIDE	AN	ND4349	3223	52°47'	9°38'
KREIPKE	POPL	NC3661	4023	52°00'	9°31'	KRELL	POPL	MC8286	3718	52°13'	8°44'
KREIPKE	POPL	NC3661	3923	52°00'	9°31'	KRELLSMÜHLE	MILL	PUS794	7332	48°41'	11°08'
KREIS	MT	M85253	4915	51°02'	8°19'	KREMBACH	DTCH	MT3180	8314	47°40'	8°05'
KREIS	FRST	MV3682	6514	49°29'	8°07'	KREMBACH	AN	MT3180	8314	47°40'	8°05'
KREIS	FARM	MC5664	3916	52°01'	8°22'	KREMBZ	POPL	PE3646	2332	53°39'	11°04'
KREIS	AN	MA2116	6213	49°47'	7°54'	KREMEL	HILL	LV8686	6410	49°31'	7°26'
KREIS B.	AN	MA9118	6119	49°49'	8°53'	KREMEL	HILL	LV6091	6408	49°33'	7°04'
KREIS IRRENANSTALT	HOSP	MV2844	6814	49°09'	8°01'	KREMEL	AN	NU6283	7325	48°36'	9°50'
KREIS-B.	HILL	LA6903	6309	49°40'	7°11'	KREMEL	AN	LV7997	6309	49°37'	7°20'
KREIS-B.	HILL	MB6636	5117	50°52'	8°31'	KREMELSMOOS	FARM	PT3183	8330	47°41'	10°45'
KREISBACH	FARM	M85354	4916	51°02'	8°20'	KREMENHOLL	POPL	L87270	4809	51°10'	7°10'
KREISBACH	STRM	PA2761	5830	50°11'	10°47'	KREMENSEE	AN	MU8661	7518	48°24'	8°49'
KREISBACH	POPL	MU4531	7815	48°08'	8°16'	KREMER	FARM	LC6122	4307	51°38'	6°59'
KREISBUCH	AN	NU5277	7424	48°33'	9°42'	KREMERBERG	POPL	NE8250	2327	53°41'	10°14'
KREISCH	AN	N81621	5221	50°44'	9°14'	KREMERBERG	POPL	NE8150	2227	53°41'	10°14'
KREISCH	POPL	L89275	4710	51°13'	7°27'	KREMERS M.	MILL	MA7981	5618	50°23'	8°42'
KREISCHBERG	FRST	NA0867	5720	50°15'	9°07'	KREMERS-MÜHLE	MILL	MA2941	5914	50°01'	8°01'
KREISE-M.	MILL	NA0855	5820	50°09'	9°07'	KREMERSHOF	FARM	L88961	4910	51°05'	7°25'
KREISEHÄLDE	AN	NV2772	6522	49°24'	9°22'	KREMERSHOF	FARM	L85481	4707	51°16'	6°55'
KREISEL-BERG	RDGE	MA3201	6314	49°39'	8°04'	KREMLEN	FARM	NT7168	8425	47°34'	9°56'
KREISELBERG	HILL	QV0474	6636	49°23'	11°49'	KREMELER-M.	MILL	NT7169	8425	47°34'	9°56'
KREISEN-M.	MILL	NA9758	5828	50°10'	10°22'	KREMELIN	POPL	PD3768	3032	52°57'	11°02'
KREISENGARTEN	AN	MA7630	6018	49°55'	8°40'	KREMELMEL	FARM	UP4463	7543	48°24'	12°53'
KREISENRAIN	AN	NV3590	6422	49°34'	9°29'	KREMELMELBACH	STRM	NT5791	8224	47°46'	9°46'
KREISFELD	FARM	L89229	5110	50°48'	7°28'	KREMELDORF	POPL	PA4433	6032	49°56'	11°01'
KREISFORST WEDDINGSTEDT	FRST	NF0708	1720	54°13'	9°07'	KREMELLS-B.	HILL	LV8896	6310	49°36'	7°27'
KREISGARTEN	FRST	NU4540	7723	48°13'	9°37'	KREMELLS-W.	FRST	MV4143	6815	49°08'	8°11'
KREISGRABEN	DTCH	MA9118	6119	49°49'	8°53'	KREMMERS	FARM	LC2311	4404	51°31'	6°27'
KREISKAMPHÜTTE	BLDG	LV8196	6310	49°36'	7°21'	KREMMES	FRST	N86546	5025	50°58'	9°56'
KREISKOTTEN	FARM	L87484	4709	51°18'	7°11'	KREMMES	FRST	UR0431	6039	49°54'	12°16'
KREISLAIN-B.	DTCH	PT5474	8332	47°36'	11°03'	KREMNITZ	STRM	PA7083	5634	50°22'	11°23'
KREISLER-ZIPFEL	FRST	TR9628	6139	49°52'	12°10'	KREMNITZ	STRM	PA6878	5634	50°20'	11°22'
KREISMÜHLE	MILL	PV8349	6835	49°10'	11°31'	KREMNITZ	STRM	PA6874	5634	50°18'	11°22'
KREISPFLAGEHEIM	HOSP	NF6709	1726	54°13'	10°02'	KREMNITZ	STRM	PA7287	5534	50°25'	11°25'
KREISSERS RAIN	FRST	MV9638	6919	49°06'	8°57'	KREMNITZ-M.	MILL	PA7186	5534	50°24'	11°25'
KREISTANNE	MONU	MA2944	5914	50°03'	8°01'	KREMNITZ-M.	BLDG	PA6980	5634	50°21'	11°23'
KREISTEN	FARM	PT4083	8331	47°44'	10°52'	KREMPE	POPL	NE3265	2122	53°50'	9°29'
KREISTEN-B.	STRM	PT4081	8331	47°40'	10°52'	KREMPE	AN	NU5171	7524	48°29'	9°41'
KREISWALD	FRST	MV7997	6318	49°37'	8°43'	KREMPEL	FARM	UP2337	7841	48°10'	12°37'
KREISWALD	FRST	MV7997	6318	49°37'	8°43'	KREMPEL	POPL	ME8051	2218	53°42'	8°42'
KREISWEG	ROAD	MA9101	6319	49°40'	8°53'	KREMPEL	POPL	NF0218	1620	54°19'	9°02'
KREIT	FARM	TN8579	8338	47°38'	12°08'	KREMPEL	MDW	NV5218	7024	48°55'	9°43'
KREIT	FARM	PT4687	8231	47°43'	10°57'	KREMPEL	FARM	UP6682	7445	48°35'	13°11'
KREIT	FARM	QT1491	8237	47°44'	11°52'	KREMPEL	FRST	NA9664	5728	50°13'	10°21'
KREIT	FARM	QT2189	8237	47°43'	11°57'	KREMPELBACH	STRM	NV6319	7025	48°55'	9°52'
KREIT	FARM	PU5760	7632	48°22'	11°07'	KREMPELBACH	STRM	NV6118	7025	48°55'	9°50'
KREIT	AN	MU3299	7214	48°44'	8°05'	KREMPELER MOOR	PM	PF0318	1620	54°19'	9°03'
KREIT	POPL	QV0346	6836	49°08'	11°47'	KREMPELFURT	AN	UQ1826	7041	48°58'	12°31'
KREIT-H.	FRST	TQ9968	6639	49°20'	12°14'	KREMPELHAUS	BLDG	NU5899	7224	48°44'	9°47'
KREITEL-B.	STRM	PC3073	3931	52°05'	10°54'	KREMPELS-B.	HILL	NC2908	4422	51°31'	9°25'
KREITELBACH	STRM	PC3074	3831	52°06'	10°54'	KREMPELSDORF	POPL	PE0871	2129	53°53'	10°38'
KREITELZ	STRM	MU0835	7812	48°10'	7°46'	KREMPENHOF	FARM	MU8045	7718	48°15'	8°44'
KREITERHEILING	FRST	T08572	6638	49°22'	12°02'	KREMPEL AU	STRM	PF2104	1831	54°10'	10°51'
KREITFILZ	FARM	PT4687	8231	47°43'	10°57'	KREMPEL AU	STRM	PF2000	1831	54°08'	10°50'
KREITGRABEN	GRGE	MV4005	7215	48°48'	8°11'	KREMPEL AU	CNAL	NE4067	2123	53°51'	9°37'
KREITH	POPL	TP7736	7838	48°08'	12°00'	KREMPEL AU	STRM	NE3364	2123	53°49'	9°30'
KREITH	POPL	T08771	6638	49°21'	12°04'	KREMPEL AU	STRM	NE3265	2122	53°50'	9°29'
KREITHAN	FARM	QU1816	8037	47°58'	11°55'	KREMPEL AU	STRM	NE2865	2122	53°50'	9°26'
KREITHERHÖHE	HILL	UQ1856	6741	49°14'	12°30'	KREMPEL AU	STRM	NE3064	2122	53°49'	9°28'
KREITHOF	FARM	PU8065	7534	48°25'	11°26'	KREMPEL MARSCH	AN	NE3567	2123	53°51'	9°32'
KREITHOF	FARM	PU9085	7435	48°35'	11°35'	KREMPEL MARSCH	AN	NE2968	2122	53°52'	9°26'

NAME	DESIGNATION	GRID REF.	SHEET NO.	LAT.	LONG.	NAME	DESIGNATION	GRID REF.	SHEET NO.	LAT.	LONG.
KREMPERHAUS	FARM	MF9171	1219	54°47'	8°52'	KRESSELBACHER BERG	FRST	NV0073	6520	49°25'	9°00'
KREMPERHEIDE	POPL	NE3171	2122	53°53'	9°28'	KRESSELBERG	AN	MT1996	8113	47°49'	7°55'
KREMPERMOOR	POPL	NE3170	2122	53°53'	9°28'	KRESSELKOPF	MT	LA8506	6210	49°42'	7°25'
KREMPERORT	FARM	PE1999	1830	54°07'	10°49'	KRESSEN	FARM	UN4777	8343	47°38'	12°58'
KREMPERTSBRUCH	FRST	LA5911	6208	49°44'	7°02'	KRESSEN	FARM	UN5076	8344	47°37'	13°00'
KREMPHEN	FARM	LC6630	4208	51°42'	7°04'	KRESSEN	POPL	PT0878	8328	47°39'	10°26'
KREMPING	FARM	UP0559	7640	48°21'	12°22'	KRESSEN-B.	OTCH	UN2999	8142	47°49'	12°43'
KREMP	FARM	UP6855	7645	48°20'	13°13'	KRESSEN-B.	STRM	UQ2573	6641	49°23'	12°35'
KREMPLMÜHLE	MILL	UP2335	7841	48°09'	12°37'	KRESSEN-B.	HILL	NU1850	7621	48°18'	9°14'
KREMPLSBERG	POPL	UP9196	7247	48°42'	13°31'	KRESSEN-B.	STRM	UQ3376	6542	49°25'	12°42'
KREMPLSCHLAG	FARM	TQ8958	6738	49°14'	12°06'	KRESSEN-B.	STRM	NU8912	8027	47°57'	10°11'
KREMS I	FARM	UP2341	7741	48°12'	12°37'	KRESSEN-BACH	STRM	UP4441	7743	48°12'	12°54'
KREMS II	POPL	NE8371	2127	53°53'	10°16'	KRESSEN-BACH	AN	NV2792	6422	49°35'	9°22'
KREMSDORF	POPL	NE8883	2028	53°59'	10°20'	KRESSEN-BACH	POPL	NA3380	5622	50°22'	9°28'
KREMSER	POPL	PF2618	1731	54°18'	10°56'	KRESSENBACHER LANNE	FRST	NA3279	5622	50°22'	9°27'
KREMSER MOOR	FARM	TP8851	7738	48°17'	12°08'	KRESSENBERG	FARM	UN3499	8142	47°49'	12°47'
KREMSHOF	MRSH	NE8688	1927	54°02'	10°19'	KRESSENBERG	FARM	UN2999	8142	47°49'	12°43'
KREMSHUB	FARM	PU7868	7534	48°26'	11°25'	KRESSENBERG	FRST	MT8981	8319	47°41'	8°51'
KREMSLÖHE	FARM	TP9855	7639	48°19'	12°16'	KRESSENBERG	AN	NV6352	6725	49°13'	9°52'
KREMSÖD	VAL	UR0431	6039	49°54'	12°16'	KRESSENBNRN	SPRG	NB6378	4725	51°15'	9°54'
KREMSBERG	FARM	UP6867	7545	48°26'	13°13'	KRESSENBRUNNEN	POPL	MU5028	7816	48°06'	8°20'
KRENGELDANZ	AN	MV7353	6717	49°14'	8°38'	KRESSENBRUNNEN	EST	NB2999	4522	51°26'	9°25'
KRENKELS-B.	POPL	LC8301	4509	51°27'	7°19'	KRESSENBRUNNEN	DTCH	PA2204	6330	49°41'	10°41'
KRENKINGEN	STRM	M84153	4914	51°01'	8°10'	KRESSENHART	FRST	MU4379	7415	48°34'	8°14'
KRENKLOH	POPL	MT4781	8315	47°41'	8°17'	KRESSENHOF	FARM	UO6943	6845	49°07'	13°12'
KRENMOS	MDW	TR9446	5938	50°02'	12°07'	KRESSENHOF	FARM	PV0264	6628	49°19'	10°24'
KRENN	MDW	PU8446	7734	48°14'	11°29'	KRESSENKLINGE	VAL	NV6144	6825	49°09'	9°50'
KRENN	FARM	UN4676	8343	47°37'	12°57'	KRESSENTEICH	FRST	MU4180	7415	48°34'	8°12'
KRENN	FARM	UN4874	8343	47°36'	12°59'	KRESSENWASSER	STRM	NA4285	5523	50°25'	9°35'
KRENNERHÄUSER	FARM	VP0888	7348/49	48°38'	13°45'	KRESSENWEIHER	FRST	PA4512	6232	49°45'	11°01'
KRENNERICHBACH	STRM	LA4912	6207	49°44'	6°54'	KRESSER	FARM	PU3309	8030	47°55'	10°47'
KRENNERWIES	MDW	LV5484	6507	49°29'	6°59'	KRESSGRABEN	FARM	UN5073	8444	47°36'	13°00'
KRENNINGERBG.	MILL	TQ9143	6838	49°06'	12°08'	KRESSHALOE	SLP	MU7140	7717	48°13'	8°37'
KRENNLEITEN	FARM	UP6965	7545	48°25'	13°14'	KRESSHECKE	FRST	NA1978	5621	50°21'	9°16'
KRENNWIESEN	MDW	PA8503	6335	49°39'	11°34'	KRESSHOF	EST	UO2346	6841	49°08'	12°34'
KRENS	FARM	L82797	4505	51°24'	6°31'	KRESSHOLZ	FRST	QV1590	6437	49°31'	11°58'
KRENSHEIM	POPL	NV5698	6324	49°38'	9°47'	KRESSICH	AN	NU5714	8024	47°59'	9°46'
KRENSHEIMER GRABEN	DTCH	NV5496	6324	49°37'	9°45'	KRESSIR-M.	MILL	QU1440	7837	48°11'	11°53'
KRENSHEIMER GRUND	AN	NA5700	6324	49°39'	9°47'	KRESSZB.	STRM	NV8528	7026	49°00'	10°10'
KRENSHEIMER HÖHE	AN	NV5898	6324	49°38'	9°48'	KRESSZBACH	STRM	NV8226	7026	48°59'	10°07'
KRENSHEIMER HÖHE	AN	NV5597	6324	49°37'	9°46'	KRESSZBR.	WELL	NV5726	7024	48°59'	9°47'
KRENSHEIMERWEG	ROAD	NA5301	6324	49°39'	9°44'	KRESSZWEIHER	POND	NU8024	7026	48°58'	10°05'
KRENTER FORST	FRST	NV9471	6627	49°23'	10°18'	KRET-B.	HILL	NCT113	4426	51°34'	10°01'
KRENTUP	POPL	MC8063	3918	52°01'	8°43'	KRETANGER	MDW	NC0604	4520	51°29'	9°05'
KRENTUPERHAGEN	POPL	MC8062	3918	52°00'	8°43'	KRETELBAUER	FARM	PT4992	8231	47°46'	10°59'
KRENTZ FORTS-B.	STRM	NO4047	3223	52°46'	9°35'	KRETELMOOR	FARM	NE6265	2125	53°50'	9°56'
KRENZEL-WO.	CL IF	UN4871	8443	47°34'	12°59'	KRETEBERG	FRST	NB1219	5221	50°43'	9°10'
KREOBENGÜTL	FARM	UN5482	8344	47°40'	13°03'	KRETEBUSCH	FRST	LV1293	6404	49°34'	6°24'
KREP-B.	DTCH	PT5460	8532	47°28'	11°02'	KRETELOCH	MDW	LA5524	6107	49°51'	6°59'
KREPPELSCHROFEN	MT	PT7166	8433	47°31'	11°16'	KRETEH-B.	HILL	LA4915	6207	49°46'	6°54'
KREPPEKSKATH	FARM	LC4032	4206	51°43'	6°41'	KRETHOLZ	FRST	MC8801	4519	51°28'	8°50'
KREPPELRUNNENB.	STRM	NT3091	8222	47°46'	9°24'	KRETHOLZ	FARM	NE9258	2228	53°46'	10°24'
KREPPELRUNNENB.	STRM	NT3090	8222	47°46'	9°24'	KRETIENKOOG	AN	MF9400	1819	54°09'	8°55'
KREPPELSTEIN	SHR	N83300	5422	50°33'	9°28'	KRETIENKOOG	FARM	NE4999	1819	54°08'	8°55'
KREPPELWÄLDCHEN	FRST	M88700	5418	50°33'	8°49'	KRETSCHIED	MT	LA3757	5806	50°09'	6°43'
KREPPEN	POPL	PU3259	7630	48°22'	10°47'	KRETTEN-B.	HILL	M81934	5113	50°51'	7°51'
KREPPENBRUCH	FRST	NA1998	5421	50°32'	9°16'	KRETTENB.	STRM	NV4900	7224	48°45'	9°40'
KREPPENDORF	POPL	PV3785	6431	49°30'	10°53'	KRETTENB.	STRM	NU4799	7223	48°44'	9°38'
KREPPENHOLZ	FRST	UP8785	7346	48°36'	13°28'	KRETTENBACH	POPL	NU8635	6927	49°04'	10°11'
KREPPENSTEG	AN	MA7972	5618	50°18'	8°43'	KRETTENBACH	STRM	NU5283	7424	48°36'	9°43'
KREPLING	POPL	PV7797	6434	49°36'	11°27'	KRETTENBACH	MDW	NV4900	7224	48°45'	9°40'
KREPSER-B.	SLP	NA2022	6121	49°51'	9°17'	KRETTENBACH	STRM	NU5184	7324	48°36'	9°41'
KRES BERG	MT	NV9044	6827	49°08'	10°14'	KRETTENBACH	STRM	PAQ208	6228	49°43'	10°25'
KRESCHENBUSCH	AN	LV0396	6403	49°35'	6°16'	KRETTENBACH	POPL	PAQ208	6228	49°43'	10°25'
KRESCHENHOF	FARM	LC5626	4307	51°40'	6°55'	KRETTENBURG	MT	QT1383	8337	47°40'	11°50'
KRESHAM	FARM	UP1069	7540	48°27'	12°26'	KRETTENHOF	POPL	NU4999	7224	48°44'	9°40'
KRESKEN	FARM	LC2208	4404	51°30'	6°26'	KRETTNACH	POPL	LA2905	6305	49°40'	6°38'
KRESKEN	FARM	LC6224	4308	51°39'	7°01'	KRETTNACH-OBERMENNIG	POPL	LA2906	6305	49°41'	6°38'
KRESMANN	FARM	MC0258	4011	51°58'	7°34'	KRETTNACH	POPL	LV5088	6407	49°32'	6°56'
KRESSPOHL	FARM	MC8532	4218	51°44'	8°47'	KRETZ	POPL	LA8383	5610	50°23'	7°21'
KRESS-B.	HILL	UR2002	6341	49°39'	12°31'	KRETZ	AN	MA2210	6213	49°44'	7°55'
KRESS-BERG	SLP	NA4055	5823	50°09'	9°34'	KRETZEN-GR.	STRM	NA5169	5724	50°16'	9°43'
KRESSAULEITE	SLP	QV1203	7237	48°45'	11°53'	KRETZENBOOEN	FRST	MT2997	8114	47°49'	8°03'
KRESSBACH	STRM	NV8528	7027	49°00'	10°10'	KRETZENBUCH	FRST	NA5269	5724	50°16'	9°44'
KRESSBACH	POPL	NV2258	6721	49°16'	9°18'	KRETZENBUHL	AN	NU5989	7324	48°39'	9°48'
KRESSBACH	STRM	NV2158	6721	49°16'	9°17'	KRETZENHOF	FARM	NA5484	5524	50°24'	9°46'
KRESSBACH	BLDG	NU0469	7520	48°28'	9°03'	KRETZER	FRST	QTO298	8136	47°48'	11°42'
KRESSBACH	STRM	MV8023	7018	48°58'	8°44'	KRETZER	FRST	MV7446	6817	49°10'	8°38'
KRESSBACHER RAIN	AN	NV2058	6721	49°16'	9°16'	KRETZER-S.	MILL	LA9990	5511	50°27'	7°35'
KRESSBERG	MT	NA6268	5725	50°16'	9°52'	KRETZER-S.	MILL	NC0922	4320	51°39'	9°08'
KRESSBRONN	POPL	NV8335	6926	49°04'	10°08'	KRETZERWIESEN	MDW	NB9207	5319	50°37'	8°53'
KRESSBRONN	POPL	NT4570	8423	47°35'	9°36'	KRETZGRABEN	DTCH	MU0417	8012	48°00'	7°43'
KRESSEL	FARM	MT2096	8113	47°49'	7°56'	KRETZHAUS	BLDG	L88008	5309	50°37'	7°18'
KRESSELBACH	STRM	MT1999	8113	47°50'	7°55'	KRETZHEIDE	POPL	L86961	4908	51°05'	7°08'

NAME	DESIGNATION	GRID REF.	SHEET NO.	LAT.	LONG.	NAME	DESIGNATION	GRID REF.	SHEET NO.	LAT.	LONG.
KREUEL	BLDG	NE3246	2322	53°40'	9°29'	KREUTHERFÜHRA	FRST	UQ2393	6441	49°34'	12°33'
KREUELS	AN	LA7961	5809	50°11'	7°18'	KREUTHHOLZ	FRST	TQ9551	6839	49°11'	12°11'
KREUELSHOF	FARM	L81385	4703	51°17'	6°19'	KREUTHOF	FARM	PV0316	7128	48°53'	10°24'
KREUL	FARM	LC5416	4407	51°35'	6°53'	KREUTHOF	FARM	NV8030	6926	49°01'	10°05'
KREULKERHOK	POPL	LC6241	4108	51°48'	7°00'	KREUTHOF	POPL	NV9430	6927	49°01'	10°17'
KREUMER	FARM	MD0405	3611	52°23'	7°35'	KREUTHOF	FARM	PV1440	6829	49°06'	10°34'
KREUSELBEERGR.	OTCH	MT0679	8312	47°39'	7°45'	KREUTHOF	EST	PV0025	7028	48°58'	10°22'
KREUSLER	AN	NU3976	7423	48°32'	9°32'	KREUTHOF	FARM	PV2628	7030	48°59'	10°43'
KREUT	AN	MT4894	8215	47°48'	8°19'	KREUTHOF	FARM	PU4225	7931	48°04'	10°55'
KREUT	FARM	UQ3339	6942	49°05'	12°43'	KREUTHOF	FARM	PU5984	7433	48°35'	11°10'
KREUT	POPL	PV3413	7130	48°51'	10°50'	KREUTHOF	POPL	NU7744	7726	48°15'	10°02'
KREUT	AN	UQ0426	7040	48°57'	12°19'	KREUTHOFWEG	ROAD	PU4025	7931	48°04'	10°53'
KREUT	MDW	UQ1522	7040	48°55'	12°28'	KREUTLES	POPL	PV4376	6531	49°25'	10°58'
KREUT	AN	TQ9814	7139	48°51'	12°15'	KREUTRANKEN	FRST	PV1768	6629	49°21'	10°37'
KREUT	FARM	TP9601	8139	47°50'	12°16'	KREUTLRICH	FARM	TP7984	7438	48°34'	12°00'
KREUT	FARM	TP8705	8138	47°52'	12°09'	KREUTWEBER	FARM	QU1116	8037	47°58'	11°50'
KREUT	POPL	PT4093	8231	47°46'	10°52'	KREUTWEG	ROAD	PU4535	7831	48°09'	10°57'
KREUT	FRST	PT6593	8233	47°46'	11°12'	KREUTWEIHER	LAKE	PV1540	6829	49°06'	10°35'
KREUT	POPL	PT8697	8234	47°48'	11°29'	KREUTWIESE	MDW	PT5186	8232	47°43'	11°01'
KREUT	FRST	NA6020	6125	49°50'	9°50'	KREUTWIESEN	MDW	U05543	6844	49°07'	13°01'
KREUT	AN	PA3832	6031	49°55'	10°55'	KREUTZ	POPL	L87362	4909	51°06'	7°11'
KREUT	AN	QV0606	7236	48°46'	11°49'	KREUTZ	POPL	L88473	4710	51°12'	7°20'
KREUT	FRST	QV1501	7237	48°43'	11°55'	KREUTZ	FRST	MV8089	6418	49°33'	8°43'
KREUT	FARM	PU5798	7232	48°43'	11°08'	KREUTZ-B.	MT	LVB485	6410	49°30'	7°24'
KREUT	POPL	PUB271	7534	48°28'	11°28'	KREUTZÄCKER	AN	MV5012	7115	48°51'	8°19'
KREUT	FRST	NV8351	6726	49°12'	10°08'	KREUTZBECK	POPL	L85898	4507	51°25'	6°58'
KREUT	FRST	NV3976	6523	49°26'	9°32'	KREUTZBERG	MT	PA4014	6231	49°46'	10°56'
KREUT	FRST	MV9669	6619	49°22'	8°57'	KREUTZELTAL	VAL	NA3652	5823	50°07'	9°30'
KREUT	FARM	TP7984	7438	48°34'	12°00'	KREUTZEN	POPL	ND7563	3026	52°55'	10°07'
KREUT	FRST	PU3000	8130	47°50'	10°44'	KREUTZER	FARM	L83180	4705	51°15'	6°35'
KREUT	POPL	PT8697	8134	47°48'	11°29'	KREUTZER B.	HILL	ND7463	3026	52°55'	10°06'
KREUT	AN	TQ8328	7038	48°58'	12°02'	KREUTZER-B.	HILL	N88161	4926	51°06'	10°10'
KREUT	FRST	UQ3115	7142	48°52'	12°42'	KREUTZER-BERG	FRST	UN3588	8242	47°43'	12°48'
KREUT	POPL	UV4912	7143	53°20'	12°44'	KREUTZER-KEIL	MT	UN3588	8242	47°43'	12°48'
KREUT	BLDG	UQ5416	7144	48°53'	13°01'	KREUTZERTERKOPF	MT	LA7854	5809	50°07'	7°17'
KREUT	AN	MU0341	7712	48°13'	7°41'	KREUTZFELD	POPL	NF9900	1829	54°08'	10°31'
KREUT	FARM	NT8878	8327	47°39'	10°10'	KREUTZHÄUSCHEN	BLDG	L87846	5009	50°57'	7°16'
KREUT	FARM	PT4882	8331	47°40'	10°58'	KREUTZHOF	FARM	MV0994	6412	49°35'	7°44'
KREUT	FARM	TP8154	7638	48°18'	12°03'	KREUTZIG	MOW	MT4887	8215	47°44'	8°19'
KREUT	FARM	PU7653	7634	48°18'	11°22'	KREUTZKAMP	POPL	MC0836	4212	51°46'	7°40'
KREUT	FRST	QV1484	6537	49°28'	11°58'	KREUTZKAMP	FARM	MD2724	3413	52°34'	7°55'
KREUT	MDW	PU5626	7932	48°04'	11°05'	KREUTZLIBACH	STRM	MT4868	8415	47°34'	8°19'
KREUT	MOW	MU0832	7812	48°08'	7°46'	KREUTZSEE	AN	MA7030	6017	49°55'	8°35'
KREUT	FARM	PU9182	7435	48°34'	11°35'	KREUTZSTEINER WALD	AN	MV8150	6718	49°12'	8°44'
KREUT	FRST	U01062	6740	49°17'	12°23'	KREUTZWALD	FRST	MT3997	8115	47°49'	8°11'
KREUT GRABEN	STRM	PV7082	6534	49°28'	11°21'	KREUTZWIESE	MDW	NA0371	5720	50°17'	9°02'
KREUT-8.	OTCH	PU5618	7932	48°00'	11°05'	KREUZ	AN	MU6268	7516	48°28'	8°29'
KREUT-GR.	OTCH	PV9909	7136	48°48'	11°43'	KREUZ	AN	NV5103	7224	48°47'	9°41'
KREUT-H.	FRST	PUB464	7534	48°24'	11°29'	KREUZ	AN	NV8525	7027	48°58'	10°10'
KREUTBARTL	FARM	QU2184	7437	48°34'	12°00'	KREUZ	AN	NV5360	6724	49°17'	9°44'
KREUTBERG	MT	NU9943	7728	48°14'	10°20'	KREUZ	AN	MA1885	5513	50°25'	7°51'
KREUTBERG	FARM	PT6999	8133	47°49'	11°16'	KREUZ	AN	NA4401	6323	49°40'	9°37'
KREUTELSTEIN	AN	NV1805	7121	48°48'	9°15'	KREUZ	AN	NA5500	6324	49°39'	9°46'
KREUTENBACH	POPL	PU7678	7434	48°32'	11°23'	KREUZ	FARM	NE8744	2327	53°38'	10°19'
KREUTENBR.-GR.	OTCH	UQ0722	7040	48°55'	12°22'	KREUZ	FARM	TP8337	7838	48°09'	12°05'
KREUTENBRUNNGR.	STRM	UQ0923	7040	48°56'	12°23'	KREUZ	MT	KA9437	6002	49°57'	6°08'
KREUTER LÖWENHALDE	FRST	PU2565	7530	48°25'	10°41'	KREUZ	AN	NV0108	7120	48°49'	9°01'
KREUTER SCHN.	ROAD	MV6693	6417	49°35'	8°32'	KREUZ	AN	NV8914	7127	48°52'	10°13'
KREUTERALPE	BLDG	TN7586	8338	47°41'	12°00'	KREUZ	FRST	NA7233	6026	49°57'	10°00'
KREUTERHOLZ	FRST	PU6175	7433	48°30'	11°11'	KREUZ	AN	NV4313	7123	48°52'	9°35'
KREUTERLÜCKE	FRST	NU7644	7726	48°15'	10°01'	KREUZ	AN	NV5315	7124	48°53'	9°43'
KREUTERS M.	MILL	LA9578	5611	50°21'	7°31'	KREUZ	AN	NV5811	7124	48°51'	9°47'
KREUTFELD	AN	NU7745	7726	48°15'	10°02'	KREUZ	AN	NV5607	7124	48°49'	9°46'
KREUTH	FARM	PU6737	7833	48°10'	11°15'	KREUZ	AN	NV6306	7125	48°48'	9°52'
KREUTH	POPL	QT0680	8336	47°38'	11°44'	KREUZ	MINE	M82627	5213	50°47'	7°57'
KREUTH	POPL	TQ9840	6939	49°05'	12°14'	KREUZ	AN	MA2855	5813	50°09'	7°59'
KREUTH	POPL	NV9768	6628	49°21'	10°20'	KREUZ	FARM	MF9620	1619	54°20'	8°56'
KREUTH	POPL	UQ2293	6441	49°34'	12°32'	KREUZ	AN	MV9301	7219	48°46'	8°54'
KREUTH	FARM	TQ9551	6839	49°11'	12°11'	KREUZ	POPL	LV3253	6706	49°12'	6°41'
KREUTH	FARM	PV5445	6832	49°08'	11°07'	KREUZ	POPL	MC8485	3718	52°13'	8°46'
KREUTH	FARM	UP2180	7441	48°33'	12°34'	KREUZ	SQ	NU2770	7522	48°29'	9°22'
KREUTH	POPL	U02760	6741	49°16'	12°37'	KREUZ	AN	NU2221	7021	48°56'	9°18'
KREUTH	FARM	TP8885	7438	48°35'	12°07'	KREUZ	AN	MV9418	7019	48°55'	8°55'
KREUTH	POPL	QV1266	6637	49°19'	11°55'	KREUZ	AN	MV9917	7019	48°54'	8°59'
KREUTH	FARM	PU8973	7535	48°29'	11°34'	KREUZ	POPL	NF3070	1222	54°47'	9°28'
KREUTH	FARM	PU9368	7535	48°26'	11°37'	KREUZ	SQ	N88531	5127	50°49'	10°13'
KREUTH	FRST	PU6228	7933	48°05'	11°11'	KREUZ	AN	MT6065	8416	47°32'	8°28'
KREUTH	FARM	PU7376	7434	48°31'	11°20'	KREUZ	POPL	NF8707	1728	54°12'	10°20'
KREUTH	FARM	QU0786	7436	48°36'	11°49'	KREUZ	VAL	LV7845	6809	49°09'	7°20'
KREUTHÄUSL	BLDG	TP7958	7638	48°20'	12°01'	KREUZ	AN	MA5322	6116	49°51'	8°21'
KREUTHBACH	STRM	NV9568	6627	49°21'	10°19'	KREUZ	AN	MU7290	7317	48°40'	8°37'
KREUTHBACH	OTCH	NV9768	6628	49°21'	10°20'	KREUZ	POPL	TP9460	7639	48°22'	12°13'
KREUTHER FORST	FRST	TQ9838	6934	49°04'	12°14'	KREUZ	FRST	TR9909	6239	49°42'	12°13'
KREUTHER GR.	VAL	PU9073	7535	48°29'	11°34'	KREUZ	AN	MU9794	7319	48°42'	8°58'

NAME	DESIGNATION	GRID REF.	SHEET NO.	LAT.	LONG.	NAME	DESIGNATION	GRID REF.	SHEET NO.	LAT.	LONG.
KREUZ	POPL	QU1218	8037	47°59'	11°50'	KREUZ-B.	HILL	KA9487	5502	50°24'	6°06'
KREUZ	MDW	MU7530	7818	48°07'	8°40'	KREUZ-B.	HILL	PA9151	5936	50°05'	11°40'
KREUZ	AN	MA4138	6015	49°59'	8°11'	KREUZ-B.	SLP	PU6644	7733	48°14'	11°14'
KREUZ A.	AN	MV8486	6418	49°32'	8°47'	KREUZ-B.	HILL	MU8749	7727	48°17'	10°10'
KREUZ B.	HILL	PE2977	2031	53°55'	10°58'	KREUZ-B.	ROGE	NU8648	7727	48°17'	10°10'
KREUZ B.	HILL	MA1926	6113	49°53'	7°52'	KREUZ-B.	HILL	QU1103	8136	47°51'	11°49'
KREUZ B.	HILL	MAB837	6019	49°59'	8°50'	KREUZ-B.	HILL	LV7555	6709	49°14'	7°17'
KREUZ B.	HILL	L86419	5208	50°42'	7°04'	KREUZ-B.	STRM	UQ7713	7145	48°51'	13°19'
KREUZ B.	HILL	PC1571	3930	52°05'	10°41'	KREUZ-B.	RDGE	LV8058	6710	49°16'	7°21'
KREUZ B.	HILL	NT4894	8123	47°48'	9°38'	KREUZ-B.	HILL	MV2843	6814	49°08'	8°01'
KREUZ B.	HILL	LD9451	3110	52°48'	7°26'	KREUZ-B.	MT	LV4950	6807	49°11'	6°56'
KREUZ B.	HILL	NC0136	4220	51°46'	9°01'	KREUZ-B.	HILL	LV6245	6808	49°08'	7°07'
KREUZ BERG	MT	NA9459	5827	50°10'	10°19'	KREUZ-B.	MT	M86328	5116	50°48'	8°29'
KREUZ DER SPINNERIN	MONU	MU7794	7318	48°42'	8°41'	KREUZ-B.	STRM	MA1836	6013	49°58'	7°52'
KREUZ GRUND	AN	MV8563	6618	49°19'	8°47'	KREUZ-B.	HILL	PC0666	3929	52°02'	10°33'
KREUZ KAPELLE	CHCH	NA7208	6226	49°43'	10°00'	KREUZ-B.	HILL	LB9940	5011	50°54'	7°34'
KREUZ KP.	CHCH	LV4560	6707	49°16'	6°52'	KREUZ-B.	STRM	VO1007	7148	48°49'	13°46'
KREUZ KR.	BLDG	MC6266	3916	52°03'	8°27'	KREUZ-B.	STRM	VQ1106	7148	48°48'	13°47'
KREUZ LACHE	MDW	MA5435	6016	49°58'	8°22'	KREUZ-B.	HILL	NB4460	4923	51°05'	9°38'
KREUZ M./DAMPF M./	MILL	MA7839	5918	50°00'	8°41'	KREUZ-B.	HILL	NB5254	4924	51°02'	9°44'
KREUZ ODER STEIN-B.	MT	NC0231	4220	51°44'	9°02'	KREUZ-B.	HILL	TQ9067	6638	49°19'	12°07'
KREUZ OSCH	AN	NU1301	8121	47°52'	9°10'	KREUZ-B.	HILL	MB3494	4614	51°24'	8°03'
KREUZ SCHN	ROAD	MA6606	6217	49°42'	8°32'	KREUZ-B.	HILL	MC3336	4214	51°46'	8°02'
KREUZ SCHN.	ROAD	M89000	5419	50°33'	8°52'	KREUZ-B.	MT	M80367	4811	51°09'	7°37'
KREUZ SCHN.	ROAD	NV0698	6320	49°38'	9°05'	KREUZ-B.	HILL	NU2150	7621	48°18'	9°17'
KREUZ STR.	ROAD	MAB018	6118	49°49'	8°43'	KREUZ-B.	MT	UQ2376	6541	49°25'	12°34'
KREUZ STRASSE	ROAD	MA9216	6219	49°48'	8°53'	KREUZ-B.	HILL	MV0765	6612	49°20'	7°43'
KREUZ W.	MDW	MA8138	5918	50°00'	8°44'	KREUZ-B.	HILL	NC9209	4427	51°31'	10°20'
KREUZ W.	MDW	MA7813	6218	49°46'	8°41'	KREUZ-B.	HILL	NCT815	4426	51°35'	10°08'
KREUZ WMS.	BLDG	QV0886	6537	49°29'	11°52'	KREUZ-B.	HILL	PU6329	7933	48°06'	11°11'
KREUZ-A.	BLDG	PT5657	8532	47°27'	11°04'	KREUZ-B.	HILL	PUB812	8035	47°56'	11°31'
KREUZ-B.	MT	NA2451	5822	50°07'	9°20'	KREUZ-B.	HILL	ND6177	2925	53°02'	9°55'
KREUZ-B.	HILL	M86778	4717	51°15'	8°32'	KREUZ-B.	HILL	NE1101	2721	53°15'	9°10'
KREUZ-B.	MT	M89362	4819	51°07'	8°54'	KREUZ-B.	HILL	NE7209	2626	53°19'	10°05'
KREUZ-B.	MT	M87261	4817	51°06'	8°36'	KREUZ-B.	HILL	ND8576	2927	53°02'	10°16'
KREUZ-B.	HILL	LA7951	5809	50°06'	7°19'	KREUZ-B.	HILL	PD1979	2930	53°03'	10°47'
KREUZ-B.	AN	NA1547	5921	50°04'	9°13'	KREUZ-B.	HILL	PD1877	2930	53°02'	10°46'
KREUZ-B.	HILL	NA3245	5922	50°03'	9°27'	KREUZ-B.	HILL	LV3867	6606	49°20'	6°46'
KREUZ-B.	HILL	MA0280	5611	50°22'	7°37'	KREUZ-B.	HILL	UR2002	6341	49°39'	12°31'
KREUZ-B.	MT	LA4463	5706	50°12'	6°49'	KREUZ-B.	HILL	PU5475	7432	48°31'	11°05'
KREUZ-B.	HILL	LA5365	5707	50°13'	6°56'	KREUZ-B.	HILL	PUB183	7434	48°34'	11°27'
KREUZ-B.	MT	NB1246	5021	50°58'	9°10'	KREUZ-B.	MT	TQ8454	6738	49°12'	12°02'
KREUZ-B.	SLP	MA2585	5513	50°25'	7°56'	KREUZ-B.	DTCH	LDB225	3409	52°34'	7°16'
KREUZ-B.	MT	M80803	5412	50°34'	7°42'	KREUZ-B.	HILL	MD1232	3312	52°38'	7°42'
KREUZ-B.	MT	MA1498	5412	50°32'	7°47'	KREUZ-B.	HILL	MD5037	3315	52°41'	8°16'
KREUZ-B.	HILL	PV7294	6434	49°34'	11°23'	KREUZ-B.	HILL	ND0638	3320	52°41'	9°05'
KREUZ-B.	HILL	PV8297	6435	49°36'	11°31'	KREUZ-BERG	MT	NA6980	5625	50°22'	9°58'
KREUZ-B.	MT	PV9193	6435	49°34'	11°38'	KREUZ-BR.	WELL	PA9946	5936	50°02'	11°47'
KREUZ-B.	HILL	PA8812	6235	49°44'	11°37'	KREUZ-BR.	SPRG	PA3070	5731	50°16'	10°49'
KREUZ-B.	HILL	PC1279	3329	52°09'	10°38'	KREUZ-BR.	BRDG	UQ9514	7147	48°52'	13°34'
KREUZ-B.	HILL	PC1776	3830	52°07'	10°43'	KREUZ-BR. / WALDNAAB-URSPR. /	SPRG	UR1315	6240	49°45'	12°24'
KREUZ-B.	HILL	P03560	3132	52°52'	11°01'	KREUZ-EICHE	MONU	PV4893	6432	49°34'	11°03'
KREUZ-B.	STRM	VP0198	7247	48°44'	13°39'	KREUZ-GD.	VAL	NA0841	5920	50°01'	9°07'
KREUZ-B.	STRM	VQ1105	7248	48°47'	13°47'	KREUZ-GR.	STRM	MV5679	6516	49°28'	8°23'
KREUZ-B.	HILL	LV1892	6404	49°33'	6°29'	KREUZ-GR.	DTCH	PV6287	6433	49°31'	11°14'
KREUZ-B.	DTCH	PT1271	8428	47°35'	10°29'	KREUZ-GR.	DTCH	PT7461	8533	47°29'	11°19'
KREUZ-B.	MT	M85876	4716	51°14'	8°24'	KREUZ-GR.	DTCH	PT6572	8433	47°35'	11°11'
KREUZ-B.	STRM	NT8151	8526	47°24'	10°04'	KREUZ-GR.	DTCH	UN1294	8241	47°46'	12°29'
KREUZ-B.	STRM	MC1355	4012	51°56'	7°44'	KREUZ-GR.	VAL	PA7020	6134	49°48'	11°22'
KREUZ-B.	MT	NA2337	6021	49°59'	9°19'	KREUZ-GR.	VAL	NB6831	5125	50°50'	9°58'
KREUZ-B.	MT	PA6822	6134	49°50'	11°20'	KREUZ-GR.	DTCH	PA3070	5731	50°16'	10°49'
KREUZ-B.	SLP	NA4922	6124	49°51'	9°41'	KREUZ-GR.	DTCH	PU7600	8134	47°50'	11°21'
KREUZ-B.	HILL	PD0515	3529	52°28'	10°33'	KREUZ-GR.	DTCH	NB5354	4924	51°02'	9°46'
KREUZ-B.	MT	PV8289	6435	49°32'	11°31'	KREUZ-GR.	DTCH	PT8483	8334	47°40'	11°27'
KREUZ-B.	MT	QV0295	6436	49°34'	11°48'	KREUZ-GR.	DTCH	PT8282	8334	47°40'	11°25'
KREUZ-B.	HILL	PD2201	3630	52°21'	10°47'	KREUZ-GR.	DTCH	MA1607	6213	49°43'	7°50'
KREUZ-B.	HILL	MD4018	3414	52°30'	8°07'	KREUZ-GRUND	VAL	NA2237	6021	49°59'	9°19'
KREUZ-B.	MT	PA3333	6031	49°56'	10°51'	KREUZ-H.	FRST	UQ3251	6842	49°11'	12°41'
KREUZ-B.	STRM	PA4803	6332	49°40'	11°03'	KREUZ-H.	FRST	URO430	6139	49°53'	12°16'
KREUZ-B.	HILL	LA3079	5605	50°20'	6°37'	KREUZ-H.	FRST	TR9317	6238	49°46'	12°07'
KREUZ-B.	SLP	NA9974	5628	50°19'	10°23'	KREUZ-H.	FRST	QU1713	8037	47°56'	11°55'
KREUZ-B.	STRM	M85905	5316	50°36'	8°25'	KREUZ-KAP.	CHCH	LV4850	6807	49°11'	6°55'
KREUZ-B.	HILL	MA1279	5612	50°21'	7°46'	KREUZ-KAP.	CHCH	NA9089	5527	50°27'	10°16'
KREUZ-B.	MT	NA9558	5828	50°10'	10°20'	KREUZ-KP.	CHCH	MA7076	5617	50°20'	8°35'
KREUZ-B.	HILL	MV1983	6513	49°30'	7°53'	KREUZ-KP.	CHCH	LA0643	5903	50°00'	6°17'
KREUZ-B.	HILL	KA9167	5702	50°13'	6°04'	KREUZ-KP.	CHCH	MA3481	5614	50°23'	8°04'
KREUZ-B.	HILL	NE0225	2520	53°28'	9°02'	KREUZ-KP.	CHCH	PA7216	6234	49°46'	11°23'
KREUZ-B.	HILL	ND3186	2822	53°07'	9°28'	KREUZ-KP.	CHCH	M82149	5013	50°59'	7°52'
KREUZ-B.	HILL	UQ0877	6540	49°25'	12°21'	KREUZ-KP.	CHCH	UP0505	8140	47°52'	12°23'
KREUZ-B.	HILL	MV3899	6314	49°38'	8°08'	KREUZ-KP.	CHCH	NA0529	6020	49°55'	9°04'
KREUZ-B.	MT	LV2399	6305	49°37'	6°33'	KREUZ-KP.	CHCH	PA0073	5628	50°18'	10°24'
KREUZ-B.	MT	M84701	5415	50°33'	8°15'	KREUZ-KP.	CHCH	MA4973	5615	50°18'	8°17'
KREUZ-B.	HILL	NC5144	4124	51°51'	9°44'	KREUZ-KP.	CMCH	MB1440	5012	50°54'	7°47'
KREUZ-B.	MT	N86230	5125	50°49'	9°53'	KREUZ-KP.	CHCH	MCT035	4217	51°46'	8°34'

NAME	DESIGNATION	GRID REF.	SHEET NO.	LAT.	LONG.	NAME	DESIGNATION	GRID REF.	SHEET NO.	LAT.	LONG.	
KREUZ-KP.	CHCH	NA1313	6221	49°46'	9°11'	KREUZÄCKER	AN	NU0004	8120	47°53'	9°00'	
KREUZ-KP.	CHCH	LA3114	6205	49°45'	6°39'	KREUZÄCKER	AN	NU2902	8122	47°52'	9°23'	
KREUZ-KPF.	MT	MB3590	4614	51°21'	8°04'	KREUZÄCKER	AN	MA9980	5619	50°22'	8°54'	
KREUZ-KR.	BLOG	MD9510	3519	52°26'	8°56'	KREUZÄCKER	AN	NU9185	7319	48°37'	8°53'	
KREUZ-KR.	BLDG	ND8515	3527	52°29'	10°15'	KREUZÄCKER	AN	MV6136	6916	49°04'	8°28'	
KREUZ-KR.	BLDG	MC7965	3918	52°02'	8°41'	KREUZÄCKER	AN	MA5517	6116	49°48'	8°22'	
KREUZ-LOH.	FRST	NA7150	5926	50°06'	9°59'	KREUZÄCKER	AN	NT4489	8223	47°45'	9°35'	
KREUZ-M.	MILL	NA8377	5627	50°20'	10°10'	KREUZÄCKER	AN	NV5543	6824	49°08'	9°45'	
KREUZ-M.	MILL	PA7069	5734	50°15'	11°23'	KREUZÄCKER	AN	MA8106	6218	49°42'	8°44'	
KREUZ-M.	MILL	LV8681	6510	49°28'	7°26'	KREUZÄCKER	AN	NU2456	7621	48°21'	9°19'	
KREUZ-M.	MILL	NA1320	6121	49°50'	9°11'	KREUZÄCKER	AN	NU3553	7622	48°20'	9°28'	
KREUZ-M.	MILL	PA2272	5730	50°17'	10°43'	KREUZÄCKER	AN	NU6028	7824	48°06'	9°49'	
KREUZ-M.	MILL	LV3666	6606	49°19'	6°44'	KREUZÄCKER	AN	NU5238	7824	48°12'	9°42'	
KREUZ-OD.A5BACH	STRM	PV4075	6531	49°25'	10°56'	KREUZÄCKER	AN	NU5134	7824	48°09'	9°41'	
KREUZ-OU.	5PRG	PC1989	3730	52°14'	10°44'	KREUZÄCKER	AN	NV7772	6526	49°24'	10°04'	
KREUZ-SCHN.	ROAD	MA9347	5919	50°04'	8°54'	KREUZÄCKER	AN	NU6657	6725	49°16'	9°55'	
KREUZ-SCHN.	ROAD	MA9445	5919	50°03'	8°55'	KREUZÄCKER	AN	NV0730	6920	49°01'	9°06'	
KREUZ-SCHN.	ROAD	MA6604	6317	49°41'	8°32'	KREUZÄCKER	AN	MU7937	7818	48°11'	8°43'	
KREUZ-SP.	MT	UN3090	8242	47°44'	12°44'	KREUZÄCKER	AN	MU7628	7818	48°06'	8°41'	
KREUZ-SP.	PEAK	PT4465	8431	47°31'	10°55'	KREUZÄCKER	AN	MU9630	7819	48°07'	8°57'	
KREUZ-SP.	PEAK	PT0849	8628	47°23'	10°26'	KREUZÄCKER	AN	MU6733	7817	48°09'	8°34'	
KREUZ-STR.	ROAD	MV3832	6914	49°02'	8°09'	KREUZÄCKER	AN	MV8389	6418	49°33'	8°26'	
KREUZ-T.	VAL	LV9756	6711	49°15'	7°35'	KREUZÄCKER	AN	MT6598	8117	47°50'	8°32'	
KREUZ-W.	PONO	PV5493	6432	49°34'	11°08'	KREUZÄCKER	AN	MT5894	8116	47°48'	8°26'	
KREUZ-W.	FRST	MA0601	6312	49°39'	7°42'	KREUZÄCKER	AN	NU7414	8025	47°58'	9°59'	
KREUZ-W.	TRL	UQ6914	7145	48°52'	13°13'	KREUZÄCKER	AN	NU3806	8023	47°54'	9°31'	
KREUZ-W.	POND	PU3408	8030	47°55'	10°47'	KREUZÄCKER	AN	MU7342	7717	48°14'	8°38'	
KREUZ-WO.	PEAK	PT7356	8533	47°26'	11°17'	KREUZÄCKER	FARM	UP0670	7540	48°27'	12°23'	
KREUZ-WHR.	POND	PU5965	7532	48°25'	11°09'	KREUZÄCKER	ST	NV6682	6525	49°29'	9°55'	
KREUZ-WHS.	BLDG	UR2420	6141	49°48'	12°33'	KREUZÄCKER	ROAD	NU0693	7320	48°41'	9°05'	
KREUZÄCKER	AN	MU6665	7517	48°26'	8°32'	KREUZÄCKER	ROAD	MU7004	8117	47°53'	8°36'	
KREUZÄCKER	AN	NU8133	7826	48°09'	10°05'	KREUZÄCKER	FRST	MU3856	7615	48°21'	8°10'	
KREUZÄCKER	AN	PU4734	7831	48°08'	10°59'	KREUZÄCKER	FARM	PU2546	7730	48°15'	10°41'	
KREUZÄCKER	AN	MU7322	7917	48°03'	8°38'	KREUZÄCKER	FRST	NC2757	4022	51°58'	9°23'	
KREUZÄCKER	AN	NU7099	7225	48°44'	9°57'	KREUZÄCKER	FRST	QA1521	6137	49°48'	11°59'	
KREUZÄCKER	AN	NU5795	7224	48°42'	9°46'	KREUZÄCKER	KREUZASPEN	LB2224	5204	50°44'	6°29'	
KREUZÄCKER	AN	N82225	5221	50°47'	9°19'	KREUZÄCKER	KREUZAU	MT9487	8219	47°44'	8°55'	
KREUZÄCKER	AN	NV3119	7022	48°55'	9°25'	KREUZÄCKER	KREUZAU	LA3962	5806	50°11'	6°44'	
KREUZÄCKER	AN	NV2819	7022	48°55'	9°23'	KREUZÄCKER	STRM	MV9416	7019	48°54'	8°55'	
KREUZÄCKER	AN	NV2921	7022	48°56'	9°24'	KREUZÄCKER	STRM	LA1405	6304	49°40'	6°25'	
KREUZÄCKER	AN	MA7900	6318	49°39'	8°43'	KREUZÄCKER	STRM	NU3691	7322	48°40'	9°29'	
KREUZÄCKER	AN	MU1826	7913	48°05'	7°54'	KREUZÄCKER	POPL	UQ4047	6842	49°09'	12°49'	
KREUZÄCKER	AN	MU0827	7912	48°05'	7°46'	KREUZÄCKER	STRM	MV9316	7119	48°54'	8°54'	
KREUZÄCKER	AN	NU5617	7924	48°00'	9°45'	KREUZÄCKER	STRM	NV7945	6826	49°09'	10°05'	
KREUZÄCKER	AN	NU1619	7921	48°01'	9°13'	KREUZÄCKER	STRM	MV9518	7019	48°55'	8°56'	
KREUZÄCKER	AN	NA3095	5422	50°30'	9°25'	KREUZÄCKER	STRM	NT8485	8226	47°43'	10°07'	
KREUZÄCKER	AN	NV4414	7115	48°53'	8°14'	KREUZÄCKER	STRM	QU0564	7636	48°24'	11°46'	
KREUZÄCKER	AN	MU8472	7418	48°30'	8°47'	KREUZÄCKER	STRM	PV4376	6531	49°25'	10°58'	
KREUZÄCKER	AN	NU2304	8121	47°53'	9°19'	KREUZÄCKER	STRM	LV4969	6607	49°21'	6°55'	
KREUZÄCKER	AN	MU7720	7918	48°02'	8°41'	KREUZÄCKER	FARM	UP6374	7444	48°30'	13°04'	
KREUZÄCKER	AN	NU6289	7325	48°39'	9°50'	KREUZÄCKER	BLDG	VQ1106	7148	48°48'	13°47'	
KREUZÄCKER	AN	MU6579	7417	48°34'	8°32'	KREUZÄCKER	POND	NC8840	4127	51°48'	10°17'	
KREUZÄCKER	AN	MV5520	7016	48°56'	8°23'	KREUZÄCKER	STRM	MT0995	8112	47°48'	7°47'	
KREUZÄCKER	AN	NV5549	6824	49°11'	9°45'	KREUZÄCKER	AN	PT2285	8229	47°42'	10°38'	
KREUZÄCKER	AN	NV6216	7125	48°54'	9°51'	KREUZÄCKER	FARM	MU4532	7815	48°08'	8°16'	
KREUZÄCKER	AN	NV6545	6825	49°09'	9°53'	KREUZÄCKER	FARM	MU3808	8015	47°55'	8°10'	
KREUZÄCKER	AN	MT3574	8314	47°37'	8°08'	KREUZÄCKER	AN	NU6918	7925	48°01'	9°55'	
KREUZÄCKER	AN	NV3479	6522	49°28'	9°28'	KREUZÄCKER	AN	NV2686	6422	49°32'	9°22'	
KREUZÄCKER	AN	NV0876	6520	49°26'	9°07'	KREUZÄCKER	AN	LC2340	4204	51°47'	6°26'	
KREUZÄCKER	AN	NV2064	6621	49°20'	9°17'	KREUZÄCKER	AN	LA5521	6107	49°49'	6°59'	
KREUZÄCKER	AN	NV0871	6620	49°23'	9°07'	KREUZÄCKER	AN	LA6129	6108	49°54'	7°04'	
KREUZÄCKER	AN	NV4730	6923	49°01'	9°38'	KREUZÄCKER	AN	MU9495	7219	48°42'	8°55'	
KREUZÄCKER	AN	NV4929	6924	49°01'	9°40'	KREUZÄCKER	AN	MT	NA1453	5821	50°08'	9°12'
KREUZÄCKER	AN	MU5812	8016	47°58'	8°26'	KREUZÄCKER	AN	MT	NA9545	5927	50°03'	10°20'
KREUZÄCKER	AN	MV8668	6618	49°22'	8°49'	KREUZÄCKER	FRST	NV3955	6723	49°15'	9°32'	
KREUZÄCKER	AN	NV6337	6925	49°05'	9°52'	KREUZÄCKER	AN	MA8593	5518	50°29'	8°47'	
KREUZÄCKER	AN	NV6133	6925	49°03'	9°50'	KREUZÄCKER	AN	MA8590	5518	50°28'	8°47'	
KREUZÄCKER	F.LD	NV5238	6924	49°06'	9°43'	KREUZÄCKER	POPL	LA2291	5505	50°27'	6°29'	
KREUZÄCKER	AN	NV4348	6823	49°11'	9°35'	KREUZÄCKER	AN	NA5004	6324	49°41'	9°41'	
KREUZÄCKER	AN	NV1244	6821	49°09'	9°10'	KREUZÄCKER	AN	NV3394	6322	49°36'	9°28'	
KREUZÄCKER	AN	MT6092	8216	47°47'	8°28'	KREUZÄCKER	SO	NU3945	7723	48°15'	9°32'	
KREUZÄCKER	AN	MT5183	8216	47°42'	8°21'	KREUZÄCKER	HILL	PV1705	7229	48°47'	10°35'	
KREUZÄCKER	AN	MT4487	8215	47°44'	8°15'	KREUZÄCKER	POPL	LA5697	5407	50°30'	6°58'	
KREUZÄCKER	AN	MT4187	8215	47°44'	8°13'	KREUZÄCKER	POPL	UQ3524	7042	48°57'	12°45'	
KREUZÄCKER	AN	NU6766	7525	48°27'	9°55'	KREUZÄCKER	FRST	MV8646	6818	49°10'	8°49'	
KREUZÄCKER	AN	NV7080	6525	49°28'	9°58'	KREUZÄCKER	HILL	TQ9615	7139	48°51'	12°13'	
KREUZÄCKER	F.LO	NV2826	7022	48°59'	9°23'	KREUZÄCKER	POPL	LB4286	4606	51°18'	6°44'	
KREUZÄCKER	AN	NV0822	7020	48°57'	9°07'	KREUZÄCKER	MT	NA8522	6127	49°51'	10°11'	
KREUZÄCKER	AN	NU0070	7520	48°29'	9°00'	KREUZÄCKER	AN	NU0175	7420	48°32'	9°01'	
KREUZÄCKER	AN	MU4652	7615	48°19'	8°16'	KREUZÄCKER	HILL	PU4181	7431	48°34'	10°55'	
KREUZÄCKER	AN	NU7039	7725	48°12'	9°56'	KREUZÄCKER	MT	NA4421	6123	49°50'	9°37'	
KREUZÄCKER	AN	NU6105	8124	47°54'	9°49'	KREUZÄCKER	POPL	QVQ294	6436	49°34'	11°47'	
KREUZÄCKER	AN	NU5305	8124	47°54'	9°43'	KREUZÄCKER	FRST	MV7694	6318	49°36'	8°40'	
KREUZÄCKER	AN	NU5503	8124	47°53'	9°44'	KREUZÄCKER	AN	LA2627	6105	49°52'	6°35'	

NAME	DESIGNATION	GRID REF.	SHEET NO.	LAT.	LONG.	NAME	DESIGNATION	GRID REF.	SHEET NO.	LAT.	LONG.
KREUZBERG	FARM	PA6867	5734	50°14'	11°22'	KREUZBORNFLOSS 5CHN.	ROAD	MA8229	6018	49°55'	8°45'
KREUZBERG	HILL	PU5966	7532	48°26'	11°09'	KREUZBR.	WELL	MU8224	7918	48°04'	8°46'
KREUZBERG	FARM	MB6593	4617	51°23'	8°30'	KREUZBR.	SPRG	NV8061	6625	49°18'	9°50'
KREUZBERG	MINE	MA1652	5813	50°07'	7°50'	KREUZBR.	WELL	NV2427	7022	49°00'	9°20'
KREUZBERG	SLP	MV3370	6614	49°23'	8°05'	KREUZBR.	WELL	NU4614	8023	47°59'	9°37'
KREUZBERG	FRST	MV9981	6519	49°29'	8°59'	KREUZBREITE	AN	NC8355	7618	48°21'	8°46'
KREUZBERG	FRST	MV9372	6519	49°24'	8°54'	KREUZBRINK	HILL	MU3176	3822	52°08'	9°27'
KREUZBERG	FRST	MA7512	6217	49°46'	8°39'	KREUZBROICH	FARM	LB8638	5110	50°53'	7°23'
KREUZBERG	AN	MA8614	6218	49°47'	8°49'	KREUZBRUCH	POPL	LB6357	4908	51°03'	7°02'
KREUZBERG	HILL	PT3998	8131	47°49'	10°52'	KREUZBRÜCKLE	BRDG	MT3586	8214	47°43'	8°08'
KREUZBERG	FARM	PU5005	8132	47°53'	11°01'	KREUZBRÜHL	MOW	NU2921	7922	48°02'	9°23'
KREUZBERG	POPL	NV3764	6623	49°20'	9°31'	KREUZBRUNNEN	SPRG	MU5094	7215	48°42'	8°19'
KREUZBERG	HILL	QV0265	6636	49°18'	11°47'	KREUZBRUNNEN	WELL	NV6501	7225	48°45'	9°53'
KREUZBERG	POPL	NU7033	7825	48°09'	9°56'	KREUZBRUNNEN	WELL	NV4907	7124	48°49'	9°40'
KREUZBERG	FRST	NV2645	6822	49°09'	9°22'	KREUZBRUNNENHÖFE	FARM	MT1263	8413	47°31'	7°50'
KREUZBERG	AN	MV9840	6819	49°07'	8°58'	KREUZBUCH	FRST	MT2482	8313	47°41'	7°59'
KREUZBERG	HILL	PU8774	7535	48°29'	11°32'	KREUZBUCH	FARM	M80680	4711	51°16'	7°39'
KREUZBERG	HILL	PU1662	7529	48°24'	10°34'	KREUZBUCH	FRST	UR1833	6040	49°55'	12°28'
KREUZBERG	HILL	PU0763	7528	48°25'	10°27'	KREUZBUCH	BLDG	UQ5139	6943	49°05'	12°58'
KREUZBERG	MT	NV1227	7021	49°00'	9°10'	KREUZBUCH	FRST	MU8150	3227	52°48'	10°12'
KREUZBERG	FARM	LA9964	5711	50°13'	7°35'	KREUZBUCH	FRST	NU6478	7417	48°33'	8°31'
KREUZBERG	HILL	NA6860	5825	50°11'	9°57'	KREUZBUCH	MONU	NV3133	6922	49°03'	9°25'
KREUZBERG	MT	NA6656	5825	50°09'	9°55'	KREUZBUCH	MONU	NB6163	4825	51°07'	9°52'
KREUZBERG	MT	NA6952	5825	50°07'	9°58'	KREUZBÜCHEL	HILL	PT1580	8329	47°40'	10°32'
KREUZBERG	HILL	PU6651	7733	48°17'	11°14'	KREUZBÜCHENBÄCHL	STRM	NU2109	6240	49°42'	12°23'
KREUZBERG	HILL	NU9341	7727	48°13'	10°15'	KREUZBUCHH.	FARM	MU6478	7417	48°33'	8°31'
KREUZBERG	FRST	MU3847	7714	48°16'	8°10'	KREUZBUCK	MOW	MU5003	8116	47°53'	8°20'
KREUZBERG	AN	MU7941	7718	48°13'	8°43'	KREUZBÜGERL	BLDG	TQ8762	6738	49°16'	12°04'
KREUZBERG	HILL	PV8947	6835	49°09'	11°35'	KREUZBÜGL	HILL	UQ3853	6742	49°12'	12°47'
KREUZBERG	POPL	LV4850	6807	49°11'	6°55'	KREUZBÜHL	FRST	NU8598	7226	48°44'	10°10'
KREUZBERG	POPL	UQ9310	7147	48°50'	13°32'	KREUZBÜHL	FRST	NU8698	7227	48°44'	10°10'
KREUZBERG	MT	UQ7917	7146	48°54'	13°21'	KREUZBÜHL	HILL	UQ6603	7245	48°46'	13°11'
KREUZBERG	HILL	NT6685	8225	47°43'	9°53'	KREUZBÜHL	AN	PA9476	5636	50°18'	11°44'
KREUZBERG	AN	NV7942	6826	49°07'	10°05'	KREUZBÜHL	POPL	PV7195	6434	49°35'	11°22'
KREUZBERG	SQ	NU4054	7623	48°20'	9°32'	KREUZBÜHL	HILL	PV7188	6434	49°31'	11°22'
KREUZBERG	MT	NU2755	7622	48°21'	9°22'	KREUZBÜHL	AN	NU2926	7922	48°05'	9°23'
KREUZBERG	HILL	PU8658	7635	48°21'	11°31'	KREUZBÜHL	AN	MT1087	8212	47°44'	7°48'
KREUZBERG	HILL	PU2157	7629	48°21'	10°38'	KREUZBÜHL	AN	NT6691	8225	47°46'	9°53'
KREUZBERG	POPL	LB9168	4810	51°09'	7°26'	KREUZBÜHL	FRST	NV5008	7124	48°49'	9°41'
KREUZBERG	HILL	NU2158	7621	48°22'	9°17'	KREUZBÜHL	AN	MU8507	8018	47°55'	8°48'
KREUZBERG	HILL	MV0181	6511	49°28'	7°38'	KREUZBÜHL	AN	MU2950	7614	48°18'	8°02'
KREUZBERG	MT	UQ1979	6541	49°26'	12°30'	KREUZBÜHL	AN	NU2568	7522	48°28'	9°20'
KREUZBERG	MT	LV9871	6611	49°23'	7°35'	KREUZBÜHL	AN	NU4972	7524	48°30'	9°40'
KREUZBERG	AN	MV2800	7214	48°45'	8°01'	KREUZBÜHL	FRST	MU4051	7615	48°19'	8°11'
KREUZBERG	MT	NU6518	7925	48°01'	9°52'	KREUZBÜHL	FRST	MU4550	7615	48°18'	8°16'
KREUZBERG	SQ	NU7720	7926	48°02'	10°02'	KREUZBÜHL	FRST	MU9941	7719	48°13'	8°59'
KREUZBERG	HILL	NU6223	7925	48°03'	9°50'	KREUZBÜHL	AN	MT9099	8119	47°51'	8°52'
KREUZBERG	FRST	MV7694	6418	49°36'	8°40'	KREUZBÜHL	AN	NT0899	8120	47°51'	9°07'
KREUZBERG	AN	NU2607	8022	47°55'	9°21'	KREUZBÜHL	FRST	MU9501	8119	47°52'	8°56'
KREUZBERG	HILL	QU1248	7737	48°15'	11°52'	KREUZBÜHL	POPL	NT7484	8225	47°42'	9°59'
KREUZBERG	MT	MU7046	7717	48°16'	8°36'	KREUZBÜHL	HILL	NU1152	7620	48°19'	9°09'
KREUZBERG	HILL	LA0914	6204	49°45'	6°21'	KREUZBÜHL	HILL	UR0014	6239	49°45'	12°13'
KREUZBERG	FRST	LA2916	6205	49°46'	6°37'	KREUZBÜHL	HILL	NU1531	7821	48°08'	9°12'
KREUZBERG	HILL	QV0251	6836	49°11'	11°46'	KREUZBÜHL	AN	MU9636	7819	48°11'	8°57'
KREUZBERG	AN	NV7541	6826	49°07'	10°02'	KREUZBÜHL	HILL	PV9684	6536	49°29'	11°43'
KREUZBERG	CHCH	QV1260	6737	49°15'	11°55'	KREUZBÜHL	AN	NU5515	8024	47°59'	9°44'
KREUZBERG ALPE	BLDG	QT2177	8337	47°36'	11°56'	KREUZBÜHL	HILL	PA9506	6336	49°40'	11°42'
KREUZBERG ALPLICMTE	BLDG	QT2078	8337	47°37'	11°56'	KREUZBÜMLHOF	FARM	MT9689	8219	47°45'	8°57'
KREUZBERG-K.	PEAK	QT2077	8337	47°36'	11°56'	KREUZBURG	FARM	LB7241	5009	50°54'	7°11'
KREUZBERGÄCKER	AN	NU0175	7420	48°32'	9°01'	KREUZBUS	FRST	LA6372	5708	50°17'	7°05'
KREUZBERGALPE	BLDG	QT1088	8236	47°43'	11°48'	KREUZBUSCH	FRST	LA5752	5808	50°06'	7°00'
KREUZBERGHÜTTE	DTCH	QT1977	8337	47°37'	11°55'	KREUZBUSCH	FRST	LA1002	6304	49°38'	6°22'
KREUZBERGGRABEN	BLDG	NU6496	7225	48°43'	9°52'	KREUZBUSCH	FARM	NC4126	4323	51°04'	9°35'
KREUZBERGHÜTTE	MT	QT1088	8236	47°43'	11°48'	KREUZBUSCH	FRST	MC4549	4115	51°53'	8°12'
KREUZBERGKÖPFL	MT	QT2078	8337	47°37'	11°56'	KREUZBUSCH	FRST	NV5255	6724	49°15'	9°43'
KREUZBERGSPITZL	FRST	NU0075	7420	48°32'	9°00'	KREUZBUSCH	FARM	NC9916	4428	51°35'	10°26'
KREUZBERGWALD	TRL	MV7694	6418	49°36'	8°40'	KREUZCHEN	FARM	LB8206	5410	50°36'	7°20'
KREUZBERGWEG	TRL	PT4082	8331	47°41'	10°52'	KREUZCHLENKE	FARM	MBO296	4511	51°24'	7°35'
KREUZBG.	HILL	QV0953	6837	49°12'	11°52'	KREUZDEICH	POPL	NE3746	2323	53°40'	9°34'
KREUZBG.	CHCH	PU9303	8135	47°51'	11°35'	KREUZDEICH	FARM	MV9186	2819	53°07'	8°52'
KREUZBICHEL	HILL	NT9074	8327	47°37'	10°12'	KREUZDELL	VAL	MO0775	6512	49°25'	7°43'
KREUZBICHEL	MDW	NT8175	8326	47°37'	10°05'	KREUZDELL	VAL	MV0267	6611	49°21'	7°39'
KREUZBICHEL	MT	PT0464	8428	47°31'	10°23'	KREUZDELLE	FRST	NA0404	6320	49°41'	9°04'
KREUZBICHEL	FARM	TP9606	8139	47°52'	12°16'	KREUZDELLE	VAL	NB5561	4924	51°06'	9°47'
KREUZBICHL	HILL	UQ0183	6539	49°27'	12°15'	KREUZDORF	POPL	LA0343	5903	50°00'	6°15'
KREUZBIERL	MT	UQ2465	6641	49°19'	12°35'	KREUZE	MDW	NU1678	7421	48°33'	9°13'
KREUZBIERL	FARM	UP2851	7742	48°17'	12°41'	KREUZE	AN	NA5202	6324	49°40'	9°43'
KREUZBIRKENSCHLAG	FRST	TR8701	6338	49°37'	12°03'	KREUZEBERHÖHE	MT	NB8988	4627	51°20'	10°17'
KREUZBODEN	ROCK	MT2391	8213	47°46'	7°58'	KREUZEBRA	POPL	NB8788	4627	51°20'	10°15'
KREUZBODEN	FRST	MT1376	8313	47°38'	7°50'	KREUZECK	MT	PT5557	8532	47°27'	11°04'
KREUZBODEN	AN	MA8394	5418	50°30'	8°46'	KREUZECK	PEAK	LTQ243	8628	47°20'	10°21'
KREUZBOL	AN	MU8743	7718	48°14'	8°50'	KREUZECK	AN	LV5250	6807	49°11'	6°58'
KREUZBORN	FRST	LA7047	5909	50°04'	7°11'	KREUZECK	RDGE	MV0840	6812	49°06'	7°44'
KREUZBORN	SHR	NB0034	5120	50°51'	9°00'	KREUZECKSHALS	ROAD	MC8945	4119	51°51'	8°50'

NAME	DESIGNATION	GRID REF.	SHEET NO.	LAT.	LONG.	NAME	DESIGNATION	GRID REF.	SHEET NO.	LAT.	LONG.
KREUZEGERT	AN	NU3866	7523	48°27'	9°31'	KREUZFELD	AN	LA5610	6208	49°43'	7°00'
KREUZEGG	POPL	PT1772	8429	47°35'	10°34'	KREUZFELDBACH	STRM	PV6841	6833	49°06'	11°18'
KREUZEICHE	MONU	M88944	5019	50°57'	8°50'	KREUZFELDERHOF	FARM	L83857	4906	51°02'	6°41'
KREUZEICHE	MONU	MA1586	5512	50°25'	7°48'	KREUZFELSEN	ROCK	MT3794	8114	47°48'	8°10'
KREUZEICHE	FRST	UP3740	7842	48°11'	12°49'	KREUZFELSEN	ROCK	MU5396	7216	48°43'	8°22'
KREUZEICHE	SQ	MV8682	6518	49°29'	8°49'	KREUZFELSEN	MT	UO4849	6843	49°10'	12°55'
KREUZEICHE	MONU	MA2280	5613	50°22'	7°54'	KREUZFLD.	FARM	UN3192	8242	47°46'	12°44'
KREUZEICHE	MONU	PV4835	6932	49°03'	11°02'	KREUZFLUR	AN	LA3312	6206	49°44'	6°41'
KREUZEICHE	MONU	NV2910	7122	48°50'	9°24'	KREUZGANG	AN	NV7167	6625	49°21'	9°59'
KREUZEICHE	SQ	MT0474	8312	47°37'	7°43'	KREUZGEHÄU	FRST	NU9453	7627	48°19'	10°16'
KREUZEICHE	AN	MT0882	8312	47°41'	7°46'	KREUZGERÄUMT	ROAD	UP3741	7742	48°12'	12°49'
KREUZEICHE	SQ	PA0561	5828	50°11'	10°28'	KREUZGERÄUMT	ROAD	PU6516	8033	47°59'	11°13'
KREUZEICHE	MONU	L87910	5309	50°38'	7°17'	KREUZGERÄUMT	ROAD	PU6336	7833	48°09'	11°11'
KREUZEICHE	MONU	NU3889	7323	48°39'	9°31'	KREUZGERÄUMT	AN	PT0245	8628	47°21'	10°21'
KREUZEICHE	MONU	NU7083	7325	48°36'	9°57'	KREUZGERÄUMT	AN	MA5602	6316	49°40'	8°23'
KREUZEICHE	FRST	NU8286	7326	48°37'	10°07'	KREUZGERÄUMT	AN	MV4098	6315	49°38'	8°10'
KREUZEICHE	MONU	LA2457	5805	50°08'	6°32'	KREUZGERÄUMT	AN	MV5096	6315	49°37'	8°19'
KREUZEICHE	FRST	NU7341	7725	48°13'	9°59'	KREUZGERÄUMT	AN	MA3117	6114	49°48'	8°02'
KREUZEICHE	MT	M82829	5113	50°48'	7°59'	KREUZGERÄUMT	AN	MA3030	6014	49°55'	8°02'
KREUZEICHE	MONU	N84137	5123	50°53'	9°35'	KREUZGERÄUMT	AN	MV5818	7016	48°55'	8°26'
KREUZEICHE	MONU	MV9029	6919	49°01'	8°52'	KREUZGERÄUMT	AN	MV5187	6415	49°32'	8°19'
KREUZEICHE	SHR	QV0698	6337	49°36'	11°51'	KREUZGERÄUMT	AN	MA5602	6316	49°40'	8°23'
KREUZEICHE	MONU	MU5296	7216	48°43'	8°21'	KREUZGERÄUMT	FRST	PU7600	8134	47°50'	11°21'
KREUZEICHE /ULME/	MONU	NU1469	7521	48°28'	9°11'	KREUZGERÄUMT	VAL	LV9281	6511	49°28'	7°31'
KREUZEICHEN-KPF.	MT	M89252	4919	51°01'	8°53'	KREUZGERÄUMT	AN	MV8033	6918	49°03'	8°44'
KREUZEICHEN-LINIE	ROAD	NA5152	5824	50°07'	9°43'	KREUZGERÄUMT	FRST	NA0640	5920	50°01'	9°05'
KREUZEICHKOPF	MT	MU3381	7414	48°35'	8°05'	KREUZGERÄUMT	AN	NV2852	6722	49°13'	9°23'
KREUZEL	HILL	M84328	5115	50°48'	8°11'	KREUZGERÄUMT	FRST	MU5563	7516	48°25'	8°23'
KREUZELFELSEN	ROCK	MV1649	6813	49°11'	7°51'	KREUZGERÄUMT	VAL	N85364	4824	51°07'	9°46'
KREUZELLER	FRST	N88212	5327	50°39'	10°10'	KREUZGERÄUMT	GRGE	NA3260	5822	50°11'	9°27'
KREUZELSPITZ	PEAK	NT9866	8427	47°32'	10°18'	KREUZGERÄUMT	VAL	NA6647	5923	50°04'	9°38'
KREUZELWERK	PARK	ME4035	2414	53°34'	8°05'	KREUZGERÄUMT	VAL	NA4066	5723	50°15'	9°34'
KREUZEN	AN	MU6363	7517	48°25'	8°30'	KREUZGERÄUMT	VAL	NV3895	6323	49°36'	9°32'
KREUZEN	AN	NU1606	8021	47°54'	9°13'	KREUZGERÄUMT	VAL	N85201	5424	50°33'	9°44'
KREUZEN	AN	MU8627	7918	48°06'	8°49'	KREUZGERÄUMT	FRST	MT0898	8112	47°50'	7°46'
KREUZENBERG	RDGE	MU8429	7818	48°07'	8°47'	KREUZGERÄUMT	VAL	MV2293	6413	49°35'	7°55'
KREUZENBERG	MDW	MU7626	7918	48°05'	8°41'	KREUZGERÄUMT	VAL	MV8176	6518	49°26'	8°44'
KREUZEND	FRST	NV0050	6720	49°12'	9°00'	KREUZGERÄUMT	AN	NV1344	6821	49°09'	9°11'
KREUZENMOOS	FARM	NT5084	8224	47°42'	9°40'	KREUZGERÄUMT	VAL	MA4299	5415	50°32'	8°11'
KREUZENSTEIN	POPL	MC9849	4119	51°53'	8°58'	KREUZGERÄUMT	VAL	NC3248	4122	51°53'	9°28'
KREUZENSTEIN	POPL	URO851	5939	50°05'	12°19'	KREUZGERÄUMT	VAL	NC5033	4224	51°45'	9°43'
KREUZER	FARM	UP1835	7841	48°08'	12°33'	KREUZGERÄUMT	AN	NV0837	6920	49°05'	9°07'
KREUZER	HILL	MA4246	5915	50°04'	8°11'	KREUZGERÄUMT	AN	MA1914	6213	49°46'	7°53'
KREUZER	AN	TR8647	5938	50°02'	12°01'	KREUZGERÄUMT	BLDG	NA2237	6021	49°59'	9°19'
KREUZER	FRST	PU2467	7530	48°27'	10°41'	KREUZGERÄUMT	AN	MV8144	6818	49°09'	8°44'
KREUZER	FARM	UP6152	7644	48°18'	13°08'	KREUZGERÄUMT	EST	MT7485	8217	47°43'	8°39'
KREUZER	POPL	NT4496	8123	47°49'	9°35'	KREUZGERÄUMT	MT	M87187	4617	51°20'	8°35'
KREUZER HOLZ	FRST	QU1118	8037	47°59'	11°50'	KREUZGERÄUMT	AN	NV1900	7221	48°45'	9°16'
KREUZERÄCKER	AN	MA7887	5518	50°26'	8°41'	KREUZGERÄUMT	AN	NV6726	7025	48°59'	9°55'
KREUZERBERG	BLDG	LA2618	6205	49°47'	6°35'	KREUZGERÄUMT	SLP	NU4345	7723	48°15'	9°35'
KREUZERBERG	FARM	LA2619	6105	49°48'	6°35'	KREUZGERÄUMT	FRST	NU0319	7920	48°01'	9°02'
KREUZERBÜHL	HILL	PA9107	6335	49°41'	11°39'	KREUZGERÄUMT	AN	NV4112	7123	48°52'	9°34'
KREUZERDRISCH	POPL	K89725	5202	50°44'	6°07'	KREUZGERÄUMT	FRST	NV6539	6825	49°06'	9°53'
KREUZERFELD	AN	MU9468	7519	48°28'	8°55'	KREUZGERÄUMT	FRST	NV2828	6922	49°00'	9°23'
KREUZERFELD	AN	MA7358	5817	50°10'	8°37'	KREUZGERÄUMT	AN	NV3039	6822	49°06'	9°25'
KREUZERHAU	FRST	NV2519	7022	48°55'	9°20'	KREUZGERÄUMT	AN	MT7592	8218	47°47'	8°40'
KREUZERHOF	POPL	UQ6525	7044	48°58'	13°10'	KREUZGERÄUMT	FRST	MT9692	8219	47°47'	8°57'
KREUZERHOF	FARM	UQ6308	7144	48°49'	13°08'	KREUZGERÄUMT	SLP	NT3987	8223	47°44'	9°31'
KREUZERHOF	FARM	L84183	4706	51°17'	6°43'	KREUZGERÄUMT	SLP	MU8312	8018	47°58'	8°46'
KREUZERHÖLZCHEN	FRST	LA9076	5610	50°19'	7°27'	KREUZGERÄUMT	AN	MU7143	7717	48°14'	8°37'
KREUZERKAMP	FARM	L84984	4707	51°17'	6°50'	KREUZGERÄUMT	FRST	NU6579	7425	48°34'	9°53'
KREUZERKUPPE	HILL	MV1877	6513	49°26'	7°52'	KREUZGERÄUMT	AN	MU8203	8118	47°53'	8°46'
KREUZERS-B.	HILL	LV7265	6609	49°19'	7°14'	KREUZGERÄUMT	FARM	ME3542	2314	53°37'	8°01'
KREUZERS-B.	HILL	MA4990	5515	50°28'	8°17'	KREUZGERÄUMT	WELL	MU4475	7415	48°31'	8°14'
KREUZERSBRUNNEN	FRST	MT3190	8214	47°46'	8°05'	KREUZGERÄUMT	AN	NV3601	7222	48°46'	9°29'
KREUZERSTEIN	FRST	MA5571	5716	50°17'	8°22'	KREUZGERÄUMT	FRST	NV3323	7022	48°57'	9°27'
KREUZERTAL	VAL	NU0117	7920	48°00'	9°01'	KREUZGERÄUMT	FRST	MV5985	7316	48°37'	8°26'
KREUZERTAL	VAL	K89324	5202	50°44'	6°04'	KREUZGERÄUMT	AN	NU4047	7723	48°16'	9°32'
KREUZERWASEN	AN	NU0186	7320	48°38'	9°01'	KREUZGERÄUMT	FRST	NU5268	7524	48°28'	9°42'
KREUZERWIESE	MDW	UR1216	6240	49°46'	12°23'	KREUZGERÄUMT	BLDG	UQ3535	6942	49°03'	12°44'
KREUZFELD	AN	NV6926	7025	48°59'	9°56'	KREUZGERÄUMT	FARM	UQ3726	7042	48°58'	12°46'
KREUZFELD	AN	NV4251	6723	49°13'	9°35'	KREUZGERÄUMT	FARM	L87538	5109	50°53'	7°13'
KREUZFELD	FARM	MD2649	3213	52°47'	7°54'	KREUZGERÄUMT	FARM	L87735	5109	50°51'	7°15'
KREUZFELD	FRST	LV9793	6411	49°35'	7°35'	KREUZGERÄUMT	POPL	LB7735	5109	50°51'	7°15'
KREUZFELD	AN	PC2097	3630	52°19'	10°46'	KREUZGERÄUMT	FARM	UP0680	7440	48°33'	12°22'
KREUZFELD	AN	PV7138	6934	49°04'	11°20'	KREUZGERÄUMT	FARM	UP3456	7642	48°20'	12°46'
KREUZFELD	AN	MU0638	7812	48°11'	7°44'	KREUZGERÄUMT	BLDG	MV5429	7816	48°07'	8°23'
KREUZFELD	AN	MT1880	8313	47°40'	7°55'	KREUZGERÄUMT	FRST	LA4691	5507	50°27'	6°50'
KREUZFELD	AN	MT2278	8313	47°39'	7°58'	KREUZGERÄUMT	FARM	MC0157	4011	51°57'	7°34'
KREUZFELD	AN	NU4580	7423	48°34'	9°37'	KREUZGERÄUMT	FRST	MA5463	5716	50°13'	8°22'
KREUZFELD	AN	NV6629	6925	49°01'	9°54'	KREUZGERÄUMT	HILL	LB1519	5304	50°42'	6°23'
KREUZFELD	AN	MT0463	8412	47°31'	7°44'	KREUZGERÄUMT	FRST	LV9141	6811	49°07'	7°31'
KREUZFELD	AN	NV7874	6526	49°25'	10°05'	KREUZGERÄUMT	AN	M88305	5318	50°36'	8°46'
KREUZFELD	AN	NV7874	6526	49°25'	10°05'	KREUZGERÄUMT	AN	MA9585	5519	50°25'	8°56'
KREUZFELD	POPL	NV7368	6626	49°22'	10°01'	KREUZGERÄUMT	MT	N84550	4923	51°00'	9°38'

NAME	DESIGNATION	GRID REF.	SHEET NO.	LAT.	LONG.	NAME	DESIGNATION	GRID REF.	SHEET NO.	LAT.	LONG.
KREUZHEGE	FARM	LC9962	3911	52°00'	7°32'	KREUZKUCHEL	AN	PT4565	8431	47°31'	10°56'
KREUZHEIOE	AN	PO2113	3530	52°27'	10°47'	KREUZLACH	FRST	MA0319	6111	49°49'	7°39'
KREUZHOECHT	POPL	LA0714	6203	49°45'	6°19'	KREUZLACH SCHN.	ROAD	MA9637	6019	49°59'	8°56'
KREUZHOF	FARM	MT9180	8319	47°40'	8°53'	KREUZLACH-ALLEE	ST	MV6335	6916	49°04'	8°29'
KREUZHOF	FARM	PU8135	7834	48°08'	11°26'	KREUZLACHE	MOW	MA7002	6317	49°40'	8°35'
KREUZHOF	FARM	PU8630	7835	48°06'	11°30'	KREUZLACHE	AN	MA5236	6016	49°58'	8°20'
KREUZHOF	FARM	MU2918	7914	48°01'	8°03'	KREUZLACHE	AN	MU5951	7616	48°19'	8°27'
KREUZHOF	BLDG	T09332	6939	49°00'	12°10'	KREUZLACHGR.	STRM	MV6335	6917	49°04'	8°29'
KREUZHOF	POPL	MV0880	6512	49°28'	7°44'	KREUZLACHSCHLAG	FRST	MV6335	6917	49°04'	8°29'
KREUZHOF	FARM	MU4544	7715	48°15'	8°16'	KREUZLAY	ROCK	LA0927	6104	49°52'	6°20'
KREUZHOF	FARM	P22826	7930	48°04'	10°43'	KREUZLAY	ROCK	LA8765	5710	50°14'	7°25'
KREUZHOF	FARM	PU1006	8028	47°54'	10°28'	KREUZLBERG	HILL	PV5209	7132	48°49'	11°04'
KREUZHOF /GALGENHOF/	FARM	PU2999	7230	48°44'	10°45'	KREUZLE	AN	MU7919	7918	48°01'	8°43'
KREUZHOE	POPL	NE5362	2124	53°48'	9°48'	KREUZLE	POPL	NV3640	6822	49°07'	9°29'
KREUZHOE	FRST	MA1652	5812	50°07'	7°50'	KREUZLE	SHR	MU8358	7618	48°22'	8°46'
KREUZHOE	FRST	NA3425	6122	49°53'	9°28'	KREUZLE	FRST	MU5897	7216	48°43'	8°26'
KREUZHOE	MT	NA2516	6222	49°48'	9°21'	KREUZLE	AN	MU8373	7426	48°30'	10°07'
KREUZHOHL	AN	MA5110	6215	49°44'	8°19'	KREUZLE HÜTTE	BLDG	MU5897	7216	48°43'	8°26'
KREUZHOHLE	GRGE	MA9828	6019	49°54'	8°58'	KREUZLECH	AN	NV4375	6523	49°26'	9°35'
KREUZHOLZ	FRST	NV0101	7220	48°46'	9°01'	KREUZLEHAU	FRST	MU1120	7912	48°02'	7°49'
KREUZHOLZ	FRST	PA0140	5928	50°00'	10°25'	KREUZLEITE	AN	U03149	6842	49°10'	12°41'
KREUZHOLZ	FRST	NV3158	6722	49°16'	9°26'	KREUZLEITEN	SLP	PU5340	7732	48°12'	11°04'
KREUZHOLZ	FRST	VP0097	7247	48°43'	13°38'	KREUZLEITEN	SLP	PV9373	6635	49°23'	11°40'
KREUZHOLZ	FRST	NO1618	3421	52°31'	9°14'	KREUZLERHÜBEL	HILL	MV1244	6812	49°08'	7°47'
KREUZHOLZ	FRST	M88600	5418	50°33'	8°48'	KREUZLESHÜBEL	MT	NT8786	8226	47°43'	10°10'
KREUZHOLZ	FRST	NT4986	8223	47°43'	9°39'	KREUZLESTE ILE	AN	MU6044	7716	48°15'	8°28'
KREUZHÖLZE	FRST	MT5491	8216	47°46'	8°23'	KREUZLETOBEL	VAL	MU1803	8113	47°52'	7°54'
KREUZHOLZEN	POPL	OU1583	7437	48°34'	11°55'	KREUZLINOE	MONU	UP7091	7345	48°39'	13°14'
KREUZHOLZHAUSEN	POPL	PU7249	7733	48°16'	11°19'	KREUZLING	AN	MU7026	7925	48°05'	9°56'
KREUZHÖLZLE	FRST	MT8896	8119	47°49'	8°50'	KREUZLINGEN	AN	MU7772	7426	48°30'	10°02'
KREUZHÖLZLEIN	FRST	NV4692	6423	49°35'	9°38'	KREUZLINGEN	POPL	NT1377	8321	47°39'	9°10'
KREUZHOLZMOOR	MRSH	ND1718	3421	52°31'	9°15'	KREUZLINGER FORST	FRST	PU7629	7934	48°05'	11°22'
KREUZHÜBEL	AN	MV3246	6814	49°10'	8°04'	KREUZLINGER FORST	FRST	PU7631	7834	48°06'	11°22'
KREUZHÜBEL	HILL	OV0878	6537	49°25'	11°52'	KREUZLOCH	GRGE	PT4665	8431	47°31'	10°56'
KREUZHÜBER	FARM	QUZ201	8137	47°49'	11°58'	KREUZLOCH	VAL	MU3860	7615	48°23'	8°10'
KREUZHÜGEL	HILL	UPS999	7244	48°44'	13°05'	KREUZLOCH	FARM	MU4533	7815	48°09'	8°16'
KREUZHÜGEL	HILL	PA2784	5630	50°24'	10°47'	KREUZLOH	FRST	TR9855	5839	50°07'	12°10'
KREUZHÜGEL	MT	MA1751	5813	50°06'	7°50'	KREUZLOH	FRST	NV6264	6625	49°19'	9°51'
KREUZHÜTTE	FARM	UQ3282	6542	49°28'	12°41'	KREUZLOH	MDW	TR8950	5938	50°04'	12°03'
KREUZIGGRUPPE	SHR	PT5473	8432	47°35'	11°03'	KREUZLOHE	FRST	OV1288	6437	49°30'	11°56'
KREUZINGERDICK	FRST	PU7627	7934	48°04'	11°22'	KREUZLOHE	FRST	U00864	6740	49°18'	12°22'
KREUZJÜCH	MT	PT5657	8532	47°27'	11°04'	KREUZMAHD	AN	MU9298	7227	48°44'	10°15'
KREUZJÜCHL	PASS	PT7246	8633	47°21'	11°17'	KREUZMANNSEICHE	MONU	MA3446	5914	50°04'	8°05'
KREUZKAMP	FARM	NO4669	3024	52°58'	9°41'	KREUZMATT /FABRIK/	MILL	MT1873	8313	47°36'	7°55'
KREUZKAMP	FARM	NF6246	1425	54°33'	9°58'	KREUZMATTENBÄCHLEIN	STRM	MU2538	7813	48°11'	7°59'
KREUZKAMP /UP DEN SLÖTEL/	FARM	PE1778	2030	53°56'	10°47'	KREUZMEIER	FARM	QU0423	7936	48°02'	11°44'
KREUZKÄMPER	FARM	MC0146	4111	51°51'	7°34'	KREUZMOOR	AN	ME8924	2519	53°28'	8°50'
KREUZKÄMPS-B.	HILL	NO7197	2726	53°13'	10°04'	KREUZMOOR	AN	NE2234	2422	53°33'	9°20'
KREUZKAP.	BLDG	MU3747	7714	48°16'	8°09'	KREUZMOOR	AN	ME4708	2615	53°19'	8°12'
KREUZKAP.	CHCH	MU4008	8023	47°55'	9°32'	KREUZMOOR	NRSH	ND0392	2820	53°11'	9°02'
KREUZKAPELLE	CHCH	NA6953	5825	50°07'	9°58'	KREUZMOORSTRASSE	ROAD	ME4909	2615	53°20'	8°14'
KREUZKAPELLE	CHCH	L88638	5110	50°53'	7°23'	KREUZMOOS	FARM	MT9774	8319	47°37'	8°58'
KREUZKAPELLE	CHCH	MU4981	7424	48°35'	9°40'	KREUZMOOS	AN	MU2438	7813	48°11'	7°59'
KREUZKAPELLENBERG	AN	MU7766	7518	48°27'	8°41'	KREUZMORGEN	AN	MV7283	6417	49°30'	8°37'
KREUZKAR	AN	PT4466	8431	47°32'	10°55'	KREUZMORGEN	AN	MU1477	7421	48°33'	9°11'
KREUZKAR-GR.	DTCH	PT4565	8431	47°31'	10°56'	KREUZMÜHLE	MILL	NV8204	7226	48°47'	10°07'
KREUZKATE	FARM	NF5519	1625	54°19'	9°51'	KREUZMÜHLE	MILL	MA1241	5912	50°01'	7°46'
KREUZKATE	FARM	PF1712	1730	54°14'	10°48'	KREUZMÜHLE	MILL	MU2022	7913	48°03'	7°56'
KREUZKIRCH	AN	MA3436	6014	49°58'	8°05'	KREUZMÜHLE	MILL	M87315	5317	50°41'	8°37'
KREUZKIRCH SCHN.	ROAD	MA9737	6019	49°59'	8°58'	KREUZMÜHLE	MILL	PA1654	5829	50°08'	10°37'
KREUZKIRCHE	CHCH	TM8787	8239	47°42'	12°10'	KREUZMÜHLE	MILL	MV3350	6814	49°12'	8°05'
KREUZKIRCHE	CHCH	L82192	4604	51°21'	6°26'	KREUZMÜHLE	MILL	L87875	4709	51°13'	7°15'
KREUZKIRCHE	RUI	N81567	4821	51°09'	9°13'	KREUZMÜHLE	POPL	MU7717	7926	48°00'	10°02'
KREUZKIRCHE	CHCH	LA7454	5809	50°07'	7°14'	KREUZMÜHLE	MILL	PU8782	7435	48°34'	11°32'
KREUZKIRCHE	POPL	LA9293	5510	50°29'	7°29'	KREUZNACH	POPL	MA1822	6113	49°51'	7°52'
KREUZKIRCHE	CHCH	NA8151	5826	50°06'	10°08'	KREUZNACHER STADTFORST	FRST	MA1817	6113	49°48'	7°52'
KREUZKIRCHEN	POPL	UO2925	7042	48°57'	12°40'	KREUZNACHER STADWALD	FRST	MA1521	6112	49°50'	7°49'
KREUZKIRCHNERB.	STRM	UO2924	7042	48°57'	12°40'	KREUZNACHT	FARM	LC7644	4109	51°50'	7°12'
KREUZKL.	GRGE	NV0403	7220	48°47'	9°03'	KREUZNACK	POPL	LA6577	5608	50°20'	7°06'
KREUZKL.	VAL	NV8429	6926	49°00'	10°09'	KREUZNÜCK	AN	LB5901	5408	50°33'	7°01'
KREUZKLINGE	VAL	NV7829	6926	49°00'	10°04'	KREUZÖD	FARM	UP2864	7542	48°24'	12°41'
KREUZKLINGE	DTCH	MU9683	7319	48°36'	8°57'	KREUZÖD	FARM	UP4264	7543	48°25'	12°52'
KREUZKLINGE	AN	NV0233	6920	49°03'	9°02'	KREUZÖD	FARM	UP3361	7642	48°23'	12°44'
KREUZKNOCK	BLDG	PA8368	5735	50°14'	11°34'	KREUZÖD	FARM	UP2062	7641	48°23'	12°34'
KREUZKOPF	FRST	MU4466	7515	48°27'	8°14'	KREUZÖRT	FARM	MU8446	3218	52°46'	8°46'
KREUZKOPF	MT	MU5065	7515	48°26'	8°19'	KREUZÖSCH	AN	MU1901	8121	47°52'	9°15'
KREUZKOPF	MT	PT3664	8430	47°31'	10°49'	KREUZÖSCH	AN	MU5000	8124	47°51'	9°40'
KREUZKOPF	PEAK	PT0749	8628	47°23'	10°25'	KREUZPFAD	ROAD	MA4237	6015	49°59'	8°11'
KREUZKOPF	FRST	MU1313	8013	47°58'	7°50'	KREUZPFAD	ST	MA4137	6015	49°59'	8°11'
KREUZKOPPEL	FARM	NF4508	1724	54°13'	9°41'	KREUZPL.	SO	MC0087	3720	52°14'	9°00'
KREUZKP.	CHCH	MA3191	5514	50°28'	8°02'	KREUZPLANTE	ROAD	MU5010	8016	47°56'	8°20'
KREUZKP.	CHCH	NV2010	7121	48°51'	9°16'	KREUZPLATZ	FRST	PV5987	6433	49°31'	11°12'
KREUZKP.	CHCH	NA6229	6025	49°55'	9°52'	KREUZPLATZ	FRST	MU3503	8114	47°53'	8°08'
KREUZKRAUL	HILL	LA3467	5706	50°14'	6°40'	KREUZPLATZH.	BLDG	MT4692	8215	47°47'	8°17'

NAME	DESIGNATION	GRID REF.	SHEET NO.	LAT.	LONG.	NAME	DESIGNATION	GRID REF.	SHEET NO.	LAT.	LONG.
KREUZPOINT	FARM	UP2149	7741	48°16'	12°35'	KREUZSTR.	ROAD	MA9116	6119	49°48'	8°53'
KREUZPULLACH	POPL	PU9118	8035	47°59'	11°34'	KREUZSTRASS	FRST	MV8381	6518	49°29'	8°46'
KREUZRAIN	AN	NV1510	7121	48°51'	9°12'	KREUZSTRÄSSCHEN	ROAD	MV3932	6915	49°02'	8°10'
KREUZRAIN	AN	NA2885	5522	50°25'	9°23'	KREUZSTRASSE	SO	MV9348	6819	49°11'	8°54'
KREUZREATH	POPL	K89154	4902	51°00'	6°01'	KREUZSTRASSE	AN	NV6478	6525	49°27'	9°53'
KREUZRECH	AN	MA5028	6015	49°54'	8°18'	KREUZSTRASSE	SQ	MT6466	8417	47°33'	8°31'
KREUZRIEHE	POPL	ND2601	3622	52°21'	9°23'	KREUZSTRASSE	AN	MT0362	8412	47°30'	7°43'
KREUZSAGM.	MILL	MU4775	7415	48°32'	8°17'	KREUZSTRASSE	FRST	QV1577	6537	49°24'	11°58'
KREUZSÄGMÜHLE	MILL	NV4219	7023	48°55'	9°34'	KREUZSTRASSE	FARM	OOU511	8036	47°55'	11°45'
KREUZSATTEL	SOLE	MU3856	7615	48°21'	8°10'	KREUZSTRASSE	FARM	PU9249	7735	48°16'	11°35'
KREUZSÄULENBERG	HILL	TOB423	7038	48°55'	12°03'	KREUZSTRASSE	AN	NU9478	7427	48°33'	10°16'
KREUZSCHACHEN	FRST	MU4300	8115	47°51'	8°14'	KREUZSTRASSE	FARM	NT0775	8320	47°38'	9°05'
KREUZSCHLAG	FRST	UO0654	6740	49°12'	12°20'	KREUZSTRASSE	ROAD	MV6881	6517	49°29'	8°34'
KREUZSCHLAG	FRST	QV1479	6537	49°26'	11°57'	KREUZSTRASSE	AN	NV5691	6424	49°34'	9°46'
KREUZSCHLAG	FRST	QV0743	6837	49°06'	11°50'	KREUZSTRASSE	FRST	PV8518	7135	48°53'	11°31'
KREUZSCHLAG	FRST	PA9412	6236	49°44'	11°41'	KREUZSTRASSE	FARM	TN7699	8138	47°48'	12°01'
KREUZSCHLAG	FRST	MA0028	6111	49°54'	7°37'	KREUZSTRASSE WEG	ROAD	MA8019	6118	49°49'	8°43'
KREUZSCHLAG	FRST	UQ1231	6940	49°00'	12°26'	KREUZTAL	VAL	PC0920	4329	51°37'	10°34'
KREUZSCHLAG	FRST	PV5117	7132	48°53'	11°04'	KREUZTAL	POPL	M82946	5013	50°58'	7°59'
KREUZSCHLEIFE	AN	NA2310	6221	49°44'	9°19'	KREUZTAL	POPL	M82946	5014	50°58'	7°59'
KREUZSCHNEID	RDGE	UN2283	8341	47°41'	12°38'	KREUZTAL	VAL	NU8000	8126	47°51'	10°04'
KREUZSCHUM	POPL	PA2924	6130	49°51'	10°47'	KREUZTAL	VAL	NC8811	4427	51°33'	10°16'
KREUZSEENER-H.	MT	N80500	5420	50°33'	9°04'	KREUZTAL	MONU	PA8185	5635	50°23'	11°33'
KREUZSEENERGRUND	VAL	NA0699	5420	50°33'	9°05'	KREUZTANNE	FRST	PA8310	6235	49°43'	11°32'
KREUZSEIGN	FARM	UO6134	6944	49°03'	13°06'	KREUZTANNE	MONU	MU3282	7414	48°35'	8°05'
KREUZSPITZL	MT	PT4464	8431	47°31'	10°55'	KREUZTANNE	FRST	MU7777	7418	48°33'	8°41'
KREUZSTALL	AN	NU2967	7522	48°27'	9°23'	KREUZTANNEN	SQ	MU4912	8015	47°58'	8°19'
KREUZSTALL	AN	MU6548	7717	48°17'	8°32'	KREUZTEICH	LAKE	PC0792	3729	52°16'	10°34'
KREUZSTEIGE	ROAD	MU8127	7818	48°06'	8°45'	KREUZTEICH	AN	N80109	5320	50°38'	9°01'
KREUZSTEIGE	ROAD	MU8127	7918	48°06'	8°45'	KREUZTEICH	VAL	MV0947	6812	49°10'	7°45'
KREUZSTEIN	FRST	N85080	4724	51°16'	9°43'	KREUZTEILE	AN	MU7317	7917	48°00'	8°38'
KREUZSTEIN	HILL	PA7843	5934	50°01'	11°29'	KREUZTELLE	FRST	MU6161	7624	48°24'	9°49'
KREUZSTEIN	AN	NV3652	6723	49°13'	9°29'	KREUZTELLE	AN	NU4060	7623	48°23'	9°32'
KREUZSTEIN	ROCK	MV8857	6719	49°16'	8°50'	KREUZTHAL	POPL	PU0051	5828	50°06'	10°24'
KREUZSTEIN	FRST	PV4291	6431	49°33'	10°58'	KREUZTHAL	POPL	NT8585	8226	47°43'	10°08'
KREUZSTEIN	SHR	MT3886	8215	47°43'	8°10'	KREUZTHALER WALD	FRST	PA0050	5928	50°06'	10°24'
KREUZSTEIN	SHR	UR1934	6040	49°56'	12°29'	KREUZTIEF	STRM	ME3037	2413	53°35'	7°56'
KREUZSTEIN	MONU	NC2182	3821	52°11'	9°19'	KREUZTOR	GATE	NA2723	6122	49°51'	9°23'
KREUZSTEIN	MONU	MV6602	7217	48°46'	8°32'	KREUZTURM	PEAK	PT6571	8433	47°34'	11°11'
KREUZSTEIN	FRST	MV6602	7217	48°46'	8°32'	KREUZUNGSSTAT. BOCKRADEN	RSTA	MD1928	3312	52°36'	7°48'
KREUZSTEIN	FRST	UQ1231	6940	49°00'	12°26'	KREUZUNGSSTAT. MIMMELAGE	RSTA	MD2533	3313	52°38'	7°53'
KREUZSTEIN	SHR	PA9433	6036	49°55'	11°42'	KREUZWALD	FRST	MT1391	8213	47°46'	7°50'
KREUZSTEIN	FARM	PA8634	6035	49°56'	11°35'	KREUZWALD	FRST	MT1989	8213	47°45'	7°55'
KREUZSTEIN	MT	QA0140	6036	49°59'	11°48'	KREUZWALD	FRST	LV5688	6408	49°32'	7°01'
KREUZSTEIN	PEAK	PT6268	8432	47°33'	11°09'	KREUZWALD	FRST	MV7695	6318	49°36'	8°40'
KREUZSTEIN	MT	PA7723	6134	49°50'	11°28'	KREUZWALD	FRST	MA1752	5813	50°07'	7°50'
KREUZSTEIN	MONU	PD1628	3430	52°35'	10°43'	KREUZWALD	POPL	LV3252	6706	49°12'	6°41'
KREUZSTEIN	AN	MA6873	5617	50°18'	8°33'	KREUZWALD	FRST	NU0968	7520	48°28'	9°07'
KREUZSTEIN	MT	MA1377	5612	50°20'	7°47'	KREUZWALD	FRST	NU4653	7623	48°20'	9°37'
KREUZSTEIN	MONU	PA7668	5734	50°14'	11°28'	KREUZWÄLDCHEN	FRST	LV5367	6607	49°20'	6°59'
KREUZSTEIN	FRST	UO1730	6941	49°00'	12°30'	KREUZWÄLDCHEN	FRST	LV4665	6607	49°19'	6°53'
KREUZSTEIN	MONU	NV4845	6824	49°09'	9°40'	KREUZWÄLDCHEN WEG	ROAD	LV3653	6706	49°12'	6°45'
KREUZSTEIN	AN	NV7645	6826	49°09'	10°02'	KREUZWAND	FRST	N87629	5126	50°48'	10°05'
KREUZSTEIN	SHR	UR0548	5939	50°03'	12°17'	KREUZWÄNDE	CLIF	PT6570	8433	47°34'	11°11'
KREUZSTEIN	AN	N80595	4520	51°24'	9°04'	KREUZWARTEKÜPPEL	HILL	M89725	5219	50°47'	8°58'
KREUZSTEIN	SHR	MU7095	7217	48°42'	8°35'	KREUZWASEN	FRST	NA0847	5920	50°04'	9°07'
KREUZSTEIN	MT	QA0861	5837	50°10'	11°55'	KREUZWASEN	MDW	NU0156	7620	48°21'	9°01'
KREUZSTEIN	AN	MV8463	6618	49°19'	8°47'	KREUZWASEN	FRST	MV6204	7216	48°47'	8°29'
KREUZSTEIN	AN	MV9664	6619	49°20'	8°57'	KREUZWASEN	MOW	LA6316	6208	49°47'	7°06'
KREUZSTEIN	AN	PA9004	6335	49°39'	11°38'	KREUZWEG	ROAD	PU3432	7830	48°08'	10°48'
KREUZSTEIN	FARM	MU2008	8013	47°55'	7°56'	KREUZWEG	ROAD	PU4132	7831	48°07'	10°53'
KREUZSTEIN	AN	PV2571	6630	49°23'	10°43'	KREUZWEG	ROAD	MU8998	7219	48°44'	8°51'
KREUZSTEIN	ROCK	UP8572	7546	48°29'	13°26'	KREUZWEG	AN	MU9695	7219	48°42'	8°57'
KREUZSTEIN	FRST	MU2046	7713	48°16'	7°55'	KREUZWEG	ROAD	NV0735	6920	49°04'	9°06'
KREUZSTEIN	SO	MU9583	7319	48°36'	8°56'	KREUZWEG	ROAD	PV6471	6633	49°22'	11°16'
KREUZSTEIN	FRST	MT7685	8218	47°43'	8°41'	KREUZWEG	RDAD	MV6977	6517	49°27'	8°34'
KREUZSTEIN	SQ	UR1214	6240	49°45'	12°23'	KREUZWEG	FRST	UQ4046	6842	49°09'	12°49'
KREUZSTEIN	AN	NU3036	7822	48°11'	9°24'	KREUZWEG	ROAD	NA1031	6020	49°56'	9°08'
KREUZSTEIN	SHR	NV8076	6526	49°26'	10°06'	KREUZWEG	AN	MU0427	7912	48°05'	7°43'
KREUZSTEIN	ROCK	QV0380	6536	49°26'	11°48'	KREUZWEG	ROAD	NU5420	7924	48°02'	9°43'
KREUZSTEIN	MONU	TR8612	6238	49°43'	12°02'	KREUZWEG	AN	MV9015	7119	48°53'	8°52'
KREUZSTEIN	FRST	TR8612	6238	49°43'	12°02'	KREUZWEG	AN	MU8572	7418	48°30'	8°48'
KREUZSTEIN	HILL	NU6580	7425	48°34'	9°53'	KREUZWEG	ROAD	PV8115	7134	48°52'	11°28'
KREUZSTEIN	SHR	NU3878	7423	48°33'	9°31'	KREUZWEG	AN	MT0895	8112	47°48'	7°46'
KREUZSTEIN-B.	STRM	TR8612	6238	49°43'	12°02'	KREUZWEG	ROAD	MV0586	6412	49°31'	7°41'
KREUZSTEINÄCKER	AN	NU2188	7321	48°39'	9°17'	KREUZWEG	ROAD	QV0895	6437	49°34'	11°53'
KREUZSTEINBÄCHL	STRM	UR1214	6240	49°45'	12°23'	KREUZWEG	ROAD	KA9803	6303	49°39'	6°12'
KREUZSTEINGRUND	VAL	NA2721	6122	49°50'	9°23'	KREUZWEG	FRST	MU6175	7416	48°32'	8°28'
KREUZSTEINLINDE	MONU	NU3591	7322	48°40'	9°29'	KREUZWEG	ROAD	MA7366	5717	50°15'	8°37'
KREUZSTEINSTRASSL	ROAD	MU7095	7217	48°42'	8°35'	KREUZWEG	TRL	UQ3954	6742	49°13'	12°47'
KREUZSTEINTOR	GATE	NA2622	6122	49°51'	9°22'	KREUZWEG	TRL	NV4967	6624	49°21'	9°40'
KREUZSTIGL	FARM	UQ4740	6943	49°06'	12°54'	KREUZWEG	AN	NV1247	6821	49°10'	9°10'
KREUZSTOCK	AN	NU3322	7922	48°03'	9°26'	KREUZWEG	FRST	MT5989	8216	47°45'	8°27'
KREUZSTR.	ROAD	PU5802	8132	47°51'	11°07'	KREUZWEG	FARM	ME3936	2414	53°34'	8°05'

NAME	DESIGNATION	GRID REF.	SHEET NO.	LAT.	LONG.	NAME	DESIGNATION	GRID REF.	SHEET NO.	LAT.	LONG.
KREUZWEG	AN	NU7940	7726	48°12'	10°04'	KRICHELS-M.	MILL	L81129	5203	50°47'	6°19'
KREUZWEG	ROAD	MV7930	6918	49°01'	8°43'	KRICKELBERG	POPL	L80161	4903	51°04'	6°10'
KREUZWEG	FRST	MV0854	6712	49°14'	7°44'	KRICKELBERG	POPL	L80161	4902	51°04'	6°10'
KREUZWEG	AN	MT6888	8217	47°45'	8°34'	KRICKELS-B.	MT	LV4364	6607	49°18'	6°50'
KREUZWEG	ROAD	MA3033	6014	49°57'	8°01'	KRICKELSDORF	POPL	QV0894	6437	49°34'	11°53'
KREUZWEG	ROAD	MU9583	7319	48°36'	8°56'	KRICKELSTEIN	POPL	K88822	5202	50°43'	6°00'
KREUZWEG	ROAD	MA6924	6117	49°52'	8°34'	KRICKEN-B.	SLP	MV0169	6611	49°22'	7°38'
KREUZWEG	ROAD	NA4706	6223	49°42'	9°39'	KRICKEN-K.	MT	MV0270	6611	49°22'	7°39'
KREUZWEG	ROAD	MA8914	6219	49°47'	8°51'	KRICKENBACH	POPL	MV0368	6612	49°21'	7°40'
KREUZWEG	RODGE	NC4235	4223	51°46'	9°37'	KRICKENBACH	POPL	MV0368	6611	49°21'	7°40'
KREUZWEG	AN	NU4660	7623	48°23'	9°37'	KRICKENBACHER TAL	VAL	MV0268	6611	49°21'	7°39'
KREUZWEG	ROAD	NU1656	7621	48°21'	9°13'	KRICKENVIERTEL	AN	MV7492	6417	49°35'	8°38'
KREUZWEG	ROAD	MV7238	6917	49°06'	8°37'	KRICKER	FARM	L82384	4704	51°17'	6°28'
KREUZWEG	FARM	L89470	4810	51°10'	7°29'	KRICKHAUSEN	FARM	L86074	4708	51°12'	7°00'
KREUZWEG	ROAD	MV1466	6612	49°20'	7°49'	KRICKLHOF	POPL	QV1389	6437	49°31'	11°56'
KREUZWEG	POPL	MU4828	7815	48°06'	8°18'	KRICKLSÄGE	MILL	VQ0313	7148	48°52'	13°41'
KREUZWEG	ROAD	MA4130	6015	49°55'	8°11'	KRIE-B.	MT	NC6637	4225	51°47'	9°58'
KREUZWEG-GER.	ROAD	QU0115	8036	47°57'	11°41'	KRIEBERG	FARM	UP3437	7842	48°10'	12°46'
KREUZWEGE	SQ	MA6565	5717	50°14'	8°31'	KRIEBERG	FARM	UP2630	7842	48°06'	12°40'
KREUZWEGEN	BLDG	L87141	5009	50°54'	7°10'	KRIECHBAUM	MDW	NV0202	7220	48°46'	9°02'
KREUZWEGFELD	AN	MU0651	7612	48°18'	7°44'	KRIECHENBRUNNEN	LAKE	TQ9571	6639	49°21'	12°11'
KREUZWEGH.	BLDG	MV5209	7116	48°50'	8°21'	KRIECHENLOH-W.	AN	MV8044	6818	49°09'	8°44'
KREUZWEGHÄNGE	SLP	UQ6236	6944	49°04'	13°07'	KRIECHHECKE	FRST	MV0880	4720	51°16'	9°07'
KREUZWEGHÜTTE	BLDG	MU6175	7416	48°32'	8°28'	KRIEG	FARM	MC2872	3913	52°06'	7°57'
KREUZWEGHLE	STRM	MF5981	1116	54°52'	8°22'	KRIEG	FARM	MC4160	4014	51°59'	8°08'
KREUZWEGHLE-B.	HILL	MA9461	5719	50°12'	8°55'	KRIEG	FARM	MC2365	3913	52°02'	7°53'
KREUZWEIHER	POND	NU7931	7826	48°08'	10°04'	KRIEG	FARM	L86983	4708	51°17'	7°07'
KREUZWEIHER	FRST	TR8839	6038	49°58'	12°02'	KRIEG	FARM	UP2834	7842	48°08'	12°41'
KREUZWEIHER	POPL	TR8738	6038	49°57'	12°02'	KRIEG	AN	NU3017	7922	48°00'	9°24'
KREUZWEIHER	LAKE	NT5177	8324	47°39'	9°41'	KRIEG	FRST	MV6856	6717	49°15'	8°34'
KREUZWEIHER-BÄCHL	STRM	TR8839	6038	49°58'	12°02'	KRIEG SCHLÄGE	MDW	MA8207	6218	49°43'	8°45'
KREUZWEIHER-GR.	STRM	PV5494	6432	49°35'	11°08'	KRIEG W.	CHCH	LV5979	6508	49°27'	7°03'
KREUZWEIHERBACH	STRM	NT4977	8323	47°39'	9°39'	KRIEG.GEO.KP.	WELL	PA9139	6036	49°58'	11°40'
KREUZWEILER	POPL	LV1292	6404	49°33'	6°24'	KRIEG-BR.	FRST	UQ6828	7045	48°59'	13°12'
KREUZWEINGARTEN	POPL	L84309	5306	50°37'	6°47'	KRIEG-H.	FRST	MT7091	8217	47°46'	8°36'
KREUZWERTHEIM	RSTA	NA3813	6223	49°46'	9°32'	KRIEGACKER	AN	MU9838	7819	48°12'	8°58'
KREUZWERTHEIM	POPL	NA3712	6223	49°46'	9°31'	KRIEGACKER	AN	MU9038	7819	48°12'	8°52'
KREUZWG.	TRL	NA1325	6121	49°53'	9°11'	KRIEGACKER	AN	NV2790	6422	49°34'	9°22'
KREUZWHS.	BLDG	PV4833	6932	49°02'	11°01'	KRIEGACKER	AN	MU0138	7812	48°11'	7°40'
KREUZWIES.	OTCH	LA0503	6303	49°39'	6°18'	KRIEGACKER	AN	MU9695	7219	48°42'	8°57'
KREUZWIESE	MDW	N81940	5021	50°55'	9°16'	KRIEGACKER	STRM	MV6360	6716	49°17'	8°29'
KREUZWIESE	AN	N85503	5424	50°35'	9°47'	KRIEGACKER	STRM	MV6459	6717	49°17'	8°31'
KREUZWIESE	AN	MV6567	6617	49°21'	8°31'	KRIEGACKER	STRM	MV6953	6717	49°14'	8°34'
KREUZWIESEN	MDW	NV7837	6926	49°05'	10°04'	KRIEGACKER	STRM	MV7249	6817	49°12'	8°37'
KREUZWIESEN	AN	MT7795	8118	47°48'	8°41'	KRIEGACKER	AN	NV8740	6818	49°07'	8°49'
KREUZWIESEN	AN	NA2683	5522	50°24'	9°22'	KRIEGACKER	FARM	MC3180	3814	52°10'	7°59'
KREUZWIESEN	MDW	MV9934	6919	49°03'	8°59'	KRIEGACKER	FARM	MC2682	3813	52°11'	7°55'
KREUZWIESEN	MDW	PV3318	7930	48°00'	10°47'	KRIEGACKER	FARM	MC2881	3813	52°10'	7°57'
KREUZWIESEN	MDW	MU7442	7717	48°14'	8°39'	KRIEGENB'G.	FARM	MU5384	8244	47°42'	13°02'
KREUZWIESEN	MDW	MT6576	8317	47°38'	8°32'	KRIEGENBRUNN	POPL	PV4191	6431	49°33'	10°57'
KREUZWIESEN	MDW	NU3591	7322	48°40'	9°29'	KRIEGENTAL	VAL	LV9871	6611	49°23'	7°35'
KREUZWIESEN	AN	NU2886	7322	48°38'	9°23'	KRIEGENTAL	FARM	LC5764	3907	52°00'	6°55'
KREUZWIESEN	AN	NU0083	7320	48°36'	9°00'	KRIEGER	FARM	LC6263	3907	52°00'	6°59'
KREUZWIESEN	MDW	MU9018	7919	48°01'	8°52'	KRIEGER	FARM	LC5563	3907	52°00'	6°53'
KREUZWIESEN	FARM	UN0687	8240	47°42'	12°25'	KRIEGER	AN	MU8474	7418	48°31'	8°47'
KREUZWIESEN	MDW	PV7104	7234	48°46'	11°20'	KRIEGER	FARM	MU0415	3511	52°29'	7°35'
KREUZWIESEN	MDW	NV5526	7024	48°59'	9°45'	KRIEGER	FARM	LC5858	4007	51°57'	6°56'
KREUZWINKEL	SQ	PU7931	7834	48°06'	11°24'	KRIEGER	FARM	PT1788	8229	47°44'	10°34'
KREUZWIRTS-A.	BLDG	NT8070	8426	47°35'	10°04'	KRIEGER	HILL	UR0720	6139	49°48'	12°19'
KREUZWIRTSKELLER	BLDG	PV2615	7130	48°52'	10°43'	KRIEGER-M.	MILL	UR0719	6239	49°47'	12°19'
KREUZWÜRTH	MDW	UQ0727	7040	48°58'	12°22'	KRIEGER-M.	MILL	UR0337	6039	49°57'	12°15'
KREVIINGHAUSEN	POPL	HC5094	3715	52°18'	8°16'	KRIEGER-M.	MILL	UR0719	6139	49°47'	12°19'
KREVIINGHAUSEN	POPL	MD1823	3412	52°33'	7°47'	KRIEGERBARTHEL5BR.	SPRG	LA6304	6308	49°40'	7°06'
KREVIINGHAUSEN	POPL	MC4995	3615	52°18'	8°15'	KRIEGERBR.	WELL	NV5106	7124	48°48'	9°41'
KREWERTH	FARM	MC4258	4014	51°58'	8°10'	KRIEGERBRAND	FRST	M81687	4612	51°20'	7°47'
KREWIINGHAUS	EST	MC2681	3813	52°10'	7°55'	KRIEGERREHNEIN	CEM	PU8530	7834	48°06'	11°29'
KREWINKEL	POPL	LA1378	5604	50°19'	6°22'	KRIEGERESCHLE	FRST	MU6106	8024	47°54'	9°49'
KREWINKEL	POPL	MC3620	4314	51°38'	8°05'	KRIEGERFRDH.	CEM	PU7639	7834	48°11'	11°22'
KREWINKEL	POPL	L80826	5203	50°45'	6°17'	KRIEGERGEDÄCHTN.KP.	CHCH	LV5783	6508	48°29'	7°02'
KREYEN-B.	HILL	MO5575	2916	53°01'	8°20'	KRIEGERGÜTL.	FARM	UQ0837	6940	49°03'	12°22'
KREYENBRÜCKE	BRDG	MO4684	2815	53°06'	8°11'	KRIEGERHOF	POPL	MC7968	3918	52°04'	8°41'
KREYEN-M.	MILL	LA8089	5509	50°26'	7°19'	KRIEGERHOF	POPL	UQ0659	6744	49°16'	13°05'
KREYENBRÜCK	POPL	MO4684	2815	53°06'	8°11'	KRIEGERHOF	FRST	MU5422	7924	48°03'	9°43'
KREYENBURG	FARM	ME1636	2412	53°34'	7°44'	KRIEGERHOF	POPL	NE0154	2220	53°44'	9°01'
KREYENHAGEN	FARM	PQ2665	3031	52°55'	10°52'	KRIEGERKUHLE	MILL	UQ6059	6744	49°16'	13°05'
KREYENKAMP	POPL	MD3698	2714	53°14'	8°02'	KRIEGERM.	AN	NU6887	7325	48°38'	9°55'
KREYENMOOR	MRSH	NE2319	2522	53°25'	9°21'	KRIEGERMAHO	MILL	UV5112	7143	53°20'	12°46'
KREYENSHORST	FARM	MO2142	3221	52°44'	9°19'	KRIEGERMÜHLE	MILL	MA3638	6014	49°59'	8°07'
KREYLOCH	VAL	MU7105	8017	47°54'	8°37'	KRIEGERMÜHLE	MILL	MA4238	6015	49°59'	8°11'
KREYMANNSHOF	FARM	LC2904	4505	51°28'	6°32'	KRIEGERM.	HILL	N89332	5127	50°50'	10°19'
KRIEBENTOR	GATE	MC8449	4118	51°53'	8°46'	KRIEGERM.	AN	MA6928	6017	49°54'	8°34'
KRIEBET	HILL	LV3562	6706	49°17'	6°44'	KRIEGERM.	FARM	N88240	5027	50°54'	10°10'
KRICHELDORF	POPL	PO4655	3133	52°49'	11°10'	KRIEGERM.	POPL	NA6915	6225	49°47'	9°58'
KRICHELDORN	AN	NV2483	6422	49°30'	9°20'	KRIEGERM.	FRST	NA5485	5524	50°25'	9°46'

NAME	QESIG-NATION	GRID REF.	SHEET NO.	LAT.	LONG.	NAME	QESIG-NATION	GRID REF.	SHEET NO.	LAT.	LONG.
KRIEGERSMOF	POPL	L89317	5210	50°42'	7°29'	KRIEPELSLOCH	AN	NA1695	5421	50°30'	9°14'
KRIEGERSKOPF	MT	N88680	4727	51°16'	10°14'	KRIEPSWEIER	DTCH	LA0007	6303	49°41'	6°14'
KRIEGERSRÜCK	RDGE	N87250	5026	51°00'	10°02'	KRIERING	FARM	MC4554	7644	48°19'	13°02'
KRIEGERT	AN	MV5540	6816	49°07'	8°23'	KRIES	FARM	UP3065	3913	52°02'	7°59'
KRIEGERTAL	POPL	MU8604	8118	47°53'	8°49'	KRIES-B.	HILL	MA1934	6013	49°57'	7°52'
KRIEGERWEG	TRFL	LB2522	5205	50°43'	6°31'	KRIES-M.	HILL	N85403	5424	50°35'	9°46'
KRIEGHAUS	BLDG	UQ2438	6941	49°04'	12°35'	KRIESBAUMKOPF	FRST	MU3978	7415	48°33'	8°10'
KRIEGHAUSL	FARM	VP0576	7448	48°32'	13°43'	KRIESEBY	EST	NF5447	1425	54°34'	9°50'
KRIEGHOF	FARM	MU3436	7814	48°10'	8°07'	KRIESEBY AU	OTCH	NF5348	1424	54°35'	9°49'
KRIEGHOF	EST	NV6302	7225	48°46'	9°52'	KRIESEBYER AU	FARM	NF5548	1425	54°35'	9°51'
KRIEGHOLZ	FRST	NV3393	6422	49°35'	9°28'	KRIESEBYER M.	MILL	NF5548	1425	54°35'	9°51'
KRIEGLACH-GR.	STRM	MV6076	6516	49°26'	8°27'	KRIESELOCH	FRST	NU0823	7920	48°04'	9°07'
KRIEGLMÜHLE	MILL	UP5779	7444	48°33'	13°04'	KRIESEN-B.	MT	M88495	4518	51°24'	8°46'
KRIEGMANNSSGRABEN	DTCH	MT4666	8415	47°33'	8°17'	KRIESEN-KPF.	HILL	LA9870	5711	50°16'	7°34'
KRIEGRAIN	AN	NV1719	7021	48°55'	9°14'	KRIESEN-KPF.	HILL	LA9868	5711	50°15'	7°34'
KRIEGS W.	MDW	U07712	7145	48°51'	13°19'	KRIESHÖFERWALD	FRST	MU3977	7415	48°33'	8°10'
KRIEGS-B.	MT	N82379	4721	51°16'	9°20'	KRIESEPELT	BLDG	LA0918	6204	49°47'	6°21'
KRIEGS-B.	STRM	LA8056	5809	50°09'	7°19'	KRIESSLEJOCKELSH.	FARM	MU5027	7915	48°06'	8°20'
KRIEGS-GR.	OTCH	NA1506	6221	49°42'	9°13'	KRIESSLERS M.	MILL	MA6964	5717	50°14'	8°34'
KRIEGS-LEITE	SLP	NA9667	5728	50°15'	10°21'	KRIESSMER	FARM	PU1101	8128	47°51'	10°29'
KRIEGS-W.	FRST	LV9858	6711	49°16'	7°36'	KRIESTHAL /GRESSTAL/	FARM	QV1555	6737	49°13'	11°57'
KRIEGSÄCKER	AN	QV6666	6637	49°19'	11°50'	KRIESTORF	POPL	UP8499	7246	48°44'	13°25'
KRIEGSÄCKER	AN	NV1751	6721	49°13'	9°14'	KRIETENSTEIN	POPL	MC5994	3616	52°18'	8°24'
KRIEGSÄCKER	AN	MU6264	7516	48°26'	8°29'	KRIETER	FARM	MC1232	4212	51°44'	7°44'
KRIEGSBACH	STRM	MT2799	8114	47°50'	8°01'	KRIETZ-B.	HILL	N06896	2726	53°12'	10°01'
KRIEGSBAUM	AN	NV4866	6623	49°21'	9°40'	KRIETZING	POPL	UP8989	7347	48°39'	13°29'
KRIEGSBAUME	AN	MV9301	7219	48°46'	8°54'	KRIEWINKEL	AN	KV9797	6403	49°35'	6°11'
KRIEGSBAUMSTIGE	ROAD	NV4865	6623	49°20'	9°40'	KRIEFT	FARM	M09665	3912	52°02'	7°40'
KRIEGSBERG	AN	NU3772	7423	48°30'	9°30'	KRIEFTEL	POPL	MA6248	5916	50°05'	8°28'
KRIEGSBERG	AN	NV2412	7121	48°52'	9°20'	KRIEFTELER WALD	FRST	MA5953	5816	50°08'	8°20'
KRIEGSBERG	MT	MV3092	6414	49°35'	8°02'	KRIG	FARM	NF1682	1121	54°53'	9°15'
KRIEGSBR.	SPRG	MU6184	7316	48°36'	8°28'	KRIGÄCKER	AN	MV7069	6617	49°22'	8°35'
KRIEGSBURREN	AN	NU6694	7325	48°42'	9°54'	KRIGSÖD	FARM	UP0157	7639	48°20'	12°19'
KRIEGSDORF	POPL	L86630	5108	50°48'	7°06'	KRILL	FARM	NT9195	8127	47°48'	10°13'
KRIEGSDORFER WALD	FRST	L86833	5108	50°50'	7°08'	KRIM	FARM	L82881	4705	51°15'	6°32'
KRIEGSEBENE	FRST	NV6202	7225	48°46'	9°50'	KRIM	FARM	NE8832	2427	53°32'	10°20'
KRIEGSFELD	POPL	MA2107	6213	49°43'	7°54'	KRIM	FARM	NF1609	1721	54°14'	9°15'
KRIEGSFELDER WEG	ROAD	MA2510	6213	49°44'	7°58'	KRIM-B.	SLP	MA2085	5513	50°25'	7°52'
KRIEGSFELSEN	CLIF	PT2965	8430	47°31'	10°43'	KRIM-B.	MT	M83809	5314	50°38'	8°07'
KRIEGSGRABEN	FRST	MU2552	7613	48°19'	7°59'	KRIMEL BACH	STRM	PA1215	6229	49°47'	10°34'
KRIEGSHABER	POPL	PU3760	7631	48°23'	10°51'	KRIMLING	POPL	U00874	6640	49°23'	12°21'
KRIEGSHAIN	FRST	M85434	5116	50°51'	8°21'	KRIMLINGHÖHE	HILL	U00974	6640	49°23'	12°22'
KRIEGSHALDE	FRST	MT2799	8114	47°50'	8°01'	KRIMM	POPL	LA2879	5605	50°20'	6°35'
KRIEGSHALDE	AN	MU6505	8017	47°54'	8°32'	KRIMM	BLDG	LC9720	4311	51°37'	7°31'
KRIEGSHALDE	AN	MU5851	7616	48°19'	8°26'	KRIMM	FARM	MF8217	1618	54°18'	8°43'
KRIEGSHAU	FRST	NU4037	7823	48°11'	9°32'	KRIMM	FARM	NF3166	1222	54°44'	9°29'
KRIEGSHÄUSLE	BLDG	NV5703	7224	48°47'	9°47'	KRIMM	FARM	NF2576	1122	54°50'	9°23'
KRIEGSHEIM	POPL	MV4398	6315	49°38'	8°13'	KRIMM	FARM	NE5479	2024	53°57'	9°49'
KRIEGSHÖHE	AN	NV7056	6725	49°15'	9°58'	KRIMM	FARM	NE4979	2024	53°57'	9°45'
KRIEGSHOLZ	FRST	TR8972	5738	50°16'	12°02'	KRIMMEL	POPL	NU7918	7926	48°01'	10°04'
KRIEGSHÖLZLE	POPL	NV3143	6822	49°08'	9°25'	KRIMMEL	FARM	NV6106	7125	48°48'	9°50'
KRIEGSHÖLZLE	AN	NV3143	6822	49°08'	9°25'	KRIMMEL-B.	MT	MA6167	5716	50°15'	8°27'
KRIEGSHUT	BLDG	TR8817	6238	49°46'	12°03'	KRIMMEL-B.	STRM	M89244	5019	50°57'	8°53'
KRIEGSMÜHLE	MILL	MV8469	6618	49°22'	8°47'	KRIMMENSEN	POPL	NC5039	4124	51°48'	9°44'
KRIEGSRAIN	AN	NV1413	7121	48°52'	9°11'	KRIMMHANG	SLP	MV3672	6514	49°24'	8°07'
KRIEGSRATHWIESEN	MDW	PU7995	7334	48°41'	11°26'	KRIMMLER FURT	FRST	NU8018	7926	48°01'	10°04'
KRIEGSREUTH	FARM	PA8966	5735	50°13'	11°33'	KRIMPEL	FRST	MD3850	3114	52°48'	8°05'
KRIEGSSPITZ	FRST	MT7579	8318	47°40'	8°40'	KRIMPEL	POPL	MD8777	2918	53°02'	8°49'
KRIEGSSTADL	FARM	UQ1409	7140	48°48'	12°28'	KRIMPELEN	AN	MU6763	7517	48°25'	8°33'
KRIEGST	AN	NV0559	6720	49°17'	9°04'	KRIMPENFORT	POPL	M05038	3315	52°41'	8°16'
KRIEGSTAL	VAL	MV2150	6713	49°12'	7°55'	KRIMPENFORTER MARK	MOW	M04939	3215	52°42'	8°15'
KRIEGSTATTHOF	SQ	PV2312	7130	48°51'	10°41'	KRIMPENFORTER MARK	MOW	M04938	3315	52°41'	8°15'
KRIEGSTETT	FARM	UP1255	7640	48°19'	12°28'	KRIMPENFORTERMÜHLE	MILL	MD4938	3315	52°41'	8°15'
KRIEGSTURM	FRST	UR0210	6239	49°43'	12°15'	KRIMPFOE	FARM	MC1162	3912	52°00'	7°42'
KRIEGSWALD	FRST	PA9066	5736	50°13'	11°40'	KRIMPHOFF	FARM	MC3365	3914	52°02'	8°01'
KRIEGSWALDEBENE	FRST	MV6401	7217	48°46'	8°31'	KRIN	POPL	UQ4422	7043	48°56'	12°52'
KRIEGSWALDEBENE	FRST	MV6301	7217	48°46'	8°30'	KRINBACH	STRM	UQ4422	7043	48°56'	12°52'
KRIEGSWEHR	AN	MV4325	7015	48°58'	8°13'	KRIND-KPF.	HILL	MA1831	6013	49°55'	7°52'
KRIEGSWIESEN	MOW	MU8149	7718	48°18'	8°44'	KRING	AN	L08913	3510	52°27'	7°22'
KRIEGSWALO	FRST	LA4132	6006	49°55'	6°47'	KRINGEL	HILL	N86257	4925	51°04'	9°53'
KRIEGSWALD	FRST	LV4683	6507	49°29'	6°52'	KRINGEL	FRST	PU7428	7934	48°05'	11°20'
KRIEGSWALD	FRST	NV0072	6520	49°24'	9°00'	KRINGEL	HILL	N87964	4826	51°07'	10°08'
KRIEGSWALD	FRST	NV0071	6620	49°23'	9°00'	KRINGEL	FRST	NA4662	5723	50°12'	9°38'
KRIEGSWART	FRST	NV8216	7126	48°53'	10°07'	KRINGEL-GR.	OTCH	N84040	5023	50°55'	9°34'
KRIEHWIESEN-B.	STRM	U09508	7147	48°49'	13°34'	KRINGELKR.	BLDG	NF0025	1620	54°22'	9°00'
KRIEMELBERG	POPL	K89239	5102	50°52'	6°02'	KRINGELKRUG	FARM	NF0808	1720	54°13'	9°07'
KRIEL	POPL	LB5243	5007	50°55'	6°53'	KRINGELKRUG	BLDG	NE6755	2226	53°44'	10°01'
KRIELENEBENE	AN	MU6603	8117	47°53'	8°33'	KRINGELL	POPL	UP8892	7346	48°40'	13°29'
KRIEMAN	FARM	MC6041	4116	51°49'	8°25'	KRINGELSB.	SPRG	N88526	5227	50°47'	10°13'
KRIENBÄUMER	FARM	MC0361	4011	51°59'	7°35'	KRINGENB.	HILL	M83500	5414	50°33'	8°05'
KRIENER	FARM	MC4428	4215	51°42'	8°11'	KRINGING	POPL	UQ8508	7146	48°49'	13°26'
KRIENES-SCHNEID-M.	MILL	PA6363	5733	50°12'	11°17'	KRINGING	MILL	L80970	4803	51°09'	6°16'
KRIENESSCHNEIDMÜHLE	MILL	PA6363	5833	50°12'	11°17'	KRINGING-M.	ISL	PE1674	2030	53°54'	10°46'
KRIENSHOF	FARM	L83495	4605	51°23'	6°37'	KRINGWERDER	FRST	VP0292	7348/49	48°40'	13°40'

NAME	DESIGNATION	GRID REF.	SHEET NO.	LAT.	LONG.	NAME	DESIGNATION	GRID REF.	SHEET NO.	LAT.	LONG.
KRINKELT	POPL	LA0790	5503	50°26'	6°17'	KROODING	POPL	VPO383	7448	48°36'	13°41'
KRINKELTER WALD	FRST	LA1191	5504	50°26'	6°20'	KROODING	FARM	VPO383	7348/49	48°36'	13°41'
KRINKHOF	POPL	LA5746	5908	50°03'	7°00'	KROEGEN	AN	NF8713	1728	54°15'	10°20'
KRINNE	SLP	PT2464	8429	47°31'	10°39'	KROENTGESHOF	FARM	LV0098	6303	49°36'	6°14'
KRINNERLOCH	VAL	MT1298	8112	47°50'	7°49'	KROFOORF	POPL	MB7408	5317	50°37'	8°38'
KRINNIGHOLZ	FRST	VPO489	7348/49	48°39'	13°42'	KROFOORFER WALD	FRST	MB7310	5317	50°38'	8°37'
KRINNING	FARM	TP7952	7738	48°17'	12°01'	KRÖFFELBACH	POPL	MA6288	5516	50°27'	8°28'
KRINNING	POPL	VPO391	7348/49	48°40'	13°41'	KRÖFFELBACHER GEM. WALD	FRST	MA6287	5516	50°26'	8°28'
KRINNING	FARM	QU1601	8137	47°50'	11°53'	KROFS-B.	HILL	LA7651	5809	50°06'	7°16'
KRINNING	FARM	TP9905	8139	47°52'	12°19'	KRÖFT	FARM	UP5755	7644	48°20'	13°04'
KRINSEND	POPL	L80978	4703	51°13'	6°16'	KRÖFFTEL	POPL	MA5564	5716	50°14'	8°22'
KRINTEN-B.	HILL	ND9460	3128	52°53'	10°24'	KROGASPE	POPL	NE6098	1825	54°08'	9°55'
KRINTENMOOS	AN	NT4978	8323	47°39'	9°39'	KROGASPE	FRST	NE8528	2427	53°30'	10°17'
KRIPPENAMM	RDQAO	MV6432	6917	49°02'	8°31'	KROGASPE	POPL	MO5030	3315	52°37'	8°16'
KRIPPENLOCH	HOLE	NV3363	6622	49°19'	9°27'	KROGASPE	POPL	ND1133	3321	52°39'	9°10'
KRIPPLING	FARM	PV9845	6836	49°07'	11°43'	KROGASPE	POPL	NO4664	3024	52°55'	9°41'
KRIPP	AN	PU5443	7732	48°13'	11°04'	KROGASPE	POPL	MB7453	4917	51°02'	8°38'
KRIPP	POPL	L87702	5409	50°33'	7°16'	KROGASPE	AN	PA6071	5733	50°16'	11°15'
KRIPE	MDW	NUS141	7724	48°13'	9°41'	KROGASPE	FRST	PA5971	5733	50°16'	11°14'
KRIPEL-W.	FRST	MV1092	6412	49°34'	7°46'	KROGASPE	POPL	PA4745	5932	50°02'	11°03'
KRIPELEBOGEN	FRST	NT4376	8323	47°38'	9°34'	KROGASPE	HILL	MB2236	5113	50°52'	7°53'
KRIPELPLATTE	FRST	NB0820	5220	50°44'	9°07'	KROGASPE	HILL	PA8084	5635	50°23'	11°32'
KRIPEPEN-K.	MT	MV2247	6813	49°10'	7°56'	KROGASPE	POPL	PA6338	6033	49°58'	11°16'
KRIPEPENFELD-B.	HILL	MO1720	3412	52°31'	7°47'	KROGASPE	FARM	PE0586	1929	54°01'	10°36'
KRIPEPENTAL-SKPF.	HILL	NB8239	5127	50°54'	10°10'	KROGASPE	FRST	PE1348	2330	53°40'	10°43'
KRIPPER B.	STRM	LA9971	5711	50°17'	7°35'	KROGASPE	AN	NF8918	1628	54°18'	10°22'
KRIPPERICH	FRST	MA0274	5611	50°19'	7°37'	KROGASPE	FARM	PF1712	1730	54°14'	10°48'
KRIPPERSBERG	FARM	QV1544	6837	49°07'	11°57'	KROGASPE	MRSH	NF5729	1525	54°24'	9°53'
KRIPPES	AN	MV0398	6311	49°38'	7°40'	KROGASPE	FARM	MC6062	3916	52°00'	8°25'
KRIPPES	MT	MV0493	6412	49°35'	7°40'	KROGASPE	FARM	MC6581	3816	52°11'	8°29'
KRIPPNER-M.	MILL	TR9864	5839	50°12'	12°10'	KROGASPE	FARM	MC1275	3812	52°07'	7°43'
KRIPPNERMÜHLE	MILL	TR9645	5938	50°01'	12°09'	KROGASPE	POPL	MC5160	4015	51°59'	8°17'
KRISCHELRÖDCHEN	AN	LA1701	6304	49°38'	6°28'	KROGASPE	FARM	MC0856	4011	51°57'	7°40'
KRISCHELWALD	FRST	LV2888	6405	49°31'	6°37'	KROGASPE	FARM	MO7915	3518	52°29'	8°41'
KRISSEZELL	POPL	UQ3637	6942	49°04'	12°45'	KROGASPE	FARM	MC3895	3614	52°18'	8°05'
KRISJGR.	OTCH	MT4282	8315	47°41'	8°14'	KROGASPE	FARM	MO8103	3618	52°23'	8°43'
KRISISECK	AN	NT0896	8120	47°49'	9°07'	KROGASPE	SLP	MB7453	4917	51°02'	8°38'
KRISNER	FARM	MC6444	4116	51°51'	8°29'	KROGASPE	POPL	MD7088	2817	53°08'	8°33'
KRISPENRIED	FARM	MT8380	8318	47°40'	8°46'	KROGASPE	FARM	MD7086	2817	53°07'	8°33'
KRISTALL-BR.	SPRG	UQ5746	6844	49°09'	13°02'	KROGASPE	FARM	ME3719	2514	53°25'	8°03'
KRISTELBERG	HILL	NU1042	7720	48°14'	9°08'	KROGASPE	FRST	QA0173	5736	50°16'	11°49'
KRITFELD	AN	MC8366	3918	52°03'	8°45'	KROGASPE	BLDG	PA7241	5934	50°00'	11°24'
KRITT	FRST	MU3900	8115	47°51'	8°11'	KROGASPE	FARM	NE8981	2028	53°58'	10°22'
KRITT	AN	MU0709	8012	47°56'	7°46'	KROH B.	AN	NA1245	5921	50°03'	9°10'
KRITTENBURG	FARM	NF2956	1322	54°39'	9°27'	KROH-BERG	HILL	UQ6626	7045	48°58'	13°10'
KRITTER	AN	NU0542	7720	48°14'	9°04'	KROHBERG	HILL	MA6924	6117	49°52'	8°34'
KRITZ	AN	MA7500	6317	49°39'	8°39'	KROHBERG	HILL	PA4139	6031	49°59'	10°58'
KRITZELE	SLP	MT0287	8212	47°44'	7°41'	KROHBERG	ROGE	UQ1649	6840	49°10'	12°29'
KRITZEN-M.	MILL	MB4014	5314	50°40'	8°09'	KROHBERG	HILL	NB0320	5220	50°44'	9°02'
KRITZENAST	POPL	UQ2871	6641	49°22'	12°38'	KROHEN-B.	FRST	T09970	6639	49°21'	12°14'
KRITZENBERG	FARM	UQ7500	7245	48°44'	13°18'	KROHEN-H.	HILL	PA6641	5933	50°00'	11°19'
KRITZENTAL	FRST	UQ0868	6640	49°20'	12°22'	KROHENBERG	FRST	PA9034	6035	49°56'	11°39'
KRITZENTHAL	FARM	UQ2978	6541	49°26'	12°38'	KROHENBERG	MILL	QA1446	5937	50°02'	11°59'
KRITZHORN	FARM	MD0396	2711	53°12'	7°33'	KROHENHAMMER	RDGE	PA7543	5934	50°01'	11°26'
KRIWITZ	POPL	PD5463	3033	52°54'	11°17'	KROHENSIEK	OTCH	NC0861	3920	52°00'	9°07'
KRIKELBUCKEL	AN	NV0266	6620	49°21'	9°02'	KROHEN-B.	STRM	UQ0585	6539	49°29'	12°19'
KRIXENBERG-HOF	FARM	MV9958	6719	49°16'	8°59'	KROHLEITE	HILL	PA7005	6334	49°40'	11°22'
KRKHS.KLOST.AZLBURG	HOSP	UQ2317	7141	48°53'	12°35'	KROHLEITE	FRST	PA3939	6031	49°59'	10°56'
KRKHS.MARIA HILF	BLOG	NU4543	7723	48°14'	9°37'	KROHLITZ	SHR	LA2800	6305	49°38'	6°37'
KROATENBR.	WELL	NV7976	6526	49°26'	10°05'	KRÖHLITZ	FARM	LB7632	5109	50°50'	7°14'
KROATENBÜHL	FRST	MU3633	7814	48°09'	8°08'	KRÖHLITZEN	HILL	PA6755	5834	50°07'	11°20'
KROATENLOH	FRST	QA0355	5837	50°07'	11°50'	KROHN-B.	HILL	QA1350	5937	50°04'	11°59'
KROATSTEIG	TRL	UN0686	8340	47°42'	12°25'	KROHNEN-M. / REH M. /	MILL	MB7008	5317	50°37'	8°35'
KROAU	FARM	UQ0586	6539	49°30'	12°19'	KROHNENM.	FARM	PE2630	2431	53°30'	10°54'
KROBEL	MT	MB4951	4915	51°00'	8°16'	KROHNENM.	AN	MB7808	5318	50°37'	8°41'
KROBELWALD	FRST	PT2285	8229	47°42'	10°38'	KROHNENM.	DTCH	NA0537	6020	49°59'	9°04'
KROBELWALO-B.	OTCH	PT2285	8229	47°42'	10°38'	KROHNENM.	POPL	UP5381	7444	48°34'	13°01'
KRÖBLITZ	POPL	UQ0171	6640	49°22'	12°24'	KROHNENM.	FRST	LV4870	6607	49°22'	6°55'
KROBSHAUSEN	POPL	NV9551	6727	49°12'	10°18'	KROHNENM.	FARM	UP6174	7444	48°30'	13°07'
KROCHMANN	FARM	MC3742	4114	51°49'	8°05'	KROHNENM.	FARM	UP7096	7245	48°42'	13°14'
KROCHTE	FRST	MU3857	7614	48°22'	8°10'	KROHNENM.	MILL	UP7096	7245	48°42'	13°14'
KROCK	FARM	NF4750	1424	54°36'	9°44'	KROHNENM.	EST	UV4907	7143	53°17'	12°44'
KROCK	FARM	NE2269	2122	53°52'	9°20'	KROHNENM.	FARM	UQ4907	7243	48°48'	12°56'
KROCKEL B.	STRM	MA8500	6318	49°39'	8°47'	KROHNENM.	FARM	TP9027	7939	48°04'	12°11'
KROCKELBACH	POPL	MA8500	6318	49°39'	8°47'	KROHNENM.	FRST	TP9919	8039	48°00'	12°18'
KROCKELBACHER HOF	FARM	MA8500	6318	49°39'	8°47'	KROHNENM.	MILL	PD1462	3030	52°54'	10°41'
KROCKELSWSTG.	FARM	PA6072	5733	50°17'	11°15'	KROHNENM.	POPL	PD1564	3030	52°55'	10°43'
KROCKENACK	HILL	MV0865	6612	49°20'	7°44'	KROHNENM.	POPL	KB9822	5202	50°43'	6°08'
KROCKENWALD	FRST	LV6663	6608	49°18'	7°10'	KROHNENM.	MDW	PD1912	3530	52°27'	10°45'
KROCKLENBERG	FARM	L86587	4608	51°19'	7°04'	KROHNENM.	POPL	NF8729	1528	54°24'	10°20'
KROCKSNEST	AN	NV5587	6424	49°32'	9°46'	KROHNENM.	MILL	NF8629	1528	54°24'	10°19'
KRÖD-B.	MT	PC1621	4330	51°38'	10°41'	KROHNENM.	FRST	LV7073	6609	49°24'	7°13'
KRODOEL	FARM	KB9670	4802	51°09'	6°05'	KROHNENM.	STRM	LA0796	5503	50°29'	6°17'
KRODELSBG.	FARM	PA8530	6135	49°54'	11°35'	KROHNENM.	FARM	UN4974	8343	47°36'	12°59'

NAME	DESIGNATION	GRID REF.	SHEET NO.	LAT.	LONG.	NAME	DESIGNATION	GRID REF.	SHEET NO.	LAT.	LONG.
KROLL-B.	OTCH	MC7640	4117	51°49'	8°39'	KRONAU-GR.	OTCH	PT5198	8132	47°49'	11°01'
KROLL-B.	STRM	MC8144	4118	51°51'	8°43'	KRONAUER. ODER HAUPTALLEE	ROAD	MV7047	6817	49°10'	8°35'
KROLL-B.	STRM	MC7741	4118	51°49'	8°40'	KRONAUER ODER HAUPTALLEE	ROAD	MV6843	6817	49°08'	8°34'
KROLL-B.	STRM	MC7537	4217	51°47'	8°38'	KRONAUER-OOER HAUPTALLEE	ROAD	MV7150	6717	49°12'	8°36'
KROLL-B.	HILL	MA4765	5715	50°14'	8°16'		FARM	M87616	5317	50°42'	8°40'
KROLL-KR.	BLDG	NC0581	3820	52°11'	9°04'	KRONAUERHOF	MT	PV8147	6834	49°09'	11°29'
KROLL-M.	MILL	MC8043	4118	51°50'	8°43'	KRONAWITTBEL	HILL	TQ8349	6838	49°09'	12°01'
KROLLAGE	POPL	MC6792	3717	52°17'	8°31'	KRONAWITT-B.	HILL	UQ0078	6539	49°25'	12°14'
KROLLENHOF	FARM	LC2221	4304	51°37'	6°26'	KRONAWITTBG.	HILL	QV0953	6837	49°12'	11°52'
KROLLESHALOE	AN	NV1307	7121	48°49'	9°11'	KRONAWITTBUCKL	HILL	UQ2326	7041	48°58'	12°35'
KROLLS-B.	HILL	MB9278	4719	51°15'	8°53'	KRONAWITTEN	FARM	VP0776	7448	48°32'	13°44'
KROM VOORSWEG	ROAD	K89180	4702	51°14'	6°00'	KRONAWITTEN	FARM	UP8786	7346	48°37'	13°28'
KROM-B.	STRM	N87981	4726	51°16'	10°08'	KRONAWITTHOF	FARM	VP0378	7448	48°33'	13°41'
KROM-B.	HILL	MB5032	5115	50°50'	8°17'	KRONB' G	FARM	UP0116	8040	47°58'	12°20'
KROM-B.	HILL	N86467	4825	51°09'	9°55'	KRONB.	STRM	NV3136	6922	49°05'	9°25'
KROM-B.	HILL	N88465	4827	51°08'	10°12'	KRONBACH	FRST	MT8883	8219	47°42'	8°50'
KROM-B.	STRM	NA1646	5921	50°04'	9°13'	KRONBACH	STRM	MV7683	6418	49°30'	8°40'
KROM-B.	MT	MB3947	5014	50°58'	8°08'	KRONBERBUCKEL	HILL	PV8610	7135	48°49'	11°32'
KROMBACH	AN	MB9706	5319	50°36'	8°58'	KRONBERG	HILL	PV2319	7030	48°55'	10°41'
KROMBACH	POPL	N87982	4726	51°17'	10°08'	KRONBERG	AN	MA9380	5619	50°22'	8°54'
KROMBACH	POPL	KA9171	5702	50°15'	6°04'	KRONBERG	FARM	TP9157	7639	48°20'	12°11'
KROMBACH	POPL	MB2649	5013	50°59'	7°57'	KRONBERG	FARM	UP1942	7741	48°12'	12°34'
KROMBACH	STRM	KV9893	6403	49°33'	6°13'	KRONBERG	FARM	UP2550	7741	48°17'	12°38'
KROMBACHER M.	MILL	KA9072	5702	50°16'	6°03'	KRONBERG	FARM	UP2647	7742	48°15'	12°40'
KROMBACHER WALD	FRST	NA3751	5823	50°07'	9°31'	KRONBERG	HILL	QU1680	7437	48°32'	11°56'
KROMBACHS-B.	HILL	MB9451	4919	51°01'	8°55'	KRONBERG	SLP	QV1137	6937	49°03'	11°53'
KROMBERG	SLP	N83110	5322	50°38'	9°26'	KRONBERG	MT	NA2418	6122	49°49'	9°20'
KROMBROICHEN	FRST	LB1227	5204	50°46'	6°20'	KRONBERG	HILL	QV1301	7237	48°43'	11°54'
KROMLAND	EST	K89967	4802	51°07'	6°08'	KRONBERG	FARM	TP9665	7539	48°24'	12°14'
KROMMENHALL	POPL	LB9462	4810	51°06'	7°29'	KRONBERG	POPL	UP6668	7545	48°27'	13°11'
KROMMENTHAL	POPL	NA3241	5922	50°01'	9°27'	KRONBERG	POPL	MA6459	5816	50°11'	8°30'
KROMMERT	POPL	LC4339	4206	51°47'	6°43'	KRONBERG	POPL	UQ4742	6843	49°07'	12°54'
KROMMFUHR	FRST	LV0992	6404	49°33'	6°22'	KRONBERG	MT	UQ6133	6944	49°02'	13°06'
KROMMIX	BLDG	LB1593	4604	51°21'	6°20'	KRONBERG	POPL	MA6458	5817	50°10'	8°30'
KROMPELBERG	FARM	K88916	5302	50°39'	6°01'	KRONBERG	HILL	TP9341	7839	48°11'	12°13'
KROMPHOLZ	FRST	LA1672	5704	50°16'	6°25'	KRONBERG	HILL	TP9118	8039	47°59'	12°12'
KRON	FRST	LA4921	6107	49°49'	6°54'	KRONBERG	HILL	PV8883	6535	49°28'	11°36'
KRON	AN	MA2616	6213	49°47'	7°58'	KRONBERG	HILL	PV6783	6533	49°29'	11°19'
KRON	FARM	LB5395	4607	51°23'	6°53'	KRONBERG	FRST	LV0491	6403	49°32'	6°17'
KRON B.	HILL	NU9066	7527	48°26'	10°13'	KRONBERG	HILL	TR9027	6138	49°51'	12°05'
KRON BERG	MT	NV9449	6827	49°11'	10°17'	KRONBERG	FARM	UP2440	7841	48°11'	12°38'
KRON-B.	MT	N82731	5122	50°50'	9°23'	KRONBERG	FARM	UP0240	7840	48°11'	12°20'
KRON-B.	HILL	PA9407	6336	49°41'	11°41'	KRONBERG	FARM	UP0736	7840	48°09'	12°24'
KRON-B.	HILL	QV0701	7236	48°44'	11°49'	KRONBERG-H.	FRST	PU5128	7932	48°05'	11°02'
KRON-B.	MT	MB9465	4819	51°08'	8°55'	KRONBERGER A.	BLOG	TN7987	8238	47°42'	12°03'
KRON-B.	HILL	MB8068	4818	51°10'	8°43'	KRONBERGER STAOTWALD	FRST	MA6361	5716	50°12'	8°29'
KRON-B.	HILL	TP9239	7839	48°10'	12°12'	KRONBERGER STAOTWALD	FRST	MA6460	5816	50°11'	8°30'
KRON-B.	OTCH	QTO188	8236	47°43'	11°41'	KRONBERGER STAOTWALD	FRST	MA6460	5817	50°11'	8°30'
KRON-B.	STRM	PT3186	8230	47°43'	10°45'	KRONBERGHANG	BLDG	UQ4741	6843	49°06'	12°54'
KRON-B.	HILL	PV6887	6433	49°31'	11°19'	KRONBERTSANGER	MOW	TQ8656	6738	49°13'	12°04'
KRON-B.	HILL	N88687	4627	51°20'	10°14'	KRONBG.	FARM	UN2198	8141	47°49'	12°37'
KRON-GR.	OTCH	ME6011	2616	53°21'	8°24'	KRONBG.	FARM	UP1936	7841	48°09'	12°34'
KRON-H.	FRST	PV6493	6433	49°34'	11°16'	KRONBICHL	FARM	UN0883	8340	47°40'	12°26'
KRON-M.	MILL	PUB606	8134	47°53'	11°29'	KRONBICHL	FARM	QU2311	8037	47°55'	11°59'
KRON-M.	MILL	TR9916	6239	49°46'	12°13'	KRONBICHL	FARM	TP7715	8038	47°57'	12°01'
KRON-M.	MILL	MV3691	6414	49°34'	8°07'	KRONBOL	AN	NT1286	8220	47°44'	9°10'
KRON-T.	VAL	PU6824	7933	48°03'	11°15'	KRONBORN	AN	NB1432	5121	50°50'	9°12'
KRON-TAL	VAL	NA0924	6120	49°52'	9°08'	KRONBRUNNEN	AN	NT3799	8123	47°51'	9°29'
KRON-W.	MOW	UQ3849	6842	49°10'	12°47'	KRONBUCH	MONU	MB5021	5215	50°44'	8°17'
KRONACH	POPL	PA6568	5733	50°14'	11°19'	KRONBUCH	SO	MV1995	6313	49°36'	7°53'
KRONACH	STRM	PA6873	5734	50°17'	11°22'	KRONBUCKEL	MT	QU1039	6937	49°04'	11°53'
KRONACH	STRM	PA6769	5734	50°15'	11°20'	KRONBUHEL	HILL	PT6897	8133	47°48'	11°14'
KRONACH	POPL	PA6668	5734	50°14'	11°20'	KRONBUHL	MOW	MU8431	7818	48°08'	8°47'
KRONACH	STRM	PA9143	5936	50°00'	11°40'	KRONBUHL	HILL	PV7457	6734	49°14'	11°23'
KRONACH	STRM	PA9542	5936	50°00'	11°43'	KRONBURG	POPL	NU8606	8026	47°54'	10°09'
KRONACH	STRM	PA8845	5935	50°02'	11°38'	KRONBURG	HILL	NB3795	4523	51°24'	9°32'
KRONACH	STRM	PA9043	5935	50°00'	11°39'	KRONCHEN-B.	HILL	TQ8968	6638	49°20'	12°06'
KRONACH	POPL	PV4485	6432	49°30'	10°59'	KRONDORF	POPL	QV1090	6437	49°32'	11°54'
KRONACH	POPL	PV4485	6431	49°30'	10°59'	KRONDORF	POPL	PV8960	6735	49°16'	11°36'
KRONACHER B.	SLP	PA6764	5734	50°12'	11°20'	KRONE	AN	MU1683	7413	48°36'	7°52'
KRONACHER WEG	TRL	PA7066	5734	50°13'	11°23'	KRONE	BLDG	MU5372	7416	48°30'	8°22'
KRONACK	FARM	UP2342	7741	48°12'	12°37'	KRONE	POPL	LC8301	4509	51°27'	7°19'
KRONACKER	AN	NV4753	6723	49°14'	9°39'	KRONE-BR.	WELL	NA3617	6123	49°48'	9°30'
KRONACKER	POPL	TP7739	7838	48°10'	12°00'	KRONE-M.	MILL	NB7384	4626	51°18'	10°03'
KRONACKER	POPL	QU2239	7837	48°10'	11°59'	KRONECK	FARM	UP2558	7641	48°21'	12°38'
KRONACKER	FARM	UP2511	8041	47°56'	12°40'	KRONECK	MT	MU4232	7815	48°08'	8°13'
KRONAL-A.	BLDG	UN4862	8543/44	47°30'	12°59'	KRONECK	FARM	UP6973	7545	48°30'	13°14'
KRONAST	FARM	UP0681	7440	48°33'	12°22'	KRONECK	FARM	UP3976	7442	48°31'	12°49'
KRONAU	FARM	PT5198	8132	47°48'	11°01'	KRONECK	FARM	UN1698	8141	47°48'	12°32'
KRONAU	POPL	MV7352	6717	49°13'	8°38'	KRONECKM.	BLDG	MU4232	7815	48°08'	8°13'
KRONAU	POPL	TP7917	8038	47°58'	12°02'	KRONEO	FARM	UP3752	7742	48°18'	12°48'
KRONAU	FRST	MA8999	5419	50°33'	8°50'	KRONEICHE	MONU	MB9795	4519	51°24'	8°58'
KRONAU	SO	PT6390	8233	47°45'	11°10'	KRONEMANN	FARM	MC0135	4211	51°45'	7°34'
KRONAU	POPL	QA1529	6137	49°52'	11°59'	KRONEN B.	HILL	MA1926	6113	49°53'	7°52'

NAME	DESIGNATION	GRID REF.	SHEET NO.	LAT.	LONG.	NAME	DESIGNATION	GRID REF.	SHEET NO.	LAT.	LONG.
KRONEN-B.	HILL	MA1623	6113	49°51'	7°50'	KRONHOF	POPL	MC8269	3918	52°04'	8°44'
KRONEN-B.	MT	M87131	5117	50°50'	8°35'	KRONHOF	FARM	PV7283	6534	49°28'	11°22'
KRONEN-B.	MT	LA8439	6010	49°59'	7°23'	KRONHOLZ	FRST	NT8068	8426	47°34'	10°04'
KRONEN-B.	HILL	N82865	4822	51°08'	9°24'	KRONHOLZ	FRST	PT0395	8128	47°48'	10°23'
KRONEN-B.	HILL	LV5277	6507	49°26'	6°58'	KRONHOLZ	FRST	UP6575	7445	48°31'	13°10'
KRONEN-B.	MT	LA5021	6107	49°49'	6°55'	KRONHOLZ	POPL	UP6575	7445	48°31'	13°10'
KRONEN-B.	MT	NC7407	4426	51°30'	10°04'	KRONHOLZ	SLP	TR9213	6238	49°44'	12°07'
KRONEN-B.	HILL	MD0421	3414	52°32'	8°07'	KRONHOLZ	FARM	PU4801	8131	47°51'	10°59'
KRONEN-B.	HILL	MD4421	3415	52°32'	8°10'	KRONHOLZ	FRST	PV2476	6530	49°25'	10°43'
KRONEN-B.	MT	MA1623	6112	49°51'	7°50'	KRONHUB	FARM	UP4652	7643	48°18'	12°55'
KRONEN-B.	MT	MA0621	6112	49°50'	7°41'	KRONHUB	FARM	UP2833	7842	48°08'	12°41'
KRONEN-B.	HILL	LA3382	5605	50°22'	6°39'	KRONHUB	FARM	UP3450	7742	48°17'	12°46'
KRONEN-B.	HILL	N80473	4720	51°12'	9°04'	KRONHÜGEL	FARM	UP3450	7742	48°17'	12°46'
KRONEN-B.	HILL	PD2156	3130	52°50'	10°48'	KRONHÜGEL	AN	NV5526	7024	48°59'	9°45'
KRONEN-B.	MT	LA8198	5409	50°31'	7°19'	KRONHÜGEL	HILL	NC3200	4522	51°27'	9°28'
KRONEN-B.	HILL	LA9918	6111	49°48'	7°36'	KRONHÜGEL	FRST	NA0125	6120	49°53'	9°01'
KRONEN-BR.	BRDG	LC9563	3910	52°00'	7°28'	KRONIG	FRST	UQ9711	7147	48°51'	13°36'
KRONEN-M.	MILL	LV4445	6807	49°08'	6°52'	KRONIG	HILL	PC1778	3830	52°08'	10°43'
KRONEN-M.	MILL	L86370	4808	51°10'	7°02'	KRONIGSHOHL	GRGE	NA0125	6120	49°53'	9°01'
KRONEN-W.	MDW	UQ9807	7147	48°48'	13°37'	KRONING	FARM	MC6551	4016	51°54'	8°29'
KRONENBAUM	MONU	MU4326	7915	48°05'	8°14'	KRONING	FARM	UP0380	7440	48°32'	12°20'
KRONENBERG	AN	NU4610	8023	47°56'	9°37'	KRONINGER FORST	FRST	UP0280	7439	48°32'	12°19'
KRONENBERG	AN	NV6871	6625	49°23'	9°56'	KRONINGSKÖPFE	HILL	N82993	4622	51°23'	9°25'
KRONENBERG	FARM	L86996	4508	51°24'	7°07'	KRONIRLET	EST	UQ2850	6841	49°11'	12°38'
KRONENBERG	AN	NV3354	6722	49°14'	9°27'	KRONIRLET	FARM	ME9534	2419	53°33'	8°55'
KRONENBERG	FARM	L88577	4710	51°14'	7°21'	KRONKENHÜTTE	ISL	MA5718	6116	49°49'	8°24'
KRONENBUCHHE	MONU	M84423	5215	50°45'	8°13'	KRONKENHÜTTE	HILL	NB4451	4923	51°00'	9°38'
KRONENBURG	FARM	MF9968	1219	54°45'	8°59'	KRONKUPPEL	FARM	MD3921	3414	52°32'	8°06'
KRONENBURG	RUJIN	MV7878	6518	49°27'	8°42'	KRONKUPPEL	OTCH	MD3623	3414	52°33'	8°04'
KRONENBURG	POPL	MU0583	7412	48°36'	7°43'	KRONLAGER MÜHL-8.	OTCH	MD3527	3414	52°35'	8°02'
KRONENBURG	POPL	LA2082	5604	50°22'	6°28'	KRONLAGER MÜHL-8.	SLP	PV1074	6529	49°24'	10°31'
KRONENBURG	FARM	MC8480	3818	52°10'	8°46'	KRONLEITE	RDGE	UQ1592	6440	49°33'	12°26'
KRONENBURG	MINE	M83324	5214	50°46'	8°03'	KRONLEITE	FARM	PT6998	8133	47°49'	11°16'
KRONENBURG	FARM	NF0339	1420	54°30'	9°03'	KRONLEITEN	POPL	UP3074	7542	48°30'	12°42'
KRONENBURG	FARM	ME3148	2313	53°41'	7°58'	KRONLEITEN	POPL	UP3074	7442	48°30'	12°42'
KRONENBURGER SCHLAG	MDW	LC3435	4205	51°44'	6°36'	KRONLESFELD	AN	NV8438	6926	49°05'	10°09'
KRONENBURGER TOR	SO	MU0682	7412	48°35'	7°44'	KRONLOHE	FARM	TP9606	8139	47°52'	12°16'
KRONENBURGER WALD	FRST	LA1887	5504	50°24'	6°26'	KRONMÜHLE	MILL	PV6054	6733	49°13'	11°12'
KRONENBURGERHÜTTE	POPL	LA2081	5604	50°21'	6°28'	KRONMÜHLE	MILL	PV9288	7335	48°37'	11°37'
KRONENDAHL	FARM	L88085	4609	51°18'	7°17'	KRONMÜHLE	MILL	NV5326	7024	48°59'	9°43'
KRONENEICHE	MONU	PF3206	1832	54°11'	11°01'	KRONMÜHLE	MILL	PV4614	7131	48°52'	10°59'
KRONENEICHE	SO	NF8819	1628	54°19'	10°21'	KRONO-B.	HILL	LA4850	5907	50°05'	6°52'
KRONENFELD	POPL	L87075	4708	51°13'	7°08'	KRONÖ	FARM	UP7279	7445	48°33'	13°16'
KRONENGUT	EST	MT7284	8217	47°42'	8°38'	KRONÖ	FARM	UP6575	7445	48°31'	13°10'
KRONENHOF	FARM	L85495	4607	51°23'	6°54'	KRONÖ	FARM	UP4163	7543	48°24'	12°51'
KRONENHOF	AN	MT6879	8317	47°40'	8°34'	KRONPOSTHUB	FARM	UP2132	7841	48°07'	12°35'
KRONENRJET	RDGE	NC0234	4220	51°45'	9°02'	KRONPR-EIFCHE	MONU	M84046	5014	50°58'	8°09'
KRONENRÜCKEN	POND	MD6873	2917	53°00'	8°31'	KRONPR-LUDWIG-5STERN	SO	PU9127	7935	48°04'	11°34'
KRONENSCHLATT	HILL	LA9872	5711	50°17'	7°34'	KRONPRINZ GERÄUMT	ROAD	QU2034	7837	48°07'	11°58'
KRONENSTEIN	MONU	MU1739	7713	48°12'	7°53'	KRONPRINZ-GER.	ROAD	PU9318	8035	47°59'	11°35'
KRONENT	FARM	L85284	4707	51°17'	6°53'	KRONPRINZ-GERÄUMT	ROAD	TP8235	7838	48°08'	12°04'
KRONENTHAL	AN	MD1351	3112	52°48'	7°43'	KRONPRINZ-SCHT.	MINE	L80631	5103	50°48'	6°15'
KRONENVEEN	MT	PU3498	7230	48°43'	10°49'	KRONPRINZ-WILHELM-BRÜCKE	BRDG	LA9586	5511	50°25'	7°31'
KRONER	FARM	MC4627	4315	51°41'	8°13'	KRONPRINZEN SCHN.	ROAD	N81706	5321	50°36'	9°14'
KRONER	FARM	MC1782	3812	52°11'	7°47'	KRONPRINZENKOOG	POPL	ME9780	2019	53° 8'	8°57'
KRONER	FARM	MC1778	3812	52°09'	7°47'	KRONPRINZENRAST	SO	K89226	5202	50°45'	6°03'
KRONER	FARM	MC0852	4012	51°55'	7°40'	KRONPRINZGRUBE	MINE	MA0849	5912	50°05'	7°43'
KRONER HEIDE	AN	MC0872	3911	52°05'	7°40'	KRONPRINZLINIE	ROAD	UP0945	7740	48°14'	12°26'
KRONER HEIDE	AN	MC0974	3812	52°06'	7°40'	KRONPRINZSTEIN	MONU	UP0944	7740	48°13'	12°26'
KRONER HEIDE	AN	MC0676	3811	52°08'	7°38'	KRONREUT	FARM	UP7885	7346	48°36'	13°20'
KRONER HEIDE	FRST	MC0971	3912	52°05'	7°40'	KRONREUTH	POPL	UQ7620	7045	48°55'	13°19'
KRONER-B.	STRM	LC9564	3910	52°01'	7°28'	KRONRIED	AN	PV9706	7236	48°46'	11°41'
KRONERHUSEN	POPL	MO5208	3515	52°25'	8°17'	KRONRIED	MDW	NU3719	7922	48°01'	9°30'
KRONERKOTTEN	FARM	MC1072	3912	52°05'	7°41'	KRONRIEDBACH	STRM	NU3719	7923	48°01'	9°30'
KRONERS-W.	POND	PA3800	6331	49°38'	10°55'	KRONRIEDE	STRM	PQ1611	3530	52°26'	10°43'
KRONERT	HILL	L83601	5406	50°32'	6°41'	KRONRS-B.	HILL	PQ2568	3031	52°57'	10°52'
KRONES WIESE	MDW	MA9529	6019	49°55'	8°56'	KRONRS-B.	HILL	ND6052	3125	52°49'	9°53'
KRONEST	FARM	UP2022	7941	48°02'	12°35'	KRONRS-B.	HILL	ND6971	3026	52°59'	10°02'
KRONEST	AN	UR3020	6141	49°48'	12°38'	KRONRS-B.	HILL	N85963	4825	51°07'	9°50'
KRONESTER WALD	FRST	QU0516	8036	47°58'	11°45'	KRONRS-B.	HILL	MD2874	2913	53°01'	7°56'
KRONESTER WALD	FRST	PU9205	8135	47°52'	11°34'	KRONRS-B.	HILL	NE5213	2624	53°22'	9°47'
KRONETHOLZ	FRST	UQ2864	6641	49°18'	12°38'	KRONRS-B.	HILL	PD1580	2930	53°03'	10°43'
KRONETWIESE	MDW	UQ9707	7147	48°48'	13°36'	KRONRS-B.	HILL	NE1005	2729	53°18'	9°01'
KRONEWITTER	FARM	V08891	7348/49	48°40'	13°45'	KRONRS-B.	HILL	NE9821	2528	53°26'	10°28'
KRONFELD	AN	NV4218	7023	48°55'	9°34'	KRONRS-B.	HILL	NE9319	2528	53°25'	10°24'
KRONFELD-B.	HILL	PU6032	7832	48°07'	11°09'	KRONRS-B.	HILL	ND2926	3422	52°35'	9°26'
KRONFELSEN	ROGE	MV3063	6614	49°19'	8°02'	KRONRS-B.	HILL	NF6142	1425	54°31'	9°56'
KRONFILZ	MRSH	PT6998	8133	47°49'	11°16'	KRONRS-B.	HILL	PQ3558	3132	52°51'	11°01'
KRONHALDE	FRST	NV6055	6724	49°15'	9°49'	KRONRS-B.	HILL	NF6522	1626	54°20'	10°00'
KRONHALDE	FRST	NV6155	6725	49°15'	9°50'	KRONRS-B.	HILL	NF8802	1828	54°09'	10°21'
KRONHALDEN	FARM	NT5088	8224	47°45'	9°40'	KRONRS-B.	HILL	NC8074	3827	52°07'	10°10'
KRONHAMMER	POPL	UQ5634	6944	49°02'	13°02'	KRONRS-BE.	HILL	ND9716	3528	52°29'	10°26'
KRONHART	FARM	UP8281	7446	48°34'	13°24'	KRONSAAL	MRSH	PQ1138	3329	52°41'	10°38'
KRONHOF	FARM	PV2319	7030	48°55'	10°41'	KRONSAAL	FARM	ND2382	2022	53°59'	9°21'
						KRONSBEN	FARM	MC5972	3816	52°06'	8°24'

NAME	DESIG- NATION	GRID REF.	SHEET NO.	LAT.	LONG.	NAME	DESIG- NATION	GRID REF.	SHEET NO.	LAT.	LONG.
KRONSBÄK	STRM	NF6134	1525	54°27'	9°56'	KRONWITTEN	FARM	UP4260	7643	48°22'	12°52'
KRONSBÄRG	FARM	UP3753	7642	48°18'	12°48'	KRONWITTEN	FARM	UP4355	7643	48°20'	12°53'
KRONSBÄRG	FARM	PE0888	1929	54°02'	10°39'	KRONWITTEN	FARM	UP4953	7643	48°19'	12°58'
KRONSBÄRG	FRST	NF7327	1626	54°23'	10°07'	KRONWITTEN	FARM	UP4267	7543	48°26'	12°52'
KRONSBOSTEL	POPL	N02607	3522	52°25'	9°23'	KRONWITTEN	FARM	UP6062	7644	48°24'	13°07'
KRONSBRUCH	MRSB	M08373	2918	53°00'	8°45'	KRONZAGL	FARM	UP2545	7741	48°14'	12°38'
KRONSBRUCH	POPL	M08171	3018	52°59'	8°43'	KROOG	FARM	NF7715	1727	54°17'	10°11'
KRONSBURG	FRST	NF7416	1726	54°17'	10°08'	KROP-B.	STRM	M87305	5317	50°36'	8°37'
KRONSBURG	POPL	NF7416	1726	54°17'	10°08'	KROPBACH	POPL	MU0602	8112	47°52'	7°44'
KRONSBURG	FARM	ME3623	2514	53°27'	8°02'	KROPBACH	VAL	MU0600	8112	47°51'	7°44'
KRONSBURG	FARM	ME6224	2516	53°28'	8°26'	KROPBACH	STRM	MT0799	8112	47°50'	7°46'
KRONSBURG	POPL	NF5418	1625	54°18'	9°50'	KROPENBUCK	AN	MT8086	8218	47°44'	8°44'
KRONSBURG	POPL	NF5318	1624	54°18'	9°49'	KROPERS-B.	STRM	PT2883	8330	47°41'	10°43'
KRONSBÜRGER AU	DTCH	NF7416	1726	54°17'	10°08'	KROPERS-B.	STRM	PT2586	8230	47°43'	10°40'
KRONSBÜRGERREDDER	FARM	NF5518	1625	54°18'	9°51'	KROPP	SQ	MT1895	8113	47°48'	7°55'
KRONSOORF	FARM	QU0475	7536	48°30'	11°46'	KROPP	AN	MT1786	8213	47°43'	7°53'
KRONSEE	LAKE	NF8604	1827	54°11'	10°19'	KROPP B.	STRM	PA9942	5936	50°00'	11°47'
KRONSEESCHN.	ROAD	MA6334	6016	49°57'	8°29'	KROPP-B.	STRM	PA9160	5836	50°10'	11°41'
KRONSFELD	FRST	NC9646	4128	51°51'	10°23'	KROPP-B.	STRM	PT6676	8333	47°37'	11°13'
KRONSFELDE	FARM	NF5519	1625	54°19'	9°51'	KROPP-B.	STRM	NA3220	6122	49°50'	9°26'
KRONSFORDE	POPL	PE0662	2129	53°48'	10°37'	KROPP-B.	STRM	NA3518	6122	49°49'	9°29'
KRONSGAARD	POPL	NF6265	1225	54°44'	9°58'	KROPP-B.	STRM	QU1803	8137	47°51'	11°55'
KRONSHAGEN	POPL	NF7021	1626	54°20'	10°05'	KROPP-H.	FRST	U09012	7147	48°51'	13°30'
KRONSHAGEN-OTTENDORFER AU	STRM	NF6922	1626	54°20'	10°04'	KROPP-M.	MILL	PA9161	5836	50°10'	11°41'
KRONSHAROT	AN	M07335	3317	52°40'	8°36'	KROPP-W.	MDW	UQ9011	7147	48°50'	13°30'
KRONSHAUSEN	POPL	ME3019	2513	53°25'	7°57'	KROPFBACH	STRM	MU6380	7416	48°34'	8°30'
KRONSHOLZ	FARM	MC6161	3916	52°00'	8°26'	KROPFBACH	STRM	MU6380	7417	48°34'	8°30'
KRONSHOLZ	FARM	PE1091	1930	54°03'	10°41'	KROPFBERG	FRST	NV7450	6826	49°12'	10°01'
KRONSHÖRN	FARM	NF6527	1626	54°23'	10°00'	KROPFBERG	FRST	MU6381	7416	48°35'	8°30'
KRONSHÖRN	FRST	PE1388	1930	54°02'	10°44'	KROPFBERG	SLP	MU6380	7417	48°34'	8°30'
KRONSHÖRN SCHULE	SCHL	NF7402	1826	54°10'	10°08'	KROPFBER.	WELL	MU4881	7415	48°35'	8°18'
KRONSHÖRNE	AN	ME4222	2514	53°27'	8°08'	KROPFBRUNN	SPRG	UQ0437	6939	49°03'	12°19'
KRONSHORST	FARM	NE8218	2527	53°24'	10°14'	KROPFBRUNNEN	STRM	MV8968	6619	49°22'	8°51'
KRONSHORST	POPL	NE8538	2427	53°35'	10°17'	KROPFBRUNNEN	AN	MV8868	6619	49°22'	8°50'
KRONSLAKE	DTCH	M09884	2819	53°06'	8°58'	KROPFBUHL	MT	U02258	6741	49°15'	12°33'
KRONSMOOR	AN	M07099	2717	53°14'	8°33'	KROPFEICHE	SQ	MU7098	7217	48°44'	8°35'
KRONSMOOR	POPL	NE3973	2023	53°54'	9°35'	KROPFEICHE	MONU	NV0702	7220	48°46'	9°06'
KRONSNEST	POPL	N05254	3124	52°50'	9°46'	KROPFEINZEL	FARM	PA9161	5836	50°10'	11°41'
KRONSNEST	POPL	NE3852	2223	53°43'	9°35'	KROPFEN-B.	STRM	PA7144	5934	50°01'	11°23'
KRONSDÖ	FARM	TP8454	7638	48°18'	12°05'	KROPFERSBERG	FARM	UQ0244	6839	49°07'	12°17'
KRONSDÖ	FARM	TP9055	7639	48°19'	12°10'	KROPFERSRICH	POPL	PV9984	6536	49°29'	11°45'
KRONSDÖ	FARM	TP8637	7838	48°09'	12°07'	KROPFETSÖD	FARM	TN9899	8139	47°49'	12°18'
KRONSORT	SO	NF6035	1525	54°27'	9°56'	KROPFKLINGE	VAL	NV4341	6823	49°07'	9°35'
KRONSTAUDE	FARM	TP8210	8038	47°54'	12°05'	KROPFKLINGE	VAL	NV6224	7025	48°58'	9°51'
KRONSTAUDEN	FARM	TP8806	8139	47°52'	12°10'	KROPFLEITE	SLP	PT5286	8232	47°43'	11°02'
KRONSTEIN	RDGE	M86789	4617	51°21'	8°32'	KROPFLEITEN	FARM	UN5078	8344	47°38'	13°00'
KRONSTETTEN	POPL	TQ9367	6638	49°19'	12°09'	KROPFLOH	FRST	PA9744	5936	50°01'	11°45'
KRONSTRANG	FARM	NF5831	1525	54°25'	9°53'	KROPFMACHERFELS	ROCK	MU9619	7919	48°01'	8°57'
KRONSTRAUCH	FRST	N84056	4923	51°03'	9°34'	KROPFMÜHLE	MILL	MU6380	7416	48°34'	8°30'
KRONSUENDERN	FRST	MC4286	3714	52°13'	8°09'	KROPFMÜHLE	POPL	VPO186	7347	48°37'	13°40'
KRONSUENDERN	POPL	MC4285	3714	52°13'	8°09'	KROPFREUTE	FRST	NV5623	7024	48°57'	9°46'
KRONSWARDE	MDW	PF0721	1629	54°19'	10°39'	KROPFSBERG	RDGE	MV2965	6614	49°20'	8°01'
KRONTAL	VAL	PU6723	7933	48°02'	11°14'	KROPFSCHNABEL	MT	NA2923	6122	49°51'	9°24'
KRONTAL	VAL	OV0720	7137	48°54'	11°50'	KROPFWALD	FRST	NV5623	7024	48°57'	9°46'
KRONTHAL	FARM	UP6682	7445	48°35'	13°11'	KROPFWÄLDER	FARM	PA3770	5731	50°16'	10°55'
KRONTHAL	FARM	QU0384	7436	48°35'	11°45'	KROPFITZ	POPL	URO855	5839	50°07'	12°19'
KRONTHAL	POPL	MA6557	5817	50°10'	8°31'	KROPP	FARM	MD9219	3419	52°31'	8°53'
KRÖNTSCHES	FARM	L82487	4604	51°18'	6°28'	KROPP	POPL	NF3329	1523	54°24'	9°31'
KRÖNUNGEN	POPL	NA8248	5926	50°05'	10°09'	KROPP	FARM	L88388	4609	51°20'	7°19'
KRONWALD	FRST	MU6931	7817	48°08'	8°35'	KROPPACH	POPL	M01016	5312	50°41'	7°44'
KRONWALDBÜCHEL	FRST	NT5780	8324	47°40'	9°46'	KROPPACH	DTCH	NV5426	7024	48°59'	9°44'
KRONWEILER	POPL	LA7402	6309	49°39'	7°15'	KROPPACHÄCKER	AN	NV5326	7024	48°59'	9°43'
KRONWIESEN-B.	HILL	LA9870	5711	50°16'	7°34'	KROPPACHER SCHWEIZ	AN	M81020	5212	50°43'	7°44'
KRONWINKEL	FARM	TP9360	7639	48°21'	12°12'	KRÖPPELFELD	POPL	MC9252	4019	51°55'	8°53'
KRONWINKEL	POPL	NU8014	8026	47°58'	10°04'	KRÖPPELOH	POPL	MC8389	3718	52°15'	8°45'
KRONWINKEL	FRST	OV0732	6937	49°00'	11°50'	KRÖPPELOH	POPL	NE8727	2527	53°29'	10°19'
KRONWINKEL	POPL	VQ0003	7247	48°46'	13°38'	KRÖPPEL SHAGEN-FAHRENDORF	FRST	NE8729	2427	53°30'	10°19'
KRONWINKEL-B.	STRM	PT4373	8331	47°36'	10°54'	KRÖPPEL SHAGENER BUSCH	FRST	LV9245	6811	49°09'	7°31'
KRONWINKELGRÄBEN	DTCH	PT4372	8431	47°35'	10°54'	KRÖPPEN	FARM	UP0950	7740	48°16'	12°25'
KRONWINKELMOOS	MRSB	PT4373	8431	47°36'	10°54'	KRÖPPEN-B.	STRM	MV0042	6811	49°07'	7°38'
KRONWINKL	FARM	TP8721	7938	48°00'	12°08'	KRÖPPEN-B.	STRM	QAO349	5937	50°03'	11°50'
KRONWINKL	FARM	QU1476	7437	48°30'	11°54'	KRÖPPEN-B.	STRM	QA0149	5936	50°04'	11°49'
KRONWINKL	FARM	QU0879	7436	48°32'	11°49'	KRÖPPENHOF	FARM	NA4489	5523	50°27'	9°37'
KRONWINKL	FARM	UP4376	7443	48°31'	12°52'	KRÖPPENHOFEN	POPL	MU8354	7618	48°20'	8°46'
KRONWINKL	POPL	TP8175	7538	48°29'	12°02'	KRÖPPENKOPF	FRST	MU3786	7314	48°37'	8°09'
KRONWINKLING	POPL	UV4316	7143	53°22'	12°38'	KRÖPPER HALDE	HILL	LV9245	6811	49°09'	7°31'
KRONWITHE	MT	U05554	6744	49°13'	13°01'	KRÖPPER HUFENAUSSBAU	FARM	*NF3430	1523	54°25'	9°31'
KRONWITT	POPL	U01954	6741	49°13'	12°31'	KRÖPPER KATHENAUSSBAU	FARM	NF3426	1623	54°23'	9°31'
KRONWITT	FARM	UP3364	7542	48°24'	12°44'	KRÖPPERBUSCH	FARM	NF3428	1523	54°24'	9°31'
KRONWITT	POPL	TN7695	8238	47°46'	12°01'	KRÖPPLENBURG	POPL	M80559	4911	51°04'	7°38'
KRONWITT	POPL	U02441	6841	49°06'	12°35'	KRÖPPLINGERHOF	POPL	LA9062	5710	50°12'	7°28'
KRONWITT	FARM	UP3512	8042	47°56'	12°47'	KRÖPSHIDE	AN	NC1264	3921	52°02'	9°10'
KRONWITTBREITE	AN	OV0142	6836	49°06'	11°45'	KROPSHOP	FARM	ND7529	3326	52°36'	10°07'
KRONWITTEN	FARM	UP3854	7642	48°19'	12°49'	KRORERS-B.	MT	L81800	5404	50°31'	6°26'

NAME	DESIGNATION	GRID REF.	SHEET NO.	LAT.	LONG.	NAME	DESIGNATION	GRID REF.	SHEET NO.	LAT.	LONG.
KRORSHALS	SCR8	M09130	3319	52°37'	8°52'	KROTTENKOPF	MT	PT6468	8433	47°33'	11°11'
KROS	FARM	MC1540	4112	51°48'	7°46'	KROTTENKÖPFEL	MT	PT5164	8432	47°31'	11°01'
KRÖSBACH	POPL	U05410	7144	48°49'	13°01'	KROTTENLOCH	SPRG	MU7328	7817	48°06'	8°38'
KRÖSBACHER GR.	OTCH	U05310	7144	48°49'	13°00'	KROTTENLOHE	FARM	UQ2322	7041	48°55'	12°35'
KROSCHENHOHL	FRST	NC6451	4025	51°54'	9°56'	KROTTENLÜSS	FRST	UQ5658	6744	49°15'	13°01'
KRÖSS	POPL	PF2220	1631	54°19'	10°53'	KROTTENMOOS	MRSB	PT1696	8129	47°48'	10°33'
KRÖSS-8.	HILL	LA7751	5909	50°06'	7°17'	KROTTENMOOS	MDW	PT0079	8328	47°39'	10°20'
KRÖSS-8.	HILL	PF1107	1830	54°12'	10°42'	KROTTENMÜHL	POPL	TP9407	8139	47°53'	12°14'
KRÖSSEL-8.	MT	N86575	4725	51°13'	9°56'	KROTTENMÜHLE	MILL	PV2829	6930	49°00'	10°45'
KRÖSLET	FRST	U08905	7247	48°47'	13°29'	KROTTENSEE	POPL	PAB500	6335	49°37'	11°34'
KROTACKER	FRST	NU4284	7323	48°36'	9°34'	KROTTENSEESTEIG	FRST	PAB703	6335	49°39'	11°35'
KRÖTE	POPL	PD2973	3031	52°59'	10°55'	KROTTENSEITE	FRST	U05558	6744	49°15'	13°01'
KRÖTEBRUCH SCHN.	ROAD	MAB834	6019	49°57'	8°50'	KROTTENSPITZEN	PEAK	PT0141	8628	47°19'	10°20'
KRÖTEN GR.	OTCH	PA7083	5634	50°22'	11°23'	KROTTENSTEIN	ROCK	MU4089	7315	48°39'	8°11'
KRÖTEN M.	MILL	PA8785	5635	50°23'	11°38'	KRÖTTENSTEIN	MT	PA5750	5933	50°05'	11°12'
KRÖTEN-B.	STRM	NA2274	5621	50°19'	9°19'	KROTTENSTEINMOOS	MRSB	PT4073	8431	47°3'	10°52'
KRÖTEN-B.	STRM	PA2562	5730	50°12'	10°45'	KROTTENSTEINSCHROF	CLIF	PT4172	8431	47°35'	10°53'
KRÖTEN-B.	STRM	MA6166	5716	50°15'	8°27'	KROTTENTAL	POPL	NT5985	8224	47°43'	9°47'
KRÖTEN-KPF	MT	N89238	5127	50°53'	10°19'	KROTTENTAL	FRST	MU8432	7818	48°08'	8°47'
KRÖTENB.	STRM	NA1456	5821	50°09'	9°12'	KROTTENTAL	VAL	MU9615	8019	47°59'	8°57'
KRÖTENBACH	STRM	NA1254	5821	50°08'	9°10'	KROTTENTAL	VAL	NU8676	7426	48°32'	10°10'
KRÖTENBACH	FRST	NU2023	7921	48°04'	9°16'	KROTTENTAL	AN	NU8676	7427	48°32'	10°10'
KRÖTENBÄCHL	DTCH	MV0656	6712	49°15'	7°43'	KROTTENTALE	VAL	MU9615	8019	47°59'	8°57'
KROTENBERG	AN	NU6359	7625	48°23'	9°51'	KROTTENTHAL	FARM	TP9364	7639	48°24'	12°12'
KROTENBERG	FARM	LC4211	4406	51°52'	6°43'	KROTTENTHAL	FARM	TP9060	7639	48°21'	12°10'
KROTENBRUCH	FRST	LV6961	6709	49°17'	7°12'	KROTTENTHAL	FARM	TP8464	7638	48°23'	12°05'
KROTENBRUCK	POPL	Q04675	5737	50°17'	11°53'	KROTTENTHAL	FARM	UP7474	7445	48°30'	13°17'
KROTENBRUNNEN	SPRG	MV8787	6418	49°32'	8°49'	KROTTENTHAL	FARM	TPB952	7738	48°17'	12°09'
KRÖTENDORFSWUSTUNG	FARM	PA6070	5733	50°16'	11°14'	KROTTENTHAL	POPL	VPO476	7448	48°32'	13°42'
KRÖTENGABEN	DTCH	PV9185	6535	49°29'	11°38'	KROTTENTHAL	FARM	UP0984	7440	48°35'	12°25'
KRÖTENHOF	FARM	Q04675	5737	50°17'	11°53'	KROTTENTHAL	POPL	UQ2242	6841	49°06'	12°34'
KRÖTENKÖPFL	HILL	MV0657	6712	49°15'	7°43'	KROTTENTHAL	POPL	U01148	6840	49°09'	12°25'
KRÖTENKUPPE	MT	N83737	5123	50°53'	9°32'	KROTTENTHAL	POPL	QT0397	8236	47°48'	11°43'
KRÖTENLOCH	AN	MV9115	7119	48°53'	8°53'	KROTTENTHALB.	STRM	UQ1048	6840	49°09'	12°23'
KROTENLOCK	GRGE	NV4609	7123	48°50'	9°38'	KROTTENTHALER	BLDG	QT1983	8337	47°40'	11°55'
KRÖTENNEST	POPL	PA6649	5933	50°04'	11°19'	KROTTENTHALER GRABEN	STRM	QT2083	8337	47°40'	11°56'
KRÖTENPFUHL	AN	MA9274	5619	50°19'	8°53'	KROTTENWÄLDLE	FRST	MU6140	7716	48°13'	8°29'
KRÖTENPFUHL	FRST	M87748	5018	50°59'	8°40'	KROTTESGEW.	AN	MV3997	6314	49°37'	8°10'
KRÖTENPFUHL	AN	M89501	5419	50°34'	8°56'	KROTTTLING	MRSB	MU1431	7813	48°08'	7°50'
KRÖTENSEE	MDW	PA8585	5635	50°23'	11°36'	KROTTMATT	AN	MT1877	8313	47°38'	7°55'
KRÖTENSEE-W.	FRST	PA8385	5635	50°23'	11°34'	KROTTORF	POPL	MU1440	5012	50°54'	7°47'
KRÖTENSOHL	FRST	MV1466	6612	49°20'	7°49'	KRÖTTWILER	POPL	MV2920	7014	48°56'	8°02'
KRÖTTENTAL	VAL	MU7969	7518	48°28'	8°43'	KRÖTTWILER-M.	MILL	MV2820	7014	48°56'	8°01'
KROTENWEIDE	AN	NV0952	6720	49°13'	9°07'	KROTZHAGENKPF	MT	N85288	4624	51°20'	9°45'
KRÖTLACH	AN	MV7380	6517	49°28'	8°38'	KRÖTZING	FARM	UP3029	7942	48°05'	12°43'
KROTSSEE SCHN.	ROAD	MA7239	5917	50°00'	8°37'	KRÖTZING	FARM	TP9733	7839	48°07'	12°16'
KROTT	AN	NT1799	8121	47°51'	9°14'	KROUSEN	FARM	L82495	4604	51°23'	6°28'
KROTT HOLZ	FRST	PV0290	6428	49°33'	10°25'	KROUT GRABEN	DTCH	PV0793	6428	49°35'	10°29'
KROTTOR.	SPRG	MU9378	7419	48°33'	8°55'	KRÖV	POPL	LA6338	6008	49°59'	7°05'
KROTTTELBACH	POPL	LV7981	6510	49°28'	7°20'	KROY	POPL	NF3139	1422	54°30'	9°29'
KROTTTELBACH	POPL	LV7980	6509	49°28'	7°20'	KROYA	POPL	PD2923	3431	52°32'	10°54'
KROTTTELBACHER LOCH	GRGE	LV7781	6509	49°28'	7°18'	KROZINGERBERG	AN	MU0107	8012	47°54'	7°41'
KROTTEN-B.	STRM	PT8866	8435	47°31'	11°30'	KRU-B.	MT	M82354	4913	51°02'	7°54'
KROTTEN-GR.	DTCH	PT8880	8335	47°39'	11°30'	KRÜBBACH	AN	NV6011	7124	48°51'	9°49'
KROTTEN-M.	MILL	TP9408	8139	47°53'	12°14'	KRÜBBEN-VENN	AN	L09101	3610	52°21'	7°24'
KROTTEN-S.	POND	UN3291	8242	47°45'	12°46'	KRÜBBENBERG	FARM	NE9974	2029	53°54'	10°31'
KROTTEN-TAL	VAL	PA5005	6332	49°41'	11°05'	KRÜBBENMÜHLE	MILL	NC4960	4024	51°59'	9°43'
KROTTENÄSCHLE	FRST	NU2751	7622	48°19'	9°22'	KRUBBERG	POPL	NC0068	3920	52°04'	9°00'
KROTTENBACH	FARM	UP4558	7643	48°21'	12°55'	KRUBERG	POPL	M82754	4913	51°02'	7°58'
KRÖTTENBACH	POPL	PV2037	6929	49°04'	10°38'	KRÜBI	AN	NA5301	6324	49°39'	9°44'
KRÖTTENBACH	STRM	MU6201	8117	47°52'	8°29'	KRUCHE	AN	MC3335	4214	51°46'	8°02'
KRÖTTENBACH	STRM	MT6299	8117	47°51'	8°29'	KRUCHENHAUSEN	POPL	UN0988	8240	47°43'	12°27'
KRÖTTENBACH	POPL	PV4672	6632	49°23'	11°01'	KRUCHENHOF	FARM	L84259	4906	51°04'	6°45'
KRÖTTENBACH-A	BLDG	PT8867	8435	47°32'	11°30'	KRUCHTEN	POPL	LA0730	6103	49°53'	6°19'
KRÖTTENBÄCHLE	STRM	NT3194	8222	47°48'	9°25'	KRUCHTEN	POPL	LA0731	6003	49°54'	6°19'
KROTTENBERG	AN	MU1138	7812	48°11'	7°48'	KRUCHTENER GEMEINDEWALD	FRST	LA0829	6104	49°53'	6°20'
KROTTENBERG	FARM	UP8070	7546	48°28'	13°23'	KRUCK	FRST	NC7224	4326	51°40'	10°02'
KROTTENBERG	HILL	PJ1533	7829	48°08'	10°33'	KRUCK	AN	MV4387	6415	49°32'	8°13'
KROTTENBICHEL	HILL	PT1696	8129	47°48'	10°33'	KRÜCK	FARM	NF7030	1526	54°25'	10°05'
KROTTENBR.	WELL	NV2306	7121	48°48'	9°19'	KRÜCK	FARM	NE4156	2223	53°45'	9°37'
KROTTENBUCK	AN	MT6670	8417	47°35'	8°33'	KRÜCK AU	STRM	NE5762	2125	53°48'	9°52'
KROTTENBUCKEL	MT	MV2070	6613	49°23'	7°54'	KRÜCK-ÄU	STRM	NE5561	2225	53°48'	9°50'
KROTTENBÜHL	AN	MU8245	7718	48°15'	8°46'	KRÜCK-B.	HILL	ND9065	3028	52°56'	10°20'
KROTTENBÜHL	AN	MT9898	8119	47°50'	8°58'	KRÜCK-B.	MT	NC3660	4023	51°59'	9°31'
KROTTENBÜHL	FARM	NT5291	8224	47°46'	9°41'	KRÜCK-B.	HILL	LA0579	5603	50°20'	6°16'
KROTTENBÜHL	HILL	PV0174	6528	49°25'	10°23'	KRÜCKAU	STRM	NE4256	2223	53°45'	9°38'
KROTTENECK	AN	MU1134	7812	48°09'	7°48'	KRÜCKAU	STRM	NE3652	2223	53°43'	9°33'
KROTTENGRUBE	AN	NU6524	7925	48°04'	9°52'	KRÜCKAU	STRM	NE4557	2224	53°46'	9°41'
KROTTENHAUS-M.	MILL	TP8903	8139	47°51'	12°11'	KRÜCKE	MT	N88710	5327	50°38'	10°14'
KROTTENHILL	POPL	PT3195	8230	47°48'	10°45'	KRÜCKE	FRST	N80434	5120	50°51'	9°04'
KROTTENHILLER WALD	FRST	PT3196	8130	47°48'	10°45'	KRÜCKE	HILL	N87269	4826	51°10'	10°02'
KROTTENHOF	POPL	U05577	6744	49°15'	13°01'	KRÜCKE	FRST	MC8315	4418	51°35'	8°45'
KRÖTTENHOF	POPL	PA7307	6334	49°41'	11°24'	KRÜCKE B.	HILL	MC9378	3819	52°09'	8°54'
KROTTENHOLZ	POPL	U03233	6942	49°02'	12°42'	KRÜCKE-B.	HILL	N80434	5120	50°51'	9°04'

NAME	DESIGNATION	GRID REF.	SHEET NO.	LAT.	LONG.	NAME	DESIGNATION	GRID REF.	SHEET NO.	LAT.	LONG.
KRÜCKEBERG	POPL	NC1880	3821	52°10'	9°16'	KRUGHÜTTE	POPL	LV4754	6707	49°13'	6°54'
KRÜCKEL	POPL	LC9001	4510	51°27'	7°25'	KRUGLAND	FARM	PD6979	2935	53°02'	11°31'
KRÜCKEL	FRST	UR1140	6040	49°59'	12°22'	KRUGLAU	FARM	TP9363	7639	48°23'	12°12'
KRÜCKEMANN	FARM	MD9521	3419	52°32'	8°56'	KRUGLGRABEN	FARM	PV0389	6428	49°33'	10°25'
KRÜCKEMEYER	FARM	MC9379	3819	52°10'	8°54'	KRUGLING	POPL	QU1413	8037	47°56'	11°52'
KRÜCKEN	FRST	MU8803	8119	47°53'	8°50'	KRUGLING	FARM	UQ1249	6840	49°10'	12°25'
KRÜCKEN-B.	FARM	NE5274	2024	53°55'	9°47'	KRUGLMÜHLE	MILL	PV4837	6932	49°04'	11°02'
KRÜCKEN-GR.	HILL	NC8108	4427	51°31'	10°10'	KRUGLMÜHLE	MILL	UP0375	7540	48°30'	12°20'
KRÜCKEN-TAL	GRGE	NA4906	6224	49°42'	9°41'	KRUGLSTEINERHOF	FARM	QU0468	7536	48°26'	11°46'
KRÜCKENBERG	VAL	QV1373	6637	49°22'	11°56'	KRUGS	FARM	NT7384	8225	47°42'	9°58'
KRÜCKENBERG	SLP	QV1036	6937	49°02'	11°52'	KRUGS BR.	SPRG	NA6055	5825	50°09'	9°50'
KRÜCKENBERG	AN	MV8182	6518	49°29'	8°44'	KRUGS M.	MILL	MA8323	6118	49°51'	8°46'
KRÜCKENBERG	POPL	UQ0532	6940	49°01'	12°20'	KRUGS-B.	HILL	PA3233	6031	49°56'	10°50'
KRÜCKENDORF	FARM	LC8738	4210	51°47'	7°22'	KRUGS-M.	MILL	NA9872	5728	50°17'	10°23'
KRÜCKENHALDEN	SLP	MU8903	8119	47°53'	8°51'	KRUGSBERG	FARM	PA6570	5733	50°15'	11°19'
KRÜCKENHOF	FARM	LC1513	4404	51°32'	6°20'	KRUGSMOF	FARM	PA8731	6035	49°54'	11°36'
KRÜCKENHUB	FARM	UP3483	7442	48°35'	12°45'	KRUGSHOFER H.	FRST	PA8730	6135	49°54'	11°36'
KRÜCKENKOPF	SLP	LA4115	6206	49°46'	6°47'	KRUGSHOVEN	FARM	LC1838	4204	51°46'	6°22'
KRÜCKENKOPF	MT	N86080	4725	51°16'	9°52'	KRUGSGRAIN	FRST	NA4062	5723	50°12'	9°34'
KRÜCKENKOPF	HILL	N86483	4725	51°18'	9°55'	KRUGWIESE	MDW	NT6186	8224	47°43'	9°49'
KRÜCKENKRUG	FARM	NE6496	1825	56°06'	9°59'	KRUGWIESE	FRST	PC2087	3730	52°13'	10°46'
KRÜCKENTAL	FRST	NV2973	6522	49°24'	9°24'	KRUGZELL	POPL	NT9594	8227	47°47'	10°16'
KRÜCKENTAL-B.	STRM	TO9065	6638	49°18'	12°07'	KRÜH	FARM	NE9554	2228	53°43'	10°26'
KRÜCKER	MT	NC8626	4327	51°41'	10°14'	KRUH-B.	MT	MC6102	4516	51°28'	8°26'
KRÜCKHARDT	FRST	N83530	5123	50°49'	9°30'	KRUMBERGSSIEPEN	OTCH	MC6102	4516	51°28'	8°26'
KRÜCKLASMÜHLE	MILL	PA9220	6136	49°48'	11°40'	KRÜHMERICHE	HILL	L87237	5109	50°52'	7°11'
KRÜCKLHAM	FARM	UP0237	7840	48°09'	12°20'	KRÜHWALD	AN	NA2782	5622	50°23'	9°23'
KRÜCKLING	FARM	LC5440	4207	51°47'	6°53'	KRUICHEN	POPL	PU2565	7530	48°25'	10°41'
KRÜCKLING	POPL	LC5550	4107	51°53'	6°53'	KRUICHLING	AN	NU3188	7322	48°39'	9°25'
KRÜCKNER	AN	NV0232	6920	49°02'	9°02'	KRUISBERG	HILL	K89385	4702	51°17'	6°02'
KRUDENBURG	POPL	LC4424	4306	51°39'	6°45'	KRUIT	MT	TQ8122	7038	48°55'	12°01'
KRÜDENSCHIED	POPL	LB6788	4608	51°20'	7°05'	KRUKEN	STRM	NE3342	2323	53°37'	9°30'
KRÜDENSCHIED	FARM	LB7185	4608	51°18'	7°09'	KRUKEN	FARM	MC1968	3912	52°03'	7°49'
KRÜDERSHEIDE	POPL	LB5868	4807	51°09'	6°58'	KRUKENBAUM	FARM	MC1029	4212	51°42'	7°42'
KRÜBECKSHOF	FARM	LC0827	4303	51°40'	6°13'	KRUKENBEK	STRM	PE2345	2331	53°38'	10°52'
KRÜER	FARM	MC1690	3712	52°15'	7°46'	KRUKENDORF	FARM	LC9542	4110	51°49'	7°29'
KRÜER	FARM	MC1188	3712	52°14'	7°42'	KRUKENGRUND	VAL	MC8906	4419	51°30'	8°50'
KRUEZ-GR.	OTCH	MV5179	6515	49°28'	8°19'	KRUKENHORST	POPL	MC7041	4117	51°49'	8°34'
KRUEZEICHE	MONU	NU3592	7322	48°41'	9°29'	KRUKENPLATZ	POPL	MC8672	3818	52°06'	8°48'
KRUEZSTEIN	MDW	NV5771	6624	49°23'	9°47'	KRUKOW	POPL	NE9820	2528	53°25'	10°28'
KRUF	POPL	LA8182	5610	50°23'	7°20'	KRUKOWER ZUSCHLAG	FRST	NE9620	2528	53°25'	10°26'
KRUF	POPL	LA8182	5609	50°23'	7°20'	KRUKUM	POPL	MC5982	3816	52°11'	8°24'
KRUF-GR.	OTCH	PT8065	8434	47°31'	11°23'	KRÜL	BLDG	UN0388	8240	47°43'	12°22'
KRUFTER OFEN	MT	LA7884	5509	50°24'	7°17'	KRULL	FARM	MC7253	4017	51°56'	8°35'
KRUFTER WALD	FRST	LA7884	5509	50°24'	7°17'	KRÜLL	SCRB	ND3073	2922	53°00'	7°01'
KRUFTERB.	STRM	LA8483	5610	50°23'	7°22'	KRÜLLENBERG	POPL	MD8842	3218	52°44'	8°49'
KRUG	FARM	PD3473	9032	52°59'	11°00'	KRÜLLENBERG	POPL	MD8842	3219	52°44'	8°49'
KRUG	BLDG	PD4172	3032	52°59'	11°06'	KRULLKATE	FARM	NE9148	2328	53°40'	10°23'
KRUG	FARM	NT8197	8126	47°49'	10°05'	KRULLMANN	FARM	MC5958	4016	51°58'	8°24'
KRUG	FARM	NT7295	8125	47°48'	9°58'	KRULLMANN	FARM	MC3760	4014	51°59'	8°05'
KRUG	FARM	LC3102	4505	51°27'	6°34'	KRÜLLS	FARM	LB5881	4707	51°16'	6°58'
KRUG	FARM	QT1594	8237	47°46'	11°52'	KRÜLLS-B.	STRM	MC5455	4016	51°57'	8°20'
KRUG	AN	NV1744	6821	49°09'	9°14'	KRÜLLSHOF	FARM	LB3283	4705	51°16'	6°35'
KRUG	BLDG	NE4652	2224	53°43'	9°42'	KRÜLLSTEINBECK	FARM	L86187	4608	51°19'	7°01'
KRUG	FARM	MB0673	4711	51°12'	7°39'	KRULLWARFEN	FARM	ME2748	2313	53°40'	7°54'
KRUG W.	MDW	MA8125	6118	49°53'	8°44'	KRULS-M.	MILL	MC9319	4319	51°37'	8°54'
KRUG-B.	HILL	PC4179	3832	52°09'	11°04'	KRULSCHEID	FRST	LV5989	6408	49°32'	7°03'
KRUG-B.	HILL	PC2023	4330	51°39'	10°44'	KRUM	POPL	PA1344	5929	50°02'	10°35'
KRUGBERGWASSER	STRM	PC2024	4330	51°39'	10°44'	KRUM B.	STRM	MA8501	6318	49°40'	8°47'
KRUGE-M.	MILL	NB6930	5125	50°49'	9°59'	KRUM-B.	STRM	N85687	4624	51°20'	9°48'
KRÜGEL	MT	PA9940	6036	49°59'	11°47'	KRUM-B.	STRM	QV0985	6537	49°29'	11°53'
KRÜGELMOOS	FRST	PT4974	8331	47°36'	10°59'	KRUM-B.	STRM	QV1079	6537	49°26'	11°54'
KRÜGELS-B.	STRM	QA1347	5937	50°02'	11°59'	KRUM-B.	STRM	TQ8882	6538	49°27'	12°04'
KRÜGELWEG	ROAD	PA9940	6036	49°59'	11°47'	KRUM-B.	STRM	QV0987	6437	49°30'	11°53'
KRÜGEMEIER	FARM	MC9080	3819	52°10'	8°51'	KRUM-B.	STRM	LA0291	5503	50°26'	6°13'
KRÜGER	FARM	MC3631	4214	51°44'	8°04'	KRUM-B.	STRM	UR1527	6140	49°52'	12°26'
KRÜGER	FARM	MC6558	4016	51°58'	8°29'	KRUMÄCKER	AN	MT2972	8414	47°36'	8°04'
KRÜGER	FARM	LC4627	4306	51°40'	6°46'	KRUMÄCKER	AN	NV1180	6520	49°28'	9°09'
KRÜGER	FARM	MC8081	3818	52°11'	8°43'	KRUMBACH	STRM	PU0140	7728	48°12'	10°22'
KRÜGER	FARM	MC8279	3818	52°10'	8°44'	KRUMBACH	STRM	NU2501	8122	47°52'	9°20'
KRÜGER	FARM	MD7807	3518	52°25'	8°41'	KRUMBACH	STRM	NT2799	8122	47°51'	9°22'
KRÜGER	FARM	ND0440	3220	52°43'	9°04'	KRUMBACH	POPL	NT2799	8122	47°51'	9°22'
KRÜGER	FARM	MD9002	3619	52°22'	8°51'	KRUMBACH	OTCH	PT1674	8329	47°36'	10°32'
KRÜGER	HILL	N86293	4625	51°23'	9°53'	KRUMBACH	POPL	TQ8567	6638	49°19'	12°02'
KRÜGER-B.	FARM	MC9363	3919	52°01'	8°54'	KRUMBACH	POPL	NT6393	8225	47°47'	9°50'
KRÜGERKAMP	FARM	LC4327	4306	51°40'	6°44'	KRUMBACH	STRM	NV5413	7124	48°52'	9°44'
KRÜGERWIESEN-B.	STRM	NF2138	1522	54°29'	9°19'	KRUMBACH	POPL	QV1081	6537	49°27'	11°54'
KRÜGERWIESEN-B.	STRM	NF2137	1521	54°29'	9°19'	KRUMBACH	FRST	NU9617	7927	48°00'	10°17'
KRUGGEN	FARM	PU0996	7228	48°42'	10°29'	KRUMBACH	STRM	MU9908	8019	47°55'	8°59'
KRUGHANSEN	AN	MA8994	5419	50°30'	8°51'	KRUMBACH	STRM	NU0513	8020	47°58'	9°04'
KRUGHOF	FARM	NT6595	8125	47°48'	9°52'	KRUMBACH	POPL	NU0312	8020	47°58'	9°02'
KRUGHOF	FARM	NA3471	5722	50°17'	9°29'	KRUMBACH	STRM	NU0110	8020	47°57'	9°01'
KRUGHOLZ	FRST	UP6380	7444	48°33'	13°08'	KRUMBACH	POPL	NV1378	6521	49°27'	9°11'
KRUGHOLZ	FRST	PU6130	7833	48°06'	11°10'	KRUMBACH	POPL	M87113	5317	50°40'	8°35'

NAME	DESIGNATION	GRID REF.	SHEET NO.	LAT.	LONG.	NAME	DESIGNATION	GRID REF.	SHEET NO.	LAT.	LONG.
KRUMBACH	POPL	TP8565	7538	48°24'	12°05'	KRUMMB.	STRM	NV0402	7220	48°46'	9°03'
KRUMBACH	POPL	PA3363	5731	50°12'	10°52'	KRUMMB.	STRM	MB3503	5414	50°34'	8°05'
KRUMBACH	FARM	LA0056	5803	50°07'	6°12'	KRUMMBACH	STRM	PC0162	3928	52°00'	10°28'
KRUMBACH	POPL	L89014	5310	50°40'	7°26'	KRUMMBACH	STRM	NT4498	8123	47°50'	9°35'
KRUMBACH	POPL	NT4981	8323	47°41'	9°39'	KRUMMBACH	STRM	NT6478	8325	47°39'	9°51'
KRUMBACH	STRM	PA1343	5929	50°02'	10°35'	KRUMMBACH	STRM	NT7882	8326	47°41'	10°02'
KRUMBACH	POPL	MA8501	6318	49°40'	8°47'	KRUMMBACH	AN	MU3989	7315	48°39'	8°10'
KRUMBACH	POPL	UQ1928	7041	48°59'	12°32'	KRUMMBACH	AN	NU7517	7926	48°00'	10°01'
KRUMBACH	STRM	NV9773	6528	49°24'	10°20'	KRUMMBACH	STRM	NU7922	7926	48°03'	10°04'
KRUMBACH	FARM	PT0865	8428	47°32'	10°26'	KRUMMBACH	STRM	NU7023	7925	48°03'	9°56'
KRUMBACH	POPL	NT7059	8525	47°29'	9°56'	KRUMMBACH	STRM	MU2014	8013	47°58'	7°56'
KRUMBACH	STRM	PA2221	6130	49°50'	10°42'	KRUMMBACH	AN	NA1282	5621	50°23'	9°10'
KRUMBACH	FARM	UP2630	7841	48°06'	12°40'	KRUMMBACH	STRM	NV7517	7026	48°54'	10°01'
KRUMBACH	STRM	NU4022	7923	48°03'	9°32'	KRUMMBACH	STRM	NU2582	7422	48°35'	9°20'
KRUMBACH	POPL	NU4021	7923	48°02'	9°32'	KRUMMBACH	STRM	PV0373	6528	49°24'	10°25'
KRUMBACH SCHWABEN	POPL	PU0144	7728	48°14'	10°22'	KRUMMBACH	POPL	PA2220	6130	49°49'	10°42'
KRUMBACH-T.	VAL	MV3686	6414	49°31'	8°07'	KRUMMBACH	STRM	NU5727	7924	48°06'	9°46'
KRUMBACHER HÖHE	HILL	UQ1928	7041	48°59'	12°32'	KRUMMBACH-URSPR.	SPRG	NU6923	7925	48°03'	9°56'
KRUMBACHER-B.	MT	PT0765	8428	47°32'	10°25'	KRUMMBÄCHEL	STRM	PU0333	7828	48°08'	10°23'
KRUMBACHS-M.	MILL	L89113	5310	50°39'	7°28'	KRUMMBACHER WALD	FRST	NA4546	5923	50°04'	9°38'
KRUMBAD	FARM	PU0344	7728	48°14'	10°23'	KRUMMBÄCHLE	DTCH	PU2013	8029	47°57'	10°37'
KRUMBECK	FARM	LC9978	3811	52°09'	7°31'	KRUMMBAUERNHOF	FARM	MU2346	7713	48°16'	7°58'
KRUMBECK	POPL	PE0175	2029	53°55'	10°32'	KRUMMBAUERNSEPPENHOF	FARM	MU2346	7713	48°16'	7°58'
KRUMBECK	FARM	MC1369	3912	52°04'	7°44'	KRUMMBECK	FRST	LC4617	4406	51°35'	6°47'
KRUMBECKE	FARM	LC8402	4510	51°27'	7°20'	KRUMMBECK	STRM	NE5869	2125	53°52'	9°53'
KRUMBREITEN	FARM	NF9525	1628	54°22'	10°28'	KRUMMBECKER HOF	EST	PE0375	2029	53°55'	10°34'
KRUMDE	FARM	L85972	4807	51°11'	6°59'	KRUMMBECK	STRM	PC3271	3931	52°04'	10°56'
KRUMDIECK	FARM	M06752	3117	52°49'	8°31'	KRUMMBEK	DTCH	NF4680	1124	54°52'	9°43'
KRUME	FRST	MT1398	8113	47°50'	7°50'	KRUMMBEK	EST	HE9256	2228	53°45'	10°24'
KRUMELOCH	AN	NV2170	6621	49°23'	9°17'	KRUMMBEK	STRM	NF1837	1521	54°29'	9°17'
KRUMENBAUMWEG	ROAD	MU5625	7916	48°05'	8°25'	KRUMMBEK	POPL	NF9126	1628	54°22'	10°24'
KRUMERSKOTTEN	BLDG	L88581	4710	51°16'	7°21'	KRUMMBEK	POPL	PF2101	1831	54°09'	10°51'
KRUMERSRAIN	AN	NA3114	6222	49°47'	9°26'	KRUMMBEK	STRM	PF2101	1831	54°09'	10°51'
KRUMES-B.	STRM	LA4397	5406	50°30'	6°47'	KRUMMBICKE	VAL	MC9603	4519	51°29'	8°56'
KRUMFORDE	POPL	ME0635	2411	53°33'	7°35'	KRUMMBÜHL	AN	MU9111	8019	47°57'	8°53'
KRUMGASSEN	FARM	UP4361	7643	48°23'	12°53'	KRUMMBÜHL	SLP	UQ9303	7247	48°46'	13°32'
KRUMHÖRN	FARM	ME1550	2312	53°41'	7°43'	KRUMME	POPL	MC0402	4511	51°28'	7°37'
KRUMKAMP	FARM	LC6072	3907	52°405'	6°58'	KRUMME	AN	NF6522	1626	54°20'	10°00'
KRUMLAND	FARM	M04969	3015	52°58'	8°14'	KRUMMDIECK	FRST	MU3735	7814	48°10'	8°09'
KRUMLEHEN	FARM	UP4162	7643	48°23'	12°51'	KRUMME	AN	NV6014	7124	48°53'	9°49'
KRUMLENGENFELD	POPL	TQ8567	6638	49°19'	12°02'	KRUMME	FRST	NV5912	7124	48°51'	9°48'
KRÜMLINGMÜHLE	MILL	NU0762	7520	48°25'	9°05'	KRUMME	AN	MU6929	7817	48°07'	8°35'
KRUMM	AN	NU5599	7224	48°44'	9°45'	KRUMME	AN	NV4576	6523	49°26'	9°37'
KRUMM B.	STRM	PC0065	3928	52°02'	10°28'	KRUMME	AN	NU5978	7424	48°33'	9°48'
KRUMM B.	STRM	MA8401	6318	49°40'	8°47'	KRUMME	MOW	NU9173	7427	48°30'	10°14'
KRUMM EICHENWEG	ROAD	MA8315	6218	49°47'	8°46'	KRUMME	FARM	LC9591	3710	52°16'	7°28'
KRUMM GR.	STRM	MU0157	7612	48°21'	7°40'	KRUMME	FARM	LC8084	3809	52°12'	7°14'
KRUMM-B.	HILL	PT0995	8128	47°48'	10°28'	KRUMME	STRM	NC7983	3827	52°11'	10°10'
KRUMM-B.	STRM	NB6764	4825	51°07'	9°58'	KRUMME	FARM	LC5955	4007	51°56'	6°57'
KRUMM-B.	STRM	PT3584	8330	47°42'	10°48'	KRUMME	AN	NV1138	6920	49°06'	9°09'
KRUMM-B.	HILL	MB9584	4619	51°18'	8°56'	KRUMME	AN	NU0829	7820	48°07'	9°07'
KRUMM-B.	STRM	QV1081	6537	49°27'	11°54'	KRUMME	AN	NU1416	8021	48°00'	9°11'
KRUMM-B.	STRM	UQ0477	6539	49°25'	12°18'	KRUMME	AN	NU5075	7424	48°32'	9°41'
KRUMM-B.	STRM	PV9598	6336	49°36'	11°42'	KRUMME	AN	NU4161	7523	48°24'	9°33'
KRUMM-B.	MT	LV4144	6806	49°08'	6°49'	KRUMME	AN	NU2566	7522	48°27'	9°20'
KRUMM-B.	MT	MB6220	5216	50°44'	8°28'	KRUMME	AN	NU2194	7221	48°42'	9°17'
KRUMM-B.	STRM	MB4226	5215	50°47'	8°11'	KRUMME	AN	NB1425	5221	50°47'	9°12'
KRUMM-B.	STRM	NA7681	5626	50°23'	10°04'	KRUMME	AN	NU0221	7920	48°02'	9°02'
KRUMM-B.	HILL	LA8272	5710	50°17'	7°20'	KRUMME B.	HILL	LO9760	3110	52°53'	7°28'
KRUMM-B.	STRM	NB3795	4523	51°24'	9°32'	KRUMME B.	STRM	MA1555	5812	50°08'	7°49'
KRUMM-B.	STRM	L87041	5008	50°54'	7°09'	KRUMME BIRKE	FRST	MU4677	7415	48°33'	8°16'
KRUMM-B.	DTCH	PT2991	8230	47°46'	10°43'	KRUMME BUCHE	MONU	MU5166	7516	48°27'	8°20'
KRUMM-B.	HILL	PV7291	6434	49°33'	11°23'	KRUMME DELL	GRGE	LA9312	6211	49°45'	7°31'
KRUMM-GR.	STRM	PT8486	8234	47°42'	11°27'	KRUMME EBENE	PLN	NV1457	6721	49°16'	9°11'
KRUMM-H.	FRST	UP9696	7247	48°42'	13°35'	KRUMME EGERT	AN	NU4436	7823	48°10'	9°35'
KRUMM-SCHN.	ROAD	MV6799	6317	49°39'	8°32'	KRUMME FÖHRE	POPL	PA7047	5934	50°03'	11°23'
KRUMM-W.	POND	PV3496	6331	49°36'	10°51'	KRUMME FÖHRE	MONU	PA9626	6136	49°51'	11°44'
KRUMMÄCKER	FARM	PF0514	1729	54°16'	10°37'	KRUMME FRAU	MT	MB4556	4915	51°03'	8°13'
KRUMMÄCKER	AN	MT2671	8414	47°35'	8°01'	KRUMME FURCHE	FRST	MT4188	8215	47°45'	8°13'
KRUMMÄCKER	AN	MT5270	8416	47°35'	8°22'	KRUMME GERN	DTCH	PT0759	8528	47°28'	10°25'
KRUMMÄCKER	AN	NV7945	6826	49°09'	10°05'	KRUMME GINGE	MRSH	M06222	3416	52°33'	8°26'
KRUMMÄCKER	AN	MT2095	8113	47°48'	7°56'	KRUMME HEUMAMO	FRST	NV3954	6723	49°14'	9°32'
KRUMMÄCKER	AN	NU6850	7625	48°18'	9°55'	KRUMME HOHLE	ROGE	NB8530	5127	50°49'	10°13'
KRUMMÄCKER	AN	MU7007	8017	47°55'	8°36'	KRUMME HORN	AN	LE7425	2508	53°27'	7°06'
KRUMMÄCKER	AN	MB8213	5318	50°40'	8°45'	KRUMME HÖRN	AN	LE7421	2508	53°25'	7°06'
KRUMMÄCKER	AN	NU6971	7525	48°29'	9°56'	KRUMME KAHRE	FRST	NB9144	5027	50°56'	10°17'
KRUMMÄCKER	FARM	MC2347	4113	51°52'	7°53'	KRUMME KARRE	HILL	NB5192	4624	51°23'	9°44'
KRUMMÄCKER	AN	MT4178	8315	47°39'	8°13'	KRUMME KEHR	AN	LV6675	6508	49°25'	7°09'
KRUMMÄCKER	AN	MA9495	5419	50°30'	8°55'	KRUMME KLINGE	GRGE	NV4115	7123	48°53'	9°34'
KRUMMÄCKER	FARM	NC2970	3913	52°05'	7°58'	KRUMME LACHE	STRM	MV7295	6317	49°36'	8°37'
KRUMMÄCKERHÖHE	HILL	LV9192	6410	49°34'	7°29'	KRUMME LÄCHEN	MOW	PA7549	5934	50°04'	11°27'
KRUMMAHD	AN	MU6481	7417	48°35'	8°31'	KRUMME LÄNDEN	AN	NU8371	7526	48°29'	10°07'
KRUMMASSEL	POPL	PO3775	2932	53°00'	11°02'	KRUMME LÄNGE	AN	NV5698	6324	49°38'	9°47'
KRUMMAT	HILL	LV3255	6706	49°13'	6°41'	KRUMME LOOG	FRST	MA7945	5918	50°03'	8°43'

NAME	DESIGNATION	GRID REF.	SHEET NO.	LAT.	LONG.	NAME	DESIGNATION	GRID REF.	SHEET NO.	LAT.	LONG.
KRUMME LUTTER	STRM	PC0124	4328	51°34'	10°28'	KRUMMENSACH	POPL	NU4603	8123	47°53'	9°37'
KRUMME M.	MILL	NA4362	5723	50°12'	9°36'	KRUMMENSIEK	FARM	PF4041	1433	54°30'	11°10'
KRUMME MORGEN	FLO	MV7496	6317	49°37'	8°38'	KRUMMENSTEG	FARM	NT4771	8423	47°35'	9°37'
KRUMME RAIN	FRST	MV9783	6519	49°30'	8°58'	KRUMMENSTEIN	MOW	NV5140	6824	49°07'	9°42'
KRUMME RAIN	FRST	MV9683	6519	49°30'	8°56'	KRUMMENSTÜCK	FARM	MB1477	4712	51°14'	7°46'
KRUMME RANK	VAL	MU2626	7914	48°05'	8°01'	KRUMMENTANNENBERG	FRST	MV7611	7118	48°51'	8°40'
KRUMME REUTE	AN	MT8987	8219	47°44'	8°51'	KRUMMENTEICH	FARM	NE5067	2124	53°51'	9°46'
KRUMME SCHN.	ROAD	MA6737	6017	49°59'	8°32'	KRUMMENWEG	AN	NV3984	6423	49°30'	9°32'
KRUMME SEE	AN	MV6896	6317	49°37'	8°34'	KRUMMENWERTH	ISL	LA8490	5517	50°27'	7°22'
KRUMME SIEPEN	OTCH	MB4298	4515	51°26'	8°10'	KRUMMENWIESE	MILL	LB9782	4711	51°17'	7°31'
KRUMME STEIGE	FRST	NU5155	7624	48°21'	9°41'	KRUMMER B.	HILL	ND3548	3223	52°47'	9°31'
KRUMME STEIGE	ROAD	NV6160	6725	49°17'	9°50'	KRUMMER B.	STRM	NO2803	3622	52°23'	9°25'
KRUMME STEIGE	ROAD	MU9346	7719	48°16'	8°55'	KRUMMER B.	STRM	NC2599	3622	52°20'	9°22'
KRUMME STEIGE	FRST	NV5747	6824	49°10'	9°47'	KRUMMER B.	STRM	LC8961	4010	51°59'	7°23'
KRUMME STEIGE	AN	NU1848	7721	48°17'	9°14'	KRUMMER BUCKEL	HILL	QV1012	7137	48°49'	11°52'
KRUMME STEIGE	ROAD	MU7754	7618	48°20'	8°41'	KRUMMER ECK	MT	LV9742	6811	49°07'	7°35'
KRUMME STEIGE	ROAD	NV1942	6821	49°08'	9°16'	KRUMMER FELS	FRST	LV3645	6806	49°08'	6°45'
KRUMME TANNE	FRST	MU5895	7216	48°42'	8°26'	KRUMMER GR.	VAL	NA9356	9827	50°09'	10°18'
KRUMME TANNE	MQU	MV8999	6319	49°39'	8°51'	KRUMMER GRABEN	VAL	NU7829	7826	48°07'	10°03'
KRUMME TANNENWEG	ROAD	MU5530	7816	48°07'	8°24'	KRUMMER HAU	FRST	URO450	5939	50°04'	12°16'
KRUMME WEG	ROAD	NC8343	4127	51°50'	10°12'	KRUMMER LACHEN-GR.	OTCH	PA7450	5934	50°05'	11°26'
KRUMME WIESEN	AN	MU9808	8019	47°55'	8°58'	KRUMMER RAEKER	OTCH	MD9784	2819	53°06'	8°58'
KRUMME WIESEN	MOW	MU7173	7417	48°31'	8°37'	KRUMMER RAIN	FRST	NB8739	5027	50°54'	10°14'
KRUMME ZÜGE	FRST	NB3012	5322	50°39'	9°25'	KRUMMER RHEIN	STRM	MU0780	7412	48°34'	7°44'
KRUMME-ALTAR	MT	NC6717	4325	51°36'	9°58'	KRUMMER RHEIN	STRM	MU0873	7412	48°30'	7°45'
KRUMME-B.	MT	LA6064	5708	50°13'	7°02'	KRUMMER SEE	AN	NU5647	7724	48°16'	9°45'
KRUMMEACKER	AN	NV4689	6423	49°33'	9°38'	KRUMMER STEIG	ROAD	PT1480	8329	47°40'	10°31'
KRUMMEBACH	STRM	NV2679	6522	49°28'	9°22'	KRUMMER WEG	ROAD	PC2121	4330	51°38'	10°45'
KRUMMEBUCH	FRST	NA4064	5723	50°14'	9°34'	KRUMMER WEG	ROAD	PC0250	4128	51°53'	10°29'
KRUMMECK	FRST	MV5401	7216	48°46'	8°22'	KRUMMER WEIHER	POND	TQ9659	6739	49°15'	12°12'
KRUMMECK	AN	MT3376	8314	47°38'	8°07'	KRUMMER WEIHER	POND	PV1271	6629	49°23'	10°32'
KRUMMEHÖHLE	FRST	NB8225	5227	50°46'	10°10'	KRUMMER WINKEL	AN	NU0691	7320	48°40'	9°05'
KRUMMEHÖRNE	FARM	ME3539	2314	53°36'	8°01'	KRUMMER WINKEL	MOW	NC182	3820	52°11'	9°01'
KRUMMEHÖRNE	FARM	ME3245	2313	53°39'	7°58'	KRUMMER-B.	STRM	LC9763	3911	52°00'	7°30'
KRUMMEKEHL	STRM	MU0343	7712	48°14'	7°41'	KRUMMER-B.	HILL	TR9655	5838	50°07'	12°09'
KRUMMEL	STRM	NC6428	4225	51°42'	9°56'	KRUMMER-B.	STRM	LC9860	4011	51°59'	7°31'
KRUMMEL	POPL	NE9419	2528	53°25'	10°25'	KRUMMER-GR.	OTCH	MV4567	6615	49°21'	8°14'
KRUMMEL	AN	LA3869	5706	50°15'	6°44'	KRUMMER-STEIN	MT	LV5282	6507	49°28'	6°58'
KRUMMEL	AN	NV6004	7224	48°47'	9°49'	KRUMMER-T.	POND	PO2108	3530	52°24'	10°47'
KRUMMEL	AN	NV5003	7224	48°47'	9°41'	KRUMMER-W.	POND	QA0507	6337	49°41'	11°50'
KRUMMEL	FRST	NV4902	7224	48°46'	9°40'	KRUMMERAIN	AN	MV9683	6419	49°30'	8°56'
KRUMMEL	POPL	MA0999	5412	50°32'	7°43'	KRUMMERAIN	FRST	NV0690	6420	49°34'	9°05'
KRUMMELE-B.	STRM	NC5528	4224	51°42'	9°48'	KRUMMERBACH	STRM	NC1197	3621	52°19'	9°10'
KRUMMELEITEN	SLP	PV7376	6534	49°25'	11°23'	KRUMMERBRUNNEN	WELL	NV1794	6421	49°36'	9°14'
KRUMMELSHOF	FARM	KB9218	5302	50°41'	6°04'	KRUMMERSTEIG	AN	NU0990	7320	48°40'	9°07'
KRUMMELWEND	FARM	MB6179	4716	51°16'	8°26'	KRUMMERTAL	VAL	TQ9020	7038	48°54'	12°08'
KRUMMEN	FARM	NT8386	8226	47°43'	10°07'	KRUMMERÜCK	POPL	KB9826	5202	50°45'	6°08'
KRUMMEN	POPL	NU6116	8024	48°00'	9°49'	KRUMMES BÄUMLE	AN	NV0406	7120	48°48'	9°03'
KRUMMEN	AN	NV4025	7023	48°59'	9°33'	KRUMMES ECK	SO	MV5402	7216	48°46'	8°22'
KRUMMEN	AN	NV1757	6721	49°16'	9°14'	KRUMMES ECK	MT	MV2580	6513	49°28'	7°58'
KRUMMEN	AN	MV7172	6517	49°24'	8°36'	KRUMMES GEWÄNDE	AN	NV4769	6623	49°22'	9°39'
KRUMMEN	AN	NV4691	6423	49°34'	9°38'	KRUMMES HAUS	BLDG	MC9152	4019	51°55'	8°52'
KRUMMEN	AN	NV9942	8627	47°19'	10°19'	KRUMMES HORN	HILL	MD1964	3012	52°55'	7°48'
KRUMMENÄCKER	MT	NT3284	8222	47°42'	9°26'	KRUMMES LAND	AN	NV0211	7120	48°51'	9°02'
KRUMMENÄCKER	AN	NV2870	6622	49°23'	9°23'	KRUMMES MOOR	MRSH	LD9478	2910	53°02'	7°25'
KRUMMENÄCKER	AN	MB8708	5318	50°37'	8°49'	KRUMMES RÄNKLE	SLP	MU9648	7719	48°17'	8°57'
KRUMMENÄCKER	POPL	NV2101	7221	48°46'	9°17'	KRUMMES SIEPEN	VAL	MC0005	4511	51°29'	7°34'
KRUMMENÄCKER	HILL	LA1652	5904	50°05'	6°26'	KRUMMES STEIGLE	ROAD	MV9928	6919	49°00'	8°59'
KRUMMENAST	FARM	LB8515	5310	50°40'	7°22'	KRUMMES TAL	FARM	PA6504	6333	49°40'	11°17'
KRUMMENAU	POPL	LA7528	6109	49°53'	7°16'	KRUMMES TAL	VAL	NC9743	4128	51°50'	10°25'
KRUMMENAU	POPL	LB8808	5310	50°37'	7°25'	KRUMMES TAL	VAL	NV8908	7127	48°49'	10°13'
KRUMMENBACH	STRM	MT3495	8114	47°48'	8°07'	KRUMMES TIEF	STRM	LE9818	2510	53°24'	7°28'
KRUMMENBACH	STRM	NV2526	7022	48°59'	9°20'	KRUMMES TIEF	STRM	LE9717	2610	53°23'	7°27'
KRUMMENBUSCH	FRST	NV3513	7122	48°52'	9°29'	KRUMMES TIEF	STRM	LE9614	2610	53°22'	7°26'
KRUMMENBUSCH	FARM	NE0154	2220	53°44'	9°01'	KRUMMES WASSER	STRM	NC5746	4124	51°52'	9°50'
KRUMMENDEICH	POPL	NE1364	2121	53°49'	9°12'	KRUMMES WASSER	STRM	NC5745	4125	51°51'	9°50'
KRUMMENDEICHER LOCH	STRM	NE1368	2121	53°52'	9°12'	KRUMMES WASSER	STRM	NC5742	4125	51°50'	9°50'
KRUMMENDIEK	EST	NE2779	2022	53°57'	9°25'	KRUMMES WEHR	AN	TR9050	5938	50°04'	12°04'
KRUMMENDIEK	POPL	NE2777	2022	53°56'	9°25'	KRUMMES-HORN	AN	MV7573	6517	49°24'	8°40'
KRUMMENEN	AN	NU6871	7525	48°29'	9°55'	KRUMMES-T.	ROAD	NA2632	6022	49°56'	9°22'
KRUMMENERHÖHE	FRST	MT3795	8114	47°48'	8°10'	KRUMMESSE	POPL	PE0860	2229	53°47'	10°38'
KRUMMENERL	AN	MB1259	4912	51°04'	7°44'	KRUMMESSE	POPL	PE0760	2229	53°47'	10°37'
KRUMMENGRABEN	AN	MU0013	8012	47°58'	7°40'	KRUMMESSER BAUM	FARM	PE0763	2129	53°48'	10°37'
KRUMMENGRABEN	POPL	PT4590	8231	47°45'	10°56'	KRUMMETAL	VAL	MA3144	5914	50°03'	8°02'
KRUMMENHECK	AN	LB1633	5104	50°49'	6°23'	KRUMMEWASSER-M.	MILL	NC5842	4125	51°49'	9°50'
KRUMMENHÖFLE	RUIN	NU5496	7224	48°43'	9°44'	KRUMMEWEGWIESEN	MOW	MV5500	7216	48°45'	8°23'
KRUMMENHOLZ	FRST	LA3817	6206	49°47'	6°45'	KRUMMFELD	AN	NV7311	7125	48°51'	10°00'
KRUMMENKOPF	HILL	LA2035	6004	49°56'	6°29'	KRUMMFELD	AN	NV7311	7126	48°51'	10°00'
KRUMMENKREUZ	FRST	MT3594	8114	47°48'	8°08'	KRUMMFELD	FRST	NV7311	7126	48°51'	10°00'
KRUMMENNAAB	POPL	TR9124	6138	49°50'	12°05'	KRUMMFELD	AN	MV4016	7115	48°54'	8°11'
KRUMMENNOHL	POPL	MB0051	4911	51°00'	7°35'	KRUMMFHRE	FRST	MT6486	8217	47°44'	8°31'
KRUMMENNURT	POPL	NF3823	1623	54°21'	9°35'	KRUMMFUHR	AN	LA6861	5808	50°11'	7°09'
KRUMMENRAIN	AN	NV4151	6723	49°13'	9°34'	KRUMMFURCHE	AN	LA4726	6107	49°52'	6°52'
KRUMMENSACH	STRM	NU4604	8123	47°53'	9°37'	KRUMMFUSS	AN	MU1035	7812	48°10'	7°47'

NAME	DESIG-NATION	GRID REF.	SHEET NO.	LAT.	LONG.	NAME	DESIG-NATION	GRID REF.	SHEET NO.	LAT.	LONG.
KRUMMGASSEN-W.	ROAD	UR1419	6240	49°48'	12°25'	KRUMPLEHNER	GRGE	PT6652	8533	47°24'	11°12'
KRUMMGEW.	AN	MA2818	6114	49°49'	8°00'	KRUMROT	FRST	LV8395	6410	49°36'	7°23'
KRUMMGEWANN	AN	MA2935	6014	49°58'	8°01'	KRUMSCHEID	POPL	L89114	5310	50°40'	7°28'
KRUMMGEWANN	AN	MA8873	5619	50°18'	8°50'	KRUMSCHEID	POPL	L88402	5410	50°33'	7°22'
KRUMMGEWANN	AN	MA3624	6114	49°52'	8°07'	KRUMSE	POPL	NE8718	2527	53°24'	10°19'
KRUMMGEWANN	AN	MA3519	6114	49°49'	8°06'	KRUMSTEDT	POPL	NE1191	1921	54°04'	9°10'
KRUMMGEWANN	AN	MA6221	6116	49°50'	8°28'	KRUMSTEDTERFELD	FARM	NO0990	1920	54°03'	9°08'
KRUMMGEWANN	AN	MA2313	6213	49°46'	7°56'	KRUMSTEDTERVIERTH	POPL	NE1493	1921	54°05'	9°13'
KRUMMGEWANN	AN	MA3606	6214	49°42'	8°07'	KRUMSTEIG	AN	MT4492	8215	47°44'	8°15'
KRUMMGEWANN	AN	MA4102	6315	49°40'	8°11'	KRUMWEHL	POPL	NE0081	2020	53°59'	9°00'
KRUMMGEWANN	AN	MV5097	6315	49°37'	8°19'	KRUMZEILWEG	ROAD	MA3840	5914	50°00'	8°08'
KRUMMGEWANN	AN	MA9741	5919	50°01'	8°58'	KRÜN	POPL	PT7163	8433	47°30'	11°16'
KRUMMGEWANN	AN	MA5827	6016	49°54'	8°25'	KRÜNER-A.	BLDG	PT6867	8433	47°32'	11°14'
KRUMMHALDE	AN	MU1653	7613	48°19'	7°52'	KRUNK	FARM	LC8051	4009	51°54'	7°16'
KRUMMHALDE	MDW	NV7819	7026	48°55'	10°04'	KRUNKEL	POPL	L89404	5411	50°35'	7°30'
KRUMMHALOE	FRST	MT6993	8217	47°47'	8°35'	KRUNKEL	POPL	L89304	5410	50°35'	7°29'
KRUMMHARD	POPL	NV2901	7222	48°46'	9°23'	KRUNKELBACH	STRM	MT2998	8114	47°50'	8°03'
KRUMMHÄRTLE	FRST	NV2900	7222	48°45'	9°23'	KRUNKELBACH	STRM	MT2798	8114	47°50'	8°01'
KRUMMHÄRTLESB.	STRM	NV3000	7222	48°45'	9°25'	KRUNKELBACH	AN	MT2798	8114	47°50'	8°01'
KRUMMHÖF	FARM	MT5571	8416	47°35'	8°24'	KRUNKELBACH-H.	BLDG	MT2797	8114	47°49'	8°02'
KRUMMHÖF	FARM	NV7311	7125	48°51'	10°00'	KRUNNE	FARM	MC2274	3813	52°07'	7°52'
KRUMMHÖLZ	AN	MU2408	8013	47°55'	7°59'	KRÜNSEND	POPL	L82472	4804	51°10'	6°29'
KRUMMHÖLZ	AN	MU6443	7717	48°14'	8°31'	KRÜNTENBÜHL	HILL	NT4576	8323	47°38'	9°36'
KRUMMHÖLZ	FRST	QVO255	6736	49°13'	11°46'	KRUPEN-B.	OTCH	PT3677	8330	47°38'	10°49'
KRUMMHÖLZ	FRST	NA8865	5727	50°14'	10°14'	KRUPER	FARM	MC6150	4116	51°54'	8°26'
KRUMMHÖLZENHF.	POPL	MU2434	7813	48°09'	7°59'	KRÜPERSHS.	BLDG	L87185	4608	51°18'	7°09'
KRUMMHÖLZERSTUHL	MT	MV3683	6514	49°30'	8°07'	KRUPLOCH	FARM	L86387	4608	51°19'	7°02'
KRUMMHÖLZHAMMER	MILL	PA7193	5534	50°28'	11°25'	KRUPP' SCHE ZGLHTEC	KILN	MV1788	6413	49°32'	7°51'
KRUMMHÖRN	FARM	MF9510	1719	54°14'	8°55'	KRUPPACH	POPL	PV7451	6834	49°11'	11°23'
KRUMMIG	FRST	NA1548	5921	50°05'	9°13'	KRUPPACH	POPL	PV7682	6534	49°28'	11°26'
KRUMMINK	FARM	LC5557	4007	51°57'	6°53'	KRUPPACH	STRM	PV7582	6534	49°28'	11°25'
KRUMMKEHR	SO	MV2096	6313	49°37'	7°53'	KRÜPPELS BR.	SPRG	MA9434	6019	49°57'	8°55'
KRUMMKEHRER SCHNEUSE	ROAD	LA5900	6308	49°38'	7°03'	KRÜPPELSLAIN-GR.	DTCH	PT7276	8333	47°37'	11°17'
KRUMMKEHRFELSEN	ROCK	LA6101	6308	49°39'	7°04'	KRUPPLÖCH	FARM	L80871	4803	51°09'	6°15'
KRUMMKUHLN	FARM	MC4162	3914	52°00'	8°08'	KRUPPQUELL	AN	MV8731	6919	49°02'	8°49'
KRUMMLACH	AN	MV7576	6517	49°26'	8°40'	KRUPPSCHES STEIGERHS.	BLDG	MA5694	5416	50°30'	8°23'
KRUMMLANO	FARM	NF6234	1525	54°27'	9°58'	KRUPPSCHES WASSERW.	MILL	L85894	4607	51°23'	6°58'
KRUMMLAND	FARM	NF4434	1524	54°27'	9°41'	KRUPUNDER	POPL	NE5842	2325	53°37'	9°53'
KRUMMLEINS-BR.	SPRG	PA7541	5934	50°00'	11°26'	KRUPUNDER HEIDE	POPL	NE5743	2325	53°38'	9°52'
KRUMMLINDE	FARM	NF5625	1625	54°22'	9°52'	KRUPUNDER SEE	LAKE	NE5742	2325	53°37'	9°52'
KRUMMLINDEN	POPL	MU1102	8112	47°52'	7°49'	KRURUP	FARM	MC0845	4112	51°51'	7°40'
KRUMMLING	AN	MU8558	7618	48°22'	8°48'	KRUS AU	STRM	NF2477	1122	54°50'	9°22'
KRUMMLING	HILL	TR9316	6238	49°46'	12°07'	KRUS AU	STRM	NF2676	1122	54°50'	9°24'
KRUMMLINGSB.	STRM	NV6406	7125	48°48'	9°52'	KRUS-8.	HILL	NO5895	2725	53°12'	9°52'
KRUMMLINGSB.	STRM	NV6605	7225	48°48'	9°54'	KRUSAU	POPL	NF2577	1122	54°50'	9°23'
KRUMM-B.	STRM	LA2491	5505	50°27'	6°31'	KRUSCHEID	AN	LA0235	6003	49°56'	6°14'
KRUMMRÄNKLE	FRST	MU5221	7916	48°02'	8°22'	KRUSCHENKAMP	AN	PF0316	1729	54°17'	10°35'
KRUMMRECH	FRST	MV0479	6512	49°27'	7°41'	KRUSDIXHOF	FARM	LC2633	4204	51°43'	6°29'
KRUMMRIEO	MDW	NU4836	7823	48°10'	9°39'	KRUSE	FARM	LC6564	3908	52°01'	7°02'
KRUMMRIED	FRST	NV0374	6520	49°25'	9°02'	KRUSE	FARM	MC7447	4117	51°52'	8°37'
KRUMMSCHLAG	FRST	T08991	6438	49°32'	12°05'	KRUSE	FARM	MC2666	3913	52°02'	7°55'
KRUMMSCHLAG	FRST	QA0350	5937	50°04'	11°50'	KRUSE	FARM	MC0565	3911	52°02'	7°37'
KRUMMSCHLOT	DTCH	MF8473	1118	54°48'	8°45'	KRUSE	FARM	MC7850	4018	51°54'	8°41'
KRUMMSEE	LAKE	PF0406	1829	54°11'	10°35'	KRUSE	FARM	LC8196	3609	52°18'	7°16'
KRUMMSEE	POPL	PF0405	1829	54°11'	10°35'	KRUSE	FARM	LD9109	3510	52°25'	7°24'
KRUMMSEE-S.	ROAD	MV6895	6317	49°36'	8°34'	KRUSE	FARM	LC5811	4407	51°32'	6°57'
KRUMMSIEK	AN	NF9926	1629	54°22'	10°31'	KRUSE	FARM	LC5711	4407	51°32'	6°56'
KRUMMSIEERT	AN	PF3134	1532	54°26'	11°01'	KRUSE	FARM	LC5710	4407	51°31'	6°56'
KRUMMSTEIG	FRST	NT6894	8125	47°48'	9°55'	KRUSE	FARM	LC8842	4110	51°49'	7°23'
KRUMMSTEIG	AN	MU6944	7717	48°15'	8°35'	KRUSE	FARM	LC9441	4110	51°49'	7°28'
KRUMMSTEIG	ROAD	NT8886	8227	47°43'	10°10'	KRUSE	FARM	MC8776	3818	52°08'	8°49'
KRUMMSTEIGE	AN	MT5496	8116	47°49'	8°23'	KRUSE	FARM	MC2474	3813	52°07'	7°53'
KRUMMSTEIGEBENE	FRST	MT6579	8317	47°40'	8°32'	KRUSE	FARM	MD8902	3619	52°22'	8°50'
KRUMMSTEIGLE	ROAD	MU7678	7418	48°33'	8°40'	KRUSE	FARM	MD9201	3619	52°21'	8°53'
KRUMMSTÜCK	FARM	NE8749	2327	53°41'	10°19'	KRUSE	FARM	MC9274	3819	52°07'	8°53'
KRUMMWÄLDEN	POPL	NU5395	7224	48°42'	9°43'	KRUSE	FARM	MC5270	3915	52°05'	8°18'
KRUMMWEHR	AN	TR8744	5938	50°01'	12°02'	KRUSE-M.	MILL	MC4986	3715	52°13'	8°15'
KRUMMWHR	MRSH	NV9629	6927	49°00'	10°19'	KRUSEBUSCH	POPL	MD4884	2815	53°06'	8°13'
KRUMMWIESE	MDW	M89711	5319	50°39'	8°58'	KRUSEFELSEN	ROCK	MU3325	7914	48°04'	8°06'
KRUMMWISCH	POPL	NF5821	1625	54°20'	9°53'	KRUSEN	POPL	L87286	4609	51°19'	7°10'
KRUMPE	FARM	LC5007	4507	51°30'	6°50'	KRUSEN-B.	HILL	NC0408	4420	51°31'	9°04'
KRUMPEI	FARM	MD1038	3312	52°41'	7°40'	KRUSEN-B.	MT	MB2679	4713	51°15'	7°56'
KRÜPEL	FARM	LC7751	4109	51°54'	7°13'	KRUSENBUSCH	FARM	NF7145	1721	54°17'	9°13'
KRÜPEL	MDW	MD7651	3117	52°48'	8°38'	KRUSENDORF	POPL	PE2306	2731	53°17'	10°51'
KRÜPEL-B.	STRM	NC0552	4020	51°55'	9°04'	KRUSENDORF	POPL	NF6836	1526	54°28'	10°03'
KRÜPELM.	FARM	MC2870	3913	52°04'	7°57'	KRUSENHAUSEN	FARM	NO4248	3223	52°47'	9°37'
KRUMPENOBEL	GRGE	MU5014	8016	47°59'	8°20'	KRUSENHAUSENER B.	STRM	ND4247	3223	52°46'	9°37'
KRUMPENDBL	FARM	UP6161	7644	48°23'	13°07'	KRUSENHOF	FARM	NE6193	1925	54°05'	9°56'
KRUMPENHOF	POPL	MU5115	8016	47°59'	8°20'	KRUSENKLAUS	FARM	MC1475	3812	52°07'	7°44'
KRUMPENHOF	POPL	L85796	4607	51°24'	6°56'	KRUSENOTTO	FARM	MC7346	4117	51°52'	8°37'
KRUMPENLOCH	POPL	MU5129	7816	48°07'	8°20'	KRUSENPASS	FARM	MC3283	3814	52°12'	8°01'
KRUMPENLOCHWEG	ROAD	MU5130	7816	48°07'	8°20'	KRUSENROTT	BLDG	NF7317	1626	54°18'	10°07'
KRUMPENSCHLOSS /ALT FÜRSTENBERG/	RUIN	MU5115	8016	47°59'	8°20'	KRUSENSCHLOPP	FARM	MD5242	3215	52°43'	8°17'
KRUMPENWINN	POPL	PV9759	6736	49°15'	11°43'	KRUSENTEICH	FARM	NF6246	1425	54°33'	9°58'

NAME	DESIG-NATION	GRID REF.	SHEET NO.	LAT.	LONG.	NAME	DESIG-NATION	GRID REF.	SHEET NO.	LAT.	LONG.
KRUSEREI	FARM	LE9835	2410	53°33'	7°28'	KÜBLER	FARM	NT7692	8226	47°47'	10°01'
KRUSINGE	FARM	MD9209	3519	52°26'	8°53'	KÜBLERSBR.	SPRG	MU5663	7516	48°25'	8°25'
KRUSISGRUND	AN	MU2501	8114	47°51'	8°00'	KÜBLERSFELD	AN	MU7186	7317	48°38'	8°37'
KRUSMECKER-SIEPEN	DTCH	LC3501	4514	51°26'	6°38'	KÜBLERSLOCH	GRGE	MU9071	7519	48°29'	8°52'
KRÜSPIS	POPL	NB4624	5223	50°46'	9°39'	KÜBLGRUB	FARM	UP2658	7641	48°21'	12°30'
KRÜSSEL	POPL	LD8049	3209	52°47'	7°13'	KÜBLINGER DAMM	OAM	MV5896	6316	49°37'	8°25'
KRÜSSEN	FARM	LB1590	4604	51°20'	6°20'	KÜBLINGER DAMM	DAM	MA5500	6316	49°39'	8°23'
KRÜSSMANNSHOF	FARM	LC9920	4306	51°36'	6°40'	KÜBLINGER DAMM	DAM	MV5697	6316	49°37'	8°23'
KRUSWINKELS MOOR	SCRB	ND0686	2820	53°07'	9°05'	KÜBLINGER FORST	FRST	PC2482	3830	52°10'	10°49'
KRUT	POPL	PV7619	7034	48°54'	11°24'	KÜBLINGER TRIFT	ROAD	PC2483	3830	52°11'	10°49'
KRUT	FARM	TPB322	7938	48°01'	12°05'	KUBROKSMEER	FARM	ME2634	2413	53°33'	7°53'
KRUT	AN	NV4972	6524	49°24'	9°41'	KUCHA	POPL	PV7578	6534	49°26'	11°25'
KRÜT KAMPER	FARM	MC0157	4011	51°57'	7°34'	KUCHALB	POPL	MU6090	7324	48°40'	9°46'
KRUTE M.	MILL	MC8179	3818	52°10'	8°43'	KUCHBERG	MT	MU5787	7324	48°38'	9°46'
KRUTEMEIER	FARM	MC8279	3818	52°10'	8°44'	KUCHBRUNNEN	SPRG	PV6781	6533	49°27'	11°18'
KRUTH	AN	LVO889	6404	49°31'	6°21'	KÜCHE	FRST	MU9107	8019	47°55'	8°53'
KRUTHEIDE	POPL	MC8473	3818	52°06'	8°46'	KÜCHE	AN	PA7900	6334	49°38'	11°29'
KRUTSCHEIDT	POPL	LB6477	4708	51°14'	7°03'	KÜCHE	AN	MU5082	7424	48°35'	9°41'
KRUTSCHENOTIEK	POND	NF9810	1729	54°14'	10°30'	KÜCHE	FRST	PV9853	6736	49°12'	11°43'
KRUTSMANN	FARM	MC3080	3813	52°10'	7°59'	KÜCHE	POPL	MU0846	7720	48°16'	9°07'
KRUTTER-B.	HILL	LV2297	6405	49°36'	6°32'	KÜCHE	MDW	MU0443	7720	48°14'	9°03'
KRUTWEILER	POPL	LV2396	6405	49°35'	6°33'	KÜCHE	VAL	MU1464	7521	48°26'	9°11'
KRÜTZENBÜHL	AN	MT8591	8218	47°46'	8°48'	KÜCHE	FRST	MT0897	8112	47°49'	7°46'
KRUTZENTOBEL	VAL	NT8789	8226	47°45'	10°10'	KÜCHE	FRST	MB1190	4612	51°21'	7°43'
KRUTZLING	FARM	UN2898	8142	47°49'	12°42'	KÜCHE-M.	MILL	NB0040	5020	50°55'	9°00'
KRÜTZMANN	FARM	MC2774	3813	52°07'	7°56'	KUCHEBACH	STRM	MU5325	7916	48°05'	8°22'
KRÜTZMANN	FARM	MC2983	3813	52°12'	7°58'	KUCHEL	FRST	NT2088	8221	47°45'	9°16'
KRUMELSKOTTEN	FARM	MC4691	3715	52°16'	8°13'	KUCHEL	FRST	MU8802	8119	47°52'	8°50'
KRUMELSKOTTEN	POPL	MC4790	3715	52°15'	8°13'	KUCHEL	FARM	NT5892	8224	47°47'	9°46'
KRUX-B.	MT	NC8775	3827	52°07'	10°16'	KUCHEL-B.	HILL	MA4828	6015	49°54'	8°17'
KRÜZBUCK	AN	MT5870	8416	47°35'	8°26'	KUCHEL-B.	STRM	PT4666	8431	47°32'	10°56'
KRÜZEN	FARM	PE0117	2629	53°23'	10°31'	KUCHEL-B.	MILL	PU6027	7932	48°05'	11°09'
KRÜZKAMP	POPL	PE0118	2524	53°24'	10°31'	KUCHEL-W.	POND	UQ0058	6739	49°14'	12°15'
KRÜZKAMP	AN	NF9128	1628	54°23'	10°24'	KUCHELBACH	POPL	MT3676	8314	47°38'	8°09'
KRÜZKAMP	AN	NF9718	1628	54°18'	10°29'	KUCHELBACH	FARM	MB6061	4816	51°06'	8°26'
KTYCHBÜHL	AN	MV5025	7015	48°59'	8°19'	KUCHELBERG	AN	NA2320	6113	49°50'	7°56'
KÜ	FRST	NV3594	6322	49°36'	9°29'	KUCHELBERG	SLP	PT4666	8431	47°32'	10°56'
KÜ	AN	MU8771	7519	48°29'	8°49'	KUCHELBERGGOPF	PEAK	PT4666	8431	47°32'	10°55'
KÜB-B.	OTCH	PT2380	8329	47°40'	10°38'	KUCHELBERGSPITZ	PEAK	PT4667	8431	47°32'	10°56'
KÜBACH	POPL	MA5091	5515	50°28'	8°18'	KÜCHELE	BLDG	PT3479	8330	47°39'	10°47'
KÜBACH	POPL	NV5154	6724	49°14'	9°42'	KÜCHELE	FARM	MU6720	7925	48°02'	9°54'
KÜBACHER WALD	FRST	MA5392	5516	50°29'	8°20'	KUCHELFELSEN	ROCK	MT3988	8215	47°45'	8°11'
KÜBACHHÜTTE	FRST	MU4376	7415	48°32'	8°14'	KUCHELFELSEN	MT	PV9328	7035	48°58'	11°38'
KÜBEL	FRST	ND9959	3125	52°53'	9°53'	KUCHELLEITE	SLP	TQ9484	6538	49°28'	12°10'
KÜBEL	FRST	QA0718	6237	49°47'	11°53'	KUCHELN	FARM	MB1542	5012	50°55'	7°47'
KÜBEL	MT	LV7280	6509	49°27'	7°14'	KUCHELN	POPL	UN0895	8240	47°47'	12°26'
KÜBEL-B.	MT	PA6705	6333	49°40'	11°19'	KUCHELOCH	FARM	MU4637	7815	48°11'	8°16'
KÜBEL-B.	STRM	LV4395	6406	49°35'	6°50'	KUCHELRISS	DTCH	PT5855	8532	47°26'	11°06'
KÜBELA-B.	DTCH	PA7374	5734	50°18'	11°26'	KUCHELSCHEID	POPL	LB0100	5403	50°31'	6°11'
KÜBELBACH	STRM	MU6169	7516	48°28'	8°28'	KÜCHELSCHLADE	FARM	M81443	5012	50°56'	7°47'
KÜBELBACH	STRM	LV4394	6407	49°35'	6°50'	KUCHELSCHLAG	FRST	PU6430	7833	48°06'	11°12'
KÜBELBACH	STRM	NT3289	8222	47°45'	9°26'	KUCHELSCHLAG	FRST	PT4970	8431	47°34'	10°59'
KÜBELBERG	FARM	PA7374	5734	50°18'	11°26'	KÜCHELSEIFEN	FARM	MB1443	5012	50°56'	7°47'
KÜBELBERG	MT	PV9153	6735	49°12'	11°37'	KUCHEM	POPL	LB8931	5110	50°49'	7°25'
KÜBELBERG	MT	MV1996	6313	49°37'	7°53'	KUCHEN	AN	MU4798	7215	48°44'	8°17'
KÜBELBERG	POPL	LV8174	6510	49°24'	7°22'	KUCHEN	AN	MU1097	7220	48°44'	9°08'
KÜBELBERGER HEIDE	FRST	LV8172	6610	49°23'	7°22'	KUCHEN	POPL	MU5887	7324	48°38'	9°47'
KÜBELBODEN	FRST	NT0399	8120	47°51'	9°02'	KUCHEN	POPL	NB5770	4824	51°11'	9°49'
KÜBELBR.	WELL	MV6004	7216	48°47'	8°28'	KUCHEN	FARM	PT4187	8231	47°43'	10°53'
KÜBELESWIESE	FRST	MV7304	7217	48°47'	8°38'	KÜCHEN B.	HILL	NC0074	3820	52°07'	9°00'
KÜBELESWIESE	MDW	MV7204	7217	48°47'	8°37'	KÜCHEN HOLZ	FRST	NV8884	6427	49°30'	10°13'
KÜBELHANSFELS	ROCK	MU9438	7719	48°12'	8°55'	KÜCHEN M.	MILL	MA7430	6017	49°55'	8°38'
KÜBELHOF	FARM	PA7463	5834	50°12'	11°26'	KÜCHEN-B.	HILL	ND2926	3422	52°35'	9°26'
KÜBELHOF	FARM	MU5696	7224	48°43'	9°46'	KÜCHEN-B.	MT	NB8922	5227	50°45'	10°16'
KÜBELKOPF	FARM	MV5309	7116	48°50'	8°22'	KÜCHEN-B.	HILL	LA3091	5505	50°27'	6°36'
KÜBELLOH	AN	NV2879	6522	49°28'	9°23'	KÜCHEN-B.	MT	NA0195	5420	50°30'	9°01'
KÜBELMOSER	FRST	UN3196	8142	47°48'	12°44'	KÜCHEN-B.	DTCH	NT9345	8627	47°21'	10°14'
KÜBELMÜHLE	MILL	MV2918	7014	48°55'	8°02'	KÜCHEN-B.	MT	NB8446	5027	50°58'	10°12'
KÜBELRAIN	AN	NV4437	6923	49°05'	9°36'	KÜCHEN-B.	MT	NB6462	4825	51°06'	9°55'
KÜBELS-B.	STRM	PV5593	6432	49°34'	11°08'	KÜCHEN-B.	HILL	MA6888	5517	50°27'	8°33'
KÜBELSBACH	FARM	TP9339	7834	48°10'	12°13'	KÜCHEN-B.	HILL	PD1498	2730	53°13'	10°43'
KÜBELSTEIGE	FRST	NV2433	6921	49°03'	9°20'	KÜCHEN-B.	HILL	NQ9893	2828	53°11'	10°28'
KÜBELSTEIN	POPL	PA5036	6032	49°57'	11°05'	KÜCHEN-GR.	DTCH	NB3484	4622	51°18'	9°29'
KÜBER-GR.	DTCH	N82987	4622	51°20'	9°25'	KÜCHEN-K.	HILL	MV2860	6714	49°17'	8°01'
KÜBERGLÜSS	FRST	UQ6612	7145	48°51'	13°10'	KÜCHEN-M.	MILL	MB9360	4919	51°05'	8°54'
KÜBITCK	FARM	MC2237	4213	51°47'	7°52'	KÜCHEN-SCHN.	ROAD	MA6920	6117	49°50'	8°34'
KÜBITG-SCHN.	ROAD	MA8124	6118	49°52'	8°44'	KÜCHEN-T.	VAL	MV2960	6714	49°17'	8°01'
KÜBIGSTELTIG	FARM	MC2239	4213	51°48'	7°52'	KÜCHENBACH	MDW	NB0211	5320	50°39'	9°02'
KÜBING	POPL	UP8975	7447	48°31'	13°30'	KÜCHENBACH	FARM	NV1423	7021	48°58'	9°11'
KÜBITZ	FRST	MA7778	5618	50°21'	8°41'	KÜCHENBÄCKERPOLDER	AN	LE9449	2310	53°41'	7°24'
KÜBITZBERG	FARM	NF7129	1526	54°24'	10°05'	KÜCHENBAUER	POPL	MU6714	8025	47°58'	9°54'
KÜBITZERHÄUSEL	FARM	UQ6157	6744	49°15'	13°05'	KÜCHENBERG	FRST	MU4798	7215	48°44'	8°17'
KÜBLATZ	BLDG	LA9482	5611	50°23'	7°31'	KÜCHENBERG	AN	MA7992	5518	50°29'	8°42'
KÜBLER	FARM	NT3993	8223	47°47'	9°31'	KÜCHENBERG	POPL	LB6754	4908	51°01'	7°06'

NAME	DESIGNATION	GRID REF.	SHEET NO.	LAT.	LONG.	NAME	DESIGNATION	GRID REF.	SHEET NO.	LAT.	LONG.
KUCHENBERG	HILL	QV1312	7137	48°49'	11°54'	KÜCKELHAUSEN	POPL	L89469	4810	51°10'	7°29'
KUCHENBERG	MT	LV6869	6609	49°22'	7°11'	KÜCKELHEIM	POPL	M81969	4813	51°10'	7°50'
KUCHENBRÜCKLE	FRST	MV7200	7217	48°45'	8°37'	KÜCKELHEIM	POPL	M83976	4714	51°14'	8°08'
KUCHENBRÜCKLE	BRDG	MU7399	7217	48°45'	8°38'	KÜCKELMANN	FARM	LC6323	4308	51°38'	7°01'
KUCHENBUCK	AN	MU0128	7812	48°06'	7°40'	KÜCKELMANN	FARM	MC3655	4014	51°56'	8°04'
KUCHENBUSCH	FRST	MC0059	4011	51°58'	7°32'	KUCKEL5-B.	HILL	M88971	4819	51°11'	8°50'
KUCHENER TAL	VAL	NV9501	7227	48°45'	10°17'	KUCKEL5-B.	MT	M87885	4618	51°19'	8°41'
KUCHENER WEG	ROAD	NV9203	7227	48°46'	10°15'	KUCKEL5BERG	AN	L85609	5307	50°37'	6°58'
KUCHENFALTER-B.	STRM	TQ9456	6739	49°13'	12°10'	KUCKEL5BERG	POPL	L86981	4708	51°16'	7°07'
KUCHENFELD	AN	NV9426	7027	48°59'	10°17'	KÜCKELSHAUSCHEN	FARM	L85585	4607	51°18'	6°55'
KÜCHENGARTEN	FRST	MA6506	6217	49°42'	8°31'	KÜCKELSHOF	FARM	L85488	4607	51°19'	6°54'
KÜCHENGARTEN	FLO	MA2802	6314	49°40'	8°00'	KÜCKEN-B.	HILL	PC3564	3931	52°01'	10°58'
KÜCHENGARTEN SCHN.	ROAD	MA6506	6217	49°42'	8°31'	KÜCKEN-B.	HILL	MC9222	4319	51°39'	8°53'
KÜCHENHAI	FRST	PC1963	3930	52°00'	10°44'	KÜCKEN-B.	HILL	NC9714	4428	51°34'	10°24'
KÜCHENHAI	FRST	NC8266	3927	52°02'	10°12'	KUCKENBACH	POPL	L88039	5109	50°53'	7°17'
KÜCHENHAI	FRST	NC8962	3927	52°00'	10°18'	KÜCKENBECKEN B.	STRM	LC9355	4010	51°56'	7°26'
KÜCHENHAI	HILL	NC9861	4028	51°59'	10°26'	KUCKENBERG	POPL	L86561	4908	51°05'	7°04'
KÜCHENHÖBEL	HILL	MA2107	6213	49°43'	7°54'	KUCKENBURG	FARM	NF1672	1221	54°48'	9°15'
KÜCHENHOLZ	FRST	PC3691	3731	52°15'	10°59'	KÜCKENKORB	FARM	NF6734	1526	54°27'	10°02'
KÜCHENHOLZ	FRST	PC3791	3732	52°15'	11°01'	KÜCKENMÜHLE	BLDG	NC4696	3624	52°19'	9°40'
KÜCHENHOLZ	FRST	QA0419	6237	49°47'	11°50'	KÜCKENS BR.	SPRG	NC8393	3727	52°17'	10°13'
KÜCHENIRR	AN	MA7230	6017	49°55'	8°37'	KUCKER-B.	DTCH	PT3863	8431	47°30'	10°50'
KÜCHENLÖLE	SQ	MU9342	7719	48°14'	8°55'	KUCKERELL	ROCK	KA9484	5602	50°22'	6°06'
KÜCHENLOCH	AN	TQ8223	7038	48°55'	12°01'	KUCKERTS-B.	HILL	LA8272	5710	50°17'	7°20'
KÜCHENLOH	FRST	PA5870	5733	50°16'	11°13'	KÜCKES-B.	HILL	LA1799	5404	50°31'	6°25'
KÜCHENMEISTER W.	MOW	MA6632	6017	49°56'	8°32'	KUCKESBERG	FARM	L85971	4807	51°10'	6°59'
KÜCHENMEISTER-SCHN.	ROAD	MA7225	6117	49°53'	8°37'	KÜCKESHAÜSER	POPL	L82782	4705	51°16'	6°31'
KÜCHENMEISTERSWIESE	LUFTBAD	BAPL	MT3491	8214	47°46'	KUCKESRATH	FARM	K89531	5102	50°48'	6°05'
KÜCHENMOOR	FRST	N08982	2928	53°05'	10°20'	KUCKERMANN	FARM	MC1377	3812	52°08'	7°44'
KÜCHENMÜHLE	MILL	PA1856	5829	50°09'	10°39'	KUCKHOF	POPL	L84267	4806	51°08'	6°44'
KÜCHENMÜHLE	MILL	PA6421	6133	49°49'	11°17'	KÜCKHÖLZKLIPPE	ROCK	NC9035	4227	51°45'	10°18'
KÜCHENREUTH	POPL	QA0827	6137	49°51'	11°54'	KÜCKHOVEN	POPL	L81460	4904	51°04'	6°20'
KÜCHENREUTHER B.	STRM	QA0827	6137	49°51'	11°54'	KÜCKLAND	AN	ME2951	2213	53°42'	7°55'
KÜCHENRIED	FARM	PU6447	7733	48°15'	11°13'	KÜCKMANN	FARM	LC9655	4010	51°56'	7°29'
KÜCHENSCHLAG	FRST	PA9301	6336	49°38'	11°40'	KÜCKNITZ	POPL	PE1875	2030	53°55'	10°48'
KÜCHENSCHLAG	FRST	QV1264	6737	49°17'	11°55'	KÜCKS MOOR	MRSR	NO9839	3328	52°41'	10°27'
KÜCHENSCHLAG	FRST	PV5514	7132	48°52'	11°07'	KÜCKS-B.	MT	M81127	5212	50°47'	7°44'
KÜCHENSCHLAG	FRST	UR2024	6140	49°50'	12°30'	KÜCKS-B.	HILL	N09839	3328	52°41'	10°27'
KÜCHENSEE	LAKE	PE1650	2330	53°41'	10°46'	KÜCKS-GR.	CNAL	MD8996	2719	53°13'	8°50'
KÜCHENSEE	LAKE	PE2343	2331	53°37'	10°52'	KÜCKSHAGEN	POPL	NC0899	3620	52°20'	9°07'
KÜCHENSEE	LAKE	PE2542	2331	53°37'	10°53'	KÜCKSHAUSEN	FARM	L89699	4511	51°26'	7°30'
KÜCHENSEMNTEN	AN	MA8881	5619	50°23'	8°50'	KÜCKSHOHL	FRST	NC5318	4324	51°37'	9°46'
KÜCHENSTEIGE	ROAD	NU1464	7521	48°26'	9°11'	KÜCKSIEPEN	FARM	L87780	4709	51°15'	7°14'
KÜCHENSTEIN	MT	PV9964	6636	49°18'	11°44'	KÜCKSMOOR	MRSR	PD1534	3330	52°39'	10°42'
KÜCHENSTÜCKLE	AN	NU0559	7620	48°23'	9°04'	KÜCKSTEIN	POPL	L87314	5309	50°40'	7°12'
KÜCHENTAL	VAL	NA6149	5925	50°05'	9°51'	KÜCKSTEIN	ROCK	PC0618	4329	51°36'	10°32'
KÜCHENTAL	VAL	PC0368	3929	52°03'	10°30'	KÜCKSTORF	POPL	PD1258	3130	52°52'	10°40'
KÜCHENTHAL	BLDG	LA2788	5505	50°25'	6°34'	KÜCKUCK	FARM	MC5083	3815	52°12'	8°16'
KÜCHENWALO	POPL	M81341	5012	50°55'	7°46'	KÜCKUCK	MT	PC0821	4329	51°38'	10°34'
KÜCHENWALD	FRST	N87803	5426	50°34'	10°06'	KÜCKUCK	FARM	MC9504	4519	51°29'	8°56'
KÜCHENZIPFEL	FRST	QA1508	6337	49°41'	11°59'	KÜCKUCK	HILL	NC5550	4024	51°54'	9°48'
KÜCHERAIN	FRST	NV0402	7220	48°46'	9°03'	KÜCKUCK	AN	M81094	4612	51°23'	7°43'
KÜCHERHALDE	AN	NU5989	7324	48°39'	9°48'	KÜCKUCK	AN	LC2734	4205	51°44'	6°29'
KÜCHERLERHECK	FRST	LA2993	5505	50°28'	6°35'	KÜCKUCK	FRST	MC9437	4219	51°47'	8°55'
KÜCHERSBACH	FARM	MU4637	7815	48°11'	8°16'	KÜCKUCKHÖHE	FRST	UQ5525	7044	48°58'	13°01'
KÜCHHAUSEN	POPL	L89923	5211	50°45'	7°34'	KÜCKUCKPFAD	TRL	MU0909	8012	47°56'	7°47'
KÜCHL	FARM	L87074	4708	51°12'	7°08'	KÜCKUCKS-B.	MT	MA2370	5713	50°17'	7°55'
KÜCHL	FARM	UP3385	7442	48°36'	12°44'	KÜCKUCKS-B.	HILL	MA3481	5614	50°23'	8°04'
KÜCHL	FARM	UP4367	7543	48°26'	12°53'	KÜCKUCKS-B.	HILL	MA0069	5711	50°16'	7°36'
KÜCHL	POPL	UN6076	8344	47°37'	13°08'	KÜCKUCKS-B.	HILL	LA9790	5511	50°27'	7°33'
KÜCHLAU	POPL	UN5479	8344	47°39'	13°04'	KÜCKUCKS-B.	MT	MA0584	5512	50°24'	7°40'
KÜCHLE	FRST	TQ9694	6439	49°34'	12°11'	KÜCKUCKS-B.	HILL	LV6147	6808	49°10'	7°05'
KÜCHLEBAUER	FARM	MU2208	8013	47°55'	7°58'	KÜCKUCKS-B.	HILL	LV7748	6809	49°10'	7°19'
KÜCHLEBR.	SPRG	MT2778	8314	47°39'	8°02'	KÜCKUCKS-B.	MT	PC0058	4028	51°58'	10°28'
KÜCHLEHF.	FARM	MU2510	8014	47°56'	8°00'	KÜCKUCKS-M.	MILL	MC3976	3814	52°08'	8°07'
KÜCHLEHOF	FARM	MU2111	8013	47°57'	7°56'	KÜCKUCKSBAU	AN	MU0808	8012	47°55'	7°46'
KÜCHLER BR.	SPRG	MA7924	6118	49°52'	8°43'	KÜCKUCKSBERG	AN	MA3738	6014	49°59'	8°07'
KÜCHLER EICHE	MONU	MA7924	6118	49°52'	8°43'	KÜCKUCKSFELSEN	ROCK	MU8096	7218	48°43'	8°44'
KÜCHLER TEMPEL	BLDG	MA7924	6118	49°52'	8°43'	KÜCKUCKSFELSEN	ROCK	MU5391	7316	48°40'	8°22'
KÜCHLESHALDE	FRST	NU7676	7426	48°32'	10°02'	KÜCKUCKSHEGE	FRST	N82321	5221	50°44'	9°20'
KÜCHLHOF	FARM	UP8582	7446	48°35'	13°26'	KÜCKUCKSHÜTTE	BLDG	NV8007	7126	48°49'	10°05'
KÜCHLHOF	FARM	UG2037	6941	49°04'	12°32'	KÜCKUCKSHÜTTE	BLDG	MV1163	6612	49°19'	7°47'
KÜCHLINGER KP.	CHCH	LV5745	6808	49°08'	7°02'	KÜCKUCKSMÜHLE	MILL	PC1978	3830	52°08'	10°44'
KÜCHLSHOF	POPL	UQ4960	6743	49°16'	12°55'	KÜCKUCKSSTRANG	STRM	L89595	4511	51°24'	7°29'
KÜCHLSHOFER SCHWARZ-H.	FRST	UQ4960	6743	49°16'	12°55'	KÜCKUCKSSTRANG	STRM	L89596	4510	51°24'	7°29'
KÜCK	FARM	MC1277	3812	52°08'	7°43'	KÜCKUCKSTAL	VAL	NC8536	4227	51°46'	10°14'
KÜCK	FARM	MC1876	3812	52°08'	7°48'	KÜCKUCKSTEIN	HILL	L87514	5309	50°40'	7°14'
KÜCK	FARM	MC1475	3812	52°07'	7°44'	KÜCKUCKSTEIN	ROCK	NV7906	7126	48°48'	10°05'
KÜCK STEIN	SQ	L87119	5209	50°42'	7°10'	KÜCKUCKSWEIDE	AN	LA7773	5609	50°18'	7°16'
KÜCKE-B.	HILL	K88870	5702	50°15'	6°02'	KÜCKUK	FARM	M83476	4714	51°14'	8°03'
KÜCKELBERG	HILL	NA4487	5523	50°26'	9°37'	KÜCKUK	POPL	MC9392	3719	52°17'	8°54'
KÜCKELBERG	POPL	L87052	4908	51°00'	7°09'	KÜCKUK	MT	NC5128	4224	51°42'	9°44'
KÜCKELHAUSEN	POPL	L89178	4710	51°15'	7°26'	KÜCKUK SCHN.	ROAD	MA6839	5917	50°00'	8°33'
KÜCKELHAUSEN	POPL	L89190	4610	51°21'	7°26'	KÜCKUKS BUSCH	FRST	LC6164	3907	52°00'	6°58'

NAME	DESIGNATION	GRID REF.	SHEET NO.	LAT.	LONG.	NAME	DESIGNATION	GRID REF.	SHEET NO.	LAT.	LONG.
KUCKUKS-B.	HILL	MC5300	4515	51°27'	8°19'	KUGELBACH	STRM	UN3585	8342	47°42'	12°48'
KUCKUKS-M.	HILL	N80392	4620	51°23'	9°02'	KUGELBACH-A.	BLDG	UN3685	8242	47°42'	12°49'
KUCKUKSLÜCHER	FRST	MC4501	4515	51°27'	8°13'	KUGELBAKE	S1G5	ME7971	2118	53°53'	8°41'
KUCKUM	POPL	L81762	4904	51°05'	6°23'	KUGELBAUM	FRST	MU7580	7418	48°34'	8°40'
KUCKUM	FARM	K89537	5102	50°51'	6°05'	KUGELBEERE	AN	MV9103	7219	48°47'	8°53'
KUCKUMERMÜHLE	MILL	L81662	4904	51°05'	6°22'	KUGELBERG	AN	NU8277	7426	48°32'	10°07'
KUDACH	POPL	NV3485	6422	49°31'	9°28'	KUGELBERG	AN	NU8373	7426	48°30'	10°07'
KUDACHER GRABEN	DTCH	NV3484	6422	49°30'	9°28'	KUGELBERG	HILL	PU2179	7429	48°33'	10°38'
KUDACHER GRUND	AN	NV3384	6422	49°30'	9°28'	KUGELBERG	HILL	PA3322	6131	49°50'	10°51'
KUDACHER WEG	ROAD	NV3586	6422	49°31'	9°29'	KUGELBERG	AN	NV4401	7223	48°46'	9°36'
KÜDDELSE	FARM	N04958	3124	52°52'	9°44'	KUGELBERG	AN	MV9004	7219	48°47'	8°52'
KUDDENBERG	POPL	L88057	4909	51°03'	7°17'	KUGELBERG	MT	NU7066	7525	48°27'	9°57'
KUDDENWÜRDE	POPL	NE9238	2428	53°35'	10°23'	KUGELBERG	AN	NU7263	7525	48°25'	9°58'
KUDEN	POPL	NE1280	2021	53°58'	9°11'	KUGELBERG	MT	NU7866	7526	48°26'	10°03'
KUDEN SEE	LAKE	NE1378	2021	53°57'	9°12'	KUGELBERG	HILL	UP8994	7346	48°41'	13°29'
KUDENSEE	POPL	NE1475	2021	53°55'	9°13'	KUGELBERG	HILL	PU1594	7329	48°41'	10°34'
KUDER	AN	NU2673	7422	48°31'	9°21'	KUGELBERG	AN	MV8040	6818	49°07'	8°44'
KÜDERBERG	FARM	NV7223	7025	48°57'	9°59'	KUGELBERG	AN	MV8538	6818	49°06'	8°47'
KÜDERSHF.	FARM	MU3139	7714	48°12'	8°04'	KUGELBERG	HILL	PU0644	7728	48°14'	10°26'
KÜDINGHOVEN	POPL	LB6921	5208	50°44'	7°08'	KUGELBERG	HILL	PU0140	7728	48°12'	10°22'
KUDLHUB	FARM	UP4279	7443	48°33'	12°52'	KUGELBERG	MT	NU7447	7726	48°16'	10°00'
KUES	POPL	LA6130	6008	49°54'	7°04'	KUGELBERG	HILL	NU9144	7727	48°15'	10°14'
KUF-LAINE	STRM	PT8479	8334	47°38'	11°27'	KUGELBERG	SLP	QV0441	6936	49°05'	11°48'
KUF-LAINE	STRM	PT8378	8334	47°38'	11°26'	KUGELBERG	AN	NV6510	7125	48°50'	9°53'
KUFBERG	FARM	T99638	6939	49°04'	12°13'	KUGELBERG	HILL	NU1336	7821	48°11'	9°10'
KUFE	FRST	NA2543	5922	50°02'	9°21'	KUGELBERG	SLP	NU1428	7821	48°06'	9°11'
KÜFE	FARM	M09038	3219	52°41'	8°51'	KUGELBERG	HILL	NU8059	7626	48°23'	10°05'
KÜFE	FARM	MD9038	3319	52°41'	8°51'	KUGELBERG	HILL	PU0261	7628	48°24'	10°23'
KUFEN-GRD.	VAL	NA1240	5921	50°01'	9°10'	KUGELBERG	AN	NU2630	7822	48°07'	9°21'
KUFENBERG	MT	MV0656	6712	49°15'	7°43'	KUGELBERG	AN	MU9736	7819	48°11'	8°58'
KUFENFELDER	FLD	MV0656	6712	49°15'	7°43'	KUGELBERG	AN	MV5202	7216	48°46'	8°21'
KUFENMÜHLE	MILL	NA8812	6227	49°45'	10°13'	KUGELBERGLE	AN	MU9841	7719	48°13'	8°58'
KÜFER	MDW	MU6277	7416	48°33'	8°29'	KUGELBRUNNEN	FRST	UR1625	6140	49°51'	12°26'
KÜFER	FARM	NU6820	7925	48°02'	9°55'	KUGELBUCK	FRST	NV9211	7127	48°51'	10°15'
KÜFER-BR.	SPRG	NA8051	5826	50°06'	10°07'	KUGELBUCK	SLP	PV3183	6530	49°29'	10°49'
KÜFERB.	STRM	NV7011	7125	48°51'	9°57'	KUGELBÜHL	AN	NU2062	7521	48°25'	9°16'
KÜFERHÄUSLE	BLDG	MU3929	7815	48°07'	8°11'	KUGELBÜHL	FRST	MU6621	7917	48°02'	8°32'
KÜFERS	FARM	NU6719	7925	48°01'	9°54'	KÜGELE	MRSB	NU4530	7823	48°07'	9°36'
KÜFERSHÖHE	AN	MA8704	6318	49°41'	8°49'	KÜGELESHOLZ	SCRB	NV5469	6624	49°22'	9°44'
KÜFERSLOCH	STRM	MU4781	7415	48°35'	8°17'	KÜGELESKOPF	HILL	MU2466	7513	48°26'	7°58'
KÜFERSRAIN	AN	NU3668	7522	48°28'	9°29'	KÜGELESTEICH	VAL	NV7606	7126	48°48'	10°02'
KUFF-B.	RDGE	PC1819	4330	51°37'	10°42'	KUGELFANG	FRST	MV3228	6914	49°00'	8°30'
KUFFEN-GR.	DTCH	QA0218	6236	49°47'	11°49'	KUGELFANG SCHLÄGE	FRST	MV6487	6417	49°32'	8°04'
KUFFENTAL	VAL	NV1711	7121	48°51'	9°14'	KUGELFELD	AN	NV5156	6724	49°15'	9°42'
KUFFERATH	POPL	LB2125	5204	50°45'	6°28'	KUGELFICHTE	MONU	MU8191	7318	48°40'	8°44'
KUFFERWIESE	FRST	PV8619	7135	48°54'	11°32'	KUGELFORCME	MONU	NV6424	7025	48°58'	9°52'
KUFFING	POPL	UP6684	7445	48°36'	13°11'	KUGELGRABEN	VAL	KU8426	7038	48°57'	12°03'
KUFFLE INSMÜHLE	FARM	UP6684	7345	48°36'	13°11'	KUGELHAU	AN	NU3073	7422	48°31'	9°25'
KUFHÄUSERN	MILL	NA8318	6126	49°48'	10°09'	KUGELHÄUSLE	FARM	NU5484	8224	47°42'	9°43'
KUFNERSÄGE	POPL	UQ3534	6942	49°02'	12°44'	KUGELHOF	POPL	NV5559	6724	49°17'	9°46'
KUGE	MILL	UQ9825	7047	48°58'	13°37'	KUGELHOLZ	FRST	UP9781	7447	48°34'	13°36'
KUGEL	HILL	M88852	4919	51°00'	8°50'	KUGELHOLZ	FRST	PU5387	7332	48°37'	11°05'
KUGEL	FRST	UQ2960	6741	49°16'	12°39'	KUGELHORN	MT	PT1056	8528	47°27'	10°28'
KUGEL	FARM	LE7840	2308	53°36'	7°10'	KUGELLOH	FARM	QU1409	8137	47°54'	11°52'
KUGEL	AN	MU7645	7718	48°15'	8°41'	KUGELMANN	FARM	PU2126	7929	48°04'	10°37'
KUGEL	MT	NT7976	8326	47°38'	10°03'	KUGELMOOS	MRSB	MU6421	7917	48°02'	8°31'
KUGEL	FARM	NT5483	8224	47°42'	9°43'	KUGELMÜHLE	MILL	PV1355	6729	49°14'	10°33'
KUGEL B.	HILL	NU1866	7521	48°27'	9°14'	KUGELMÜHLE	MILL	PV3354	6730	49°13'	10°50'
KUGEL FELSEN	ROCK	MV0050	6811	49°12'	7°38'	KUGELMÜSSE	FRST	MU6483	7417	48°36'	8°31'
KUGEL M.	MILL	NV0856	6720	49°15'	9°07'	KUGELÖU	FARM	UP3179	7442	48°32'	12°43'
KUGEL-B.	MT	NA1337	6021	49°59'	9°11'	KUGELPLAN	FRST	UQ0649	6840	49°10'	12°20'
KUGEL-B.	HILL	TQ8578	6538	49°25'	12°02'	KUGELPLATZ	AN	PA7802	6334	49°39'	11°28'
KUGEL-B.	MT	N82011	5321	50°39'	9°17'	KUGELPLATZ	FRST	UQ4225	7043	48°57'	12°50'
KUGEL-B.	MT	N83011	5322	50°39'	9°25'	KUGELPLATZ	FRST	PV5494	6432	49°35'	11°08'
KUGEL-B.	HILL	MA6574	5617	50°19'	8°31'	KUGELRAIN	FRST	MT3391	8214	47°46'	8°07'
KUGEL-B.	STRM	PA7178	5634	50°20'	11°24'	KUGELRAIN	AN	MA9727	6119	49°54'	8°58'
KUGEL-B.	STRM	UQ3843	6842	49°07'	12°47'	KUGELRISS	FRST	MU7002	8117	47°52'	8°36'
KUGEL-B.	HILL	OU0097	7336	48°42'	11°43'	KUGELS-B.	MT	N80996	4520	51°25'	9°08'
KUGEL-B.	HILL	N86003	5425	50°34'	9°51'	KUGELS-B.	MT	M84840	5015	50°55'	8°16'
KUGEL-B.	HILL	M89914	5319	50°41'	8°59'	KUGELS-B.	HILL	NU8953	7627	48°19'	10°12'
KUGEL-B.	HILL	NC4924	4324	51°40'	9°43'	KUGELSEE	AN	NV0428	6920	49°00'	9°03'
KUGEL-B.	HILL	NU8948	7727	48°17'	10°12'	KUGELSHOFEN	FARM	MT9573	8319	47°37'	8°56'
KUGEL-B.	MT	NC3156	4022	51°57'	9°27'	KUGELSPIEL	AN	PA6207	6333	49°42'	11°15'
KUGEL-B.	HILL	LC3932	4206	51°43'	6°40'	KUGELSPIELBERG	MT	NA9509	6227	49°44'	10°19'
KUGEL-GR.	RDGE	PU3361	7630	48°23'	10°48'	KUGELSTAUT	BLDG	QV0256	6736	49°13'	11°47'
KUGEL-M.	STRM	PV5495	6432	49°35'	11°08'	KUGELSTATT	FARM	UQ5203	7243	48°46'	12°59'
KUGEL-M.	MILL	PA6776	5634	50°19'	11°21'	KUGELSTATT	FRST	UQ4330	6943	49°00'	12°51'
KUGEL-M.	MILL	UN5285	8244	47°42'	13°02'	KUGELSTATT	FARM	UP4670	7543	48°28'	12°55'
KUGELÄCKER	AN	NV5912	7124	48°51'	9°48'	KUGELSTATT	AN	PV5790	6433	49°32'	11°10'
KUGELANGER	MDW	PA9142	5936	50°00'	11°40'	KUGELSTATT	FRST	PT8115	8038	47°57'	12°04'
KUGELAU	FRST	MU4895	7215	48°42'	8°17'	KUGELSTETTEN	AN	MT6692	8217	47°47'	8°33'
KUGELAU	POPL	PA7125	6134	49°51'	11°23'	KUGELSTETTENHAU	FRST	MT6692	8217	47°47'	8°33'
KUGELBACH	STRM	PU1592	7329	48°40'	10°34'	KUGELSTETTER	FARM	QU1962	7637	48°22'	11°58'
KUGELBACH	FARM	UN3887	8243	47°43'	12°50'	KUGELSWALZE	MILL	M80477	4711	51°14'	7°38'

NAME	DESIGNATION	GRID REF.	SHEET NO.	LAT.	LONG.	NAME	DESIGNATION	GRID REF.	SHEET NO.	LAT.	LONG.
KUGELTAL	VAL	NV9110	7127	48°50'	10°14'	KÜH-B.	HILL	UQ5949	6844	49°11'	13°04'
KUGELTALHÜTTE	BLDG	NV9309	7127	48°50'	10°16'	KÜH-B.	HILL	UQ5712	7144	48°51'	13°03'
KUGELWALD	FRST	MU6932	7817	48°08'	8°35'	KÜH-B.	STRM	UQ5542	6844	49°07'	13°01'
KUGELWÄLDER	AN	NV0728	6920	49°00'	9°06'	KÜH-B.	HILL	LA2194	5504	50°28'	6°29'
KUGELWÄLOLE	FRST	MU9942	7719	48°14'	8°59'	KÜH-B.	MT	LA2926	6105	49°52'	6°37'
KUGELWÄLZ	AN	PT3572	8430	47°35'	10°48'	KÜH-B.	STRM	PA9041	6035	49°59'	11°39'
KUGELWEIDE	AN	NU6082	7424	48°35'	9°49'	KÜH-B.	SLP	UQ6834	6945	49°03'	13°11'
KUGELWERT	FRST	NV6327	6925	49°00'	9°52'	KÜH-B.	ROGE	UQ6931	6945	49°01'	13°13'
KUGELWERT	FRST	NV6427	7025	49°00'	9°52'	KÜH-B.	MT	UQ7832	6946	49°02'	13°20'
KUGELWERT	AN	NU6866	7525	48°27'	9°55'	KÜH-B.	MT	NC9848	4128	51°52'	10°25'
KUGELWIESE	FRST	TR9473	5738	50°16'	12°07'	KÜH-B.	STRM	MC0218	4311	51°36'	7°35'
KUGELWIESENTAL	VAL	QU0180	7436	48°32'	11°43'	KÜH-B.	HILL	NB1277	4721	51°15'	9°10'
KUGL	POPL	UP3184	7442	48°35'	12°43'	KÜH-B.	STRM	M89377	4719	51°15'	8°54'
KUGL-M.	MILL	TP8040	7838	48°10'	12°02'	KÜH-B.	HILL	NF6522	1626	54°20'	10°00'
KUGLENZ	POPL	UP5574	7444	48°30'	13°02'	KÜH-B.	HILL	UP7897	7246	48°43'	13°20'
KÜGLER	FARM	UP7381	7445	48°34'	13°17'	KÜH-B.	HILL	MV2989	6414	49°33'	8°01'
KÜGLER	FARM	UP3649	7742	48°16'	12°47'	KÜH-B.	STRM	PA9141	6036	49°59'	11°40'
KÜGLER	AN	TR9433	6038	49°55'	12°04'	KÜH-B.	SLP	UQ4238	6943	49°04'	12°50'
KÜGLER	AN	MT8486	8218	47°44'	8°47'	KÜH-B.	ROGE	UQ4634	6943	49°02'	12°53'
KÜGLERALM	FARM	PUR223	7935	48°02'	11°35'	KÜH-B.	STRM	PT2166	8429	47°32'	10°37'
KÜGLERN	FARM	TP7750	7738	48°16'	11°59'	KÜH-B.	STRM	QA1128	6137	49°52'	11°56'
KÜGLERSGUT	AN	MU1381	7412	48°35'	7°49'	KÜH-B.	MT	UQ2993	6441	49°34'	12°38'
KÜGLERSMÜHLE	MILL	NU2010	8021	47°57'	9°16'	KÜH-B.	HILL	UQ6722	7045	48°56'	13°11'
KÜGLERWEG	ST	MC8137	4218	51°47'	8°43'	KÜH-B.	STRM	UQ6619	7045	48°55'	13°10'
KUGLES-B.	HILL	PV8499	6335	49°37'	11°33'	KÜH-B.	MT	PV9093	6435	49°34'	11°38'
KUGLHAUSL	FARM	TP9143	7739	48°12'	12°11'	KÜH-B.	HILL	NB5840	5024	50°54'	9°49'
KUGLHOF	FARM	UQ4057	6742	49°15'	12°48'	KÜH-B.	HILL	NE5287	1924	54°02'	9°47'
KUGLHOF	FARM	PU8677	7435	48°31'	11°31'	KÜH-B.	STRM	UR1737	6040	49°57'	12°27'
KUGLHOF	FARM	QV0253	6736	49°12'	11°46'	KÜH-B.	STRM	M08039	3218	52°42'	8°42'
KUGLHOF	FARM	UQ2964	6641	49°18'	12°39'	KÜH-B.	HILL	M08359	3118	52°53'	8°45'
KUGLHOLZ	FRST	UQ4058	6742	49°15'	12°48'	KÜH-B.	HILL	PC3463	3931	52°00'	10°57'
KUGLMOOS	POPL	TP8604	8138	47°51'	12°08'	KÜH-B.	HILL	NB2783	4622	51°18'	9°23'
KUGLMÜHL	MILL	UQ2639	6941	49°05'	12°37'	KÜH-B.	HILL	NB3265	4822	51°08'	9°28'
KUGLMÜHLE	MILL	PU7404	8134	47°52'	11°20'	KÜH-B.	STRM	UQ6510	7145	48°50'	13°10'
KUGLÖD	FARM	UP0175	7539	48°30'	12°19'	KÜH-B.	SLP	UQ7713	7145	48°51'	13°19'
KUGLSTADL	FARM	UP3434	7842	48°08'	12°46'	KÜH-B.	HILL	NC9720	4328	51°37'	10°24'
KUGLSTADT	POPL	UQ5204	7243	48°46'	12°59'	KÜH-B.	HILL	PU6701	8133	47°50'	11°14'
KUGLSTATT	POPL	TP8145	7738	48°13'	12°03'	KÜH-B.	STRM	ND3199	2722	53°14'	9°28'
KUGLTHAL	POPL	UP3022	7942	48°02'	12°43'	KÜH-B.	MT	NB1656	4921	51°03'	9°14'
KUH	AN	NV5089	6424	49°33'	9°41'	KÜH-B.	STRM	NB3456	4922	51°03'	9°29'
KUH-B.	STRM	M89179	4719	51°16'	8°52'	KÜH-B.	HILL	TR9017	6238	49°46'	12°05'
KUH-B.	HILL	MA1820	6113	49°50'	7°52'	KÜH-B.	STRM	PT5883	8332	47°41'	11°07'
KUH BERG	MT	UQ1153	6740	49°12'	12°25'	KÜH-B.	OTCH	PV6938	6933	49°04'	11°19'
KUH BERG	MT	QV0861	6737	49°16'	11°52'	KÜH-B.	MT	PC0910	4429	51°32'	10°34'
KUH BR.	BRDG	MC6625	4317	51°40'	8°31'	KÜH-B.	HILL	NC5913	4425	51°34'	9°51'
KUH BRÜCKE	BRDG	MV6997	6317	49°37'	8°34'	KÜH-B.	HILL	MV3684	6414	49°30'	8°07'
KUH GR.	CNAL	M08984	2819	53°06'	8°50'	KÜH-B.	DTCH	PC2034	4230	51°45'	10°44'
KUH WEIÖE	MOW	NO0519	3420	52°31'	9°04'	KÜH-B.	HILL	UQ2267	6641	49°20'	12°33'
KUH-B.	HILL	LA2196	5504	50°29'	6°29'	KÜH-B.	HILL	LV7278	6509	49°26'	7°14'
KUH-A.	BLDG	PT6769	8433	47°33'	11°13'	KÜH-B.	HILL	NC3905	4423	51°30'	9°34'
KUH-A.	BLDG	PT5073	8431	47°36'	11°00'	KÜH-B.	RDGE	NC3511	4423	51°33'	9°30'
KUH-B	MT	NB5761	4824	51°06'	9°49'	KÜH-BERG	MT	QA1356	5837	50°07'	11°59'
KUH-B	HILL	PC0267	3928	52°03'	10°29'	KÜH-BERG	HILL	TR9462	5838	50°10'	12°07'
KUH-B	HILL	NB5955	4925	51°03'	9°50'	KÜH-BERG	HILL	UQ6828	7045	48°59'	13°12'
KUH-B.	HILL	UQ3560	6742	49°16'	12°44'	KÜH-BERG	HILL	UQ4248	6843	49°10'	12°50'
KUH-B.	HILL	PA9100	6335	49°37'	11°39'	KÜH-BERG	MT	UP9497	7247	48°43'	13°34'
KUH-B.	MT	PV9098	6335	49°36'	11°38'	KÜH-BG.	MT	TR9019	6238	49°47'	12°05'
KUH-B.	HILL	MA1806	6213	49°42'	7°52'	KÜH-BR.	SPRG	NA7734	6026	49°57'	10°04'
KUH-B.	STRM	QU0878	7436	48°31'	11°49'	KÜH-BR.	BRDG	MO7919	3418	52°31'	8°41'
KUH-B.	HILL	QV1055	6737	49°13'	11°53'	KÜH-BR.	SPRG	PA0274	5628	50°19'	10°26'
KUH-B.	HILL	TQ8560	6738	49°15'	12°02'	KÜH-BR.	BRDG	MC5803	4516	51°29'	8°24'
KUH-B.	HILL	MD1719	3412	52°31'	7°47'	KÜH-BR.	BRDG	M88999	4519	51°26'	8°50'
KUH-B.	STRM	MD8137	3318	52°41'	8°43'	KÜH-BR.	BRDG	MD6199	2716	53°14'	8°25'
KUH-B.	HILL	PV9189	6435	49°31'	11°38'	KÜH-BR.	BRDG	TR8811	6238	49°43'	12°04'
KUH-B.	HILL	MD4967	3015	52°57'	8°14'	KÜH-BR.	SPRG	NA2015	6221	49°47'	9°17'
KUH-B.	MT	M84515	5315	50°41'	8°13'	KÜH-BR.	SPRG	NA2105	6221	49°42'	9°17'
KUH-B.	ROGE	M82110	5313	50°38'	7°53'	KÜH-BR.	BRDG	MO4375	2914	53°01'	8°09'
KUH-B.	HILL	NB7416	5326	50°41'	10°03'	KÜH-GR.	OTCH	PU9103	8135	47°51'	11°33'
KUH-B.	HILL	PA2482	5630	50°23'	10°44'	KÜH-GR.	VAL	PA7302	6334	49°39'	11°24'
KUH-B.	STRM	NA5644	5924	50°03'	9°47'	KÜH-GR.	DTCH	PT5590	8232	47°45'	11°04'
KUH-B.	STRM	MA5641	5924	50°01'	9°47'	KÜH-GR.	DTCH	PV5585	6432	49°30'	11°08'
KUH-B.	SLP	MA4970	5715	50°17'	8°17'	KÜH-GR.	DTCH	PT6564	8433	47°30'	11°11'
KUH-B.	MT	PA8062	5835	50°11'	11°31'	KÜH-GRD.	VAL	NA3435	6022	49°58'	9°28'
KUH-B.	HILL	LA5558	5807	50°09'	6°58'	KÜH-H.	FRST	TP7748	7738	48°15'	11°59'
KUH-B.	SLP	MA3457	5814	50°10'	8°05'	KÜH-H.	FRST	UQ9803	7247	48°46'	13°37'
KUH-B.	HILL	NA0563	5720	50°13'	9°04'	KÜH-H.	FRST	UQ9106	7247	48°48'	13°31'
KUH-B.	HILL	NA0561	5720	50°12'	9°04'	KÜH-H.	FRST	UQ8614	7146	48°52'	13°27'
KUH-B.	STRM	PA9043	5935	50°00'	11°39'	KÜH-H.	FRST	TQ8567	6638	49°19'	12°02'
KUH-B.	HILL	PA2175	5630	50°19'	10°42'	KÜH-K.	HILL	MA1802	6313	49°40'	7°52'
KUH-B.	HILL	PA2670	5730	50°16'	10°46'	KÜH-KLINGEN	AN	MV8789	6418	49°33'	8°49'
KUH-B.	STRM	PA9042	5935	50°00'	11°39'	KÜH-KPF.	HILL	NB8013	5326	50°40'	10°08'
KUH-B.	HILL	LA2668	5705	50°14'	6°34'	KÜH-KPF.	MT	LA9874	5611	50°19'	7°34'
KUH-B.	HILL	UQ6918	7045	48°54'	13°13'	KÜH-M.	MILL	PA7984	5635	50°23'	11°31'
KUH-B.	HILL	NC7105	4526	51°29'	10°01'	KÜH-S.	POND	PA3229	6031	49°54'	10°50'

NAME	DESIGNATION	GRID REF.	SHEET NO.	LAT.	LONG.	NAME	DESIGNATION	GRID REF.	SHEET NO.	LAT.	LONG.
KUH-5CHN	ROAD	MA9443	59 9	50°02'	8°55'	KÜHBERG	HILL	QV0074	6636	49°23'	11°46'
KUH-T	POND	PA2471	5730	50°17'	10°44'	KÜHBERG	BLDG	PA9301	6336	49°38'	11°40'
KUH-T	VAL	PA7907	6334	49°41'	11°29'	KÜHBERG	HILL	QV0245	6836	49°07'	11°46'
KUH-W	POND	TQ8377	6538	49°24'	12°01'	KÜHBERG	MT	NU7582	7426	48°35'	10°01'
KUH-W	POND	PA9901	6336	49°38'	11°46'	KÜHBERG	FRST	NU8980	7427	48°34'	10°13'
KUH-W	POND	QA0929	6137	49°53'	11°55'	KÜHBERG	SLP	UQ1163	6740	49°17'	12°24'
KUH-W	POND	TQ9571	6639	49°21'	12°11'	KÜHBERG	HILL	PV9663	6736	49°17'	11°42'
KUH-W	FRST	MV0771	6612	49°23'	7°43'	KÜHBERG	MT	QV0162	6736	49°17'	11°46'
KUHACKER	AN	MU3751	7614	48°18'	8°09'	KÜHBERG	MT	QV0261	6736	49°16'	11°47'
KUHACKER	MT	M85720	5216	50°44'	8°23'	KÜHBERG	MT	QV0054	6736	49°12'	11°45'
KUHACKER	AN	NV0451	6720	49°13'	9°03'	KÜHBERG	HILL	PJ3179	7430	48°33'	10°46'
KUHAGEN	FRST	NF6303	1825	54°10'	9°58'	KÜHBERG	SLP	PV8786	6435	49°30'	11°35'
KUHALPE	PAST	PT5167	8432	47°32'	11°01'	KÜHBERG	MT	PV9793	6436	49°33'	11°44'
KUHALPEN-B	OTCH	PT5073	8432	47°36'	11°00'	KÜHBERG	POPL	PA6366	5733	50°13'	11°17'
KUHALPEN-B	STRM	PT5369	8432	47°33'	11°02'	KÜHBERG	MT	TQ9546	6839	49°08'	12°11'
KUHALPEN-B	STRM	PT5167	8432	47°32'	11°01'	KÜHBERG	HILL	UQ0445	6839	49°08'	12°19'
KUHALPENGRAT	RDGE	PT6769	8433	47°33'	11°13'	KÜHBERG	HILL	UQ4319	7043	48°54'	12°52'
KUHANGER	FRST	UQ5734	6944	49°02'	13°02'	KÜHBERG	MT	UQ6028	7044	48°59'	13°05'
KUHANGER	AN	PA4120	6131	49°49'	10°58'	KÜHBERG	MT	UQ5928	7044	48°59'	13°04'
KUHAROT	POPL	MV5043	6815	49°08'	8°19'	KÜHBERG	HILL	UQ6126	7044	48°58'	13°06'
KUHAU	FRST	UQ7529	6945	49°00'	13°17'	KÜHBERG	MT	UQ6525	7044	48°58'	13°10'
KUH8	HILL	L80152	5003	50°59'	6°10'	KÜHBERG	FRST	UQ5324	7044	48°57'	12°59'
KUH8	STRM	MU5149	7716	48°17'	8°20'	KÜHBERG	FRST	UQ5922	7044	48°56'	13°05'
KUH8-GR	OTCH	QA1228	6137	49°52'	11°57'	KÜHBERG	MT	UQ6320	7044	48°55'	13°08'
KUHBACK	POPL	MU1954	7613	48°20'	7°55'	KÜHBERG	SLP	UQ5320	7044	48°55'	12°59'
KUHBACK	POPL	UP4079	7443	48°33'	12°50'	KÜHBERG	HILL	UQ6018	7044	48°54'	13°05'
KUHBACK	STRM	NA9332	6027	49°56'	10°18'	KÜHBERG	AN	NU6397	7225	48°43'	9°52'
KUHBACK	AN	M88111	5318	50°39'	8°44'	KÜHBERG	MOW	NU4594	7223	48°42'	9°37'
KUHBACK	POPL	UQ8706	7246	48°48'	13°28'	KÜHBERG	HILL	UP4096	7243	48°42'	12°50'
KUHBACK	STRM	UQ0850	6840	49°10'	12°22'	KÜHBERG	HILL	UQ2650	6841	49°11'	12°37'
KUHBACK	POPL	UP4079	7442	48°33'	12°50'	KÜHBERG	HILL	UQ2244	6841	49°07'	12°34'
KUHBACK	STRM	MV6712	7117	48°52'	8°33'	KÜHBERG	SLP	UQ5346	6843	49°09'	12°59'
KUHBACK	STRM	NV4855	6723	49°15'	9°40'	KÜHBERG	SLP	UQ1347	6840	49°09'	12°26'
KUHBACK	STRM	MU5882	7416	48°35'	8°26'	KÜHBERG	AN	NV6353	6725	49°14'	9°52'
KUHBACK	POPL	MU3669	7514	48°28'	8°08'	KÜHBERG	HILL	UQ3735	6942	49°03'	12°46'
KUHBACK	POPL	PU6173	7533	48°29'	11°11'	KÜHBERG	SLP	TQ9442	6939	49°06'	12°11'
KUHBACK	STRM	NA6415	6225	49°47'	9°53'	KÜHBERG	FRST	UQ5031	6943	49°01'	12°57'
KUHBACK	FARM	UP4273	7543	48°29'	12°52'	KÜHBERG	SLP	UQ5938	6944	49°05'	13°04'
KUHBACK	STRM	UP1570	7540	48°27'	12°30'	KÜHBERG	FRST	UQ5836	6944	49°04'	13°04'
KUHBACK	STRM	UP1570	7541	48°27'	12°30'	KÜHBERG	FARM	UQ3245	6842	49°08'	12°42'
KUHBACK	STRM	MU5150	7616	48°18'	8°20'	KÜHBERG	MT	UQ5644	6844	49°08'	13°02'
KUHBACK	STRM	MV9947	6819	49°10'	8°59'	KÜHBERG	HILL	UQ5840	6844	49°06'	13°03'
KUHBACK	VAL	LVO192	6403	49°33'	6°15'	KÜHBERG	AN	NU7293	7325	48°41'	9°59'
KUHBACK	POPL	UQ8706	7146	48°48'	13°28'	KÜHBERG	AN	MA3706	6214	49°42'	8°08'
KUHBACK	AN	PV1932	6929	49°02'	10°38'	KÜHBERG	HILL	PU9799	7236	48°43'	11°41'
KUHBACK	AN	MU1545	7713	48°15'	7°52'	KÜHBERG	RDGE	UQ6938	6945	49°05'	13°13'
KUHBACK	POPL	UP6359	7644	48°22'	13°09'	KÜHBERG	HILL	PU3099	7230	48°44'	10°46'
KUHBACK	POPL	NT9875	8327	47°37'	10°18'	KÜHBERG	SLP	UQ7330	6945	49°01'	13°16'
KUHBACK	OTCH	PT4783	8331	47°41'	10°58'	KÜHBERG	MT	UQ6830	6945	49°00'	13°11'
KUHBACK	STRM	MA9013	6219	49°46'	8°52'	KÜHBERG	HILL	PV9058	6735	49°15'	11°37'
KUHBACK	POPL	URO310	6239	49°43'	12°16'	KÜHBERG	HILL	PV0061	6728	49°18'	10°23'
KUHBACK	FARM	PU1952	7629	48°19'	10°36'	KÜHBERG	RDGE	VPO989	7348/49	48°39'	13°46'
KUHBACK	STRM	NV4855	6724	49°15'	9°40'	KÜHBERG	FARM	VPO486	7348/49	48°37'	13°42'
KUHBACK	STRM	NV5054	6724	49°14'	9°41'	KÜHBERG	MT	VPO486	7348/49	48°37'	13°42'
KUHBACKACKER	AN	NV5055	6724	49°15'	9°41'	KÜHBERG	HILL	UP8994	7347	48°41'	13°29'
KUHBACKCHEL	OTCH	UP4105	8143	47°53'	12°52'	KÜHBERG	HILL	UP7288	7345	48°38'	13°16'
KUHBACKER BRÜCKE	BRDG	MV5434	6916	49°03'	8°22'	KÜHBERG	MT	MU5771	7524	48°29'	9°46'
KUHBACKERHOF	FARM	MU5149	7716	48°17'	8°20'	KÜHBERG	AN	MU5151	7616	48°19'	8°20'
KUHBACKGRABEN	STRM	MU1445	7713	48°15'	7°50'	KÜHBERG	POPL	LC5819	4307	51°36'	6°57'
KUHBACKHOF	FARM	UR0507	6339	49°41'	12°18'	KÜHBERG	FARM	NF6547	1426	54°34'	10°01'
KUHBACKHOLZ	AN	NV4855	6723	49°15'	9°40'	KÜHBERG	HILL	PV6612	7133	48°50'	11°16'
KUHBACKHOLZ	AN	NV4855	6724	49°15'	9°40'	KÜHBERG	SLP	UQ4626	7043	48°58'	12°54'
KUHBACKHLE	STRM	MU3668	7514	48°28'	8°08'	KÜHBERG	MT	UQ9605	7247	48°47'	13°35'
KUHBACKITAL	VAL	NA6515	6225	49°47'	9°54'	KÜHBERG	HILL	PV8865	6635	49°18'	11°35'
KUHBACKWALD	FRST	NV0046	6820	49°10'	9°00'	KÜHBERG	MT	PV9264	6635	49°18'	11°38'
KUHBAHN	MT	MU5820	7916	48°02'	8°26'	KÜHBERG	HILL	PV8372	6635	49°22'	11°31'
KUHBAARNLOHE	AN	PV9360	6735	49°16'	11°39'	KÜHBERG	MT	PV9368	6635	49°20'	11°40'
KUHBAUCH	VAL	MU9614	8019	47°59'	8°57'	KÜHBERG	MT	PV9167	6635	49°19'	11°38'
KUHBAUCH	AN	MA7462	5717	50°13'	8°38'	KÜHBERG	HILL	PV8483	6535	49°28'	11°32'
KUHBAUER	FARM	UP3747	7742	48°15'	12°48'	KÜHBERG	HILL	PV8575	6535	49°24'	11°33'
KUHBAUERHOF	FARM	MU4215	8015	47°59'	8°13'	KÜHBERG	RDGE	NV9363	6627	49°19'	10°17'
KUHBAUM	AN	NV2885	6422	49°31'	9°23'	KÜHBERG	HILL	PV0467	6628	49°21'	10°26'
KUHBERG	AN	MU3804	8115	47°53'	8°10'	KÜHBERG	FARM	UN3599	8142	47°49'	12°48'
KUHBERG	FRST	UQ5455	6743	49°14'	12°59'	KÜHBERG	MT	PA9237	6036	49°57'	11°41'
KUHBERG	RDGE	UQ4454	6743	49°13'	12°52'	KÜHBERG	SLP	UQ4236	6943	49°03'	12°50'
KUHBERG	FRST	UQ3855	6742	49°14'	12°47'	KÜHBERG	MT	UQ5335	6943	49°03'	12°59'
KUHBERG	SLP	MU7D06	8017	47°54'	8°36'	KÜHBERG	RDGE	UQ5134	6943	49°02'	12°58'
KUHBERG	POPL	TP7946	7738	48°14'	12°01'	KÜHBERG	RDGE	UQ4734	6943	49°02'	12°55'
KUHBERG	POPL	UP8680	7446	48°34'	13°28'	KÜHBERG	MT	PT0570	8428	47°34'	10°24'
KUHBERG	MT	TP8877	7438	48°31'	12°08'	KÜHBERG	FARM	M84575	4715	51°13'	8°13'
KUHBERG	FARM	QV1238	6937	49°03'	11°54'	KÜHBERG	MT	NT9960	8527	47°29'	10°19'
KUHBERG	HILL	QV1732	6937	49°00'	11°58'	KÜHBERG	SLP	NT9850	8627	47°24'	10°18'
KUHBERG	FRST	MA9706	6219	49°42'	8°58'	KÜHBERG	FARM	QT2196	8237	47°47'	11°57'
KUHBERG	HILL	PA9700	6336	49°37'	11°44'	KÜHBERG	RDGE	PT2295	8229	47°48'	10°38'

NAME	DESIG-NATION	GRID REF.	SHEET NO.	LAT.	LONG.	NAME	DESIG-NATION	GRID REF.	SHEET NO.	LAT.	LONG.
KÜHBERG	MT	PV7394	6434	49°34'	11°23'	KUHBRUCH	MDW	PC2168	3930	52°03'	10°46'
KÜHBERG	HILL	TR8821	6138	49°48'	12°03'	KUHBRUCH	MRSH	PC3369	3931	52°03'	10°56'
KÜHBERG	MT	QA1229	6137	49°52'	11°57'	KUHBRÜCK-GR.	STRM	MV4662	6615	49°18'	8°16'
KÜHBERG	MT	QA0825	6137	49°50'	11°53'	KUHBRÜCKE	BRDG	UN3881	8343	47°40'	12°50'
KÜHBERG	MT	PA9124	6135	49°50'	11°40'	KUHBRÜCKEN	FRST	UQ2397	6341	49°36'	12°33'
KÜHBERG	MT	UQ7026	7045	48°58'	13°13'	KUHBRÜCKENLOHE	MDW	UQ2397	6341	49°36'	12°33'
KUMBERG	HILL	UQ6924	7045	48°57'	13°13'	KUHBRÜCKENSEUGE	FRST	TR8811	6238	49°43'	12°04'
KUMBERG	FRST	UQ7320	7045	48°55'	13°16'	KUHBRÜCKENSTR.	ROAD	TR8407	6338	49°41'	12°01'
KUMBERG	FRST	UQ6919	7045	48°55'	13°13'	KUHBRÜCKS-AU	STRM	NF6931	1528	54°25'	10°22'
KUMBERG	HILL	PV3292	6430	49°34'	10°50'	KUHBRÜCKSWEG	ROAD	ME2644	2313	53°38'	7°53'
KUMBERG	FARM	UP1431	7841	48°06'	12°30'	KUMBRUNN	SPRG	PV9766	6636	49°19'	11°43'
KUMBERG	FARM	LA2639	6005	49°59'	6°34'	KUMBRUNN	FRST	MV5565	6616	49°20'	8°23'
KUMBERG	HILL	UQ0387	6439	49°30'	12°17'	KUMBRUNN	AN	PU9505	8135	47°52'	11°37'
KUMBERG	FRST	MT3691	8214	47°46'	8°09'	KUMBRÜNNCHEN	WELL	LA9874	5611	50°19'	7°34'
KUMBERG	HILL	PA9416	6236	49°46'	11°41'	KUMBRUNNEN	SPRG	MU7313	8017	47°58'	8°38'
KUMBERG	AN	MA0226	6111	49°53'	7°38'	KUMBRUNNEN	FRST	PA9201	6335	49°38'	11°40'
KUMBERG	HILL	UR3032	6041	49°55'	12°38'	KUMBRUNNEN	FRST	MV5465	6616	49°20'	8°22'
KUMBERG	SLP	PC1983	3830	52°11'	10°44'	KUMBRUNNEN	FRST	MV5225	7016	48°59'	8°20'
KUMBERG	SLP	UQ6913	7145	48°51'	13°13'	KUMBRUNNEN	AN	MV6957	6717	49°16'	8°34'
KUMBERG	MT	UQ7407	7145	48°48'	13°17'	KUMBRUNNEN	FRST	NC7535	4226	51°46'	10°05'
KUMBERG	HILL	UQ7315	7145	48°52'	13°16'	KUMBRUNNENALLEE	ROAD	MV4034	6915	49°03'	8°11'
KUMBERG	FRST	MU5049	7715	48°17'	8°20'	KUMBRÜNNLE	AN	MV9907	7119	48°49'	8°59'
KUMBERG	HILL	UQ1211	7140	48°49'	12°26'	KUMBUCH GR.	DTCH	UN2187	8241	47°43'	12°37'
KUMBERG	MT	NT8672	8426	47°36'	10°08'	KUMBÜCHEL	HILL	PV9871	6636	49°22'	11°44'
KUMBERG	HILL	PU6946	7733	48°15'	11°17'	KUMBUCHEN	AN	NU0238	7720	48°12'	9°02'
KUMBERG	HILL	PT2295	8129	47°48'	10°38'	KUMBUCHEN	AN	NU4868	7523	48°28'	9°39'
KUMBERG	MT	PV9026	7035	48°57'	11°36'	KUMBUCK	AN	MT5395	8116	47°48'	8°22'
KUMBERG	MT	TQ8425	7038	48°56'	12°03'	KUMBUCK	AN	NV9406	7227	48°48'	10°17'
KUMBERG	SLP	U05817	7144	48°53'	13°04'	KUMBUCK	AN	MT4080	8315	47°40'	8°12'
KUMBERG	HILL	TQ9249	6838	49°09'	12°09'	KUMBUCK	AN	MT6589	8217	47°45'	8°32'
KUMBERG	HILL	UQ2769	6641	49°21'	12°37'	KUMBUCK	HILL	PV3478	6531	49°26'	10°51'
KUMBERG	MT	NT8187	8226	47°44'	10°05'	KUMBUCKEL	MT	TQ8436	6938	49°02'	12°02'
KUMBERG	HILL	PT3377	8330	47°38'	10°46'	KUMBUCKEL	AN	NU6994	7325	48°42'	9°56'
KUMBERG	MT	UQ1074	6640	49°23'	12°23'	KUMBUCKEL	AN	NU1846	7721	48°16'	9°14'
KUMBERG	SLP	UQ1271	6640	49°22'	12°25'	KUMBUCKEL	AN	TQ8731	7038	49°00'	12°05'
KUMBERG	MT	UQ2430	6941	49°00'	12°35'	KUMBÜGEL	HILL	UQ0777	6540	49°25'	12°20'
KUMBERG	FRST	PV6837	6933	49°04'	11°18'	KUMBÜHEL	HILL	PV7215	7134	48°52'	11°21'
KUMBERG	MT	UQ2438	6941	49°04'	12°35'	KUMBÜHL	HILL	TQ8683	6538	49°28'	12°03'
KUMBERG	HILL	UQ2136	6941	49°03'	12°33'	KUMBÜHL	ROGE	TQ6781	6538	49°27'	12°04'
KUMBERG	FRST	NV8045	6826	49°09'	10°06'	KUMBÜHL	HILL	TQ9798	6339	49°36'	12°11'
KUMBERG	MT	UQ1867	6641	49°20'	12°29'	KUMBÜHL	SLP	UR1102	6340	49°38'	12°23'
KUMBERG	FRST	UQ3266	6642	49°19'	12°41'	KUMBÜHL	HILL	UQ1461	6740	49°16'	12°26'
KUMBERG	RDGE	UQ3863	6642	49°18'	12°46'	KUMBÜHL	SLP	TQ8688	6438	49°30'	12°02'
KUMBERG	RDGE	UQ3863	6642	49°18'	12°46'	KUMBÜHL	HILL	UQ3333	6942	49°02'	12°43'
KUMBERG	MT	UQ4770	6643	49°22'	12°53'	KUMBÜHL	HILL	PV7784	6534	49°29'	11°26'
KUMBERG	AN	NU5454	7624	48°20'	9°44'	KUMBÜHL	HILL	PT6690	8233	47°44'	11°13'
KUMBERG	HILL	PV9784	6536	49°29'	11°43'	KUMBÜHL	FRST	MU2521	7913	48°02'	7°59'
KUMBERG	HILL	QV0383	6536	49°28'	11°48'	KUMBÜHL	POPL	MU4169	7515	48°28'	8°12'
KUMBERG	MT	LV9766	6611	49°20'	7°35'	KUMBÜHL	FRST	NT0290	8220	47°46'	9°02'
KUMBERG	SLP	U05556	6744	49°14'	13°01'	KUMBÜHL	HILL	QV1476	6537	49°24'	11°57'
KUMBERG	HILL	PU6025	7932	48°03'	11°09'	KUMBUNGERFELSEN	ROCK	MV1746	6813	49°10'	7°52'
KUMBERG	HILL	QU1910	8037	47°54'	11°56'	KUMBURG	AN	NU2723	7922	48°04'	9°22'
KUMBERG	HILL	PU5018	8032	48°00'	11°01'	KUMBUSCH	FRST	ND5968	3025	52°57'	9°53'
KUMBERG	HILL	NU0434	7820	48°10'	9°03'	KUMBUSCH	POPL	NC0851	4020	51°55'	9°07'
KUMBERG	FRST	UQ6932	6945	49°02'	13°13'	KUMDAMM	ST	MD8422	3418	52°33'	8°46'
KUMBERG-W.	AN	MA6835	6017	49°58'	8°33'	KUMDAMM	SQ	NE0564	2120	53°49'	9°05'
KUMBERGER	FRST	VPO585	7348/49	48°37'	13°43'	KUMDELL	VAL	NB3721	5223	50°44'	9°31'
KUMBERGL	HILL	PA7500	6334	49°38'	11°25'	KUMDELL	VAL	MV0173	6511	49°24'	7°38'
KUMBERNEL	AN	UQ0192	6439	49°33'	12°15'	KUMDOBEL	GRGE	MU2966	7514	48°27'	8°02'
KUMBETT	MT	MA5275	5615	50°19'	8°20'	KUMDORN	HILL	LA3367	5706	50°14'	6°40'
KUMBETT	FRST	MA5275	5616	50°19'	8°20'	KUMDRAFT	AN	LA0818	6204	49°47'	6°20'
KUMBETT	FRST	TQ9238	6938	49°04'	12°09'	KUMDRECKSTAL	VAL	NC9031	4227	51°43'	10°18'
KUMBETZ I	FRST	MT6270	8417	47°35'	8°30'	KUMDYK	ROAD	L81999	4504	51°25'	6°24'
KUMBG.	SLP	QV0650	6836	49°10'	11°50'	KUMDYK	ST	L81599	4504	51°25'	6°20'
KUMBITZ	MT	UV5113	7143	53°21'	12°46'	KÜHE-BERG	RDGE	PV6398	6333	49°37'	11°16'
KUMBLÄTT	FRST	LA8763	5710	50°12'	7°25'	KÜHEBUCK	HILL	PV6513	7133	48°51'	11°15'
KUMBLE I	AN	PT0350	8628	47°24'	10°22'	KÜHEBUCKEL	SLP	NA2715	6222	49°47'	9°23'
KUMBLÖSS	FARM	UP4080	7443	48°33'	12°50'	KÜHECK	SLP	QV1300	7237	48°43'	11°54'
KUMBOCK	FARM	TQ8230	7038	48°59'	12°01'	KÜHEGERTLE	POPL	PV4760	6732	49°16'	11°01'
KUMBODEN	FRST	PV6488	6433	49°31'	11°16'	KÜHEGER	MDW	NU5990	7324	48°40'	9°48'
KUMBÖDEN	AN	NV4194	6323	49°36'	9°34'	KÜHEGERTLE	AN	NU2089	7321	48°39'	9°16'
KUMBÖGE	FRST	NT8651	8526	47°24'	10°08'	KÜHEICHE	FRST	NB8940	5027	50°54'	10°16'
KUMBORN	AN	MO6162	3016	52°54'	8°25'	KÜHELLEERN	FRST	NA6445	5925	50°03'	9°53'
KUMBORN	FRST	MA4372	5615	50°18'	8°12'	KÜHEMOOS	FARM	PT2188	8229	47°44'	10°37'
KUMBORN	FRST	UQ1864	6640	49°18'	12°30'	KÜHEMOOS	AN	PT2188	8229	47°44'	10°37'
KUMBORN	AN	NC7611	4426	51°33'	10°06'	KÜHEMOOS-B.	DTCH	PT2088	8229	47°44'	10°36'
KUMBORN SCHN.	ROAD	MA8034	6018	49°57'	8°43'	KÜHEMÖSEL	MDW	QU0199	7236	48°43'	11°44'
KUMBÖRNCHESHF.	POPL	MV0484	6412	49°30'	7°40'	KÜHEN-B.	MT	LA0741	6003	49°59'	6°19'
KUMBR.	WELL	NU0999	7220	48°45'	9°07'	KÜHENGERATSGUNDALPE	AN	PT0653	8528	47°25'	10°25'
KUMBR.	SPRG	MU5565	7516	48°26'	8°23'	KÜHER WEG	ROAD	MA4428	6015	49°54'	8°13'
KUMBR.	SPRG	MU7733	7818	48°09'	8°41'	KÜHESTALLWEIHER	POND	PT2290	8229	47°45'	10°38'
KUMBRÖCKSDEICH	POPL	ME2634	2413	53°33'	7°53'	KÜHFALLTHOR WEG	ROAD	MA7632	6018	49°56'	8°40'
KUMBRUCH	MRSH	MA9852	5819	50°07'	8°56'	KÜHFELDO	FARM	L89585	4610	51°18'	7°29'
KUMBRUCH	FRST	NA0246	5920	50°04'	9°02'	KÜHFELDOERSTEIN	HILL	MB3316	5314	50°41'	8°03'

NAME	DESIGNATION	GRID REF.	SHEET NO.	LAT.	LONG.	NAME	DESIGNATION	GRID REF.	SHEET NO.	LAT.	LONG.
KÜHFELDERSTRASSE	ROAD	M83216	5314	50°41'	8°02'	KÜHHÜLL	POND	PV9545	6836	49°08'	11°40'
KÜHFELL	FRST	LV2790	6405	49°32'	6°37'	KÜHHÜLL	POND	PV9644	6836	49°07'	11°41'
KÜHFELSEN	FRST	PA8303	6335	49°39'	11°32'	KÜHHUT	MDW	TR8603	6338	49°38'	12°02'
KÜHFELSEN	ROCK	NU6087	7324	48°38'	9°49'	KÜHHUT	MDW	QV0294	6436	49°34'	11°47'
KÜHFELSEN	ROCK	NU0238	7720	48°12'	9°02'	KÜHHUT-B.	STRM	TQ8693	6438	49°33'	12°02'
KÜHFELSSTRIEGEL	HILL	PV9184	6535	49°29'	11°38'	KÜHHUTE	FRST	N82943	5022	50°56'	9°25'
KÜHFL-GR.	DTCH	PT6066	8432	47°32'	11°08'	KÜHHÜTEN-B.	MT	UQ9418	7047	48°54'	13°33'
KÜHFLECK	AN	P05924	7932	48°03'	11°08'	KÜHIRR	FRST	HA8507	6218	49°43'	8°47'
KÜHFLETH	DTCH	ME7306	2617	53°18'	8°36'	KÜHKAMP	POPL	MD3400	3614	52°21'	8°02'
KÜHFUCHT	FRST	PT6066	8432	47°32'	11°08'	KÜHKAMP	FARM	ND0951	3120	52°48'	9°08'
KÜHFUCHT-GR.	DTCH	PT6066	8432	47°32'	11°08'	KÜHKAMP	MDW	ND1560	3121	52°53'	9°13'
KÜHFUCHT-WFLL	WRFL	PT6166	8432	47°32'	11°08'	KÜHKAMP	FRST	NC3030	4222	51°43'	9°26'
KUHFOR TH	POPL	MD9210	3519	52°26'	8°53'	KÜHKARL	CLIF	PT5363	8432	47°30'	11°02'
KUHFRASEN	MDW	N82762	4822	51°06'	9°23'	KÜHKAUTE	VAL	NA0262	5720	50°13'	9°02'
KUHFURT	VAL	PC2530	4230	51°42'	10°49'	KÜHKLINGE	VAL	NV7326	7026	48°59'	10°00'
KÜHGACKER	AN	MA8410	6218	49°44'	8°47'	KÜHKKNICK	FRST	MC9110	4419	51°32'	8°52'
KÜHGARTSKATH	FARM	LC4714	4406	51°33'	6°47'	KÜHKKNIPPEN	FARM	L87142	5009	50°55'	7°10'
KÜHGASSBCH.	STRM	UQ0152	6839	49°11'	12°16'	KÜHKOPF	MT	NA6633	6025	49°57'	9°55'
KÜHGEHREN-SP.	MT	NT9043	8627	47°20'	10°11'	KÜHKOPF	MT	MA7474	5617	50°19'	8°38'
KÜHGERN	AN	PT0150	8628	47°24'	10°20'	KÜHKOPF	HILL	M88902	5419	50°34'	8°50'
KÜHGR.	DTCH	PV5584	6532	49°29'	11°08'	KÜHKOPF	HILL	PA8009	6235	49°42'	11°30'
KÜHGRABEN	VAL	MU7563	7518	48°25'	8°40'	KÜHKOPF	MT	MA2601	6313	49°39'	7°59'
KÜHGRABEN	DTCH	NU0459	7620	48°23'	9°03'	KÜHKOPF	MDW	NV3045	6822	49°09'	9°25'
KÜHGRABEN	VAL	QV0377	6536	49°25'	11°48'	KÜHKOPF	MT	PV7693	6434	49°34'	11°26'
KÜHGRIEN	MDW	MU1172	7412	48°30'	7°48'	KÜHKOPF	FRST	MT3393	8214	47°47'	8°07'
KÜHGRÜN	AN	MU1172	7512	48°30'	7°48'	KÜHKOPF	MT	LV8760	6710	49°17'	7°27'
KÜHGRUND	GRGE	PE0215	2629	53°22'	10°32'	KÜHKOPFCHEN	FRST	NA0203	6320	49°41'	9°02'
KÜHGRUND	MDW	NA0203	6320	49°41'	9°02'	KÜHKOPFERWEGSSCHLAG	AN	MA6119	6116	49°49'	8°28'
KÜHGRUNDBÄCHLE	STRM	MU3965	7515	48°26'	8°11'	KÜHKOPPE	HILL	N85269	4824	51°10'	9°44'
KÜHGSTEINET	AN	UQ1374	6640	49°23'	12°25'	KÜHKOPPEL	FRST	NE8731	2427	53°31'	10°19'
KÜHGUND-A	BLDG	NT9241	8627	47°19'	10°13'	KÜHKOPPEL	FRST	NE6666	2126	53°50'	10°00'
KÜHGUND-SPLITZ	PEAK	PT0862	8428	47°30'	10°26'	KÜHKOPPEL	FRST	NE9983	2029	53°59'	10°31'
KÜHGUNDKOPF	PEAK	PT0762	8428	47°30'	10°25'	KÜHKORN	FRST	MD4099	2714	53°14'	8°06'
KÜHGUNDRÜCKEN-	RDGE	PT0863	8428	47°31'	10°26'	KÜHKÜPPEL	HILL	NA6192	5525	50°29'	9°52'
KÜHHAGEN	MT	M83861	4914	51°06'	8°07'	KÜHL	FARM	MD0610	3511	52°26'	7°37'
KÜHHAGEN	POPL	NE5065	2124	53°50'	9°46'	KÜHL	FARM	MD0510	3511	52°26'	7°36'
KÜHHALDE	AN	MT5098	8116	47°50'	8°20'	KÜHL BACH	STRM	NU9466	7527	48°26'	10°16'
KÜHHALDE	AN	NU2097	7221	48°43'	9°16'	KÜHL-B	STRM	M80796	4511	51°24'	7°40'
KÜHHALOE	AN	NV6323	7025	48°57'	9°52'	KÜHL-B.	HILL	NE6408	2625	53°19'	9°58'
KÜHHALDE	SLP	MT6191	8216	47°46'	8°29'	KÜHL-B.	HILL	LV4764	6607	49°19'	6°54'
KÜHHALDE	FRST	MU9503	8119	47°53'	8°56'	KÜHL-B.	HILL	ND1229	3321	52°37'	9°11'
KÜHHALDE	FRST	NT8482	8326	47°41'	10°07'	KÜHL-B.	STRM	L83810	5306	50°37'	6°43'
KÜHHALDEN	AN	MT9689	8219	47°45'	8°57'	KÜHL-B.	HILL	MA1145	5912	50°03'	7°46'
KÜHHALL	FRST	N83617	5223	50°42'	9°31'	KÜHL-B.	HILL	TR8551	5938	50°04'	11°59'
KÜHHAM	POPL	UP0447	7740	48°15'	12°22'	KÜHL-B.	MT	UQ7906	7246	48°48'	11°21'
KÜHHAMM	AN	ME3519	2514	53°25'	8°01'	KÜHL-B.	MT	M84345	5015	50°57'	8°11'
KÜHHARDT	FRST	MA7076	5617	50°20'	8°35'	KÜHL-B.	MT	UQ7906	7146	48°48'	13°21'
KÜHHAUS	AN	NV4757	6723	49°16'	9°39'	KÜHL-B.	MT	NA3016	6222	49°48'	9°25'
KÜHHAUSEN	FARM	L88585	4610	51°18'	7°21'	KÜHL-BRINK	SLP	NC4340	4123	51°48'	9°37'
KÜHHECK	AN	M84412	5315	50°39'	8°13'	KÜHL-GR.	DTCH	PU9100	8135	47°49'	11°33'
KÜHHECK	FRST	MA1559	5812	50°11'	7°49'	KÜHL-T.	LAKE	N85075	4724	51°13'	9°43'
KÜHHECK	FRST	M80705	5412	50°35'	7°41'	KÜHLA	POPL	NE1938	2421	53°35'	9°17'
KÜHHEIDE	AN	UQ1776	6540	49°24'	12°29'	KÜHLACH SCHN.	ROAD	MA7834	6018	49°57'	8°41'
KÜHHELLE	MT	M83664	4814	51°07'	8°05'	KÜHLACH SCHN.	ROAD	MA8026	6118	49°53'	8°43'
KÜHHIMMEL	HILL	MA2918	6114	49°49'	8°01'	KÜHLACHE	PAST	PT0454	8528	47°26'	10°23'
KÜHHIRTS-B.	HILL	NC8813	4427	51°34'	10°16'	KÜHLACHMEN	MRSH	OU1214	8037	47°57'	11°50'
KÜHHOF	FARM	MD8292	2818	53°11'	8°44'	KÜHLÄCKER	AN	NV5539	6824	49°06'	9°45'
KÜHHOF	POPL	U05923	7044	48°57'	13°04'	KÜHLÄER WALD	FRST	NE1840	2321	53°36'	9°16'
KÜHHOF	POPL	NV3539	6822	49°06'	9°29'	KÜHLAGE	FRST	MV6316	7017	48°54'	8°30'
KÜHHOF	FARM	MU2618	7914	48°01'	8°01'	KÜHLAGE	AN	MU0120	7912	48°01'	7°40'
KÜHHÖHE	HILL	PV8595	6435	49°35'	11°34'	KÜHLAGE	FARM	MC6340	4116	51°49'	8°28'
KÜHHÖHE	MT	UQ7115	7145	48°52'	13°14'	KÜHLAGE	FARM	MC2864	3913	52°01'	7°57'
KÜHHÖHE	HILL	UQ1834	6941	49°02'	12°31'	KÜHLAGE	FRST	MU0515	8012	47°59'	7°44'
KÜHHÖHLE	GRGE	N88124	5226	50°46'	10°09'	KÜHLÄGER	FRST	LA3119	6105	49°48'	6°39'
KÜHHÖHLE	FRST	N88525	5227	50°46'	10°13'	KÜHLÄGER	POPL	MU2562	7513	48°24'	7°59'
KÜHHOLZ	FRST	U05528	7044	48°59'	13°01'	KÜHLÄGER	POPL	NC5277	3824	52°08'	9°46'
KÜHHOLZ	FRST	NV6900	7225	48°45'	9°56'	KÜHLÄGER	FRST	MU2470	7513	48°29'	7°58'
KÜHHOLZ	FARM	UP6298	7244	48°43'	13°07'	KÜHLÄGER	FRST	PC2119	4390	51°36'	10°45'
KÜHHOLZ	FRST	U03030	6942	49°00'	12°41'	KÜHLÄGER	AN	MU0547	7712	48°16'	7°43'
KÜHHOLZ	AN	NV6059	6724	49°17'	9°49'	KÜHLÄGER	AN	MU1243	7712	48°14'	7°49'
KÜHHOLZ	FRST	U05431	6944	49°01'	13°00'	KÜHLÄGER	FRST	NC4507	4423	51°31'	9°39'
KÜHHOLZ	FARM	MC1815	4412	51°35'	7°49'	KÜHLÄGER	AN	MU7237	7817	48°11'	8°37'
KÜHHOLZ	FRST	NF0269	1220	54°46'	9°02'	KÜHLÄGER-KPF.	MT	NC3719	4323	51°37'	9°32'
KÜHHOLZ	FRST	MC2919	4313	51°37'	7°58'	KÜHLÄGERKÖPFE	HILL	NC5732	4224	51°44'	9°50'
KÜHHOLZ	FRST	NF5052	1324	54°37'	9°46'	KÜHLÄGERS-GR.	STRM	ND5730	3325	52°37'	9°50'
KÜHHOLZ	FRST	MT5772	8316	47°36'	8°26'	KÜHLAICH	FRST	PU6424	7933	48°03'	11°12'
KÜHHOLZ	FARM	NF7134	1526	54°27'	10°05'	KÜHLAMP	FARM	NE8885	1928	54°00'	10°20'
KÜHHÖLZ	POPL	NF5052	1324	54°37'	9°46'	KÜHLAND	FARM	NE9097	1828	54°07'	10°23'
KÜHHÖLZBERG	POPL	NF7034	1526	54°27'	10°05'	KÜHLAU	AN	NT5780	8324	47°40'	9°46'
KÜHHORNHOF	BLDG	MA7753	5818	50°08'	8°41'	KÜHLAU	FRST	UQ1891	6440	49°33'	12°29'
KÜHHÜBEL	MT	QA0623	6137	49°49'	11°52'	KÜHLAUTEN	FRST	UR2241	6041	50°00'	12°31'
KÜHHUDE	FARM	M85763	4816	51°07'	8°23'	KÜHLBÄCH	MDW	MV7657	6718	49°16'	8°40'
KÜHHUDE	FRST	NC3436	4222	51°46'	9°29'	KÜHLBACH	POPL	L88955	4910	51°02'	7°25'
KÜHHÜGEL	FARM	UP6981	7445	48°34'	13°13'	KÜHLBÄCHERHÄMMER	MILL	L89055	4910	51°02'	7°26'

NAME	DESIGNATION	GRID REF.	SHEET NO.	LAT.	LONG.	NAME	DESIGNATION	GRID REF.	SHEET NO.	LAT.	LONG.
KÜHLBERG-GR.	DTCH	PT5674	8332	47°36'	11°05'	KÜHLENFELS	POPL	PA7412	6234	49°44'	11°25'
KÜHLBLECK	MOW	P01404	3630	52°22'	10°40'	KÜHLENFLETH	OTCH	NE4244	2323	53°39'	9°38'
KÜHLBORNER WIESEN	MOW	LV4975	6507	49°24'	6°55'	KÜHLENFLETH	STRM	NE4242	2323	53°37'	9°38'
KÜHLBROK	FARM	PE1586	1930	54°01'	10°46'	KÜHLENGRUND	AN	MT4284	8215	47°42'	8°14'
KÜHLBRÜCKE	BRDG	MV4167	6615	49°21'	8°11'	KÜHLENGRUND	VAL	NC3423	4322	51°39'	9°29'
KÜHLBRUNN	AN	MT2568	8414	47°34'	8°00'	KÜHLENHAGEN	BLDG	L89879	4711	51°15'	7°32'
KÜHLBRUNNEN	SPRG	MV5210	7116	48°50'	8°21'	KÜHLENHOF	FARM	L81577	4704	51°13'	6°21'
KÜHLBUSCH	FRST	PE1095	1930	54°05'	10°41'	KÜHLENHOF	FARM	LC3704	4505	51°28'	6°39'
KÜHLBUSCH	FARM	PE0995	1930	54°05'	10°40'	KÜHLENHOLZ	FARM	MC8770	3918	52°05'	8°49'
KÜHLCHEN	POPL	L88381	4709	51°16'	7°19'	KÜHLENHÖF	BLDG	MC7557	4017	51°58'	8°38'
KÜHLE	MRSB	MO1473	2912	53°00'	7°43'	KÜHLENKAMP	FARM	N00564	3020	52°55'	9°04'
KÜHLE	HILL	NC9519	4328	51°37'	10°22'	KÜHLENKAMP	FARM	N00141	3220	52°43'	9°01'
KÜHLE	FARM	NE3454	2223	53°44'	9°31'	KÜHLENKAMP	FARM	N00640	3220	52°43'	9°05'
KÜHLE	FARM	L86891	4608	51°21'	7°06'	KÜHLENKAMP	POPL	MC9296	3619	52°18'	8°53'
KÜHLE	FARM	NC1769	3921	52°04'	9°15'	KÜHLENKAMP	POPL	MO9844	3219	52°45'	8°58'
KÜHLE	POPL	L86165	4808	51°07'	7°01'	KÜHLENKAMP	BLDG	MB1572	4812	51°12'	7°47'
KÜHLE	POPL	L86964	4808	51°07'	7°08'	KÜHLENKEPPIG	POPL	MB0279	4711	51°15'	7°36'
KÜHLE	FARM	L85068	4807	51°09'	6°52'	KÜHLENMOOR	MRSB	N03485	2823	53°07'	9°31'
KÜHLE QU.	SPRG	PC1537	4230	51°46'	10°40'	KÜHLENMOOR	POND	L09939	3311	52°41'	7°31'
KÜHLEBRUNNEN	SQ	MU2501	8114	47°51'	8°00'	KÜHLENMOOR	MRSB	P00336	3329	52°40'	10°31'
KÜHLEBRUNNEN	DTCH	MT1992	8213	47°47'	7°55'	KÜHLENMOORS HÖGTE	SCR8	MO3449	3214	52°47'	8°01'
KÜHLECKLE	FRST	MU4656	7615	48°21'	8°16'	KÜHLENMORGEN	FARM	TR9127	6138	49°51'	12°05'
KÜHLEGER	FARM	NE9560	2228	53°47'	10°26'	KÜHLENSITZ	FARM	NF4707	1724	54°12'	9°43'
KÜHLEHEIDE	BLDG	L81678	4704	51°13'	6°22'	KÜHLENSTÜCKEN	FARM	NE4689	1924	54°03'	9°42'
KÜHLEIT-B.	STRM	UQ8301	7246	48°45'	13°25'	KÜHLENTHAL	POPL	PU3480	7430	48°33'	10°49'
KÜHLEITE	SLP	PA7001	6334	49°38'	11°21'	KÜHLENTORFMOR	PM	NE6484	1925	54°00'	9°59'
KÜHLEITE	MT	UQ3035	6942	49°03'	12°40'	KÜHLER BRUNNEN	SPRG	MV5906	7116	48°48'	8°26'
KÜHLEITE	HILL	PV4171	6631	49°22'	10°56'	KÜHLER GRUND	FRST	NA5245	5924	50°03'	9°44'
KÜHLEITEN	FRST	UP9581	7447	48°34'	13°35'	KÜHLER GRUND	GRGE	NC7517	4326	51°36'	10°05'
KÜHLEITEN	SLP	UQ2747	6841	49°09'	12°38'	KÜHLER KRUG	BLDG	MV5328	6916	49°00'	8°22'
KÜHLEITEN	FRST	UP8592	7346	48°40'	13°26'	KÜHLER TAL	VAL	K89059	4902	51°03'	6°00'
KÜHLEITEN	FARM	UN2297	8141	47°48'	12°37'	KÜHLERHOF	EST	L80760	4903	51°03'	6°14'
KÜHLEITEN GR.	DTCH	PA7558	5834	50°09'	11°27'	KÜHLERKAMP	POPL	L89291	4610	51°22'	7°27'
KÜHLEITENSCHNEID	RDEG	UN3965	8443	47°31'	12°52'	KÜHLERPLATZ	POPL	LE9331	2410	53°31'	7°23'
KÜHLEITHEN	BLDG	PA9341	6036	49°59'	11°41'	KÜHLES	FARM	MC5036	4215	51°46'	8°17'
KÜHLEMÜHLE	POPL	NC1304	4521	51°29'	9°11'	KÜHLES LOCH	FRST	NU1162	7520	48°25'	9°09'
KÜHLEN	POPL	ME5401	2715	53°15'	8°19'	KÜHLESHÜTTE	POPL	L83289	4605	51°20'	6°35'
KÜHLEN	POPL	MO4990	2815	53°09'	8°14'	KÜHLESTUH	MT	NB5389	4624	51°21'	9°46'
KÜHLEN	POPL	MO4890	2815	53°09'	8°13'	KÜHLGERD	FARM	LC7573	3909	52°06'	7°11'
KÜHLEN	MRSB	MO8824	3418	52°34'	8°49'	KÜHLGERD	POPL	QA1048	5937	50°03'	11°56'
KÜHLEN	FARM	MC3122	4314	51°39'	8°00'	KÜHLGRÜN	VAL	NA0562	5720	50°13'	9°04'
KÜHLEN	AN	MU7524	7917	48°04'	8°40'	KÜHLHOF	FARM	LC6307	4408	51°30'	7°02'
KÜHLEN	POPL	NE1355	2221	53°45'	9°12'	KÜHLHOF	FARM	MD7199	2717	53°14'	8°34'
KÜHLEN	POPL	NE1574	2021	53°55'	9°14'	KÜHLHORST	FARM	MD5918	3416	52°31'	8°24'
KÜHLEN	AN	MU7625	7918	48°05'	8°41'	KÜHLHÜSER	FARM	MC4825	4315	51°40'	8°15'
KÜHLEN	EST	NE7985	1927	54°00'	10°13'	KÜHLINGEN	POPL	MD6779	2917	53°04'	8°31'
KÜHLEN	POPL	MC9292	3719	52°17'	8°53'	KÜHLINGER SEITE	FRST	MO6679	2917	53°04'	8°29'
KÜHLEN	FARM	L87888	4609	51°20'	7°15'	KÜHLINGS-B.	HILL	LC3834	4205	51°44'	6°39'
KÜHLEN	POPL	ND1805	3621	52°24'	9°16'	KÜHLINGSEGGE	FARM	L88194	4609	51°23'	7°17'
KÜHLEN	AN	L89247	3210	52°46'	7°24'	KÜHLINGSHOF	FARM	LC3834	4205	51°44'	6°39'
KÜHLEN	POPL	L82383	4704	51°16'	6°28'	KÜHLINGSBORN	FRST	MA9326	6119	49°53'	8°54'
KÜHLEN	FARM	L82086	4704	51°18'	6°25'	KÜHLITZE	MT	PA3070	5730	50°16'	10°49'
KÜHLEN	POPL	L88339	5110	50°53'	7°20'	KÜHLKOPF	FRST	MA7612	6218	49°46'	8°40'
KÜHLEN	POPL	MC6434	4216	51°45'	8°29'	KÜHLKOPF	MT	MV2763	6614	49°19'	8°00'
KÜHLEN	FRST	NC7731	4226	51°43'	10°07'	KÜHLLOCH	VAL	NV1512	7121	48°52'	9°12'
KÜHLEN	FARM	MB1672	4812	51°12'	7°48'	KÜHLLOCH	AN	MU5542	7716	48°14'	8°23'
KÜHLEN	FARM	MB1263	4812	51°07'	7°44'	KÜHLLOCHBR.	WELL	NV1512	7121	48°52'	9°12'
KÜHLEN	POPL	MO8477	2918	53°02'	8°46'	KÜHLMANN	FARM	MD2927	3413	52°35'	7°57'
KÜHLEN VENN	MRSB	LC6753	4008	51°55'	7°04'	KÜHLMANN	FARM	MO3703	3614	52°22'	8°04'
KÜHLEN-B.	HILL	PA3582	5631	50°22'	10°54'	KÜHLMANN	FARM	LC9041	4110	51°48'	7°24'
KÜHLEN-B.	HILL	MC8323	4318	51°39'	8°45'	KÜHLMANN	FARM	MC3551	4014	51°54'	8°04'
KÜHLEN-B.	MT	MB3255	4914	51°02'	8°02'	KÜHLMANN	FARM	MD3313	3514	52°28'	8°01'
KÜHLEN-B.	MT	MB2139	5013	50°54'	7°53'	KÜHLMANN	FARM	MO7815	3518	52°29'	8°41'
KÜHLEN-B.	MT	MB6474	4716	51°13'	8°29'	KÜHLMANN	FARM	MC3995	3614	52°18'	8°07'
KÜHLEN-B.	HILL	NE1585	1921	54°01'	9°14'	KÜHLMANN	FARM	MC2568	3913	52°03'	7°55'
KÜHLEN-B.	HILL	ND5653	3125	52°49'	9°50'	KÜHLMANN	FARM	MC4570	3915	52°05'	8°12'
KÜHLEN-B.	HILL	MC9844	4119	51°51'	8°58'	KÜHLMANN	FARM	LC9054	4010	51°55'	7°24'
KÜHLEN-KPF	MT	N88647	5027	50°58'	10°13'	KÜHLMANN	FARM	LC7451	4009	51°54'	7°10'
KÜHLENBAUMER	FARM	MC0642	4111	51°49'	7°38'	KÜHLMANN	FARM	MC4750	4115	51°54'	8°14'
KÜHLENBERG	MT	MU8182	7418	48°35'	8°44'	KÜHLMANN	FARM	MC6440	4116	51°49'	8°29'
KÜHLENBERG	AN	MU1343	7712	48°14'	7°50'	KÜHLMANN	FARM	MC2367	3913	52°03'	7°53'
KÜHLENBRINK	FARM	MC4397	3614	52°19'	8°10'	KÜHLMANN	FARM	MC2163	3913	52°01'	7°51'
KÜHLENBRONN	POPL	MT0992	8212	47°46'	7°47'	KÜHLMANN	FARM	LC8771	3910	52°05'	7°21'
KÜHLENBRONNER HANG	FRST	MT0893	8212	47°47'	7°46'	KÜHLMANN	FARM	MC5950	4016	51°54'	8°24'
KÜHLENBRONNER BACH	STRM	MT0891	8212	47°46'	7°46'	KÜHLMANN-SBR.	SPRG	PA4982	5632	50°22'	11°06'
KÜHLENBROOK	FARM	NF5713	1725	54°16'	9°52'	KÜHLMOR	MRSB	ME7406	2617	53°18'	8°37'
KÜHLENBROOK	POPL	NE9391	1928	54°03'	10°25'	KÜHLMORGEN	POPL	MU3261	7614	48°24'	8°05'
KÜHLENBRUNNEN	AN	NV0417	7020	48°54'	9°03'	KÜHLO	FARM	MB0793	4612	51°23'	7°40'
KÜHLENBUSCH	FRST	L82117	5304	50°41'	6°28'	KÜHLOCH	AN	HV9062	6619	49°19'	8°52'
KÜHLEND AHL	EST	L86688	4608	51°20'	7°05'	KÜHLOCH	HOLE	NU4678	7423	48°33'	9°37'
KÜHLEND AHL	POPL	L86787	4608	51°19'	7°05'	KÜHLOCH	AN	MA9497	5419	50°31'	8°55'
KÜHLENDAMM	ROAD	MD2568	3013	52°57'	7°53'	KÜHLOCH	FRST	PA7737	6034	49°57'	11°28'
KÜHLENDIEK	FARM	PE1495	1930	54°05'	10°44'	KÜHLOCH	FRST	UQ7434	6945	49°03'	13°17'
KÜHLENFELD	FARM	PE2314	2631	53°22'	10°51'	KÜHLOCH	VAL	MU4054	7615	48°20'	8°11'

NAME	DESIGNATION	GRID REF.	SHEET NO.	LAT.	LONG.	NAME	DESIGNATION	GRID REF.	SHEET NO.	LAT.	LONG.
KÜHLOCH	POND	NU8389	7326	48°39'	10°08'	KÜHN	AN	N82336	5122	50°52'	9°20'
KÜHLOCH	FRST	MT9280	8319	47°40'	8°53'	KÜHN BERG	MT	PV0392	6428	49°34'	10°25'
KÜHLOCH	AN	NU4124	7923	48°04'	9°33'	KÜHN-B.	HILL	MV2943	6814	49°08'	8°02'
KÜHLOCH	STRM	MU2624	7914	48°04'	8°01'	KÜHNÄCKER	AN	NV7063	6625	49°19'	9°58'
KÜHLOCH	AN	MT3192	8214	47°47'	8°05'	KÜHNB.	STRM	NV1149	6820	49°12'	9°09'
KÜHLOCH	GRGE	PA7118	6234	49°47'	11°23'	KÜHNB.	STRM	NV3635	6922	49°04'	9°29'
KÜHLOCH	VAL	MU7650	7618	48°18'	8°41'	KÜHNBACH	STRM	NV3635	6923	49°04'	9°29'
KÜHLOCH	FRST	LV6663	6608	49°18'	7°10'	KÜHNBACH	AN	NV5037	6924	49°05'	9°41'
KÜHLOCH	VAL	NV7674	6526	49°25'	10°03'	KÜHNBACH	STRM	NU3595	7222	48°42'	9°29'
KÜHLOCH SCHN.	ROAD	MA9196	5419	50°31'	8°52'	KÜHNBERG	EST	N85133	5124	50°51'	9°43'
KÜHLOH	POPL	UP7776	7446	48°31'	13°20'	KÜHNBERG	STRM	NV8045	6826	49°09'	10°06'
KÜHLOH	FRST	TR9266	5738	50°13'	12°05'	KÜHNBERG	AN	MV9362	6619	49°19'	8°54'
KÜHLOH	FARM	TP9859	7639	48°21'	12°16'	KÜHNBERG	AN	NU5088	7324	48°39'	9°41'
KÜHLOH-B.	MT	QV0760	6737	49°15'	11°51'	KÜHNBERG	HILL	PV0361	6728	49°18'	10°25'
KÜHLOH-B.	STRM	U07532	6945	49°02'	13°17'	KÜHNBERG	HILL	PV4120	7031	48°55'	10°55'
KÜHLOHE	T08583	6538	49°28'	12°02'	KÜHNBUSCH	FRST	MV7208	7117	48°49'	8°37'	
KÜHLOHE	MDW	UR1323	6140	49°50'	12°24'	KÜHNDORF	POPL	PV1267	6629	49°21'	10°32'
KÜHLOHE-H.	FRST	TQ9891	6439	49°32'	12°13'	KÜHNBUHL	FRST	NT6196	8124	47°49'	9°49'
KÜHLOHEHOLZ	FRST	PV9227	7035	48°58'	11°37'	KÜHNCK	AN	MU1037	7812	48°11'	7°47'
KÜHLORT	POPL	MD0013	3511	52°27'	7°32'	KÜHNKATH	FARM	LC2916	4405	51°34'	6°32'
KÜHLRADE	POPL	PE2657	2231	53°45'	10°55'	KÜHNEL	FRST	MV2761	6614	49°18'	8°00'
KÜHLRADE	FARM	NE7697	1827	54°07'	10°10'	KÜHNELTÄLCHEN	VAL	MV2761	6614	49°18'	8°00'
KÜHLRADE	FRST	PF0711	1729	54°14'	10°38'	KÜHNEN	FARM	LC2618	4405	51°35'	6°29'
KÜHLRADE	FARM	PF0810	1729	54°14'	10°40'	KÜHNEN	POPL	NT9779	8327	47°39'	10°17'
KÜHLRÖT-B.	STRM	TQ9197	6438	49°35'	12°07'	KÜHNEN-B.	HILL	NU0505	8020	47°54'	9°04'
KÜHLS	FARM	LB7387	4609	51°19'	7°11'	KÜHNEN-B.	HILL	LA1557	5804	50°08'	6°25'
KÜHLSBRUNNEN	SPRG	LB7514	5309	50°40'	7°14'	KÜHNEN-K.	MT	MV1940	6813	49°06'	7°53'
KÜHLSCHLAG	MT	NA5273	5624	50°18'	9°44'	KÜHNENBACH	FARM	MU3513	8014	47°58'	8°08'
KÜHLSEE	POND	PE1087	1930	54°01'	10°41'	KÜHNENBACH	MDW	NU1767	7521	48°27'	9°14'
KÜHLSEGGEN	FARM	LB4726	5207	50°46'	6°50'	KÜHNENBACH	STRM	NV4809	7123	48°50'	9°39'
KÜHLSEN	FARM	MC1903	4513	51°28'	7°50'	KÜHNENBERG	MT	NU2247	7721	48°17'	9°18'
KÜHLSEN	POPL	NC0224	4320	51°40'	9°02'	KÜHNENBUCH	FRST	NU5760	7624	48°23'	9°46'
KÜHLSHOOP	FRST	ND3731	3323	52°38'	9°33'	KÜHNENHOF	FARM	LC0931	4303	51°42'	6°14'
KÜHLSMARK	FARM	LB7287	4609	51°19'	7°10'	KÜHNENKREUZ	SHR	LV5792	6408	49°34'	7°01'
KÜHLSÖD	FARM	TP8937	7839	48°09'	12°10'	KÜHNENM.	MILL	LA9720	6111	49°49'	7°34'
KÜHLSTATT	AN	NV7058	6725	49°16'	9°58'	KÜHNENWALD	FRST	LV4980	6507	49°27'	6°55'
KÜHLSTEIG	AN	NU3717	7923	48°00'	9°30'	KÜHNERSTEIN	FRST	MU4242	7715	48°14'	8°13'
KÜHLSTÜCKEN MOOR	AN	NE2337	2422	53°35'	9°21'	KÜHNERT	AN	NU5499	7224	48°44'	9°44'
KÜHLTAL	FRST	MU8112	8018	47°58'	8°45'	KÜHNESBÜHL	AN	PA3643	5931	50°01'	10°54'
KÜHLUNGSBORN /ARENDEE/	POPL	PD6762	3134	52°53'	11°29'	KÜHNEST	FRST	PV6533	6933	49°02'	11°16'
KÜHLWEBER	FRST	MU4852	7015	48°19'	8°18'	KÜHNWALD	FRST	MA3746	5914	50°04'	8°07'
KÜHLWEG	ROAD	MA3629	6014	49°55'	8°07'	KÜHNWALO	AN	N82023	5221	50°45'	9°17'
KÜHLWEG	ROAD	MA2932	6014	49°56'	8°01'	KÜHNHALDE	FRST	NU2378	7421	48°33'	9°19'
KÜHLWIESEN-B.	HILL	PD0664	3029	52°55'	10°35'	KÜHNHAM	POPL	UP7062	7545	48°24'	13°14'
KÜHMAIS-B.	DTCH	UN3396	8242	47°48'	12°46'	KÜHNHAM	FARM	UP0634	7840	48°08'	12°23'
KÜHMANN	FARM	LC8146	4109	51°51'	7°16'	KÜHNHARO	POPL	NV7855	6726	49°15'	10°04'
KÜHMANN	FARM	LC7946	4109	51°51'	7°14'	KÜHNHARO A.SCHLEGEL	POPL	NV9145	6827	49°09'	10°15'
KÜHMANN	FARM	LC8463	3909	52°00'	7°19'	KÜHNHAUS	FARM	LB5890	4607	51°21'	6°58'
KÜHMANNSMETOE	FARM	NB3564	4823	51°08'	9°30'	KÜHNHAUSEN	POPL	PU5083	7432	48°35'	11°02'
KÜHMARK	FRST	MA9271	5719	50°17'	8°53'	KÜHNHAUSEN	POPL	QV0154	6736	49°12'	11°46'
KÜHMASCH	MDW	NC5270	3924	52°05'	9°46'	KÜHNHAUSEN	FARM	PU6869	7533	48°27'	11°16'
KÜHMATTE	AN	MT3082	8314	47°41'	8°04'	KÜHNHAUSEN	POPL	PU9566	7535	48°25'	11°38'
KÜHMAUL	AN	NV5175	6524	49°25'	9°42'	KÜHNHOF	POPL	PV6489	6433	49°32'	11°16'
KÜHME	FARM	MC9284	3719	52°12'	8°53'	KÜHNHOF	POPL	PV9780	6536	49°26'	11°43'
KÜHMICHEL	FARM	NU6520	7925	48°02'	9°52'	KÜHNHÖFEN	POPL	MA1998	5413	50°32'	7°52'
KÜHMOOR	AN	ND5344	3224	52°45'	9°47'	KÜHNHÖFEN	POPL	PV7588	6434	49°31'	11°25'
KÜHMOOR	MRSH	ND5443	3224	52°44'	9°48'	KÜHNHOLT	FARM	MC8275	3818	52°07'	8°44'
KÜHMOOR	AN	MD0971	3011	52°59'	7°38'	KÜHNHOLZ	FRST	N81604	5421	50°35'	9°14'
KÜHMOOR	AN	ND4255	3123	52°51'	9°37'	KÜHNHOLZ	FRST	NV1989	6421	49°33'	9°16'
KÜHMOOR	MRSH	MD2459	3113	52°52'	7°52'	KÜHNHSEN.	POPL	UP3611	8042	47°56'	12°48'
KÜHMOOR	PM	MD2658	3113	52°52'	7°54'	KÜHNISRA IN	FRST	MT0390	8212	47°45'	7°43'
KÜHMOOR	PH	MD2354	3113	52°50'	7°52'	KÜHNLEITE	MT	PA8239	6035	49°58'	11°32'
KÜHMOOS	MDW	UU5002	7243	48°45'	12°58'	KÜHNLOCH	FRST	MV8004	7218	48°47'	8°44'
KÜHMOOS	POPL	UU4702	7243	48°45'	12°55'	KÜHNLOCH	AN	MA9449	5919	50°06'	8°55'
KÜHMOOS	MDW	QV0106	7236	48°46'	11°44'	KÜHNPLATTE	MT	QV0667	6637	49°19'	11°50'
KÜHMOOS	FRST	PV9901	7236	48°44'	11°43'	KÜHNRIED	FRST	TQ8898	6438	49°36'	12°04'
KÜHMOOS	AN	NT1381	8321	47°41'	9°10'	KÜHNRIED	POPL	UQ3264	6642	49°18'	12°41'
KÜHMOOS	FRST	MU5423	7916	48°03'	8°23'	KÜHNROTH	FRST	NA3177	5622	50°21'	9°26'
KÜHMOOS	MRSH	MT2272	8413	47°36'	7°58'	KÜHNS-B.	MT	MB4395	4515	51°24'	8°11'
KÜHMOOS	PM	PU7044	7733	48°14'	11°17'	KÜHNS-M. /HÜTTEN-M./	MILL	MA0691	5512	50°28'	7°41'
KÜHMOOS	MDW	UV4210	7143	53°19'	12°38'	KÜHNS-MÜHLE	MILL	MA2841	5914	50°01'	8°00'
KÜHMOOS	MRSH	PT4180	8331	47°39'	10°53'	KÜHNS-B.	STRM	MV5703	7216	48°47'	8°25'
KÜHMOOS-GR.	DTCH	QU1962	7637	48°22'	11°58'	KÜHNSMÜHLE	MILL	MA0589	5512	50°27'	7°40'
KÜHMOOSGR.	STRM	UU4902	7243	48°45'	12°57'	KÜHNSTEIN	ROCK	NA6793	5525	50°29'	9°56'
KÜHMOOSGR.	STRM	UU4702	7243	48°45'	12°55'	KÜHNSTEIN	HILL	N83350	4922	51°00'	9°28'
KÜHMOOSHOLZ	FRST	PT0795	8128	47°48'	10°26'	KÜHNNTAL	VAL	UR0100	6339	49°37'	12°14'
KÜHMOOSSEE	POND	PT3477	8330	47°38'	10°47'	KÜHNUTER-B.	MT	MA3555	5814	50°09'	8°05'
KÜHMOOSWÄDLE	FRST	MT2172	8413	47°36'	7°57'	KÜHNWALO	FRST	NA6366	5725	50°15'	9°53'
KÜHMOOSWALD	FRST	PT5193	8232	47°46'	11°01'	KÜHNWILER	POPL	NV3636	6922	49°04'	9°29'
KÜHMOOSWIESE	MDW	PV9902	7236	48°44'	11°43'	KÜHNWIESEN	MDW	MT4988	8215	47°45'	8°19'
KÜHMORD	FRST	NC9816	4428	51°35'	10°25'	KÜHOF	FARM	MC4498	3615	52°20'	8°11'
KÜHMÜHLE	MILL	UR1802	6340	49°39'	12°29'	KUHOF	EST	PF2317	1731	54°17'	10°53'
KÜHMÜHLEN-T	POND	NE6835	2426	53°34'	10°22'	KUHORN	FARM	MC5254	4015	51°56'	8°18'
KÜHM	POPL	UP9396	7247	48°42'	13°33'	KUHORKOPF	FRST	MU3158	7614	48°22'	8°04'

NAME	DESIGNATION	GRID REF.	SHEET NO.	LAT.	LONG.	NAME	DESIGNATION	GRID REF.	SHEET NO.	LAT.	LONG.
KUMFESCHER ACKER	AN	L82019	5305	50°42'	6°35'	KÜHRUM SCHN.	ROAD	HA8631	6018	49°56'	8°49'
KUMFETER-B.	MT	LA2519	6205	49°48'	6°34'	KÜHRUM SCHN.	ROAD	MA8529	6018	49°55'	8°47'
KUMPFAD	FRST	MA0060	5811	50°11'	7°36'	KÜHRUM-BR.	SPRG	NA1308	6221	49°43'	9°11'
KUMPFAD	FRST	N89026	5227	50°47'	10°17'	KÜHRUM-GR.	DTCH	NA1235	6021	49°58'	9°10'
KUMPFAD	AN	NVD525	7020	48°59'	9°04'	KÜHRUHE	FRST	NVD073	6520	49°25'	9°00'
KUMPFAD-SCHN.	ROAD	MA7545	5917	50°03'	8°39'	KÜHRUHE	SQ	NA4142	5923	50°02'	9°34'
KUMPFAD-SCHN.	ROAD	MA7646	5918	50°04'	8°40'	KÜHRUHE	FRST	NA0543	5920	50°02'	9°04'
KUMPFERCH	FARM	MA0227	6111	49°53'	7°38'	KÜHRUHE	FRST	MA3784	5514	50°24'	8°07'
KUMPLASTER	HILL	M89445	5019	50°57'	8°55'	KÜHRUHE	FRST	NV3298	6322	49°38'	9°26'
KUMPLADDERSTEIN	ROCK	PC1446	4129	51°51'	10°30'	KÜHRUHE	FRST	MV7974	6518	49°25'	8°43'
KUMPLATTE	FRST	NV5283	6424	49°30'	9°43'	KÜHRUHE	FRST	PA9910	6236	49°43'	11°46'
KUMPLATTEN-VORSESS-HTT.	FRST	PA7613	6234	49°45'	11°26'	KÜHRUHE	AN	MV7890	6418	49°34'	8°42'
KUMPLATTENALPE	BLDG	PT0552	8528	47°25'	10°23'	KÜHRUHE	FRST	NA2511	6222	49°45'	9°21'
KUMPLATTENWALD	BLDG	PT0351	8528	47°24'	10°22'	KÜHRUHE	AN	NA3911	6223	49°45'	9°32'
KUMPLATZ	FRST	NV0224	7020	48°58'	9°02'	KÜHRUHLACHE	AN	MA7002	6317	49°40'	8°35'
KUMPLATZ	FRST	N84781	4724	51°17'	9°40'	KÜHRUMR	AN	MV7894	6418	49°36'	8°42'
KUMPLATZ	FRST	MV2587	6413	49°32'	7°58'	KÜHRUSTELBR.	SPRG	MT6707	8117	47°49'	8°34'
KUMPLATZ	FRST	MV9936	6919	49°05'	8°59'	KUHRÜTTE	AN	MT3581	8314	47°41'	8°08'
KUMPHÖL-M.	MILL	TR9964	5839	50°12'	12°11'	KUHRÜTTE	FRST	MT2070	8413	47°35'	7°56'
KÜHR	POPL	LA9071	5710	50°17'	7°28'	KÜHS	FRST	NT0308	8120	47°50'	9°02'
KÜHR-8.	HILL	NF7223	1626	54°21'	10°07'	KÜHS	FRST	NT0397	8120	47°50'	9°02'
KÜHRAIN	FRST	MV8714	7118	48°53'	8°49'	KÜHSCHEMACHEN	FRST	PV9321	7035	48°55'	11°38'
KÜHRAIN	AN	NU4566	7523	48°27'	9°37'	KÜHSCHEMACHEN	HILL	PA9506	6336	49°40'	11°52'
KÜHRAIN	FRST	NU7736	7826	48°10'	10°02'	KÜHSCHEIBE	MT	UN4862	8543/44	47°30'	12°49'
KÜHRAIN	FRST	NA4394	5423	50°30'	9°37'	KÜHSCHEIBE	MT	UN4763	8443	47°30'	12°58'
KÜHRAIN	FRST	MU6989	7317	48°39'	8°35'	KÜHSCHEIBENTAL	VAL	PC0248	4128	51°52'	10°29'
KÜHRAIN	AN	MV9027	6019	49°00'	8°52'	KÜHSCHLAG	FRST	NV3737	6923	49°05'	9°31'
KÜHRAINBACH	STRM	MT9476	8319	47°38'	8°55'	KÜHSCHLAG	POPL	QV1532	6937	49°00'	11°55'
KÜHRANGEN	AN	TR8726	6138	49°51'	12°02'	KÜHSCHLAG	FRST	PA9705	6336	49°40'	11°44'
KÜHRANGEN	SLP	QA1327	6137	49°51'	11°58'	KÜHSCHLAG	FRST	QV1194	6437	49°34'	11°55'
KÜHRANGEN	SLP	QA1015	6237	49°45'	11°55'	KÜHSCHLAG	FRST	PAD155	5828	50°08'	10°25'
KÜHRANKEN	AN	NA7935	6026	49°58'	10°06'	KÜHSCHLAG	FARM	UQ1488	6440	49°31'	12°26'
KÜHRASEN	AN	NA8838	6027	49°59'	10°14'	KÜHSCHLAG	FRST	TR9537	6038	49°57'	12°08'
KÜHRASEN	AN	N85447	5024	50°58'	9°46'	KÜHSCHLAG	FRST	PV9753	6836	49°12'	11°42'
KÜHREISACH	AN	NV2011	7122	48°51'	9°24'	KÜHSCHLAG	FRST	TR8716	6238	49°45'	12°02'
KÜHREISSE	VAL	PT8765	8434	47°31'	11°29'	KÜHSCHLÄGE	FRST	MV6948	6817	49°11'	8°34'
KÜHREN	POPL	NF8206	1827	54°12'	10°16'	KÜHSCHLATT	MRSR	MD2868	3013	52°57'	7°56'
KÜHREN	POPL	NF8206	1727	54°12'	10°16'	KÜHSCHLENK	FRST	NC3236	4222	51°46'	9°28'
KÜHREN	POPL	PFD214	1729	54°16'	10°34'	KÜHSCHWITZ	POPL	TR8673	5738	50°16'	12°00'
KÜHREN-GRD.	VAL	PA3482	5631	50°22'	10°53'	KÜHSEE	POPL	QV1142	6837	49°06'	11°53'
KÜHRENER AUE	STRM	NF8104	1827	54°11'	10°14'	KÜHSEIGE	FRST	NV6740	6825	49°06'	9°55'
KÜHRENER MISEN	FRST	PF0313	1729	54°15'	10°35'	KÜHSEN	POPL	PE0649	2329	53°41'	10°36'
KÜHRENER TEICH	LAKE	NF8305	1827	54°11'	10°16'	KÜHSENBUSCH	FARM	PF3410	1732	54°13'	11°04'
KÜHRENERAU	STRM	NF8007	1727	54°12'	10°14'	KÜHSENER ZUSCHLAG	FRST	PE0550	2329	53°41'	10°35'
KÜHREBRNH.	FARM	MU4143	7715	48°14'	8°13'	KÜHSEIFER-B.	HILL	LA2098	5404	50°30'	6°28'
KÜHREHOF	FARM	LA9272	5710	50°17'	7°29'	KÜHSING	FRST	NA5448	5924	50°05'	9°45'
KÜHREUT	AN	VQ0303	7248	48°46'	13°41'	KÜHSING-GR.	DTCH	NA5348	5924	50°05'	9°44'
KÜHREUTE	AN	NV4521	7023	48°56'	9°37'	KÜHSRING	SPRG	PC2289	3730	52°14'	10°47'
KÜHREUTE	FRST	NV6023	7024	48°57'	9°49'	KÜHSTÄBEL	FRST	MA0220	6111	49°49'	7°38'
KÜHREUTE	AN	MT5173	8316	47°36'	8°21'	KÜHSTALL	FRST	QV0667	6637	49°19'	11°50'
KÜHREUTEN	MDW	UQ9619	7047	48°55'	13°35'	KÜHSTALL	AN	M86495	4516	51°24'	8°29'
KÜHREUTETEICH	AN	NU6995	7225	48°42'	9°56'	KÜHSTALL	AN	NV0957	6720	49°16'	9°07'
KÜHREUTH	FRST	PV6592	6433	49°33'	11°17'	KÜHSTALL	AN	MV7669	7526	48°28'	10°02'
KÜHRIED	MDW	MUD221	7912	48°02'	7°41'	KÜHSTALL	FRST	PA9441	6036	49°59'	11°43'
KÜHRIED	POPL	UQ1287	6440	49°30'	12°24'	KÜHSTÄLLE	AN	MV7246	6817	49°10'	8°37'
KÜHRIED	MDW	MA2635	6013	49°58'	7°58'	KÜHSTALLS BRINK	HILL	NC4859	4024	51°59'	9°42'
KÜHRIEDER M.	MILL	UQ1187	6440	49°30'	12°23'	KÜHSTALLSBRINK	RDGE	NC3292	3722	52°17'	9°28'
KÜHRIEGEL	AN	MV8174	6518	49°25'	8°44'	KÜHSTALLSCHACHTEN	FRST	TQ9415	7139	48°51'	12°11'
KÜHRLAUB	AN	NU4766	7523	48°27'	9°38'	KÜHSTALLSGRUND	VAL	N85496	4524	51°25'	9°47'
KÜHRNSTWEG	ROAD	PV9901	7236	48°44'	11°43'	KÜHSTALLSGRUND	VAL	NC4260	4023	51°59'	9°37'
KÜHROINT-A.	BLDG	UN4670	8443	47°34'	12°57'	KÜHSTALLSIEPEN	FRST	LC9902	4511	51°28'	7°33'
KÜHROTIS-B.	HILL	NF7818	1627	54°18'	10°12'	KÜHSTEDT	POPL	ME9715	2619	53°23'	8°58'
KÜHRSORF	POPL	NF8203	1827	54°10'	10°16'	KÜHSTEDT	FARM	ME9615	2619	53°23'	8°56'
KÜHRSTEDT	POPL	ME8636	2418	53°34'	8°47'	KÜHSTEDT	FRST	ME8621	2518	53°26'	8°47'
KÜHRSTEDTER HOLZ	FRST	ME8538	2418	53°35'	8°46'	KÜHSTEDTERMOOR	POPL	ME9711	2619	53°21'	8°58'
KÜHRÜCK	FRST	UQ9422	7047	48°56'	13°33'	KÜHSTEIG	FRST	PAT300	6334	49°38'	11°24'
KÜHRÜCKEN	RDGE	PT0356	8528	47°27'	10°22'	KÜHSTEIG	ROAD	QV1054	6737	49°12'	11°53'
KÜHRÜCKEN	RDGE	MC2110	4421	51°32'	9°18'	KÜHSTEIG	FARM	NT8792	8227	47°46'	10°10'
KÜHRUM	FRST	NA2219	6121	49°49'	9°19'	KÜHSTEIG	AN	NT8792	8226	47°46'	10°10'
KÜHRUM	MT	NA1363	5721	50°13'	9°11'	KÜHSTEIGE	ROAD	NV9113	7127	48°52'	10°14'
KÜHRUM	FRST	NA1151	5820	50°07'	9°09'	KÜHSTEIN	MT	QV0165	6636	49°18'	11°46'
KÜHRUM	FRST	MA8343	5918	50°02'	8°46'	KÜHSTEIN	POPL	UP6352	7644	48°18'	13°09'
KÜHRUM	SQ	NA4950	5824	50°06'	9°41'	KÜHSTELLE	FRST	MV7974	7418	48°31'	8°43'
KÜHRUM	FRST	NV5097	6324	49°37'	9°41'	KÜHSTELLE	AN	MV9414	7119	48°53'	8°55'
KÜHRUM	FRST	NV2295	6321	49°36'	9°18'	KÜHSTELLE	FRST	NU0740	7720	48°13'	9°05'
KÜHRUM	AN	MA6402	6317	49°40'	8°30'	KÜHSTELLE	AN	NU2483	7321	48°36'	9°20'
KÜHRUM	AN	NV4592	6423	49°35'	9°37'	KÜHSTELLE	FRST	MU5168	7516	48°28'	8°20'
KÜHRUM	AN	NA5521	6124	49°50'	9°46'	KÜHSTELLE	FRST	MT0496	8112	47°49'	7°43'
KÜHRUM	AN	NA5920	6124	49°50'	9°49'	KÜHSTELLE	AN	NA2583	7322	48°36'	9°20'
KÜHRUM	FRST	UQ3770	6642	49°22'	12°46'	KÜHSTELLE	FRST	NU1084	7320	48°36'	9°08'
KÜHRUM	FRST	NA0216	6120	49°48'	9°02'	KÜHSTELLE	FRST	MT7689	8218	47°45'	8°41'
KÜHRUM	FRST	MA9225	6119	49°53'	8°53'	KÜHSTELLE	FRST	MT7786	8218	47°44'	8°41'
KÜHRUM	FRST	NA3013	6222	49°46'	9°25'	KÜHSTELLE	FRST	MV9537	6919	49°05'	8°56'
KÜHRUM	FRST	NA4211	6223	49°45'	9°35'	KÜHSTELLE	AN	NV0635	6920	49°04'	9°05'

NAME	DESIGNATION	GRID REF.	SHEET NO.	LAT.	LONG.	NAME	DESIGNATION	GRID REF.	SHEET NO.	LAT.	LONG.
KUHSTELLEHAU	FRST	MT0771	8412	47°35'	7°46'	KUHWALD	FRST	MU9195	7219	48°42'	8°53'
KUHSTETTEN	POPL	UP4968	7543	48°27'	12°58'	KUHWALD	FRST	NV7126	7025	48°59'	9°58'
KUHSTETTEN	FARM	UP3557	7642	48°21'	12°46'	KUHWALD	FRST	NV8826	7027	48°59'	10°12'
KUHSTÖCKEN	AN	LB2943	5005	50°55'	6°34'	KUHWALD	FRST	UQ5742	6844	49°07'	13°02'
KUHSTOSS	FARM	LB7484	4609	51°18'	7°11'	KUHWALD	FRST	MU5952	7616	48°19'	8°27'
KUHSTRAUCH	FRST	NB1025	5220	50°47'	9°08'	KUHWALD	FRST	MAB484	5518	50°24'	8°47'
KUHSTRUTH	FRST	MA3552	5814	50°07'	8°05'	KUHWALD	FRST	MT0471	8412	47°35'	7°43'
KUHSTUBE	FRST	QV1087	6437	49°30'	11°54'	KUHWALD	AN	MA6618	6117	49°49'	8°32'
KÜHTAL	AN	NU9380	7427	48°34'	10°16'	KUHWALD	AN	NU9380	7427	48°34'	10°16'
KÜHTAL	VAL	UQ0733	6940	49°01'	12°22'	KUHWALD	FRST	PT5358	8532	47°27'	11°02'
KÜHTAL	VAL	PA7906	6334	49°41'	11°29'	KUHWALD	FRST	UQ4768	6643	49°21'	12°53'
KÜHTAL	VAL	NC9848	4128	51°52'	10°25'	KUHWALD	FRST	NV0131	6920	49°02'	9°01'
KÜHTAL	VAL	MT6286	8216	47°44'	8°29'	KUHWÄRDERHAFEN	PORT	NE6332	2425	53°32'	9°57'
KÜHTAL	GRGE	PC1919	4330	51°37'	10°43'	KÜHWEID	MDW	NA8535	6027	49°58'	10°11'
KÜHTAL	POPL	TO8744	6838	49°07'	12°05'	KÜHWEID	AN	NA9430	6027	49°55'	10°19'
KÜHTAL	VAL	TO8744	6838	49°07'	12°05'	KÜHWEID	AN	NU1599	7221	48°45'	9°12'
KUHTAL	GRGE	PC0214	4428	51°34'	10°28'	KÜHWEID	SCRB	NU4479	7423	48°34'	9°36'
KUHTALS-B.	HILL	PC0214	4428	51°34'	10°28'	KÜHWEID	MDW	MUB939	7719	48°12'	8°51'
KUHTANNEN	FRST	NA2708	6222	49°43'	9°22'	KÜHWEID	AN	NU0062	7520	48°25'	9°00'
KUHTATZEN	FRST	NV1537	6921	49°05'	9°13'	KÜHWEID	MDW	MU9442	7719	48°14'	8°55'
KÜHTE	POPL	MD7607	3517	52°25'	8°39'	KÜHWEID	FRST	MU9342	7719	48°14'	8°55'
KÜHTEICH	AN	NU7794	7226	48°42'	10°03'	KÜHWEID	MDW	MUB842	7719	48°14'	8°50'
KÜHTEICH	FRST	NU2671	7522	48°29'	9°21'	KÜHWEID	MDW	NV7477	6526	49°26'	10°01'
KÜHTEICH	AN	NU2171	7521	48°29'	9°17'	KÜHWEID	MDW	NV7775	6526	49°25'	10°04'
KÜHTEICH	FRST	NV9071	6627	49°23'	10°14'	KÜHWEID	SCRB	MUB628	7818	48°06'	8°49'
KÜHTEICH	FARM	NE7297	1826	54°07'	10°06'	KUHWEDEL	MDW	NV5570	6624	49°23'	9°46'
KÜHTEICH	MDW	NU2560	7622	48°24'	9°20'	KUHWEDEL	FARM	ME6323	2516	53°27'	8°26'
KÜHTEICHE	POND	NC7838	4226	51°47'	10°08'	KUHWEDEL	ROAD	LA0715	6203	49°45'	6°19'
KÜHTEICHS HOLZ	FRST	PE1548	2330	53°40'	10°44'	KUHWEDEL	AN	MT6573	8317	47°37'	8°32'
KUHTEIN-B.	HILL	MB8080	4718	51°16'	8°43'	KUHWEDEL	FARM	NE4469	2124	53°52'	9°40'
KÜHTHAL	AN	UP4152	7643	48°18'	12°52'	KUHWEDEL	ROAD	MV5852	6716	49°13'	8°25'
KUHTHOR BROK	AN	PF2416	1731	54°17'	10°54'	KUHWEDEL	FRST	MBO890	4612	51°21'	7°41'
KÜHTORHAU	FRST	NU0894	7220	48°42'	9°07'	KUHWEDEL	ROAD	LC3707	4505	51°29'	6°39'
KÜHTRÄNK	FARM	UR1307	6340	49°41'	12°25'	KUHWEDEL	ROAD	MD7580	2917	53°04'	8°38'
KÜHTRÄNK	FRST	PA4024	6131	49°51'	10°57'	KUHWEDEL	FRST	MA6610	6217	49°44'	8°32'
KÜHTRÄNK	SO	MA1905	6313	49°41'	7°53'	KUHWEDEL	AN	MV7288	6417	49°33'	8°37'
KÜHTRÄNK	FARM	UP3937	7843	48°10'	12°50'	KUHWEDEL	ROAD	MU6610	6217	49°44'	8°32'
KÜHTRÄNK	AN	MA3133	6014	49°57'	8°02'	KUHWEDEL	ROAD	MA6610	6217	49°44'	8°32'
KÜHTRÄNK	AN	MAB811	6219	49°45'	8°50'	KUHWEDEL	AN	MA6620	6117	49°50'	8°32'
KÜHTRÄNK	AN	MA9017	6119	49°48'	8°52'	KUHWEDEL	AN	NV5075	6524	49°25'	9°41'
KÜHTRÄNK-B.	MT	UR1308	6340	49°42'	12°25'	KUHWEDEL	AN	NV5074	6524	49°25'	9°41'
KÜHTRÄNK-B.	AN	MA9017	6119	49°48'	8°52'	KUHWEDEL	FRST	MA6610	6217	49°44'	8°32'
KÜHTRÄNK-GR.	STRM	PA4025	6131	49°52'	10°57'	KUHWEDEL	AN	MD5867	3016	52°57'	8°23'
KÜHTRÄNK-GR.	DTCH	PA3925	6131	49°52'	10°56'	KUHWEDEL	AN	MAB379	5618	50°22'	8°46'
KÜHTRÄNKBRUNNEN	WELL	MA7574	5617	50°19'	8°39'	KUHWEDEL	MDW	MAB379	5618	50°22'	8°46'
KÜHTRÄNKE	FRST	NV2960	6722	49°17'	9°24'	KUHWEDEL	FRST	NV7019	7025	48°55'	9°58'
KÜHTRÄNKE	MDW	NV9711	7127	48°51'	10°19'	KUHWEDEL	AN	NV5507	6216	48°49'	8°23'
KÜHTRÄNKE	POND	PV4986	6432	49°30'	11°04'	KUHWEDEL	AN	PV9907	7236	48°47'	11°43'
KÜHTRÄNKE	FRST	PV4793	6432	49°34'	11°02'	KUHWEDEL	FARM	MF6556	1326	54°39'	10°01'
KÜHTRÄNKE	POND	NB0921	5220	50°44'	9°08'	KUHWEDEL	MDW	MA6427	6017	49°54'	8°30'
KÜHTRÄNKE	AN	TQ9123	7038	48°55'	12°09'	KUHWEDEL	FRST	MA5833	6016	49°57'	8°25'
KÜHTRÄNKE	MDW	NU5428	7824	48°06'	9°44'	KUHWEDEL	MDW	MA9277	5619	50°21'	8°53'
KÜHTRÄNKE	FRST	NV2961	6622	49°18'	9°24'	KUHWEDEL	FARM	NF0403	1820	54°10'	9°04'
KÜHTRÄNKER GR.	DTCH	MA2240	5913	50°00'	7°55'	KUHWEDEL	FARM	NE3995	1823	54°06'	9°36'
KÜHTRÄNKER-KPF.	HILL	MA2140	5913	50°00'	7°54'	KUHWEDEL	AN	MA6425	6117	49°53'	8°30'
KUHRETUNG	FARM	ME8999	1819	54°08'	8°50'	KUHWEDEL	AN	MA6621	6117	49°50'	8°32'
KUHRIEB	AN	MV9408	7119	48°49'	8°55'	KUHWEDEL	AN	MA6820	6117	49°50'	8°34'
KUHRIEB	AN	NV5998	6324	49°38'	9°49'	KUHWEDEL	FARM	LB8689	4610	51°20'	7°22'
KUHRIEB	ROAD	PV4789	6432	49°32'	11°02'	KUHWEDEL	FARM	LB9688	4611	51°20'	7°31'
KUHRIEB-B.	HILL	PV9087	6435	49°30'	11°38'	KUHWEDEL	FARM	LC3038	4205	51°46'	6°32'
KUHRIEB-H.	FRST	QV0587	6437	49°30'	11°50'	KUHWEDEL	MDW	MV6332	6916	49°02'	8°29'
KUHRIEBWALD	FRST	MB8208	5318	50°37'	8°45'	KUHWEDEL	FARM	LB4974	4707	51°12'	6°50'
KUHRIEBWEG	ROAD	PV5085	6432	49°30'	11°04'	KUHWEDEL	FRST	MU0931	7812	48°07'	7°47'
KUHTRIFT	AN	MA1508	6212	49°43'	7°49'	KUHWEDEL	ROAD	MA6609	6217	49°44'	8°32'
KUHTRIFT	AN	NB2125	5221	50°47'	9°18'	KUHWEDEL	ROAD	PJ3535	7830	48°09'	10°49'
KUHTRIFT	FRST	UR0249	5939	50°04'	12°14'	KUHWEDEL	MDW	PA9700	6336	49°37'	11°44'
KUHTRIFT	ROAD	NB3698	4523	51°26'	9°31'	KUHWEDEL	POND	NA1774	5621	50°19'	9°14'
KUHTRIFT	FRST	NC4307	4423	51°31'	9°37'	KUHWEDEL	POND	QV1909	7137	48°48'	11°50'
KUHTRIFT-H.	FRST	TQ9797	6439	49°35'	12°11'	KUHWEDEL	POND	NU0139	7720	48°12'	9°01'
KUHTRIFT-M.	MILL	UQ6161	6744	49°17'	13°05'	KUHWEDEL	POND	PV4875	6532	49°25'	11°02'
KUHTRIFTHOLZ	FRST	QV1299	6337	49°36'	11°56'	KUHWEDEL	AN	LV5755	6708	49°14'	7°02'
KUHTRIFTWEG	ROAD	MV6495	6317	49°36'	8°30'	KUHWEDEL	MDW	NU0172	7420	48°30'	9°01'
KÜHTROG	GRGE	NV0361	6620	49°18'	9°02'	KUHWEDEL	MDW	TQ9232	6939	49°00'	12°09'
KÜHUNGES-OU.	WELL	MV3465	6614	49°20'	8°05'	KUHWEDEL	MT	MB7055	4917	51°03'	8°34'
KÜHUNNER	FRST	NA0487	5520	49°04'	9°04'	KUHWEDEL	FRST	QA1007	6337	49°41'	11°55'
KÜHUNNER	AN	LV9669	6611	49°22'	7°34'	KUHWEDEL	VAL	ME7362	2117	53°48'	8°35'
KÜHUNTER	FRST	MV5464	6616	49°20'	8°22'	KUHWEDEL	FRST	NU4957	3124	52°52'	9°44'
KÜHUNTER	FRST	MV4743	6815	49°08'	8°16'	KUHWEDEL	AN	MV5890	6416	49°34'	8°25'
KÜHUNTER GR.	VAL	LV9963	6611	49°19'	7°37'	KUHWEDEL	ISL	UQ3551	6842	49°11'	12°44'
KÜHUNTER-B.	HILL	LV9968	6611	49°21'	7°37'	KUHWEDEL	FARM	QT1185	8336	47°41'	11°49'
KÜHUNTER-K.	MT	LV9270	6611	49°22'	7°31'	KUHWEDEL	BLDG	QT1286	8337	47°42'	11°50'
KÜHUNTERGRUB	FRST	LA5625	6108	49°52'	7°00'	KUHWEDEL	STRM	QT1185	8336	47°41'	11°49'
KÜHUNTERHORST	MDW	MV5985	6416	49°31'	8°26'	KUHWEDEL	AN	M89607	5319	50°37'	8°56'
KÜHUT	AN	PV9988	6436	49°31'	11°45'	KUHWEDEL	FRST	NB0621	5220	50°44'	9°05'
KÜHUT	AN	TR9624	6139	49°50'	12°10'	KUHWEDEL	ROAD	MA9936	6019	49°59'	8°59'

NAME	DESIGNATION	GRID REF.	SHEET NO.	LAT.	LONG.	NAME	DESIGNATION	GRID REF.	SHEET NO.	LAT.	LONG.
KUMZIPPEN	FRST	N81315	5321	50°41'	9°11'	KULLERI-TEICH	LAKE	URO431	6139	49°54'	12°16'
KÜHZOGEL	FRST	QV1155	6737	49°13'	11°54'	KULLMANSTAL	VAL	MV1755	6713	49°14'	7°52'
KÜHZOGEL	GRGE	VPO390	7348/49	48°39'	13°41'	KÜLLSTEDT	POPL	N88981	4727	51°16'	10°17'
KÜHZÜGEL	FRST	PV6622	7033	48°56'	11°16'	KULLWIESEN	MDW	NU2287	7321	48°38'	9°18'
KUKIKSGRIND	FARM	LC3514	4405	51°33'	6°37'	KULM	HILL	UQ1577	6540	49°25'	12°27'
KÜINGDORF	POPL	MC5476	3816	52°08'	8°20'	KULM	MT	PA4774	5632	50°18'	11°04'
KÜINGDORF	POPL	MC5376	3815	52°08'	8°19'	KULM	AN	QA0476	5637	50°18'	11°52'
KUISLER	FARM	PU0304	8128	47°53'	10°23'	KULM	MT	LA7467	5709	50°14'	7°14'
KUITGEN	FARM	LB7795	4609	51°24'	7°14'	KULM	MT	PA9534	6036	49°56'	11°43'
KUKANSTAL	VAL	PC0519	4329	51°37'	10°31'	KULM	MDW	PA7523	6134	49°50'	11°26'
KUKATE	FARM	PD3373	3031	52°59'	10°59'	KULM	MT	PA7921	6134	49°49'	11°29'
KÜKELBEERHOLZ	FRST	M85473	4716	51°12'	8°20'	KULM	MT	QA1514	6237	49°44'	11°59'
KÜKELBORG	FARM	L09194	2810	53°11'	7°22'	KULM	HILL	UQ0171	6639	49°21'	12°16'
KÜKELHEIM	POPL	M84369	4815	51°10'	8°11'	KULM	HILL	TQ9771	6639	49°21'	12°12'
KÜKELS	POPL	NE8172	2127	53°53'	10°14'	KULM	MT	TQ9085	6538	49°29'	12°06'
KÜKELS	POPL	NE8173	2027	53°54'	10°14'	KULM-B.	MT	PA8153	5835	50°06'	11°32'
KÜKELUHN	POPL	PF1313	1730	54°15'	10°44'	KULM-B.	HILL	LB8574	4710	51°12'	7°21'
KÜKEN-B.	HILL	N85396	4524	51°25'	9°46'	KULM-B.	STRM	TQ9485	6538	49°29'	12°10'
KÜKEN-B.	NT	NC2944	4122	51°51'	9°25'	KULM-B.	STRM	TQ9285	6538	49°29'	12°08'
KÜKEN-B.	HILL	NC6715	4425	51°35'	9°58'	KULM-BERG	SLP	PA8152	5935	50°05'	11°32'
KÜKEN-BRUCH	FRST	NC3934	4223	51°45'	9°34'	KULM-H.	FRST	UQ0386	6539	49°30'	12°17'
KÜKENBRUCH	POPL	NC0475	3820	52°07'	9°04'	KULM-H.	FRST	PA9332	6036	49°54'	11°41'
KÜKENBRUCH	FRST	NC4506	4423	51°30'	9°39'	KULMAIN	POPL	QA0831	6137	49°54'	11°54'
KÜKENBÜBEL	FARM	NE0663	2120	53°49'	9°05'	KULMAIN	POPL	QA0931	6037	49°54'	11°55'
KÜKENBUSCH	FARM	MC8668	3918	52°04'	8°48'	KULMAINER HUT	AN	QA0732	6037	49°54'	11°53'
KÜKENBUSCHWIESEN	MDW	NO7121	3426	52°32'	10°03'	KULMANN	FARM	LC5719	4307	51°36'	6°56'
KÜKENDAHL	AN	PC3484	3831	52°11'	10°58'	KULMANS	FARM	LC1706	4504	51°28'	6°22'
KÜKENKORBSWEG	ROAD	NC9646	4128	51°51'	10°23'	KULMANS	POPL	PA7553	5834	50°06'	11°27'
KÜKENKORBSWEG	ROAD	NC9748	4128	51°52'	10°25'	KULMBACH	POPL	PA7452	5934	50°06'	11°26'
KÜKENMOOR	POPL	ND2664	3022	52°55'	9°23'	KULMBERG	HILL	QA0826	6137	49°51'	11°54'
KÜKENS DEICH	ROAD	ME5914	2616	53°22'	8°23'	KULMBERG-W.	LAKE	PA9817	6236	49°46'	11°45'
KÜKENS DEICH	ROAD	ME5714	2616	53°22'	8°21'	KULMBRACHT	MT	M86349	5016	50°59'	8°28'
KÜKENS HELLMER	ROAD	MO7087	2817	53°08'	8°33'	KULMERT	HILL	LA3424	6106	49°51'	6°41'
KÜKENSBUSCH	FRST	PD2642	3231	52°43'	10°52'	KÜLMES-BERG	SLP	NA5157	5824	50°10'	9°43'
KÜKSHORN	BLDG	ME4122	2514	53°27'	8°07'	KULMHOF	FARM	TQ9285	6538	49°29'	12°08'
KUKUK	FARM	LC1721	4304	51°37'	6°22'	KULMILZ-BÄCHL	STRM	TR8674	5738	50°17'	11°59'
KUKUK	FRST	PF1506	1830	54°11'	10°46'	KÜLMITZBERG	MT	PA5855	5833	50°08'	11°13'
KUKUK	FARM	NE9489	1928	54°02'	10°26'	KULMLEITE	SLP	PA7630	6134	49°54'	11°27'
KUKUK	FARM	L86693	4608	51°22'	7°04'	KULMLOHE	FRST	TQ8986	6538	49°29'	12°05'
KUKUKS KÜCHEN SCHN.	ROAD	MA8729	6018	49°55'	8°49'	KULMSTEIN	NT	TQ9185	6538	49°29'	12°07'
KUKUKS-B.	HILL	NE9736	2428	53°34'	10°28'	KULMWALD	FRST	URO850	5939	50°04'	12°19'
KUKUKS-B.	HILL	ND1829	3321	52°37'	9°16'	KÜLOS	POPL	NA5899	5424	50°32'	9°49'
KUKUKS-B.	MT	LA7454	5809	50°07'	7°14'	KÜLOSKÜPPEL	HILL	NA5899	5424	50°32'	9°49'
KUKUKS-B.	HILL	MC5701	4516	51°27'	8°23'	KULPIN	POPL	PE1152	2230	53°42'	10°41'
KUKUKS-B.	HILL	PE0741	2329	53°36'	10°37'	KÜLSHEIM	POPL	NA3702	6323	49°40'	9°31'
KUKUKSBERG	AN	MV7935	6918	49°04'	8°43'	KÜLSHEIM	POPL	PV0385	6428	49°30'	10°25'
KUKUKSMORN	FARM	ME2021	2513	53°26'	7°56'	KÜLSHEIMER HÖHE	AN	NV3996	6323	49°37'	9°32'
KUKUKSKATE	FARM	NE9044	2328	53°38'	10°22'	KÜLSHEIMER JUDENKLINGE	VAL	NA3804	6323	49°41'	9°32'
KUKUKSKLAY	FARM	LC2219	4404	51°36'	6°26'	KÜLTE	POPL	N80594	4520	51°24'	9°04'
KUKUKSLAY	ROCK	LA1422	6104	49°49'	6°25'	KÜLTER LEDER FABR.	HILL	N80594	4620	51°24'	9°04'
KUKUKSTAL	VAL	PC1447	4129	51°52'	10°40'	KÜLTER-M.	HILL	N80494	4620	51°24'	9°04'
KUL-B.	HILL	NF0159	1320	54°41'	9°01'	KÜLTPFADSIEPHEN	STRM	LB3199	4514	51°25'	6°34'
KÜLBACH	POPL	M80743	5012	50°56'	7°41'	KULTURKANAL	DTCH	PU7457	7634	48°20'	11°21'
KÜLBER	AN	NU1496	7221	48°43'	9°11'	KULTURSHAFEN	AN	PU9440	7835	48°11'	11°37'
KÜLBING	POPL	UP4211	8043	47°56'	12°53'	KULTUSHAFEN	PORT	LB4397	4506	51°24'	6°44'
KÜLBING	POPL	QU1716	8037	47°58'	11°55'	KÜLÜTSCH	FRST	LA3509	6206	49°43'	6°43'
KÜLBINGEN	POPL	PV2164	6630	49°19'	10°40'	KULZ	POPL	UQ1676	6540	49°24'	12°28'
KÜLBINGER FILZ	MRSR	UP4111	8043	47°56'	12°52'	KULZ	POPL	LA9240	5910	50°00'	7°29'
KULCH	MT	PA4158	5831	50°09'	10°58'	KÜLZ-B.	STRM	LA9240	5910	50°00'	7°29'
KULCH-B.	HILL	TQ9374	6638	49°23'	12°09'	KÜLZ-B.	STRM	LA9240	5911	50°00'	7°29'
KULDER	FARM	LB2490	4604	51°20'	6°28'	KÜLZ-B.	STRM	LA9338	6011	49°59'	7°31'
KULEKE	HILL	N80099	4520	51°26'	9°00'	KULZER MOOS	MRSR	UQ1574	6640	49°23'	12°27'
KÜLF	POPL	LB6673	4808	51°12'	7°05'	KÜLZER WALD	FRST	LA9341	5911	50°01'	7°31'
KÜLHEIMER M.	HILL	LB7547	5009	50°58'	7°13'	KULZER-B.	STRM	UQ1675	6540	49°24'	12°28'
KULHOVEN	FARM	LB7941	5009	50°54'	7°17'	KULZERGASS-WG.	ROAD	UQ1874	6641	49°23'	12°29'
KULIG	AN	QA0369	5737	50°14'	11°51'	KÜLZERS M.	HILL	MA0147	5911	50°04'	7°37'
KULIKEKOPF	HILL	NC0100	4520	51°27'	9°01'	KUM-M.	HILL	PC3065	3931	52°01'	10°53'
KÜLITZ	POPL	PD2559	3131	52°52'	10°52'	KUMANN	FARM	LC8247	4109	51°52'	7°17'
KULKE	FARM	MC3844	4114	51°51'	8°06'	KUMBACHHF.	FARM	MU4636	7815	48°10'	8°16'
KÜLKEN	BLDG	NF2022	1621	54°21'	9°19'	KUMBODCHEN	POPL	LA9339	6011	50°00'	7°31'
KÜLKER	FARM	MC6345	4116	51°51'	8°28'	KUMBERG	FARM	TP9077	7438	48°31'	12°10'
KÜLKER	FARM	MC6851	4017	51°54'	8°32'	KUMBERG	FARM	UP3616	8042	47°59'	12°48'
KÜLKER T.	POND	N80199	4520	51°26'	9°01'	KUMBRUCH	FARM	LB9692	4611	51°22'	7°31'
KÜLL-B.	HILL	N84461	4823	51°06'	9°38'	KÜRELSTAL-GR.	GRGE	NA0920	6120	49°50'	9°08'
KÜLL-B.	HILL	N82760	4922	51°05'	9°23'	KÜRELS-B.	HILL	LV9179	6511	49°27'	7°30'
KULLE	POPL	LB6467	4808	51°08'	7°04'	KUMHAUSEN	POPL	TP9076	7438	48°30'	12°10'
KULLEN	EST	K89129	5202	50°46'	6°02'	KUMLESBÜHL	FRST	MT2389	8213	47°45'	7°58'
KULLEN	AN	NU2094	7221	48°42'	9°16'	KUMLOSEN	POPL	PD7879	2935	53°02'	11°40'
KULLEN	POPL	L86070	4808	51°10'	7°00'	KUMMANN	FARM	LC8253	4009	51°55'	7°17'
KÜLLENBERG	POPL	L86268	4808	51°09'	7°02'	KÜMMCHEN	FRST	LA0439	6003	49°58'	6°16'
KÜLLENHAHN	POPL	L86077	4708	51°14'	7°07'	KUNMECKEN	FRST	NC3985	3723	52°13'	9°34'
KÜLLENMÜHLE	POPL	MV5906	7116	48°48'	8°26'	KÜMMEL	POPL	PA4446	5932	50°03'	11°01'
KÜLLER	FRST	MT1062	8412	47°30'	7°49'	KÜMMEL B.	MT	PC0122	4328	51°38'	10°28'
KÜLLERHÖFE	FARM	LB2979	4705	51°14'	6°33'	KÜMMEL-B.	HILL	MA1708	6213	49°43'	7°51'

NAME	DESIGNATION	GRID REF.	SHEET NO.	LAT.	LONG.	NAME	DESIGNATION	GRID REF.	SHEET NO.	LAT.	LONG.
KÜMMELE-B.	HILL	NC0801	4520	51°28'	9°07'	KUMP	FRST	M82241	5013	50°55'	7°53'
KÜMMELE-B.	DTCH	MV1898	6313	49°38'	7°52'	KUMP	FRST	LA5120	6107	49°49'	6°56'
KÜMMELE-B.	MT	MA7088	5517	50°27'	8°35'	KUMP-B.	HILL	PO0454	3129	52°49'	10°32'
KÜMMELE-GR.	HILL	NC9553	4028	51°55'	10°23'	KUMP-B.	HILL	LV5880	6508	49°27'	7°02'
KÜMMELEBACH	DTCH	MV5276	6516	49°26'	8°20'	KUMPE	FARM	MC2196	3613	52°18'	7°50'
KÜMMELEBACH	STRM	PA4246	5931	50°03'	10°59'	KUMPER	FARM	MC1692	3712	52°16'	7°46'
KÜMMELEBACH	STRM	PA4246	5931	50°03'	10°59'	KUMPER	FARM	LC6060	4007	51°58'	6°58'
KÜMMELEBACH	STRM	PA2100	6330	49°38'	10°41'	KUMPER	POPL	LC9365	3910	52°01'	7°26'
KÜMMELEBACH	STRM	PV0362	6628	49°18'	10°25'	KUMPER FELSEN	FRST	LA5220	6107	49°49'	6°56'
KÜMMELEBERG	MT	PA5062	5833	50°11'	11°14'	KUMPERE I	FARM	MO1700	3612	52°21'	7°47'
KÜMMELEBERG	HILL	PV0968	6629	49°21'	10°30'	KUMPERHE IDE	POPL	LC9615	4411	51°35'	7°30'
KÜMMELEDE ICH	DAM	MFB226	1618	54°23'	8°43'	KUMPERE I	FARM	MO1700	3612	52°21'	7°47'
KÜMMELEGRABEN	GRGE	N88583	4727	51°17'	10°13'	KUMPERHE IDE	POPL	LC9615	4411	51°35'	7°30'
KÜMMELEHALDENKLINGE	GRGE	NV5823	7024	48°57'	9°47'	KUMPERE ICH	MT	MA0053	5811	50°07'	7°36'
KÜMMELEHOF	FARM	NA6888	5525	50°26'	9°58'	KUMPE S-KPF.	HILL	N80567	4820	51°09'	9°04'
KÜMMELEHOLZ	FRST	PA9824	6136	49°50'	11°46'	KUMPF	FARM	PA9912	6236	49°44'	11°46'
KÜMMELELOTSKOPF	MT	N86081	4725	51°17'	9°52'	KUMPF	FRST	MV0561	6712	49°18'	7°41'
KÜMMELEBACH	HILL	N87262	4826	51°06'	10°02'	KUMPF-M.	MILL	TQ9980	6539	49°26'	12°14'
KÜMMELEBACH	STRM	NV4134	6923	49°03'	9°34'	KUMPF-M.	MILL	UQ2229	7937	48°04'	11°59'
KÜMMELESEE	POND	NV8052	6726	49°13'	10°06'	KUMPF-M.	MILL	UQ8205	7246	48°47'	13°23'
KÜMMELESWIESEN 5CHN.	ROAD	MA8526	6118	49°53'	8°47'	KUMPF-M.	MILL	TP8934	7839	48°07'	12°10'
KÜMMELEWALD	FRST	LV3198	6306	49°37'	6°40'	KUMPF-M.	MILL	UP0101	8140	47°50'	12°20'
KÜMMELEWIESE	MOW	PC1626	4330	51°40'	10°41'	KUMPF-M.	MILL	UP3401	8142	47°50'	12°47'
KÜMMELEWIESE	MOW	N82590	4622	51°22'	9°22'	KUMPF-M.	MILL	UP4000	8143	47°50'	12°52'
KÜMMELEWIESE	MOW	NB1936	5121	50°52'	9°16'	KUMPF-TAL	VAL	QV0769	6637	49°20'	11°51'
KÜMMELEWIESEN	MOW	MV5549	6816	49°11'	8°23'	KUMPFBERG	HILL	PA9912	6236	49°44'	11°46'
KUMMENTE ICHS WIESEN	MOW	MC3574	3814	52°07'	8°03'	KUMPFBERGHOLZ	FRST	PA9913	6236	49°44'	11°46'
KUMMENWALD	FRST	MU7731	7818	48°08'	8°41'	KUMPFEL	HILL	UP7398	7245	48°43'	13°16'
KUMMER	SLP	NA4045	5923	50°03'	9°34'	KUMPFEL	POPL	QV0033	6936	49°01'	11°44'
KUMMER	FARM	UP2339	7841	48°11'	12°37'	KUMPFEL A.	BLDG	QT2080	8337	47°38'	11°56'
KUMMER-B.	SLP	N84719	5224	50°43'	9°40'	KUMPFEL SCHARTE	GAP	QZ2081	8337	47°39'	11°56'
KUMMER-B.	MT	PC1511	4429	51°32'	10°40'	KUMPFMÜHL	MILL	UP7673	7445	48°30'	13°19'
KUMMER-BR.	SPRG	MV3075	6514	49°25'	8°02'	KUMPFMÜHL	MILL	TP8824	7938	48°02'	12°09'
KUMMERACKER	AN	NA2379	5621	50°22'	9°19'	KUMPFMÜHL	MILL	UP3275	7442	48°30'	12°44'
KÜMMERAZHOFEN	POPL	NU5104	8124	47°53'	9°41'	KUMPFMÜHL	MILL	UP4683	7443	48°35'	12°55'
KÜMMERAZHOFER FORST	FRST	NU5102	8124	47°52'	9°41'	KUMPFMÜHL	POPL	UQ3440	6942	49°05'	12°44'
KUMMERBACH	STRM	NU8004	8126	47°53'	10°04'	KUMPFMÜHL	MILL	UQ0419	7042	48°54'	12°44'
KUMMERBACH	STRM	NU8103	8126	47°52'	10°05'	KUMPFMÜHL	FARM	UP4362	7643	48°23'	12°53'
KUMMERBERG	FRST	NV4258	6723	49°16'	9°35'	KUMPFMÜHL	MILL	UQ2631	6941	49°00'	12°37'
KÜMMERDINGSEN	POPL	MC7991	3718	52°16'	8°41'	KUMPFMÜHLE	MILL	UP1058	7640	48°21'	12°26'
KUMMERECK	FARM	TP9453	7739	48°18'	12°13'	KUMPFMÜHLE	FARM	TP8977	7438	48°31'	12°08'
KUMMERFELD	POPL	NE5249	2324	53°41'	9°47'	KUMPFMÜHLE	MILL	PU9786	7436	48°36'	11°40'
KUMMERFELD /KAKERBERG/	POPL	NF1016	1720	54°17'	9°09'	KUMPFMÜHLE	MILL	TQ9324	7039	48°56'	12°10'
KUMMERHOF	FARM	NV2297	6321	49°37'	9°18'	KUMPFMÜHLE	MILL	PU6146	7733	48°15'	11°10'
KÜMMERHOLZ	FRST	NA7510	6226	49°44'	10°02'	KUMPFMÜHLE	MILL	TP9654	7639	48°18'	12°15'
KÜMMERHOLZ	FARM	NF6149	1425	54°35'	9°56'	KUMPFMÜHLE	FARM	UP1661	7641	48°22'	12°31'
KÜMMERHOLZ	FRST	PA1020	6129	49°49'	10°32'	KUMPFMÜHLE	MOW	MA8380	5618	50°22'	8°46'
KUMMERHUSEN	FARM	ME1749	2312	53°41'	7°44'	KUMPFMÜHLE	FARM	MC0819	4912	51°37'	7°40'
KUMMERKAMP	FARM	MO5092	2815	53°10'	8°15'	KUMPFMÜHLE	FARM	LC9366	3910	52°02'	7°26'
KUMMERKUHLE	POPL	MC9581	3819	52°11'	8°56'	KUMPFMÜHLE	AN	LA4073	5706	50°17'	6°45'
KÜMMERN	POPL	LA1901	6304	49°38'	6°29'	KUMPFMÜHLE	POPL	L87055	4908	51°02'	7°09'
KÜMMERN IS	SQ	UQ4554	6743	49°13'	12°52'	KUMPFMÜHLE	FARM	LC2439	4204	51°46'	6°27'
KÜMMERS-B.	HILL	MA4394	5515	50°30'	8°12'	KUMPFMÜHLE	POPL	UQ9003	7247	48°46'	13°30'
KÜMMERS-B.	HILL	NF6303	1825	54°10'	9°58'	KUMPFMÜHLE	POPL	MT1791	8213	47°46'	7°53'
KÜMMERS-KLINGE	VAL	NV2297	6321	49°37'	9°18'	KUMPFMÜHLE	MILL	MT1690	8213	47°45'	7°53'
KÜMMERS-WALD	FRST	NV2297	6321	49°37'	9°18'	KUMPFMÜHLE	FRST	MU1412	8013	47°57'	7°51'
KÜMMERSBERG	HILL	PV2908	7130	48°49'	10°46'	KUMPFMÜHLE	DTCH	MT1790	8213	47°45'	7°53'
KÜMMERSBRUCK	POPL	QV0978	6537	49°25'	11°53'	KUMPFMÜHLE	AN	MV7924	7018	48°58'	8°43'
KÜMMERSBUCH	POPL	QV0389	6436	49°31'	11°49'	KUMPFMÜHLE	AN	LA5022	6107	49°50'	6°55'
KÜMMERSBUHL	HILL	PA2536	6030	49°58'	10°44'	KUMPFMÜHLE	POPL	MT7880	8318	47°40'	8°43'
KÜMMERSDORF	POPL	UQ5252	6743	49°12'	12°58'	KUMPFMÜHLE	MRSH	MD2776	2013	53°02'	7°55'
KÜMMERSMÜHLE	POPL	UQ3174	6642	49°24'	12°40'	KUMPFMÜHLE	HILL	MD2776	2013	53°02'	7°55'
KÜMMERSREUTH	POPL	PA5045	5932	50°02'	11°06'	KUMPFMÜHLE	STRM	MV8387	6418	49°32'	8°46'
KUMMERTEICH	FARM	NF6242	1425	54°31'	9°58'	KUMPFMÜHLE	FARM	LC1525	4304	51°39'	6°20'
KUMMERTHAL	POPL	PV9589	6436	49°31'	11°42'	KUMPFMÜHLE	MT	LA6653	5808	50°07'	7°08'
KUMMERTHAL	HILL	PV9048	6835	49°09'	11°37'	KUMPFMÜHLE	POPL	M81419	5212	50°43'	7°47'
KUMMERTSLIEDE	MT	N84606	5323	50°36'	9°39'	KUMPFMÜHLE	FARM	UP1742	7741	48°12'	12°32'
KÜMMERTSWEILER	POPL	NT4771	8423	47°35'	9°37'	KUMPFMÜHLE	HILL	ME3607	2614	53°18'	8°02'
KUMMERWIE	FARM	MC4017	4314	51°36'	8°08'	KUMPFMÜHLE	POPL	PU4793	7332	48°40'	11°00'
KÜMMERSREUTE	AN	NU5736	7824	48°10'	9°46'	KUMPFMÜHLE	MILL	UQ1673	6640	49°23'	12°28'
KÜMMICHGRABEN	DTCH	NU9073	7427	48°30'	10°13'	KUMPFMÜHLE	POPL	M81340	5012	50°54'	7°46'
KÜMMISBRUNN	AN	NV9602	7227	48°46'	10°19'	KUMPFMÜHLE	HILL	NC0025	4320	51°40'	9°00'
KÜMMELER TÄL	DTCH	MT1788	8213	47°44'	7°53'	KUMPFMÜHLE	POPL	NU7711	8026	47°57'	10°02'
KÜMMELERDELL	VAL	MA1808	6213	49°43'	7°52'	KUMPFMÜHLE	STRM	NU7711	8026	47°57'	10°02'
KÜMMELERHOF	VAL	MA0605	6312	49°41'	7°42'	KUMPFMÜHLE	FARM	UP0821	7940	48°01'	12°25'
KÜMMELINGSHAU	FARM	LA3400	6306	49°38'	6°42'	KUMPFMÜHLE	FARM	NU8016	8027	47°59'	10°11'
KUMP	FRST	MV8310	7118	48°51'	8°46'	KUMPFMÜHLE	FRST	UQ3275	6542	49°24'	12°41'
KUMP	AN	LA7640	5909	50°00'	7°16'	KUMPFMÜHLE	STRM	ME7305	2717	53°18'	8°36'
KUMP	HILL	MA1471	5712	50°17'	7°47'	KUMPFMÜHLE	FARM	NT7159	8525	47°29'	9°56'
KUMP	FRST	M89396	4519	51°25'	8°54'	KUMPFMÜHLE	MOW	MV5640	6816	49°07'	8°24'
KUMP	POPL	LC9614	4411	51°34'	7°30'	KUMPFMÜHLE	TWR	L85746	5007	50°57'	6°58'
KUMP	POPL	L86658	4908	51°03'	7°05'	KUMPFMÜHLE	FRST	NA7745	5926	50°03'	10°05'
KUMP	BLDG	L87261	4909	51°05'	7°10'	KUMPFMÜHLE	MOW	PV6487	6433	49°31'	11°16'
KUMP	POPL	MC2016	4413	51°35'	7°51'	KUMPFMÜHLE	HILL	PV6488	6433	49°31'	11°16'
						KUMPFMÜHLE	FRST	NU8789	7327	48°39'	10°11'
						KUMPFMÜHLE	BLDG	PA4029	6031	49°54'	10°57'

NAME	DESIGNATION	GRID REF.	SHEET NO.	LAT.	LONG.	NAME	DESIGNATION	GRID REF.	SHEET NO.	LAT.	LONG.
KÜNISCHES GEBIRGE	MTS	UQ6550	6844	49°11'	13°09'	KUNSTWERKERHÜTTE	MILL	LC6400	4508	51°26'	7°02'
KUNISKOFFEN	POPL	UQ3436	6942	49°03'	12°44'	KUNTAU-GR.	STRM	TQ8964	6738	49°17'	12°06'
KUNKEL-B.	DTCH	PC1632	4230	51°44'	10°41'	KUNTEN	AN	MT4468	8415	47°34'	8°16'
KUNKELBORN	POPL	LA2323	6105	49°50'	6°32'	KUNTER	FARM	MD7708	3518	52°25'	8°40'
KÜNKELESBÜHL	AN	MU7354	7617	48°20'	8°38'	KUNTERWEGKIRCHE	CHCH	UN4175	8343	47°36'	12°53'
KUNKELSBÜHL	MT	PA2535	6030	49°57'	10°44'	KÜNTROP	POPL	MB1782	4712	51°17'	7°49'
KUNKEMÜHLE	MILL	LQ9007	3510	52°24'	7°23'	KÜNTROPER B.	MT	MB1584	4612	51°18'	7°47'
KUNKHEIDE	FRST	MQ2424	3413	52°34'	7°53'	KUNTSOORF	POPL	TO8656	6738	49°13'	12°04'
KUNKLERWALD	FRST	MU2420	7913	48°02'	7°59'	KÜNU	FARM	LC9871	3911	52°05'	7°31'
KUNKS-KOPF	MT	LA7789	5509	50°26'	7°16'	KUNÜTZ-B.	STRM	PA9629	6136	49°53'	11°44'
KÜNN-B.	HILL	MV3340	6814	49°06'	8°05'	KUNZ	FARM	PT4490	8231	47°45'	10°55'
KÜNNE	FARM	MC3070	3913	52°05'	7°59'	KUNZ-B.	STRM	NA1820	6121	49°50'	9°15'
KÜNNE	FARM	MC2969	3913	52°04'	7°58'	KUNZ-B.	STRM	MA1080	5612	50°22'	7°44'
KÜNNE	FARM	MC2445	4113	51°51'	7°54'	KUNZBACH	FARM	PUO328	7828	48°06'	10°23'
KÜNNECKENGRUNO	VAL	NC3656	4023	51°57'	9°31'	KUNZBACH	STRM	NV5157	6724	49°16'	9°42'
KÜNNEKENKRF.	MT	PC0143	4128	51°50'	10°28'	KUNZBACHER B.	HILL	NA1080	5612	50°22'	7°44'
KÜNNEMANN	FARM	MC4262	3914	52°00'	8°10'	KUNZBACHER KPF.	HILL	MA1179	5612	50°21'	7°45'
KÜNNEMIER	FARM	MC2089	3712	52°15'	7°50'	KUNZBACHGRUNO	VAL	NA1723	6121	49°51'	9°14'
KUNNEBACH	AN	MU2742	7714	48°14'	8°01'	KUNZE-B.	STRM	NB0053	4920	51°02'	9°00'
KUNNEHOF	FARM	LC2221	4304	51°37'	6°26'	KUNZEBORN SCHN.	ROAD	MA8242	5918	50°02'	8°45'
KÜNNEPETER	FARM	MC5946	4116	51°52'	8°24'	KUNZIERB.	STRM	UQ1248	6840	49°09'	12°25'
KÜNNING	FARM	LB1791	4608	51°21'	7°09'	KUNZEKNOCK	HILL	PA6914	6234	49°45'	11°21'
KUNOCHWALD	FRST	LA3947	5906	50°03'	6°45'	KUNZEL	AN	NU2500	8122	47°51'	9°20'
KUNOWALD	FRST	LA4247	5906	50°03'	6°47'	KUNZELHOLZ	FRST	PV9661	6736	49°16'	11°42'
KUNRADSBÜCKEL	FRST	NAO914	6220	49°47'	9°07'	KUNZELHOLZ	FRST	NB1700	5421	50°33'	9°14'
KUNRADSLUST	SQ	NAO913	6220	49°46'	9°07'	KUNZELL	POPL	NA5099	5424	50°32'	9°43'
KUNRAU	POPL	P03626	3432	52°34'	11°01'	KUNZELS M.	MILL	NA0210	6220	49°44'	9°02'
KUNRAUER DRÖMLING	AN	R03624	3432	52°33'	11°01'	KUNZELSAU	POPL	NU5058	6724	49°16'	9°41'
KUNRAUER VORFLUTSGR.	CNAL	P03722	3432	52°32'	11°01'	KUNZEN	AN	MU8877	7419	48°33'	8°50'
KÜNREBEN	AN	MUO216	8012	47°59'	7°41'	KUNZEN	AN	MV9801	7219	48°46'	8°58'
KÜNREUTH	POPL	PA8067	5735	50°14'	11°31'	KUNZEN	AN	NVD827	7020	49°00'	9°07'
KÜNREUTH-B.	MT	URO549	5939	50°04'	12°16'	KUNZEN	FARM	UP1364	7540	48°24'	12°28'
KÜNREUTHER B.	HILL	PA8068	5735	50°14'	11°31'	KUNZEN-B.	STRM	PC1422	4329	51°38'	10°39'
KÜNSBACH	POPL	NV5156	6724	49°15'	9°42'	KUNZEN-M.	MILL	NA5674	5624	50°19'	9°47'
KÜNSBÄCHLE	STRM	MU4064	7515	48°26'	8°11'	KUNZENAU	FRST	NB4565	4823	51°08'	9°38'
KUNSCHE	POPL	PO4874	3033	53°00'	11°13'	KUNZENBACH	STRM	MV4521	7015	48°56'	8°15'
KÜNSCHER LANDWEHR	FRST	PD4972	3033	52°59'	11°13'	KUNZENBACH	POPL	MV7987	6418	49°32'	8°43'
KÜNSEBECK	POPL	MC5765	3916	52°02'	8°22'	KUNZENBERG	AN	MV7989	6418	49°33'	8°43'
KÜNSEBECKER HEIDE	AN	MC5666	3916	52°03'	8°22'	KUNZENBODEN	AN	MT4782	8315	47°41'	8°17'
KÜNSEBECKER HEIDE	FARM	MC5665	3916	52°02'	8°22'	KUNZENBRÜHL	MDW	NU3483	7422	48°36'	9°28'
KÜNSEMÖLLER	FARM	MC5765	3916	52°02'	8°22'	KUNZENBÜHL	AN	NU0115	8020	47°59'	9°01'
KUNST MÜHLE	MILL	MU1424	7913	48°04'	7°51'	KUNZENBÜHL	AN	NU3695	7222	48°42'	9°29'
KUNST-B.	MT	PC2338	4230	51°47'	10°47'	KUNZENGRUND	AN	MV8088	6418	49°33'	8°43'
KUNST-B.	HILL	PC0039	4228	51°48'	10°27'	KUNZENHÄUSLE	BLDG	MU3002	8114	47°52'	8°04'
KUNST-GR.	DTCH	NC9142	4127	51°49'	10°19'	KUNZENHOF	FRST	MU2260	7613	48°23'	7°57'
KUNST-KRF.	HILL	NB6248	5025	50°59'	9°53'	KUNZENHOHN	POPL	LB8222	5209	50°44'	7°20'
KUNST-M.	MILL	NU8916	8027	47°59'	10°11'	KUNZENHOHN	POPL	LB8222	5210	50°44'	7°20'
KUNST-M.	MILL	NA7783	5626	50°24'	10°05'	KUNZENKREUZ	SHR	LV9477	6511	49°26'	7°32'
KUNST-M.	MILL	MAT294	5417	50°30'	8°37'	KUNZENLOCH	VAL	NC9236	4228	51°46'	10°20'
KUNST-M.	MILL	NB4581	4723	51°17'	9°38'	KUNZENLOHE	FRST	TR8534	6038	49°55'	12°00'
KUNST-M.	MILL	PV4287	6431	49°31'	10°58'	KUNZENLOHE	POPL	TR8434	6038	49°55'	11°59'
KUNST-M.	MILL	NB3758	4923	51°04'	9°32'	KUNZENMOOS	FRST	MU3001	8114	47°51'	8°04'
KUNST-SCHT.	MINE	LB0631	5103	50°48'	6°15'	KUNZENMÜHLE	MILL	LV4467	6607	49°20'	6°51'
KUNST-WITTGENSTEIN	POPL	MB5742	5016	50°56'	8°23'	KUNZENSTEIN	FRST	UQ1089	6440	49°31'	12°22'
KUNSTBACH	FRST	MAT578	5617	50°21'	8°39'	KUNZENTAL	VAL	MU6214	8016	47°59'	8°29'
KUNSTBERG	FRST	NT0694	8120	47°48'	9°05'	KUNZENTAL	VAL	PCO725	4329	51°40'	10°33'
KUNSTBROOK	FARM	NF8324	1627	54°21'	10°17'	KUNZENTAL	VAL	MV1854	6713	49°14'	7°52'
KUNSTEINSWEG	ROAD	NC9747	4128	51°52'	10°25'	KUNZENWALD	FRST	NV5512	7124	48°51'	9°45'
KUNSTER METALLHÜTTE	MINE	MB2727	5213	50°47'	7°58'	KUNZENWEILER	AN	NV7274	6526	49°25'	9°59'
KUNSTERHOF /LANDSTRASSE/	EST	LA9178	5610	50°21'	7°28'	KUNZENWIESE	MDW	UO5360	6743	49°16'	12°59'
KUNSTETT	FARM	TP9540	7839	48°11'	12°14'	KUNZERHOF	FARM	LA7869	5709	50°16'	7°17'
KUNSTFELD	POPL	LB6252	4908	51°00'	7°02'	KUNZGE	FRST	NU3355	7622	48°21'	9°27'
KUNSTGRABEN	DTCH	NC9243	4128	51°50'	10°20'	KUNZGRABEN	DTCH	MU1528	7913	48°06'	7°52'
KUNSTHOLZEN	AN	NVD415	7120	48°53'	9°03'	KUNZLISBERG	FRST	MU1536	7813	48°10'	7°52'
KUNSTING	FARM	MC8576	3818	52°08'	8°47'	KUNZNICKEL	MT	NAO453	5820	50°08'	9°04'
KUNSTKOPF	HILL	PC2239	4230	51°47'	10°46'	KUNZLACHERHOF.	FARM	MU5042	7715	48°14'	8°20'
KÜNSTLEBRNH.	FARM	MU4638	7815	48°12'	8°16'	KÜP	FRST	LV4869	6607	49°21'	6°55'
KÜNSTLESBHF.	FARM	MU4657	7615	48°22'	8°16'	KÜPER	FARM	LC6009	4407	51°31'	6°59'
KUNSTLEVE	FARM	MC3758	4014	51°58'	8°05'	KÜPER	FARM	MD1250	3212	52°47'	7°42'
KUNSTLEVE	FARM	MC3658	4014	51°58'	8°04'	KÜPERS	BLDG	LB2091	4604	51°20'	6°25'
KUNSTMANNSTAL	VAL	PCO746	4129	51°51'	10°33'	KÜPERS	FARM	LC2700	4505	51°25'	6°31'
KUNSTMÜHLE	MILL	NU2109	8021	47°56'	9°17'	KÜPERS TEDE	FARM	ME2943	2313	53°38'	7°56'
KUNSTMÜHLE	MILL	NU2108	8021	47°55'	9°17'	KÜPEX	BLDG	LD7122	3408	52°32'	7°06'
KUNSTMÜHLE	MILL	MU7297	7217	48°43'	8°37'	KUPF	MT	PA9244	5936	50°01'	11°41'
KUNSTMÜHLE	MILL	NV4295	6323	49°36'	9°35'	KUPFENBERG	MT	UO7500	7245	48°44'	13°18'
KUNSTMÜHLE	POPL	NU3069	7522	48°28'	9°25'	KÜPFENDORF	POPL	NU7990	7326	48°39'	10°04'
KUNSTMÜHLE	MILL	PV2759	6730	49°16'	10°45'	KÜPFENDORF HOLZ	FRST	NU7989	7326	48°39'	10°04'
KUNSTMÜHLE	MILL	MU6267	7516	48°27'	8°29'	KÜPFENDORFER WEG	ROAD	NB8188	7326	48°38'	10°06'
KUNSTMÜHLE	MILL	MU5724	7916	48°04'	8°25'	KUPFER	MDW	NV4159	6723	49°17'	9°34'
KUNSTMÜHLE	MILL	RV1823	7029	48°57'	10°37'	KUPFER	STRM	NV4356	6723	49°15'	9°35'
KUNSTMÜHLE	MILL	TQ8130	7038	48°59'	12°01'	KUPFER	STRM	NV4854	6723	49°14'	9°40'
KUNSTMÜHLEFELS	ROCK	NU3069	7522	48°28'	9°25'	KUPFER	STRM	NV5149	6824	49°11'	9°42'
KUNSTSCHACHT F.	MINE	NC1295	3621	52°18'	9°11'	KUPFER	POPL	NV5047	6824	49°10'	9°41'
KUNSTWERK	AN	LB5086	4607	51°18'	6°51'	KUPFER	DTCH	NV5146	6824	49°10'	9°42'

NAME	DESIGNATION	GRID REF.	SHEET NO.	LAT.	LONG.	NAME	DESIGNATION	GRID REF.	SHEET NO.	LAT.	LONG.
KUPFER	HILL	PV8981	6535	49°27'	11°37'	KUPFERSTATT	FARM	UP0158	7639	48°21'	12°19'
KUPFER	STRM	NV5150	6724	49°12'	9°42'	KUPFERSTEIGE	TRL	NU6192	7324	48°41'	9°50'
KUPFER	STRM	NV4953	6724	49°14'	9°40'	KUPFERSTRANG	STRM	NC6378	3825	52°09'	9°55'
KUPFER	MÖW	NV5052	6724	49°13'	9°41'	KUPFERSUHL	POPL	N88837	5127	50°53'	10°15'
KUPFER T.	POND	NE7140	2326	53°40'	10°04'	KUPFERRUSPR.	SPRG	NV5247	6824	49°10'	9°43'
KUPFER-B.	HILL	NE9031	2428	53°31'	10°22'	KUPFERWALD	FRST	PU1012	8028	47°57'	10°28'
KUPFER-B.	MT	PV9392	6436	49°33'	11°40'	KUPFERWAND	FRST	N89318	5227	50°42'	10°19'
KUPFER-B.	STRM	LA2063	5804	50°11'	6°29'	KUPFERWIESEN	MÖW	NV0505	7120	48°48'	9°04'
KUPFER-B.	STRM	QA0386	5637	50°23'	11°52'	KUPFERZELL	POPL	NV5053	6724	49°14'	9°41'
KUPFER-B.	MT	MV1993	6413	49°35'	7°53'	KUPFERZELLER EBENE	AN	NV4850	6724	49°12'	9°40'
KUPFER-B.	HILL	MB3680	4714	51°16'	8°05'	KUPFERZELLER EBENE	AN	NV5257	6724	49°16'	9°43'
KUPFER-B.	MT	N88549	5027	50°59'	10°13'	KUPP	MT	LA4710	6207	49°43'	6°53'
KUPFER-B.	STRM	PC4079	3832	52°09'	11°03'	KÜPP	MT	L88826	5210	50°46'	7°25'
KUPFER-B.	HILL	PC2423	4330	51°39'	10°47'	KUPP	AN	LA0242	6003	50°00'	6°14'
KUPFER-B.	MT	MV3483	6414	49°30'	8°05'	KUPP	HILL	LV6484	6508	49°30'	7°07'
KUPFER-B.	STRM	OU1317	8037	47°58'	11°52'	KUPP	MT	LA9714	6211	49°46'	7°34'
KUPFER-BR.	SPRG	PA3070	5730	50°16'	10°49'	KÜPPCHEN	MT	L8464	5710	50°13'	7°22'
KUPFER-GR.	DTCB	PA8723	6135	49°50'	11°36'	KÜPPCHEN	HILL	LV5292	6407	49°34'	6°57'
KUPFER-HR.	MILL	MC5401	4516	51°27'	8°20'	KUPPE	FRST	N89211	5327	50°39'	10°18'
KUPFER-M.	MILL	NA4038	5923	50°00'	9°34'	KUPPE	MT	NA2756	5822	50°09'	9°23'
KUPFER-M.	MILL	K89221	5202	50°42'	6°03'	KUPPE	MT	NA1844	5921	50°03'	9°15'
KUPFER-M.	MILL	PC1485	3730	52°12'	10°40'	KUPPE	MT	NA4546	5923	50°04'	9°38'
KUPFER-M.	MILL	MC9906	4419	51°30'	8°59'	KUPPE	MT	NA4660	5823	50°11'	9°38'
KUPFER-M.	MILL	MA3002	6314	49°40'	8°02'	KUPPE	FRST	NA3959	5823	50°11'	9°33'
KUPFER-M.	MILL	NE8858	2228	53°46'	10°20'	KUPPE	MT	M89248	5019	50°59'	8°53'
KUPFER-M.	MILL	NE8770	2127	53°52'	10°19'	KUPPE	FARM	NA6091	5525	50°28'	9°51'
KUPFER-M.	MILL	NA8890	5527	50°27'	10°14'	KUPPE	MT	PC0431	4229	51°43'	10°31'
KUPFER-T.	VAL	PA7900	6334	49°38'	11°29'	KUPPEL	SLP	UQ1277	6540	49°25'	12°25'
KUPFERBAUERNHF.	FARM	MU4325	7915	48°04'	8°14'	KUPPEL	HILL	UR0607	6339	49°41'	12°19'
KUPFERBERG	POPL	MU4760	7615	48°23'	8°17'	KUPPEL	FRST	NA3337	6022	49°59'	9°28'
KUPFERBERG	FRST	MU4659	7615	48°23'	8°16'	KUPPEL	MT	MA2575	5613	50°19'	7°57'
KUPFERBERG	MT	PV9870	6636	49°21'	11°44'	KUPPEL	MT	MA0775	5612	50°19'	7°41'
KUPFERBERG	POPL	PA8457	5835	50°08'	11°35'	KUPPEL	MT	MA2151	5813	50°06'	7°54'
KUPFERBERG	FRST	NV6654	6725	49°14'	9°55'	KUPPEL	MT	MA5457	5816	50°10'	8°22'
KUPFERBERG	AN	NV4159	6723	49°17'	9°34'	KUPPEL	AN	PA6851	5934	50°05'	11°21'
KUPFERBERG	POPL	MC8654	4018	51°56'	8°48'	KUPPEL	FRST	NA4662	5723	50°12'	9°38'
KUPFERBERG	POPL	L89267	4810	51°09'	7°28'	KUPPEL	MT	NA3854	5823	50°08'	9°32'
KUPFERBERGSTR.	ROAD	PC2423	4330	51°39'	10°47'	KUPPEL	POPL	UQ2845	6841	49°08'	12°38'
KUPFERBICHELGERÄUMT	ROAD	PU4250	7731	10°55'	10°55'	KUPPEL	MT	MA2697	5413	50°31'	7°58'
KUPFERBR.	WELL	MU5604	8116	47°53'	8°25'	KUPPEL	HILL	MA2097	5413	50°31'	7°52'
KUPFERBR.	SPRG	NT0191	8220	47°46'	9°01'	KUPPEL	MT	NA6587	5525	50°26'	9°55'
KUPFERBRUNNEN	SPRG	MA4823	6115	49°51'	8°17'	KUPPEL	HILL	NA4891	5524	50°28'	9°41'
KUPFERBRUNNERTAL	VAL	MV3872	6514	49°24'	8°09'	KUPPEL	MT	NA5387	5524	50°26'	9°45'
KUPFERBÜHL	FARM	PA9283	5636	50°22'	11°42'	KUPPEL	MT	NA2894	5422	50°30'	9°23'
KUPFERBÜHL	FRST	MT2288	8213	47°44'	7°58'	KUPPEL	HILL	NA2486	5522	50°25'	9°20'
KUPFERBUSCH	FRST	MC5902	4516	51°28'	8°25'	KUPPEL	POPL	PA9262	5836	50°11'	11°41'
KUPFERDREH	POPL	L86645	4608	51°23'	7°04'	KUPPEL	FARM	NT9097	8127	47°49'	10°12'
KUPFERFELS	HILL	LA9102	6310	49°40'	7°29'	KUPPEL	MT	N80553	4920	51°02'	9°04'
KUPFERGRABEN	FRST	N88649	5027	50°59'	10°14'	KUPPEL	MT	M84392	4615	51°23'	8°11'
KUPFERGRUBEN-HOLZ	FRST	PV4997	6332	49°36'	11°04'	KUPPEL	HILL	UR0213	6239	49°44'	12°15'
KUPFERGRUBFELS	ROCK	MT0194	8212	47°47'	7°41'	KUPPEL	HILL	UR0112	6239	49°44'	12°14'
KUPFERRHAG	FRST	MA1801	6313	49°39'	7°52'	KUPPEL	HILL	UR0310	6239	49°43'	12°16'
KUPFERHALDENKOPF	MT	MV8733	6918	49°03'	8°49'	KUPPEL-B.	HILL	MA4131	6015	49°56'	8°11'
KUPFERHAMMER	MILL	UP3635	7842	48°09'	12°47'	KUPPEL-K.	MT	MV0267	6611	49°21'	7°39'
KUPFERHAMMER	MILL	MU3908	8015	47°55'	8°11'	KUPPEL-W.	MÖW	PA7554	5834	50°07'	11°27'
KUPFERHAMMER	MILL	MV7814	7118	48°53'	8°42'	KUPPELBACH	STRM	UQ2846	6841	49°09'	12°38'
KUPFERHAMMER	FARM	LC8955	4010	51°56'	7°23'	KUPPELBORN	SPRG	M88251	4918	51°01'	8°44'
KUPFERHAMMER	MILL	LB7679	4709	51°15'	7°13'	KUPPELCHEN	HILL	NA7279	5626	50°21'	10°01'
KUPFERHAMMER A.O.R.	MILL	PV5654	6732	49°13'	11°08'	KUPPELCHEN	MÖW	N86104	5425	50°35'	9°52'
KUPFERHOF	POPL	NV6554	6725	49°14'	9°53'	KUPPELFELD	AN	NV8545	6827	49°09'	10°10'
KUPFERHOF	FARM	NE7552	2226	53°43'	10°08'	KUPPELFELD	AN	MA1986	5513	50°25'	7°52'
KUPFERHÖLE	BLDG	MU3619	7914	48°01'	8°08'	KUPPELHAUS	BLDG	NA5985	5924	50°25'	9°50'
KUPFERHÜTTE	MILL	L84299	4506	51°25'	6°44'	KUPPELMOF	FARM	UQ1278	6540	49°25'	12°25'
KUPFERHÜTTE	MILL	N86456	4925	51°03'	9°55'	KUPPELS-MÜHLE	POPL	NA2562	5722	50°13'	9°21'
KUPFERHÜTTEN	MILL	MC9000	4519	51°27'	8°52'	KUPPELSTEIN	FRST	MV5003	7215	48°47'	8°19'
KUPFERKAUL	MINE	LV5897	6308	49°36'	7°02'	KUPPELSTEIN	POPL	LB7068	4808	51°09'	7°08'
KUPFERKAUL	AN	LV6691	6408	49°33'	7°09'	KUPPELWEG	FRST	UP6980	7445	48°34'	13°13'
KUPFERKAUL	AN	LA6328	6108	49°53'	7°05'	KUPPELWIESEN	AN	M88918	5219	50°43'	8°50'
KUPFERLEITEN	SLP	PA3940	6031	50°00'	10°56'	KUPPELZEN	MT	MV8603	7218	48°47'	8°49'
KUPFERLOCH	VAL	QV1318	7137	48°53'	11°55'	KUPPEN-B.	HILL	N87978	4726	51°15'	10°08'
KUPFERMÜHLE	MILL	NE9031	2428	53°31'	10°22'	KUPPEN-B.	HILL	PD0154	3129	52°50'	10°30'
KUPFERMÜHLE	POPL	NF2677	1122	54°50'	9°24'	KUPPENBERG	MT	PA7302	6334	49°39'	11°24'
KUPFERMÜHLE	MILL	L82032	5104	50°49'	6°26'	KUPPENDORF	POPL	MD9124	3419	52°34'	8°52'
KUPFERMÜHLE	MILL	N88091	4626	51°22'	10°09'	KUPPENHEIM	POPL	MV4508	7115	48°49'	8°15'
KUPFERNAGEL	AN	LC9906	4511	51°30'	7°33'	KUPPENKÜPPEL	MT	N83300	5422	50°33'	9°28'
KUPFERNE NASE	FRST	N89244	5027	50°56'	10°19'	KUPPENMÄNNCHEN	ROCK	NA5884	5924	50°24'	9°49'
KUPFERSCHMELZ	MILL	MV1692	6413	49°34'	7°50'	KUPPENSTEINER WILD	MT	LA3410	6206	49°43'	6°42'
KUPFERSCHMIDSHAAG	FRST	MA5767	5716	50°15'	8°24'	KUPPENWEG	ROAD	N88328	5127	50°48'	10°11'
KUPFERSCHMIED	AN	NU9183	7427	48°36'	10°14'	KUPPER	AN	K89961	4902	51°04'	6°08'
KUPFERSCHMIED	AN	NV1040	6820	49°07'	9°08'	KUPPERSBRUCH	FARM	L86988	4608	51°20'	7°07'
KUPFERSCHMIEDS KOHLGRUBE	AN	MU4277	7415	48°33'	8°13'	KUPPERSORIESCH	POPL	K89565	4802	51°06'	6°04'
KUPFERSCHMIEDSTAHL	VAL	PCQ944	4129	51°35'	10°35'	KUPPERSHERWEG	POPL	L89063	4810	51°06'	7°26'
KUPFERSIEFEN	FARM	L87440	5009	50°54'	7°13'	KUPPERSHOF	FARM	K89333	5102	50°49'	6°04'
KUPFERSIEPEN	VAL	MB2555	4913	51°02'	7°56'	KUPPERSHOF	FARM	LC3238	4205	51°46'	6°34'

NAME	DESIGNATION	GRID REF.	SHEET NO.	LAT.	LONG.	NAME	DESIGNATION	GRID REF.	SHEET NO.	LAT.	LONG.
KÜPPERSHOF	FARM	LC2100	4504	51°25'	6°25'	KURL	POPL	MC0113	4411	51°34'	7°34'
KÜPPERSKOTHEN	FARM	L86691	4608	51°21'	7°05'	KÜRLE	AN	NV4075	6523	49°26'	9°33'
KÜPPERTS-B.	MT	LA1988	5504	50°25'	6°27'	KÜRLESHAU	FRST	NU2278	7421	48°33'	9°18'
KÜPPINGEN	POPL	MU8884	7319	48°36'	8°50'	KÜRLESMÜHE	MILL	LT6168	8424	47°34'	9°49'
KÜPPINGER WEG	AN	MU8782	7418	48°35'	8°49'	KÜRMANNS	FARM	LC2604	4504	51°28'	6°29'
KÜPPRICHHAUSEN	POPL	NV4486	6423	49°31'	9°37'	KURMER	FARM	UP1669	7541	48°27'	12°31'
KÜPS	POPL	PA6262	5833	50°11'	11°16'	KÜRMER IG	AN	NA4614	6223	49°47'	9°38'
KUR	FARM	NU8302	8126	47°52'	10°07'	KURMHOF	FARM	TQ9884	6539	49°28'	12°13'
KUR	MOW	NV5056	6724	49°15'	9°41'	KURMHOF B.	STRM	TQ9784	6539	49°28'	12°12'
KUR BR.	WELL	MA2702	6313	49°40'	7°59'	KURMLEITE	SLP	TQ9884	6539	49°28'	12°13'
KURALB	STRM	LV8494	6410	49°35'	7°24'	KÜRMRUTH	POPL	PA9400	6336	49°37'	11°41'
KURANST.-HOHEMARK	HOSP	MA6662	5717	50°12'	8°31'	KÜRNBACH	POPL	TQ9644	6839	49°07'	12°12'
KURANST.-JUNGBORN	HOSP	PC1349	4129	51°53'	10°38'	KÜRNBACH	STRM	NT8887	8227	47°44'	10°10'
KURANST.-NEUFRIEDENHEIM	HOSP	PUB633	7835	48°07'	11°30'	KÜRNBACH	POPL	NA7422	6126	49°51'	10°02'
KURANST.-WALDHS.	HOSP	MV3359	6714	49°17'	8°05'	KÜRNBACH	STRM	NT8588	8226	47°44'	10°08'
KURAT-BR.	SPRG	NA6778	5625	50°21'	9°56'	KÜRNBACHBACH	STRM	NA7017	6125	49°48'	9°58'
KURAU	STRM	PE1081	2030	53°58'	10°41'	KÜRNBACHBACH	STRM	NA7422	6126	49°51'	10°02'
KURAU	POPL	PE0679	2029	53°57'	10°37'	KÜRNBACHER-B.	STRM	NA7016	6225	49°47'	9°58'
KURAUER AUE	DTCH	PE0579	2029	53°57'	10°36'	KÜRNBACHER-BG.	HILL	NA7016	6225	49°47'	9°58'
KURBENHOF	FARM	LA7674	5609	50°18'	7°16'	KÜRNBACHWALD	FRST	NT8886	8227	47°43'	10°10'
KURBERHÖFCHEN	FARM	L83879	4706	51°14'	6°41'	KÜRNBACHWALD	FRST	NT8787	8226	47°44'	10°10'
KURBERSDORF	POPL	QA0820	6237	49°48'	11°53'	KURNAY	FARM	MC0260	4011	51°59'	7°34'
KÜRBS-B.	SLP	N88866	4827	51°08'	10°16'	KURNBACH	POPL	NU5015	8024	47°59'	9°40'
KÜRBISECKEN	SLP	NV6777	6525	49°26'	9°55'	KURNBACH	POPL	MV8836	6919	49°05'	8°50'
KÜRBSHÖHE	MT	NA5931	6024	49°56'	9°49'	KURNBACHER RIED	MDW	NU5016	8024	48°00'	9°40'
KÜRBLN	MDW	NU4287	7323	48°38'	9°34'	KURNBERG	HILL	UQ2161	6741	49°16'	12°32'
KURBRUNNEN	WELL	MV7758	6718	49°16'	8°41'	KURNBERG	FARM	UQ2161	6741	49°16'	12°32'
KURBRUNNEN /STAHLBAD/	HOSP	MV7488	6417	49°33'	8°38'	KURNBERG	FRST	NU9289	7327	48°39'	10°15'
KURBSEN	FRST	MT7089	8217	47°45'	8°36'	KURNBERG	POPL	MT1579	8313	47°39'	7°52'
KURBSEN	FARM	PT0495	8128	47°48'	10°23'	KURNBERG	POPL	TQ8548	6838	49°09'	12°03'
KURBURG	POPL	NF3035	1522	54°28'	9°28'	KURNBERG	AN	MV8537	6918	49°05'	8°47'
KURBÜSCH	FRST	LA7762	5809	50°12'	7°17'	KURNBERG	FRST	TQ8648	6838	49°09'	12°04'
KURBUSCH	FRST	LA7887	5509	50°25'	7°17'	KURNBERG	STRM	TQ9743	6839	49°06'	12°13'
KURCHENBERG	HILL	LA5868	5708	50°15'	7°01'	KURNER BG.	MT	TQ9644	6839	49°07'	12°12'
KÜRDLNENWEG	AN	MV9503	7219	48°47'	8°56'	KURNEY	FARM	MC0061	4011	51°59'	7°32'
KURENBACH	POPL	L88022	5209	50°44'	7°18'	KURORT	POPL	MT1681	8313	47°41'	7°53'
KÜRENGRUND	AN	PA3870	5731	50°16'	10°56'	KURPARK	RSTA	NV5782	6524	49°29'	9°47'
KÜRENWALD	FRST	NT8747	8626	47°22'	10°09'	KURPARK	PARK	MC8683	3718	52°12'	8°48'
KÜRENZ	POPL	LA3114	6205	49°45'	6°39'	KURPARK	PARK	NC1759	4021	51°59'	9°15'
KÜRENZ	POPL	LA3115	6206	49°46'	6°39'	KURPEN	FARM	UP3976	7442	48°31'	12°49'
KURETSBRNHF.	FARM	MU3649	7714	48°17'	8°08'	KURPFÄLZISCHER TIERGARTEN	PARK	MV7573	6517	49°24'	8°40'
KURF	POPL	TP9709	8039	47°54'	12°17'	KÜRRENBERG	POPL	LA6978	5608	50°20'	7°10'
KURFER-B.	STRM	TP9608	8139	47°54'	12°16'	KÜRRENBERG NITZ	POPL	LA6879	5608	50°21'	7°08'
KURFÜRST	AN	LA7252	5809	50°06'	7°13'	KURREN	FRST	NU1597	7221	48°43'	9°12'
KURFÜRSTEN-FELS	ROCK	PA6405	6333	49°40'	11°16'	KURREN	MDW	MU8575	7418	48°32'	8°48'
KURFÜRSTEN-SCHIRM	FRST	MA7219	6117	49°49'	8°37'	KURRICK	FARM	MC1432	4212	51°44'	7°45'
KURFÜRSTENBAU	BLDG	MV5651	6716	49°13'	8°24'	KURRICKER-B.	HILL	MC1432	4212	51°44'	7°45'
KURFÜRSTENINFANG	FRST	PU5444	7732	48°14'	11°04'	KURRIGHOVEN	POPL	L86910	5308	50°38'	7°09'
KURFÜRSTENGERÄUMT	ROAD	UP3545	7742	48°14'	12°47'	KURRISPLATTE	FRST	MU5664	7516	48°26'	8°25'
KURFÜRSTENSPIZ	FRST	QV0304	7236	48°45'	11°46'	KURRLESBETTEL	AN	NU2789	7322	48°39'	9°22'
KURFÜRSTENSTAUDT	FRST	LA4933	6007	49°56'	6°54'	KURSBERG	FARM	PV8580	6535	49°27'	11°33'
KURFÜRSTENWALD	AN	MA4632	6015	49°56'	8°15'	KURSBRINK	POPL	L88990	4610	51°21'	7°25'
KURFÜRSTENWEG	ROAD	LA7991	5509	50°27'	7°18'	KURSCHEID	POPL	L88020	5209	50°43'	7°18'
KURGARTEN	PARK	MC0811	4412	51°32'	7°40'	KURSCHEN	FARM	LC2800	4505	51°25'	6°32'
KURH.-WALDESRUHE	HOSP	LA7905	6309	49°41'	7°19'	KURSCHENHOF	FARM	LC3309	4405	51°30'	6°35'
KURHAUS	HOSP	MU1644	7713	48°15'	7°52'	KURSDORF	FRST	PA6593	5534	50°28'	11°20'
KURHAUS BÄRENSTEIN	HOSP	MU4390	7315	48°40'	8°14'	KURSHAGEN	FRST	N88466	4827	51°08'	10°12'
KURHAUS BREITE BRUNNEN	HOSP	MU3985	7315	48°37'	8°10'	KURSIEFEN	POPL	L86756	4908	51°02'	7°06'
KURHAUS BÜHLERHÖHE	HOSP	MU4391	7315	48°40'	8°14'	KURSIEFEN	FARM	L86555	4908	51°02'	7°04'
KURHAUS BURGHALDE	HOSP	MV7903	7218	48°47'	8°43'	KURSLACK IM ACHTERSCHLAG	AN	NC8324	2527	53°27'	10°15'
KURHAUS HUNDSECK	HOSP	MU4388	7315	48°38'	8°14'	KURST	FRST	MC9900	4519	51°27'	8°59'
KURHAUS MARIENHEIM	HOSP	MU3487	7314	48°38'	8°06'	KURT	FARM	MD9004	3619	52°23'	8°51'
KURHAUS SAND	HOSP	MU4490	7315	48°40'	8°14'	KURT-M.	MILL	N80737	5120	50°53'	9°06'
KURHAUS SONNECK	HOSP	MU8262	7518	48°25'	8°46'	KURTEKOTTEN	FARM	L86053	4908	51°01'	7°00'
KURHAUS WIENFELSEN	HOSP	MU4290	7315	48°40'	8°13'	KURTELBECK	FARM	MD8092	2818	53°11'	8°42'
KURHOF	POPL	LV4767	6607	49°20'	6°53'	KURTEN	POPL	L87857	4909	51°03'	7°16'
KURHOTEL WALDSCHLÖSSCHEN	BLDG	NC7001	4526	51°27'	10°21'	KURTENACKER	FARM	LA8999	5410	50°32'	7°26'
KURHS.	BLDG	MC0811	4412	51°32'	7°40'	KURTENBACH	POPL	L88355	4910	51°02'	7°20'
KURHS.-ANNABERG	HOSP	MV3155	6714	49°15'	8°03'	KURTENBACH	POPL	L89339	5110	50°54'	7°29'
KURHS.-BLEIBERGQUELLE	HOSP	L86689	4608	51°20'	7°05'	KURTENBACHSHOF	BLDG	L82330	5204	50°48'	6°29'
KURHS.-MAINBACHTAL	HOSP	MV3154	6714	49°14'	8°03'	KURTENBERG	POPL	L85205	5407	50°35'	6°55'
KURHS.-KARLSTAL	HOSP	MV0967	6612	49°21'	7°45'	KURTENSIEFEN	POPL	L89849	5011	50°59'	7°33'
KURHS.-KIEDRICHSTHAL	HOSP	MA3345	5914	50°03'	8°04'	KURTENSTRASSE	POPL	L84682	4706	51°16'	6°47'
KURHS.-MAYERHOF	HOSP	MV3359	6714	49°17'	8°05'	KURTENTHAL	VAL	MC8917	4319	51°36'	8°50'
KURHS.-MITTELMÜHE	HOSP	NC9243	4128	51°50'	10°20'	KURTENWALD	FRST	L87042	5008	50°55'	7°09'
KURHS.-MUMMELSEE	BLDG	MU4183	7415	48°36'	8°12'	KURTENWALDS-B.	STRM	L86840	5008	50°54'	7°07'
KURHS.-TANNENWALD	HOSP	PC1826	4330	51°40'	10°43'	KÜRTE WIESEN SCHN.	ROAD	MA9228	6019	49°54'	8°53'
KURHS.-VOIGTSLUST	HOSP	NC9341	4128	51°49'	10°21'	KURTHAMBACH	POPL	UP1764	7541	48°24'	12°32'
KURHS.-WALDESRUH	HOSP	L86877	4708	51°14'	7°07'	KURTHELD	AN	LA4894	5507	50°29'	6°52'
KURHS.-WALDHEIM	HOSP	MT8982	8319	47°41'	8°51'	KURTHÖH	FARM	NF5661	1325	54°42'	9°52'
KURHS.-WASSERF.	BLDG	MU5287	7316	48°38'	8°21'	KURTS-B.	MT	NC8854	4027	51°56'	10°17'
KURINF.	FARM	MU2643	7714	48°14'	8°00'	KURTS-M.	MILL	M86822	5217	50°45'	8°33'
KURKAMPKATH	FARM	LC3113	4405	51°33'	6°34'	KURTSCHIED	POPL	LA9199	5410	50°32'	7°28'
KURKHOF	FARM	LC2208	4504	51°30'	6°26'	KURTSDBEL	AN	MT6799	8117	47°51'	8°34'

NAME	DESIGNATION	GRID REF.	SHEET NO.	LAT.	LONG.	NAME	DESIGNATION	GRID REF.	SHEET NO.	LAT.	LONG.
KURTSIEFEN	POPL	L88237	5109	50°52'	7°19'	KURZEGERDEN MATTEN	MDW	MU0922	7912	48°03'	7°47'
KURTSTAL	VAL	NC8955	4027	51°56'	10°17'	KURZEGING	ROAD	NC3686	3723	52°13'	9°32'
KURTZENBECHEL	AN	LV0891	6404	49°32'	6°21'	KÜRZENHOF	FARM	MT1664	8413	47°31'	7°53'
KURWALD	FRST	M80621	5212	50°44'	7°40'	KURZEICMET	POPL	UP7876	7446	48°31'	13°21'
KURWINKEL	FARM	M04831	3315	52°38'	8°14'	KURZEL	AN	NU2139	7721	48°12'	9°17'
KURZ	FARM	PU7981	7434	48°33'	11°26'	KURZELBERG	MT	MV0653	6712	49°13'	7°43'
KURZ	FARM	TN8677	8338	47°37'	12°09'	KÜRZELL	POPL	MU1260	7612	48°23'	7°49'
KURZ ALLEE	ST	MV5630	6916	49°01'	8°24'	KURZELUSSWEG	ROAD	PJ3437	7830	48°10'	10°48'
KURZ GERÄUMT	ROAD	OU1834	7837	48°07'	11°56'	KURZEN ERLEN	FARM	L88391	4609	51°21'	7°19'
KURZ HECK	AN	MV5229	6916	49°01'	8°20'	KURZEN RAIN	AN	NV2058	6721	49°16'	9°16'
KURZ SCHN.	ROAD	MA8837	6019	49°59'	8°50'	KURZEN-B.	STRM	MV0192	6411	49°34'	7°38'
KURZ-GERÄUMT	ROAD	QU0520	7936	48°00'	11°45'	KURZEN-B.	MT	NC6326	4325	51°41'	9°55'
KURZ-GR.	ROAD	QU0520	7936	48°00'	11°45'	KURZENALTHEIM	POPL	PV3032	6930	49°02'	10°47'
KURZ-M.	DTCH	TN7592	8238	47°44'	12°00'	KURZENBACH	POPL	MU4158	7615	48°22'	8°12'
KURZACH	MILL	N88290	4627	51°21'	10°11'	KURZENBACH	STRM	MU4058	7615	48°22'	8°11'
KURZACH	STRM	NV2830	6922	49°01'	9°23'	KURZENBACH	STRM	MU4157	7615	48°22'	8°12'
KURZACH	POPL	NV2830	6922	49°01'	9°23'	KÜRZENBERG	AN	NV0975	6520	49°26'	9°07'
KURZACH	STRM	NV2630	6922	49°01'	9°22'	KURZENBERG	FRST	NA1463	5721	50°13'	9°12'
KURZÄCKER	AN	MT7783	8218	47°42'	8°41'	KURZENBERG	AN	MU6166	7516	48°27'	8°28'
KURZAGERTENHÖFE	FARM	MT1864	8413	47°31'	7°55'	KURZENBERG	POPL	PU9902	8136	47°50'	11°40'
KURZALLEE	ROAD	MV3129	6914	49°01'	8°04'	KURZENBERG-T.	TUN	MU4235	7815	48°10'	8°13'
KURZBACH	FARM	JP0065	7539	48°24'	12°18'	KURZENBORN	FRST	LV7480	6509	49°28'	7°16'
KURZBACH	STRM	MU3745	7714	48°15'	8°09'	KURZENBRUCK	FARM	FU6181	7444	48°34'	13°07'
KURZBACH	AN	MU3745	7714	48°15'	8°09'	KURZENBUSCH	FRST	LB2218	5304	50°41'	6°29'
KURZBERG	POPL	NT9676	8327	47°38'	10°17'	KURZENBUSCH	AN	NC6020	4325	51°38'	9°52'
KURZBEUL	MT	M85628	5116	50°48'	8°23'	KURZENDORF	POPL	ME5111	2615	53°21'	8°16'
KURZBG.	MT	PV9560	6736	49°16'	11°41'	KURZENDORF	POPL	ME5819	2516	53°25'	8°22'
KURZBÜSCH	FRST	LV1798	6304	49°36'	6°28'	KURZENDORF	POPL	PV1258	6729	49°16'	10°32'
KURZDELL	VAL	MV1266	6612	49°20'	7°47'	KURZENDORF	POPL	PV0567	6628	49°21'	10°27'
KÜRZE	AN	NU2505	8022	47°54'	9°20'	KURZENECK	RDGE	MV2265	6613	49°20'	7°56'
KÜRZE	AN	NU6681	7425	48°35'	9°53'	KURZENECK	FRST	MV2564	6613	49°19'	7°58'
KÜRZE	AN	NV7318	7026	48°55'	10°00'	KURZENENOE	FARM	NE1664	2121	53°49'	9°14'
KÜRZE	MDW	NU1376	7421	48°32'	9°11'	KURZENGEHRN	FRST	NV5422	7024	48°57'	9°44'
KÜRZE	AN	MU7462	7517	48°25'	8°39'	KURZENHARDT	FARM	UV5998	7244	48°43'	13°05'
KÜRZE	AN	MT5585	8216	47°43'	8°24'	KURZENHOF	FARM	PT3380	8330	47°40'	10°46'
KÜRZE	AN	MT4590	8215	47°46'	8°16'	KURZENHÜLSEN	POPL	MD7001	3617	52°21'	8°34'
KÜRZE	AN	NU4193	7323	48°41'	9°34'	KURZENISARHOFEN	POPL	UQ4901	7243	48°45'	12°57'
KÜRZE	FARM	NT2186	8221	47°44'	9°17'	KURZENMOOR	POPL	NE4152	2223	53°43'	9°37'
KÜRZE	AN	MT1965	8413	47°32'	7°55'	KURZENRIED	POPL	PT4293	8231	47°46'	10°54'
KÜRZE	AN	NV5316	7124	48°54'	9°43'	KURZENRIEDER-GR.	OTCH	PT4390	8231	47°46'	10°55'
KÜRZE	AN	NV5012	7124	48°51'	9°41'	KURZENSTÜCK	AN	MB4212	5315	50°39'	8°11'
KÜRZE	AN	NV6747	6825	49°10'	9°55'	KURZENTOBEL	FARM	NT7158	8525	47°28'	9°56'
KÜRZE	AN	NV7106	7125	48°48'	9°58'	KURZER B.	HILL	PA4784	5632	50°23'	11°04'
KÜRZE	AN	MT1496	8113	47°49'	7°51'	KURZER B.	HILL	PD4052	3132	52°48'	11°05'
KÜRZE	AN	NU4738	7823	48°12'	9°38'	KURZER GRUND	VAL	NC9110	4419	51°32'	8°52'
KÜRZE	AN	NU3937	7823	48°11'	9°31'	KURZER GRUND	VAL	N88784	4627	51°18'	10°15'
KÜRZE	AN	MU9692	7319	48°41'	8°57'	KURZER GRUND	VAL	NC3223	4322	51°39'	9°28'
KÜRZE	AN	MU9692	7319	48°41'	8°57'	KURZER HEIDEBRINK	FRST	NC1272	3821	52°06'	9°11'
KÜRZE ALLEE	TRL	MV3527	7014	48°59'	8°07'	KURZER KAMP	AN	ND5408	3524	52°25'	9°47'
KÜRZE BETTLEN	AN	NU2079	7421	48°34'	9°16'	KURZER KLIPPELACKER	AN	MV6095	6316	49°36'	8°27'
KÜRZE BETTLESÄCKER	AN	NU1982	7421	48°35'	9°16'	KURZER RIEDEL	FRST	NU1973	7421	48°31'	9°16'
KÜRZE BR.	BRDG	NC0746	4120	51°52'	9°06'	KURZER WEG	ROAD	TQ9029	7038	48°59'	12°08'
KÜRZE BUCHBRINK	FRST	NC2759	4022	51°59'	9°23'	KURZER-B.	SLP	MA2953	5814	50°07'	8°01'
KÜRZE BUCKEL	AN	MV8784	6418	49°30'	8°44'	KURZER-B.	MT	M89065	4819	51°08'	8°52'
KÜRZE CAMP	AN	PO1304	3630	52°22'	10°40'	KURZER-B.	STRM	LV8191	6410	49°34'	7°21'
KÜRZE OELLEN	FRST	NE8690	1927	54°03'	10°19'	KURZER-B.	HILL	LV5081	6507	49°28'	6°56'
KÜRZE DERNEITZE	FRST	PD2518	3431	52°30'	10°50'	KURZER-B.	MT	NA2741	5922	50°01'	9°23'
KÜRZE FELD-SCHN.	ROAD	MA6341	5916	50°01'	8°29'	KURZERRAIN-HÖHE	FARM	NU6008	8024	47°55'	9°48'
KÜRZE GEWÄNN	AN	MA4201	6315	49°39'	8°12'	KURZES	PORT	MV6083	6516	49°30'	8°27'
KÜRZE GRD.	VAL	NA3334	6022	49°57'	9°28'	KURZES BECKEN	MDW	M05346	3215	52°46'	8°18'
KÜRZE HAROT	FRST	MV6867	6617	49°21'	8°34'	KURZES BRUCH	ROGE	MV2462	6613	49°18'	7°57'
KÜRZE HARDT	AN	MV6666	6617	49°21'	8°32'	KURZES GEWÄND	AN	MV9921	7019	48°56'	8°59'
KÜRZE HEERÄCKER	AN	NU2849	7722	48°18'	9°23'	KURZES GEWÄNN	AN	NV1566	6621	49°21'	9°13'
KÜRZE HEIDE	AN	MD9928	3319	52°36'	8°59'	KURZES GWÄND	AN	NV1939	6821	49°06'	9°16'
KÜRZE HEIDE	AN	M05252	3115	52°49'	8°17'	KURZES HÖLZLE	FRST	NV5372	6524	49°24'	9°44'
KÜRZE HÜRSTE	AN	NU3933	7823	48°09'	9°31'	KURZES MEINSCHEID	OTCH	MB4457	4915	51°04'	8°12'
KÜRZE ISSEL	HILL	MA2484	5513	50°24'	7°56'	KURZES MOOR	SCR8	NE0243	2320	53°38'	9°02'
KÜRZE KL.	VAL	NV4466	6623	49°21'	9°37'	KURZES TAL	VAL	LV6457	6708	49°15'	7°08'
KÜRZE KOHRE	FRST	N88670	4827	51°10'	10°14'	KURZES TAL	VAL	NA2561	5722	50°12'	9°21'
KÜRZE LEITE	HILL	PV5990	6433	49°32'	11°12'	KURZES TAL	VAL	LV7154	6709	49°13'	7°14'
KÜRZE MARK	FRST	MU8477	7418	48°33'	8°47'	KURZES THAL	VAL	NV0385	6420	49°03'	9°02'
KÜRZE SCH.	ROAD	MA6237	6016	49°59'	8°28'	KURZES THAL	FRST	MT6486	8217	47°44'	8°31'
KÜRZE SCHLEIE	VAL	NC5565	3924	52°02'	9°48'	KURZES TIEF	STRM	LE8418	2509	53°24'	7°16'
KÜRZE SCHN.	ROAD	MA7343	5917	50°02'	8°37'	KURZES-T.	VAL	NA5306	6224	49°42'	9°44'
KÜRZE SCHN.	ROAD	MA7644	5918	50°03'	8°40'	KURZEWIND	POPL	PA2953	5830	50°07'	10°48'
KÜRZE SCHN.	ROAD	MA8134	6018	49°57'	8°44'	KURZFELD	POPL	LB7966	4809	51°08'	7°16'
KÜRZE SPIRZEN	POPL	MU2914	8014	47°58'	8°03'	KURZGEHRNKLINGE	GRGE	NV4308	7123	48°49'	9°35'
KÜRZE STEIGE	AN	MU9039	7719	48°12'	8°52'	KURZGERÄUMT	ROAD	QU1730	7937	48°05'	11°55'
KÜRZE STR.	ST	MV7616	7118	48°54'	8°40'	KURZGEWÄNN	AN	MA3128	6014	49°54'	8°02'
KÜRZE STÜCKER	AN	MA2925	6114	49°52'	8°01'	KURZGEWÄNN	AN	MV7280	6517	49°28'	8°37'
KÜRZE U-LANGE TEILUNG	AN	MV5993	6416	49°35'	8°26'	KURZGEWÄNN	AN	NV5210	6216	48°50'	8°21'
KÜRZE-B.	HILL	NC5446	4124	51°52'	9°47'	KURZGEWÄNN	AN	MA3206	6214	49°42'	8°04'
KURZEBORN SCHN.	ROAD	MA7543	5917	50°02'	8°39'	KURZGEWÄNN	AN	MV5897	6316	49°37'	8°25'
KURZEBORN SCHN.	ROAD	MA7644	5918	50°03'	8°40'	KURZGEWÄNN	AN	MA4702	6315	49°40'	8°16'
KURZECK	RDGE	MV2059	6713	49°17'	7°54'						
KURZECK	FRST	MV9783	6419	49°30'	8°58'						

NAME	DESIGNATION	GRID REF.	SHEET NO.	LAT.	LONG.	NAME	DESIGNATION	GRID REF.	SHEET NO.	LAT.	LONG.
KURZGEWANN	AN	MA2810	6214	49°44'	8°00'	KÜSTEN KANAL	CNAL	MD04084	2814	53°06'	8°06'
KURZGEWANN	AN	MA2935	6014	49°58'	8°01'	KÜSTEN-KANAL	CNAL	MD2583	2913	53°05'	7°53'
KURZGEWANN	FRST	MV6354	6716	49°14'	8°29'	KÜSTEN-KANAL	CNAL	MD0585	2815	53°07'	8°11'
KURZGEWANN	AN	MV4994	6415	49°36'	8°17'	KÜSTENBACH	VAL	NA4460	5823	50°11'	9°37'
KURZGEWANNE	AN	MA4800	6315	49°39'	8°17'	KÜSTENBACH	STRM	MU3574	7414	48°31'	8°07'
KURZHALDE	FRST	MV4500	7215	48°45'	8°15'	KUSTENGRABEN	FRST	LA4843	5907	50°01'	6°53'
KURZHALDE	AN	NV1133	6920	49°03'	9°09'	KÜSTENKANAL	CNAL	LD9873	2910	53°00'	7°29'
KURZHART	AN	NU1074	7420	48°31'	9°08'	KÜSTENKANAL	CNAL	MD0575	2911	53°01'	7°35'
KURZHECK	AN	LA5226	6107	49°52'	6°56'	KÜSTENKANAL	CNAL	MD2080	2912	53°04'	7°49'
KURZHDLZ	FARM	UP6567	7545	48°26'	13°10'	KÜSTENKANAL	CNAL	MD1375	2912	53°01'	7°42'
KURZHDLZ	FARM	UP7768	7546	48°27'	13°20'	KÜSTENKANAL	CNAL	MD3582	2914	53°05'	8°02'
KURZKAMPTHAL	VAL	M82332	5113	50°50'	7°55'	KÜSTER	FARM	LC6220	4308	51°37'	7°01'
KÜRZLEIN	AN	NV5799	6324	49°38'	9°47'	KÜSTER	FARM	LC6170	3907	52°04'	6°58'
KÜRZLING	FARM	QU0280	7436	48°32'	11°44'	KÜSTER-B.	HILL	P00431	3329	52°37'	10°32'
KURZLÜSSGR.	DTCH	UQ5201	7243	48°45'	12°59'	KÜSTERBERG	HILL	P02333	7829	48°08'	10°39'
KURZMAIER	FARM	TP9835	7839	48°08'	12°17'	KÜSTERBERG	MT	PV8892	6435	49°33'	11°36'
KURZMÜHLE	MILL	TP9549	7739	48°16'	12°14'	KÜSTERBERG	FARM	NC2723	4322	51°39'	9°23'
KURZDMIGHECKE	AN	MA4804	6315	49°41'	8°17'	KÜSTERBRINK	POPL	NC0678	3820	52°09'	9°05'
KURZRAIN	FRST	NA3946	5923	50°04'	9°32'	KÜSTERDINGEN	POPL	NU0874	7420	48°31'	9°07'
KURZRIKENBACH	POPL	NT1476	8321	47°38'	9°11'	KÜSTEREI	FARM	LC1924	4304	51°38'	6°23'
KURZRÜTTE	FRST	MU2307	8013	47°55'	7°58'	KÜSTEREI	FARM	ME0443	2311	53°38'	7°33'
KURZSTETT	FARM	TP8531	7838	48°06'	12°07'	KÜSTEREI	BLDG	MT4461	8415	47°30'	8°16'
KURZSTÜCKERWEG	ROAD	MV3611	7114	48°51'	8°08'	KÜSTEREI	FARM	LB9671	4811	51°11'	7°31'
KURZTAL-GR.	DTCH	PT5173	8432	47°36'	11°01'	KÜSTEREI-8.	HILL	LA8064	5709	50°13'	7°19'
KURZTÄLELE	FRST	MT9182	8319	47°41'	8°53'	KÜSTERERSBR.	WELL	MU5887	7316	48°38'	8°26'
KURZTALLAINE	DTCH	PT5173	8432	47°36'	11°01'	KÜSTERERSFELD	AN	MU7795	7218	48°42'	8°41'
KURZTALHALDE	FRST	MT6587	8217	47°44'	8°32'	KÜSTERFELD	AN	NV3220	7022	48°56'	9°26'
KURZWEIL	AN	PV2671	6630	49°23'	10°44'	KÜSTERHOLZ	FRST	PE1077	2030	53°56'	10°41'
KURZWINKEL	STRM	NA6186	5525	50°25'	9°52'	KÜSTERSDIECK	VAL	MC6074	3816	52°07'	8°25'
KURZWINKEL	RDGE	PV6983	6534	49°29'	11°20'	KÜSTERSGREUT	POPL	PA2818	6130	49°48'	10°47'
KÜS-8.	HILL	LC8025	4309	51°40'	7°16'	KÜSTERSHOF	FARM	LC2021	4304	51°37'	6°24'
KUSCH	MT	DA1126	6137	49°51'	11°56'	KÜSTERSMATT	BLDG	ME3252	2213	53°43'	7°58'
KUSCH	MT	DA1324	6137	49°50'	11°58'	KÜSTERWIESE	FRST	NF3962	1223	54°42'	9°37'
KUSCHARHÖHE	POPL	NE6439	2325	53°36'	9°58'	KÜSTORF	POPL	PD2137	3330	52°40'	10°47'
KUSCHBÄCHLE	STRM	MU3955	7615	48°21'	8°11'	KÜSTRABERG	HILL	QV0744	6837	49°07'	11°50'
KUSCHBERG	MT	DA1324	6137	49°50'	11°58'	KÜSTREN	AN	NU6057	7624	48°22'	9°49'
KUSCHENBERG	POPL	MU3485	7314	48°37'	8°06'	KÜT-8.	STRM	LA3121	6105	49°49'	6°39'
KUSCHERMUT	AN	GA0933	6037	49°55'	11°55'	KÜTENHAUS	FARM	LB6681	4708	51°16'	7°05'
KUSCHERT	AN	M81983	4713	51°17'	7°50'	KUTENHAUSEN	POPL	MC9398	3619	52°20'	8°54'
KUSE	FARM	LC6372	3908	52°05'	7°00'	KUTENHOLZ	POPL	NE2126	2521	53°29'	9°19'
KUSE-8.	STRM	LC6439	4208	51°47'	7°02'	KÜTER KR.	BLDG	NC0045	4120	51°51'	9°00'
KUSEBRUCHSWIESEN	MOW	PD4363	3132	52°54'	11°08'	KÜTERBROK	POPL	MC9944	4119	51°51'	8°59'
KUSEL	POPL	LV8488	6410	49°32'	7°24'	KÜTERS 8.	HILL	MD3775	2914	53°01'	8°04'
KÜSEL-8.	HILL	ND9918	3428	52°30'	10°28'	KÜTHENHOF	FARM	LC2739	4205	51°46'	6°29'
KÜSEL-8.	STRM	LV8890	6410	49°33'	7°27'	KÜTHMÜHLE	MILL	MU6021	7916	48°02'	8°28'
KÜSEL-8.	STRM	LV8389	6410	49°32'	7°23'	KUTLEI	ROCK	LA3121	6105	49°49'	6°39'
KUSEMANN	FARM	MC4157	4014	51°58'	8°08'	KUTMECKE	POPL	MC3917	4314	51°36'	8°07'
KUSEN	FARM	LB6090	4607	51°21'	6°59'	KUTMECKE	FRST	M85482	4716	51°17'	8°20'
KUSENBAUM	FARM	LC5509	4407	51°31'	6°55'	KUTMECKER HÖHE	AN	MC3917	4314	51°36'	8°07'
KUSENBAUM	POPL	MC7767	3918	52°03'	8°40'	KUTSCH	ROCK	NU4274	7423	48°31'	9°34'
KUSENBAUM	FARM	LC6461	4008	51°59'	7°01'	KUTSCHEID	FARM	MA0797	5412	50°31'	7°41'
KUSENBRIK	VAL	MC3680	3814	52°10'	8°04'	KÜTSCHEIN WEG	ROAD	MV9729	6919	49°01'	8°58'
KUSENDEHNE	FARM	LB6482	4708	51°16'	7°03'	KÜTSCHEIN-8.	HILL	NC9006	4427	51°30'	10°18'
KUSENHEIDE	POPL	LC6630	4208	51°42'	7°04'	KÜTSCHEINBERG	HILL	PA3047	5930	50°04'	10°49'
KUSENHORST	POPL	PD4127	3432	52°34'	11°05'	KÜTSCHEINBERG	MT	NU7191	7325	48°40'	9°58'
KUSEY	AN	PD4021	3432	52°31'	11°04'	KÜTSCHEINDRIF	FARM	PV8984	6535	49°29'	11°37'
KUSEYER DRÖMLING	FARM	LC7950	4109	51°53'	7°14'	KÜTSCHEINGARTEN	FRST	PV3597	6331	49°37'	10°52'
KUSGEERT	FARM	NE2275	2022	53°55'	9°20'	KÜTSCHEINKIPP	HILL	N83412	5322	50°39'	9°29'
KUSKOPPERMOOR	FARM	TR9158	5838	50°08'	12°04'	KÜTSCHEINKOPF	FRST	MU3875	7415	48°31'	8°10'
KÜSPERTS-8.	HILL	MT5172	8316	47°36'	8°21'	KÜTSCHEINLANGEN-8.	STRM	M84441	5015	50°55'	8°12'
KÜSSABERG	POPL	NT5172	8316	47°36'	8°21'	KÜTSCHEINRAIN	FRST	N83613	5323	50°40'	8°31'
KÜSSABERG	RUIN	NT5172	8316	47°36'	8°21'	KÜTSCHEINRANGEN	POPL	PA9246	5936	50°02'	11°41'
KÜSSBETT	AN	MU5813	8016	47°58'	8°26'	KÜTSCHEINREUTH	FRST	TR9440	6038	49°59'	12°08'
KÜSSBODE	POPL	PD3465	3032	52°55'	10°59'	KÜTSCHEINSTEIN	HILL	NA2078	5621	50°21'	9°17'
KÜSSEL	POPL	MC8554	4018	51°56'	8°47'	KÜTSCHEINSTEIN	SLP	FR8728	6138	49°52'	12°02'
KÜSSEL WIESE	MOW	MV5498	6316	49°38'	8°22'	KÜTSCHEINWEG	ROAD	LA7693	5509	50°28'	7°15'
KÜSSEL-8.	HILL	MC8554	4018	51°56'	8°47'	KÜTSCHEINWEG	ROAD	NU0297	6320	49°37'	9°02'
KÜSSENDE SAU	BLDG	NU5761	7524	48°24'	9°46'	KÜTSCHEINWEG	ROAD	MV5124	7016	48°58'	8°20'
KUSSENHANSEN HOF	FARM	MU3444	7714	48°15'	9°07'	KÜTSCHEINWEG	ROAD	MV5022	7015	48°57'	8°19'
KUSSENHOF	FARM	NT6080	8324	47°40'	9°48'	KÜTSCHEINWEG	ROAD	NV5855	6724	49°15'	9°48'
KUSSENHOF	FARM	MU3921	7915	48°02'	8°11'	KÜTSCHEINWEG	FARM	MC2366	3913	52°02'	7°53'
KUSSENHOF	FARM	MU2917	7914	48°00'	8°03'	KÜTSCHER	ROAD	NA0310	6220	49°44'	9°02'
KUSSENHOF	FARM	PV1638	6929	49°05'	10°35'	KÜTSCHER WEG	ROAD	PV5935	7832	48°09'	11°08'
KUSSENHOF	FARM	MU3108	8014	47°55'	8°05'	KÜTSCHER WEG	ROAD	UR1216	6240	49°46'	12°23'
KUSSENHOF	MILL	MU3016	7914	48°00'	8°04'	KÜTSCHER-8.	MT	PV7887	6434	49°31'	11°28'
KÜSSNACH	POPL	MT5271	8416	47°35'	8°22'	KÜTSCHERBERG	FARM	TR8731	7038	49°00'	12°05'
KÜSSNACHER WIESEN	MOW	MT5273	8316	47°36'	8°22'	KÜTSCHERHOF	HILL	PA6733	6034	49°56'	11°20'
KUST	FARM	MD3225	3313	52°40'	8°00'	KÜTSCHERKNOCK	FRST	UR1215	6240	49°45'	12°23'
KUST	FARM	MD2833	3313	52°38'	7°56'	KÜTSCHERLÖHDE	HILL	PA4077	5631	50°20'	10°58'
KUSTALLLOCH	FRST	LV7169	6609	49°22'	7°13'	KÜTSCHERS-8.	VAL	NV2138	6921	49°06'	9°17'
KÜSTBRACK	POND	NE7226	2526	53°29'	10°05'	KÜTSCHERSKLINGE	ROAD	PA3138	6031	49°59'	10°50'
KÜSTEIN	LAKE	UR0429	6139	49°53'	12°16'	KÜTSCHERWEG	MOW	UR1215	6240	49°45'	12°23'
KÜSTELBERG	POPL	M87274	4717	51°13'	8°36'	KÜTSCHERWIESE	ROAD	MV9993	6419	49°35'	8°59'
KÜSTELWALD	FRST	MU1301	8113	47°51'	7°50'	KÜTSCHEWEG	FRST	MU4057	7615	48°22'	8°11'
KÜSTEN	POPL	PD3871	3032	52°58'	11°04'	KÜTSCHELE					

NAME	DESIGNATION	GRID REF.	SHEET NO.	LAT.	LONG.	NAME	DESIGNATION	GRID REF.	SHEET NO.	LAT.	LONG.
KÜTSCHLEEBEL	FRST	MU4157	7615	48°22'	8°12'	KYLL	STRM	LA3174	5705	50°18'	6°38'
KUTSCWEG	ROAD	MU5794	7216	48°42'	8°25'	KYLL	STRM	LA3370	5705	50°15'	6°40'
KÜTSTEL	AN	MU0319	7912	48°01'	7°42'	KYLL	STRM	LA2854	5805	50°07'	6°35'
KUTT	POPL	MU3469	7514	48°28'	8°07'	KYLL	STRM	LA3166	5705	50°13'	6°38'
KUTTE	POND	N88420	5227	50°43'	10°11'	KYLL	STRM	LA3163	5705	50°12'	6°38'
KUTTEL-B.	STRM	NC9145	4127	51°51'	10°19'	KYLL	STRM	LA3369	5706	50°15'	6°40'
KUTTEL-BR.	SPRG	LV9753	6711	49°13'	7°35'	KYLL	STRM	LA3568	5706	50°14'	6°41'
KUTTELBACHER T.	POND	NC9145	4127	51°51'	10°19'	KYLL	STRM	LA3366	5706	50°13'	6°40'
KUTTELBACHER-B.	HILL	NC9045	4127	51°51'	10°19'	KYLL	STRM	LA2539	6005	49°59'	6°34'
KUTTELBRUNNEN	VAL	MU8155	7618	48°21'	8°44'	KYLL	STRM	LA2737	6005	49°58'	6°35'
KUTTELRAIN	FARM	MU3161	7514	48°24'	8°04'	KYLL	STRM	LA2831	6005	49°54'	6°36'
KUTTEN	AN	QA0573	5737	50°16'	11°53'	KYLL	STRM	LA3419	6106	49°48'	6°41'
KUTTEN	AN	MA5010	6215	49°44'	8°19'	KYLL-B.	HILL	LA1384	5604	50°23'	6°22'
KUTTEN	FARM	NT8988	8227	47°44'	10°11'	KYLL-B.	HILL	LA1683	5604	50°22'	6°25'
KUTTEN-B.	STRM	LA2797	5405	50°30'	6°34'	KYLL-B.	MT	LA2751	5905	50°05'	6°35'
KUTTENBERG	HILL	NA7141	5925	50°01'	9°59'	KYLLBURG	POPL	LA2746	5905	50°02'	6°35'
KUTTENHOLZ	FRST	PA0008	6228	49°43'	10°23'	KYLLBURGWELER	POPL	LA2947	5905	50°03'	6°37'
KUTTENKAULE	FARM	L87534	5109	50°51'	7°13'	KYLLERHÖHE	MT	LA3572	5706	50°17'	6°41'
KUTTENLOCH	AN	MT1679	8313	47°39'	7°53'	KYLLERKOPF	MT	LA3469	5706	50°15'	6°40'
KUTTENLOHE	FRST	PA6005	6333	49°41'	11°13'	KYLLHELD	HILL	LA2856	5805	50°08'	6°35'
KUTTENPLANER SCHMELZTHAL	POPL	UR2832	6041	49°55'	12°36'	KYNOTEN	FARM	UP5768	7544	48°27'	13°04'
KUTTENREIT	FARM	UP1347	7740	48°15'	12°29'	KYR-B.	STRM	LA8228	6110	49°54'	7°22'
KÜTTENSIEFEN	FARM	L88539	5110	50°53'	7°22'	KYR-B.	STRM	LA8329	6010	49°54'	7°22'
KÜTTENTAL	AN	NV4191	6423	49°34'	9°34'						
KÜTTENTHALMÜHLE	MILL	NU8554	7626	48°20'	10°09'	L.-D.-M-KANAL	CNAL	PV4484	6531	49°29'	10°59'
KUTTER	AN	MT1695	8113	47°48'	7°53'	LA CARRIERE	FRST	K88911	5302	49°37'	6°01'
KUTTERAU	FARM	UP3221	7942	48°01'	12°45'	LA CROIX NOIR	SHR	K89010	5302	50°36'	6°02'
KUTTERAUHALDE	FRST	MT3687	8214	47°44'	8°09'	LA GENÈTRE	FRST	K89203	5402	50°32'	6°04'
KÜTTERRHEIDE	POPL	L83285	4705	51°17'	6°35'	LA GILPEPE RAU	STRM	K88806	5402	50°34'	6°00'
KÜTTERLING	POPL	TN7794	8238	47°46'	12°01'	LA HELLE RIV.	STRM	K89601	5402	50°31'	6°07'
KÜTTERN	FARM	NU9904	8127	47°53'	10°19'	LA HELLE RIV.	STRM	K89400	5402	50°31'	6°05'
KÜTTIG	POPL	LA8370	5710	50°16'	7°22'	LA ROBINETTE	FRST	K89305	5402	50°34'	6°05'
KÜTTLEMATTEN	FARM	MU4032	7815	48°08'	8°11'	LA SCHORSTAINNE RAU	STRM	K89407	5402	50°35'	6°05'
KÜTTLER	AN	MT7592	8218	47°47'	8°40'	LA SOOR RAU	STRM	K89106	5402	50°34'	6°03'
KÜTTLER-K.	HILL	MV0246	6811	49°09'	7°40'	LA-B.	HILL	NC5242	4124	51°50'	9°45'
KÜTTWIESE	AN	N81006	5320	50°36'	9°08'	LAAB	FARM	UP5757	7644	48°21'	13°04'
KÜTZ	FARM	L82592	4604	51°21'	6°29'	LAAB	POPL	UP5170	7543	48°28'	12°59'
KÜTZBACH	FARM	LC2104	4504	51°27'	6°25'	LAAB	FARM	UP1527	7941	48°04'	12°31'
KÜTZBERG	POPL	L88740	5010	50°54'	7°23'	LAABAGR.	DTCH	KA9713	6203	49°44'	6°11'
KÜTZBERG	POPL	NA7948	5926	50°05'	10°06'	LAABER	POPL	PV8665	6635	49°19'	11°34'
KÜTZBERG	AN	NA4800	6324	49°39'	9°40'	LAABER MKT.	POPL	OV1038	6937	49°03'	11°53'
KÜTZBERG	AN	NV4998	6324	49°38'	9°41'	LAACH	AN	LA5093	5507	50°28'	6°53'
KÜTZBRUNN	POPL	NV5492	6424	49°35'	9°45'	LAACH	AN	MU9919	7919	48°01'	8°59'
KÜTZBRUNNER GRABEN	DTCH	NV5593	6424	49°35'	9°46'	LAACH	POPL	LA5998	5408	50°31'	7°01'
KÜTZBRUNNERWEG	ROAD	NV5494	6324	49°36'	9°45'	LAACH	AN	NV5316	7124	48°54'	9°43'
KÜTZBÜHL	AN	MU6648	7717	48°17'	8°32'	LAACH	STRM	KV9290	6402	49°32'	6°07'
KÜTZHOF	FARM	NC0449	4120	51°53'	9°04'	LAACH	BLDG	L82018	5304	50°41'	6°27'
KÜTZEN	AN	MT0872	8412	47°36'	7°47'	LAACH	FRST	KA9523	6102	49°49'	6°09'
KÜTZENBERG	POPL	PA4146	5931	50°03'	10°58'	LAACH	MOW	LA2673	5705	50°17'	6°34'
KÜTZENBÜHL	HILL	PA7032	6034	49°55'	11°22'	LAACH	POPL	L82961	4905	51°04'	6°34'
KÜTZENHAUSEN	POPL	PU2556	7630	48°21'	10°41'	LAACH	MILL	LA4264	5706	50°12'	6°47'
KÜTZENLAUCH	AN	NU5680	7424	48°34'	9°46'	LAACH-M.	STRM	LA7882	5609	50°23'	7°17'
KÜTZENSGRUND	FRST	N88946	5027	50°57'	10°16'	LAACH-GR.	AN	LA0194	5503	50°28'	6°12'
KÜTZFLETH	FARM	NE2178	2021	53°57'	9°19'	LAACHEN	DTCH	LA0294	5503	50°28'	6°13'
KÜTZHOF	POPL	LV5368	6607	49°21'	6°59'	LAACHERNER-B.	AN	LA7786	5509	50°24'	7°14'
KÜTZHOF	FARM	LC2307	4504	51°29'	6°27'	LAACHER KOPF	MT	LA7585	5509	50°24'	7°14'
KÜTZHÜTTE	MILL	PC1015	4429	51°34'	10°35'	LAACHER SEE	LAKE	LA7786	5509	50°25'	7°16'
KUVENTHAL	POPL	NC5844	4125	51°51'	9°50'	LAACHER-M.	MILL	LA7683	5609	50°23'	7°16'
KUVENTHALER-B.	ROGE	NC5843	4125	51°50'	9°50'	LAACHERHOF	BLDG	LA7996	5409	50°30'	7°17'
KUVENTHALERTHURM	SO	NC5744	4125	51°51'	9°50'	LAACHERHOF	FARM	L84228	5206	50°47'	6°46'
KUX	FRST	PC3890	3732	52°15'	11°01'	LAACHERHOF	FARM	L85461	4907	51°05'	6°55'
KUX	FRST	PC1985	3730	52°12'	10°44'	LAACK	POPL	NE0957	2220	53°46'	9°08'
KUX WALL	MONU	PC1985	3730	52°12'	10°44'	LAAD	POPL	M81112	5912	50°39'	7°44'
KUX-B.	MT	PC1984	3730	52°12'	10°44'	LAAFELD-WD.	CLIF	UN5065	8444	47°31'	13°01'
KUX-B.	MT	L86301	5408	50°33'	7°04'	LAAG	FARM	PU7284	7434	48°35'	11°20'
KUX-B.	HILL	PC1984	3830	52°12'	10°44'	LAAG	FARM	PU7184	7433	48°35'	11°19'
KUXENBERG	POPL	L87618	5209	50°42'	7°14'	LAAG	FARM	MC8078	3818	52°09'	8°43'
KUXHAUS	BLDG	L85783	4707	51°17'	6°57'	LAAG-B.	HILL	PD1808	3530	52°25'	10°44'
KUXLÖCHER	FRST	PC1629	4230	51°42'	10°41'	LAAGE	FARM	MD0404	3611	52°23'	7°35'
KUXLOH	FARM	L87786	4609	51°19'	7°14'	LAAGER BERG	HILL	NE5816	2625	53°23'	9°52'
KUZENBACH	FARM	MU4038	7815	48°11'	8°11'	LAAGHOLZ	AN	PD1808	3530	52°25'	10°44'
KUZENHAUSEN	POPL	NT2281	8321	47°44'	9°17'	LAAGSHOF	FARM	L87815	5309	50°40'	7°16'
KWITTENHAUS	BLDG	L85988	4607	51°19'	6°59'	LAAK	POPL	LC2627	4304	51°40'	6°29'
KYBERG	FRST	MV8766	6618	49°21'	8°49'	LAAK	POPL	K89565	4802	51°06'	6°04'
KYKS	HOSP	UR2835	6041	49°56'	12°36'	LAAK	POPL	NE0859	2220	53°47'	9°07'
KYLL	STRM	LA2281	5605	50°21'	6°30'	LAAK	FARM	NE1764	2121	53°49'	9°16'
KYLL	STRM	LA2680	5605	50°21'	6°33'	LAAK	STRM	NF0515	1720	54°17'	9°05'
KYLL	STRM	LA3175	5605	50°18'	6°38'	LAAK	POPL	K89565	4902	51°06'	6°04'
KYLL	STRM	LA1184	5604	50°23'	6°20'	LAAKBAUM	FARM	L88472	4810	51°11'	7°20'
KYLL	STRM	LA1683	5604	50°22'	6°25'	LAAKE	FARM	MC1226	4312	51°41'	7°44'
KYLL	STRM	LA2081	5604	50°21'	6°28'	LAAKE	STRM	MD2905	3613	52°23'	7°58'
KYLL	STRM	LA3163	5805	50°12'	6°38'	LAAKE	POPL	PD3891	2832	53°09'	11°04'
KYLL	STRM	LA2852	5905	50°06'	6°35'	LAAKE	AN	MD6884	2817	53°06'	8°31'
KYLL	STRM	LA2544	5905	50°01'	6°34'	LAAKE	FARM	NC0216	4420	51°36'	9°02'
						LAAKE	POPL	L88673	4810	51°12'	7°22'

NAME	DESIGNATION	GRID REF.	SHEET NO.	LAT.	LONG.	NAME	DESIGNATION	GRID REF.	SHEET NO.	LAT.	LONG.
LAAKE	STRM	P04163	3132	52°54'	11°06'	LABERSBERG	POPL	PU7375	7434	48°30'	11°20'
LAAKE	STRM	NC5268	3924	52°04'	9°46'	LABERSOORF	POPL	PU6972	7533	48°29'	11°17'
LAAKEN	POPL	NE7588	1926	54°02'	10°09'	LABERSR ICHT	POPL	PV8163	6634	49°18'	11°29'
LAAKEN	POPL	L87879	4709	51°15'	7°15'	LABERSR ICHT	POPL	PV8163	6734	49°18'	11°29'
LAAKER FLETH	CNAL	NE0757	2220	53°46'	9°07'	LABERT	FRST	LV8193	6410	49°35'	7°21'
LAAKER M.	MILL	L87289	4609	51°20'	7°10'	LABERTAL	VAL	QV0344	6836	49°07'	11°47'
LAAKERHAMMER	MILL	L87878	4709	51°14'	7°15'	LABERTAL	VAL	PV8348	6835	49°09'	11°31'
LAAKHAUSEN	FARM	LC2241	4204	51°47'	6°25'	LABERTHAL	FARM	QV0854	6737	49°12'	11°52'
LAAKHOF	FARM	L81586	4704	51°18'	6°21'	LABERTSBR.	SPRG	NV5786	6424	49°31'	9°47'
LAAN	ROAD	K89367	4802	51°07'	6°02'	LABERTSGEHRN	AN	NV4329	6923	49°01'	9°35'
LAAR	POPL	LC4104	4506	51°28'	6°43'	LABERTSWENO	POPL	NV0040	6828	49°07'	9°00'
LAAR	POPL	LC0621	4303	51°36'	6°12'	LABERWEINTING	POPL	UQ0308	7139	48°48'	12°19'
LAAR	POPL	N81995	4521	51°24'	9°16'	LABESEHRSKPF	HILL	PC1624	4330	51°39'	10°41'
LAAR	POPL	L80579	4703	51°14'	6°13'	LABLHAUS	FARM	UR2802	6341	49°39'	12°37'
LAAR	AN	LA1681	5604	50°21'	6°25'	LABOE	POPL	NF7929	1527	54°24'	10°13'
LAAR	POPL	MCT7171	3917	52°05'	8°35'	LABORA	FARM	MD3531	3314	52°37'	8°02'
LAAR	POPL	MO4901	3615	52°21'	8°15'	LABOTZ	AN	NF8825	1628	54°22'	10°21'
LAARBERG	FARM	LA0050	5903	50°04'	6°12'	LABSALTAL	VAL	MA4049	5915	50°05'	8°10'
LAARBERGER SAND	AN	MO1791	2812	53°10'	7°46'	LABÜCHL	FARM	UP5270	7544	48°28'	13°00'
LAARBRUCH	FRST	LC0521	4303	51°36'	6°11'	LABUNDISECK	MT	MV1664	6613	49°19'	7°50'
LAAREGGE	FRST	MC3580	3814	52°10'	8°03'	LABYRINT	ROCK	LA1121	6104	49°49'	6°22'
LAAS	STRM	LA0111	6203	49°43'	6°14'	LABYRINTH-B.	MT	QA0979	5637	50°19'	11°56'
LAASBACHTAL	VAL	NV4402	7223	48°46'	9°36'	LAC DE LA GILEPPE	LAKE	K88707	5402	50°35'	5°59'
LAASCHE	POPL	PD6179	2934	53°02'	11°24'	LACARRIERE	AN	MV8816	7019	48°54'	8°50'
LAASCHER SEE	LAKE	PD6080	2934	53°03'	11°23'	LACH	AN	LA8096	5409	50°30'	7°19'
LAASE	POPL	PO5482	2933	53°04'	11°18'	LACH	AN	MU1459	7613	48°23'	7°50'
LAASPHE	STRM	MB5743	5016	50°56'	8°23'	LACH	AN	MU1556	7613	48°21'	7°51'
LAASPHE	POPL	MB5842	5016	50°56'	8°24'	LACH	STRM	LA0113	6203	49°44'	6°14'
LAASPHERHÜTTE	POPL	MB5641	5016	50°55'	8°22'	LACH	AN	MV6781	6517	49°29'	8°32'
LAATSCHER HEUWEG	ROAD	PD6178	2934	53°02'	11°24'	LACH	FRST	PV5762	6732	49°17'	11°10'
LAATWEG	ROAD	K89376	4702	51°12'	6°02'	LACH	POPL	PA2111	6230	49°44'	10°41'
LAATZEN	POPL	NC5396	3624	52°19'	9°47'	LACH	FARM	LV5482	6507	49°28'	6°59'
LAATZEN	POPL	NC2166	3921	52°03'	9°19'	LACH SCHN.	ROAD	MA8634	6018	49°57'	8°49'
LAAVE	POPL	ND3898	2732	53°14'	9°34'	LACH SCHN.	ROAD	MA7721	6118	49°50'	8°41'
LAAYER MOOR	AN	ND3699	2732	53°14'	9°32'	LACH-B.	STRM	NA7831	6026	49°56'	10°05'
LAB-B.	STRM	N85865	4825	51°08'	9°50'	LACH-B.	STRM	NA8038	6026	49°59'	10°07'
LABACH	POPL	LV4570	6607	49°22'	6°52'	LACH-B.	MT	MV1145	6812	49°09'	7°47'
LABACH	MOW	N85263	4824	51°07'	9°44'	LACH-BERG	MT	PV0808	7128	48°49'	10°28'
LABACH	STRM	LV7278	6509	49°26'	7°14'	LACH-BERG	SLP	NA4132	6023	49°56'	9°34'
LABACH	POPL	LV9167	6611	49°21'	7°30'	LACH-BERG	AN	NA7938	6026	49°59'	10°06'
LABACH	STRM	LV9266	6611	49°20'	7°31'	LACH-GR.	DTCH	MV6071	6616	49°23'	8°27'
LABACH	FARM	TN8788	8238	47°43'	12°10'	LACH-GR.	STRM	PV4987	6432	49°31'	11°04'
LABACH	STRM	MT7191	8217	47°46'	8°37'	LACH-GR.	STRM	NA5017	6124	49°48'	9°41'
LABACHER BACH	STRM	LV4469	6607	49°21'	6°51'	LACH-GR.	DTCH	NA4634	6023	49°57'	9°38'
LABACHER M.	MILL	LV9267	6611	49°21'	7°31'	LACH-GR.	DTCH	NA7738	6026	49°59'	10°04'
LABACHERBERG	FRST	MT3888	8215	47°44'	8°10'	LACH-GR.	DTCH	MV4872	6515	49°24'	8°17'
LABACHERHOF	FARM	LV4469	6607	49°21'	6°51'	LACH-GR.	STRM	MV4358	6715	49°16'	8°13'
LABACHERHOLZ	FRST	MT3888	8215	47°44'	8°10'	LACH-GR.	STRM	MV4058	6715	49°16'	8°11'
LABBECK	POPL	LC1825	4304	51°39'	6°22'	LACHGRÄCKER	AN	NU6779	7425	48°34'	9°55'
LABBECKER HEIDE	AN	LC1924	4304	51°38'	6°23'	LACHAU	MOW	MA2436	6013	49°58'	7°56'
LABBRONNEN	POPL	MU5174	7416	48°31'	8°20'	LACHAUER	FARM	UP6569	7545	48°28'	13°10'
LABBRONNENKOPF	MT	MU5174	7416	48°31'	8°20'	LACHBR.	WELL	NV9325	7027	48°58'	10°16'
LABBRUNNEN	WELL	MU5174	7416	48°31'	8°20'	LACHBUNNEN	SPRG	MA8062	5718	50°13'	8°43'
LABBUS	FARM	MD8937	3319	52°41'	8°50'	LACHE	FRST	MU2842	7714	48°14'	8°02'
LABBUSER-B.	HILL	MO9038	3319	52°41'	8°51'	LACHE	AN	MU2841	7714	48°13'	8°02'
LABELSBERG	MT	PT8477	8334	47°37'	11°27'	LACHE	FRST	MU2946	7714	48°16'	8°02'
LABEN-B.	STRM	TP9405	8139	47°52'	12°15'	LACHE	MOW	NV6809	7125	48°50'	9°56'
LABENBACH	FARM	UN2791	8242	47°45'	12°41'	LACHE	AN	NV6806	7125	48°48'	9°56'
LABENBACH	FARM	TN9586	8239	47°42'	12°16'	LACHE	MRSH	NV8048	6826	49°11'	10°06'
LABENBACHER ETZ	FRST	UN2691	8242	47°45'	12°41'	LACHE	MOW	NY7748	6826	49°11'	10°04'
LABENZ	POPL	PE0052	2229	53°42'	10°31'	LACHE	AN	NV5543	6824	49°08'	9°45'
LABER	AN	NV3471	6622	49°23'	9°28'	LACHE	POPL	LB8802	5410	50°33'	7°25'
LABER	STRM	PV9139	6935	49°04'	11°37'	LACHE	MOW	MV9163	6619	49°19'	8°53'
LABER	STRM	PV8638	6935	49°04'	11°33'	LACHE	AN	NV0668	6620	49°22'	9°05'
LABER	STRM	PV8942	6835	49°06'	11°35'	LACHE	MOW	MU7925	7918	48°05'	8°43'
LABER	FRST	MU1732	7813	48°08'	7°53'	LACHE	AN	MU9418	7919	48°01'	8°55'
LABER GR.	DTCH	PT5673	8432	47°35'	11°05'	LACHE	FRST	MA7799	5418	50°32'	8°41'
LABER-A.	BLOG	PT5873	8432	47°35'	11°06'	LACHE	AN	MA8889	5519	50°27'	8°50'
LABER-GR.	DTCH	PT6072	8432	47°35'	11°08'	LACHE	AN	NV8206	7126	48°48'	10°07'
LABERBERG	MT	QV1432	6937	49°00'	11°56'	LACHE	MOW	NV5209	7124	48°50'	9°43'
LABERBERG	HILL	PV9950	6836	49°10'	11°44'	LACHE	MOW	NU6243	7725	48°14'	9°50'
LABERBICHEL	FRST	PT7698	8134	47°49'	11°21'	LACHE	AN	NU7142	7725	48°14'	9°58'
LABERBR.	SPRG	MU1732	7813	48°08'	7°53'	LACHE	AN	NU3024	7922	48°04'	9°24'
LABERG	POPL	NE7851	2227	53°42'	10°11'	LACHE	AN	NV7905	7226	48°48'	10°05'
LABERHOLZ	FRST	PU1289	7329	48°39'	10°31'	LACHE	AN	NV9302	7227	48°46'	10°16'
LABERHOLZ	FRST	MU3316	8014	48°00'	8°06'	LACHE	AN	NV5301	7224	48°46'	9°43'
LABERICH	AN	NV6730	6925	49°01'	9°55'	LACHE	MRSH	MV7300	7217	48°45'	8°38'
LABERING	FARM	UP1124	7940	48°02'	12°28'	LACHE	MOW	MA5831	6016	49°56'	8°25'
LABERJOCH	PASS	PT5872	8432	47°35'	11°06'	LACHE	AN	NU4973	7424	48°30'	9°40'
LABERLAINE	STRM	PT6172	8432	47°35'	11°08'	LACHE	MOW	NU4999	7224	48°44'	9°40'
LABERLAINE	STRM	PT6071	8432	47°34'	11°08'	LACHE	AN	MA4634	6015	49°57'	8°15'
LABERMÜHLE	MILL	PV8452	6735	49°12'	11°32'	LACHE	AN	NU4498	7223	48°44'	9°36'
LABERS-B.	HILL	PV4092	6431	49°34'	10°56'	LACHE	AN	NA3907	6223	49°43'	9°32'
LABERS-B.	STRM	LA7657	5809	50°09'	7°16'	LACHE	AN	MU8806	8019	47°54'	8°50'

NAME	DESIGNATION	GRID REF.	SHEET NO.	LAT.	LONG.	NAME	DESIGNATION	GRID REF.	SHEET NO.	LAT.	LONG.
LACHE	AN	NV2320	7021	48°56'	9°19'	LACHEN	FRST	MUI816	8013	47°59'	7°54'
LACHE	AN	NV1519	7021	48°55'	9°12'	LACHEN	FARM	NT9473	8327	47°36'	10°15'
LACHE	AN	MV5997	6316	49°37'	8°26'	LACHEN	FRST	MU3956	7615	48°21'	8°11'
LACHE	AN	NU1692	7321	48°41'	9°13'	LACHEN	AN	MU7755	7618	48°21'	8°41'
LACHE	MDW	NU5589	7324	48°39'	9°45'	LACHEN	FRST	NB8048	5026	50°59'	10°08'
LACHE	AN	NU3986	7323	48°38'	9°32'	LACHEN	AN	NV2919	7022	48°55'	9°24'
LACHE	FRST	PA1772	5729	50°17'	10°38'	LACHEN	FRST	NU3980	7423	48°34'	9°32'
LACHE	AN	N80114	5320	50°41'	9°01'	LACHEN	FRST	UQ6043	6844	49°07'	13°05'
LACHE	MDW	N81808	5321	50°37'	9°15'	LACHEN	MDW	NV7679	6526	49°27'	10°03'
LACHE	AN	NU1990	7321	48°40'	9°16'	LACHEN	AN	MU7667	7518	48°27'	8°41'
LACHE	MDW	N82762	4822	51°06'	9°23'	LACHEN	AN	NU4939	7723	48°12'	9°40'
LACHE	STRM	LA9976	5611	50°20'	7°35'	LACHEN	AN	MT3576	8314	47°38'	8°08'
LACHE	STRM	MA9955	5819	50°09'	8°59'	LACHEN	POPL	MT1776	8313	47°38'	7°54'
LACHE	MOW	MA9254	5819	50°08'	8°53'	LACHEN	POPL	MT5882	8324	47°41'	9°46'
LACHE	STRM	MA9853	5819	50°08'	8°58'	LACHEN	FRST	MT3396	8114	47°49'	8°07'
LACHE	MDW	MA9448	5919	50°05'	8°55'	LACHEN	FRST	MU1219	7912	48°01'	7°49'
LACHE	AN	NV9025	7027	48°58'	10°14'	LACHEN	AN	MU8437	7818	48°11'	8°47'
LACHE	MDW	NV5924	7024	48°58'	9°49'	LACHEN	AN	MU6735	7817	48°10'	8°34'
LACHE	AN	NV7623	7026	48°57'	10°02'	LACHEN	AN	NU4352	7623	48°19'	9°35'
LACHE	AN	NA0984	5520	50°24'	9°08'	LACHEN	FRST	MU1817	7913	48°00'	7°54'
LACHE	POPL	L86367	4808	51°08'	7°02'	LACHEN	FARM	PT3276	8330	47°37'	10°46'
LACHE	AN	MU7961	7518	48°24'	8°43'	LACHEN	AN	MV9614	7119	48°53'	8°57'
LACHE	AN	MU7468	7517	48°28'	8°39'	LACHEN	FRST	MT6786	8217	47°44'	8°34'
LACHE	FRST	MT0879	8312	47°39'	7°47'	LACHEN	AN	MT4170	8415	47°35'	8°13'
LACHE	AN	MU7627	7818	48°06'	8°41'	LACHEN	POPL	PT1477	8329	47°38'	10°31'
LACHE	FRST	MU3535	7814	48°10'	8°08'	LACHEN GR.	DTCH	MA8270	5718	50°17'	8°45'
LACHE	AN	NU2356	7621	48°21'	9°19'	LACHEN H.	BLDG	MT3396	8114	47°49'	8°07'
LACHE	AN	MU9050	7619	48°18'	8°52'	LACHEN M.	MILL	MV4853	6715	49°14'	8°17'
LACHE	AN	MU9488	7319	48°39'	8°55'	LACHEN SCHULE JAGEN	FRST	MU6037	6916	49°05'	8°27'
LACHE	AN	MU9770	7519	48°29'	8°58'	LACHEN WEG	ROAD	MA8173	5618	50°18'	8°44'
LACHE	MDW	MU6925	7917	48°05'	8°35'	LACHEN-GD.	VAL	PA8284	5635	50°23'	11°34'
LACHE	AN	NV7491	6417	49°34'	8°38'	LACHEN-GERÄUMT	ROAD	QU0411	8036	47°55'	11°44'
LACHE	AN	MV3388	6414	49°32'	8°04'	LACHEN-SCHN.	ROAD	MV6699	6317	49°38'	8°32'
LACHE	FRST	NT8575	8326	47°37'	10°08'	LACHEN-TAL	GRGE	NA1410	6221	49°44'	9°11'
LACHE	AN	NV1211	7121	48°51'	9°10'	LACHENÄCKER	AN	MU8423	7918	48°04'	8°47'
LACHE	AN	NV0608	7120	48°49'	9°05'	LACHENÄCKER	AN	MU7921	7918	48°02'	8°43'
LACHE	MDW	N85417	5224	50°42'	9°46'	LACHENÄCKER	AN	NV7152	6725	49°13'	9°58'
LACHE	MDW	NU9675	7427	48°31'	10°18'	LACHENÄCKER	AN	MU8173	7418	48°31'	8°44'
LACHE GR.	DTCH	MA7557	5817	50°10'	8°39'	LACHENÄCKER	AN	NU2395	7221	48°42'	9°19'
LACHE SCHN.	ROAD	MA9930	6019	49°55'	8°59'	LACHENÄCKER	AN	NU2281	7421	48°35'	9°18'
LACHE W.	ROAD	MA9942	5919	50°02'	8°59'	LACHENÄCKER	AN	NU1473	7421	48°31'	9°11'
LACHE-GR.	STRM	MA6949	5917	50°05'	8°34'	LACHENÄCKER	AN	PJ3121	7930	48°02'	10°46'
LACHEBAUERHNF.	FARM	MU4253	7615	48°20'	8°13'	LACHENÄCKER	AN	NU1394	7321	48°42'	9°11'
LACHEBAUERHNF.	FARM	MU3851	7615	48°18'	8°10'	LACHENÄCKER	MDW	MU6438	7817	48°12'	8°31'
LACHEBY	FARM	NF5756	1325	54°39'	9°53'	LACHENÄCKER	AN	NV2015	7121	48°53'	9°16'
LACHEKOPF	PEAK	PT0458	8528	47°28'	10°23'	LACHENÄCKER	FRST	MT7091	8217	47°46'	8°36'
LACHEM	POPL	NC1876	3821	52°08'	9°16'	LACHENÄCKER	AN	NU2678	7422	48°33'	9°21'
LACHEMER B.	HILL	NC1573	3821	52°06'	9°13'	LACHENÄCKER	AN	NU0772	7420	48°30'	9°05'
LACHEMER GENOSSENSCHAFTSFORST I	FRST	NC2173	3821	52°06'	9°19'	LACHENBAUER	FARM	MU6712	8025	47°57'	9°54'
LACHEMER GENOSSENSCHAFTSFORST I	FRST	NC1273	3821	52°06'	9°11'	LACHENBERG	FRST	MU4353	7615	48°20'	8°14'
LACHEMER GENOSSENSCHAFTSFORST II	FRST	NC1971	3921	52°05'	9°17'	LACHENBERG	AN	NV1712	7121	48°52'	9°14'
LACHEMER GENOSSENSCHAFTSFORST I	FRST	NC1271	3921	52°05'	9°11'	LACHENBOGEN	FRST	PV7018	7133	48°53'	11°19'
LACHEN	FARM	MU5544	7716	48°15'	8°23'	LACHENBR.	WELL	NV8206	7126	48°48'	10°07'
LACHEN	AN	MT8595	8118	47°48'	8°48'	LACHENBR.	WELL	NV3270	6622	49°23'	9°26'
LACHEN	POND	PU6802	8133	47°51'	11°15'	LACHENBR.	SPRG	MU7854	7618	48°20'	8°42'
LACHEN	POPL	MU2951	7614	48°18'	8°02'	LACHENBR.	SPRG	NU0558	7620	48°22'	9°04'
LACHEN	MDW	MU7007	8017	47°55'	8°36'	LACHENBRUCH	MDW	MA6323	6116	49°51'	8°29'
LACHEN	MDW	MU6506	8017	47°54'	8°32'	LACHENBUCK	MDW	MU7931	7818	48°08'	8°43'
LACHEN	AN	MT5389	8216	47°45'	8°22'	LACHENBUCK	AN	MT6592	8217	47°47'	8°32'
LACHEN	FRST	MT2091	8213	47°46'	7°56'	LACHENBUCKHOF	FARM	MT6693	8217	47°47'	8°33'
LACHEN	AN	NV5013	7124	48°52'	9°41'	LACHENBÜHL	AN	MU6450	7617	48°18'	8°31'
LACHEN	AN	MU9642	7719	48°14'	8°57'	LACHENDÄMMLE	OTCH	MU1120	7912	48°02'	7°49'
LACHEN	FRST	MU9342	7719	48°14'	8°55'	LACHENDORF	POPL	ND8431	3327	52°37'	10°14'
LACHEN	MDW	MU8339	7718	48°12'	8°46'	LACHENER GR.	DTCH	MA7050	5817	50°06'	8°35'
LACHEN	AN	MT4684	8215	47°42'	8°17'	LACHENFELD	MDW	NV7249	6825	49°11'	9°59'
LACHEN	MDW	MT8493	8218	47°47'	8°47'	LACHENFELD	AN	NV8544	6827	49°09'	10°10'
LACHEN	FRST	MT8384	8218	47°43'	8°46'	LACHENFELD	AN	NV8941	6827	49°07'	10°13'
LACHEN	MDW	MT9185	8219	47°43'	8°53'	LACHENFELD	AN	NB2514	5322	50°41'	9°21'
LACHEN	POPL	NT4388	8223	47°45'	9°34'	LACHENFELD	AN	MA6350	5816	50°06'	8°29'
LACHEN	FARM	NT5284	8224	47°42'	9°41'	LACHENFELD	AN	MV6132	6916	49°02'	8°28'
LACHEN	AN	NU5981	7424	48°35'	9°48'	LACHENFELS	ROCK	MU5591	7316	48°40'	8°23'
LACHEN	POPL	MV4163	6615	49°19'	8°11'	LACHENGR.	DTCH	MV7291	6417	49°34'	8°37'
LACHEN	AN	MU8673	7418	48°31'	8°49'	LACHENGRABEN	DTCH	NV9871	6628	49°23'	10°21'
LACHEN	AN	MU9898	7219	48°44'	8°58'	LACHENGRABEN	DTCH	MV6441	6817	49°07'	8°31'
LACHEN	MDW	LA9916	6211	49°47'	7°36'	LACHENGRABEN	GRGE	MT1771	8413	47°35'	7°54'
LACHEN	MDW	NV5092	6424	49°35'	9°41'	LACHENGRABEN	OTCH	NV0608	7120	48°49'	9°05'
LACHEN	AN	NV1754	6721	49°14'	9°14'	LACHENGRUND	VAL	MU6835	7817	48°10'	8°34'
LACHEN	AN	NU1482	7421	48°35'	9°11'	LACHENGRÜNDLE	VAL	MU2101	8113	47°51'	7°56'
LACHEN	AN	NU3866	7523	48°27'	9°31'	LACHENHALDE	AN	MU7454	7617	48°20'	8°39'
LACHEN	AN	NU0365	7520	48°26'	9°02'	LACHENHAU	FRST	NV4100	7223	48°45'	9°34'
LACHEN	FARM	PU5714	8032	47°58'	11°06'	LACHENHAU	FRST	NU1878	7421	48°33'	9°14'
LACHEN	POPL	NU9211	8027	47°57'	10°14'	LACHENHAU	AN	NU6756	7625	48°21'	9°54'
LACHEN	FARM	NU7406	8025	47°54'	9°59'	LACHENHAU	FRST	MU8780	7418	48°34'	8°49'
LACHEN	AN	MU7603	8118	47°53'	8°41'	LACHENHAU	AN	NU4031	7823	48°08'	9°32'

NAME	DESIGNATION	GRID REF.	SHEET NO.	LAT.	LONG.	NAME	DESIGNATION	GRID REF.	SHEET NO.	LAT.	LONG.
LACHENHÄUSLE	FARM	MU3715	8014	47°59'	8°10'	LACHTE	STRM	ND8934	3327	52°39'	10°19'
LACHENHOLZ	FRST	NV7446	6826	49°10'	10°01'	LACHTE	STRM	ND8633	3327	52°38'	10°16'
LACHENKOPF	PEAK	PT0350	8628	47°24'	10°22'	LACHTE	STRM	ND8231	3327	52°37'	10°13'
LACHENKÖPFLE	FRST	MU4253	7615	48°20'	8°13'	LACHTE	STRM	N09843	3228	52°44'	10°27'
LACHENMOOS	AN	MU4407	8015	47°55'	8°15'	LACHTE	STRM	ND9640	3228	52°42'	10°25'
LACHENMOOS	FRST	MU5521	7916	48°02'	8°24'	LACHTE	STRM	N09539	3328	52°41'	10°25'
LACHENMÜSSE	MRSH	MU7499	7217	48°45'	8°39'	LACHTE	STRM	ND9035	3328	52°39'	10°20'
LACHENRAIN	AN	NV1758	6721	49°16'	9°14'	LACHTEHAUSEN	POPL	ND7631	3326	52°37'	10°07'
LACHENRÜTTE	FRST	MT3299	8114	47°50'	8°05'	LACHTER	FRST	MU6689	7317	48°39'	8°32'
LACHENSCHAFHAUS	FARM	NV8019	7026	48°55'	10°05'	LACHTER BR.	WELL	MU6789	7317	48°39'	8°33'
LACHENSCHLAG	FRST	PV6014	7133	48°51'	11°11'	LACHTER-B.	STRM	MU0358	7612	48°22'	7°41'
LACHENSEE	AN	NV7844	6826	49°09'	10°04'	LACHWALD	FRST	LV4167	6606	49°20'	6°49'
LACHENSTOCK	AN	NU2917	7922	48°00'	9°23'	LACHWALD	FRST	PV2130	6929	49°01'	10°39'
LACHENTAL	VAL	NU0285	7320	48°37'	9°02'	LACHWALD	FRST	MV6033	6916	49°03'	8°27'
LACHENTEICH	FRST	MU6473	7417	48°30'	8°31'	LACHWALD W.W.	BLDG	LV4067	6606	49°20'	6°48'
LACHENWALD	FRST	MU2994	7214	48°42'	8°02'	LACHWEILER	ROPL	NV4238	6923	49°06'	9°35'
LACHENWALO	FRST	MU7634	7818	48°09'	8°41'	LACHWEILER	POPL	NV4238	6823	49°06'	9°35'
LACHENWASEN	FRST	MU2102	8113	47°52'	7°56'	LACHWIESEN	MOW	N81030	5120	50°49'	9°08'
LACHENWEG	FRST	PV8718	7135	48°53'	11°33'	LACHWIESEN	MOW	PV6662	6733	49°17'	11°17'
LACHENWEG	ROAD	MV7286	6417	49°32'	8°37'	LACHWIESEN	MOW	MA9147	5919	50°04'	8°52'
LACHENWEG	AN	MT6997	8117	47°49'	8°35'	LACHWIESEN	FRST	MT5593	8216	47°47'	8°20'
LACHENWEG	ROAD	MU5904	8116	47°53'	8°27'	LACK	FARM	UP0103	8140	47°51'	12°20'
LACHENWEG	ROAD	PV7463	6734	49°18'	11°23'	LACK	FARM	TP8707	8138	47°53'	12°09'
LACHENWIESEN	MOW	NV6254	6725	49°14'	9°51'	LACK	FARM	UN4175	8343	47°36'	12°53'
LACHENWIESEN	MDW	NV0519	7020	48°55'	9°04'	LACK	FARM	UN5477	8344	47°38'	13°04'
LACHENWIESEN	MDW	MA8073	5618	50°18'	8°43'	LACK-M.	MILL	UN5477	8344	47°38'	13°04'
LACHENWÖRTH	SO	MA9845	5919	50°03'	8°58'	LACKABERG	MT	U07640	6845	49°06'	13°18'
LACHENZIPPEN	MDW	MA8751	5818	50°07'	8°49'	LACKABERGSTEIG	TRL	U07341	6845	49°06'	13°16'
LACHER	FRST	U00690	6439	49°32'	12°19'	LACKABERGSTEIG	TRL	U07640	6845	49°06'	13°18'
LACHER-B.	STRM	U00389	6439	49°31'	12°17'	LACKABG.-ST.	TRL	U07240	6845	49°06'	13°15'
LACHER-B.	HILL	LV5288	6407	49°32'	6°57'	LACKAMANG	FRST	U07640	6845	49°06'	13°18'
LACHER-W.	ROAD	MV4261	6615	49°18'	8°12'	LACKASEE	POND	U07841	6845	49°07'	13°20'
LACHERALPE	BLDG	TN7787	8338	47°42'	12°02'	LACKBERG	FARM	U01242	6840	49°06'	12°25'
LACHERALPE	BLDG	TN7786	8338	47°41'	12°02'	LACKE	FARM	TP7926	7938	48°03'	12°02'
LACHERBAUER / LAHNBAUER /	FARM	PU7069	7533	48°27'	11°18'	LACKE	MOW	NC8117	4327	51°36'	10°10'
LACHERBRUNNEN	SPRG	NA9033	6027	49°56'	10°15'	LACKE	MOW	U00734	6940	49°02'	12°22'
LACHERHÜBEL	AN	MA2619	6113	49°49'	7°58'	LACKE-B.	AN	NA4999	5424	50°32'	9°41'
LACHERSHOF	FARM	NT6868	8425	47°34'	9°54'	LACKE-GR.	STRM	MV5089	6415	49°53'	8°19'
LACHERSPITZ	PEAK	TN7687	8238	47°42'	12°01'	LACKEN	FARM	TP9446	7739	48°14'	12°14'
LACHERSPITZ	PEAK	TN7687	8338	47°42'	12°01'	LACKEN	FARM	TP8346	7738	48°14'	12°05'
LACHERWEGGRABEN	DTCH	MU9771	7519	48°29'	8°58'	LACKEN	FARM	UP2805	8142	47°52'	12°42'
LACHERWIESEN	MOW	MA7497	5417	50°31'	8°38'	LACKEN	FARM	UP3204	8142	47°52'	12°45'
LACHESPAN	AN	NV8622	7027	48°57'	10°10'	LACKEN	POPL	VP0498	7248	48°44'	13°41'
LACHFELD	AN	MA7556	5817	50°09'	8°39'	LACKEN	FARM	UP3457	7642	48°21'	12°46'
LACHGANG	AN	MV7385	6417	49°31'	8°38'	LACKEN	FARM	UP1834	7841	48°08'	12°33'
LACHGÄRTEN	AN	MV6098	6316	49°38'	8°27'	LACKEN	FARM	UP1038	7840	48°10'	12°26'
LACHGARTEN W.	ROAD	MV6197	6316	49°37'	8°28'	LACKEN	FARM	UP9891	7347	48°40'	13°37'
LACHGAUER TAL	VAL	NV0825	7020	48°59'	9°07'	LACKEN	POPL	VP1186	7348/49	48°37'	13°47'
LACHGEWANN	AN	MV5615	6216	48°53'	8°24'	LACKEN	FARM	TP9923	7939	48°02'	12°18'
LACHGR.	DTCH	PV0511	7128	48°51'	10°26'	LACKEN	FARM	UP3869	7542	48°27'	12°49'
LACHGRABEN	DTCH	MT7694	8118	47°48'	8°41'	LACKEN	FARM	UP4066	7543	48°26'	12°50'
LACHGRABEN	DTCH	NV9217	7127	48°54'	10°16'	LACKEN	POPL	TP8439	7838	48°10'	12°05'
LACHGRABEN	DTCH	NV9983	6528	49°29'	10°22'	LACKEN JAGEN	FRST	MV6033	6916	49°03'	8°27'
LACHGRABEN	STRM	NV9880	6528	49°28'	10°21'	LACKEN-GR.	OTCH	PT9885	8335	47°41'	11°38'
LACHGRABEN	DTCH	NV9317	7027	48°54'	10°16'	LACKEN-W.	ROAD	OV0218	7136	48°53'	11°46'
LACHGRABEN	DTCH	NA9129	6027	49°54'	10°16'	LACKENBACH	POPL	UP3714	8042	47°57'	12°49'
LACHGRABEN	STRM	MV5073	6515	49°24'	8°19'	LACKENBERG	MT	UN1286	8241	47°42'	12°29'
LACHGRABEN	AN	MA5103	6315	49°41'	8°19'	LACKENBERG	MT	UN1286	8240	47°42'	12°29'
LACHGRABEN	DTCH	NA7640	5926	50°00'	10°04'	LACKENBERGWAND	CLIF	UN1286	8241	47°42'	12°29'
LACHHAM	FARM	UP7769	7546	48°28'	13°20'	LACKENBERGWAND	CLIF	UN1286	8240	47°42'	12°29'
LACHHAUSEN	FARM	MU5646	7716	48°16'	8°25'	LACKENDORF	POPL	MU6537	7817	48°11'	8°32'
LACHHEIM	POPL	PA1003	6329	49°40'	10°31'	LACKENHÄUSER	POPL	VP1299	7248	48°44'	13°48'
LACHHOLZ	FRST	PV1803	7229	48°46'	10°37'	LÄCKENTHALER HÜBEL	HILL	LV7583	6509	49°29'	7°16'
LACHHORN	HILL	NA4233	6023	49°57'	9°35'	LACKERAU	POPL	V00701	7248	48°45'	13°44'
LACHL	FARM	UN4296	8143	47°48'	12°53'	LACKERHÄUSELN	FARM	UP3449	7742	48°16'	12°46'
LÄCHLE	MDW	MU7016	8017	48°00'	8°36'	LACKERMANN	FARM	QU1379	7437	48°32'	11°53'
LÄCHLEÄCKER	AN	MU7338	7817	48°12'	8°38'	LACKHAUSEN	FARM	LC3628	4305	51°41'	6°38'
LÄCHLER	AN	NU1794	7321	48°42'	9°14'	LACKHAUSEN	POPL	LC3829	4306	51°41'	6°40'
LACHMATT	AN	MU3047	7714	48°16'	8°04'	LACKHOVE	FARM	MC3456	4014	51°57'	8°02'
LACHMATTE	FARM	MU1705	8113	47°54'	7°53'	LACKHÜTTER	FARM	MC6050	4016	51°54'	8°25'
LACHMATTHOF	FARM	MT0064	8412	47°31'	7°40'	LACKMANN	FARM	LC5327	4307	51°40'	6°52'
LACHNERWEG	ST	MV4466	6615	49°21'	8°14'	LACKMANN	FARM	MD1938	3312	52°41'	7°48'
LACHS-GR.	DTCH	NA5577	5624	50°20'	9°46'	LACKMANN	FARM	MC4537	4215	51°47'	8°12'
LACHSBACH	STRM	PF1406	1830	54°11'	10°45'	LACKMANN	FARM	MC2870	3913	52°04'	7°57'
LACHSBACH	STRM	PF1602	1830	54°09'	10°47'	LACKMANN	FARM	MC3566	3914	52°02'	8°03'
LACHSBACH	STRM	PE1798	1830	54°07'	10°47'	LACKMANNSHOF	FARM	LC2833	4205	51°43'	6°31'
LACHSBERG	FRST	MU5189	7316	48°39'	8°20'	LACKMÜHL-B.	STRM	UN5577	8344	47°38'	13°04'
LACHSBERG	FRST	MB4922	5215	50°45'	8°17'	LACKNER	FARM	UP1669	7541	48°27'	12°31'
LACHSBERG	FRST	MB4922	5215	50°45'	8°17'	LACKNER	FARM	UN4089	8243	47°44'	12°52'
LACHSFANG-STEG	BRDG	NA4947	5924	50°04'	9°41'	LACKNER	FARM	UP1537	7841	48°10'	12°31'
LACHSGANG	FARM	UP1203	8140	47°51'	12°29'	LACKNER	FARM	UN4089	8243	47°44'	12°52'
LACHSMEHR	BRDG	PE1069	2130	53°51'	10°40'	LACKNER-K.	PEAK	UN5086	8244	47°43'	13°00'
LACHT	STRM	ND7832	3326	52°38'	10°09'	LADA	POPL	MC2391	3713	52°16'	7°52'
LACHTE	STRM	ND7530	3326	52°37'	10°07'	LADAU	POPL	NT7060	8525	47°29'	9°56'

NAME	DESIGNATION	GRID REF.	SHEET NO.	LAT.	LONG.	NAME	DESIGNATION	GRID REF.	SHEET NO.	LAT.	LONG.
LADBERGEN	POPL	MC1376	3812	52°08'	7°44'	LAGE	POPL	MD0034	3311	52°39'	7°31'
LAODEKENBERG	MT	PC0925	4329	51°40'	10°35'	LAGE	POPL	MC1597	3612	52°19'	7°45'
LAODEKENTAL	VAL	NC9437	4228	51°47'	10°22'	LAGE	POPL	MC8660	4018	51°59'	8°48'
LADE-8	HILL	NC7294	3726	52°17'	10°04'	LAGE	POPL	MC7692	3717	52°17'	8°39'
LADE-8	HILL	NQ2652	3122	52°49'	9°23'	LAGE	FARM	MD3640	3214	52°42'	8°03'
LADEBUCK	AN	MT1698	8113	47°50'	7°53'	LAGEDEICH	ROAD	NF0534	1520	54°27'	9°05'
LADEBÜHNE	POPL	LB6478	4708	51°14'	7°03'	LAGEDEICH	DAM	NF0930	1520	54°25'	9°08'
LADECKENLOCH	FRST	PC0945	4129	51°51'	10°35'	LAGEOROSTE	FARM	L09313	3510	52°27'	7°26'
LADEMOLZ	FRST	NC6696	3625	52°18'	9°58'	LÄGELBÜHL	AN	NU3010	8022	47°57'	9°24'
LADEKOP	POPL	NE4430	2424	53°31'	9°40'	LÄGELN	FARM	UP6660	7645	48°23'	13°11'
LADEL	AN	MV6135	6916	49°04'	8°28'	LÄGELTSHAUSEN	FARM	PU9762	7636	48°23'	11°40'
LADELHALDE	FRST	MT7091	8217	47°46'	8°36'	LÄGELWIESEN	MOW	MV8830	6919	49°01'	8°50'
LADELUND	POPL	NF0177	1120	54°50'	9°01'	LÄGEMANN	FARM	MC2684	3713	52°12'	7°55'
LADELUND-M.	MILL	MF9977	1119	54°50'	8°59'	LÄGEMANN	FARM	MC2384	3713	52°12'	7°52'
LADELUNDFELD	FARM	NF0379	1120	54°51'	9°03'	LÄGEMANN	FARM	MC1286	3712	52°13'	7°43'
LADELUNDFELD	FARM	NF0077	1120	54°50'	9°00'	LÄGEMANN	FARM	MC1784	3712	52°12'	7°47'
LADELUNDFELO	FARM	NF0375	1120	54°49'	9°03'	LÄGEMANN	FARM	MC2292	3713	52°16'	7°52'
LADEMÜHLE	MILL	NC6379	3825	52°09'	9°55'	LÄGEMANN	FARM	MC1477	3812	52°08'	7°44'
LADEN	FRST	N09831	3328	52°37'	10°27'	LÄGEMANN	FARM	MC1875	3812	52°07'	7°48'
LADEN-GO.	VAL	NA0841	5920	50°01'	9°07'	LÄGENBURG	FARM	NF5426	1625	54°23'	9°50'
LADENBEK	POPL	NE7828	2527	53°30'	10°11'	LÄGENBURGER MOOR	PM	NF5527	1625	54°23'	9°51'
LADENBEK	POPL	NE7828	2427	53°30'	10°11'	LÄGENDORF	POPL	PD2455	3191	52°50'	10°50'
LADENBUG	FRST	MV8179	6518	49°28'	8°44'	LÄGER	AN	MU1900	8113	47°51'	7°55'
LADENBURG	POPL	MV7180	6517	49°28'	8°36'	LÄGER	FRST	MV5814	7116	48°53'	8°26'
LADENBURGER WEG	AN	MV6983	6417	49°30'	8°34'	LÄGER	POPL	M80991	4612	51°22'	7°41'
LADENBURGERWEG	ROAD	MV7675	6518	49°26'	8°40'	LÄGER	BLDG	MV0688	6412	49°32'	7°42'
LAENDE I	FRST	ME9614	2619	53°22'	8°56'	LÄGER	AN	NA3701	6323	49°40'	9°31'
LAENGEWANN	AN	MV7279	6517	49°28'	8°37'	LÄGER	AN	MU1381	7412	48°35'	7°49'
LADERHOLZ	POPL	N03230	3322	52°37'	9°28'	LÄGER	AN	NV7455	6717	49°15'	8°38'
LADESTELLE	SO	PC0746	4129	51°51'	10°33'	LÄGER	AN	MT2498	8113	47°50'	7°59'
LADHOF	FARM	MU3052	7614	48°19'	8°04'	LÄGER	AN	MV2232	6921	49°02'	9°18'
LADHOF	POPL	MU3136	7814	48°10'	8°04'	LÄGER	AN	MU5921	7916	48°02'	8°27'
LADISBÜGEL	FRST	PV6920	7033	48°55'	11°19'	LÄGER	BAR	PF2119	1631	54°18'	10°52'
LADNEHOOR	SCRB	NF4283	1123	54°53'	9°39'	LÄGER 8.	STRM	MD0233	3311	52°38'	7°33'
LAOSTADT	FRST	MU4860	7615	48°23'	8°18'	LÄGER BERGEN	BAR	ND6249	3225	52°47'	9°55'
LAOSTADT	ROAD	NV5927	7024	49°00'	9°49'	LÄGER ELSENBOORN	POPL	LA0094	5503	50°28'	6°11'
LADSTADT	AN	MU1518	7913	48°01'	7°52'	LÄGER GÄNSEWAG	POPL	NU3963	7523	48°25'	9°32'
LADSTADT JOCKELSHF.	FARM	MU4859	7615	48°23'	8°18'	LÄGER HALDE	FRST	MU5686	7316	48°37'	8°24'
LADSTATT	FRST	MV5802	7216	48°46'	8°26'	LÄGER HASE	STRM	MD3140	3213	52°42'	7°59'
LADSTATT	FRST	NV5927	6924	49°00'	9°49'	LÄGER HASE	STRM	MD3240	3214	52°42'	7°59'
LADSTATT	VAL	NU1665	7521	48°26'	9°13'	LÄGER HASE	STRM	MD3639	3214	52°42'	8°03'
LADSTATT	FARM	MU3824	7915	48°04'	8°10'	LÄGER HÖHE	POPL	NB0131	5120	50°50'	9°01'
LADSTETT	FRST	MU4057	7615	48°22'	8°11'	LÄGER MÜNSINGEN	POPL	NU3762	7523	48°25'	9°30'
LAOSTOCKEICHE	MONU	NU0380	7420	48°34'	9°02'	LÄGER PLACKEN	MOW	MC0589	3711	52°15'	7°37'
LAEISENHOF	EST	LA1427	6104	49°52'	6°25'	LÄGER SANOKÄMPERKIPPE	BAR	PD1911	3530	52°26'	10°45'
LAER	POPL	M84889	4615	51°21'	8°15'	LÄGER SCHWARZENBOORN	BAR	N83038	5122	50°54'	9°26'
LAER	POPL	MC1156	4012	51°57'	7°43'	LÄGER STAUMÜHLE	POPL	MC8040	4118	51°49'	8°43'
LAER	POPL	LC8768	3910	52°03'	7°21'	LÄGER VI	POPL	LD7758	3109	52°51'	7°10'
LAER	POPL	MC3773	3814	52°06'	8°05'	LÄGER-8.	HILL	PC0367	3929	52°03'	10°31'
LAER	POPL	MC5281	3815	52°11'	8°18'	LÄGER-8.	HILL	MC0791	3711	52°16'	7°38'
LAER	POPL	LC8003	4509	51°28'	7°16'	LÄGER-8.	HILL	LA2039	6005	49°59'	6°29'
LAER 8.	STRM	MC5383	3715	52°12'	8°19'	LÄGER-8.	HILL	MC8561	3918	52°00'	8°47'
LAER-8.	STRM	MC5382	3815	52°11'	8°19'	LÄGERBÜHL	HILL	PT7089	8233	47°44'	11°16'
LAER-8.	STRM	MC5478	3815	52°09'	8°20'	LÄGERDOORF	POPL	NE3771	2123	53°53'	9°34'
LAERFELD	POPL	LC8003	4509	51°28'	7°16'	LÄGERFELD	AN	MC0488	3711	52°14'	7°35'
LAERHEIDE	AN	MC1255	4012	51°56'	7°43'	LÄGERFELSEN	ROCK	MU4528	7815	48°06'	8°16'
LAERHEIDE	AN	MC3473	3814	52°06'	8°02'	LÄGERHALLE LUITPOLDHAIN	BLDG	PV5377	6532	49°26'	11°07'
LAERHEIDE	POPL	LC7902	4509	51°27'	7°16'	LÄGERHAUSEN	POPL	NC7233	4226	51°45'	10°02'
LAERHÖHE	HILL	MC3472	3914	52°06'	8°02'	LÄGERMÜHLE	MILL	MD3541	3214	52°43'	8°02'
LAERMANNSHOF	FARM	LC3511	4405	51°31'	6°37'	LÄGERPLATZ DER RÖMER	FRST	MV2197	6313	49°37'	7°55'
LAERSHOF	FARM	LC2813	4405	51°32'	6°31'	LÄGERS	FARM	MD0711	3511	52°26'	7°38'
LAERSHOF	FARM	LC3012	4405	51°32'	6°33'	LÄGERSIEPEN	OTCH	MC4801	4515	51°27'	8°15'
LAESDONK	FARM	LC1500	4504	51°25'	6°20'	LÄGERSTEIN	FRST	MV7967	6618	49°21'	8°43'
LAEFEN	MOW	NU0662	7520	48°25'	9°05'	LÄGERSTEIN	MT	M87069	4817	51°10'	8°34'
LAERING	FARM	UP0937	7840	48°09'	12°26'	LÄGERTAL	VAL	MT8099	8118	47°51'	8°44'
LAFERT	FARM	L86380	4708	51°15'	7°02'	LÄGERWALD	FRST	MV6609	7117	48°50'	8°32'
LAFF-GRABEN	STRM	P83556	7634	48°20'	11°28'	LÄGERWALL	ROAD	MD5322	3415	52°33'	8°19'
LAFFELD	POPL	K89358	4902	51°02'	6°03'	LÄGERWEG	ROAD	MV6452	6717	49°13'	8°31'
LAFFENAU	POPL	PV5547	6832	49°09'	11°08'	LÄGERZ	FRST	NA4269	5723	50°16'	9°35'
LAFFENTHAL	FARM	OT0595	8236	47°46'	11°44'	LÄGES-T.	POND	PC0791	3729	52°15'	10°34'
LAFFETTENHOF	FARM	MU3307	8014	47°55'	8°06'	LÄGESBÜTTEL	POPL	ND9901	3628	52°21'	10°27'
LAFKEN	FARM	LC1335	4203	51°44'	6°17'	LÄGESCHULTE	FARM	MD0511	3511	52°26'	7°36'
LAFZENÄCKER	AN	NU5878	7424	48°33'	9°47'	LÄGESCHULTE	FARM	LD9917	3511	52°30'	7°31'
LÄG	AN	LB7306	5409	50°35'	7°13'	LÄGGENBECK	POPL	MC1791	3712	52°16'	7°47'
LÄG	FRST	LA3331	6006	49°54'	6°40'	LÄGGUT	FARM	MT7982	8318	47°41'	8°43'
LÄG BR.	SPRG	PU6031	7832	48°07'	11°09'	LÄGHOLZ	FRST	PC0987	3729	52°13'	10°36'
LÄG M.	MILL	PC3185	3731	52°12'	10°55'	LÄGHOLZ	FRST	UC3542	6842	49°06'	12°44'
LÄG SCHUNTER	STRM	PC3185	3731	52°12'	10°55'	LÄGING	FARM	MD1836	3312	52°40'	7°47'
LÄG-GR.	DTCH	PU5516	8032	47°59'	11°05'	LÄGLÖD	FARM	UP4774	7443	48°30'	12°56'
LÄG-M.	MILL	PC3185	3831	52°12'	10°55'	LÄGLÖD	FARM	UP4774	7543	48°30'	12°56'
LÄGBERG	HILL	NA9733	6028	49°56'	10°21'	LÄGMÜHLHOLZ	FRST	PA3802	6331	49°39'	10°55'
LÄGBERGHOLZ	FRST	UQ3844	6842	49°08'	12°47'	LÄGUMERHOF	RUIN	NT0897	8120	47°50'	9°07'
LÄGE	FAPM	MC3489	3714	52°15'	8°02'	LAH	FRST	NC8090	3727	52°15'	10°10'
LÄGE	POPL	MC0690	3711	52°15'	7°37'	LAH	FARM	MD0711	3511	52°26'	7°38'

NAME	DESIGNATION	GRID REF.	SHEET NO.	LAT.	LONG.	NAME	DESIGNATION	GRID REF.	SHEET NO.	LAT.	LONG.
LAH	FRST	PC0165	3928	52°02'	10°28'	LÄHN-8	STRM	PT4378	8331	47°38'	10°54'
LAH-B	HILL	NC8591	3727	52°16'	10°15'	LÄHN-BERGE	MTS	M88631	5118	50°50'	8°48'
LAH-B	HILL	ND6418	3425	52°30'	9°56'	LÄHN-BGE	HILL	MA0678	5612	50°21'	7°41'
LAH-B	HILL	NC6946	4126	51°52'	10°00'	LÄHN-BR	BLDG	UN3672	8442	47°35'	12°49'
LAH-B	HILL	PC2876	3831	52°07'	10°52'	LÄHN-GR	DTCH	QT4480	8331	47°39'	10°55'
LAHAUSEN	POPL	MD8969	3019	52°58'	8°50'	LÄHN-GR	DTCH	QT0781	8336	47°39'	11°46'
LAHBACH	DTCH	MU7825	7918	48°05'	8°42'	LÄHN-GR	STRM	PT9183	8335	47°40'	11°32'
LAHBACH	STRM	PC2875	3831	52°07'	10°52'	LÄHN-KPF	MT	MB4738	5115	50°53'	8°15'
LAHBACH	AN	MU4452	7615	48°19'	8°14'	LÄHN-BACH	STRM	MA3160	5814	50°11'	8°02'
LAHBACH	BLDG	ND6418	3425	52°30'	9°56'	LÄHN-BACH	STRM	MA3058	5814	50°10'	8°01'
LAHBACH	AN	MU7824	7918	48°04'	8°42'	LÄHN-BACH	DTCH	QT4480	8331	47°39'	10°55'
LAHBACH	BLDG	ND6418	3425	52°30'	9°56'	LÄHNBERGERHOF	FARM	MA0677	5612	50°20'	7°41'
LAHBACH	AN	MU7824	7918	48°04'	8°42'	LÄHNBLICK	SITE	MA0174	5611	50°19'	7°37'
LAHBACH	FRST	PC1677	3830	52°08'	10°41'	LÄHNBLICK	STRM	PT5880	8332	47°39'	11°06'
LAHBACH	POPL	MD9902	3619	52°22'	8°59'	LÄHNBLICK	DTCH	PT5778	8332	47°38'	11°05'
LAHBACH	POPL	MD0345	3211	52°45'	7°34'	LÄHNBLICK	DTCH	PT4766	8431	47°32'	10°57'
LAHBACH	POPL	MD5607	3524	52°25'	9°49'	LÄHNBLICK	STRM	PT5777	8332	47°38'	11°05'
LAHE	STRM	MD2281	2913	53°04'	7°50'	LÄHNBLICK	DTCH	PT5876	8332	47°37'	11°06'
LAHE	STRM	MD2779	2913	53°03'	7°55'	LÄHNBLICK	MILL	NA1981	5621	50°23'	9°16'
LAHE	STRM	MD3076	2913	53°02'	7°59'	LÄHNBLICK	BLDG	MA0173	5611	50°18'	7°37'
LAHE	FRST	PC3179	3831	52°09'	10°55'	LÄHNBLICK	MT	QT1186	8236	47°42'	11°49'
LAHE	ROAD	MD3079	2913	53°03'	7°58'	LÄHNBLICK	MT	QT1286	8336	47°42'	11°49'
LAHE	POPL	MD0276	2920	53°02'	9°02'	LÄHNBLICK	STRM	PT5765	8432	47°31'	11°05'
LAHE	FARM	MC6767	3917	52°03'	8°31'	LÄHNBLICK	MT	PT1180	8336	47°38'	11°49'
LAHE	STRM	MD5509	3524	52°26'	9°49'	LÄHNBLICK	DTCH	UN1479	8341	47°38'	12°31'
LAHE	NOV	MD5508	3524	52°25'	9°49'	LÄHNBLICK	DTCH	QT2484	8337	47°40'	11°59'
LAHE	POPL	UP5198	7243	48°43'	12°58'	LÄHNBLICK	AN	MD0553	3111	52°49'	7°35'
LAHE	POPL	PA7536	6034	49°57'	11°26'	LÄHNBLICK	BLDG	UN4572	8443	47°35'	12°56'
LAHE	POPL	PA5250	5932	50°05'	11°08'	LÄHNBLICK	DTCH	PT4871	8431	47°34'	10°58'
LAHE	POPL	PA3351	5831	50°06'	10°52'	LÄHNBLICK	DTCH	QT1280	8336	47°38'	11°49'
LAHE	POPL	PA7078	5634	50°20'	11°23'	LÄHNBLICK	RDGE	QT1279	8337	47°38'	11°49'
LAHE	HILL	PA4569	5732	50°15'	11°02'	LÄHNBLICK	BLDG	QT1280	8336	47°38'	11°49'
LAHE	STRM	PA9459	5836	50°09'	11°43'	LÄHNBLICK	MT	MA3060	5814	50°11'	8°01'
LAHE	FARM	L87583	4709	51°17'	7°13'	LÄHNBLICK	MT	UN1378	8341	47°38'	12°31'
LAHE	AN	ME6919	2517	53°25'	8°32'	LÄHNBLICK	MT	PT1054	8528	47°26'	10°28'
LAHE	HILL	QA1349	5937	50°03'	11°59'	LÄHNBLICK	MT	QT1280	8336	47°38'	11°49'
LAHE	FARM	M80186	4611	51°19'	7°35'	LÄHNBLICK	ROGE	QT1279	8336	47°38'	11°49'
LAHE	FARM	LC2130	4304	51°41'	6°25'	LÄHNBLICK	FRST	TN8480	8338	47°38'	12°07'
LAHE	FARM	NA6392	5525	50°29'	9°53'	LÄHNBLICK	DTCH	PT4379	8331	47°39'	10°54'
LAHE	FARM	UP5578	7444	48°32'	13°02'	LÄHNBLICK	AN	QT0975	8436	47°36'	11°47'
LAHE	HILL	PA3451	5931	50°06'	10°52'	LÄHNBLICK	FARM	NA6089	5525	50°27'	9°51'
LAHE	DTCH	PA7081	5634	50°21'	11°23'	LÄHNBLICK	RGDE	M84537	5115	50°53'	8°13'
LAHE	VAL	PA4569	5732	50°15'	11°02'	LÄHNBLICK	ROAD	MA2576	5613	50°20'	7°57'
LAHE	FARM	QA1172	5737	50°16'	11°58'	LÄHNBLICK	ROAD	MA2375	5613	50°19'	7°55'
LAHE	HILL	ND3608	3523	52°25'	9°32'	LÄHNBLICK	ROAD	MA2174	5613	50°19'	7°53'
LAHE	VALL	NC8853	4027	51°55'	10°17'	LÄHNBLICK	GRGE	MA0373	5611	50°18'	7°38'
LAHE	FARM	UP5157	7644	48°21'	12°59'	LÄHNBLICK	MT	M85041	5015	50°55'	8°17'
LAHE	STRM	M86540	5017	50°55'	8°30'	LÄHNBLICK	FRST	UN3081	8342	47°40'	12°44'
LAHE	STRM	MA3685	5514	50°25'	8°06'	LÄHNBLICK	FRST	MA2578	5613	50°21'	7°57'
LAHE	STRM	MA4894	5515	50°30'	8°16'	LÄHNBLICK	FRST	NA6088	5525	50°26'	9°50'
LAHE	STRM	MA4691	5515	50°28'	8°14'	LÄHNBLICK	BLDG	UN3772	8442	47°35'	12°50'
LAHE	STRM	MA4284	5515	50°24'	8°11'	LÄHNBLICK	FARM	MD7755	3117	52°51'	8°40'
LAHE	STRM	M85143	5015	50°56'	8°18'	LÄHNBLICK	FARM	LC5614	4407	51°33'	6°55'
LAHE	STRM	M84939	5015	50°54'	8°16'	LÄHNBLICK	POPL	MU1654	7613	48°20'	7°52'
LAHE	STRM	M85343	5016	50°56'	8°20'	LÄHNBLICK	POPL	MA3895	5414	50°30'	8°08'
LAHE	STRM	M86342	5016	50°56'	8°28'	LÄHNBLICK	POPL	LA0536	6003	49°57'	6°17'
LAHE	STRM	M86141	5016	50°55'	8°27'	LÄHNBLICK	POPL	PV8159	6734	49°15'	11°29'
LAHE	STRM	MA4996	5415	50°31'	8°17'	LÄHNBLICK	MDW	MV8719	7019	48°55'	8°49'
LAHE	STRM	M86200	5416	50°33'	8°28'	LÄHNBLICK	POPL	LB7615	5309	50°40'	7°15'
LAHE	STRM	M85300	5416	50°33'	8°20'	LÄHNBLICK	POPL	LA8354	5810	50°08'	7°22'
LAHE	STRM	M86737	5117	50°53'	8°32'	LÄHNBLICK	FARM	UP1023	7940	48°02'	12°27'
LAHE	STRM	M86934	5117	50°51'	8°34'	LÄHNBLICK	POPL	MD6345	3216	52°45'	8°27'
LAHE	STRM	M87533	5117	50°51'	8°39'	LÄHNBLICK	FARM	MC1600	4512	51°27'	7°47'
LAHE	STRM	M84738	5115	50°53'	8°15'	LÄHNBLICK	STRM	NB7107	5326	50°37'	10°00'
LAHE	STRM	M88335	5118	50°52'	8°46'	LÄHNBLICK	MT	MC1800	4512	51°27'	7°49'
LAHE	STRM	M87833	5118	50°51'	8°41'	LÄHNBLICK	HILL	NA7890	5526	50°27'	10°06'
LAHE	STRM	M88327	5118	50°48'	8°46'	LÄHNBLICK	POPL	M80109	5311	50°37'	7°36'
LAHE	STRM	NF2829	1522	54°24'	9°26'	LÄHNBLICK	POPL	NB7108	5326	50°37'	10°00'
LAHE	STRM	NF2528	1522	54°24'	9°23'	LÄHNBLICK	POPL	MC1600	4512	51°27'	7°47'
LAHE	POPL	MT7183	8217	47°42'	8°37'	LÄHNBLICK	POPL	LD9338	3310	52°41'	7°25'
LAHE	STRM	M87810	5318	50°38'	8°41'	LÄHNBLICK	POPL	NE5336	2425	53°34'	9°53'
LAHE	FARM	PU9667	7535	48°25'	11°39'	LÄHNBLICK	MILL	MV9904	7219	48°47'	8°59'
LAHE	STRM	MA0475	5611	50°19'	7°39'	LÄHNBLICK	DTCH	MD6244	3216	52°45'	8°26'
LAHE	POPL	MD0652	3111	52°49'	7°37'	LÄHNBLICK	BLDG	MU2542	7713	48°14'	7°59'
LAHE	FARM	TP9557	7639	48°20'	12°14'	LÄHNBLICK	AN	MD6344	3216	52°45'	8°27'
LAHE	STRM	M88222	5218	50°45'	8°45'	LÄHNBLICK	FRST	LA0339	6003	49°58'	6°15'
LAHE	STRM	M87918	5218	50°43'	8°42'	LÄHNBLICK	STRM	LA0535	6003	49°56'	6°17'
LAHE	STRM	MA1773	5613	50°18'	7°50'	LÄHNBLICK	ROAD	MC01757	7613	48°22'	7°53'
LAHE	STRM	MA3182	5614	50°23'	8°02'	LÄHNBLICK	FARM	MC0159	4011	51°58'	7°34'
LAHE	STRM	MA4182	5615	50°23'	8°10'	LÄHNBLICK	FARM	MC4078	3814	52°09'	8°07'
LAHE	STRM	MA0776	5612	50°20'	7°41'	LÄHNBLICK	FARM	UP0923	7940	48°02'	12°26'
LAHE	STRM	MA1574	5612	50°19'	7°49'	LÄHNBLICK	STRM	NF6059	1325	54°40'	9°56'
LAHE	STRM	MA2878	5613	50°21'	7°59'	LÄHNBLICK	AN	NV5495	6324	49°36'	9°45'
LAHE	STRM	MA2376	5613	50°20'	7°55'	LÄHNBLICK	AN	MA2443	5913	50°02'	7°56'
LAHE	HILL	M86501	5417	50°34'	8°31'	LÄHNBLICK					

NAME	DESIGNATION	GRID REF.	SHEET NO.	LAT.	LONG.	NAME	DESIGNATION	GRID REF.	SHEET NO.	LAT.	LONG.
LAI	AN	MA5569	5716	50°16'	8°22'	LAILEHÖHE	AN	MT1899	8113	47°50'	7°54'
LAI	AN	MU1332	7812	48°08'	7°50'	LAILLING	POPL	UG4001	7242	48°44'	12°49'
LAI	AN	MU0925	7912	48°04'	7°47'	LAILLINGER B.	STRM	UG3800	7242	48°44'	12°48'
LAI-B.	DTCH	M86058	4916	51°04'	8°26'	LAILLINGER B.	STRM	UG4202	7243	48°45'	12°51'
LAIB	AN	NV0615	7120	48°53'	9°05'	LAILLINGER HOLZ	FRST	UG4100	7243	48°44'	12°50'
LAIBACH	POPL	NV5072	6624	49°24'	9°41'	LAIM	FARM	QT1393	8237	47°45'	11°50'
LAIBACH	STRM	NV4971	6624	49°23'	9°41'	LAIM	POPL	PUB834	7834	48°08'	11°29'
LAIBACH	STRM	NV5072	6524	49°24'	9°41'	LAIM	POPL	PUB835	7835	48°08'	11°30'
LAIBACH	POPL	NV5072	6524	49°24'	9°41'	LAIM	AN	NT2086	8221	47°44'	9°16'
LAIBACH	POPL	LB5971	4807	51°10'	6°59'	LAIM	AN	NT2183	8221	47°42'	9°17'
LAIBACH	POPL	MU3172	7514	48°30'	8°04'	LAIM B.	STRM	PV0799	6328	49°38'	10°29'
LAIBACH	FARM	M86057	4916	51°04'	8°26'	LAIM-B.	STRM	PA9328	6136	49°52'	11°41'
LAIBACHER ECK	FRST	MU3172	7514	48°30'	8°04'	LAIM-B.	HILL	PV8505	7235	48°46'	11°31'
LAIBELBAUERNHÄNGE	FRST	UQ0637	6940	49°03'	12°20'	LAIM-B.	DTCH	QT0378	8336	47°37'	11°42'
LAIBENG	FARM	UP2856	7642	48°20'	12°41'	LAIMBACH	POPL	MA5490	5516	50°28'	8°21'
LAIBER	FARM	PQ2245	7729	48°15'	10°38'	LAIMBACH	POPL	MU5014	8024	47°59'	9°40'
LAIBER	AN	MU7268	7517	48°28'	8°37'	LAIMBACH	FARM	PAB134	6035	49°56'	11°31'
LAIBERBERG	HILL	PQ2245	7729	48°15'	10°38'	LAIMBACH	STRM	PV0998	6329	49°37'	10°31'
LAIBERBERG	AN	NU8495	7226	48°42'	10°08'	LAIMBACH	POPL	PUB8965	7535	48°25'	11°33'
LAIBERN	AN	MU9462	7519	48°25'	8°55'	LAIMBACH	POPL	PA3044	5930	50°02'	10°49'
LAIBFELSEN	ROCK	MU9518	7919	48°01'	8°56'	LAIMBACH	STRM	PA2844	5930	50°02'	10°47'
LAIBLACH	STRM	NT6176	8324	47°38'	9°49'	LAIBACHSMUHLE	MILL	PA3044	5930	50°02'	10°49'
LAIBLACH	STRM	NT5972	8324	47°36'	9°47'	LAIMBICHL	FARM	UP3757	7642	48°21'	12°48'
LAIBLACH	STRM	NT5566	8424	47°33'	9°44'	LAIMECK	SO	PT4862	8531	47°30'	10°58'
LAIBLACHSBERG	FARM	NT5669	8424	47°34'	9°44'	LAIMERBERG	HILL	PV0897	6329	49°37'	10°30'
LAIBLACH	STRM	NT5770	8424	47°35'	9°46'	LAIMERHART	AN	NU5676	7424	48°32'	9°46'
LAIBLE	AN	MV9320	7019	48°56'	8°54'	LAIMERING	POPL	PV5461	7632	48°23'	11°05'
LAIBLE	FRST	MU5921	7916	48°02'	8°27'	LAIMERING-GR.	DTCH	PV5461	7632	48°23'	11°05'
LAIBLESGR.	DTCH	NT7989	8226	47°45'	10°03'	LAIMERSTADT	POPL	PV9818	7136	48°53'	11°42'
LAIBLESTAL	VAL	MU8171	7518	48°29'	8°44'	LAIMGRUB	POPL	UP1608	8041	47°54'	12°32'
LAIBLISGRÜBLE	AN	NU6616	8025	48°00'	9°53'	LAIMGRUB	FARM	UP4647	7743	48°15'	12°56'
LAIBSTADT	POPL	PV5540	6832	49°06'	11°07'	LAIMGRUB	FARM	UPB882	7446	48°35'	13°29'
LAIBSTADT	POPL	PV5540	6932	49°06'	11°07'	LAIMGRUB	FARM	UN0992	8240	47°45'	12°27'
LAICH	FRST	PQ6342	7733	48°13'	11°11'	LAIMGRUBEN	FARM	UP3635	7842	48°09'	12°47'
LAICH	FARM	PU5119	7932	48°00'	11°01'	LAIMING	POPL	TN9598	8139	47°48'	12°16'
LAICH	FRST	PU6527	7933	48°04'	11°13'	LAIMING	FARM	UP3304	8142	47°52'	12°46'
LAICH	FRST	PU5629	7932	48°06'	11°06'	LAIMING	POPL	TP9021	7939	48°00'	12°11'
LAICH	POPL	PT2180	8329	47°40'	10°37'	LAIMING	FARM	TN8878	8339	47°37'	12°11'
LAICH	POPL	PT8375	8334	47°36'	11°26'	LAIMINGER HOLZ	FRST	TP9020	7939	48°00'	12°11'
LAICH-A.	BLDG	PT8478	8334	47°38'	11°27'	LAIMINGERHAUSL	FARM	TN8878	8339	47°37'	12°11'
LAICH-GR.	DTCH	PU5516	8032	47°59'	11°05'	LAIMLACKEL WEG	ROAD	QU0315	8036	47°57'	11°43'
LAICHEN-GR	DTCH	PU6503	8133	47°51'	11°13'	LAIMNAU	POPL	NU4776	8323	47°38'	9°38'
LAICHENFELD	AN	NU4773	7423	48°30'	9°38'	LAIN	FARM	UP0946	7740	48°14'	12°26'
LAICHANSEN-A.	BLDG	PT8478	8334	47°38'	11°27'	LAIN	FARM	PT8374	8434	47°36'	11°26'
LAICHINGEN	POPL	NU5071	7524	48°29'	9°41'	LAIN	FARM	PT9556	7639	48°19'	12°14'
LAICHINGER BERG	AN	NU4975	7424	48°32'	9°40'	LAIN	POPL	PT9187	8235	47°42'	11°33'
LAICHINGER HÖHLE	CAVE	NU5169	7524	48°28'	9°41'	LAIN	DTCH	PT6956	8533	47°26'	11°14'
LAICHINGER STEIG	ROAD	NU5268	7524	48°28'	9°42'	LAIN	STRM	PT7158	8533	47°27'	11°16'
LAICHINGER WEG	ROAD	NU5569	7524	48°28'	9°44'	LAIN	FARM	PT8374	8334	47°36'	11°26'
LAICHLE	POPL	NV0605	7120	48°48'	9°05'	LAIN-A.	BLDG	PT6870	8433	47°34'	11°14'
LAICHST.W	POND	UQ2554	6741	49°13'	12°36'	LAIN-B	STRM	PA9232	6036	49°55'	11°41'
LAICHSTÄTT	POPL	UQ2554	6741	49°13'	12°36'	LAIN-B.	STRM	PT4074	8331	47°36'	10°52'
LAICHWEIHER	POND	NA1771	5721	50°17'	9°14'	LAIN-B.	STRM	PT9087	8235	47°42'	11°32'
LAIDDORF	AN	MU9191	7319	48°40'	8°53'	LAIN-B.	STRM	PT8987	8235	47°42'	11°31'
LAIDHÖLZLE	FRST	MU0722	7912	48°03'	7°45'	LAIN-B.	STRM	PT8285	8334	47°42'	11°26'
LAIDRAZ	FARM	NT6981	8325	47°41'	9°55'	LAIN-B.	STRM	PT7985	8334	47°42'	11°23'
LAIEN	AN	MU1400	8113	47°51'	7°51'	LAIN-GR.	DTCH	PT7366	8434	47°31'	11°18'
LAIEN	FRST	NU2053	7621	48°20'	9°16'	LAIN-GR.	STRM	PT6157	8532	47°27'	11°08'
LAIEN-B.	HILL	MA0907	6212	49°42'	7°44'	LAIN-GR.	DTCH	PT6357	8533	47°27'	11°10'
LAIENBÄCHLE	STRM	MU5157	7616	48°22'	8°20'	LAIN-GR.	STRM	PT5761	8532	47°29'	11°05'
LAIENBAUER	FARM	NU7112	8025	47°57'	9°57'	LAIN-GR.	DTCH	PT7979	8334	47°38'	11°23'
LAIENFLOSS	DTCH	LA6200	6308	49°38'	7°05'	LAINA	FARM	UP6858	7645	48°22'	13°13'
LAIER	AN	MV7024	7017	48°58'	8°35'	LAINBACH-H.	FRST	PA9627	6136	49°52'	11°44'
LAIER	AN	MT0773	8312	47°36'	7°46'	LAINBÜRG	HILL	PA6504	6333	49°40'	11°17'
LAIER	MDW	MV7811	7118	48°51'	8°42'	LAINÉ	STRM	PT5874	8332	47°36'	11°06'
LAIERBERG	FRST	MV7219	7017	48°55'	8°37'	LAINÉCK	POPL	PA8837	6035	49°57'	11°37'
LAIERFELD	AN	NU4295	7223	48°42'	9°34'	LAINTEGRABEN	DTCH	PT5674	8332	47°36'	11°05'
LAIERKOPF	FRST	MA2646	5913	50°04'	7°58'	LAINER-A.	BLDG	PT8472	8434	47°34'	11°27'
LAIERN	MT	NV0931	6920	49°02'	9°07'	LAINL-A.	BLDG	PT8378	8334	47°38'	11°26'
LAIFEN	AN	NU5087	7324	48°38'	9°41'	LAIPIERSDORF	POPL	PV6494	6433	49°35'	11°16'
LAIFLITZ	POPL	UQ6716	7145	48°53'	13°11'	LAIPIENÄCKER	AN	NU2324	7921	48°04'	9°19'
LAIG	FARM	NC2471	3913	52°05'	7°53'	LAIPIENRAIN	FRST	NV2721	7022	48°56'	9°22'
LAIHBERG	MT	MU6263	7516	48°25'	8°29'	LAIPIENWASEN	AN	NU0092	7320	48°41'	9°00'
LAIHEN	AN	MV9313	7119	48°52'	8°54'	LAIPIESÄCKER	AN	MU9093	7319	48°41'	8°52'
LAIHEN	AN	MV9112	7119	48°52'	8°53'	LAIPISEN	POPL	M87449	5017	50°59'	8°38'
LAIHERN	FRST	MV9216	7019	48°54'	8°53'	LAIPISENBERG	FARM	MU0801	8112	47°51'	7°46'
LAIHLE	AN	NV3413	7122	48°52'	9°28'	LAIPISENBERG	POPL	PV5901	7232	48°44'	11°10'
LAIHLE	POPL	NV0903	7220	48°47'	9°07'	LAIPISENBERG	POPL	PV5901	7233	48°44'	11°10'
LAIHLE	AN	MV9419	7019	48°55'	8°55'	LAIPISENBERG	STRM	NA0481	5620	50°23'	9°04'
LAIHLENBERG	AN	NU2493	7322	48°41'	9°20'	LAIPISENBERG	MDW	PT5986	8232	47°42'	11°07'
LAIKEN	FARM	LB6674	4708	51°12'	7°05'	LAIPISENBERG	FRST	MU4497	7215	48°43'	8°14'
LAILBERG	AN	MV8906	7119	48°48'	8°51'	LAIPISENTAL	AN	MU9129	7819	48°07'	8°53'
LAILLE	FRST	MV8123	7018	48°58'	8°44'	LAIPISE	AN	NU0075	7420	48°32'	9°00'
LAILLEHÄUSER	POPL	MT1699	8113	47°50'	7°53'	LAIPISEWALD	FRST	MU2847	7714	48°16'	8°02'

NAME	DESIGNATION	GRID REF.	SHEET NO.	LAT.	LONG.	NAME	DESIGNATION	GRID REF.	SHEET NO.	LAT.	LONG.
LAISTEN-B.	HILL	MA4932	6015	49°56'	8°17'	LAMBERG	MT	UQ3352	6842	49°12'	12°43'
LAISWIESEN	MOW	MV9127	7019	49°00'	8°53'	LAMBERG	POPL	MC0203	4511	51°28'	7°35'
LAITE	POPL	MT3387	8214	47°44'	8°07'	LAMBERG-M.	MILL	UQ3357	6743	49°15'	12°59'
LAITENBACH	POPL	MT1698	8113	47°50'	7°53'	LAMBERGER HOH	FRST	UQ3351	6842	49°11'	12°43'
LAITER-GR.	DTCH	QT1182	8336	47°39'	11°49'	LAMBERS	FARM	MD0415	3511	52°29'	7°35'
LAITERKOPF	MT	QT1082	8336	47°39'	11°48'	LAMBERS	FARM	L08913	3510	52°27'	7°22'
LAITERSBERG	AN	MU3853	7615	48°20'	8°10'	LAMBERSKATH	FARM	LC2434	4204	51°44'	6°27'
LAITSCH-WALD	FRST	PA8247	5935	50°03'	11°32'	LAMBERT	MT	N83088	4622	51°20'	9°26'
LAITSCHENBACH	AN	MU1002	8112	47°52'	7°48'	LAMBERT I	POPL	MC0454	4011	51°56'	7°36'
LAITSCHENBACHER KOPF	FRST	MU0903	8112	47°52'	7°47'	LAMBERTS-B.	HILL	L83803	5406	50°33'	6°43'
LAITWEG	FRST	MU5565	7516	48°26'	8°23'	LAMBERTS-B.	SLP	LV8049	6810	49°11'	7°21'
LAIZ	POPL	NU1425	7921	48°05'	9°11'	LAMBERTS-B.	HILL	T08374	6638	49°23'	12°01'
LAIZEN	FRST	NT5676	8324	47°38'	9°45'	LAMBERTS-B.	HILL	N82540	5022	50°55'	9°22'
LAIZER ERGAT	AN	NU1326	7921	48°05'	9°10'	LAMBERTS-BR.	BRDG	L08239	3309	52°41'	7°15'
LAIZER MAULE	FRST	NU1419	7921	48°01'	9°11'	LAMBERTS-K.	HILL	MV3156	6714	49°15'	8°03'
LAIZER WALD	FRST	NU1327	7921	48°06'	9°10'	LAMBERTSBERG	AN	NU0200	8120	47°51'	9°02'
LAIZER WALD	FRST	NU1422	7921	48°03'	9°11'	LAMBERTSBERG	POPL	LA1352	5904	50°05'	6°23'
LAJE	FARM	MD3287	2813	53°08'	7°59'	LAMBERTSBERG	ROGE	LV6959	6709	49°16'	7°12'
LAKAIENKOPF	HILL	LV6965	6609	49°19'	7°12'	LAMBERTSHOF	FARM	M09047	3219	52°46'	8°51'
LAKAIENSCHÄFERE I	FARM	LV6865	6609	49°19'	7°11'	LAMBERTSHOF	FARM	L82737	5105	50°51'	6°32'
LAKAIENSTEIG	TRL	PT7663	8534	47°30'	11°20'	LAMBERTSKATH	FARM	LC1524	4304	51°38'	6°20'
LAKAMP	FARM	MC6252	4016	51°55'	8°27'	LAMBERTSKREUZ	SHR	MV3273	6514	49°24'	8°04'
LAKE	BLDG	M86289	4616	51°21'	8°27'	LAMBERTSMÜHLE	MILL	L86759	4908	51°04'	7°06'
LAKE	POPL	MC8960	4019	51°59'	8°50'	LAMBERTSNEUKIRCHEN	POPL	U00146	6839	49°08'	12°16'
LAKE	DTCH	MD9030	3319	52°37'	8°51'	LAMBERTSRODERN	AN	NA1773	5621	50°18'	9°14'
LAKE	STRM	MC2968	3913	52°03'	7°58'	LAMBERTSRUH	FRST	NA2471	5722	50°17'	9°20'
LAKE	STRM	MC3167	3913	52°03'	7°59'	LAMBERTUSKREUZ	SHR	LA2732	6005	49°55'	6°35'
LAKE	STRM	MC2821	4313	51°38'	7°58'	LAMBERTYS M.	MILL	LA3516	6206	49°46'	6°43'
LAKE	STRM	MC5826	4316	51°41'	8°23'	LAMBERZ	FARM	LC5310	4407	51°31'	6°53'
LAKE	FARM	ME5632	2416	53°32'	8°20'	LAMBNERBERGER GR.	VAL	PU9884	7436	48°35'	11°41'
LAKE	POPL	MC6937	4217	51°47'	8°33'	LAMBO I	FARM	LC2935	4205	51°44'	6°31'
LAKE	POPL	N00863	3020	52°55'	9°07'	LAMBORN	AN	LA4721	6107	49°49'	6°52'
LAKEBACH	STRM	NC9362	3928	52°00'	10°21'	LAMBORN	STRM	M89524	5219	50°46'	8°56'
LAKEBRINCK	FARM	MC5344	4115	51°51'	8°19'	LAMBOYBRÜCK FORSTHAUS	BLDG	MA9653	5819	50°08'	8°56'
LAKEBRUCH	AN	MC6837	4217	51°47'	8°32'	LAMBOYWALD	FRST	MA9654	5819	50°08'	8°56'
LAKEHOF	EST	NC0550	4020	51°54'	9°04'	LAMBRECHT	POPL	MV3269	6614	49°22'	8°04'
LAKEN-B.	DTCH	NC2247	4121	51°52'	9°19'	LAMBRECHT	FARM	MD0602	3611	52°22'	7°37'
LAKEN-B.	STRM	NC2348	4122	51°53'	9°20'	LAMBRECHT	FARM	MC8576	3818	52°07'	8°47'
LAKEN-B.	SLP	NC4132	4223	51°44'	9°35'	LAMBRECHTER H.	BLDG	MV3273	6514	49°24'	8°04'
LAKEN-B.	DTCH	NC4231	4223	51°44'	9°37'	LAMBRECHTSBRUCK	AN	PA5118	6232	49°48'	11°06'
LAKENHOF	FARM	LC4031	4206	51°42'	6°41'	LAMBREIT	MOW	MU6806	8017	47°54'	8°34'
LAKENPOHL	FARM	MC8086	3718	52°13'	8°43'	LAMBS-B.	STRM	LV8062	6710	49°18'	7°21'
LAKESGRUND	VAL	NC6921	4325	51°38'	10°00'	LAMBS-B.	STRM	LV8365	6610	49°20'	7°23'
LAKETENTÄLE	VAL	MU7913	8018	47°58'	8°43'	LAMBS-B.	STRM	LV8263	6610	49°18'	7°23'
LAKTEN	FRST	MT6678	8317	47°39'	8°33'	LAMBSBACHER T.	STRM	LV8669	6610	49°22'	7°26'
LALACH	FRST	U00490	6439	49°32'	12°17'	LAMBSBACHERHOF	VAL	MV0152	6711	49°13'	7°38'
LALL-H.	FRST	UR0545	5939	50°01'	12°17'	LAMBSBACHERHOF	FARM	MV0152	6711	49°13'	7°38'
LALLING	POPL	UP3376	7442	48°31'	12°44'	LAMBSBORN	POPL	LV8669	6610	49°22'	7°26'
LALLING	POPL	UQ6312	7144	48°51'	13°08'	LAMBSHEIM	POPL	MV4885	6415	49°31'	8°17'
LALLINGER B.	STRM	UQ6312	7144	48°51'	13°08'	LAMBSHEIMER-M.	MILL	MV4884	6415	49°30'	8°17'
LAM	POPL	U05751	6744	49°12'	13°02'	LAME-B.	MT	N82769	4822	51°10'	9°23'
LAM	POPL	U05851	6844	49°12'	13°03'	LAMELBACH	AN	NV5334	6924	49°03'	9°44'
LAM B.	STRM	LV9249	6811	49°11'	7°31'	LAMENHOLZ	FRST	PA0103	6328	49°40'	10°24'
LAM-B.	STRM	UQ6153	6744	49°13'	13°05'	LAMER	FARM	LC2535	4204	51°44'	6°28'
LAM-B.	STRM	U05853	6744	49°13'	13°03'	LAMER WINKEL	AN	UQ6149	6844	49°11'	13°05'
LAM-B.	STRM	U05752	6744	49°12'	13°02'	LAMERBUSCH	POPL	L87161	4908	51°05'	7°10'
LAM-B.	STRM	LA1931	6004	49°54'	6°29'	LAMERDEN	POPL	NC2208	4421	51°31'	9°19'
LAM-B.	DTCH	PU9871	7536	48°28'	11°41'	LAMERDINGEN	POPL	PU2928	7930	48°05'	10°44'
LAM-B.	STRM	LA1676	5604	50°18'	6°25'	LAMERHALDE	AN	NV5121	7024	48°56'	9°42'
LAM-B.	STRM	LA4945	5907	50°02'	6°53'	LAMERONG	POPL	LC2013	4404	51°32'	6°24'
LAM-B.	STRM	LA4744	5907	50°02'	6°52'	LAMERS	FARM	L82897	4505	51°24'	6°32'
LAM-B.	STRM	LA4544	5907	50°02'	6°50'	LAMERS-B.	STRM	LA4795	5507	50°29'	6°50'
LAM-B.	STRM	PA7971	5735	50°16'	11°31'	LAMERSDOORF	POPL	L81336	5104	50°51'	6°20'
LAM-B.	STRM	PA7869	5735	50°15'	11°30'	LAMERSDOORF	POPL	UR0302	6339	49°38'	12°16'
LAM-B.	STRM	U05751	6844	49°12'	13°02'	LAMERSDOORF	POPL	VPO379	7448	48°33'	13°41'
LAM-B.	STRM	L89552	4911	51°01'	7°30'	LAMERSHAGEN	FRST	MC7258	4017	51°58'	8°35'
LAMACH-T.	VAL	LV8767	6610	49°21'	7°26'	LAMERT	STRM	KV9796	6403	49°35'	6°11'
LAMACHER-W.	FRST	LV8868	6610	49°21'	7°28'	LAMES-B.	MT	L81802	5404	50°32'	6°26'
LAMBACH	FARM	UP0911	8040	47°55'	12°26'	LAMESCHERMÜHLE S/ALZ	MILL	KV8688	6402	49°30'	6°02'
LAMBACH	POPL	U05953	6744	49°13'	13°04'	LAMET-B.	STRM	LA9829	6011	49°54'	7°35'
LAMBACH	STRM	LA7505	6309	49°41'	7°16'	LAMET-B.	STRM	LA9329	6011	49°54'	7°31'
LAMBACH	MILL	L89452	4910	51°01'	7°29'	LAMET-B.	STRM	LA9229	6011	49°54'	7°30'
LAMBACH	POPL	L89862	4811	51°06'	7°32'	LAMET-B.	STRM	LA9128	6010	49°54'	7°29'
LAMBACHER-B.	HILL	LV9249	6811	49°11'	7°31'	LAMET-B.	STRM	LA9628	6111	49°54'	7°33'
LAMBACHER-B.	HILL	LA4845	5907	50°02'	6°53'	LAMET-B.	STRM	LA9128	6110	49°54'	7°29'
LAMBACHSBUUSCH	FRST	LA0841	6003	49°59'	6°19'	LAMETERHAL	VAL	LV0787	6404	49°30'	6°20'
LAMBECK	POPL	L88677	4710	51°14'	7°22'	LAMFERT-B.	STRM	NC5011	4424	51°33'	9°43'
LAMBECK	STRM	L88676	4710	51°13'	7°22'	LÄMGESMÜHLE	MILL	L86662	4908	51°06'	7°05'
LAMBECKER M.	MILL	L88677	4710	51°14'	7°22'	LAMGEWANN	AN	NV2273	6521	49°25'	9°18'
LAMBEKE	STRM	ND1102	3621	52°22'	9°10'	LAMICHT	STRM	KA9045	5902	50°01'	6°04'
LAMBER-B.	STRM	MCS380	3815	52°10'	8°19'	LAMICHT	MT	KA8744	5902	50°01'	6°02'
LAMBERG	POPL	UQ5456	6743	49°14'	12°59'	LAMINETEN	FARM	NT9393	8227	47°47'	10°14'
LAMBERG	CHCH	UQ3352	6742	49°12'	12°43'	LAMISCH-B.	MT	UQ3451	6842	49°11'	12°43'
LAMBERG	CHCH	UQ3352	6842	49°12'	12°43'	LAMITZ	STRM	GA1164	5837	50°11'	11°58'

NAME	DESIGNATION	GRID REF.	SHEET NO.	LAT.	LONG.	NAME	DESIGNATION	GRID REF.	SHEET NO.	LAT.	LONG.
LAMITZ	STRM	QA1260	5837	50°09'	11°58'	LÄMMERLEINS-GRD.	VAL	NA5336	6024	49°58'	9°44'
LAMITZ	STRM	QA0959	5837	50°09'	11°56'	LÄMMERLEITEN	SLP	UR1342	5940	50°00'	12°23'
LAMITZ	STRM	PA8074	5735	50°17'	11°32'	LÄMMERLESEFELD	AN	MV8248	6818	49°11'	8°45'
LAMITZ	STRM	QA1069	5737	50°14'	11°57'	LÄMMERLOH-H.	FRST	TR9822	6139	49°49'	12°11'
LAMITZ	POPL	QA0085	5636	50°23'	11°49'	LÄMMERLSEE	POND	QV0844	6837	49°07'	11°51'
LAMITZ WALD	FRST	PA8277	5635	50°19'	11°34'	LÄMMERMOOR	MRSH	ME7212	2617	53°21'	8°35'
LAMITZ-BR.	SPRG	QA0659	5837	50°09'	11°53'	LÄMMERMOORHEIDE	AN	ME7412	2617	53°21'	8°37'
LAMITZ-M.	MILL	QA0285	5637	50°23'	11°50'	LÄMMERMÜHLE	MILL	PA3668	5731	50°15'	10°55'
LAMITZLEITE	SLP	PA8377	5635	50°19'	11°34'	LÄMMERRAIN	FRST	MV9520	7019	48°56'	8°56'
LAMITZMÜHLE	MILL	QA1068	5737	50°14'	11°57'	LÄMMERRAIN	AN	MV9936	6919	49°05'	8°59'
LAMLHOF	FARM	TQ9846	6839	49°08'	12°14'	LÄMMERRASEN	FRST	PA0152	5828	50°07'	10°25'
LAMLHOLZ	FRST	TQ9846	6839	49°08'	12°14'	LÄMMERS	FARM	LC2025	4304	51°39'	6°24'
LANNM WHS.	BLOG	MU4869	7515	48°28'	8°18'	LÄMMERS	FARM	MCO292	3711	52°16'	7°34'
LANNM-B.	HILL	MC9449	4119	51°53'	8°55'	LÄMMERS	FARM	LC8094	3709	52°17'	7°14'
LANNM-B.	HILL	N84766	4824	51°09'	9°40'	LÄMMERS	FARM	MCO495	3611	52°18'	7°35'
LANNA GR.	VAL	QV1769	6637	49°20'	11°59'	LÄMMERS	FARM	MC2786	3713	52°13'	7°56'
LANNACH-GR.	DTCH	LV8868	6610	49°21'	7°28'	LÄMMERS	FARM	MC1580	3812	52°10'	7°46'
LANNATT	VAL	MT2170	8413	47°35'	7°57'	LÄMMERSBACH	FRST	NV3932	6923	49°02'	9°32'
LANNATTEN	MOW	MU0518	7912	48°00'	7°44'	LÄMMERSBACH	STRM	NA9432	6027	49°56'	10°19'
LANNBACHGR.	DTCH	MT0196	8112	47°49'	7°41'	LÄMMERSBERG	FRST	MV8614	7118	48°53'	8°49'
LANNBERG	AN	NV4586	6423	49°31'	9°37'	LÄMMERSBRINK	POPL	MC6288	3716	52°14'	8°26'
LANNBÜHL	HILL	PV7496	6434	49°35'	11°25'	LÄMMERSBRINK	MT	MC3483	3814	52°12'	8°02'
LANNCHEN	FARM	LC6277	4708	51°14'	7°01'	LÄMMERSBRUNNLEIN	FRST	NV3679	6522	49°28'	9°30'
LANNCHENTEICH	AN	PC0589	3729	52°14'	10°32'	LÄMMERSCHROT	FRST	PA5565	5733	50°13'	11°10'
LANNCHES BR.	WELL	MA9670	5719	50°17'	8°56'	LÄMMERSDOORF	POPL	UQ5428	7044	48°59'	13°00'
LANNE	POPL	NC9892	3728	52°16'	10°26'	LÄMMERSDOORF	POPL	LB0712	5303	50°38'	6°17'
LANNE	STRM	NC7071	3926	52°05'	10°01'	LÄMMERSDOORF	POPL	LA3471	5706	50°16'	6°40'
LANNE	STRM	NC7062	3926	52°00'	10°01'	LÄMMERSDOORFER M.	MILL	LB0812	5303	50°38'	6°17'
LANNE	STRM	NC7060	4026	51°59'	10°01'	LÄMMERSEE-SCHN.	ROAD	MA9541	5919	50°01'	8°56'
LANNE	STRM	NC7058	4026	51°58'	10°01'	LÄMMERSFEHN	POPL	ME1103	2711	53°16'	7°40'
LANNHECKE	FARM	LB9869	4811	51°10'	7°32'	LÄMMERSFELD	AN	LC5545	4107	51°50'	6°54'
LANNMEL	AN	NU5168	7524	48°28'	9°41'	LÄMMERSFELDE	POPL	LB0936	3310	52°40'	7°22'
LANNMEL-B.	STRM	LV9990	6411	49°33'	7°36'	LÄMMERSHAGEN	EST	NF9415	1728	54°16'	10°26'
LANNMELBACH	POPL	PV0952	6729	49°13'	10°30'	LÄMMERSHAGEN	FARM	NF4351	1324	54°36'	9°40'
LANNMELHÖFL	FARM	TQ9746	6839	49°08'	12°13'	LÄMMERSHOF	POPL	QA0225	6136	49°51'	11°49'
LANNMELHOLZL	FRST	TQ9646	6839	49°08'	12°12'	LÄMMERSHOF	FARM	LC3238	4205	51°46'	6°34'
LANNMER	FARM	LC9657	4010	51°57'	7°29'	LÄMMERSHOF	POPL	NV5221	7024	48°56'	9°43'
LANNMER	FARM	LC8357	4009	51°57'	7°18'	LÄMMERSIEK	GRGE	NC0665	3920	52°02'	9°05'
LÄNNER B.	RDGE	MA1005	6312	49°41'	7°45'	LÄMMERSKOPF	FRST	MV8573	6518	49°25'	8°47'
LÄNNER B.	AN	MA9720	6119	49°50'	8°58'	LÄMMERSKOPF	FARM	LC9854	4011	51°56'	7°31'
LÄNNER HART	FRST	PA3616	6231	49°47'	10°53'	LÄMMERSM.	FARM	LC9450	4110	51°53'	7°28'
LÄNNER HOLZ	FRST	NC9992	3728	52°16'	10°27'	LÄMMERSM.	FARM	MA8949	5819	50°06'	8°51'
LÄNNER W.	FRST	MV1396	6312	49°37'	7°48'	LÄMMERSPIEL	POPL	MA8949	5919	50°06'	8°51'
LÄNNER-B.	HILL	PV8792	6435	49°33'	11°35'	LÄMMERSPIELER W.	ROAD	MA8748	5918	50°05'	8°49'
LÄNNER-B.	STRM	TR9822	6139	49°49'	12°11'	LÄMMERSPIELERWEG	ROAD	MA8950	5819	50°06'	8°51'
LÄNNER-B.	HILL	ND1932	3321	52°38'	9°17'	LÄMMERSREUT.	POPL	UQ9402	7247	48°46'	13°34'
LÄNNER-B.	HILL	NB8403	5427	50°34'	10°11'	LÄMMERSREUTER-B.	STRM	UQ9302	7247	48°46'	13°32'
LÄNNER-B.	STRM	UQ4542	6843	49°07'	12°53'	LÄMMERSTALL	AN	NU4254	7623	49°25'	9°34'
LÄNNER-B.	STRM	MC5925	4316	51°40'	8°25'	LÄMMERSTALL	AN	MV7729	6918	49°01'	8°41'
LÄNNER-B.	HILL	NB4460	4923	51°05'	9°38'	LÄMMERSTAL	MT	NB5643	5024	50°56'	9°48'
LÄNNER-B.	HILL	NC6529	4225	51°42'	9°56'	LÄMMERSTEIG	ROCK	NU3246	7722	48°16'	9°26'
LÄNNER-B.	HILL	QT1679	8337	47°38'	11°53'	LÄMMERSTEIN	AN	NU3645	7722	48°15'	9°29'
LÄNNERBACH	POPL	UQ4543	6843	49°07'	12°53'	LÄMMERSTELLE	AN	NU3645	7722	48°15'	9°29'
LÄNNERBÄCHER HOLZ	FRST	UQ4743	6843	49°07'	12°54'	LÄMMERT	FARM	MC3830	4214	51°43'	8°06'
LÄNNERBERG	AN	NV6571	6625	49°23'	9°54'	LÄMMERT	FARM	MC2565	3913	52°02'	7°55'
LÄNNERBERG	AN	NV2379	6521	49°28'	9°19'	LÄMMERT	FARM	MCO639	4111	51°48'	7°38'
LÄNNERBERG	HILL	PV3722	7031	48°56'	10°52'	LÄMMERT	FARM	LC8340	4109	51°48'	7°18'
LÄNNERBERG	VAL	NV3897	6323	49°37'	9°32'	LÄMMERT	FARM	MC4321	4315	51°38'	8°11'
LÄNNERBERG	FRST	MV9099	6319	49°39'	8°52'	LÄMMERT	FARM	MC2273	3813	52°06'	7°52'
LÄNNERBERG	AN	NA7113	6225	49°46'	9°59'	LÄMMERT	FARM	MC3996	3614	52°18'	8°07'
LÄNNERBERG	HILL	PV2869	6630	49°22'	10°46'	LÄMMERTAL	AN	MU6800	8117	47°51'	8°34'
LÄNNERBERG	RDGE	NU0145	7720	48°15'	9°01'	LÄMMERTAL	VAL	MV8735	5124	50°52'	9°49'
LÄNNERBERG	HILL	PV3204	7230	48°46'	10°48'	LÄMMERTEICH	VAL	NV2585	6422	49°31'	9°21'
LÄNNERBR.	SPRG	N83036	5122	50°52'	9°26'	LÄMMERTEICH	VAL	MV1043	6812	49°08'	7°46'
LÄNNERBRÖK	FARM	MC5779	3816	52°10'	8°22'	LÄMMERTHAL	POPL	QV0465	6636	49°18'	11°49'
LÄNNERBUCKEL	MT	NU4677	7423	48°33'	9°37'	LÄMMERTHAL	AN	MV6978	6517	49°27'	8°34'
LÄNNERBUSCH	FRST	NV7806	7126	48°48'	10°04'	LÄMMERTRÄNK	AN	LB4603	5406	50°33'	6°50'
LÄNNERDING	FARM	LC7970	3909	52°04'	7°14'	LÄMMERTS-B.	AN	NV5294	6424	49°36'	9°43'
LÄNNERDING	FARM	LC8155	4009	51°56'	7°16'	LÄMMERTSBERG	AN	ME1103	2712	53°16'	7°40'
LÄNNERDING	FARM	LC7855	4009	51°56'	7°14'	LÄMMERTSFEHN	POPL	MV5294	6424	49°36'	9°43'
LÄNNERDING	FARM	MC1149	4112	51°53'	7°43'	LÄMMERTSGRABEN	GRGE	ME2543	2313	53°38'	7°52'
LÄNNERDING	POPL	MCO778	3811	52°09'	7°38'	LÄMMERTSHÜTTE	FARM	MV8931	6919	49°02'	8°51'
LÄNNERDING	FARM	MC4597	3615	52°19'	8°11'	LÄMMERWALD	FRST	LA3213	6206	49°45'	6°40'
LÄNNERDINSH.	BLDG	MT1185	8212	47°43'	7°49'	LÄMMERWIESE	MOW	NV2036	6921	49°05'	9°16'
LÄNNEREGERT	AN	NV9416	7127	48°53'	10°17'	LÄMMERWIESEN	FRST	ND7348	3226	52°47'	10°05'
LÄNNERFELS	CLIF	MV1043	6812	49°08'	7°46'	LÄMMERWINKEL	FRST	ND7348	3226	52°47'	10°05'
LÄNNERGRABEN	FRST	NV5736	6924	49°04'	9°47'	LÄMMES-B.	HILL	NB0593	4620	51°23'	9°04'
LÄNNERHÄULE	AN	MV8931	6919	49°02'	8°51'	LÄMMESMARSCH	MOW	ND3246	3222	52°46'	9°28'
LÄNNERHOF	FARM	QT2294	8237	47°46'	11°58'	LÄMMETMANN	FARM	MCO771	3911	52°05'	7°38'
LÄNNERICH	AN	NV7481	6526	49°29'	10°01'	LÄMMHÖFE	FARM	MV3681	7414	48°35'	8°08'
LÄNNERING	FARM	LC8480	3809	52°09'	7°18'	LÄMMLE	AN	NV1640	6821	49°07'	9°13'
LÄNNERKAMP	FARM	MCO059	4011	51°58'	7°32'	LÄMMLEIN-B.	AN	NA7635	6026	49°58'	10°04'
LÄNNERKAMP	FARM	LC8427	4309	51°41'	7°19'	LÄMMLEIN	AN	NV2004	7221	48°47'	9°16'
LÄNNERKAMP	FRST	NC1335	4221	51°46'	9°11'	LÄMMLESFELS	ROCK	NU3579	7422	48°34'	9°28'
						LÄMMLESGRABEN	VAL	MV6870	7517	48°29'	8°34'
						LÄMMLESGRUND	VAL	NV2211	7121	48°51'	9°18'

NAME	DESIG-NATION	GRID REF.	SHEET NO.	LAT.	LONG.	NAME	DESIG-NATION	GRID REF.	SHEET NO.	LAT.	LONG.
LÄMMLESLOH	FRST	TR8908	6338	49°41'	12°04'	LAMPERTSRECH	HILL	LV9177	6510	49°26'	7°30'
LÄMMLINGS	FARM	NT9487	8227	47°44'	10°15'	LAMPERTSRIED	EST	NU7302	8125	47°52'	9°59'
LÄMMLISBERG	HILL	NU8434	7826	48°09'	10°08'	LAMPERTSRIEDER EINÖDE	POPL	NU7303	8125	47°53'	9°59'
LAMMSBEK	STRM	NE3687	1923	54°02'	9°33'	LAMPERTSRIEDER WEIHER	POND	NU7302	8125	47°52'	9°59'
LAMMSBERG	MT	LV8660	6710	49°17'	7°26'	LAMPERTSRÜCK	AN	NV2691	6422	49°34'	9°22'
LAMMSCHARTÉ	GAP	PT4169	8431	47°33'	10°52'	LAMPERTSTOR	FRST	NB0001	5420	50°34'	9°00'
LAMMSENSER BERG	HILL	NC8138	4227	51°47'	10°10'	LAMPERTSWEILER	RUIN	NV6761	6625	49°18'	9°55'
LAMMSHARD	FRST	MA7083	5517	50°24'	8°35'	LAMPERTSWEILER	POPL	NU4016	7923	48°00'	9°32'
LAMMSHART	FRST	MA7183	5617	50°24'	8°35'	LAMPERTSWEILER	POPL	NT5571	8424	47°35'	9°44'
LAMMSRADE	FARM	NF5933	1525	54°26'	9°55'	LAMPFERDING	POPL	TP8016	8038	47°58'	12°03'
LAMMSWEG	ROAD	QA1225	6137	49°50'	11°57'	LAMPICHT	FRIST	LA0703	6303	49°39'	6°20'
LAMMTAL	AN	MU9288	7319	48°39'	8°53'	LAMPICHT	AN	LA0603	6303	49°39'	6°19'
LAMMWIRT	FRST	MV6400	7217	48°45'	8°31'	LAMPICHT	FARM	MC2592	3713	52°16'	7°54'
LAMMWIRTHÜTTE	BLDG	MV6400	7217	48°45'	8°31'	LAMPING	FRST	MT0698	8112	47°50'	7°44'
LAMMWIRTSCHAFT	BLDG	NV4624	7023	48°58'	9°38'	LAMPISWEG	FARM	UN4779	8343	47°39'	12°58'
LAMMWIRTSCHAFT	GRGE	NU4680	7423	48°34'	9°37'	LAMPL	FARM	UN5382	8344	47°40'	13°02'
LAMONRIVILLE	POPL	KA8986	5602	50°23'	6°02'	LAMPL	FARM	QV1558	6737	49°14'	11°58'
LÄMP-B.	HILL	MB7028	5117	50°48'	8°34'	LAMPLHOF	MILL	TR9616	6239	49°46'	12°10'
LAMPACHSHOF	FARM	UQ2969	6641	49°21'	12°39'	LAMPLMÜHLE	MILL	TN8682	8338	47°39'	12°09'
LAMPACHSHOF	FARM	UQ2869	6641	49°21'	12°38'	LAMPLMÜHLE	FARM	TP9334	7839	48°07'	12°13'
LAMPADEN	POPL	LA3402	6306	49°39'	6°42'	LAMPLSTÄTT	POPL	UP3512	8042	47°56'	12°47'
LAMPADENER M.	MILL	LA3401	6306	49°38'	6°42'	LAMPDODING	POPL	NV2957	6722	49°16'	9°24'
LAMPART	FARM	UP3539	7842	48°11'	12°47'	LAMPOLZ	POPL	NU9702	8127	47°52'	10°18'
LAMPBOUR	AN	LA0703	6303	49°39'	6°20'	LAMPRECHT	FARM	PT4292	8231	47°46'	10°53'
LAMPE	FARM	LC9890	3711	52°15'	7°31'	LAMPRECHTEN	POPL	UP1358	7640	48°21'	12°29'
LAMPE	FARM	MD2221	3413	52°32'	7°51'	LAMPRECHTEN	POPL	NT8167	8426	47°33'	10°05'
LAMPE	FARM	MD3223	3414	52°33'	8°00'	LAMPRECHTSHOF	EST	MV6324	7017	48°58'	8°29'
LAMPE	FARM	MC1396	3612	52°18'	7°43'	LAMPRECHTSMÜHLE	MILL	NA8318	6126	49°48'	10°09'
LAMPE-M.	MILL	ND6911	3526	52°27'	10°01'	LAMPRECHTSÜD	FARM	UP1080	7440	48°33'	12°25'
LAMPELBG.	HILL	UQ1522	7040	48°55'	12°28'	LAMREN	FRST	NU9391	7327	48°40'	10°16'
LAMPELBUCKL	HILL	UQ1246	6840	49°08'	12°25'	LAMRICHSKAUL	BLDG	LB9407	5311	50°36'	7°30'
LAMPELN	FARM	TP9570	7539	48°27'	12°14'	LAMS-B.	STRM	MV0451	6712	49°12'	7°41'
LAMPELSBERG	MT	TQ9448	6839	49°09'	12°10'	LAMSCHIO	POPL	LA9855	5811	50°08'	7°34'
LAMPEN	FARM	LD8413	3509	52°27'	7°17'	LAMSÜSS	POPL	L88262	4909	51°06'	7°19'
LAMPEN-H.	FRST	QV1197	6437	49°35'	11°55'	LAMSÜSS	FARM	TP9231	7839	48°06'	12°13'
LAMPENGRUND	AN	NU4954	7624	48°20'	9°40'	LAMSPRINGE	POPL	NC6957	4026	51°58'	10°00'
LAMPENHAIN	POPL	MV8383	6518	49°30'	8°46'	LAMSTEDT	POPL	NE0643	2320	53°38'	9°05'
LAMPENNEST	BLDG	LV5163	6607	49°18'	6°57'	LANBACH	STRM	LA1924	6104	49°50'	6°29'
LAMPENORT	POPL	MD7212	3517	52°27'	8°35'	LAND	FARM	NF0064	1220	54°43'	9°00'
LAMPENRICHT	POPL	UQ0687	6439	49°30'	12°19'	LAND	FRST	UN2694	8242	47°47'	12°41'
LAMPENSAND	AN	LD1946	3210	52°45'	7°23'	LAND B.	STRM	MC5660	4016	51°59'	8°22'
LAMPENSCHWEINE	AN	MT2989	8214	47°45'	8°03'	LAND B.	AN	MA7400	6317	49°39'	8°38'
LAMPENSTEG	BRDG	MU6253	7616	48°20'	8°29'	LAND BACH	STRM	MA7311	6217	49°45'	8°38'
LAMPENTÄLE	VAL	NU4556	7623	48°21'	9°37'	LAND GR.	DTCH	LA6681	5608	50°22'	7°07'
LAMPENTHALERHOF	FARM	LA8296	5410	50°30'	7°20'	LAND GR.	STRM	PD5064	3033	52°54'	11°14'
LAMPENZELL	AN	UQ1167	6640	49°20'	12°24'	LAND KÉHDINGEN	AN	NE2045	2321	53°39'	9°18'
LAMPER-KPF.	MT	NB0458	4920	51°04'	9°04'	LAND KÉHDINGEN	AN	NE2445	2322	53°39'	9°22'
LAMPERL	AN	MU2989	7314	48°39'	8°02'	LAND WIESE	AN	MA5825	6116	49°52'	8°25'
LAMPERSBERG	POPL	TP9111	8039	47°55'	12°12'	LAND WÜHRDEN	AN	ME6922	2517	53°27'	8°32'
LAMPERSBERG	FARM	UP2553	7641	48°18'	12°38'	LAND-B.	STRM	MC5861	3916	52°00'	8°23'
LAMPERSDDORF	POPL	PV6255	6733	49°14'	11°14'	LAND-B.	DTCH	NU8148	7726	48°17'	10°05'
LAMPERSDORF	POPL	UP3778	7442	48°32'	12°47'	LAND-GR.	DTCH	PV4486	6431	49°31'	10°59'
LAMPERSWIL	POPL	NT0273	8320	47°37'	9°02'	LAND-GR.	STRM	NA0732	6020	49°56'	9°06'
LAMPERT	AN	MV9654	6719	49°14'	8°57'	LAND-GR.	DTCH	NA4136	6023	49°58'	9°34'
LAMPERT	AN	NV7675	6526	49°25'	10°03'	LAND-GR.	DTCH	PT8599	8134	47°49'	11°28'
LAMPERT	FRST	NB1918	5221	50°43'	9°16'	LAND-GR.	STRM	UQ2355	6741	49°13'	12°34'
LAMPERTHEIM	POPL	MV6193	6416	49°35'	8°28'	LAND-GR.	STRM	UV4311	7143	53°19'	12°38'
LAMPERTHEIMER GESCHIED	ROAD	MV6396	6316	49°37'	8°29'	LAND-GR.	STRM	PD4184	2932	53°05'	11°07'
LAMPERTHEIMER GSCHIEIT	ROAD	MV6696	6317	49°37'	8°32'	LAND-GR.	STRM	MC5234	4215	51°45'	8°18'
LAMPERTHEIMER STRASSE	ROAD	MV6690	6417	49°34'	8°32'	LAND-GR.	STRM	MC4934	4215	51°45'	8°16'
LAMPERTHEIMER WALD	FRST	MV6395	6316	49°36'	8°29'	LAND-GR.	STRM	MC5435	4216	51°46'	8°20'
LAMPERTHEIMER WALD	FRST	MV6696	6317	49°37'	8°32'	LAND-GR.	DTCH	LB1696	4604	51°23'	6°22'
LAMPERTS-B.	STRM	LA3382	5605	50°22'	6°39'	LAND-GR.	DTCH	MV4091	6415	49°34'	8°10'
LAMPERTS-B.	HILL	LA3483	5606	50°22'	6°40'	LAND-GR.	STRM	PD5363	3133	52°54'	11°16'
LAMPERTS-B.	HILL	NC2517	4322	51°36'	9°22'	LAND-GR.	STRM	PD5763	3134	52°54'	11°20'
LAMPERTS-B.	HILL	PC1623	4330	51°39'	10°41'	LAND-GR.	DTCH	LA1677	5604	50°19'	6°25'
LAMPERTS-B.	MT	PC1423	4329	51°39'	10°39'	LAND-GR.	STRM	PD4564	3032	52°54'	11°10'
LAMPERTS-GR.	GRGE	NB8657	4927	51°03'	10°14'	LAND-GR.	STRM	PO5964	3034	52°54'	11°22'
LAMPERTS BACH	STRM	MU3740	7714	48°13'	8°09'	LAND-GR.	DTCH	MA2025	6113	49°52'	7°53'
LAMPERTS BACH	FARM	MU3740	7714	48°13'	8°09'	LAND-GR.	CNAL	PD4409	3532	52°25'	11°07'
LAMPERTSBIRKE	AN	NV3179	6522	49°28'	9°26'	LANO-GRABEN	DTCH	NU9571	7527	48°29'	10°17'
LAMPERTSBR.	WELL	NU0176	7420	48°32'	9°01'	LANOACHT	AN	NV1359	6721	49°17'	9°11'
LAMPERTSBUCK	FRST	MT1091	8212	47°46'	7°48'	LANDASBERG	POPL	UQ3330	6942	49°00'	12°43'
LAMPERTSECKGR.	DTCH	MT0594	8212	47°47'	7°44'	LANDAU	AN	NU3229	7822	48°07'	9°26'
LAMPERTSFELD	POPL	NB5931	5125	50°50'	9°50'	LANDAU	POPL	MV3550	6714	49°12'	8°07'
LAMPERTSHAM	POPL	UP2718	8042	47°59'	12°41'	LANDAU	POPL	NB0588	4620	51°21'	9°04'
LAMPERTSHAM	FARM	UP0330	7940	48°06'	12°21'	LANDAU I.D.PFALZ	POPL	MV3549	6814	49°11'	8°07'
LAMPERTSHOFEN	POPL	PV0563	6735	49°17'	11°33'	LANDAUER B.	HILL	NB0388	4620	51°21'	9°02'
LAMPERTSHOFEN	POPL	PV0488	7333	48°37'	11°14'	LANDAUER FORSTHAUS	BLDG	MV2159	6713	49°17'	7°55'
LAMPERTSHSN.	POPL	PV0807	7534	48°26'	11°26'	LANDAUER STADTWALD	FRST	NB0586	4620	51°19'	9°04'
LAMPERTSKOPF	FRST	MU3163	7514	48°25'	8°04'	LANDAUER WEG	ROAD	MV4041	6815	49°07'	8°11'
LAMPERTSKPF.	HILL	MA1621	6113	49°50'	7°50'	LANDAUER-M.	MILL	LA5478	8344	47°38'	13°04'
LAMPERTSMÜHLE	POPL	MV0782	6512	49°29'	7°43'	LANDAUFHOF	FARM	NU3129	7822	48°07'	9°25'
LAMPERTSMÜHLERHDF	FARM	MV0781	6512	49°28'	7°43'	LANDBACH	STRM	MT6271	8416	47°35'	8°29'

NAME	DESIGNATION	GRID REF.	SHEET NO.	LAT.	LONG.	NAME	DESIGNATION	GRID REF.	SHEET NO.	LAT.	LONG.
LANDBACH	STRM	MT6170	8416	47°35'	8°29'	LANDERSHÄUSLE	FARM	MU2916	8014	48°00'	8°03'
LANDBACH	STRM	MT6271	8417	47°35'	8°29'	LANDERSHOFEN	POPL	PV6316	7133	48°52'	11°13'
LANDBACH	STRM	MT6372	8317	47°36'	8°31'	LANDERSUM	POPL	LC8892	3710	52°56'	7°22'
LANDBACH	STRM	MV3625	7014	48°58'	8°08'	LÄNDERTAL	VAL	NA2551	5822	50°07'	9°21'
LANDBACH	STRM	MV3323	7014	48°57'	8°05'	LANDERTSHAM	POPL	UP0918	8040	47°59'	12°26'
LANDBECKE	STRM	NC3418	4322	51°37'	9°29'	LANDERZHOFFEN	POPL	PV7437	6934	49°04'	11°23'
LANDBERG	POPL	PQ3923	7931	48°03'	10°52'	LANDES-HÜGEL	HILL	PA8883	5635	50°22'	11°38'
LANDBÜGGERL	HILL	UQ2370	6641	49°21'	12°34'	LANDESAUFNAHMEHEIM	BLDG	NE3176	2022	53°56'	9°28'
LÄNDCHEN	FARM	L88282	4709	51°17'	7°19'	LANDESBERG	FARM	UP0264	7539	48°24'	12°19'
LÄNDCHEN	FRST	PC4481	3832	52°10'	11°07'	LANDESBERGEN	POPL	ND0823	3420	52°33'	9°07'
LANDDAMM	DAM	MA5432	6016	49°56'	8°22'	LANDESBERGER MOOR	AN	ND1320	3421	52°32'	9°11'
LANDEICH	DAM	MA5428	6016	49°54'	8°22'	LANDESBERGERMÜHLE	MILL	ND0924	3420	52°34'	9°08'
LANDDRÖSTEL	BLDG	MD2611	3513	52°27'	7°55'	LANDESBRÜCK	POPL	NE1862	2121	53°48'	9°16'
LANDE	AN	PU8929	7935	48°05'	11°32'	LANDESBÜHL	MOW	NU0665	7520	48°26'	9°05'
LANDE-B.	STRM	NB4961	4824	51°06'	9°42'	LANDESFÜRSORGEANSTALT	HOSP	NV0817	7020	48°54'	9°07'
LANDE-B.	STRM	NB5060	4924	51°05'	9°43'	LANDESSOLBAD	MILL	MU6617	7917	48°00'	8°32'
LANDEBACH	POPL	M86460	4916	51°05'	8°29'	LANDESWARFEN	POPL	ME2746	2313	53°39'	7°54'
LANDECK	AN	MU1238	7812	48°11'	7°49'	LANDESZUCHTHAUS MARIENSCHLOSS	BLDG	MA8187	5518	50°26'	8°44'
LANDECK	POPL	MU1333	7813	48°09'	7°50'	LÄNDEWEG	TRL	PT2668	8430	47°33'	10°40'
LANDECK	FARM	MU4555	7615	48°21'	8°16'	LANDEWIESE	MOW	NB5215	5324	50°41'	9°44'
LANDECK	MT	MU4354	7615	48°20'	8°14'	LANDEWEG	AN	MU3218	7914	48°01'	8°05'
LANDECKER BERG	RDGE	NB6232	5125	50°50'	9°53'	LANDEFUHR	FRST	PA9918	6236	49°47'	11°46'
LANDECKGRABEN	OTCH	MU1238	7812	48°11'	7°49'	LANGGARBAECKER	AN	NU5249	7724	48°17'	9°42'
LANDEFELD	POPL	NB4961	4924	51°06'	9°42'	LANGGRABEN	AN	NU6675	7425	48°31'	9°53'
LANDEGGE	POPL	LD8254	3109	52°49'	7°15'	LANGGERICHT	MT	NU4448	7723	48°17'	9°35'
LANDEGGER MOOR	AN	LD7954	3109	52°49'	7°12'	LANGGERICHT	AN	NU4447	7723	48°16'	9°35'
LANDEGGER TENGE	AN	LO7855	3109	52°50'	7°11'	LANGGESTÜT	EST	MC3295	3614	52°18'	8°00'
LANDEL	AN	MA1311	6212	49°45'	7°47'	LANGGR.	DTCH	MV7764	6618	49°20'	8°41'
LANDEL	FRST	NA1007	6220	49°43'	9°08'	LANGGR.	DTCH	MV7663	6618	49°19'	8°40'
LANDEL-GR.	VAL	NA1008	6220	49°43'	9°08'	LANGGR.	DTCH	MU5712	8016	47°58'	8°25'
LÄNDEL-GRD.	VAL	PV9095	6435	49°35'	11°38'	LANGGR.	STRM	PV4482	6531	49°28'	10°59'
LANDELSHF.	FARM	MU4058	7615	48°22'	8°11'	LANGGR.	DTCH	NU8050	7626	48°18'	10°05'
LANDELWEG	ROAD	NA1007	6220	49°43'	9°08'	LANGGR.	DTCH	NU7962	7526	48°24'	10°04'
LANDEMERT	POPL	M82571	4813	51°11'	7°56'	LANGGR.	MOW	NV5332	6924	49°02'	9°44'
LANDEN-B.	HILL	M82338	5113	50°53'	7°55'	LANGGRABEN	STRM	MV4108	7115	48°49'	8°12'
LANDENBECK	POPL	M84878	4715	51°15'	8°16'	LANGGRABEN	STRM	MV4006	7115	48°48'	8°11'
LANDENBERGER	FRST	MT7984	8218	47°42'	8°43'	LANGGRABEN	DTCH	NC8597	3627	52°19'	10°15'
LANDENHAM	FARM	UP1051	7740	48°17'	12°26'	LANGGRABEN	DTCH	MA6227	6016	49°54'	8°28'
LANDENHAM	FARM	TP9727	7939	48°04'	12°16'	LANGGRABEN	DTCH	MU3148	7714	48°17'	8°04'
LANDENHAUSEN	POPL	NB3306	5322	50°36'	9°28'	LANGGRABEN	AN	NV6369	6625	49°22'	9°52'
LANDENHÄUSERSTEIN	MT	NB3202	5422	50°34'	9°27'	LANGGRABEN	DTCH	MV7765	6618	49°20'	8°41'
LÄNDENHDF	FARM	PT2468	8429	47°33'	10°39'	LANGGRABEN	DTCH	NV1980	6521	49°28'	9°16'
LANDENSBERG	AN	MU0900	8112	47°51'	7°47'	LANGGRABEN	AN	NV6114	7125	48°53'	9°50'
LANDENSBERG	POPL	PU1266	7529	48°26'	10°31'	LANGGRABEN	STRM	PV5284	6532	49°29'	11°06'
LANDENSBERGER FORST	FRST	PU1565	7529	48°26'	10°33'	LANGGRABEN	STRM	PV4684	6532	49°29'	11°01'
LANDENSBRING	SPRG	PC2162	3930	52°00'	10°46'	LANGGRABEN	STRM	PV4783	6532	49°29'	11°02'
LANDENWIESEN	AN	MT6692	8217	47°47'	8°33'	LANGGRABEN	DTCH	PV4679	6532	49°27'	11°01'
LÄNDEPLATZ	BLDG	QV0111	7136	48°49'	11°44'	LANGGRABEN	DTCH	PV4577	6532	49°26'	11°00'
LÄNDER	AN	MU6384	7317	48°36'	8°30'	LANGGRABEN	DTCH	PV4775	6532	49°25'	11°02'
LÄNDER	FARM	NE4151	2223	53°42'	9°37'	LANGGRABEN	ROAD	LA9333	6011	49°56'	7°31'
LÄNDER	CÉM	MC4009	4414	51°32'	8°08'	LANGGRABEN	DTCH	MV7267	6617	49°21'	8°37'
LÄNDER B.	AN	MA9531	6019	49°56'	8°56'	LANGGRABEN	DTCH	MV7566	6617	49°21'	8°40'
LÄNDER WALD	FRST	MV7646	6818	49°10'	8°40'	LANGGRABEN	DTCH	MV4005	7215	48°48'	8°11'
LÄNDER-B.	STRM	MC7050	4017	51°54'	8°34'	LANGGRABEN	AN	NV6114	7124	48°53'	9°50'
LÄNDER-B.	STRM	MC8598	3618	52°20'	8°47'	LANGGRABEN	AN	NV5712	7124	48°51'	9°47'
LÄNDER-B.	STRM	MC6749	4117	51°53'	8°31'	LANGGRABEN	AN	NV5610	7124	48°50'	9°46'
LÄNDER-B.	STRM	QA1251	5937	50°04'	11°58'	LANGGRABEN	AN	NV5110	7124	48°50'	9°41'
LÄNDER-M.	MILL	NC2787	3722	52°14'	9°24'	LANGGRABEN	DTCH	MA6616	6217	49°48'	8°32'
LÄNDERBÜHL	FRST	UR1906	6340	49°41'	12°29'	LANGGRABEN	DTCH	MA6713	6217	49°46'	8°32'
LÄNDERBÜHL	HILL	PV7979	6534	49°26'	11°28'	LANGGRABEN	DTCH	MA7009	6217	49°44'	8°35'
LÄNDERERMÜHLE /LEGER/	MILL	PT9379	8335	47°38'	11°34'	LANGGRABEN	CNAL	PD4583	2933	53°05'	11°10'
LÄNDERHAM	POPL	UP5764	7544	48°25'	13°04'	LANGGRABEN	CNAL	PD4982	2933	53°04'	11°13'
LÄNDERHAUSEN	FARM	UN0588	8240	47°43'	12°24'	LANGGRABEN	DTCH	MV7386	6417	49°32'	8°38'
LÄNDERHAUSER ALPE	BLDG	UN0392	8240	47°45'	12°22'	LANGGRABEN	DTCH	MV7485	6417	49°31'	8°38'
LÄNDERHOF	FARM	PV9420	7035	48°54'	11°39'	LANGGRABEN	DTCH	MV7676	6518	49°26'	8°40'
LÄNDERHÜBEL	FRST	UR1905	6341	49°40'	12°29'	LANGGRABEN	VAL	NV6880	6525	49°28'	9°56'
LÄNDERNGRABEN	DTCH	NE4245	2323	53°39'	9°38'	LANGGRABEN	DTCH	MA6426	6117	49°53'	8°30'
LÄNDERNTOBEL	VAL	NT8384	8226	47°42'	10°07'	LANGGRABEN	DTCH	MV7191	6417	49°34'	8°36'
LÄNDERNWEG	ROAD	NE2349	2322	53°41'	9°21'	LANGGRABEN	DTCH	PU0879	7428	48°33'	10°28'
LÄNDERNWEG	ROAD	NE2944	2322	53°39'	9°26'	LANGGRABEN	STRM	PU2182	7429	48°35'	10°38'
LANDERS GRUND	VAL	NB8041	5026	50°55'	10°08'	LANGGRABEN	STRM	PU1678	7429	48°33'	10°34'
LANDERS-B.	HILL	PA4175	5631	50°19'	10°59'	LANGGRABEN	GRGE	MV8712	7118	48°52'	8°49'
LANDERS-KPF.	MT	NB7940	5026	50°54'	10°07'	LANGGRABEN	DTCH	MV3010	7114	48°50'	8°03'
LANDERS-WASSER	STRM	NB7943	5026	50°56'	10°07'	LANGGRABEN	DTCH	MV8805	7119	48°48'	8°50'
LANDERSBACH	STRM	MU3757	7614	48°22'	8°09'	LANGGRABEN	GRGE	MA1479	5612	50°21'	7°47'
LANDERSBERG	AN	NT3080	8322	47°40'	9°24'	LANGGRABEN	STRM	NF0801	1820	54°09'	9°07'
LANDERSBRUNNEN	WELL	NV0413	7120	48°52'	9°03'	LANGGRABEN	DTCH	NU0272	7420	48°30'	9°02'
LANDERSBUCH	AN	NU5966	7524	48°27'	9°48'	LANGGRABEN	DTCH	NU9277	7427	48°32'	10°15'
LANDERSDORF	FARM	QU1781	7437	48°33'	11°56'	LANGGRABEN	STRM	MT6078	8316	47°39'	8°28'
LANDERSDORF	POPL	TP8453	7738	48°18'	12°05'	LANGGRABEN	DTCH	MT5577	8316	47°39'	8°24'
LANDERSDORF	POPL	QU0898	7336	48°42'	11°50'	LANGGRABEN	DTCH	NU0271	7520	48°29'	9°02'
LANDERSDORF	POPL	QU0898	7236	48°42'	11°50'	LANGGRABEN	DTCH	MU8883	7319	48°36'	8°50'
LANDERSDORF	POPL	PV6437	6933	49°04'	11°15'	LANGGRABEN	DTCH	NV1735	6921	49°04'	9°14'
LANDERSHAUSEN	POPL	NB5728	5124	50°48'	9°49'	LANGGRABEN	DTCH	NV1535	6921	49°04'	9°13'

NAME	DESIGNATION	GRID REF.	SHEET NO.	LAT.	LONG.	NAME	DESIGNATION	GRID REF.	SHEET NO.	LAT.	LONG.
LANDGRABEN	DTCH	NV2134	6921	49°03'	9°17'	LANDL	FARM	T08340	6938	49°04'	12°02'
LANDGRABEN	STRM	PE1064	2130	53°49'	10°40'	LANDL	POPL	TP8703	8138	47°51'	12°09'
LANDGRABEN	DTCH	PE0469	2129	53°51'	10°35'	LANDL	FARM	QU1675	7537	48°29'	11°55'
LANDGRABEN	STRM	PE1569	2130	53°51'	10°45'	LANDLE	AN	NT4082	8323	47°41'	9°32'
LANDGRABEN	STRM	PE1074	2030	53°54'	10°40'	LANDLE	AN	NT2788	8222	47°45'	9°22'
LANDGRABEN	DTCH	NE4253	2223	53°43'	9°38'	LANDLE	AN	NT2294	8121	47°48'	9°17'
LANDGRABEN	FARM	NF8022	1627	54°20'	10°14'	LANDLE	AN	MU7071	7517	48°29'	8°35'
LANDGRABEN	DTCH	NV3444	6822	49°09'	9°28'	LANDLE	MDW	MV9520	7019	48°56'	8°56'
LANDGRABEN	DTCH	MV7353	6717	49°14'	8°38'	LANDLEINS RAIN	AN	NV4788	6423	49°33'	9°39'
LANDGRABEN	DTCH	MV7350	6717	49°12'	8°38'	LANDLERHOF	FARM	MV0268	6611	49°21'	7°39'
LANDGRABEN	STRM	PU2285	7329	48°36'	10°40'	LANDLERSBERG	HILL	PU1493	7329	48°41'	10°33'
LANDGRABEN	DAM	MV8818	7019	48°55'	8°50'	LANDLMÜHLE	MILL	TP8803	8139	47°51'	12°10'
LANDGRABEN	STRM	NU7961	7626	48°24'	10°04'	LANDMANN GEHAU	FRST	MU1062	7528	48°24'	10°29'
LANDGRABEN	STRM	NU7756	7626	48°21'	10°02'	LANDMANNBR.	WELL	PU9370	7519	48°29'	8°55'
LANDGRABEN	STRM	MV6996	6317	49°37'	8°34'	LANDMANNGEHAU	FRST	PU1061	7628	48°23'	10°29'
LANDGRABEN	AN	NV0941	6820	49°07'	9°07'	LANDMANNSHOLZ	FRST	NC5833	4225	51°45'	9°50'
LANDGRABEN	AN	NV0941	6820	49°07'	9°07'	LANDMANNSKLIPPE	ROCK	PC1539	4230	51°47'	10°40'
LANDGRABEN	DTCH	LB5211	5307	6°55'	5°03'	LANDMANSDORF	POPL	PU5557	7632	48°21'	11°05'
LANDGRABEN	DAM	PD3346	3231	52°45'	10°58'	LANDMANSDORFER FORST	FRST	PU5358	7632	48°21'	11°04'
LANDGRABEN	STRM	PD3509	3531	52°25'	10°59'	LANDMARK	FARM	MV9756	2219	53°45'	8°57'
LANDGRABEN	DTCH	NV2952	6722	49°13'	9°24'	LANDMATT	MDW	MU3592	7314	48°41'	8°07'
LANDGRABEN	DTCH	MV6048	6816	49°11'	8°27'	LANDMEIER	FARM	MC2396	3613	52°18'	7°52'
LANDGRABEN /DOLLGRABEN/	DTCH	MV7256	6717	49°15'	8°37'	LANDNER BERG	HILL	PV8575	6635	49°24'	11°33'
LANDGRABEN /SCHANZE/	DAM	MV8603	7218	48°47'	8°49'	LANDNERHOF	POPL	PV8575	6635	49°24'	11°33'
LANDGRABEN /SCHANZE/	DAM	MV8503	7218	48°47'	8°48'	LANDOLFSHAUSEN	POPL	NC7610	4426	51°32'	10°06'
LANDGRABENGEWANN	AN	MA2836	6014	49°58'	8°00'	LANDOLTSHOF	FARM	NT3081	8322	47°41'	9°24'
LANDGRABENSTÜCKER	AN	MV6048	6816	49°11'	8°27'	LANDOLTSWEILER	FARM	NU7215	8025	47°59'	9°58'
LANDGRAFEN BRUNNEN	SPRG	MAB030	6018	49°55'	8°43'	LANDOLZ	POPL	NT5280	8324	47°40'	9°41'
LANDGRAFEN EICHE	MDNU	NB1414	5321	50°41'	9°12'	LANDOLZ	FARM	NT5884	8224	47°42'	9°46'
LANDGRAFEN SCHN.	ROAD	NA1088	5520	50°27'	9°08'	LANDORF	POPL	UO3037	6942	49°04'	12°40'
LANDGRAFEN SCHN.	ROAD	NB1608	5321	50°37'	9°14'	LANDORF	AN	NE2575	2022	53°55'	9°23'
LANDGRAFEN SCHNEISE	ROAD	NB1316	5321	50°42'	9°11'	LANDRECHT	POPL	NE2475	2022	53°55'	9°22'
LANDGRAFEN TEICH	POND	MA8030	6018	49°55'	8°43'	LANDRICH	AN	MT0087	8212	47°44'	7°40'
LANDGRAFEN TEICH	POND	MA9985	5519	50°25'	8°59'	LANDRICHTEG	ST	LA9929	6011	49°54'	7°35'
LANDGRAFEN-B.	RDGE	MA6665	5717	50°14'	8°31'	LANDRICHTEG	ROAD	LA9627	6111	49°53'	7°33'
LANDGRAFEN-BR.	SPRG	NB4790	4624	51°21'	9°40'	LANDRIEDE	DTCH	MD5367	3015	52°57'	8°18'
LANDGRAFEN-W.	POND	QA0130	6136	49°53'	11°48'	LANDRIEDE	DTCH	MO8522	3418	52°33'	8°47'
LANDGRAFENBORN	SPRG	MB8545	5018	50°57'	8°47'	LANDRIEDE	DTCH	MO6144	3216	52°45'	8°25'
LANDGRAFENBORN	SPRG	NA1698	5421	50°32'	9°14'	LANDRIEDE	DTCH	MO5730	3316	52°37'	8°22'
LANDGRAFENBORN	SPRG	NB2473	4722	51°12'	9°20'	LANDRIEDE	MRSH	MD1082	2911	53°05'	7°40'
LANDGRAFENBRUNNEN	WELL	NB7502	5426	50°34'	10°04'	LANDRIENKÄMPE	AN	LD9244	3210	52°44'	7°24'
LANDGRAFENLOCH	FRST	NB9344	5027	50°56'	10°19'	LANDRINGHAUSEN	POPL	ND3101	3622	52°21'	9°28'
LANDGRAFENSÄULE	MONU	MA6965	5717	50°14'	8°34'	LANDRINGHAUSEN	POPL	LB8188	4609	51°20'	7°17'
LANDGRAFENSCHLUCHT	GRGE	NB9245	5027	50°57'	10°19'	LANDRÜCKEN	MTS	NA3582	5623	50°23'	9°29'
LANDGRAFENSTAND	SO	NB8762	4827	51°06'	10°14'	LANDRÜCKEN	MTS	NA4780	5623	50°22'	9°40'
LANDGUT ABDINGHOF	EST	MC0624	4311	51°39'	7°38'	LANDS-B.	HILL	NE4791	1924	54°04'	9°43'
LANDHAAG	MONU	MT2472	8313	47°36'	7°59'	LANDS-B.	MT	MB2485	4613	51°19'	7°55'
LANDHAAG	DAM	MT2372	8413	47°36'	7°59'	LANDSATZ	POPL	PD4491	2832	53°09'	11°09'
LANDHAAG	DAM	MT2072	8413	47°36'	7°56'	LANDSATZ	POPL	PD4491	2833	53°09'	11°09'
LANDHAAG	DAM	MT2171	8413	47°35'	7°57'	LANDSÄUFZIG	FRST	NA4964	5724	50°14'	9°41'
LANDHAG	ROAD	MU2577	7413	48°32'	7°59'	LANDSBACH	POPL	PA3150	5931	50°05'	10°50'
LANDHAG /RÖMERSTR./	ROAD	MU2680	7414	48°34'	8°00'	LANDSBERG	AN	NB1190	4620	51°22'	9°10'
LANDHAGBACH	STRM	MV3001	7214	48°45'	8°03'	LANDSBERG	MT	MA0265	5711	50°14'	7°38'
LANDHAGEN	GRGE	MC2841	4113	51°49'	7°58'	LANDSBERG	FARM	LD9191	2810	53°09'	7°22'
LANDHAGEN	GRGE	MC3039	4113	51°48'	7°59'	LANDSBERGER FELD	AN	PU4227	7931	48°05'	10°55'
LANDHAGEN	DAM	MC2746	4113	51°52'	7°56'	LANDSBERGER GRENZEG	ROAD	PU4122	7931	48°02'	10°53'
LANDHAGEN	AN	PD3810	3532	52°25'	11°02'	LANDSBERIED	POPL	PU6136	7833	48°09'	11°10'
LANDHAGWEG	ROAD	MT2984	8214	47°42'	8°03'	LANDSBERIEDER STEIG	ROAD	PU6437	7833	48°10'	11°13'
LANDHAUS	MONU	NU1296	7220	48°43'	9°10'	LANDSBRAUCH	MOW	NV6054	6725	49°14'	9°49'
LANDHAUS	FARM	MC5527	4316	51°41'	8°21'	LANDSBRAUCH	AN	NV6054	6724	49°14'	9°49'
LANDHÄUSCHEN	BLDG	NU3070	7522	48°29'	9°25'	LANDSBREITE	AN	NU8121	7926	48°02'	10°05'
LANDHAUSEN	POPL	MB1295	4512	51°24'	7°44'	LANDSBURG	MT	NB1545	5021	50°57'	9°13'
LANDHAUSENER BERGMANNSPFAD	TRL	MB1194	4612	51°23'	7°43'	LANDSCHAFTLICHE TANNENKOPPEL	FRST	NE1492	1921	54°04'	9°13'
LANDHECKE	FRST	MB2549	5013	50°59'	7°56'	LANDSCHAFTLICHE HOCHMOOR	MRSH	NE1593	1921	54°05'	9°14'
LANDHECKE	FRST	MB2446	5013	50°58'	7°55'	LANDSCHEID	POPL	LA4039	6006	49°59'	6°46'
LANDHEGE	GRGE	NV5249	6824	49°11'	9°43'	LANDSCHEID	POPL	KA9334	6002	49°55'	6°07'
LANDHOREN	AN	ND2195	2721	53°12'	9°19'	LANDSCHEID	AN	KA9111	6202	49°43'	6°06'
LANDHS.ETZWEILER	BLDG	LB7305	5409	50°35'	7°13'	LANDSCHEID	HILL	PA9159	5836	50°09'	11°40'
LANDIEK	FARM	MC3272	3914	52°06'	8°01'	LANDSCHEID	POPL	NE2369	2122	53°52'	9°21'
LANDING	POPL	TP9610	8039	47°55'	12°16'	LANDSCHEID	CNAL	NE3162	2122	53°48'	9°28'
LANDINGWIEHER	FARM	QA0015	6236	49°45'	11°47'	LANDSCHEID	POPL	NE1775	2021	53°55'	9°16'
LANDIRN	FARM	UP8693	7346	48°41'	13°27'	LANDSCHEID	CNAL	NE5831	2425	53°31'	9°52'
LANDIRNER B.	DTCH	UP8693	7346	48°41'	13°27'	LANDSCHEID	AN	NV2552	6722	49°13'	9°20'
LANDJAHREIM	BLDG	MA5677	5616	50°21'	8°23'	LANDSCHEID	CNAL	NE5926	2525	53°29'	9°53'
LANDKAMP	FARM	MC1045	4112	51°51'	7°41'	LANDSCHEID	STRM	NE7527	2526	53°29'	10°08'
LANDKERN	POPL	LA6861	5808	50°11'	7°09'	LANDSCHEIDER WALD	FRST	LV6756	6709	49°14'	7°10'
LANDKERNBERG	MT	LA6961	5809	50°11'	7°10'	LANDSCHEIDER-M.	MILL	LA4039	6006	49°59'	6°46'
LANDKERNER WALD	FRST	LA6663	5708	50°12'	7°07'	LANDSCHEIDUNG	FARM	NE0878	2020	53°57'	9°07'
LANDKIRCHEN	POPL	PF3936	1532	54°27'	11°08'	LANDSCHETTE	AN	LA0518	6203	49°47'	6°17'
LANDKOPFSWEG	ROAD	NC9748	4128	51°52'	10°25'	LANDSCHLACHT	POPL	NT1874	8321	47°37'	9°14'
LANDKOPFSWEG	ROAD	NC9648	4128	51°52'	10°23'	LANDSCHLAG	AN	MT2474	8313	47°37'	7°59'
LANDKRANKENHAUSWALD	FRST	NB5813	5324	50°40'	9°49'	LANDSCHLÄGE	FRST	LA9930	6011	49°55'	7°35'
LANDKUTSCHEN	FRST	MT0293	8212	47°47'	7°41'	LANDSCHREIBER	FRST	NV1400	7221	48°45'	9°11'
LANDKUTSCHERS KAPF	HILL	NU0673	7420	48°31'	9°05'	LANDSCHULHEIM	BLDG	NU6563	7525	48°25'	9°53'

NAME	DESIGNATION	GRID REF.	SHEET NO.	LAT.	LONG.	NAME	DESIGNATION	GRID REF.	SHEET NO.	LAT.	LONG.
LANDSDORF	FARM	U01721	7041	48°55'	12°30'	LANDWEHR	STRM	MV4867	6615	49°21'	8°17'
LANDSGEMEINDE	FRST	PA7124	6134	49°51'	11°23'	LANDWEHR	STRM	MV4566	6615	49°21'	8°14'
LANDSGEMEINDE	AN	PA3838	6031	49°59'	10°55'	LANDWEHR	FARM	M00413	3511	52°27'	7°35'
LANDSGEMEINDE	AN	PA3837	6031	49°58'	10°55'	LANDWEHR	FARM	M00712	3511	52°27'	7°38'
LANDSGRABEN	OTCH	MU9385	7319	48°37'	8°55'	LANDWEHR	FARM	L88578	4710	51°14'	7°21'
LANDSGRUB	FARM	UQ0242	6839	49°06'	12°17'	LANDWEHR	FARM	L89377	4710	51°14'	7°28'
LANDSHAM	POPL	QU0641	7836	48°11'	11°46'	LANDWEHR	FARM	L88577	4710	51°14'	7°21'
LANDSHAMER TRATMOOS	MOW	QU0643	7736	48°12'	11°46'	LANDWEHR	POPL	N08000	3627	52°21'	10°10'
LANDSHAUSEN	POPL	MV8644	6818	49°09'	8°49'	LANDWEHR	DAM	NC8898	3627	52°19'	10°17'
LANDSHAUSEN	POPL	NU9688	7327	48°38'	10°18'	LANDWEHR	AN	NA4720	6123	49°50'	9°39'
LANDSHECKE	FRST	N83806	5323	50°36'	9°32'	LANDWEHR	POPL	L88444	5010	50°56'	7°21'
LANDSHÖHE	HILL	MV7927	6918	49°00'	8°43'	LANDWEHR	STRM	NC4493	3723	52°17'	9°38'
LANDSHÖHE	AN	MV7927	7018	49°00'	8°43'	LANDWEHR	STRM	NC5294	3724	52°18'	9°46'
LANDSHUT	POPL	TP8980	7438	48°32'	12°08'	LANDWEHR	STRM	NC4993	3724	52°17'	9°43'
LANDSHUT	FARM	UP3449	7742	48°16'	12°46'	LANDWEHR	OAM	PC0093	3728	52°17'	10°28'
LANDSHUTER HS.	BLOG	UQ5620	7044	48°55'	13°02'	LANDWEHR	AN	MA8584	5518	50°24'	8°47'
LANDSITZLE	FRST	NU5863	7524	48°25'	9°47'	LANDWEHR	FRST	P05282	2933	53°04'	11°16'
LANDSKNECHT	FRST	PV0173	6528	49°24'	10°23'	LANDWEHR	FRST	MV9686	6419	49°32'	8°56'
LANDSKNECHT	AN	NA3001	6322	49°40'	9°25'	LANDWEHR	FARM	MC5559	4016	51°59'	8°21'
LANDSKNECHT	FRST	PV4158	6731	49°15'	10°56'	LANDWEHR	STRM	NC4897	3624	52°19'	9°42'
LANDSKNECHT	FRST	VQ0908	7148	48°49'	13°46'	LANDWEHR	STRM	NC4695	3624	52°18'	9°40'
LANDSKNECHT	FRST	VQ0670	7148	48°48'	13°43'	LANDWEHR	STRM	NC5294	3624	52°18'	9°46'
LANDSKNECHT-W.	LAKE	TQ9570	6639	49°21'	12°11'	LANDWEHR	STRM	NC5094	3624	52°18'	9°44'
LANDSKOPF	AN	MV8142	6818	49°08'	8°44'	LANDWEHR	AN	NA6909	6225	49°44'	9°58'
LANDSKRONE	MT	L87001	5409	50°33'	7°10'	LANDWEHR	POPL	L87357	4909	51°03'	7°11'
LANDSKRONE	POPL	MC0304	4511	51°29'	7°36'	LANDWEHR	POPL	ME3011	2613	53°21'	7°57'
LANDSKRONE	FARM	L85480	4707	51°15'	6°55'	LANDWEHR	OAM	MA6825	6117	49°53'	8°33'
LANDSKRONE	FARM	M03633	3314	52°39'	8°03'	LANDWEHR	DAM	MA6625	6117	49°53'	8°32'
LANDSNACKEN	HILL	NC2540	4122	51°49'	9°22'	LANDWEHR	AN	MA9324	6119	49°52'	8°54'
LANDSÖHR	MOW	NU4686	7323	48°37'	9°37'	LANDWEHR	FARM	L86280	4708	51°15'	7°01'
LANDSTANGEN	FRST	LA9828	6111	49°54'	7°35'	LANDWEHR	FARM	NC8335	4227	51°46'	10°12'
LANDSTEINER-M.	MILL	MA5973	5616	50°18'	8°25'	LANDWEHR	ROAD	NC5752	4025	51°55'	9°50'
LANDSTETTEN	POPL	PU6717	8033	47°59'	11°14'	LANDWEHR	AN	NC7860	4026	51°59'	10°08'
LANDSTRASS	MOW	NT5386	8224	47°43'	9°43'	LANDWEHR	DTCH	ND0265	3020	52°56'	9°02'
LANDSTRASSE	AN	NU6745	7725	48°15'	9°54'	LANDWEHR	STRM	ND0663	3020	52°55'	9°05'
LANDSTRASSE	AN	NU3856	7623	48°21'	9°31'	LANDWEHR	FARM	MC1983	3812	52°11'	7°49'
LANDSTRASSEN	FRST	MT3869	8415	47°34'	8°11'	LANDWEHR	DAM	MD6341	3216	52°43'	8°27'
LANDSTRASSEN	POPL	VQ0515	7148	48°53'	13°42'	LANDWEHR	FARM	MC9461	3919	52°00'	8°55'
LANDSTRASSENÄCKER	AN	MV6355	6716	49°15'	8°29'	LANDWEHR	BLOG	ND6353	3125	52°49'	9°56'
LANDSTRASSER	FARM	PT1294	8228	47°47'	10°30'	LANDWEHR	POPL	MC7895	3618	52°18'	8°41'
LANDSTROST	BLOG	NU9870	7528	48°28'	10°20'	LANDWEHR	FARM	NC2076	3821	52°08'	9°17'
LANDSTUHL	POPL	LV9674	6511	49°25'	7°34'	LANDWEHR	ROAD	PC0576	3829	52°07'	10°32'
LANDSTUHLER BRUCH	AN	LV9776	6511	49°26'	7°35'	LANDWEHR	FRST	NC8975	3827	52°07'	10°18'
LANDSWEILER	POPL	LV4973	6607	49°23'	6°55'	LANDWEHR	DAM	M08146	3218	52°46'	8°43'
LANDSWEILER SCHACHT	MINE	LV6468	6608	49°21'	7°08'	LANDWEHR	POPL	MC1400	4512	51°27'	7°46'
LANDSWEILER-REDEN	POPL	LV6469	6608	49°21'	7°08'	LANDWEHR	ROAD	N82221	5221	50°44'	9°19'
LANDSWEILERHOF	FARM	LV6268	6608	49°21'	7°06'	LANDWEHR	GRGE	PA2265	5730	50°13'	10°43'
LANDTAL	VAL	NU1557	7621	48°22'	9°12'	LANDWEHR	MOW	NA0471	5720	50°17'	9°04'
LANDTAL-GR.	DTCH	UN4475	8343	47°37'	12°55'	LANDWEHR	AN	NA0082	5620	50°23'	9°00'
LANDTALER	FARM	NU6720	7925	48°02'	9°54'	LANDWEHR	ROAD	NC5261	3924	52°00'	9°46'
LANDTHAL	FARM	UN4582	8343	47°40'	12°56'	LANDWEHR	FRST	NA5189	5524	50°27'	9°43'
LANDTHAL-A.	BLOG	UN5065	8444	47°31'	13°01'	LANDWEHR	POPL	L85966	4807	51°08'	6°59'
LANDTHAL-GR.	DTCH	UN5064	8444	47°31'	13°01'	LANDWEHR	DAM	M86469	4816	51°10'	8°29'
LANDTHALWANO	CLIF	UN4964	8444	47°31'	12°59'	LANDWEHR	STRM	N81062	4820	51°07'	9°08'
LANDTURM	BLOG	NV4738	6923	49°06'	9°38'	LANDWEHR	POPL	MC0220	4311	51°37'	7°35'
LANDTURM	MONU	NV7371	6626	49°23'	10°01'	LANDWEHR	STRM	N87373	4726	51°12'	10°02'
LANDTURM	BLOG	NV6348	6825	49°11'	9°52'	LANDWEHR	POPL	MC6793	3717	52°17'	8°31'
LANDTURM	BLOG	NV7473	6526	49°24'	10°01'	LANDWEHR	ROAD	N81653	4921	51°02'	9°14'
LANDTURM	BLOG	NV1935	6921	49°04'	9°16'	LANDWEHR	DAM	MC2342	4113	51°49'	7°53'
LANDTURM	BLOG	NV1435	6921	49°04'	9°11'	LANDWEHR	DAM	MC2042	4113	51°49'	7°50'
LANDTURMBACKEN	AN	NV0941	6820	49°07'	9°07'	LANDWEHR	FARM	NE3173	2022	53°54'	9°28'
LANDVOGTEITAFEL	FRST	MU6694	7217	48°42'	8°32'	LANDWEHR	STRM	NE2940	2322	53°36'	9°26'
LANDVOGTWEG	ROAD	MT4875	8315	47°38'	8°19'	LANDWEHR	DAM	LC9156	4010	51°57'	7°25'
LANDWASSER	POPL	MU3741	7714	48°13'	8°09'	LANDWEHR	OAM	LC9354	4010	51°56'	7°26'
LANDWASSER	STRM	MU0618	7912	48°00'	7°44'	LANDWEHR	DAM	LC9253	4010	51°55'	7°26'
LANDWASSERBACH	OTCH	MU0817	8012	48°00'	7°46'	LANDWEHR	DAM	LC9152	4010	51°54'	7°25'
LANDWASSERRECK	FRST	MU3742	7714	48°14'	8°09'	LANDWEHR	FARM	MC3566	3914	52°02'	8°03'
LANDWASSERGRABEN	DTCH	MU0719	7912	48°01'	7°45'	LANDWEHR	FARM	MC4165	3914	52°02'	8°08'
LANDWASSERWIESEN	MOW	MU1120	7912	48°02'	7°49'	LANDWEHR	FARM	MC5359	4015	51°59'	8°19'
LANDWEG	ST	MV4105	7115	48°48'	8°12'	LANDWEHR	DAM	LC9755	4011	51°56'	7°30'
LANDWEG	AN	MU8024	7918	48°04'	8°44'	LANDWEHR	DAM	MC0054	4011	51°56'	7°33'
LANDWEG	FARM	NF1115	1721	54°17'	9°10'	LANDWEHR	DAM	MC1360	4012	51°59'	7°44'
LANDWEG	POPL	MC0405	4511	51°29'	7°37'	LANDWEHR	DAM	L86085	4607	51°18'	6°59'
LANDWEG	ROAD	NU0760	7620	48°24'	9°05'	LANDWEHR	DAM	MC2766	3913	52°02'	7°56'
LANDWEG	FARM	NE3459	2223	53°47'	9°31'	LANDWEHR	DAM	MC3063	3913	52°01'	7°59'
LANDWEG	ROAD	NE6724	2526	53°28'	10°01'	LANDWEHR	OAM	MC2363	3913	52°01'	7°53'
LANDWEGSKOPPELN	AN	NE5499	1825	54°08'	9°50'	LANDWEHR	OAM	MC2561	3913	52°00'	7°55'
LANDWEGSWETTERN	DTCH	NE3559	2223	53°47'	9°32'	LANDWEHR	OAM	LC9171	3910	52°05'	7°25'
LANDWEHR	DAM	LC4929	4306	51°41'	6°49'	LANDWEHR	DAM	LC8665	3910	52°01'	7°20'
LANDWEHR	DAM	LC4327	4306	51°40'	6°44'	LANDWEHR	DAM	MC0772	3911	52°05'	7°38'
LANDWEHR	DAM	LC4622	4306	51°38'	6°47'	LANDWEHR	DAM	MC0466	3911	52°02'	7°36'
LANDWEHR	DAM	LC4221	4306	51°37'	6°43'	LANDWEHR	DAM	MC0366	3911	52°02'	7°35'
LANDWEHR	FARM	NF6422	1625	54°20'	9°59'	LANDWEHR	DAM	MC0763	3911	52°01'	7°39'
LANDWEHR	POPL	NF6422	1625	54°20'	9°59'	LANDWEHR	AN	MA0601	6312	49°39'	7°42'

NAME	DESIGNATION	GRID REF.	SHEET NO.	LAT.	LONG.	NAME	DESIGNATION	GRID REF.	SHEET NO.	LAT.	LONG.
LANOWEHR	OTCH	M05246	3215	52°46'	8°17'	LANOWEHRBÄKE	OTCH	M04958	3115	52°52'	8°14'
LANOWEHR	BLDG	M05140	3215	52°42'	8°17'	LANOWEHRROEICH	BLDG	M00894	2811	53°11'	7°37'
LANOWEHR	DAM	M09836	3319	52°40'	8°58'	LANOWEHRFELD	MOW	N87601	5426	50°33'	10°04'
LANOWEHR	OAM	MD9336	3319	52°40'	8°54'	LANOWEHRGRABEN	STRM	NE3862	2123	53°48'	9°35'
LANOWEHR	AN	N81089	4620	51°21'	9°00'	LANOWEHRGRABEN	OTCH	NV1541	6821	49°07'	9°13'
LANOWEHR	AN	N81791	4621	51°22'	9°14'	LANOWEHRGRABEN	OTCH	MA5541	5916	50°01'	8°22'
LANOWEHR	OAM	MC1747	4112	51°52'	7°47'	LANOWEHRHAGENER WALD	POPL	N84189	4623	51°21'	9°35'
LANOWEHR	GRGE	PA1472	5729	50°17'	10°36'	LANOWEHRHAGENER WALD	FRST	N84590	4623	51°22'	9°39'
LANOWEHR	GRGE	PA1470	5729	50°16'	10°36'	LANOWEHRHAGENER WALD	FRST	N84790	4624	51°21'	9°40'
LANOWEHR	OAM	LA9466	5711	50°14'	7°31'	LANOWEHRHAGENER WALD	FRST	K89522	5202	50°43'	8°06'
LANOWEHR	GRGE	NB9222	5227	50°44'	10°18'	LANOWEHRJOHANN	FARM	MC6351	4016	51°54'	8°28'
LANOWEHR	OAM	P00095	2828	53°12'	13°00'	LANOWEHRKAMP	FARM	MC7056	4017	51°57'	8°34'
LANOWEHR	OAM	LC2419	4404	51°36'	6°28'	LANOWEHRKÄMPE	AN	MD3896	2714	53°13'	8°04'
LANOWEHR	OAM	LC2019	4404	51°36'	6°24'	LANOWEHRKANAL	CNAL	ME7862	2118	53°48'	8°40'
LANOWEHR	OAM	LC1818	4404	51°35'	6°22'	LANOWEHRKREUZ	SHR	LA4121	6106	49°49'	6°47'
LANOWEHR	AN	NV0739	6820	49°06'	9°06'	LANOWEHRKREUZ	FARM	LC2506	4504	51°29'	6°29'
LANOWEHR	POPL	LC9915	4411	51°35'	7°32'	LANOWEHRKREUZ	STRM	MD7583	2917	53°06'	8°38'
LANOWEHR	OAM	LC4618	4406	51°35'	6°47'	LANOWEHRKREUZ	BLOG	NC4998	3624	52°20'	9°43'
LANOWEHR	DAM	LC4613	4406	51°33'	6°47'	LANOWEHRKREUZ	BLDG	NB4497	4523	51°25'	9°38'
LANOWEHR	DAM	LC4810	4406	51°31'	6°49'	LANOWEHRKREUZ	BLDG	NC6507	4425	51°31'	9°56'
LANOWEHR	DAM	LC8957	4010	51°57'	7°23'	LANOWEHRKREUZ	BLDG	NC6726	4325	51°41'	9°58'
LANOWEHR	AN	PA4152	5831	50°06'	10°58'	LANOWEHRKREUZ	OTCH	ME7013	2617	53°22'	8°33'
LANOWEHR	TRL	MA8439	5918	50°00'	8°47'	LANOWEHRKREUZ	GRGE	NA2913	6222	49°46'	9°24'
LANOWEHR	FRST	MA9443	5919	50°02'	8°55'	LANOWEHRKREUZ	FARM	LB1383	4703	51°16'	6°19'
LANOWEHR	DAM	MC1443	4112	51°50'	7°45'	LANOWEHRKREUZ	ROAD	MA8048	5918	50°05'	8°43'
LANOWEHR	DAM	MC1842	4112	51°49'	7°49'	LANOWEHRKREUZ	AN	MT6089	8216	47°45'	8°28'
LANOWEHR	DAM	MC0941	4112	51°49'	7°41'	LANOWEHRKREUZ	FARM	K89619	5302	50°41'	6°07'
LANOWEHR	DAM	MC1640	4112	51°48'	7°47'	LANOWEHRKREUZ	FARM	MC4680	3815	52°10'	8°13'
LANOWEHR	ROAD	NC6748	4125	51°53'	9°58'	LANOWEHRKREUZ	STRM	NE9205	2728	53°17'	10°23'
LANOWEHR	ROAD	NC5845	4125	51°51'	9°50'	LANOWEHRKREUZ	FARM	MD0800	3611	52°20'	7°39'
LANOWEHR	ST	NC6442	4125	51°49'	9°56'	LANOWEHRKREUZ	CNAL	NE4129	2423	53°30'	9°37'
LANOWEHR	POPL	MC1107	4412	51°30'	7°43'	LANOWEHRKREUZ	MDW	LA9930	6011	49°55'	7°35'
LANOWEHR	POPL	MC1106	4412	51°30'	7°43'	LANOWEHRKREUZ	ROAD	MA6027	6116	49°54'	8°26'
LANOWEHR	DAM	MD3238	3313	52°41'	7°59'	LANOWEHRKREUZ	ROAD	MA6125	6116	49°53'	8°28'
LANOWEHR	GRGE	MD3238	3314	52°41'	7°59'	LANOWEHRKREUZ	BLDG	NC9894	3728	52°17'	10°26'
LANOWEHR	STRM	MD4029	3314	52°36'	8°07'	LANOWEHRKREUZ					
LANOWEHR	FARM	MD5034	3315	52°39'	8°16'	LANECK	AN	MU0913	8012	47°58'	7°47'
LANOWEHR	FARM	MD8538	3318	52°41'	8°47'	LANEMANN	FARM	LC8617	4310	51°35'	7°21'
LANOWEHR	FARM	MD2346	3222	52°46'	9°20'	LANERTSHAUSEN	POPL	N82546	5022	50°58'	9°22'
LANOWEHR	FARM	MD3213	3514	52°28'	8°00'	LANFAMHOLZ	POPL	PV5781	6533	49°28'	11°10'
LANOWEHR	HILL	MV3446	6814	49°10'	8°06'	LANFERHAUS	BLDG	MB7881	4718	51°17'	8°41'
LANOWEHR	POPL	MD7072	2917	53°00'	8°33'	LANFERSCHLADE	FARM	MB1182	4712	51°17'	7°43'
LANOWEHR	POPL	MD8173	2918	53°00'	8°43'	LANFERT	FARM	LB8284	4709	51°18'	7°19'
LANOWEHR	FARM	ME6318	2516	53°25'	8°26'	LANFLEID	FRST	MU1234	7812	48°09'	7°49'
LANOWEHR	OAM	MD9293	2819	53°11'	8°53'	LÄNG	AN	MV5413	7116	48°52'	8°22'
LANOWEHR	FARM	NE9003	2728	53°16'	10°21'	LÄNG	FRST	MU7306	8017	47°54'	8°38'
LANOWEHR	DAM	NE9002	2728	53°16'	10°21'	LÄNG	AN	NV5615	7124	48°53'	9°46'
LANOWEHR	DAM	P00097	2728	53°13'	10°30'	LÄNG	AN	MT5970	8416	47°35'	8°28'
LANOWEHR	DAM	NE0101	2729	53°15'	9°01'	LÄNG	FARM	PT0490	8228	47°45'	10°23'
LANOWEHR	DAM	ND0099	2729	53°14'	9°00'	LÄNG	AN	MV6021	7016	48°56'	8°27'
LANOWEHR-B.	STRM	LC2108	4504	51°30'	6°25'	LÄNG	AN	NV3427	7022	49°00'	9°28'
LANOWEHR-B.	STRM	LC2100	4504	51°25'	6°25'	LÄNG	FARM	UP4363	7543	48°24'	12°53'
LANOWEHR-B.	OTCH	NC7726	4326	51°41'	10°07'	LÄNG	ROAD	NU0911	8020	47°57'	9°07'
LANOWEHR DEICH	OAM	MD0995	2711	53°12'	7°38'	LANG ALLEE	ISL	MA5333	6016	49°57'	8°21'
LANOWEHR GR.	OTCH	NC5272	3924	52°06'	9°46'	LANG AUE	MT	NA6655	5825	50°09'	9°55'
LANOWEHR KANAL	CNAL	ME7959	2218	53°47'	8°41'	LANG BERG	AN	NV5231	6916	49°02'	8°20'
LANOWEHR PAPANBURG	FARM	NE9304	2728	53°17'	10°23'	LANG BÜHL	POPL	MA7594	5417	50°30'	8°39'
LANOWEHR SCHLOT	OTCH	MD1197	2712	53°13'	7°40'	LANG GÖNS	GRGE	MA8064	5718	50°14'	8°43'
LANOWEHR WEG	ROAD	MA7225	6117	49°53'	8°37'	LANG GR.	ROAD	MA8837	6019	49°59'	8°50'
LANOWEHR-B.	STRM	LC2406	4504	51°29'	6°28'	LANG SCHN.	ROAD	MA7936	6018	49°59'	8°43'
LANOWEHR-B.	STRM	LC1505	4504	51°28'	6°20'	LANG SCHN.	ROAD	MA8447	5918	50°04'	8°47'
LANOWEHR-B.	STRM	LC2502	4504	51°26'	6°29'	LANG SCHN.	ROAD	MA7247	5917	50°04'	8°37'
LANOWEHR-B.	STRM	LC1801	4504	51°26'	6°23'	LANG SCHN.	ROAD	MA7545	5917	50°03'	8°39'
LANOWEHR-B.	STRM	L82598	4504	51°24'	6°29'	LANG SCHN.	ROAD	MA6945	5917	50°03'	8°34'
LANOWEHR-B.	STRM	L82699	4505	51°25'	6°30'	LANG SCHN.	ROAD	MA7144	5917	50°03'	8°36'
LANOWEHR-B.	STRM	MC5980	3816	52°10'	8°24'	LANG SCHN.	ROAD	MA6843	5917	50°02'	8°33'
LANOWEHR-B.	STRM	ND7660	3126	52°53'	10°08'	LANG SCHN.	ROAD	MA8741	5918	50°01'	8°49'
LANOWEHR-B.	STRM	MC6397	3616	52°19'	8°28'	LANG W.	MDW	MA9137	6019	49°59'	8°52'
LANOWEHR-B.	STRM	LC9365	3910	52°01'	7°26'	LANG W.	MDW	UQ6928	7045	48°59'	13°13'
LANOWEHR-B.	STRM	LC1709	4404	51°30'	6°22'	LANG W.	MDW	MA8314	6218	49°47'	8°46'
LANOWEHR-B.	STRM	MA9958	5819	50°10'	8°59'	LANG W.	MOW	MA7804	6318	49°41'	8°42'
LANOWEHR-B.	STRM	LC8013	4409	51°33'	7°16'	LANG WIESE	MDW	MA8632	6018	49°56'	8°49'
LANOWEHR-B.	STRM	LC7713	4409	51°33'	7°14'	LANG-AGNES-FELSEN	ROCK	PV8298	6335	49°36'	11°31'
LANOWEHR-GR.	OTCH	LC3107	4505	51°29'	6°34'	LANG-B.	STRM	UQ7905	7246	48°47'	13°21'
LANOWEHR-GR.	OTCH	LC9475	3810	52°07'	7°27'	LANG-B.	STRM	UQ7802	7246	48°45'	13°20'
LANOWEHR-GR.	OTCH	LA4020	6106	49°49'	6°47'	LANG-B.	HILL	ND3021	3422	52°32'	9°26'
LANOWEHR-GR.	STRM	MC1642	4112	51°49'	7°47'	LANG-B.	STRM	PA3229	6131	49°54'	10°50'
LANOWEHR-GR.	OTCH	NC5447	4124	51°52'	9°47'	LANG-B.	HILL	UQ6211	7144	48°50'	13°07'
LANOWEHR-GR.	OTCH	MD4774	2915	53°01'	8°13'	LANG-B.	STRM	UQ6408	7144	48°49'	13°09'
LANOWEHR-GR.	OTCH	MD0290	2811	53°09'	7°32'	LANG-B.	HILL	NC6092	3725	52°16'	9°53'
LANOWEHR-GR.	OTCH	MD8894	2718	53°12'	8°49'	LANG-B.	HILL	NC1364	1221	54°43'	9°12'
LANOWEHR-SCHN.	ROAD	MA9443	5919	50°02'	8°55'	LANG-B.	RDGE	LA4445	5906	50°02'	6°49'
LANOWEHRACKER	AN	NA0473	5620	50°18'	9°04'	LANG-B.	STRM	LA1482	5604	50°22'	6°23'
LANOWEHRALLEE	ROAD	NC0598	3620	52°20'	9°04'	LANG-B.	HILL	MV2454	6713	49°14'	7°58'

NAME	DESIGNATION	GRID REF.	SHEET NO.	LAT.	LONG.	NAME	DESIGNATION	GRID REF.	SHEET NO.	LAT.	LONG.
LANG-8	STRM	QU0677	7436	48°31'	11°47'	LANGAMMEL	AN	MT1568	8413	47°34'	7°52'
LANG-8	HILL	UQ8114	7146	48°52'	13°23'	LANGAU	POPL	UQ1537	6940	49°03'	12°28'
LANG-BR	SPRG	NAB183	5626	50°24'	10°08'	LANGAU	POPL	PT8290	8234	47°44'	11°26'
LANG-ECKE	RDGE	LV8745	6810	49°09'	7°27'	LANGAU	FARM	PT4284	8231	47°42'	10°53'
LANG-ELZER-BR	SPRG	MV3878	6514	49°27'	8°08'	LANGAU	FRST	MU2007	8013	47°55'	7°56'
LANG-GER	ROAD	PU6114	8032	47°57'	11°10'	LANGAU	POPL	MA1472	5712	50°18'	7°47'
LANG-GEWANN-FELD	AN	MA5341	5916	50°01'	8°20'	LÄNGAU-ALPE	BLDG	TN8282	8338	47°39'	12°06'
LANG-GÖNS	POPL	MA7694	5518	50°30'	8°40'	LANGAUBG	HILL	UQ1437	6940	49°03'	12°27'
LANG-GÖNS	POPL	MA7594	5517	50°30'	8°39'	LÄNGAUER-A	BLDG	UN1689	8241	47°44'	12°33'
LANG-GR	DTCH	PT7970	8434	47°33'	11°23'	LÄNGAUER-GR	DTCH	UN1689	8241	47°44'	12°33'
LANG-GR	DTCH	PT9789	8235	47°43'	11°38'	LANGAUTALBACH	DTCH	TN8382	8338	47°39'	12°07'
LANG-GR	DTCH	UQ3848	6842	49°10'	12°47'	LANGBACH	STRM	LV8899	6310	49°38'	7°27'
LANG-GRD	VAL	NA5721	6124	49°50'	9°47'	LANGBACHTELS-B	DTCH	PT1473	8329	47°36'	10°31'
LANG-H	FRST	PV6295	6433	49°35'	11°14'	LANGBALL IG	POPL	NF4072	1223	54°48'	9°37'
LANG-H	FRST	TR9529	6138	49°53'	12°09'	LANGBALL IG	POPL	NF4072	1123	54°48'	9°37'
LANG-H	FRST	UQ6725	7045	48°58'	13°11'	LANGBALL IGAU	POPL	NF4275	1123	54°49'	9°39'
LANG-H	FRST	UQ9505	7247	48°47'	13°34'	LANGBALL IGAU	STRM	NF4273	1123	54°48'	9°39'
LANG-H	FRST	UQ9305	7247	48°47'	13°32'	LANGBALL IGHOLZ	POPL	NF4275	1123	54°49'	9°39'
LANG-HOLZ	FRST	PA4509	6232	49°43'	11°01'	LANGBALL IGTKATEN	POPL	NF4174	1123	54°49'	9°38'
LANG-HTT	BLDG	PU5611	8032	47°56'	11°05'	LANGBAUER	FARM	MU5234	7816	48°09'	8°21'
LANG-M	MILL	MV3988	6414	49°32'	8°10'	LANGBEIN	AN	MA3928	6014	49°54'	8°09'
LANG-M	MILL	UQ8212	7146	48°51'	13°23'	LANGBERG	HILL	NE8193	1927	54°05'	10°14'
LANG-S	LAKE	NF7518	1626	54°18'	10°09'	LANGBERG	HILL	MV2490	6413	49°33'	7°57'
LANG-SCHN	ROAD	MA7646	5918	50°04'	8°40'	LANGBERG	POPL	NF2369	1222	54°46'	9°22'
LANG-SCHN	ROAD	MA8941	5919	50°01'	8°51'	LANGBERG	HILL	PA8113	6235	49°44'	11°31'
LANG-T	VAL	MV1172	6612	49°24'	7°46'	LANGBERG	HILL	TP9656	7639	48°19'	12°15'
LANG-W	FRST	PV4388	6431	49°32'	10°59'	LANGBIRK	AN	MT5285	8216	47°43'	8°22'
LANG-W	MDW	UQ2188	6441	49°31'	12°32'	LANGBÖLL	AN	MA7030	6017	49°55'	8°35'
LANG-W	MDW	UQ7218	7045	48°54'	13°15'	LANGBRACH	FRST	LA7020	6109	49°49'	7°11'
LANG-W	LAKE	QA0101	6336	49°38'	11°47'	LANGBROICH	POPL	K89156	4902	51°01'	6°01'
LANG-W	POND	UQ2481	6541	49°27'	12°34'	LANGBRUCH	AN	N80252	4920	51°01'	9°02'
LANG-W	POND	OU2029	7937	48°05'	11°57'	LANGBRUCK	POPL	UQ6220	7044	48°55'	13°07'
LANG-WIESE	MDW	UQ6823	7045	48°57'	13°12'	LANGBRUCK	FRST	UQ4054	6742	49°13'	12°48'
LANGACKER	AN	MT7890	8218	47°46'	8°43'	LANGBRUCK	POPL	VPO998	7248	48°44'	13°46'
LANGACKER	AN	NT1592	8221	47°47'	9°12'	LANGBRUCK	FARM	UN4076	8343	47°37'	12°52'
LANGACKER	AN	NT2993	8222	47°47'	9°23'	LANGBRUCK-B	STRM	UQ7530	6945	49°01'	13°17'
LANGACKER	AN	NT2889	8222	47°45'	9°22'	LANGBRUCK-GR	STRM	UQ8519	7046	48°55'	13°26'
LANGACKER	MDW	NU5495	7224	48°42'	9°44'	LANGBRUCKAU	FRST	UQ8520	7046	48°55'	13°26'
LANGACKER	AN	MU3184	7314	48°36'	8°04'	LANGBRUCKER WALD	FRST	YQ6006	7148	48°48'	13°43'
LANGACKER	MDW	NU5299	7224	48°44'	9°43'	LANGBRÜCKMÜHLE	MILL	UQ6120	7044	48°55'	13°06'
LANGACKER	AN	MU2949	7714	48°17'	8°02'	LANGBRUNNEN	POPL	MU2646	7714	48°16'	8°00'
LANGACKER	AN	NT2395	8121	47°48'	9°19'	LANGBRUNNEN	FRST	MU2547	7713	48°16'	7°59'
LANGACKER	AN	NU4703	8123	47°53'	9°38'	LANGBRUNNEN	POPL	MU2546	7713	48°16'	7°59'
LANGACKER	AN	MU9702	8119	47°52'	8°58'	LANGBRUNNENBACH	STRM	MU2647	7714	48°16'	8°00'
LANGACKER	AN	NV5045	6824	49°09'	9°41'	LANGBUCHEIN SCHN	ROAD	MA9930	6019	49°55'	8°59'
LANGACKER	AN	MU1253	7612	48°19'	7°49'	LANGBUCKEL	HILL	TQ9938	6939	49°04'	12°15'
LANGACKER	FRST	MU4814	8015	47°59'	8°18'	LANGBUCKEL	FRST	TQ9937	6939	49°03'	12°15'
LANGACKER	AN	MU7411	8017	47°57'	8°39'	LANGBÜHL	FRST	NV4363	6623	49°19'	9°35'
LANGACKER	FRST	MU2906	8014	47°54'	8°03'	LÄNGBÜHLHOF	FARM	MV9702	7219	48°46'	8°58'
LANGACKER	AN	MU6607	8017	47°55'	8°33'	LANGBÜRGEN	FARM	UP0208	8140	47°54'	12°21'
LANGACKER	AN	MU6305	8017	47°54'	8°31'	LANGBÜRGNER SEE	LAKE	UP0208	8040	47°54'	12°21'
LANGACKER	AN	NV6514	7125	48°52'	9°53'	LANGBÜRGNER SEE	LAKE	UP0208	8140	47°54'	12°21'
LANGACKER	AN	MV8690	6418	49°34'	8°49'	LANGD	POPL	MA9691	5519	50°28'	8°56'
LANGACKER	FARM	UN4595	8243	47°47'	12°56'	LANGDAMM-W	POND	TQ9572	6639	49°22'	12°11'
LANGACKER	AN	NV8073	6526	49°24'	10°06'	LANGDEEL	FARM	NF4761	1324	54°42'	9°44'
LANGACKER	AN	MU7216	7917	48°00'	8°37'	LANGDELL	VAL	MV2293	6413	49°35'	7°55'
LANGACKER	FRST	MT4281	8315	47°41'	8°14'	LANGDELL	VAL	LV9679	6511	49°27'	7°34'
LANGACKER	AN	MT6582	8317	47°41'	8°32'	LANGDELL	VAL	MV0866	6612	49°20'	7°44'
LANGACKER	AN	MT5182	8316	47°41'	8°21'	LANGDELL	VAL	MV0774	6512	49°25'	7°43'
LANGACKER	AN	MT3772	8314	47°36'	8°10'	LÄNGDEN	AN	LA1500	6304	49°37'	6°26'
LANGACKER	FRST	MT1880	8313	47°40'	7°55'	LANGDENBERG	POPL	MC5236	4215	51°46'	8°18'
LANGACKER	AN	MT2178	8313	47°39'	7°57'	LANGDOBEL	VAL	MU3024	7914	48°04'	8°04'
LANGACKER	AN	MT1373	8313	47°36'	7°50'	LANGDOBEL	GRGE	MU1107	8012	47°55'	7°49'
LANGACKER	AN	NT4675	8323	47°38'	9°37'	LANGDOBL	FARM	UP7877	7446	48°32'	13°21'
LANGACKER	AN	MT6878	8317	47°39'	8°34'	LANGDOBL	FARM	UP6475	7445	48°31'	13°10'
LANGACKER	AN	MU4901	8115	47°52'	8°19'	LANGDOBLGR	FARM	UP6397	7244	48°43'	13°08'
LANGACKER	FARM	UN3888	8243	47°43'	12°50'	LANGDORF	DTCH	UQ7917	7046	48°54'	13°21'
LANGACKER	AN	MU5333	7816	48°09'	8°22'	LANGDORF	POPL	UQ6430	6944	49°00'	13°08'
LANGACKER	AN	MU0011	8012	47°57'	7°40'	LANGDORF	POPL	UQ7917	7146	48°54'	13°21'
LANGACKER	FARM	NF6455	1325	54°38'	9°59'	LANGDORF	POPL	UQ7917	7146	48°54'	13°21'
LANGACKER	AN	MT2470	8413	47°35'	7°59'	LANGDORFER HULZ	FRST	UQ6329	7044	49°00'	13°08'
LANGACKER	AN	MU1727	7913	48°05'	7°53'	LÄNGE	AN	NU7044	7725	48°15'	9°56'
LANGACKER	AN	NF9819	1629	54°19'	10°31'	LÄNGE	AN	MT9181	8319	47°41'	8°53'
LANGACKER	AN	MV8360	6718	49°18'	8°46'	LÄNGE	AN	NU4876	7423	48°32'	9°39'
LANGACKER	AN	NV5526	7024	48°59'	9°45'	LÄNGE	AN	NU4400	8123	47°51'	9°35'
LANGACKER	AN	NV5020	7024	48°56'	9°41'	LÄNGE	AN	NV3700	8123	47°51'	9°29'
LANGACKER	AN	NV5518	7024	48°55'	9°45'	LÄNGE	AN	NT3199	8122	47°51'	9°25'
LANGACKER	AN	NV5318	7024	48°55'	9°43'	LÄNGE	AN	MU7307	8017	47°55'	8°38'
LANGACKER	AN	MU5174	7416	48°31'	8°20'	LÄNGE	FRST	MU7105	8017	47°54'	8°37'
LANGACKER	AN	MU5954	7616	48°20'	8°27'	LÄNGE	MT	MU7003	8117	47°53'	8°36'
LANGACKER B	HILL	MA0070	5711	50°16'	7°36'	LÄNGE	FARM	MC4229	4215	51°42'	8°10'
LANGACKERN	POPL	MU1410	8013	47°56'	7°51'	LÄNGE	FRST	PC2330	4230	51°42'	10°47'
LANGALLEE	ROAD	NU1013	8020	47°58'	9°08'	LÄNGE	FARM	MC2094	3713	52°17'	7°50'
LANGALLMEND	AN	MV6638	6917	49°06'	8°32'	LÄNGE	FARM	MC2192	3713	52°16'	7°50'
						LÄNGE	FARM	MC7879	3818	52°10'	8°41'

NAME	DESIG-NATION	GRID REF.	SHEET NO.	LAT.	LONG.	NAME	DESIG-NATION	GRID REF.	SHEET NO.	LAT.	LONG.
LANGE	AN	MT0178	8312	47°39'	7°41'	LANGE BIRKE	FRST	PA3471	5731	50°17'	10°53'
LANGE	FARM	LC9626	4310	51°40'	7°30'	LANGE BIRKEN	AN	NV2597	6322	49°37'	9°21'
LANGE	POPL	MC0021	4311	51°38'	7°34'	LANGE BLÖSE	FRST	NV5833	6916	49°03'	8°26'
LANGE	FARM	MC2241	4113	51°49'	7°52'	LANGE BODEN	AN	MT1669	8413	47°34'	7°53'
LANGE	FARM	MC2557	4013	51°57'	7°55'	LANGE BR.	BRDG	NC0746	4120	51°52'	9°06'
LANGE	AN	NT5885	8224	47°43'	9°46'	LANGE BRAMKE	STRM	NC9746	4128	51°51'	10°25'
LANGE	AN	NV9624	7027	48°58'	10°19'	LANGE BRUCH	FRST	PC2139	4230	51°47'	10°45'
LANGE	AN	NV9725	7027	48°58'	10°20'	LANGE BRUCH	FRST	LA3255	5805	50°07'	6°39'
LANGE	FARM	MC5265	3915	52°02'	8°18'	LANGE BRÜCHE	FRST	NC9338	4228	51°47'	10°21'
LANGE	FARM	MC5363	3915	52°01'	8°19'	LANGE BRUCK	BRDG	MU5846	7716	48°16'	8°26'
LANGE	FARM	MC2448	4113	51°53'	7°54'	LANGE BUCHEN	FRST	M89108	5319	50°37'	8°52'
LANGE	STRM	NC9742	4128	51°49'	10°25'	LANGE DELL	VAL	LV9278	6511	49°27'	7°31'
LANGE	STRM	NC9641	4128	51°49'	10°23'	LANGE DELL	VAL	LV9080	6510	49°28'	7°29'
LANGE	FRST	NC9341	4128	51°49'	10°21'	LANGE DELL	VAL	LV9872	6611	49°23'	7°35'
LANGE	FARM	MC3827	4314	51°41'	8°06'	LANGE DELLE	VAL	LA9868	5711	50°15'	7°34'
LANGE	FRST	NU5561	7524	48°24'	9°44'	LANGE DOBEL	VAL	MU2356	7613	48°21'	7°58'
LANGE	FRST	LA8203	6310	49°40'	7°22'	LANGE DORFÄCKER	AN	MV8823	7019	48°58'	8°50'
LANGE	AN	NU3349	7722	48°18'	9°26'	LANGE DORNEN	FRST	M82096	4513	51°25'	7°51'
LANGE	AN	NT2281	8321	47°41'	9°17'	LANGE DRIESCH	AN	LA7774	5609	50°18'	7°16'
LANGE	AN	NU4397	7223	48°43'	9°35'	LANGE EBENE	VAL	NV5435	6924	49°04'	9°44'
LANGE	AN	NV5405	7224	48°48'	9°44'	LANGE EBENE	FRST	MT0187	8212	47°44'	7°41'
LANGE	AN	MU7896	7218	48°43'	8°42'	LANGE EGDE	AN	NV2798	6322	49°38'	9°22'
LANGE	AN	MA7733	6018	49°57'	8°41'	LANGE EGER	FRST	MV7106	7117	48°48'	8°37'
LANGE	AN	MU8176	7418	48°32'	8°44'	LANGE EGERT	FRST	NT4391	8223	47°46'	9°34'
LANGE	AN	NU2494	7221	48°42'	9°20'	LANGE EGERT	FRST	NU3774	7423	48°31'	9°30'
LANGE	AN	NT3499	8122	47°51'	9°27'	LANGE EGERT	AN	MU2751	7622	48°19'	9°22'
LANGE	AN	NV1267	6621	49°21'	9°10'	LANGE EGERTEN	MDW	MU7643	7718	48°14'	8°41'
LANGE	AN	NV8341	6826	49°07'	10°08'	LANGE EGERTEN	FRST	NU7987	7326	48°38'	10°04'
LANGE	AN	NV7641	6826	49°07'	10°02'	LANGE EGGÄRTEN	FRST	QU0217	8036	47°58'	11°43'
LANGE	AN	NV5409	7124	48°50'	9°44'	LANGE EGGERT	AN	MU6030	7816	48°07'	8°28'
LANGE	AN	MU9213	8019	47°58'	8°53'	LANGE EICH	AN	MV8442	6818	49°08'	8°47'
LANGE	AN	MV7393	6417	49°35'	8°38'	LANGE EICHE	MONU	NV6136	6925	49°04'	9°50'
LANGE	AN	MV4789	6415	49°33'	8°16'	LANGE EICHEN	FRST	MU9682	7419	48°35'	8°57'
LANGE	AN	MV5508	7116	48°49'	8°23'	LANGE EICHWALD-SCHN.	ROAD	MV6797	6317	49°37'	8°32'
LANGE	AN	NU1280	7420	48°34'	9°10'	LANGE ELLERN	AN	NA7318	6126	49°49'	10°01'
LANGE	AN	NU0778	7420	48°33'	9°05'	LANGE ELS	AN	MV4787	6415	49°32'	8°16'
LANGE	AN	MV9829	6919	49°01'	8°58'	LANGE ENSPEL	RDGE	NV8153	4927	51°01'	10°18'
LANGE	AN	MU7462	7517	48°25'	8°39'	LANGE ERDE	AN	NV0692	6420	49°35'	9°05'
LANGE	AN	NU6247	7725	48°16'	9°50'	LANGE FÄULEN	AN	NV5178	7424	48°33'	9°41'
LANGE	AN	NV0629	6920	49°01'	9°05'	LANGE FELD-SCHN.	ROAD	MA6341	5916	50°01'	8°29'
LANGE	AN	NV3941	6823	49°07'	9°32'	LANGE FELDÄCKER	AN	NV5018	7024	48°55'	9°41'
LANGE	AN	NV1439	6821	49°06'	9°11'	LANGE FELDSCHN.	ROAD	MA7237	6017	49°59'	8°37'
LANGE	AN	NV2345	6821	49°09'	9°19'	LANGE FLURGEWANN	AN	MA5317	6116	49°48'	8°21'
LANGE	AN	NU2346	7721	48°16'	9°19'	LANGE FOHREN	FRST	MT5891	8216	47°46'	8°26'
LANGE	AN	NV2922	7022	48°57'	9°24'	LANGE FORCHEN	FRST	MU7596	7218	48°43'	8°40'
LANGE	AN	NV2822	7022	48°57'	9°23'	LANGE FORCHEN	FRST	MU7496	7217	48°43'	8°39'
LANGE	AN	NV2826	7022	48°59'	9°23'	LANGE FUHREN	AN	MT0667	8412	47°33'	7°45'
LANGE	AN	MU7380	7417	48°34'	8°38'	LANGE FURCHE	AN	MT4085	8215	47°43'	8°12'
LANGE	AN	NV1647	6821	49°10'	9°13'	LANGE FURCHE	AN	MV9615	7119	48°53'	8°57'
LANGE	AN	MU8559	7618	48°23'	8°48'	LANGE FURCHE	AN	MV9712	7119	48°52'	8°58'
LANGE	AN	NU1879	7421	48°34'	9°14'	LANGE FURCHE	AN	MV9910	7119	48°51'	8°59'
LANGE	AN	NU1677	7421	48°33'	9°13'	LANGE FURCHE	AN	NV0515	7120	48°53'	9°04'
LANGE	AN	NU2476	7421	48°32'	9°20'	LANGE FURCHE	AN	NV0205	7120	48°48'	9°02'
LANGE	AN	NU1575	7421	48°32'	9°12'	LANGE FURCHE	AN	MV9836	6919	49°05'	8°58'
LANGE	AN	NU2373	7421	48°31'	9°19'	LANGE FURCHE	AN	MV9634	6919	49°03'	8°57'
LANGE	AN	NU1373	7421	48°31'	9°11'	LANGE FURCHE	SLP	MU7070	7517	48°29'	8°35'
LANGE	AN	MU9607	8019	47°55'	8°57'	LANGE FURCHE	AN	MU8469	7518	48°28'	8°47'
LANGE	AN	MA9037	6019	49°59'	8°52'	LANGE FURCHE	AN	NU3756	7623	48°21'	9°30'
LANGE	AN	MA7408	6217	49°43'	8°38'	LANGE FURCHE	AN	NV0722	7020	48°57'	9°06'
LANGE	ROAD	NU0799	7220	48°45'	9°06'	LANGE FURCHE	AN	NV0422	7020	48°57'	9°03'
LANGE	ROAD	MU5109	8016	47°56'	8°20'	LANGE FURCHE	AN	NV0121	7020	48°56'	9°01'
LANGE	ROAD	NU0980	7420	48°34'	9°07'	LANGE FURCHE	AN	NU2180	7421	48°34'	9°17'
LANGE	ROAD	NU1285	7321	48°37'	9°10'	LANGE FURCHEN	AN	NU2126	7921	48°05'	9°17'
LANGE	ROAD	MU4510	8015	47°56'	8°16'	LANGE FURCHEN	AN	NU4752	7623	48°19'	9°38'
LANGE	ROAD	MU4909	8015	47°56'	8°19'	LANGE FURT	FRST	NT5891	8224	47°46'	9°46'
LANGE	AN	MU0844	7712	48°15'	7°46'	LANGE FURT	AN	NV8122	7026	48°57'	10°07'
LANGE	AN	MU6051	7616	48°19'	8°28'	LANGE GALL	MDW	NA1298	5421	50°32'	9°10'
LANGE	AN	NV5163	6624	49°19'	9°42'	LANGE GASSE	AN	MU9098	7219	48°44'	8°52'
LANGE	MDW	MU5867	7516	48°27'	8°26'	LANGE GASSE	ROAD	NV6810	7125	48°50'	9°56'
LANGE	VAL	MU1633	7813	48°09'	7°52'	LANGE GASSE	ROAD	NV6209	7125	48°50'	9°50'
LANGE	HILL	PD5579	2933	53°02'	11°19'	LANGE GASSE	AN	MU4730	7815	48°07'	8°17'
LANGE	STRM	MB2752	4913	51°01'	7°58'	LANGE GASSE	GRGE	UN4900	8543/44	47°29'	13°00'
LANGE	MT	L89687	4611	51°19'	7°31'	LANGE GASSE	ROAD	NV9626	7027	48°59'	10°19'
LANGE	ROAD	NC4504	4523	51°29'	9°39'	LANGE GASSE	AN	NV2826	7022	48°59'	9°23'
LANGE	ST	NC4406	4423	51°30'	9°38'	LANGE GASSE	FRST	QA0369	5737	50°14'	11°51'
LANGE	ROAD	NO6578	2925	53°03'	9°58'	LANGE GEBERTEN	AN	MU9935	7819	48°10'	8°59'
LANGE	MRSH	MO1588	2812	53°08'	7°44'	LANGE GEHRN	FRST	MU1199	7223	48°45'	9°34'
LANGE	AN	MA3337	6014	49°59'	8°04'	LANGE GEHRN	AN	MV6982	5517	49°29'	8°34'
LANGE	HILL	PV4910	7132	48°49'	11°02'	LANGE GEMEINDE	AN	NA2485	5522	50°25'	9°20'
LANGE	AN	MA7310	6217	49°44'	8°38'	LANGE GR.	VAL	N86438	5125	50°53'	9°55'
LANGE	MTS	PA3381	5631	50°22'	10°52'	LANGE GRAFT	TRL	K89570	4802	51°09'	6°04'
LANGE	MTS	PA3977	5631	50°20'	10°57'	LANGE GRÜNDE	FRST	MU4583	7415	48°36'	8°15'
LANGE	HILL	ND9599	2728	53°14'	10°25'	LANGE GRUNDE	VAL	NB5896	4525	51°25'	9°50'
LANGE	HILL	PC4587	3732	52°13'	11°07'	LANGE GRUND	VAL	NA3334	6022	49°57'	9°28'

NAME	DESIGNATION	GRID REF.	SHEET NO.	LAT.	LONG.	NAME	DESIGNATION	GRID REF.	SHEET NO.	LAT.	LONG.
LANGE GRUND	VAL	MB9244	5019	50°57'	8°53'	LANGE LÄNGE	AN	NV5298	6324	49°38'	9°43'
LANGE GRUND	VAL	PC0475	3829	52°07'	10°31'	LANGE LÄNGE	AN	NA8148	5926	50°05'	10°08'
LANGE GRUND	VAL	NA4383	5523	50°24'	9°36'	LANGE LANGEN	AN	MT0166	8412	47°32'	7°41'
LANGE GRUND	FRST	MV7317	7017	48°54'	8°38'	LANGE LEITE	SLP	PV6796	6433	49°36'	11°19'
LANGE HAID	AN	QV0647	6837	49°08'	11°50'	LANGE LEITE	SLP	PA6605	6333	49°40'	11°18'
LANGE HAID	FRST	NB3016	5322	50°42'	9°25'	LANGE LEITE	HILL	PV5794	6433	49°35'	11°10'
LANGE HALDE	FRST	NV1561	6621	49°18'	9°13'	LANGE LICHSE	AN	NU1446	7721	48°16'	9°11'
LANGE HALDE	AN	MU7544	7718	48°15'	8°40'	LANGE LICHSEN	AN	MU9896	7219	48°43'	8°57'
LANGE HALDE	FRST	NV7605	7226	48°48'	10°02'	LANGE LIJEDE	HILL	NB5752	4924	51°01'	9°49'
LANGE HALDE	AN	NV5401	7224	48°46'	9°44'	LANGE LIETH	HILL	NC4512	4423	51°33'	9°39'
LANGE HALDE	SLP	MU8802	8119	47°52'	8°50'	LANGE LINDEN	AN	NV0733	6920	49°03'	9°06'
LANGE HALDE	VAL	MU4905	8115	47°54'	8°19'	LANGE LINIE	ROAD	NC9743	4128	51°50'	10°25'
LANGE HALDE	FRST	MU9232	7819	48°08'	8°53'	LANGE LISS	AN	MV7569	6617	49°22'	8°40'
LANGE HALDE	SLP	MU8083	7318	48°36'	8°44'	LANGE LISS	AN	MV7132	6917	49°02'	8°36'
LANGE HALDE	FRST	NU1650	7621	48°18'	9°13'	LANGE LOCHEN	AN	MU4629	7815	46°07'	8°16'
LANGE HALDE	MDW	MU6625	7917	48°05'	8°32'	LANGE LOH	HILL	MH7727	5118	50°48'	8°40'
LANGE HALDEN	SLP	NU3754	7623	48°20'	9°30'	LANGE LOH	FRST	PA6403	6333	49°39'	11°16'
LANGE HARDT	MT	MB6344	5016	50°57'	8°28'	LANGE LOH	FRST	NA2973	5622	50°18'	9°25'
LANGE HARDT	FRST	M81323	5212	50°45'	7°46'	LANGE LOH	FRST	NB5764	4824	51°07'	9°49'
LANGE HART	MT	MB3279	4714	51°15'	8°02'	LANGE LOH	HILL	MB6452	4916	51°01'	8°29'
LANGE HÄRT	AN	NA5220	6124	49°50'	9°43'	LANGE LOHE	FRST	PA6105	6333	49°41'	11°14'
LANGE HASELHECKE	AN	NV2992	6422	49°35'	9°24'	LANGE LOHE	FRST	PV4299	6331	49°38'	10°58'
LANGE HÄU	AN	MU9532	7819	48°08'	8°56'	LANGE LOHE	FRST	NA8971	5727	50°17'	10°15'
LANGE HECK	FRST	MV5134	6916	49°03'	8°20'	LANGE LÖCK	FRST	PA5216	6232	49°47'	11°07'
LANGE HECKE	AN	MU8344	7718	48°15'	8°46'	LANGE LOHE	FRST	UR1432	6040	49°55'	12°25'
LANGE HECKE	AN	MU8646	7718	48°16'	8°49'	LANGE LOHE	MOW	MD5637	3316	52°41'	8°23'
LANGE HECKE	AN	NV8005	7226	48°48'	10°05'	LANGE LÖHNEN	FRST	MV8539	6818	49°06'	8°47'
LANGE HECKE	FRST	MV9201	7219	48°46'	8°53'	LANGE LOPPEL	HILL	NA1091	5520	50°28'	9°08'
LANGE HECKE	MDW	NV7813	7126	48°52'	10°04'	LANGE LUSS	MDW	MU6412	8017	47°58'	8°31'
LANGE HECKE	AN	NV9306	7127	48°48'	10°16'	LANGE LÜSSE	MDW	UQ5102	7243	48°45'	12°58'
LANGE HECKE	AN	MV9209	7119	48°50'	8°53'	LANGE LÜSSE	AN	PU2830	7830	48°07'	10°43'
LANGE HECKE	AN	NU6885	7325	48°37'	9°55'	LANGE MAAR	CNAL	LE8811	2609	53°20'	7°19'
LANGE HECKE	AN	NB6711	5325	50°39'	9°57'	LANGE MAASE	FRST	NC3708	4423	51°31'	9°32'
LANGE HECKE	FRST	MA9046	5919	50°04'	8°52'	LANGE MAHOEN	FRST	MU7085	7317	48°37'	8°35'
LANGE HECKEN	FRST	NA1702	6321	49°40'	9°14'	LANGE MAHOER	AN	NU6242	7725	48°14'	9°50'
LANGE HECKEN	AN	NV1540	6821	49°07'	9°13'	LANGE MAUER	FRST	NA3319	6122	49°49'	9°28'
LANGE HE IDE	FRST	PD4780	2933	53°03'	11°11'	LANGE MEHNEN	AN	MD6194	2816	53°12'	8°25'
LANGE HE IDE	FRST	NB0151	4920	51°01'	9°01'	LANGE MEILE	AN	PA5316	6232	49°47'	11°08'
LANGE HE IDE	AN	L82811	5305	50°37'	6°34'	LANGE MEILE	ROAD	MA7560	5817	50°11'	8°39'
LANGE HE IDE	FRST	M86990	4617	51°22'	8°34'	LANGE MEILE	AN	MD7189	2817	53°09'	8°34'
LANGE HE IDE	AN	NE8104	2727	53°17'	10°13'	LANGE MITTEL-SCHN.	ROAD	MA6533	6017	49°57'	8°31'
LANGE HELLE	AN	NV4297	6323	49°37'	9°35'	LANGE MORGEN	FRST	MU7992	7318	48°41'	8°43'
LANGE HELLE	FRST	MB8164	4818	51°08'	8°44'	LANGE MORGEN	AN	NU3586	7322	48°38'	9°28'
LANGE HELLMER	ROAD	MD6291	2816	53°10'	8°26'	LANGE MURGEN	AN	NU3886	7323	48°38'	9°31'
LANGE HOFÄCKER	AN	MV9111	7119	48°51'	8°53'	LANGE MORGEN	AN	MU7473	7417	48°31'	8°39'
LANGE HÖH	AN	MU3200	8114	47°51'	8°05'	LANGE NACHT	GRGE	NC6609	4425	51°32'	9°57'
LANGE HÖHE	MT	UQ5155	6743	49°14'	12°57'	LANGE NACHT	FRST	PA1467	5729	50°15'	10°36'
LANGE HÖHE	AN	NV4976	6524	49°26'	9°41'	LANGE NÄSSE	AN	MA3528	6014	49°54'	8°06'
LANGE HÖHE	HILL	NA5213	6224	49°46'	9°43'	LANGE ORTS BGE.	HILL	ND9273	2928	53°00'	10°22'
LANGE HÖHE	HILL	ME3910	2614	53°20'	8°05'	LANGE PLANIE	ROAD	MU4811	8015	47°57'	8°18'
LANGE HÖHE	HILL	ME4008	2614	53°19'	8°06'	LANGE PLANTE	ROAD	MU5310	8016	47°56'	8°22'
LANGE HÖHE	HILL	MD5561	3116	52°54'	8°20'	LANGE PLANTE	ROAD	MU5110	8016	47°56'	8°20'
LANGE HÖHE	HILL	UQ2844	6841	49°07'	12°38'	LANGE PLATT	AN	MV5294	6316	49°36'	8°20'
LANGE HÖHE	HILL	ND6497	2725	53°13'	9°58'	LANGE RANDEN	MT	MT6587	8217	47°44'	8°32'
LANGE HÖHL	AN	NA0099	5420	50°33'	9°00'	LANGE RASEN	MOW	NB5103	5424	50°35'	9°43'
LANGE HÖHLE	AN	NV1342	6821	49°08'	9°11'	LANGE REIHE	POPL	NF9205	1828	54°11'	10°25'
LANGE HÖLLE	FRST	NA5126	6124	49°53'	9°43'	LANGE RENNE	LAKE	LC2633	4204	51°43'	6°29'
LANGE HÖLLE	SLP	NC2654	4022	51°56'	9°23'	LANGE REUT	FRST	PV6690	6433	49°32'	11°17'
LANGE HÖLZ	FRST	PV7978	6534	49°26'	11°28'	LANGE REUTE	AN	MU7574	7418	48°31'	8°40'
LANGE HÖLZER	FRST	PUB220	7934	48°00'	11°26'	LANGE REUTE	FRST	NV6823	7025	48°57'	9°56'
LANGE HOP	MRSH	NO9927	3428	52°35'	10°28'	LANGE REUTE	MDW	NU1483	7321	48°36'	9°11'
LANGE HORN	AN	MA3335	6014	49°56'	8°04'	LANGE REUTE	MDW	NU5397	7224	48°43'	9°43'
LANGE HORST	FRST	NC0298	3620	52°20'	9°02'	LANGE RICHTSTATT	ROAD	MV9833	6919	49°03'	8°58'
LANGE HUBEN	AN	MV6286	6416	49°31'	8°29'	LANGE RICHTSTATT	ROAD	MU9683	7319	48°36'	8°57'
LANGE HUDE	VAL	M89795	4519	51°24'	8°58'	LANGE RICHTSTATT	ROAD	NU2389	7321	48°39'	9°19'
LANGE HURST	AN	MT1271	8413	47°35'	7°50'	LANGE RICHTSTATT	ROAD	NV2526	7022	48°59'	9°20'
LANGE HUT	AN	NV8080	6526	49°28'	10°06'	LANGE RICHTSTATT	ROAD	MU8582	7418	48°35'	8°48'
LANGE JAUCHERT	AN	MU0737	7812	48°11'	7°45'	LANGE RICHTSTATT	ROAD	MV6039	6816	49°06'	8°27'
LANGE JAUCHERT	AN	MU8280	7418	48°34'	8°46'	LANGE RIECKE	MONU	MC7410	4417	51°32'	8°38'
LANGE JAUCHERT	AN	MT5476	8316	47°38'	8°23'	LANGE RIEDE	MRSH	MD3526	3414	52°35'	8°02'
LANGE KALBKE	STRM	PC2465	3930	52°01'	10°49'	LANGE RIEDE	MRSH	PE1347	2330	53°40'	10°43'
LANGE KAMP	FRST	NC0530	4220	51°43'	9°04'	LANGE RIEDE	FRST	MD2990	2813	53°09'	7°56'
LANGE KIRSCHGRUBE	VAL	MV4446	6815	49°10'	8°14'	LANGE ROD	AN	MV6005	6216	48°48'	8°28'
LANGE KLINGE	DTCH	MU9683	7319	48°36'	8°57'	LANGE ROTH	FRST	MA9195	5419	50°30'	8°52'
LANGE KLINGE	GRGE	NV2647	6822	49°10'	9°22'	LANGE RÖTH	AN	NB4802	5424	50°34'	9°41'
LANGE KLINGE	VAL	NV4351	6723	49°13'	9°35'	LANGE RUIT	AN	NV1815	7121	48°53'	9°15'
LANGE KRITT	AN	MU0477	7412	48°32'	7°42'	LANGE RUTE	VAL	NB6848	5025	50°59'	9°58'
LANGE KUPPE	FRST	MU1574	7413	48°31'	7°51'	LANGE RUTEN	MDW	MV6999	6317	49°39'	8°34'
LANGE LACH	AN	MV6760	6717	49°17'	8°33'	LANGE RÜTTENEN	FRST	MT2071	8413	47°35'	7°56'
LANGE LACHE	POND	NU6879	7425	48°34'	9°55'	LANGE S.	ROAD	MAB419	6118	49°49'	8°47'
LANGE LAGE	FRST	NA5236	6024	49°58'	9°44'	LANGE SALZWIESEN	MDW	NA2089	5521	50°27'	9°17'
LANGE LÄMMERWEIDE	AN	MV5302	6316	49°40'	8°21'	LANGE SANDÄCKER	AN	MV6573	6517	49°24'	8°31'
LANGE LÄNDER	AN	MV8029	6918	49°01'	8°44'	LANGE SANDÄCKER	AN	MV6872	6517	49°24'	8°34'
LANGE LÄNDER	AN	MV9923	7019	48°58'	8°59'	LANGE SCHAAR	VAL	MV7881	6518	49°29'	8°42'

NAME	DESIGNATION	GR 10 REF.	SHEET NO.	LAT.	LONG.	NAME	DESIGNATION	GR 10 REF.	SHEET NO.	LAT.	LONG.
LANGE SCHACHEN	AN	NU3242	7722	48°14'	9°26'	LANGE WAND	AN	MU9944	7719	48°15'	8°59'
LANGE SCHEIDE	HILL	PV9296	6436	49°35'	11°40'	LANGE WAND	AN	MU8349	7718	48°18'	8°46'
LANGE SCHLAG	FRST	NV1464	6621	49°20'	9°11'	LANGE WAND	AN	MO6351	3116	52°48'	8°27'
LANGE SCHLÄGE	FRST	QVO 595	6437	49°34'	11°50'	LANGE WAND	AN	MU9356	7619	48°21'	8°55'
LANGE SCHLÄGE	FRST	NU0293	7320	48°41'	9°02'	LANGE WAND	CLIF	NU6690	7325	48°40'	9°54'
LANGE SCHLATT	POND	MD2258	3113	52°52'	7°50'	LANGE WAND	FRST	PA3878	5631	50°20'	10°56'
LANGE SCHLICHTE	AN	MU8246	7718	48°16'	8°46'	LANGE WAND	AN	MDT276	2917	53°02'	8°35'
LANGE SCHLUCHT	GRGE	UQ8622	7046	48°56'	13°26'	LANGE WANNE	AN	PC0563	3929	52°00'	10°32'
LANGE SCHLUFT	VAL	PC0235	4228	51°45'	10°29'	LANGE WEG	AN	NT2190	8221	47°46'	9°17'
LANGE SCHN	ROAD	MA9932	6019	49°56'	8°59'	LANGE WEG	ROAD	NV2173	6521	49°25'	9°17'
LANGE SCHN	ROAD	MA6906	6217	49°42'	8°34'	LANGE WEIDE	MDW	MA9764	5719	50°14'	8°58'
LANGE SCHN	ROAD	MA7732	6018	49°56'	8°41'	LANGE WEINBERGE	AN	NV0653	6720	49°14'	9°05'
LANGE SCHN	ROAD	MA6635	6017	49°58'	8°32'	LANGE WELLE	STRM	PC3291	3731	52°15'	10°56'
LANGE SCHN	ROAD	MA7033	6017	49°57'	8°35'	LANGE WENDEN	AN	ND6047	3225	52°46'	9°53'
LANGE SCHN	ROAD	MA6433	6017	49°57'	8°30'	LANGE WESE	AN	NU2926	7922	48°05'	9°23'
LANGE SCHN	ROAD	MA8334	6018	49°57'	8°46'	LANGE WIESE	MDW	NU9279	7427	48°33'	10°15'
LANGE SCHN	ROAD	MA4134	6015	49°57'	8°11'	LANGE WIESE	MDW	UR1629	6140	49°53'	12°26'
LANGE SCHN	ROAD	MA9306	6214	49°42'	8°54'	LANGE WIESE	MDW	QA1225	6137	49°50'	11°57'
LANGE SCHN	ROAD	M89001	5419	50°34'	8°52'	LANGE WIESE	MRSH	PU4904	8132	47°52'	10°59'
LANGE SCHN	ROAD	M87801	5418	50°34'	8°41'	LANGE WIESE	MDW	NV9509	7127	48°50'	10°17'
LANGE SCHN	ROAD	MA7514	6217	49°47'	8°39'	LANGE WIESE	MDW	NV9718	7027	48°54'	10°19'
LANGE SCHN	ROAD	MA6609	6217	49°44'	8°32'	LANGE WIESE	SQ	UQ3873	6642	49°23'	12°46'
LANGE SCHN	ROAD	MA8020	6118	49°50'	8°43'	LANGE WIESE	MRSH	MCT380	3817	52°10'	8°37'
LANGE SCHN	ROAD	MA7617	6118	49°48'	8°40'	LANGE WIESE	MDW	PC0777	3829	52°08'	10°34'
LANGE SCHN	ROAD	MA9171	5719	50°17'	8°52'	LANGE WIESE	MDW	PC3480	3831	52°09'	10°58'
LANGE SCHN	ROAD	NA1492	5521	50°29'	9°12'	LANGE WIESE	MDW	NA3873	5623	50°18'	9°32'
LANGE SCHN	ROAD	NA1289	5521	50°27'	9°10'	LANGE WIESE	MDW	NA3092	5522	50°29'	9°25'
LANGE SCHN	ROAD	MA9583	5519	50°24'	8°56'	LANGE WIESE	MOW	NU6058	7624	48°22'	9°49'
LANGE SCHN	ROAD	MA8146	5918	50°04'	8°44'	LANGE WIESE	MOW	NB5005	5324	50°36'	9°43'
LANGE SCHN	ROAD	MA8543	5918	50°02'	8°47'	LANGE WIESE	AN	MA8643	5918	50°02'	8°48'
LANGE SCHN	ROAD	MA7544	5917	50°03'	8°39'	LANGE WIESE	FRST	NV4289	6423	49°33'	9°35'
LANGE SCHN	ROAD	MA7344	5917	50°03'	8°37'	LANGE WIESE	MDW	NU2173	7421	48°31'	9°17'
LANGE SCHN	ROAD	MA7142	5917	50°02'	8°36'	LANGE WIESE	MDW	NU7517	7926	48°00'	10°01'
LANGE SCHN	ROAD	MA7643	5918	50°02'	8°40'	LANGE WIESEN	FRST	NU5722	7924	48°03'	9°46'
LANGE SCHN	ROAD	MA8226	6118	49°53'	8°45'	LANGE WIESEN	MDW	NU2923	7922	48°04'	9°23'
LANGE SCHNEISE	ROAD	NA3627	6023	49°54'	9°30'	LANGE WIESEN	MDW	NU9482	7427	48°35'	10°16'
LANGE SCHNEISE	ROAD	MA4034	6014	49°57'	8°10'	LANGE WIESEN	MDW	PD3725	3432	52°33'	11°01'
LANGE SCHNEISE	ROAD	M81912	5313	50°39'	7°51'	LANGE WIESEN	MDW	MU8115	8018	47°59'	8°45'
LANGE SCHNEISE	ROAD	LV3850	6806	49°11'	6°47'	LANGE WIESEN	MDW	UQ2019	7041	48°54'	12°32'
LANGE SCHNEUSE	ROAD	LA6002	6308	49°39'	7°04'	LANGE WIESEN	MDW	NV8945	6827	49°09'	10°13'
LANGE SCHWANN	AN	LV5887	6408	49°31'	7°02'	LANGE WIESEN	AN	NV3294	6322	49°36'	9°26'
LANGE SEITE	FRST	N81258	4921	51°04'	9°10'	LANGE WIESEN	MDW	MV7193	6417	49°35'	8°36'
LANGE SIEPEN	STRM	M86095	4516	51°24'	8°26'	LANGE WIESEN	MDW	MA9862	5719	50°13'	8°58'
LANGE SOHLDEHNE	VAL	NC5765	3925	52°02'	9°50'	LANGE WIESEN	MDW	QV1380	6537	49°26'	11°56'
LANGE STEGWIESEN	MDW	PU5827	7932	48°05'	11°07'	LANGE WIESEN	MDW	MV5333	6916	49°03'	8°22'
LANGE STEIG	ROAD	MU5808	8016	47°55'	8°26'	LANGE WIESEN	MDW	MU1630	7821	48°07'	9°13'
LANGE STEIG	AN	NV5095	6324	49°36'	9°41'	LANGE WIESEN	MDW	TR9954	5839	50°06'	12°11'
LANGE STEIG	AN	NA4700	6323	49°39'	9°39'	LANGE WIESEN	MDW	NV8023	7026	48°57'	10°05'
LANGE STEIGE	FRST	NU3774	7423	48°31'	9°30'	LANGE WIESEN	MDW	PV7695	7334	48°41'	11°23'
LANGE STEIGE	AN	NV5569	6624	49°22'	9°46'	LANGE WIESEN	MDW	MU8021	7018	48°56'	8°44'
LANGE STEIGE	ROAD	MU8116	7918	48°00'	8°45'	LANGE WIESEN	MDW	UR0445	5939	50°01'	12°16'
LANGE STEIGE	ROAD	MU9121	7919	48°02'	8°53'	LANGE WIESEN	MDW	PO5188	2833	53°07'	11°16'
LANGE STEIGE	ROAD	MU9116	8019	48°00'	8°53'	LANGE WIESEN	AN	MV5797	6316	49°37'	8°24'
LANGE STEIGE	ROAD	NV2764	6622	49°20'	9°22'	LANGE WISCH	AN	MO4396	2714	53°13'	8°09'
LANGE STEIGE	FRST	MV9036	6914	49°05'	8°52'	LANGE WISCH	POPL	NF6045	1425	54°33'	9°56'
LANGE STEIGER	ROAD	PC0927	4329	51°41'	10°35'	LANGE WOHNUNG	POND	LC2433	4204	51°43'	6°27'
LANGE STEIN	HILL	M85572	4716	51°12'	8°22'	LANGE WOY	AN	MT8292	8218	47°47'	8°46'
LANGE STRICKE	AN	MV7484	6417	49°30'	8°38'	LANGE ZIELÄCKER	AN	MU6514	8017	47°59'	8°32'
LANGE STRIEGEL	AN	TQ8877	6538	49°24'	12°05'	LANGE 12 RUTEN	AN	MV7281	6517	49°29'	8°37'
LANGE STÜCKE	AN	NU1381	7421	48°35'	9°11'	LANGE-B.	STRM	LA3038	6005	49°58'	6°38'
LANGE T.	POND	NC9541	4128	51°49'	10°23'	LANGE-B.	HILL	MA9297	5419	50°31'	8°53'
LANGE TANGE	AN	MD3164	3013	52°55'	7°58'	LANGE-B.	RDGE	NB5927	5225	50°47'	9°50'
LANGE TANNE	FRST	NA6621	6125	49°50'	9°55'	LANGE-B.	HILL	NB6357	4925	51°04'	9°54'
LANGE TANNEN	FRST	NA3006	6222	49°42'	9°25'	LANGE-B.	MT	M86869	4817	51°10'	8°32'
LANGE TEILE	AN	MU7139	7717	48°12'	8°37'	LANGE-B.	MT	NB6328	5125	50°48'	9°53'
LANGE TEILE	FRST	UQ5553	6744	49°13'	13°01'	LANGE-B.	HILL	MA5170	5715	50°17'	8°19'
LANGE TEILE	AN	NU1848	7721	48°17'	9°14'	LANGE-B.	HILL	PE0318	2529	53°24'	10°33'
LANGE TRIES	AN	MA2009	6213	49°44'	7°53'	LANGE-B.	HILL	ND5796	2725	53°13'	9°51'
LANGE TRIFT	ROAD	PC2774	3831	52°06'	10°51'	LANGE-BGE	OTCH	NC3854	4023	51°56'	9°33'
LANGE TRIFT	AN	UQ2075	6541	49°24'	12°31'	LANGE-GRUNDBACH	FRST	NA9362	5727	50°12'	10°18'
LANGE TROTTE	FARM	MT7181	8317	47°41'	8°37'	LANGE-LOH	ROAD	MA6404	6317	49°41'	8°30'
LANGE UMBRÜCHE	AN	MU7272	7417	48°30'	8°37'	LANGE-S.	ROAD	MA9639	5919	50°00'	8°56'
LANGE VELD	AN	K89034	5102	50°49'	6°01'	LANGE-SCHN.	ROAD	MA9345	5919	50°03'	8°54'
LANGE W.	MDW	UQ5612	7144	48°51'	13°02'	LANGE-SCHN.	ROAD	MA9541	5919	50°01'	8°56'
LANGE W.	MDW	UQ2296	6441	49°35'	12°32'	LANGE-W.	MDW	UQ6113	7144	48°51'	13°00'
LANGE W.	MDW	UP8696	7246	48°42'	13°27'	LANGE-WIESE	MDW	NB4791	4624	51°22'	9°41'
LANGE W.	MDW	MA9316	6119	49°48'	8°54'	LANGEÄCKER	AN	NV3883	6423	49°30'	9°31'
LANGE W.	MDW	PA7346	5934	50°02'	11°25'	LANGEÄCKER	AN	NV1385	6421	49°31'	9°11'
LANGE W.	MDW	NA1234	6021	49°57'	9°10'	LANGEÄHNUNG	AN	LV9543	6811	49°08'	7°34'
LANGE W.	MDW	MA8325	6118	49°53'	8°46'	LANGEAUGRABEN	VAL	MT1686	8213	47°43'	7°53'
LANGE W.	MDW	MA7925	6118	49°53'	8°43'	LANGEBACH	STRM	LA0713	6203	49°44'	6°19'
LANGE WÄLD	FRST	MV7626	7018	48°59'	8°40'	LANGEBACH	STRM	LA0813	6204	49°44'	6°20'
LANGE WÄLDER	FRST	MU8477	7418	48°33'	8°47'	LANGEBACH	STRM	MU2318	7913	48°01'	7°58'
LANGE WALL	FRST	PE1544	2330	53°38'	10°44'	LANGEBACHSKÖPFE	HILL	M82752	4913	51°01'	7°58'

NAME	DESIGNATION	GRID REF.	SHEET NO.	LAT.	LONG.	NAME	DESIGNATION	GRID REF.	SHEET NO.	LAT.	LONG.
LANGEBÄTZ	FRST	PD1985	2830	53°06'	10°47'	LANGEGRUND	VAL	MU2606	8014	47°54'	8°01'
LANGebaUMS SCHN.	ROAD	MA6945	5917	50°03'	8°34'	LANGEGRUND	VAL	MA9824	6119	49°52'	8°58'
LANGebaUMSGRUND	FRST	MA6945	5917	50°03'	8°34'	LANGEGRUND	FRST	MU1006	8012	47°54'	7°48'
LANGEBENE	FRST	MU4077	7415	48°33'	8°11'	LANGEGRUND	FRST	PO0665	3029	52°55'	10°35'
LANGEBERG	MT	PA5619	6133	49°48'	11°10'	LANGEHAG	AN	NU2003	8121	47°53'	9°16'
LANGEBERG	MT	MA9895	5419	50°30'	8°58'	LANGEHAG	FRST	PA3472	5731	50°17'	10°53'
LANGEBERG	AN	MV5003	7215	48°47'	8°19'	LANGEHALDE	FRST	NV2050	6721	49°12'	9°16'
LANGEBERG	HILL	PA5730	6033	49°54'	11°11'	LANGEHALS	HILL	LA7655	5809	50°08'	7°16'
LANGEBERG	FRST	MA2176	5613	50°20'	7°53'	LANGEHANEBERG	FARM	LC7979	3809	52°09'	7°14'
LANGEBERG	FRST	MT7287	8217	47°44'	8°38'	LANGEMART	AN	MT7978	8318	47°39'	8°43'
LANGEBERG	FRST	QV0203	7236	48°45'	11°45'	LANGEMART	FRST	MU5687	7316	48°38'	8°24'
LANGEBROCHEL	FRST	MA9646	5919	50°04'	8°56'	LANGEMAUS	BLDG	MU7000	8117	47°51'	8°36'
LANGEBRUCH	FRST	MC9835	4219	51°46'	8°58'	LANGEMAUS	BLDG	MU3619	7914	48°01'	8°08'
LANGEBRUCH	FRST	M88810	5318	50°38'	8°50'	LANGEMAUS	FARM	LE9107	2610	53°18'	7°22'
LANGEBRUCH	FRST	M88811	5319	50°39'	8°50'	LANGHECKE	FRST	NA1562	5721	50°13'	9°13'
LANGEBRUCH	FRST	N84987	4624	51°20'	9°42'	LANGHEIDE	AN	ME8100	2718	53°15'	8°43'
LANGEBRUCH	FRST	UR0146	5939	50°02'	12°13'	LANGEHOF	FARM	MT9181	8319	47°41'	8°53'
LANGEBRUCH-B.	STRM	PT9495	8295	47°47'	11°35'	LANGEHOLZ	FRST	ME9335	2419	53°34'	8°53'
LANGEBRÜGGE	POPL	MD3299	2713	53°14'	7°59'	LANGEHOLZ	FRST	PD0573	3029	53°00'	10°34'
LANGEBUCHEN-B.	MT	NA1229	6021	49°55'	9°10'	LANGEHÖLZER	FRST	MU7198	7217	48°44'	8°37'
LANGEBUSCH	AN	MV4908	7115	48°49'	8°19'	LANGEHÖRN	POPL	ND2592	2822	53°11'	9°22'
LANGECK	FARM	MU3922	7915	48°03'	8°11'	LANGEHÜGEL-SCHN.	ROAD	MA6704	6317	49°41'	8°32'
LANGECK	AN	UQ7203	7245	48°46'	13°16'	LANGEHURO	FRST	MU1721	7913	48°02'	7°53'
LANGECK	RDGE	MV2872	6614	49°24'	8°01'	LANGELCHEN	FRST	MU7387	8217	47°44'	8°38'
LANGECK	FRST	MU2865	7514	48°26'	8°02'	LANGELCHLE	FRST	MT1576	8313	47°38'	7°52'
LANGECK	FRST	MU2449	7713	48°17'	7°59'	LANGELGEN	AN	NU3849	7723	48°18'	9°31'
LANGECK	FRST	MU1105	8112	47°53'	7°49'	LANGELIRR	AN	MA7606	6218	49°42'	8°40'
LANGECK	FRST	MU2155	7613	48°21'	7°56'	LANGEKAMPSIEPEN	OTCH	MC2903	4513	51°28'	7°59'
LANGECK	FARM	MU2154	7613	48°20'	7°56'	LANGELKINGE	VAL	NA5607	6224	49°43'	9°47'
LANGECK	FRST	MT4185	8215	47°43'	8°13'	LANGELINT	FARM	ND8322	3427	52°32'	10°13'
LANGECK	FRST	MU1702	8113	47°52'	7°53'	LANGELNICK	FRST	NO8718	3427	52°30'	10°17'
LANGECK	FRST	PT4477	8331	47°38'	10°55'	LANGELNICK	AN	PE2477	2031	53°56'	10°53'
LANGECK	SLP	TN7779	8338	47°38'	12°02'	LANGELKOPPEL	AN	PE2477	2031	53°56'	10°53'
LANGECK	FRST	MU4592	7315	48°41'	8°15'	LANGEL	POPL	LB5457	4907	51°03'	6°55'
LANGECK	MT	MT2179	8313	47°40'	7°57'	LANGEL	POPL	LB5934	5108	50°50'	7°00'
LANGECK	FRST	MT0189	8212	47°45'	7°41'	LANGEL	FARM	ME9435	2419	53°34'	8°55'
LANGECK	FARM	MU2619	7914	48°01'	8°01'	LANGEL	FARM	MC2362	3913	52°00'	7°53'
LANGECK	AN	MU2519	7914	48°01'	7°59'	LANGELAGE	POPL	MD4802	3615	52°22'	8°14'
LANGECK	AN	MU3018	7914	48°01'	8°04'	LANGELAGE	FRST	PU6055	7632	48°20'	11°10'
LANGECK	AN	MU2518	7914	48°01'	7°59'	LANGELAGE SCHOTT	FARM	LC5547	4107	51°51'	6°53'
LANGECK	FRST	MU6991	7317	48°40'	8°35'	LANGELAND	POPL	MC9937	4219	51°47'	8°59'
LANGECK	FRST	MU2030	7813	48°07'	7°56'	LANGELAND	POPL	NC0037	4220	51°47'	9°00'
LANGECK	FRST	MU2532	7814	48°08'	7°59'	LANGELAND	FARM	MC7867	3918	52°03'	8°41'
LANGECK	FRST	MU5185	7316	48°37'	8°20'	LANGELÄNGT	AN	LV3162	6706	49°17'	6°41'
LANGECK	RDGE	MV2370	6613	49°23'	7°56'	LANGELAU	FRST	MC8743	4118	51°50'	8°49'
LANGECK	FRST	MU2518	7913	48°01'	7°59'	LANGELBER	AN	MT8779	8319	47°40'	8°50'
LANGECK	RDGE	PT4157	8531	47°27'	10°52'	LANGELBERG	AN	MU0418	7912	48°00'	7°43'
LANGECK	MT	MV1960	6713	49°17'	7°53'	LANGELBEN	POPL	PC2386	3730	52°13'	10°48'
LANGECK	MT	MV1753	6713	49°13'	7°52'	LANGELBENER HOLZ	FRST	PC2406	3730	52°13'	10°49'
LANGECK	FARM	MU3677	7414	48°33'	8°08'	LANGELEITE	AN	PA7611	6234	49°43'	11°26'
LANGECK	RDGE	MU3677	7414	48°33'	8°08'	LANGELEITE	SLP	PV7338	6934	49°04'	11°22'
LANGECK	HILL	LV9843	6811	49°08'	7°36'	LANGELLEN	MDW	MU7925	7918	48°05'	8°43'
LANGECK	MT	LV9440	6811	49°06'	7°33'	LANGELLENBÄUME	AN	NU3231	7822	48°08'	9°26'
LANGECK	MT	MV0749	6812	49°11'	7°43'	LANGELLENFENN	FRST	LA1289	5504	50°25'	6°21'
LANGECK-BR.	WELL	MV1169	6612	49°22'	7°46'	LANGELLESBERG	HILL	NU5555	7624	48°21'	9°44'
LANGECKBERG	MT	QT1175	8436	47°36'	11°49'	LANGELIETE	FRST	NB8347	5027	50°58'	10°11'
LANGECKBERG	MT	QT1175	8336	47°36'	11°49'	LANGELIETH	FRST	NC9248	4128	51°52'	10°20'
LANGECKE	AN	MT7094	8117	47°48'	8°36'	LANGELN	POPL	NE5661	2225	53°48'	9°51'
LANGECKH.	BLDG	MU2424	7913	48°04'	7°59'	LANGELN	POPL	NE0536	2420	53°34'	9°05'
LANGECKHOF	FARM	MU3221	7914	48°02'	8°05'	LANGELN	POPL	ND0339	3220	52°42'	9°02'
LANGECKWEG	ROAD	MU5185	7316	48°37'	8°20'	LANGELN-M.	MILL	NB1287	4621	51°20'	9°10'
LANGECKWEG	TRL	MU2424	7913	48°04'	7°59'	LANGELN	POPL	MU1639	7713	48°12'	7°52'
LANGEDERN-GR.	STRM	U06308	7144	48°49'	13°08'	LANGELN	AN	MA6830	6017	49°55'	8°33'
LANGEECK	FRST	MU2425	7913	48°04'	7°59'	LANGELNCHGWANN	FRST	ND7880	2927	53°04'	10°10'
LANGEEGGE	MT	NC8645	4127	51°51'	10°15'	LANGELOH	FRST	NA1862	5721	50°13'	9°15'
LANGEFELD	POPL	ME0434	2411	53°33'	7°33'	LANGELOH	FRST	TR8641	6038	49°59'	12°01'
LANGEFELD	AN	NB0213	5320	50°40'	9°02'	LANGELOH	POPL	MC0014	4411	51°34'	7°34'
LANGEFELD	AN	MU5613	8016	47°58'	8°25'	LANGELOH	POPL	LC8211	4409	51°32'	7°18'
LANGEFELD-SCHN.	ROAD	MA7222	6117	49°51'	8°37'	LANGELOH	FARM	NE5103	2724	53°16'	9°46'
LANGEFELDER HECKE	FRST	N89040	5027	50°54'	10°17'	LANGELOH	STRM	PA8943	5935	50°01'	11°38'
LANGEFORH	POPL	MD6481	2916	53°05'	8°28'	LANGELOH-B.	POPL	NE4456	2224	53°45'	9°40'
LANGEFORHREN	AN	MT6296	8116	47°49'	8°29'	LANGELOHE	POPL	NE8439	2427	53°36'	10°16'
LANGEFORST	FRST	NV0394	6320	49°36'	9°02'	LANGELOHE	RDGE	NC3764	3923	52°01'	9°32'
LANGEFORSTWEG	ROAD	NV0394	6320	49°36'	9°02'	LANGELSCHACHT	FRST	GA1139	6037	49°58'	11°56'
LANGEFORTS-B.	STRM	LC4626	4306	51°40'	6°46'	LANGELSCHIED	FRST	M85565	4816	51°08'	8°22'
LANGEFUMR	AN	LB7602	5409	50°33'	7°15'	LANGELSHEIM /FLECKEN/	POPL	NC9155	4027	51°56'	10°19'
LANGEFURCHE	AN	MT4091	8215	47°46'	8°12'	LANGELSHEIM FLECKEN	POPL	NC9155	4028	51°56'	10°19'
LANGEGHÄU	FRST	NB7602	5426	50°34'	10°04'	LÄNGELTAL	VAL	MU0421	7912	48°02'	7°43'
LANGEGERTE	AN	MT7488	8217	47°45'	8°39'	LANGELTER	FRST	MV8878	6519	49°27'	8°50'
LANGEGERTEN	AN	MT7684	8218	47°42'	8°41'	LANGELTER HÖCHST	AN	LA4446	5906	50°03'	6°49'
LANGEGGER FILZ	MRSH	PT3185	8230	47°42'	10°45'	LANGELÜSS	FRST	UQ5364	6643	49°19'	12°59'
LANGEGGER W.	POND	PT3186	8230	47°43'	10°45'	LANGELUSSWEG	ROAD	PU3437	7830	48°10'	10°48'
LANGERABEN	DTCH	NV2385	6421	49°31'	9°19'	LANGEMANNSHOF	FARM	MD6262	3025	52°54'	9°55'
LANGERGRUND	VAL	M89797	4519	51°25'	8°58'	LANGEMEERS-B.	STRM	LC9572	3910	52°05'	7°28'

NAME	DESIG-NATION	GRID REF.	SHEET NO.	LAT.	LONG.	NAME	DESIG-NATION	GRID REF.	SHEET NO.	LAT.	LONG.
LANGEMER-B.	STRM	LA5613	6208	49°45'	7°00'	LANGEN-B.	HILL	PU5322	7932	48°02'	11°03'
LANGEMOHN	FARM	ME6035	2416	53°34'	8°24'	LANGEN-B.	HILL	NA8678	5627	50°21'	10°13'
LANGEMOORSAND	AN	MD2585	2813	53°06'	7°53'	LANGEN-B.	HILL	NC0313	4420	51°34'	9°02'
LANGEMÜHLE	MILL	NA1095	5420	50°30'	9°08'	LANGEN-B.	MT	MB6472	4716	51°12'	8°29'
LANGEMÜSSWUSTUNG	FARM	PA5872	5733	50°17'	11°13'	LANGEN-B.	STRM	MD2631	3313	52°37'	7°55'
LANGEN	FARM	NT7787	8226	47°44'	10°02'	LANGEN-B.	HILL	MO5138	3315	52°41'	8°17'
LANGEN	POPL	MA7538	6017	50°00'	8°39'	LANGEN-B.	HILL	ND9446	3228	52°45'	10°23'
LANGEN	POPL	MA7737	6018	49°59'	8°41'	LANGEN-B.	MT	LV9548	6811	49°10'	7°34'
LANGEN	POPL	LD9622	3410	52°32'	7°28'	LANGEN-B.	STRM	MV1347	6812	49°10'	7°49'
LANGEN	AN	MV6969	6617	49°22'	8°34'	LANGEN-B.	STRM	MD6799	2726	53°14'	10°00'
LANGEN	POPL	NT6262	8424	47°30'	9°49'	LANGEN-BERGHE IM	POPL	NA0064	5720	50°14'	9°00'
LANGEN	POPL	ME7340	2317	53°36'	8°35'	LANGEN-BROMBACH /BREUBERGER SEITS/	POPL	MA9608	6219	49°43'	8°56'
LANGEN	POPL	MD2929	3313	52°36'	7°57'	LANGEN-BROMBACH /FÜRSTENAUER SEITS/	POPL	MA9607	6219	49°43'	8°56'
LANGEN	SLP	PV3546	6831	49°09'	10°51'	LANGEN-T.	VAL	MV2662	6613	49°18'	7°59'
LANGEN AUE	EST	MA5332	6016	49°56'	8°21'	LANGEN-T.	VAL	MV3892	6414	49°35'	8°08'
LANGEN B.	STRM	MB7064	4817	51°08'	8°34'	LANGEN-T.	VAL	MV3191	6414	49°34'	8°03'
LANGEN B.	STRM	MB1022	5212	50°45'	7°43'	LANGEN-T.	VAL	MV3784	6414	49°30'	8°08'
LANGEN B.	MT	NB3604	5423	50°35'	9°31'	LANGEN-T.	GRGE	LV9656	6711	49°15'	7°34'
LANGEN BERG	RDGE	MV0650	6712	49°12'	7°43'	LANGEN-T.	VAL	MV2460	6713	49°17'	7°58'
LANGEN BERGHE IM	POPL	MA9965	5719	50°14'	8°59'	LANGEN-T.	VAL	LV8958	6710	49°16'	7°28'
LANGEN DAMM	POPL	ME4117	2514	53°24'	8°07'	LANGEN-T.	VAL	MV1995	6313	49°36'	7°53'
LANGEN EICHEN	FRST	FR9882	8319	47°41'	8°58'	LANGEN-T.	VAL	MV0473	6512	49°24'	7°41'
LANGEN FOHREN	FRST	MT5079	8316	47°40'	8°20'	LANGEN-T.	VAL	MV2481	6513	49°29'	7°57'
LANGEN HAG	AN	MT1376	8313	47°38'	7°50'	LANGEN-T.	VAL	MV0647	6812	49°10'	7°43'
LANGEN LOOS	MRSH	MT9487	8219	47°44'	8°55'	LANGEN-TAL	VAL	NA5120	6124	49°50'	9°43'
LANGEN RAIN	AN	NV4474	6523	49°25'	9°37'	LANGEN-TAL	VAL	NA1300	6321	49°39'	9°11'
LANGEN STANGENÄCKER	AN	MA9024	6119	49°52'	8°52'	LANGEN-TAL	VAL	NA9053	5827	50°07'	10°16'
LANGEN TAL	AN	MV8243	6818	49°08'	8°45'	LANGEN-W.	PONO	PA9521	6136	49°49'	11°43'
LANGEN WIESE	MDW	NV5992	6424	49°35'	9°49'	LANGEN-W.	FRST	MV1644	6813	49°09'	7°51'
LANGEN-B.	HILL	NF1323	1621	54°21'	9°12'	LANGENACKER	POPL	NT4077	8323	47°39'	9°32'
LANGEN-B.	STRM	TP9031	7839	48°06'	12°11'	LANGENACKER	POPL	NT6391	8225	47°46'	9°50'
LANGEN-B.	HILL	NC2400	4522	51°27'	9°21'	LANGENACKER	AN	NU4097	7223	48°43'	9°32'
LANGEN-B.	MT	NC9760	4028	51°59'	10°25'	LANGENACKER	AN	MV5410	7116	48°50'	8°22'
LANGEN-B.	HILL	MD1766	3012	52°56'	7°46'	LANGENACKER	POPL	MD0809	3511	52°25'	7°39'
LANGEN-B.	HILL	PC1996	3630	52°18'	10°44'	LANGENACKER	AN	LA7499	5409	50°32'	7°13'
LANGEN-B.	MT	MB8988	4619	51°21'	8°50'	LANGENACKER	AN	MA3119	6114	49°49'	8°02'
LANGEN-B.	HILL	UR3229	6141	49°53'	12°40'	LANGENACKER	AN	NV1412	7121	48°52'	9°11'
LANGEN-B.	MT	PA7103	6334	49°39'	11°22'	LANGENACKER	FARM	MA1076	5612	50°20'	7°44'
LANGEN-B.	STRM	MB4539	5015	50°54'	8°13'	LANGENACKER	AN	MT7088	8217	47°45'	8°36'
LANGEN-B.	STRM	MB4529	5115	50°49'	8°13'	LANGENACKER	FARM	NT5083	8324	47°42'	9°40'
LANGEN-B.	MT	NC3714	4423	51°34'	9°32'	LANGENACKER	AN	MU6805	8117	47°54'	8°34'
LANGEN-B.	HILL	NC9012	4427	51°33'	10°18'	LANGENACKER	AN	MU0612	8012	47°57'	7°44'
LANGEN-B.	HILL	NC7310	4426	51°32'	10°03'	LANGENACKER	AN	NU1590	7321	48°40'	9°12'
LANGEN-B.	MT	NC7509	4426	51°32'	10°05'	LANGENACKER	AN	MV5996	6316	49°37'	8°26'
LANGEN-B.	MT	PC1415	4429	51°34'	10°39'	LANGENACKER	FRST	MV3975	7415	48°31'	8°10'
LANGEN-B.	HILL	LV3767	6606	49°20'	6°46'	LANGENACKER	AN	NU4685	6423	49°31'	9°38'
LANGEN-B.	MT	LV4764	6607	49°19'	6°54'	LANGENACKER	AN	MV7146	6817	49°10'	8°36'
LANGEN-B.	HILL	NE6412	2625	53°21'	9°58'	LANGENACKER-BRUCH	AN	MD1502	3612	52°22'	7°45'
LANGEN-B.	MT	NA1809	6221	49°44'	9°15'	LANGENACKERHUF	FARM	LB5434	5107	50°50'	6°56'
LANGEN-B.	DTCH	PU1913	8029	47°58'	10°35'	LANGENACKERTEICH	FRST	MV6805	7217	48°48'	8°34'
LANGEN-B.	RDGE	PC0451	4029	51°54'	10°31'	LANGENALB	POPL	MV6310	7116	48°50'	8°30'
LANGEN-B.	HILL	MF9966	1219	54°44'	8°59'	LANGENALB	POPL	MV6310	7117	48°50'	8°30'
LANGEN-B.	RDGE	LV9493	6411	49°35'	7°32'	LANGENALTHEIM	POPL	PV4117	7131	48°53'	10°55'
LANGEN-B.	MT5	NB2279	4721	51°16'	9°19'	LANGENAPEL	POPL	PD3253	3131	52°49'	10°58'
LANGEN-B.	MT	NA0525	6120	49°53'	9°04'	LANGENARGEN	POPL	NT4071	8423	47°35'	9°32'
LANGEN-B.	HILL	NC8935	4227	51°45'	10°17'	LANGENARGEN	POPL	NT4072	8323	47°36'	9°32'
LANGEN-B.	HILL	NC8529	4227	51°42'	10°14'	LANGENÄSE	FARM	MD8940	3219	52°43'	8°50'
LANGEN-B.	RDGE	NC3736	4223	51°46'	9°32'	LANGENAU	POPL	NU8372	7426	48°30'	10°07'
LANGEN-B.	RDGE	NC3635	4223	51°46'	9°31'	LANGENAU	MDW	MV4209	7115	48°50'	8°13'
LANGEN-B.	HILL	MB0565	4811	51°08'	7°38'	LANGENAU	AN	PV4591	6432	49°33'	11°01'
LANGEN-B.	MT	PT8783	8334	47°40'	11°29'	LANGENAU	POPL	MB2944	5013	50°57'	7°59'
LANGEN-B.	MT	NC8355	4027	51°56'	10°13'	LANGENAU	BLDG	PA8278	5635	50°19'	11°34'
LANGEN-B.	HILL	PC1581	3830	52°10'	10°41'	LANGENAU	STRM	PA7977	5635	50°19'	11°31'
LANGEN-B.	STRM	PA8281	5635	50°21'	11°34'	LANGENAU	POPL	NA3786	5523	50°25'	9°31'
LANGEN-B.	HILL	LA7866	5709	50°14'	7°17'	LANGENAU	POPL	MT0979	8312	47°39'	7°47'
LANGEN-B.	STRM	MA5476	5616	50°20'	8°21'	LANGENAU	AN	NU0159	7620	48°23'	9°01'
LANGEN-B.	MT	MB6980	4717	51°16'	8°34'	LANGENAU	MDW	LV4480	6507	49°27'	6°51'
LANGEN-B.	MT	NB5681	4724	51°17'	9°48'	LANGENAU	POPL	TR9962	5839	50°11'	12°11'
LANGEN-B.	HILL	LA0429	6103	49°53'	6°16'	LANGENAU	POPL	NU8272	7526	48°30'	10°07'
LANGEN-B.	MT	LA1523	6104	49°50'	6°26'	LANGENAU SCHLOSS	BLDG	MA1774	5613	50°19'	7°50'
LANGEN-B.	MT	LA6857	5808	50°09'	7°09'	LANGENAU-GR.	STRM	PV4491	6432	49°33'	10°59'
LANGEN-B.	RDGE	LA8854	5810	50°08'	7°26'	LANGENAUALPE	BLDG	OT1276	8336	47°36'	11°49'
LANGEN-B.	HILL	LV1995	6405	49°35'	6°30'	LANGENAUACH	POPL	MB4218	5215	50°43'	8°11'
LANGEN-B.	HILL	PT5987	8232	47°43'	11°07'	LANGENAUACHER WALD	FRST	MB4017	5214	50°42'	8°09'
LANGEN-B.	OTCH	LA0574	5703	50°17'	6°16'	LANGENAUER-B.	RDGE	LA9131	6010	49°55'	7°29'
LANGEN-B.	STRM	PA9062	5835	50°11'	11°40'	LANGENAUER-M.	MILL	LA9031	6010	49°55'	7°28'
LANGEN-B.	STRM	MV0054	6711	49°14'	7°38'	LANGENAUWIESE	MDW	UR2131	6041	49°54'	12°31'
LANGEN-B.	RDGE	NC0218	4320	51°37'	9°02'	LANGENB.	STRM	MU9147	7719	48°17'	8°53'
LANGEN-B.	MT	LV8059	6710	49°16'	7°21'	LANGENB.	STRM	NV6002	7224	48°46'	9°49'
LANGEN-B.	MT	NB7339	5026	50°54'	10°02'	LANGENB.	STRM	NV4361	6623	49°18'	9°35'
LANGEN-B.	STRM	NB4546	5023	50°58'	9°38'	LANGENB.	STRM	MA2780	5613	50°22'	7°58'
LANGEN-B.	MT	PC1420	4329	51°37'	10°39'	LANGENB.	STRM	NV4361	6723	49°18'	9°35'
LANGEN-B.	MT	PC1118	4329	51°36'	10°36'	LANGENBACH	AN	MU9248	7719	48°17'	8°53'
LANGEN-B.	HILL	LV8586	6410	49°31'	7°25'	LANGENBACH	POPL	LV7884	6509	49°30'	7°19'

NAME	DESIGNATION	GRID REF.	SHEET NO.	LAT.	LONG.	NAME	DESIGNATION	GRID REF.	SHEET NO.	LAT.	LONG.
LANGENBACH	STRM	NV6501	7225	48°45'	9°53'	LANGENBERG	AN	LA5069	5707	50°15'	6°54'
LANGENBACH	STRM	NV6201	7225	48°45'	9°50'	LANGENBERG	POPL	MU4191	7315	48°40'	8°12'
LANGENBACH	STRM	NV4564	6623	49°20'	9°37'	LANGENBERG	RDGE	M87064	4817	51°08'	8°34'
LANGENBACH	STRM	NU0801	8120	47°52'	9°07'	LANGENBERG	FRST	MU4463	7515	48°25'	8°14'
LANGENBACH	STRM	NT0697	8120	47°50'	9°05'	LANGENBERG	AN	MU6167	7516	48°27'	8°28'
LANGENBACH	STRM	MU4060	7615	48°23'	8°11'	LANGENBERG	AN	MU6067	7516	48°27'	8°28'
LANGENBACH	FARM	MU3960	7615	48°23'	8°11'	LANGENBERG	HILL	NT4872	8323	47°36'	9°38'
LANGENBACH	AN	MU4059	7615	48°23'	8°11'	LANGENBERG	FRST	N83661	4823	51°06'	9°31'
LANGENBACH	POPL	M81242	5012	50°55'	7°45'	LANGENBERG	FRST	N82378	4722	51°15'	9°20'
LANGENBACH	POPL	L89736	5111	50°52'	7°32'	LANGENBERG	MTS	N82572	4722	51°12'	9°22'
LANGENBACH	FARM	M82035	5113	50°52'	7°52'	LANGENBERG	POPL	MV4134	6915	49°03'	8°11'
LANGENBACH	POPL	MT0996	8112	47°49'	7°47'	LANGENBERG	POPL	MU5235	7816	48°10'	8°21'
LANGENBACH	STRM	MU1803	8113	47°52'	7°54'	LANGENBERG	SCR8	MU8032	7818	48°08'	8°44'
LANGENBACH	STRM	NV8746	6827	49°10'	10°11'	LANGENBERG	AN	MU3728	7814	48°06'	8°09'
LANGENBACH	POPL	PA8483	5635	50°22'	11°35'	LANGENBERG	POPL	PA0514	6228	49°46'	10°28'
LANGENBACH	POPL	M82517	5213	50°42'	7°56'	LANGENBERG	POPL	LB6990	4608	51°21'	7°07'
LANGENBACH	POPL	MA5583	5616	50°24'	8°22'	LANGENBERG	HILL	PT9695	8235	47°47'	11°37'
LANGENBACH	STRM	MT6569	8417	47°34'	8°32'	LANGENBERG	AN	MV9846	6819	49°10'	8°58'
LANGENBACH	STRM	MU2463	7513	48°25'	7°58'	LANGENBERG	AN	MV9542	6819	49°08'	8°56'
LANGENBACH	FARM	MU2938	7814	48°11'	8°03'	LANGENBERG	MT	MV0455	6712	49°14'	7°41'
LANGENBACH	FARM	MU4234	7815	48°09'	8°13'	LANGENBERG	POPL	N86405	5425	50°36'	9°54'
LANGENBACH	VAL	MU2118	7913	48°01'	7°56'	LANGENBERG	AN	NV8022	7026	48°57'	10°05'
LANGENBACH	POPL	MU4822	7915	48°03'	8°18'	LANGENBERG	HILL	PC1169	3929	52°04'	10°37'
LANGENBACH	POPL	M82510	5313	50°38'	7°56'	LANGENBERG	POPL	MU3582	7414	48°35'	8°07'
LANGENBACH	POPL	QU1069	7537	48°26'	11°50'	LANGENBERG	FRST	NA7744	5926	50°03'	10°05'
LANGENBACH	POPL	M81023	5212	50°45'	7°43'	LANGENBERG	FRST	MA7514	6217	49°47'	8°39'
LANGENBACH	STRM	NV3218	7022	48°55'	9°26'	LANGENBERG	HILL	NA7382	5626	50°23'	10°02'
LANGENBACH	STRM	NV8217	7026	48°54'	10°07'	LANGENBERG	HILL	NA7580	5626	50°22'	10°03'
LANGENBACH	STRM	LV7396	6309	49°36'	7°14'	LANGENBERG	HILL	PU0487	7328	48°38'	10°25'
LANGENBACH	VAL	MU1608	8013	47°55'	7°53'	LANGENBERG	FRST	MU4652	7615	48°19'	8°16'
LANGENBACH	STRM	PA1054	5829	50°08'	10°32'	LANGENBERG	FRST	PO2809	3531	52°25'	10°53'
LANGENBACH	STRM	MU4682	7415	48°35'	8°16'	LANGENBERG	MT	MV1579	6513	49°27'	7°50'
LANGENBACH	POPL	MU3873	7415	48°30'	8°10'	LANGENBERG	RDGE	PV3030	6930	49°01'	10°47'
LANGENBACH	STRM	PA1843	5929	50°02'	10°39'	LANGENBERG	RDGE	MV0447	6812	49°10'	7°41'
LANGENBACH	GRGE	MA4567	5715	50°15'	8°14'	LANGENBERG	HILL	PU3454	7630	48°19'	10°49'
LANGENBACH	POPL	QA1168	5737	50°14'	11°58'	LANGENBERG	POPL	M06583	2816	53°06'	8°29'
LANGENBACH	STRM	MU4350	7615	48°18'	8°14'	LANGENBERG	POPL	MD7397	2717	53°13'	8°36'
LANGENBACH	STRM	MU4553	7615	48°20'	8°16'	LANGENBERG-A	BLDG	PT8783	8334	47°40'	11°29'
LANGENBACH	POPL	MU4452	7615	48°19'	8°14'	LANGENBERGE	FRST	NO9084	2828	53°06'	10°20'
LANGENBACH	STRM	QT1390	8237	47°44'	11°50'	LANGENBERGEN	POPL	NE6150	2325	53°42'	9°55'
LANGENBÄCHEL	STRM	MV2153	6713	49°13'	7°55'	LANGENBERGER MOOR	MRSH	LD9732	3310	52°38'	7°29'
LANGENBÄCHER ALLMEND	FRST	MU4855	7615	48°21'	8°18'	LANGENBERGER MOOR	FRST	LV9151	6711	49°12'	7°30'
LANGENBÄCHER GEM.WALD	FRST	MA5481	5616	50°23'	8°21'	LANGENBERGERHOF	EST	LV9251	6711	49°12'	7°31'
LANGENBÄCHER GEM.WALD	FRST	M82616	5313	50°41'	7°57'	LANGENBERGERHOF	FRST	NA0065	5720	50°14'	9°00'
LANGENBÄCHER M.	MILL	M82416	5313	50°41'	7°55'	LANGENBERGHEIMER KLOSTERKOPF	VAL	NA2459	5822	50°11'	9°20'
LANGENBÄCHER-M.	MILL	MA5683	5516	50°24'	8°23'	LANGENBERGHEIMER KLOSTERKOPF	STRM	M85996	4516	51°25'	8°25'
LANGENBÄCHERECKE	AN	MU2117	7913	48°00'	7°56'	LANGENBERGHEIMER KLOSTERKOPF	MDW	NC7610	4426	51°32'	10°06'
LANGENBÄCHERKOPF	FRST	MU3576	7414	48°32'	8°07'	LANGENBERGHEIMER KLOSTERKOPF	POPL	NV2951	6722	49°13'	9°24'
LANGENBÄCHERMÜHLE	MILL	LV7983	6510	49°29'	7°20'	LANGENBERGHEIMER KLOSTERKOPF	POPL	N85902	5425	50°34'	9°50'
LANGENBÄCHERHOLZ	FRST	QA1179	5637	50°19'	11°58'	LANGENBERGHEIMER KLOSTERKOPF	POPL	N85902	5424	50°34'	9°50'
LANGENBÄCHLE	STRM	MT4796	8115	47°49'	8°17'	LANGENBERGHEIMER KLOSTERKOPF	POPL	LC6919	4308	51°36'	7°07'
LANGENBÄCHS B.	STRM	M80146	5011	50°57'	7°35'	LANGENBERGHEIMER KLOSTERKOPF	POPL	NA1747	5921	50°04'	9°14'
LANGENBÄCHTAL	VAL	LV9953	6711	49°13'	7°37'	LANGENBERGHEIMER KLOSTERKOPF	SPRG	NA2459	5822	50°11'	9°20'
LANGENBARG	FRST	PE1577	2030	53°56'	10°45'	LANGENBERGHEIMER KLOSTERKOPF	FARM	MF9461	1219	54°42'	8°55'
LANGENBAUER	FARM	NU9106	8027	47°54'	10°13'	LANGENBERGHEIMER KLOSTERKOPF	AN	MU2372	7513	48°30'	7°58'
LANGENBAUM	AN	NV3783	6523	49°30'	9°31'	LANGENBERGHEIMER KLOSTERKOPF	DTCH	MU2372	7513	48°30'	7°58'
LANGENBAUM	POPL	M81606	5312	50°36'	7°49'	LANGENBERGHEIMER KLOSTERKOPF	SPRG	MU5367	7516	48°27'	8°22'
LANGENBÄCH.	STRM	MU3280	7414	48°34'	8°05'	LANGENBERGHEIMER KLOSTERKOPF	WELL	NV1617	7021	48°54'	9°13'
LANGENBECK	POPL	NE6521	2525	53°26'	9°59'	LANGENBERGHEIMER KLOSTERKOPF	POPL	MU5394	7216	48°42'	8°22'
LANGENBECKE	POPL	M81670	4812	51°10'	7°48'	LANGENBERGHEIMER KLOSTERKOPF	POPL	MV7205	7217	48°48'	8°37'
LANGENBECKERHOF	FARM	M85877	4716	51°15'	8°24'	LANGENBERGHEIMER KLOSTERKOPF	AN	MU6047	7716	48°16'	8°28'
LANGENBENGE	FRST	NO9083	2928	53°05'	10°20'	LANGENBERGHEIMER KLOSTERKOPF	POPL	MV7305	7117	48°48'	8°38'
LANGENBERG	AN	MT1687	8213	47°44'	7°53'	LANGENBERGHEIMER KLOSTERKOPF	MT	MV7205	7117	48°48'	8°38'
LANGENBERG	FARM	LC6024	4307	51°39'	6°59'	LANGENBERGHEIMER KLOSTERKOPF	FARM	MC7768	3918	52°04'	8°40'
LANGENBERG	FARM	NF4128	1523	54°24'	9°38'	LANGENBERGHEIMER KLOSTERKOPF	POPL	MC8887	3718	52°14'	8°49'
LANGENBERG	FARM	MD1666	3012	52°56'	7°45'	LANGENBERGHEIMER KLOSTERKOPF	AN	ND2868	3022	52°58'	9°25'
LANGENBERG	FRST	MU4247	7715	48°16'	8°13'	LANGENBERGHEIMER KLOSTERKOPF	FRST	L81642	5004	50°54'	6°23'
LANGENBERG	FRST	PT7599	8134	47°49'	11°20'	LANGENBERGHEIMER KLOSTERKOPF	POPL	LB2024	5204	50°44'	6°27'
LANGENBERG	AN	LA7699	5409	50°32'	7°15'	LANGENBERGHEIMER KLOSTERKOPF	MILL	NE3355	2223	53°44'	9°30'
LANGENBERG	FRST	NV5677	6524	49°27'	9°46'	LANGENBERGHEIMER KLOSTERKOPF	FARM	NE3255	2222	53°44'	9°29'
LANGENBERG	POPL	MU3758	7614	48°22'	8°09'	LANGENBERGHEIMER KLOSTERKOPF	FARM	LB7184	4708	51°18'	7°09'
LANGENBERG	POPL	M80330	5111	50°49'	7°37'	LANGENBERGHEIMER KLOSTERKOPF	FARM	L88191	4609	51°21'	7°17'
LANGENBERG	POPL	NV4313	7123	48°52'	9°35'	LANGENBERGHEIMER KLOSTERKOPF	POPL	M81691	4612	51°22'	7°47'
LANGENBERG	AN	MV7989	6418	49°33'	8°43'	LANGENBERGHEIMER KLOSTERKOPF	FRST	NE8829	2427	53°30'	10°20'
LANGENBERG	POPL	NU9812	8027	47°57'	10°19'	LANGENBERGHEIMER KLOSTERKOPF	FRST	NE8829	2428	53°30'	10°20'
LANGENBERG	SLP	NU1062	7520	48°25'	9°08'	LANGENBERGHEIMER KLOSTERKOPF	STRM	L83886	4606	51°18'	6°41'
LANGENBERG	POPL	NF2806	1722	54°12'	9°26'	LANGENBERGHEIMER KLOSTERKOPF	POPL	UP6180	7444	48°33'	13°07'
LANGENBERG	FRST	PE2048	2330	53°40'	10°49'	LANGENBERGHEIMER KLOSTERKOPF	POPL	QA0203	6336	49°39'	11°48'
LANGENBERG	AN	NT8593	8226	47°47'	10°08'	LANGENBERGHEIMER KLOSTERKOPF	POPL	P88590	7335	48°38'	11°31'
LANGENBERG	FARM	NT8681	8326	47°41'	10°09'	LANGENBERGHEIMER KLOSTERKOPF	POPL	MC1996	3612	52°18'	7°49'
LANGENBERG	POPL	MC8572	3818	52°06'	8°47'	LANGENBERGHEIMER KLOSTERKOPF	POPL	MV7450	6717	49°12'	8°38'
LANGENBERG	AN	MV9714	7119	48°53'	8°58'	LANGENBERGHEIMER KLOSTERKOPF	MILL	PV5295	6432	49°35'	11°06'
LANGENBERG	FARM	MC8571	3918	52°05'	8°47'	LANGENBERGHEIMER KLOSTERKOPF	ROAO	MA9534	6019	49°57'	8°56'
LANGENBERG	FRST	UO0535	6940	49°02'	12°20'	LANGENBERGHEIMER KLOSTERKOPF	MDW	NF9610	1728	54°14'	10°28'

NAME	DESIGNATION	GRID REF.	SHEET NO.	LAT.	LONG.	NAME	DESIGNATION	GRID REF.	SHEET NO.	LAT.	LONG.
LANGENBRÜGGE	POPL	PD1551	3130	52°48'	10°43'	LANGENERLINGER B.	STRM	UQ0021	7039	48°55'	12°16'
LANGENBRÜGGE	POPL	PD1551	3230	52°48'	10°43'	LANGENERLINGER B.	STRM	T09621	7039	48°54'	12°13'
LANGENBRUNN	POPL	NU0124	7920	48°04'	9°01'	LANGENESS	AN	MF7655	1317	54°38'	8°38'
LANGENBRUNN	FRST	MU5367	7516	48°27'	8°22'	LÄNGENFELD	HDW	MU9540	7719	48°13'	8°56'
LANGENBRUNNEN	AN	NV4054	6723	49°14'	9°33'	LÄNGENFELD	AN	HU8047	7718	48°17'	8°44'
LANGENBRUNNEN	AN	MU7657	7618	48°22'	8°41'	LÄNGENFELD	AN	NV7003	7225	48°47'	9°57'
LANGENBUCH	AN	NU7183	7425	48°36'	9°58'	LÄNGENFELD	AN	NV6002	7224	48°46'	9°49'
LANGENBUCH	AN	NU0745	7720	48°15'	9°05'	LÄNGENFELD	AN	NV5902	7224	48°46'	9°48'
LANGENBUCHEN	FRST	MB8700	5418	50°33'	8°49'	LÄNGENFELD	POPL	MB0579	4711	51°15'	7°30'
LANGENBUCH	FRST	MT0694	8212	47°48'	7°45'	LANGENFELD	POPL	NC2084	3721	52°12'	9°17'
LANGENBÜHL	AN	NU1840	7721	48°13'	9°14'	LANGENFELD	POPL	PV0997	6329	49°37'	10°31'
LANGENBÜHL	AN	MV9703	7219	48°47'	8°58'	LANGENFELD	FRST	NV3999	6323	49°38'	9°32'
LANGENBÜHL	FRST	MU3845	7715	48°15'	8°10'	LANGENFELD	AN	NE7844	2327	53°38'	10°11'
LANGENBÜHL	AN	MT8297	8118	47°50'	8°46'	LANGENFELD	FARM	LBB068	4809	51°09'	7°17'
LANGENBÜHL	AN	MT6691	8217	47°46'	8°33'	LANGENFELD	AN	MT2670	8414	47°35'	8°01'
LANGENBÜHL	FRST	MA8841	5919	50°01'	8°50'	LANGENFELD	POPL	L85664	4807	51°07'	6°56'
LANGENBÜHL	AN	MU6356	7617	48°21'	8°30'	LANGENFELD	AN	NU1830	7821	48°07'	9°14'
LANGENBÜHL-SCHN.	ROAD	MA8741	5918	50°01'	8°49'	LÄNGENFELD	AN	MU8983	7319	48°36'	8°51'
LANGENBÜHL-SCHN.	ROAD	MA8841	5919	50°01'	8°50'	LÄNGENFELD	AN	NUD836	7820	48°11'	9°07'
LANGENBURG	POPL	NV6156	6725	49°15'	9°50'	LANGENFELD	FARM	MU6628	7817	48°06'	8°32'
LANGENBURGGASS	ROAD	MU1860	7613	48°23'	7°53'	LÄNGENFELD	AN	MU7432	7817	48°08'	8°39'
LANGENBUSCH	FRST	MU5296	7216	48°43'	8°21'	LÄNGENFELD	AN	NU0661	7520	48°24'	9°05'
LANGENBUSCH	FRST	NV4874	6524	49°25'	9°40'	LANGENFELD	POPL	LA6482	5608	50°22'	7°05'
LANGENBUSCH	FARM	NF8401	1827	54°09'	10°17'	LANGENFELD	AN	PTD453	8528	47°25'	10°23'
LANGENBUSCH	FRST	L87006	5409	50°35'	7°10'	LANGENFELD	AN	NV4147	6823	49°10'	9°34'
LANGENBUSCH	AN	LV3861	6706	49°17'	6°46'	LANGENFELD	AN	MB9907	5319	50°37'	8°59'
LANGENBUSCH	POPL	L88068	4809	51°09'	7°17'	LANGENFELD	AN	LA1571	5704	50°16'	6°24'
LANGENBUSCH	FRST	LA0720	6103	49°48'	6°19'	LÄNGENFELD	FRST	NV9724	7027	48°58'	10°20'
LANGENBUSCH	FRST	LA0820	6104	49°48'	6°20'	LANGENFELD	AN	NV7824	7026	48°58'	10°04'
LANGENBUSCH	FRST	LA2060	5804	50°10'	6°29'	LÄNGENFELD	AN	NU9088	7327	48°38'	10°13'
LANGENBUSCH	FRST	MV5617	7016	48°54'	8°24'	LANGENFELD	POPL	MU0893	4612	51°23'	7°41'
LANGENBUSCH	FARM	NC6119	4325	51°37'	9°53'	LANGENFELD	POPL	NH8527	5227	50°47'	10°13'
LANGENDAMM	AN	PED384	1929	54°00'	10°34'	LÄNGENFELD	AN	PT5556	8532	47°26'	11°04'
LANGENDAMM	POPL	NO1630	3321	52°37'	9°14'	LANGENFELD	AN	NU2077	7421	48°33'	9°16'
LANGENDAMM	POPL	MD7113	3517	52°28'	8°34'	LANGENFELD-HTT	BLDG	PT0453	8528	47°25'	10°23'
LANGENDAMM	POPL	MD3682	2914	53°05'	8°02'	LANGENFELDE	FARM	NE2807	2622	53°19'	9°25'
LANGENDAMM	ROAD	ND0293	2820	53°11'	9°02'	LANGENFELDE	POPL	NE0253	2220	53°43'	9°02'
LANGENDAMMS MOOR	POPL	ME7317	2517	53°24'	8°35'	LANGENFELDE	POPL	NE6237	2425	53°35'	9°56'
LANGENDEHNE	VAL	MC5074	3815	52°07'	8°16'	LANGENFELDE	POPL	ME8215	2618	53°23'	8°44'
LANGENDEICH	POPL	MF9135	1519	54°28'	8°52'	LANGENFELDEN	AN	MU0321	7912	48°02'	7°42'
LANGENDELL	VAL	MV0862	6612	49°18'	7°44'	LANGENFELDER-B.	STRM	MB3751	4914	51°00'	8°06'
LANGENDERNBACH	POPL	MA3299	5414	50°32'	8°02'	LANGENFELDERBUCK	AN	MU0320	7912	48°02'	7°42'
LÄNGENDF.	POPL	QU20DD	8137	47°49'	11°56'	LÄNGENFELDERHOF	HOSP	LV6981	6509	49°28'	7°11'
LANGENDIEBACH	POPL	MA9857	5819	50°10'	8°58'	LANGENFELS	HT	FQ3871	6642	49°22'	12°46'
LANGENDIEBACHER WALD	FRST	MA9754	5819	50°08'	8°58'	LANGENFELS	FARM	LB2684	4705	51°17'	6°30'
LANGENDIERSLACKEN	FRST	ME3115	2613	53°23'	7°58'	LANGENFELSEN	ROCK	MT3892	8215	47°47'	8°10'
LANGENDOBEL	FRST	MU2831	7814	48°08'	8°02'	LANGENFELSEN	CLIF	MV2153	6713	49°13'	7°55'
LANGENDONKER-M.	MILL	L81592	4604	51°21'	6°20'	LANGENFELSHÖHLE	CAVE	MU9321	7919	48°02'	8°55'
LANGENDORF	POPL	L80837	5103	50°51'	6°16'	LANGENFESS	SLP	NC1146	4120	51°52'	9°10'
LANGENDORF	POPL	M89443	5019	50°56'	8°55'	LANGENFILZ	MRSH	PT4584	8331	47°42'	10°56'
LANGENDORF	POPL	L86480	4708	51°15'	7°03'	LANGENFILZ	FRST	PT4880	8331	47°39'	10°58'
LANGENDORF	POPL	NA6752	5825	50°07'	9°56'	LANGENFIRST	AN	MT1480	8313	47°40'	7°51'
LANGENDORF	POPL	L83116	5305	50°40'	6°37'	LANGENFIRST	FRST	HU8252	7618	48°19'	8°46'
LANGENDORF	POPL	PD5186	2833	53°06'	11°16'	LANGENFIRTH	POPL	ND4910	3524	52°26'	9°43'
LANGENDORFER M.	MILL	M89543	5019	50°56'	8°56'	LANGENFORTH-SÜD	RSTA	ND4908	3524	52°25'	9°43'
LÄNGENDORN	AN	MU7631	7818	48°08'	8°41'	LANGENFUHR	AN	NU5812	8024	47°57'	9°47'
LANGENDORNEN	AN	MT8294	8118	47°48'	8°46'	LANGENFUHRÄCKER	AN	NT1384	8221	47°43'	9°10'
LANGENDOREER	POPL	LC8204	4509	51°28'	7°18'	LÄNGENFÜRST	FRST	PA1843	5929	50°02'	10°39'
LANGENDOREERHOLZ	POPL	LC8302	4509	51°27'	7°19'	LÄNGENFÜRSTER WALD	FRST	PA1841	5929	50°01'	10°39'
LANGENECK	FARM	UP4261	7643	48°23'	12°52'	LANGENGARTENDELLE	VAL	MV2379	6513	49°27'	7°56'
LANGENECK	POPL	UP4060	7643	48°22'	12°50'	LANGENGEFÄLL	POPL	PA9733	6036	49°55'	11°44'
LANGENECK	FRST	NU1232	7820	48°08'	9°10'	LANGENGEGHÄU	FRST	PUI747	7729	48°16'	10°35'
LANGENECK	AN	NV3248	6822	49°11'	9°26'	LANGENGEGHORN	FRST	NV5423	7024	48°57'	9°44'
LANGENECK	POPL	PT9380	8335	47°39'	11°34'	LANGENGELSLING	POPL	QU1657	7637	48°20'	11°55'
LANGENECK	HT	PT9279	8335	47°38'	11°34'	LANGENGERN	FRST	PT3775	8331	47°37'	10°49'
LANGENECK	MT	MV2075	6513	49°25'	7°54'	LANGENGERN	POPL	PU6558	7633	48°21'	11°14'
LANGENECKBACH	STRM	PT0382	8328	47°41'	10°22'	LANGENGR.	DTCH	HT0595	8112	47°48'	7°44'
LANGENECKER-GRAT	RDGE	LV9694	6411	49°35'	7°34'	LANGENGR.	DTCH	NV3683	6423	49°30'	9°30'
LANGENECKSATTEL	SOLE	PT8678	8334	47°38'	11°29'	LANGENGRABEN	DTCH	NV3782	6523	49°29'	9°31'
LANGENEGG	FARM	NT9774	8327	47°37'	10°17'	LANGENGRABEN	DTCH	PA4011	6231	49°44'	10°56'
LANGENEGGER	FARM	QU0901	8136	47°50'	11°47'	LANGENGRABEN	DTCH	NV0358	6720	49°16'	9°02'
LANGENEI	POPL	HB3863	4814	51°07'	8°07'	LANGENGRABEN	AN	NV0153	6720	49°14'	9°01'
LANGENEICHEN	AN	NA4659	5823	50°11'	9°38'	LANGENGRASS	FARM	MC8286	3718	52°13'	8°44'
LANGENEICKE	POPL	MC6120	4316	51°38'	8°26'	LANGENGRINDE	FRST	MU4583	7315	48°36'	8°15'
LANGENEIER KPFF	MT	MB3863	4814	51°07'	8°07'	LANGENGRÖDEN	FARM	ME3541	2314	53°37'	8°01'
LANGENEIERHAMMER	MILL	M83963	4814	51°07'	8°08'	LANGENGRUND	VAL	KA9613	6203	49°44'	6°10'
LANGENELLEN	AN	MT5580	8316	47°40'	8°24'	LANGENGRUND	AN	MU1248	7712	48°17'	7°49'
LÄNGENEN	AN	NT2682	8322	47°41'	9°21'	LANGENGRUND	VAL	MB7845	5018	50°57'	8°41'
LANGENEN	AN	NT3779	8322	47°40'	9°29'	LANGENGRUND	VAL	NT1298	8112	47°50'	7°49'
LÄNGENEN	FARM	NT7068	8425	47°34'	9°56'	LANGENGRUND	AN	MU6608	8018	47°55'	8°49'
LANGENENSLINGEN	POPL	NU2833	7822	48°09'	9°23'	LANGENGRUND	FRST	HU4762	7515	48°24'	8°17'
LANGENENSLINGER WALD	FRST	NU2431	7821	48°08'	9°19'	LANGENGRUND	FRST	MT1395	8113	47°48'	7°50'
LANGENER WALD	FRST	MA7340	5917	50°01'	8°37'	LANGENGRUND	FRST	MV4930	6915	49°01'	8°18'
LANGENERLING	POPL	T09820	7039	48°54'	12°14'	LANGENGRUND	VAL	MV6633	6917	49°03'	8°32'

NAME	DESIGNATION	GRID REF.	SHEET NO.	LAT.	LONG.	NAME	DESIGNATION	GRID REF.	SHEET NO.	LAT.	LONG.
LANGENGRUND	VAL	MU3875	7414	48°31'	8°10'	LANGENHORST	POPL	MC4677	3815	52°08'	8°13'
LANGENGRUND	POPL	NC1148	4120	51°53'	9°10'	LANGENHORST	POPL	LC7984	3809	52°12'	7°14'
LANGENGRUNDH.	BLDG	NV2759	6722	49°17'	9°22'	LANGENHORST	FRST	NO5958	3125	52°52'	9°53'
LANGENGRUNDHULZ	FRST	PA0115	6228	49°47'	10°24'	LANGENHORST	FARM	NE8553	2227	53°43'	10°17'
LANGENHAG	AN	NU0909	8020	47°56'	9°07'	LANGENHORST	POPL	LC8661	4010	51°59'	7°20'
LANGENHAG	AN	MT8198	8118	47°50'	8°45'	LANGENHORST	FARM	L86391	4608	51°21'	7°02'
LANGENHAG	AN	MT1575	8313	47°37'	7°52'	LANGENHORST	FARM	LC1036	4203	51°45'	6°15'
LANGENHAG	AN	MU1622	7913	48°03'	7°52'	LANGENHORST	POPL	MO7913	3518	52°28'	8°41'
LANGENHAGEN	POPL	NC9110	4427	51°32'	10°19'	LANGENHORSTSHOF	FARM	LC4120	4306	51°36'	6°42'
LANGENHAGEN	MOW	NE9015	2628	53°23'	10°21'	LANGENHSL.	FARM	MU3108	8014	47°55'	8°05'
LANGENHAGEN	POPL	PF1508	1730	54°12'	10°40'	LANGENICH	FRST	LA9209	6211	49°43'	7°30'
LANGENHAGEN	FARM	MC8589	3718	52°15'	8°47'	LANGENICH	POPL	L83637	5106	50°52'	6°40'
LANGENHAGEN	POPL	MC8086	3718	52°13'	8°43'	LANGENIEPE	FARM	L09394	2810	53°11'	7°24'
LANGENHAGEN	POPL	MC6825	4317	51°40'	8°32'	LANGENISARHOFEN	POPL	U05000	7243	48°44'	12°58'
LANGENHAGEN	POPL	ND5011	3524	52°27'	9°44'	LANGENJAHREN	FARM	PE0268	2129	53°51'	10°33'
LANGENHAGENER MOOR	MRSH	ND4716	3524	52°29'	9°41'	LANGENJAHRSKATE	BLDG	PF1508	1730	54°12'	10°46'
LANGENHAGHOF	FARM	NZ4884	7322	48°36'	9°20'	LANGENKAMP	FARM	NE6728	1626	54°24'	10°02'
LANGENHAHN	POPL	M82304	5413	50°35'	7°55'	LANGENKAMP	FARM	NF4732	1524	54°26'	9°43'
LANGENHAIN	POPL	N87266	4826	51°08'	10°02'	LANGENKAMP	FARM	L88377	4709	51°14'	7°19'
LANGENHAIN	FRST	M83326	5214	50°47'	8°03'	LANGENKAMP	FARM	MCT196	3617	52°18'	8°34'
LANGENHAIN	POPL	MA5650	5816	50°06'	8°23'	LANGENKAMP	FARM	L88998	4510	51°25'	7°24'
LANGENHAIN	POPL	MA7479	5617	50°22'	8°38'	LANGENKAMP	FARM	MC1044	4112	51°50'	7°41'
LANGENHAIN ER WALD	FRST	MA5849	5916	50°05'	8°25'	LANGENKAMP	POPL	NC1845	4121	51°51'	9°16'
LANGENHALDE	FARM	NV7213	7125	48°52'	9°59'	LANGENKAMP	POPL	NO0277	2920	53°02'	9°02'
LANGENHALDE	FRST	MU9878	7419	48°33'	8°58'	LANGENKAMP I.	FARM	NE8498	1827	54°07'	10°17'
LANGENHALDE	AN	MV7936	6918	49°05'	8°43'	LANGENKAMP II.	FARM	NE8498	1827	54°07'	10°17'
LANGENHALDENWALD	FRST	NV1759	6721	49°17'	9°14'	LANGENKAMPER	FARM	L88998	4510	51°25'	7°24'
LANGENHALS	POPL	NE3356	2223	53°45'	9°30'	LANGENKATZBACH	POPL	UP1971	7541	48°28'	12°33'
LANGENHALSENER WETTERN / DER LANGE HALS /	STRM	NE3056	2222	53°45'	9°27'	LANGENKIRSCHBAUM	AN	MT1376	8313	47°38'	7°50'
LANGENHALSENER WETTERN	STRM	NE3356	2223	53°45'	9°30'	LANGENKLINT	FARM	NE2087	1921	54°02'	9°19'
LANGENHAMM	AN	ME7126	2517	53°29'	8°34'	LANGENKOPF	RDGE	LV6366	6608	49°20'	7°07'
LANGENHANSENBERG	BLDG	MU5129	7816	48°07'	8°20'	LANGENKOPFE	MT	NC9134	4227	51°45'	10°19'
LANGENHARD	POPL	MU1851	7613	48°18'	7°53'	LANGENKOPFEL	AN	NA0789	5520	50°27'	9°06'
LANGENHARO	FRST	MU3862	7515	48°24'	8°10'	LANGENKREITH	POPL	QV0036	6936	49°03'	11°44'
LANGENHARO	POPL	NT0173	8320	47°37'	9°01'	LANGENKREUZ	AN	NV0259	6720	49°17'	9°02'
LANGENHAROT	POPL	UP6199	7244	48°44'	13°07'	LANGENLAICH	FARM	PT6197	8132	47°48'	11°09'
LANGENHARDT	FARM	MU5068	7515	48°28'	8°19'	LANGENLAND	AN	MV8944	6819	49°09'	8°51'
LANGENHARDT	POPL	MU5068	7516	48°28'	8°19'	LANGENLAUH	AN	NU6380	7425	48°34'	9°51'
LANGENHAROT	FRST	QV0305	7236	48°46'	11°46'	LANGENLAUH	AN	NU5462	7524	48°24'	9°44'
LANGENHARM	POPL	NE6651	2226	53°42'	10°00'	LANGENLEHSTEN	POPL	PE1529	2530	53°30'	10°44'
LANGENHART	AN	MU9244	7719	48°15'	8°53'	LANGENLEHSTEN	POPL	PE1529	2430	53°30'	10°44'
LANGENHART	FRST	MU7547	7718	48°16'	8°40'	LANGENLEHSTENER TANNEN	FRST	PE1731	2430	53°31'	10°46'
LANGENHART	POPL	NU0721	7920	48°02'	9°05'	LANGENLEHSTENER HEIDE	SCRB	PE1730	2430	53°30'	10°46'
LANGENHART	POPL	UP6198	7244	48°43'	13°07'	LANGENLEITEN	POPL	NA6975	5625	50°19'	9°58'
LANGENHART	FRST	MU5887	7316	48°38'	8°26'	LANGENLEITNER HOLZ	FRST	NAT076	5625	50°20'	9°59'
LANGENHART	AN	MU9659	7619	48°23'	8°57'	LANGENLICHSEN	AN	MT0370	8412	47°35'	7°43'
LANGENHART	FRST	MU6873	7417	48°31'	8°34'	LANGENLUCH	FARM	NT3481	8322	47°41'	9°27'
LANGENHASLACH	POPL	PU0252	7628	48°19'	10°23'	LANGENLUCH	AN	NT2390	8221	47°46'	9°19'
LANGENHAU	AN	NV4218	7023	48°55'	9°34'	LANGENLUCH	GRGE	MV8907	7119	48°49'	8°51'
LANGENHAUS	FARM	L87375	4709	51°13'	7°11'	LANGENLUCH	VAL	MU8328	7818	48°06'	8°46'
LANGENHAUSEN	POPL	NE0216	2620	53°24'	9°02'	LANGENLUCH	FRST	NU2365	7521	48°26'	9°19'
LANGENHAUSEN	POPL	NE0217	2520	53°24'	9°02'	LANGENLÜCHLE	FRST	MU8397	7218	48°43'	8°46'
LANGENHECK	FRST	MV5826	7016	48°59'	8°26'	LANGENLÖH	POPL	PA7023	6134	49°50'	11°22'
LANGENHECKE	FRST	LA4995	5507	50°29'	6°52'	LANGENLÖH	AN	M89101	5419	50°34'	8°52'
LANGENHEIDE	POPL	PE3412	2632	53°20'	11°01'	LANGENLÖH	FARM	TP9853	7739	48°18'	12°17'
LANGENHEIDE	FARM	MC9067	3919	52°03'	8°51'	LANGENLÖH	FRST	MT6277	8316	47°39'	8°29'
LANGENHEMME	FARM	MF9722	1619	54°21'	8°57'	LANGENLÖH	AN	NV6560	6725	49°17'	9°53'
LANGENHOF	FARM	PT0596	8128	47°48'	10°24'	LANGENLÖH	POPL	PV2462	6630	49°18'	10°43'
LANGENHOF	FARM	MU3017	7914	48°00'	8°04'	LANGENLÖH	MOW	NU1676	7421	48°32'	9°13'
LANGENHOF	FARM	ME7059	2217	53°47'	8°33'	LANGENLÖH-B.	STRM	QA1184	5637	50°22'	11°58'
LANGENHOF	FARM	NE1962	2121	53°48'	9°17'	LANGENLOHE	FRST	PA5408	6232	49°42'	11°08'
LANGENHOF	FARM	NE4753	2224	53°43'	9°43'	LANGENLOHE	FARM	PV5373	6632	49°23'	11°07'
LANGENHOF	FARM	MO1700	3612	52°21'	7°47'	LANGENLONSHEIM	POPL	MA2028	6013	49°54'	7°53'
LANGENHOFEN-W.	FRST	PV3589	6431	49°32'	10°52'	LANGENLONSHEIM	POPL	MA2127	6113	49°53'	7°54'
LANGENHOFER MOOR	AN	MO1601	3612	52°21'	7°46'	LANGENLONSHEIMER WALD	FRST	MA1829	6013	49°54'	7°52'
LANGENHOLDINGHAUSEN	POPL	M82741	5013	50°55'	7°58'	LANGENLÜSS	MDW	PA4834	7831	48°08'	10°59'
LANGENHOLTHAUSEN	POPL	M82185	4613	51°19'	7°52'	LANGENMAAR	FRST	L18839	6004	49°58'	6°28'
LANGENHOLZ	FRST	PV8984	6535	49°29'	11°37'	LANGENMAO	FARM	MU8146	7718	48°16'	8°44'
LANGENHOLZ	FRST	MT2065	8413	47°32'	7°56'	LANGENMAHD	MDW	NU3075	7422	48°32'	9°25'
LANGENHOLZ	FRST	M83125	5214	50°46'	8°01'	LANGENMARKSTEIN	FRST	LV7242	6809	49°07'	7°15'
LANGENHOLZ	AN	MU9081	7419	48°35'	8°52'	LANGENMATTBÄCHLE	DTCH	NT2877	8314	47°38'	8°02'
LANGENHOLZEN	POPL	NC5860	4025	51°59'	9°50'	LANGENMOHR	POND	K88823	6102	49°49'	6°03'
LANGENHOLZER HOLZ	FRST	NC5863	3925	52°01'	9°50'	LANGENMOOR	VAL	KA9705	6303	49°40'	6°11'
LANGENHOLZHAUSEN	POPL	MC9777	3819	52°09'	8°58'	LANGENMOOR	FARM	NE0037	2420	53°35'	9°00'
LANGENHORN	FARM	NF1721	1621	54°20'	9°16'	LANGENMOORS-B.	HILL	PD0218	3429	52°30'	10°30'
LANGENHORN	POPL	NE6646	2326	53°39'	10°00'	LANGENMOOS	POPL	PU5746	7732	48°15'	11°07'
LANGENHORN ER ALTER KOOG	MDW	MF9360	1319	54°41'	8°53'	LANGENMOOS	POPL	MT7775	8318	47°38'	8°41'
LANGENHORN ER ALTER KOOG	AN	MF9160	1319	54°41'	8°52'	LANGENMOOS	POPL	MT9481	8319	47°41'	8°55'
LANGENHORST	FRST	MV4766	6615	49°21'	8°16'	LANGENMOOS	MRSH	NU1109	8020	47°56'	9°09'
LANGENHORST	FARM	LQ9516	3510	52°29'	7°27'	LANGENMOOS	MRSH	PT4180	8331	47°39'	10°53'
LANGENHORST	FARM	LQ9715	3510	52°28'	7°29'	LANGENMOOS	MOW	NT5772	8324	47°36'	9°46'
LANGENHORST	POPL	P04279	2932	53°02'	11°07'	LANGENMOOS	MRSH	NT9182	8327	47°41'	10°13'
LANGENHORST	FARM	MC3035	4213	51°46'	7°59'	LANGENMOOS	AN	NU7918	7926	48°01'	10°04'
LANGENHORST	FARM	LC4132	4206	51°43'	6°42'	LANGENMOOS	POPL	NU6317	7925	48°00'	9°50'

NAME	DESIGNATION	GRID REF.	SHEET NO.	LAT.	LONG.	NAME	DESIGNATION	GRID REF.	SHEET NO.	LAT.	LONG.
LÄNGENMOOS	FARM	NU6824	7925	48°04'	9°55'	LANGENSCHLAG	FRST	QA0040	6036	49°59'	11°47'
LÄNGENMOOS-B.	STRM	PUS527	7932	48°05'	11°05'	LANGENSCHLAG	FRST	NA6663	5725	50°13'	9°56'
LÄNGENMOOSBACH	STRM	NT4872	8323	47°36'	9°38'	LANGENSCHLAG	FRST	UQ0175	6639	49°24'	12°16'
LÄNGENMOOSEN	POPL	PU6386	7333	48°36'	11°13'	LANGENSCHWAND	AN	MT1981	8313	47°41'	7°55'
LÄNGENMOOSNERMÜHLWEG	ROAD	PU6381	7433	48°34'	11°13'	LANGENSCHWAND	POPL	PT1070	8428	47°34'	10°28'
LÄNGENMOSS	FRST	UQ0399	6642	49°21'	12°47'	LANGENSCHWAND	FRST	PT0367	8428	47°33'	10°22'
LÄNGENMÜHLBACH	STRM	PU6197	7233	48°42'	11°11'	LANGENSCHWAND-8.	DTCH	PT0267	8428	47°33'	10°22'
LÄNGENMÜHLE	MILL	PV8368	6635	49°20'	11°31'	LANGENSCHWARZ	POPL	N84418	5223	50°43'	9°37'
LÄNGENMÜHLE	MILL	NV8471	6627	49°23'	10°10'	LANGENSEDEN	FARM	NE8499	1827	54°08'	10°17'
LÄNGENMÜHLE	MILL	PV0821	7028	48°56'	10°28'	LANGENSEE	LAKE	NT5277	8324	47°39'	9°41'
LÄNGENMÜHLE	MILL	PU6299	7233	48°43'	11°12'	LANGENSEE	FRST	MV3533	6914	49°03'	8°07'
LÄNGENNEUFNACH	POPL	PU1947	7729	48°16'	10°36'	LANGENSEE	POPL	MT1188	8212	47°44'	7°49'
LÄNGENOHL	FARM	M82262	4813	51°06'	7°53'	LANGENSEE	MRSH	PT9795	8235	47°47'	11°38'
LÄNGENOHL	MT	M82162	4813	51°06'	7°52'	LANGENSEE SCHN.	ROAD	MA8749	5918	50°06'	8°49'
LÄNGENOHL	POPL	M80960	4912	51°05'	7°42'	LANGENSEE-SCHN.	ROAD	MA8848	5919	50°05'	8°50'
LÄNGENORDNACH	POPL	MU4012	8015	47°57'	8°12'	LANGENSEIFEN	POPL	M81246	5012	50°57'	7°45'
LÄNGENORDNACH	STRM	MU4009	8015	47°56'	8°12'	LANGENSEIFEN	POPL	MA2952	5814	50°07'	8°01'
LÄNGENORT	FRST	M89662	4819	51°07'	8°56'	LANGENSEIFENER WALD	FRST	MA2752	5813	50°07'	7°59'
LÄNGENPE TTEN-B.	STRM	PU7461	7634	48°23'	11°21'	LANGENSEIFENER WALD	FRST	MA2953	5814	50°07'	8°01'
LÄNGENPE TTENBACH	POPL	PU7461	7634	48°23'	11°21'	LANGENSELBOLD	POPL	NA0258	5820	50°10'	9°02'
LÄNGENPFUNZEN	POPL	TP8507	8138	47°53'	12°07'	LANGENSEDELBACH	POPL	PA4900	6332	49°38'	11°04'
LÄNGENPREISING	POPL	QU1968	7537	48°26'	11°58'	LANGENSEEFEN	POPL	L88561	4910	51°05'	7°22'
LÄNGENPROZELTEN	POPL	NA4745	5923	50°03'	9°40'	LANGENSEEFEN	FARM	L86683	4708	51°17'	7°05'
LÄNGENRADE	FARM	NF5122	1624	54°21'	9°47'	LANGENSOHL	POPL	MV0969	6612	49°22'	7°45'
LÄNGENRADE	POPL	NF8701	1828	54°09'	10°20'	LANGENSPACH	FARM	UP1904	8141	47°52'	12°35'
LÄNGENRADE	AN	NF8912	1728	54°15'	10°22'	LANGENSTADT	POPL	PAT545	5934	50°02'	11°26'
LÄNGENRADER MÜHLE	MILL	NF8702	1828	54°09'	10°20'	LANGENSTEGHAM	POPL	UP1251	7740	48°17'	12°28'
LÄNGENRAHDE	FRST	NE9826	2528	53°28'	10°29'	LANGENSTEIG	AN	MU6944	7717	48°15'	8°35'
LÄNGENRA IN	FRST	NU3333	6922	49°03'	9°27'	LANGENSTEIG	POPL	NU7706	8026	47°54'	10°02'
LÄNGENRA IN	AN	MT8987	8219	47°44'	8°51'	LANGENSTEIGBACH	STRM	MU6947	7717	48°16'	8°35'
LÄNGENRA IN	POPL	NT0590	8220	47°46'	9°04'	LANGENSTEIGE	ST	MU6955	7617	48°21'	8°35'
LÄNGENRA IN	AN	UR0620	6139	49°48'	12°18'	LANGENSTEIN	MT	PV7893	6434	49°34'	11°28'
LÄNGENRA IN	FARM	UO3715	7142	48°52'	12°47'	LANGENSTEIN	MT	PV9094	6435	49°34'	11°38'
LÄNGENRA IN	AN	NV3066	6622	49°21'	9°25'	LANGENSTEIN	HILL	LA2534	6005	49°56'	6°34'
LÄNGENRA IN	ISL	NT0980	8320	47°40'	9°07'	LANGENSTEIN	ROCK	LA9810	6211	49°44'	7°35'
LÄNGENRA IN-B.	MT	NA2817	6122	49°48'	9°23'	LANGENSTEIN	ROCK	PAT901	6334	49°38'	11°29'
LÄNGENRA IN-BR.	SPRG	PA7621	6134	49°49'	11°27'	LANGENSTEIN	POPL	MT9299	8119	47°51'	8°53'
LÄNGENRECH	AN	MV5496	6316	49°37'	8°22'	LANGENSTEIN	POPL	M89731	5119	50°50'	8°58'
LÄNGENREPEN	AN	ME7018	2517	53°25'	8°33'	LANGENSTEIN	FRST	MT4890	8215	47°46'	8°19'
LÄNGENREHM	POPL	NE5717	2625	53°24'	9°52'	LANGENSTEIN	ROCK	LA8925	6110	49°52'	7°28'
LÄNGENRE ICHEN	POPL	PU3279	7430	48°33'	10°47'	LANGENSTEINACH	POPL	NV8583	6527	49°30'	10°10'
LÄNGENRE ICHER MÜHLE	MILL	PU3479	7430	48°33'	10°49'	LANGENSTEINBACH	POPL	NV9533	6927	49°02'	10°18'
LÄNGENRE IHE	POPL	NE7596	1826	54°06'	10°09'	LANGENSTEINBACH	POPL	MV6318	7017	48°55'	8°30'
LÄNGENRE IHE	FARM	NE7696	1827	54°06'	10°10'	LANGENSTEINCHEN	MT	LV2489	6405	49°32'	6°34'
LÄNGENRE IHNE	FRST	MC7217	4317	51°36'	8°36'	LANGENSTEINER WEG	ROAD	MA4432	6015	49°56'	8°13'
LÄNGENRE IHNE	FRST	MC7216	4417	51°36'	8°36'	LANGENSTEINER-GEWANNE	ROAD	LV9471	6611	49°23'	7°32'
LÄNGENRE IS	AN	NU5671	7524	48°29'	9°46'	LANGENSTELLWEG	ROAD	MU2482	7413	48°35'	7°58'
LÄNGENRE IS	AN	NV3053	6722	49°14'	9°25'	LANGENSTOCK-B.	STRM	QA0040	6036	49°59'	11°47'
LÄNGENRE ITEL	FRST	MV8643	6818	49°08'	8°49'	LANGENSTRASSE	POPL	NE0256	2220	53°45'	9°02'
LÄNGENREUT	AN	QA0630	6137	49°53'	11°52'	LANGENSTRASSE	POPL	MC6212	4416	51°33'	8°27'
LÄNGENREUTER B.	HILL	UQ7803	7246	48°46'	13°20'	LANGENSTRASSER MOOR	MRSH	MD2076	2912	53°02'	7°49'
LÄNGENREUTH	POPL	PA8418	6235	49°47'	11°34'	LANGENSTREICH	AN	NA1180	5620	50°22'	9°09'
LÄNGENREUTH	FRST	TR9169	5738	50°14'	12°04'	LANGENSTREICH	AN	NV2789	6422	49°33'	9°22'
LÄNGENREÜTHER B.	STRM	UP7999	7246	48°44'	13°21'	LANGENSTREICH	AN	MT5382	8316	47°41'	8°22'
LÄNGENRIED	MRSH	MT9189	8219	47°45'	8°53'	LANGENSTREICH	AN	N80828	5120	50°48'	9°07'
LÄNGENRIED	AN	MU9000	8119	47°51'	8°52'	LANGENSTREICHEN	AN	MT8897	8119	47°50'	8°50'
LÄNGENRIED	POPL	NT7169	8425	47°34'	9°56'	LANGENSTRIEGEL	AN	PAT202	6334	49°39'	11°23'
LÄNGENRIED	AN	MT6475	8317	47°38'	8°31'	LANGENSTÜCK	FARM	L87759	4909	51°04'	7°15'
LÄNGENRIED	FARM	PT4191	8231	47°45'	10°53'	LANGENSTÜCK	POPL	M80588	4611	51°20'	7°38'
LÄNGENRIED	POPL	PV9141	6935	49°05'	11°37'	LANGENSTÜTTIG	FRST	N87201	5426	50°33'	10°01'
LÄNGENRIED	POPL	PV9142	6835	49°06'	11°37'	LANGENTAL	VAL	MU6644	7717	48°15'	8°32'
LÄNGENRIEDERHOF	FARM	MT8599	8118	47°51'	8°48'	LANGENTAL	VAL	LV6457	6708	49°15'	7°08'
LÄNGENRIEP	POPL	ME6225	2516	53°28'	8°26'	LANGENTAL	VAL	NU2472	7422	48°30'	9°19'
LÄNGENROT	AN	MU1265	7512	48°26'	7°49'	LANGENTAL	AN	MU3086	7314	48°37'	8°03'
LÄNGENROT	AN	NV1256	6721	49°15'	9°10'	LANGENTAL	VAL	NC9726	4328	51°41'	10°24'
LÄNGENROTH	FRST	M86628	5117	50°48'	8°33'	LANGENTAL	VAL	PC0320	4328	51°37'	10°29'
LÄNGENROTH	FARM	NA5887	5524	50°26'	9°49'	LANGENTAL	VAL	NU6579	7425	48°34'	9°53'
LÄNGENRÜCKEN	RDGE	NT9740	8627	47°18'	10°17'	LANGENTAL	AN	MU1343	7713	48°14'	7°50'
LÄNGENSALL	FARM	NF8217	1727	54°18'	10°16'	LANGENTAL	MOW	NV0872	6520	49°24'	9°07'
LÄNGENSALL	POPL	NV4554	6723	49°14'	9°37'	LANGENTAL	AN	MV9981	6519	49°29'	8°59'
LÄNGENSALLACH	POPL	PV5821	7032	48°55'	11°10'	LANGENTAL	POPL	MV8880	6519	49°28'	8°50'
LÄNGENSALLACH	POPL	PV5821	7033	48°55'	11°10'	LANGENTAL	VAL	MU5607	8016	47°55'	8°25'
LÄNGENSCHACHEN	FRST	LV9877	6511	49°26'	7°35'	LANGENTAL	AN	MV8967	6619	49°21'	8°51'
LÄNGENSCHIED	AN	L87705	5409	50°35'	7°16'	LANGENTAL	VAL	MV8966	6619	49°21'	8°51'
LÄNGENSCHIED	FRST	MV2786	6413	49°31'	7°59'	LANGENTAL	VAL	PT7477	8333	47°37'	11°19'
LÄNGENSCHIED	HILL	N80180	4720	51°16'	9°01'	LANGENTAL	VAL	MU7262	7517	48°25'	8°37'
LÄNGENSCHIED	POPL	MA2578	5613	50°21'	7°57'	LANGENTAL	VAL	MU0117	7912	48°00'	7°40'
LÄNGENSCHIED	FRST	MV0373	6512	49°24'	7°40'	LANGENTAL	AN	MU2030	7813	48°07'	7°56'
LÄNGENSCHIEDER B.	STRM	M80183	4711	51°17'	7°35'	LANGENTAL	VAL	MU2029	7813	48°07'	7°56'
LÄNGENSCHIEDER GEMEINDEWALD	FRST	MA2380	5613	50°22'	7°55'	LANGENTAL	VAL	MU6531	7817	48°08'	8°32'
LÄNGENSCHIEDERHOF WHS.	BLDG	MV2753	6714	49°13'	8°00'	LANGENTAL	VAL	MU6838	7817	48°12'	8°34'
LÄNGENSCHMERN	POPL	NU5936	7824	48°10'	9°47'	LANGENTAL	AN	MU0117	8012	48°00'	7°40'
LÄNGENSCHILTACH	POPL	MU4834	7815	48°09'	8°18'	LANGENTAL	VAL	NU5459	7624	48°23'	9°44'
LANGENSCHLAG	FRST	PV3993	6431	49°34'	10°55'	LANGENTAL	VAL	MV7031	6917	49°02'	8°35'

NAME	DESIGNATION	GRID REF.	SHEET NO.	LAT.	LONG.	NAME	DESIGNATION	GRID REF.	SHEET NO.	LAT.	LONG.
LANGENTAL	VAL	MV0568	6612	49°21'	7°41'	LANGENWIESEN	MDW	PA3833	6031	49°56'	10°55'
LANGENTAL	VAL	MV2370	6613	49°23'	7°56'	LANGENWIESEN-B.	STRM	PA3933	6031	49°56'	10°56'
LANGENTAL	VAL	MV2369	6613	49°22'	7°56'	LANGENWIESER WALD	FRST	LV5641	6808	49°06'	7°02'
LANGENTAL	VAL	MU0527	7912	48°05'	7°43'	LANGENWIESERHANG	SLP	MV0398	6311	49°38'	7°40'
LANGENTAL	VAL	NU6247	7325	48°38'	9°50'	LANGENWIESERHOF	FARM	NB3501	5423	50°34'	9°29'
LANGENTAL	VAL	NU0147	7720	48°17'	9°01'	LANGENWINDEN	FRST	NB6404	5425	50°35'	9°54'
LANGENTAL	POPL	LA9175	5610	50°19'	7°28'	LÄNGENWINKE	FRST	NU7381	7426	48°35'	9°59'
LANGENTAL	VAL	LV7756	6709	49°15'	7°19'	LÄNGENWINKEL	FRST	NU7381	7425	48°35'	9°59'
LANGENTAL	VAL	MV2254	6713	49°14'	7°56'	LANGENWINKEL	POPL	MU1256	7612	48°21'	7°49'
LANGENTAL	VAL	LV7954	6710	49°14'	7°20'	LANGENWISCH	POPL	MU0787	2918	53°02'	8°40'
LANGENTAL	FRST	NV0160	6720	49°18'	9°01'	LANGENWISCHDAMM	ROAD	ME5004	2715	53°17'	8°15'
LANGENTAL	VAL	MV8251	6718	49°13'	8°45'	LANGENWISCHFLETH	OTCH	ME7013	2617	53°22'	8°33'
LANGENTAL	VAL	MV2798	6313	49°38'	7°59'	LANGENZELL	POPL	MV8868	6619	49°22'	8°50'
LANGENTAL	FRST	NU6089	7324	48°39'	9°49'	LANGENZELL	BLDG	PA9651	5936	50°05'	11°44'
LANGENTAL	AN	NU6683	7325	48°36'	9°53'	LANGENZENN	POPL	PV3084	6530	49°30'	10°48'
LANGENTAL	VAL	MV0473	6512	49°24'	7°41'	LANGENZIEL	AN	MT5793	8216	47°47'	8°26'
LANGENTAL	VAL	MV1878	6513	49°27'	7°52'	LANGEOOG	POPL	ME0056	2210	53°45'	7°29'
LANGENTAL	VAL	MV1975	6513	49°25'	7°53'	LANGEOOG	ISL	ME0458	2211	53°46'	7°32'
LANGENTAL	VAL	MV2573	6513	49°24'	7°58'	LANGEPFANNE	MDW	MV6467	6617	49°21'	8°30'
LANGENTAL	VAL	MV3582	6514	49°29'	8°06'	LANGELACKEN	FRST	LA8356	5810	50°09'	7°22'
LANGENTAL	VAL	LV9741	6811	49°07'	7°35'	LÄNGER	FARM	LC8569	3909	52°04'	7°19'
LANGENTAL	VAL	MV0743	6812	49°08'	7°44'	LANGER	FARM	LB1385	4703	51°17'	6°19'
LANGENTAL	VAL	MV1940	6813	49°06'	7°53'	LANGER ACKER	AN	MU8259	7618	48°23'	8°46'
LANGENTAL	AN	NU4069	7523	48°28'	9°32'	LANGER ACKER GR.	OTCH	MA6629	6017	49°55'	8°32'
LANGENTAL BR.	SPRG	MV2581	6513	49°29'	7°58'	LANGER B.	HILL	MU2463	3013	52°55'	7°52'
LANGENTAL-A.	PAST	PT8883	8335	47°40'	11°30'	LANGER B.	SLP	PV9488	6436	49°31'	11°41'
LANGENTAL-GR.	GRGE	NA1615	6221	49°47'	9°13'	LANGER B.	HILL	NE3590	1923	54°03'	9°32'
LANGENTAL-K.	MT	PT8882	8335	47°40'	11°30'	LANGER B.	STRM	UQ2570	6641	49°21'	12°35'
LANGENTAL-K.	MT	MV2659	6713	49°17'	7°59'	LANGER B.	HILL	MA9317	6119	49°48'	8°54'
LANGENTALER	VAL	MU8310	8018	47°57'	8°46'	LANGER B.	MT	NC0435	4220	51°46'	9°04'
LANGENTALER	AN	NV1342	6821	49°08'	9°11'	LANGER B.	RDGE	NC2331	4222	51°44'	9°20'
LANGENTALER HALDE	SLP	LV9741	6811	49°07'	7°35'	LANGER B.	RDGE	MU80870	4812	51°10'	7°41'
LANGENTALER HALS	SQ	MV0643	6812	49°08'	7°43'	LANGER B.	HILL	ND2765	3022	52°56'	9°24'
LANGENTALER-K.	HILL	MV0473	6512	49°24'	7°41'	LANGER B.	HILL	PC3793	3732	52°16'	11°01'
LANGENTALERWIESE	MDW	MT6476	8317	47°38'	8°31'	LANGER B.	RDGE	NC8574	3827	52°07'	10°14'
LANGENTALHÖHE	ROGE	NA1715	6221	49°47'	9°14'	LANGER B.	MT	MB6096	4516	51°25'	8°26'
LANGENTALS-KPF.	HILL	NC3338	4222	51°47'	9°29'	LANGER B.	STRM	MB5596	4516	51°25'	8°21'
LANGENTALWALD	FRST	MU7073	7417	48°31'	8°35'	LANGER B.	MT	NB7024	5225	50°46'	9°59'
LANGENTALWIESEN	MDW	MU7173	7417	48°31'	8°37'	LANGER B.	HILL	LA6069	5708	50°15'	7°02'
LANGENTE ICH	VAL	NU1063	7520	48°25'	9°08'	LANGER B.	HILL	PA2182	5630	50°23'	10°42'
LANGENTHAL	FARM	PU0001	8128	47°51'	10°20'	LANGER B.	MT	NA4475	5623	50°19'	9°37'
LANGENTHAL	POPL	LA9721	6111	49°50'	7°34'	LANGER B.	MT	NA4175	5623	50°19'	9°35'
LANGENTHAL	AN	LA1449	5904	50°04'	6°24'	LANGER B.	MT	NB5769	4824	51°10'	9°49'
LANGENTHAL	ROGE	LA3449	5906	50°04'	6°41'	LANGER B.	RDGE	MB0156	4911	51°03'	7°35'
LANGENTHAL	POPL	PV8070	6634	49°21'	11°29'	LANGER B.	HILL	LB5187	4607	51°19'	6°52'
LANGENTHAL	POPL	NC2517	4322	51°36'	9°22'	LANGER B.	HILL	NT8785	8227	47°43'	10°10'
LANGENTHAL-A.	BLDG	PT5172	8432	47°35'	11°01'	LANGER B.	SLP	MA4461	5715	50°12'	8°13'
LANGENTHALERB.	RDGE	LA9722	6111	49°50'	7°34'	LANGER B.	OTCH	LA1774	5704	50°17'	6°26'
LANGENTHEILEN	POPL	TR8538	6038	49°57'	12°00'	LANGER B.	RDGE	NA3071	5722	50°17'	9°25'
LANGENTHONHAUSEN	POPL	PV9440	6935	49°05'	11°40'	LANGER B.	MT	LA0178	5603	50°19'	6°12'
LANGENTHONHAUSEN	POPL	PV9440	6936	49°05'	11°40'	LANGER B.	MT	LA8680	5610	50°22'	7°24'
LANGENTOBEL	VAL	NT8784	8226	47°42'	10°10'	LANGER B.	HILL	PD7070	3035	52°57'	11°32'
LANGENTOBEL	GRGE	NT8059	8526	47°29'	10°04'	LANGER B.	RDGE	NC2118	4321	51°37'	9°18'
LANGENTRAT	POPL	LB5190	4607	51°20'	6°52'	LANGER B.	HILL	PA1566	5729	50°14'	10°37'
LANGENTROG	POPL	NT4485	8223	47°43'	9°35'	LANGER B.	MT	LA9064	5710	50°13'	7°28'
LANGENUNGER FELO	AN	MV3501	7214	48°45'	8°07'	LANGER B.	RDGE	NB7224	5226	50°46'	10°01'
LANGENVILS	POPL	TP8770	7538	48°27'	12°07'	LANGER B.	HILL	MA3049	5914	50°05'	8°01'
LANGENWAG	POPL	NU3962	7523	48°25'	9°32'	LANGER B.	HILL	LC7142	4108	51°49'	7°08'
LANGENWALD	FRST	MU7405	8017	47°54'	8°39'	LANGER B.	MT	MB6591	4617	51°22'	8°30'
LANGENWALD	FRST	MU6297	7216	48°43'	8°29'	LANGER B.	HILL	MD5175	2915	53°01'	8°16'
LANGENWALD	FRST	NV7580	6526	49°28'	10°02'	LANGER B.	HILL	ME2720	2513	53°25'	7°54'
LANGENWALD	FARM	PT3082	8330	47°41'	10°44'	LANGER B.	HILL	MD2389	2813	53°09'	7°51'
LANGENWALD	FRST	MU4031	7815	48°08'	8°11'	LANGER BACH	AN	NU8685	7327	48°37'	10°10'
LANGENWALD	FRST	NU1289	7321	48°39'	9°10'	LANGER BAIN	FRST	NB9266	4827	51°08'	10°19'
LANGENWALD	POPL	MU5467	7516	48°27'	8°23'	LANGER BAUER	FARM	NU4662	7523	48°25'	9°37'
LANGENWALD	FRST	MU5467	7516	48°27'	8°23'	LANGER BERG	FRST	NV8535	6926	49°04'	10°10'
LANGENWALD	FRST	NV0056	6720	49°15'	9°00'	LANGER BERG	MT	PV9552	6836	49°11'	11°41'
LANGENWALDEBENE	MRSH	MU6297	7216	48°43'	8°29'	LANGER BERG	HILL	PA6827	6134	49°52'	11°20'
LANGENWALDEBENE	FRST	MU6397	7217	48°43'	8°30'	LANGER BERG	RDGE	PU3705	8131	47°53'	10°50'
LANGENWALDER-W.	LAKE	PT3082	8330	47°41'	10°44'	LANGER BERG	RDGE	NU7704	8126	47°53'	10°02'
LANGENWÄLDLE	FRST	MU6132	7816	48°08'	8°29'	LANGER BERG	FRST	MV7263	6617	49°19'	8°37'
LANGENWALDSEE	FRST	MU5466	7516	48°27'	8°23'	LANGER BERG	HILL	PV0670	6628	49°22'	10°28'
LANGENWAND	FRST	TR9829	6139	49°53'	12°11'	LANGER BERG	RDGE	PV9420	7035	48°54'	11°39'
LANGENWANG	POPL	NT9654	8527	47°26'	10°16'	LANGER BERG	HILL	PA0836	6029	49°58'	10°31'
LANGENWARDER	ISL	NF9902	1829	54°09'	10°31'	LANGER BERG	MT	PA7105	6334	49°40'	11°22'
LANGENWEG	ST	MU8476	7418	48°32'	8°47'	LANGER BERG	HILL	PA7814	6234	49°45'	11°28'
LANGENWEG	FRST	NA1462	5721	50°13'	9°12'	LANGER BERG	MT	PA8115	6235	49°46'	11°31'
LANGENWEG	ROAD	MU2006	8012	47°54'	7°41'	LANGER BERG	HILL	NA6970	5725	50°17'	9°58'
LANGENWEIER	STRM	KV9294	6402	49°34'	6°07'	LANGER BERG	HILL	TR9058	5838	50°08'	12°04'
LANGENWIES	POPL	QV1671	6637	49°21'	11°59'	LANGER BERG	AN	NU9485	7327	48°37'	10°17'
LANGENWIES-GR.	OTCH	TQ8271	6638	49°21'	12°00'	LANGER BERG	AN	MA3844	5914	50°03'	8°08'
LANGENWIESBACH	AN	MV7741	6818	49°07'	8°41'	LANGER BERG	FRST	MU6982	7417	48°35'	8°35'
LANGENWIESEN	FARM	PU7781	7434	48°33'	11°24'	LANGER BERG	SLP	MU6782	7417	48°35'	8°33'
LANGENWIESEN	AN	NV0862	6620	49°19'	9°07'	LANGER BERG	SLP	NA2559	5822	50°11'	9°21'

NAME	DESIGNATION	GRID REF.	SHEET NO.	LAT.	LONG.	NAME	DESIGNATION	GRID REF.	SHEET NO.	LAT.	LONG.
LANGER BERG	AN	PA4951	5932	50°05'	11°05'	LANGER GRUND	VAL	PA1865	5729	50°13'	10°39'
LANGER BERG	MT	PA6662	5833	50°11'	11°20'	LANGER GRUND	VAL	PA1863	5729	50°12'	10°39'
LANGER BERG	FRST	MU5860	7616	48°23'	8°26'	LANGER GRUND	VAL	NA4252	5823	50°07'	9°35'
LANGER BERG	AN	MU6250	7616	48°18'	8°29'	LANGER GRUND	VAL	NA3846	5923	50°04'	9°32'
LANGER BERG	MT	NV9392	6427	49°34'	10°17'	LANGER GRUND	AN	NV0445	6820	49°09'	9°03'
LANGER BERG	AN	NV5742	6816	49°08'	8°25'	LANGER GRUND	VAL	NC1762	3921	52°00'	9°15'
LANGER BERG	HILL	HD2376	2913	53°02'	7°51'	LANGER GRUND	VAL	NB6193	4625	51°23'	9°53'
LANGER BRINK	RDGE	MC4174	3814	52°07'	8°08'	LANGER GRUND	VAL	NB8492	4627	51°22'	10°13'
LANGER BRUNNEN	WELL	NV9426	7027	48°59'	10°17'	LANGER GRUND	VAL	NB8785	4627	51°19'	10°15'
LANGER BUCKEL	FRST	NV0190	6420	49°34'	9°01'	LANGER GRUND	VAL	NA3256	5822	50°09'	9°27'
LANGER BÜHL	SLP	PV8090	6434	49°32'	11°29'	LANGER GRUND	VAL	NA7345	5926	50°03'	10°01'
LANGER BÜHL	FRST	NU5098	7224	48°44'	9°41'	LANGER GRUND	VAL	NA6348	5925	50°05'	9°53'
LANGER BÜHL	HILL	PA9000	6335	49°37'	11°38'	LANGER GRUND	VAL	MC8708	4418	51°31'	8°49'
LANGER BÜHL	HILL	QA0883	5637	50°22'	11°56'	LANGER GRUND	VAL	MC8910	4419	51°32'	8°50'
LANGER BUSCH	AN	NV5666	6624	49°21'	9°46'	LANGER GRUND	VAL	NV5690	6424	49°34'	9°46'
LANGER BUSCH	FRST	NC8894	3727	52°17'	10°17'	LANGER GRUND	VAL	NV2758	6722	49°16'	9°22'
LANGER DAMM	QAM	URO727	6139	49°52'	12°19'	LANGER GRUND	FRST	NU3171	7522	48°29'	9°25'
LANGER DAMM	FRST	TR9110	6238	49°42'	12°06'	LANGER GRUNDSCHLAG	FRST	NA3202	6322	49°40'	9°26'
LANGER DAMM	ROAD	MO5543	3216	52°44'	8°20'	LANGER HAG	AN	HU8472	7418	48°30'	8°47'
LANGER DICKSWEG	ROAD	LB6216	5308	50°41'	7°03'	LANGER HAHN	AN	NV6707	7125	48°49'	9°55'
LANGER DURCHSCHNITT	TRL	MU1320	7913	48°02'	7°50'	LANGER HAHN	FRST	MB2429	5113	50°48'	7°55'
LANGER DYK	ROAD	LB2993	4605	51°22'	6°32'	LANGER HALS	AN	MY9820	7019	48°56'	8°58'
LANGER ESTERICH	FRST	NV5933	6924	49°03'	9°49'	LANGER HAU	FRST	NU5175	7424	48°32'	9°41'
LANGER FÄHRDAMM	ROAD	NE4239	2423	53°36'	9°38'	LANGER HAU	AN	NU1074	7420	48°31'	9°08'
LANGER FILZ	MRSH	PT5184	8332	47°41'	11°01'	LANGER HAU	FRST	MU6784	7317	48°36'	8°33'
LANGER FILZ	MRSH	UQ9122	7047	48°56'	13°31'	LANGER HAU	FRST	UR1432	6040	49°55'	12°25'
LANGER FILZ	MRSH	PT4190	8231	47°45'	10°53'	LANGER HAU	AN	NU0696	7220	48°43'	9°05'
LANGER FILZ	MRSH	PT3987	8231	47°43'	10°51'	LANGER HAU	FRST	NU0169	7520	48°28'	9°01'
LANGER FIRST	FRST	MU9361	7514	48°24'	8°55'	LANGER HÜLL-GR.	DTCH	NA5126	6124	49°53'	9°43'
LANGER FORCHEN-WALD	FRST	NV2242	6821	49°08'	9°18'	LANGER HURST	AN	NU4900	8123	47°51'	9°39'
LANGER FROHNGR.	VAL	NB7766	4826	51°08'	10°06'	LANGER JAN	AN	ME2455	2213	53°44'	7°51'
LANGER FÜRST	RDGE	NV9662	6627	49°18'	10°19'	LANGER KAMP	AN	NE6541	2325	53°37'	9°59'
LANGER FÜRST	HILL	NV9762	6628	49°18'	10°20'	LANGER KIRSCHBAUM	FRST	MY8278	6518	49°27'	8°45'
LANGER FURTWEG	ROAD	NB7478	4726	51°15'	10°04'	LANGER KÖGEL	MT	PT6177	8332	47°38'	11°08'
LANGER GEHRN	FRST	NV4917	7024	48°54'	9°40'	LANGER KOPF	MT	L84400	5406	50°32'	6°48'
LANGER GHAU	FRST	MU7915	8026	47°59'	10°04'	LANGER KOPF	MT	NC5777	3825	52°08'	9°50'
LANGER GHAU	FRST	NU7520	7926	48°02'	10°01'	LANGER KORNWEG	ROAD	MA6544	5917	50°03'	8°31'
LANGER GR.	STRM	UQ0555	6739	49°13'	12°19'	LANGER LAH-8	HILL	PC1771	3930	52°05'	10°43'
LANGER GR.	STRM	TQ8728	7038	48°58'	12°05'	LANGER LAUCH	AN	NU5790	7324	48°40'	9°46'
LANGER GR.	DTCH	MA8920	6119	49°50'	8°51'	LANGER LOCH	FRST	MA8037	6018	49°59'	8°43'
LANGER GR.	GRGE	NB1758	4921	51°04'	9°14'	LANGER MANTEL	FRST	NU7868	7526	48°28'	10°03'
LANGER GR.	DTCH	NB9140	5027	50°54'	10°17'	LANGER MARKSTEIN	SO	NA4852	5824	50°07'	9°40'
LANGER GR.	STRM	PA3276	5631	50°19'	10°51'	LANGER MOORDAMM	ROAD	NE3730	2423	53°31'	9°34'
LANGER GRABEN	AN	NV3763	6623	49°19'	9°31'	LANGER MÜHLB.	STRM	UP4098	7243	48°43'	12°49'
LANGER GRABEN	GRGE	NB7041	5026	50°55'	10°00'	LANGER MÜHLBACH	STRM	UP4098	7242	48°43'	12°49'
LANGER GRABEN	MDW	NU6754	7625	48°20'	9°54'	LANGER RAIN	FRST	NT0387	8220	47°44'	9°02'
LANGER GRABEN	DTCH	NU2807	8022	47°55'	9°22'	LANGER RAIN	RDGE	NA3431	6022	49°56'	9°28'
LANGER GRD.	MDW	NA3919	6123	49°49'	9°32'	LANGER RAIN	FRST	UQ3314	7142	48°51'	12°43'
LANGER GRD.	VAL	NA2528	6022	49°54'	9°21'	LANGER RAIN	AN	NA1594	5421	50°30'	9°13'
LANGER GRD.	VAL	NA2616	6222	49°48'	9°22'	LANGER RAIN	AN	NV1143	6820	49°08'	9°09'
LANGER GRD.	VAL	NA2029	6021	49°55'	9°17'	LANGER RAINGR.	DTCH	UQ3314	7142	48°51'	12°43'
LANGER GRUND	VAL	MB8050	4918	51°00'	8°43'	LANGER RASEN	AN	PA3065	5730	50°13'	10°49'
LANGER GRUND	VAL	NC5427	4324	51°41'	9°47'	LANGER RICHTWEG	ROAD	MY6548	6817	49°11'	8°31'
LANGER GRUND	VAL	NB1797	4521	51°25'	9°14'	LANGER RIEGEL	FRST	NV3857	6723	49°16'	9°31'
LANGER GRUND	VAL	MB8243	5018	50°56'	8°44'	LANGER RÜCK	FRST	NB7637	5126	50°53'	10°05'
LANGER GRUND	VAL	MB8639	5018	50°54'	8°48'	LANGER RÜCKEN	AN	MY1128	6017	49°54'	8°36'
LANGER GRUND	VAL	NV5474	6524	49°25'	9°44'	LANGER RÜCKEN	HILL	LV1288	6404	49°31'	6°24'
LANGER GRUND	FRST	NV5140	6824	49°07'	9°42'	LANGER RÜCKEN	RDGE	NU0580	7420	48°34'	9°04'
LANGER GRUND	VAL	MA5187	5515	50°26'	8°19'	LANGER RÜCKEN	RDGE	MB5973	4716	51°12'	8°25'
LANGER GRUND	FRST	MT0698	8112	47°50'	7°44'	LANGER SCHEIDBERG	MTS	MY3276	6514	49°26'	8°04'
LANGER GRUND	VAL	NV0087	6420	49°32'	9°00'	LANGER SCHLAG	FRST	QA1027	6137	49°51'	11°55'
LANGER GRUND	MDW	NA3406	6222	49°42'	9°28'	LANGER SCHLAG	FRST	PA6800	6334	49°38'	11°20'
LANGER GRUND	VAL	NC4957	4024	51°58'	9°43'	LANGER SCHLAG	FRST	MY6765	6617	49°20'	8°33'
LANGER GRUND	MDW	NA3302	6322	49°40'	9°28'	LANGER SCHLAG	FRST	PV3677	6531	49°26'	10°53'
LANGER GRUND	VAL	NB7067	4826	51°09'	10°00'	LANGER SCHLAG	FRST	NV3041	6822	49°07'	9°25'
LANGER GRUND	VAL	NB8568	4827	51°09'	10°13'	LANGER SCHLAG	FRST	PUB028	7934	48°05'	11°25'
LANGER GRUND	VAL	NB1370	4821	51°11'	9°11'	LANGER SCHLAG	FRST	NA5854	5824	50°08'	9°49'
LANGER GRUND	VAL	NC4338	4223	51°47'	9°37'	LANGER SCHLAG	FRST	TR9853	5939	50°06'	12°10'
LANGER GRUND	VAL	PA2475	5630	50°19'	10°44'	LANGER SEE	STRM	PE0512	2629	53°21'	10°35'
LANGER GRUND	VAL	PA4182	5631	50°22'	10°59'	LANGER SEE	LAKE	NA0045	5920	50°03'	9°00'
LANGER GRUND	VAL	PA3270	5731	50°16'	10°51'	LANGER SEIF.	FRST	NB0005	5420	50°36'	9°00'
LANGER GRUND	VAL	MB8525	5218	50°47'	8°47'	LANGER SEIFEN	FRST	NB1013	5320	50°40'	9°08'
LANGER GRUND	VAL	NC5964	3925	52°01'	9°52'	LANGER STEIG	ROAD	NT8591	8226	47°46'	10°08'
LANGER GRUND	VAL	NB7785	4626	51°19'	10°06'	LANGER STEIG	TRL	UQ7442	6845	49°07'	13°16'
LANGER GRUND	VAL	NB5642	5024	50°56'	9°48'	LANGER STEIN	MONU	MT4081	8315	47°41'	8°12'
LANGER GRUND	VAL	MB9261	4819	51°06'	8°53'	LANGER STEIN	MONU	MU9936	7819	48°11'	8°59'
LANGER GRUND	VAL	MB8664	4818	51°08'	8°48'	LANGER STEIN	FRST	LA5623	6107	49°50'	7°00'
LANGER GRUND	GRGE	NB8583	4727	51°17'	10°13'	LANGER STEIN	HILL	PA6915	6234	49°46'	11°21'
LANGER GRUND	VAL	NC2617	4322	51°36'	9°23'	LANGER STEIN	HILL	MA2850	5813	50°06'	7°59'
LANGER GRUND	VAL	NC8424	4327	51°40'	10°13'	LANGER STEIN	HILL	MA2850	5814	50°06'	7°59'
LANGER GRUND	VAL	NB7735	5126	50°52'	10°05'	LANGER STEIN	AN	MA3701	6314	49°39'	8°08'
LANGER GRUND	VAL	NB8942	5027	50°55'	10°16'	LANGER STEIN	FRST	NA6075	5625	50°19'	9°50'
LANGER GRUND	VAL	PC2226	4330	51°40'	10°46'	LANGER STEIN	SQ	LA2372	5705	50°16'	6°31'
LANGER GRUND	VAL	NA9766	5728	50°14'	10°22'	LANGER STEIN-8	HILL	NB5572	4824	51°12'	9°47'

NAME	DESIGNATION	GRID REF.	SHEET NO.	LAT.	LONG.	NAME	DESIGNATION	GRID REF.	SHEET NO.	LAT.	LONG.
LANGER STEIN-B.	MT	N85672	4724	51°12'	9°48'	LANGER-B.	HILL	N80002	5420	50°34'	9°00'
LANGER STEINKAUT SCHN.	ROAD	MA7835	6018	49°58'	8°41'	LANGER-B.	MT	N88358	4927	51°04'	10°11'
LANGER STOCK	HILL	NU2337	7821	48°11'	9°19'	LANGER-B.	MT	NC7967	3926	52°03'	10°09'
LANGER STRICH	FRST	MV9988	6419	49°33'	8°59'	LANGER-B.	RDGE	LA8150	5910	50°05'	7°20'
LANGER STRICH	FRST	PV3782	6531	49°28'	10°53'	LANGER-B.	HILL	MD1132	3312	52°38'	7°41'
LANGER STRICH	FRST	LA5483	5607	50°23'	6°57'	LANGER-B.	MT	MB6491	4616	51°22'	8°29'
LANGER STRICH	MDW	PT5091	8232	47°45'	11°00'	LANGER-B.	HILL	ME8908	2619	53°19'	8°50'
LANGER STRICH	FRST	PA3646	5931	50°03'	10°54'	LANGER-B.	HILL	ND6998	2726	53°14'	10°02'
LANGER STRIEGEL	RDGE	QV0257	6736	49°14'	11°47'	LANGER-B.	SLP	MA0713	6212	49°46'	7°43'
LANGER SUMPF	MDW	NV4337	6923	49°05'	9°35'	LANGER-B.	CNAL	MD8221	3418	52°32'	8°44'
LANGER SUMPF	FRST	NV2625	7022	48°59'	9°22'	LANGER-B.	GRGE	L84624	5206	50°45'	6°49'
LANGER T.	POND	PC1985	3730	52°12'	10°44'	LANGER-B.	VAL	PA7516	6234	49°46'	11°26'
LANGER T.	LAKE	TR9860	5839	50°09'	12°10'	LANGER-B.	VAL	NA0843	5920	50°02'	9°07'
LANGER T.	POND	NC9341	4128	51°49'	10°21'	LANGER-B.	RDGE	MV1661	6613	49°18'	7°50'
LANGER TANNENWALD	FRST	N83020	5222	50°44'	9°25'	LANGER-T.	POND	URO324	6139	49°50'	12°16'
LANGER TEICH	MDW	PC3194	3731	52°17'	10°55'	LANGER-T.	POND	PA8534	6035	49°56'	11°35'
LANGER TRAT-GR.	DTCH	TR9207	6338	49°41'	12°07'	LANGER-W.	LAKE	PA3204	6331	49°40'	10°50'
LANGER W.	POND	U00157	6739	49°14'	12°16'	LANGER-W.	LAKE	PU6910	8033	47°55'	11°16'
LANGER WALD	FRST	NV4969	6624	49°22'	9°40'	LANGER-W.	POPL	ME0317	2611	53°24'	7°32'
LANGER WALD	FRST	MV7629	6918	49°01'	8°40'	LANGERACK	POPL	ME0417	2511	53°24'	7°34'
LANGER WALD	FRST	NU0639	7720	48°12'	9°05'	LANGERACK	FRST	N81503	5421	50°35'	9°13'
LANGER WALD	FRST	N80286	4620	51°19'	9°02'	LANGERACK	FARM	PT9284	8335	47°41'	11°34'
LANGER WALD	FRST	MA1172	5712	50°18'	7°45'	LANGERACK	HILL	PV9871	6636	49°22'	11°44'
LANGER WALD	FRST	MU8553	7618	48°20'	8°48'	LANGERBAUER	HILL	PV9570	6636	49°21'	11°41'
LANGER WASEN	AN	MU9148	7719	48°17'	8°53'	LANGERBERG	MT	NA1912	6221	49°46'	9°16'
LANGER WASEN	MDW	NU4596	7223	48°43'	9°37'	LANGERBERG	FRST	ND5957	3125	52°52'	9°53'
LANGER WASEN	FRST	NU5097	7224	48°43'	9°41'	LANGERBERG	HILL	PU6432	7833	48°07'	11°12'
LANGER WASEN	AN	PV0174	6528	49°25'	10°23'	LANGERBERG	FRST	MA7577	5617	50°21'	8°39'
LANGER WASEN	VAL	MT5884	8216	47°42'	8°26'	LANGERBERG	AN	MU3101	8114	47°51'	8°05'
LANGER WASEN	AN	NU0346	7720	48°16'	9°02'	LANGERBERG	AN	NT1181	8320	47°41'	9°09'
LANGER WASEN	AN	MU5579	7416	48°34'	8°23'	LANGERBODEN	AN	NA2402	6322	49°40'	9°20'
LANGER WEG	ROAD	NV6807	7125	48°49'	9°56'	LANGERBODEN	AN	LE9031	2410	53°31'	7°20'
LANGER WEG	ROAD	TD9029	7038	48°59'	12°08'	LANGERBODEN	POPL	NE2575	2022	53°55'	9°23'
LANGER WEG	ROAD	NC5057	4024	51°58'	9°44'	LANGERBODEN	POPL	NE7855	2227	53°44'	10°11'
LANGER WEG	ROAD	NC4855	4024	51°57'	9°42'	LANGERBODEN	POPL	PF2620	1631	54°19'	10°56'
LANGER WEG	ROAD	LE7637	2408	53°34'	7°08'	LANGERBODEN	POPL	NF6518	1626	54°18'	10°00'
LANGER WEG	AN	MV8502	7218	48°46'	8°48'	LANGERBODEN	POPL	MD7409	3517	52°26'	8°37'
LANGER WEG	ROAD	NU6728	7825	48°06'	9°54'	LANGERBODEN	AN	NU6571	7525	48°29'	9°53'
LANGER WEG	ROAD	MU7487	7317	48°38'	8°39'	LANGERBODEN	POPL	LV7781	4709	51°16'	7°14'
LANGER WEG	TRL	NU0049	7620	48°18'	9°00'	LANGERBODEN	FRST	NV2141	6821	49°07'	9°17'
LANGER WEG	ROAD	NE4929	2424	53°30'	9°44'	LANGERBODEN	AN	MT5584	8216	47°42'	8°24'
LANGER WEG	AN	MU7481	7417	48°35'	8°39'	LANGERBODEN	AN	NT1898	8121	47°50'	9°14'
LANGER WEG	ROAD	N83085	4622	51°19'	9°26'	LANGERBODEN	FRST	MT4477	8315	47°39'	8°15'
LANGER WEG	ROAD	MA6745	5917	50°03'	8°32'	LANGERBODEN	AN	MT8082	8318	47°41'	8°44'
LANGER WEG	ROAD	NC3739	4123	51°48'	9°32'	LANGERBODEN	FRST	N84349	5023	50°59'	9°37'
LANGER WEIHER	POND	PV3284	6530	49°30'	10°49'	LANGERBODEN	VAL	N88925	5227	50°46'	10°16'
LANGER WEIHER	MDW	NU5330	7824	48°07'	9°43'	LANGERBODEN	FRST	N81620	5221	50°44'	9°14'
LANGER WENDER	MRSH	ND1222	3421	52°33'	9°11'	LANGERBODEN	AN	MV9046	6819	49°10'	8°52'
LANGER WIES-GO.	VAL	NA5957	5825	50°10'	9°50'	LANGERBODEN	AN	NV0353	6720	49°14'	9°02'
LANGER WIESEN-B.	HILL	NC7800	4526	51°27'	10°07'	LANGERBODEN	AN	MU1162	7512	48°24'	7°48'
LANGER WIESENGRUND	VAL	NA4273	5623	50°18'	9°35'	LANGERBODEN	FARM	L81487	4604	51°18'	6°20'
LANGER WINKEL	VAL	PU3422	7930	48°02'	10°48'	LANGERBODEN	HILL	MC5190	3715	52°15'	8°17'
LANGER WINKEL	AN	MV5677	6516	49°27'	8°23'	LANGERBODEN	HILL	UP1075	7440	48°30'	12°26'
LANGER ZINKEN	FRST	MU4375	7415	48°31'	8°14'	LANGERBODEN	HILL	UP1075	7540	48°30'	12°26'
LANGER ZUG	POND	NE6637	2426	53°35'	10°00'	LANGERMÜHLE	POPL	MC0022	4311	51°38'	7°34'
LANGER ZUG	MOW	NV1845	6821	49°09'	9°15'	LANGERN	POPL	NO0013	3520	52°28'	9°00'
LANGER-B.	STRM	M88356	4918	51°03'	8°46'	LANGERN	AN	M89815	5319	50°41'	8°58'
LANGER-B.	HILL	PC1998	3630	52°19'	10°45'	LANGERN	MT	M86446	5016	50°58'	8°29'
LANGER-B.	HILL	MD4224	3414	52°34'	8°08'	LANGERN	VAL	NA4284	5523	50°24'	9°35'
LANGER-B.	HILL	MD7824	3418	52°34'	8°41'	LANGERN	POPL	PU3034	7830	48°09'	10°45'
LANGER-B.	HILL	PD0230	3329	52°37'	10°31'	LANGERN	ROAD	PU3335	7830	48°09'	10°47'
LANGER-B.	SLP	MA2033	6013	49°57'	7°53'	LANGERN	MT	LB9552	4911	51°01'	7°30'
LANGER-B.	HILL	MD2021	3412	52°32'	7°49'	LANGERSCHLAG	FRST	L81205	5404	50°34'	6°20'
LANGER-B.	HILL	MD1418	3412	52°30'	7°44'	LANGERSCHLAG	FARM	LB2011	5304	50°37'	6°28'
LANGER-B.	HILL	NU0901	8120	47°52'	9°07'	LANGERSCHLAG	MT	LB1911	5304	50°37'	6°26'
LANGER-B.	RDGE	MA0186	5511	50°25'	7°37'	LANGERSCHLAG	FRST	TR8809	6238	49°42'	12°04'
LANGER-B.	HILL	PD1978	2930	53°02'	10°47'	LANGERSCHLAG	FRST	URO317	6239	49°46'	12°16'
LANGER-B.	HILL	MC9853	4019	51°56'	8°58'	LANGERSCHLAG	FRST	URO714	6239	49°45'	12°19'
LANGER-B.	HILL	PE1102	2730	53°15'	10°40'	LANGERSCHLAG-B.	STRM	URO714	6239	49°45'	12°19'
LANGER-B.	HILL	PA7407	6334	49°41'	11°25'	LANGERSCHLAG	AN	KA8829	6102	49°52'	6°03'
LANGER-B.	RDGE	NC2232	4221	51°44'	9°19'	LANGERSCHLAG	DTCH	LA1594	5504	50°28'	6°23'
LANGER-B.	RDGE	MC3379	3814	52°09'	8°01'	LANGERSCHLAG	SLP	TN9090	8239	47°44'	12°12'
LANGER-B.	HILL	NC7575	3826	52°07'	10°06'	LANGERSCHLAG	FARM	UP3614	8042	47°57'	12°48'
LANGER-B.	MT	LC3301	4514	51°26'	6°36'	LANGERSCHLAG	FARM	LB6092	4608	51°22'	6°59'
LANGER-B.	HILL	N86454	4925	51°02'	9°55'	LANGERSCHLAG	DTCH	PU6024	8132	47°52'	11°05'
LANGER-B.	HILL	M89267	4819	51°09'	8°53'	LANGERSCHLAG	FRST	MV5668	6616	49°22'	8°23'
LANGER-B.	HT	M89165	4819	51°08'	8°52'	LANGERSCHLAG	MONU	NV8106	7126	48°48'	10°06'
LANGER-B.	HILL	N86676	4725	51°14'	9°57'	LANGERSCHLAG	AN	QV0472	6636	49°22'	11°49'
LANGER-B.	MT	N83264	4822	51°08'	9°28'	LANGERSCHLAG	POPL	MU3685	7314	48°37'	8°08'
LANGER-B.	HILL	TR9563	5898	50°11'	12°08'	LANGERSCHLAG	FRST	KA9916	6203	49°46'	6°13'
LANGER-B.	HILL	PD0572	3029	52°59'	10°34'	LANGERSCHLAG	FRST	MU4596	7215	48°43'	8°15'
LANGER-B.	HILL	MD5160	3115	52°53'	8°16'	LANGERSCHLAG	FRST	NV8007	7126	48°49'	10°05'
LANGER-B.	MT	PC1519	4330	51°37'	10°40'	LANGERSCHLAG	AN	NA2909	6222	49°44'	9°24'
LANGER-B.	HILL	NC7821	4326	51°38'	10°08'	LANGERSCHLAG	FRST	NT1382	8321	47°41'	9°10'

NAME	DESIGNATION	GRID REF.	SHEET NO.	LAT.	LONG.	NAME	DESIGNATION	GRID REF.	SHEET NO.	LAT.	LONG.
LANGERT	FRST	NT1282	8320	47°41'	9°10'	LANGES LANO	AN	MV9118	7019	48°55'	8°53'
LANGERT	AN	LA6823	6109	49°51'	7°10'	LANGES LAUH	FRST	NU4858	7623	48°22'	9°39'
LANGERT	HILL	LA0495	5503	50°28'	6°14'	LANGES LINK	FRST	NC5864	3925	52°01'	9°51'
LANGERT	VAL	NV5025	7024	48°59'	9°41'	LANGES LOCH	VAL	PV9755	6736	49°13'	11°43'
LANGERT	AN	KV8489	6402	49°31'	6°01'	LANGES LOCH	AN	NC7930	4226	51°43'	10°08'
LANGERT	FRST	LA9304	6311	49°41'	7°31'	LANGES LOCH	FRST	MV4051	6715	49°12'	8°11'
LANGERT	FARM	MC5761	4016	52°00'	8°22'	LANGES LOCH	AN	MV4050	6715	49°12'	8°11'
LANGERT-8	MT	KA9876	5602	50°18'	6°10'	LANGES LÖHLE	FRST	NV6760	6725	49°17'	9°55'
LANGERTAL	VAL	NV8106	7126	48°48'	10°06'	LANGES LOOS	AN	NA3409	6222	49°44'	9°28'
LANGERT8	STRM	NV8105	7226	48°48'	10°06'	LANGES ME INSCHEID	STRM	M84557	4915	51°04'	8°13'
LANGERT8R	WELL	NV8105	7226	48°48'	10°06'	LANGES MOOG	MOW	LV7594	6409	49°35'	7°16'
LANGERTERKOPF	HILL	KA9820	6103	49°48'	6°11'	LANGES MOOR	MRSH	MO2683	2913	53°05'	7°54'
LANGERTHALDE	AN	NV8207	7126	48°49'	10°07'	LANGES MOOR	FRST	PD1927	3430	52°35'	10°46'
LANGERT5-8	STRM	LA9203	6311	49°40'	7°30'	LANGES MOOR	MRSH	NE0040	2320	53°36'	9°00'
LANGERTSEIFEN	AN	LA1073	5704	50°17'	6°20'	LANGES MOOR	MRSH	ME9940	2319	53°36'	8°59'
LANGERTSGRUBE	AN	NA3010	6222	49°44'	9°25'	LANGES MOOR	MRSH	ME9937	2419	53°35'	8°59'
LANGERTSKLINGE	GRGE	NV5025	7024	48°59'	9°41'	LANGES MOOR	MRSH	NE0037	2420	53°35'	9°00'
LANGERTSMÜHLE	MILL	LA6013	6208	49°45'	7°04'	LANGES MOOR	MRSH	MD4659	3115	52°53'	8°12'
LANGERÜCK	HILL	M88939	5019	50°54'	8°50'	LANGES MOOR	POND	ND9616	3528	52°29'	10°25'
LANGERÜCK	ROGE	NB6448	5025	50°59'	9°55'	LANGES MOOR	MRSH	ND9712	3528	52°27'	10°26'
LANGERÜCK	HILL	NB6344	5025	50°57'	9°54'	LANGES MOOS	FRST	PT4375	8331	47°37'	10°54'
LANGERÜCK	HILL	NB6341	5025	50°55'	9°54'	LANGES MOOS	AN	PA4159	5831	50°10'	10°58'
LANGERUHM	FRST	PA6945	5934	50°02'	11°22'	LANGES NÜSSELE	AN	NV0543	6820	49°08'	9°04'
LANGERWALD	FRST	PT3197	8130	47°49'	10°45'	LANGES RAD	FRST	M88570	4818	51°11'	8°47'
LANGERWEG	ST	NT5694	8224	47°48'	9°45'	LANGES RIED	FRST	PV7179	6534	49°26'	11°22'
LANGERWEG	ROAD	MA6061	5716	50°12'	8°26'	LANGES RIED	FRST	NU7928	7826	48°06'	10°04'
LANGERWEG	ROAD	PU3137	7830	48°10'	10°46'	LANGES RIES	FRST	MU5696	7216	48°43'	8°24'
LANGERWEHE	POPL	L81433	5104	50°49'	6°22'	LANGES ROD	VAL	N80779	4720	51°16'	9°06'
LANGERWIES8	STRM	NU4784	7323	48°36'	9°38'	LANGES ROTMOOS	AN	UV4610	7143	53°19'	12°41'
LANGES BANNHOLZ	FRST	NV2465	6621	49°20'	9°20'	LANGES SEIFEN	STRM	M85665	4816	51°08'	8°22'
LANGES BECKEN	PORT	MV6083	6516	49°30'	8°27'	LANGES STÜCK	AN	MV8187	6418	49°32'	8°44'
LANGES BRUCH	GRGE	LA4495	5506	50°29'	6°48'	LANGES TAL	VAL	MU9944	7719	48°15'	8°59'
LANGES BRUCH	AN	ME8641	2318	53°37'	8°47'	LANGES TAL	VAL	LV8674	6510	49°24'	7°26'
LANGES BRUEH	DTCH	PC1332	4229	51°44'	10°38'	LANGES TAL	VAL	N87463	4826	51°07'	10°04'
LANGES BUCH	FRST	NT5476	8324	47°38'	9°43'	LANGES TAL	VAL	NC7835	4226	51°46'	10°08'
LANGES BÜHL	MT	PA8481	5635	50°21'	11°35'	LANGES TAL	VAL	PT5677	8332	47°38'	11°05'
LANGES DELL	VAL	MV1473	6512	49°24'	7°49'	LANGES TAL	VAL	N87990	4626	51°21'	10°08'
LANGES ECK	ROGE	TQ9250	6838	49°10'	12°09'	LANGES TAL	GRGE	N87476	4726	51°14'	10°04'
LANGES ECK	AN	NU5937	7824	48°11'	9°47'	LANGES TAL	VAL	NU5770	7524	48°29'	9°46'
LANGES FELD	MDW	NT7983	8326	47°42'	10°03'	LANGES TAL	VAL	MU9538	7819	48°12'	8°56'
LANGES FELD	AN	MD1765	3012	52°56'	7°46'	LANGES TAL	VAL	NU1632	7821	48°08'	9°13'
LANGES FELD	AN	NC4092	3723	52°17'	9°35'	LANGES TAL	VAL	MU7430	7817	48°07'	8°39'
LANGES FELD	FRST	NC2306	4422	51°30'	9°20'	LANGES TAL	VAL	NU3850	7623	48°18'	9°31'
LANGES FELD	AN	NC5295	3624	52°18'	9°46'	LANGES TAL	VAL	MV1871	6613	49°23'	7°52'
LANGES FELD	AN	NV0913	7120	48°52'	9°07'	LANGES TAL	VAL	MC9140	4119	51°49'	8°52'
LANGES FELD	AN	MU6729	7817	48°07'	8°34'	LANGES TAL	VAL	NA4565	5723	50°14'	9°38'
LANGES FELD	AN	NV5959	6724	49°17'	9°49'	LANGES TAL	VAL	LA9276	5610	50°20'	7°29'
LANGES FELD	AN	NB4214	5323	50°41'	9°35'	LANGES TAL	VAL	LV6955	6709	49°14'	7°12'
LANGES FELD	AN	NV5826	7024	48°59'	9°47'	LANGES TAL	VAL	MV1459	6712	49°17'	7°49'
LANGES FELD	AN	NV5018	7024	48°55'	9°41'	LANGES TAL	VAL	NA4658	5823	50°10'	9°38'
LANGES FELD	AN	NV1723	7021	48°58'	9°14'	LANGES TAL	VAL	NA4156	5823	50°09'	9°34'
LANGES FELD	MDW	NU8886	7327	48°37'	10°11'	LANGES TAL	VAL	NA4759	5824	50°11'	9°40'
LANGES FELD	AN	ND5501	3624	52°21'	9°49'	LANGES TAL	VAL	PC0144	4128	51°50'	10°28'
LANGES FÖHRTHAL	VAL	NC2382	3822	52°11'	9°20'	LANGES TAL	VAL	NC9741	4128	51°49'	10°25'
LANGES GER.	ROAD	PU9949	7736	48°16'	11°41'	LANGES TAL	VAL	NC9347	4128	51°52'	10°21'
LANGES GER.	ROAD	PV8313	7135	48°51'	11°30'	LANGES TANNIG	FRST	NA8969	5727	50°16'	10°15'
LANGES GER.	ROAD	PU6233	7833	48°08'	11°11'	LANGES TEICH	VAL	NV8303	7226	48°46'	10°08'
LANGES GER.	TRL	PU7917	8034	47°59'	11°24'	LANGES TEICH	VAL	NU6482	7425	48°35'	9°52'
LANGES GERÄUMT	ROAD	PU4250	7731	48°17'	10°55'	LANGES TEICH	VAL	MU8924	7919	48°04'	8°51'
LANGES GERÄUMT	ROAD	PV8317	7134	48°53'	11°30'	LANGES THAL	FRST	NA0203	6320	49°41'	9°02'
LANGES GERÄUMT	ROAD	PV8317	7135	48°53'	11°30'	LANGES THAL	VAL	MT6585	8217	47°43'	8°32'
LANGES GEWAND	AN	MU8399	7218	48°45'	8°46'	LANGES TRIESCH	MDW	N82781	4722	51°17'	9°23'
LANGES GEWAND	AN	MU9730	7819	48°07'	8°58'	LANGES VENN	MOW	K88868	5702	50°14'	6°02'
LANGES GEWAND	AN	MU7122	7917	48°03'	8°37'	LANGES VENN	MRSH	L80286	4702	51°17'	6°10'
LANGES GEWAND	AN	NV0126	7020	48°59'	9°01'	LANGES WARDER	ISL	NE9299	1828	54°08'	10°25'
LANGES GEWAND	AN	MV8822	7019	48°57'	8°50'	LANGES-H.	FRST	PV7287	6434	49°31'	11°23'
LANGES GEWAND	AN	NU4769	7523	48°28'	9°38'	LANGES-T.	VAL	LV9179	6511	49°27'	7°30'
LANGES GREUT	AN	NV0628	6920	49°00'	9°05'	LANGESCHACHEN	FRST	LV9074	6510	49°24'	7°29'
LANGES H.	FRST	PA9626	6136	49°51'	11°44'	LANGESCHACHEN	FRST	LV9175	6511	49°25'	7°30'
LANGES H.	FRST	QA1382	5637	50°21'	12°00'	LANGSECK	RDGE	MV3066	6614	49°21'	8°02'
LANGES H.	FRST	QA1178	5637	50°19'	11°58'	LANGSEEE SCHN.	ROAD	MA9831	6019	49°56'	8°58'
LANGES H.	SIP	PA9174	5736	50°17'	11°41'	LANGSEITE	POPL	LC6580	3808	52°09'	7°02'
LANGES HAAR	AN	MD1015	3512	52°29'	7°40'	LANGSEITEN SCHN.	ROAD	MA7222	6117	49°51'	8°37'
LANGES HAG	AN	NV1225	7021	48°59'	9°10'	LANGESMOOR	AN	MD2584	2813	53°06'	7°53'
LANGES HOLZ	FRST	NA4534	6023	49°57'	9°38'	LANGESÖD	FARM	UP3915	8043	47°58'	12°50'
LANGES HOLZ	FRST	TR9723	6139	49°49'	12°11'	LANGESTAL	VAL	N87887	4626	51°20'	10°07'
LANGES HOLZ	FRST	NE3091	1922	54°04'	9°28'	LANGESTAL	VAL	NA3768	5723	50°16'	9°31'
LANGES HOLZ	FRST	NC9981	3828	52°10'	10°27'	LANGESTEIG	FRST	NU1702	8121	47°52'	9°14'
LANGES HOLZ	FRST	QA1154	5837	50°06'	11°57'	LANGESTEIGE	AN	NV1867	6621	49°21'	9°15'
LANGES HOLZ	FRST	MC8423	4318	51°39'	8°46'	LANGESTEIN	ROCK	MA8234	6018	49°57'	8°45'
LANGES HOLZ	FRST	MC9211	4419	51°33'	8°53'	LANGESTEIN	HILL	M89875	4719	51°14'	8°58'
LANGES HOLZ	FRST	M88289	4618	51°21'	8°44'	LANGESTEIN	ROCK	NB4921	5224	50°44'	9°41'
LANGES HOLZ	FRST	NU4816	8023	48°00'	9°38'	LANGESTEIN SCHN.	ROAD	MA9831	6019	49°56'	8°58'
LANGES HORN	HILL	ND5547	3224	52°46'	9°49'	LANGESTHAL	POPL	K89212	5302	50°37'	6°04'

NAME	DESIGNATION	GRID REF.	SHEET NO.	LAT.	LONG.	NAME	DESIGNATION	GRID REF.	SHEET NO.	LAT.	LONG.
LANGESTRASSE	POPL	MC8770	3918	52°05'	8°49'	LANGFORTS-B.	DTCH	MC1968	3912	52°03'	7°49'
LANGESTRICH	FARM	ME0843	2311	53°38'	7°37'	LANGFUHR	AN	LA3308	6206	49°42'	6°41'
LANGESTRICH	FRST	N88115	5326	50°41'	10°09'	LANGFUHR	AN	LA1509	6204	49°42'	6°26'
LANGESTRICHKE	AN	MV7482	6517	49°29'	8°38'	LANGFUHR	AN	LA3518	6206	49°47'	6°43'
LANGESTÜCK	POPL	M80590	4611	51°21'	7°38'	LANGFUHR	AN	LA4760	5807	50°10'	6°52'
LANGESTÜCKE	FRST	PC1297	3629	52°19'	10°38'	LANGFUHR	FARM	KA9653	5902	50°06'	6°09'
LANGETAL	VAL	LV6059	6708	49°16'	7°05'	LANGFUHRE	AN	MT6496	8117	47°49'	8°31'
LANGETAL	VAL	MV1994	6413	49°36'	7°53'	LANGFUHREN	FRST	NT1084	8220	47°43'	9°08'
LANGETAL	VAL	NC8028	4327	51°42'	10°10'	LANGFUHREN	AN	MT1967	8413	47°33'	7°55'
LANGETAL	FRST	N88038	5126	50°53'	10°08'	LANGFURCHE	AN	LA9807	6211	49°42'	7°35'
LANGETAL	VAL	N89343	5027	50°56'	10°19'	LANGFURCHENHOLZ	AN	MT8586	8218	47°44'	8°48'
LANGETAL	VAL	PC0846	4129	51°51'	10°34'	LANGFURREN	AN	MT6471	8417	47°35'	8°31'
LANGETAL	VAL	NC9641	4128	51°49'	10°23'	LANGFURTER B.	STRM	UQ6711	7145	48°50'	13°11'
LANGETAL	VAL	PC1148	4129	51°52'	10°37'	LANGFURTH	POPL	PV0639	6828	49°06'	10°27'
LANGETAL	VAL	NC8640	4127	51°48'	10°15'	LANGFURTH	FARM	PV0639	6928	49°06'	10°27'
LANGETAL	VAL	NC8845	4127	51°51'	10°17'	LANGGARTEN	AN	NU8374	7426	48°31'	10°07'
LANGETHALHOF	FARM	MU6529	7817	48°07'	8°32'	LANGGÄRTEN	AN	MV6006	6216	48°48'	8°28'
LANGETALS-B.	HILL	NC7004	4526	51°29'	10°01'	LANGGASSEN	POPL	NU2402	8121	47°52'	9°19'
LANGETALSKOPF	MT	NC9347	4128	51°52'	10°21'	LANGGASSEN	FARM	TP9725	7939	48°03'	12°17'
LANGETANGE	AN	MD2170	3012	52°58'	7°49'	LANGGEHRNKLINGE	GRGE	NV4307	7123	48°49'	9°35'
LANGETEILE	FRST	UQ2666	6641	49°19'	12°37'	LANGGERÄUMT	ROAD	PU6436	7833	48°09'	11°13'
LANGETHAL	AN	NA4500	6323	49°39'	9°37'	LANGGEW.	MOW	MA7533	6017	49°57'	8°39'
LANGETHALWALD	FRST	NU9344	7727	48°14'	10°15'	LANGGEW.	AN	MA3128	6014	49°54'	8°02'
LANGETHALUNG	AN	MV7289	6417	49°33'	8°37'	LANGGEWAND	FRST	MV8604	7218	48°47'	8°49'
LANGEWALD	FRST	MU6901	8117	47°52'	8°35'	LANGGEWANN	AN	MA5731	6016	49°56'	8°24'
LANGEWALO	FRST	N89238	5127	50°53'	10°19'	LANGGEWANN	AN	MA2214	6213	49°46'	7°55'
LANGEWALO	FRST	MT2591	8214	47°46'	8°00'	LANGGEWANN	FRST	MA2413	6213	49°46'	7°56'
LANGEWALD	FRST	MT2490	8213	47°45'	7°59'	LANGGEWANN	AN	MA2709	6213	49°44'	7°59'
LANGEWALD	FRST	LA7554	5809	50°07'	7°15'	LANGGEWANN	AN	MA3230	6014	49°55'	8°03'
LANGEWAND	AN	NV1960	6621	49°17'	9°16'	LANGGEWANN	AN	MA3928	6014	49°54'	8°09'
LANGEWAND	FARM	MD6066	3016	52°56'	8°25'	LANGGEWANN	AN	MA4934	6015	49°57'	8°17'
LANGEWAND	FRST	NC4510	4423	51°32'	9°39'	LANGGEWANN	AN	MA4533	6015	49°57'	8°14'
LANGEWAND	FARM	NC0075	3820	52°07'	9°00'	LANGGEWANN	AN	MA2331	6013	49°56'	7°56'
LANGEWAND	POPL	MC7288	3717	52°14'	8°35'	LANGGEWANN	AN	MA2329	6013	49°54'	7°56'
LANGEWAND-A.	BLDG	PT9475	8335	47°36'	11°35'	LANGGEWANN	AN	MA3238	6014	49°59'	8°03'
LANGEWANDELN	AN	MT6078	8316	47°39'	8°28'	LANGGEWANN	AN	MA3036	6014	49°58'	8°01'
LANGEWANDSIEDLUNG	POPL	MU9944	7719	48°15'	8°59'	LANGGEWANN	AN	MA3033	6014	49°57'	8°01'
LANGEWANN	AN	MV5897	6316	49°37'	8°25'	LANGGEWANN	AN	MA6812	6217	49°46'	8°34'
LANGEWÄLDE	AN	MV7135	6917	49°04'	8°36'	LANGGEWANN	AN	MA6910	6217	49°44'	8°34'
LANGEWERTH	POPL	ME3632	2414	53°32'	8°02'	LANGGEWANN	AN	MV7587	6417	49°32'	8°39'
LANGEWETH	FRST	NC9348	4128	51°52'	10°21'	LANGGEWANN	AN	MV7674	6518	49°25'	8°40'
LANGEWIEDE	FARM	LC9437	4210	51°46'	7°28'	LANGGEWANN	FRST	NV5197	6324	49°37'	9°43'
LANGEWIESE	MDW	UQ2288	6441	49°31'	12°32'	LANGGEWANN	AN	MA2926	6114	49°53'	8°01'
LANGEWIESE	FRST	NA8513	6227	49°46'	10°11'	LANGGEWANN	AN	MA3021	6114	49°50'	8°02'
LANGEWIESE	FARM	MC1192	3712	52°16'	7°42'	LANGGEWANN	AN	MA3518	6114	49°49'	8°06'
LANGEWIESE	POPL	M86267	4816	51°09'	8°28'	LANGGEWANN	AN	MA5013	6215	49°46'	8°19'
LANGEWIESEN	MDW	MU9811	8019	47°57'	8°58'	LANGGEWANN	AN	MA4313	6215	49°46'	8°13'
LANGEWIESEN	FRST	PC2331	4230	51°43'	10°47'	LANGGEWANN	AN	MA4809	6215	49°44'	8°17'
LANGEWIESEN	AN	MU6804	8117	47°53'	8°34'	LANGGEWANN	AN	MV5510	6216	48°50'	8°23'
LANGEWIESGR.	STRM	UP3198	7242	48°43'	12°42'	LANGGEWANN	AN	MA3706	6214	49°42'	8°08'
LANGEWÜRTH	MDW	MA5333	6016	49°57'	8°21'	LANGGEWANN	AN	MA3810	6214	49°44'	8°08'
LANGELJEL	AN	MT3978	8315	47°39'	8°11'	LANGGEWANN	AN	NA0465	5720	50°14'	9°04'
LANGENZUG	FRST	MU9715	8019	47°59'	8°58'	LANGGEWANN	AN	MA2717	6113	49°48'	7°59'
LANGFAST	MT	NC9527	4328	51°41'	10°22'	LANGGEWANN	AN	MA3127	6114	49°53'	8°02'
LANGFAST	FRST	NC9729	4228	51°42'	10°24'	LANGGEWANN	AN	MA2927	6114	49°53'	8°01'
LANGFASTWEG	ROAD	NC9628	4328	51°42'	10°23'	LANGGEWANN	AN	MA2527	6113	49°53'	7°58'
LANGFELCHTEN	FARM	UP1438	7841	48°10'	12°30'	LANGGEWANN	AN	MV5698	6316	49°38'	8°23'
LANGFELD	AN	NV6548	6825	49°11'	9°53'	LANGGEWANN	AN	NA4302	6315	49°40'	8°13'
LANGFELD	AN	UQ7317	7145	48°54'	13°16'	LANGGEWANN	AN	MA4701	6315	49°39'	8°16'
LANGFELD	AN	LV3256	6706	49°14'	6°41'	LANGGEWANN	AN	MA4001	6315	49°39'	8°10'
LANGFELD	AN	MU3295	7214	48°42'	8°05'	LANGGEWANN	AN	MV5199	6315	49°38'	8°19'
LANGFELD	FARM	PE2009	2630	53°19'	10°48'	LANGGEWANN	AN	MV4499	6315	49°38'	8°13'
LANGFELD	AN	MU6783	7317	48°36'	8°33'	LANGGEWANN	AN	MV5096	6315	49°37'	8°19'
LANGFELD	FARM	NF6169	1225	54°46'	9°57'	LANGGEWANN	AN	MA5204	6316	49°41'	8°20'
LANGFELD	FARM	NF6166	1225	54°44'	9°57'	LANGGEWANN	AN	MA5301	6316	49°40'	8°21'
LANGFELD	AN	MV9239	6819	49°06'	8°53'	LANGGEWANN	AN	MA3439	5914	50°00'	8°05'
LANGFELD	POPL	K89720	5202	50°42'	6°07'	LANGGEWANN	AN	MA9440	5919	50°01'	8°55'
LANGFELD	FARM	K89720	5302	50°42'	6°07'	LANGGEWANN	FRST	MA7742	5918	50°02'	8°41'
LANGFELD	FARM	UQ8114	7146	48°52'	13°23'	LANGGEWANN	AN	MV4793	6415	49°35'	8°16'
LANGFELD WEG	ROAD	MA9232	6019	49°56'	8°53'	LANGGEWANN	AN	MV6982	6517	49°29'	8°34'
LANGFELDER HOLZ	FRST	NF9711	1728	54°14'	10°29'	LANGGEWANN	AN	MV6782	6517	49°29'	8°32'
LANGFELDHOF	FARM	NT8180	8326	47°40'	10°05'	LANGGEWANN	AN	MV7377	6517	49°27'	8°38'
LANGFELDS M.	MILL	MA9332	6019	49°56'	8°54'	LANGGEWANN	AN	MV6977	6517	49°27'	8°34'
LANGFELDSTEICH	POND	PFO511	1729	54°14'	10°37'	LANGGEWANN	AN	MV6976	6517	49°26'	8°34'
LANGFELSEN	ROCK	MT2097	8113	47°49'	7°56'	LANGGEWANN	ROAD	MA5932	6016	49°56'	8°26'
LANGFILZ	FRST	UQ7937	6946	49°04'	13°20'	LANGGEWANN	AN	MV5286	6416	49°31'	8°20'
LANGFILZSEIGE	DTCH	UQ9122	7047	48°56'	13°31'	LANGGIESSEN	STRM	NU0665	7512	48°26'	7°44'
LANGFIRST	AN	PV6066	6633	49°19'	11°12'	LANGGRABEN	POPL	UP3380	7442	48°33'	12°44'
LANGFOHREN	AN	MT4281	8315	47°41'	8°14'	LANGGRABEN	VAL	NV4763	6623	49°19'	9°39'
LANGFÖRDEN	POPL	MD4948	3215	52°47'	8°14'	LANGGRABEN	DTCH	UQ0534	6940	49°02'	12°20'
LANGFORSTBERG	RDGE	NC7222	4326	51°39'	10°02'	LANGGRABEN	AN	MT1578	8313	47°39'	7°52'
LANGFORT	FARM	LB5564	4807	51°06'	6°56'	LANGGRABEN	GRGE	NV1335	6921	49°04'	9°11'
LANGFORT-B.	STRM	MC2168	3913	52°03'	7°51'	LANGGRABEN	VAL	NV2248	6821	49°11'	9°18'
LANGFORTER-B.	STRM	LB5565	4807	51°07'	6°56'	LANGGRUBE	MINE	M82529	5113	50°48'	7°56'

NAME	DESIGNATION	GRID REF.	SHEET NO.	LAT.	LONG.	NAME	DESIGNATION	GRID REF.	SHEET NO.	LAT.	LONG.
LANGGRUBEN	AN	NV6447	6825	49°10'	9°53'	LANGHOLTER TIEF	STRM	MD0484	2811	53°06'	7°34'
LANGGRUND	VAL	MU1244	7712	48°15'	7°49'	LANGHOLTERWEG	POPL	MD0587	2811	53°07'	7°35'
LANGGRUNDO	FRST	MU0659	7612	48°23'	7°44'	LANGHOLZ	FRST	QV0741	6937	49°05'	11°50'
LANGGRUNDWEG	AN	MU4120	7915	48°02'	8°13'	LANGHOLZ	FRST	MT3679	8314	47°40'	8°09'
LANGGRUNDWEG	ROAD	NA3406	6222	49°42'	9°28'	LANGHOLZ	POPL	NF6341	1425	54°31'	9°58'
LANGGUMM	FRST	MU3938	7815	48°11'	8°11'	LANGHOLZ	FRST	NT4689	8223	47°45'	9°37'
LANGGUT	FARM	NT4493	8223	47°47'	9°35'	LANGHOLZ	FRST	NT8288	8226	47°44'	10°05'
LANGHAAGWEG	ROAD	MT4684	8215	47°42'	8°17'	LANGHOLZ	FRST	NT5588	8224	47°45'	9°44'
LANGHAG	POPL	NT2792	8222	47°47'	9°22'	LANGHOLZ	FRST	NV8941	6827	49°07'	10°13'
LANGHAG	AN	MU8406	8018	47°54'	8°47'	LANGHOLZ	FRST	PV9646	6836	49°08'	11°41'
LANGHAG	AN	MU7062	7517	48°25'	8°35'	LANGHOLZ	FRST	UR1229	6140	49°53'	12°23'
LANGHAG	AN	MT5079	8316	47°40'	8°20'	LANGHOLZ	FRST	QA1205	6337	49°40'	11°56'
LANGHALD	FARM	OV1004	7237	48°45'	11°52'	LANGHOLZ	AN	NU1203	8121	47°53'	9°10'
LANGHALD	POPL	MU3380	7414	48°34'	8°05'	LANGHOLZ	FRST	NU5603	8124	47°53'	9°45'
LANGHALDE	FRST	NT6290	8224	47°46'	9°50'	LANGHOLZ	FRST	NU4305	8123	47°54'	9°35'
LANGHALDE	FRST	MU3970	7515	48°29'	8°10'	LANGHOLZ	FRST	MT7795	8118	47°48'	8°41'
LANGHALOE	FRST	MT4596	8115	47°49'	8°16'	LANGHOLZ	FRST	MU9202	8119	47°52'	8°53'
LANGHALOE	AN	MV2490	6413	49°33'	7°57'	LANGHOLZ	FRST	NV7915	7126	48°53'	10°05'
LANGHALDE	AN	PT3374	8330	47°36'	10°46'	LANGHOLZ	AN	NV6048	6825	49°11'	9°49'
LANGHALDE	FRST	MT4382	8315	47°41'	8°14'	LANGHOLZ	FARM	UQ3528	7042	48°59'	12°44'
LANGHALOE	AN	MT4081	8315	47°41'	8°12'	LANGHOLZ	FRST	PV9023	7035	48°56'	11°35'
LANGHALOE	SLP	NU0552	7620	48°19'	9°04'	LANGHOLZ	AN	NV6515	7125	48°53'	9°53'
LANGHALOE	FRST	MU3870	7514	48°29'	8°10'	LANGHOLZ	FRST	NU7011	8025	47°57'	9°56'
LANGHALDEN	FRST	NT6290	8224	47°46'	9°50'	LANGHOLZ	FRST	UP8992	7347	48°40'	13°29'
LANGHALDEN	FRST	MT2890	8214	47°46'	8°02'	LANGHOLZ	FRST	VP1293	7348/49	48°41'	13°48'
LANGHALS	MT	MA6369	5716	50°16'	8°29'	LANGHOLZ	FRST	MT2165	8413	47°32'	7°57'
LANGHANSES	FARM	NU6303	8125	47°53'	9°50'	LANGHOLZ	FRST	NT7463	8425	47°31'	9°59'
LANGHARD	POPL	MU3961	7615	48°24'	8°11'	LANGHOLZ	FRST	MT3673	8314	47°36'	8°09'
LANGHARO	POPL	MU3861	7514	48°24'	8°10'	LANGHOLZ	FRST	UP2620	7942	48°01'	12°40'
LANGHARD	POPL	MU3861	7515	48°24'	8°10'	LANGHOLZ	FRST	NT7663	8426	47°31'	10°01'
LANGHARD	AN	MU1011	8012	47°57'	7°47'	LANGHOLZ	FRST	PT0884	8228	47°42'	10°26'
LANGHÄRDLE	POPL	MU3762	7514	48°24'	8°09'	LANGHOLZ	FRST	NV5046	6824	49°10'	9°41'
LANGHARDT	FRST	LA6187	5508	50°25'	7°02'	LANGHOLZ	FRST	UP2066	6629	49°20'	10°39'
LANGHART	AN	NV0338	6920	49°06'	9°02'	LANGHOLZ	FRST	PV1764	6629	49°19'	10°37'
LANGHART	FRST	MU4278	7415	48°33'	8°13'	LANGHOLZ	FRST	NV5118	7024	48°55'	9°42'
LANGHARTEBENEWEG	ROAD	MU5888	7316	48°39'	8°26'	LANGHOLZ	FRST	QV1800	7237	48°43'	11°58'
LANGHARTKOPF	MT	MU4378	7415	48°33'	8°14'	LANGHOLZ	FRST	QA0072	5736	50°16'	11°49'
LANGHAU	FRST	NU4141	7723	48°13'	9°33'	LANGHOLZ	FRST	MC6923	4317	51°39'	8°33'
LANGHAU	FRST	MU4907	8015	47°55'	8°19'	LANGHOLZ	POPL	TP7820	8038	48°00'	12°01'
LANGHAUS	FARM	ME2943	2313	53°38'	7°56'	LANGHOLZEN	FARM	QU1584	7437	48°34'	11°55'
LANGHAUS GR.	DTCH	UN2184	8341	47°41'	12°37'	LANGHORST	AN	MT9577	8319	47°39'	8°56'
LANGHAUSEN	POPL	TP9107	8139	47°53'	12°12'	LANGHORST	FARM	NF5031	1524	54°25'	9°46'
LANGHAUSER TIEF	DTCH	LE7738	2408	53°35'	7°08'	LANGHORST	FARM	L82799	4505	51°25'	6°31'
LANGHECK	AN	LA0317	6203	49°46'	6°16'	LANGHORST	FARM	PE1745	2330	53°38'	10°46'
LANGHECK	HILL	MV0194	6411	49°35'	7°38'	LANGHORST	FARM	MC2568	3913	52°03'	7°55'
LANGHECK	FRST	LA6665	5708	50°13'	7°07'	LANGHORST	FRST	MA9545	5919	50°03'	8°56'
LANGHECK	FRST	MV5033	6915	49°03'	8°19'	LANGHORST	FARM	MD2537	3313	52°41'	7°53'
LANGHECK	MDW	LA4927	6107	49°53'	6°54'	LANGHORST	POPL	MD1482	2912	53°05'	7°43'
LANGHECK	FRST	LA8223	6110	49°51'	7°22'	LANGHORST KUHELEN-GR.	DTCH	MD9718	3419	52°31'	8°58'
LANGHECK	FRST	LA6277	5608	50°20'	7°04'	LANGHOVED	SQ	NF6341	1425	54°31'	9°58'
LANGHECK	AN	LA4344	5906	50°02'	6°49'	LANGHUB	FARM	UP4080	7443	48°33'	12°50'
LANGHECK	FRST	MA5871	5716	50°17'	8°25'	LANGHURST	MDW	MU2887	7314	48°38'	8°01'
LANGHECK	FRST	MA3158	5814	50°10'	8°02'	LANGHURST	POPL	MU1769	7513	48°28'	7°53'
LANGHECK	FRST	LV7893	6409	49°35'	7°19'	LANGHURST	AN	MU3796	7214	48°43'	8°08'
LANGHECK	FRST	LV5186	6407	49°30'	6°56'	LANGHURST	FRST	MU2282	7413	48°35'	7°56'
LANGHECK	FRST	LA9802	6311	49°40'	7°35'	LANGHURST	BLDG	MU5129	7816	48°07'	8°20'
LANGHECK	AN	LA1702	6304	49°39'	6°28'	LANGHÜTTE	RDGE	U06740	6845	49°06'	13°11'
LANGHECK	FRST	MA2146	5913	50°04'	7°54'	LANGHÜTTE NRIEGEL	FRST	MU2306	8013	47°54'	7°58'
LANGHECK	FRST	MA4465	5715	50°14'	8°13'	LANGIMWALD	TWR	LC8858	4010	51°58'	7°22'
LANGHECK	SLP	LV5042	6807	49°07'	6°56'	LANGINUSTURM	FARM	NE9997	1829	54°07'	10°31'
LANGHECKE	AN	MU6939	7717	48°12'	8°35'	LANGJÖRGENTEICH	VAL	MV5706	7116	48°48'	8°25'
LANGHECKE	POPL	MA4882	5615	50°23'	8°16'	LANGKAMP	FARM	MD3317	3414	52°30'	8°01'
LANGHECKER KPF	HILL	MA0564	5712	50°13'	7°40'	LANGKAMP	FARM	LC4339	4206	51°47'	6°43'
LANGHECKERHOF	POPL	MV1793	6413	49°35'	7°51'	LANGKAMP	AN	NF9121	1628	54°20'	10°24'
LANGHECKERHÜTTE	BLDG	MA4783	5615	50°24'	8°15'	LANGKAMP	FARM	MC2951	4013	51°54'	7°58'
LANGHEID	FRST	NA3747	5923	50°04'	9°31'	LANGKAMP	FARM	MC1554	4012	51°56'	7°46'
LANGHEIDE	FARM	KG9022	5202	50°43'	6°01'	LANGKAUT	VAL	LV9945	6811	49°09'	7°37'
LANGHEIM	POPL	PA5153	5832	50°07'	11°07'	LANGKEHL	VAL	MV0753	6712	49°13'	7°43'
LANGHEIMER GRUND	VAL	NA8611	6227	49°45'	10°11'	LANGKEHL	VAL	MV0445	6812	49°09'	7°41'
LANGHEIMER WALD	FRST	PA5254	5632	50°07'	11°08'	LANGKLINGER HOF	FARM	MV8797	6318	49°37'	8°49'
LANGHELLER-B.	HILL	LA6248	5908	50°04'	7°04'	LANGKOFEN	FARM	QU2218	8037	47°59'	11°59'
LANGHELLS-B.	MT	NB6757	4925	51°04'	9°58'	LANGKOPPEL	FARM	NF5519	1625	54°19'	9°51'
LANGHENNE NKOPF	HILL	LA7863	5709	50°12'	7°17'	LANGLACH	AN	MV6978	6517	49°27'	8°34'
LANGHEUMATTE	FRST	NV1585	6421	49°31'	9°13'	LANGLACHE	AN	MV4623	7015	48°57'	8°16'
LANGHOF	FARM	LC3923	4306	51°38'	6°40'	LANGLANDER	AN	NT2884	8222	47°42'	9°22'
LANGHOF	FARM	LC4621	4306	51°37'	6°47'	LANGLÄNGT	AN	LV3257	6706	49°15'	6°41'
LANGHOF	FARM	LC4220	4306	51°36'	6°43'	LANGLAU	POPL	PV3542	6831	49°07'	10°51'
LANGHOF	FARM	MT7387	8217	47°44'	8°38'	LANGLAUH	AN	NU5772	7424	48°30'	9°46'
LANGHÖHE	SLP	LV8192	6410	49°34'	7°21'	LANGLAUT	AN	MA4419	6115	49°49'	8°13'
LANGHÖHLE	VAL	MV0143	6811	49°08'	7°38'	LANGLEBEN	FARM	NF6117	1625	54°18'	9°56'
LANGHÖLL	VAL	MA1608	6213	49°43'	7°50'	LANGLEBENHOF	FARM	UP8582	7446	48°35'	13°26'
LANGHÖLL	VAL	MA1110	6212	49°44'	7°46'	LANGLEGER	SQ	PT9275	8435	47°36'	11°33'
LANGHOLL	POPL	MD0585	2811	53°06'	7°35'	LANGLEHEN	FARM	UP6254	7644	48°19'	13°08'
LANGHOLTER MEER	LAKE	MD0588	2811	53°08'	7°35'	LANGLEHOF	FARM	NT1094	8220	47°48'	9°08'

NAME	DESIGNATION	GRID REF.	SHEET NO.	LAT.	LONG.	NAME	DESIGNATION	GRID REF.	SHEET NO.	LAT.	LONG.
LANGLEITE WALD	FRST	PA1122	6129	49°50'	10°32'	LANGQUART	POPL	UPO765	7540	48°24'	12°23'
LANGLEITEN	AN	QV0267	6636	49°19'	11°47'	LANGRABEN	DTCH	MV8807	7119	48°49'	8°50'
LANGLESHALDE	SLP	NU3760	7623	48°23'	9°30'	LANGRAIN	FRST	NT5488	8224	47°45'	9°43'
LANGLESHALDE	SLP	NU3761	7523	48°24'	9°30'	LANGRAIN	FRST	NV4475	6523	46°26'	9°37'
LANGLIESE	AN	MA2623	6113	49°51'	7°58'	LANGRAIN	AN	MV9034	6919	49°03'	8°52'
LANGLINGEN	POPL	ND8723	3427	52°33'	10°17'	LANGRAIN	FARM	TP9339	7839	48°10'	12°13'
LANGLINGER HEIDE	FRST	ND8382	2927	53°05'	10°14'	LANGRECH	AN	MV4587	6415	49°32'	8°14'
LANGLINGER HOLZ	FRST	ND8324	3427	52°34'	10°13'	LANGRECK	FARM	MC5047	4115	51°52'	8°16'
LANGLINGS-GR.	GRGE	NB8955	4927	51°02'	10°16'	LANGRECK	FARM	MC5144	4115	51°51'	8°17'
LANGLISSEL	AN	MV7768	6618	49°22'	8°41'	LANGREDER	POPL	NC3695	3623	52°18'	9°32'
LANGLOCH	FRST	MV9363	6619	49°19'	8°54'	LANGREDER MARK	FARM	NC3592	3723	52°17'	9°31'
LANGLOCH	FRST	NV0064	6620	49°20'	9°00'	LANGREIS	MT	LA3715	6206	49°46'	6°44'
LANGLOCH	AN	NV0063	6620	49°19'	9°00'	LANGREITERN	FRST	UQ5933	6944	49°02'	13°04'
LANGLOCH	AN	MV5138	6916	49°06'	8°20'	LANGREUT	POPL	VQ0713	7148	48°52'	13°44'
LANGLOCH	AN	NU1158	7620	48°22'	9°09'	LANGREUT-8.	STRM	VQ0017	7047	48°54'	13°38'
LANGLOCH	FRST	MV9457	6719	49°16'	8°55'	LANGREUT-8C	STRM	VQ0017	7147	48°54'	13°38'
LANGLOCHER WEG	ROAD	NV0720	7020	48°56'	9°06'	LANGREUTE	AN	MT5179	8316	47°40'	8°21'
LANGLOH	AN	NV6743	6825	49°08'	9°55'	LANGREUTER WÄSSRGS-GR.	DTCH	VQ0612	7148	48°51'	13°43'
LANGLOH	AN	NV2978	6522	49°27'	9°24'	LANGREUTH	FARM	VPO291	7348/49	48°40'	13°40'
LANGLOH	AN	MT7299	8117	47°51'	8°38'	LANGRICHT	AN	KA9005	6302	49°40'	6°05'
LANGLOH	POPL	PU5393	7332	48°40'	11°05'	LANGRITT	FARM	MU2972	7414	48°30'	8°02'
LANGLOH	MDW	NE5497	1825	54°07'	9°50'	LANGROHR	FRST	MV5341	6816	49°07'	8°22'
LANGLOH MOOR	AN	NE6675	2026	53°55'	10°00'	LANGRUCK	SLP	UQ9919	7047	48°55'	13°37'
LANGLOH-8.	HILL	NE6775	2026	53°55'	10°01'	LANGRUCK	FRST	UQ7342	6845	49°07'	13°16'
LANGLOHE	FARM	NF6117	1625	54°18'	9°56'	LANGRÜCKEN	ROGE	UNO888	8240	47°43'	12°26'
LANGLÜCK	FRST	LA8957	5810	50°09'	7°27'	LANGRÜTI	FRST	MT6375	8317	47°38'	8°31'
LANGLÜSSGR.	STRM	UQ5203	7243	48°46'	12°59'	LANGRÜTTE	AN	MT2074	8313	47°37'	7°56'
LANGLÜSSGR.	STRM	UQ4903	7243	48°46'	12°57'	LANGRÜTTE	FRST	MT2407	8013	47°55'	7°59'
LANGMAHO	AN	NU6345	7725	48°15'	9°51'	LANGS DE MAAS	MDW	KB9183	4702	51°16'	6°00'
LANGMÄHDER	MDW	NV3833	6923	49°03'	9°31'	LANGS OEN HAMMEN	AN	MA5900	6316	49°39'	8°26'
LANGMAHDHALDE	FRST	NU8980	7427	48°34'	10°13'	LANGS RUHE	SQ	NA2004	6321	49°41'	9°17'
LANGMAHDHOLZ	FRST	NU9914	8028	47°58'	10°20'	LANGSÄGE	MILL	UQ4861	6743	49°17'	12°55'
LANGMAIER	FARM	TP8183	7438	48°34'	12°02'	LANGSCHÄCHLE	AN	MU2909	8014	47°56'	8°03'
LANGMAISSEIGE	DTCH	UQ9920	7047	48°55'	13°37'	LANGSCHACHTEN	FRST	UQ7440	6845	49°06'	13°16'
LANGMANTEL	AN	NV0325	7020	48°59'	9°02'	LANGSCHACHTEN-8.	STRM	UQ7441	6845	49°06'	13°16'
LANGMASS	AN	MV7589	6417	49°33'	8°39'	LANGSCHEDE	POPL	MC1003	4512	51°28'	7°42'
LANGMATT	FARM	MU3684	7314	48°36'	8°08'	LANGSCHE IO	POPL	LB9381	4710	51°16'	7°28'
LANGMATT	MDW	MT0399	8112	47°50'	7°42'	LANGSCHE IO	POPL	LA4196	5506	50°30'	6°46'
LANGMATT	MDW	MU3798	7214	48°44'	8°08'	LANGSCHE IO	POPL	LA8698	5410	50°31'	7°23'
LANGMATT	AN	MT2667	8414	47°33'	8°01'	LANGSCHE IO	POPL	LA6582	5608	50°22'	7°06'
LANGMATT	MDW	MT0170	8412	47°35'	7°41'	LANGSCHE IO	SLP	LA8153	5810	50°07'	7°20'
LANGMATT	AN	MT0366	8412	47°32'	7°43'	LANGSCHE IO	FRST	MA7185	5517	50°25'	8°35'
LANGMATTE	MDW	MU3123	7914	48°03'	8°04'	LANGSCHE IO	FRST	LA4355	5806	50°08'	6°48'
LANGMATTE	MDW	MU1017	7912	48°00'	7°47'	LANGSCHE IO	FRST	LA5159	5807	50°10'	6°55'
LANGMATTE	AN	MU3537	7814	48°11'	8°08'	LANGSCHE IO	POPL	MA1048	5912	50°05'	7°44'
LANGMATTE	MDW	MU3430	7814	48°07'	8°07'	LANGSCHE IO	POPL	MB2789	4613	51°21'	7°57'
LANGMATTE	AN	MU1326	7913	48°05'	7°50'	LANGSCHE IO	SLP	LB9882	4711	51°17'	7°32'
LANGMATTE	AN	MU2377	7413	48°32'	7°58'	LANGSCHE IUER WALO	FRST	MA0545	5912	50°03'	7°40'
LANGMATTE	AN	MU1876	7413	48°32'	7°53'	LANGSCHE IUDER-8.	MT	LA4197	5406	50°30'	6°46'
LANGMATTEN	MDW	MU1025	7912	48°04'	7°47'	LANGSCHE IDS-8.	HILL	MA1182	5612	50°23'	7°45'
LANGMAUER	ROGE	M84007	5314	50°37'	8°09'	LANGSCHE IDSTAL	VAL	MA1182	5612	50°23'	7°45'
LANGMEIL	POPL	MV1991	6413	49°34'	7°53'	LANGSCHIED	POPL	MA2658	5813	50°10'	7°58'
LANGMEIL-8.	STRM	MV1697	6313	49°37'	7°50'	LANGSCHIED	FRST	MA2547	5913	50°04'	7°57'
LANGMOOR	MDW	NF0924	1620	54°22'	9°08'	LANGSCHLECHT	AN	MA1900	6313	49°39'	7°53'
LANGMOOS	MRSH	UP2607	8042	47°54'	12°40'	LANGSCHLUCHT	FRST	MV3015	7114	48°53'	8°03'
LANGMOOS	MRSH	PT1395	8129	47°48'	10°31'	LANGSCHLOSS	FRST	LB0816	5303	50°40'	6°17'
LANGMOOS	SCR8	MU5009	8016	47°56'	8°20'	LANGSCHLOSS	AN	MA0941	5912	50°01'	7°44'
LANGMOOS	AN	UQ4526	7043	48°58'	12°53'	LANGSCHWANDBACH	STRM	MT2097	8113	47°49'	7°56'
LANGMOOS	MRSH	UP2607	8142	47°54'	12°40'	LANGSCHWERT	FARM	UP1935	7841	48°08'	12°34'
LANGMOOS	AN	MU2102	8113	47°52'	7°56'	LANGSOORF	POPL	MA8993	5519	50°29'	8°51'
LANGMOOS	FRST	MT0995	8112	47°48'	7°47'	LANGSOORFER GEMEINDE WALD	FRST	MA9196	5419	50°31'	8°52'
LANGMOOS	MRSH	TP9915	8039	47°57'	12°19'	LANGSEE	LAKE	NF4740	1424	54°30'	9°44'
LANGMOOS	MRSH	MT2685	8214	47°43'	8°01'	LANGSEE	POND	PV5482	6532	49°28'	11°08'
LANGMOOS	MRSH	PT8382	8334	47°40'	11°26'	LANGSEE	MRSH	NA6114	6225	49°46'	9°51'
LANGMOOS	AN	MT2081	8313	47°41'	7°56'	LANGSEE	AN	MU1024	7912	48°04'	7°47'
LANGMOOS	AN	MT3283	8314	47°42'	8°05'	LANGSEEWEG	ROAD	MA6139	5916	50°00'	8°28'
LANGMOOS	FRST	MT0693	8212	47°47'	7°45'	LANGSEITERT	FRST	LA4063	5706	50°12'	6°46'
LANGMOOS	FRST	MU5326	7916	48°05'	8°22'	LANGSEUGENBERG	MT	UQ2645	6841	49°08'	12°37'
LANGMOOS	FRST	MU5217	7916	48°00'	8°22'	LANGSEUGENBR.	WELL	UQ2645	6841	49°08'	12°37'
LANGMOOS	MDW	PT5795	8232	47°47'	11°06'	LANGSLEGRABEN	STRM	MU7101	8117	47°52'	8°37'
LANGMOOSHALOE	FRST	MU3127	7914	48°06'	8°04'	LANGSLEIMBACH	POPL	LB8657	4908	51°03'	7°05'
LANGMOOSWEIHER	MDW	NT5275	8324	47°38'	9°41'	LANGST	POPL	LB4185	4606	51°18'	6°43'
LANGMOOSWHR.	POND	NT5497	8124	47°49'	9°43'	LANGST	POPL	LB4085	4706	51°18'	6°43'
LANGMÜHL	MILL	TP9465	7539	48°24'	12°13'	LANGST-KIERST	POPL	LB4085	4606	51°18'	6°43'
LANGMÜHLE	MILL	MT8073	8318	47°37'	8°44'	LANGST-AOT	POPL	MA9630	6019	49°55'	8°56'
LANGMÜHLE	POPL	MV0346	6812	49°09'	7°40'	LANGSTÄOTER PFAD	ROAD	MA9930	6019	49°55'	8°59'
LANGMÜS	FARM	K89217	5302	50°40'	6°04'	LANGSTÄOTER PFAD	ROAD	MA9830	6019	49°55'	8°58'
LANGMÜSSE	FRST	MU4274	7415	48°31'	8°13'	LANGSTÄOTER SCHN.	ROAD	MA9831	6019	49°56'	8°58'
LANGNAU / OBER/	POPL	NT4975	8323	47°38'	9°39'	LANGSTÄOTER WEG	ROAD	MA9833	6019	49°57'	8°58'
LANGNISS	FARM	NF6014	1725	54°16'	9°55'	LANGSTALS-GR.	GRGE	NA0628	6020	49°54'	9°05'
LANGOHMIGHECKE	AN	MA4704	6315	49°41'	8°16'	LANGSTEOT	POPL	NF2452	1322	54°37'	9°22'
LANGOLDING	POPL	UP1753	7641	48°18'	12°32'	LANGSTEIGE	FRST	TP8216	8038	47°58'	12°05'
LANGÖSCH	AN	NT4996	8123	47°49'	9°39'	LANGSTEG	ROAD	MU6396	7216	48°43'	8°30'
LANGPRENNING	FARM	TP8249	7738	48°15'	12°04'	LANGSTEG	FRST	PU3403	8130	47°52'	10°47'

NAME	DESIGNATION	GRID REF.	SHEET NO.	LAT.	LONG.	NAME	DESIGNATION	GRID REF.	SHEET NO.	LAT.	LONG.
LANGSTEIGE	FRST	MU6496	7217	48°43'	8°31'	LANGWIED	FARM	UP3318	8042	48°00'	12°46'
LANGSTEIGHALDE	SLP	NU5830	7824	48°07'	9°47'	LANGWIED	FARM	UP4204	8143	47°52'	12°53'
LANGSTEIN	FRST	MA2850	5914	50°06'	7°59'	LANGWIED	AN	TQ9781	6539	49°27'	12°12'
LANGSTEL	AN	MU7604	8118	47°53'	8°41'	LANGWIED	POPL	PU5538	7832	48°11'	11°05'
LANGSTEL	VAL	MU7504	8118	47°53'	8°40'	LANGWIED	POPL	PUB039	7834	48°11'	11°25'
LANGSTLER HOF	FARM	MV1585	6413	49°31'	7°50'	LANGWIED	POPL	TP9526	7939	48°03'	12°15'
LANGSTOFT	POPL	MF8873	1118	54°48'	8°49'	LANGWIED	FARM	QU2229	7937	48°04'	11°59'
LANGSTRASSE	POPL	ME2529	2413	53°30'	7°52'	LANGWIEDEN	FRST	MU7904	8118	47°53'	8°43'
LANGSTRASSE	FARM	K89420	5202	50°42'	6°05'	LANGWIEDEN	AN	QU1910	8037	47°54'	11°56'
LANGSTRASSERFELD	POPL	ME2329	2413	53°30'	7°50'	LANGWIEDEN	POPL	LV9170	6610	49°22'	7°30'
LANGSTRICH	FARM	ME0943	2311	53°38'	7°37'	LANGWIEDEN	POPL	LV9170	6611	49°22'	7°30'
LANGSTRUTH	AN	LA9837	6011	49°59'	7°35'	LANGWIENER B.	STRM	PUB038	7834	48°10'	11°25'
LANGSTÜCKEN	FARM	NF4433	1524	54°27'	9°41'	LANGWIENER MOOS	MDW	PUB144	7734	48°13'	11°26'
LANGSTUD	AN	MT0675	8312	47°37'	7°45'	LANGWIENER-B.	STRM	PUB042	7734	48°12'	11°25'
LANGSUR	POPL	LA1911	6204	49°43'	6°29'	LANGWIEDMÜHLE	FARM	PU5098	7232	48°43'	11°02'
LANGSUR	POPL	LA1911	6205	49°43'	6°29'	LANGWIELERSBERG	FARM	L88287	4609	51°19'	7°19'
LANGTAL	VAL	MU9109	8019	47°56'	8°53'	LANGWIESE	AN	MT7589	8218	47°45'	8°40'
LANGTEICH	GRGE	NV4727	7023	49°00'	9°38'	LANGWIESE	AN	MV8661	6618	49°18'	8°49'
LANGTEICH	STRM	MU5082	7415	48°35'	8°19'	LANGWIESE	POPL	MV5880	8344	47°39'	13°07'
LANGTEICH	VAL	MV0144	6811	49°08'	7°38'	LANGWIESE	FRST	MT5472	8316	47°36'	8°23'
LANGTEICHBUHLWRH.	MRSH	NT5596	8124	47°49'	9°44'	LANGWIESE	MRSH	MT8382	8318	47°41'	8°46'
LANGTEIL	AN	LA7257	5809	50°09'	7°13'	LANGWIESE	STRM	KV8693	6402	49°33'	6°02'
LANGTEILUNG	AN	MV5706	6216	48°48'	8°25'	LANGWIESE	FARM	LA9302	6311	49°40'	7°31'
LANGTHAL	FRST	MT6687	8217	47°44'	8°33'	LANGWIESE	AN	MT6173	8316	47°37'	8°29'
LANGTHAL	FARM	TP9254	7639	48°18'	12°11'	LANGWIESE-B.	STRM	MA1341	5912	50°01'	7°47'
LANGTHALHALDE	FRST	MT6586	8217	47°44'	8°32'	LANGWIESEBACH	STRM	MT7067	8417	47°33'	8°36'
LANGTOBEL	VAL	NT1195	8120	47°48'	9°09'	LANGWIESEBRUNNEN	SPRG	MV5313	7116	48°52'	8°22'
LANGWADEN	POPL	MA6707	6217	49°43'	8°32'	LANGWIESE	AN	NT4388	8223	47°45'	9°34'
LANGWADEN	POPL	L88565	4805	51°07'	7°22'	LANGWIESE	FRST	TR9824	6139	49°50'	12°11'
LANGWÄID	POPL	PUB170	7534	48°27'	11°27'	LANGWIESE	MDW	NU0603	8120	47°53'	9°05'
LANGWALD	FRST	MU1564	7513	46°25'	7°51'	LANGWIESE	MDW	MA7898	5418	50°32'	8°41'
LANGWALD	FRST	N87000	5425	50°33'	9°59'	LANGWIESE	MDW	UQ9906	7247	48°48'	13°37'
LANGWAND	POPL	NU8107	8026	47°55'	10°05'	LANGWIESE	FRST	NV0393	6420	49°35'	9°02'
LANGWANNE	AN	NV3425	7022	48°59'	9°28'	LANGWIESE	MDW	MV7893	6418	49°35'	8°42'
LANGWARDEN	POPL	ME5439	2315	53°36'	8°19'	LANGWIESE	MDW	MA3219	6114	49°49'	8°04'
LANGWARDER GRODEN	AN	ME5340	2315	53°36'	8°17'	LANGWIESE	MDW	NB1623	5221	50°45'	9°14'
LANGWARDERDEICH	POPL	ME5340	2315	53°36'	8°17'	LANGWIESE	MDW	MT5070	8416	47°35'	8°20'
LANGWARDERMEIDE	POPL	ME5239	2315	53°36'	8°17'	LANGWIESE	MDW	LV9269	6611	49°22'	7°31'
LANGWASEN	AN	NV6950	6725	49°12'	9°57'	LANGWIESE	AN	MA4010	6215	49°44'	8°10'
LANGWASENGRABEN	STRM	NV9879	6528	49°27'	10°21'	LANGWIESE	AN	MA5108	6215	49°43'	8°19'
LANGWASSER	POPL	N81202	5421	50°34'	9°10'	LANGWIESE	AN	MA3807	6214	49°43'	8°08'
LANGWASSER	STRM	PV5675	6532	49°24'	11°09'	LANGWIESE	MDW	PA9216	6236	49°46'	11°40'
LANGWASSER	AN	PV5475	6532	49°24'	11°07'	LANGWIESE	AN	MA3608	6214	49°43'	8°07'
LANGWASSER-GR.	DTCH	PV5885	6433	49°30'	11°11'	LANGWIESE	MDW	N80315	5320	50°41'	9°02'
LANGWASSERGRABEN	STRM	PV5784	6533	49°29'	11°10'	LANGWIESE	MDW	N80610	5320	50°38'	9°05'
LANGWASSERGRABEN	DTCH	NU1913	8021	47°58'	9°15'	LANGWIESE	MDW	NB1613	5321	50°40'	9°14'
LANGWATT	STRM	NF1072	1120	54°48'	9°10'	LANGWIESE	AN	MV4419	7015	48°55'	8°14'
LANGWATT	STRM	NF0772	1120	54°48'	9°07'	LANGWIESE	FRST	TR9638	6038	49°58'	12°09'
LANGWATT	STRM	NF0972	1220	54°48'	9°08'	LANGWIESE	VAL	LV7390	6409	49°33'	7°14'
LANGWATTE	GRGE	NU2534	7822	48°09'	9°20'	LANGWIESE	AN	LA1904	6304	49°40'	6°29'
LANGWATTE	STRM	NU2633	7822	48°09'	9°21'	LANGWIESE	MDW	MA0062	5711	50°12'	7°36'
LANGWEDEL	POPL	PD0437	3329	52°40'	10°32'	LANGWIESE	FARM	UNO987	8240	47°42'	12°27'
LANGWEDEL	POPL	ND1369	3021	52°58'	9°11'	LANGWIESEN	AN	NT4880	8323	47°40'	9°38'
LANGWEDEL	POPL	NF6007	1725	54°12'	9°55'	LANGWIESEN	MDW	MV6701	7217	48°46'	8°33'
LANGWEDEL	FARM	ND5979	2925	53°03'	9°53'	LANGWIESEN	MDW	PV4394	6431	49°35'	10°59'
LANGWEOELER KAMP	AN	NF5905	1825	54°11'	9°54'	LANGWIESEN	MDW	NU0101	8120	47°52'	9°01'
LANGWEOELER MOORBECK	DTCH	PD0336	3329	52°40'	10°31'	LANGWIESEN	MDW	NV5642	6824	49°08'	9°46'
LANGWEOELER MOOR	POPL	ND1173	2921	53°00'	9°10'	LANGWIESEN	MDW	MU6507	8017	47°55'	8°32'
LANGWEOELER MÜHLEN-B.	STRM	ND1373	2921	53°00'	9°11'	LANGWIESEN	EST	MA1991	5513	50°28'	7°52'
LANGWEOELERFELD	FARM	NF6309	1725	54°13'	9°58'	LANGWIESEN	MDW	UQ3009	7142	48°49'	12°41'
LANGWEOELERHOLZ	POPL	NF6308	1725	54°13'	9°58'	LANGWIESEN	MDW	NA3310	6222	49°44'	9°28'
LANGWEOER FELD	AN	MD3729	3314	52°36'	8°04'	LANGWIESEN	MDW	NA3506	6222	49°42'	9°29'
LANGWEG	AN	MU8775	7418	48°32'	8°49'	LANGWIESEN	AN	NV2212	7121	48°52'	9°18'
LANGWEG	ROAD	MA1610	6213	49°44'	7°50'	LANGWIESEN	MDW	MV6311	7117	48°51'	8°30'
LANGWEG	FARM	LC5316	4407	51°34'	6°53'	LANGWIESEN	MDW	MT7189	8217	47°45'	8°37'
LANGWEGE	POPL	MD4031	3314	52°37'	8°07'	LANGWIESEN	AN	MT5471	8416	47°35'	8°23'
LANGWEGESCH	AN	NU4407	8023	47°55'	9°35'	LANGWIESEN	AN	NT2186	8221	47°44'	9°17'
LANGWEHR	VAL	NA0262	5720	50°13'	9°02'	LANGWIESEN	MDW	NV4468	6623	49°22'	9°37'
LANGWEID	AN	MA3729	6014	49°55'	8°07'	LANGWIESEN	POPL	MT7481	8317	47°41'	8°39'
LANGWEID	POPL	PU3772	7531	48°29'	10°51'	LANGWIESEN	MDW	MU7124	7917	48°04'	8°37'
LANGWEID	POPL	TN8696	8238	47°47'	12°08'	LANGWIESEN	VAL	MA5012	6215	49°45'	8°19'
LANGWEID	FARM	TN8494	8238	47°46'	12°07'	LANGWIESEN	MDW	NB0105	5320	50°36'	9°01'
LANGWEID /SCHILCHER-M.	MILL	PT2996	8130	47°48'	10°43'	LANGWIESEN	MDW	NU1677	7421	48°33'	9°13'
LANGWEIDE	MDW	NU1466	7521	48°27'	9°11'	LANGWIESEN B.	STRM	UPB498	7246	48°43'	13°25'
LANGWEIDMÜHLE	MILL	PV4043	6831	49°07'	10°55'	LANGWIESEN S.	ROAD	MA7925	6118	49°53'	8°43'
LANGWEIHER	SCRB	QA0722	6137	49°49'	11°53'	LANGWIESEN SCHN.	ROAD	MA8632	6018	49°56'	8°49'
LANGWEIHER	POND	NU7107	8025	47°55'	9°57'	LANGWIESEN SCHN.	ROAD	MA8632	6018	49°56'	8°49'
LANGWEIHER	POND	QV0182	6536	49°27'	11°46'	LANGWIESEN SCHN.	ROAD	NA0087	5520	50°26'	9°00'
LANGWEIL	POPL	PA7326	6134	49°52'	11°25'	LANGWIESEN WEG	ROAD	MV7197	6317	49°37'	8°36'
LANGWEILER	POPL	LA6916	6209	49°47'	7°11'	LANGWIESEN-B.	STRM	PV6395	6433	49°35'	11°16'
LANGWEILER	POPL	L80538	5103	50°52'	6°14'	LANGWIESEN-B.	STRM	PA8124	6135	49°50'	11°31'
LANGWEILER	POPL	LA9302	6311	49°40'	7°31'	LANGWIESEN-B.	STRM	UP8399	7246	48°44'	13°25'
LANGWEILER WALD	FRST	PA7327	6134	49°52'	11°25'	LANGWIESEN-HDLZ	FRST	TR9728	6139	49°52'	12°10'
LANGWEND	AN	QA1430	6137	49°53'	11°59'	LANGWIESEN-HDLZ	FRST	TR9727	6139	49°52'	12°10'

NAME	DESIGNATION	GRID REF.	SHEET NO.	LAT.	LONG.	NAME	DESIGNATION	GRID REF.	SHEET NO.	LAT.	LONG.
LANGWIESEN-K.	RDGE	MV2055	6713	49°15'	7°54'	LANTERSHOFEN	POPL	L86502	5408	50°33'	7°05'
LANGWIESEN-T.	LAKE	TR9727	6139	49°52'	12°10'	LANTERSWILEN	POPL	NT0678	8320	47°39'	9°05'
LANGWIESENÄCKER	AN	MU7520	7918	48°02'	8°40'	LANTIERENWEG	ROAD	LA2924	6105	49°51'	6°37'
LANGWIESENØ.	STRM	NV3518	7022	48°55'	9°29'	LANVERMANN	FARM	LC3341	4205	51°48'	6°35'
LANGWIESENØ.	STRM	NV3818	7023	48°55'	9°31'	LANVERMEIER	FARM	MC6240	4116	51°49'	8°27'
LANGWIESENBERG	FRST	MV5314	7116	48°53'	8°22'	LANVERSCHULTE	FARM	LC9177	3810	52°08'	7°25'
LANGWIESENHOLZ	FRST	NV7272	6526	49°24'	9°59'	LANWERMANN	FARM	MC7057	4017	51°58'	8°34'
LANGWIESENKOPF	HILL	LA4904	6307	49°40'	6°55'	LANZ	POPL	P07483	2935	53°04'	11°36'
LANGWIESENMÜHLE	MILL	LA8478	5610	50°20'	7°22'	LANZ	POPL	TR9814	6239	49°45'	12°12'
LANGWIESENRECH	FRST	LA6103	6308	49°40'	7°04'	LANZ-EICHE	MONU	NV0700	7220	48°45'	9°06'
LANGWIESENSCHACHT	FRST	TR9627	6139	49°52'	12°10'	LANZ-M.	MILL	VP1197	7248	48°43'	13°47'
LANGWIESENSENTAL	FRST	MU6477	7417	48°33'	8°31'	LANZE	AN	TQ9581	6539	49°27'	12°10'
LANGWIESENWEG	ROAD	UO7228	7045	48°59'	13°15'	LANZE	POPL	PE0716	2629	53°23'	10°37'
LANGWIESEBERG	FRST	MA3359	5814	50°11'	8°04'	LANZE	POPL	PO5670	3033	52°57'	11°19'
LANGWIESEBERG	FRST	MA1992	5513	50°28'	7°52'	LANZE	POPL	PO5670	3034	52°57'	11°19'
LANGWIESESLI	AN	MT6389	8217	47°45'	8°31'	LANZELECK	MT	UN2786	8242	47°42'	12°41'
LANGWINDEN	FARM	NB7014	5325	50°40'	9°59'	LANZELECKALPE	FRST	UN2786	8242	47°42'	12°41'
LANGWINKL	FARM	UP6262	7644	48°24'	13°08'	LANZELECKER-B.	STRM	UN2687	8242	47°43'	12°41'
LANGWIT	AN	NV1817	7021	48°54'	9°15'	LANZEMICH	POPL	L86754	4908	51°01'	7°06'
LANGWITT	FARM	L85565	4807	51°07'	6°56'	LANZEN	POPL	NT9882	8327	47°41'	10°19'
LANGWITZ	POPL	UQ3554	6742	49°13'	12°44'	LANZEN	FRST	UQ0964	6640	49°18'	12°22'
LANGWUHR	AN	MT5767	8416	47°33'	8°26'	LANZEN-B.	HILL	LV6682	6508	49°28'	7°09'
LANGWUHRWEIHER	PONO	NT6399	8125	47°50'	9°50'	LANZEN-B.	HILL	MA1295	5412	50°30'	7°46'
LANGZEIL	AN	MV4589	6415	49°33'	8°14'	LANZEN-B.	STRM	UP8295	7246	48°42'	13°24'
LANGZEILENHOLZ	FRST	PU7272	7533	48°29'	11°20'	LANZEN-B.	STRM	MB7028	5117	50°48'	8°34'
LANGZEILENHOLZ	FRST	PU7272	7534	48°29'	11°20'	LANZEN-B.	STRM	MV1586	6413	49°31'	7°50'
LANHAUSEN	POPL	ME7326	2517	53°29'	8°35'	LANZEN-B.	HILL	MB8760	4918	51°05'	8°49'
LANKHOFEN	POPL	UP4448	7743	48°16'	12°54'	LANZEN-B.	HILL	NB2014	5321	50°41'	9°17'
LANITAL	VAL	MU6727	7917	48°06'	8°34'	LANZEN-B.	STRM	NT7962	8426	47°30'	10°03'
LANK	FARM	NE3705	2732	53°18'	9°33'	LANZEN-B.	STRM	NT7561	8426	47°30'	10°00'
LANK-LATUM	FARM	L83886	4606	51°18'	6°41'	LANZEN-B.	STRM	PT7092	8233	47°45'	11°16'
LANKAU	POPL	PE1048	2330	53°40'	10°40'	LANZEN-B.	DTCH	PT6891	8233	47°45'	11°14'
LANKAU	POPL	PE1048	2329	53°40'	10°40'	LANZEN-B.	SLP	MA2951	5814	50°06'	8°01'
LANKAUER SEE	LAKE	PE0947	2329	53°40'	10°39'	LANZEN-B.	DTCH	NT7560	8525	47°29'	10°00'
LANK	MDW	NC2848	4122	51°53'	9°25'	LANZEN-BR.	SPRG	MV1484	6412	49°30'	7°49'
LANKEN	POPL	PE0034	2429	53°33'	10°31'	LANZEN-GR.	VAL	NA1840	5921	50°01'	9°15'
LANKENAU	BLOG	MD8284	2818	53°06'	8°44'	LANZEN-H.	FRST	UQ0482	6539	49°27'	12°17'
LANKENAU	POPL	MD8283	2818	53°06'	8°44'	LANZEN-T.	VAL	LV9389	6411	49°33'	7°31'
LANKENBERG	AN	NT0579	8320	47°40'	9°04'	LANZEN-W.	PONO	TQ9079	6538	49°26'	12°06'
LANKENBERG	MT	NU2652	7622	48°19'	9°21'	LANZEN-W.	POND	MV1485	6412	49°31'	7°49'
LANKENDORF	POPL	PA9235	6036	49°56'	11°41'	LANZENÄCKER	AN	NV0845	6820	49°09'	9°07'
LANKENDORFER-B.	MT	PA9335	6036	49°56'	11°41'	LANZENÄNGER	MDW	TGB354	6738	49°12'	12°01'
LANKENER M.	MILL	PE0032	2429	53°32'	10°31'	LANZENAU	MDW	QV0194	6436	49°34'	11°47'
LANKENHALDEN	AN	NT1392	8221	47°47'	9°10'	LANZENB.	STRM	NV6637	6925	49°05'	9°54'
LANKENREUTH	POPL	PA8726	6135	49°51'	11°36'	LANZENB.	DTCH	UP8295	7346	48°42'	13°24'
LANKER SEE	LAKE	NF8406	1827	54°12'	10°17'	LANZENBACH	STRM	NV7040	6825	49°06'	9°58'
LANKERMANN	FARM	LC3440	4205	51°47'	6°35'	LANZENBACH	STRM	MV9074	6519	49°25'	8°52'
LANKERN	POPL	LC3539	4205	51°47'	6°37'	LANZENBACH	POPL	MV9073	6519	49°25'	8°52'
LANKERSEE	LAKE	NF8407	1727	54°12'	10°17'	LANZENBACH	POPL	L88023	5209	50°45'	7°18'
LANKERTSÄCKER	AN	MT8484	8218	47°43'	8°47'	LANZENBACHBUCHWALD	FRST	MV8974	6519	49°25'	8°51'
LANKES-QU.	SPRG	UQ2863	6741	49°18'	12°38'	LANZENBERG	HILL	QV0474	6636	49°23'	11°49'
LANKOW	POPL	PE2352	2231	53°42'	10°52'	LANZENBERG	FARM	UP3150	7742	48°17'	12°43'
LANKOWER SEE	LAKE	PE2252	2231	53°42'	10°51'	LANZENBERG	HILL	PV8584	6535	49°29'	11°33'
LANKREIN	AN	NT4770	8423	47°35'	9°37'	LANZENBERG	HILL	PV2810	7130	48°50'	10°44'
LANKUM	FARM	MD3653	3114	52°49'	8°03'	LANZENBERG	POPL	NT7580	8326	47°40'	10°00'
LANKUMER FELD	AN	MD3754	3114	52°50'	8°04'	LANZENBERG	AN	MT4789	8215	47°45'	8°17'
LANN	FRST	NA7768	5726	50°15'	10°05'	LANZENBERG	AN	MT1164	8412	47°31'	7°49'
LANN	FRST	NB5801	5424	50°33'	9°49'	LANZENBERG	FARM	PT0077	8328	47°38'	10°20'
LANNBACH	STRM	LA1416	6204	49°46'	6°25'	LANZENBERGERS	MOW	NT7086	8225	47°43'	9°56'
LANNBERG	FARM	MD5000	3615	52°21'	8°16'	LANZENBODEN	FRST	MA6266	5716	50°15'	8°28'
LANNEN-B.	STRM	LV3890	6406	49°32'	6°46'	LANZENBORNER WALD	FRST	LV9369	6611	49°22'	7°32'
LANNEN-B.	MT	M84787	4615	51°20'	8°14'	LANZENBRUNNEN	BLOG	MV1485	6412	49°31'	7°49'
LANNENBACH	AN	NV0336	6920	49°05'	9°02'	LANZENBRUNNEN	FRST	MV1384	6412	49°30'	7°48'
LANNENBERG	POPL	PU0412	8028	47°57'	10°23'	LANZENBUSCH	FRST	LV9476	6511	49°26'	7°32'
LANNENBERG	FARM	MC6163	3916	52°01'	8°26'	LANZENDOORF	POPL	UP9375	7447	48°31'	13°33'
LANNER	STRM	NE4341	2323	53°37'	9°39'	LANZENDOORF	POPL	UP8298	7246	48°43'	13°24'
LANNER FICHTEN-GR.	STRM	PV4794	6432	49°35'	11°02'	LANZENDOORF	FARM	PV3762	6731	49°18'	10°53'
LANNERSGRUND	VAL	LV9064	6610	49°19'	7°29'	LANZENDOORF	POPL	PV3662	6631	49°18'	10°52'
LANNERTSKOPF	MT	MV9088	6419	49°33'	8°52'	LANZENDOORF	POPL	PA8647	5935	50°03'	11°36'
LANNESDORF	POPL	LB7014	5309	50°40'	7°10'	LANZENDOORFER B.	STRM	UP8198	7246	48°43'	13°23'
LANNESHOF	POPL	NB5200	5424	50°33'	9°44'	LANZENDORN	POPL	NT1372	8321	47°36'	9°10'
LANNESKÜPPELCHEN	HILL	NB5100	5424	50°33'	9°43'	LANZENFELSEN	ROCK	MU4494	7215	48°42'	8°14'
LANQUANS	FARM	NT6491	8225	47°46'	9°51'	LANZENFURT	POPL	MT4291	8215	47°46'	8°14'
LANQUANSER MOOS	MRSH	NT6492	8225	47°47'	9°51'	LANZENGRUBEN / ENTENGRUBEN/	MOW	NB3400	5422	50°33'	9°29'
LANSCHEDER WEG	POPL	MC0907	4412	51°30'	7°41'	LANZENHAAR	POPL	PU9719	8035	48°00'	11°38'
LANSSEN-B.	HILL	MB6077	4716	51°15'	8°26'	LANZENHAGEN	FRST	LC4738	4206	51°46'	6°47'
LANSSENBERG	FRST	MV8111	7118	48°51'	8°44'	LANZENHAI O	FRST	MA3052	5814	50°07'	8°01'
LANSING	FARM	LC5561	4007	51°59'	6°53'	LANZENHAIN	POPL	NA2199	5421	50°33'	9°18'
LANSTELHÜBEL	MT	LV8984	6410	49°30'	7°28'	LANZENHAIN	AN	NA2692	5522	50°29'	9°22'
LANSTROP	POPL	MC0015	4411	51°35'	7°34'	LANZENHALDE	AN	NV4816	7123	48°54'	9°39'
LANTBERTSDAMM	DAM	P03316	3531	52°29'	10°58'	LANZENHAUSEN	AN	NT2479	8321	47°40'	9°19'
LANTENBACH	POPL	MB0356	4911	51°03'	7°37'	LANZENHOFEN	POPL	NT7296	8125	47°49'	9°58'
LANTER-W.	LAKE	PA3501	6331	49°39'	10°52'	LANZENHÖHE	AN	NV6961	6625	49°18'	9°57'
LANTERO	ROAD	K89186	4702	51°17'	6°00'	LANZENHORST SCHN.	ROAD	MAB530	6018	49°55'	8°47'

NAME	DESIGNATION	GRID REF.	SHEET NO.	LAT.	LONG.	NAME	DESIGNATION	GRID REF.	SHEET NO.	LAT.	LONG.
LANZENKLINGE	VAL	MV8483	6418	49°30'	8°47'	LAPPERTAL	VAL	NV7004	7225	48°47'	9°57'
LANZENMOOS	MRSH	PT5858	8532	47°27'	11°06'	LAPPISBACHERHOF	FARM	MT0189	8212	47°45'	7°41'
LANZENNEUNFORN	POPL	MT9574	8319	47°37'	8°56'	LAPPLANO	FARM	NE8992	1928	54°04'	10°22'
LANZENREUTE	POPL	NT4892	8223	47°47'	9°38'	LÄPPLESWIESEN	MDW	MU7335	7817	48°10'	8°38'
LANZENREUTH	POPL	U07802	7246	48°45'	13°20'	LAPPMANN	FARM	NT5786	8224	47°43'	9°46'
LANZENREUTH	POPL	PA7548	5934	50°03'	11°27'	LAPPRICH	FARM	MB3202	5414	50°34'	8°02'
LANZENRIED	POPL	QV1557	6737	49°14'	11°57'	LAPPWALO	FRST	PC4088	3732	52°13'	11°03'
LANZENRIED	POPL	PU7665	7534	48°25'	11°23'	LAPPWALD	FRST	PC3794	3732	52°17'	11°01'
LANZENRIEDERH.	FRST	QV1558	6737	49°14'	11°58'	LAR	BLDG	KA9516	6202	49°46'	6°09'
LANZENSTEIN	HILL	MA3560	5814	50°11'	8°05'	LARBERG	POPL	MO2605	3613	52°23'	7°55'
LANZENTAL	AN	NU0600	8120	47°51'	9°05'	LARBERGER EGGE	HILL	MO2605	3613	52°23'	7°55'
LANZENTAL	VAL	MU7838	7818	48°12'	8°42'	LÄRCHBAUMFLECK	FRST	VQ1002	7248	48°46'	13°47'
LANZENWEG	ROAD	NV6861	6625	49°18'	9°56'	LÄRCHEN ALLEE	ST	MA8345	5918	50°03'	8°46'
LANZENWEG	ROAD	NV6861	6725	49°18'	9°56'	LÄRCHEN SCHN.	ROAD	MA8345	5917	50°03'	8°33'
LANZER FORST	FRST	PD5871	3034	52°58'	11°21'	LÄRCHEN-8.	ROAD	MA8146	5918	50°04'	8°44'
LANZERATH	POPL	L85200	5407	50°32'	6°55'	LÄRCHEN-8.	HILL	UQ8123	7046	48°57'	13°22'
LANZERATH	POPL	LB3572	4805	51°10'	6°38'	LÄRCHEN-8.	HILL	MD4102	3614	52°22'	8°08'
LANZERATH	POPL	LA1081	5604	50°21'	6°20'	LÄRCHEN-8.	MT	NB3106	5322	50°36'	9°26'
LANZERT	FRST	MV9093	6419	49°35'	8°52'	LÄRCHEN-8.	MT	MA6070	5716	50°17'	8°26'
LANZESBERG	POPL	UQ8902	7247	48°46'	13°29'	LÄRCHEN-H.	FRST	UQ5344	6843	49°08'	12°59'
LANZGRABEN	STRM	MT5880	8316	47°40'	8°26'	LÄRCHEN-K.	MT	MV0170	6611	49°22'	7°38'
LANZHÖHE	HILL	LA9957	5811	50°09'	7°35'	LÄRCHENBERG	FRST	NA2347	5921	50°04'	9°19'
LANZING	FARM	UP1137	7840	48°09'	12°28'	LÄRCHENBÜHL	MT	TR9355	5838	50°07'	12°06'
LANZING	FARM	TP9947	7739	48°15'	12°17'	LÄRCHENGARTEN	FRST	MV8474	6518	49°25'	8°47'
LANZING	POPL	UQ6408	7144	48°49'	13°09'	LÄRCHENGARTEN	FRST	TR9358	5838	50°08'	12°06'
LANZING	FARM	UN0792	8240	47°45'	12°25'	LÄRCHENHÖLZLE	FRST	NV6270	6625	49°23'	9°51'
LANZING	POPL	UP3025	7942	48°03'	12°43'	LÄRCHENKAMP	FRST	ME4212	2614	53°21'	8°08'
LANZING	POPL	UP4770	7543	48°28'	12°56'	LÄRCHENKAPPE	VAL	PC0826	4329	51°40'	10°34'
LANZING	FARM	UP0355	7640	48°19'	12°20'	LÄRCHENKOPF SCHN.	ROAD	MA8225	6118	49°53'	8°45'
LANZINGER	POPL	NA2058	5821	50°10'	9°17'	LÄRCHENKOPPEL	AN	MA9785	5519	50°25'	8°58'
LANZINGER B.	STRM	UP3123	7942	48°02'	12°44'	LÄRCHER-A.	BLDG	TN7785	8338	47°41'	12°02'
LANZINGERWIES-8.	STRM	UQ6308	7144	48°49'	13°08'	LÄRCHGRABEN	DTCH	TN7685	8338	47°41'	12°01'
LANZLBERG	POPL	UQ3432	6942	49°01'	12°44'	LÄRCHHÖHE	FRST	NA3027	6022	49°54'	9°25'
LANZMÜHL	MILL	TP9947	7739	48°15'	12°17'	LARDENBACH	STRM	N80204	5420	50°35'	9°02'
LAPAU	STRM	PD3605	3631	52°23'	11°00'	LARDENBACH	POPL	N80303	5420	50°35'	9°02'
LAPAU	STRM	PD3302	3631	52°21'	10°57'	LAREN	AN	MU8143	7718	48°14'	8°44'
LAPAU	STRM	PD3606	3632	52°23'	11°00'	LAREN	FRST	KA8630	6102	49°53'	6°01'
LAPBERG	MT	QT1077	8336	47°37'	11°48'	LARER	AN	NV0921	7020	48°56'	9°07'
LAPBERGEL	RDGE	QT1376	8337	47°36'	11°50'	LARFELD	FARM	LC3101	4505	51°26'	6°34'
LAPBERGSCHNEID	RDGE	QT1277	8336	47°37'	11°49'	LARFELD-GR.	DTCH	LC3101	4505	51°26'	6°34'
LAPFERDING	POPL	UQ6002	7244	48°45'	13°06'	LARGESBERG	FARM	NB3556	4923	51°03'	9°30'
LAPINENKRUG	FARM	MC7654	4017	51°56'	8°39'	LARGMOOS	AN	PT2278	8329	47°39'	10°37'
LAPIS-W.	POND	TQ9558	6739	49°14'	12°11'	LARKENB G.	FARM	NE1961	2121	53°48'	9°17'
LAPISHANSEN	AN	NV1725	7021	48°59'	9°14'	LARMANN	FARM	MCO225	4311	51°40'	7°35'
LAPP B.	MT	PA5104	6332	49°40'	11°05'	LÄRMFELS	ROCK	NV6904	7225	48°47'	9°56'
LAPPACH	POPL	TP8749	7738	48°15'	12°08'	LÄRMFEUER	FRST	MA9201	6319	49°40'	8°53'
LAPPACH	STRM	TP8648	7738	48°15'	12°07'	LARN	FRST	TR9565	5738	50°12'	12°08'
LAPPACH	STRM	PU6745	7733	48°14'	11°15'	LAROCLETTE /FELS/	POPL	KA9918	6203	49°47'	6°13'
LAPPACH	POPL	PA2904	6330	49°40'	10°47'	LAROS-B.	STRM	UN5379	8344	47°39'	13°02'
LAPPACH	BLOG	NT8256	8526	47°27'	10°05'	LAROS-B.	STRM	UN5575	8344	47°37'	13°04'
LAPPACH	STRM	NT8255	8526	47°27'	10°05'	LAROSWACHT	BLDG	UN5279	8344	47°39'	13°02'
LAPPACH	POPL	TP8544	7738	48°13'	12°07'	LARRELTTER POLDER	AN	LE7813	2609	53°21'	7°10'
LAPPACH	SLP	MU6290	7316	48°40'	8°29'	LARRELTTER TIEF	DTCH	LE7915	2609	53°22'	7°11'
LAPPACH	STRM	MU6290	7316	48°40'	8°29'	LARRELTTER VERLAATHAUS	BLDG	LE8015	2609	53°22'	7°12'
LAPPACH	FRST	MU6190	7316	48°40'	8°28'	LARRENHORST	FRST	NF7901	1827	54°09'	10°13'
LAPPACH	POPL	MU6190	7316	48°40'	8°28'	LARRIEDEN	POPL	NV9343	6827	49°08'	10°16'
LAPPBERG	MT	NA8995	5427	50°30'	10°15'	LARS-B.	STRM	PU9485	7435	48°35'	11°38'
LÄPPE	STRM	MC8635	4218	51°46'	8°48'	LARS-B.	STRM	PU9785	7436	48°35'	11°40'
LAPPEN	FARM	UP2604	8142	47°52'	12°40'	LARS-B.	POPL	PU9785	7436	48°35'	11°40'
LAPPEN	MDW	NV2689	6422	49°33'	9°22'	LARSBACH	AN	LA4590	5506	50°26'	6°49'
LAPPEN	AN	NV2588	6422	49°33'	9°21'	LARSCHEN IDSNÜCK	AN	MV8917	7019	48°54'	8°51'
LAPPEN SCHN.	ROAD	MA8022	6118	49°51'	8°43'	LASAGNIEN	STRM	LV5765	6608	49°19'	7°02'
LAPPEN SCHN.	ROAD	MA8021	6118	49°50'	8°43'	LASBACHER WALD	FRST	LV5665	6608	49°19'	7°01'
LAPPEN-B.	HILL	NC7022	4326	51°39'	10°01'	LASBECK	POPL	MB0489	4611	51°21'	7°37'
LAPPEN-B.	HILL	PC1176	3829	52°07'	10°37'	LASBECK	POPL	LC9058	4010	51°58'	7°24'
LAPPENBORN S.	ROAD	MA8134	6018	49°57'	8°44'	LASBECKER MARK	FRST	LC8957	4010	51°57'	7°23'
LAPPENFELD	AN	MA4893	5515	50°29'	8°16'	LASBECKER-B.	STRM	MB0388	4611	51°20'	7°37'
LAPPENHEIOE	FARM	LB7186	4608	51°19'	7°09'	LASBEK	STRM	NF7135	1526	54°27'	10°05'
LAPPENHS.	BLDG	L87088	4608	51°20'	7°08'	LASBEK DORF	POPL	NE8955	2228	53°44'	10°21'
LAPPENKOPF	HILL	NB0619	5220	50°43'	9°05'	LASCH-B.	STRM	LV9599	6311	49°38'	7°33'
LAPPENLOCH	VAL	NB5079	4724	51°16'	9°43'	LASCHE ID	POPL	KA9463	5802	50°11'	6°07'
LAPPENMÜHLE	MILL	MC0602	4511	51°28'	7°39'	LASCHE ID	AN	LA4447	5906	50°03'	6°49'
LAPPENSAND	AN	MU0445	7712	48°15'	7°43'	LASCHE IO	POPL	LA1454	5804	50°06'	6°24'
LAPPENSTEIN	FRST	NA1298	5421	50°32'	9°10'	LASCHE ID	POPL	LB9123	5210	50°45'	7°28'
LAPPENSTUHL	FRST	MD3508	3514	52°25'	8°02'	LASCHE ID	HILL	LA1774	5704	50°17'	6°26'
LAPPENTASCHERHF.	POPL	LV7765	6609	49°19'	7°19'	LASCHE ID	FRST	LA5443	5907	50°01'	6°58'
LAPPENWALD	FRST	NB2113	5321	50°40'	9°18'	LASCHEIOER NEUHAUS	BLDG	LA4804	6307	49°40'	6°53'
LAPPERDING	POPL	UP4678	7443	48°32'	12°55'	LASCHEIOERHOF	POPL	LA4805	6307	49°41'	6°53'
LAPPERDING	POPL	UP7590	7345	48°39'	13°18'	LASCHEIN	FARM	LB2587	4604	51°18'	6°29'
LAPPERMÜHLE	MILL	L84911	5307	50°38'	6°52'	LASCHEIN B.	RDGE	MB6318	5216	50°43'	8°29'
LAPPERMÜHLEN ALLEE	ROAD	L85111	5307	50°38'	6°53'	LASCHEIN D.	AN	KA9411	6202	49°43'	6°08'
LAPPERSBERG	MT	QV1718	7137	48°53'	11°58'	LASCHEINHÜTTE	POPL	LB2587	4604	51°18'	6°29'
LAPPERSCHENBACH	STRM	NT1072	8320	47°36'	9°08'	LASCHEIN IDE	POPL	MCO216	4411	51°35'	7°35'
LAPPERSDORF	POPL	TQ8737	6938	49°03'	12°05'	LÄSCHHOF	FARM	LA2123	6105	49°50'	6°31'

NAME	DESIGNATION	GRID REF.	SHEET NO.	LAT.	LONG.	NAME	DESIGNATION	GRID REF.	SHEET NO.	LAT.	LONG.
LASCHINGER M.	MILL	U04121	7043	48°55'	12°50'	LATSCHIG	FRST	MU5497	7216	48°43'	8°22'
LASDORF	POPL	M81927	5213	50°47'	7°51'	LATSCHIGBACH	STRM	MU5397	7216	48°43'	8°22'
LASEEN	FARM	MC1965	3912	52°02'	7°49'	LATSCHIGFELSEN	ROCK	MU5493	7316	48°41'	8°23'
LASEL	POPL	LA1954	5804	50°07'	6°28'	LATSCHIS	POPL	MU4409	8023	47°56'	9°35'
LASENBERG	AN	MU0324	7912	48°04'	7°42'	LATSCHKOGEL	MT	MU0088	8240	47°43'	12°20'
LASEWELLE	AN	PC3373	3931	52°05'	10°56'	LATT WALD	FRST	MV9539	6819	49°06'	8°56'
LASFELDE	POPL	NC8433	4227	51°44'	10°13'	LATT-B.	HILL	MC9668	3919	52°04'	8°56'
LASHORST	POPL	MC6699	3617	52°20'	8°30'	LATT-B.	HILL	NC0942	4120	51°50'	9°08'
LASHORSTER BUCHHOLZ	POPL	MD6600	3617	52°21'	8°30'	LATT-BERG	FRST	NA1108	6220	49°43'	9°09'
LASNENVILLE	POPL	KA8785	5602	50°23'	6°00'	LATT-BERG	SLP	NA1208	6221	49°43'	9°10'
LASS-B.	STRM	NC0474	3820	52°07'	9°04'	LATTACH	AN	MV8018	7018	48°55'	8°44'
LASSABEK	FARM	NF9006	1828	54°12'	10°23'	LATTE	STRM	N87609	5326	50°38'	10°04'
LASSAHN	POPL	PE2941	2331	53°36'	10°57'	LATTECKLE	FRST	MU4548	7715	48°17'	8°16'
LASSAHNER SEE	LAKE	PE2840	2331	53°36'	10°56'	LATTEN	FRST	PC1988	3730	52°14'	10°44'
LASSBACH	POPL	NV5957	6724	49°16'	9°49'	LATTEN	AN	NV5566	6624	49°21'	9°46'
LASSBEK	FRST	PF1601	1830	54°09'	10°47'	LATTEN	POPL	NT3297	8122	47°49'	9°26'
LASSBERG	POPL	VP0497	7248	48°43'	13°42'	LATTEN KPF.	HILL	MA1278	5612	50°21'	7°46'
LASSBRUCH	POPL	NC0373	3820	52°06'	9°02'	LATTEN-B.	HILL	PV7198	6334	49°37'	11°22'
LASSEBURG	MOW	ND0724	3420	52°34'	9°06'	LATTEN-B.	MT	M87248	5017	50°59'	8°36'
LASSELN	FARM	PT9482	8335	47°40'	11°35'	LATTEN-H.	FRST	QV1397	6437	49°35'	11°57'
LASSENSTEIN	ROCK	U06126	7044	48°58'	13°06'	LATTEN-M.	MILL	N87613	5326	50°40'	10°05'
LASSERG	POPL	LA8464	5710	50°13'	7°22'	LATTEN-W.	FRST	MV1888	6413	49°32'	7°52'
LASSERS RUM	BLDG	N89105	5427	50°35'	10°17'	LATTENB' G	FARM	TP9818	8039	47°59'	12°17'
LASSFONDERFELD	POPL	LC3100	4505	51°26'	6°34'	LATTENBACH	STRM	LV8596	6310	49°36'	7°25'
LASSGRUND	FRST	MU3855	7615	48°21'	8°10'	LATTENBACH	STRM	UN4075	8343	47°36'	12°52'
LASSING	HILL	PA5313	6232	49°45'	11°07'	LATTENBEK	FARM	NE2887	1922	54°02'	9°26'
LASSKLINGE	AN	NV1976	6521	49°26'	9°16'	LATTENBERG	AN	MU6468	7517	48°28'	8°31'
LASSRÖNNE	POPL	NE8116	2627	53°23'	10°13'	LATTENBERG	POPL	MU6567	7517	48°27'	8°32'
LASSWEILER	FRST	NV3534	6922	49°03'	9°29'	LATTENBERG	MT	UN4386	8243	47°42'	12°55'
LASTER VENN	AN	LC6578	3808	52°08'	7°02'	LATTENBERG	POPL	M84395	4515	51°24'	8°11'
LASTERB.	STRM	M83703	5414	50°34'	8°07'	LATTENBERGALPE	BLDG	UN4079	8343	47°39'	12°52'
LASTERB.	STRM	MA3698	5414	50°32'	8°06'	LATTENBRUCH	FRST	NA1797	5421	50°31'	9°14'
LASTERER	FRST	LA3328	6106	49°53'	6°40'	LATTENBRUCH	AN	PE2777	2031	53°55'	10°56'
LASTERHOLZ	FRST	M83113	5314	50°40'	8°01'	LATTENBUCH	POPL	PV0650	6828	49°12'	10°27'
LASTERHUB	POPL	UN5983	8344	47°41'	13°07'	LATTENBUCH	POPL	PV0650	6728	49°12'	10°27'
LASTERING	FARM	LC7582	3809	52°10'	7°10'	LATTENBÜHL	FRST	MU3736	7814	48°10'	8°09'
LASTERKOTTEN	FARM	L88492	4610	51°22'	7°20'	LATTENBUSCH	MDW	ND9624	3428	52°33'	10°25'
LASTHAUSEN	POPL	LC6033	4207	51°44'	6°58'	LATTENBUSCH	FRST	NC8734	4227	51°45'	10°16'
LASTRUP	POPL	MD0542	3211	52°43'	7°35'	LATTENDEL	MT	MA3498	5414	50°32'	8°04'
LASTRUP	POPL	MD2350	3213	52°48'	7°52'	LATTENGEBIRGE	MTS	UN4085	8243	47°42'	12°52'
LASTRUPER TANNEN	FRST	M00645	3211	52°45'	7°37'	LATTENGEBIRGE	MTS	UN3984	8343	47°41'	12°51'
LATEIN-LINDE	MONU	NU8813	8027	47°58'	10°11'	LATTENGEHÄGE	FRST	PD1712	3530	52°27'	10°43'
LATENBAU	FARM	K89018	5302	50°41'	6°02'	LATTENGEWANN	AN	MA3408	6214	49°43'	8°05'
LATENDORF	POPL	NE6983	2026	53°59'	10°03'	LATTENHÜBEL	HILL	LA8615	6210	49°47'	7°25'
LATENDORF	POPL	NE6984	1926	54°00'	10°03'	LATTENKUHLE	VAL	NC8838	4227	51°47'	10°17'
LATENDORFERFELD	FARM	NE7181	2026	53°58'	10°05'	LATTENRAIN	AN	NU1036	7820	48°11'	9°08'
LATERNE	BLDG	MC8240	4118	51°49'	8°44'	LATTENS-B.	HILL	M00770	3011	52°58'	7°37'
LATERNENBUCKEL	FRST	MU6398	7217	48°44'	8°30'	LATTENTEICH	VAL	MV0042	6811	49°07'	7°38'
LATERS B.	AN	MA8908	6219	49°43'	8°51'	LATTENWALD	FRST	NU1255	7621	48°21'	9°10'
LATERSCHBACH	FARM	LA0544	5903	50°01'	6°17'	LATTENWALD	FRST	NV2475	6522	49°26'	9°20'
LATESWALD	FRST	LV1189	6404	49°31'	6°23'	LATTENWALD	FRST	MV8319	7018	48°55'	8°46'
LATFERDE	POPL	NC2964	3922	52°01'	9°25'	LATTENWEILER	POPL	NT5272	8324	47°36'	9°41'
LÄTGES-B	RDGE	KA9937	6003	49°57'	6°12'	LATTENWIESEN	AN	MV9323	7019	48°58'	8°54'
LATHEN	POPL	LD8658	3109	52°52'	7°19'	LATTEN-B.	DTCH	PT4598	8131	47°49'	10°56'
LATHENER MOOR	MRSH	LD9058	3110	52°52'	7°22'	LATTERBACH	VAL	KA8423	6102	49°49'	6°00'
LATHERFÄHRE	FARM	LD8558	3109	52°52'	7°17'	LATTERECK	HILL	MV2780	6514	49°28'	7°59'
LATHWEHREN	POPL	ND3601	3623	52°21'	9°32'	LATTERICH	AN	MU8055	7618	48°21'	8°44'
LATHWEHREN-DUNAU	POPL	ND3700	3623	52°21'	9°32'	LATTENSTEGMOLZ	FRST	U06126	7044	48°58'	13°06'
LATKER	FARM	LC6172	3907	52°05'	6°58'	LATTERS B.	AN	MA9209	6219	49°44'	8°53'
LATOUR D' AUVERGNE-DENKM.	MONU	PU5498	7232	48°43'	11°05'	LATTFELSEN	FRST	MU0802	8112	47°52'	7°46'
LATROP	POPL	M85362	4816	51°06'	8°20'	LATTGEHEGE	FRST	PC2584	3831	52°11'	10°50'
LATROP	STRM	M84864	4815	51°07'	8°16'	LATTMANN	FARM	LB5777	4707	51°14'	6°57'
LATROP	POPL	M85362	4815	51°06'	8°20'	LATTMANN	AN	MU3197	7214	48°43'	8°04'
LATROP	STRM	M85262	4815	51°06'	8°19'	LATTKIPPEL	AN	NA0165	5720	50°14'	9°01'
LATROP	STRM	M85464	4816	51°07'	8°20'	LATTWEG	ROAD	MV7364	6617	49°20'	8°38'
LATSCH	FRST	TR9008	6338	49°41'	12°05'	LATTWEG-BUCKEL	AN	MV7465	6617	49°20'	8°38'
LATSCH	POPL	TR9106	6338	49°40'	12°06'	LATTWEIENACKER	AN	MT7094	8217	47°48'	8°36'
LATSCH-GR.	DTCH	PT4686	8231	47°43'	10°57'	LATTWIESE	MDW	MA8085	5518	50°25'	8°43'
LATSCHEN	AN	NV3432	6922	49°02'	9°28'	LATTUMER BRUCH	AN	L83687	4605	51°19'	6°39'
LATSCHEN K.	PEAK	PT4972	8431	47°35'	10°59'	LATZ-M.	MILL	M89703	5419	50°35'	8°58'
LATSCHEN-B.	STRM	T09189	6438	49°31'	12°07'	LATZBRUCH	BLDG	M86157	4916	51°04'	8°26'
LATSCHEN-K.	MT	PT8781	8335	47°39'	11°29'	LATZE-B.	HILL	LA0165	5703	50°12'	6°13'
LATSCHEN-K.	MT	PT8781	8334	47°39'	11°29'	LATZELSBERG	FARM	UP3470	7542	48°28'	12°45'
LATSCHEN-K.	MT	PT8578	8334	47°38'	11°28'	LATZENBUSCH	FRST	LC2322	4304	51°37'	6°26'
LATSCHENBERG	MT	UR1210	6240	49°43'	12°23'	LATZENHAUSEN	FARM	PU5064	7532	48°25'	11°02'
LATSCHENBG.	MT	PV9659	6736	49°15'	11°41'	LATZENHAUSENER HOLZ	FRST	PU4964	7532	48°25'	11°01'
LATSCHENBÜHL	POPL	NT7260	8525	47°29'	9°58'	LAU	AN	NV5513	7124	48°52'	9°45'
LATSCHENK.-H.	BLDG	PT8881	8335	47°39'	11°30'	LAU	FRST	NA6833	6025	49°57'	9°57'
LATSCHENKOPF	HILL	LA0231	6003	49°54'	6°14'	LAU-B.	MT	M85660	4916	51°05'	8°22'
LATSCHER-B.	HILL	LA8934	6010	49°57'	7°27'	LAU-B.	STRM	PA1967	5730	50°15'	10°40'
LATSCHER-H.	FRST	TR9009	6338	49°42'	12°05'	LAU-B.	STRM	MA5779	5616	50°22'	8°24'
LATSCHENACKER	AN	MU0234	7812	48°09'	7°41'	LAU-B.	STRM	MA6078	5616	50°21'	8°26'
LATSCHGRABEN	DTCH	MU4493	7315	48°41'	8°14'	LAU-B.	STRM	PT9498	8135	47°48'	11°35'
LATSCHIG	FRST	MU5493	7316	48°41'	8°23'	LAU-B.	STRM	LA9296	5410	50°30'	7°29'

NAME	DESIG-NATION	GRID REF.	SHEET NO.	LAT.	LONG.	NAME	DESIG-NATION	GRID REF.	SHEET NO.	LAT.	LONG.
LAU-B.	STRM	N84994	4524	51°24'	9°42'	LAUBBERG	FRST	UQ5932	6944	49°01'	13°04'
LAU-B.	STRM	N82487	4622	51°20'	9°20'	LAUBBERG	AN	MT3666	8414	47°33'	8°09'
LAU-B.	STRM	N84894	4624	51°24'	9°41'	LAUBBERG	AN	MT6169	8416	47°34'	8°29'
LAU-B.	MT	M84418	5215	50°43'	8°13'	LAUBBERG	HILL	QV0370	6636	49°21'	11°48'
LAU-B.	STRM	N80161	4820	51°06'	9°01'	LAUBBERG	FRST	NV6065	6624	49°20'	9°50'
LAU-BR.	BROG	MC7819	4318	51°37'	8°41'	LAUBBERG	FRST	NV6065	6625	49°20'	9°50'
LAUB	POPL	PV2118	7029	48°54'	10°39'	LAUBBERG	HILL	PV8482	6535	49°28'	11°32'
LAUB	POPL	T08942	6938	49°06'	12°07'	LAUBBERG	AN	NV8041	6826	49°07'	10°06'
LAUB	POPL	NA9420	6127	49°49'	10°19'	LAUBBERG	FRST	QU1317	8037	47°58'	11°52'
LAUB	POPL	UR1727	6140	49°52'	12°27'	LAUBBERG	FRST	UQ5731	6944	49°01'	13°02'
LAUB	POPL	UQ2088	6441	49°31'	12°31'	LAUBBERG	STRM	UQ3334	6942	49°02'	12°43'
LAUB	AN	NV5798	6324	49°38'	9°47'	LAUBBERGBACH	FRST	UQ5829	6944	49°00'	13°04'
LAUB BR.	WELL	MV0246	6811	49°09'	7°40'	LAUBBERGBACH	FRST	UN3386	8242	47°42'	12°46'
LAUB.-B.	HILL	P00515	3529	52°28'	10°33'	LAUBBG.-PLÜTZEN	POPL	NU4512	8023	47°58'	9°36'
LAUB-B.	HILL	NC7200	4526	51°27'	10°02'	LAUBBODEN	VAL	MU2809	8014	47°56'	8°02'
LAUB-B.	HILL	QV0487	6436	49°30'	11°49'	LAUBBRONNEN	FRST	NV8530	6926	49°01'	10°10'
LAUB-B.	STRM	MV2194	6413	49°36'	7°55'	LAUBBRUNNENOOBEL	HILL	PA7601	6334	49°38'	11°26'
LAUB-B.	MT	NC8562	3927	52°00'	10°14'	LAUBBUCK	FRST	MU1003	8112	47°52'	7°48'
LAUB-B.	MT	NC9369	3928	52°04'	10°22'	LAUBBUHL	FRST	MA9924	6119	49°52'	8°59'
LAUB-B.	MT	NC9665	3928	52°02'	10°24'	LAUBBUHL	FRST	NC3688	3723	52°14'	9°32'
LAUB-B.	RDGE	UQ4141	6842	49°06'	12°49'	LAUBBUHL	HILL	PV4732	6932	49°01'	11°01'
LAUB-BÜHL	MT	TR9863	5839	50°11'	12°10'	LAUBBUHL	POPL	TR9763	5838	50°11'	12°10'
LAUB-HOLZ	FRST	NA9455	5827	50°08'	10°19'	LAUBBUHL	AN	TR9763	5839	50°11'	12°10'
LAUB-HÜGEL	MT	PA0164	5728	50°13'	10°25'	LAUBBUHGB.	STRM	UQ3433	6942	49°02'	12°44'
LAUBACH	POPL	LA6266	5708	50°14'	7°04'	LAUBBUSCH	FRST	LV9568	6611	49°21'	7°33'
LAUBACH	POPL	MA5979	5616	50°22'	8°25'	LAUBBUSCH	FRST	MA7747	5918	50°04'	8°41'
LAUBACH	STRM	NV7311	7126	48°51'	10°00'	LAUBCHESBUSCH	FRST	MA7747	5918	50°04'	8°41'
LAUBACH	POPL	MA9999	5419	50°33'	8°59'	LAUBDELLE	VAL	NA2822	6122	49°51'	9°23'
LAUBACH	VAL	N80904	5420	50°35'	9°08'	LAUBDOBEL	AN	MU1003	8112	47°52'	7°48'
LAUBACH	AN	NA0095	5420	50°30'	9°00'	LAUBDÖLLE	FRST	MA9924	6119	49°52'	8°59'
LAUBACH	POPL	NV7113	7125	48°52'	9°58'	LAUBE	SO	NC3688	3723	52°14'	9°32'
LAUBACH	STRM	NV7112	7125	48°51'	9°58'	LAUBE	FRST	M86637	5117	50°53'	8°31'
LAUBACH	STRM	NV6212	7125	48°51'	9°51'	LAUBE	AN	NU5874	7424	48°31'	9°47'
LAUBACH	POPL	L85778	4707	51°14'	6°57'	LAUBE	AN	MU8159	7618	48°23'	8°44'
LAUBACH	EST	NC0202	4520	51°28'	9°02'	LAUBE	MDW	NV7377	6526	49°26'	10°01'
LAUBACH	POPL	N84994	4524	51°24'	9°42'	LAUBECK	FRST	MU3933	7815	48°09'	8°11'
LAUBACH	STRM	NU7420	7925	48°02'	9°59'	LAUBECK	FARM	MU3933	7815	48°09'	8°11'
LAUBACH	STRM	NU7217	7925	48°00'	9°58'	LAUBECK	POPL	NU7605	8126	47°54'	10°01'
LAUBACH	STRM	NU7423	7926	48°03'	9°59'	LAUBECK	AN	MU0638	7812	48°11'	7°44'
LAUBACH	POPL	NU7326	7925	48°05'	9°59'	LAUBECK	FARM	LB5887	4607	51°19'	6°58'
LAUBACH	STRM	NU7425	7925	48°04'	9°59'	LAUBECK	FARM	LB5786	4607	51°18'	6°57'
LAUBACH	FRST	N80926	5220	50°47'	9°08'	LAUBECKALLE	ROAD	MU0637	7812	48°11'	7°44'
LAUBACH	POPL	N84994	4624	51°24'	9°42'	LAUBEGG	RUIIN	MT6474	8317	47°37'	8°31'
LAUBACH	FRST	NU0688	7320	48°39'	9°05'	LAUBEGG	POPL	NT0498	8120	47°50'	9°03'
LAUBACH	STRM	NV3149	6822	49°12'	9°26'	LAUBEN	POPL	NU7702	8126	47°52'	10°02'
LAUBACH	STRM	LA5762	5807	50°12'	7°00'	LAUBEN	AN	MT8794	8118	47°48'	8°50'
LAUBACH	FRST	MA3655	5814	50°09'	8°06'	LAUBEN	POPL	NU9623	7927	48°03'	10°17'
LAUBACH	POPL	LA9346	5911	50°03'	7°31'	LAUBEN	MDW	NU7219	7925	48°01'	9°58'
LAUBACH	FRST	MA5169	5715	50°16'	8°19'	LAUBEN	POPL	NT9792	8227	47°46'	10°17'
LAUBACH	FRST	N80601	5420	50°34'	9°05'	LAUBEN	POPL	MU3993	7315	48°41'	8°10'
LAUBACH	STRM	NU7332	7825	48°08'	9°59'	LAUBEN OB.D.BR.	FARM	NT9686	8227	47°43'	10°17'
LAUBACH	STRM	NU7328	7825	48°06'	9°59'	LAUBEN UNTER D.BRUCK	FARM	NT9686	8227	47°43'	10°17'
LAUBACHER	AN	N81507	5321	50°37'	9°13'	LAUBEN-B.	STRM	UP3413	8042	47°57'	12°47'
LAUBACHER EICHE	FRST	MA3655	5814	50°09'	8°06'	LAUBEN-B.	STRM	UQ0773	6640	49°23'	12°20'
LAUBACHER GEM.W.	FRST	MA6177	5616	50°21'	8°27'	LAUBEN-B.	HILL	PA4034	6031	49°56'	10°57'
LAUBACHER HAAG	FRST	MA3654	5814	50°08'	8°06'	LAUBEN-B.	STRM	PAB551	5935	50°05'	11°35'
LAUBACHER MÜHLE	MILL	NV7113	7125	48°52'	9°58'	LAUBEN-B.	FRST	UQ2959	6741	49°16'	12°39'
LAUBACHER STAOTWALD	FRST	NA0198	5420	50°32'	9°01'	LAUBEN-H.	FRST	PA8650	5935	50°04'	11°36'
LAUBACHER WALD	FRST	LA9146	5910	50°03'	7°29'	LAUBEN-HOLZ	FRST	NT1990	8221	47°46'	9°15'
LAUBACHS-B.	HILL	LA5293	5507	50°28'	6°55'	LAUBENBERGER HÖHE	HILL	NT7674	8326	47°37'	10°01'
LAUBACHS-M.	MILL	LA7159	5809	50°10'	7°11'	LAUBENBUCH	FRST	PV5226	7032	48°58'	11°05'
LAUBACHSBERG	AN	NA1993	5521	50°29'	9°16'	LAUBEND	POPL	PA3936	6031	49°58'	10°56'
LAUBACHSBRUSCH	FRST	LA5293	5507	50°28'	6°55'	LAUBENDICKEL	FRST	NV5873	6524	49°24'	9°48'
LAUBACHSHOF	FARM	LA5293	5507	50°28'	6°55'	LAUBENDÖLL	VAL	MV1948	6813	49°11'	7°53'
LAUBACHSKOPF	HILL	M89309	5319	50°38'	8°54'	LAUBENOORF	POPL	PV2784	6530	49°30'	10°45'
LAUBACHSMÜHLE	MILL	LA9194	5510	50°29'	7°28'	LAUBENECK	MT	PT4872	8431	47°35'	10°58'
LAUBADESHF.	FARM	MU4143	7715	48°14'	8°13'	LAUBENECK-A.	BLDG	PT4872	8431	47°35'	10°58'
LAUBAU	POPL	UN2488	8241	47°43'	12°39'	LAUBENECK-AL.	SPRG	NU7803	8126	47°52'	10°02'
LAUBB.	STRM	NU6541	7725	48°13'	9°52'	LAUBENER BRUNNEN	STRM	NU7118	7925	48°01'	9°57'
LAUBB.	STRM	NU2907	8022	47°55'	9°23'	LAUBENERB.	FRST	MU3476	7414	48°32'	8°07'
LAUBBACH	STRM	NT0774	8320	47°37'	9°05'	LAUBENGRUND	FRST	PV4464	6631	49°19'	10°59'
LAUBBACH	STRM	MU5785	7316	48°37'	8°25'	LAUBENHÄRT	FRST	QV0035	6936	49°02'	11°44'
LAUBBACH	STRM	NV7415	7126	48°53'	10°01'	LAUBENHAUSEN	RUIIN	MU5114	8016	47°59'	8°20'
LAUBBACH	STRM	UV4416	7143	53°22'	12°39'	LAUBENHEIM	POPL	MA5034	6015	49°57'	8°18'
LAUBBACH	AN	NVBB22	7027	48°57'	10°12'	LAUBENHEIM	POPL	MA2030	6013	49°55'	7°53'
LAUBBACH	POPL	NU2908	8022	47°55'	9°23'	LAUBENHEIMÉR HÖHE	HILL	MA4934	6015	49°57'	8°17'
LAUBBACH	STRM	NU0688	7320	48°39'	9°05'	LAUBENHEIMER M.	MILL	MA2031	6013	49°56'	7°53'
LAUBBACH	MDW	NV8519	7026	48°55'	10°10'	LAUBENHOF	FARM	UQ0674	6640	49°23'	12°20'
LAUBBACH TAL	VAL	LA9876	5611	50°20'	7°34'	LAUBENHÖHE	AN	MV8095	6318	49°36'	8°43'
LAUBBACHER HOLZ	FRST	NU3008	8022	47°55'	9°24'	LAUBENHS.BR.	SPRG	MU5114	8016	47°59'	8°20'
LAUBBACHER MÜHLE	MILL	NU2907	8022	47°55'	9°23'	LAUBENLINDE	SO	MU2369	7513	48°28'	7°58'
LAUBBERG	FRST	MT4473	8315	47°36'	8°16'	LAUBENLINDENWALD	FRST	MV5942	7716	48°14'	8°27'
LAUBBERG	HILL	UQ5839	6944	49°05'	13°03'	LAUBENPL.	SO	MV2771	6613	49°23'	7°59'
LAUBBERG	HILL	UQ5534	6944	49°02'	13°01'	LAUBENSEE	POND	UP0413	8040	47°56'	12°22'
						LAUBENSTEIN	CLIF	TN9693	8239	47°45'	12°17'
						LAUBENSTEINALPE	BLOG	TN9692	8239	47°45'	12°17'

NAME	DESIGNATION	GRID REF.	SHEET NO.	LAT.	LONG.	NAME	DESIGNATION	GRID REF.	SHEET NO.	LAT.	LONG.
LAUBENTAL	AN	NU4736	7823	48°10'	9°38'	LAUBROCK	FARM	LC9761	4011	51°59'	7°30'
LAUBENTAL	VAL	PV5028	7032	48°59'	11°03'	LAUBROCK	FARM	LC9169	3910	52°04'	7°25'
LAUBENZEDL	POPL	PV2744	6830	49°08'	10°44'	LAUBROCK	FARM	LC9668	3910	52°03'	7°29'
LAUBER	FARM	NU7109	8025	47°56'	9°57'	LAUBROCK	FARM	LC9064	3910	52°01'	7°24'
LAUBER B.	STRM	M81031	5112	50°49'	7°43'	LAUBROCK	FARM	LC9663	3910	52°00'	7°29'
LAUBER BR.	SPRG	UQ2089	6441	49°32'	12°31'	LAUBROCKSKOTTEN	FARM	LC9064	3910	52°01'	7°24'
LAUBER FELSEN	ROCK	UQ2089	6441	49°32'	12°31'	LAUBROTH	POPL	M85952	4916	51°01'	8°25'
LAUBER-B.	SDLE	UQ2188	6441	49°31'	12°32'	LAUBRÜTTE	FRST	MU3133	7814	48°09'	8°04'
LAUBER-B.	STRM	NA3147	5922	50°04'	9°26'	LAUBSASS	FRST	TR8501	6338	49°37'	12°01'
LAUBERBERG	HILL	NU7930	7826	48°07'	10°04'	LAUBSATTEL	ROCK	UN5163	8444	47°30'	13°01'
LAUBERBERG	MT	LV7479	6509	49°27'	7°16'	LAUBSCHLAG	FRST	PA1436	6029	49°58'	10°35'
LAUBERBERG	RDGE	UQ1542	6840	49°06'	12°28'	LAUBSCHROFEN	CL IF	NT9740	8627	47°18'	10°17'
LAUBERBERG	MT	MV1265	6612	49°20'	7°47'	LAUBSCHT HAL	AN	NA4604	6323	49°41'	9°38'
LAUBERBÜHL	MDW	MU9667	7519	48°27'	8°57'	LAUBSEELE IN	POND	UN5164	8444	47°31'	13°01'
LAUBERDELL	VAL	MV0965	6612	49°20'	7°45'	LAUBSEELE IN GASSE	GRGE	UN5264	8444	47°31'	13°02'
LAUBEREN	AN	MU7625	7918	48°05'	8°41'	LAUBSKOPF	MT	MT1087	8212	47°44'	7°48'
LAUBERG	FARM	UV4416	7143	53°22'	12°39'	LAUBSTEIGLE	ROAD	MV9828	6919	49°00'	8°58'
LAUBERG	HILL	PA4317	6231	49°47'	10°59'	LAUBSTÖFFEL	FRST	MU5561	7519	48°24'	8°56'
LAUBERG	FARM	TN8996	8239	47°47'	12°11'	LAUBÜHL	AN	NU0028	7820	48°06'	9°00'
LAUBERGR	DTCH	TQ9450	6839	49°10'	12°10'	LAUBUHR	FARM	LC8690	3709	52°15'	7°20'
LAUBERGRABEN	STRM	TN9785	8339	47°41'	12°17'	LAUBUS	HILL	MA5279	5616	50°22'	8°20'
LAUBERHART	FRST	MU7523	7918	48°04'	8°40'	LAUBUS-B.	STRM	MA4880	5615	50°22'	8°16'
LAUBERHART	FARM	NU9222	7927	48°03'	10°14'	LAUBUS-B.	STRM	MA4378	5615	50°21'	8°12'
LAUBERHART	FRST	MU7523	7917	48°04'	8°40'	LAUBUSBUCHHE	MONU	MA4253	5815	50°08'	8°11'
LAUBERHAU	AN	NU5577	7424	48°33'	9°45'	LAUBUSCH	FARM	ND0852	3120	52°49'	9°07'
LAUBERHAU	FRST	NU6672	7425	48°30'	9°53'	LAUBUSEESCHBACH	POPL	MA5283	5516	50°24'	8°20'
LAUBERHAU	FRST	NU6567	7525	48°27'	9°53'	LAUBUSEESCHBACH	POPL	MA5283	5616	50°24'	8°20'
LAUBERHF./AMÖNER HOF/	FARM	MV1265	6612	49°20'	7°47'	LAUBUSEESCHBACHER GEM. WALD	FRST	MA5182	5615	50°23'	8°19'
LAUBERHOF	FARM	MV2986	6414	49°31'	8°01'	LAUBWALD	FARM	MU4034	7815	48°09'	8°11'
LAUBERHÖLZL	FRST	TQ8942	6938	49°06'	12°07'	LAUBWALD	FRST	NV0879	6520	49°28'	9°07'
LAUBERHÜTTE	FRST	PV8616	7135	48°52'	11°32'	LAUBWALD	FRST	MU8017	7918	48°00'	8°44'
LAUBERN	FARM	NT5285	8224	47°43'	9°41'	LAUBWALD	FRST	NU0946	7720	48°16'	9°07'
LAUBERS	FARM	PU0419	7928	48°01'	10°23'	LAUBWALD	CHCH	MU4034	7815	48°09'	8°11'
LAUBERS-T.	VAL	MV1351	6712	49°12'	7°49'	LAUBWALDKAP.	PEAK	UN5060	8543/44	47°29'	13°01'
LAUBERS-T.	VAL	MV2556	6713	49°15'	7°58'	LAUBWEG	ROAD	LA9725	6111	49°52'	7°34'
LAUBERSBACH	VAL	NA2948	5922	50°05'	9°25'	LAUCH	AN	MU8189	7318	48°39'	8°44'
LAUBERSBACH	FRST	NA0656	5820	50°09'	9°05'	LAUCH	MDW	MU9988	7319	48°39'	8°59'
LAUBERSBERG	MT	NV8864	6627	49°19'	10°13'	LAUCH	AN	MU9188	7319	48°39'	8°53'
LAUBERSBERG	AN	NU3489	7322	48°39'	9°28'	LAUCH	FARM	UN5079	8344	47°39'	13°00'
LAUBERSCHLAG	FRST	UQ0450	6839	49°10'	12°19'	LAUCH	AN	NV6408	7125	48°49'	9°52'
LAUBERSCHLUCHT	VAL	NU0960	7620	48°24'	9°07'	LAUCH	AN	NV6012	7124	48°51'	9°49'
LAUBERSREUTH	POPL	PA9866	5736	50°13'	11°47'	LAUCH	AN	NV5911	7124	48°51'	9°48'
LAUBERSTATT	FRST	NU6765	7525	48°26'	9°55'	LAUCH	AN	NV7808	7126	48°49'	10°04'
LAUBERSTEGSMÜHLE	MILL	MA3554	5814	50°08'	8°05'	LAUCH	AN	NV5710	7124	48°50'	9°47'
LAUBERT	AN	NT1286	8221	47°44'	9°10'	LAUCH	AN	NU6996	7225	48°43'	9°56'
LAUBERTAL	VAL	MU8260	7618	48°24'	8°46'	LAUCH	AN	NV5702	7224	48°46'	9°47'
LAUBERTBERG	HILL	PA2603	6330	49°40'	10°45'	LAUCH	AN	NV6001	7224	48°45'	9°49'
LAUBERTEIL	AN	NU5671	7524	48°29'	9°46'	LAUCH	FRST	NU3779	7423	48°34'	9°30'
LAUBERTEN	FRST	MT2964	8414	47°31'	8°04'	LAUCH	MDW	NU5682	7424	48°35'	9°46'
LAUBERWALD	FRST	MV1264	6612	49°19'	7°47'	LAUCH	MDW	NU1295	7221	48°42'	9°10'
LAUBES-B.	HILL	MC7819	4318	51°37'	8°41'	LAUCH	AN	NU4861	7523	48°24'	9°39'
LAUBGR.	VAL	NA3526	6122	49°53'	9°29'	LAUCH	AN	NV2926	7022	48°59'	9°24'
LAUBGUND WALD	FRST	NT8464	8426	47°31'	10°07'	LAUCH	AN	NU3089	7322	48°39'	9°25'
LAUBGUND-A.	BLDG	NT8364	8426	47°31'	10°06'	LAUCH	AN	NU5590	7324	48°40'	9°45'
LAUBHALDE	AN	NU5625	7924	48°06'	9°45'	LAUCH	AN	NU5290	7324	48°40'	9°43'
LAUBHALOE	FRST	NV6421	7025	48°56'	9°52'	LAUCH	AN	NV2341	6821	49°07'	9°19'
LAUBHECK	FRST	MA3262	5714	50°12'	8°03'	LAUCH	MDW	NV3522	7022	48°57'	9°29'
LAUBHOF	POPL	PV9128	7035	48°58'	11°37'	LAUCH	AN	NV4718	7023	48°55'	9°38'
LAUBHOF	FARM	QV0487	6436	49°30'	11°49'	LAUCH	MDW	MU7269	7517	48°28'	8°37'
LAUBHOLZ	FRST	MT6270	8416	47°35'	8°30'	LAUCH	FRST	NA5345	5924	50°03'	9°44'
LAUBHOLZ	FRST	PV9246	6835	49°08'	11°38'	LAUCH-HOLZ	STRM	NU2341	6821	49°07'	9°19'
LAUBHOLZ SCHLAG	FRST	NA9455	5827	50°08'	10°19'	LAUCH8.	AN	NV5401	7224	48°46'	9°44'
LAUBHUNGER	AN	NV2059	6721	49°17'	9°16'	LAUCHBEET	AN	NV5401	7224	48°46'	9°44'
LAUBHÜTTE	POPL	NC8539	4227	51°48'	10°14'	LAUCHBUSCH	FRST	MV7305	7217	49°48'	8°38'
LAUBHÜTTE	FRST	NC0663	3920	52°01'	9°05'	LAUCHBUSCH	AN	NV3927	7023	49°00'	9°32'
LAUBHÜTTENTAL	VAL	PC2125	4330	51°40'	10°45'	LAUCHBUSCHE	AN	NV3425	7022	48°59'	9°28'
LAUBI	AN	MT6567	8417	47°33'	8°32'	LAUCHDOORF	POPL	PU1414	8029	47°58'	10°32'
LAUBISÄCKER	AN	MT5892	8216	47°47'	8°26'	LAUCHEN	AN	NU5650	7624	48°18'	9°46'
LAUBISHOF	FARM	MU2414	8013	47°58'	7°59'	LAUCHER-B.	STRM	LA1659	5804	50°09'	6°25'
LAUBISHOF	FARM	MU4214	8015	47°59'	8°13'	LAUCHERPLATZ	FRST	NT3287	8222	47°44'	9°26'
LAUBISKÖPFLE	FRST	MU1911	8013	47°57'	7°55'	LAUCHERT	STRM	NU1435	7821	48°10'	9°11'
LAUBKE	POPL	MC9162	3919	52°00'	8°52'	LAUCHERT	STRM	NU1928	7821	48°06'	9°16'
LAUBKER-B.	STRM	MC9161	3919	52°00'	8°52'	LAUCHERT	STRM	NU1254	7621	48°20'	9°10'
LAUBKER-B.	STRM	MC9062	3919	52°00'	8°51'	LAUCHERT	STRM	NU1451	7621	48°19'	9°11'
LAUBKERHOF	FARM	MC9261	3919	52°00'	8°53'	LAUCHERT	DTCH	NU1058	7620	48°22'	9°08'
LAUBLE	FRST	MU4856	7615	48°21'	8°18'	LAUCHERT	STRM	NU1154	7620	48°20'	9°09'
LAUBLESGRUND	AN	NU0656	7620	48°21'	9°05'	LAUCHERT	STRM	NU1639	7721	48°12'	9°13'
LAUBLINGSFORST	AN	NV5436	6924	49°04'	9°44'	LAUCHERT	STRM	NU2127	7921	48°06'	9°17'
LAUBLISWALD	FRST	MU4925	7915	48°05'	8°19'	LAUCHERT	FRST	MU7498	7217	48°44'	8°39'
LAUBMÜHLE	MILL	QV0486	6536	49°29'	11°49'	LAUCHERT	STRM	NU1548	7721	48°17'	9°12'
LAUBNETSFIRST	FRST	NU0285	7323	48°37'	9°34'	LAUCHERTHAL	POPL	NU2025	7921	48°05'	9°16'
LAUBRAIN	FRST	MT0188	8212	47°44'	7°41'	LAUCHERTMÜHLE /GÜNENMÜHLE/	MILL	NU1450	7621	48°18'	9°11'
LAUBREDE	FARM	MC5033	4215	51°45'	8°17'	LAUCHERTS	FRST	NA5244	5924	50°03'	9°44'
LAUBROCK	FARM	LC8755	4010	51°56'	7°22'	LAUCHFELD	AN	NV8226	7026	48°59'	10°07'
						LAUCHGEWANN	FLO	MA7959	5818	50°11'	8°43'

NAME	DESIGNATION	GRID REF.	SHEET NO.	LAT.	LONG.	NAME	DESIGNATION	GRID REF.	SHEET NO.	LAT.	LONG.
LAUCHMALDE	AN	NU4998	7224	48°44'	9°40'	LAUER	STRM	NA9762	5728	50°12'	10°22'
LAUCHMEIM	POPL	NV9114	7127	48°52'	10°14'	LAUER	STRM	NA9160	5827	50°11'	10°16'
LAUCHHOF	FARM	NV7808	7126	48°49'	10°04'	LAUER	STRM	NA9060	5827	50°11'	10°16'
LAUCHKLING	POPL	NV7307	7125	48°49'	9°59'	LAUER	STRM	NA9660	5828	50°11'	10°20'
LAUCHKLING	FARM	NV7307	7126	48°49'	9°59'	LAUER	STRM	NA9559	5828	50°10'	10°20'
LAUCHKLINGENB.	STRM	NV7307	7125	48°49'	9°59'	LAUER BRUCH	AN	MC7540	4117	51°49'	8°38'
LAUCHKLINGENB.	STRM	NV7307	7126	48°49'	9°59'	LAUER WIESEN	MDW	MC7639	4117	51°48'	8°39'
LAUCHLE	FRST	NU1895	7221	48°42'	9°14'	LAUERÄCKER	AN	NV6764	6625	49°19'	9°55'
LAUCHNAPP	FRST	M89068	4819	51°10'	8°52'	LAUERÄCKER	AN	NU6860	7625	48°23'	9°55'
LAUCHOF	FARM	NV5702	7224	48°46'	9°47'	LAUERBACH	POPL	MV9999	6319	49°39'	8°59'
LAUCHRÖDEN	POPL	N88149	5026	50°59'	10°09'	LAUERBACH-GD.	VAL	NA8751	5827	50°06'	10°13'
LAUCHTEN	AN	MU5728	7816	48°06'	8°25'	LAUERBACH-H.	FRST	NA8751	5827	50°06'	10°13'
LAUCHWALD	FRST	MU6360	7617	48°23'	8°30'	LAUERBACHS GRUND	VAL	NA6847	5925	50°04'	9°57'
LAUCHWASEN	AN	MV7251	6717	49°13'	8°37'	LAUERBACHSHÖHE	HILL	NA6748	5925	50°05'	9°56'
LAUCHWEG	ROAD	MU9288	7319	48°39'	8°53'	LAUERBÄUMLE	AN	NV1920	7021	48°56'	9°16'
LAUCKEN-B.	HILL	PD2755	3131	52°50'	10°53'	LAUERBERG	MDW	NU3594	7222	48°42'	9°29'
LAUCKSHOF	FARM	MC6562	3917	52°00'	8°29'	LAUERBERG	AN	MV7923	7018	48°58'	8°43'
LAUCKUMS-GR.	DTCH	LA4248	5906	50°04'	6°47'	LAUERBORN	FRST	MA2300	6313	49°39'	7°56'
LAUDA	POPL	NV5091	6424	49°34'	9°41'	LAUERBR.	SPRG	MV9827	6919	49°00'	8°58'
LAUDAER TEICH	AN	NV4691	6423	49°34'	9°38'	LAUERBRUNNEN	WELL	NV0314	7120	48°53'	9°02'
LAUDEN B.	STRM	NA5432	6024	49°56'	9°45'	LAUERBÜHL	POPL	NU7903	8126	47°52'	10°04'
LAUDEN-B.	HILL	N84766	4824	51°09'	9°40'	LAUERBUSCH	FRST	NV4388	6423	49°33'	9°35'
LAUDEN-B.	STRM	N85777	4724	51°14'	9°49'	LAUERBUSCH	FRST	LB4629	5206	50°47'	6°49'
LAUDEN-B.	STRM	NA1110	6220	49°44'	9°09'	LAUERRECK	FRST	NU3274	7422	48°31'	9°26'
LAUDEN-B.	STRM	LV6948	6809	49°10'	7°12'	LAUERRECKFELS	ROCK	NU3274	7422	48°31'	9°26'
LAUDEN-B.	STRM	NA1949	5921	50°06'	9°16'	LAUERRECKFELS	ROCK	NU3274	7422	48°31'	9°26'
LAUDEN-BERG	FRST	NA2148	5921	50°05'	9°17'	LAUERRECKFELS	ROCK	NU3274	7422	48°31'	9°26'
LAUDENAU	POPL	MA8607	6218	49°43'	8°49'	LAUERHALDE	AN	MV9802	7219	48°46'	8°58'
LAUDENBACH	POPL	NA5533	6024	49°57'	9°46'	LAUERHALDE	AN	NU0989	7320	48°39'	9°07'
LAUDENBACH	POPL	NA1210	6221	49°44'	9°10'	LAUERHAUS	BLDG	LC1736	4204	51°45'	6°21'
LAUDENBACH	POPL	NV6778	6525	49°27'	9°55'	LAUERHOF	POPL	MV0984	6412	49°30'	7°44'
LAUDENBACH	POPL	MV7595	6317	49°36'	8°39'	LAUERHOLZ	FRST	PE1572	2130	53°53'	10°45'
LAUDENBACH	POPL	N85676	4724	51°14'	9°48'	LAUERHOLZ	FRST	NU2490	7322	48°40'	9°20'
LAUDENBERG	POPL	NV1581	6521	49°29'	9°13'	LAUERHÖLZLE	FRST	NU2594	7322	48°42'	9°20'
LAUDENSACK-DKM.	MONU	NA2822	6122	49°51'	9°23'	LAUERS-KPF.	HILL	MA0883	5612	50°23'	7°43'
LAUDERT	POPL	MA0048	5911	50°05'	7°36'	LAUERS-M.	HILL	NA3490	5522	50°28'	9°29'
LAUDESFELD	POPL	LA0875	5703	50°18'	6°18'	LAUERSB.	HILL	MA4099	5414	50°32'	8°09'
LAUDICK	FARM	MC3171	3913	52°05'	7°59'	LAUERSGRÜNDCHEN	VAL	MA7813	6218	49°46'	8°41'
LAUDORF	FARM	NT9878	8327	47°39'	10°18'	LAUERSHOF	FARM	NA3291	5522	50°28'	9°27'
LAUDORF	POPL	NT6683	8225	47°42'	9°53'	LAUERSKANZEL	ROCK	MV2299	6313	49°38'	7°55'
LAUE	FARM	MC0373	3811	52°06'	7°35'	LAUERSKLINGE	VAL	NV3154	6722	49°14'	9°26'
LAUE	AN	NU6960	7625	48°23'	9°56'	LAUERSKREUZ	SHR	NV0573	6520	49°25'	9°04'
LAUEGR.	DTCH	MU0940	7712	48°12'	7°47'	LAUERSKREUZ	POPL	NV0573	6520	49°25'	9°04'
LAUEN	AN	MU8950	7619	48°18'	8°51'	LAUERSMÜHLE	MILL	NA2500	6322	49°39'	9°21'
LAUEN	POPL	PE1971	2130	53°52'	10°49'	LAUERSTEN WALD	FRST	LV9240	6811	49°06'	7°31'
LAUEN-B.	HILL	PC1966	3930	52°02'	10°44'	LAUERSWIESE	MDW	LA7102	6309	49°39'	7°13'
LAUENAU	POPL	NC2591	3722	52°16'	9°22'	LAUERWEG	ROAD	MV9827	7019	49°00'	8°58'
LAUENBACH	FARM	MU3679	7414	48°34'	8°08'	LAUEWEG	ROAD	MU1041	7712	48°13'	7°47'
LAUENBERG	FARM	NE4557	2224	53°46'	9°41'	LAUF	FRST	MV5303	7216	48°47'	8°22'
LAUENBERG	POPL	NC5235	4224	51°46'	9°45'	LAUF	FARM	LC6923	4308	51°39'	7°07'
LAUENBERG	FRST	MU1951	7613	48°18'	7°55'	LAUF	POPL	MU3689	7314	48°39'	8°08'
LAUENBG.	HILL	UQ0651	6840	49°11'	12°20'	LAUF	POPL	QV1252	6837	49°11'	11°55'
LAUENBRÜCK	POPL	ND3794	2823	53°12'	9°33'	LAUF	POPL	PA3810	6231	49°44'	10°55'
LAUENBRÜCK	POPL	ND3794	2723	53°12'	9°33'	LAUF	FARM	MC2866	3913	52°02'	7°57'
LAUENBRÜCKER GUTSFORST	FRST	ND3596	2723	53°13'	9°31'	LAUF	POPL	PA3940	5931	50°00'	10°56'
LAUENBRÜCKER GUTSFORST	FRST	ND4195	2723	53°12'	9°37'	LAUF /PEGNITZ/	POPL	PV6586	6433	49°30'	11°17'
LAUENBRÜCKER GUTSFORST	FRST	ND3595	2723	53°12'	9°31'	LAUF GR.	DTCH	MA6951	5817	50°07'	8°34'
LAUENBRÜCKERMOOR	MRSH	ND3792	2823	53°10'	9°33'	LAUF WIESE	FRST	MA9481	5619	50°23'	8°55'
LAUENBURG	FARM	ND0870	3020	52°59'	9°07'	LAUF-B.	STRM	LA2992	5505	50°27'	6°35'
LAUENBURG	FARM	MD6593	2816	53°11'	8°29'	LAUF-B.	DTCH	PT0348	8628	47°23'	10°22'
LAUENBURG /ELBE/	POPL	PE0315	2629	53°22'	10°33'	LAUF-GR.	STRM	MD7481	2917	53°05'	8°37'
LAUENBURGSORT	MDW	NF0921	1620	54°20'	9°08'	LAUF-SCHN.	ROAD	MA6625	6117	49°53'	8°32'
LAUENECK	AN	MU1234	7812	48°09'	7°49'	LAUFACH	STRM	NA2240	5921	50°01'	9°19'
LAUFENFÖRDE	POPL	NC2623	4322	51°39'	9°23'	LAUFACH	POPL	NA2140	5921	50°01'	9°17'
LAUFENGRABEN	DTCH	NA4506	6223	49°42'	9°37'	LAUFACH	STRM	NA1839	5921	50°00'	9°15'
LAUFENHAGEN	POPL	ND1401	3621	52°21'	9°13'	LAUFACHERPFAD	ROAD	NA2136	6021	49°59'	9°17'
LAUFENHÄGER B.	STRM	NC1399	3621	52°20'	9°11'	LAUFAMHOLZ	POPL	PV5681	6532	49°28'	11°09'
LAUFENHAIN	POPL	PA7092	5534	50°27'	11°24'	LAUFBACH	STRM	MU3887	7315	48°38'	8°10'
LAUFENHAINER-B.	STRM	PA6992	5534	50°27'	11°23'	LAUFBACH	STRM	MU4086	7315	48°37'	8°11'
LAUFENHOF	FARM	MA3935	6014	49°58'	8°09'	LAUFBACH	STRM	MV5303	7216	48°47'	8°22'
LAUENS-B.	MT	NC5663	3924	52°01'	9°49'	LAUFBACH	STRM	MU3296	7214	48°43'	8°05'
LAUENSCHIED	POPL	M80078	4711	51°15'	7°34'	LAUFBACH	STRM	MU3194	7314	48°42'	8°04'
LAUENSCHIEDERMÜHLE	MILL	LB9979	4711	51°15'	7°33'	LAUFBACH	STRM	MU3391	7314	48°40'	8°05'
LAUENSCHIEDERHÖHLE	POPL	LB9877	4711	51°14'	7°32'	LAUFBACH	STRM	MU3688	7314	48°38'	8°08'
LAUFENSTADT	POPL	NC5483	3824	52°12'	9°47'	LAUFBACHER ECK	PEAK	PT0450	8628	47°24'	10°23'
LAUFENSTEDT	FARM	ME3345	2313	53°39'	7°59'	LAUFBACHSTIEGE	TRL	PT0248	8628	47°23'	10°21'
LAUFENSTEIN	POPL	NC3869	3923	52°04'	9°33'	LAUFBERG	AN	NA8728	6027	49°54'	10°13'
LAUFENSTEINER B.	MT	NC3671	3923	52°05'	9°32'	LAUFBIHEL	BLDG	PT0452	8528	47°25'	10°23'
LAUFENTHALER M.	MILL	NC8189	3727	52°15'	10°11'	LAUFBIHEL-KOBLAT	AN	PT0354	8528	47°26'	10°22'
LAUFENTHIL	POPL	ME9248	2319	53°41'	8°53'	LAUFBIHELALPE	AN	PT0453	8528	47°25'	10°23'
LAUER	STRM	NA8471	5727	50°17'	10°11'	LAUFBIHELALPE	AN	PT0354	8528	47°26'	10°22'
LAUER	STRM	NA8468	5727	50°15'	10°11'	LAUFBIHELKIRCHE	PEAK	PT0354	8528	47°26'	10°22'
LAUER	STRM	NA8666	5727	50°14'	10°13'	LAUFBIHELSE	POND	LA3266	5705	50°13'	6°38'
LAUER	AN	N80403	5420	50°35'	9°04'	LAUFBR.	WELL	PT0354	8528	47°26'	10°22'
						LAUFDOBEL	FRST	MU3732	7814	48°08'	8°09'

NAME	DESIGNATION	GRID REF.	SHEET NO.	LAT.	LONG.	NAME	DESIGNATION	GRID REF.	SHEET NO.	LAT.	LONG.
LAUFOORF	POPL	MA6196	5416	50°31'	8°27'	LAUFKÖTTER	FARM	MC4938	4215	51°47'	8°16'
LÄUFELBERG	MT	PV9454	6736	49°12'	11°40'	LAUFLÖH	POPL	UR1809	6240	49°42'	12°29'
LAUFELD	POPL	LA4749	5907	50°04'	6°52'	LAUFMÖLLER	FARM	MC3546	4114	51°52'	8°04'
LAUFELDER WALD	FRST	LA4449	5906	50°04'	6°49'	LAUFMÜHLE	MILL	UV4715	7143	53°22'	12°42'
LAUFELOH	AN	MT6169	8416	47°34'	8°29'	LAUFSATTEL	SOLE	UN3680	8342	47°39'	12°49'
LAUFELSBERG	FRST	MU3590	7314	48°40'	8°07'	LAUFSKOPF	MT	N82376	4722	51°14'	9°20'
LAUFEN	POPL	MT7180	8317	47°40'	8°37'	LAUFZORN	POPL	PU9021	7935	48°01'	11°33'
LAUFEN	FRST	MU3602	8114	47°52'	8°08'	LAUFZORNER WEG	ROAD	PB8922	7935	48°01'	11°32'
LAUFEN	POPL	UP4511	8043	47°56'	12°55'	LAUFZORNER-GER.	ROAD	PU9022	7935	48°01'	11°33'
LAUFEN	POPL	MT0199	8112	47°50'	7°41'	LAUFZORNER-GER.	ROAD	PU8920	7935	48°00'	11°32'
LAUFEN	FRST	MU8106	8018	47°54'	8°45'	LAUFZORNER-H.	FRST	PU9121	7935	48°01'	11°34'
LAUFEN	FARM	PT0284	8228	47°42'	10°22'	LAUGENDORF	POPL	NA3783	5523	50°24'	9°31'
LAUFEN AM KOCHER	POPL	NV6221	7025	48°56'	9°51'	LAUGENFORST	FRST	QV0106	7236	48°46'	11°44'
LAUFEN AN DER EYACH	POPL	MU9441	7714	48°13'	8°55'	LAUGENHARTWALD	FRST	PV8743	6835	49°07'	11°34'
LAUFEN MÜHLE	MILL	NU4145	7723	48°15'	9°33'	LAUGENMAHD	AN	NV4137	6923	49°05'	9°34'
LAUFEN OB ROTTWEIL	POPL	MU7230	7817	48°07'	8°37'	LAUGERBACH	STRM	PA0111	6228	49°45'	10°24'
LAUFEN-8.	STRM	LA4888	5507	50°25'	6°52'	LAUGHBACH	AN	MA8904	6319	49°41'	8°51'
LAUFEN-8.	STRM	L80407	5403	50°35'	6°14'	LAUGHOLZ	FRST	TP8066	7538	48°24'	12°02'
LAUFEN-8.	STRM	UP7682	7445	48°35'	13°19'	LAUGNA	STRM	PU2577	7430	48°32'	10°41'
LAUFEN-8.	HILL	LA4742	5907	50°01'	6°52'	LAUGNA	POPL	PU2576	7430	48°31'	10°41'
LAUFENAU	FARM	UP1519	7941	48°00'	12°31'	LAUGNA	STRM	PU2473	7430	48°30'	10°41'
LAUFENAU	FARM	TP8067	7538	48°25'	12°02'	LAUGNA	STRM	PU2270	7529	48°28'	10°39'
LAUFENAU	FARM	L80406	5403	50°34'	6°14'	LAUGNA	STRM	PU2372	7530	48°29'	10°40'
LAUFENBACH	POPL	UP7585	7345	48°36'	13°18'	LAUGNA	STRM	PU2366	7530	48°26'	10°40'
LAUFENBACH	STRM	UP7484	7345	48°36'	13°17'	LAUGNAER WALD	FRST	PU2575	7430	48°31'	10°41'
LAUFENBACHERHOF	FARM	LA4788	5507	50°25'	6°51'	LAUGNET HOLZ	FRST	PV7732	6934	49°01'	11°25'
LAUFENBÜRG	FARM	PV2237	6930	49°04'	10°40'	LAUGR.	DTCM	NA6932	6025	49°56'	9°58'
LAUFENBURG	POPL	L83678	4705	51°14'	6°39'	LAUH	FRST	NU4953	7624	48°20'	9°40'
LAUFENBURG	POPL	MT2968	8414	47°34'	8°04'	LAUH	AN	NU5638	7824	48°12'	9°45'
LAUFENBURG /BADEN/	POPL	MT2968	8414	47°34'	8°04'	LAUH	MDW	NU6036	7824	48°10'	9°49'
LAUFENEGG	POPL	NT7466	8425	47°33'	9°59'	LAUH	AN	NU0893	7320	48°41'	9°07'
LAUFENEN	POPL	NT4285	8223	47°43'	9°34'	LAUH	AN	NU0193	7320	48°41'	9°01'
LAUFENMÜHLE	MILL	NV4414	7123	48°53'	9°36'	LAUH	AN	NU0589	7320	48°39'	9°04'
LAUFENMÜHLE	RSTA	NV4414	7123	48°53'	9°36'	LAUH	FRST	NU0931	7819	48°08'	8°51'
LAUFENSELDEN	POPL	MA2862	5713	50°12'	7°59'	LAUH	FRST	NU3653	7622	48°20'	9°29'
LAUFENSELDEN	RSTA	MA3161	5714	50°12'	8°02'	LAUH	FRST	MV8305	7118	48°48'	8°46'
LAUFENSELDENER WALD	FRST	MA2661	5813	50°12'	7°58'	LAUH	AN	MV9116	7119	48°54'	8°53'
LAUFENSELDENER WALD	FRST	MA3062	5714	50°12'	8°01'	LAUH	AN	NU2825	7922	48°05'	9°23'
LAUFENSELDNER WALD	FRST	MA2961	5814	50°12'	8°01'	LAUH	AN	NU6781	7425	48°35'	9°55'
LAUFENSTEIN	AN	NU6476	7425	48°32'	9°52'	LAUH	HILL	NU3771	7523	48°29'	9°30'
LAUFENTAL	AN	NU1059	7620	48°23'	9°08'	LAUH	AN	NU3846	7723	48°16'	9°31'
LAUFENTAL	VAL	LA9595	5411	50°30'	7°31'	LAUH	AN	NU5848	7724	48°17'	9°47'
LAUFENTHAL	POPL	L80404	5403	50°33'	6°14'	LAUH	FRST	NU5541	7724	48°13'	9°44'
LAUFENTHAL	POPL	QV0538	6936	49°04'	11°49'	LAUH	AN	NU7148	7725	48°17'	9°58'
LAUFENTHAL 8.	HILL	MA9929	6019	49°55'	8°59'	LAUHACKER	AN	NU7148	7725	48°17'	9°58'
LAUFENÜBEL	FRST	MV5602	7216	48°46'	8°24'	LAUHAUS	POPL	NU5117	7924	48°00'	9°41'
LAUFENÜBELBR.	SPRG	MV5702	7216	48°46'	8°25'	LAUHBERGH.	BLDG	NU3771	7523	48°29'	9°30'
LAUFER BERG	FRST	MT6780	8317	47°40'	8°34'	LAUHEIOE	FRST	MC1462	3912	52°00'	7°45'
LAUFER OELL	VAL	MV2096	6313	49°37'	7°53'	LAUHEN	FRST	NU6154	7624	48°20'	9°49'
LAUFER NÄSSEN AU	FRST	PV6686	6433	49°30'	11°17'	LAUHEN	FRST	NU6154	7625	48°20'	9°49'
LAUFER WEG	ROAD	PV5988	6433	49°31'	11°12'	LAUHEN	AN	NU0543	7720	48°14'	9°04'
LAUFER-8.	STRM	PA3940	6031	50°00'	10°56'	LAUHEN	AN	MU8354	7618	48°20'	8°46'
LAUFER-SP.	MT	PT2063	8429	47°31'	10°35'	LAUHEN	AN	NV2416	7121	48°54'	9°20'
LAUFERBR.	WELL	MU5565	7516	48°26'	8°23'	LAUHNÄCKER	SLP	NU3657	7622	48°22'	9°29'
LAUFERFELD	AN	MT7180	8317	47°40'	8°37'	LAUHHECKE	MDW	MU8137	7818	48°11'	8°44'
LAUFERHF.	FARM	MU3146	7714	48°16'	8°04'	LAUHHÖLZLE	AN	NU2540	7722	48°13'	9°20'
LAUFERMOLZ	FRST	QV1152	6837	49°11'	11°54'	LAUHLE	AN	NU5639	7724	48°12'	9°45'
LAUFERS	FARM	LC9870	3911	52°04'	7°31'	LAUHOFF	FARM	MC3370	3914	52°05'	8°01'
LAUFERS-8.	STRM	LV9246	6811	49°09'	7°31'	LAUHWASEN	MDW	MU8123	7918	48°04'	8°45'
LAUFERSFELD	AN	NV0394	6320	49°36'	9°02'	LAUHWASEN	AN	MU9146	7719	48°16'	8°53'
LAUFERSHF. /OB./	FARM	MU3341	7714	48°13'	8°06'	LAUHWEG	AN	NU4875	7423	48°32'	9°39'
LAUFERSHF. /UNT./	FARM	MU3442	7714	48°14'	8°07'	LAUHWIESEN	MDW	NU2726	7922	48°05'	9°22'
LAUFERSHOF	FARM	MU3737	7814	48°11'	8°09'	LAUICH	AN	MU7490	7317	48°40'	8°39'
LAUFERSÖÖ	FARM	TP9441	7839	48°11'	12°14'	LAUICH	SLP	MU7288	7317	48°39'	8°37'
LAUFERSWEILER	POPL	LA7828	6109	49°53'	7°18'	LAUINGEN	POPL	PC2192	3730	52°16'	10°46'
LAUFERT	FARM	M85977	4716	51°15'	8°25'	LAUINGEN /DONAU/	POPL	PU0580	7428	48°34'	10°25'
LAUFERT	AN	N86935	5125	50°52'	9°59'	LAUINGER FORST	FRST	PC2094	3730	52°17'	10°46'
LAUFERTSMÜHLE	MILL	NV0673	6520	49°25'	9°05'	LAUINGERODE	FRST	PC2189	3730	52°14'	10°46'
LAUFEN A.N.	POPL	NV1236	6921	49°05'	9°10'	LAUKAMP	FARM	LC6764	3908	52°01'	7°04'
LAUFEN AM NECKAR STADT	POPL	NV1136	6920	49°05'	9°09'	LAUKÄMPER	FARM	MC4835	4215	51°46'	8°15'
LAUFEN AM NECKAR DORF	POPL	NV1036	6920	49°05'	9°08'	LAUKEMPER	FARM	MU3637	4214	51°47'	8°04'
LAUFENER GRUND	AN	NV0836	6920	49°05'	9°07'	LAUKENHOF	FARM	LC3108	4505	51°30'	6°34'
LAUFENER STEIGE	ROAD	NV2837	6922	49°05'	9°23'	LAUKENHOF	FARM	NA2510	6222	49°44'	9°21'
LAUFENER STRASSE	ST	NV0732	6920	49°02'	9°06'	LAUKENHOF	FARM	LC2910	4405	51°31'	6°32'
LAUFENER WEG	ST	NV1333	6921	49°03'	9°11'	LAUKENMÜHLE	MILL	NV3939	6823	49°06'	9°32'
LAUFENER WEG	AN	NV1430	6921	49°01'	9°11'	LAUKENMÜHLE	BLDG	MA2250	5813	50°06'	7°55'
LAUFENMÜHLE	MILL	MT4775	8315	47°38'	8°17'	LAUKENWIESE	MDW	NA2510	6222	49°44'	9°21'
LAUFLÜGEL SCH.	ROAD	MA6435	6017	49°58'	8°30'	LAUKERHOF	FARM	MA6476	5617	50°20'	8°29'
LAUFOHR	POPL	MT4261	8415	47°30'	8°14'	LAUKERT	AN	MA8281	5618	50°23'	8°45'
LAUFGRUND	AN	MU9177	7419	48°33'	8°53'	LAUKESGARTEN	AN	MAT128	6017	49°54'	8°36'
LAUFHAUSEN	FARM	LV9992	6411	49°34'	7°36'	LAUKÖTTEN	FARM	MC1750	4112	51°54'	7°47'
LAUFLÖH	FRST	N84832	5124	50°50'	9°41'	LAUKÖTTEN	FARM	MC1162	3912	52°00'	7°42'
LAUFHÜGEL	ROAD	MA6335	6016	49°58'	8°29'	LAULISGRABEN	POPL	MU2346	7713	48°16'	7°58'
LAUFING	POPL	UP3128	7942	48°05'	12°44'	LAUMANN	ROPL	LC7881	3809	52°10'	7°13'

NAME	DESIGNATION	GRID REF.	SHEET NO.	LAT.	LONG.	NAME	DESIGNATION	GRID REF.	SHEET NO.	LAT.	LONG.
LAUMANN	FARM	MC0675	3811	52°07'	7°38'	LÄUSBERG	SLP	NA4648	5923	50°05'	9°38'
LAUMANN	FARM	MC4299	3614	52°20'	8°09'	LAUSBERG	FRST	PV9600	7236	48°43'	11°40'
LAUMANN	FARM	LC9090	3710	52°15'	7°23'	LAUSBERG	PEAK	PT7462	8533	47°29'	11°19'
LAUMANN	FARM	LC8689	3710	52°14'	7°20'	LAUSBERG	HILL	PV3070	6630	49°22'	10°47'
LAUMANN	FARM	MC4752	4015	51°55'	8°14'	LAUSBERG	MT	PV9582	6536	49°28'	11°41'
LAUMANN	FARM	MC0870	3912	52°04'	7°40'	LAUSBERGE	FARM	LB9369	4810	51°10'	7°28'
LAUMANN	FARM	MC1968	3912	52°03'	7°49'	LAUSBERGKOPF	MT	PT7677	8334	47°37'	11°20'
LAUMANN	FARM	LC9961	4011	51°59'	7°32'	LAUSBERGSHILL	FARM	LB2945	4605	51°23'	6°32'
LAUMANN	FARM	MC0359	4011	51°58'	7°35'	LAUSBIHL	BLOG	PU0910	8028	47°56'	10°28'
LAUMANN	FARM	LC9951	4011	51°54'	7°32'	LAUSBORN	AN	MA2015	6213	49°47'	7°53'
LAUMANN	FARM	MC3271	3914	52°05'	8°01'	LAUSBR.	SPRG	NU6960	7625	48°23'	9°56'
LAUMANN	FARM	LC8870	3910	52°04'	7°22'	LÄUSBUCHE	MONU	HA4778	5615	50°21'	8°16'
LAUMANN	FARM	LC8969	3910	52°04'	7°23'	LAUSBUCHE	SO	PD1500	3630	52°20'	10°41'
LAUMANN	FARM	MC0369	3911	52°04'	7°35'	LAUSBÜCHELHOLZ	FRST	UQ9809	7147	48°49'	13°37'
LAUMANN	FARM	MC1950	4112	51°54'	7°49'	LAUSBÜCKEL	FRST	MT6881	8317	47°41'	8°34'
LAUMANN	FARM	MC2049	4113	51°53'	7°50'	LAUSBÜCKEL	AN	TC9930	7039	48°59'	12°15'
LAUMANN	FARM	LC9347	4110	51°52'	7°27'	LAUSBÜCKEL	AN	MA5600	6316	49°39'	8°23'
LAUMANN	FARM	MC0447	4111	51°52'	7°37'	LAUSBÜCKEL	SLP	MU5576	7416	48°32'	8°23'
LAUMBERG	HILL	MA4311	6215	49°45'	8°13'	LAUSBÜGGERL	SLP	UQ1377	6540	49°25'	12°25'
LAUMEIER	FARM	MC2192	3713	52°16'	7°50'	LAUSBÜHEL	MT	PT4764	8431	47°31'	10°57'
LAUMEIER	FARM	MC5534	4216	51°45'	8°21'	LAUSBÜHL	POPL	MT0387	8212	47°44'	7°43'
LAUMERSHEIM	POPL	MV4489	6415	49°33'	8°14'	LAUSBÜHL	FRST	MU9666	7519	48°27'	8°57'
LAUMÜHLEN	POPL	NE1241	2321	53°37'	9°11'	LAUSBÜHL	AN	NA7632	6026	49°56'	10°04'
LAUN-GR.	GRGE	N88755	4927	51°02'	10°14'	LAUSBÜHL	AN	NU1714	8021	47°59'	9°14'
LAUNE-GR.	STRM	NC2803	4522	51°29'	9°24'	LAUSBÜHL	FRST	MU2809	8014	47°56'	8°02'
LAUNING	FARM	UP2930	7842	48°06'	12°42'	LAUSBÜHL	AN	MU7351	7617	48°19'	8°38'
LAUNSACH	POPL	MB7608	5317	50°37'	8°40'	LAUSBÜHL	AN	NA2392	5521	50°29'	9°19'
LAUNSACH	FRST	NA0892	5520	50°29'	9°07'	LAUSBÜHLBACH	STRM	MU1220	7912	48°02'	7°49'
LAUPE	FRST	MU6668	7517	48°28'	8°32'	LAUSBURGER	FRST	NT0598	8120	47°50'	9°04'
LAUPEN-M.	MILL	LB5789	4607	51°20'	6°57'	LAUSBUSCH	FRST	NV3965	6623	49°20'	9°32'
LAUPERATH	POPL	LA0951	5904	50°05'	6°20'	LAUSCHBACH	STRM	LA4601	6307	49°38'	6°52'
LAUPERTSHAUSEN	POPL	NU6430	7825	48°07'	9°52'	LAUSCHBREITE	AN	NU4947	7723	48°16'	9°40'
LAUPHEIM	POPL	NU6542	7725	48°14'	9°52'	LAUSCHHIE	POPL	MA0010	6211	49°44'	7°37'
LAUPHEIMER HALDE	FRST	NU7441	7726	48°13'	10°00'	LAUSDELL	FARM	LA0991	5503	50°26'	6°19'
LAPUKE	STRM	MB7289	4617	51°21'	8°36'	LAUSDORN	POPL	KA9156	5802	50°07'	6°05'
LAUR-H.	BLDG	MV3782	6514	49°29'	8°08'	LAUSE	FRST	TR9459	5838	50°09'	12°07'
LAURBERG	POPL	LB6797	4508	51°24'	7°05'	LAUSE MOOR	AN	N08744	3227	52°44'	10°17'
LAURACH	FARM	NV4745	6823	49°09'	9°38'	LAUSE-B.	STRM	MB5759	4916	51°05'	8°23'
LAURACHER EBENE	FRST	NV4744	6823	49°09'	9°38'	LAUSE-B.	HILL	PD1156	3129	52°50'	10°39'
LAURAMÜHLE	MILL	NV6954	6725	49°14'	9°57'	LAUSE-B.	HILL	MB9603	5419	50°35'	8°56'
LAURECK	FARM	MC6241	4116	51°49'	8°27'	LAUSE-B.	HILL	PC0587	3729	52°13'	10°32'
LAURECKER	FARM	MC5642	4116	51°50'	8°22'	LAUSE-B.	HILL	NC4485	3723	52°13'	9°38'
LAUREN	AN	NU1523	7921	48°04'	9°12'	LAUSE-B.	HILL	NC7515	4426	51°35'	10°05'
LAURENBR.	WELL	MU8566	7518	48°27'	8°48'	LAUSE-B.	HILL	NU9442	3228	52°43'	10°23'
LAURENBÜHL	AN	NU4718	7923	48°01'	9°38'	LAUSE-B.	HILL	N89252	4927	51°01'	10°19'
LAURENBÜHL	MT	NU5625	7924	48°04'	9°45'	LAUSE-B.	HILL	PC4679	3832	52°08'	11°08'
LAURENBÜHL	AN	NU3610	8022	47°56'	9°29'	LAUSE-B.	HILL	PD1071	3029	52°59'	10°38'
LAURENBURG	POPL	MA2276	5613	50°20'	7°54'	LAUSE-B.	HILL	NC8340	4127	51°48'	10°12'
LAURENSBERG	POPL	KB9232	5102	50°48'	6°03'	LAUSE-B.	HILL	NC8248	4127	51°53'	10°11'
LAURENSEE	LAKE	NV3538	6922	49°06'	9°29'	LAUSEBORN	VAL	NC7516	4426	51°35'	10°05'
LAURENTAL	VAL	NT4993	8223	47°47'	9°39'	LAUSEBUCHE	MONU	N86271	4825	51°11'	9°53'
LAURENTIUS-KP.	CHCH	LA4821	6107	49°49'	6°53'	LAUSEE SCHN.	ROAD	MA6740	5917	50°01'	8°32'
LAURENTIUSMÜHLE	MILL	LV6892	6409	49°34'	7°10'	LAUSEEICHE	MONU	N86663	4825	51°07'	9°56'
LAURENWIENEN	MDW	NU5719	7924	48°01'	9°46'	LAUSEGERTEN	AN	MV9521	7019	48°56'	8°56'
LAURENZBERG	POPL	LB0638	5103	50°52'	6°14'	LAUSEICHE	MONU	PV4492	6432	49°34'	10°59'
LAURENZENGEWANN	AN	MV5896	6316	49°37'	8°25'	LAUSEICHE	MONU	NA0906	6220	49°42'	9°07'
LAURENZ IBERG	POPL	MA2831	6014	49°56'	8°00'	LAUSEICHE	FARM	LB6386	4608	51°18'	7°02'
LAURENZ IBERG	POPL	MA2831	6013	49°56'	8°00'	LAUSEKAPPE	VAL	PC0627	4329	51°41'	10°32'
LAURENZ IBERG	HILL	MA2833	6014	49°57'	8°00'	LAUSEKLIMP	FRST	NC7628	4226	51°42'	10°06'
LAUS	FARM	MC0560	4011	51°59'	7°37'	LÄUSEKOPF	FRST	MV8699	6318	49°39'	8°49'
LAUS GR.	GRGE	PT7461	8533	47°29'	11°19'	LAUSEKOPPEL	AN	N80856	4920	51°03'	9°07'
LAUS W.	MOW	MA8211	6218	49°45'	8°45'	LAUSEKUPPEL	HILL	MB7832	5116	50°50'	8°41'
LAUS-B.	MT	NA0911	6220	49°45'	9°07'	LAUSEKUPPEL	MT	NB1878	4721	51°15'	9°16'
LAUS-B.	HILL	MA0684	5512	50°24'	7°41'	LAUSEMERHALDE	SLP	PT6890	8217	47°46'	9°34'
LAUS-B.	MT	MB6543	5017	50°56'	8°30'	LAUSEN	AN	NV5853	6724	49°14'	9°48'
LÄUS-B.	HILL	LA3210	6206	49°43'	6°40'	LAUSEN	AN	MT6990	8217	47°46'	8°35'
LÄUS-B.	MT	LA4012	6206	49°44'	6°47'	LAUSEN	AN	PA8863	5835	50°11'	11°38'
LAUS-B.	HILL	LA9576	5611	50°20'	7°31'	LAUSEN-B.	STRM	PA8863	5835	50°11'	11°38'
LAUS-GR.	GRGE	NA0912	6220	49°46'	9°07'	LAUSENÄCKER	AN	NV6063	6624	49°19'	9°50'
LAUS-GRD.	GRGE	NA1513	6221	49°46'	9°13'	LAUSENB.	STRM	NV5964	6624	49°19'	9°49'
LAUS-KLINGE	VAL	NV1095	6320	49°36'	9°08'	LAUSENB.	AN	NV5963	6624	49°19'	9°49'
LAUSÄCKER	AN	NU6544	7725	48°15'	9°53'	LAUSENB.	AN	NV2884	7822	49°30'	9°23'
LAUSÄCKER	AN	MA3435	6014	49°58'	8°05'	LAUSENB.	SLP	NU3531	6422	48°08'	9°28'
LAUSÄCKER	AN	NU1598	7221	48°44'	9°12'	LAUSENBÜHL	HILL	TR8824	6138	49°50'	12°03'
LAUSÄCKER	AN	NV2821	7022	48°56'	9°23'	LAUSENHÄRTLE	AN	MU7131	7817	48°08'	8°37'
LAUSBACH	POPL	QU1145	7737	48°13'	11°50'	LAUSENHOF	EST	QA0574	5737	50°17'	11°53'
LAUSBACH	DTCH	PT4773	8431	47°36'	10°58'	LAUSENHÜPPEL	MT	QA0674	5737	50°17'	11°53'
LAUSBACH	FARM	TP9070	7538	48°27'	12°10'	LAUSENKLINGE	VAL	NV5853	6724	49°14'	9°48'
LAUSBACHL-B.	STRM	UQ9810	7147	48°50'	13°37'	LAUSENTAL	MDW	MU6514	8017	47°59'	8°32'
LAUSBAUM	AN	MA9218	6119	49°49'	8°53'	LAUSER WEIHER	LAKE	QU1313	8037	47°56'	11°51'
LÄUSBERG	MOW	NA0479	5620	50°22'	9°04'	LAUSER-H.	FRST	TR9912	6239	49°44'	12°13'
LAUSBERG	FRST	NV7710	7126	48°50'	10°03'	LAUSERHÖLZ	FRST	TR9064	5838	50°11'	12°04'
LAUSBERG	FRST	MT0296	8112	47°49'	7°41'	LAUSERS	POPL	NU8300	8126	47°51'	10°07'
LAUSBERG	POPL	LB9079	4710	51°15'	7°25'	LAUSERS	FARM	NT8894	8227	47°48'	10°10'

NAME	DESIGNATION	GRID REF.	SHEET NO.	LAT.	LONG.	NAME	DESIGNATION	GRID REF.	SHEET NO.	LAT.	LONG.
LAUSERS AM MOOS	POPL	NT8399	8126	47°50'	10°07'	LAUTENBACH	SLP	MU6750	7617	48°18'	8°34'
LAUSERSBERG	AN	NV5467	6624	49°21'	9°44'	LAUTENBACH	VAL	MU7392	7317	48°41'	8°38'
LAUSERSKLINGE	VAL	NV5468	6624	49°22'	9°44'	LAUTENBACH	POPL	LV7475	6509	49°25'	7°16'
LAUSERT	HILL	NU1334	7821	48°09'	9°10'	LAUTENBACH	EST	N87464	4826	51°07'	10°04'
LAUSEST.	ROAO	NC9044	4127	51°50'	10°19'	LAUTENBÄCHEL	STRM	MU3787	7314	48°38'	8°09'
LAUSFELD KOPF	MT	M86546	5017	50°58'	8°30'	LAUTENBACHER BERG	HILL	NV1950	6721	49°12'	9°16'
LAUSGASSE	AN	NUO 778	7420	48°33'	9°05'	LAUTENBACHER FÖHRE	MONU	MU3474	7414	48°31'	8°07'
LAUSGRUNO	OTCH	NV2266	6621	49°21'	9°18'	LAUTENBACHHOF	FARM	MU7591	7317	48°40'	8°40'
LAUSHALOE	AN	MU9897	7219	48°44'	8°58'	LAUTENBÄCHLE	POPL	MU3786	7314	48°37'	8°09'
LAUSHALOE	FRST	NU7569	7526	48°28'	10°01'	LAUTENBACHTAL	POPL	N84980	4724	51°16'	9°42'
LAUSHAM	POPL	PUB369	7534	48°27'	11°29'	LAUTENBERG	FRST	MU9171	6610	49°23'	8°53'
LAUSHEIM	POPL	MT5995	8116	47°48'	8°27'	LAUTENBERG	AN	NV9187	7327	48°38'	10°14'
LAUSHEIM	POPL	NU2312	8021	47°58'	9°19'	LAUTENBERG	POPL	NT7571	8426	47°35'	10°00'
LAUSHEIMER FELO	AN	MT6093	8216	47°47'	8°28'	LAUTENBERG	ROCK	MV5400	7216	48°45'	8°22'
LAUSHEIMER WEIHER	LAKE	NU2313	8021	47°58'	9°19'	LAUTENFELSEN	POPL	N86235	5125	50°52'	9°53'
LAUSHEUMATTE	AN	NV1182	6520	49°29'	9°09'	LAUTENHOF	FARM	MU6696	7217	48°43'	8°32'
LAUSHORN	HILL	NA5127	6124	49°54'	9°43'	LAUTENHOF	FARM	L82680	4705	51°15'	6°31'
LAUSHUB	FARM	TP9257	7639	48°20'	12°11'	LAUTENHOF	FARM	NV6724	7025	48°58'	9°55'
LAUSHÜGEL	HILL	NA7913	6226	49°46'	10°06'	LAUTENSTEIN	FRST	MV5400	7216	48°45'	8°22'
LAUSHÜTTE	AN	NV1568	6621	49°22'	9°13'	LAUTENSTEINEBENE	FRST	MU5499	7216	48°44'	8°22'
LAUSIEKSHOE	FARM	MC7966	3918	52°03'	8°41'	LAUTENTAL	VAL	PU4001	8131	47°51'	10°52'
LAUSKIPPEL	FRST	MA5465	5716	50°14'	8°22'	LAUTENTHAL	POPL	NC8847	4127	51°52'	10°17'
LAUSKLINGE	VAL	NV4632	6923	49°02'	9°38'	LAUTENWALO	FRST	NV5922	7024	48°57'	9°49'
LAUSKOPF	MT	PT4873	8431	47°36'	10°58'	LAUTER	STRM	MV2730	6914	49°01'	8°00'
LAUSKOPF	HILL	LA1546	5904	50°02'	6°25'	LAUTER	STRM	MV3129	6914	49°01'	8°04'
LAUSKÖPPEL	AN	MA8794	5518	50°30'	8°49'	LAUTER	STRM	NV3037	6922	49°05'	9°25'
LAUSKÖPPEL	HILL	M88811	5319	50°39'	8°50'	LAUTER	STRM	PA3970	5731	50°16'	10°57'
LAUSKÖPPEL	HILL	M88806	5319	50°36'	8°50'	LAUTER	STRM	NU3282	7422	48°35'	9°26'
LAUSLOCH	AN	MA4729	6015	49°55'	8°16'	LAUTER	STRM	NU3576	7422	48°32'	9°28'
LAUSMÄHDER	AN	NU6139	7724	48°12'	9°49'	LAUTER	MOW	NV7007	7125	48°49'	9°57'
LAUSMATT	MOW	MT0568	8412	47°33'	7°44'	LAUTER	STRM	NV7106	7125	48°48'	9°58'
LAUSNITZ	STRM	URO339	6039	49°58'	12°15'	LAUTER	POPL	M89702	5419	50°34'	8°58'
LAUSNITZ	STRM	URO142	6039	50°00'	12°13'	LAUTER	POPL	UP2904	8142	47°52'	12°43'
LAUSNITZ	MOW	QV1751	6837	49°10'	11°59'	LAUTER	STRM	NV3429	6922	49°01'	9°28'
LAUSNITZ	STRM	TR9842	6039	50°00'	12°11'	LAUTER	STRM	NV3233	6922	49°03'	9°26'
LAUSNITZ	STRM	URO042	5939	50°00'	12°13'	LAUTER	STRM	NU5719	7924	48°01'	9°46'
LAUSNÜCK	MT	LA4796	5407	50°30'	6°50'	LAUTER	STRM	NU6194	7224	48°42'	9°50'
LAUSPLATZ	FRST	MU2031	7813	48°08'	7°56'	LAUTER	STRM	NV7105	7225	48°48'	9°58'
LAUSRAIN	FRST	NA4743	5923	50°02'	9°40'	LAUTER	STRM	NU6596	7225	48°43'	9°53'
LAUSRECH	GRGE	MA8017	6118	49°48'	8°43'	LAUTER	STRM	NU6295	7225	48°42'	9°50'
LAUSTROER	FARM	MC7044	4117	51°51'	8°34'	LAUTER	STRM	NU3775	7423	48°32'	9°30'
LAUSWARD	BLDG	LB4176	4706	51°13'	6°43'	LAUTER	STRM	MV1376	6512	49°26'	7°48'
LAUSWEIHER	MRSH	NT6691	8225	47°46'	9°53'	LAUTER	STRM	MV0782	6512	49°29'	7°43'
LAUSWEIHER	AN	NU4433	7823	48°09'	9°35'	LAUTER	STRM	NU6565	7525	48°26'	9°53'
LAUSWIESE	MOW	MV6472	6617	49°24'	8°30'	LAUTER	STRM	LV9994	6411	49°35'	7°36'
LAUSWIESEN	MOW	NT7586	8226	47°43'	10°00'	LAUTER	STRM	MV0090	6411	49°33'	7°37'
LAUSWIESEN	MOW	NU2079	7421	48°34'	9°16'	LAUTER	STRM	MV0386	6411	49°31'	7°40'
LAUSWIESEN	AN	NV1390	6421	49°34'	9°11'	LAUTER	STRM	MV0486	6412	49°31'	7°40'
LAUSWINKEL	AN	NT6590	8225	47°46'	9°52'	LAUTER	STRM	PA2539	6030	49°59'	10°44'
LAUSWINKEL	FRST	NV5296	6324	49°37'	9°43'	LAUTER	STRM	PA3037	6030	49°58'	10°49'
LAUSWINKELÄCKER	AN	NV5196	6324	49°37'	9°43'	LAUTER	POPL	PA2837	6030	49°58'	10°47'
LAUSWURZEL	AN	PFO214	1729	54°16'	10°34'	LAUTER	STRM	PA3238	6031	49°59'	10°50'
LAUTACKERHOF	FARM	MU2522	7913	48°03'	7°59'	LAUTER	STRM	NV3527	7022	49°00'	9°29'
LAUTE	STRM	NC9046	4127	51°51'	10°19'	LAUTER	STRM	LV9899	6311	49°38'	7°35'
LAUTELN	AN	LA7261	5809	50°11'	7°13'	LAUTER	STRM	LV9995	6311	49°36'	7°36'
LAUTEMANN'S HÜGEL SCHN.	ROAD	MA8232	6018	49°56'	8°45'	LAUTER	STRM	NU2990	7322	48°40'	9°23'
LAUTEN GRUND	VAL	PA8366	5735	50°13'	11°34'	LAUTER	STRM	NU3385	7322	48°37'	9°27'
LAUTEN LINDEN	AN	MU4901	8115	47°52'	8°19'	LAUTER	AN	NU5893	7324	48°41'	9°47'
LAUTEN-B.	STRM	LV7374	6509	49°24'	7°15'	LAUTER	STRM	PA1768	5729	50°15'	10°38'
LAUTEN-B.	STRM	LV7179	6509	49°27'	7°13'	LAUTER	STRM	N82305	5322	50°36'	9°19'
LAUTEN-B.	STRM	N87463	4826	51°07'	10°04'	LAUTER	STRM	N83010	5322	50°38'	9°25'
LAUTEN-B.	HILL	LA5408	6207	49°42'	6°58'	LAUTER	STRM	N83309	5322	50°38'	9°28'
LAUTEN-B.	HILL	N82767	4822	51°09'	9°23'	LAUTER	STRM	N82708	5322	50°37'	9°23'
LAUTEN-WE5CHNITZ	POPL	MA8100	6318	49°39'	8°44'	LAUTER	STRM	NA6864	5725	50°13'	9°57'
LAUTENÄCKER	AN	MV5017	7015	48°54'	8°19'	LAUTER	STRM	MV3326	7014	48°59'	8°05'
LAUTENB.	STRM	MU7491	7317	48°40'	8°39'	LAUTER	STRM	MV3725	7014	48°58'	8°08'
LAUTENB.	OTCH	MU6850	7617	48°18'	8°34'	LAUTER	STRM	MV3925	7015	48°58'	8°10'
LAUTENBACH	STRM	MU1644	7713	48°15'	7°52'	LAUTER	STRM	MU6365	7517	48°26'	8°30'
LAUTENBACH	POPL	MU1644	7713	48°15'	7°52'	LAUTER	STRM	MU6265	7516	48°26'	8°29'
LAUTENBACH	POPL	NU1603	8121	47°53'	9°13'	LAUTER	STRM	MU5865	7516	48°26'	8°26'
LAUTENBACH	MOW	MV9071	6619	49°23'	8°52'	LAUTER	STRM	MU5665	7516	48°26'	8°25'
LAUTENBACH	AN	NV0076	6520	49°26'	9°00'	LAUTER B. BAD KISSINGEN	POPL	NA6966	5725	50°14'	9°58'
LAUTENBACH	POPL	MV5300	7216	48°45'	8°22'	LAUTER DELL	VAL	LV8984	6410	49°30'	7°28'
LAUTENBACH	STRM	MV5200	7216	48°45'	8°21'	LAUTER HAMNER WALD	FRST	MA3953	5814	50°08'	8°09'
LAUTENBACH	POPL	NV8936	6927	49°04'	10°13'	LAUTER Q.	SPRG	NU3674	7422	48°31'	9°29'
LAUTENBACH	VAL	NU5224	7924	48°04'	9°42'	LAUTER-B.	STRM	PA4073	5731	50°17'	10°58'
LAUTENBACH	STRM	LA5408	6207	49°42'	6°58'	LAUTER-B.	OTCH	PUB104	8134	47°52'	11°25'
LAUTENBACH	STRM	NV1952	6721	49°13'	9°16'	LAUTER-B.	STRM	M87237	5117	50°53'	8°36'
LAUTENBACH	POPL	NV2051	6721	49°13'	9°16'	LAUTER-B.	STRM	MV0687	6412	49°32'	7°42'
LAUTENBACH	STRM	NU1415	8021	47°59'	9°11'	LAUTER-B.	STRM	LA8103	6310	49°40'	7°21'
LAUTENBACH	STRM	LV4597	6307	49°36'	6°51'	LAUTER-B.	HILL	PA1768	5729	50°15'	10°38'
LAUTENBACH	POPL	MU3474	7414	48°31'	8°07'	LAUTER-B.	HILL	M80912	5312	50°39'	7°43'
LAUTENBACH	AN	NV5449	6824	49°11'	9°44'	LAUTER-B.	STRM	N87312	5326	50°39'	10°02'
LAUTENBACH	POPL	NU2870	7514	48°29'	8°02'	LAUTER-B.	STRM	PT6270	8432	47°34'	11°09'

NAME	DESIGNATION	GRID REF.	SHEET NO.	LAT.	LONG.	NAME	DESIGNATION	GRID REF.	SHEET NO.	LAT.	LONG.
LAUTER-B.	DTCH	PT4086	8231	47°43'	10°52'	LAUTERBRUNNMÜHLE	MILL	PV4339	6931	49°05'	10°58'
LAUTER-B.	STRM	MA6267	5716	50°15'	8°28'	LAUTERBUCHHAU	FRST	MT0770	8412	47°35'	7°46'
LAUTER-B.	STRM	PA3980	5631	50°21'	10°57'	LAUTERBURG	POPL	NVT203	7225	48°46'	9°59'
LAUTER-B.	HILL	PA4176	5631	50°19'	10°59'	LAUTERBURG	POPL	MV3925	7015	48°58'	8°10'
LAUTER-B.	STRM	PA4074	5631	50°18'	10°58'	LAUTERBURG KANDLER STR.	ST	MV4029	6915	49°01'	8°11'
LAUTER-B.	STRM	TR9565	5738	50°12'	12°08'	LAUTERBURGER HEIDE	AN	NV7301	7225	48°45'	9°59'
LAUTER-B.	STRM	L87423	5209	50°45'	7°13'	LAUTERBURGER HEIDE	AN	NV7300	7226	48°45'	9°59'
LAUTER-B.	STRM	M89576	4719	51°14'	8°56'	LAUTERECKEN	POPL	LA9800	6311	49°39'	7°35'
LAUTER-GR.	DTCH	NA0821	6120	49°50'	9°07'	LAUTERER FORST	FRST	UP2906	8142	47°53'	12°43'
LAUTER-GRD.	VAL	NA4124	6123	49°52'	9°34'	LAUTERER KELLER	MDW	NU4575	7423	48°32'	9°37'
LAUTER-GRUBE	PONO	PA4604	6332	49°40'	11°01'	LAUTERGARTEN	MDW	NU5994	7324	48°42'	9°48'
LAUTER-M.	MILL	PA1668	5729	50°15'	10°38'	LAUTERGESTÄD	AN	TQ9533	6939	49°01'	12°12'
LAUTER/WIES/	STRM	MV0952	6712	49°13'	7°45'	LAUTERHALDE	AN	NU6465	7525	48°26'	9°52'
LAUTERACH	STRM	PV9771	6636	49°22'	11°43'	LÄUTERHÄUSLE	POPL	NV8307	7126	48°49'	10°08'
LAUTERACH	POPL	PV9671	6636	49°22'	11°42'	LAUTERHECKE	FRST	NA4124	6123	49°52'	9°34'
LAUTERACH	STRM	PV9967	6636	49°19'	11°44'	LAUTERHOF	FARM	NA0821	6120	49°50'	9°07'
LAUTERACH	STRM	QV0264	6636	49°18'	11°47'	LAUTERHOF	FARM	MV0881	6512	49°28'	7°44'
LAUTERACH	STRM	QV0463	6736	49°17'	11°49'	LAUTERHOF	FARM	NA1841	5921	50°01'	9°15'
LAUTERACH	STRM	QV0763	6737	49°17'	11°51'	LAUTERHOFEN	POPL	PV8871	6635	49°22'	11°35'
LAUTERACH	STRM	QV1261	6737	49°16'	11°55'	LAUTERHOFEN STRASSWEG	ROAD	PV9269	6635	49°21'	11°38'
LAUTERACH	POPL	NU4345	7723	48°15'	9°35'	LAUTERHOLZ	FRST	PA0429	6028	49°54'	10°27'
LAUTERB.	STRM	MU5241	7716	48°13'	8°21'	LAUTERHOLZ	FRST	MT7273	8317	47°37'	8°38'
LAUTERB.-M.	MILL	PT1195	8233	47°47'	11°17'	LÄUTERKOFEN	POPL	TP9879	7439	48°32'	12°16'
LAUTERBACH	POPL	MU5142	7716	48°14'	8°20'	LAUTERLACH SCHN.	ROAD	MA9227	6119	49°54'	8°53'
LAUTERBACH	POPL	MU5042	7715	48°14'	8°20'	LAUTERLACHE	FRST	MA9227	6119	49°54'	8°53'
LAUTERBACH	POPL	M89575	4719	51°14'	8°56'	LAUTERLE	DTCH	NU3157	7622	48°22'	9°25'
LAUTERBACH	STRM	MU4941	7715	48°13'	8°19'	LAUTERMDOOS	AN	TQ8651	6838	49°10'	12°04'
LAUTERBACH	FRST	N80604	5420	50°35'	9°05'	LAUTERMÜHLE	POPL	MU6065	7516	48°26'	8°28'
LAUTERBACH	STRM	LV3852	6706	49°12'	6°47'	LAUTERN	POPL	MA8008	6218	49°43'	8°43'
LAUTERBACH	POPL	UP0345	7740	48°14'	12°21'	LAUTERN	POPL	NV7105	7125	48°48'	9°58'
LAUTERBACH	POPL	NV9667	6627	49°21'	10°19'	LAUTERN	POPL	NV3528	6922	49°00'	9°29'
LAUTERBACH	POPL	UQ3818	7142	48°54'	12°47'	LAUTERN	AN	NV3527	6922	49°00'	9°29'
LAUTERBACH	POPL	TN8999	8139	47°49'	12°11'	LAUTERN	POPL	NV7105	7225	48°48'	9°58'
LAUTERBACH	STRM	LV4155	6706	49°14'	6°49'	LAUTERN	AN	NU6466	7525	48°27'	9°52'
LAUTERBACH	FARM	UP3362	7642	48°23'	12°44'	LAUTERN EICHEN	FRST	MT6678	8317	47°39'	8°33'
LAUTERBACH	STRM	MU9539	7719	48°12'	8°56'	LAUTERNSEE	FRST	MA9248	5919	50°05'	8°53'
LAUTERBACH	POPL	PU7048	7733	48°16'	11°17'	LAUTERQUELLE	FRST	MU5565	7516	48°26'	8°23'
LAUTERBACH	STRM	PU1546	7729	48°15'	10°33'	LAUTERSBACH	AN	NA4206	6223	49°42'	9°35'
LAUTERBACH	POPL	PU1545	7729	48°15'	10°33'	LAUTERSCHWAN	POPL	MV2040	6813	49°06'	7°54'
LAUTERBACH	POPL	UP2077	7441	48°31'	12°34'	LAUTERSEE	POPL	QV0331	7036	49°00'	11°47'
LAUTERBACH	POPL	UR1628	6140	49°53'	12°26'	LAUTERSEE	POND	NT6591	8225	47°46'	9°52'
LAUTERBACH	STRM	NU2379	7421	48°34'	9°19'	LAUTERSEE	POPL	NT6491	8225	47°46'	9°51'
LAUTERBACH	POPL	PV7043	6834	49°07'	11°20'	LAUTERSEE	LAKE	PT6856	8533	47°26'	11°14'
LAUTERBACH	STRM	MV0585	6412	49°31'	7°41'	LAUTERSEE	BLDG	PT6856	8533	47°26'	11°14'
LAUTERBACH	POPL	PU2887	7330	48°37'	10°44'	LÄUTERSGRABEN	AN	NA4408	6223	49°43'	9°37'
LAUTERBACH	POPL	TP8025	7938	48°02'	12°03'	LAUTERSHEIM	POPL	MV3493	6414	49°35'	8°05'
LAUTERBACH	POPL	PU8862	7635	48°23'	11°32'	LAUTERSTEIN	HILL	NA1274	5621	50°19'	9°10'
LAUTERBACH	STRM	QU1999	7237	48°42'	11°59'	LAUTERT	POPL	MA1758	5813	50°10'	7°50'
LAUTERBACH	STRM	QU1598	7237	48°42'	11°55'	LAUTERTAL	VAL	NU6068	7524	48°28'	9°49'
LAUTERBACH	POPL	N82809	5322	50°38'	9°24'	LAUTERTAL	VAL	MV1872	6613	49°24'	7°52'
LAUTERBACH	FRST	PT7096	8233	47°48'	11°16'	LAUTERTAL	FRST	NU6266	7525	48°27'	9°50'
LAUTERBACH	POPL	PT4186	8231	47°43'	10°53'	LAUTERTAL	AN	NU6565	7525	48°26'	9°53'
LAUTERBACH	POPL	PU6667	7533	48°26'	11°14'	LAUTERTAL	VAL	NU6068	7524	48°28'	9°49'
LAUTERBACH	AN	M81118	5212	50°42'	7°44'	LAUTERTAL-GR.	VAL	QV0762	6737	49°16'	11°51'
LAUTERBACH	STRM	PA2245	5930	50°03'	10°42'	LAUTERURSP.	SPRG	NU3875	7423	48°32'	9°31'
LAUTERBACH	STRM	PA2441	5930	50°00'	10°44'	LAUTERURSPRUNG	SPRG	NV7104	7225	48°47'	9°58'
LAUTERBACH	STRM	PA4350	5932	50°05'	11°00'	LAUTERURSPRUNG	SPRG	NU6499	7225	48°44'	9°52'
LAUTERBACH	STRM	PA4749	5932	50°04'	11°03'	LAUTERURSPRUNG	SPRG	NU6366	7525	48°27'	9°51'
LAUTERBACH	STRM	PA4253	5831	50°07'	10°59'	LAUTERWEG	FRST	MV2931	6914	49°02'	8°02'
LAUTERBACH	POPL	TR9665	5738	50°12'	12°08'	LAUTERWEG	ROAD	MU5666	7516	48°27'	8°25'
LAUTERBACH	POPL	LV3550	6806	49°11'	6°44'	LAUTHAUSEN	POPL	LB8226	5209	50°46'	7°20'
LAUTERBACH	FRST	N82800	5422	50°33'	9°24'	LAUTHEN M.	MILL	MA9010	6219	49°44'	8°52'
LAUTERBACHER BERG	RDGE	PU1544	7729	48°14'	10°33'	LAUTHOF	FARM	QV0688	6437	49°31'	11°51'
LAUTERBACHER FILZ	AN	TP8126	7938	48°03'	12°04'	LAUTLINGEN	POPL	MU9740	7719	48°13'	8°58'
LAUTERBACHER FILZE	MRSH	TP8801	8139	47°50'	12°10'	LAUTRACH	POPL	NU8305	8126	47°54'	10°07'
LAUTERBACHER H.	BLDG	NA1795	5421	50°30'	9°14'	LAUTRACHER WALD	FRST	NU8206	8026	47°54'	10°06'
LAUTERBACHER HOLZ	FRST	UP0344	7740	48°13'	12°21'	LAUTS B.	HILL	N81418	5221	50°43'	9°12'
LAUTERBACHER HOLZ	FRST	UQ3718	7142	48°54'	12°47'	LAUTSBACH	STRM	MA6667	5725	50°15'	9°56'
LAUTERBACHER HOLZ	FRST	PU9392	7335	48°39'	11°37'	LAUTSTEIN	HILL	MA5163	5715	50°13'	8°19'
LAUTERBACHER VIEHWEIDE	PAST	PT4086	8231	47°43'	10°52'	LAUTZENBERG	AN	MA9623	6119	49°52'	8°56'
LAUTERBACHER WALD	FRST	PT7095	8233	47°47'	11°16'	LAUTZENBRÜCKEN	POPL	M82614	5313	50°40'	7°57'
LAUTERBACHER-RIED	MRSH	PU2890	7330	48°39'	10°44'	LAUTZENHARD	FRST	MA8446	5918	50°04'	8°47'
LAUTERBACHSKLAMM	GRGE	LV6554	6708	49°13'	7°09'	LAUTZENHARTS BÜCKEL	FRST	MA9036	6019	49°59'	8°52'
LAUTERBACHTAL	VAL	MU4942	7715	48°14'	8°19'	LAUTZENHARTSACKER SCHN.	ROAD	MA9036	6019	49°59'	8°52'
LAUTERBAD	POPL	MU5865	7516	48°26'	8°26'	LAUTZENHAUSEN	POPL	LA7633	6009	49°56'	7°16'
LAUTERBERG	FARM	KB8819	5302	50°41'	6°00'	LAUTZENKLINGE	GRGE	NV1577	6521	49°27'	9°13'
LAUTERBORN GUT	EST	LA1219	6204	49°48'	6°23'	LAUTZENTALER GLASH.	MILL	LV6259	6708	49°16'	7°06'
LAUTERBORN B.	STRM	LA1220	6104	49°48'	6°23'	LAUTZENWALD	FRST	NV1676	6521	49°26'	9°13'
LAUTERBORN BACH	STRM	LA1118	6204	49°47'	6°22'	LAUTZERATH	FARM	LA0257	5803	50°08'	6°14'
LAUTERBOUR	AN	KA8413	6202	49°44'	6°00'	LAUTZERT	POPL	M80511	5311	50°39'	7°40'
LAUTERBRUCK	FRST	PA0833	6029	49°56'	10°30'	LAUTZERT	POPL	M80511	5312	50°39'	7°40'
LAUTERBRUNN	FARM	LV4408	8043	47°54'	12°55'	LAUTZKIRCHEN	POPL	LV7356	6709	49°15'	7°16'
LAUTERBRUNN	FRST	PU0256	7628	48°21'	10°23'	LAUVENBURG	BLDG	LB3617	5306	50°41'	6°41'
LAUTERBRUNN	POPL	PU2770	7530	48°28'	10°43'	LAUWIESE	MOW	LA8632	6010	49°56'	7°25'

NAME	DESIGNATION	GRID REF.	SHEET NO.	LAT.	LONG.	NAME	DESIGNATION	GRID REF.	SHEET NO.	LAT.	LONG.
LAUX 8	STRM	MC1026	4312	51°41'	7°42'	LEBERBACH	FRST	MA8701	6318	49°40'	8°49'
LAUX=8	STRM	LA9972	5711	50°17'	7°35'	LEBERBACH	STRM	NU2374	7421	48°31'	9°19'
LAUXENBÜHL	AN	NU2546	7722	48°16'	9°20'	LEBERBACH	STRM	NU2374	7421	48°31'	9°19'
LAUXENHOF	POPL	NU5894	7224	48°42'	9°47'	LEBERBACH	SPRG	NV1838	6821	49°06'	9°15'
LAUXENHOF	FARM	NV3538	6822	49°06'	9°29'	LEBERBACH	STRM	NV1838	6921	49°06'	9°15'
LAUXENRAIN	FRST	NU2329	7821	48°07'	9°19'	LEBERBACH	AN	MT7098	8117	47°50'	8°36'
LAUXENSEE	FRST	MA8037	6018	49°59'	8°43'	LEBERBACH	FARM	UP4585	7443	48°36'	12°54'
LAUXHOF	FARM	LA6974	5608	50°18'	7°10'	LEBERBACH	HILL	NA5695	5424	50°30'	9°47'
LAUXWALD	FRST	LV5892	6408	49°34'	7°02'	LEBERBACH	AN	NA3510	6222	49°44'	9°29'
LAUZEN-B.	HILL	LA1671	5704	50°16'	6°25'	LEBERBACH	GRGE	NA3610	6223	49°44'	9°30'
LAUZEN-B.	HILL	NA2665	5722	50°14'	9°22'	LEBERBACH	SLP	QV1544	6837	49°07'	11°57'
LAUZENRAIN	FRST	NA3458	5822	50°10'	9°29'	LEBERBACH	MDW	PU3742	7731	48°13'	10°50'
LAVAI	FARM	ME1537	2412	53°34'	7°43'	LEBERBACH	FARM	UP2731	7842	48°06'	12°41'
LAVELSLOH	POPL	MD8208	3518	52°25'	8°44'	LEBERBACH	AN	MT8189	8218	47°45'	8°45'
LAVEN	POPL	ME7836	2418	53°34'	8°40'	LEBERBACH	VAL	NA5917	6124	49°48'	9°49'
LAVENSTEDT	POPL	NE1210	2621	53°20'	9°11'	LEBERBACH	FARM	UP8793	7346	48°41'	13°28'
LAVESUM	POPL	LC7338	4208	51°47'	7°10'	LEBERBACH	HILL	NA7319	6126	49°49'	10°01'
LAVESUMER BRUCH	AN	LC7541	4109	51°48'	7°11'	LEBERBACH	DTCH	UP8793	7346	48°41'	13°28'
LAVOIR FUNK	SO	KA8503	6302	49°38'	6°01'	LEBERBACH	STRM	NC1918	4321	51°37'	9°16'
LAVOIR GOESBOUR	BLDG	LV0299	6303	49°37'	6°16'	LEBERBACH	FARM	NC1918	4321	51°37'	9°16'
LAVOIR HUNEBOUR	SO	KA9012	6202	49°43'	6°05'	LEBERBACH	POPL	UP0873	7540	48°29'	12°24'
LAVOIRS DES SEPT FONTAINES	SO	KA9001	6302	49°37'	6°05'	LEBERBACH	FARM	MU2742	7714	48°14'	8°01'
LAVOIRS KLINGELBOUR	SO	KA8508	6302	49°41'	6°01'	LEBERBACH	MDW	NA80479	5620	50°22'	9°04'
LAVSHÖH	FARM	NF5561	1325	54°42'	9°51'	LEBERBACH	POPL	LC5842	4107	51°49'	6°56'
LAWERMANN	FARM	MC2157	4013	51°57'	7°51'	LEBERBACH	POPL	LC5940	4207	51°48'	6°58'
LAWERSCH III MAGN. 8.P.	MDNU	MA3920	6114	49°50'	8°09'	LEBERBACH	POPL	UN4198	8143	51°47'	12°53'
LAWINSEIF	OTCH	LA7061	5809	50°11'	7°11'	LEBERBACH	POPL	NF9208	1728	54°13'	10°25'
LAX-B.	STRM	M85345	5016	50°57'	8°20'	LEBERBACH	MILL	NF9308	1728	54°13'	10°26'
LAX-B.	MT	N84634	5123	50°51'	9°39'	LEBERBACH	LAKE	NF9309	1728	54°13'	10°26'
LAX-WG.	ROAD	PV3445	6431	49°36'	10°51'	LEBERBACH	BLDG	UP5668	7545	48°27'	13°10'
LAXBACH	STRM	MV9177	6519	49°27'	8°53'	LEBERBACH	STRM	PU3840	7831	48°06'	10°51'
LAXBACH	STRM	MV8781	6518	49°29'	8°49'	LEBERBACH	STRM	PT3482	8330	47°41'	10°47'
LAXBACH /IN DER KERB/	STRM	MV8882	6519	49°29'	8°50'	LEBERBACH	STRM	PT3279	8330	47°39'	10°46'
LAXENBURG	FARM	MC0258	4011	51°58'	7°34'	LEBERBACH	STRM	PT3075	8330	47°37'	10°44'
LAXERER	FARM	UN5075	8344	47°37'	13°00'	LEBERBACH	STRM	PU3995	7331	48°41'	10°53'
LAXHOF	FARM	LC0721	4303	51°36'	6°13'	LEBERBACH	STRM	PU3890	7331	48°39'	10°52'
LAXTEN	POPL	LO8719	3410	52°31'	7°20'	LEBERBACH	STRM	PU3885	7331	48°36'	10°52'
LAXTER SAND	AN	LD8618	3409	52°30'	7°19'	LEBERBACH	AN	NV1718	7021	48°55'	9°14'
LAXTER SAND	FRST	LO8710	3410	52°30'	7°20'	LEBERBACH	STRM	PU3927	7931	48°05'	10°52'
LAY	POPL	PV6546	6833	49°09'	11°16'	LEBERBACH	STRM	PU4021	7931	48°02'	10°53'
LAY	POPL	LA9675	5611	50°19'	7°32'	LEBERBACH	STRM	PU4061	7631	48°23'	10°53'
LAY SCHE M.	MILL	MA4870	5715	50°17'	8°16'	LEBERBACH	STRM	PU4358	7631	48°21'	10°56'
LAY-KPF.	HILL	M85238	5115	50°53'	8°19'	LEBERBACH	STRM	PU4452	7631	48°18'	10°56'
LAY-M.	MILL	LA3035	6005	49°57'	6°38'	LEBERBACH	FARM	UP1154	7640	48°19'	12°27'
LAYEN M.	MILL	MA3233	6014	49°57'	8°03'	LEBERBACH	STRM	PU3917	8031	47°59'	10°52'
LAYEN-T.	VAL	MA0701	6312	49°39'	7°43'	LEBERBACH	STRM	PU3911	8031	47°56'	10°52'
LAYENKAUL	POPL	LA9330	6011	49°55'	7°31'	LEBERBACH	STRM	PU4307	8031	47°54'	10°55'
LAYENKAUT	AN	MA1034	6012	49°57'	7°45'	LEBERBACH	STRM	PT2567	8429	47°33'	10°40'
LAYENMÜHLE	MILL	LA9654	5811	50°08'	7°33'	LEBERBACH	STRM	PT3786	8230	47°43'	10°50'
LAYENMÜHLEN	MILL	MA2933	6014	49°57'	8°01'	LEBERBACH	STRM	PT3994	8231	47°47'	10°52'
LAYER B.	MT	LA9674	5611	50°18'	7°32'	LEBERBACH	STRM	PU3971	7531	48°29'	10°53'
LAYER-B.	STRM	MA0900	6312	49°39'	7°44'	LEBERBACH	STRM	PU3964	7531	48°25'	10°53'
LAYER-KPF.	MT	LA9675	5611	50°19'	7°32'	LEBERBACH	STRM	PU4062	7531	48°24'	10°53'
LAYERACKER W.	FRST	MV1098	6312	49°38'	7°45'	LEBERBACH	STRM	PU4098	7231	48°43'	10°54'
LAYERBACH	FARM	LA9576	5611	50°20'	7°31'	LEBERBACH	STRM	PU4037	7831	48°10'	10°53'
LAYERS	FARM	LC2312	4404	51°32'	6°27'	LEBERBACH	AN	PU3973	7531	48°30'	10°53'
LAYKIRST	MT	LA6654	5808	50°07'	7°08'	LEBERBACH	FARM	TP8671	7538	48°27'	12°06'
LAYKIRSTER KEHR	VAL	LA6653	5808	50°07'	7°08'	LEBERBACH	AN	PU3973	7431	48°30'	10°53'
LAYMÜHLE	MILL	LA5532	6007	49°55'	6°59'	LEBERBACH	MILL	PU4245	7731	48°14'	10°55'
LAZARETHFELD	AN	NV0671	6620	49°23'	9°05'	LEBERBACH	BLOG	PU3911	8031	47°56'	10°52'
LAZARETT	FRST	MU9981	7419	48°35'	8°59'	LEBERBACH	POPL	PT3484	8330	47°42'	10°47'
LAZARETTSTUBE	FRST	MU5078	7415	48°33'	8°19'	LEBERBACH	POPL	PT3484	8230	47°42'	10°47'
LAZARUSBORN	SPRG	N80882	4720	51°17'	9°07'	LEBERBACH	FARM	PU3996	7231	48°42'	10°53'
LD.-BR. WALDHALLE	DOCK	PE1175	2030	53°55'	10°41'	LEBERBACH	FARM	UP2535	7841	48°09'	12°39'
LE SAITRE	OTCH	K88801	5402	50°31'	6°01'	LEBERBACH	FARM	PT8994	8235	47°46'	11°31'
LEBACH	POPL	LV4875	6507	49°24'	6°54'	LEBERBACH	FARM	PT3786	8231	47°43'	10°50'
LEBATZ	POPL	PE0182	2029	53°59'	10°32'	LEBERBACH	POPL	TP8009	8138	47°54'	12°03'
LEBATZER HECKK.	FARM	PE0383	2029	53°59'	10°34'	LEBERBACH	FARM	TP9240	7839	48°11'	12°12'
LEBJEN	FARM	PD3583	2932	53°05'	11°01'	LEBERBACH	FARM	TN8681	8338	47°39'	12°09'
LEBE-T.	POND	N88325	5227	50°46'	10°11'	LEBERBACH	FARM	TN8191	8238	47°44'	12°05'
LEBEBEN-SEE	LAKE	PF0805	1829	54°11'	10°39'	LEBERBACH	BLDG	M80830	5112	50°49'	7°41'
LEBEN	AN	MT5082	8316	47°41'	8°20'	LEBERBACH	POPL	L84230	5206	50°48'	6°46'
LEBENAU	FARM	UP4114	8043	47°58'	12°52'	LEBERBACH	POPL	L84230	5106	50°48'	6°46'
LEBENAU	FRST	UP4313	8043	47°57'	12°54'	LEBERBACH	POPL	PA2563	5730	50°12'	10°45'
LEBENAUHÖLZ	FRST	UP4112	8043	47°56'	12°52'	LEBERBACH					
LEBENHAN	POPL	NA8479	5627	50°21'	10°11'	LEBERBACH					
LEBENS BORN	POPL	ME2833	2413	53°32'	7°55'	LEBERBACH					
LEBENSSTEDT	POPL	NC9179	3828	52°09'	10°20'	LEBERBACH					
LEBENSSTEDT	POPL	NC9078	3827	52°09'	10°19'	LEBERBACH					
LEBER B.	HILL	MA4649	5915	50°05'	8°15'	LEBERBACH					
LEBER-B.	MT	MV2184	6413	49°30'	7°55'	LEBERBACH					
LEBER-B.	HILL	PV7392	6434	49°33'	11°23'	LEBERBACH					
LEBER-BR.	SPRG	NA6774	5625	50°19'	9°50'	LEBERBACH					
LEBER-ST.	MT	MV2545	6813	49°09'	7°58'	LEBERBACH					

NAME	DESIGNATION	GRID REF.	SHEET NO.	LAT.	LONG.	NAME	DESIGNATION	GRID REF.	SHEET NO.	LAT.	LONG.
LECHENROTHER H.	FRST	PA2564	5730	50°13'	10°45'	LECKERHORST	POPL	M80592	4611	51°22'	7°38'
LECHER	FARM	QT0795	8236	47°46'	11°46'	LECKERN	POPL	U04746	6843	49°09'	12°54'
LECHERT	AN	MV9118	7019	48°55'	8°53'	LECKERNER-B.	HILL	U04646	6843	49°09'	12°53'
LECHERTSREUTH	FARM	UP3071	7542	48°28'	12°42'	LECKFELD	FARM	MF9772	1219	54°48'	8°57'
LECHFALL	WRFL	PT2769	8430	47°34'	10°41'	LECKINGSEN	POPL	M80596	4511	51°24'	7°38'
LECHFELD	AN	PJ3840	7831	48°12'	10°52'	LECKLHUB	FARM	UP3670	7542	48°28'	12°47'
LECHFELD	POPL	PU3738	7831	48°11'	10°50'	LECKMARTH	POPL	M84070	4814	51°11'	8°08'
LECHFELD	AN	MV7717	7018	48°54'	8°41'	LECKNER-B.	STRM	NT8058	8526	47°28'	10°04'
LECHFELD	FRST	NU8865	7527	48°26'	10°11'	LECKRINGHAUSEN	POPL	N81083	4620	51°18'	9°08'
LECHFELD	AN	MU6713	8017	47°58'	8°34'	LECKTOPF	MT	N81057	4920	51°04'	9°08'
LECHFELD	FRST	NU7597	7226	48°43'	10°01'	LECKTOPFBORN	WELL	N81058	4920	51°04'	9°08'
LECHFELD	AN	PU3841	7731	48°12'	10°52'	LECKWIESE	FRST	UR2139	6041	49°59'	12°30'
LECHHAUSEN	POPL	PU4260	7631	48°23'	10°55'	LEDA	STRM	MDD894	2811	53°11'	7°37'
LECHHOLZ	FRST	UP1154	7640	48°19'	12°27'	LEDA	STRM	LD9797	2710	53°13'	7°28'
LECHL	FARM	UP4672	7543	48°29'	12°55'	LEDA	STRM	MD0098	2711	53°13'	7°30'
LECHL8G.	HILL	UP7892	7346	48°40'	13°20'	LEDA	STRM	MD0495	2711	53°12'	7°34'
LECHLEITELHOLZ	FRST	PJ8390	7334	48°38'	11°29'	LEDE	POPL	MC1988	3712	52°14'	7°49'
LECHLER	FARM	LC8446	4109	51°51'	7°19'	LEDDER MÜHLEN-B.	STRM	MC2188	3713	52°14'	7°50'
LECHLER KANZ	PEAK	PT0345	8628	47°21'	10°22'	LEDEBUR	FARM	MD7415	3517	52°29'	8°37'
LECHLINGSZELL	FARM	PU4682	7431	48°34'	10°54'	LEDEBURG	AN	ND4507	3524	52°25'	9°40'
LECHLUMER HOLZ	FRST	PC0583	3829	52°11'	10°32'	LEDELESCHBOUR	AN	KAB807	6302	49°41'	6°04'
LECHMÜHLEN	POPL	PU3912	8031	47°57'	10°52'	LEDENBURGER SUNDERN	FRST	MC4485	3715	52°13'	8°11'
LECHN.RUHE	SQ	PJ8112	8034	47°56'	11°25'	LEDER-TSCHOBENSTEIN	FRST	MT2591	8214	47°46'	8°00'
LECHNER	FARM	QT2485	8337	47°41'	11°59'	LEDER-B.	STRM	L81514	5304	50°39'	6°23'
LECHNER	FARM	UP5858	7644	48°21'	13°05'	LEDER-B.	MT	VQ1112	7148	48°51'	13°47'
LECHNER	FARM	TP9244	7739	48°13'	12°12'	LEDER-M.	MILL	UR0700	6340	49°37'	12°20'
LECHNER	FARM	TP9134	7839	48°07'	12°11'	LEDER-M.	MILL	TQ9582	6539	49°27'	12°10'
LECHNER	FARM	PT5493	8232	47°46'	11°04'	LEDERBACH	POPL	UP6569	7545	48°28'	13°10'
LECHNER GRABEN	DTCH	UP5858	7644	48°21'	13°05'	LEDERBACH	POPL	LA6387	5508	50°25'	7°04'
LECHNER-GR.	STRM	UN2597	8142	47°48'	12°40'	LEDERBACHER B.	STRM	UP6373	7544	48°30'	13°09'
LECHNER-GR.	DTCH	TP7613	8038	47°56'	12°00'	LEDERBAUERNBACHL	DTCH	UQ1737	6941	49°03'	12°29'
LECHNERALPE	BLDG	TN7889	8238	47°43'	12°02'	LEDERBEEKE	STRM	NC2089	3721	52°15'	9°17'
LECHNERHORN	SLP	QT1889	8237	47°43'	11°55'	LEDERBERG	POPL	NV1700	7221	48°45'	9°14'
LECHNERKOPF	MT	TN7789	8238	47°43'	12°02'	LEDERBERG	FRST	NV1700	7221	48°45'	9°14'
LECHNERSCHNEID	ROGE	TN7889	8238	47°43'	12°02'	LEDERBOHL	AN	MT8594	8218	47°48'	8°48'
LECHNUNGSKOTTEN	FARM	L86774	4708	51°12'	7°06'	LEDERODRN	POPL	U03951	6842	49°11'	12°47'
LECHRAINER	FARM	PU4109	8031	47°55'	10°53'	LEDERER	AN	QA0652	5937	50°05'	11°53'
LECHSBERG	FARM	PU3512	8030	47°57'	10°49'	LEDERER B.	STRM	UQ4262	6743	49°17'	12°50'
LECHSCHANZEN	RDCK	PT2765	8430	47°32'	10°41'	LEDERER K.	MT	UN4661	8543/44	47°29'	12°58'
LECHSEL-W.	RDAD	PU4037	7831	48°10'	10°53'	LEDERER-B.	HILL	UQ2571	6641	49°22'	12°35'
LECHSEND	POPL	PV4000	7231	48°44'	10°54'	LEDERER-B.	STRM	UQ2471	6641	49°22'	12°35'
LECHSTEDT	POPL	NC7074	3826	52°07'	10°01'	LEDERER-B.	HILL	UQ8503	7246	48°46'	13°26'
LECHSTEDTER ZGL.	KILN	NC7275	3826	52°07'	10°03'	LEDERER-GR.	DTCH	UQ0783	8340	47°40'	12°26'
LECHTAPPE	POPL	LC7517	4409	51°35'	7°12'	LEDERER-M.	MILL	UQ2478	6541	49°26'	12°34'
LECHTEN-B.	HILL	MC8220	4318	51°38'	8°44'	LEDERER-W.	LAKE	UQ2471	6641	49°22'	12°35'
LECHTENBERGER BUSCH	FRST	MC0652	4011	51°55'	7°38'	LEDERER-W.	POND	PJ8074	7434	48°30'	11°26'
LECHTENBÜHMER	FARM	LC6924	4308	51°39'	7°07'	LEDERERRÜCKEN	RDGE	UN0594	8240	47°46'	12°24'
LECHTENBRINK	HILL	MC4292	3714	52°16'	8°09'	LEDERGASS	POPL	MT2376	8313	47°38'	7°59'
LECHTENFELD	FARM	LC9022	4310	51°38'	7°25'	LEDERGERBER	AN	NU1299	7220	48°45'	9°10'
LECHTENHARDT	MT	MB1975	4713	51°13'	7°50'	LEDERGERBGHAW	FRST	NU5333	7824	48°09'	9°43'
LECHTERKE	POPL	MD3034	3313	52°39'	7°58'	LEDERGRUND	VAL	NA6568	5725	50°16'	9°55'
LECHTERMANN	FARM	MC7472	3817	52°06'	8°37'	LEDERHALDE	AN	MV5854	7616	48°20'	8°26'
LECHTERSEITE	AN	MD6989	2817	53°09'	8°32'	LEDERHALDE	NDW	MV6330	6925	49°01'	9°52'
LECHTERTAL	FRST	NA8361	5827	50°12'	10°10'	LEDERHECK	AN	MV4624	7015	48°58'	8°16'
LECHTFELD	AN	NU1690	7321	48°40'	9°13'	LEDERHECKE	FRST	PA1265	5729	50°14'	10°34'
LECHTGE	MDW	NC3737	4223	51°47'	9°32'	LEDERHOF	POPL	UQ4156	6742	49°14'	12°49'
LECHTHOF	FARM	MC5958	4016	51°58'	8°24'	LEDERHOF	FARM	PU6750	7733	48°17'	11°15'
LECHTINGEN	POPL	MC3498	3614	52°20'	8°02'	LEDERHOF	FARM	UQ7813	7146	48°51'	13°20'
LECHTINGER B.	STRM	MC3598	3614	52°20'	8°03'	LEDERHOF	FARM	UQ1838	6941	49°04'	12°31'
LECHTKENRIEDE	MRSH	MD3424	3414	52°34'	8°02'	LEDERHOSE	AN	NU1415	8021	47°59'	9°11'
LECHTRUP	POPL	MD1915	3512	52°29'	7°49'	LEDERHOSE	FRST	M89815	5319	50°41'	8°58'
LECHTRUP-MERZEN	POPL	MD2015	3513	52°29'	7°49'	LEDERHOSE	FRST	NA4471	5723	50°17'	9°37'
LECHWIESEN	MDW	PU3825	7931	48°04'	10°51'	LEDERHOSE-B.	STRM	NA4369	5723	50°16'	9°36'
LECHWIESEN	MDW	PT4094	8231	47°47'	10°52'	LEDERHOSEN	FRST	NV2644	6822	49°09'	9°22'
LECK	POPL	MF9869	1219	54°46'	8°58'	LEDERHOSEN	MDW	NV8011	7126	48°51'	10°05'
LECKEN	BLDG	NT7658	8526	47°28'	10°01'	LEDERHOSEN	AN	NV5444	6824	49°09'	9°46'
LECKENBUCK	FRST	MU1306	8013	47°54'	7°50'	LEDERHOSENTOBEL	VAL	MT4978	8315	47°39'	8°19'
LECKENSEE	FARM	NT7758	8526	47°28'	10°01'	LEDERHUB	FARM	UP3358	7642	48°21'	12°45'
LECKENWEHR	AN	TQ8228	7038	48°58'	12°01'	LEDERHUB	POPL	UP2453	7641	48°18'	12°38'
LECKER	POPL	MO50DD	3615	52°21'	8°16'	LEDERING	POPL	UP6379	7444	48°33'	13°08'
LECKER AU	STRM	NF0778	1120	54°51'	9°07'	LEDERKE	FARM	M86793	4617	51°23'	8°32'
LECKER AU	STRM	NF0674	1120	54°49'	9°05'	LEDERLING	POPL	UP5469	7544	48°27'	13°02'
LECKER AU	STRM	NF0772	1220	54°48'	9°07'	LEDERLOHE	FRST	UQ0453	6739	49°12'	12°19'
LECKER AU	STRM	NF0469	1220	54°46'	9°04'	LEDERMÜHLE	MILL	M88655	4918	51°03'	8°48'
LECKER AU	STRM	NF0069	1220	54°46'	9°00'	LEDERN	FARM	UP3222	7942	48°02'	12°45'
LECKER AU	STRM	MF9969	1219	54°46'	8°59'	LEDERNE LAMPE	FARM	ME0643	2311	53°38'	7°35'
LECKER AU	STRM	MF9569	1219	54°46'	8°55'	LEDERNE LAMPE	FARM	LE9941	2310	53°36'	7°28'
LECKER AU	STRM	MF9063	1219	54°43'	8°50'	LEDERNHOS	AN	MA8302	6318	49°40'	8°46'
LECKER-B.	HILL	ND7166	3026	52°56'	10°04'	LEDERSACK	AN	NV3165	6622	49°20'	9°26'
LECKER-H.	FRST	UQ4649	6843	49°10'	12°53'	LEDERSACK	FRST	NC2123	4321	51°39'	9°18'
LECKER-M.	MILL	MC4999	3615	52°20'	8°15'	LEDERSACK	MT	NV6000	7224	48°45'	9°49'
LECKERBERG	AN	N81518	5221	50°43'	9°13'	LEDERSBERG	POPL	UQ5508	7144	48°48'	13°02'
LECKERBERG	AN	MA4311	6215	49°45'	8°13'	LEDERSBG.	FARM	TP9356	7639	48°19'	12°13'
LECKERBUTEN	FARM	MD7783	2917	53°06'	8°40'	LEDERSTÄTT	FARM	PV3200	7230	48°44'	10°48'

NAME	DESIGNATION	GRID REF.	SHEET NO.	LAT.	LONG.	NAME	DESIGNATION	GRID REF.	SHEET NO.	LAT.	LONG.
LEDERSTUBE	FARM	TN9697	8239	47°48'	12°17'	LEEST	FARM	PF1803	1830	54°10'	10°49'
LEDERWEIHER-B.	STRM	UQ0453	6739	49°12'	12°19'	LEESTAHL	POPL	PD1397	2730	53°13'	10°41'
LEDIGE HEIDE	AN	LC2934	4205	51°44'	6°31'	LEESTE	POPL	MD8771	3018	52°59'	8°49'
LEDIGSBERG	FRST	MV9877	6519	49°27'	8°58'	LEESTE IN	POPL	PA4526	6132	49°52'	11°01'
LEDING	FARM	LC5863	3907	52°00'	6°56'	LEESTER MARSCH	AN	LC8973	2919	53°00'	8°50'
LEE 8.	STRM	LD6921	3408	52°31'	7°04'	LEESWEG	ROAD	LE8243	2309	53°37'	7°13'
LEE 8.	STRM	LD6425	3408	52°33'	6°59'	LEESWIG	POPL	NE5032	2424	53°32'	9°45'
LEE-8.	STRM	LD6326	3407	52°34'	6°59'	LEETHOF	FARM	LC2206	4504	51°29'	6°26'
LEE-G.	STRM	LD5828	3407	52°35'	6°54'	LEEUWEN	POPL	K89585	4702	51°17'	6°04'
LEEB-HS.	BLDG	VQ0805	7248	48°47'	13°45'	LEEWIESE	AN	PF3934	1532	54°26'	11°08'
LEEBACH	STRM	LC3837	4205	51°46'	6°39'	LEEZDOORF	POPL	LE8734	2409	53°33'	7°17'
LEEBERBERGHEIM	MOSP	UU5705	7244	48°47'	13°03'	LEEZEN	POPL	NE8269	2127	53°52'	10°15'
LEEBERG	POPL	UT0786	8236	47°42'	11°46'	LEEZENER AU	STRM	NE8272	2127	53°53'	10°15'
LEEBERG	MT	QT0887	8236	47°42'	11°46'	LEEZENER AU	STRM	NE8173	2027	53°54'	10°14'
LEEDEN	POPL	MC2385	3713	52°13'	7°52'	LEFELMANN	FARM	MC5867	3916	52°03'	8°23'
LEEDENER MÜHL-B.	STRM	MC2585	3713	52°13'	7°54'	LEFELMANN	FARM	MC4943	4115	51°50'	8°16'
LEEDENER WIESEN	MOW	MC2586	3713	52°13'	7°54'	LEFERINGHAUSEN	EST	N80390	4620	51°22'	9°02'
LEEDER	POPL	PU3610	8030	47°56'	10°49'	LEFERT	FARM	LC6269	3908	52°03'	6°59'
LEEDER-B.	MT	MC2385	3713	52°13'	7°52'	LEFERT	FARM	LC6672	3908	52°05'	7°02'
LEEG-POELYCK	POPL	LC1706	4504	51°28'	6°22'	LEFFELBERG	AN	NU5580	7424	48°34'	9°45'
LEEGE	FARM	LE9314	2610	53°22'	7°23'	LEFFELSENO	POPL	L87847	5009	50°58'	7°16'
LEEGEMARSCH	AN	ND1657	3121	52°52'	9°14'	LEFFENET	MOW	MU8198	7218	48°44'	8°44'
LEEGEMOOR	MOW	LE8238	2409	53°35'	7°13'	LEFITZ	POPL	PD2968	3031	52°57'	10°55'
LEEGER	FRST	N81225	5221	50°47'	9°10'	LEFKEN	FARM	MC3169	3914	52°04'	7°59'
LEEGESE	FARM	MF8622	1618	54°21'	8°47'	LEFRING	FARM	L87588	4609	51°20'	7°13'
LEEGESE	MOW	MF8721	1618	54°20'	8°48'	LEFTING	FARM	LC5359	4007	51°58'	6°52'
LEEGEWARF	FARM	ME1535	2412	53°33'	7°43'	LEFTING	FARM	LC5558	4007	51°57'	6°53'
LEEGLAND-SIELZUG	STRM	MF9463	1219	54°43'	8°55'	LEFFZENBR.	WELL	NV1706	7121	48°48'	9°14'
LEEGLANOSDAMM	DAM	MF9463	1219	54°43'	8°55'	LEGAN	FARM	PE0566	2129	53°50'	10°36'
LEEGMOOR	FARM	LE9015	2610	53°22'	7°21'	LEGAN	FARM	NF4104	1823	54°11'	9°38'
LEEGMOOR	MRSH	MD0274	2911	53°00'	7°32'	LEGAN	FARM	NF4103	1823	54°10'	9°38'
LEEGSCHLAGTANNEN	FRST	MV8974	6519	49°25'	8°51'	LEGAU	POPL	NU8401	8126	47°51'	10°07'
LEEGWALD	FRST	NV0687	6420	49°32'	9°05'	LEGAUER WALD	FRST	NU8590	8226	47°45'	10°08'
LEEHIM	POPL	MA6023	6116	49°51'	8°26'	LEGBANK	FARM	NF9223	1628	54°21'	10°25'
LEEKOPP	HILL	LA1970	5704	50°15'	6°28'	LEGBRUNNEN	AN	NU4158	7623	48°22'	9°33'
LEEMANN	FARM	LC2301	4504	51°26'	6°27'	LEGDEN	POPL	LC7066	3908	52°02'	7°07'
LEENDER KAPEL	CHCH	X88942	5102	50°53'	6°00'	LEGE-WEG	ROAD	ME0345	2311	53°39'	7°32'
LEER	POPL	LD9699	2710	53°14'	7°26'	LEGEHOLZ /LAGERHOLZ/	FARM	NF5444	1425	54°32'	9°50'
LEER	POPL	LC8375	3809	52°07'	7°17'	LEGEHOLZ	AN	MA7406	6217	49°42'	8°38'
LEER	AN	NU6384	7325	48°36'	9°51'	LEGEHOLZ	AN	MV9238	6919	49°06'	8°53'
LEER	FRST	NA0355	5820	50°09'	9°02'	LEGEHOLZ	STRM	MV2168	6613	49°22'	7°55'
LEER-8.	STRM	LC8575	3809	52°07'	7°19'	LEGEHOLZ	MT	MV2269	6613	49°22'	7°56'
LEER-8.	STRM	LC8374	3809	52°06'	7°17'	LEGELELL	VAL	MV2071	6613	49°23'	7°54'
LEER-8.	STRM	LC8775	3810	52°07'	7°21'	LEGELECK	MT	MV2171	6613	49°23'	7°55'
LEER-8.	STRM	L86949	5008	50°59'	7°08'	LEGELECK	FRST	MT7489	8217	47°45'	8°39'
LEER-GR.	DTCH	MV5170	6615	49°23'	8°20'	LEGELSAU	POPL	MV3983	7415	48°36'	8°10'
LEER-W.	POND	TO9558	6739	49°14'	12°11'	LEGELSAU	AN	MV8153	6718	49°14'	8°44'
LEER-W.	POND	PA8219	6135	49°48'	11°32'	LEGELSHURST	POPL	MU2080	7413	48°34'	7°55'
LEERÄCKER	AN	NV5952	6724	49°13'	11°32'	LEGELSOHL	SQ	MV2071	6613	49°23'	7°54'
LEERÄCKERBÜCHEL	HILL	PV8537	6935	49°03'	11°32'	LEGEN	FRST	LV7747	6809	49°10'	7°19'
LEERAUS	DTCH	NU8299	7226	48°44'	10°07'	LEGEN-8.	HILL	T08983	6538	49°28'	12°05'
LEERBUCKEL	HILL	PV8910	7135	48°49'	11°35'	LEGEN-8.	STRM	T08984	6538	49°28'	12°05'
LEERE	AN	NV4771	6623	49°23'	9°39'	LEGENNOORF	POPL	T08983	6538	49°28'	12°05'
LEEREN	AN	NU4461	7523	48°24'	9°35'	LEGENHAUS	FARM	L88042	5009	50°55'	7°17'
LEERENBERG	MT	NU7186	7325	48°37'	9°58'	LEGENHAUSEN	POPL	MD9259	3119	52°53'	8°53'
LEERENHAUSL	AN	UQ3271	6642	49°22'	12°41'	LEGER	FRST	MU4478	7415	48°33'	8°14'
LEERENTAL-8.	HILL	PV9107	7235	48°47'	11°36'	LEGER	FRST	MU4476	7415	48°32'	8°14'
LEERER 8AN	AN	NU2221	7921	48°02'	9°18'	LEGER	AN	MU5781	7416	48°35'	8°25'
LEERER SACK	AN	NU1988	7321	48°39'	9°16'	LEGER	FARM	TN9092	8239	47°45'	12°12'
LEERGRABEN	DTCH	MU1781	7413	48°35'	7°53'	LEGERADE	FARM	MF9069	1219	54°46'	8°50'
LEERHAFF	POPL	ME1932	2412	53°32'	7°47'	LEGERBÄCHLE	STRM	MU4480	7415	48°34'	8°14'
LEERHAFFER TIEF	STRM	ME1734	2412	53°33'	7°45'	LEGERBR.	WELL	MU6396	7217	48°43'	8°30'
LEERHALDEN	AN	NT3790	8222	47°46'	9°29'	LEGERBR.	SPRG	MU4477	7415	48°33'	8°14'
LEERHÜTTE	AN	MU7216	7917	48°00'	8°37'	LEGERBR.	SPRG	MU4476	7415	48°32'	8°14'
LEERKAMP	FARM	LC7795	3709	52°17'	7°12'	LEGERBR.	SPRG	MU4980	7415	48°34'	8°19'
LEERKÖNIG	VAL	N81561	4821	51°06'	9°13'	LEGERBR.	SPRG	MU4380	7415	48°34'	8°14'
LEERNHÖFER H.	FRST	TR8823	6138	49°49'	12°03'	LEGERHÜTTE	BLDG	MU6396	7217	48°43'	8°30'
LEERODT	EST	L80052	5002	50°59'	6°09'	LEGERLOCH	AN	MU4381	7415	48°35'	8°14'
LEERORBERFAHRE	FERY	LD9497	2710	53°13'	7°25'	LEGERTEILER	AN	MV5127	7016	49°00'	8°20'
LEERORT	POPL	LD9597	2710	53°13'	7°26'	LEGERWEG	ROAD	MA3926	6114	49°53'	8°09'
LEERSAHL	AN	NE8547	2327	53°40'	10°17'	LEGGERMESKE	FARM	LD8225	3409	52°34'	7°16'
LEERSCHÜSSEL	FRST	PV6387	6433	49°31'	11°15'	LEGLICHHEITSKOOG	MOW	NF0231	1520	54°26'	9°02'
LEERSER-8.	HILL	MD8663	3018	52°55'	8°47'	LEGLICHHEITSKOOG	POPL	NF0230	1520	54°25'	9°02'
LEERSSEN	POPL	MD8564	3018	52°55'	8°47'	LEGSCHLAG	FRST	NV0875	6520	49°26'	9°07'
LEERSTETTEN	POPL	PV5465	6632	49°19'	11°07'	LEH	AN	LA8072	5709	50°17'	7°19'
LEERWALD	FRST	MU1881	7413	48°35'	7°53'	LEH	AN	MT5470	8416	47°35'	8°23'
LEERWEG	ROAD	MA7439	5917	50°00'	8°38'	LEH	FRST	LA0129	6103	49°53'	6°14'
LEESAU	POPL	PA6842	5934	50°00'	11°20'	LEH	STRM	KV8797	6402	49°35'	6°03'
LEESE	POPL	MC9066	3919	52°03'	8°51'	LEH	MOW	MU1507	8013	47°55'	7°52'
LEESE	POPL	N00717	3420	52°30'	9°06'	LEH	AN	NU6268	7525	48°28'	9°50'
LEESERINGEN	POPL	ND1027	3420	52°36'	9°09'	LEH	AN	NU0768	7520	48°28'	9°05'
LEESERINGEN	POPL	ND1027	3320	52°36'	9°09'	LEH	FRST	MA0747	5912	50°04'	7°42'
LEESHAUS	FARM	LE6822	2508	53°26'	7°01'	LEH	AN	NU1294	7321	48°42'	9°10'
LEESING	FARM	LC5150	4107	51°53'	6°50'	LEH	AN	NU5799	7224	48°44'	9°47'

NAME	DESIG-NATION	GRID REF.	SHEET NO.	LAT.	LONG.	NAME	DESIG-NATION	GRID REF.	SHEET NO.	LAT.	LONG.
LEM	AN	MT1482	8313	47°41'	7°51'	LEHEN	AN	MU7079	7417	48°34'	8°35'
LEM-B.	HILL	NO7191	3126	52°48'	10°03'	LEHEN	AN	MU8483	7418	48°36'	8°47'
LEM-B.	MT	LA3864	5706	50°12'	6°44'	LEHEN	AN	PA8761	5835	50°10'	11°37'
LEM-B.	STRM	LV4099	6306	49°37'	6°47'	LEHEN	FARM	NT5785	8224	47°43'	9°46'
LEM-B.	HILL	LV5092	6407	49°34'	6°56'	LEHEN	FRST	NU3084	7322	48°36'	9°25'
LEM-B.	HILL	NC8586	3727	52°13'	10°14'	LEHEN	POPL	UQ4236	6943	49°03'	12°50'
LEHACKER	AN	MT1872	8413	47°36'	7°55'	LEHEN	FARM	UP3708	8042	47°54'	12°49'
LEHACKER	AN	NU2346	7721	48°16'	9°19'	LEHEN	POPL	MU5945	7716	48°15'	8°27'
LEHBACH	OTCH	UP4015	8043	47°58'	12°52'	LEHEN	FARM	UP5457	7644	48°21'	13°02'
LEHBACH	MOW	NV7408	7126	48°49'	10°01'	LEHEN	AN	NU2203	8121	47°53'	9°17'
LEHBACHLE	OTCH	MT1593	8213	47°47'	7°52'	LEHEN	AN	NT3498	8122	47°50'	9°27'
LEHBACHLE	STRM	UQ1340	6940	49°05'	12°26'	LEHEN	FARM	NT2896	8122	47°49'	9°22'
LEHBEK	POPL	NF5666	1225	54°44'	9°52'	LEHEN	FARM	QU0701	8136	47°50'	11°46'
LEHBEKWIESE	FARM	NF5667	1225	54°45'	9°52'	LEHEN	FRST	PU5205	8132	47°53'	11°02'
LEMBERG	HILL	PU1977	7429	48°32'	10°37'	LEHEN	SO	PU5205	8132	47°53'	11°02'
LEMBERG	AN	KA9224	6102	49°50'	6°07'	LEHEN	MOW	NV7948	6826	49°11'	10°05'
LEMBERG	FRST	MU3542	7714	48°14'	8°08'	LEHEN	FARM	TP8545	7738	48°13'	12°06'
LEMBERG	SLP	PV7593	6434	49°34'	11°25'	LEHEN	AN	MU8588	7318	48°39'	8°48'
LEMBERG	MT	PV8492	6435	49°33'	11°32'	LEHEN	POPL	UQ6705	7245	48°47'	13°11'
LEMBERG	MT	NV5428	6924	49°00'	9°44'	LEHEN	FARM	UP7696	7245	48°42'	13°19'
LEMBERG	FRST	NV5427	7024	49°00'	9°44'	LEHEN	AN	NV6351	6725	49°12'	9°52'
LEMBR.	WELL	NU1361	7521	48°24'	9°11'	LEHEN	FARM	UP3383	7442	48°35'	12°44'
LEMBRINK	FARM	MC7972	3818	52°06'	8°41'	LEHEN	AN	MU8594	7218	48°42'	8°48'
LEMBRINKOTTEN	FARM	LC9956	4011	51°57'	7°32'	LEHEN	FARM	UP3954	7643	48°19'	12°50'
LEMBRUNNEN	FRST	MU2964	7514	48°25'	8°02'	LEHEN	AN	MU8342	7716	48°14'	8°46'
LEMBUCKEL	AN	MU2575	7413	48°31'	7°59'	LEHEN	AN	NU6946	7725	48°16'	9°56'
LEMBÜHL	AN	NU1784	7321	48°36'	9°14'	LEHEN	AN	NV7938	6926	49°05'	10°05'
LEMBÜHL	HILL	PV8998	6335	49°36'	11°37'	LEHEN	FARM	UP1081	7440	48°33'	12°25'
LEMBUSCH	FRST	LA0129	6103	49°53'	6°14'	LEHEN	FARM	TP9431	7839	48°06'	12°14'
LEMBUSCH	AN	LV1198	6304	49°36'	6°23'	LEHEN	AN	NV2604	7222	48°47'	9°21'
LEMCHEM	FRST	NB3008	5322	50°37'	9°25'	LEHEN	AN	NV1200	7221	48°45'	9°10'
LEMOER KIRCHE	CHCH	NC5271	3924	52°05'	9°46'	LEHEN	AN	NU1380	7421	48°34'	9°11'
LEME	STRM	ME8846	2318	53°40'	8°49'	LEHEN	POPL	TR9223	6138	49°49'	12°07'
LEME	STRM	ME8945	2319	53°39'	8°50'	LEHEN	POPL	UG0346	6839	49°08'	12°18'
LEME	FARM	ME1942	2312	53°37'	7°47'	LEHEN	AN	NT1791	8221	47°46'	9°14'
LEME	POPL	ME7235	2417	53°34'	8°35'	LEHEN	FRST	MU6983	7317	48°36'	8°35'
LEME	POPL	LO8874	2910	53°00'	7°20'	LEHEN	AN	MU8791	7318	48°40'	8°49'
LEME	POPL	MO9183	2819	53°06'	8°52'	LEHEN	AN	MU8484	7318	48°36'	8°47'
LEME	FARM	ME4005	2714	53°17'	8°06'	LEHEN	FRST	MU8483	7318	48°36'	8°47'
LEME	AN	MV7727	7018	49°00'	8°41'	LEHEN	FARM	MU8036	7818	48°11'	8°44'
LEME	POPL	NF0122	1620	54°21'	9°01'	LEHEN	AN	MU6133	7816	48°09'	8°29'
LEME	POPL	MU2933	7814	48°09'	8°03'	LEHEN	FARM	MU4529	7815	48°07'	8°16'
LEHEL	AN	UQ0522	7040	48°55'	12°20'	LEHEN	AN	NU4451	7623	48°19'	9°35'
LEHEL	POPL	UQ3614	7142	48°51'	12°46'	LEHEN	AN	MU9057	7619	48°22'	8°52'
LEHEN	FARM	TQ9639	6939	49°04'	12°13'	LEHEN	FARM	QT1595	8237	47°46'	11°52'
LEHEN	FARM	UP1231	7840	48°06'	12°28'	LEHEN	AN	MV9134	6919	49°03'	8°53'
LEHEN	FARM	UP1836	7841	48°09'	12°33'	LEHEN	AN	MU6367	7517	48°27'	8°30'
LEHEN	FARM	TP9162	7639	48°23'	12°11'	LEHEN	AN	MU6162	7516	48°25'	8°28'
LEHEN	FRST	MU4202	8115	47°52'	8°13'	LEHEN	AN	MU6062	7516	48°25'	8°28'
LEHEN	AN	MT2793	8214	47°47'	8°02'	LEHEN	FRST	MU6161	7516	48°24'	8°28'
LEHEN	POPL	MT2389	8213	47°45'	7°58'	LEHEN	POPL	OT2091	8237	47°44'	11°56'
LEHEN	POPL	MU1018	7912	48°00'	7°47'	LEHEN	POPL	UQ4244	6843	49°08'	12°50'
LEHEN	FRST	NT4873	8323	47°36'	9°38'	LEHEN	MOW	NV2815	7122	48°53'	9°23'
LEHEN	FARM	UP3073	7542	48°29'	12°42'	LEHEN	AN	NV3107	7122	48°49'	9°25'
LEHEN	FRST	MU4954	7615	48°20'	8°19'	LEHEN	AN	NV6957	6725	49°16'	9°57'
LEHEN	AN	MU5350	7616	48°18'	8°22'	LEHEN	FARM	MU5938	7616	48°12'	8°27'
LEHEN	AN	NA2606	6222	49°42'	9°22'	LEHEN	FARM	TP8133	7838	48°07'	12°04'
LEHEN	AN	MT8798	8118	47°50'	8°50'	LEHEN	FARM	UP2573	7541	48°29'	12°38'
LEHEN	AN	NA7764	5726	50°13'	10°05'	LEHEN	FARM	UP4065	7543	48°25'	12°50'
LEHEN	AN	NU8777	7427	48°32'	10°11'	LEHEN	FRST	MV5165	6615	49°20'	8°20'
LEHEN	POPL	MC1390	3712	52°15'	7°44'	LEHEN	FARM	PT9088	8235	47°43'	11°32'
LEHEN	FARM	UN4980	8343	47°39'	12°59'	LEHEN	FARM	UP2754	7642	48°19'	12°40'
LEHEN	POPL	PA9132	6035	49°55'	11°40'	LEHEN	FRST	PV4797	6332	49°36'	11°02'
LEHEN	POPL	PA8739	6035	49°58'	11°37'	LEHEN	FARM	UP3004	8142	47°52'	12°44'
LEHEN	FARM	UP7294	7345	48°41'	13°16'	LEHEN	FARM	UP3002	8142	47°51'	12°44'
LEHEN	POPL	PU9391	7335	48°38'	11°37'	LEHEN-B.	HILL	PA8217	6235	49°47'	11°32'
LEHEN	AN	MV9527	7019	49°00'	8°56'	LEHEN-B.	HILL	UQ7132	6945	49°02'	13°14'
LEHEN	AN	MV9622	7019	48°57'	8°57'	LEHEN-B.	MT	PA9100	6335	49°37'	11°39'
LEHEN	AN	MA3901	6314	49°39'	8°10'	LEHEN-B.	OTCH	NT9193	8227	47°47'	10°13'
LEHEN	AN	NU3687	7322	48°38'	9°29'	LEHEN-B.	SLP	PV8687	6435	49°30'	11°34'
LEHEN	FARM	TP8423	7938	48°01'	12°06'	LEHEN-B.	HILL	UR0321	6139	49°48'	12°16'
LEHEN	FARM	TP9956	7639	48°19'	12°17'	LEHEN-B.	STRM	PT2985	8230	47°42'	10°43'
LEHEN	FARM	UP0460	7640	48°22'	12°21'	LEHEN-GR.	STRM	TQ9362	6738	49°16'	12°09'
LEHEN	FRST	NU0805	8020	47°54'	9°07'	LEHEN-H.	FRST	PA7915	6234	49°46'	11°29'
LEHEN	AN	NU7070	7525	48°29'	9°57'	LEHEN-H.	FRST	QU2114	8037	47°56'	11°58'
LEHEN	AN	NU3762	7523	48°25'	9°30'	LEHEN-H.	FRST	QV1072	6637	49°22'	11°53'
LEHEN	FARM	QT1194	8236	47°46'	11°49'	LEHEN-H.	MILL	UN4275	8343	47°36'	12°54'
LEHEN	POPL	PT9390	8235	47°44'	11°34'	LEHEN-H.	FRST	PA6991	5534	50°27'	11°23'
LEHEN	FARM	PT3086	8230	47°43'	10°44'	LEHENACKER	FRST	MU4622	7915	48°03'	8°17'
LEHEN	FARM	TP9467	7539	48°25'	12°13'	LEHENACKER	AN	PU3241	7730	48°12'	10°47'
LEHEN	FARM	TP9164	7539	48°24'	12°11'	LEHENACKER B.	ROGE	TQ8877	6538	49°24'	12°05'
LEHEN	FARM	QV1109	7237	48°48'	11°52'	LEHENACKER BERG	SLP	PV9954	6736	49°12'	11°44'
LEHEN	POPL	UQ7333	6945	49°02'	13°16'	LEHENALPE	PAST	NT7959	8526	47°29'	10°03'
LEHEN	AN	MU7182	7417	48°35'	8°37'	LEHENBACH	POPL	UQ2135	6941	49°02'	12°33'

NAME	DESIGNATION	GRID REF.	SHEET NO.	LAT.	LONG.	NAME	DESIGNATION	GRID REF.	SHEET NO.	LAT.	LONG.
LEHENBACH	STRM	NV6519	7025	48°55'	9°53'	LEHENWALD	FRST	MU5753	7616	48°20'	8°25'
LEHENBÄCHLE	STRM	MT2371	8413	47°35'	7°59'	LEHENWALD	FRST	MU5950	7616	48°18'	8°27'
LEHENBÄCHLE	STRM	MU6299	7216	48°45'	8°29'	LEHENWALD	FRST	MU5152	7616	48°19'	8°20'
LEHENBAUER	FARM	PU3898	7231	48°43'	10°53'	LEHENWALD	FRST	MU8172	7418	48°30'	8°44'
LEHENBAUERN-A	BLDG	PT8687	8234	47°43'	11°29'	LEHENWALD	FRST	PA1501	6329	49°39'	10°35'
LEHENBAUERN-B	SLP	PT8687	8234	47°43'	11°29'	LEHENWALD	FRST	MU1710	8013	47°56'	7°53'
LEHENBAUERNWIESE	MDW	UQ0537	6940	49°03'	12°20'	LEHENWALD	FRST	MU3515	8014	47°59'	8°08'
LEHENBAUM	AN	MV8264	6618	49°20'	8°45'	LEHENWALD	FARM	PT6646	8633	47°21'	11°12'
LEHENBEIN	AN	MU7390	7317	48°40'	8°38'	LEHENWALD	FRST	NU4493	7323	48°41'	9°36'
LEHENBERG	HILL	UQ0140	6939	49°05'	12°16'	LEHENWALD	FRST	MV8968	6619	49°22'	8°51'
LEHENBERG	HILL	MA0602	6312	49°40'	7°42'	LEHENWALD	FRST	MU5144	7716	48°15'	8°20'
LEHENBERG	MT	MU5144	7716	48°15'	8°20'	LEHENWALD	FRST	MU1741	7713	48°13'	7°53'
LEHENBERG	SLP	UQ4126	7043	48°58'	12°50'	LEHENWALD	AN	NT3478	8322	47°39'	9°27'
LEHENBERG	MT	PA7030	6134	49°54'	11°22'	LEHENWALD	AN	NV1701	7221	48°46'	9°14'
LEHENBERG	FRST	NV7225	7025	48°58'	9°59'	LEHENWALD	FRST	MU9260	7519	48°24'	8°53'
LEHENBERG	SPRG	MV6200	7216	48°45'	8°29'	LEHENWALD	FRST	NV2638	6922	49°06'	9°22'
LEHENBREITE	AN	NT3797	8123	47°49'	9°29'	LEHENWALDEBENE	FRST	MV6501	7217	48°46'	8°31'
LEHENBRÜCKLE	FRST	MU6399	7217	48°45'	8°30'	LEHENWALDHALDE	FRST	MV6402	7217	48°46'	8°31'
LEHENBRÜCKLE	BRDG	MU6398	7216	48°44'	8°30'	LEHENWEIDE	FARM	PU3799	7231	48°44'	10°52'
LEHENBÜHL	POPL	NV9641	6827	49°07'	10°19'	LEHENWIEDE	AN	MA5230	6016	49°55'	8°20'
LEHENBÜHL	MT	TR9038	6038	49°57'	12°04'	LEHENWEILER	POPL	MU9194	7219	48°42'	8°53'
LEHENBÜHL	MT	UR0144	5939	50°01'	12°13'	LEHENWIEDE	AN	MT3089	8214	47°45'	8°04'
LEHENBÜHL	POPL	NU8501	8126	47°51'	10°08'	LEHENWIES	AN	MT3485	8214	47°43'	8°07'
LEHENBÜHL	HILL	UR2002	6341	49°39'	12°31'	LEHENWIES	POPL	MU4934	7815	48°09'	8°14'
LEHENBÜHL	SLP	TQ9477	6539	49°25'	12°10'	LEHENWIESEN	MDW	MA7379	5617	50°22'	8°37'
LEHENBÜHL	AN	MU7241	7717	48°13'	8°37'	LEHENWIESEN	MDW	UQ7332	6945	49°02'	13°16'
LEHENBÜHLBÄUERLE	FARM	NU8500	8126	47°51'	10°08'	LEHENWIRTSKOBEL	FARM	QV0641	6936	49°05'	11°49'
LEHENBUSCH	AN	NV7642	6826	49°08'	10°02'	LEHER	MDW	NU4146	6823	49°10'	9°34'
LEHENBUSCH	POPL	PV8688	6435	49°31'	11°34'	LEHER	FRST	NU2027	7921	48°06'	9°16'
LEHENECK	AN	MU1721	7913	48°02'	7°53'	LEHER	AN	NU4553	7623	48°20'	9°37'
LEHENEN	AN	NT4272	8323	47°36'	9°34'	LEHER	AN	NU4159	7623	48°23'	9°33'
LEHENENBERG	AN	MU1020	7912	48°02'	7°47'	LEHERFELD	FARM	NF0322	1620	54°21'	9°03'
LEHENFELD	AN	NV0918	7020	48°55'	9°07'	LEHERMOOR	AN	ME7437	2417	53°35'	8°37'
LEHENFELD	AN	NV8446	6826	49°10'	10°09'	LEHERMOOR	MRSR	ME4105	2714	53°17'	8°07'
LEHENFELD	AN	NV7255	6725	49°15'	9°59'	LEHERMOOR	AN	ME4106	2614	53°18'	8°07'
LEHENFELD	AN	NV3350	6722	49°12'	9°27'	LEHERWIESEN	MDW	LD8872	3010	52°59'	7°20'
LEHENFELD	AN	NV7918	7026	48°55'	10°05'	LEHER-8	STRM	PV9992	6436	49°33'	11°45'
LEHENGERICHT /HINTER/	POPL	MU5044	7715	48°15'	8°20'	LEHER-8	HILL	UQ4045	6842	49°08'	12°49'
LEHENGERICHT /VORDER/	FRST	MU4847	7715	48°16'	8°18'	LEHERBAUER	FARM	UP6957	7645	48°21'	13°14'
LEHENGUT	FARM	UN5082	8344	47°40'	13°00'	LEHERBERG	MT	PV8677	6535	49°25'	11°34'
LEHENGÜTINGEN	POPL	NV9540	6827	49°06'	10°18'	LEHERHALDE	POPL	ME7438	2417	53°35'	8°37'
LEHENHAMMER	POPL	PV8588	6435	49°31'	11°34'	LEHERHALDE	FRST	NU0737	7820	48°11'	9°05'
LEHENHAUS	BLDG	TO8854	6738	49°12'	12°05'	LEHERHALDE	FRST	NU3542	7722	48°14'	9°28'
LEHENHÄUSL	FARM	PU3799	7231	48°44'	10°52'	LEHERL	FRST	TQ9423	7039	48°55'	12°11'
LEHENHOF	FARM	MT2471	8413	47°35'	7°59'	LEHERMANN	FARM	OT1797	8237	47°47'	11°54'
LEHENHOF	FARM	MU1721	7913	48°02'	7°53'	LEHERMÜHL	FARM	OT2189	8237	47°43'	11°57'
LEHENHOF	FARM	MU3216	8014	48°00'	8°05'	LEHERN	FARM	PT2373	8329	47°36'	10°38'
LEHENHOF	FARM	PU3597	7231	48°43'	10°50'	LEHESTEN	POPL	PA7394	5534	50°28'	11°26'
LEHENHOF	FARM	MU1534	7813	48°09'	7°52'	LEHESTENER-B.	MT	PA7395	5534	50°29'	11°26'
LEHENHOF	FARM	MU0806	8012	47°54'	7°46'	LEHESTERDEICH	POPL	MD9186	2819	53°07'	8°52'
LEHENHOLZ	FRST	MU8707	8018	47°55'	8°50'	LEHFELD	AN	MT2471	8413	47°35'	7°59'
LEHENHOLZ	FRST	UQ0924	7040	48°56'	12°23'	LEHFELD	AN	NU0161	7520	48°24'	9°01'
LEHENHOLZ	FRST	NV6844	6825	49°09'	9°56'	LEHFELD	AN	NU0060	7520	48°24'	9°00'
LEHENHOLZ	FRST	NV7374	6526	49°25'	10°01'	LEHGARTEN	AN	NV6956	6725	49°15'	9°57'
LEHENHOLZ	FRST	NV6736	6925	49°04'	9°55'	LEHGRUND	FARM	MU3455	7614	48°21'	8°07'
LEHENHÖLZER	FRST	NU3789	7323	48°39'	9°30'	LEHHALDE	FRST	MT5789	8216	47°45'	8°26'
LEHENHÖLZER	FRST	PV8826	7035	48°57'	11°34'	LEHHALDE	AN	MT3476	8314	47°38'	8°07'
LEHENHÖLZER	FRST	OV0521	7036	48°54'	11°48'	LEHHECKE	FRST	MV7888	6418	49°33'	8°42'
LEHENHÖLZERHOF	FARM	MU8707	8018	47°55'	8°50'	LEHHMBERG	POPL	UV4915	7143	53°22'	12°44'
LEHENHÖLZLE	AN	NU8677	7427	48°32'	10°10'	LEHHOF	FARM	UQ2541	6841	49°06'	12°36'
LEHENHUB	FARM	TP9956	7639	48°19'	12°17'	LEHHORN	POPL	NT3885	8223	47°43'	9°31'
LEHENKIRCHEL /PEST-KP./	CHCH	PT9089	8235	47°44'	11°32'	LEHING	FARM	UP0559	7640	48°21'	12°22'
LEHENKOPF	FRST	MV6402	7217	48°46'	8°31'	LEHKOPF	MT	LA6748	5908	50°04'	7°08'
LEHENKOPF	MT	MU6299	7216	48°45'	8°29'	LEHKRUG	FARM	NF4832	1524	54°26'	9°44'
LEHENKOPF	FRST	MT3489	8214	47°45'	8°07'	LEHLBACH	STRM	TQ9120	7038	48°54'	12°09'
LEHENKOPF	FRST	MT3489	8214	47°45'	8°07'	LEHLBERG	AN	MV7538	6917	48°06'	8°40'
LEHENKOPFWEG	ROAD	MU6298	7216	48°44'	8°29'	LEHLE	AN	NU4528	7823	48°06'	9°36'
LEHENLEINS-H.	FRST	NA8050	5926	50°06'	10°07'	LEHLE	AN	NU6170	7524	48°29'	9°50'
LEHENLEITE	SLP	PV8888	6435	49°31'	11°36'	LEHLE	AN	NV3425	7022	48°59'	9°28'
LEHENMÜHLE	FRST	MV6403	7217	48°47'	8°31'	LEHLE	AN	MV9627	7019	49°00'	8°57'
LEHENMÜHLE	MILL	NU8641	7727	48°13'	10°10'	LEHLE	AN	NU4362	7523	48°25'	9°35'
LEHENPÖNTALPE	BLDG	OT1989	8237	47°43'	11°55'	LEHLE	AN	NU7566	7526	48°27'	10°01'
LEHENREUT	POPL	UQ6502	7245	48°45'	13°10'	LEHLE	AN	NU7665	7526	48°26'	10°02'
LEHENSÄGMÜHLE	MILL	MV6403	7217	48°47'	8°31'	LEHLE	AN	NU0567	7520	48°27'	9°04'
LEHENSBAUERN-SCHAFTS-SÄGMÜHLE	MILL	MU6177	7416	48°33'	8°28'	LEHLE	AN	NV2447	6822	49°10'	9°20'
LEHENSEICHELE	SO	NV1701	7221	48°46'	9°14'	LEHLE	MDW	NU1390	7321	48°40'	9°11'
LEHENSTEGE	ROAD	NV1056	6720	49°15'	9°08'	LEHLE	AN	NV6166	6625	49°21'	9°50'
LEHENTEICH	MDW	MV6200	7216	48°45'	8°29'	LEHLE	MDW	NV3156	6722	49°15'	9°26'
LEHENTEICH	AN	NV0650	6720	49°12'	9°05'	LEHLE	AN	NV3654	6722	49°14'	9°29'
LEHENTEILE	AN	PA3921	6131	49°49'	10°56'	LEHLE	AN	MU8280	7418	48°34'	8°46'
LEHENTHAL	POPL	PA7558	5834	50°09'	11°27'	LEHLE	AN	NU3959	7623	48°23'	9°32'
LEHENTHALER GRD.	VAL	PA7659	5834	50°09'	11°28'	LEHLE	AN	NV2663	6622	49°19'	9°22'
LEHENWALO	FRST	MT2271	8413	47°35'	7°58'	LEHLE	AN	NV3261	6622	49°18'	9°26'
LEHENWALD	FRST	MT0590	8212	47°45'	7°44'	LEHLE	AN	MV9933	6919	49°03'	8°59'

NAME	DESIGNATION	GRID REF.	SHEET NO.	LAT.	LONG.	NAME	DESIGNATION	GRID REF.	SHEET NO.	LAT.	LONG.
LEHLE	FRST	NU4449	7723	48°18'	9°35'	LEHMBRNHF	FARM	MU4143	7715	48°14'	8°13'
LEHLEBODEN	FRST	MU0717	7912	48°00'	7°45'	LEHMBROCK	FARM	MC1865	3912	52°02'	7°48'
LEHLEITE	AN	PV4084	6531	49°29'	10°56'	LEHMBROCK	POPL	MC1865	3912	52°02'	7°48'
LEHLEN	AN	NU0586	7320	48°38'	9°04'	LEHMBRUCH	FARM	L86981	4708	51°16'	7°07'
LEHLEN	ROGE	NU3944	7723	48°15'	9°32'	LEHMBRUCH	FARM	MC1757	4012	51°57'	7°47'
LEHLESÄCKER	AN	NV7050	6725	49°12'	9°58'	LEHMBUCHE	MONU	NU3658	7622	48°22'	9°29'
LEHLESBERG	AN	NV5765	6624	49°20'	9°47'	LEHMBUCKEL	FRST	QV0203	7236	48°45'	11°45'
LEHLESHAU	FRST	MUB279	7418	48°34'	8°46'	LEHMBÜGEL	FRST	QV1652	6837	49°11'	11°58'
LEHLESTEICH	AN	NU6793	7325	48°41'	9°55'	LEHMBULTEN	FARM	ME5932	2416	53°32'	8°23'
LEHLESWEG	ROAD	NU6792	7325	48°41'	9°55'	LEHMOEN	POPL	ME4504	2715	53°17'	8°11'
LEHLING-K.	MT	UN5062	8543/44	47°30'	13°01'	LEHMOEN	POPL	MO5125	3415	52°34'	8°17'
LEHLINGB.	STRM	UR1200	6340	49°37'	12°24'	LEHMOENER BÜSCHE	FRST	ME4503	2715	53°16'	8°11'
LEHM	POPL	PAB317	6235	49°47'	11°32'	LEHMOER OAMM	ROAD	MO5226	3415	52°35'	8°17'
LEHM	FRST	NF9715	1728	54°16'	10°29'	LEHMDER M.	MILL	ME4404	2714	53°17'	8°10'
LEHM SCHN.	ROAD	MA7543	5917	50°02'	8°39'	LEHMDER WIESEN	MDW	MO5525	3416	52°34'	8°20'
LEHM SCHN.	ROAD	MA7643	5918	50°02'	8°40'	LEHMOERMOOR	POPL	ME4705	2715	53°17'	8°13'
LEHM SCHN.	ROAD	MA8141	5918	50°01'	8°44'	LEHMOERMOORWEG	ROAD	ME4606	2615	53°18'	8°11'
LEHM-B.	HILL	NF6823	1626	54°21'	10°03'	LEHMECKE	FARM	MB0077	4711	51°14'	7°34'
LEHM-B.	HILL	PE1948	2330	53°40'	10°48'	LEHMECKE	OTCH	MB6181	4716	51°17'	8°26'
LEHM-B.	HILL	PE0237	2429	53°34'	10°32'	LEHMEN	POPL	LA8971	5710	50°17'	7°26'
LEHM-B.	HILL	NE7605	2726	53°17'	10°08'	LEHMENER WALD	FRST	LA9069	5710	50°16'	7°28'
LEHM-B.	STRM	NB5344	5024	50°57'	9°45'	LEHMENHOHL	FARM	MB0579	4711	51°15'	7°38'
LEHM-B.	HILL	NF6103	1825	54°10'	9°56'	LEHMENKAUT	AN	MV4287	6415	49°32'	8°12'
LEHM-B.	HILL	PO2856	3131	52°50'	10°54'	LEHMENKAUT	MDW	LV9195	6310	49°36'	7°29'
LEHM-B.	HILL	NO5965	3025	52°56'	9°53'	LEHMENKAUTE	AN	MA9779	5619	50°22'	8°58'
LEHM-B.	STRM	LA5076	5607	50°19'	6°53'	LEHMENSIEK	FRST	NC4951	4024	51°54'	9°43'
LEHM-B.	MT	NB6709	5325	50°38'	9°57'	LEHMERHÖFE	POPL	LA8971	5710	50°17'	7°26'
LEHM-B.	HILL	NE9094	1928	54°05'	10°23'	LEHMERSICH	AN	NA1022	6120	49°51'	9°08'
LEHM-B.	HILL	QV1074	6637	49°23'	11°54'	LEHMFLOER	AN	LA2022	6104	49°49'	6°30'
LEHM-B.	HILL	M05461	3015	52°54'	8°19'	LEHMFLOSS	OTCH	LV6195	6408	49°35'	7°05'
LEHM-B.	HILL	M01524	3412	52°34'	7°45'	LEHMFLUSS	STRM	M08304	3618	52°23'	8°45'
LEHM-B.	HILL	MV3548	6814	49°11'	8°07'	LEHMFLUSS	AN	NV3756	6723	49°15'	9°31'
LEHM-B.	HILL	MB4673	4715	51°12'	8°14'	LEHMFLUSS	POPL	ME0300	2711	53°14'	7°33'
LEHM-B.	HILL	NC1226	4321	51°41'	9°10'	LEHMFLUSS	HILL	NF5445	1425	54°33'	9°50'
LEHM-B.	MT	NO2523	3422	52°33'	9°22'	LEHMGRUBE	FRST	U00736	6940	49°03'	12°22'
LEHM-BERG	SLP	PA5503	6332	49°40'	11°09'	LEHMGRUBE	AN	NU4935	7823	48°10'	9°40'
LEHM-GR.	DTCH	PA4508	6232	49°42'	11°01'	LEHMGRUBE	FRST	PA4608	6232	49°42'	11°02'
LEHM-GR.	DTCH	PV7387	6434	49°31'	11°23'	LEHMGRUBE	FRST	NV2198	6321	49°38'	9°17'
LEHM-H.	FRST	TQ9155	6738	49°13'	12°08'	LEHMGRUBE	MRSH	NU4812	8023	47°58'	9°38'
LEHM-W.	POND	URO 612	6239	49°44'	12°19'	LEHMGRUBE	AN	NV3348	6822	49°11'	9°27'
LEHM-W.	MDW	QA0001	6336	49°38'	11°46'	LEHMGRUBE	FRST	TR8544	5938	50°01'	12°00'
LEHM-W.	MDW	TQ9961	6739	49°16'	12°14'	LEHMGRUBE	MT	MB5824	5216	50°46'	8°24'
LEHMACKER	FRST	NA5335	6024	49°58'	9°44'	LEHMGRUBE	AN	MA8440	5918	50°01'	8°47'
LEHMANNSHAUS	BLDG	LA5826	6108	49°52'	7°01'	LEHMGRUBE	AN	MUB726	7919	48°05'	8°50'
LEHMANNSHF.	FARM	MU4152	7615	48°19'	8°12'	LEHMGRUBE	FRST	QA1402	6337	49°38'	11°58'
LEHMANNSHF.	FARM	MU3845	7714	48°15'	8°10'	LEHMGRUBE	AN	NT6991	8225	47°46'	9°55'
LEHMANNSHOF	FARM	MU4540	7715	48°13'	8°16'	LEHMGRUBE	FRST	MU7397	7217	48°43'	8°38'
LEHMANNSHOF	RUIN	MV6201	7216	48°46'	8°29'	LEHMGRUBE	FRST	PV6215	7133	48°52'	11°13'
LEHMANNSWEG	ROAD	MV6203	7216	48°47'	8°29'	LEHMGRUBE	AN	NU5720	7924	48°02'	9°46'
LEHMANNSWEG	ROAD	MV6202	7216	48°46'	8°29'	LEHMGRUBE	AN	MUB023	7918	48°04'	8°44'
LEHMBACH	POPL	MB5453	4916	51°02'	8°20'	LEHMGRUBE	FRST	UR1725	6140	49°51'	12°27'
LEHMBACH	FARM	UP1763	7641	48°24'	12°32'	LEHMGRUBE	AN	NU5172	7424	48°30'	9°41'
LEHMBACH	POPL	LB7344	5009	50°56'	7°11'	LEHMGRUBE	FRST	NU0057	7620	48°22'	9°00'
LEHMBALJE	DTCH	ME3326	2513	53°29'	7°59'	LEHMGRUBE	AN	NU1959	7621	48°23'	9°16'
LEHMBEK	POPL	NF4722	1624	54°21'	9°43'	LEHMGRUBE	FRST	U02877	6541	49°25'	12°38'
LEHMBERG	FRST	PE0340	2329	53°36'	10°34'	LEHMGRUBE	FRST	MT3982	8315	47°41'	8°11'
LEHMBERG	FRST	PE0339	2429	53°35'	10°34'	LEHMGRUBE	FRST	PV4092	6431	49°34'	10°56'
LEHMBERG	EST	PE0584	1929	54°00'	10°36'	LEHMGRUBEN-A.	BLDG	NT8960	8527	47°29'	10°11'
LEHMBERG	FARM	PF1012	1730	54°15'	10°41'	LEHMGRUBENHAU	FRST	NU5872	7424	48°30'	9°47'
LEHMBERG	FARM	MC2372	3913	52°06'	7°53'	LEHMGRUBENWEG	ROAD	MV8002	7218	48°46'	8°44'
LEHMBERG	HILL	PU5561	7632	48°23'	11°05'	LEHMGRUBENWEG	ROAD	U03772	6642	49°23'	12°45'
LEHMBERG	FARM	NO5965	3025	52°56'	9°53'	LEHMGRUNDS-GR.	OTCH	PC0851	4029	51°54'	10°34'
LEHMBERG	FARM	NF6509	1726	54°13'	10°00'	LEHMHALDE	FRST	NU1227	7920	48°06'	9°10'
LEHMBERG	HILL	PV8385	6535	49°29'	11°32'	LEHMHALDE	FRST	NU1227	7921	48°06'	9°10'
LEHMBERG	FARM	NE9085	1928	54°00'	10°22'	LEHMHÄNGE	SLP	TQ8657	6738	49°14'	12°04'
LEHMBERG	AN	UV4915	7143	53°22'	12°44'	LEHMHAUS	FARM	NF5846	1425	54°33'	9°54'
LEHMBERG	AN	NV6507	7125	48°49'	9°53'	LEHMHEGGE	POPL	LC8627	4310	51°41'	7°21'
LEHMBERG	FRST	UQ4154	6742	49°13'	12°49'	LEHMHOF	FARM	UQ0633	6940	49°01'	12°21'
LEHMBERG	FARM	NF4329	1524	54°24'	9°40'	LEHMHOLZ	FRST	TR8872	5738	50°16'	12°01'
LEHMBERG	EST	NF6241	1425	54°31'	9°58'	LEHMHOLZ	FRST	NV6758	6725	49°16'	9°55'
LEHMBERG	FARM	MF8621	1618	54°20'	8°47'	LEHMHOOP	FARM	NE6649	2125	53°52'	9°58'
LEHMBERG	MT	MV0846	6812	49°10'	7°44'	LEHMHOOP	FRST	NO1979	2921	53°04'	9°17'
LEHMBERG	HILL	QU2037	7837	48°09'	11°58'	LEHMHORST	FARM	MO7498	2717	53°14'	8°37'
LEHMBERG	HILL	PV2510	7130	48°50'	10°42'	LEHMHORST	FARM	NO4761	3124	52°54'	9°42'
LEHMBERG B.	STRM	UQ7113	7145	48°51'	13°14'	LEHMIG	MDW	NA5183	5524	50°24'	9°43'
LEHMBERGLE	FRST	PU5429	7932	48°06'	11°04'	LEHMIGBERG	MT	PA4950	5932	50°05'	11°05'
LEHMBERGLE	FRST	PU5429	7832	48°06'	11°04'	LEHMINGEN	POPL	PV1826	7029	48°58'	10°37'
LEHMBICHL	FARM	TN9894	8239	47°46'	12°18'	LEHMKAMP	FARM	NE9867	2129	53°50'	10°29'
LEHMBORNE	POPL	ME3015	2613	53°23'	7°57'	LEHMKAMP	FARM	NF7924	1627	54°21'	10°13'
LEHMBORNSSGRUND	VAL	NC8359	4027	51°58'	10°13'	LEHMKAMP	AN	NC7751	4026	51°54'	10°07'
LEHMBRAKEN	POPL	LC7738	4209	51°47'	7°13'	LEHMKAMP	FARM	PE1092	1930	54°04'	10°41'
LEHMBREITE	FARM	NC1482	3821	52°11'	9°12'	LEHMKAPPE	VAL	NC9740	4128	51°48'	10°25'
LEHMBRINK	MT	NC3657	4023	51°58'	9°31'	LEHMKAPPE	FARM	NF7330	1526	54°25'	10°07'
LEHMBRINK	MT	NC3888	3723	52°14'	9°34'	LEHMKAU	BLDG	LB1808	5404	50°36'	6°26'

NAME	DESIGNATION	GRID REF.	SHEET NO.	LAT.	LONG.	NAME	DESIGNATION	GRID REF.	SHEET NO.	LAT.	LONG.
LEHMKAUL	HILL	LA1076	5604	50°18'	6°20'	LEHN	FARM	LB7364	4809	51°07'	7°11'
LEHMKAUL	FRST	LV3855	6706	49°14'	6°47'	LEHN	POPL	LB6471	4808	51°10'	7°03'
LEHMKAUL	FRST	LV4070	6606	49°22'	6°48'	LEHN	HILL	MA1319	6112	49°49'	7°47'
LEHMKAUT	AN	MA0404	6312	49°41'	7°40'	LEHN	VAL	K48805	6302	49°40'	6°04'
LEHMKAUT	FRST	MV0270	6611	49°22'	7°39'	LEHN	AN	MU1303	8113	47°52'	7°50'
LEHMKAUT	AN	MV0264	6611	49°19'	7°39'	LEHN	FARM	LB7486	4609	51°19'	7°11'
LEHMKAUT SCHN.	ROAD	MA8743	5918	50°02'	8°49'	LEHN	FRST	LA5422	6107	49°50'	6°58'
LEHMKAUT SCHN.	ROAD	MA6737	6017	49°59'	8°32'	LEHN-B.	STRM	PT3063	8430	47°30'	10°44'
LEHMKAUTE	AN	NB0725	5220	50°47'	9°06'	LEHN-B.	STRM	MA0733	6012	49°56'	7°42'
LEHMKAUTE	AN	MAB183	5518	50°24'	8°44'	LEHN-B.	STRM	QU0285	7436	48°35'	11°44'
LEHMKAUTE-GRUND	VAL	NA2836	6022	49°58'	9°23'	LEHN-B.	HILL	NB6641	5025	50°55'	9°56'
LEHMKE	FARM	MC4229	4214	51°42'	8°10'	LEHN-BR.	SPRG	NA3942	5923	50°02'	9°32'
LEHMKE	POPL	PD1065	3029	52°55'	10°38'	LEHN-ESBACH GR.	VAL	PA6913	6234	49°45'	11°21'
LEHMKER B.	HILL	PD0963	3029	52°54'	10°37'	LEHN-H.	HILL	MD4017	3414	52°30'	8°07'
LEHMKNOCK	HILL	PA4003	6331	49°40'	10°56'	LEHN-KPF.	HILL	NB6640	5025	50°54'	9°56'
LEHMKUHL	FARM	NE3772	2023	53°54'	9°34'	LEHNA	POPL	NB7879	4726	51°15'	10°07'
LEHMKUHL	FARM	NE4258	2223	53°46'	9°38'	LEHNACKER	POPL	MT0784	8212	47°42'	7°46'
LEHMKUHL	FARM	LB9559	4911	51°04'	7°30'	LEHNANGER	FARM	TPB365	7538	48°24'	12°04'
LEHMKUHL	POPL	MD7969	3018	52°58'	8°41'	LEHNB.	STRM	UQ2343	6841	49°07'	12°34'
LEHMKUHL	FARM	LC9677	3810	52°08'	7°29'	LEHNBÜHL	HILL	QV0570	6637	49°21'	11°49'
LEHMKUHL	FARM	MC0777	3811	52°08'	7°38'	LEHNCHEN	HILL	NB6425	5225	50°46'	9°55'
LEHMKUHL	FARM	MC0575	3811	52°07'	7°37'	LEHNCHEN	HILL	MA5778	5616	50°21'	8°24'
LEHMKUHL	FARM	MC1366	3912	52°02'	7°44'	LEHNCHEN	FRST	NB1117	5220	50°42'	9°10'
LEHMKUHL	FARM	MC3070	3913	52°05'	7°59'	LEHNCHESKOPF	FRST	MBB014	5318	50°41'	8°43'
LEHMKUHL	FARM	LC6332	4208	51°43'	7°01'	LEHNDDL-GERÄUMT	ROAD	QU0411	8036	47°55'	11°44'
LEHMKUHL	FARM	MC3062	3913	52°00'	7°59'	LEHNDDBL	FARM	UP5265	7544	48°25'	13°00'
LEHMKUHL	FARM	MC0272	3911	52°05'	7°34'	LEHNDDORF	POPL	PC0192	3728	52°16'	10°29'
LEHMKUHL	FARM	NE8695	1927	54°06'	10°19'	LEHNE	MT	NB8443	5027	50°56'	10°12'
LEHMKUHL	FARM	NF0242	1420	54°31'	9°02'	LEHNE	AN	NV9503	7227	48°46'	10°17'
LEHMKUHL	POPL	NF5627	1625	54°23'	9°52'	LEHNE	FRST	NA8996	5427	50°30'	10°15'
LEHMKUHL	FARM	LD8030	3309	52°36'	7°14'	LEHNE-B.	SLP	LAB760	5810	50°11'	7°25'
LEHMKUHL	POPL	L85668	4807	51°09'	6°56'	LEHNECK	FARM	UP3045	7742	48°14'	12°43'
LEHMKÜHLCHEN	POPL	KB9530	5202	50°47'	6°05'	LEHNECKPFFCHEN	HILL	LV4691	6407	49°33'	6°52'
LEHMKÜHLE	BLDG	MC6000	4516	51°27'	8°25'	LEHNEN	AN	NV7509	7126	48°50'	10°01'
LEHMKÜHLE	FARM	ME1735	2412	53°33'	7°45'	LEHNEN	AN	MU8686	7318	48°38'	8°49'
LEHMKÜHLE	FARM	MC8485	3718	52°13'	8°46'	LEHNEN-TAL	VAL	NA3040	5922	50°01'	9°25'
LEHMKÜHLE	POPL	LC5709	4407	51°31'	6°56'	LEHNENBACH	STRM	NV3504	7222	48°47'	9°29'
LEHMKÜHLE	POPL	MC8672	3918	52°06'	8°48'	LEHNENBACH	STRM	NV3602	7222	48°46'	9°29'
LEHMKÜHLE	POPL	MC9169	3919	52°04'	8°52'	LEHNENBERG	POPL	NV3211	7122	48°51'	9°26'
LEHMKÜHLE	FARM	M80384	4611	51°18'	7°37'	LEHNENBERG	FRST	NT0983	8220	47°42'	9°07'
LEHMKÜHLE	FRST	M06158	3116	52°52'	8°25'	LEHNENHAUS	FARM	LB9277	4710	51°14'	7°27'
LEHMKÜHLE	POPL	LB7584	4609	51°18'	7°13'	LEHNENSBURG	MT	NT4574	8323	47°37'	9°36'
LEHMKÜHLE	POPL	LB7871	4809	51°11'	7°15'	LEHNER	FARM	QT0796	8236	47°47'	11°46'
LEHMKÜHLEN	FARM	NE7750	2327	53°42'	10°10'	LEHNER	FARM	TP8970	7538	48°27'	12°09'
LEHMKÜHLEN	FARM	ME0743	2311	53°38'	7°35'	LEHNER	FARM	UP5652	7644	48°18'	13°04'
LEHMKÜHLEN	FRST	MD5342	3215	52°43'	8°18'	LEHNER	FARM	UP2544	7741	48°13'	12°38'
LEHMKÜHLEN	POPL	NF8809	1728	54°13'	10°21'	LEHNER	FARM	UP4075	7443	48°30'	12°50'
LEHMKÜHLEN-B.	HILL	PC2070	3930	52°04'	10°45'	LEHNER	FARM	UP3535	7842	48°09'	12°47'
LEHMKÜHLEN-BUSCH	AN	M06068	3016	52°58'	8°24'	LEHNER	LAKE	UO4030	6139	49°53'	12°16'
LEHMKÜHLEN-T.	POND	PD1302	3630	52°21'	10°40'	LEHNER	FARM	TPB141	7838	48°11'	12°03'
LEHMKÜHLENBUSCH	FARM	M07277	2917	53°02'	8°35'	LEHNER AM MÜHLBERG	FARM	UP4652	7643	48°18'	12°55'
LEHMKÜHLER TANNEN	FRST	NF9008	1728	54°13'	10°23'	LEHNER I.M.	FARM	QU0646	7736	48°14'	11°46'
LEHMLÄCHE	FRST	UO6636	6039	49°57'	12°18'	LEHNER-K.	MT	PT7146	8633	47°21'	11°16'
LEHMLEITE	SLP	QV1586	6537	49°29'	11°58'	LEHNER-W.	POND	PA9214	6236	49°45'	11°40'
LEHMPSKATE	FARM	NF6021	1625	54°20'	9°55'	LEINERATH	POPL	LA2774	5705	50°18'	6°34'
LEHMRADE	POPL	PE1640	2430	53°36'	10°45'	LEINERATH	POPL	LA2774	5605	50°18'	6°34'
LEHMRADE	FARM	NF8716	1728	54°17'	10°20'	LEINERN	AN	MT3689	8214	47°45'	8°09'
LEHMRADE	AN	NE7798	1827	54°07'	10°11'	LEINERNPLATTE	HILL	UQ4423	7043	48°56'	12°52'
LEHMRADE TANNEN	FRST	PE1438	2430	53°35'	10°43'	LEHNERSBERG	FARM	PU2049	7729	48°17'	10°37'
LEHMRICK	FARM	MF8225	1618	54°22'	8°43'	LEHNERSDOORF	POPL	PA8502	6335	49°38'	11°34'
LEHMRIE	AN	NE8548	2327	53°40'	10°17'	LEHNERT	AN	LA1871	5704	50°16'	6°27'
LEHMRIEDE	FRST	PE0848	2329	53°40'	10°38'	LEHNERT	MDW	LA1661	5804	50°10'	6°25'
LEHMRIEDE	FRST	NE9532	2428	53°32'	10°26'	LEHNERTS-B.	HILL	NB6002	5425	50°34'	9°51'
LEHMRIEGE SIEPEN	DTCH	MC6404	4516	51°29'	8°29'	LEHNERTSWALD	FRST	LA3710	6206	49°43'	6°44'
LEHMRSCHLAG	FRST	UQ3170	6642	49°21'	12°40'	LEHNERTSWALD	FRST	LA4014	6206	49°45'	6°47'
LEHMRSCHLÖDER	FARM	LC4134	4206	51°44'	6°42'	LEHNERZ	POPL	NB4902	5424	50°34'	9°41'
LEHMRSCHOLL	FARM	LC8381	3809	52°10'	7°17'	LEHNERZ	AN	NB4302	5423	50°34'	9°37'
LEHMRSCHÖT	HILL	NC2378	3822	52°09'	9°20'	LEHNERZ-B.	SLP	NB4903	5424	50°35'	9°41'
LEHMSE	MT	NC5032	4224	51°44'	9°43'	LEHNERZGRUND	MRSH	NB3805	5423	50°36'	9°32'
LEHMSHARD	AN	LA5491	5507	50°27'	6°56'	LEHNFELD	AN	NA3802	6323	49°40'	9°32'
LEHMSHOF	FARM	LB8149	5009	50°59'	7°19'	LEHNFELD	AN	NB4407	5323	50°37'	9°37'
LEHMSIEFEN	DTCH	LB4803	5407	50°33'	6°51'	LEHNFELD	AN	NV4386	6423	49°31'	9°35'
LEHMSIEK	FARM	NF1329	1521	54°24'	9°12'	LEHNFELSENWALD	FRST	MT2996	8114	47°49'	8°03'
LEHMSIEK	POPL	NF5330	1524	54°25'	9°49'	LEHNGEWANN	AN	MA2935	6014	49°58'	8°01'
LEHMSIEKBERG	FARM	NF4736	1524	54°28'	9°44'	LEHNGRABENBACH	STRM	PT4651	8531	47°24'	10°56'
LEHMSIEPEN	DTCH	MB5346	4515	51°25'	8°19'	LEHNGRUND	VAL	NA4043	5923	50°02'	9°34'
LEHMSTOSS	FARM	MB8799	4518	51°26'	8°49'	LEHNHÄUSCHEN	BLDG	NB7938	5126	50°53'	10°07'
LEHMTEICH	FARM	NF6715	1726	54°17'	10°02'	LEHNHAUSEN	POPL	MB9448	5019	50°59'	8°55'
LEHMUFER	POPL	MB0699	4511	51°26'	7°39'	LEHNHEIM	POPL	MB9906	5319	50°36'	8°59'
LEHMÜHLE	HILL	PU4485	7331	48°36'	10°57'	LEHNHOLZ	POPL	LA6870	5708	50°16'	7°09'
LEHMWIESEN	AN	NE8284	1927	54°00'	10°15'	LEHNHOP	FRST	PC1291	3724	52°15'	10°38'
LEHMWOHLD	FRST	NE3376	2023	53°56'	9°30'	LEHNHOP	BLDG	NB7868	4826	51°09'	10°07'
LEHMWORTH	AN	ND6048	3225	52°47'	9°53'	LEHNING	FARM	UP5757	7644	48°21'	13°04'
LEHN	POPL	LB6359	4908	51°04'	7°03'	LEHNINGEN	POPL	MVB604	7218	48°47'	8°49'

NAME	DESIGNATION	GRID REF.	SHEET NO.	LAT.	LONG.	NAME	DESIGNATION	GRID REF.	SHEET NO.	LAT.	LONG.
LEHNKOPF	HILL	NA0887	5520	50°26'	9°07'	LEHRGRUND	AN	MV7833	6918	49°03'	8°42'
LEHNL	AN	MT2695	8114	47°48'	8°01'	LEHRHAU	FRST	NU8790	7327	48°39'	10°11'
LEHNLACHBERG	MT	PV8935	6935	49°02'	11°35'	LEHRHAU	FRST	NU0669	7520	48°28'	9°05'
LEHNLÄMPE	FRST	NC4549	4123	51°53'	9°39'	LEHRHAU	FRST	NU6479	7425	48°34'	9°52'
LEHNLEIN	AN	NV5953	6724	49°14'	9°49'	LEHRHAUBR.	WELL	NU8790	7327	48°39'	10°11'
LEHNLEITE	FRST	PA5284	5632	50°23'	11°08'	LEHRHOF	POPL	NV2224	7021	48°58'	9°18'
LEHNMÜHLE	MILL	MA0833	6012	49°56'	7°43'	LEHRHOF	FARM	MU6930	7817	48°07'	8°35'
LEHNPFESCHER KOPF	HILL	MA0920	6112	49°49'	7°44'	LEHRHOLZ	AN	NT2288	8221	47°45'	9°17'
LEHNSAHNER-B.	HILL	PF3016	1732	54°16'	11°00'	LEHRHOLZ	FRST	NA9938	6028	49°59'	10°23'
LEHNSBERG	HILL	LA4022	6106	49°50'	6°47'	LEHRHUB	FARM	UP0156	7639	48°19'	12°19'
LEHNSCHIEJER B.	STRM	LA9464	5711	50°13'	7°31'	LEHRINGBERG	RDGE	PA3718	6131	49°48'	10°54'
LEHNSGRABEN	VAL	N85224	5224	50°46'	9°44'	LEHRINGEN	POPL	ND2759	3122	52°53'	9°24'
LEHNSHALLIG	FARM	MF8475	1118	54°49'	8°45'	LEHRINGFELD	FARM	MC3036	4213	51°46'	7°59'
LEHNSTEDT	POPL	ME7606	2617	53°18'	8°38'	LEHRINGS-B.	MT	PA7448	5934	50°03'	11°26'
LEHNSTEDTER B.	HILL	ME7609	2617	53°20'	8°38'	LEHRKIND	FARM	L89786	4611	51°19'	7°31'
LEHNSTEDTER DAMM	MRSH	ME7609	2617	53°20'	8°38'	LEHRKLINGE	GRGE	NV3917	7023	48°54'	9°32'
LEHNSTRUTH	HILL	M83906	5314	50°36'	8°08'	LEHRLBACH	DTCH	TQ9609	7139	48°48'	12°13'
LEHNSTRUTH	FRST	MA4299	5415	50°32'	8°11'	LEHRLBACH	FARM	TQ9609	7139	48°48'	12°13'
LEHNUNG	MDW	LA9569	5711	50°16'	7°32'	LEHRN 5.	ROAD	NA0138	6020	50°00'	9°01'
LEHNWALD	FRST	LA5163	5707	50°12'	6°55'	LEHRN SCHN.	ROAD	NA0138	5920	50°00'	9°01'
LEHNWALD	FRST	LA5162	5807	50°11'	6°55'	LEHRN-B.	HILL	MA6273	5616	50°18'	8°28'
LEHNWALDHÜTTE	BLDG	LA5263	5707	50°12'	6°56'	LEHRNWALD	FRST	MV8334	6918	49°03'	8°46'
LEHNWIESEN	MDW	MA8298	5418	50°32'	8°45'	LEHRN	AN	NT2282	8321	47°41'	9°17'
LEHNWIESERHÜBEL	HILL	LA8300	6310	49°38'	7°21'	LEHRÖSCH	AN	NU6479	7425	48°34'	9°52'
LEHR	AN	NU0670	7520	48°29'	9°05'	LEHRSBÜTTEL	POPL	NE1399	1821	54°08'	9°12'
LEHR	MOW	MU9907	8019	47°55'	8°59'	LEHRSCHE JOE	SDLE	MU3541	7714	48°13'	8°08'
LEHR	AN	MT7294	8117	47°48'	8°38'	LEHRSEBENE	AN	NV5767	6624	49°21'	9°47'
LEHR	AN	MU8104	8118	47°53'	8°45'	LEHRSKLINGE	VAL	NV5767	6624	49°21'	9°47'
LEHR	POPL	NU7165	7525	48°26'	9°58'	LEHRSSTEIGE	FRST	NV5867	6624	49°21'	9°48'
LEHR	AN	NU5568	7524	48°28'	9°44'	LEHRSTEIG	AN	MU9512	8019	47°58'	8°56'
LEHR	FRST	NU4964	7524	48°26'	9°40'	LEHRSTICH	AN	NV2224	7021	48°58'	9°18'
LEHR	AN	NV6365	6625	49°20'	9°52'	LEHRTAL	VAL	NU2748	7722	48°17'	9°22'
LEHR	AN	NT3587	8222	47°44'	9°28'	LEHRTE	POPL	ND6702	3625	52°22'	9°59'
LEHR	MDW	NV6242	6825	49°08'	9°51'	LEHRTE	POPL	LD9137	3310	52°40'	7°23'
LEHR	AN	MA3532	6014	49°56'	8°05'	LEHRÜTTE	FRST	HT0572	8312	47°36'	7°44'
LEHR	MDW	MU0128	7812	48°06'	7°40'	LEHRWALD	FRST	MU9612	8019	47°58'	8°57'
LEHR	AN	NU2454	7621	48°20'	9°19'	LEHRWALD	FRST	MV6729	6917	49°01'	8°33'
LEHR	AN	MU9759	7619	48°23'	8°58'	LEHRWALD	FRST	MV7833	6918	49°03'	8°42'
LEHR	AN	MU1875	7413	48°31'	7°53'	LEHRWANGEN	FARM	NT5564	8224	47°42'	9°44'
LEHR WEG	ROAD	MA7638	6018	50°00'	8°40'	LEHSTEN	POPL	QA0855	5837	50°07'	11°55'
LEHR-B.	HILL	PC2994	3731	52°17'	10°53'	LEHSTEN	POPL	PA8969	5735	50°15'	11°39'
LEHR-B.	RDGE	MV2687	6413	49°32'	7°59'	LEHSTEN-B.	MT	QA0657	5837	50°08'	11°53'
LEHR-B.	STRM	MV0999	6312	49°38'	7°44'	LEHSTEN-B.	STRM	QA0657	5837	50°08'	11°53'
LEHR-B.	HILL	LA1496	5504	50°29'	6°23'	LEHSTEN-B.	STRM	QA0756	5837	50°07'	11°54'
LEHR-B.	DTCH	LA1396	5504	50°29'	6°22'	LEHSTEN-B.	STRM	QA1155	5837	50°07'	11°57'
LEHR-B.	HILL	M85943	5016	50°56'	8°25'	LEHSTEN-B.	STRM	PA9371	5736	50°16'	11°43'
LEHRÄCKER	AN	NT2288	8221	47°45'	9°17'	LEHSTEN-B.	STRM	PA9069	5736	50°15'	11°40'
LEHRÄCKER	AN	MU8028	7818	48°06'	8°44'	LEHSTEN-M.	MILL	PA9473	5736	50°17'	11°43'
LEHRAU	FRST	NV9008	7127	48°49'	10°14'	LEHSTEN-M.	FRST	PA9472	5736	50°16'	11°43'
LEHRBACH	POPL	N80425	5220	50°47'	9°04'	LEHSTENBACHMÜHLE / Z1GEUNERMÜHLE /	MILL	QA0656	5837	50°07'	11°53'
LEHRBACH	STRM	KA9043	5902	50°00'	6°04'	LEHSTENER MOOR	MRSH	PE1531	2430	53°31'	10°44'
LEHRBACHER GUTSWALD	FRST	N80426	5220	50°47'	9°04'	LEHWALD	FARM	MU3669	7514	48°28'	8°08'
LEHRBACHS M.	MILL	MA4116	6115	49°48'	8°11'	LEHWALD	FRST	LA4862	5807	50°11'	6°52'
LEHRBACHSWALD	FRST	LV5493	6407	49°34'	6°59'	LEHWALD	FRST	LV5192	6407	49°34'	6°56'
LEHRBERG	AN	MV7833	6918	49°03'	8°42'	LEHWALD	FRST	MU4657	7615	48°22'	8°16'
LEHRBERG	POPL	PV0967	6629	49°21'	10°30'	LEHWALD	FRST	MU4860	7615	48°23'	8°18'
LEHRBRUCH	AN	MA6619	6117	49°49'	8°32'	LEHWALD	FARM	PE0173	2129	53°54'	10°32'
LEHRDE	STRM	ND2156	3121	52°51'	9°19'	LEHWERKSWIESE	OTCH	NE0673	2020	53°54'	9°05'
LEHRDE	STRM	ND2860	3122	52°53'	9°25'	LEHWIESE	MOW	UQ2976	6541	49°25'	12°38'
LEHRDE	STRM	ND2357	3122	52°52'	9°20'	LEHWIESEN	AN	MV7292	6417	49°35'	8°37'
LEHRDE	STRM	ND3164	3022	52°55'	9°28'	LEHWIESENMÜHLE	MILL	PV4333	6931	49°02'	10°58'
LEHRDE	STRM	ND2962	3022	52°54'	9°26'	LEHWINKEL	FRST	TQ8777	6538	49°24'	12°04'
LEHROE	STRM	ND3365	3023	52°56'	9°29'	LEI	HILL	LA3609	6206	49°43'	6°44'
LEHRDEN	FARM	ND3165	3022	52°56'	9°28'	LEI-B.	HILL	LA8348	5910	50°04'	7°22'
LEHRE	POPL	PC1398	3629	52°19'	10°40'	LEI-B.	HILL	LA8646	5910	50°03'	7°25'
LEHRE	POPL	PC1399	3630	52°20'	10°40'	LEI-B.	HILL	NC8186	3727	52°13'	10°11'
LEHREN	AN	NV0110	7120	48°51'	9°01'	LEI-GR.	DTCH	PA3535	6031	49°57'	10°53'
LEHREN	FRST	NU3571	7522	48°29'	9°28'	LEI-B.	STRM	NA6260	5825	50°11'	9°52'
LEHREN	AN	MU8147	7718	48°17'	8°44'	LEIBACH	AN	NV5258	6724	49°16'	9°43'
LEHREN	AN	NT3281	8322	47°41'	9°26'	LEIBARÖS	POPL	PA5232	6032	49°55'	11°07'
LEHREN	AN	NU3294	7222	48°42'	9°26'	LEIBBR.	WELL	NA6262	5725	50°12'	9°52'
LEHREN	AN	NV3557	6722	49°16'	9°29'	LEIBCHES M.	MILL	MA7530	6017	49°55'	8°39'
LEHREN	MT	LA1914	6204	49°45'	6°29'	LEIBECK	FARM	L85787	4607	51°19'	6°57'
LEHREN	AN	MU6916	7917	48°00'	8°35'	LEIBELBACH	POPL	PV0853	6728	49°13'	10°29'
LEHREN-B.	HILL	PD2161	3130	52°53'	10°48'	LEIBELBERG	HILL	UQ1136	6940	49°03'	12°25'
LEHREN-B.	HILL	LA4328	6106	49°53'	6°49'	LEIBEN TAL	VAL	PA5218	6232	49°48'	11°07'
LEHRENER FELD	AN	NV2342	6821	49°08'	9°19'	LEIBENBERG	FARM	MU4850	7615	48°18'	8°18'
LEHRENER KPF.	MT	MA1544	5912	50°02'	7°49'	LEIBENBERG	FARM	PT3380	8330	47°40'	10°46'
LEHRENKOPF	MT	LA6987	5508	50°25'	7°10'	LEIBENSTADT	POPL	NV3068	6622	49°22'	9°25'
LEHRENSTEINSFELD	POPL	NV2342	6821	49°08'	9°19'	LEIBENSTADTER WEG	ROAD	NV2668	6622	49°22'	9°22'
LEHRER GENOSSENSCHAFTSFORST	FRST	PD1200	3629	52°20'	10°38'	LEIBENSTADTERWEG	ROAD	NV2869	6622	49°22'	9°23'
LEHRER WALD	FRST	PC1597	3630	52°19'	10°41'	LEIBENTAL	VAL	MU8315	8018	47°59'	8°46'
LEHRERTAL	VAL	NU7163	7525	48°25'	9°58'	LEIBER	AN	MA3229	6014	49°55'	8°03'
LEHRFELD	AN	MV4221	7015	48°56'	8°13'	LEIBER-B.	HILL	MC7618	4317	51°37'	8°39'

NAME	DESIGNATION	GRID REF.	SHEET NO.	LAT.	LONG.	NAME	DESIGNATION	GRID REF.	SHEET NO.	LAT.	LONG.
LEIBERBR.	WELL	MU8612	8018	47°58'	8°49'	LEICHTWIESEN	AN	NV2819	7022	48°55'	9°23'
LEIBERECK	FARM	MU4229	7815	48°07'	8°13'	LEICHWEG	ROAD	LE9345	2310	53°39'	7°23'
LEIBERECK	FRST	MU4229	7815	48°07'	8°13'	LEICHWEG	ROAD	MA2203	6313	49°40'	7°55'
LEIBERG	POPL	L89258	4910	51°04'	7°28'	LEICHWEG	AN	NV6139	6825	49°06'	9°50'
LEIBERG	AN	MV8937	6919	49°05'	8°51'	LEICKINGER-B.	HILL	VP0698	7248	48°44'	13°43'
LEIBERG	POPL	MC7607	4417	51°31'	8°39'	LEIDE	STRM	ME0748	2311	53°40'	7°35'
LEIBERGER WALD	FRST	MC7506	4417	51°30'	8°38'	LEIDE	STRM	ME1049	2311	53°41'	7°38'
LEIBERS GR.	DTCH	NA6459	5825	50°11'	9°54'	LEIDE	FRST	MB9815	5319	50°41'	8°58'
LEIBERSBERG	FARM	PT6787	8233	47°43'	11°14'	LEIDE	FRST	NA4684	5523	50°24'	9°39'
LEIBERSSTUNG	POPL	MV3300	7214	48°45'	8°05'	LEIDE	FRST	NA3984	5523	50°24'	9°33'
LEIBERT	AN	LV6287	6408	49°31'	7°05'	LEIDECK	FRST	MT0191	8212	47°46'	7°41'
LEIBERTINGEN	POPL	NU0121	7920	48°02'	9°01'	LEIDECK	AN	MA2338	6013	49°59'	7°56'
LEIBGEHEG	FRST	PV9903	7236	48°45'	11°43'	LEIDEN	FARM	NT7678	8326	47°39'	10°01'
LEIBGEHEGE	FRST	MV4764	6615	49°20'	8°16'	LEIDEN	FRST	NV3682	6522	49°29'	9°30'
LEIBGÜTL	FARM	U00737	6940	49°03'	12°22'	LEIDEN	AN	NV5286	6424	49°31'	9°43'
LEIBHOLZ	FRST	T08920	7038	48°54'	12°07'	LEIDEN	AN	NV4366	6623	49°21'	9°35'
LEIBI	STRM	NU8160	7626	48°23'	10°05'	LEIDEN /SÄTTEL/-B.	MT	LV6987	6409	49°31'	7°11'
LEIBI	STRM	NU8254	7626	48°20'	10°07'	LEIDEN-B.	HILL	MA4174	5615	50°19'	8°10'
LEIBI	POPL	NU8265	7526	48°26'	10°07'	LEIDEN-B.	HILL	LV6887	6409	49°31'	7°11'
LEIBI	STRM	NU8163	7526	48°25'	10°05'	LEIDEN-B.	MT	L87407	5309	50°36'	7°13'
LEIBI	FRST	NU9269	7527	48°28'	10°14'	LEIDEN-B.	HILL	N82541	5022	50°55'	9°22'
LEIBI-GR.	OTCH	NU8548	7726	48°17'	10°09'	LEIDEN-M.	HILL	NA4184	5523	50°24'	9°35'
LEIBIGHOF	FARM	LA0250	5903	50°04'	6°14'	LEIDENBERG	AN	NA4903	6324	49°41'	9°41'
LEIBISCHBACH	STRM	U00345	6839	49°08'	12°18'	LEIDENBORN	POPL	LA0157	5803	50°08'	6°13'
LEIBLACH	STRM	NT6377	8325	47°39'	9°50'	LEIDENBORNER M.	MILL	LA0157	5803	50°08'	6°13'
LEIBLACH	STRM	NT6775	8325	47°37'	9°53'	LEIDENDORF	POPL	PV1953	6729	49°13'	10°38'
LEIBLACH	POPL	NT5565	8424	47°32'	9°44'	LEIDENECK	POPL	LA8243	5910	50°02'	7°21'
LEIBLE	AN	MU6818	7917	48°01'	8°34'	LEIDENGRABEN	DTCH	MU7924	7918	48°04'	8°43'
LEIBLING	FRST	NV1729	6921	49°01'	9°14'	LEIDENHARTERHOF	POPL	NV0271	6620	49°23'	9°02'
LEIBOLZ	POPL	N85822	5224	50°45'	9°49'	LEIDENHAUSEN	EST	L86640	5108	50°54'	7°05'
LEIBORN	FARM	M89890	4619	51°22'	8°58'	LEIDENHOFEN	POPL	M88719	5218	50°43'	8°49'
LEIBSBACH	STRM	LV3053	6706	49°12'	6°40'	LEIDENHÖFER KPF.	MT	M88617	5218	50°42'	8°48'
LEIBSTADT	POPL	MT3871	8415	47°35'	8°11'	LEIDENKLINGE	GRGE	MV0256	6720	49°15'	9°02'
LEIBSTÜCKLE	FRST	NU0391	7320	48°40'	9°02'	LEIDENRAIN	FRST	NA3911	6223	49°45'	9°32'
LEICH H.	FRST	PUB084	7434	48°35'	11°26'	LEIDENRÜDERKOPF	FRST	N82118	5221	50°43'	9°18'
LEICHAU	AN	TR9809	6239	49°42'	12°12'	LEIDENSBERG	AN	NV0343	6820	49°08'	9°02'
LEICHAU	POPL	UR0322	6139	49°49'	12°16'	LEIDENSCHMID	FARM	UV7249	7745	48°17'	13°16'
LEICHAUER BÜHL	HILL	UR0421	6139	49°49'	12°16'	LEIDENSHAUSER HEIDE	FRST	LA9326	6111	49°53'	7°31'
LEICHENBERG	ROGE	MU5244	7716	48°15'	8°21'	LEIDENWIESEN	MDW	NA1797	5421	50°31'	9°14'
LEICHDECKER	FARM	MC1349	4112	51°53'	7°44'	LEIDER	POPL	NA0835	6020	49°58'	9°07'
LEICHE	MOW	NT5773	8324	47°36'	9°46'	LEIDER-B.	STRM	NA1827	6121	49°54'	9°15'
LEICHEL-B.	MT	N88406	5327	50°36'	10°11'	LEIDER-B.	STRM	NA1728	6021	49°54'	9°14'
LEICHELBERG	FRST	N88405	5427	50°35'	10°11'	LEIDERBERG-RICHTWEG	ROAD	MV0379	6512	49°27'	7°40'
LEICHELBERG	HILL	N82170	4821	51°11'	9°18'	LEIDEREZ	AN	MU9811	8019	47°57'	8°58'
LEICHEN WEG	ROAD	MA9632	6019	49°56'	8°56'	LEIDERS-B.	STRM	NA1627	6121	49°54'	9°13'
LEICHEN-B.	HILL	PA3873	5731	50°18'	10°56'	LEIDERS-B.	STRM	NA1329	6021	49°55'	9°11'
LEICHENBUCKEL	FRST	MV9690	6419	49°34'	8°56'	LEIDERS-B.	STRM	NA1627	6021	49°54'	9°13'
LEICHENBÜHL	HILL	TR9515	6238	49°45'	12°09'	LEIDERSBACH	POPL	NA1627	6121	49°54'	9°13'
LEICHENDFR. MÜHLE	MILL	PV3977	6531	49°26'	10°55'	LEIDERSBACH	POPL	NA1527	6021	49°54'	9°13'
LEICHENDORF	POPL	PV4077	6531	49°26'	10°56'	LEIDERSBRÜNLE	SPRG	MU8711	8018	47°57'	8°50'
LEICHENFELD	FRST	NU4093	7323	48°41'	9°32'	LEIDERSDORF	POPL	QV1270	6637	49°21'	11°55'
LEICHENFELD	AN	NV1490	6421	49°34'	9°11'	LEIDERSTHALKÖPFCH.	HILL	LV5183	6507	49°29'	6°56'
LEICHENSTEIN v. J. 1631	MONU	UN4660	8543/44	47°28'	12°58'	LEIDERTING	FARM	UV2307	8141	47°53'	12°38'
LEICHENWEG	ROAD	LC2713	4405	51°32'	6°30'	LEIDES-B.	HILL	N82140	5021	50°55'	9°18'
LEICHENWEG	ROAD	L81451	5004	50°59'	6°21'	LEIDES-B.	HILL	T08878	6538	49°25'	12°05'
LEICHENWEG	ROAD	M80888	4612	51°20'	7°41'	LEIDETSWIESEN	FRST	NU3492	7322	48°41'	9°28'
LEICHENWEG	ROAD	MA0405	6312	49°41'	7°40'	LEIDHECKE	AN	MA4715	6215	49°47'	8°16'
LEICHENWEIHERTAL	VAL	LV6557	6708	49°15'	7°09'	LEIDHECKE	POPL	M80125	5211	50°46'	7°36'
LEICHERTSHDFEN	FARM	PT1999	8129	47°50'	10°35'	LEIDHECKEN	POPL	MA9277	5619	50°21'	8°53'
LEICHFELD	FARM	LC7563	3909	52°00'	7°11'	LEIDIKEN	POPL	MT3166	8414	47°33'	8°05'
LEICHLINGEN	POPL	L86163	4808	51°06'	7°01'	LEIDINGENDORF	FARM	PV2949	6830	49°11'	10°46'
LEICHSENHOF	POPL	PV0447	6828	49°10'	10°26'	LEIDINGSHOF	POPL	PA5823	6133	49°50'	11°12'
LEICHSPOINT	FARM	UP4142	7743	48°13'	12°52'	LEIDLING	POPL	PV5295	7332	48°41'	11°04'
LEICHT	AN	MU3692	7314	48°41'	8°08'	LEIDRINGEN	POPL	MU7846	7718	48°16'	8°42'
LEICHT-M.	MILL	NA5827	6124	49°53'	9°49'	LEIDS-T.	VAL	LV8583	6510	49°29'	7°25'
LEICHTBIRKEN	AN	NV2818	7022	48°55'	9°23'	LEIDS-E-BR.	BRDG	LE9412	2610	53°21'	7°25'
LEICHTBOSCH	AN	MU3591	7314	48°40'	8°07'	LEIDSTALER-HUB	SLP	LV8583	6510	49°29'	7°25'
LEICHTBREITER	FRST	PAB962	5835	50°11'	11°39'	LEIDSTEIN	MT	PA6802	6934	49°39'	11°20'
LEICHTE RÜCK	AN	MV5207	7116	48°49'	8°21'	LEIE	FARM	L87163	4808	51°06'	7°10'
LEICHTEN	AN	NV5880	6524	49°28'	9°48'	LEIEN	AN	LA7999	5409	50°32'	7°17'
LEICHTEN-GR.	DTCH	PT4076	8331	47°37'	10°52'	LEIEN-B.	HILL	LV9693	6411	49°35'	7°34'
LEICHTENWEILER	FRST	NV2063	6621	49°19'	9°17'	LEIEN-B.	RDGE	LA5400	6307	49°38'	6°59'
LEICHTENWEILER HÖHE	AN	NV2163	6621	49°19'	9°17'	LEIEN-B.	HILL	LA4742	5907	50°01'	6°52'
LEICHTENWEILER TEICH	VAL	NV2163	6621	49°19'	9°17'	LEIEN-B.	HILL	LV4695	6407	49°35'	6°52'
LEICHTERN	AN	NV0949	6820	49°12'	9°07'	LEIEN-B.	MT	L87749	5009	50°59'	7°15'
LEICHTERS-B.	STRM	NA5868	5724	50°16'	9°49'	LEIEN-B.	MT	LA5210	6207	49°43'	6°57'
LEICHTERSBACH	STRM	NA0753	5820	50°08'	9°06'	LEIENBACH	POPL	M80454	4911	51°02'	7°38'
LEICHTERSBERG	FRST	MV8080	6518	49°28'	8°43'	LEIENBERG	HILL	LV9898	6311	49°37'	7°35'
LEICHTHÖHE	HILL	NV9974	6528	49°25'	10°22'	LEIENBERG	AN	LA5123	6107	49°50'	6°56'
LEICHTLÖG.	HILL	QV1647	6837	49°08'	11°58'	LEIENBERG	POPL	PA7109	6234	49°42'	11°22'
LEICHTLES	FARM	NU6621	7925	48°02'	9°53'	LEIENFELS	ROCK	MU4581	7415	48°35'	8°15'
LEICHTWEG	ROAD	MV7882	6518	49°29'	8°42'	LEIENFELSNWEG	ST	MU4581	7415	48°35'	8°15'
LEICHTWEIS	AN	MA3532	6014	49°56'	8°05'	LEIENFELSER WALD	FRST	PA7108	6234	49°42'	11°22'
LEICHTWEISSHÖHLE	CAVE	MA4450	5815	50°06'	8°13'	LEIENGRABEN	DTCH	NE0779	2020	53°57'	9°07'

NAME	DESIGNATION	GRID REF.	SHEET NO.	LAT.	LONG.	NAME	DESIGNATION	GRID REF.	SHEET NO.	LAT.	LONG.
LEIENHOF	POPL	L88237	5109	50°52'	7°19'	LEIMÄCKER	AN	NT3299	8122	47°51'	9°26'
LEIENHÖHE	POPL	L87949	5009	50°59'	7°17'	LEIMÄCKER	AN	NU3701	8123	47°52'	9°29'
LEIENKÄMPE	FRST	MC4903	4515	51°28'	8°16'	LEIMÄCKER	AN	NU4349	7723	48°18'	9°35'
LEIENKAUL	POPL	LA6364	5708	50°13'	7°05'	LEIMAT-B.	STRM	TR9249	5938	50°03'	12°05'
LEIENKAUL	FARM	LA5122	6107	49°50'	6°56'	LEIMAT-B.	STRM	TR9547	5938	50°02'	12°08'
LEIENKREUZ	FARM	L88237	5109	50°52'	7°19'	LEIMAT-B.	STRM	TR9347	5938	50°02'	12°07'
LEIENWALD	FRST	LV6280	6508	49°27'	7°06'	LEIMATA	AN	TR9347	5938	50°02'	12°07'
LEIER	FARM	LC7545	4109	51°50'	7°11'	LEIMB.	STRM	MV7660	6718	49°17'	8°40'
LEIER	FARM	LC9346	4110	51°51'	7°27'	LEIMBACH	POPL	L87482	4709	51°16'	7°11'
LEIER	FARM	MC2538	4213	51°47'	7°55'	LEIMBACH	VAL	MT1290	8213	47°45'	7°50'
LEIER	FARM	MC2744	4113	51°50'	7°56'	LEIMBACH	POPL	N85522	5224	50°45'	9°47'
LEIER-B.	HILL	NC7199	3626	52°20'	10°02'	LEIMBACH	STRM	PA2644	5930	50°02'	10°46'
LEIER-T.	VAL	MV2376	6513	49°26'	7°56'	LEIMBACH	POPL	LA0345	5903	50°01'	6°15'
LEIER-WEG	ROAD	NA2612	6222	49°46'	9°22'	LEIMBACH	STRM	NV9563	6627	49°19'	10°19'
LEIERBÜDEN	AN	MT0579	8312	47°39'	7°44'	LEIMBACH	POPL	LA5285	5507	50°24'	6°55'
LEIERFELD	MDW	NV3458	6722	49°16'	9°28'	LEIMBACH	STRM	UV4318	7143	53°23'	12°38'
LEIERHANS	AN	MA7112	6217	49°46'	8°36'	LEIMBACH	STRM	MV6871	6617	49°23'	8°34'
LEIERKOPF	HILL	MA4046	5915	50°04'	8°10'	LEIMBACH	STRM	MV7068	6617	49°22'	8°35'
LEIERLESMALDE	FRST	NV5006	7124	48°48'	9°41'	LEIMBACH	STRM	MV7664	6618	49°20'	8°40'
LEIERMANN	FARM	MC1072	3912	52°05'	7°41'	LEIMBACH	STRM	MV7662	6618	49°19'	8°40'
LEIERMANN	SHR	LC8757	4010	51°57'	7°22'	LEIMBACH	STRM	MU1758	7613	48°22'	7°53'
LEIERN	BLDG	PT5575	8332	47°37'	11°04'	LEIMBACH	STRM	MU1756	7613	48°21'	7°53'
LEIERS-B.	HILL	ND1418	3421	52°31'	9°13'	LEIMBACH	POPL	NT3184	8222	47°42'	9°25'
LEIERSBERG	AN	NV0643	6820	49°08'	9°05'	LEIMBACH	AN	MU9999	7219	48°45'	8°59'
LEIERSMÜHLE	POPL	L88964	4810	51°07'	7°25'	LEIMBACH	STRM	MV8457	6718	49°16'	8°47'
LEIERSÖD	FARM	UP0676	7440	48°30'	12°22'	LEIMBACH	STRM	UQ4518	7043	48°54'	12°53'
LEIERSÖD	FARM	UP0377	7440	48°31'	12°20'	LEIMBACH	POPL	MU1007	8012	47°55'	7°48'
LEIERSWINKEL	POPL	UR1810	6240	49°43'	12°28'	LEIMBACH	STRM	MV8060	6718	49°17'	8°44'
LEIESTEIG	TRL	MV6700	7217	48°45'	8°33'	LEIMBACH	STRM	MV8259	6718	49°17'	8°45'
LEIFEKEN-B.	HILL	NC8040	4127	51°48'	10°10'	LEIMBACH	POPL	N88429	5127	50°48'	10°11'
LEIFEKEN-B.	HILL	NC8040	4126	51°48'	10°10'	LEIMBACH	POPL	N87239	5126	50°54'	10°01'
LEIFELD	FARM	MC2237	4213	51°47'	7°52'	LEIMBACH	POPL	N81636	5121	50°52'	9°14'
LEIFELD	FARM	MC2739	4113	51°48'	7°56'	LEIMBACH	STRM	N81535	5121	50°52'	9°13'
LEIFERDE	POPL	PC0385	3729	52°12'	10°31'	LEIMBACH	POPL	N87239	5026	50°54'	10°01'
LEIFERDE	POPL	N09710	3528	52°26'	10°26'	LEIMBACH-BR.	WELL	N84456	4923	51°03'	9°38'
LEIFERDER WALD	FRST	N09913	3528	52°27'	10°28'	LEIMBACHEROF	FARM	L86455	4908	51°02'	7°04'
LEIFERSCHIED	ROGE	M86853	4917	51°02'	8°32'	LEIMBACHS-GR.	DTCH	NA0662	5720	50°13'	9°05'
LEIFERTS	FRST	NA6743	5925	50°02'	9°56'	LEIMBACHS-KPF.	HILL	N85144	5024	50°57'	9°44'
LEIFFARTH	POPL	L80253	5003	51°00'	6°11'	LEIMBACHS-M.	MILL	LA7882	5609	50°23'	7°17'
LEIFHEIT	FARM	LC9523	4310	51°39'	7°29'	LEIMBACHSCHEID	FRST	N88127	5226	50°47'	10°09'
LEIFKER	FARM	LC8892	3710	52°16'	7°22'	LEIMBACHSGENEGE	FRST	N85110	5324	50°38'	9°43'
LEIFPEL	FRST	NU6894	7325	48°42'	9°55'	LEIMBACHSHOF	FARM	NA5993	5525	50°29'	9°50'
LEIFRINGHAUSEN	POPL	M80775	4712	51°13'	7°40'	LEIMBACHSMÜHLE	MILL	NV9564	6627	49°19'	10°19'
LEIGAM-H.	FRST	OU2313	8037	47°56'	11°59'	LEIMBACHSWAND	FRST	NA5574	5624	50°19'	9°46'
LEIGEN	AN	NV6070	6625	49°23'	9°50'	LEIMBECK	FARM	L87088	4608	51°20'	7°08'
LEIGRAAF	STRM	K89168	4802	51°07'	6°01'	LEIMBERG	AN	MT4668	8415	47°34'	8°17'
LEIGRAAF	STRM	K89366	4802	51°06'	6°02'	LEIMBERG	HILL	PU2457	7630	46°21'	10°40'
LEIH-B.	HILL	M80666	4811	51°08'	7°40'	LEIMBERG	FRST	NU2164	7521	48°26'	9°17'
LEIH-B.	MILL	M89270	4819	51°11'	8°53'	LEIMBERG	HILL	NU2670	7522	48°29'	9°21'
LEIH-BÜHL	HILL	UR0227	6139	49°52'	12°14'	LEIMBERG	MT	NU5082	7424	48°35'	9°41'
LEIHARTING	FARM	UP3910	8043	47°55'	12°50'	LEIMBERG	HILL	MU9149	7619	48°18'	8°53'
LEIHAUS	FARM	LC5655	4007	51°56'	6°55'	LEIMBG.-GR.	GRGE	NA1023	6120	49°51'	9°08'
LEIMBUCK	HILL	PV1325	7029	48°58'	10°32'	LEIMBÜHLE	PEAK	UN3371	8442	47°34'	12°47'
LEIHE	FARM	MC2245	4113	51°51'	7°52'	LEIMBÜHL	AN	PV5872	6633	49°23'	11°11'
LEIHEIM	POPL	PU1297	7229	48°43'	10°31'	LEIMBÜHL	FARM	UQ3329	7042	48°59'	12°43'
LEIHENBERG	AN	NU3447	7722	48°16'	9°28'	LEIMBÜHL	POPL	UQ3923	7042	48°56'	12°48'
LEIHGESTERN	POPL	MA7797	5418	50°31'	8°41'	LEIMBÜHLHOLZ	POPL	UQ3231	6942	49°00'	12°42'
LEIHOF	FARM	KA9119	6202	49°47'	6°06'	LEIMEL	FRST	LV8685	6410	49°30'	7°26'
LEIKAUL	FARM	L81302	5404	50°32'	6°22'	LEIMEL	AN	NV0265	6620	49°20'	9°02'
LEIKING	FARM	LC5368	3907	52°03'	6°52'	LEIMEN	AN	MA3022	6114	49°51'	8°02'
LEILACH	MDW	NU9286	7327	48°37'	10°15'	LEIMEN	AN	MA3214	6214	49°46'	8°04'
LEILACHEN	AN	NU6053	7624	48°20'	9°49'	LEIMEN	AN	NV0421	7020	48°56'	9°03'
LEILEN-GR.	STRM	UN3992	8243	47°46'	12°51'	LEIMEN	AN	MV9826	7019	48°59'	8°58'
LEIM	AN	MU7417	7917	48°00'	8°39'	LEIMEN	AN	MV9521	7019	48°56'	8°56'
LEIM	AN	MU7603	8118	47°53'	8°41'	LEIMEN	AN	MV9720	7019	48°56'	8°58'
LEIM	AN	MT1565	8413	47°32'	7°52'	LEIMEN	FRST	NU0244	7720	48°15'	9°02'
LEIM	AN	MT2263	8413	47°31'	7°58'	LEIMEN	AN	PA7261	5834	50°11'	11°25'
LEIM	AN	NT2380	8321	47°40'	9°19'	LEIMEN	AN	NT1895	8121	47°48'	9°14'
LEIM-B.	STRM	N87067	4826	51°09'	10°00'	LEIMEN	AN	NT4498	8123	47°50'	9°35'
LEIM-B.	STRM	NA5574	5624	50°19'	9°46'	LEIMEN	AN	NT4198	8123	47°50'	9°33'
LEIM-B.	STRM	PT4679	8331	47°39'	10°56'	LEIMEN	POPL	MV7766	6618	49°21'	8°41'
LEIM-B.	HILL	LA8927	6110	49°53'	7°28'	LEIMEN	AN	NT2983	8222	47°42'	9°23'
LEIM-B.	STRM	PA7130	6034	49°54'	11°23'	LEIMEN	FARM	NT7586	8226	47°43'	10°00'
LEIM-B.	STRM	TP9223	7939	48°02'	12°13'	LEIMEN	AN	MA3332	6014	49°56'	8°04'
LEIM-B.	STRM	TP9022	7939	48°01'	12°11'	LEIMEN	AN	MT4280	8315	47°40'	8°14'
LEIM-B.	DTCH	MA1147	5912	50°04'	7°46'	LEIMEN	POPL	MV1058	6712	49°16'	7°46'
LEIM-B.	STRM	NA2463	5722	50°13'	9°20'	LEIMEN	AN	NV8525	7026	48°58'	10°10'
LEIM-B.	MT	NA4171	5723	50°17'	9°35'	LEIMEN	MDW	NV8422	7026	48°57'	10°09'
LEIM-B.	DTCH	M83007	5314	50°37'	8°01'	LEIMEN	AN	NV7820	7026	48°56'	10°04'
LEIM-B.	STRM	N89307	5327	50°36'	10°19'	LEIMEN B.	AN	MA7303	6317	49°41'	8°38'
LEIM-B.	STRM	M83134	5114	50°51'	8°01'	LEIMEN-B.	HILL	PAB840	6035	49°59'	11°37'
LEIM-FBR.LETELN	MILL	MC9595	3619	52°18'	8°56'	LEIMEN-KPF.	MT	MC7401	4517	51°28'	8°38'
LEIM-GR.	DTCH	TN9094	8239	47°46'	12°12'	LEIMENACKER	AN	MV7606	7118	48°48'	8°40'
LEIM-SCHLAGLEIN	FRST	NA6958	5825	50°10'	9°58'	LEIMENACKER	AN	MV6803	7217	48°47'	8°34'

NAME	DESIG-NATION	GRID REF.	SHEET NO.	LAT.	LONG.	NAME	DESIG-NATION	GRID REF.	SHEET NO.	LAT.	LONG.
LEIMENÄCKER	FRST	MV6803	7217	48°47'	8°34'	LEIMESHEIDE	FRST	MA1849	5913	50°05'	7°51'
LEIMENÄCKER	AN	NV6376	6525	49°26'	9°52'	LEIMET	AN	NV7447	6826	49°10'	10°01'
LEIMENÄCKER	FRST	NV8428	6926	49°00'	10°09'	LEIMETSÄCKER	MDW	NV6552	6725	49°13'	9°53'
LEIMENÄCKER	AN	MU9888	7319	48°39'	8°58'	LEIMETZBERG	FRST	MV8096	6318	49°37'	8°43'
LEIMENBR.	SPRG	NU0183	7420	48°36'	9°01'	LEIMFURTHS WEG	ROAD	NA0029	6020	49°55'	9°00'
LEIMENBUCKEL	AN	MV8811	7119	48°51'	8°50'	LEIMGASSE	ROAD	NU2012	8021	47°58'	9°16'
LEIMENBUCKEL	POPL	MU5576	7416	48°32'	8°23'	LEIMGÄSSLE	ROAD	MU0908	8012	47°55'	7°47'
LEIMENECK	AN	MU2022	7913	48°03'	7°56'	LEIMGRABEN	AN	MU7946	7718	48°16'	8°43'
LEIMENERSTR.	ST	MV1465	6612	49°20'	7°49'	LEIMGRABENWEG	AN	MU6708	8017	47°55'	8°34'
LEIMENGR.	GRGE	NV4070	6623	49°23'	9°33'	LEIMGRUB	FARM	NT8181	8326	47°41'	10°05'
LEIMENGR.	MINE	MT0981	8312	47°41'	7°47'	LEIMGRUBE	FRST	MU6218	7917	48°01'	8°29'
LEIMENGRABEN	OTCH	MV7759	6718	49°17'	8°41'	LEIMGRUBE	AN	NU3757	7623	48°22'	9°30'
LEIMENGRUBE	AN	MU8596	7218	48°43'	8°48'	LEIMGRUBE	AN	NU2335	7821	48°10'	9°19'
LEIMENGRUBE	AN	NV5544	6824	49°09'	9°45'	LEIMGRUBE	FRST	NU3468	7522	48°28'	9°28'
LEIMENGRUBE	FRST	NV0861	6620	49°18'	9°07'	LEIMGRUBE	FRST	NU1068	7520	48°28'	9°08'
LEIMENGRUBE	AN	NV1281	6521	49°29'	9°10'	LEIMGRUBE	AN	NU1847	7721	48°17'	9°14'
LEIMENGRUBE	AN	MV9472	6519	49°24'	8°55'	LEIMGRUBE	FRST	MU8681	7418	48°35'	8°49'
LEIMENGRUBE	AN	NV0478	6520	49°27'	9°04'	LEIMGRUBE	AN	NU4602	8123	47°52'	9°37'
LEIMENGRUBE	FRST	MU8315	8018	47°59'	8°46'	LEIMGRUBE	AN	NU5380	7424	48°34'	9°43'
LEIMENGRUBE	AN	NV5001	7224	48°46'	9°41'	LEIMGRUBE	FRST	NU3645	7722	48°15'	9°29'
LEIMENGRUBE	AN	NV6443	6825	49°08'	9°53'	LEIMGRUBE	AN	MV7581	6517	49°29'	8°40'
LEIMENGRUBE	MINE	NV7532	6926	49°02'	10°02'	LEIMGRUBE	AN	MU8783	7318	48°36'	8°49'
LEIMENGRUBE	AN	NU2818	7922	48°01'	9°23'	LEIMGRUBE	AN	MU7132	7817	48°08'	8°37'
LEIMENGRUBE	AN	NT2493	8221	47°47'	9°19'	LEIMGRUBE	AN	MU6436	7817	48°11'	8°31'
LEIMENGRUBE	MINE	MV8437	6918	49°05'	8°47'	LEIMGRUBE	AN	NU2357	7621	48°22'	9°19'
LEIMENGRUBE	AN	NV5827	7024	49°00'	9°47'	LEIMGRUBE	AN	NV7158	6725	49°16'	9°59'
LEIMENGRUBE	FRST	MU6677	7417	48°33'	8°32'	LEIMGRUBE	SLP	MU6291	7316	48°40'	8°29'
LEIMENGRUBENW.	ROAD	MU1130	7812	48°07'	7°48'	LEIMGRUBEN	FARM	MU4923	7915	48°03'	8°19'
LEIMENGRUNO	POPL	MU5275	7416	48°32'	8°21'	LEIMGRUBEN	AN	MU8602	8118	47°52'	8°49'
LEIMENHOF	FARM	MU2022	7913	48°03'	7°56'	LEIMGRUBEN	POPL	TR8637	6038	49°57'	12°01'
LEIMENHOF	EST	NA3983	5523	50°24'	9°33'	LEIMGRUBEN	FRST	TR8637	6038	49°57'	12°01'
LEIMENHOHL	GRGE	MA5113	6215	49°46'	8°19'	LEIMGRUBEN	FARM	PT1194	8228	47°47'	10°29'
LEIMENKAUT	AN	MA3207	6214	49°43'	8°04'	LEIMGRUBEN	FRST	NT1195	8120	47°48'	9°09'
LEIMENKAUT	VAL	LV8890	6410	49°33'	7°27'	LEIMGRUBEN	MDW	MU5905	8124	47°54'	9°47'
LEIMENKAUT	AN	MA2713	6213	49°46'	7°59'	LEIMGRUBEN	FARM	TP9143	7739	48°12'	12°11'
LEIMENKAUT	FRST	LV9879	6511	49°27'	7°35'	LEIMGRUBENGHAU	FRST	NU3392	7322	48°41'	9°27'
LEIMENKAUT	FRST	LV7669	6609	49°22'	7°17'	LEIMGRUBENHAU	FRST	NU2661	7522	48°24'	9°21'
LEIMENKAUT-SCHN.	ROAD	MA8847	5919	50°04'	8°50'	LEIMGRUBENTOBEL	VAL	MU5023	7916	48°03'	8°20'
LEIMENKAUTE	AN	MA9340	5919	50°01'	8°54'	LEIMGRUBENWALD	FRST	MT3199	8114	47°50'	8°05'
LEIMENKAUTE	AN	M88307	5318	50°37'	8°46'	LEIMHÖHLE	AN	MT1566	8413	47°32'	7°52'
LEIMENKAUTE	AN	MA6708	6217	49°43'	8°32'	LEIMHOL	POPL	L88374	4710	51°12'	7°20'
LEIMENKAUTE	AN	MA6035	6016	49°58'	8°26'	LEIMHOLER M.	MILL	L88374	4710	51°12'	7°20'
LEIMENKAUTENFELD	AN	MA8175	5618	50°20'	8°44'	LEIMHÖLZLE	FRST	NT2196	8121	47°49'	9°17'
LEIMENKAUTSÄCKER	AN	NA0474	5620	50°19'	9°04'	LEIMHÜTTE	POPL	LV4649	6807	49°10'	6°53'
LEIMENKOPF	FRST	NB7848	5026	50°59'	10°07'	LEIMIGER GR.	OTCH	LA9567	5711	50°15'	7°32'
LEIMENKOPF	HILL	PC1124	4329	51°39'	10°36'	LEIMIGRAIN	FRST	NA0747	5920	50°04'	9°06'
LEIMENLACH	MDW	MA5822	6116	49°51'	8°25'	LEIMISS	POPL	MU4981	7415	48°35'	8°19'
LEIMENLACHEN	SLP	MU6076	7416	48°32'	8°28'	LEIMITZ	POPL	QA1078	5637	50°19'	11°57'
LEIMENLOCH	AN	MV7276	6517	49°26'	8°37'	LEIMITZ	STRM	QA0978	5637	50°19'	11°56'
LEIMENLÖCHER	MDW	MA6100	6316	49°39'	8°28'	LEIMKAUT SCHN.	ROAD	MA8447	5918	50°04'	8°47'
LEIMENLÖCHER	FRST	MT3084	8214	47°42'	8°04'	LEIMKAUTEN WEG	ROAD	MA9840	5919	50°01'	8°58'
LEIMENMOOS	AN	MU4740	7715	48°13'	8°17'	LEIMKE-B.	HILL	NC7713	4426	51°34'	10°07'
LEIMENMÜSSE	FRST	MU6677	7417	48°33'	8°32'	LEIMKETAL	GRGE	NC9114	4427	51°34'	10°19'
LEIMENRECH	AN	MA4038	6014	49°59'	8°10'	LEIMKLEF	FARM	L86192	4608	51°22'	7°00'
LEIMENREUTE	AN	MU8915	8019	47°59'	8°51'	LEIMKUHL	AN	MC6258	4016	51°58'	8°27'
LEIMENSHART	FRST	NU1265	7520	48°26'	9°10'	LEIMKUHL	FARM	L86587	4608	51°19'	7°04'
LEIMENSOHL	SQ	MV2171	6613	49°23'	7°55'	LEIMMOOS	BLDG	MU4119	7915	48°01'	8°13'
LEIMENSTEIN	MT	MA2094	5513	50°29'	7°52'	LEIMS-B.	HILL	NB4172	4723	51°12'	9°35'
LEIMENSTEIN	AN	NU2848	7722	48°17'	9°23'	LEIMSFELO	POPL	NB1943	5021	50°56'	9°16'
LEIMENSTICH	AN	MV9709	7119	48°50'	8°58'	LEIMSTOLLEN	FARM	MU1820	7913	48°02'	7°54'
LEIMENSTICH	AN	NV0218	7020	48°55'	9°02'	LEIMSTOLLEN	AN	MU0813	8012	47°58'	7°46'
LEIMENTAL	VAL	NU6805	8025	47°54'	9°55'	LEIMSTRUTH	POPL	M85248	5015	50°59'	8°19'
LEIMENTAL	VAL	LA2883	5605	50°22'	6°35'	LEIMTEL	AN	MV9303	7219	48°47'	8°54'
LEIMENTAL	POPL	MU3039	7714	48°12'	8°04'	LEIMTEL	AN	NV2514	7122	48°53'	9°20'
LEIMENTAL	AN	NV5480	6524	49°28'	9°45'	LEIMTELLEN /LANOERN/	AN	NV0616	7020	48°54'	9°05'
LEIMENTAL	AN	MU7874	7418	48°31'	8°42'	LEIMWEG	POPL	MC4567	3915	52°03'	8°12'
LEIMENTAL	AN	MU7837	7818	48°11'	8°42'	LEIMWEG	ROAD	NU3863	7523	48°25'	9°31'
LEIMENTAL	AN	MU9489	7319	48°39'	8°55'	LEIN	STRM	NV1345	6821	49°09'	9°11'
LEIMENTAL	VAL	PC1124	4329	51°39'	10°36'	LEIN	STRM	MV9940	6819	49°07'	8°59'
LEIMENTALBRUNNEN	WELL	MU9392	7319	48°41'	8°55'	LEIN	STRM	NV6110	7125	48°50'	9°50'
LEIMENTALER B.	MT	NC8837	4227	51°47'	10°17'	LEIN	STRM	NV7314	7126	48°52'	10°00'
LEIMENWALD	FRST	MU6577	7417	48°33'	8°32'	LEIN	STRM	NV7114	7125	48°52'	9°58'
LEIMERICHGRABEN	OTCH	NV1565	6621	49°20'	9°13'	LEIN	STRM	MV6811	7125	48°51'	9°56'
LEIMERS-BR.	SPRG	LV6872	6609	49°23'	7°11'	LEIN	STRM	NV4712	7123	48°51'	9°38'
LEIMERS-GRO.	VAL	MV2543	6813	49°08'	7°58'	LEIN	STRM	NV4810	7123	48°50'	9°39'
LEIMERSBACH	STRM	MA3141	5914	50°01'	8°02'	LEIN	MDW	NV5412	7124	48°51'	9°44'
LEIMERSDOORF	POPL	L86705	5408	50°35'	7°07'	LEIN	STRM	NV4911	7124	48°51'	9°40'
LEIMERSHEIM	POPL	MV5241	6816	49°07'	8°20'	LEIN	STRM	NV5810	7124	48°50'	9°47'
LEIMERSHEIMER WORT	AN	MV5639	6816	49°06'	8°24'	LEIN	STRM	NV4617	7023	48°54'	9°38'
LEIMERSHOF	EST	PA4039	6031	49°59'	10°57'	LEIN-B.	HILL	NE4186	1923	54°01'	9°38'
LEIMERSSTAL	VAL	L87502	5409	50°33'	7°14'	LEIN-B.	STRM	MV2576	6513	49°26'	7°58'
LEIMERTSHECKE	FRST	NA7289	5526	50°27'	10°01'	LEIN-B.	STRM	MV2855	6714	49°15'	8°01'
LEIMERTSSEIFEN	FARM	LA2669	5705	50°15'	6°34'	LEIN-BERG	HILL	PA0568	5728	50°15'	10°28'
LEIMES-B.	HILL	NB7865	4826	51°08'	10°07'	LEIN-GR.	VAL	NA8656	5827	50°09'	10°12'

NAME	DESIGNATION	GRID REF.	SHEET NO.	LAT.	LONG.	NAME	DESIGNATION	GRID REF.	SHEET NO.	LAT.	LONG.
LEIN-M.	MILL	UQ0971	6640	49°22'	12°22'	LEINEBERG	AN	MU7934	7818	48°09'	8°43'
LEIN-M.	MILL	UQ3862	6742	49°17'	12°46'	LEINEBERG	AN	MU8029	7818	48°07'	8°44'
LEIN-W.	POND	QAD900	6337	49°37'	11°54'	LEINEBUCKEL	AN	NV5498	6324	49°38'	9°45'
LEINACH	POPL	PA0065	5728	50°14'	10°24'	LEINECKSMÜHLE	MILL	NV5110	7124	48°50'	9°41'
LEINACH	STRM	PA0064	5728	50°13'	10°24'	LEINEFELD	AN	NC6533	4225	51°45'	9°56'
LEINACHER 8.	STRM	NA5826	6124	49°53'	9°49'	LEINEFELDE	POPL	N89194	4627	51°23'	10°19'
LEINACHER-LÖCHER	FRST	PA0164	5728	50°13'	10°25'	LEINEGG	FARM	MT4283	8215	47°42'	8°14'
LEINACHHOF	FARM	MT1463	8413	47°31'	7°52'	LEINEGGER HALDE	FRST	MT4183	8215	47°42'	8°13'
LEINAN-GR.	OTCH	PT7368	8433	47°32'	11°18'	LEINEGR.	GRGE	NV5498	6324	49°38'	9°45'
LEINAU	POPL	PU2008	8029	47°55'	10°37'	LEINEHOLZ	FRST	NC6323	4325	51°39'	9°55'
LEINB.	STRM	NV0242	6820	49°08'	9°02'	LEINEN	AN	MU8144	7718	48°15'	8°44'
LEINBACH	STRM	MU6159	7616	48°23'	8°28'	LEINENBORN GR.	DTCH	MA0416	6212	49°47'	7°40'
LEINBACH	POPL	MU6059	7616	48°23'	8°28'	LEINENBRUNNEN	WELL	MU8983	7319	48°36'	8°51'
LEINBACH	STRM	NV1043	6820	49°08'	9°08'	LEINENBURG	MDW	MU8429	7818	48°07'	8°47'
LEINBACH	STRM	NV0643	6820	49°08'	9°05'	LEINENFIRSE	POPL	NV7622	7026	48°57'	10°02'
LEINBACH	STRM	NV0041	6820	49°07'	9°00'	LEINENHUSEN	FARM	MF7725	1617	54°22'	8°39'
LEINBACH	STRM	MV2073	6513	49°24'	7°54'	LEINENKUPPE	HILL	N87076	4726	51°14'	10°00'
LEINBACH-QU.	SPRG	MV1872	6613	49°24'	7°52'	LEINENLACH SCHN.	ROAD	MA7835	6018	49°58'	8°41'
LEINBACHER GRUND	VAL	N81915	5321	50°41'	9°16'	LEINENLEITE	SLP	PA2368	5730	50°15'	10°44'
LEINBACHLE	STRM	MU4880	7415	48°34'	8°18'	LEINENLÖCHER	FRST	MV6548	6817	49°11'	8°31'
LEINBÄCHLE	STRM	MU4475	7415	48°31'	8°14'	LEINENMÜHLE	MILL	PA6993	5534	50°28'	11°23'
LEINBÄCHLESHALDE	FRST	MU4474	7415	48°31'	8°14'	LEINERES	AN	KA8764	5802	50°11'	6°01'
LEINBAUMSEIGE	DTCH	UQ9818	7047	48°54'	13°37'	LEINERT	AN	LA6338	6008	49°59'	7°05'
LEINBERG	FARM	PV9277	6535	49°25'	11°39'	LEINETAL	VAL	MV9314	7119	48°53'	8°54'
LEINBERG	FRST	NV5610	7124	48°50'	9°46'	LEINETHURM	FARM	NC6628	4225	51°42'	9°57'
LEINBERG	HILL	TR9328	6138	49°52'	12°07'	LEINETHURM	SO	NC6442	4125	51°49'	9°56'
LEINBLECK	FARM	M80483	4711	51°17'	7°37'	LEINFELD	AN	NV0812	7120	48°52'	9°07'
LEINBR.	SPRG	MU4475	7415	48°31'	8°14'	LEINFELD	AN	MT8285	8218	47°43'	8°46'
LEINBRUNNENWALO	FRST	MV7911	7118	48°51'	8°43'	LEINFELDBERG	AN	MU1139	7812	48°12'	7°48'
LEINBÜHL	HILL	PU4936	7832	48°10'	11°00'	LEINFELDEN	POPL	NU1093	7320	48°41'	9°08'
LEINBURG	RUIN	MV9739	6819	49°06'	8°58'	LEINFELDEN	FRST	NU0991	7320	48°40'	9°07'
LEINBURG	POPL	PV6780	6533	49°27'	11°18'	LEINFELDEN	AN	MV9919	7019	48°55'	8°59'
LEINDE	POPL	NC9977	3828	52°08'	10°27'	LEINFELDER GRUND	VAL	NV0613	7120	48°52'	9°05'
LEINDER FORST	FRST	PC0176	3828	52°07'	10°29'	LEINFELDER GRUND	AN	MV9921	7019	48°56'	8°59'
LEINDER FORST	FRST	PC0276	3829	52°07'	10°29'	LEINFELDERHOF	EST	NU0019	7020	48°55'	9°00'
LEINORFSWIEIDE	AN	MA7112	6217	49°46'	8°36'	LEINGART	FARM	UP6678	7445	48°32'	13°11'
LEINE	STRM	NC5273	3824	52°06'	9°46'	LEINGEN	POPL	L89719	5211	50°43'	7°32'
LEINE	STRM	NC6338	4225	51°47'	9°55'	LEINGENFELD	AN	NU3161	7522	48°24'	9°25'
LEINE	STRM	NC6629	4225	51°42'	9°57'	LEINGIPF.	HILL	MA2036	6013	49°58'	7°53'
LEINE	STRM	NC6448	4125	51°53'	9°56'	LEINGRAB	AN	MA3436	6014	49°58'	8°05'
LEINE	STRM	NC6643	4125	51°50'	9°58'	LEINGRABEN	STRM	PV6979	6534	49°26'	11°20'
LEINE	STRM	NC6340	4125	51°48'	9°55'	LEINGRABEN	DTCH	PV6879	6533	49°26'	11°19'
LEINE	STRM	NC5560	4024	51°59'	9°48'	LEINHALDE	FRST	NU2466	7521	48°27'	9°19'
LEINE	STRM	NC5495	3624	52°18'	9°47'	LEINHALDE	FRST	NV5412	7124	48°51'	9°44'
LEINE	STRM	NC5271	3924	52°05'	9°46'	LEINHALDE	FRST	NV5111	7124	48°51'	9°42'
LEINE	STRM	NC5365	3924	52°02'	9°46'	LEINHALDE	FRST	NV5810	7124	48°50'	9°47'
LEINE	STRM	NC5561	3924	52°00'	9°48'	LEINHALDE	FRST	NV4910	7124	48°50'	9°40'
LEINE	STRM	N87591	4626	51°22'	10°05'	LEINHALDEN	AN	MU1619	7913	48°01'	7°52'
LEINE	STRM	NC5857	4025	51°58'	9°50'	LEINHALDEN	MDW	MU5110	7124	48°50'	9°41'
LEINE	STRM	NC6252	4025	51°55'	9°54'	LEINHAUSEN	BLDG	NV5612	7124	48°51'	9°46'
LEINE	POPL	MC8863	3919	52°01'	8°50'	LEINHAUSEN	POPL	ND4605	3624	52°24'	9°41'
LEINE	STRM	N86693	4625	51°23'	9°57'	LEINHAUSEN	POPL	ND4606	3524	52°24'	9°41'
LEINE	STRM	N86892	4625	51°22'	9°59'	LEINHÄUSLE	BLDG	NV5611	7124	48°51'	9°46'
LEINE	STRM	N88193	4626	51°23'	10°10'	LEINHÉEGE	FRST	N80312	5320	50°40'	9°02'
LEINE	STRM	N89194	4627	51°23'	10°19'	LEINHEIM	POPL	NU9866	7527	48°26'	10°19'
LEINE	STRM	N88294	4627	51°23'	10°11'	LEINHOF	POPL	PV9277	6535	49°25'	11°39'
LEINE	STRM	N88893	4627	51°23'	10°16'	LEINHOF	FARM	MV2072	6513	49°24'	7°54'
LEINE	STRM	NC5199	3624	52°20'	9°45'	LEINHÖFER TAL	VAL	MV1973	6513	49°24'	7°53'
LEINE	STRM	N87092	4626	51°22'	10°01'	LEINHOFER-B.	HILL	MV1971	6613	49°23'	7°53'
LEINE	STRM	NC5788	3725	52°14'	9°50'	LEINHOLZ	FRST	N85993	4625	51°23'	9°51'
LEINE	STRM	NC5592	3724	52°16'	9°49'	LEININGER	POPL	LA9754	5811	50°08'	7°34'
LEINE	STRM	NC5586	3724	52°13'	9°49'	LEININGER 8.	STRM	MV5192	6415	49°35'	8°19'
LEINE	STRM	N86495	4525	51°24'	9°55'	LEININGER OELL	VAL	NV3679	6514	49°28'	8°07'
LEINE	STRM	NC6305	4525	51°29'	9°55'	LEININGER TÄLE	VAL	NU3273	7422	48°31'	9°26'
LEINE	STRM	NC6400	4525	51°27'	9°55'	LEININGER-B.	STRM	MV4790	6415	49°34'	8°16'
LEINE	STRM	ND3220	3422	52°32'	9°28'	LEININGERHOF	FARM	MA1605	6313	49°41'	7°50'
LEINE	STRM	ND3725	3423	52°34'	9°33'	LEINKOPF	MT	MU4680	7415	48°34'	8°16'
LEINE	STRM	ND4038	3423	52°41'	9°35'	LEINLACHE	MDW	MV5897	6316	49°37'	8°25'
LEINE	STRM	ND4030	3423	52°37'	9°35'	LEINLEITEN	SLP	PV6683	6533	49°29'	11°17'
LEINE	MDW	NU7548	7726	48°17'	10°01'	LEINLEITER	STRM	PA5327	6132	49°52'	11°08'
LEINE	STRM	ND3211	3522	52°27'	9°28'	LEINMÜHLE	MILL	NV5611	7124	48°51'	9°46'
LEINE	STRM	ND4407	3523	52°25'	9°39'	LEINÖD	FARM	UP0135	7840	48°08'	12°19'
LEINE	STRM	ND3607	3523	52°25'	9°32'	LEINPFAD	AN	MA8151	5818	50°07'	8°44'
LEINE	STRM	NC6627	4325	51°41'	9°57'	LEINPFAD	TRL	NA5148	5924	50°05'	9°43'
LEINE	STRM	NC6318	4325	51°37'	9°55'	LEINPFAD	ROAD	MV7277	6517	49°27'	8°37'
LEINE	STRM	NC6316	4425	51°35'	9°55'	LEINPFAD	ROAD	MA3338	6014	49°59'	8°37'
LEINE	STRM	NC6306	4425	51°30'	9°55'	LEINPFAD	ROAD	LC4007	4506	51°29'	6°42'
LEINE	STRM	ND4604	3624	52°23'	9°41'	LEINPFAD	TRL	LC4702	4506	51°27'	6°48'
LEINE	STRM	ND4803	3624	52°22'	9°42'	LEINRAIN	FRST	NV5112	7124	48°51'	9°42'
LEINE	STRM	ND4105	3623	52°24'	9°36'	LEINRAIN	AN	NV5011	7124	48°51'	9°41'
LEINE	STRM	NC5382	3824	52°11'	9°47'	LEINRAIN	AN	NV5910	7124	48°50'	9°48'
LEINE	STRM	NO4040	3223	52°42'	9°35'	LEINRITT-SCH.	ROAD	MA9149	5919	50°06'	8°52'
LEINE-M.	MILL	NC6626	4325	51°41'	9°57'	LEINRITT-SCHN.	ROAD	MA9346	5919	50°04'	8°54'
LEINEABSTIEGKANAL	CNAL	ND4604	3624	52°23'	9°41'	LEINRITTER SCHN.	ROAD	MA8741	5918	50°01'	8°49'

NAME	DESIGNATION	GRID REF.	SHEET NO.	LAT.	LONG.	NAME	DESIGNATION	GRID REF.	SHEET NO.	LAT.	LONG.
LEINRODEN	POPL	NV7214	7125	48°52'	9°59'	LEISEN-BERG	HILL	NA8044	5926	50°03'	10°07'
LEINRODERB.	STRM	NV7215	7125	48°53'	9°59'	LEISENBERG	ROGE	MT1586	8213	47°43'	7°52'
LEINSBACH	STRM	NU1971	7521	48°29'	9°16'	LEISENECK	FRST	QA0516	6237	49°46'	11°51'
LEINSBERG	AN	NU3650	7622	48°18'	9°29'	LEISENERWEG	AN	NV2377	6521	49°27'	9°19'
LEINSCHODE	POPL	MB2276	4713	51°14'	7°53'	LEISENHECKE	FRST	LA6806	6309	49°41'	7°10'
LEINSCHODER B.	STRM	MB2377	4713	51°14'	7°54'	LEISENHÖHE	AN	NV1478	6521	49°27'	9°11'
LEINSCHLAG	FARM	QA0601	6337	49°38'	11°51'	LEISENWALD	POPL	NA1674	5621	50°19'	9°13'
LEINSCHEWENDE	FARM	NT9490	8227	47°45'	10°15'	LEISENWEG	ROAD	QA1420	6237	49°48'	11°58'
LEINSENHOLZ	AN	NU1971	7521	48°29'	9°16'	LEISGANG	FRST	NV9412	7127	48°51'	10°17'
LEINSTEIGE	ROAD	NU4459	7623	48°23'	9°35'	LEISGEBRUNN	AN	NU4174	7423	48°31'	9°34'
LEINSTETTEN	POPL	MU6660	7617	48°23'	8°32'	LEISHOF	FARM	MT1563	8413	47°31'	7°52'
LEINSWELER	POPL	MV2848	6814	49°11'	8°01'	LEISING	POPL	PV8333	6935	49°01'	11°30'
LEINTAL	VAL	MU8658	7618	48°22'	8°49'	LEISKNOCHEN	HILL	MB4476	4715	51°14'	8°12'
LEINTAL	AN	NU5881	7424	48°35'	9°47'	LEISL-8.	HILL	QV0960	6737	49°15'	11°52'
LEINTAL	AN	NU4977	7424	48°33'	9°40'	LEISLBERG	POPL	QV0960	6737	49°15'	11°52'
LEINTEL	AN	NV1914	7121	48°53'	9°16'	LEISLESBERG	HILL	PU6705	8133	47°53'	11°14'
LEINTELÄCKER	AN	NU3595	7222	48°42'	9°29'	LEISLING	AN	MU2899	7214	48°44'	8°01'
LEINTHAL	VAL	NV4699	6323	49°38'	9°38'	LEISMANN	FARM	MC0964	3912	52°01'	7°40'
LEINTOBEL	POPL	NT6567	8425	47°33'	9°52'	LEISMANN	FARM	MC0158	4011	51°58'	7°34'
LEINTOBELBACH	STRM	NT6668	8425	47°34'	9°53'	LEISMANN	FARM	MC4053	4014	51°55'	8°08'
LEINURSPRUNG	SPRG	NV4619	7023	48°55'	9°38'	LEISMANN	FARM	LC9191	3710	52°15'	7°24'
LEINWELER	POPL	NV6913	7125	48°52'	9°56'	LEISMÜHL	MILL	PU9202	8135	47°51'	11°34'
LEINWIJESEN	MÖW	NU5992	7324	48°41'	9°48'	LEISPEL	FRST	NU6794	7225	48°42'	9°55'
LEINWIJESEN	MÖW	NV7013	7125	48°52'	9°57'	LEISSBACH	STRM	LV6289	6408	49°32'	7°05'
LEINWIJESEN	MÖW	NV5412	7124	48°51'	9°44'	LEISSE	STRM	MB5071	4815	51°11'	8°17'
LEINWIJESEN	MÖW	NV5212	7124	48°51'	9°43'	LEISSE	STRM	MB4575	4715	51°13'	8°13'
LEINZELL	POPL	NV6411	7125	48°51'	9°52'	LEISSE	STRM	MB4773	4715	51°12'	8°14'
LEIPERSLOH	POPL	PV3758	6731	49°16'	10°53'	LEISSEL	DTCH	MV3858	6714	49°16'	8°09'
LEIPERZELL	POPL	NV9649	6827	49°11'	10°19'	LEISSEL-GR.	GRGE	MV3657	6714	49°16'	8°07'
LEIPFERDINGEN	POPL	MU7501	8118	47°52'	8°40'	LEISSELBERG	AN	MV7636	6918	49°05'	8°40'
LEIPFERDINGEN	POPL	MU7501	8117	47°52'	8°40'	LEISSMER	MT	MB5072	4815	51°12'	8°17'
LEIPHEIM	POPL	NU9067	7527	48°02'	10°13'	LEIST-8.	MT	LV6188	6408	49°32'	7°05'
LEIPOLOSBERG	POPL	NV9459	6727	49°17'	10°17'	LEISTADT	POPL	MV3982	6514	49°29'	8°10'
LEIPOLOSÖD	FARM	UP4456	7643	48°20'	12°53'	LEISTADTMÜHLE	MILL	TR9505	6338	49°40'	12°10'
LEIPOLOSWEILER /UTZENHOF/	POPL	NV5449	6824	49°11'	9°44'	LEISTBRÄUMOOS	FARM	PUB849	7735	48°16'	11°31'
LEIPPERSBERG	AN	NV6530	6925	49°01'	9°53'	LEISTE	AN	NA6515	6225	49°47'	9°54'
LEIPRECHT	FARM	NT7495	8126	47°48'	9°59'	LEISTEN	POPL	PD2860	3131	52°52'	10°54'
LEIPRECHT	FARM	NT7495	8125	47°48'	9°59'	LEISTEN	POPL	NA8209	6226	49°44'	10°08'
LEIPZIGER STR.	RSTA	PC0387	3729	52°13'	10°31'	LEISTEN	ROCK	MA1837	6013	49°59'	7°52'
LEIPZIGER STRASSE	ROAD	PC1177	3829	52°08'	10°37'	LEISTEN M.	MILL	MA7303	6317	49°41'	8°38'
LEIPZIGER STRASSE	ST	MB1115	5312	50°41'	7°44'	LEISTEN-8.	HILL	MV2788	6414	49°32'	7°59'
LEIPZIGERHOF	EST	NB4902	5424	50°34'	9°41'	LEISTEN-8.	STRM	MA5681	5616	50°23'	8°23'
LEIRENBACH	STRM	NU1372	7421	48°30'	9°11'	LEISTEN-8.	HILL	MA1015	6212	49°47'	7°45'
LEIRENFELD	AN	NU2855	7622	48°21'	9°23'	LEISTEN-8.	MILL	MV4239	6815	49°06'	8°13'
LEIRIG	AN	NV2275	6521	49°26'	9°18'	LEISTEN-M.	POND	TO8377	6538	49°24'	12°01'
LEIS 8.	HILL	NA1246	5921	50°04'	9°10'	LEISTEN-W.	FRST	MA6070	5716	50°17'	8°26'
LEIS-B.	HILL	MA0918	6112	49°48'	7°44'	LEISTENBACH	HILL	NA7741	5926	50°01'	10°04'
LEIS-B.	HILL	LA6319	6108	49°48'	7°06'	LEISTENBERG	FARM	UP0680	7440	48°33'	12°22'
LEIS-GR.	GRGE	NA1323	6121	49°51'	9°11'	LEISTENECK	ROCK	PC1638	4230	51°47'	10°41'
LEIS-M.	MILL	PA8527	6135	49°52'	11°34'	LEISTENKLIPPE	BLOG	NC3194	3722	52°18'	9°27'
LEISACH	FRST	QA1124	6137	49°50'	11°56'	LEISTER HOTEL	HILL	NB8369	4827	51°10'	10°11'
LEISACKER	FRST	MU1113	8012	47°58'	7°49'	LEISTERS-8.	FRST	NU0343	7720	48°14'	9°02'
LEISAU	POPL	PA9144	5936	50°01'	11°40'	LEISTLOCH	MILL	PV9621	7036	48°55'	11°41'
LEISBERG	AN	NV6907	7125	48°49'	9°56'	LEISTMÜHLE	POPL	MC9653	4019	51°56'	8°56'
LEISBERG	FRST	MU4499	7215	48°44'	8°14'	LEISTRUP	POPL	MC9553	4019	51°56'	8°56'
LEISBÖHL	HILL	MV4469	6615	49°22'	8°14'	LEISTRUP-MEIERSEFELD	FRST	LV6189	6408	49°32'	7°05'
LEISBUCKEL	AN	MV4823	7015	48°57'	8°17'	LEISWALD	FRST	LA4649	5907	50°04'	6°51'
LEISBUEHL	MT	MV1791	6413	49°34'	7°51'	LEISWALD	MÖW	MA9835	6019	49°58'	8°58'
LEISCHER	STRM	KV8997	6402	49°35'	6°05'	LEISWIESEN	DTCH	LC3133	4205	51°43'	6°33'
LEISCHWALD	FRST	LV4451	6807	49°11'	6°52'	LEIT-GR.	GRGE	PV8293	6435	49°34'	11°31'
LEISE-8.	STRM	MB6150	4916	51°00'	8°26'	LEIT-GR.	STRM	LC0422	4303	51°37'	6°10'
LEISE-8.	HILL	NB0043	5020	50°56'	9°00'	LEIT-K.	HILL	PT9977	8335	47°37'	11°39'
LEISE-8.	STRM	MB6149	5016	50°59'	8°26'	LEIT-WEG	ROAD	NA4757	5823	50°10'	9°40'
LEISE-8.	MT	MB7339	5017	50°54'	8°37'	LEIT-WEG	ROAD	NA1640	5921	50°01'	9°13'
LEISEBACH	DTCH	MT0868	8412	47°33'	7°47'	LEITBACH	DTCH	NT7882	8326	47°41'	10°02'
LEISEBACHRÜCKEN	MT	MB6250	4916	51°00'	8°28'	LEITBERG	HILL	PV6904	7233	48°46'	11°18'
LEISEBÜHL	HILL	MV3765	6614	49°20'	8°08'	LEITBRINK	FARM	NC0389	7230	52°15'	9°02'
LEISEHOF	FARM	MT5368	8416	47°34'	8°23'	LEITCHEN-8.	HILL	PC0164	3928	52°01'	10°28'
LEISEKLIMP	AN	NC8810	4427	51°32'	10°16'	LEITDAMM	DAM	ME6835	2417	53°34'	8°31'
LEISEKÜPPEL	HILL	MB6840	5017	50°55'	8°33'	LEITDAMM	DAM	ME6709	2617	53°20'	8°30'
LEISEKÜPPEL	HILL	MB8855	4918	51°03'	8°50'	LEITE	AN	TR9117	6238	49°46'	12°06'
LEISEL	STRM	NB2578	4722	51°15'	9°22'	LEITE	FRST	NA5316	6224	49°48'	9°44'
LEISEL	STRM	NB2777	4722	51°15'	9°23'	LEITE	HILL	PA9213	6236	49°44'	11°40'
LEISEL	POPL	LA7009	6209	49°43'	7°12'	LEITE	HILL	PA9012	6235	49°44'	11°38'
LEISEL-8.	STRM	NA8050	5826	50°06'	10°07'	LEITE	SLP	PA9533	6036	49°55'	11°43'
LEISELBACH	STRM	LA7108	6209	49°43'	7°13'	LEITE	AN	PA4606	6332	49°41'	11°01'
LEISELBORN	AN	MA3315	6214	49°47'	8°04'	LEITE	AN	NA5505	6324	49°42'	9°46'
LEISELESGRABEN	AN	MU9396	7219	48°43'	8°55'	LEITE	AN	NA6612	6225	49°45'	9°55'
LEISELHEIM	POPL	MV5099	6315	49°38'	8°19'	LEITE	SLP	PU9110	8035	47°55'	11°34'
LEISELS BERG	HILL	PU0129	7828	48°06'	10°22'	LEITE	SLP	NA7569	5726	50°16'	10°03'
LEISELS-8.	STRM	MA2902	6314	49°40'	8°01'	LEITE	FRST	NB0920	5220	50°44'	9°08'
LEISELS-8.	STRM	MA3201	6314	49°39'	8°04'	LEITE	AN	MB9815	5319	50°41'	8°58'
LEISEN	FRST	QA1520	6237	49°48'	11°59'	LEITE	FRST	NA3870	5723	50°17'	9°32'
LEISEN-8.	HILL	NC7321	4326	51°38'	10°03'	LEITE	FRST	NA3770	5723	50°17'	9°31'

NAME	DESIG-NATION	GRID REF.	SHEET NO.	LAT.	LONG.	NAME	DESIG-NATION	GRID REF.	SHEET NO.	LAT.	LONG.
LEITE	SLP	PA7447	5934	50°03'	11°26'	LEITEN	FARM	QT1294	8236	47°46'	11°50'
LEITE	SLP	PA7645	5934	50°02'	11°28'	LEITEN	FRST	NA5357	5824	50°10'	9°44'
LEITE	SLP	PA7842	5934	50°00'	11°29'	LEITEN	SLP	PA9062	5835	50°11'	11°40'
LEITE	HILL	PA7261	5834	50°11'	11°25'	LEITEN	SLP	UP8695	7246	48°42'	13°27'
LEITE	SLP	PA9378	5636	50°19'	11°43'	LEITEN WALD	FRST	NA6584	5525	50°24'	9°55'
LEITE	FRST	TR9367	5738	50°13'	12°06'	LEITEN-8.	STRM	NA4916	6224	49°48'	9°41'
LEITE	SLP	NA4342	5923	50°02'	9°36'	LEITEN-8.	STRM	PA4235	6031	49°57'	10°59'
LEITE	FRST	NA3842	5923	50°02'	9°32'	LEITEN-8.	STRM	PA3933	6031	49°56'	10°56'
LEITE	FRST	NA5040	5924	50°01'	9°42'	LEITEN-8.	STRM	PA3633	6031	49°56'	10°53'
LEITE	FRST	NA5168	5724	50°16'	9°43'	LEITEN-8.	STRM	QU0694	7336	48°40'	11°48'
LEITE	SLP	NA6764	5725	50°13'	9°56'	LEITEN-8.	HILL	TP7730	7938	48°05'	12°00'
LEITE	MDW	UQ0021	7039	48°55'	12°16'	LEITEN-8.	HILL	P88871	7535	48°28'	11°32'
LEITE	SLP	PV9090	6435	49°32'	11°38'	LEITEN-8.	MT	PA7575	5634	50°18'	11°28'
LEITE	MT	PA7503	6334	49°39'	11°25'	LEITEN-8.	STRM	UP3202	8142	47°51'	12°45'
LEITE	AN	TQ9683	6539	49°28'	12°11'	LEITEN-8.	STRM	TP8510	8038	47°54'	12°07'
LEITE	AN	TQ9880	6539	49°26'	12°13'	LEITEN-8.	STRM	PV8088	6434	49°31'	11°29'
LEITE	SLP	UQ3051	6842	49°11'	12°40'	LEITEN-8.	STRM	NA4916	6124	49°48'	9°41'
LEITE	VAL	NV5888	6424	49°32'	9°48'	LEITEN-8.	MT	PV8488	6435	49°31'	11°32'
LEITE	AN	NU5572	7424	48°30'	9°44'	LEITEN-8.	MT	PV8288	6435	49°31'	11°31'
LEITE	AN	TQ9992	6439	49°33'	12°13'	LEITEN-8.	STRM	PV8188	6435	49°31'	11°30'
LEITE	FRST	NA9199	5427	50°32'	10°17'	LEITEN-8.	HILL	PU3349	7730	48°17'	10°47'
LEITE	SLP	UQ1350	6840	49°10'	12°26'	LEITEN-8.	MT	M84473	4715	51°12'	8°12'
LEITE	AN	NV1857	6721	49°16'	9°15'	LEITEN-BERG	SLP	PA9460	5836	50°10'	11°43'
LEITE-GR.	DTCH	PT4792	8231	47°46'	10°58'	LEITEN-BERG	SLP	NA5651	5824	50°06'	9°47'
LEITELBERG	MT	PV9661	6736	49°16'	11°42'	LEITEN-BERG	SPRG	NA5652	5824	50°07'	9°47'
LEITELBERG	SLP	PV9958	6736	49°14'	11°44'	LEITEN-BR.	WELL	NA6684	5525	50°24'	9°56'
LEITELSHOF	POPL	PV4169	6631	49°21'	10°56'	LEITEN-GR.	QTCH	QT0977	8336	47°37'	11°47'
LEITELSTEIG	AN	MU7605	8018	47°54'	8°41'	LEITEN-GR.	QTCH	UQ0764	6640	49°18'	12°20'
LEITEN	FARM	UN5483	8344	47°41'	13°03'	LEITEN-GR.	DTCH	PA4238	6031	49°59'	10°59'
LEITEN	FARM	QT0583	8336	47°40'	11°44'	LEITEN-GR.	DTCH	NA7074	5625	50°19'	9°59'
LEITEN	FARM	QU1901	8137	47°49'	11°56'	LEITEN-GR.	DTCH	NA5339	5924	50°00'	9°44'
LEITEN	FARM	UP1127	7940	48°04'	12°28'	LEITEN-GR.	DTCH	UQ0763	6740	49°17'	12°20'
LEITEN	FARM	UP0727	7940	48°04'	12°25'	LEITEN-H.	VAL	PA7620	6134	49°48'	11°27'
LEITEN	BLDG	UP0125	7939	48°03'	12°20'	LEITEN-H.	FRST	URO119	6239	49°47'	12°14'
LEITEN	SLP	PA0078	5628	50°21'	10°25'	LEITEN-H.	FRST	NA4815	6224	49°47'	9°40'
LEITEN	FARM	UN4275	8343	47°36'	12°54'	LEITEN-H.	FRST	PU7973	7534	48°29'	11°25'
LEITEN	FARM	UN5282	8344	47°40'	13°02'	LEITEN-H.	FRST	PA9853	5836	50°06'	11°46'
LEITEN	FARM	UN5579	8344	47°39'	13°04'	LEITEN-H.	FRST	TP9209	8039	47°54'	12°13'
LEITEN	FARM	UN5379	8344	47°39'	13°02'	LEITEN-H.	FRST	UP8997	7247	48°43'	13°29'
LEITEN	FARM	PA8814	6235	49°45'	11°37'	LEITEN-H.	FRST	UP8996	7247	48°42'	13°29'
LEITEN	AN	NV7879	6526	49°27'	10°05'	LEITEN-H.	FRST	TQ9487	6438	49°30'	12°09'
LEITEN	POPL	UQ1727	7041	48°58'	12°30'	LEITEN-HOLZ	FRST	PA8667	5735	50°13'	11°37'
LEITEN	HILL	UV4811	7143	53°20'	12°43'	LEITEN-W.	FRST	PT6692	8233	47°46'	11°13'
LEITEN	FARM	UP0002	8139	47°50'	12°20'	LEITENÄCKER	AN	N81827	5121	50°48'	9°16'
LEITEN	FARM	UN2698	8142	47°49'	12°41'	LEITENBACH	STRM	PA4337	6032	49°58'	10°59'
LEITEN	FARM	UP3103	8142	47°51'	12°44'	LEITENBACH	POPL	UP3257	7642	48°21'	12°44'
LEITEN	FARM	UP3003	8142	47°51'	12°44'	LEITENBACH	POPL	QU0694	7336	48°40'	11°48'
LEITEN	FARM	TP8704	8138	47°51'	12°09'	LEITENBACH	STRM	PT5648	8632	47°22'	11°04'
LEITEN	FARM	TP8819	8039	47°59'	12°10'	LEITENBACH	STRM	PV1979	6529	49°27'	10°38'
LEITEN	FARM	TP8910	8039	47°54'	12°11'	LEITENBACH	STRM	PV1978	6529	49°27'	10°38'
LEITEN	FARM	UP1015	8040	47°58'	12°27'	LEITENBACH	MILL	UP4000	8143	47°50'	12°52'
LEITEN	FARM	UP1751	7741	48°17'	12°32'	LEITENBACH	STRM	NV8192	6426	49°34'	10°07'
LEITEN	FARM	UP5251	7744	48°18'	13°00'	LEITENBAUER	FARM	PU8081	7434	48°33'	11°26'
LEITEN	FARM	UP4048	7743	48°16'	12°50'	LEITENBERG	MTS	PA6876	5634	50°19'	11°22'
LEITEN	FARM	UP4247	7743	48°15'	12°52'	LEITENBERG	HILL	QU1019	7137	48°53'	11°52'
LEITEN	SLP	UP9599	7247	48°44'	13°34'	LEITENBERG	HILL	QV1439	6937	49°04'	11°56'
LEITEN	HILL	UQ1761	6740	49°16'	12°29'	LEITENBERG	POPL	TR9898	8139	47°48'	12°18'
LEITEN	FARM	UP1783	7441	48°34'	12°31'	LEITENBERG	HILL	N81415	5321	50°41'	9°12'
LEITEN	SLP	NA8619	6127	49°49'	10°12'	LEITENBERG	SLP	OV1737	6937	49°03'	11°58'
LEITEN	AN	QV0850	6837	49°10'	11°52'	LEITENBERG	MT	UQ8606	7146	48°48'	13°27'
LEITEN	AN	NV1761	6621	49°18'	9°14'	LEITENBERG	ROGE	NA7487	5526	50°26'	10°02'
LEITEN	FARM	UP3558	7642	48°21'	12°46'	LEITENBERG	MT	UQ8914	7146	48°52'	13°29'
LEITEN	FARM	UP4653	7643	48°19'	12°55'	LEITENBERG	FARM	PA7575	5634	50°18'	11°28'
LEITEN	FARM	TP8933	7839	48°07'	12°10'	LEITENBERG	AN	QV1280	6537	49°26'	11°56'
LEITEN	FRST	PV7038	6933	49°04'	11°20'	LEITENBERG	SPRG	NA7385	5526	50°25'	10°02'
LEITEN	AN	PA9621	6136	49°49'	11°44'	LEITENBERG	HILL	PT6896	8233	47°48'	11°14'
LEITEN	AN	UQ1452	6840	49°12'	12°27'	LEITENBUHEL	SLP	UQ6413	7144	48°51'	13°09'
LEITEN	FARM	PU8875	7435	48°30'	11°33'	LEITENBUHEL	HILL	TR8823	6138	49°49'	12°03'
LEITEN	AN	MT6683	8217	47°42'	8°33'	LEITENBUHEL	FARM	UP6556	7645	48°21'	13°11'
LEITEN	AN	MT8784	8219	47°43'	8°50'	LEITENECK	MILL	UP0024	7939	48°02'	12°19'
LEITEN	AN	MU0509	8012	47°56'	7°44'	LEITENER GR.	STRM	UQ3334	6942	49°02'	12°43'
LEITEN	FRST	NA5990	5525	50°27'	9°50'	LEITENFELD	AN	UQ1425	7040	48°57'	12°28'
LEITEN	AN	NV7579	6526	49°27'	10°02'	LEITENGR.	VAL	NA6613	6225	49°46'	9°55'
LEITEN	AN	NV7777	6526	49°26'	10°04'	LEITENHOF	FARM	PV1800	7229	48°44'	10°37'
LEITEN	FARM	UN2592	8242	47°45'	12°40'	LEITENHOLZ	FRST	PA8915	6235	49°45'	11°38'
LEITEN	SLP	UQ8110	7146	48°50'	13°23'	LEITENHOLZ	FRST	PV8153	6734	49°12'	11°29'
LEITEN	FRST	UP8795	7346	48°42'	13°28'	LEITENHOLZ	FRST	UP7691	7345	48°40'	13°19'
LEITEN	FARM	TP8428	7938	48°04'	12°06'	LEITENHOLZ	FRST	PA9649	5936	50°04'	11°44'
LEITEN	FARM	TP9856	7639	48°19'	12°16'	LEITENHOLZ	FRST	TR8946	5938	50°02'	12°03'
LEITEN	FARM	UP2158	7641	48°21'	12°35'	LEITENHOLZ	FRST	MU8222	7918	48°03'	8°46'
LEITEN	SLP	UQ0172	6639	49°22'	12°16'	LEITENHOLZ	FRST	UP2052	7741	48°18'	12°34'
LEITEN	FARM	OU1211	8037	47°55'	11°50'	LEITENHOLZ	FRST	UP7299	7245	48°44'	13°16'
LEITEN	POPL	TP8619	8038	47°59'	12°08'	LEITENHOLZ	FRST	UQ8606	7246	48°48'	13°27'
LEITEN	POPL	PU9409	8035	47°54'	11°36'	LEITENHOLZ	FRST	QV0850	6837	49°10'	11°52'

NAME	DESIGNATION	GRID REF.	SHEET NO.	LAT.	LONG.	NAME	DESIGNATION	GRID REF.	SHEET NO.	LAT.	LONG.
LEITENHOLZ	FRST	UP2052	7641	48°18'	12°34'	LEITERZHOFEN	POPL	PV9338	6935	49°04'	11°38'
LEITENHOLZ	FRST	UQ8016	7146	48°53'	13°22'	LEITERZHOFENHÖHE	HILL	PV9439	6935	49°04'	11°40'
LEITENKOPF	MT	LAB093	5509	50°29'	7°19'	LEITERZHOFENER HÖHE	HILL	PV9539	6936	49°04'	11°40'
LEITENMÜHLE	MILL	UP9690	7347	48°39'	13°35'	LEITESCHBACH	STRM	LV0590	6403	49°32'	6°18'
LEITENMÜHLE	MILL	UQ5226	7043	48°58'	12°59'	LEITESCHBACH	STRM	LA1507	6304	49°41'	6°26'
LEITENMÜHLE	MILL	UQ9508	7147	48°49'	13°34'	LEITESWALD	FRST	LV2586	6405	49°30'	6°35'
LEITENSCHLAG	FRST	PA4613	6232	49°45'	11°02'	LEITFRITZ	POPL	NT6072	8324	47°36'	9°48'
LEITENSEE	LAKE	NV7356	6726	49°15'	10°00'	LEITGERING	POPL	UP3127	7942	48°04'	12°44'
LEITENSTR.	ROAD	NA3627	6123	49°54'	9°30'	LEITGERINGER SEE	LAKE	UP3127	7942	48°04'	12°44'
LEITENSTRÄSSCHEN	ROAD	MV3829	6914	49°01'	8°09'	LEITHART	FRST	MA8615	6218	49°47'	8°49'
LEITENWALDHÖHE	RDGE	UJ7128	7045	48°59'	13°14'	LEITHAUS	FARM	MC0721	4311	51°38'	7°40'
LEITENWEG	ROAD	PU3432	7890	48°08'	10°48'	LEITHAUSER WIESEN	MOW	NU5535	7824	48°10'	9°44'
LEITENWEG	ROAD	PA4234	6041	49°56'	10°59'	LEITHE	POPL	LC6805	4508	51°29'	7°06'
LEITENWIES-GR.	OTCH	PT4880	8331	47°39'	10°58'	LEITHE	POPL	LC6803	4508	51°28'	7°06'
LEITER	AN	NV1616	7121	48°54'	9°13'	LEITHE	AN	NA4503	6323	49°41'	9°37'
LEITER	FARM	TP8530	7938	48°05'	12°07'	LEITHEFLUR	AN	NA4306	6223	49°42'	9°36'
LEITER	FRST	MA0395	5811	50°08'	7°38'	LEITHE IM	POPL	PV3800	7231	48°44'	10°53'
LEITER	TRL	UN3574	8442	47°36'	12°48'	LEITHE	FARM	UQ3533	6942	49°02'	12°44'
LEITER	AN	NV0209	7120	48°50'	9°02'	LEITHE	FARM	UP5766	7544	48°26'	13°04'
LEITER	TRL	PT0346	8628	47°22'	10°22'	LEITHE	POPL	UP6667	7545	48°26'	13°11'
LEITER B.	HILL	MV1597	6312	49°37'	7°49'	LEITHE	FARM	UP8286	7346	48°37'	13°24'
LEITER-B.	HILL	LV8096	6310	49°36'	7°20'	LEITHE	FARM	UP2557	7641	48°20'	12°38'
LEITER-B.	HILL	PA9162	5836	50°11'	11°41'	LEITHE	FARM	PT3385	8230	47°42'	10°46'
LEITER-K./GRAS-K./	PEAK	UN4860	8543/44	47°28'	12°59'	LEITHE	FARM	PU7373	7534	48°29'	11°20'
LEITER-SCHLAG	SLP	PA0567	5728	50°15'	10°28'	LEITHE	FARM	PA7852	5934	50°06'	11°29'
LEITERAU	FRST	PT3773	8430	47°36'	10°49'	LEITHE	FARM	PT4892	8231	47°46'	10°59'
LEITERAU	BLDG	PT3772	8430	47°35'	10°49'	LEITHE	POPL	UP6160	7644	48°23'	13°07'
LEITERAU	STRM	MT3578	8314	47°39'	8°08'	LEITHE	FARM	PU5000	8132	47°50'	11°00'
LEITERBACH	MT	PT8782	8334	47°40'	11°29'	LEITHE	BLDG	UP8598	7246	48°43'	13°26'
LEITERBERG	FRST	MV8578	6518	49°27'	8°47'	LEITHE	FARM	UP6398	7244	48°43'	13°08'
LEITERBERG	POPL	PT0489	8228	47°45'	10°23'	LEITHE	POPL	UP8574	7446	48°30'	13°26'
LEITERBERG	SLP	NT9544	8627	47°21'	10°16'	LEITHE	POPL	UP9381	7447	48°34'	13°33'
LEITERBERG	SLP	NT9642	8627	47°19'	10°16'	LEITHE	POPL	UQ4719	7043	48°54'	12°55'
LEITERBERG	MT	PT8782	8335	47°40'	11°29'	LEITHE	POPL	UP7158	7645	48°22'	13°16'
LEITERBERG	HILL	MVQ078	6511	49°27'	7°37'	LEITHE	FARM	QT1794	8237	47°46'	11°54'
LEITERBERG	MT	MV1770	6613	49°23'	7°52'	LEITHE-B.	STRM	UR0858	5839	50°09'	12°19'
LEITERBERG	MT	NT8260	8526	47°24'	10°05'	LEITHE-B.	OTCH	PT4892	8231	47°46'	10°59'
LEITERBERGER BACH	OTCH	PT0489	8228	47°45'	10°23'	LEITHE-B.	OTCH	PT4891	8231	47°45'	10°59'
LEITERBERGLOCH	VAL	MV1870	6613	49°23'	7°52'	LEITHE-B.	STRM	NT9356	8527	47°27'	10°14'
LEITERBERGWEGSGR.	STRM	NA8820	6127	49°50'	10°13'	LEITHENBERG	HILL	PU2944	7730	48°14'	10°44'
LEITERBUSCH	FRST	LV9252	6711	49°13'	7°31'	LEITHENBUCK	HILL	PV2424	7030	48°57'	10°41'
LEITERECK	AN	MU3112	8014	47°57'	8°05'	LEITHENHOLZ	FRST	PV9732	6936	49°01'	11°41'
LEITERFELSEN	ROCK	TR8932	6038	49°54'	12°04'	LEITHENHÖLZL	FRST	UP0483	7440	48°34'	12°20'
LEITERGEWANN	AN	MA3931	6014	49°56'	8°09'	LEITHOF	POPL	MA2603	6313	49°40'	7°58'
LEITERHALDE	FRST	NV5622	7024	48°57'	9°46'	LEITHÖFE	POPL	MV1489	6412	49°33'	7°49'
LEITERHOLZ	FRST	NV3299	6322	49°39'	9°26'	LEITHUM	POPL	KA9360	5802	50°09'	6°06'
LEITERHÖLZLE	AN	NV3392	6422	49°35'	9°28'	LEITISHOFEN	POPL	NU1117	7920	48°00'	9°09'
LEITERHOLZSPITZE	FRST	NV3299	6322	49°39'	9°26'	LEITL	FARM	UP1866	7541	48°25'	12°32'
LEITERIG	FRST	NA8779	5627	50°21'	10°13'	LEITLEIN	AN	NA5701	6324	49°39'	9°47'
LEITERING	FARM	LC9755	4011	51°56'	7°30'	LEITMANSTÄTT	FARM	TP8744	7738	48°13'	12°08'
LEITERKOFEN	POPL	UQ0128	7039	48°58'	12°17'	LEITMAR	POPL	M89094	4519	51°24'	8°52'
LEITERL	TRL	UN4783	8343	47°41'	12°58'	LEITMARER FELSEN	ROCK	M89097	4519	51°25'	8°52'
LEITERL	TRL	UN3978	8343	47°38'	12°52'	LEITNER	FARM	UN4490	8243	47°45'	12°55'
LEITERLOCH	VAL	MU3817	7915	48°00'	8°10'	LEITNER	FARM	PU9801	8135	47°50'	11°39'
LEITERLOCH	AN	NA1641	5921	50°01'	9°13'	LEITNER	FARM	QU1138	7837	48°10'	11°50'
LEITERN	FARM	UP0763	7640	48°23'	12°23'	LEITNER AM BERG	FARM	TN9096	8239	47°47'	12°12'
LEITERN	AN	MT9583	8219	47°42'	8°56'	LEITNER-GR.	OTCH	QU1900	8137	47°49'	11°56'
LEITERNSTÜBLE	SO	MU4673	7415	48°30'	8°16'	LEITNER-GR.	OTCH	TN9096	8239	47°47'	12°12'
LEITERS-B.	HILL	PU7789	7334	48°38'	11°24'	LEITNERGRABEN	OTCH	QT1689	8237	47°43'	11°53'
LEITERS-B.	MT	LA6900	6309	49°38'	7°11'	LEITPOHL	FARM	MC7791	3718	52°16'	8°40'
LEITERS-B.	HILL	MA1609	6213	49°44'	7°50'	LEITRECH	AN	MA3910	6214	49°44'	8°09'
LEITERS-B.	HILL	LV9370	6611	49°22'	7°32'	LEITS-B.	MT	PA6006	6333	49°41'	11°13'
LEITERS-GR.	GRGE	NA4223	6123	49°51'	9°35'	LEITSAU	MOW	N80201	5420	50°34'	9°02'
LEITERS-T.	VAL	MV0055	6711	49°14'	7°38'	LEITSCH	POPL	PA7476	5634	50°19'	11°26'
LEITERSB'G	FARM	PU4702	8131	47°51'	10°58'	LEITSCH	STRM	PA7475	5634	50°18'	11°26'
LEITERSB.	STRM	NV0447	6820	49°10'	9°03'	LEITSCHENSTEIN	ROCK	PA7474	5734	50°17'	11°26'
LEITERSBACH	STRM	NA4661	5723	50°12'	9°38'	LEITSE-GRUNO	VAL	M88155	4918	51°03'	8°44'
LEITERSBERG	FRST	NA1845	5921	50°03'	9°15'	LEITSE-KPF.	MT	M88056	4918	51°03'	8°43'
LEITERSBERG	HILL	NA8720	6127	49°50'	10°13'	LEITSTADE	BLDG	PD2793	2831	53°10'	10°54'
LEITERSBERG	MT	NV4307	7123	48°49'	9°35'	LEITSTETTEN	AN	MU8843	7719	48°14'	8°50'
LEITERSBERG	MT	MV0465	6612	49°20'	7°41'	LEITSWEILER	POPL	NV8254	6726	49°14'	10°08'
LEITERSBUCH	AN	NU5766	7524	48°27'	9°46'	LEITWEG	FRST	NA3148	5922	50°05'	9°26'
LEITERSDORF	FARM	QU0481	7436	48°33'	11°46'	LEITZACH	STRM	QT2186	8337	47°41'	11°57'
LEITERSHOFEN	POPL	PU3657	7631	48°21'	10°50'	LEITZACH	STRM	QT2485	8337	47°41'	11°59'
LEITERSHOFEN	POPL	PU3657	7630	48°21'	10°50'	LEITZACH	STRM	QU1404	8137	47°51'	11°52'
LEITERSHOFER W.	FRST	PU3556	7630	48°21'	10°49'	LEITZACH	STRM	QU1500	8137	47°49'	11°52'
LEITERSPITZ	FRST	LA5725	6108	49°52'	7°01'	LEITZACH	STRM	QU1107	8136	47°53'	11°49'
LEITERSTANGEN	FRST	MV3233	6914	49°03'	8°04'	LEITZACH	STRM	QT2090	8237	47°44'	11°56'
LEITERSTEG	TRL	PT7153	8593	47°24'	11°16'	LEITZACH	STRM	QT1893	8237	47°45'	11°55'
LEITERSTEG	AN	MV7241	6817	49°07'	8°37'	LEITZACH	STRM	QT1697	8237	47°47'	11°53'
LEITERSTHAL	FARM	LA7903	6309	49°40'	7°19'	LEITZACH	FARM	QT1596	8237	47°47'	11°52'
LEITERSWEILER	POPL	LV7083	6509	49°29'	7°13'	LEITZBERG	HILL	L87505	5409	50°35'	7°14'
LEITERWALD	FRST	PT7155	8593	47°26'	11°16'	LEITZELBACH	AN	MV8855	6719	49°15'	8°50'
LEITERW.	CLIF	UN4684	8343	47°41'	12°57'	LEITZEN-B.	HILL	LV8595	6310	49°36'	7°25'

NAME	DESIGNATION	GRID REF.	SHEET NO.	LAT.	LONG.	NAME	DESIGNATION	GRID REF.	SHEET NO.	LAT.	LONG.
LEITZEN-B.	HILL	LA8100	6310	49°38'	7°21'	LEMBSHÄUSER B.	HILL	NC8119	4327	51°37'	10°10'
LEITZEN-B.	STRM	MA0809	6212	49°44'	7°43'	LEMEL	AN	MA3333	6014	49°57'	8°04'
LEITZENFELD	FRST	MU8110	8018	47°57'	8°45'	LEMENIW.	FRST	PA1876	5630	50°19'	10°40'
LEITZING	FARM	UP8686	7346	48°37'	13°27'	LEMENS-BR.	BRDG	MC7939	4118	51°48'	8°42'
LEITZING	FARM	PT9096	8235	47°04'	11°32'	LEMFÖRDE	POPL	MD5713	3516	52°28'	8°22'
LEITZINGEN	POPL	ND5070	3024	52°59'	9°44'	LEMFÖRDER B.	HILL	MD5811	3516	52°27'	8°23'
LEITZWEILER	POPL	LV7194	6409	49°35'	7°13'	LEMFÖRDER BRUCH	MRSH	MD6019	3416	52°31'	8°25'
LEITZWEILER	POPL	LV5583	6508	49°29'	7°00'	LEMFÖRDER GROSSES ELAODER	AN	MD5917	3416	52°30'	8°24'
LEIVER-B.	STRM	LB8469	4810	51°10'	7°20'	LEMGO	POPL	MC9364	3919	52°02'	8°54'
LEIVERDING	FARM	LC8964	3910	52°01'	7°23'	LEMGOER MARK	FRST	MC9566	3919	52°03'	8°56'
LEIVERMANN	FARM	MC1650	4112	51°54'	7°47'	LEMGOV	AN	PD5565	3033	52°55'	11°19'
LEIWEN	POPL	LA4721	6107	49°49'	6°52'	LEMGOV	AN	PO5865	3034	52°55'	11°21'
LEIWENER GEM. WALD	FRST	LA4818	6207	49°48'	6°53'	LEMGRABE	POPL	PD1493	2830	53°10'	10°43'
LEIWER-B.	RDGE	LA2073	5704	50°17'	6°28'	LEMIERS	POPL	KB8830	5202	50°47'	5°59'
LEIWERDELDT	STRM	LA1119	6204	49°48'	6°22'	LEMIERSER M.	MILL	KB8831	5202	50°47'	5°59'
LEIWERT	AN	NU6048	7724	48°17'	9°49'	LEMING	POPL	UQ4861	6743	49°17'	12°55'
LEIWIENSEN	POPL	NT2782	8322	47°41'	9°22'	LEMINGER HÖHE	MT	UQ4962	6743	49°17'	12°55'
LEIXENÄCKER	AN	MV9535	6919	49°04'	8°56'	LEMKE	POPL	ND1034	3320	52°39'	9°09'
LEIXNERTAERL	SHR	QV0405	7236	48°46'	11°47'	LEMKENDORF	POPL	PF3538	1532	54°28'	11°05'
LEIZACH	FARM	QT1596	8237	47°04'	11°52'	LEMKENFELD	AN	PF3739	1532	54°29'	11°07'
LEIZENTALE	VAL	NU0240	7720	48°13'	9°02'	LEMKENHAFEN	POPL	PF3535	1532	54°27'	11°05'
LEIZENWEILER	RUIN	NV2931	6922	49°02'	9°24'	LEMKENHAFENER M.	MILL	PF3535	1532	54°27'	11°05'
LEIZESBERG	POPL	VP0085	7347	48°37'	13°38'	LEMM-B.	MT	LB3399	4514	51°25'	6°36'
LEKELLER	AN	NV4686	6423	49°31'	9°38'	LEMMARNSCH	DTCH	ME6950	2217	53°42'	8°32'
LEKKERHÖLKEN	FARM	NF7302	1826	54°10'	10°07'	LEMME	FARM	PD4457	3132	52°51'	11°08'
LELBACH	POPL	M88782	4718	51°17'	8°49'	LEMMEL	FARM	MD5783	2916	53°06'	8°22'
LELGE	FARM	LB6898	4508	51°25'	7°06'	LEMMENHAUS	BLDG	LB4980	4707	51°15'	6°50'
LELLEN-W.	POND	UQ2454	6741	49°13'	12°35'	LEMMENHOF	FARM	LC1425	4303	51°39'	6°19'
LELLERBUSCH	FRST	KA8921	6102	49°44'	6°04'	LEMMENHOF	FARM	LB2088	4604	51°19'	6°25'
LELLIG	POPL	LA1510	6204	49°43'	6°26'	LEMMENHÖFE	POPL	LB2791	4605	51°21'	6°31'
LELLIGER BACH	STRM	LA1214	6204	49°45'	6°23'	LEMMERMÖHLE	MILL	MD2718	3413	52°30'	7°55'
LELLINGEN	POPL	KA8541	6002	49°59'	6°00'	LEMMETER	AN	NV0020	7020	48°56'	9°00'
LELLINGER BACH	STRM	KA8742	6002	49°59'	6°02'	LEMMETS-B.	SLP	LV5593	6407	49°34'	6°59'
LELLIWANGEN	POPL	NT2794	8122	47°48'	9°22'	LEMMIE	POPL	NC4193	3723	52°17'	9°36'
LELLIWANGEN	POPL	NT2794	8122	47°48'	9°22'	LEMP	STRM	NC3504	4523	51°29'	9°30'
LELM	POPL	PC2687	3731	52°13'	10°50'	LEMP	STRM	M85911	5316	50°39'	8°25'
LELMER INTERESSENTENFORST	FRST	PC2486	3730	52°13'	10°49'	LEMP	STRM	M85810	5316	50°38'	8°25'
LELOH	POPL	LB1173	4803	51°11'	6°18'	LEMP	STRM	M85606	5316	50°36'	8°23'
LEM-B.	STRM	M86637	5117	50°53'	8°31'	LEMPE	STRM	NC3104	4522	51°29'	9°27'
LEM-B.	STRM	NB2456	4922	51°03'	9°20'	LEMPE	STRM	NC2904	4522	51°29'	9°25'
LEM-B.	STRM	MV1052	6712	49°13'	7°46'	LEMPE	STRM	NC3306	4422	51°30'	9°29'
LEM-B.	HILL	LC6339	4208	51°47'	7°01'	LEMPE	STRM	NC2805	4422	51°30'	9°24'
LEM-B.	STRM	NA7981	5626	50°22'	10°07'	LEMPE	FARM	LB8087	4609	51°19'	7°17'
LEMBACH	POPL	UQ8203	7246	48°46'	13°23'	LEMPEDICKTE	FRST	NC3405	4422	51°30'	9°29'
LEMBACH	STRM	NV5936	6924	49°04'	9°49'	LEMPEN	AN	MT8786	8218	47°44'	8°50'
LEMBACH	STRM	LV6042	6808	49°07'	7°05'	LEMPEN	FARM	NT5385	8224	47°43'	9°43'
LEMBACH	POPL	NV2428	6921	49°00'	9°20'	LEMPEN	FRST	NU5866	7524	48°27'	9°47'
LEMBACH	STRM	NV2428	6921	49°00'	9°20'	LEMPENHAU	FARM	MC3067	3913	52°03'	7°59'
LEMBACH	POPL	NB2454	4922	51°02'	9°20'	LEMPER	MT	M85707	5316	50°37'	8°23'
LEMBACH	POPL	MT5794	8116	47°48'	8°26'	LEMPERHOLZEN	FARM	UP3809	8043	47°55'	12°50'
LEMBACH	STRM	NV2214	7121	48°53'	9°18'	LEMPERS-B.	CLIF	QT1982	8337	47°39'	11°55'
LEMBACH	AN	KV8399	6302	49°36'	6°00'	LEMPERS-B.	STRM	NB4483	4723	51°18'	9°38'
LEMBACH	POPL	PA2132	6030	49°56'	10°41'	LEMPERTSHAUSEN	POPL	PA2580	5630	50°22'	10°46'
LEMBACHECK	HILL	MV1152	6712	49°13'	7°47'	LEMPERTSHÄUSER HÖHE	HILL	PA2581	5630	50°22'	10°46'
LEMBACHER-B.	HILL	LV9289	6411	49°33'	7°31'	LEMPERTSÖD	FARM	UP4667	7543	48°26'	12°55'
LEMBACHSBERG	HILL	NA7982	5626	50°23'	10°07'	LEMPFRIEDSWEILER	POPL	NT3886	8223	47°44'	9°31'
LEMBACHSHOF	FARM	M89751	4919	51°01'	8°58'	LEMPKEN-B.	HILL	PE0146	2329	53°39'	10°32'
LEMBECK	POPL	LC6136	4207	51°45'	6°59'	LEMPPE-RUHE	5ITE	NV1845	6821	49°09'	9°15'
LEMBECK	FARM	LC5862	4007	51°59'	6°56'	LEMSAHL-MELLINGSTEDT	POPL	NE7248	2326	53°40'	10°05'
LEMBECK	POPL	LC6236	4208	51°45'	7°00'	LEMSEN	FARM	MD4762	3015	52°54'	8°13'
LEMBECK	FARM	LC7464	3909	52°01'	7°10'	LEMSEER SAND	FRST	MD4762	3015	52°54'	8°13'
LEMBECK	FARM	LB7294	4609	51°23'	7°10'	LEMSHAUSEN	POPL	NC6004	4525	51°29'	9°52'
LEMBERG	FARM	UP0210	8040	47°55'	12°21'	LEMSER WETTERKEN	DTCH	MD7190	2817	53°09'	8°34'
LEMBERG	POPL	NV4840	6824	49°07'	9°40'	LENACH	POPL	UQ2621	7041	48°55'	12°37'
LEMBERG	FRST	NU4198	7223	48°44'	9°34'	LENACHHOF	EST	UQ2721	7041	48°55'	12°38'
LEMBERG	POPL	MV0247	6811	49°10'	7°40'	LENACHMHLE	MILL	UQ2621	7041	48°55'	12°37'
LEMBERG	MT	MU7976	7418	48°32'	8°43'	LENATWEILER	POPL	NU5411	8024	47°57'	9°43'
LEMBERG	MT	MA1115	6212	49°47'	7°46'	LENAU	POPL	QA0733	6037	49°55'	11°53'
LEMBERG	MT	MU8133	7818	48°09'	8°44'	LENBERG	AN	NU5699	7224	48°44'	9°46'
LEMBERG	MT	NV1007	7120	48°49'	9°08'	LENCHEN	FRST	MA3157	5814	50°10'	8°02'
LEMBERG	POPL	LC9402	4510	51°27'	7°28'	LENDBICHL	FARM	UN1088	8240	47°43'	12°28'
LEMBERG	FARM	MC2373	3813	52°06'	7°53'	LENDEL	AN	NV2444	6822	49°09'	9°20'
LEMBERG	MT	UN1782	8341	47°40'	12°34'	LENDEL-B.	STRM	M85313	5316	50°40'	8°20'
LEMBERG	POPL	UP7586	7345	48°37'	13°18'	LENDELBERG	HILL	OV0469	6636	49°20'	11°49'
LEMBERG	MT	NV2218	7021	48°55'	9°18'	LENDELSBACH	STRM	NV0617	7020	48°54'	9°05'
LEMBERG	POPL	NV4840	6823	49°07'	9°40'	LENDOEN GO.	VAL	NA1341	5921	50°01'	9°11'
LEMBERG	SDLE	M89312	5319	50°40'	8°54'	LENDENLEHEN	FRST	MU5862	7516	48°25'	8°26'
LEMBERG-H.	BLDG	MA1115	6212	49°47'	7°46'	LENDERN	POPL	NF2205	1722	54°11'	9°20'
LEMBERGERKESSEL	FRST	MV0442	6812	49°07'	7°41'	LENDERN	POPL	NF2105	1822	54°11'	9°19'
LEMBERGHS	BLDG	NV4840	6824	49°07'	9°40'	LENDERNHUDE	FARM	NF2109	1721	54°14'	9°19'
LEMBERGSCHNEID	RDGE	UN1982	8341	47°40'	12°35'	LENDERS	POPL	N87419	5226	50°43'	10°03'
LEMBRUCH	POPL	MD5719	3416	52°31'	8°22'	LENDERS-B.	STRM	LA9770	5711	50°16'	7°34'
LEMBRUCHER BRUCH	MRSH	MD6020	3416	52°32'	8°25'	LENDERS-OU.	SPRG	MA1637	6013	49°59'	7°50'
LEMBRUCHER TORFMOOR	MRSH	MD6519	3416	52°31'	8°29'	LENDERSBACH	STRM	MU1960	7613	48°23'	7°55'

NAME	DESIG-NATION	GRID REF.	SHEET NO.	LAT.	LONG.	NAME	DESIG-NATION	GRID REF.	SHEET NO.	LAT.	LONG.
LENDERSBACH	FARM	MU3170	7514	48°29'	8°04'	LENGENWANG.MÜHL-B.	STRM	PT1879	8329	47°39'	10°34'
LENDERSSCHEID	POPL	N82646	5022	50°58'	9°22'	LENGENWANG.MUHLBACH	STRM	PT2082	8329	47°41'	10°36'
LENDERSDORF	POPL	L82226	5204	50°45'	6°29'	LENGENWEILER	POPL	NU3202	8122	47°52'	9°26'
LENDERSDORF-KRAUTHAUSEN	POPL	L82227	5204	50°46'	6°29'	LENGENWEILER SEE	LAKE	NU3202	8122	47°52'	9°26'
LENDERSHAUSEN	POPL	PA0754	5829	50°08'	10°30'	LENGENWIESE	FARM	PU7901	8134	47°50'	11°23'
LENDERSHOF	FARM	MA1638	6012	49°59'	7°50'	LENGER	FARM	MC8876	3818	52°08'	8°49'
LENDERSWALO	FRST	MU4182	7415	48°35'	8°12'	LENGERICH	POPL	MD0023	3411	52°33'	7°32'
LENDERSWALO	FRST	MU4181	7415	48°35'	8°12'	LENGERICH	POPL	MC2182	3813	52°11'	7°50'
LENDGRIES2	FRST	NU8166	7526	48°26'	10°05'	LENGERICHER B.	MT	MC2283	3813	52°11'	7°52'
LENOL	FARM	UP4852	7643	48°18'	12°57'	LENGERM.	FARM	LC8767	3910	52°02'	7°21'
LENDER SCHARTE	GAP	PT2568	8429	47°33'	10°40'	LENGERMANN	FARM	MC0072	3911	52°05'	7°32'
LENDORF	POPL	N82457	4922	51°04'	9°20'	LENGERMÜHL-B.	STRM	TP9686	7439	48°36'	12°14'
LENDORASS	POPL	NT8592	8226	47°46'	10°08'	LENGERMÜHL-B.	STRM	TP9283	7439	48°34'	12°11'
LENDRINGHAUSEN	POPL	L89063	4810	51°06'	7°26'	LENGERMÜHLE	MILL	TP9384	7439	48°34'	12°11'
LENDRINGSEN	POPL	MC3909	4414	51°32'	8°07'	LENGERS	FARM	LC9592	3710	52°16'	7°28'
LENDRINGSEN	POPL	M81896	4512	51°24'	7°49'	LENGERS	POPL	N87035	5125	50°52'	9°59'
LENDRINGSEN	POPL	M81896	4512	51°24'	7°49'	LENGERSAU	POPL	NT7679	8326	47°40'	10°01'
LENDRINGSEN	POPL	M82096	4513	51°25'	7°51'	LENGERSCHE KOPFE	FRST	N87135	5126	50°52'	10°01'
LENDSEDEL	POPL	NV7050	6725	49°12'	9°58'	LENGERTE WIESE	MDW	MA8635	6018	49°58'	8°49'
LENEBRUCH	FRST	PC1892	3730	52°16'	10°44'	LENGERTS B.	AN	MV9497	6319	49°37'	8°55'
LENEBRUCHSWIESEN	MDW	PC1893	3730	52°16'	10°44'	LENGERTSHOFEN	POPL	NT7688	8226	47°44'	10°01'
LENEKENSTEIN	SO	PO2252	3130	52°48'	10°44'	LENGFELD	POPL	UQ3824	7042	48°57'	12°47'
LENFERS	FARM	LC9852	4011	51°55'	7°31'	LENGFELD	POPL	NA7118	6125	49°49'	9°59'
LENFERS	FARM	LC8662	3910	52°00'	7°20'	LENGFELD	AN	MA5633	6016	49°57'	8°23'
LENFERT	POPL	LC7066	3908	52°02'	7°07'	LENGFELD	POPL	MA9320	6119	49°50'	8°54'
LENFORT	FARM	LC9669	3910	52°04'	7°29'	LENGFELD	POPL	UO0769	6640	49°21'	12°20'
LENGATZ	POPL	NT6778	8325	47°39'	9°53'	LENGFELD	FARM	QT2197	8237	47°47'	11°57'
LENGATZER TÖBEL	VAL	NT6677	8325	47°39'	9°53'	LENGFELDEN	FARM	UP6683	7445	48°35'	13°11'
LENGAU	POPL	UQ3368	6642	49°20'	12°42'	LENGFELDEN	FARM	UP7885	7346	48°36'	13°20'
LENGAU	FARM	VP1086	7348/49	48°37'	13°47'	LENGFELDOER B.	STRM	UQ3823	7042	48°56'	12°47'
LENGAUERBERG	FRST	UQ3468	6642	49°20'	12°43'	LENGFORST	MT	N87752	4926	51°01'	10°06'
LENGAUERHANG	FRST	UQ3468	6642	49°20'	12°43'	LENGFURT	POPL	NA4317	6123	49°48'	9°36'
LENGAUERWIESE	FRST	UQ3567	6642	49°20'	12°44'	LENGFURT-TRENNFELD	RSTA	NA4317	6123	49°48'	9°36'
LENGE	POPL	PC0660	4029	51°59'	10°32'	LENGFURTER BODEN	AN	NA4416	6123	49°48'	9°37'
LENGERBURG	MT	NC7006	4426	51°30'	10°01'	LENGG	AN	MT5785	8216	47°43'	8°26'
LENGOORF	POPL	UP5247	7744	48°15'	13°01'	LENGG	AN	MT6070	8416	47°35'	8°28'
LENGOORF	POPL	TP8149	7738	48°15'	12°03'	LENGG	FARM	MT5965	8416	47°32'	8°28'
LENGOORF	POPL	TP8618	8038	47°59'	12°08'	LENGGRIES	POPL	PT9384	8335	47°41'	11°34'
LENGE-B.	MT	NC2577	3822	52°09'	9°22'	LENGHAM	FARM	UP4577	7443	48°32'	12°54'
LENGEBACH	STRM	LA0600	6303	49°37'	6°19'	LENGHAM	POPL	UP6066	7544	48°26'	13°07'
LENGEDEL	POPL	NC8984	3727	52°12'	10°18'	LENGHARTBACH	STRM	NU2680	7422	48°34'	9°21'
LENGEFELD	POPL	M88879	4718	51°16'	8°50'	LENGLACH	FARM	UP1610	8041	47°55'	12°32'
LENGEFELD	POPL	M88879	4719	51°16'	8°50'	LENGLEARN	POPL	NC6015	4425	51°35'	9°52'
LENGEL	STRM	M89162	4819	51°07'	8°52'	LENGLING	AN	NU4997	7224	48°43'	9°40'
LENGEL-B.	STRM	M89360	4919	51°05'	8°54'	LENGLINGEN	POPL	NV5401	7224	48°46'	9°44'
LENGEL-M.	MILL	M89360	4919	51°05'	8°54'	LENGLOH	FARM	UP1825	7941	48°03'	12°34'
LENGELER	POPL	K88962	5802	50°10'	6°02'	LENGMOOS	POPL	TP9335	7839	48°08'	12°13'
LENGELER BÄUMCHEN	HILL	K88961	5802	50°10'	6°02'	LENGNAU	POPL	MT4963	8416	47°31'	8°19'
LENGELER-B.	HILL	K88964	5802	50°11'	6°02'	LENGRÖDEN	POPL	N88853	4927	51°01'	10°15'
LENGELHOF	FARM	M89360	4919	51°05'	8°54'	LENGRÖDER HOLZ	FRST	N88953	4927	51°01'	10°16'
LENGELSCHEID	POPL	M80766	4812	51°08'	7°40'	LENGS	FARM	L82591	4604	51°21'	6°29'
LENGELSEN	FARM	M81279	4712	51°15'	7°44'	LENGSBERG	FARM	L87054	4908	51°01'	7°09'
LENGELSCHEIM	POPL	LV8340	6810	49°06'	7°24'	LENGSDORF	POPL	L86319	5208	50°42'	7°04'
LENGELSHOF	FARM	L85387	4607	51°19'	6°53'	LENGSFELDER PFADWANO	FRST	N88028	5126	50°48'	10°08'
LENGELTEN	MDW	MU8745	7718	48°15'	8°50'	LENGSHAM	POPL	UP5464	7544	48°25'	13°02'
LENGENBACH	STRM	MV7802	7218	48°46'	8°42'	LENGTHAL	FARM	UP3639	7842	48°11'	12°47'
LENGENBACH	STRM	PV8459	6735	49°15'	11°32'	LENGWILEN	POPL	NT1474	8321	47°37'	9°11'
LENGENBACH	POPL	PV8459	6735	49°15'	11°32'	LENHARDTHAUSL	BLDG	TR8608	6338	49°41'	12°02'
LENGENBACHTAL	VAL	MV7802	7218	48°46'	8°42'	LENHARTZHAMMER	MILL	L87574	4709	51°12'	7°13'
LENGENBECK	POPL	M85869	4816	51°10'	8°24'	LENHAUSEN	POPL	M82873	4713	51°12'	7°58'
LENGENBERG	MT	N87686	4626	51°19'	10°05'	LENK	AN	MT2971	8414	47°35'	8°04'
LENGENBOSTEL	POPL	NE3405	2723	53°18'	9°31'	LENK	AN	MT5671	8416	47°35'	8°25'
LENGENER MEER	LAKE	ME2313	2613	53°22'	7°50'	LENK-GR.	GRGE	NA3958	5823	50°10'	9°33'
LENGENER MOOR	AN	ME2609	2613	53°19'	7°53'	LENKÄCKER	AN	MT2469	8413	47°34'	7°59'
LENGENERMEERS BÄKE	CNAL	ME2613	2613	53°22'	7°53'	LENKEHÖHLE	GRGE	MA9929	6019	49°55'	8°59'
LENGENERMUOR	POPL	MD1999	2712	53°14'	7°47'	LENKEN	VAL	N88668	4827	51°09'	10°14'
LENGENFELD	POPL	PV0761	6628	49°17'	10°28'	LENKEN	AN	MT1477	8313	47°38'	7°52'
LENGENFELD	RUIN	NU0124	7920	48°04'	9°01'	LENKEN-B.	MT	M88687	4618	51°20'	8°48'
LENGENFELD	POPL	NU0222	7920	48°03'	9°02'	LENKENHAU	FRST	MT5169	8416	47°34'	8°21'
LENGENFELD	FARM	PV3630	6931	49°00'	10°52'	LENKENHOF	FARM	UQ6353	6744	49°13'	13°07'
LENGENFELD	POPL	OV1077	6537	49°25'	11°54'	LENKENHÜTTE / NEUHÜTTE/	POPL	UQ3670	6642	49°22'	12°44'
LENGENFELD	POPL	PV9157	6735	49°14'	11°37'	LENKENREUTH	POPL	PA9120	6136	49°48'	11°39'
LENGENFELD	POPL	PV0761	6728	49°17'	10°28'	LENKENREUTH	POPL	PA9120	6135	49°48'	11°39'
LENGENFELD	POPL	PU4318	7931	48°00'	10°55'	LENKENTHAL	FARM	UO2882	6541	49°28'	12°38'
LENGENFELD	POPL	PU3212	8030	47°57'	10°46'	LENKER	HILL	TR8955	5838	50°07'	12°03'
LENGENFELD II	POPL	TR9340	6038	49°59'	12°07'	LENKER	FARM	TR9162	5838	50°10'	12°04'
LENGENFELD UNT. STEIN	POPL	N88574	4727	51°13'	10°13'	LENKERBECK	POPL	LC7225	4308	51°40'	7°09'
LENGENFELDL	POPL	URO424	6139	49°50'	12°16'	LENKERHOLZ	FRST	PV0571	6628	49°23'	10°27'
LENGENLOCH	AN	MU9748	7719	48°17'	8°58'	LENKERMÜHLE	MILL	TR9218	6238	49°47'	12°07'
LENGENLOCH	POPL	MU6882	7417	48°35'	8°34'	LENKERN	AN	MT5477	8316	47°39'	8°23'
LENGENLOCH	POPL	UV0479	6536	49°26'	11°49'	LENKERS-GRD.	GRGE	NA2228	6021	49°54'	9°19'
LENGENRIEDEN	AN	NV4686	6423	49°31'	9°38'	LENKERSHEIM	POPL	PV0584	6428	49°30'	10°27'
LENGENWANG	POPL	PT2084	8229	47°42'	10°36'	LENKERSHOF	POPL	PV3194	6430	49°35'	10°49'
LENGENWANG	POPL	PT2084	8329	47°42'	10°36'	LENKERSTETTEN	POPL	NV7254	6725	49°14'	9°59'

NAME	DESIGNATION	GRID REF.	SHEET NO.	LAT.	LONG.	NAME	DESIGNATION	GRID REF.	SHEET NO.	LAT.	LONG.
LENKERSWEILER	AN	NU1291	7320	48°40'	9°10'	LENSKER	FARM	LC5965	3907	52°01'	6°56'
LENKFELD	AN	NV3350	6722	49°12'	9°27'	LENSMANN-S-KOPF	MT	M88884	4619	51°18'	8°50'
LENGRUND	GRGE	NA4462	5723	50°12'	9°37'	LENSSENHOF	FARM	L82267	4804	51°08'	6°28'
LENNHOF	FARM	MT5972	8416	47°36'	8°27'	LENSTE	POPL	PF2904	1831	54°10'	10°59'
LENNKÜPPEL	FRST	NA3958	5823	50°10'	9°33'	LENSTERBEK	FARM	PF2805	1831	54°11'	10°58'
LENNKLAR	POPL	MC0323	4311	51°39'	7°36'	LENSTRUP	EST	MC9551	4019	51°55'	8°56'
LENN	HILL	M89145	5019	50°57'	8°52'	LENTAL	VAL	MA2510	6213	49°44'	7°58'
LENN-KPF	HILL	N80856	4920	51°03'	9°07'	LENTER	FARM	LC9259	4010	51°58'	7°26'
LENNACH	POPL	NV2248	6821	49°11'	9°18'	LENTEROODE	POPL	N87488	4626	51°20'	10°04'
LENNE	STRM	L89694	4611	51°23'	7°31'	LENTERODER WARTE	TWR	N87387	4626	51°20'	10°03'
LENNE	STRM	M80391	4611	51°22'	7°37'	LENTERSDORF	POPL	PV2573	6630	49°24'	10°43'
LENNE	STRM	M80882	4712	51°17'	7°41'	LENTERSHAGEN	FARM	N87396	4526	51°25'	10°03'
LENNE	STRM	M81479	4712	51°15'	7°46'	LENTERSHEIM	POPL	PV1537	6929	49°04'	10°34'
LENNE	STRM	M83068	4814	51°08'	8°00'	LENTERSWEILER	POPL	NV6863	6625	49°19'	9°55'
LENNE	STRM	M84163	4814	51°07'	8°10'	LENTFELDEN	FARM	TP9443	7739	48°12'	12°14'
LENNE	STRM	M85268	4815	51°10'	8°19'	LENTFÖHRDEN	POPL	NE5869	2125	53°52'	9°53'
LENNE	STRM	M84665	4815	51°08'	8°14'	LENTHAL	FARM	UN1698	8141	47°48'	12°32'
LENNE	POPL	M84564	4815	51°07'	8°13'	LENTHALDE	MDW	NU4270	7523	48°29'	9°34'
LENNE	STRM	M84263	4815	51°07'	8°10'	LENTHE	POPL	ND4101	3623	52°21'	9°36'
LENNE	STRM	M85868	4816	51°10'	8°24'	LENTHER	FRST	N80364	4820	51°08'	9°02'
LENNE	STRM	M85368	4816	51°10'	8°20'	LENTHOLT	POPL	L80964	4803	51°06'	6°16'
LENNE	STRM	M86167	4816	51°09'	8°26'	LENTHOLT	POPL	L80964	4903	51°06'	6°16'
LENNE	STRM	M85967	4816	51°09'	8°25'	LENTING	POPL	PV8009	7134	48°48'	11°27'
LENNE	STRM	M82076	4713	51°14'	7°51'	LENTING	FARM	LC6671	3908	52°04'	7°02'
LENNE	STRM	M82675	4713	51°13'	7°56'	LENTINGER B.	DTCH	PV8208	7134	48°48'	11°29'
LENNE	STRM	L89595	4510	51°24'	7°29'	LENTINGER-M.	MILL	PV8109	7134	48°48'	11°28'
LENNE	STRM	M82772	4813	51°12'	7°58'	LENTORF	FARM	LC6804	4508	51°28'	7°06'
LENNE	STRM	M82967	4813	51°09'	7°59'	LENTORF	POPL	MC2648	4113	51°53'	7°56'
LENNE	POPL	NC4749	4124	51°53'	9°41'	LENTORF	FARM	MC2238	4213	51°47'	7°52'
LENNE	STRM	NC4056	4023	51°57'	9°35'	LENTORF	KILN	NC5841	4125	51°49'	9°50'
LENNE	STRM	NC4354	4023	51°56'	9°38'	LENZ	FRST	UR0107	6339	49°41'	12°14'
LENNE	STRM	NC4552	4023	51°55'	9°39'	LENZ	FARM	LC7785	3709	52°12'	7°12'
LENNE	STRM	NC4650	4024	51°54'	9°40'	LENZ	FARM	UP1334	7841	48°08'	12°29'
LENNE	STRM	L89595	4511	51°24'	7°29'	LENZ	POPL	PD4615	3532	52°28'	11°09'
LENNE	STRM	M80586	4611	51°19'	7°38'	LENZ	FARM	LC7445	4109	51°50'	7°10'
LENNEBACH	STRM	NC3759	4023	51°59'	9°32'	LENZ	FARM	LC8247	4109	51°52'	7°17'
LENNEBEKE	STRM	MC9773	3819	52°06'	8°58'	LENZ WMS.	BLOG	PA7729	6134	49°53'	11°28'
LENNEFER B.	STRM	L88351	5010	51°00'	7°20'	LENZ-B.	STRM	UR0108	6339	49°41'	12°14'
LENNEFER B.	STRM	L88553	4910	51°01'	7°22'	LENZ-B.	STRM	N80757	4920	51°04'	9°06'
LENNEFER-B.	STRM	L87848	5009	50°58'	7°16'	LENZ-B.	ROGE	N86840	5025	50°54'	9°58'
LENNEFER-M.	MILL	L87948	5009	50°58'	7°17'	LENZ-B.	STRM	UR0109	6239	49°42'	12°14'
LENNEFERBERG	FARM	L87948	5009	50°58'	7°17'	LENZ-M.	MILL	VP0195	7247	48°42'	13°39'
LENNEN-B.	HILL	N00211	3520	52°27'	9°02'	LENZ-M.	MILL	QU1614	8037	47°57'	11°53'
LENNENBERG	AN	MU6238	7816	48°12'	8°29'	LENZAU	FARM	UP2327	7941	48°04'	12°37'
LENNENBERG	HILL	MA4140	5915	50°01'	8°11'	LENZBAUER	FARM	UP2544	7741	48°13'	12°38'
LENNENSTÜCK	FARM	M80887	4612	51°20'	7°41'	LENZBERG	AN	NV0986	6420	49°32'	9°07'
LENNENWS.	MOW	MA7735	6018	49°58'	8°41'	LENZBERG	FRST	NV0985	6420	49°31'	9°07'
LENNEP	POPL	L87872	4809	51°11'	7°15'	LENZBERG	MT	UP8694	7346	48°44'	13°27'
LENNERHOF	POPL	L87972	4809	51°11'	7°16'	LENZBICHEL	MT	PV3723	7031	48°57'	10°52'
LENNELÄTZE	POPL	M86369	4816	51°10'	8°28'	LENZBÖDELE	PAST	PT4861	8531	47°29'	10°58'
LENNERQU.	SPRG	M86470	4816	51°11'	8°29'	LENZBRUNNEN	STRM	PA7729	6134	49°53'	11°28'
LENNER-B.	HILL	N83952	4923	51°01'	9°34'	LENZE-M.	MILL	N82730	5122	50°49'	9°23'
LENNER-B.	HILL	T09970	6639	49°21'	12°14'	LENZECK	AN	MU3239	7714	48°12'	8°05'
LENNERSHOF	FARM	LC8001	4509	51°27'	7°16'	LENZECK	AN	MU3238	7814	48°11'	8°05'
LENNERTZ	FARM	L81786	4604	51°18'	6°22'	LENZEGRUND	VAL	MV9486	6419	49°32'	8°55'
LENNESBÜHL	HILL	UR0606	6339	49°40'	12°19'	LENZEHES-B.	HILL	MA9894	5419	50°30'	8°58'
LENNESIETH	POPL	UR0606	6339	49°40'	12°19'	LENZEHF.	FARM	MU2421	7913	48°02'	7°59'
LENNESIETHERÖD	FRST	UR0909	6240	49°42'	12°21'	LENZEICHE	FRST	NV6469	6625	49°22'	9°53'
LENNESTEIN	POPL	M81379	4712	51°15'	7°45'	LENZELBERG	AN	NA7218	6126	49°49'	10°00'
LENNEUFER	SO	M82175	4713	51°13'	7°52'	LENZELBERG	HILL	PU5161	7632	48°23'	11°02'
LENNHOF	FARM	L89596	4510	51°24'	7°29'	LENZELHÖHE	FRST	T08590	6438	49°31'	12°02'
LENNINGEN	POPL	LV0997	6304	49°36'	6°22'	LENZEN	BLOG	N8456	8526	47°27'	10°07'
LENNINGER B.	STRM	LV1098	6304	49°36'	6°22'	LENZEN	MDW	LT9968	8412	47°33'	7°40'
LENNINGER B.	STRM	LV0898	6304	49°36'	6°20'	LENZEN	POPL	PD3484	2932	53°05'	11°00'
LENNINGER TAL	VAL	NU3478	7422	48°33'	9°28'	LENZEN	POPL	PO6585	2934	53°05'	11°28'
LENNINGHAUSEN	POPL	L87653	4909	51°01'	7°14'	LENZEN-B.	HILL	PV9289	6435	49°31'	11°39'
LENNINGHOF	FARM	LC4624	4306	51°39'	6°46'	LENZEN-B.	MT	NA5691	5524	50°28'	9°47'
LENNINGSEN	FARM	LC9800	4511	51°26'	7°32'	LENZEN-B.	HILL	NA5557	5824	50°10'	9°46'
LENNINGSÉN	POPL	MC1514	4412	51°34'	7°46'	LENZEN-B.	MT	MA4758	5815	50°10'	8°18'
LENNUNG	FRST	MU8512	8018	47°58'	8°48'	LENZEN-GR.	DTCH	NT8456	8526	47°27'	10°07'
LENOIRS-STIFTUNG	HOSP	N84973	4724	51°12'	9°42'	LENZEN-M.	MILL	PV3493	6431	49°34'	10°51'
LENS-B.	STRM	L80319	5303	50°41'	6°13'	LENZEN-M.	MILL	NA2892	5522	50°29'	9°23'
LENSAHN	POPL	PF2209	1731	54°13'	10°52'	LENZEN-M.	MILL	MA4858	5815	50°10'	8°16'
LENSAHNER FELDE	FARM	PF2409	1731	54°13'	10°54'	LENZENÄCKER	AN	NV5012	7124	48°51'	9°41'
LENSAHNER HOF	POPL	PF2108	1731	54°12'	10°52'	LENZENBAUER	FARM	UN3282	8342	47°40'	12°46'
LENSBACH	FARM	L80318	5303	50°41'	6°13'	LENZENBAUERN-A.	BLOG	PT9181	8335	47°39'	11°32'
LENSCHE-M.	MILL	PD0638	3329	52°41'	10°34'	LENZENBERG	MT	PU1940	7729	48°12'	10°36'
LENSCHEID	POPL	M80580	4711	51°16'	7°38'	LENZENBERG	FRST	NU0525	7920	48°05'	9°04'
LENSCHEIDT	FARM	M82877	4713	51°14'	7°58'	LENZENBERG	BLOG	NT8954	8527	47°26'	10°11'
LENSIAN	POPL	PD3968	3032	52°57'	11°04'	LENZENBRUNN	POPL	NV7188	6425	49°32'	9°59'
LENSING	FARM	LC5559	4007	51°58'	6°53'	LENZENBUCKEL	FRST	MV8797	6318	49°37'	8°49'
LENSING	FARM	LC5352	4007	51°54'	6°52'	LENZENBUHL	HILL	PV6888	6433	49°31'	11°19'
LENSING	FARM	LC7855	4009	51°56'	7°14'	LENZENBUSCH	FRST	NV8022	7026	48°57'	10°05'
LENSING	FARM	LC5570	3907	52°04'	6°53'	LENZENFELSEN	CLIF	NU0425	7920	48°05'	9°03'

NAME	DESIGNATION	GRID REF.	SHEET NO.	LAT.	LONG.	NAME	DESIGNATION	GRID REF.	SHEET NO.	LAT.	LONG.
LENZENGRABEN	STRM	PV7973	6634	49°23'	11°28'	LEONHARDS-GER.	ROAD	PU9722	7935	48°01'	11°38'
LENZENGRABEN	DTCH	PV8173	6635	49°23'	11°29'	LEONHARDSBERG	FRST	MV8584	6418	49°30'	8°47'
LENZENGRUND	VAL	MV7680	6518	49°28'	8°40'	LEONHARDSBERG	AN	MA9005	6319	49°42'	8°52'
LENZENHAUS	BLDG	LA4852	5807	50°06'	8°52'	LEONHARDSBUCH	POPL	PU9164	7535	48°24'	11°35'
LENZENHF.	FARM	MU3314	8014	47°58'	8°06'	LEONHARDSBUHL	HILL	PV4756	6732	49°14'	11°01'
LENZENHOF	FARM	LA4386	5506	50°24'	6°47'	LEONHARDSFILZ	MRSH	PU9305	8135	47°52'	11°35'
LENZENHOF	FARM	LB3285	4705	51°17'	6°35'	LEONHARDSGRUND	VAL	NV0088	6420	49°33'	9°00'
LENZENHÖHE	FRST	NU0334	7820	48°10'	9°02'	LEONHARDSHOF	POPL	MV9588	6419	49°33'	8°56'
LENZENHÜTTE	RUIN	NU0334	7820	48°10'	9°02'	LEONHARDSHOLZ	FRST	PU9006	8135	47°53'	11°32'
LENZENLEITE	SLP	PV6731	6933	49°00'	11°17'	LEONHARDSHOLZ	FRST	PU9205	8135	47°52'	11°34'
LENZENMÜHLE	SQ	MU6385	7317	48°37'	8°30'	LEONHARDSKAPELLE	RUIN	MV9588	6419	49°33'	8°56'
LENZENPLATZ	FRST	NU0525	7920	48°05'	9°04'	LEONHARDSKAPELLE	CHCH	NU5413	8024	47°58'	9°43'
LENZENRIED	MDW	NV6110	7125	48°50'	9°50'	LEONHARDSKAPELLE	CHCH	QV0299	6336	49°37'	11°48'
LENZENRÖDER GRUND	VAL	NB2417	5222	50°42'	9°20'	LEONHARDSKIRCHE	CMCH	TQ9845	6839	49°07'	12°14'
LENZENRÜCK	FRST	NB2113	5321	50°40'	9°18'	LEONHARDSKOPF	FRST	MV9390	6419	49°34'	8°54'
LENZENTALERHOF	FARM	LV6976	6509	49°25'	7°11'	LEONHARDSMÜHLE	MILL	PV5653	6732	49°13'	11°08'
LENZER	FARM	PU0200	8128	47°51'	10°22'	LEONHARDSPFUNZEN	POPL	TR8607	8138	47°53'	12°08'
LENZER BERG	SLP	NV9672	6627	49°24'	10°19'	LEONHARDSPLATZ	50	NU0795	7220	48°42'	9°06'
LENZER FÄHRE	FARM	P06981	2935	53°03'	11°31'	LEONHARDSRUH	SQ	PV2941	6830	49°06'	10°46'
LENZER WIESEN	FARM	PD4617	3532	52°29'	11°09'	LEONHARDSRUH	FRST	MU6695	7217	48°42'	8°32'
LENZERATH	MT	LA2869	5705	50°15'	6°35'	LEONHARDSRUH	FRST	MU6593	7317	48°41'	8°31'
LENZERBERG	HILL	PV8678	6535	49°26'	11°34'	LEONI	BLDG	PU7514	8034	47°57'	11°20'
LENZERHALDE	FRST	NU6462	7525	48°24'	9°52'	LEONIE-OU.	WELL	MA3649	5914	50°05'	8°07'
LENZERS	FARM	NT6394	8125	47°48'	9°50'	LEONORE	MINE	MB3026	5214	50°47'	8°01'
LENZERS	FARM	NU6600	8125	47°51'	9°53'	LEONOREN BRUNNEN	SPRG	MA7822	6118	49°51'	8°41'
LENZERSDOORF	POPL	PV0062	6628	49°18'	10°23'	LEONROU	POPL	PV2173	6530	49°24'	10°40'
LENZERSDOORF	FARM	UP8693	7346	48°41'	13°27'	LEOPERMÜHLE	MILL	UR8997	7246	48°43'	13°29'
LENZERSILGE	POPL	P07884	2935	53°04'	11°40'	LEOPOLD	FARM	LC9056	4010	51°57'	7°24'
LENZE WIESEN	MDW	NA2896	5422	50°31'	9°23'	LEOPOLD SCHN.	ROAD	MA7843	5918	50°02'	8°41'
LENZE WIESEN	FARM	UP1540	7841	48°11'	12°31'	LEOPOLD BR.	SPRG	PA4284	5731	50°13'	10°59'
LENZFRIED	POPL	RT0087	8228	47°44'	10°20'	LEOPOLDINE-LUISE-GRUBE	MINE	MA1875	5613	50°19'	7°51'
LENZGRUBE	MINE	MB6021	5216	50°44'	8°26'	LEOPOLDKAMP	AN	LC3840	4205	51°47'	6°39'
LENZHAHN	POPL	MA5160	5815	50°11'	8°19'	LEOPOLDKANAL	CNAL	MU0341	7712	48°13'	7°41'
LENZHAUS	FARM	LB6973	4808	51°12'	7°08'	LEOPOLDS-B.	HILL	PU3455	7630	48°20'	10°49'
LENZHF.	FARM	MU3307	8014	47°55'	8°06'	LEOPOLDSBERG	FARM	UP2712	8042	47°56'	12°41'
LENZHOLZ	FARM	LB7653	4909	51°01'	7°14'	LEOPOLDSBERG	AN	NT2090	8221	47°46'	9°16'
LENZHUB	FARM	UP4366	7543	48°26'	12°53'	LEOPOLDSBERG	FARM	UP7566	7545	48°26'	13°19'
LENZIG	FRST	NV1882	6521	49°29'	9°15'	LEOPOLDSBERG	FARM	UP7264	7545	48°25'	13°16'
LENZIN	AN	MU7775	7418	48°32'	8°41'	LEOPOLDSBORN	WELL	NV5657	6724	49°16'	9°46'
LENZING	POPL	U03515	7142	48°52'	12°45'	LEOPOLDSBR.	BRDG	MA6765	5717	50°14'	8°32'
LENZINGERBERG	POPL	UP8894	7346	48°41'	13°29'	LEOPOLDSBR.	POPL	UP9782	7447	48°35'	13°30'
LENZINGHAUSEN	POPL	MC6474	3816	52°07'	8°28'	LEOPOLDSGEW.	AN	MA5821	6116	49°50'	8°25'
LENZLEITE	SLP	TQ9982	6539	49°27'	12°14'	LEOPOLDSGRUND	VAL	MV7979	6518	49°28'	8°43'
LENZLEISS	FRST	MV7101	7217	48°46'	8°37'	LEOPOLDSHAFEN	POPL	MV5539	6816	49°06'	8°23'
LENZLISBERG	FARM	MU2249	7713	48°17'	7°57'	LEOPOLDSHAFEN	POPL	MV5538	6916	49°06'	8°23'
LENZLOH	FARM	UP5475	7444	48°31'	13°01'	LEOPOLDSHAFEN	FRST	NV0275	6520	49°26'	9°02'
LENZMANN	FARM	LC7723	4309	51°39'	7°13'	LEOPOLDSHAIN	50	MV4300	7215	48°45'	8°13'
LENZMANN	FARM	LC7029	4208	51°42'	7°07'	LEOPOLDSHÖHE	POPL	MCT962	3918	52°00'	8°41'
LENZMÜHLE	MILL	NU8400	8126	47°51'	10°07'	LEOPOLDSHÖHE	POPL	MCT962	3918	52°00'	8°41'
LENZMÜHLE /FORSTMÜHLE/	MILL	MA0671	5712	50°17'	7°41'	LEOPOLDSHÖHE	CNAL	MU0537	7812	48°11'	7°43'
LEO-M.	MILL	NB1355	4921	51°03'	9°11'	LEOPOLDSKANAL	POPL	UN5294	8244	47°47'	13°01'
LEOBACH	STRM	UQ1332	6940	49°01'	12°26'	LEOPOLDSKRON	POPL	VQ0309	7148	48°50'	13°41'
LEOBENDORF	POPL	UP4209	8043	47°55'	12°53'	LEOPOLDSREUT	POPL	MA6765	5717	50°14'	8°32'
LEOBERG	MT	UQ2830	6941	49°00'	12°39'	LEOPOLDSSTEIN	MONU	MC9844	4119	51°51'	8°58'
LEOERMANN	FARM	LC9120	4310	51°37'	7°26'	LEOPOLDSSTAL	POPL	UN4388	8243	47°44'	12°55'
LEOFELS	POPL	NV6651	6725	49°12'	9°55'	LEOPOLDSSTAL	MILL	MV7971	6618	49°23'	8°43'
LEOFELSEN	ROCK	LA6446	5908	50°03'	7°06'	LEOPOLDSSTAL	POPL	LV6370	6608	49°22'	7°07'
LEOGANGER SEILER-GR.	VAL	UN4066	8443	47°32'	12°52'	LEOPOLDSWALD	FRST	U06215	7144	48°52'	13°07'
LEONARDSGRABEN	DTCH	NV1259	6721	49°17'	9°10'	LEOPOLDSWALD	FRST	U06613	7145	48°51'	13°10'
LEONARDSKP.	CHCH	UQ4030	6942	49°00'	12°49'	LEOPOLDSWALD	FRST	NU1011	8020	49°57'	9°08'
LEONBERG	FARM	UP3749	7742	48°16'	12°48'	LEOPOLDSWALD	RUIN	NV6766	6625	49°21'	9°55'
LEONBERG	POPL	TQ8952	6838	49°11'	12°06'	LEOPOLDSWEILER	AN	MV6464	6617	49°20'	8°30'
LEONBERG	POPL	NV0105	7220	48°48'	9°01'	LEOPOLDSWEILER	POPL	TQ8729	7038	48°59'	12°05'
LEONBERG	SLP	MU5337	7816	48°11'	8°22'	LEOPOLDSWIESEN	POPL	UP8890	7346	48°39'	13°29'
LEONBERG	POPL	NV0005	7120	48°48'	9°00'	LEOPRECHTING	POPL	UP2160	7641	48°22'	12°35'
LEONBERG	POPL	MV9905	7119	48°48'	8°59'	LEOPRECHTING	POPL	UP5311	7143	53°20'	12°47'
LEONBERG	POPL	UR0536	6039	49°57'	12°17'	LEOPRECHTING	POPL	U05311	7144	48°50'	13°00'
LEONBERG	FARM	UP1859	7641	48°21'	12°32'	LEOPRECHTING	FARM	NV4838	6923	49°06'	9°40'
LEONBERGER	AN	MV9813	7119	48°52'	8°58'	LEOPRECHTING	POPL	UF8909	1728	54°13'	10°22'
LEONBERGER ALLEE	ST	MV9808	7119	48°49'	8°58'	LEOPRECHTING	POPL	ME1637	2412	53°34'	7°44'
LEONBERGER GR.	DTCH	TQ9251	6838	49°11'	12°09'	LEOPRECHTING	FARM	LB1693	4604	51°21'	6°22'
LEONBERGER HOLZ	FRST	TQ9051	6838	49°10'	12°07'	LEOPRECHTING	FARM	LC5304	4507	51°28'	6°53'
LEONBG.	POPL	MV9905	7219	48°48'	8°59'	LEOPRECHTING	FARM	LC9246	4110	51°51'	7°26'
LEONBGR.M.	MILL	UR0436	6039	49°57'	12°16'	LEOPRECHTING	FARM	LB3669	4806	51°09'	6°39'
LEONBRONN	POPL	MV9234	6919	49°03'	8°53'	LEOPRECHTING	STRM	PA1165	5729	50°14'	10°34'
LEONH.-STEIN	ROCK	PT6976	8333	47°37'	11°15'	LEOPRECHTING	STRM	LB8950	5010	50°59'	7°25'
LEONHARD-ST.	PEAK	OT0479	8336	47°38'	11°43'	LEOPRECHTING	STRM	LB9356	4910	51°03'	7°28'
LEONHARDBUCHHE	MONU	U00987	6440	49°30'	12°22'	LEOPRECHTING	POPL	LB9051	4910	51°00'	7°26'
LEONHARDERWEG	ROAD	MV4919	7015	48°55'	8°18'	LEOPRECHTING	STRM	LB9051	4910	51°00'	7°26'
LEONHARDS	FARM	NT5667	8424	47°33'	9°44'	LEOPRECHTING	STRM	LB9758	4911	51°04'	7°32'
LEONHARDS BR.	WELL	MA8609	6218	49°44'	8°49'	LEOPRECHTING	STRM	LB9557	4911	51°03'	7°30'
LEONHARDS TANNE	FRST	MA7731	6018	49°56'	8°41'	LEOPRECHTING	FARM	LC8722	4310	51°38'	7°22'
LEONHARDS-B.	HILL	GV1567	6637	49°19'	11°58'	LEOPRECHTING	POPL	PA2639	6030	49°59'	10°46'
LEONHARDS-B.	HILL	RA2970	5730	50°16'	10°49'	LEOPRECHTING	FRST	MV8090	6418	49°34'	8°43'

NAME	DESIGNATION	GRID REF.	SHEET NO.	LAT.	LONG.	NAME	DESIGNATION	GRID REF.	SHEET NO.	LAT.	LONG.	
LEPPEN-GR.	GRGE	LV9090	6410	49°33'	7°29'	LERCHEN-8.	HILL	ND8887	2827	53°07'	10°19'	
LEPPENDORF	FARM	MC8276	3818	52°08'	8°44'	LERCHEN-8.	ROGE	PD0487	2829	53°07'	10°33'	
LEPPER	FARM	MC3885	4114	51°51'	8°06'	LERCHEN-8.	HILL	NE9100	2728	53°14'	10°22'	
LEPPER	FARM	MC0547	4111	51°52'	7°37'	LERCHEN-8.	HILL	ND9678	2928	53°03'	10°26'	
LEPPER	FARM	LC9474	3810	52°06'	7°27'	LERCHEN-8.	HILL	PD1684	2930	53°06'	10°44'	
LEPPER	FARM	LC9852	4011	51°55'	7°31'	LERCHEN-8.	MT	NA4711	6223	49°45'	9°39'	
LEPPER	FARM	MC3670	3914	52°05'	8°04'	LERCHEN-8.	MT	QA0881	5637	50°21'	11°55'	
LEPPER M.	MILL	N86576	4725	51°14'	9°56'	LERCHEN-8.	MT	QA0579	5637	50°20'	11°53'	
LEPPER-M.	MILL	M88605	5418	50°36'	8°48'	LERCHEN-8.	HILL	PA3765	5731	50°13'	10°55'	
LEPPERDING	FARM	UP4509	8043	47°55'	12°56'	LERCHEN-8.	HILL	PA4370	5732	50°16'	11°01'	
LEPPERHAMMER	MILL	L88950	5010	50°59'	7°25'	LERCHEN-8.	HILL	PA3077	5630	50°20'	10°50'	
LEPPERHOF	POPL	M80848	5012	50°59'	7°41'	LERCHEN-8.	HILL	NA1275	5621	50°20'	9°10'	
LEPPERMANN	FARM	MC1345	4112	51°51'	7°44'	LERCHEN-8.	HILL	MA1519	6112	49°49'	7°49'	
LEPPERSHOF	FARM	LC2435	4204	51°44'	6°27'	LERCHEN-8.	HILL	PU5020	7932	48°01'	11°01'	
LEPPERSHÜTTE	POPL	L82672	4805	51°10'	6°31'	LERCHEN-8.	HILL	QU0068	7536	48°26'	11°42'	
LEPPERT	FRST	LA7857	5809	50°09'	7°17'	LERCHEN-8.	HILL	N86966	4825	51°08'	9°59'	
LEPPING	FARM	LC5965	3907	52°01'	6°56'	LERCHEN-8.	HILL	PA2569	5730	50°16'	10°45'	
LEPPINGHEIDE	AN	LC9247	4110	51°52'	7°26'	LERCHEN-8.	HILL	N89261	4927	51°06'	10°19'	
LEPROSEN-H.	FRST	QV0874	6637	49°23'	11°52'	LERCHEN-8.	HILL	N89453	4927	51°01'	10°19'	
LEPROSENBERG	POPL	NU6606	8025	47°54'	9°53'	LERCHEN-8.	HILL	MA6848	5917	50°05'	8°33'	
LEPROSENHAUS	BLDG	MT9192	8219	47°47'	8°53'	LERCHEN-8.	HILL	ND9365	3028	52°56'	10°23'	
LEPROSENHS.	HOSP	TP7930	7938	48°05'	12°02'	LERCHEN-8.	HILL	NA0757	5820	50°10'	9°06'	
LEPROSENHS.	HOSP	QU1671	7547	48°27'	11°55'	LERCHEN-8.	HILL	MA7053	5817	50°08'	8°35'	
LEPS	FARM	LC8818	4310	51°36'	7°23'	LERCHEN-8.	HILL	PA3676	5631	50°19'	10°55'	
LEPSEN	FARM	UP4148	7743	48°16'	12°52'	LERCHEN-8.	HILL	PA3874	5631	50°18'	10°56'	
LERAU	POPL	U00498	6339	49°36'	12°17'	LERCHEN-8.	HILL	NA4440	5923	50°01'	9°37'	
LERAU-8.	STRM	U00699	6339	49°37'	12°19'	LERCHEN-8.	HILL	NA5549	5924	50°05'	9°46'	
LERAU-8.	STRM	U00598	6339	49°36'	12°18'	LERCHEN-8.	DOER WEIßSEN-GR.	DTCH	PT7866	8434	47°31'	11°22'
LERAU-8.	STRM	UQ0198	6339	49°36'	12°14'	LERCHEN-BERG	AN	NA5022	6124	49°51'	9°42'	
LERAU-8.	STRM	UR0700	6340	49°37'	12°20'	LERCHEN-BERG	MT	NA5129	6024	49°55'	9°43'	
LERBACH	POPL	NC8934	4227	51°45'	10°17'	LERCHEN-BERG	FRST	NA5210	6224	49°44'	9°43'	
LERBECK	POPL	MC9689	3719	52°15'	8°56'	LERCHEN-BERG	MT	NA4616	6223	49°48'	9°38'	
LERBING	FARM	UP4669	7543	48°27'	12°55'	LERCHEN-BERG	HILL	NA7247	5926	50°04'	10°01'	
LERCH	FARM	UP3766	7542	48°26'	12°48'	LERCHEN-BÜHL	HILL	PV4294	6431	49°35'	10°58'	
LERCH	FARM	UN5481	8344	47°40'	13°04'	LERCHEN-GRUND	VAL	NA8760	5827	50°11'	10°13'	
LERCH	POPL	UP1058	7640	48°21'	12°26'	LERCHEN-HÜGEL	HILL	PA8982	5635	50°22'	11°40'	
LERCH-8.	HILL	N87952	4926	51°01'	10°08'	LERCHEN-HÜGEL	HILL	NA6672	5625	50°18'	9°56'	
LERCHE	FRST	NV5490	6424	49°34'	9°45'	LERCHEN-KPF.	HILL	N88840	5027	50°54'	10°15'	
LERCHE	POPL	MC1019	4312	51°37'	7°42'	LERCHEN-M.	MILL	NT7270	8425	47°35'	9°58'	
LERCHE /ALTERSHEIM/	HOSP	MC8760	4018	51°59'	8°49'	LERCHENÄCKER	FRST	NT0292	8220	47°47'	9°02'	
LERCHECK	MT	UN5480	8344	47°39'	13°04'	LERCHENÄCKER	AN	MU7083	7317	48°36'	8°35'	
LERCHEGG	FARM	PT1678	8329	47°39'	10°32'	LERCHENÄCKER	AN	NV3123	7022	48°57'	9°25'	
LERCHELSBERG	HILL	MV4356	6715	49°15'	8°13'	LERCHENÄCKER	FRST	NA4164	5723	50°14'	9°34'	
LERCHEN	FARM	UP3002	8142	47°51'	12°44'	LERCHENBACH	STRM	UP6172	7544	48°29'	13°07'	
LERCHEN	AN	MU1226	7912	48°05'	7°49'	LERCHENBAUM	FRST	PA4229	6031	49°54'	10°59'	
LERCHEN	FARM	UP6171	7544	48°29'	13°07'	LERCHENBAUM WALD	FRST	PA0705	6328	49°41'	10°29'	
LERCHEN	FRST	MU8506	8018	47°54'	8°48'	LERCHENBEISS	AN	NV3246	6822	49°10'	9°26'	
LERCHEN	AN	NU3090	7322	48°40'	9°25'	LERCHENBERG	MT	PV0474	6528	49°25'	10°26'	
LERCHEN	FARM	NV3747	6823	49°10'	9°31'	LERCHENBERG	FRST	MT3987	8215	47°44'	8°11'	
LERCHEN 8.	AN	MV8398	6318	49°38'	8°46'	LERCHENBERG	AN	MA9689	5519	50°27'	8°56'	
LERCHEN BERG	AN	NV8399	6326	49°38'	10°09'	LERCHENBERG	AN	MV9668	6619	49°22'	8°57'	
LERCHEN BÜHL	MT	UR1840	6040	49°59'	12°28'	LERCHENBERG	AN	MU1039	7712	48°12'	7°47'	
LERCHEN HÜGEL	HILL	PA7784	5635	50°23'	11°29'	LERCHENBERG	AN	NV7167	6625	49°21'	9°59'	
LERCHEN M.	MILL	LA7722	6109	49°50'	7°17'	LERCHENBERG	AN	NT4397	8123	47°49'	9°34'	
LERCHEN MOOS	MRSH	PT6999	8133	47°49'	11°16'	LERCHENBERG	AN	NV0962	6620	49°19'	9°07'	
LERCHEN SCHN.	ROAD	MA7726	6118	49°53'	8°41'	LERCHENBERG	AN	NV4080	6523	49°28'	9°33'	
LERCHEN-8.	HILL	ND7689	2826	53°09'	10°08'	LERCHENBERG	AN	NV3580	6522	49°28'	9°29'	
LERCHEN-8.	HILL	MA5165	5715	50°14'	8°19'	LERCHENBERG	AN	NV2680	6522	49°28'	9°22'	
LERCHEN-8.	SLP	N82344	5022	50°57'	9°20'	LERCHENBERG	AN	NV2279	6521	49°28'	9°18'	
LERCHEN-8.	ROGE	MV2734	6914	49°03'	8°00'	LERCHENBERG	AN	MU1453	7613	48°19'	7°50'	
LERCHEN-8.	HILL	NC7204	4526	51°29'	10°02'	LERCHENBERG	AN	NV6946	6825	49°10'	9°57'	
LERCHEN-8.	ROGE	MV3962	6614	49°18'	8°10'	LERCHENBERG	POPL	NU5097	7224	48°43'	9°41'	
LERCHEN-8.	HILL	PD0019	3428	52°31'	10°28'	LERCHENBERG	HILL	U07505	7245	48°47'	13°18'	
LERCHEN-8.	ROGE	PD2332	3330	52°37'	10°49'	LERCHENBERG	AN	MV9300	7219	48°45'	8°54'	
LERCHEN-8.	MT	OV0888	6437	49°30'	11°52'	LERCHENBERG	AN	MV4909	7115	48°50'	8°19'	
LERCHEN-8.	HILL	NC9110	4427	51°32'	10°19'	LERCHENBERG	HILL	NA6723	6125	49°51'	9°56'	
LERCHEN-8.	HILL	NC8210	4427	51°32'	10°11'	LERCHENBERG	AN	NA6418	6125	49°49'	9°53'	
LERCHEN-8.	HILL	NC8613	4427	51°34'	10°14'	LERCHENBERG	MT	PA2018	6130	49°48'	10°40'	
LERCHEN-8.	HILL	PD2015	3530	52°28'	10°46'	LERCHENBERG	MT	NA4616	6123	49°48'	9°38'	
LERCHEN-8.	MT	NA5930	6024	49°55'	9°49'	LERCHENBERG	MT	NA8629	6027	49°54'	10°12'	
LERCHEN-8.	AN	NA7238	6026	49°59'	10°00'	LERCHENBERG	AN	NV7940	6826	49°06'	10°05'	
LERCHEN-8.	HILL	MA4235	6015	49°58'	8°11'	LERCHENBERG	AN	MU4798	7215	48°44'	8°17'	
LERCHEN-8.	HILL	NA2587	5522	50°26'	9°21'	LERCHENBERG	AN	NT2181	8321	47°41'	9°17'	
LERCHEN-8.	HILL	NA4486	5523	50°25'	9°37'	LERCHENBERG	HILL	PD2312	3530	52°27'	10°49'	
LERCHEN-8.	HILL	N88339	5127	50°54'	10°11'	LERCHENBERG	AN	NV5986	6424	49°31'	9°49'	
LERCHEN-8.	HILL	N86941	5025	50°55'	9°59'	LERCHENBERG	AN	NV3585	6422	49°31'	9°29'	
LERCHEN-8.	MT	N87945	5026	50°57'	10°07'	LERCHENBERG	AN	NV4690	6423	49°34'	9°38'	
LERCHEN-8.	HILL	N88141	5026	50°55'	10°09'	LERCHENBERG	AN	NV0854	6720	49°14'	9°07'	
LERCHEN-8.	SLP	N03355	3123	52°51'	9°29'	LERCHENBERG	AN	NV1952	6721	49°13'	9°16'	
LERCHEN-8.	HILL	PD0760	3129	52°53'	10°35'	LERCHENBERG	AN	NV2451	6722	49°13'	9°20'	
LERCHEN-8.	HILL	PC2976	3831	52°07'	10°53'	LERCHENBERG	AN	MA8738	6018	50°00'	8°49'	
LERCHEN-8.	MT	NC6176	3825	52°08'	9°53'	LERCHENBERG	ROGE	PA3219	6131	49°48'	10°50'	
LERCHEN-8.	HILL	NA1127	6120	49°54'	9°09'	LERCHENBERG	AN	MU8676	7418	48°32'	8°49'	
LERCHEN-8.	HILL	N08393	2827	53°11'	10°14'	LERCHENBERG	HILL	T09443	6839	49°06'	12°11'	

NAME	DESIGNATION	GRID REF.	SHEET NO.	LAT.	LUNG.	NAME	DESIGNATION	GRID REF.	SHEET NO.	LAT.	LUNG.
LERCHENBERG	AN	MV8030	6918	49°01'	8°49'	LERCHENBUHL	AN	NV2655	6722	49°15'	9°22'
LERCHENBERG	MT	NU2800	7622	48°23'	9°23'	LERCHENBUHL	AN	MV7449	6817	49°12'	8°38'
LERCHENBERG	HILL	MU9386	7319	48°38'	8°55'	LERCHENBUHL	HILL	QA0026	6136	49°51'	11°47'
LERCHENBERG	ROGE	MU8589	7318	48°39'	8°48'	LERCHENBUHL	HILL	QA0823	6137	49°49'	11°53'
LERCHENBERG	AN	NV2030	6921	49°01'	9°16'	LERCHENBUHL	HILL	QA0623	6137	49°49'	11°52'
LERCHENBERG	MT	MV8430	6919	49°05'	8°51'	LERCHENBUHL	HILL	PA9025	6135	49°51'	11°38'
LERCHENBERG	HILL	MU6086	7516	48°27'	8°28'	LERCHENBUHL	AN	NU8581	7426	48°35'	10°09'
LERCHENBERG	AN	MV8359	6718	49°17'	8°46'	LERCHENBUHL	AN	MU9795	7219	48°42'	8°58'
LERCHENBERG	HILL	MV4957	6715	49°16'	8°18'	LERCHENBUHL	FRST	NT0687	8220	47°44'	9°05'
LERCHENBERG	HILL	MV5459	6716	49°17'	8°22'	LERCHENBUHL	AN	MU7732	7818	48°08'	8°41'
LERCHENBERG	MOW	NV2421	7022	48°56'	9°20'	LERCHENBUHL	AN	MU7230	7817	48°07'	8°37'
LERCHENBERG	AN	MV9951	6719	49°13'	8°59'	LERCHENBUHL	AN	PV3975	6531	49°25'	10°55'
LERCHENBERG	AN	NV0560	6720	49°18'	9°04'	LERCHENBUHL	AN	MV9236	6919	49°05'	8°53'
LERCHENBERG	AN	NV0214	7120	48°53'	9°02'	LERCHENBUHL	AN	MU2062	7513	48°24'	7°55'
LERCHENBERG	AN	NV0211	7120	48°51'	9°02'	LERCHENBUHL	AN	MU7421	7917	48°02'	8°39'
LERCHENBERG	AN	NV0409	7120	48°50'	9°03'	LERCHENBUHL	AN	NU5851	7624	48°19'	9°47'
LERCHENBERG	HILL	PV1304	7229	48°47'	10°32'	LERCHENBUHL	AN	MU9338	7819	48°12'	8°55'
LERCHENBERG	AN	MU0526	7912	48°05'	7°43'	LERCHENBUHL	AN	MU6451	7617	48°19'	8°31'
LERCHENBERG	HILL	PU4035	7831	48°09'	10°53'	LERCHENBUHL	HILL	PA9883	5636	50°22'	11°47'
LERCHENBERG	AN	NU4230	7823	48°07'	9°34'	LERCHENBUHL	SLP	PA9317	6236	49°46'	11°41'
LERCHENBERG	AN	NV2791	6422	49°34'	9°22'	LERCHENBUHL	HILL	PA9112	6235	49°44'	11°39'
LERCHENBERG	AN	NU81925	5221	50°47'	9°16'	LERCHENBUHL	HILL	PA9432	6036	49°54'	11°42'
LERCHENBERG	MT	NA8263	5726	50°13'	10°09'	LERCHENBUHL	FARM	PA8333	6035	49°55'	11°33'
LERCHENBERG	AN	NA0679	5620	50°22'	9°05'	LERCHENBUHL	ROGE	PA9032	6035	49°55'	11°39'
LERCHENBERG	MT	NU2780	7422	48°34'	9°22'	LERCHENBUHL	MILL	PA3904	6331	49°40'	10°56'
LERCHENBERG	AN	MV9514	7119	48°53'	8°56'	LERCHENBUHL	HILL	PV4160	6731	49°17'	10°56'
LERCHENBERG	AN	NV1313	7121	48°52'	9°11'	LERCHENBUHL	AN	NV1720	7021	48°56'	9°14'
LERCHENBERG	AN	NV1611	7121	48°51'	9°13'	LERCHENBUHL	AN	NV0919	7020	48°55'	9°07'
LERCHENBERG	MT	MV9309	7119	48°50'	8°54'	LERCHENBUHL	AN	NU7571	7526	48°29'	10°01'
LERCHENBERG	AN	MA4613	6215	49°46'	8°15'	LERCHENBUHL	AN	MV8422	7018	48°57'	8°47'
LERCHENBERG	HILL	PA1404	6329	49°41'	10°35'	LERCHENBUHL	HILL	PV2970	6630	49°22'	10°47'
LERCHENBERG	AN	NA3403	6322	49°41'	9°28'	LERCHENBUHL	HILL	PV4172	6631	49°23'	10°56'
LERCHENBERG	AN	MV9826	7019	48°59'	8°58'	LERCHENBUHL	SLP	PA9057	5836	50°08'	11°40'
LERCHENBERG	AN	NU2491	7321	48°40'	9°20'	LERCHENBUHL	FARM	PA7552	5834	50°06'	11°27'
LERCHENBERG	AN	NU3293	7322	48°41'	9°26'	LERCHENBUHL	HILL	PA6648	5933	50°04'	11°19'
LERCHENBERG	AN	NU3091	7322	48°40'	9°25'	LERCHENBUHL	HILL	PA6156	5833	50°08'	11°15'
LERCHENBERG	AN	NU8659	7626	48°23'	10°10'	LERCHENBUHL	AN	MU8621	7918	48°02'	8°49'
LERCHENBERG	HILL	NU9822	7927	48°03'	10°19'	LERCHENBUHL	AN	NV0554	6720	49°14'	9°04'
LERCHENBERG	MOW	NU3262	7522	48°25'	9°26'	LERCHENBUHL	FRST	MV7164	6617	49°20'	8°36'
LERCHENBERG	FRST	PU2172	7529	48°29'	10°38'	LERCHENBUHL	FRST	NU4557	7623	48°22'	9°37'
LERCHENBERG	AN	NV2146	6821	49°10'	9°17'	LERCHENBUHL	POPL	TQ9527	7039	48°58'	12°12'
LERCHENBERG	HILL	NV1742	6821	49°08'	9°14'	LERCHENBUHL	AN	NV3964	6623	49°20'	9°32'
LERCHENBERG	AN	MV9446	6819	49°10'	8°55'	LERCHENBUHL	AN	U05228	7043	48°59'	12°59'
LERCHENBERG	AN	MV9941	6819	49°07'	8°59'	LERCHENBUHL	FRST	TQ8689	6438	49°31'	12°02'
LERCHENBERG	AN	MV8940	6819	49°07'	8°51'	LERCHENBUHL	FRST	PV8887	6435	49°30'	11°36'
LERCHENBERG	HILL	NA7060	5825	50°11'	9°59'	LERCHENBUHL	AN	NV2615	7122	48°53'	9°21'
LERCHENBERG	FRST	MU6678	7417	48°33'	8°32'	LERCHENBUHL	AN	MU9943	7719	48°14'	8°59'
LERCHENBERG	AN	NV0444	6820	49°09'	9°03'	LERCHENBUHL	POPL	NU0938	3320	52°41'	9°08'
LERCHENBERG	AN	NV0942	6820	49°08'	9°07'	LERCHENBUHL	MOW	NU1675	7421	48°32'	9°13'
LERCHENBERG	AN	MV6625	7017	48°59'	8°32'	LERCHENBUHL	AN	NU1198	7220	48°44'	9°09'
LERCHENBERG	SLP	PA4650	5932	50°05'	11°02'	LERCHENBUHL	AN	MU7986	7318	48°38'	8°43'
LERCHENBERG	FARM	QA0769	5737	50°14'	11°54'	LERCHENBUHL	FARM	MU6035	7816	48°10'	8°28'
LERCHENBERG	HILL	QA0769	5737	50°14'	11°54'	LERCHENBUHL	AN	NV0734	6920	49°03'	9°06'
LERCHENBERG	FARM	QA0569	5737	50°14'	11°53'	LERCHENBUHL	MOW	NU3038	5122	50°54'	9°26'
LERCHENBERG	AN	MV8147	6818	49°10'	8°44'	LERCHENBUHL	SLP	NU4643	7723	48°14'	9°37'
LERCHENBERG	AN	MV7944	6818	49°09'	8°43'	LERCHENBUHL	FARM	NE1785	1921	54°01'	9°16'
LERCHENBERG	AN	MV8541	6818	49°07'	8°47'	LERCHENBUHL	AN	NU0770	7520	48°29'	9°05'
LERCHENBERG	BLDG	MT3986	8215	47°43'	8°11'	LERCHENBUHL	AN	MU8259	7618	48°23'	8°46'
LERCHENBERG	FARM	PV0474	6528	49°25'	10°26'	LERCHENBUHL	FARM	NE2897	1822	54°07'	9°26'
LERCHENBERG	GRGE	MA9928	6019	49°54'	8°59'	LERCHENBUHL	AN	NU1280	7420	48°34'	9°10'
LERCHENBERG	MILL	PV0474	6528	49°25'	10°26'	LERCHENBUHL	AN	MU2212	8013	47°57'	7°58'
LERCHENBERG	FRST	NU9721	7927	48°02'	10°18'	LERCHENBUHL	POPL	QU0464	7636	48°24'	11°46'
LERCHENBERG	POPL	TP9137	7839	48°09'	12°11'	LERCHENBUHL	AN	NU3462	7522	48°25'	9°28'
LERCHENBERG	FRST	PT1880	8329	47°40'	10°34'	LERCHENBUHL	AN	MV8227	7018	49°00'	8°45'
LERCHENBUHL	AN	NT2793	8222	47°47'	9°22'	LERCHENBUHL	AN	NV5349	6824	49°11'	9°44'
LERCHENBUHL	HILL	MV3964	6615	49°19'	8°10'	LERCHENBUHL	POPL	PA7943	5935	50°01'	11°30'
LERCHENBUHL	SPRG	NA4097	5423	50°31'	9°34'	LERCHENBUHL	FARM	UQ4740	6943	49°06'	12°54'
LERCHENBUCK	AN	MT6874	8317	47°37'	8°34'	LERCHENBUHL	AN	NV5086	6424	49°31'	9°41'
LERCHENBUCK	HILL	PV2963	6630	49°18'	10°46'	LERCHENBUHL	FRST	PQ2212	3530	52°27'	10°48'
LERCHENBUCKEL	AN	NV2079	6521	49°28'	9°17'	LERCHENBUHL	FRST	QV0301	7236	48°44'	11°46'
LERCHENBUCKEL	AN	NV1352	6721	49°13'	9°11'	LERCHENBUHL	AN	MV7238	6817	49°06'	8°37'
LERCHENBUHL	AN	NV1932	6921	49°02'	9°16'	LERCHENBUHL	VAL	NU8021	5226	50°44'	10°08'
LERCHENBUHL	HILL	PV4684	6532	49°29'	11°01'	LERCHENBUHL	VAL	MA9059	5819	50°11'	8°52'
LERCHENBUHL	FARM	PV2221	7030	48°56'	10°40'	LERCHENBUHL	POPL	UQ1917	7141	48°53'	12°32'
LERCHENBUHL	AN	NV4863	6623	49°19'	9°40'	LERCHENBUHL	AN	MU8515	8018	47°59'	8°48'
LERCHENBUHL	AN	NV5980	6524	49°28'	9°49'	LERCHENBUHL	MT	UQ0931	6940	49°00'	12°23'
LERCHENBUHL	HILL	PV6193	6433	49°34'	11°14'	LERCHENBUHL	POPL	MQ6949	3217	52°47'	8°32'
LERCHENBUHL	HILL	PV4788	6432	49°32'	11°02'	LERCHENBUHL	AN	NV1805	7121	48°48'	9°15'
LERCHENBUHL	HILL	PV9092	6435	49°33'	11°38'	LERCHENBUHL	POPL	PA1102	6329	49°40'	10°32'
LERCHENBUHL	HILL	NA5318	6124	49°49'	9°44'	LERCHENBUHL	FARM	MF9519	1619	54°19'	8°55'
LERCHENBUHL	HILL	PA3527	6131	49°53'	10°53'	LERCHENBUHL	EST	MV8811	7119	48°51'	8°50'
LERCHENBUHL	AN	NA9032	6027	49°56'	10°15'	LERCHENBUHL	FARM	NU2491	7322	48°40'	9°20'
LERCHENBUHL	AN	NV8845	6827	49°09'	10°13'	LERCHENBUHL	FARM	PA6264	5733	50°12'	11°16'
LERCHENBUHL	HILL	MU8148	7718	48°17'	8°44'	LERCHENBUHL	AN	NV6663	6625	49°19'	9°55'

NAME	DESIGNATION	GRID REF.	SHEET NO.	LAT.	LONG.	NAME	DESIGNATION	GRID REF.	SHEET NO.	LAT.	LONG.
LERCHENHÖHE	AN	NV7547	6826	49°10'	10°02'	LERSCH-8.	HILL	N89154	4927	51°02'	10°18'
LERCHENHÖHE	AN	NV6244	6825	49°09'	9°51'	LERSCHENHEIÖE	FARM	L86484	4708	51°17'	7°03'
LERCHENHÖHE	AN	NV6357	6725	49°16'	9°52'	LERSCKEN	FARM	NT5970	8424	47°35'	9°47'
LERCHENHÖHE	HILL	NA5611	6224	49°45'	9°47'	LERZBRUNNEN	WELL	NU8093	7326	48°41'	10°05'
LERCHENHÖHE	HILL	NV6375	6525	49°25'	9°52'	LES BLOTTES	FRST	K89102	5402	50°32'	6°03'
LERCHENHÖHE	AN	NA8256	5826	50°09'	10°09'	LES BOIS MAGIS	FRST	KA8883	5602	50°22'	6°01'
LERCHENHUB	FARM	TP8851	7738	48°17'	12°08'	LES CORIOTTES	AN	KA8671	5702	50°15'	6°00'
LERCHENHÜBEL	AN	MT1166	8412	47°32'	7°49'	LES COTHAY	FRST	KA8794	5502	50°28'	6°00'
LERCHENHÜGEL	AN	NA9338	6027	49°59'	10°18'	LES RHUS	FRST	K88800	5402	50°31'	6°01'
LERCHENHÜGEL	HILL	OA0531	6137	49°54'	11°52'	LES RHUS ET BONOFAMAY	FRST	KA8799	5402	50°30'	5°59'
LERCHENHÜGEL	HILL	PA0580	5628	50°22'	10°29'	LES SIX PRINCESSES	SO	KA9606	6303	49°40'	6°10'
LERCHENHÜGEL	HILL	PA8952	5935	50°05'	11°38'	LES STOCKAI	FRST	KA8796	5502	50°29'	6°00'
LERCHENHÜGEL	POPL	PA8574	5735	50°17'	11°36'	LES TAILLES	FRST	KA9395	5502	50°28'	6°05'
LERCHENHÜGEL	HILL	PA8972	5735	50°16'	11°39'	LES WAYHAYS	FRST	K88802	5402	50°32'	6°01'
LERCHENKLAM	AN	MV6421	7017	48°56'	8°31'	LES-8.	MT	N86014	5325	50°40'	9°51'
LERCHENKNOCK	HILL	PV3399	6331	49°38'	10°50'	LESCHEDE	POPL	LDB407	5204	52°24'	7°18'
LERCHENKOPF	MT	MV6102	7216	48°46'	8°28'	LESCHEID	POPL	L88423	5210	50°45'	7°22'
LERCHENKOPF	HILL	N85358	4924	51°04'	9°46'	LESCHE LINDE	MONU	LA6855	5808	50°08'	7°09'
LERCHENKOPF	MT	MV2784	6413	49°30'	7°59'	LESCHERHOF	FARM	LA6755	5808	50°08'	7°08'
LERCHENKOPFE	MT	PC0540	4129	51°48'	10°31'	LESCHECK	FRST	LA4545	5907	50°02'	6°50'
LERCHENKRUG	BLDG	ND2186	2821	53°07'	9°19'	LESCHEIDER FELD	AN	LD8108	3509	52°24'	7°15'
LERCHENKUPPE	MT	N88747	5027	50°58'	10°14'	LESCHWALD	FRST	LA6582	5608	50°22'	7°06'
LERCHENKÜPPEL	HILL	NA4096	5423	50°31'	9°34'	LESCHWIESE	MDW	LA8443	5910	50°02'	7°23'
LERCHENLAND	AN	MT5795	8116	47°48'	8°26'	LESE-8.	MT	LA1692	5504	50°27'	6°25'
LERCHENLÖCH	FARM	MU2973	7414	48°30'	8°02'	LESENÜCHEN	POPL	L88970	4810	51°10'	7°25'
LERCHENMÜHLE	MILL	NV6545	6825	49°09'	9°53'	LESENTAL	VAL	MU0128	7912	48°06'	7°40'
LERCHENMÜHLE	MILL	MV8127	7018	49°00'	8°44'	LESER	FARM	PT1386	8229	47°43'	10°31'
LERCHENPLATZ	FRST	PV5286	6432	49°30'	11°06'	LESER	AN	NU8842	7725	48°14'	9°55'
LERCHENRAIN	FRST	NV1536	6921	49°05'	9°13'	LESERHÜTTE	POPL	LH2580	4704	51°15'	6°29'
LERCHENRAIN	AN	NA4509	6223	49°44'	9°37'	LESIGFELD	POPL	NE3260	2222	53°47'	9°29'
LERCHENRAIN	AN	NA5903	6324	49°41'	9°49'	LESIGFELDER WETTERN	CNAL	NE3461	2123	53°48'	9°31'
LERCHENRAIN	AN	NA5303	6324	49°41'	9°44'	LESMANNRIED	POPL	UD5340	6843	49°06'	12°59'
LERCHENRAIN	MDW	NU7391	7325	48°40'	9°59'	LESS	STRM	PA6563	5733	50°12'	11°19'
LERCHENRAIN	MDW	NU7391	7326	48°40'	9°59'	LESS-8.	STRM	PA6963	5834	50°12'	11°22'
LERCHENRAIN	AN	NA4308	6223	49°43'	9°36'	LESS-8.	STRM	PA7162	9834	50°11'	11°24'
LERCHENS-8.	HILL	N84654	4923	51°02'	9°40'	LESSAU	POPL	PA9333	6036	49°55'	11°41'
LERCHENS-8.	MT	N87265	4826	51°08'	10°02'	LESSAUER-8.	MT	PA9434	6036	49°56'	11°42'
LERCHENS-8.	HILL	N84840	5024	50°55'	9°41'	LESSE	POPL	NC8679	3827	52°09'	10°16'
LERCHENSANG	POPL	NT5887	8224	47°44'	9°46'	LESSEL	FARM	ND0970	3020	52°59'	9°08'
LERCHENSANG	AN	LT9971	8412	47°35'	7°40'	LESSENAH	FARM	MD7751	3118	52°48'	8°40'
LERCHENSCHLAG	FRST	NV7850	6826	49°12'	10°04'	LESSENICH	POPL	L86120	5208	50°43'	7°02'
LERCHENSSTEIN	FRST	MU5899	7216	48°45'	8°26'	LESSENICH	POPL	L83808	5306	50°36'	6°43'
LERCHENSTRÄSZE	ROAD	MV8312	7118	48°52'	8°46'	LESSENICH-RIEßDORF	POPL	L83807	5406	50°35'	6°43'
LERCHENSTRICH	FRST	PA2952	5830	50°06'	10°48'	LESSERANGER	FRST	UD2485	6541	49°29'	12°34'
LERCHENTAL	VAL	TO9222	7039	48°55'	12°10'	LESSERWALD	FRST	NC8675	3827	52°07'	10°16'
LERCHENTAL	VAL	TO9222	7038	48°55'	12°10'	LESSIEN	POPL	PD1926	3430	52°34'	10°46'
LERCHENTAL	VAL	NV7202	7225	48°46'	9°59'	LESSIENER HOLZ	FRST	PD1728	3430	52°35'	10°44'
LERCHENTAL	AN	PV7286	6434	49°30'	11°23'	LESSIER-8.	STRM	LA6165	5708	50°13'	7°03'
LERCHENTAL	AN	MT9988	8219	47°45'	8°59'	LESSLER	FARM	UN4675	8343	47°37'	12°57'
LERCHENTAL	VAL	NU2860	7622	48°23'	9°23'	LESSLOHE	POPL	UR1607	6340	49°41'	12°27'
LERCHENTAL	AN	MU5201	8116	47°52'	8°22'	LESTE	POPL	MCT333	4217	51°45'	8°37'
LERCHENTAL	VAL	NA6506	6225	49°42'	9°54'	LESTE	FARM	MC2731	4213	51°43'	7°56'
LERCHENTAL	FARM	NF8902	1828	54°09'	10°22'	LESTING	FARM	LC7558	4009	51°57'	7°11'
LERCHENWEG	ROAD	NV1362	6621	49°19'	9°11'	LESUM	STRM	MD7690	2817	53°09'	8°38'
LERCHENWEIHER	PDNO	NT5773	8324	47°36'	9°46'	LESUM	STRM	MD8291	2818	53°10'	8°44'
LERCHENWIESEN	MDW	NU1597	7221	48°43'	9°12'	LESUM	POPL	MD7991	2818	53°10'	8°41'
LERCHES	AN	NV2073	6521	49°25'	9°17'	LESUM	STRM	MD7990	2818	53°09'	8°41'
LERCHES-8.	AN	NA0026	6120	49°53'	9°00'	LESUMBROK	POPL	MD7790	2817	53°09'	8°40'
LERCHES-8.	HILL	LV5773	6608	49°24'	7°02'	LESUMBROKER SIEL	UTCH	MD7789	2817	53°09'	8°40'
LERCHES-8.	HILL	MA7747	5918	50°04'	8°41'	LESUMTÖTEL	POPL	M08194	2718	53°12'	8°43'
LERCHESBERG	HILL	LV8976	6510	49°26'	7°28'	LESZCZINSKYSTEIN	MONU	NE4181	2023	53°58'	9°37'
LERCHESHEID	AN	LA9436	6011	49°58'	7°31'	LETELN	POPL	MC9596	3619	52°18'	8°56'
LERCHFLECK-SP.	PEAK	PT7455	8533	47°25'	11°19'	LETENMANN	FARM	NU6523	7925	48°03'	9°52'
LERCHKÖGEL	BLOG	PT9166	8435	47°31'	11°32'	LETHE	POPL	MD4461	3115	52°54'	8°10'
LERCHKOGEL	MT	PT9265	8435	47°31'	11°33'	LETHE	STRM	M04172	3014	53°00'	8°07'
LERCHKOGEL-HOCHLEGER	BLOG	PT9265	8435	47°31'	11°33'	LETHE	STRM	MU4070	3014	52°59'	8°07'
LERCHLEIN	AN	NV5599	6324	49°38'	9°46'	LETHE	STRM	MD4167	3014	52°57'	8°07'
LERCHS-8.	HILL	N89855	4919	51°03'	8°58'	LETHE	STRM	M04362	3014	52°54'	8°09'
LERCHWALD	FRST	PT5058	8531	47°27'	10°59'	LETHE	STRM	MD4376	2914	53°02'	8°09'
LERCHWALD GRUBEN	GRGE	PT4959	8531	47°28'	10°59'	LETHE	STRM	MD4173	2914	53°00'	8°07'
LERCHWALDPEL	PAST	PT7374	8333	47°36'	11°18'	LETHE	STRM	MD4581	2915	53°04'	8°11'
LERFENHALDE	SLP	PUI203	8129	47°52'	10°30'	LETHE HUOR	NRSH	MD4378	2914	53°03'	8°09'
LERFENHALDE	SLP	PUI203	8128	47°52'	10°30'	LETFERFELD	POPL	MD3869	3014	52°58'	8°05'
LERGES-8.	HILL	MA6553	5817	50°08'	8°31'	LETHERT	POPL	LA4898	5407	50°31'	6°52'
LERLACHSHÖHE	HILL	NA5727	6124	49°54'	9°47'	LETMATHE	POPL	M80391	4611	51°22'	7°37'
LERMERSLOCH	AN	MU9103	8119	47°53'	8°53'	LETSCHBACH	STRM	KA9038	6002	49°57'	6°04'
LERMUNDS-8.	HILL	LA8060	5809	50°11'	7°19'	LETSCHECK	FRST	MU3363	7514	48°25'	8°05'
LERNBACHER M.	MILL	UD4247	6843	49°09'	12°50'	LETSCHENBACH	STRM	LV6246	6808	49°09'	7°07'
LERNBUCH	FARM	UP0271	7539	48°28'	12°19'	LETSCHENBG.-T.	TUN	MU4237	7815	48°11'	8°13'
LERNE	STRM	NC4747	4124	51°52'	9°41'	LETSCHER	FARM	NT7995	8126	47°48'	10°03'
LERNER BACH	STRM	TP9763	7639	48°23'	12°16'	LETSCHET	FRST	KA9503	6302	49°39'	6°10'
LERNERBACH	STRM	TP9465	7539	48°24'	12°13'	LETT	AN	MU1019	7912	48°01'	7°47'
LERNHÖHE	MT	NA3355	5822	50°09'	9°28'	LETT BUSCH	FRST	MA9833	6019	49°57'	8°58'
LERNPÖINT	FARM	TP9580	7439	48°32'	12°13'	LETT-8.	MT	M81595	4512	51°24'	7°47'

NAME	DESIGNATION	GRID REF.	SHEET NO.	LAT.	LONG.	NAME	DESIGNATION	GRID REF.	SHEET NO.	LAT.	LONG.
LETT-KPF.	HILL	MA1829	6013	49°54'	7°52'	LETTEN	MDW	MT0870	8412	47°35'	7°47'
LETTAL	AN	MU5705	8016	47°54'	8°26'	LETTEN	AN	MT0669	8412	47°34'	7°45'
LETTBÜHL	HILL	PV8290	6435	49°32'	11°31'	LETTEN	AN	NU3479	7422	48°34'	9°28'
LETTBUSCH SCHN.	ROAD	MA9833	6019	49°57'	8°58'	LETTEN	AN	MU9380	7419	48°34'	8°55'
LETTCHEN	MDW	M88312	5318	50°40'	8°46'	LETTEN	FRST	PA9112	6235	49°44'	11°39'
LETTE	POPL	MC4248	4114	51°53'	8°10'	LETTEN	FARM	PA9132	6036	49°55'	11°40'
LETTE	POPL	MC4246	4115	51°52'	8°10'	LETTEN	FARM	PA8734	6035	49°56'	11°37'
LETTE	POPL	LC7551	4109	51°54'	7°11'	LETTEN	POPL	PA5900	6333	49°38'	11°12'
LETTE	MDW	PA7135	6034	49°57'	11°23'	LETTEN	AN	NV6082	6525	49°29'	9°50'
LETTELESMÜHLE	MILL	NT7689	8226	47°45'	10°01'	LETTEN	MDW	MV8820	7019	48°56'	8°50'
LETTELOCHWIESE	MDW	TP9707	8139	47°53'	12°17'	LETTEN	AN	MV9724	7019	48°58'	8°58'
LETTEN	FRST	NU7565	7526	48°26'	10°01'	LETTEN	AN	NU5289	7324	48°39'	9°43'
LETTEN	AN	MT5898	8116	47°50'	8°26'	LETTEN	AN	NU2107	8021	47°55'	9°17'
LETTEN	FARM	PT8242	8234	47°45'	11°26'	LETTEN	AN	NU2709	8022	47°56'	9°22'
LETTEN	FARM	NT4785	8227	47°43'	10°17'	LETTEN	AN	NU0712	8020	47°58'	9°05'
LETTEN	FARM	PT0085	8228	47°43'	10°20'	LETTEN-B.	STRM	PT5980	8332	47°39'	11°07'
LETTEN	AN	MV9040	6819	49°07'	8°52'	LETTEN-B.	STRM	PU1133	7828	48°08'	10°29'
LETTEN	FARM	PU8873	7535	48°29'	11°32'	LETTEN-B.	HILL	N82275	4721	51°13'	9°19'
LETTEN	MDW	MU8380	7418	48°34'	8°46'	LETTEN-B.	MT	N86074	4725	51°13'	9°52'
LETTEN	POPL	PT9078	8335	47°38'	11°32'	LETTEN-B.	STRM	QA0979	5637	50°19'	11°56'
LETTEN	AN	PA8253	5835	50°06'	11°33'	LETTEN-B.	DTCH	PT8885	8335	47°41'	11°31'
LETTEN	AN	NU4589	7323	48°39'	9°37'	LETTEN-B.	RDGE	MA2903	6314	49°40'	8°01'
LETTEN	POPL	PV6484	6533	49°29'	11°16'	LETTEN-BR.	SPRG	NU5678	5625	50°21'	9°58'
LETTEN	MDW	NV9017	7027	48°54'	10°14'	LETTEN-GR.	DTCH	UP3306	8142	47°53'	12°46'
LETTEN	AN	NV9423	7027	48°57'	10°17'	LETTEN-GR.	DTCH	LV8873	6510	49°24'	7°28'
LETTEN	AN	NV9219	7027	48°55'	10°16'	LETTEN-GR.	STRM	UN5378	8344	47°38'	13°02'
LETTEN	FARM	TP9706	8139	47°52'	12°17'	LETTEN-GR.	DTCH	UN5677	8344	47°38'	13°05'
LETTEN	AN	NV7170	6625	49°23'	9°59'	LETTEN-H.	FRST	QA0013	6236	49°44'	11°47'
LETTEN	AN	NU2400	8121	47°51'	9°19'	LETTEN-KP.	CHCH	QA1117	6237	49°46'	11°56'
LETTEN	FARM	UP4412	8043	47°56'	12°55'	LETTEN-M.	MILL	QA1226	6137	49°51'	11°57'
LETTEN	AN	NU3202	8122	47°52'	9°26'	LETTEN-M.	MILL	PA5900	6333	49°38'	11°12'
LETTEN	AN	NU3600	8122	47°51'	9°29'	LETTEN-W.	MDW	OV0888	6437	49°30'	11°52'
LETTEN	AN	NU2500	8122	47°51'	9°20'	LETTENÄCKER	AN	NV8142	6826	49°07'	10°07'
LETTEN	FARM	MU9802	8119	47°52'	8°58'	LETTENÄCKER	AN	MT4983	8215	47°42'	8°19'
LETTEN	AN	NV6309	7125	48°50'	9°52'	LETTENÄCKER	AN	MT4380	8315	47°40'	8°14'
LETTEN	MDW	NV9016	7127	48°53'	10°14'	LETTENÄCKER	AN	NU5218	7024	48°55'	9°43'
LETTEN	AN	NV8315	7126	48°53'	10°08'	LETTENÄCKER	AN	MT5995	8116	47°48'	8°27'
LETTEN	AN	NV6812	7125	48°51'	9°56'	LETTENÄCKER	AN	NU2776	7422	48°32'	9°22'
LETTEN	AN	NV9115	7127	48°53'	10°14'	LETTENÄCKER	AN	NU3587	7322	48°38'	9°28'
LETTEN	AN	NV5401	7224	48°46'	9°44'	LETTENÄCKER	MDW	NU5494	7324	48°42'	9°44'
LETTEN	AN	NV4901	7224	48°46'	9°40'	LETTENB'G	FARM	TP8223	7938	48°01'	12°05'
LETTEN	AN	NU5097	7224	48°43'	9°41'	LETTENBACH	STRM	PU1231	7829	48°07'	10°30'
LETTEN	MDW	NU5496	7224	48°43'	9°44'	LETTENSACHWALD	FRST	PT8885	8335	47°41'	11°31'
LETTEN	AN	NU5283	7424	48°36'	9°43'	LETTENBERG	AN	NU2560	7522	48°24'	9°20'
LETTEN	MDW	PV9594	6436	49°34'	11°42'	LETTENBERG	HILL	UQ1328	7040	49°39'	12°26'
LETTEN	AN	NV5410	7124	48°50'	9°44'	LETTENBERG	HILL	PU0645	7728	48°15'	10°26'
LETTEN	AN	NV6616	7125	48°54'	9°54'	LETTENBERG	MT	PU1547	7729	48°16'	10°33'
LETTEN	AN	NV7530	6926	49°01'	10°02'	LETTENBERG	FRST	NT0386	8220	47°44'	9°02'
LETTEN	MDW	NV4328	6923	49°00'	9°35'	LETTENBERG	AN	NU2560	7622	48°24'	9°20'
LETTEN	FRST	PV6741	6933	49°06'	11°17'	LETTENBERG	AN	MU7171	7517	48°29'	8°37'
LETTEN	POPL	TR9326	6138	49°51'	12°07'	LETTENBERG	RDGE	PT2575	7430	48°31'	10°41'
LETTEN	AN	PA9625	6136	49°51'	11°44'	LETTENBERG	AN	MV9906	7119	48°48'	8°59'
LETTEN	AN	QA1029	6137	49°53'	11°55'	LETTENBERG	AN	NU8170	7526	48°29'	10°06'
LETTEN	AN	QA0726	6137	49°51'	11°53'	LETTENBR.	SPRG	MV5402	7216	48°46'	8°22'
LETTEN	MDW	QA0923	6137	49°49'	11°55'	LETTENBRUNNEN	FRST	MU5725	7916	48°05'	8°25'
LETTEN	MDW	QA0420	6137	49°48'	11°50'	LETTENBRUNNEN	WELL	NA4010	6223	49°44'	9°34'
LETTEN	POPL	PA9024	6135	49°50'	11°38'	LETTENBRUNNENWEG	ROAD	MU5725	7916	48°05'	8°25'
LETTEN	AN	NU2196	7221	48°43'	9°17'	LETTENBUCK	HILL	PV3534	6931	49°03'	10°51'
LETTEN	AN	MU9899	7219	48°45'	8°58'	LETTENBUCKEL	FRST	MV3726	7014	48°59'	8°08'
LETTEN	AN	MU0708	8012	47°55'	7°46'	LETTENBUCKEL	AN	NV0264	6620	49°20'	9°02'
LETTEN	POPL	UQ1976	6541	49°25'	12°30'	LETTENBUCKEL	RDGE	PA8828	6135	49°52'	11°37'
LETTEN	FARM	GT1794	8237	47°46'	11°54'	LETTENBUCKEL	HILL	PV6396	6333	49°36'	11°16'
LETTEN	MDW	MV6135	6910	49°04'	8°28'	LETTENBÜHL	HILL	UQ4100	7243	48°44'	12°50'
LETTEN	AN	NU4140	7723	48°13'	9°33'	LETTENBÜHL	AN	MU9685	7319	48°37'	8°57'
LETTEN	AN	MT4982	8315	47°41'	8°19'	LETTENBÜHL	HILL	PV6094	6433	49°35'	11°13'
LETTEN	AN	MT4481	8315	47°41'	8°15'	LETTENEHENE	FRST	PA8927	6135	49°52'	11°38'
LETTEN	POPL	MT4075	8315	47°37'	8°12'	LETTENFLECKE	AN	PT3771	8430	47°35'	10°49'
LETTEN	AN	MT0379	8312	47°39'	7°43'	LETTENGASSE	ROAD	NV7712	7126	48°51'	10°03'
LETTEN	AN	MT0574	8312	47°37'	7°44'	LETTENGEFÄLL	FRST	MV8212	7118	48°52'	8°45'
LETTEN	AN	MT5277	8316	47°39'	8°22'	LETTENGR.	DTCH	NA7394	5526	50°30'	10°02'
LETTEN	AN	MT3272	8314	47°36'	8°06'	LETTENGRUBEN	FARM	UN2798	8142	47°49'	12°41'
LETTEN	AN	MT1580	8313	47°40'	7°52'	LETTENGRUND	POPL	NU6813	8025	47°58'	9°55'
LETTEN	FARM	NV6518	7025	48°55'	9°53'	LETTENHALDE	SLP	MU7262	7517	48°25'	8°37'
LETTEN	FRST	NV5319	7024	48°55'	9°43'	LETTENHAU	AN	MU9899	7219	48°45'	8°58'
LETTEN	AN	NV9627	7027	48°59'	10°19'	LETTENHÄUSLE	FARM	NV5715	7124	48°53'	9°47'
LETTEN	AN	MT0567	8412	47°33'	7°44'	LETTENHÄUSLE	BLDG	NV5419	7024	48°55'	9°44'
LETTEN	AN	MT0367	8412	47°33'	7°43'	LETTENHOF	FARM	PA8255	5835	50°07'	11°33'
LETTEN	AN	MT0067	8412	47°33'	7°40'	LETTENHOF	EST	PA8545	5935	50°02'	11°35'
LETTEN	AN	MT1771	8413	47°35'	7°54'	LETTENHOF	EST	QA0228	6136	49°52'	11°49'
LETTEN	AN	QA1416	6237	49°45'	11°58'	LETTENHOF	FARM	PA8234	6035	49°56'	11°32'
LETTEN	AN	MV4089	6415	49°33'	8°10'	LETTENHÖLZLE	FRST	MT0471	8412	47°35'	7°43'
LETTEN	AN	MT7189	8217	47°45'	8°37'	LETTENHÜBEL	AN	MA2621	6113	49°50'	7°58'
LETTEN	AN	MT1671	8413	47°35'	7°53'	LETTENHÜBEL	POND	NU7893	7326	48°41'	10°04'
LETTEN	AN	MT0971	8412	47°35'	7°47'	LETTENHUTWEIDE	SCRB	UQ1976	6541	49°25'	12°30'

NAME	DESIGNATION	GRID REF.	SHEET NO.	LAT.	LONG.	NAME	DESIGNATION	GRID REF.	SHEET NO.	LAT.	LONG.
LETTENKAUT	AN	MA1007	6212	49°42'	7°45'	LETZGRABEN	AN	MT4176	8315	47°38'	8°13'
LETTENKAUTER M.	MILL	MA3220	6114	49°50'	8°04'	LETZHOLZ	FRST	NU4277	7423	48°33'	9°34'
LETTENKIES	MOW	NU1075	7420	48°32'	9°08'	LETZ1	FARM	MT3462	8414	47°30'	8°07'
LETTENKLINGE	VAL	NV7710	7126	48°50'	10°03'	LETZKOPF	MOW	MU7920	7918	48°02'	8°43'
LETTENLÖCHER	FRST	PA8204	6335	49°40'	11°31'	LETZLEINSMÜHLE	MILL	PV2536	6930	49°04'	10°43'
LETTENLÖCHER	FRST	MV9900	7219	48°45'	8°59'	LETZTE M.	MILL	NA2664	5722	50°14'	9°22'
LETTENLÖCHER	FRST	NU0399	7220	48°45'	9°02'	LETZTER HELLER	FARM	MO7311	3517	52°27'	8°36'
LETTENLOH	AN	UP3697	7242	48°42'	12°46'	LETZTER HELLER	FARM	PF3935	1532	54°27'	11°08'
LETTENLOH	AN	NV6516	7125	48°54'	9°53'	LETZTER HELLER	FARM	MC8120	4318	51°38'	8°44'
LETTENLOHNE	FRST	QV1678	6537	49°25'	11°59'	LETZTHELLER WMS	BLDG	NT2083	8221	47°42'	9°16'
LETTENMÜHLE	MILL	PV4434	6931	49°02'	10°58'	LETZTÖRLE	FRST	NT7888	8226	47°44'	10°02'
LETTENMÜHLE	MILL	PV0951	6729	49°12'	10°30'	LETZWIESE	MOW	LA3445	5906	50°02'	6°41'
LETTENÖSCH	AN	NU0713	8020	47°58'	9°05'	LEUBACH	STRM	NA7599	5426	50°32'	10°04'
LETTENRAIN	AN	MU8165	7518	48°26'	8°44'	LEUBACH	POPL	MU4949	7715	48°17'	8°19'
LETTENREUTH	POPL	PA5460	5832	50°10'	11°10'	LEUBACH	STRM	NA7898	5426	50°32'	10°06'
LETTENSCHACHT	FRST	QA0124	6136	49°50'	11°48'	LEUBACH	POPL	NA7798	5426	50°32'	10°05'
LETTENSCHLAG	FRST	QA0420	6137	49°48'	11°50'	LEUBACHS-GR.	GRGE	NA8097	5426	50°31'	10°08'
LETTENSICH	POPL	NV4314	7123	48°53'	9°35'	LEUBAS	STRM	PT0492	8228	47°46'	10°23'
LETTENSTÜCKLE	AN	NU4032	7823	48°08'	9°32'	LEUBAS	STRM	PT0191	8228	47°46'	10°21'
LETTENTANNEN	FRST	MV9104	7219	48°47'	8°53'	LEUBAS	POPL	PT0091	8228	47°46'	10°20'
LETTENTEICHE	PONO	URO333	6039	49°55'	12°16'	LEUBAS	STRM	NT9991	8227	47°46'	10°19'
LETTENTHAL	FARM	TQ9239	6938	49°04'	12°09'	LEUBECK	POPL	L85987	4607	51°19'	6°59'
LETTENTMAL	FARM	UP3538	7842	48°10'	12°47'	LEUBENHÖHE	FRST	MU4849	7615	48°17'	8°18'
LETTENWALD	FRST	MU7178	7417	48°33'	8°37'	LEUBERG	AN	MT6565	8417	47°32'	8°32'
LETTENWEG	AN	NV0737	6920	49°05'	9°06'	LEUB50ORF	POPL	L87901	5409	50°33'	7°17'
LETTENWEG	ROAO	MT0066	8412	47°32'	7°40'	LEUBSDORFER WALD	FRST	L88202	5410	50°33'	7°20'
LETTENWHR.	POND	NV9230	6927	49°01'	10°16'	LEUBSDORFER-B.	STRM	L88001	5409	50°33'	7°19'
LETTENWIESE	MOW	QA0823	6137	49°49'	11°53'	LEUCHAU	POPL	PA7749	5934	50°04'	11°28'
LETTENWIESEN	AN	PV5392	6432	49°34'	11°07'	LEUCHERHOF	POPL	PA3141	5931	50°00'	10°50'
LETTENWIESEN	MDW	NU0976	7420	48°32'	9°07'	LEUCHSEL	AN	NV2421	7022	48°56'	9°20'
LETTERR	POPL	NO4305	3523	52°24'	9°38'	LEUCHSELBERG	AN	NU1749	7721	48°18'	9°14'
LETTERR	POPL	ND4305	3623	52°24'	9°38'	LEUCHSELBERG	HILL	NU7628	7826	48°06'	10°01'
LETTERRBAD	BAPL	ND4404	3623	52°23'	9°39'	LEUCHSELMARO	AN	NV1229	6921	49°01'	9°10'
LETTERRHOLZ	FRST	ND4404	3623	52°23'	9°39'	LEUCHSELSTEIN	AN	NV1920	7021	48°56'	9°16'
LETTERRLE	AN	NV1702	7221	48°46'	9°14'	LEUCHSENBACH	STRM	PA4855	5832	50°08'	11°04'
LETTERRLE	FRST	NV2326	7021	48°59'	9°19'	LEUCHSENBACH	STRM	PA5052	5832	50°06'	11°06'
LETTERRREUT	AN	PA8749	5935	50°04'	11°37'	LEUCHT	FRST	NV2979	6522	49°28'	9°24'
LETTFFELD	FARM	LV5048	6807	49°10'	6°56'	LEUCHT	FRST	NV2978	6522	49°27'	9°24'
LETTGENBRUNN	POPL	NA2957	5822	50°10'	9°25'	LEUCHTBERGMALLE	BLDG	N87571	4826	51°11'	10°04'
LETTGENBRUNN-VILLBACH	POPL	NA2957	5822	50°10'	9°25'	LEUCHTE	AN	NA0561	5720	50°15'	9°04'
LETTGENBERG	AN	NV0305	7220	48°48'	9°02'	LEUCHTE	FRST	MA8354	5818	50°08'	8°46'
LETTHOF	FARM	MU1212	8012	47°57'	7°49'	LEUCHTE	MT	M85633	5116	50°51'	8°23'
LETTIGENBICHL	FARM	PT4886	8231	47°43'	10°58'	LEUCHTE	FARM	MC9570	3919	52°05'	8°56'
LETTIGENBICHLFILZ	MRSM	PT4985	8231	47°42'	10°59'	LEUCHTE-B.	MT	NC0207	4420	51°31'	9°02'
LETTKAUTE W.	ROAD	MA7739	5918	50°00'	8°41'	LEUCHTEFURTHSHOF	FARM	LC2620	4304	51°36'	6°29'
LETTKAUTENHANG	FRST	NA1072	5620	50°18'	9°08'	LEUCHTEKÜPPEL	MT	M86013	5316	50°40'	8°26'
LETTKOPF	AN	MA2327	6113	49°53'	7°56'	LEUCHTEL-BR.	WELL	NA9154	5824	50°08'	9°43'
LETTMÜHLE	MILL	UQ7610	7145	48°50'	13°19'	LEUCHTEN-B.	MT	MV3281	6514	49°29'	8°04'
LETTLOCH	AN	MA9540	5919	50°01'	8°56'	LEUCHTENBERG	FARM	L84183	4706	51°17'	6°43'
LETTMANN	FARM	LC8422	4309	51°38'	7°19'	LEUCHTENBERG	POPL	U00197	6439	49°36'	12°15'
LETTMECKE	POPL	M82070	4813	51°10'	7°52'	LEUCHTENBERGER FORST	FRST	TO9192	6438	49°33'	12°07'
LETTMOOS	FARM	TP9131	7939	48°06'	12°11'	LEUCHTENBERGHANG	SLP	MV3282	6514	49°29'	8°04'
LETTNER-B.	MT	PT9077	8335	47°37'	11°32'	LEUCHTENBG.	POPL	NT5466	8424	47°33'	9°43'
LETTSTÄOTER HÖHE /HEIDENSTADT/	MT	MU4565	7515	48°26'	8°16'	LEUCHTENBIRKEN	POPL	L88964	4810	51°07'	7°25'
LETTTHEILUNG	AN	MA7313	6217	49°46'	8°38'	LEUCHTENBURG	POPL	NC1193	3721	52°17'	9°10'
LETTWEILER	POPL	MA0810	6212	49°44'	7°43'	LEUCHTENBURG	FARM	MC5696	3616	52°18'	8°21'
LETTWEILER HÖHE	MT	MA0808	6212	49°43'	7°43'	LEUCHTENBURG	FARM	LE7719	2508	53°24'	7°09'
LETTWIES	FARM	MU4119	7915	48°01'	8°13'	LEUCHTENBURG	POPL	MO7693	2817	53°11'	8°38'
LETURNER WALD	FRST	UO7543	6845	49°08'	13°17'	LEUCHTENBURG	POPL	MD4498	2715	53°14'	8°10'
LETZ	FARM	NT7268	8425	47°34'	9°58'	LEUCHTENBURG	FARM	MD6961	3017	52°54'	8°32'
LETZ	FARM	NT8379	8326	47°39'	10°07'	LEUCHTENBURG	FARM	MC2894	3713	52°17'	7°56'
LETZ-B.	DTCH	NT8882	8327	47°41'	10°10'	LEUCHTENBURG	MONU	MV7908	7118	48°49'	8°43'
LETZAU	POPL	URO106	6339	49°40'	12°14'	LEUCHTERTANNE	BEAC	MO7686	2817	53°07'	8°38'
LETZAUERBÜHL	MT	UR0004	6339	49°39'	12°14'	LEUCHTFEUER	BEAC	MU0978	7412	48°33'	7°46'
LETZBACH BR.	HILL	MV1073	6512	49°24'	7°46'	LEUCHTFEUER FALSHOF	BEAC	NF6269	1225	54°46'	9°58'
LETZBERG	MILL	PA5321	6132	49°49'	11°08'	LEUCHTFEUER STRUKKAMPHUK	BEAC	PF3631	1532	54°24'	11°06'
LETZBERG	FRST	MT1694	8213	47°48'	7°53'	LEUCHTHÖHE	RDEG	LV9184	6510	49°30'	7°29'
LETZBERGBÄCHLE	DTCH	MT1793	8213	47°47'	7°53'	LEUCHTHOLZ	FRST	QA0286	5637	50°23'	11°50'
LETZBERGMALDE	SLP	MT1694	8213	47°48'	7°53'	LEUCHTMANNSHOF	FARM	NV1533	6921	49°03'	9°13'
LETZBRUNNEN	SPRG	MT1490	8213	47°45'	7°51'	LEUCHTT.ARNGAST	LH	ME4526	2515	53°29'	8°10'
LETZBÜHL	FRST	MT9783	8319	47°42'	8°58'	LEUCHTT.SCHLEIMÜNDE	LH	NF6658	1326	54°40'	10°01'
LETZE	AN	NU1103	8120	47°53'	9°09'	LEUCHTTURM GROSSDÜN	LH	MF5854	1316	54°38'	8°21'
LETZE	MOW	MU1330	7813	48°07'	7°50'	LEUCHTTURM PELZERHAKEN	LH	PE2294	1931	54°05'	10°52'
LETZE	FRST	MT3472	8314	47°36'	8°07'	LEUCHTWEISBUCH	MONU	NA5402	6324	49°40'	9°45'
LETZE-BERG	HILL	PU1892	7329	48°40'	10°36'	LEUDELANGE	POPL	KV8794	6402	49°34'	6°03'
LETZEN-B.	OTCH	NT9051	8527	47°24'	10°11'	LEUDEL5BACH	STRM	NV0816	7120	48°54'	9°07'
LETZENBERG	SLP	PA6673	5734	50°17'	11°20'	LEUDEL5BACH	AN	NV0715	7120	48°53'	9°06'
LETZENBERG	FARM	UP2549	7741	48°16'	12°38'	LEUDENHÄUSER-B.	HILL	N83399	4522	51°26'	9°28'
LETZENBERG	MT	MV7655	6718	49°15'	8°40'	LEUDEROOE	POPL	NU2846	5022	50°58'	9°24'
LETZENBR.	WELL	MU8832	7819	48°08'	8°50'	LEUDERSOORF	POPL	LA3979	5606	50°20'	6°44'
LETZENHALLER	FARM	NC6516	4425	51°35'	9°56'	LEUE	STRM	MF7254	1317	54°38'	8°34'
LETZENHOF	FARM	PA6672	5734	50°17'	11°20'	LEUENGRABEN	OTCH	MT0368	8412	47°33'	7°43'
LETZERT	AN	KA9113	6202	49°44'	6°06'	LEUENGRUND	FARM	MT0063	8412	47°31'	7°40'
LETZEWALD	FRST	MT1782	8313	47°41'	7°53'	LEUENGRÜNOLI	FRST	MT6890	8217	47°46'	8°34'

NAME	DESIG-NATION	GRID REF.	SHEET NO.	LAT.	LONG.	NAME	DESIG-NATION	GRID REF.	SHEET NO.	LAT.	LONG.
LEUER	FARM	MC2650	4013	51°54'	7°56'	LEUT-GR.	DTCH	PU8609	8034	47°54'	11°29'
LEUERMANN	FARM	LC9672	3910	52°05'	7°29'	LEUTASCH	STRM	PT7055	8533	47°26'	11°15'
LEUERMANN	FARM	MC0978	3812	52°09'	7°40'	LEUTASCHER ACHE	STRM	PT5747	8632	47°21'	11°05'
LEUERWIESGEHAU	FRST	PU1642	7729	48°13'	10°34'	LEUTASCHER ACHE	STRM	PT5448	8632	47°22'	11°02'
LEUFERDING	FARM	MC2535	4213	51°46'	7°55'	LEUTASCHER ACHE	STRM	PT6348	8633	47°22'	11°10'
LEUFHOF	FARM	LB1692	4604	51°21'	6°22'	LEUTASCHER ACHE	STRM	PT6855	8533	47°26'	11°14'
LEUGAS	POPL	TR9932	6039	49°54'	12°12'	LEUTASCHER ACHE	STRM	PT6552	8533	47°24'	11°11'
LEUGAS-BÜHL	HILL	TR9930	6139	49°53'	12°12'	LEUTASCHKLAMM	GRGE	PT6955	8533	47°26'	11°14'
LEUGAST-B.	STRM	PA8860	5835	50°10'	11°38'	LEUTE	AN	NU6738	7825	48°11'	9°54'
LEUGERING	FARM	LC8779	3810	52°09'	7°21'	LEUTE-B.	MT	N82150	4921	51°00'	9°18'
LEUGERMANN	FARM	LC8080	3809	52°09'	7°15'	LEUTEHOHLE	FARM	L83393	4605	51°22'	6°36'
LEUGERMANN	FARM	LC8473	3809	52°06'	7°19'	LEUTEFELDSHOF	GRGE	N82259	4921	51°05'	9°19'
LEUGERS	FARM	LC9288	3710	52°14'	7°25'	LEUTEN	FARM	NT9092	8227	47°46'	10°12'
LEUGGERN	POPL	MT4170	8415	47°35'	8°13'	LEUTEN	FARM	NT9190	8227	47°45'	10°13'
LEUK	STRM	LV2297	6305	49°36'	6°32'	LEUTEN	FARM	NT9681	8327	47°40'	10°17'
LEUK-B.	STRM	LV2297	6405	49°36'	6°32'	LEUTEN-B.	MT	L89848	5011	50°58'	7°33'
LEUK-B.	STRM	LV2087	6405	49°30'	6°31'	LEUTEN-B.	STRM	PV7686	6434	49°30'	11°26'
LEUKAMPSHOF	FARM	LC4418	4406	51°35'	6°45'	LEUTEN-BERG	MT	PA7671	5734	50°16'	11°28'
LEUKBACH	STRM	LV1686	6404	49°30'	6°28'	LEUTENBACH	STRM	PV7685	6534	49°29'	11°26'
LEUKBACH	STRM	LV1888	6404	49°31'	6°29'	LEUTENBACH	POPL	PV7583	6534	49°28'	11°25'
LEUKER	FARM	LC2114	4404	51°33'	6°25'	LEUTENBACH	POPL	NV2815	7122	48°53'	9°23'
LEUKER	FARM	LC5468	3907	52°03'	6°52'	LEUTENBACH	POPL	PV8355	6735	49°13'	11°31'
LEUKER	FARM	LC6563	3908	52°00'	7°02'	LEUTENBACH	POPL	PV1153	6729	49°13'	10°31'
LEUKER KREUZ	SHR	LV2399	6305	49°37'	6°33'	LEUTENBERG	POPL	TR9348	5938	50°03'	12°07'
LEUKERKOPF	MT	LV2386	6405	49°30'	6°33'	LEUTENBERG	RDGE	MU8815	8019	47°59'	8°50'
LEUKERS	FARM	NV5021	7024	48°56'	9°41'	LEUTENDORF	POPL	PA5865	5733	50°13'	11°13'
LEUKERS B.	HILL	LA3991	5506	50°27'	6°44'	LEUTENDORF	POPL	TR8842	6038	50°00'	12°02'
LEUKERSDORF	FARM	PV0252	6728	49°13'	10°24'	LEUTENFELD	AN	NU1933	7821	48°09'	9°16'
LEUKERSFELD	AN	NV8545	6827	49°09'	10°10'	LEUTENFELDER HALDE	FRST	NU1932	7821	48°08'	9°16'
LEUKERSHAUSEN	POPL	NV8646	6827	49°10'	10°11'	LEUTENHEIM	POPL	MV2810	7114	48°50'	8°01'
LEUKERT	AN	NU2788	7222	48°39'	9°22'	LEUTENHEIMER WALD	FRST	MV2610	7114	48°50'	7°59'
LEUKERTS WEG	ROAD	MA7637	6018	49°59'	8°40'	LEUTENHOFEN	POPL	NT9683	8327	47°42'	10°17'
LEUKERTSBACH	STRM	NV3534	6922	49°03'	9°29'	LEUTENHOFEN	POPL	NT5889	8424	47°34'	9°46'
LEUKERTSSCHLAG	FRST	NV3533	6922	49°03'	9°29'	LEUTENHOFEN	FRST	NA7573	5626	50°18'	10°03'
LEUKKOPF	HILL	LV2386	6405	49°30'	6°33'	LEUTERHOLZ	FARM	LC9168	3910	52°03'	7°25'
LEUKWALO	FRST	LV2088	6405	49°31'	6°31'	LEUTERMANN	POPL	MA1694	5512	50°29'	7°49'
LEUN	POPL	M85400	5416	50°33'	8°21'	LEUTEROD	FRST	MA1494	5512	50°29'	7°47'
LEUNE	STRM	M80794	4612	51°23'	7°40'	LEUTERODER WALD	AN	NA1787	5521	50°26'	9°14'
LEUNER BURG	MT	M85303	5416	50°35'	8°20'	LEUTERS	HILL	MA0290	5511	50°27'	7°37'
LEUNIG	FRST	MA1053	5812	50°07'	7°44'	LEUTERS-B.	STRM	MV5202	7216	48°46'	8°21'
LEUNSHOF	FARM	LC2500	4504	51°25'	6°29'	LEUTERSBACH	STRM	MV8382	6518	49°29'	8°46'
LEUPEN-B.	HILL	M88686	4618	51°19'	8°48'	LEUTERSBERG	POPL	MU913	8012	47°58'	7°47'
LEUPERHOF	FARM	LC1812	4404	51°32'	6°23'	LEUTERSCHACH	POPL	PT1889	8229	47°45'	10°34'
LEUPOLDS-B.	STRM	PA8271	5735	50°16'	11°33'	LEUTERSHAUSEN	POPL	NA8276	5626	50°20'	10°09'
LEUPOLDSDORF	POPL	QA1046	5937	50°02'	11°56'	LEUTERSHAUSEN	POPL	PV0262	6628	49°18'	10°24'
LEUPOLDSORFER WALD	FRST	QA0745	5937	50°01'	11°53'	LEUTERSHAUSEN	POPL	MV7583	6417	49°30'	8°40'
LEUPOLDSORFERHAMMER	POPL	QA1045	5937	50°01'	11°56'	LEUTERSHAUSEN	POPL	MV7583	6518	49°30'	8°40'
LEUPOLDSGRÜN	POPL	PA9974	5736	50°17'	11°47'	LEUTERSHAUSEN	POPL	PV0261	6728	49°18'	10°24'
LEUPOLDSHAMMER	MILL	TR9456	5838	50°07'	12°07'	LEUTERSHAUSEN	FRST	PV0882	6528	49°29'	10°29'
LEUPOLDSTEIN	POPL	PA7207	6334	49°41'	11°23'	LEUTERSHOLZ	POPL	MV7583	6418	49°30'	8°40'
LEUPOLZ	POPL	PT0188	8228	47°44'	10°21'	LEUTERSHSH.	POPL	NT3364	6622	49°20'	9°27'
LEUPOLZ	POPL	NT6189	8224	47°45'	9°49'	LEUTERSTAL /STAHLHOF/	VAL	NV3464	6622	49°20'	9°28'
LEUPOLZ BAUHOF	FARM	NU9607	8027	47°54'	10°17'	LEUTERTALER GRABEN	FRST	NV3364	6622	49°20'	9°27'
LEUPOLZMÜHLE	FARM	NT6188	8224	47°45'	9°49'	LEUTESOORF	POPL	LA8590	5510	50°27'	7°23'
LEUPOLZWIJDUM	FARM	NT6188	8224	47°45'	9°49'	LEUTESTAL	VAL	MU8081	7418	48°35'	8°44'
LEUPRATSRIED	FARM	PT0091	8228	47°46'	10°20'	LEUTEWALD	FRST	NT6986	8225	47°43'	9°55'
LEUPS	POPL	PA8121	6135	49°49'	11°31'	LEUTGEMINGE	FRST	N88446	5027	50°58'	10°12'
LEUPSER TAL	VAL	PA8021	6135	49°49'	11°30'	LEUTHAU	POPL	PU2640	7730	48°12'	10°42'
LEURENSCHUM	FRST	MU9745	7719	48°15'	8°58'	LEUTHE-B.	STRM	N85551	4924	51°00'	9°47'
LEURSDYK	ROAD	LC2600	4504	51°25'	6°30'	LEUTHE-B.	HILL	N85551	4924	51°00'	9°47'
LEURSHOF	FARM	LC1806	4504	51°28'	6°23'	LEUTHEN	FARM	U04733	6943	49°02'	12°55'
LEURSHOF	FARM	LB2195	4604	51°23'	6°26'	LEUTHEN	FARM	U04826	7043	48°58'	12°55'
LEUSCHBEN	FRST	MU4055	7615	48°21'	8°11'	LEUTHEN	POPL	U05627	7044	48°59'	13°02'
LEUSCHEIO	POPL	L89825	5211	50°46'	7°33'	LEUTHEN	POPL	U04040	6942	49°05'	12°49'
LEUSCHEIO	FRST	LB9621	5211	50°44'	7°32'	LEUTHEN-M.	MILL	U04739	6943	49°05'	12°54'
LEUSCHERATH	POPL	L89242	5010	50°55'	7°28'	LEUTHENFORST	AN	TR8858	5838	50°08'	12°02'
LEUSEL	POPL	N81623	5221	50°45'	9°14'	LEUTENHOF	FARM	PU1315	8029	47°59'	10°31'
LEUSELTER	AN	NV5083	6424	49°30'	9°41'	LEUTENTHAL	VAL	PU1315	8029	47°59'	10°31'
LEUSEN-GR.	GRGE	N80467	4820	51°09'	9°04'	LEUTERATHER HOF	FARM	LA2983	5605	50°22'	6°36'
LEUSENHARDT	AN	NA5608	6224	49°43'	9°47'	LEUTERHOFERGR.	STRM	U00523	7040	48°56'	12°20'
LEUSERS-M	MILL	NA1605	6221	49°42'	9°13'	LEUTINGER GER.	TRL	PV8212	7134	48°50'	11°29'
LEUSING	FARM	LC6776	3808	52°07'	7°04'	LEUTKIRCH	POPL	NT2489	8221	47°45'	9°19'
LEUSING	FARM	MC0260	4011	51°59'	7°34'	LEUTKIRCH	POPL	NT7697	8126	47°49'	10°01'
LEUSMANN	FARM	LD6921	3408	52°31'	7°04'	LEUTKIRCHER HEIDE	AN	NU7400	8125	47°51'	9°59'
LEUSSING	FARM	LC9470	3910	52°04'	7°27'	LEUTKIRCHER HEIDE	AN	NT7495	8125	47°48'	9°59'
LEUSSING	FARM	LC8765	3910	52°01'	7°21'	LEUTKIRCHER WALD	FRST	NT2590	8222	47°46'	9°20'
LEUSSING	FARM	LC9063	3910	52°00'	7°24'	LEUTKIRCHER WALD	FRST	NT2490	8221	47°46'	9°19'
LEUSTADT	FRST	NA0079	5620	50°22'	9°00'	LEUTKIRCHER WALD	FRST	NT2591	8222	47°46'	9°20'
LEUSTE	POPL	LC8147	4109	51°52'	7°16'	LEUTLEIN	AN	NV4683	6523	49°30'	9°38'
LEUSTETTEN	POPL	UP4306	8143	47°53'	12°54'	LEUTNANTS Hof	FARM	MF9630	1519	54°25'	8°56'
LEUSTETTEN	POPL	NT2295	8121	47°48'	9°17'	LEUTNER	FARM	UP3655	7642	48°20'	12°47'
LEUSTETTER BERG	HILL	UP4306	8143	47°53'	12°54'	LEUTNITZ	STRM	PA7572	5734	50°16'	11°28'
LEUT	AN	NU5586	7324	48°36'	9°45'	LEUTSBRUNN	AN	PU0702	8128	47°52'	10°26'
						LEUTSCHENBACH	POPL	HU4536	7815	48°10'	8°16'

NAME	DESIGNATION	GRID REF.	SHEET NO.	LAT.	LONG.	NAME	DESIGNATION	GRID REF.	SHEET NO.	LAT.	LONG.
LEUTSCHENBERG	AN	NV3193	6422	49°35'	9°26'	LEX A.HOLZ	FARM	UP1863	7541	48°24'	12°32'
LEUTSCHWASSER	STRM	NB2927	5122	50°48'	9°25'	LEX A.HOLZ	FARM	UP1863	7641	48°24'	12°32'
LEUTSTETTEN	POPL	NT3194	8122	47°48'	9°25'	LEXANGER	POPL	U04139	6942	49°05'	12°49'
LEUTSTETTEN	POPL	PU7622	7934	48°02'	11°22'	LEXEN	FARM	PT9289	8235	47°44'	11°34'
LEUTSTETTER-GER.	ROAD	PU7824	7934	48°03'	11°23'	LEXEN-A	BLDG	PT8785	8334	47°41'	11°29'
LEUTZ-8	HILL	PA7220	6134	49°48'	11°23'	LEXEN-B	DTCH	PT4497	8131	47°49'	10°55'
LEUTZDORF	POPL	PV3967	6631	49°20'	10°55'	LEXEN-GR.	DTCH	PT7067	8433	47°32'	11°16'
LEUTZWARDEN	AN	NB2289	4621	51°21'	9°19'	LEXENBACH	DTCH	PT4773	8431	47°36'	10°58'
LEUTZING	POPL	U06500	7244	48°44'	13°10'	LEXENMÜHLE	MILL	PT4497	8131	47°49'	10°55'
LEUTZING	POPL	U06500	7245	48°44'	13°10'	LEXENMÜHLE-FBR.	MILL	PT0162	8428	47°30'	10°20'
LEUVENWEG	ROAD	KB9268	4802	51°07'	6°02'	LEXENSCHMIEDE	BLDG	PT4497	8131	47°49'	10°55'
LEUWERS-8	HILL	LA2181	5604	50°21'	6°29'	LEXFÄHRE	BLDG	NF2808	1722	54°13'	9°26'
LEUWIESE	AN	MT7398	8117	47°50'	8°38'	LEXGAARD	POPL	MF9676	1119	54°50'	8°56'
LEUWIESENHOF	FARM	MU5031	7816	48°08'	8°20'	LEXGAARDFELD	FARM	MF9577	1119	54°50'	8°55'
LEUZBACH	POPL	M80315	5311	50°41'	7°38'	LEXMÜHLE	MILL	TP9663	7639	48°23'	12°14'
LEUZENBERG	SLP	PV7171	6634	49°22'	11°22'	LEXÖD	FARM	UP5565	7544	48°25'	13°02'
LEUZENBERG	POPL	PV7289	6434	49°32'	11°23'	LEY	BLDG	M80730	5112	50°49'	7°41'
LEUZENBRUNN	POPL	NV8269	6626	49°22'	10°08'	LEY	MT	M84943	5115	50°51'	8°17'
LEUZENDORF	POPL	NV7966	6626	49°20'	10°05'	LEY	FARM	L87887	4609	51°19'	7°15'
LEUZENDORF /UNTERFR./	POPL	PA2055	5830	50°08'	10°41'	LEY	HILL	M85817	5216	50°42'	8°25'
LEUZENFELD	AN	MU9436	7819	48°11'	8°55'	LEY GR.	STRM	LC3228	4305	51°41'	6°34'
LEUZENHOF	POPL	QA0109	6236	49°42'	11°47'	LEY-8.	STRM	LC1533	4203	51°43'	6°19'
LEUZENHOFER WALD	FRST	PA9910	6236	49°43'	11°46'	LEY-8.	MT	L87710	5309	50°38'	7°16'
LEUZENTÄLE	VAL	MU9633	7819	48°09'	8°57'	LEY-8.	HILL	M83045	5014	50°57'	8°00'
LEUZHOF	POPL	NV8567	6627	49°21'	10°10'	LEY-8.	HILL	M84042	5014	50°56'	8°09'
LEVE	FARM	MC1398	3612	52°19'	7°43'	LEY-8.	MT	M83841	5014	50°55'	8°07'
LEVE	FARM	MC2941	4113	51°49'	7°58'	LEY-BUCHT	AN	LE7633	2408	53°32'	7°08'
LEVEDAGSEN	POPL	NC4266	3923	52°03'	9°37'	LEY-SCHLE.	LCKS	LE7634	2408	53°32'	7°08'
LEVEDAGSENER WALD	FRST	NC4366	3923	52°03'	9°38'	LEYBACH-TOB.	GRGE	NT9760	8527	47°29'	10°17'
LEVEN	POPL	LC8230	4209	51°42'	7°17'	LEYBACHTOBEL	VAL	NT9959	8527	47°29'	10°19'
LEVEN	FARM	L82784	4705	51°17'	6°31'	LEYBERG	AN	LV0088	6403	49°31'	6°14'
LEVENHAUSEN	FARM	L88770	4810	51°10'	7°23'	LEYE	FARM	L88726	5210	50°46'	7°24'
LEVENS AU	FARM	NF6924	1626	54°21'	10°04'	LEYE	FARM	L88675	4710	51°13'	7°22'
LEYER WALD	FRST	MD6506	3516	52°24'	8°29'	LEYE	FARM	M80076	4711	51°14'	7°34'
LEYER WALD	FRST	MD6706	3517	52°24'	8°31'	LEYE	FARM	L86756	4908	51°02'	7°06'
LEYER WALD	FRST	MD6605	3617	52°24'	8°30'	LEYE	FARM	M80170	4811	51°10'	7°35'
LEVERATH	POPL	L88738	5110	50°53'	7°23'	LEYE	EST	MC2994	3713	52°17'	7°58'
LEVERDINGEN	POPL	ND5175	2924	53°01'	9°46'	LEYEN-KPF.	MT	M83227	5214	50°47'	8°02'
LEVERENZFELD	AN	ND5253	3124	52°49'	9°46'	LEYENBORNER HECK	FRST	LA5823	6108	49°50'	7°01'
LEVERINGHAUSEN	POPL	M81586	4612	51°19'	7°47'	LEYENBURG	FARM	LC2701	4505	51°26'	6°31'
LEVERINGHAUSEN	POPL	LC8718	4310	51°36'	7°22'	LEYENFELD	FARM	L87183	4708	51°17'	7°09'
LEVERKUSEN	POPL	L87870	4809	51°10'	7°16'	LEYENSCHLADE	BLDG	M81145	5012	50°57'	7°44'
LEVERKUSEN	POPL	L85956	4908	51°02'	6°59'	LEYENWEIHER	PONO	L87232	5109	50°49'	7°11'
LEVERKUSEN	POPL	L85855	4907	51°02'	6°59'	LEYER BACH	STRM	PA0907	6229	49°42'	10°31'
LEVERKUSEN CHEMICAL WORKS	MILL	L85754	4907	51°01'	6°58'	LEYER-8.	STRM	M84304	5415	50°35'	8°12'
LEVERN	POPL	MD6203	3616	52°22'	8°26'	LEYERER	FARM	UN4077	8343	47°38'	12°52'
LEVERS BERG	FRST	L85289	4607	51°20'	6°53'	LEYERHOF	FARM	LA7295	5509	50°30'	7°12'
LEVERS KOTTEN	FARM	LC5367	3907	52°02'	6°52'	LEYERMÜHLE	MILL	L87574	4709	51°12'	7°13'
LEVERS BACH	POPL	L82121	5204	50°43'	6°28'	LEYERN	AN	NV0868	6620	49°22'	9°07'
LEVERSHAUSEN	POPL	NC6924	4326	51°40'	10°00'	LEYERS	FARM	L81792	4604	51°21'	6°22'
LEVERSHAUSENER FORST	FRST	NC7123	4326	51°39'	10°02'	LEYERWEG	ROAD	NA2011	6221	49°45'	9°17'
LEVERSUM	POPL	LC8536	4209	51°46'	7°20'	LEYGRAAF	STRM	LC1703	4504	51°27'	6°22'
LEVERSUM	POPL	LC8637	4210	51°46'	7°21'	LEYGRAFENHOF	FARM	LC0937	4203	51°45'	6°14'
LEVERSUMER MARK	AN	LC8337	4209	51°46'	7°18'	LEYGRAFENKATH	FARM	LC0939	4203	51°46'	6°14'
LEVERTEICH	AN	MD6103	3616	52°22'	8°26'	LEYGRAFESHOF	FARM	LC2027	4304	51°40'	6°24'
LEVERTSWEILER	POPL	NU2314	8021	47°59'	9°19'	LEYH	POPL	PV4680	6532	49°27'	11°01'
LEVERWALD	FARM	MD6606	3517	52°24'	8°30'	LEYING	FARM	LC5635	4207	51°45'	6°55'
LEVESEN	POPL	NC0897	3620	52°19'	9°07'	LEYKING	FARM	LC5153	4007	51°54'	6°50'
LEVESTE	POPL	NC3796	3623	52°18'	9°32'	LEYKOU	MILL	L80100	5403	50°31'	6°11'
LEVISCH-8GE.	HILL	LC8029	4209	51°42'	7°16'	LEYLACH	AN	MV6420	7017	48°56'	8°31'
LEVKENSTADT	POPL	MD8400	3618	52°21'	8°46'	LEYLECKERHORN	FARM	ME3429	2414	53°30'	8°01'
LEVRINGHAUSEN	FARM	L88190	4609	51°21'	7°17'	LEYLECKERHÖRN	FARM	ME3329	2413	53°30'	7°59'
LEWALTER-BR.	WELL	NB4777	4724	51°14'	9°40'	LEYLOCH	FARM	L80102	5403	50°32'	6°11'
LEWE	FARM	MC0398	3611	52°19'	7°35'	LEYMÜHLE	MILL	LV0088	6403	49°31'	6°14'
LEWE	FARM	MD1003	3612	52°22'	7°41'	LEYSANDERPOLDER	AN	LE8035	2409	53°33'	7°11'
LEWE	FARM	LC7846	4109	51°51'	7°14'	LEYSCHULTE	FARM	MD2301	3613	52°21'	7°52'
LEWE	POPL	NC9864	3928	52°01'	10°26'	LEYSIEFEN	POPL	L86366	4808	51°08'	7°02'
LEWE	FARM	MC3455	4014	51°56'	8°02'	LIBBACHER HECK	FRST	MA3962	5714	50°12'	8°09'
LEWEDAG	FARM	MC1984	3712	52°12'	7°49'	LIBBERTSHOF	FARM	L81889	4604	51°19'	6°23'
LEWENBRUCH	FRST	N84781	4724	51°17'	9°40'	LIBBERTZ	FARM	L81590	4604	51°20'	6°20'
LEWEND	FRST	KA9415	6202	49°45'	6°08'	LIBENAUER HEIDE	AN	ND0431	3320	52°38'	9°04'
LEWER BERG	MT	NC9765	3928	52°02'	10°25'	LIBENWEILER	AN	NU5489	7324	48°39'	9°44'
LEWER HOLZ	FRST	NC9763	3928	52°00'	10°25'	LIBERALS WALD	FRST	PU4300	8131	47°50'	10°55'
LEWERICH	FARM	LC6161	4007	51°59'	6°59'	LIBERME	FARM	K89115	5302	50°39'	6°02'
LEWERT	STRM	LA1785	5604	50°23'	6°26'	LIBERMESTRASSE	POPL	K89115	5302	50°39'	6°02'
LEWERT	DTCH	LA1786	5504	50°24'	6°25'	LIBISCH-BR.	SPRG	NA2726	6122	49°53'	9°23'
LEWERTS-8.	HILL	LA1885	5604	50°23'	6°26'	LIBISCH-GRD.	VAL	NA2726	6122	49°53'	9°23'
LEWESTER-8.	HILL	LA3697	5406	50°30'	6°41'	LIBISCHSCHNABEL	FRST	NA2726	6122	49°53'	9°23'
LEWING	FARM	ME7047	2317	53°40'	8°33'	LIBLAR	POPL	L84631	5106	50°49'	6°49'
LEWINGHAUSEN	FARM	MD1041	3212	52°43'	7°40'	LIBLISTAL	AN	MU5501	8116	47°52'	8°24'
LEX	FARM	PT9087	8235	47°42'	11°32'	LIBOMONT	POPL	KA9390	5502	50°25'	6°05'
LEX	FARM	TP8345	7738	48°13'	12°05'	LIBORI	FARM	PT0992	8228	47°46'	10°27'
LEX	FARM	UP1834	7841	48°08'	12°33'	LIBORIUS-KP.	CHCH	LA1422	6104	49°49'	6°25'
LEX	FARM	UP2939	7842	48°11'	12°42'	LIBROUCH	AN	MU1232	7812	48°08'	7°49'

NAME	DESIGNATION	GRID REF.	SHEET NO.	LAT.	LONG.	NAME	DESIGNATION	GRID REF.	SHEET NO.	LAT.	LONG.
LIBUR	POPL	L86433	5108	50°50'	7°04'	LICHTE BRUNNEN	WELL	MAB208	6218	49°43'	8°45'
LICENTIA TEN-B.	HILL	NE6541	2325	53°37'	9°59'	LICHTE BUCHEN	FRST	NA0120	6120	49°50'	9°01'
LICH	POPL	L82345	5004	50°56'	6°29'	LICHTE DONDERBERG	AN	K89174	4802	51°11'	6°01'
LICH	FRST	M88800	5419	50°33'	8°50'	LICHTE EICHE	FRST	PA1766	5729	50°14'	10°38'
LICH	POPL	MA8796	5418	50°31'	8°49'	LICHTE EICHE	FRST	NA5806	6224	49°42'	9°48'
LICHELSGRUND	FRST	MA1278	5612	50°21'	7°46'	LICHTE EICHEN	FRST	NV4214	7123	48°53'	9°34'
LICHEN-B.	HILL	NA2597	5422	50°31'	9°21'	LICHTE EICHEN	AN	NV7058	6725	49°16'	9°58'
LICHENROTH	POPL	NA2387	5521	50°26'	9°19'	LICHTE EICHEN	FRST	NV6358	6725	49°16'	9°52'
LICHER BERG	AN	M88702	5418	50°34'	8°49'	LICHTE EICHEN	AN	NV3265	6622	49°20'	9°26'
LICHER STADTWALD	FRST	MA9197	5419	50°31'	8°52'	LICHTE EICHEN	FRST	MA9233	6019	49°57'	8°53'
LICHERODE	POPL	N84152	4923	51°01'	9°35'	LICHTE EICHEN	FRST	N85901	5425	50°33'	9°50'
LICHS-M.	MILL	N80936	5120	50°52'	9°08'	LICHTE EICHEN	AN	NV2950	6722	49°12'	9°24'
LICHSBÜHL	AN	NV5336	6924	49°04'	9°44'	LICHTE EICHEN	AN	M89418	5219	50°43'	8°55'
LICHSE	AN	NV6716	7125	48°54'	9°55'	LICHTE EICHEN	FRST	M84523	5215	50°45'	8°13'
LICHSE	AN	NV5557	6724	49°16'	9°46'	LICHTE EICHEN	FRST	NA5357	5824	50°10'	9°44'
LICHSE	AN	NV9303	7227	48°46'	10°16'	LICHTE EICHEN	FRST	NA4951	5824	50°06'	9°41'
LICHSE	AN	NV9602	7227	48°46'	10°19'	LICHTE EICHEN	AN	NV5264	6624	49°20'	9°43'
LICHSE	AN	NV9704	7227	48°47'	10°19'	LICHTE EICHEN	FRST	NV6839	6825	49°06'	9°56'
LICHSE	AN	NU9198	7227	48°44'	10°14'	LICHTE EICHEN	FRST	NV3268	6622	49°22'	9°26'
LICHSE	AN	NU9198	7227	48°44'	10°14'	LICHTE EICHEN	FRST	NV5074	6524	49°25'	9°41'
LICHSE	AN	NV6254	6725	49°14'	9°51'	LICHTE EICHEN	FRST	NV9311	7127	48°51'	10°16'
LICHSE	AN	NV6742	6825	49°08'	9°55'	LICHTE FÖHREN	FRST	MU5464	7516	48°26'	8°23'
LICHSE	AN	NV4527	7023	49°00'	9°37'	LICHTE GEHRN	MT	MU4674	7415	48°31'	8°16'
LICHSE	AN	NV7818	7026	48°55'	10°04'	LICHTE HALDE	AN	NV5308	7124	48°49'	9°43'
LICHSE	AN	NU5252	7624	48°19'	9°42'	LICHTE HAROT	MT	LA1787	5504	50°24'	6°25'
LICHSE	AN	NU4960	7624	48°23'	9°40'	LICHTE HEIDE	FRST	NC3103	4522	51°29'	9°27'
LICHSE	AN	NV5646	6824	49°10'	9°46'	LICHTE HEIDE	FRST	MAB258	5818	50°10'	8°45'
LICHSE	AN	NU2346	7721	48°16'	9°19'	LICHTE HEIDE	FRST	M88851	4918	51°01'	8°50'
LICHSE	AN	NV6873	6525	49°24'	9°56'	LICHTE HÖBEL	SLP	NC3630	4223	51°43'	9°31'
LICHSE	AN	NU4867	7523	48°27'	9°39'	LICHTE LOGE	AN	ME3008	2613	53°19'	7°57'
LICHSE	AN	NU4764	7523	48°26'	9°38'	LICHTE LOH	FRST	UR0150	5939	50°04'	12°13'
LICHSE	AN	NU4462	7523	48°25'	9°35'	LICHTE PLATTE	FRST	NA3266	5722	50°15'	9°27'
LICHSE	AN	NU4461	7523	48°24'	9°35'	LICHTE PLATTE	FRST	NA1349	921	50°06'	9°11'
LICHSE	AN	NU3362	7522	48°25'	9°27'	LICHTE PLATTE	FRST	NB3410	5322	50°38'	9°29'
LICHSE	AN	NV6632	6925	49°02'	9°54'	LICHTE PLATTE	FRST	NV4933	6924	49°03'	9°40'
LICHSE	AN	NV6910	7125	48°50'	9°56'	LICHTE PLATTE UND HOLZECK	FRST	NB1213	5321	50°40'	9°10'
LICHSE	MÖW	NV6508	7125	48°49'	9°53'	LICHTE PLATZE	FRST	PT2581	8330	47°40'	10°40'
LICHSE	AN	NV9506	7127	48°48'	10°17'	LICHTE STEIN	AN	PA6742	5934	50°00'	11°20'
LICHSEN	AN	MT0077	8312	47°38'	7°40'	LICHTE WAND	FRST	M85661	4816	51°06'	8°22'
LICHSEN	AN	NV4010	7123	48°50'	9°33'	LICHTE-B.	STRM	MC5556	4016	51°57'	8°21'
LICHSEN	AN	NV6852	6725	49°13'	9°56'	LICHTE-B.	HILL	NA2076	5621	50°20'	9°17'
LICHSEN	AN	NV6950	6725	49°12'	9°57'	LICHTE-B.	HILL	M87638	5118	50°54'	8°47'
LICHSEN	AN	MT0172	8412	47°36'	7°41'	LICHTE-PLATZ	SO	M85402	5416	50°34'	8°21'
LICHSEN	AN	MT0072	8412	47°36'	7°40'	LICHTEBERG	FRST	MA7978	5618	50°21'	8°43'
LICHSEN	AN	MT0084	8212	47°42'	7°40'	LICHTEBLEEK	FRST	PC3790	3732	52°15'	11°01'
LICHSEN	AN	NV4865	6624	49°20'	9°40'	LICHTEBUCHEN	FRST	NA0881	5620	50°23'	9°07'
LICHSEN	AN	NV5061	6624	49°18'	9°41'	LICHTEEICHEN	FRST	MA3664	5714	50°13'	8°06'
LICHSEN	AN	NV5367	6624	49°21'	9°44'	LICHTEGEHRNWEG	ROAD	MU4372	7515	48°30'	8°14'
LICHSEN	AN	NV5773	6524	49°24'	9°47'	LICHTEGEHRNWEG	ROAD	MU4474	7415	48°31'	8°14'
LICHSEN	AN	NV5978	6524	49°27'	9°49'	LICHTEHOLZ	MT	M87655	4917	51°03'	8°40'
LICHSENÄCKER	AN	NV6453	6725	49°14'	9°53'	LICHTEICHEN	FRST	MA8240	5918	50°01'	8°45'
LICHSENBERG	AN	NV5578	6524	49°27'	9°46'	LICHTEIKEN	FARM	L88390	4609	51°21'	7°19'
LICHSENBÜHL	AN	NV8742	6827	49°07'	10°11'	LICHTEL	POPL	NV7674	6526	49°25'	10°03'
LICHSENFLUR	AN	NV6248	6825	49°11'	9°51'	LICHTELOH	MT	M83381	4714	51°17'	8°02'
LICHSENHAU	FRST	NU3782	7423	48°35'	9°30'	LICHTEN	FRST	MV9428	6919	49°00'	8°55'
LICHSENKLINGE	VAL	NV5753	6724	49°14'	9°47'	LICHTEN	FRST	MV4252	6715	49°13'	8°12'
LICHSTRUTH	AN	N80904	5420	50°35'	9°08'	LICHTEN	POPL	L87050	5008	50°59'	7°09'
LICHT	AN	MA4906	6215	49°42'	8°17'	LICHTEN B.	SLP	N85325	5224	50°46'	9°45'
LICHT	MDW	NA0604	6320	49°41'	9°05'	LICHTEN EICH	FRST	NV2761	6622	49°18'	9°22'
LICHT-B.	MT	N87879	4726	51°15'	10°07'	LICHTEN GR.	OTCH	PT9774	8435	47°35'	11°37'
LICHT-B.	HILL	N88034	5126	50°51'	10°08'	LICHTEN WALD	FRST	MV7826	7018	48°59'	8°42'
LICHT-B.	HILL	NE6912	2626	53°21'	10°02'	LICHTEN WEG	ROAD	PA4605	6332	49°41'	11°01'
LICHT-H.	FRST	T09592	6439	49°33'	12°10'	LICHTEN-B.	HILL	P05839	7832	48°11'	11°08'
LICHT-H.	FRST	T09856	6739	49°13'	12°13'	LICHTEN-B.	MT	M87360	4917	51°05'	8°37'
LICHTACHER FLUR	AN	LA5641	5907	50°00'	6°59'	LICHTEN-B.	HILL	M80356	7618	48°21'	8°46'
LICHTÄCKER	AN	NV3052	6722	49°13'	9°25'	LICHTEN-B.	SLP	NC4517	4323	51°36'	9°39'
LICHTÄCKER	AN	NU0312	8020	47°58'	9°02'	LICHTEN-B.	HILL	MV2938	6914	49°05'	8°02'
LICHTÄCKER	AN	NV1421	7021	48°56'	9°11'	LICHTEN-B.	HILL	ND2324	3422	52°34'	9°20'
LICHTAU	MÖW	U09015	7147	48°53'	13°30'	LICHTEN-B.	MT	NC4516	4423	51°36'	9°39'
LICHTAU	FRST	V00212	7148	48°51'	13°40'	LICHTEN-B.	MT	V00312	7148	48°51'	13°41'
LICHTAU-W.	FRST	V01205	7248	48°47'	13°48'	LICHTEN-B.	MT	V00710	7148	48°50'	13°44'
LICHTB.	OTCH	MU7224	7917	48°04'	8°37'	LICHTEN-B.	HILL	M89218	5219	50°43'	8°53'
LICHTBACH	STRM	NV5402	7224	48°46'	9°44'	LICHTEN-B.	HILL	PD4358	3132	52°51'	11°07'
LICHTBERG	POPL	UP1164	7540	48°24'	12°27'	LICHTEN-B.	HILL	NC2978	3822	52°09'	9°25'
LICHTBERG	AN	NV3594	6422	49°36'	9°29'	LICHTEN-B.	HILL	NA2052	5813	50°07'	7°53'
LICHTBERG	FARM	NU0401	8120	47°52'	9°03'	LICHTEN-B.	HILL	LA1779	5604	50°20'	6°26'
LICHTBIRKACH	FRST	NA7276	5626	50°20'	10°01'	LICHTEN-B.	HILL	M83806	5314	50°36'	8°07'
LICHTBRENNJOCH	PEAK	PT3858	8531	47°28'	10°50'	LICHTEN-B.	HILL	LA6900	6309	49°38'	7°11'
LICHTBRÜCKE	FRST	PT7196	8133	47°48'	11°17'	LICHTEN-B.	HILL	NC3691	3723	52°16'	9°32'
LICHTBUCHEN	FRST	MA2971	5714	50°17'	8°00'	LICHTEN-B.	OTCH	PT4869	8431	47°33'	10°58'
LICHTBUCHET	FRST	U08721	7046	48°56'	13°28'	LICHTEN-B.	HILL	M87948	5018	50°59'	8°42'
LICHTE	AN	NV4719	7023	48°55'	9°38'	LICHTEN-H.	FRST	T09785	6539	49°29'	12°12'
LICHTE	AN	MA8524	6118	49°52'	8°47'	LICHTEN-KPF.	HILL	LA8725	6110	49°52'	7°26'
LICHTE BÄUME	FRST	M88157	4918	51°04'	8°44'	LICHTENÄCKER	AN	NU4271	7523	48°29'	9°34'

NAME	DESIG-NATION	GRID REF.	SHEET NO.	LAT.	LONG.	NAME	DESIG-NATION	GRID REF.	SHEET NO.	LAT.	LONG.
LICHTENAU	POPL	MC9218	4319	51°37'	8°53'	LICHTENEICHEN	FRST	N83613	5323	50°40'	9°31'
LICHTENAU	FRST	UQ9124	7047	48°58'	13°31'	LICHTENEICHEN	FRST	PA4911	6232	49°44'	11°04'
LICHTENAU	POPL	NA3233	6022	49°57'	9°27'	LICHTENFELD	EST	NU4112	8023	47°58'	9°33'
LICHTENAU	POPL	MU2797	7214	48°43'	8°01'	LICHTENFELS	BLDG	M88666	4818	51°09'	8°48'
LICHTENAU	POPL	UQ8607	7146	48°48'	13°27'	LICHTENFELS	POPL	PA4757	5832	50°09'	11°04'
LICHTENAU	POPL	PU0715	8028	47°59'	10°26'	LICHTENFELSER FORST	FRST	PA4463	5732	50°12'	11°01'
LICHTENAU	EST	QT1096	8236	47°47'	11°48'	LICHTENGEHÄU	FRST	NT1983	8221	47°42'	9°15'
LICHTENAU	MDW	N80120	5220	50°44'	9°01'	LICHTENHAAG	POPL	UP0674	7540	48°29'	12°22'
LICHTENAU	POPL	PU7297	7234	48°42'	11°20'	LICHTENHAGEN	POPL	NA3651	4923	51°01'	9°31'
LICHTENAU	POPL	PV2260	6730	49°17'	10°41'	LICHTENHAGEN	POPL	N86998	4526	51°26'	9°59'
LICHTENAU	FARM	UP9592	7347	48°40'	13°34'	LICHTENHAGEN	POPL	NC2457	4022	51°58'	9°21'
LICHTENAU	POPL	NV0046	6828	49°10'	9°00'	LICHTENHAGEN	FRST	NCS150	4024	51°54'	9°44'
LICHTENAU	AN	PU5504	8132	47°52'	11°04'	LICHTENHAGENERGRUND	VAL	N83653	4923	51°02'	9°31'
LICHTENAU	AN	MV7663	6618	49°19'	8°40'	LICHTENHALDE	FRST	NU0189	7320	48°39'	9°01'
LICHTENAU-GR.	DTCH	PU5606	8132	47°53'	11°05'	LICHTENHARDT	MT	M83957	4914	51°04'	8°08'
LICHTENAUER-GRUND	VAL	NA3333	6022	49°57'	9°28'	LICHTENHARDT	MT	M83446	5014	50°58'	8°04'
LICHTENAUER-LUDWIGSMOSER K.	CNAL	PU6996	7333	48°42'	11°18'	LICHTENHART	FRST	MV4439	6815	49°06'	8°14'
LICHTENAUERWEG-GRD.	VAL	NA2934	6022	49°57'	9°24'	LICHTENHEIM /HAUT/	BLDG	PU7396	7134	48°42'	11°21'
LICHTENB.	STRM	NV4819	7023	48°55'	9°40'	LICHTENHERD	FRST	NV1076	6520	49°26'	9°08'
LICHTENBACH	AN	MU7277	7417	48°33'	8°37'	LICHTENHERD	FRST	NV0975	6520	49°26'	9°07'
LICHTENBACH	STRM	MU7176	7417	48°32'	8°37'	LICHTENHOF	FARM	QA0928	6137	49°52'	11°55'
LICHTENBERG	AN	MV9527	6919	49°00'	8°56'	LICHTENHOF	FARM	NE1598	1821	54°08'	9°14'
LICHTENBERG	FARM	UP3464	7542	48°24'	12°46'	LICHTENHÖHE	HILL	PC2324	4330	51°39'	10°47'
LICHTENBERG	FARM	PV4716	7132	48°53'	11°00'	LICHTENHOLZ	FRST	PA4159	5831	50°16'	10°58'
LICHTENBERG	POPL	MA8613	6218	49°46'	8°49'	LICHTENHOLZ	AN	NV1879	6521	49°28'	9°15'
LICHTENBERG	AN	MV9238	6919	49°06'	8°53'	LICHTENHÖLZEL	FRST	MV8860	6719	49°18'	8°50'
LICHTENBERG	AN	NV0630	6920	49°01'	9°05'	LICHTENHORST	POPL	ND2741	3222	52°43'	9°24'
LICHTENBERG	AN	NV0333	6920	49°03'	9°02'	LICHTENKLINGER HOF	FARM	MV8686	6418	49°32'	8°49'
LICHTENBERG	AN	NT2986	8222	47°44'	9°23'	LICHTENKOPF	HT	LV7170	6609	49°22'	7°13'
LICHTENBERG	SLP	UQ2807	7242	48°47'	12°40'	LICHTENKOPF	MT	LV9087	6410	49°31'	7°29'
LICHTENBERG	MT	NU7773	7426	48°30'	10°02'	LICHTENKOPF WALD	FRST	LV7170	6609	49°22'	7°13'
LICHTENBERG	FARM	MD9521	3419	52°32'	8°56'	LICHTENLEITE	HILL	TO9785	6539	49°29'	12°12'
LICHTENBERG	FARM	M06395	2716	53°12'	8°27'	LICHTENLOH	FRST	NV7211	7125	48°51'	9°59'
LICHTENBERG	POPL	PA9084	5636	50°23'	11°40'	LICHTENMOOR	MRSN	ND2537	3322	52°41'	9°22'
LICHTENBERG	AN	MV9713	7119	48°52'	8°58'	LICHTENMOOR	MRSN	NO2439	3222	52°42'	9°22'
LICHTENBERG	POPL	NC8876	3827	52°08'	10°17'	LICHTENMOOR	POPL	NO2039	3221	52°42'	9°18'
LICHTENBERG	FARM	ND0248	3220	52°47'	9°02'	LICHTENMOOR	MRSN	ND2239	3221	52°42'	9°20'
LICHTENBERG	POPL	UQ0140	6939	49°05'	12°16'	LICHTENMOOS	FARM	PT0778	8328	47°39'	10°25'
LICHTENBERG	POPL	PU3935	7831	48°09'	10°52'	LICHTENÖD	FARM	UP9087	7347	48°38'	13°31'
LICHTENBERG	POPL	L88222	5210	50°44'	7°20'	LICHTENÖD	BLDG	UQ5608	7144	48°48'	13°02'
LICHTENBERG	POPL	PD5267	3033	52°56'	11°16'	LICHTENPILLS	FARM	ME9751	2219	53°42'	8°57'
LICHTENBERG	AN	NV5149	6824	49°11'	9°42'	LICHTENPLATZ	POPL	L88487	4610	51°19'	7°20'
LICHTENBERG	POPL	M80939	5112	50°54'	7°43'	LICHTENPLATZ	POPL	L87479	4709	51°15'	7°11'
LICHTENBERG	FARM	MU0874	7412	48°31'	7°45'	LICHTENQUE ICHSCHLAG	FRST	MV4352	6715	49°13'	8°13'
LICHTENBERG	FARM	LC1912	4404	51°32'	6°23'	LICHTENRAIN	FRST	PU3403	8130	47°52'	10°47'
LICHTENBERG	FARM	LC6157	4007	51°57'	6°59'	LICHTENSBERG	FARM	MC9374	3819	52°07'	8°54'
LICHTENBERG	AN	MV9520	7019	48°56'	8°56'	LICHTENSCHIED	FRST	M86371	4816	51°11'	8°28'
LICHTENBERG	MT	MV1299	6312	49°38'	7°47'	LICHTENSCHIED	FRST	M86372	4716	51°12'	8°28'
LICHTENBERG	MDW	NU3284	7322	48°36'	9°26'	LICHTENSCHIED	FARM	L87479	4709	51°15'	7°11'
LICHTENBERG	FARM	PU6258	7633	48°21'	11°11'	LICHTENSCHIED	POPL	L87378	4709	51°14'	7°11'
LICHTENBERG	HILL	NU8151	7626	48°18'	10°05'	LICHTENSTÄTT	FRST	PT5771	8432	47°34'	11°05'
LICHTENBERG	ROGE	NU6317	7925	48°00'	9°50'	LICHTENSTÄTT-GR.	DTCH	PT5771	8432	47°34'	11°05'
LICHTENBERG	POPL	K89043	5002	50°54'	6°01'	LICHTENSTEIN	FRST	NA7891	5526	50°28'	10°06'
LICHTENBERG	AN	NU2401	8121	47°52'	9°19'	LICHTENSTEIN	FRST	N87701	5426	50°33'	10°05'
LICHTENBERG	AN	NT2299	8121	47°51'	9°17'	LICHTENSTEIN	ROCK	UQ5048	6843	49°10'	12°56'
LICHTENBERG	AN	MU8801	8119	47°52'	8°50'	LICHTENSTEIN	VAL	NV5389	6424	49°33'	9°44'
LICHTENBERG SCHLOSS	BLDG	NV2429	6921	49°01'	9°20'	LICHTENSTEIN	MDW	M84806	5315	50°36'	8°16'
LICHTENBERGER	WELL	NU3284	7322	48°36'	9°26'	LICHTENSTEIN	MT	NC8130	4227	51°43'	10°10'
LICHTENBERGER BR.	SPRG	MA8310	6218	49°44'	8°46'	LICHTENSTEIN	POPL	PA2756	5830	50°08'	10°47'
LICHTENBERGER GRODEN	AN	MD6495	2716	53°12'	8°28'	LICHTENSTEINER WALD	FRST	PA2658	5830	50°10'	10°46'
LICHTENBERGER HÖHE	SG	NU0273	7420	48°31'	9°02'	LICHTENSTEINER-B.	HILL	MV3072	6614	49°24'	8°02'
LICHTENBERGER HOLZ	FRST	NC9372	3928	52°05'	10°22'	LICHTENSTERN	POPL	NV3038	6922	49°06'	9°25'
LICHTENBERGER MOOR	MRSN	MD9621	3419	52°32'	8°56'	LICHTENSTERN	POPL	NV2938	6822	49°06'	9°24'
LICHTENBERGER WALD	FRST	PA9184	5636	50°23'	11°41'	LICHTENTAL	POPL	MU4599	7215	48°44'	8°15'
LICHTENBERGER WEG	RDAD	PU4132	7831	48°07'	10°53'	LICHTENTANNE	POPL	PA6948	5934	50°04'	11°22'
LICHTENBIRKET	FRST	UQ4851	6843	49°12'	12°55'	LICHTENTANNE	POPL	PA7941	6035	50°00'	11°30'
LICHTENBÖCKEN	POPL	L89894	4611	51°23'	7°32'	LICHTENTHAL	POPL	UQ7130	6945	49°01'	13°14'
LICHTENBÖCKEN	POPL	L88394	4609	51°23'	7°19'	LICHTENTHALS-M.	MILL	LA3711	6206	49°44'	6°44'
LICHTENBÖL	AN	MU9945	7719	48°15'	8°59'	LICHTENWALD	FRST	LA9630	6011	49°55'	7°33'
LICHTENBORN	FRST	PC0442	4129	51°49'	10°31'	LICHTENWEG	POPL	TP8239	7838	48°10'	12°04'
LICHTENBORN	POPL	NC5321	4324	51°38'	9°46'	LICHTENWÖRT	AN	MV3613	7114	48°52'	8°08'
LICHTENBORN	POPL	LA0654	5803	50°06'	6°17'	LICHTERPLATZ	FRST	M88537	5118	50°53'	8°47'
LICHTENBORNER HÖHE	HILL	LA0655	5803	50°07'	6°17'	LICHTER 8.	STRM	LA5318	6207	49°48'	6°58'
LICHTENBR.	WELL	MV7106	7117	48°48'	8°37'	LICHTER 8.	HILL	N85722	5224	50°45'	9°49'
LICHTENBROICH	POPL	L84684	4706	51°17'	6°47'	LICHTER KPF.	MT	MA0175	5611	50°19'	7°37'
LICHTENBRUCK	FRST	MV1187	6412	49°32'	7°46'	LICHTER PLATZ	RDGE	NC3614	4423	51°34'	9°31'
LICHTENBÜHL	AN	NV2336	6921	49°05'	9°19'	LICHTER STEIN	HILL	PA6642	5933	50°00'	11°19'
LICHTENBÜHL	FRST	N87688	4626	51°20'	10°05'	LICHTER WALD	FRST	NA4141	5923	50°01'	9°34'
LICHTENBURG	FARM	UP0671	7540	48°28'	12°23'	LICHTER 8.	STRM	LA5218	6107	49°48'	6°56'
LICHTENBURG	FARM	UP5851	7744	48°18'	13°05'	LICHTER-KÜPPEL	MT	M88526	5218	50°47'	8°47'
LICHTENBUSCH	POPL	K89722	5202	50°43'	6°07'	LICHTERBACH	FRST	M81320	5212	50°43'	7°46'
LICHTENDORF	POPL	MC0202	4511	51°28'	7°35'	LICHTERL-B.	MT	L83203	5405	50°33'	6°38'
LICHTENECK	POPL	UQ8312	7146	48°51'	13°25'	LICHTERNEN	AN	NU2924	7922	48°04'	9°23'
LICHTENECK	FARM	UP0427	7940	48°04'	12°22'	LICHTERNSEE	AN	NU7056	7625	48°21'	9°56'
LICHTENECK	RUIN	MU0836	7812	48°10'	7°46'	LICHTERNAL	AN	NU0759	7620	48°23'	9°05'
LICHTENECK	POPL	UQ4555	6743	49°14'	12°52'	LICHTERRAIN	FRST	NV4946	6824	49°10'	9°40'
LICHTENEGG	FARM	UP1876	7441	48°31'	12°32'	LICHTERSGRUND	FARM	MU3564	7514	48°25'	8°07'
LICHTENEGG	POPL	PV8784	6535	49°24'	11°35'	LICHTERSTEIN	FRST	MA5784	5516	50°24'	8°24'
LICHTENEGG	POPL	NT2897	8122	47°49'	9°22'	LICHTERTSGRUND	AN	MA8302	6318	49°40'	8°46'
LICHTENEI	SLP	NC3539	4123	51°48'	9°31'	LICHTERWALD	FRST	NA9519	6127	49°49'	10°19'
LICHTENEICH	FRST	PA3831	6031	49°55'	10°55'	LICHTERWALD	FRST	M89911	5319	50°39'	8°59'
LICHTENEICHE	AN	NV2768	6622	49°22'	9°22'	LICHTERWEG	ROAD	NA1109	6220	49°44'	9°09'
LICHTENEICHE	AN	NV3481	6522	49°29'	9°28'	LICHTES HOLZ	FRST	M87490	4617	51°22'	8°38'
LICHTENEICHEN	FRST	N81427	5121	50°48'	9°12'						

NAME	DESIGNATION	GRID REF.	SHEET NO.	LAT.	LONG.	NAME	DESIGNATION	GRID REF.	SHEET NO.	LAT.	LONG.
LICHTES MOLZ	FRST	MV7598	6317	49°38'	8°39'	LIEBENAU	POPL	NC1905	4521	51°30'	9°16'
LICHTES KERNAL	VAL	N84350	4923	51°00'	9°37'	LIEBENAU	POPL	UQ3343	6842	49°07'	12°43'
LICHTMETAL SCHN.	ROAD	MA6946	5917	50°04'	8°34'	LIEBENAU	POPL	N00628	3320	52°36'	9°05'
LICHTEWALD	FRST	NV0785	6420	49°31'	9°06'	LIEBENAU	POPL	NU1187	7320	48°38'	9°09'
LICHTEWALD	FRST	MA3953	5814	50°08'	8°09'	LIEBENAU	RUIN	NU2084	7321	48°36'	9°16'
LICHTEWALD	FRST	MA3752	5814	50°07'	8°07'	LIEBENAU GUT	EST	MV5399	6316	49°38'	8°21'
LICHTFELDEN	FARM	TP8436	7838	48°08'	12°08'	LIEBENAUER HEIDE	AN	N00330	3320	52°37'	9°02'
LICHTFILZ	MRSH	PT5599	8132	47°49'	11°04'	LIEBENAUER HOF	FARM	MV5399	6316	49°38'	8°21'
LICHTFLECK	FRST	UO7637	6945	49°04'	13°18'	LIEBENAUER KIEFERN	FRST	N00432	3320	52°38'	9°04'
LICHTG'SCHIRR	AN	QA1101	6337	49°37'	11°55'	LIEBENAUER W.	ROAD	MV5398	6316	49°38'	8°21'
LICHTGEICHTET	FRST	V00208	7148	48°49'	13°40'	LIEBENBACH	STRM	LA5008	6207	49°42'	6°55'
LICHTGRABEN	STRM	MU7039	7717	48°12'	8°36'	LIEBENBERG	MT	UQ3639	6942	49°05'	12°45'
LICHTH.	FRST	MA0801	6312	49°39'	7°44'	LIEBENBURG	POPL	NC9864	3928	52°01'	10°26'
LICHTHAMMER SCHN.	ROAD	MV6691	6417	49°34'	8°32'	LIEBENECK	RUIN	MV8209	7118	48°50'	8°45'
LICHTHAROT	MT	LA1797	5504	50°30'	6°25'	LIEBENECK	POPL	MA0166	5711	50°14'	7°37'
LICHTHAUSEN	POPL	PU7770	7534	48°27'	11°23'	LIEBENECK	POPL	UO7751	5939	50°05'	12°18'
LICHTHECK	FRST	LV8999	6310	49°38'	7°28'	LIEBENECKER BERG	FRST	MV8208	7118	48°49'	8°45'
LICHTHECK	FRST	MA0492	5511	50°28'	7°39'	LIEBENFELS	FARM	MT7182	8317	47°41'	8°37'
LICHTHOF	AN	MU6565	7517	48°26'	8°32'	LIEBENFELS	POPL	MT9475	8319	47°38'	8°55'
LICHTHOLZ	AN	LC3136	4205	51°45'	6°33'	LIEBENFELS	AN	MT7691	4218	47°46'	8°41'
LICHTHOLZ	FRST	PA3605	6331	49°41'	10°53'	LIEBENHOFEN	POPL	NT4887	8223	47°44'	9°38'
LICHTHOLZ	FRST	MV9118	7019	48°55'	8°54'	LIEBENREUTE	POPL	NT3996	8123	47°49'	9°31'
LICHTHOLZ	AN	MV9116	7019	48°54'	8°53'	LIEBENREUTH	FARM	UP7273	7445	48°30'	13°16'
LICHTHOLZ	FRST	QV1311	7137	48°49'	11°54'	LIEBENRIED	POPL	NT6790	8225	47°46'	9°53'
LICHTHOLZ	FRST	NT0499	8120	47°51'	9°03'	LIEBENRODE	POPL	PC1311	4429	51°32'	10°38'
LICHTHÖLZLE	FRST	MV9414	7119	48°53'	8°55'	LIEBENSCHIED	POPL	MB3616	5314	50°41'	8°05'
LICHTHUB	FARM	UP4254	7643	48°19'	12°52'	LIEBENSEE	AN	MA4511	6215	49°45'	8°14'
LICHTLBERG	FARM	UP3562	7642	48°23'	12°46'	LIEBENSTADT	POPL	PV5244	6832	49°08'	11°05'
LICHTLOH	FRST	PU5110	8032	47°55'	11°01'	LIEBENSTEIN	POPL	UO8823	6139	49°50'	12°20'
LICHTMERTELSKLINGE	DTCH	LV9355	6711	49°14'	7°32'	LIEBENSTEIN	POPL	UO8823	6140	49°50'	12°20'
LICHTMESS-GR.	GRGE	PT8779	8334	47°38'	11°29'	LIEBENSTEIN	POPL	UO2256	5839	50°07'	12°14'
LICHTMESSHOLZ	FRST	PV9497	6336	49°36'	11°41'	LIEBENSTEIN	POPL	PT0062	8428	47°30'	10°20'
LICHTMESSKLINGE	FRST	NV7141	6825	49°07'	9°58'	LIEBENSTEIN	POPL	UQ4254	6743	49°13'	12°50'
LICHTNAU	POPL	MU9754	7619	48°20'	8°58'	LIEBENSTEINER FELD	AN	NV1431	6921	49°02'	9°11'
LICHTPLATTE	AN	NA0724	6120	49°52'	9°06'	LIEBENSTEINER HÖME	AN	NV1430	6921	49°01'	9°11'
LICHTRAIN	FRST	NA3044	5922	50°03'	9°25'	LIEBENSTEINER REVIER	FRST	UO058	5839	50°08'	12°12'
LICHTRINGHAUSEN	POPL	M81967	4813	51°09'	7°50'	LIEBENSTEINERHÄNGE	FRST	UQ4153	6742	49°12'	12°49'
LICHTSBERG	FARM	UP2655	7641	48°19'	12°39'	LIEBENTAL	VAL	NA6251	5825	50°06'	9°52'
LICHTSCHLAG	FRST	URO131	6039	49°54'	12°14'	LIEBENTAL	VAL	NU2026	7921	48°05'	9°16'
LICHTSCHLAG SCHN.	ROAD	MA7931	6018	49°56'	8°43'	LIEBENTHÄNER WALD	FRST	P00403	8128	47°52'	10°23'
LICHTSEEBERG SCHN.	ROAD	MA6534	6017	49°57'	8°31'	LIEBENTHANN	FARM	PU503	8128	47°52'	10°24'
LICHTSPITZE	FRST	N80826	5220	50°47'	9°07'	LIEBENWEILER	POPL	NT5376	8324	47°38'	9°43'
LICHTTAL-GR.	DTCH	QT0074	8436	47°35'	11°40'	LIEBENWEILER	POPL	NT5374	8324	47°37'	9°43'
LICHTUNG	MDW	NV6161	6725	49°18'	9°50'	LIEBENZ	FARM	N86846	5025	50°58'	9°58'
LICHTWALD	FRST	NV0150	6720	49°12'	9°01'	LIEBER HÜHL	SLP	NA6242	5925	50°02'	9°52'
LICHTWALD	FRST	PA0508	6228	49°43'	10°28'	LIEBERÄCKER	AN	NA3674	5623	50°19'	9°31'
LICHTWALO	FRST	NA9801	6328	49°39'	10°22'	LIEBERG	AN	MT0772	8312	47°36'	7°46'
LICHTWASSER	STRM	VQ1307	7148	48°49'	13°49'	LIEBERG	FARM	TQ9444	6839	49°07'	12°11'
LICHTWASSER	STRM	VQ1305	7248	48°47'	13°49'	LIEBERG	HILL	MA4315	6215	49°47'	8°13'
LICHTWASSERSEEIGE	DTCH	VQ1205	7248	48°47'	13°48'	LIEBERHARTING	FARM	QU1445	7737	48°13'	11°53'
LICHTWIESEN WEG	ROAD	MA7723	6118	49°51'	8°41'	LIEBERHAUSEN	POPL	M06657	4911	51°03'	7°40'
LICK	AN	NV0610	7120	48°51'	9°05'	LIEBERHAUSEN	POPL	M06657	4912	51°03'	7°40'
LICKERTENHF.	FARM	MU3611	8014	47°57'	8°08'	LIEBERHOF	BLDG	QT0788	8236	47°43'	11°46'
LICKERTSLOCH	VAL	MU4109	8015	47°56'	8°13'	LIEBERING	FRST	LA9566	5711	50°14'	7°32'
LICKERTSLOCH	AN	MU4108	8015	47°55'	8°13'	LIEBERKOPF	FRST	MU3060	7614	48°23'	8°03'
LICKETT	AN	LA4889	5507	50°26'	6°52'	LIEBERS-B.	HILL	N87859	4926	51°05'	10°07'
LICTENBRUCH	POPL	MV0376	6512	49°26'	7°40'	LIEBERSBERG	POPL	UQ8310	7146	48°50'	13°25'
LIDERMONT	MT	LV3974	6506	49°24'	6°47'	LIEBERSBRUNN	POPL	NU2599	7222	48°45'	9°20'
LIDERSCHE GRUND	VAL	NB4105	5423	50°36'	9°35'	LIEBERSCHIED	FRST	LA3597	5406	50°30'	6°40'
LIDL-GR.	DTCH	UN3581	8342	47°40'	12°48'	LIEBERSOORF	POPL	PV1349	6829	49°11'	10°33'
LIDORF	POPL	UP3056	7642	48°20'	12°43'	LIEBERTINGER	FARM	UN1182	8340	47°40'	12°29'
LIDSANO	FRST	M01345	3212	52°45'	7°43'	LIEBERTS.	AN	N82804	5422	50°35'	9°24'
LIE-B.	HILL	NE0505	2729	53°18'	9°04'	LIEBERTSÖD	FARM	UP1983	7441	48°34'	12°33'
LIE-B.	HILL	M86797	4517	51°25'	8°32'	LIEBESBANK	SO	NC9565	3928	52°02'	10°23'
LIE-B.	HILL	L82105	5404	50°34'	6°28'	LIEBESBRÜNNCHEN	SPRG	LB7316	5309	50°41'	7°12'
LIEB-B.	MT	LV8765	6610	49°20'	7°26'	LIEBE SOORF	POPL	NV6654	6725	49°14'	9°55'
LIEB-B.	MT	PA6805	6334	49°40'	11°20'	LIEBESTAL	VAL	NV5088	6424	49°33'	9°41'
LIEBACHSGRUND	VAL	NB4342	5023	50°56'	9°37'	LIEBESTAL	VAL	NB8434	5127	50°51'	10°11'
LIEBACHSRÜCK	MILL	N84242	5023	50°56'	9°36'	LIEBETSGRUND	AN	MT1675	8313	47°37'	7°53'
LIEBAU	POPL	PA5571	5733	50°16'	11°11'	LIEBFRAU	AN	MU7674	7418	48°31'	8°41'
LIEBAUSLOCH	VAL	PC2522	4330	51°38'	10°49'	LIEBFRAUEN KLAUER	AN	MA3630	6014	49°55'	8°07'
LIEBBURG	FARM	NT1574	8321	47°37'	9°12'	LIEBFRAUEN-B.	MT	M88499	4518	51°26'	8°46'
LIEBBURGTABEL	VAL	NT1575	8321	47°38'	9°12'	LIEBFRAUENB' G.	POPL	MV2640	6813	49°06'	7°59'
LIEBECK	AN	MT1384	8213	47°42'	7°50'	LIEBFRAUENBERG	FRST	MA5178	5615	50°21'	8°19'
LIEBEHOLZ	FRST	NU2939	7722	48°12'	9°23'	LIEBFRAUENBERG SCHN.	ROAD	MA9196	5419	50°31'	8°52'
LIEBEL-B.	MT	M82349	5013	50°59'	7°54'	LIEBFRAUENBR.	WELL	LV5769	6608	49°21'	7°02'
LIEBELS	MDW	NA3296	5422	50°31'	9°27'	LIEBFRAUENBR.	SPRG	LV6256	6708	49°14'	7°06'
LIEBELSBERG	POPL	MU7691	7318	48°40'	8°40'	LIEBFRAUENBRUNN	CMCH	NA4802	6323	49°40'	9°40'
LIEBELSBERG	FRST	NU4762	7523	48°25'	9°38'	LIEBFRAUENMAIDE	FRST	MA9645	5919	50°03'	8°56'
LIEBELSBERG	AN	NV0967	6620	49°21'	9°07'	LIEBFRAUENMOLZ	FRST	PD1002	3629	52°21'	10°37'
LIEBEN	FARM	PT2075	8329	47°37'	10°36'	LIEBFRAUENKIRCHE	FRST	MV9531	6919	49°02'	8°56'
LIEBEN-B.	MT	NB6286	4625	51°19'	9°53'	LIEBFRAUENTAL	VAL	MU9721	7919	48°02'	8°58'
LIEBEN-T.	POND	TR9734	6039	49°55'	12°10'	LIEBFRAUENTHAL	FARM	MV5409	6216	48°50'	8°22'
LIEBENAU	POPL	NT4584	8223	47°42'	9°36'	LIEBFRAUENW.	POND	KV8992	6402	49°33'	6°05'

NAME	DESIG-NATION	GRID REF.	SHEET NO.	LAT.	LONG.	NAME	DESIG-NATION	GRID REF.	SHEET NO.	LAT.	LONG.
LIEBFRAUENWS.	MDW	MA8036	6018	49°59'	8°43'	LIEFTUCHT	FARM	LC7369	3908	52°03'	7°09'
LIEBFRAUWIES	MDW	MA6930	6017	49°55'	8°34'	LIEG	POPL	LA8155	5810	50°08'	7°20'
LIEBHARDS	POPL	N86702	5425	50°34'	9°57'	LIEG-B.	STRM	V00700	7248	48°45'	13°44'
LIEBHARTEN	FARM	UP1131	7840	48°06'	12°28'	LIEGEL	AN	MV7057	6717	49°16'	8°35'
LIEBHARTSBERG	FARM	UP1345	7740	48°14'	12°29'	LIEGEL	AN	NV6628	6925	49°00'	9°54'
LIEBHECK	AN	MA3414	6214	49°46'	8°05'	LIEGEL-B.	HILL	PD1777	2930	53°02'	10°44'
LIEBHOF	FARM	U04732	6943	49°01'	12°55'	LIEGEL-W.	MDW	UQ2975	6541	49°24'	12°38'
LIEBHÖLZCHEN	FRST	NA0284	5520	50°24'	9°02'	LIEGELB.	STRM	NV6628	6925	49°00'	9°54'
LIEBIGSHÖHE	SQ	M87804	5418	50°35'	8°41'	LIEGELWALD	FRST	NV6421	7025	48°56'	9°52'
LIEBISAU	AN	MT0087	8212	47°44'	7°40'	LIEGENBACH	POPL	PV0760	6728	49°17'	10°28'
LIEBLEITEN	FARM	UP2931	7842	48°07'	12°42'	LIEGER B.	HILL	PAT902	6334	49°39'	11°29'
LIEBLERS H.	BLDG	MV9184	6419	49°30'	8°53'	LIEGERWALD	FRST	LA7955	5809	50°08'	7°19'
LIEBLICHER-B.	MT	MA4474	5615	50°19'	8°13'	LIEGHARTING	FARM	UP7869	7546	48°28'	13°21'
LIEBLINGSFELSEN	ROCK	MV5103	7216	48°47'	8°20'	LIEGING	FARM	TP7732	7838	48°06'	12°00'
LIEBLMÜHL	MILL	UP9487	7347	48°38'	13°34'	LIEGÖD	FARM	UP2163	7541	48°24'	12°35'
LIEBLOS	POPL	NA0962	5720	50°13'	9°08'	LIEH.	HILL	MA3599	5414	50°32'	8°05'
LIEBLOSEN	FRST	MT6686	8217	47°44'	8°33'	LIEHE-B.	HILL	NA3079	5622	50°22'	9°25'
LIEBLOSENTHAL	VAL	MT6785	8217	47°43'	8°34'	LIEHENBACH	POPL	MU4094	7315	48°42'	8°11'
LIEBMANN-S.	MT	UQ3643	6842	49°07'	12°45'	LIEHENBACH	POPL	MU4094	7215	48°42'	8°11'
LIEBMANN'S BERG	POPL	UQ6708	7145	48°49'	13°11'	LIEHT-H.	FRST	PT7858	7634	48°21'	11°24'
LIEBMANN'S BERG	FARM	UQ3642	6842	49°06'	12°45'	LIEHWIES	MDW	PT1693	8229	47°47'	10°33'
LIEBMERSBUHL	HILL	UR0805	6340	49°40'	12°20'	LIEKENFELD	POPL	MD2867	3013	52°57'	7°56'
LIEBNER	AN	NV0421	7020	48°56'	9°03'	LIEKHUES	FARM	MC2751	4013	51°54'	7°56'
LIEBOLD	AN	NV0566	6620	49°21'	9°04'	LIEKWEG	ROAD	L81595	4604	51°23'	6°20'
LIEBOLD'S WIESEN	AN	NV5566	6624	49°21'	9°46'	LIEKWEGEN	POPL	NC1293	3721	52°17'	9°11'
LIEBRADSBERG	FARM	MU2343	7713	48°14'	7°58'	LIEKWEGEN	POPL	NC1192	3720	52°17'	9°10'
LIEBRIGERHEIDE	SCRB	M84605	5415	50°36'	8°14'	LIELACH	AN	MU7976	7418	48°32'	8°43'
LIEBSHAUSEN	POPL	MA0143	5911	50°02'	7°37'	LIELER	POPL	KA9356	5802	50°07'	6°06'
LIEBSTHAL	POPL	LV8482	6510	49°29'	7°24'	LIELERHÖHE	RDGE	KA9455	5802	50°07'	6°07'
LIECHELKOPF	PEAK	NT8938	8727	47°17'	10°11'	LIELN	FARM	TN8792	8238	47°45'	12°10'
LIECHER	AN	NV5251	6724	49°13'	9°43'	LIEEMANN	FARM	LC6348	4108	51°52'	7°01'
LIECK	POPL	K89561	4902	51°04'	6°04'	LIEEMANN'S BORN	FRST	NC2545	4122	51°51'	9°22'
LIECKENBROCK	FARM	MC3645	4114	51°51'	8°04'	LIEEMANNSKLINGE	POPL	NV3931	6923	49°02'	9°32'
LIED	FRST	LA7516	6209	49°47'	7°16'	LIEE	POPL	MC8864	3918	52°02'	8°50'
LIED	FRST	NC1803	4521	51°29'	9°16'	LIEEMEN	AN	MU0530	7812	48°07'	7°43'
LIED	MT	M87592	4617	51°23'	8°39'	LIEEMERGRUND	POPL	MC6964	3919	52°02'	8°50'
LIED	POPL	MC5104	4515	51°29'	8°17'	LIEEMERINGS-B.	HILL	LA7568	5709	50°15'	7°15'
LIED-B.	MT	NC9921	4328	51°38'	10°26'	LIEEMERSBACH	POPL	NV3933	6923	49°03'	9°32'
LIED-B.	STRM	MC0608	4411	51°31'	7°39'	LIEEMERTURMHOF	FARM	MC8964	3919	52°02'	8°50'
LIED-B.	HILL	NE6990	1926	54°03'	10°03'	LIEEMERWEG	ROAD	MC9164	3919	52°02'	8°52'
LIED-H.	FRST	UQ6713	7145	48°51'	13°11'	LIEEMKE	POPL	MC7247	4117	51°52'	8°35'
LIEDBERG	POPL	L82871	4805	51°10'	6°32'	LIEEMKE	POPL	MC7350	4017	51°54'	8°37'
LIEDBERGER B.	STRM	L82871	4805	51°10'	6°32'	LIEEMORGEN	AN	NU0778	7420	48°33'	9°05'
LIEDCHES-B.	MT	MA0276	5611	50°20'	7°37'	LIEEN-B.	DTCH	LA0395	5503	50°28'	6°13'
LIEDE	FARM	MC1980	3812	52°10'	7°49'	LIEENARDS	FARM	NU6304	8125	47°53'	9°50'
LIEDE	FRST	N83626	5223	50°47'	9°31'	LIEENBERG	FARM	MU5544	7716	48°15'	8°23'
LIEDE-M.	MILL	N84240	5023	50°55'	9°36'	LIEENBERG	POPL	MU5743	7716	48°14'	8°25'
LIEDEHAU	AN	MT0770	8412	47°35'	7°46'	LIEENDLBAUER	FARM	UN3193	8242	47°46'	12°44'
LIEDELBG.	MT	QV0057	6736	49°14'	11°45'	LIEENEMANN	FARM	LC6441	4108	51°48'	7°02'
LIEDELSBERG	FRST	MU3976	7415	48°32'	8°10'	LIEENEMANN	FARM	MC2395	3613	52°16'	7°52'
LIEDELSHOF	FARM	MU3699	7214	48°44'	8°08'	LIEENEMANN	FARM	LC6339	4208	51°47'	7°01'
LIEDENGRÄBEN	FRST	N87537	5126	50°53'	10°04'	LIEENEMANN	FARM	LC8071	3909	52°05'	7°15'
LIEDENKUMMER IM NORDEN	POPL	NE5231	2424	53°31'	9°47'	LIEENEN	POPL	ME6400	2716	53°15'	8°28'
LIEDENKUMMER IM SÜDEN	POPL	NE5230	2424	53°31'	9°47'	LIEENEN	POPL	MC2978	3813	52°09'	7°58'
LIEDENKÜPPEL	HILL	N86300	5425	50°33'	9°53'	LIEENENKAMP	BLDG	L88679	4710	51°15'	7°22'
LIEDER B.	HILL	N80934	5120	50°51'	9°08'	LIEENENKLAUS	FARM	MC1784	3712	52°12'	7°47'
LIEDER-B.	STRM	MA6157	5816	50°10'	8°27'	LIEENER	POPL	MD1554	3112	52°50'	7°44'
LIEDER-B.	STRM	MA6153	5816	50°08'	8°27'	LIEENER BR.	BRDG	ME5702	2716	53°16'	8°22'
LIEDERB.	STRM	NA7485	5526	50°25'	10°02'	LIEENER KUHSAND	AN	MU6699	2716	53°14'	8°29'
LIEDERBACH	STRM	MT3874	8315	47°37'	8°11'	LIEENER MOOR	MRSH	MD1353	3112	52°49'	7°43'
LIEDERBACH	STRM	MT3873	8315	47°36'	8°11'	LIEENER-B.	MT	MC3079	3813	52°09'	7°59'
LIEDERBACH	FARM	MV9591	6419	49°34'	8°56'	LIEENERLOH	POPL	MD1253	3112	52°49'	7°41'
LIEDERBACH	STRM	N81819	5221	50°43'	9°15'	LIEENESCH	FARM	MD2321	3413	52°32'	7°52'
LIEDERBACH	POPL	N81719	5221	50°43'	9°14'	LIEENESCH	FARM	MD2420	3413	52°31'	7°53'
LIEDERBACH	STRM	MA6551	5817	50°07'	8°31'	LIEENESCH	FARM	MD3033	3313	52°38'	7°58'
LIEDERBACHSGRUND	VAL	MV9691	6419	49°34'	8°56'	LIEENHEIM	POPL	MT5369	8416	47°34'	8°23'
LIEDERBERG	POPL	PV4012	7131	48°51'	10°55'	LIEENISGR.	DTCH	MT3869	8415	47°34'	8°11'
LIEDERING	FARM	UP0121	7940	48°01'	12°20'	LIEENKAMP	FARM	M80061	4911	51°05'	7°34'
LIEDERLESBERG	HILL	PV5024	7032	48°57'	11°03'	LIEENKAMP	FARM	MC3062	3913	52°00'	7°59'
LIEDERMATTEN	AN	MT3874	8315	47°37'	8°11'	LIEENLAS	POPL	QA0234	6036	49°55'	11°49'
LIEDERSBACH	RDGE	M87060	4917	51°05'	8°34'	LIEENLASMÜHLE	POPL	QA0233	6036	49°55'	11°49'
LIEDERSBERG	HILL	LV6654	6708	49°13'	7°10'	LIEENLBERG	SLP	QV1347	6837	49°08'	11°55'
LIEDERSCHIED	POPL	LV9042	6810	49°07'	7°29'	LIEENSEE	POND	UP0412	8040	47°56'	12°23'
LIEDERSCHIED	POPL	LV9042	6811	49°07'	7°29'	LIEENSFELD	POPL	PE0194	1929	54°05'	10°32'
LIEDERTAFELICHE	MONU	MD6580	2916	53°04'	8°29'	LIEENZEBENE	FRST	MV7103	7217	48°47'	8°37'
LIEDERWALD	FRST	MA8669	5718	50°16'	8°48'	LIEENZHALDE	FRST	MV7204	7217	48°47'	8°37'
LIEDINGEN	POPL	NC9189	3728	52°15'	10°20'	LIEENZHALDE	FRST	MV7104	7217	48°47'	8°37'
LIEDL-W.	ROAD	QV0004	7236	48°45'	11°43'	LIEENZING	POPL	UP0709	8040	47°54'	12°25'
LIEDLING	POPL	TP7951	7738	48°16'	12°01'	LIEENZINGEN	POPL	MV8925	7019	48°59'	8°51'
LIEDOLSHAIM	POPL	MV5745	6816	49°09'	8°25'	LIEENZINGER FILZ	AN	UP0610	8040	47°55'	12°24'
LIEFNROTH	POPL	L89750	4911	50°59'	7°32'	LIEENZINGER HAU	FRST	MV9126	7014	48°59'	8°53'
LIEFERSBERG	AN	MU4747	7715	48°16'	8°17'	LIEENZINGER TAL	VAL	MV9124	7014	48°58'	8°53'
LIEFERSTEIN SCHN.	ROAD	MA7345	5917	50°03'	8°37'	LIEEPE	POPL	PD5275	2933	53°00'	11°16'
LIEFRAUENKIRCHE	CHCH	M82703	5413	50°34'	7°58'	LIEEPHÖFEN	POPL	PD4181	2932	53°04'	11°06'

NAME	DESIGNATION	GRID REF.	SHEET NO.	LAT.	LONG.	NAME	DESIGNATION	GRID REF.	SHEET NO.	LAT.	LONG.
LIEPOLDGR. BCh.	STRM	UQ3418	7142	48°54'	12°44'	LIESER	STRM	LA4346	5906	50°03'	6°49'
LIEPOLDING	POPL	UQ3418	7142	48°54'	12°44'	LIESER 8.	STRM	LA4563	5706	50°12'	6°50'
LIER VENN	SCR8	KAY379	5602	50°20'	6°05'	LIESER-8.	STRM	LA4937	6007	49°58'	6°53'
LIER-B.	STRM	LC9757	4011	51°57'	7°30'	LIESER-8.	STRM	LA5333	6007	49°56'	6°57'
LIER-B.	HILL	LB2600	5405	50°32'	6°32'	LIESER-8.	STRM	LA4768	5707	50°15'	6°51'
LIERBACH	STRM	MU3970	7515	48°29'	8°10'	LIESER-8.	STRM	LA4564	5707	50°12'	6°50'
LIERBACH	STRM	MU3769	7514	48°28'	8°09'	LIESER-8.	STRM	LA4642	5907	50°01'	6°51'
LIERBACH	POPL	MU3375	7414	48°31'	8°05'	LIESERBACH	STRM	LA5631	6008	49°55'	6°59'
LIERBACH	STRM	MU3973	7415	48°30'	8°10'	LIESHECK	FRST	LA4448	5906	50°04'	6°49'
LIERBACH	POPL	MU3973	7415	48°30'	8°10'	LIESHOF	POPL	MU1339	7721	48°12'	9°10'
LIERBACH	STRM	MU1557	7613	48°22'	7°51'	LIESKEN-8.	HILL	MD1825	3412	52°34'	7°47'
LIERBACHER GEMEINDEWALD	FRST	MU4274	7415	48°31'	8°13'	LIESL-8R.	WELL	TR8606	6338	49°40'	12°02'
LIERCHBACH	POPL	MU3484	7314	48°36'	8°07'	LIESLE	AN	MU3553	7622	48°20'	9°28'
LIEREN	AN	LA4364	5706	50°12'	6°48'	LIESLESTAL	VAL	MU9411	8019	47°57'	8°55'
LIERENBACH	PDPL	MU3485	7314	48°37'	8°06'	LIESNER	FARM	LC5446	4107	51°51'	6°53'
LIERENFELD	POPL	LB4875	4706	51°12'	6°49'	LIESNER	FARM	LC6567	3908	52°02'	7°02'
LIERENPFAD	RDAD	NA0632	6020	49°56'	9°05'	LIESNER	FARM	LC6565	3908	52°01'	7°02'
LIERENS-B.	STRM	LA5220	6107	49°49'	6°56'	LIESNER WALD	FRST	LC6364	3908	52°01'	7°00'
LIERENS-B.	HILL	LA5219	6107	49°48'	6°56'	LIESS	AN	MV7725	7018	48°59'	8°41'
LIERFELD	POPL	LA1157	5804	50°08'	6°21'	LIESEM	POPL	L86912	5308	50°39'	7°09'
LIERFELDER M.	MILL	LA1257	5804	50°08'	6°22'	LIESEM	POPL	LA1944	5904	50°01'	6°28'
LIERHEIM	POPL	PV1707	7129	48°48'	10°35'	LIESENKLASS	FARM	LC5516	4407	51°35'	6°55'
LIERITZHOFEN	POPL	PV8277	6535	49°25'	11°31'	LIESTAL	VAL	NC1377	3821	52°09'	9°11'
LIERMANN	FARM	MC2541	4113	51°49'	7°55'	LIESTE	FARM	ND4881	2924	53°05'	9°43'
LIERN	AN	NV0435	6920	49°04'	9°03'	LIESTER	STRM	MB1162	4812	51°06'	7°44'
LIER5.	PDPL	LA5491	5507	50°27'	6°56'	LIESTER	STRM	MB0763	4812	51°07'	7°40'
LIER5-B.	STRM	LA5096	5407	50°30'	6°53'	LIESTER-M.	MILL	MB0862	4812	51°06'	7°41'
LIER5-B.	STRM	LA5293	5507	50°28'	6°55'	LIESTERHAMMER	FARM	MB0962	4812	51°06'	7°42'
LIER5-M.	MILL	LB4410	5306	50°37'	6°47'	LIESTERTHAL	FARM	MB0962	4812	51°06'	7°42'
LIER5BERG	PDPL	LA2210	6205	49°43'	6°32'	LIESWALO	FRST	LA9966	5711	50°14'	7°35'
LIER5CHIED	POPL	MA1058	5812	50°10'	7°44'	LIET	FRST	NCT436	4226	51°46'	10°04'
LIER5ER M.	MILL	LA4997	5407	50°30'	6°52'	LIET-8.	HILL	NC6145	4125	51°51'	9°53'
LIER5ERNÜCK	AN	LA5392	5507	50°28'	6°56'	LIETE-B.	HILL	N88838	5127	50°53'	10°15'
LIERSTALL	POPL	LA6069	5708	50°15'	7°02'	LIETEBACH	STRM	NA3975	5623	50°19'	9°33'
LIES	FARM	UP0138	7839	48°10'	12°19'	LIETEN	AN	NV7273	6526	49°24'	9°59'
LIES-B.	STRM	NA8078	5626	50°21'	10°07'	LIETEN	AN	NV7166	6625	49°20'	9°59'
LIES-B.	HILL	PD0304	3629	52°23'	10°31'	LIETEN	AN	NV6865	6625	49°20'	9°56'
LIES-B.	STRM	PA8157	5835	50°08'	11°32'	LIETEN	AN	NV7064	6625	49°19'	9°58'
LIESÄCKER	AN	MU2083	7421	48°36'	9°16'	LIETEN	AN	NV7946	6826	49°10'	10°05'
LIESBERG	POPL	MC7076	3817	52°08'	8°34'	LIETENBACH	STRM	NV5154	6724	49°14'	9°42'
LIESBERG	FARM	LB8021	5209	50°44'	7°18'	LIETENHOLZ	FRST	NV6052	6724	49°13'	9°49'
LIESBORN	POPL	MC4829	4215	51°43'	8°15'	LIETENKPF.	HILL	N86289	4625	51°21'	9°53'
LIESBORN	POPL	MC5329	4216	51°43'	8°19'	LIETGRUND	VAL	NC6045	4125	51°51'	9°52'
LIESBORNER HÖLZ	FRST	MC4829	4215	51°43'	8°15'	LIETH	FRST	N85199	4524	51°26'	9°44'
LIESBÜTTEL	PDPL	NE2598	1822	54°08'	9°23'	LIETH	AN	LB9083	4710	51°17'	7°25'
LIESCHEM	AN	LA2208	6205	49°42'	6°32'	LIETH	FARM	M80789	4611	51°21'	7°40'
LIESCHENPFAD	ROAD	MC8849	4119	51°53'	8°50'	LIETH	FRST	ND3274	2922	53°01'	9°29'
LIESCHENPFAD	TRL	MC8950	4019	51°54'	8°50'	LIETH	POPL	NF0401	1820	54°09'	9°04'
LIESCHER-B.	MT	LA2208	6305	49°42'	6°32'	LIETH	POPL	MC4977	3815	52°08'	8°16'
LIESE	STRM	MB7167	4817	51°09'	8°35'	LIETH	POPL	NE4353	2223	53°43'	9°39'
LIESE	STRM	MB7364	4817	51°08'	8°37'	LIETH	FARM	LB8061	4909	51°05'	7°17'
LIESE	STRM	MC3934	4214	51°45'	8°07'	LIETH	BLDG	NC1091	3720	52°16'	9°09'
LIESE-B.	HILL	N85398	4524	51°26'	9°46'	LIETH 8.	HILL	NE6867	2126	53°51'	10°02'
LIESEBUCK	AN	MT3678	8314	47°39'	8°09'	LIETH-B.	MT	NC3843	4123	51°50'	9°33'
LIESEGRUND	VAL	N85498	4524	51°26'	9°47'	LIETH-B.	MT	NC9723	4328	51°39'	10°24'
LIESEICH	FARM	UP3518	8042	48°00'	12°47'	LIETH-B.	STRM	ND5949	3225	52°47'	9°52'
LIESELEI	ROCK	MA1872	5713	50°18'	7°51'	LIETH-B.	HILL	PC0656	4029	51°57'	10°32'
LIESELGRABEN	OTCH	LA7607	6209	49°42'	7°17'	LIETH-B.	HILL	NF5605	1825	54°11'	9°52'
LIESELHÖHE	HILL	UQ0508	7140	48°48'	12°20'	LIETH-B.	HILL	NC2976	3822	52°08'	9°25'
LIESELSCHLAG	FRST	UQ7341	6845	49°06'	13°16'	LIETHARD	FARM	M80789	4612	51°21'	7°40'
LIESELÜHR	FARM	M80395	4511	51°24'	7°37'	LIETHBERG	FARM	NF5712	1725	54°15'	9°52'
LIESEN	POPL	MB7365	4817	51°08'	8°37'	LIETHE	POPL	MC2719	4313	51°37'	7°57'
LIESEN	AN	MV7076	6517	49°26'	8°35'	LIETHE	POPL	ND3111	3522	52°27'	9°28'
LIESEN-B.	MT	LA1335	6004	49°56'	6°23'	LIETHE	FRST	ME4401	2714	53°15'	8°10'
LIESEN-B.	STRM	MC5129	4215	51°43'	8°17'	LIETHE	POPL	ME4502	2715	53°16'	8°11'
LIESEN-B.	STRM	MC4929	4215	51°43'	8°16'	LIETHEN	FARM	LB5481	4707	51°16'	6°55'
LIESENBERGER M.	HILL	LB7255	4909	51°02'	7°10'	LIETHEN-B.	MT	N85880	4725	51°16'	9°50'
LIESENBURG	HILL	M82858	4913	51°04'	7°58'	LIETHENBURG	FARM	LB5183	4707	51°17'	6°52'
LIESENDAHL	FARM	LB6961	4908	51°05'	7°08'	LIETHER MOOR	MDW	NF0502	1820	54°10'	9°05'
LIESENFELD	FARM	LC5812	4407	51°32'	6°57'	LIETHER MOOR	PM	ME3907	2614	53°18'	8°05'
LIESENFELD	POPL	LA9557	5811	50°09'	7°32'	LIETHERHOF	FARM	ME7058	2217	53°46'	8°33'
LIESENFELDER B.	STRM	LA9459	5811	50°10'	7°31'	LIETHGRUND	VAL	NS8862	3925	52°00'	9°50'
LIESENFELS M.	MILL	LA7764	5709	50°13'	7°17'	LIETHKATEN	POPL	NE9591	1928	54°03'	10°27'
LIESENHÖL	FRST	NC3310	4422	51°32'	9°29'	LIETHMODR	AN	ME8930	2419	53°31'	8°50'
LIESENICH	POPL	LA7549	5909	50°05'	7°15'	LIETHMOOR	MRSH	NE9691	1928	54°03'	10°28'
LIESENICHER WALD	FRST	LA7647	5909	50°04'	7°16'	LIETHOLZ	FRST	NC0921	4320	51°38'	9°08'
LIESENLOCH	FRST	NC3311	4422	51°33'	9°29'	LIETHSHOF	FARM	MF9219	1619	54°19'	8°53'
LIESER	POPL	LA5831	6008	49°55'	7°01'	LIETHSTOLLEN	MINE	NC1091	3720	52°16'	9°09'
LIESER	STRM	LA4561	5806	50°11'	6°50'	LIETHTAL	VAL	NC1091	3720	52°16'	9°09'
LIESER	STRM	LA4460	5806	50°10'	6°49'	LIETHWEG	ROAD	NC9949	4126	51°53'	10°26'
LIESER	STRM	LA4352	5806	50°06'	6°48'	LIETHWEG	FRST	PC1133	4229	51°44'	10°37'
LIESER	STRM	LA4562	5807	50°11'	6°50'	LIETHSCHGRABEN	FRST	PA6926	6134	49°52'	11°21'
LIESER	STRM	LA4351	5906	50°05'	6°49'	LIETMANN	FARM	MC2760	4013	51°59'	7°56'
LIESER	STRM	LA4449	5906	50°04'	6°49'	LIETMEIER	FARM	MC1285	3712	52°12'	7°43'

NAME	DESIGNATION	GRID REF.	SHEET NO.	LAT.	LONG.	NAME	DESIGNATION	GRID REF.	SHEET NO.	LAT.	LONG.
LIEVERSBERG	POPL	LB4189	4606	51°20'	6°43'	LIMBACH	FRST	PA1265	5729	50°14'	10°34'
LIEVERSBRÖICHERMÜHLE	MILL	LB7216	5309	50°41'	7°11'	LIMBACH	POPL	PA3013	6230	49°45'	10°49'
LIEVERSCHIEDSHOF	FARM	LB5895	4607	51°23'	6°58'	LIMBACH	POPL	PA1638	6029	49°59'	10°37'
LIEVERSHEIDE	FARM	LB6088	4608	51°20'	6°59'	LIMBACH	POPL	PV0750	6728	49°12'	10°28'
LIEVERSHOLZ	FARM	LB6589	4608	51°20'	7°04'	LIMBACH	FARM	UP8685	7346	48°36'	13°27'
LIEZENHOFEN	POPL	NT1711	8225	47°46'	9°57'	LIMBACH	POPL	PV1082	6529	49°29'	10°31'
LIFFERSHOF	FARM	LC1131	4203	51°42'	6°16'	LIMBACH	POPL	LB5000	5407	50°32'	6°53'
LIFFHAND	FARM	LC1929	4304	51°41'	6°23'	LIMBACH	POPL	MU3746	7714	48°16'	8°09'
LIFTERMANN	FARM	LB7388	4609	51°20'	7°11'	LIMBACH	AN	MU0944	7712	48°15'	7°46'
LIGENZ	MILL	PA8714	6235	49°45'	11°36'	LIMBACH	RUIN	NV1578	6521	49°27'	9°13'
LIGERET-A.	BLOG	UN5274	8344	47°36'	13°02'	LIMBACH	POPL	NV1579	6521	49°28'	9°13'
LIGGERINGEN	POPL	NT0291	8220	47°46'	9°02'	LIMBACHER HÖHE	MT	LA9512	6211	49°45'	7°32'
LIGGERSDORF	POPL	NU0705	8120	47°54'	9°05'	LIMBACHER HÖLZ	FRST	PA2911	6230	49°44'	10°47'
LIGGERSDORF	POPL	NU0803	8120	47°53'	9°07'	LIMBACHER M.	MILL	M81517	5212	50°42'	7°48'
LIGNENVILLE /ENGELSDORF/	POPL	KA9084	5602	50°22'	6°03'	LIMBACHER M.	MILL	NV1678	6521	49°27'	9°13'
LIM	FRST	KA8766	5702	50°12'	6°01'	LIMBACHER TEICH	MDW	LA9513	6211	49°46'	7°32'
LILACH	POPL	NA5900	6324	49°39'	9°49'	LIMBACHER WALD	FRST	LA9409	6211	49°43'	7°32'
LILACHERWEG	ROAD	NA5802	6324	49°40'	9°48'	LIMBACHER WALD	FRST	LV7263	6609	49°18'	7°14'
LILACHERWEG	ROAD	NA5800	6324	49°39'	9°48'	LIMBACHER WALD	FRST	MA4165	5715	50°14'	8°10'
LILEI GR.	STRM	PD7270	3035	52°57'	11°34'	LIMBACHSGRABEN	OTCH	NA4603	6323	49°41'	9°38'
LILENKUHL	POPL	PE0872	2129	53°53'	10°38'	LIMBACHSHOF	EST	NA6008	6225	49°43'	9°50'
LILIE	FRST	PC0140	4128	51°48'	10°28'	LIMBACHSLEITHEN	AN	NA4703	6323	49°41'	9°39'
LILIE	BLOG	LB5580	4707	51°15'	6°55'	LIMBACHSRAIN	MT	NA4569	5723	50°16'	9°38'
LILIE	FARM	LB5084	4707	51°17'	6°51'	LIMBECK	FARM	LD7702	3609	52°21'	7°11'
LILIEN	FARM	LA1214	6204	49°45'	6°23'	LIMBECK	FARM	LD7701	3609	52°21'	7°11'
LILIEN-B.	HILL	ND9918	3428	52°30'	10°28'	LIMBECK	POPL	ND4976	2924	53°02'	9°44'
LILIEN-B.	MT	PC0030	4228	51°43'	10°27'	LIMBELBACH	FRST	NA5858	5824	50°10'	9°49'
LILIEN-B.	HILL	NC0430	4220	51°43'	9°04'	LIMBER	FARM	MO0512	3511	52°27'	7°36'
LILIENBAUM	FARM	LB8991	4610	51°22'	7°25'	LIMBER	FARM	MO0411	3511	52°26'	7°35'
LILIENBERG	FARM	MB6356	4916	51°03'	8°28'	LIMBERG	POPL	TP9337	7839	48°09'	12°13'
LILIENBURG	AN	MB9603	5419	50°35'	8°56'	LIMBERG	FARM	LC9145	4110	51°51'	7°25'
LILIENGRABEN	DTCH	MA8542	5918	50°02'	8°47'	LIMBERG	FARM	LC5512	4407	51°32'	6°55'
LILIENHOF	FARM	ME2119	2512	53°25'	7°49'	LIMBERG	AN	NU5797	7224	48°43'	9°46'
LILIENHOF	FARM	ME3444	2314	53°38'	8°00'	LIMBERG	FARM	MC6472	3916	52°06'	8°28'
LILIENRENN	AN	MC2370	3913	52°04'	7°53'	LIMBERG	MT	MC6692	3717	52°17'	8°30'
LILIENSICK	POPL	MC8691	3718	52°16'	8°48'	LIMBERG	FARM	LB8615	5310	50°40'	7°23'
LILIENTAL	POPL	MU0124	7912	48°04'	7°40'	LIMBERG	AN	NV1741	6821	49°07'	9°14'
LILIENTHAL	BLOG	MD4318	3415	52°30'	8°10'	LIMBERG	FARM	LC6438	4208	51°47'	7°02'
LILIENTHAL	POPL	MD9488	2819	53°08'	8°55'	LIMBERG	MT	NU3983	7323	48°36'	9°32'
LILIENTHAL	FARM	ME2146	2312	53°39'	7°49'	LIMBERG	HILL	U04024	7042	48°57'	12°49'
LILIENTHAL	POPL	NF8417	1727	54°18'	10°17'	LIMBERG	AN	MT0998	8112	47°50'	7°47'
LILIERKOPF	HILL	PC0238	4228	51°47'	10°29'	LIMBERG	POPL	UP2716	8042	47°58'	12°41'
LILIS BLICK	ROCK	NB1054	4920	51°02'	9°08'	LIMBERG	AN	NV0668	6620	49°22'	9°05'
LILLACH	STRM	PV6399	6333	49°37'	11°16'	LIMBERGEN	POPL	LC8550	4109	51°53'	7°18'
LILLING	POPL	PA6500	6333	49°38'	11°17'	LIMBERGEN	POPL	MD1907	3512	52°24'	7°49'
LILLINGHOF	FARM	PV6597	6333	49°36'	11°17'	LIMBERGEN	DTCH	MT2765	8414	47°32'	8°02'
LILLMEIER	FARM	MC6750	4017	51°54'	8°31'	LIMBERGGRABEN	MT	LA8715	6210	49°47'	7°26'
LILLSTAOT	POPL	NV5677	6524	49°27'	9°46'	LIMBERGSKOPF	AN	ND5308	3524	52°25'	9°47'
LIM B.	HILL	MA8584	5518	50°24'	8°47'	LIMBRINKSKÄMPE	FARM	MC2339	4113	51°48'	7°53'
LIM-B.	HILL	MC8022	4318	51°39'	8°43'	LIMBROCK	FARM	MC3131	4214	51°43'	8°00'
LIM-B.	MT	LV3268	6606	49°20'	6°41'	LIMBROCK	FARM	NF4300	1823	54°09'	9°40'
LIM-B.	STRM	PC1419	4329	51°37'	10°39'	LIMBRUCH	FRST	MU1154	7612	48°20'	7°48'
LIM-B.	HILL	MC9159	4019	51°59'	8°52'	LIMBUHL	AN	MU1474	7413	48°31'	7°50'
LIM-B.	MT	MC3780	3814	52°10'	8°05'	LIMBURG	MT	MB5754	4916	51°02'	8°23'
LIM-B.	MT	NC4775	3824	52°07'	9°41'	LIMBURG	RUIN	MV3878	6514	49°27'	8°08'
LIM-B.	STRM	NC4775	3824	52°07'	9°41'	LIMBURG	FARM	TP9023	7939	48°01'	12°11'
LIM-B.	DTCH	NC4873	3824	52°06'	9°42'	LIMBURG	POPL	MA3382	5614	50°23'	8°04'
LIM-B.	HILL	MB1898	4512	51°26'	7°49'	LIMBURG A.L.	ROAD	MA3063	5714	50°13'	8°01'
LIM-B.	MT	MB3767	4814	51°09'	8°06'	LIMBURGER STRASSE	POPL	MV5674	6516	49°25'	8°23'
LIM-B.	HILL	PA6714	6234	49°45'	11°19'	LIMBURGERHOF	STRM	NB1286	4621	51°19'	9°10'
LIM-B.	STRM	LV9185	6411	49°30'	7°29'	LIMECKE-8.	FRST	MT3173	8314	47°36'	8°05'
LIM-B.	HILL	PA6807	6334	49°41'	11°20'	LIMES	MONU	MA1178	5612	50°21'	7°45'
LIM-B.	STRM	LV9185	6410	49°30'	7°29'	LIMES	MONU	MA1077	5612	50°20'	7°44'
LIM-B.	STRM	LA4686	5507	50°24'	6°50'	LIMES	MONU	MA1083	5612	50°23'	7°44'
LIM-B.	MT	NC4684	3724	52°12'	9°40'	LIMES	MONU	MA0983	5612	50°23'	7°43'
LIMAT AU	BLOG	MT4261	8415	47°30'	8°14'	LIMES	MONU	MA1280	5612	50°22'	7°46'
LIMBACH	DTCH	MT2082	8313	47°41'	7°56'	LIMES	MONU	MA1071	5712	50°17'	7°44'
LIMBACH	STRM	LA9112	6210	49°45'	7°29'	LIMES	MONU	MA1369	5712	50°16'	7°47'
LIMBACH	POPL	LA9511	6211	49°44'	7°32'	LIMES	MONU	LA8793	5510	50°29'	7°25'
LIMBACH	STRM	LA9311	6211	49°44'	7°31'	LIMES	MONU	LA9692	5511	50°28'	7°32'
LIMBACH	STRM	KA9410	6202	49°42'	6°08'	LIMES	MONU	MA0188	5511	50°26'	7°37'
LIMBACH	POPL	PV0850	6828	49°12'	10°29'	LIMES	MONU	MA0088	5511	50°26'	7°35'
LIMBACH	POPL	UP5376	7444	48°31'	13°01'	LIMES	MONU	MA0586	5512	50°25'	7°40'
LIMBACH	POPL	NV7855	6726	49°15'	10°04'	LIMES	MONU	MA0885	5512	50°25'	7°43'
LIMBACH	STRM	NV2351	6721	49°13'	9°19'	LIMES	MONU	MA0984	5512	50°24'	7°43'
LIMBACH	STRM	NV2452	6722	49°13'	9°20'	LIMES	MONU	LA8496	5410	50°30'	7°22'
LIMBACH	POPL	NU9965	7528	48°26'	10°20'	LIMKE	FARM	MC1768	3912	52°03'	7°47'
LIMBACH	POPL	LV7464	6609	49°19'	7°16'	LIMKE STRANG	ROGE	NC4630	4224	51°43'	9°40'
LIMBACH	POPL	LV4782	6507	49°28'	6°53'	LIMKERBRUCH	VAL	NC4729	4224	51°43'	9°41'
LIMBACH	POPL	MB1517	5212	50°42'	7°48'	LIMLINGERODE	POPL	PC0511	4429	51°32'	10°31'
LIMBACH	POPL	MA4166	5715	50°15'	8°10'	LIMMAT	STRM	MT4261	8415	47°30'	8°14'
LIMBACH	POPL	LB9016	5310	50°41'	7°26'	LIMMBERG	FRST	MV7625	7018	48°59'	8°40'
LIMBACH	STRM	NV4742	6823	49°08'	9°38'	LIMMECKE-SIEPEN	STRM	MB2972	4713	51°12'	7°59'
LIMBACH	POPL	PV4867	6632	49°20'	11°02'						

NAME	DESIGNATION	GRID REF.	SHEET NO.	LAT.	LONG.	NAME	DESIGNATION	GRID REF.	SHEET NO.	LAT.	LONG.
LIMMELBERG	AN	MV9473	6519	49°25'	8°55'	LINDACH	AN	NU4697	7223	48°43'	9°38'
LIMMENBERG	HILL	T08523	7038	48°55'	12°04'	LINDACH	AN	NU4496	7223	48°43'	9°36'
LIMMER	POPL	NC5561	3924	52°00'	9°48'	LINDACH	FARM	UP2577	7441	48°31'	12°38'
LIMMER	POPL	ND4703	3624	52°22'	9°41'	LINDACH	FARM	UP3081	7442	48°33'	12°42'
LIMMER	POPL	NC5561	4024	52°00'	9°48'	LINDACH	MOW	T09390	6438	49°32'	12°08'
LIMMER ZU DER LINDEN	FARM	OU1383	7437	48°34'	11°53'	LINDACH	FRST	T09696	6439	49°35'	12°11'
LIMMER-M.	HILL	N88245	5027	50°57'	10°10'	LINDACH	POPL	NA8631	6027	49°55'	10°12'
LIMMERBORN	SPRNG	LA4146	5906	50°03'	6°47'	LINDACH	AN	NV9125	7027	48°58'	10°14'
LIMMERBRUNNEN	SPRNG	ND4603	3624	52°22'	9°41'	LINDACH	STRM	NU4179	7423	48°34'	9°34'
LIMMERIG	MT	M80585	4611	51°18'	7°38'	LINDACH	STRM	NU4082	7423	48°35'	9°32'
LIMMERORT	AN	ND4702	3624	52°22'	9°41'	LINDACH	AN	NV1859	6721	49°17'	9°15'
LIMMERSDOORF	POPL	PA7242	5934	50°00'	11°24'	LINDACH	FRST	NV1759	6721	49°17'	9°14'
LIMMES-B.	MT	N86835	5125	50°52'	9°58'	LINDACH	AN	NU3295	7222	48°42'	9°26'
LIMMINGHOFEN	POPL	L86371	4808	51°10'	7°02'	LINDACH	AN	NU1681	7421	48°35'	9°13'
LIMMINGHAUSEN	POPL	L87160	4909	51°05'	7°10'	LINDACH	MOW	NU0766	7520	48°27'	9°05'
LIMPACH	POPL	NT3293	8222	47°47'	9°26'	LINDACH	FRST	NU0665	7520	48°26'	9°05'
LIMPELBERG	MT	PV9854	6736	49°12'	11°43'	LINDACH	FRST	TR9013	6238	49°44'	12°05'
LIMPERICH	POPL	L86821	5208	50°43'	7°08'	LINDACH	AN	PA3163	5731	50°12'	10°50'
LIMPERICHS-B.	HILL	L87518	5209	50°42'	7°14'	LINDACH	STRM	MU9782	7419	48°35'	8°58'
LIMPERICHSBERG	POPL	L87518	5209	50°42'	7°14'	LINDACH	FRST	PU1080	7428	48°34'	10°29'
LIMPERTSBERG	POPL	KA9200	6302	49°37'	6°07'	LINDACH	FARM	UP0622	7940	48°01'	12°24'
LIMPERTSGRÄBEN	FRST	N87848	5026	50°59'	10°07'	LINDACH	POPL	UP1919	7941	48°00'	12°34'
LIMPERTSHÖHE	FRST	N87848	5026	50°59'	10°07'	LINDACH	MOW	MU8292	7318	48°41'	8°46'
LIMPERTSWIESE	AN	MU9211	8019	47°57'	8°53'	LINDACH	AN	MU8385	7318	48°37'	8°46'
LIMPFLBACH	STRM	U02834	6941	49°02'	12°39'	LINDACH	STRM	MU9584	7319	48°36'	8°56'
LIMPFLBACH	POPL	U02635	6941	49°03'	12°37'	LINDACH	FRST	MU9784	7319	48°36'	8°58'
LIMPFLBACH	HILL	U02635	6941	49°03'	12°37'	LINDACH	STRM	MU9783	7319	48°36'	8°58'
LIMPFLBERG	FRST	NC9234	4228	51°45'	10°20'	LINDACH	AN	MU9059	7619	48°23'	8°52'
LIMPIG	KILN	MC8800	4519	51°27'	8°50'	LINDACH	FRST	PA3656	5831	50°08'	10°54'
LIMPINSELSCHE ZGL.	FARM	L89965	4811	51°08'	7°34'	LINDACH	FRST	NA9356	5827	50°09'	10°18'
LIMPURG	MTS	NV6226	7025	48°59'	9°51'	LINDACH	FRST	NU2884	7322	48°36'	9°23'
LIMPURGER BERGE	MTS	NV5737	6924	49°05'	9°47'	LINDACH	AN	NV1944	6821	49°09'	9°16'
LIMPURGER BERGE	MTS	NV6028	6924	49°00'	9°49'	LINDACH	FARM	PU8064	7534	48°24'	11°26'
LIMPURGER BERGE	FRST	NV9798	6328	49°38'	10°20'	LINDACH	FRST	PA0664	5728	50°13'	10°29'
LIMPURGER FORST	FRST	NV9798	6328	49°38'	10°20'	LINDACH	POPL	PV8600	7235	48°43'	11°32'
LIMRAM	POPL	MU3659	7614	48°23'	8°08'	LINDACH	POPL	PU9598	7235	48°42'	11°39'
LIN-AU	STRM	NE9727	2528	53°29'	10°28'	LINDACH	STRM	PA3701	6331	49°39'	10°54'
LIN-AU	STRM	NE9724	2528	53°27'	10°28'	LINDACH	STRM	PV3499	6331	49°38'	10°52'
LIN-B.	HILL	MC9531	4219	51°44'	8°56'	LINDACH	POPL	UP6585	7345	48°36'	13°10'
LINA	FARM	QV0608	7236	48°47'	11°49'	LINDACH	FARM	UP7590	7345	48°39'	13°18'
LINA OSKAR	MINE	MB2322	5213	50°45'	7°55'	LINDACH	AN	MV8922	7019	48°57'	8°51'
LINACH	STRM	MU4319	7915	48°01'	8°14'	LINDACH	FRST	NU3186	7322	48°38'	9°25'
LINACH	POPL	MU4319	7915	48°01'	8°14'	LINDACH	STRM	NU3786	7323	48°38'	9°30'
LINACH	STRM	MU4718	7915	48°01'	8°17'	LINDACH	STRM	NU4083	7323	48°36'	9°32'
LINACH	FRST	MU4318	7915	48°01'	8°14'	LINDACH	FRST	NU8488	7326	48°38'	10°08'
LINACHER HÖHE	VAL	MV1043	6812	49°08'	7°46'	LINDACH	FARM	TP9623	7939	48°02'	12°16'
LINADIGERTEICH	SG	LA6111	6208	49°44'	7°04'	LINDACH	FARM	TP8023	7938	48°01'	12°03'
LINASRUHE	FRST	PV0299	6328	10°25'	49°38'	LINDACH	FARM	PU7153	7633	48°18'	11°19'
LINASTEIGWALD	FRST	PV0299	6328	10°25'	49°38'	LINDACH	FRST	PU7052	7633	48°18'	11°17'
LINAU	STRM	PE0723	2529	53°27'	10°37'	LINDACH	POPL	PU2058	7629	48°22'	10°37'
LINAU	STRM	PE0022	2529	53°26'	10°31'	LINDACH	FRST	PU2760	7630	48°23'	10°43'
LINAU	POPL	NE9745	2328	53°39'	10°28'	LINDACH	AN	NV3193	6422	49°35'	9°26'
LINAUER MOOR	MRSN	NE9945	2329	53°39'	10°30'	LINDACH	FARM	QU1615	8037	47°57'	11°53'
LINAUER MOOR	MRSN	NE9945	2328	53°39'	10°30'	LINDACH	POPL	QU1018	8036	47°59'	11°49'
LINAUER ZUSCHLAG	FRST	NE9546	2328	53°39'	10°26'	LINDACH	AN	NU1669	7521	48°28'	9°13'
LINCHENTAL	VAL	N83950	4923	51°00'	9°34'	LINDACH	FRST	PU7052	7733	48°18'	11°17'
LIND	POPL	PV4076	6531	49°25'	10°56'	LINDACH	POPL	PU6541	7733	48°12'	11°13'
LIND	AN	PU6439	7833	48°11'	11°13'	LINDACH	AN	NV4937	6924	49°05'	9°40'
LIND	AN	MT1876	8313	47°38'	7°55'	LINDACH	FARM	UP2233	7841	48°07'	12°37'
LIND	POPL	UQ1682	6540	49°28'	12°28'	LINDACH	FARM	UP1533	7841	48°07'	12°31'
LIND	POPL	LC2500	4504	51°25'	6°29'	LINDACH	POPL	UP3636	7842	48°09'	12°47'
LIND	POPL	L86634	5108	50°50'	7°06'	LINDACH	FARM	UP3636	7842	48°09'	12°47'
LIND	POPL	PA2948	5930	50°04'	10°48'	LINDACH	POPL	UP0641	7840	48°12'	12°23'
LIND	POPL	LA6076	5608	50°19'	7°02'	LINDACH	FARM	UP1239	7840	48°11'	12°28'
LIND	AN	N80421	5220	50°44'	9°04'	LINDACH	POPL	PV1471	6629	49°23'	10°34'
LIND	POPL	LA5395	5507	50°29'	6°56'	LINDACH	FRST	PV9411	7135	48°49'	11°38'
LIND-B.	HILL	NA7995	5426	50°30'	10°07'	LINDACH	AN	UQ3225	7042	48°57'	12°42'
LIND-B.	MT	MA0459	5811	50°10'	7°40'	LINDACH	FRST	PA9703	6336	49°39'	11°44'
LIND-B.	MT	UQ4137	6943	49°04'	12°49'	LINDACH	MOW	NV6311	7125	48°51'	9°52'
LIND-B.	HILL	MD8936	3319	52°40'	8°50'	LINDACH	AN	NV6609	7125	48°50'	9°54'
LIND-B.	HILL	PA8513	6235	49°44'	11°34'	LINDACH	POPL	NV0074	6520	49°25'	9°00'
LIND-NITZ	FARM	LA5977	5608	50°20'	7°01'	LINDACH	POPL	MU3158	7614	48°22'	8°04'
LINDACH	FARM	UP6553	7645	48°19'	13°11'	LINDACH	FRST	UP2449	7741	48°16'	12°38'
LINDACH	POPL	OU1139	7837	48°10'	11°50'	LINDACH	AN	NV8616	7127	48°53'	10°10'
LINDACH	FRST	OU2038	7837	48°09'	11°58'	LINDACH	FRST	NV9311	7127	48°51'	10°16'
LINDACH	STRM	NU3488	7322	48°39'	9°28'	LINDACH	MONU	NU3286	7322	48°38'	9°26'
LINDACH	POPL	NV6009	7124	48°50'	9°49'	LINDACH	ROAD	NU1935	7837	48°08'	11°57'
LINDACH	AN	UQ0582	6539	49°28'	12°19'	LINDACH	FRST	PA1823	6129	49°51'	10°38'
LINDACH	AN	MU9490	7319	48°40'	8°55'	LINDACH	FRST	NV0175	6520	49°26'	9°01'
LINDACH	FARM	T08746	6838	49°08'	12°05'	LINDACH	FARM	UP2924	7942	48°03'	12°42'
LINDACH	FRST	OA1022	6137	49°49'	11°55'	LINDACH	MILL	UP2234	7841	48°08'	12°37'
LINDACH	POPL	PA4928	6132	49°53'	11°04'	LINDACH	FARM	NV4937	6924	49°05'	9°40'
LINDACH	AN	MU7880	7418	48°34'	8°42'	LINDACKER	AN	L83450	5005	50°59'	6°38'
LINDACH	FRST	T09689	6439	49°31'	12°11'	LINDACKER	FARM	LC0829	4303	51°41'	6°13'
LINDACH	POPL	PU7984	7434	48°35'	11°26'						

NAME	DESIGNATION	GRID REF.	SHEET NO.	LAT.	LONG.	NAME	DESIGNATION	GRID REF.	SHEET NO.	LAT.	LONG.
LINDAHOF	FARM	UP6686	7345	48°37'	13°11'	LINDE	POPL	L87751	5009	51°00'	7°15'
LINDAHOLZ	FRST	QV0846	6837	49°08'	11°51'	LINDE	FRST	MU3266	7514	48°27'	8°05'
LINDAR	FARM	MC5568	3916	52°04'	8°20'	LINDE	FRST	PAB407	6335	49°41'	11°33'
LINDAU	POPL	NF5190	1424	54°36'	9°47'	LINDE	FARM	K89133	5102	50°49'	6°02'
LINDAU	FARM	UP7566	7545	48°26'	13°19'	LINDE	FARM	K89432	5102	50°48'	6°05'
LINDAU	POPL	NC7723	4326	51°39'	10°07'	LINDE	POPL	L87744	5009	50°56'	7°15'
LINDAU	POPL	MT2786	8214	47°43'	8°02'	LINDEBACH	STRM	MU3762	7514	48°24'	8°09'
LINDAU	POPL	UQ2391	6441	49°33'	12°33'	LINDEBACHHÖHE	FRST	MU3663	7514	48°25'	8°08'
LINDAU	POPL	UQ2390	6441	49°32'	12°33'	LINDEE	AN	MA7111	6217	49°45'	8°36'
LINDAU	FRST	UG7821	7046	48°56'	13°20'	LINDEGERT	AN	NU6360	7625	48°23'	9°51'
LINDAU	POPL	UQ7404	7245	48°47'	13°17'	LINDEGG	FARM	PT4181	8331	47°40'	10°53'
LINDAU	POPL	UR0359	5839	50°09'	12°14'	LINDEKAMPSHOF	FARM	LC4319	4306	51°36'	6°44'
LINDAU	POPL	PA7948	5935	50°03'	11°30'	LINDEL	SQ	MU5097	7215	48°43'	8°19'
LINDAU	FARM	PT5190	8232	47°45'	11°01'	LINDEL	VAL	MV0544	6812	49°08'	7°42'
LINDAU	FARM	UP8982	7447	48°35'	13°30'	LINDEL	FRST	MA1826	6113	49°53'	7°52'
LINDAU	POPL	NF5826	1625	54°23'	9°53'	LINDEL BERG	MT	PV6566	6633	49°19'	11°16'
LINDAU	FARM	NF8502	1827	54°09'	10°18'	LINDEL-B.	STRM	MA6382	5616	50°23'	8°29'
LINDAU /BODENSEE/	POPL	NT5166	8424	47°33'	9°41'	LINDEL-B.	STRM	PV5998	6333	49°37'	11°12'
LINDAU-GR.	DTCH	PT5190	8232	47°45'	11°01'	LINDELACHSMÜHLE	MILL	NA9828	6128	49°54'	10°22'
LINDAU-MÜHLENHÖLZ	POPL	NF5250	1424	54°36'	9°48'	LINDELAU	FRST	MC8743	4118	51°05'	8°49'
LINDAUER	FARM	PT5397	8132	47°48'	11°02'	LINDELBACH	POPL	NA4212	6223	49°45'	9°35'
LINDAUER KÖPFLE	FRST	MT2686	8214	47°43'	8°01'	LINDELBACH	POPL	NA7409	6226	49°44'	10°02'
LINDAUER MÜHLENAU	STRM	NF5725	1625	54°22'	9°53'	LINDELBACHER HOLZ	FRST	NA7906	6226	49°42'	10°06'
LINDAUER NOOR	LAKE	NF5249	1424	54°35'	9°48'	LINDELBERG	HILL	QV0049	6836	49°10'	11°44'
LINDAUER WALD	FRST	NC7623	4326	51°39'	10°06'	LINDELBERG	HILL	PV9748	6836	49°09'	11°42'
LINDAUER WALD	FRST	NT1798	8121	47°50'	9°14'	LINDELBERG	HILL	QV0045	6836	49°07'	11°44'
LINDAUER WALDHS.	FARM	UQ2290	6441	49°32'	12°32'	LINDELBERG	MT	NV5517	7024	48°54'	9°45'
LINDAUER-B.	STRM	UQ2292	6441	49°33'	12°32'	LINDELBERG	POPL	NV3447	6822	49°10'	9°28'
LINDAUERBERG	MT	UQ2389	6441	49°32'	12°33'	LINDELBERG	MT	NV3347	6822	49°10'	9°27'
LINDAUERKAMP	FARM	NF8601	1827	54°09'	10°19'	LINDELBERG	RDGE	PV5899	6333	49°37'	11°11'
LINDAUERFELD	FARM	NF5250	1424	54°36'	9°48'	LINDELBERG	HILL	PV9281	6535	49°27'	11°39'
LINDAUHOF	FARM	NF5149	1424	54°35'	9°47'	LINDELBRUNNERHOF	EST	MV1944	6813	49°09'	7°53'
LINDAUKAMP	FARM	NF5148	1424	54°35'	9°47'	LINDELBRUNNEN	SPRG	MV9497	6319	49°37'	8°55'
LINDAUNISS	POPL	NF5350	1424	54°36'	9°49'	LINDELHOF	POPL	UQ5960	6744	49°17'	13°04'
LINDAUNISS	FARM	NF5349	1424	54°35'	9°49'	LINDELHOF	FRST	NE7274	2026	53°55'	10°06'
LINDAUSBUSCH	FARM	L87987	4609	51°19'	7°16'	LINDELHOF	STRM	NE7073	2026	53°54'	10°04'
LIND8.MÜHL-B.	STRM	UQ7231	6945	49°01'	13°15'	LINDELSAND	FRST	MU0579	7412	48°33'	7°43'
LINDBACH	STRM	UQ5160	6743	49°16'	12°57'	LINDELTHAL	VAL	PV8773	6635	49°23'	11°35'
LINDBACHS-B.	HILL	LA2679	5605	50°20'	6°33'	LINDEMANN	FARM	MC7155	4017	51°57'	8°35'
LINDBERG	AN	NV4569	6623	49°22'	9°37'	LINDEMANN	FARM	MC4850	4015	51°54'	8°14'
LINDBERG	POPL	NF3652	1323	54°37'	9°34'	LINDEMANN	FARM	MC8475	3818	52°07'	8°46'
LINDBERG	MT	UQ8505	7246	48°47'	13°26'	LINDEMANN	FARM	LC6733	4208	51°44'	7°04'
LINDBERG	POPL	UQ8404	7246	48°47'	13°25'	LINDEMANN'S RUHE F.HS.	BLDG	MV3681	6514	49°29'	8°07'
LINDBERG	POPL	UQ7303	7245	48°46'	13°16'	LINDEMANN'S-B.	MT	NC0170	3920	52°05'	9°01'
LINDBERG	FARM	UP5276	7443	48°31'	13°00'	LINDEMANN'SHEIDE	POPL	MC8367	3918	52°03'	8°45'
LINDBERG	POPL	UP2680	7441	48°33'	12°38'	LINDOEMS	FRST	LA4979	5607	50°21'	6°53'
LINDBERG	POPL	UQ7233	6945	49°02'	13°15'	LINDEN	POPL	MU2562	7513	48°24'	7°59'
LINDBERG	HILL	TP9014	8039	47°57'	12°11'	LINDEN	POPL	TP8142	7838	48°12'	12°03'
LINDBERG	MT	UP9896	7247	48°42'	13°37'	LINDEN	AN	MT3074	8314	47°37'	8°04'
LINDBERGER RIES	FRST	UQ7234	6945	49°03'	13°15'	LINDEN	POPL	UP3965	7542	48°25'	12°49'
LINDBERGER SCHACHTEN	MÖW	UQ8133	6946	49°02'	13°22'	LINDEN	FARM	UP1466	7540	48°25'	12°29'
LINDBERGHÖLZ	POPL	NF3752	1323	54°37'	9°34'	LINDEN	FARM	UP3964	7543	48°24'	12°49'
LINDBERGMÜHLE	POPL	UQ7334	6945	49°03'	13°16'	LINDEN	FARM	TN9193	8239	47°45'	12°13'
LINDBERGSTEIG	ROAD	UQ7932	6946	49°02'	13°20'	LINDEN	POPL	NV9172	6527	49°24'	10°15'
LINDBORN	SPRG	LV7471	6609	49°23'	7°16'	LINDEN	FARM	VPO298	7248	48°44'	13°40'
LINDBROOK	FARM	PF0113	1729	54°15'	10°33'	LINDEN	POPL	MV0167	6611	49°21'	7°38'
LINDBÜCHL	FARM	UP9992	7347	48°40'	13°38'	LINDEN	AN	NU6783	7425	48°36'	9°55'
LINDBÜGEL	FRST	PV6716	7133	48°52'	11°17'	LINDEN	FRST	UQ7823	7046	48°57'	13°20'
LINDBÜHL	HILL	PU7334	7834	48°08'	11°20'	LINDEN	POPL	MA4637	6015	49°59'	8°15'
LINDCHEN	FRST	MA4875	5615	50°19'	8°16'	LINDEN	FARM	PT5381	8332	47°40'	11°02'
LINDCHEN	AN	L81029	5203	50°47'	6°18'	LINDEN	AN	MT8287	8218	47°44'	8°46'
LINDCHEN	FARM	K89018	5302	50°41'	6°02'	LINDEN	POPL	NT4983	8223	47°42'	9°39'
LINDCHEN	POPL	L85580	4707	51°15'	6°55'	LINDEN	MONU	NU5796	7224	48°43'	9°46'
LINDE	FARM	L86065	4808	51°07'	7°00'	LINDEN	POPL	PV1484	6429	49°30'	10°34'
LINDE	FARM	MO9011	3519	52°27'	8°51'	LINDEN	FARM	UP3801	8143	47°50'	12°50'
LINDE	FARM	L88581	4710	51°16'	7°21'	LINDEN	POPL	UQ0750	6840	49°10'	12°21'
LINDE	FRST	MO7465	3017	52°56'	8°37'	LINDEN	AN	NV8627	7027	48°59'	10°11'
LINDE	POPL	L88253	4909	51°01'	7°19'	LINDEN	FARM	UQ3543	6842	49°07'	12°44'
LINDE	POPL	L87561	4909	51°05'	7°13'	LINDEN	FRST	MV1075	6512	49°25'	7°46'
LINDE	FARM	L86961	4908	51°05'	7°08'	LINDEN	POPL	PV6833	6933	49°02'	11°18'
LINDE	BLDG	L86561	4908	51°05'	7°04'	LINDEN	POPL	UQ9508	7147	48°49'	13°34'
LINDE	POPL	L87677	4709	51°14'	7°13'	LINDEN	FARM	PU0309	8028	47°56'	10°23'
LINDE	FARM	L88973	4810	51°12'	7°25'	LINDEN	POPL	NU7408	8025	47°55'	9°59'
LINDE	POPL	L88569	4810	51°10'	7°22'	LINDEN	FARM	PT4584	8331	47°42'	10°56'
LINDE	FARM	K89326	5202	50°45'	6°04'	LINDEN	FARM	NT7879	8326	47°40'	10°02'
LINDE	POPL	L80778	4703	51°13'	6°14'	LINDEN	FARM	UN5379	8344	47°39'	13°02'
LINDE	FARM	L85990	4607	51°21'	6°59'	LINDEN	POPL	PC0679	3829	52°09'	10°33'
LINDE	AN	PA4618	6232	49°48'	11°02'	LINDEN	POPL	L87299	4508	51°26'	7°10'
LINDE	AN	NA4906	6224	49°42'	9°41'	LINDEN	POPL	L87299	4509	51°26'	7°10'
LINDE	FRST	MV8478	6518	49°27'	8°47'	LINDEN	POPL	UQ5132	6943	49°01'	12°58'
LINDE	AN	NU1691	7321	48°40'	9°13'	LINDEN	POPL	NF1211	1721	54°15'	9°11'
LINDE	POPL	LC6921	4308	51°37'	7°07'	LINDEN	POPL	OU1906	8137	47°52'	11°56'
LINDE	POPL	L88344	5010	50°56'	7°20'	LINDEN	POPL	M80467	4811	51°09'	7°38'
LINDE	BLDG	L89442	5010	50°55'	7°29'	LINDEN	FARM	UP0930	7940	48°06'	12°26'

NAME	DESIGNATION	GRID REF.	SHEET NO.	LAT.	LONG.	NAME	DESIGNATION	GRID REF.	SHEET NO.	LAT.	LONG.
LINDEN	POPL	MU5036	7816	48°10'	8°20'	LINDEN-B.	MT	MB1531	5112	50°49'	7°47'
LINDEN	POPL	TR9660	5838	50°09'	12°08'	LINDEN-B.	HILL	N81092	4620	51°23'	9°08'
LINDEN	FARM	NT9379	8327	47°39'	10°14'	LINDEN-B.	STRM	UR0250	5939	50°04'	12°14'
LINDEN	POPL	ND9271	3028	52°59'	10°22'	LINDEN-B.	MT	UR0047	5939	50°02'	12°13'
LINDEN	FARM	PA9378	5636	50°19'	11°43'	LINDEN-B.	HILL	NA6450	5825	50°06'	9°53'
LINDEN	POPL	M81806	5313	50°36'	7°50'	LINDEN-B.	STRM	NA3445	5922	50°03'	9°28'
LINDEN	POPL	PT6593	8233	47°46'	11°12'	LINDEN-B.	STRM	LA7923	6109	49°51'	7°19'
LINDEN	POPL	PT8692	8234	47°45'	11°29'	LINDEN-B.	HILL	PA7508	6234	49°42'	11°26'
LINDEN	FARM	TP9770	7539	48°27'	12°15'	LINDEN-B.	MT	PA6930	6034	49°54'	11°21'
LINDEN	POPL	L89545	5011	50°57'	7°31'	LINDEN-B.	HILL	PA7405	6334	49°40'	11°25'
LINDEN	FARM	M81431	5112	50°49'	7°47'	LINDEN-B.	HILL	LV9099	6310	49°38'	7°29'
LINDEN	POPL	ND4702	3624	52°22'	9°41'	LINDEN-B.	HILL	PU4949	7732	48°17'	11°01'
LINDEN	AN	MU8082	7418	48°35'	8°44'	LINDEN-B.	RDGE	NU8648	7727	48°17'	10°10'
LINDEN	AN	TR9835	6039	49°56'	12°11'	LINDEN-B.	HILL	MA2285	5513	50°25'	7°54'
LINDEN	AN	PA9040	6035	49°59'	11°39'	LINDEN-B.	MT	MB3236	5114	50°52'	8°02'
LINDEN	POPL	PV2599	6330	49°38'	10°44'	LINDEN-B.	STRM	QA1305	6337	49°40'	11°57'
LINDEN	POPL	PU6686	7333	48°36'	11°15'	LINDEN-BERG	MT	NA2241	5921	50°01'	9°19'
LINDEN	POPL	LV6286	6408	49°31'	7°05'	LINDEN-BR.	WELL	MV0362	6612	49°18'	7°40'
LINDEN	AN	NU1684	7321	48°36'	9°13'	LINDEN-BR.	SPRG	NA4132	6023	49°56'	9°34'
LINDEN	FARM	TP8728	7938	48°04'	12°08'	LINDEN-BR.	WELL	LV6762	6609	49°18'	7°10'
LINDEN	FARM	UP0020	7939	48°00'	12°19'	LINDEN-BR.	SPRG	PA8669	5735	50°15'	11°37'
LINDEN	POPL	PU2707	8030	47°54'	10°42'	LINDEN-BR.	SPRG	UR0249	5939	50°04'	12°14'
LINDEN	FRST	MU9348	7719	48°17'	8°55'	LINDEN-BR.	WELL	NA1004	6320	49°41'	9°08'
LINDEN	POPL	TP8385	7438	48°35'	12°04'	LINDEN-BÜHL	HILL	UR0323	6139	49°50'	12°16'
LINDEN	POPL	VP0777	7448	48°32'	13°44'	LINDEN-DÄHLHAUSEN	POPL	L87199	4508	51°26'	7°08'
LINDEN	POPL	UP8774	7446	48°30'	13°28'	LINDEN-F.	ROCK	MV0739	6812	49°06'	7°44'
LINDEN	FARM	UP2231	7841	48°06'	12°37'	LINDEN-GR.	DTCH	NA0961	5720	50°12'	9°08'
LINDEN	EST	NU5619	7924	48°01'	9°45'	LINDEN-GRD.	VAL	NA4535	6023	49°58'	9°38'
LINDEN	POPL	PV1584	6529	49°30'	10°35'	LINDEN-M.	FRST	UQ9409	7147	48°49'	13°34'
LINDEN	FARM	LA2191	5504	50°27'	6°29'	LINDEN-H.	FRST	UQ2057	6741	49°14'	12°32'
LINDEN	POPL	L88236	5109	50°52'	7°19'	LINDEN-KP.	UN0994	8240	47°46'	12°27'	
LINDEN	POPL	UP2200	8141	47°50'	12°37'	LINDEN-KP.	CHCH	PU2887	7330	48°37'	10°44'
LINDEN	FARM	TP8111	8038	47°55'	12°04'	LINDEN-KP.	HILL	MB8866	4819	51°09'	8°50'
LINDEN	FARM	UP3716	8042	47°59'	12°49'	LINDEN-KPF.	HILL	MA0737	6012	49°59'	7°42'
LINDEN	POPL	L80135	5103	50°50'	6°10'	LINDEN-KPF.	MT	MA1236	6012	49°58'	7°46'
LINDEN	POPL	NT6199	8124	47°50'	9°49'	LINDEN-M.	MILL	N80863	4820	51°07'	9°07'
LINDEN	POPL	PU9307	8135	47°53'	11°35'	LINDEN-M.	MILL	NA6685	5523	50°25'	9°39'
LINDEN	FARM	PU5100	8132	47°50'	11°01'	LINDEN-M.	MILL	N83098	4522	51°26'	9°26'
LINDEN	POPL	L87641	5009	50°54'	7°14'	LINDEN-M.	MILL	LA8348	5910	50°04'	7°22'
LINDEN	FARM	TP9844	7739	48°13'	12°17'	LINDEN-T.	VAL	NA4260	5823	50°11'	9°35'
LINDEN	FARM	TP9852	7739	48°17'	12°17'	LINDEN-T.	VAL	MV3190	6414	49°33'	8°03'
LINDEN B.	HILL	MA7720	6118	49°50'	8°41'	LINDEN-T.	VAL	MV0799	6312	49°38'	7°43'
LINDEN BERG	MT	NV9748	6828	49°11'	10°20'	LINDEN-TAL	VAL	NA4651	5823	50°07'	9°38'
LINDEN HARDT	MT	M87254	4917	51°02'	8°36'	LINDEN-W.	FRST	LV8069	6610	49°22'	7°21'
LINDEN LOHE	FRST	PV6776	6533	49°25'	11°18'	LINDEN-W.	POND	QA0111	6236	49°43'	11°47'
LINDEN M.	MILL	N87911	5326	50°39'	10°07'	LINDEN-W.	POND	QAO232	6036	49°54'	11°49'
LINDEN SCHN.	ROAD	MA7936	6018	49°59'	8°43'	LINDEN-W.	POND	UQ0767	6640	49°19'	12°20'
LINDEN SEE	LAKE	MA7336	6017	49°58'	8°37'	LINDEN-W.	MOW	UQ6014	7144	48°52'	13°05'
LINDEN SEE	POND	PA3816	6231	49°47'	10°55'	LINDEN-W.	POND	QA0800	6337	49°37'	11°53'
LINDEN-B.	HILL	M89769	4819	51°10'	8°58'	LINDENÄCKER	FRST	LV4675	6507	49°24'	6°53'
LINDEN-B.	MT	N87082	4726	51°17'	10°00'	LINDENÄCKER	AN	NV6916	7125	48°54'	9°56'
LINDEN-B.	STRM	UP3965	7542	48°25'	12°49'	LINDENÄCKER	AN	QAO931	6137	49°54'	11°55'
LINDEN-B.	STRM	NC8545	4127	51°51'	10°14'	LINDENÄCKER	AN	NV5818	7024	48°55'	9°47'
LINDEN-B.	HILL	NC4318	4323	51°37'	9°37'	LINDENÄCKER	AN	NU1873	7421	48°31'	9°14'
LINDEN-B.	RDGE	NC5517	4324	51°36'	9°47'	LINDENÄCKER	AN	NA3309	6222	49°44'	9°28'
LINDEN-B.	HILL	NC4912	4424	51°33'	9°43'	LINDENÄCKER	AN	MU8332	7818	48°08'	8°46'
LINDEN-B.	HILL	MC9938	4119	51°48'	8°59'	LINDENÄCKER	AN	MU6680	7417	48°34'	8°32'
LINDEN-B.	MT	NC8903	4527	51°28'	10°17'	LINDENÄCKER	AN	NV7581	6526	49°29'	10°02'
LINDEN-B.	MT	PV9088	6435	49°31'	11°38'	LINDENÄCKER	AN	NV2824	7022	48°58'	9°23'
LINDEN-B.	HILL	NC8916	4427	51°35'	10°17'	LINDENÄCKER	AN	NU7270	7525	48°29'	9°58'
LINDEN-B.	HILL	ND07895	2827	53°12'	10°10'	LINDENÄCKER	AN	NU7569	7526	48°28'	10°01'
LINDEN-B.	HILL	PD0587	2829	53°07'	10°34'	LINDENÄCKER	AN	NU4701	8123	47°52'	9°38'
LINDEN-B.	HILL	PD0379	2929	53°03'	10°32'	LINDENÄCKER	AN	NU5903	7220	48°47'	9°04'
LINDEN-B.	HILL	PU2312	8029	47°57'	10°39'	LINDENÄCKER	ROAD	NU0880	7420	48°34'	9°07'
LINDEN-B.	HILL	M89221	5219	50°44'	8°53'	LINDENÄCKER	ROAD	NE8733	2427	53°32'	10°19'
LINDEN-B.	STRM	PA4766	5732	50°14'	11°04'	LINDENÄCKER	FRST	NB7175	4726	51°13'	10°01'
LINDEN-B.	MT	MA6565	5717	50°14'	8°31'	LINDENÄCKER	POPL	N86855	4925	51°02'	9°58'
LINDEN-B.	HILL	M84910	5315	50°38'	8°17'	LINDENÄCKER	FRST	N87837	5126	50°53'	10°07'
LINDEN-B.	HILL	NC3764	3923	52°01'	9°32'	LINDENÄCKER	POPL	PA2568	5730	50°15'	10°45'
LINDEN-B.	HILL	PC0283	3828	52°11'	10°29'	LINDENÄCKER	POPL	NT6467	8425	47°33'	9°51'
LINDEN-B.	HILL	PC0880	3829	52°10'	10°35'	LINDENÄCKER	FARM	NE5576	2025	53°56'	9°50'
LINDEN-B.	HILL	PC2376	3830	52°07'	10°48'	LINDENÄCKER	POPL	N88018	5226	50°42'	10°08'
LINDEN-B.	HILL	PC2175	3830	52°07'	10°46'	LINDENÄCKER	EST	PU4554	7631	48°19'	10°58'
LINDEN-B.	MT	NC8675	3827	52°07'	10°16'	LINDENÄCKER	AN	MA9590	5519	50°28'	8°56'
LINDEN-B.	MT	N82283	4721	51°18'	9°19'	LINDENÄCKER	BLDG	M89428	5119	50°48'	8°55'
LINDEN-B.	HILL	N88865	4827	51°08'	10°16'	LINDENÄCKER	POPL	UQ4725	7043	48°57'	12°55'
LINDEN-B.	HILL	LV5180	6507	49°27'	6°56'	LINDENÄCKER	POPL	NU8677	7427	48°32'	10°10'
LINDEN-B.	STRM	QA0563	5837	50°11'	11°52'	LINDENÄCKER	MT	UQ4825	7043	48°58'	12°55'
LINDEN-B.	HILL	PD7368	3035	52°56'	11°34'	LINDENÄCKER	FRST	UQ4525	7043	48°57'	12°53'
LINDEN-B.	MT	NA2054	5821	50°08'	9°17'	LINDENÄCKER	STRM	NU2178	7421	48°33'	9°17'
LINDEN-B.	MT	NA2052	5821	50°07'	9°17'	LINDENÄCKER	STRM	NU0972	7420	48°30'	9°07'
LINDEN-B.	HILL	MA4262	5715	50°12'	8°11'	LINDENÄCKER	STRM	NA2153	5821	50°08'	9°17'
LINDEN-B.	HILL	M84218	5215	50°43'	8°11'	LINDENÄCKER	HILL	MA3597	5414	50°31'	8°05'
LINDEN-B.	STRM	PT5190	8232	47°45'	11°01'	LINDENÄCKER	STRM	NV8043	6826	49°08'	10°06'

NAME	DESIG-NATION	GRID REF.	SHEET NO.	LAT.	LONG.	NAME	DESIG-NATION	GRID REF.	SHEET NO.	LAT.	LONG.
LINDENBACH	STRM	PT5780	8332	47°39'	11°05'	LINDENBR.	WELL	NV5818	7024	48°55'	9°47'
LINDENBACH	STRM	PT6079	8332	47°39'	11°08'	LINDENBR.	SPRG	NU5951	7624	48°19'	9°48'
LINDENBACH	STRM	NV5203	7224	48°47'	9°43'	LINDENBR.	SPRG	MU8393	7318	48°41'	8°46'
LINDENBACH	STRM	NU1007	8020	47°55'	9°08'	LINDENBR.	SPRG	NV7850	6826	49°12'	10°04'
LINDENBACH	POPL	MA0776	5612	50°20'	7°41'	LINDENBR.	WELL	NV8445	6826	49°09'	10°09'
LINDENBACH	STRM	NC8460	4027	51°59'	10°13'	LINDENBREITE	AN	UQ2915	7142	48°52'	12°40'
LINDENBACH	STRM	NV0708	7120	48°49'	9°06'	LINDENBRUNN	POPL	NV5102	7224	48°46'	9°41'
LINDENBACH	STRM	NV0805	7120	48°48'	9°07'	LINDENBRUCH	FRST	PC3991	3732	52°15'	11°02'
LINDENBACH	AN	MB8715	5318	50°41'	8°49'	LINDENBRUCH	FRST	MC9864	3919	52°02'	8°58'
LINDENBACH	STRM	NV7645	6826	49°09'	10°02'	LINDENBRUCHSWIESEN	AN	ND1398	2721	53°14'	9°11'
LINDENBÄCHLE	STRM	NV3813	7123	48°52'	9°31'	LINDENBRUNN	POPL	UQ3223	7042	48°56'	12°43'
LINDENBÄCHLE	STRM	NV5818	7024	48°55'	9°47'	LINDENBRUNNEN	SPRG	MV5509	7116	48°50'	8°23'
LINDENBÄCHLE	STRM	NA4111	6223	49°45'	9°34'	LINDENBRUNNEN	SPRG	MU5697	7216	48°43'	8°24'
LINDENBAUER	FARM	MU4450	7615	48°18'	8°15'	LINDENBRUNNEN	AN	NV3892	6423	49°35'	9°32'
LINDENBAUM	FARM	LC9464	3910	52°01'	7°28'	LINDENBRUNNEN	STRM	NU0359	7620	48°23'	9°02'
LINDENBAUM	FARM	LC9858	4011	51°58'	7°31'	LINDENBRUNNEN	AN	NV7011	7125	48°51'	9°57'
LINDENBAUM	AN	LB5788	4607	51°19'	6°57'	LINDENBRUNNENBUCK	AN	MU0437	7812	48°11'	7°43'
LINDENBECK	POPL	LC5207	4507	51°30'	6°52'	LINDENBRUNNENWEG	ROAD	MU0437	7812	48°11'	7°43'
LINDENBECK	MILL	LB6075	4707	51°12'	7°00'	LINDENBRUNNENWEG	HOLE	TQ8351	6838	49°10'	12°01'
LINDENBECK	VAL	NC8907	4427	51°30'	10°17'	LINDENBRUNNLE	WELL	MT4973	8315	47°36'	8°19'
LINDENBECK	FARM	LB5581	4707	51°16'	6°55'	LINDENBUCH	POPL	MU5955	7616	48°21'	8°27'
LINDENBECK	FARM	LB5589	4607	51°20'	6°55'	LINDENBUCH	FRST	NA2731	6022	49°56'	9°23'
LINDENBECK	STRM	NC6561	3925	52°00'	9°57'	LINDENBUCK	AN	MT7381	8317	47°41'	8°38'
LINDENBERG	HILL	NU8239	7826	48°12'	10°06'	LINDENBUCK	FRST	MT5573	8316	47°36'	8°24'
LINDENBERG	HILL	NU9638	7827	48°11'	10°17'	LINDENBUCK	AN	MT5196	8116	47°49'	8°21'
LINDENBERG	MDW	MT5178	8316	47°39'	8°21'	LINDENBUCK	FRST	MT4188	8215	47°45'	8°13'
LINDENBERG	HILL	NB3981	4723	51°17'	9°34'	LINDENBUCK	AN	MU0202	8112	47°52'	7°41'
LINDENBERG	HILL	MU6457	7617	48°22'	8°31'	LINDENBUCKEL	AN	MV7996	6318	49°37'	8°43'
LINDENBERG	HILL	NA9192	5527	50°28'	10°17'	LINDENBUCKEL SCHN.	ROAD	MA9937	6019	49°59'	8°59'
LINDENBERG	AN	NV3005	7222	48°48'	9°25'	LINDENBUCKELWEG	ROAD	MV6453	6717	49°14'	8°31'
LINDENBERG	FRST	MA2507	6213	49°43'	7°58'	LINDENBÜHL	FRST	NU4045	7723	48°15'	9°32'
LINDENBERG	AN	NT3390	8222	47°46'	9°26'	LINDENBÜHL	FRST	NU7736	7826	48°10'	10°02'
LINDENBERG	POPL	MV3470	6614	49°23'	8°05'	LINDENBÜHL	AN	MT1378	8313	47°39'	7°50'
LINDENBERG	MT	PV7988	6434	49°31'	11°28'	LINDENBÜHL	HILL	QA0129	6136	49°53'	11°48'
LINDENBERG	FRST	NB8128	5126	50°48'	10°09'	LINDENBÜHL	SLP	TQ9888	6439	49°31'	12°13'
LINDENBERG	HILL	UQ2551	6841	49°11'	12°36'	LINDENBÜHL	HILL	MA2508	6213	49°43'	7°58'
LINDENBERG	AN	NV3286	6422	49°31'	9°26'	LINDENBÜHL	HILL	UQ0355	6739	49°13'	12°17'
LINDENBERG	POPL	LB8185	4609	51°18'	7°17'	LINDENBÜHL	AN	MT6698	8117	47°50'	8°33'
LINDENBERG	HILL	LV8444	6810	49°08'	7°25'	LINDENBÜHL	AN	NV2009	7121	48°50'	9°16'
LINDENBERG	FRST	MA4980	5615	50°22'	8°17'	LINDENBÜHL	SLP	QA1256	5837	50°07'	11°58'
LINDENBERG	EST	NA3674	5623	50°19'	9°31'	LINDENBÜHL	MT	PV7872	6634	49°22'	11°27'
LINDENBERG	AN	NA1777	5621	50°21'	9°14'	LINDENBÜHL	AN	NA4302	6323	49°40'	9°36'
LINDENBERG	AN	MV8703	7218	48°47'	8°49'	LINDENBÜHL	FARM	PV2749	6830	49°11'	10°44'
LINDENBERG	FRST	MV6707	7117	48°49'	8°33'	LINDENBÜHL	FRST	NU0412	8020	47°58'	9°03'
LINDENBERG	HILL	PV1304	7229	48°47'	10°32'	LINDENBÜHL	AN	NV6737	6925	49°05'	9°55'
LINDENBERG	FRST	MT0884	8212	47°42'	7°46'	LINDENBÜHL	MT	PV7680	6534	49°27'	11°26'
LINDENBERG	MT	MU2717	7914	48°00'	8°01'	LINDENBÜHL	FRST	MU4646	7715	48°16'	8°16'
LINDENBERG	POPL	MU2617	7914	48°00'	8°01'	LINDENBÜHL	FRST	MU2347	7713	48°16'	7°58'
LINDENBERG	RDGE	PA8754	5835	50°06'	11°37'	LINDENBÜHL	HILL	UR0807	6340	49°41'	12°20'
LINDENBERG	POPL	PD7864	3035	52°54'	11°39'	LINDENBÜHL SCHN.	ROAD	MA8431	6018	49°56'	8°47'
LINDENBERG	POPL	PA6747	5934	50°03'	11°20'	LINDENBURG	HILL	ND3821	3423	52°32'	9°34'
LINDENBERG	AN	PA4549	5932	50°04'	11°02'	LINDENBURG	HILL	ND7285	4626	51°19'	10°02'
LINDENBERG	POPL	PA5974	5733	50°18'	11°14'	LINDENBURG	BLDG	LB5343	5007	50°55'	6°55'
LINDENBERG	FRST	PU2762	7530	48°24'	10°43'	LINDENBUSCH	FRST	NA2609	6222	49°44'	9°22'
LINDENBERG	HILL	PU1764	7529	48°25'	10°35'	LINDENBUSCH	FRST	MC2200	4513	51°27'	7°53'
LINDENBERG	RDGE	MV1292	6412	49°34'	7°47'	LINDENBUSCH CH.	ROAD	NA0586	5520	50°26'	9°04'
LINDENBERG	FRST	NA4801	6324	49°40'	9°40'	LINDENBUSCH WEG	ROAD	NA0486	5520	50°26'	9°04'
LINDENBERG	HILL	UP7389	7345	48°38'	13°17'	LINDENDAMM	ROAD	MD2987	2813	53°08'	7°56'
LINDENBERG	AN	MU2516	8014	48°00'	8°00'	LINDENDELLE	VAL	MV2377	6513	49°26'	7°56'
LINDENBERG	POPL	PU2819	7930	48°01'	10°43'	LINDENDELLE	FRST	NA2730	6022	49°55'	9°23'
LINDENBERG	RDGE	NU9957	7628	48°21'	10°20'	LINDENDELLE	VAL	MV2397	6313	49°37'	7°56'
LINDENBERG	AN	NU6662	7525	48°24'	9°53'	LINDENDOBEL	FRST	MU4336	7815	48°10'	8°14'
LINDENBERG	RDGE	PU2946	7730	48°15'	10°44'	LINDENER AU	STRM	NF1310	1721	54°14'	9°12'
LINDENBERG	AN	NV6438	6925	49°05'	9°53'	LINDENER B.	SLP	LV9966	6611	49°20'	7°37'
LINDENBERG	FRST	MT5590	8216	47°46'	8°24'	LINDENER B.	HILL	ND4701	3624	52°21'	9°41'
LINDENBERG	EST	LB1744	5004	50°55'	6°24'	LINDENER GR.	GRGE	PV6933	6933	49°02'	11°19'
LINDENBERG	POPL	MB2439	5013	50°54'	7°55'	LINDENER KOOG	POPL	NF1113	1721	54°16'	9°10'
LINDENBERG	FRST	NT5095	8124	47°48'	9°40'	LINDENER SEITERS	AN	LV9967	6611	49°21'	7°37'
LINDENBERG	AN	NV3377	6522	49°27'	9°28'	LINDENER-B.	SLP	MV0266	6611	49°20'	7°39'
LINDENBERG	FRST	MU7615	8018	47°59'	8°41'	LINDENER-M.	MILL	MU0266	6611	49°20'	7°39'
LINDENBERG	POPL	NT6672	8325	47°36'	9°53'	LINDENER-WG.	ROAD	PV6934	6933	49°02'	11°19'
LINDENBERG	POPL	NT6672	8425	47°36'	9°53'	LINDENESCH	AN	MU7763	7518	48°25'	8°41'
LINDENBERG	MONU	MA8893	5519	50°29'	8°50'	LINDENFELD	AN	NA0226	6120	49°53'	9°02'
LINDENBERGER MOOS	MDW	NT6572	8325	47°36'	9°52'	LINDENFELD	AN	MB9515	5319	50°41'	8°56'
LINDENBERGER WALD	FRST	LB1745	5004	50°56'	6°24'	LINDENFELD	AN	MU1728	7413	48°33'	7°53'
LINDENBERGER WALD	FRST	LB1943	5004	50°55'	6°25'	LINDENFELD	AN	MV8111	7018	48°56'	8°44'
LINDENBERGERHÖH	FARM	MB2439	5113	50°54'	7°55'	LINDENFELD	FLD	NV7032	6925	49°02'	9°58'
LINDENBERGERHOF	FARM	NT3389	8222	47°45'	9°26'	LINDENFELD	FARM	MB5140	5015	50°55'	8°18'
LINDENBERGSIEDLUNG	POPL	PC0689	3729	52°14'	10°33'	LINDENFELD	AN	MU1266	7512	48°26'	7°49'
LINDENBLECK	FRST	PC1626	4330	51°40'	10°41'	LINDENFELD	AN	MU1344	7713	48°15'	7°50'
LINDENBODEN	FRST	MA9073	5619	50°18'	8°52'	LINDENFELD	AN	NV7949	6826	49°11'	10°05'
LINDENBÖGEN	FRST	NT4275	8323	47°38'	9°34'	LINDENFELDCHEIN	AN	MA6406	6217	49°42'	8°30'
LINDENBORN	WELL	LA4023	6106	49°50'	6°46'	LINDENFELS	POPL	MA8403	6318	49°41'	8°47'
LINDENBOSCH	AN	MU3998	7215	48°44'	8°10'	LINDENFIRST	SO	NV5806	7124	48°48'	9°47'

NAME	DESIGNATION	GRID REF.	SHEET NO.	LAT.	LONG.	NAME	DESIGNATION	GRID REF.	SHEET NO.	LAT.	LONG.
LINDENFLECK	AN	UQ2656	6741	49°14'	12°37'	LINDENHOLZ	FRST	NV7257	6725	49°16'	9°59'
LINDENFLUR	AN	NA2609	6222	49°44'	9°22'	LINDENHOLZ	AN	NT3783	8222	47°42'	9°29'
LINDENFÜRST	FRST	NA5055	5824	50°09'	9°42'	LINDENHOLZ	POPL	NT3784	8223	47°42'	9°29'
LINDENFURTERHOF	EST	NA3629	6023	49°55'	9°30'	LINDENHOLZHAUSEN	POPL	MA3780	5614	50°22'	8°07'
LINDENFUSS	AN	NU6745	7725	48°15'	9°54'	LINDENHOLZHAUSEN M.	MILL	MA3881	5614	50°23'	8°08'
LINDENGARTEN	AN	NU3386	7322	48°38'	9°27'	LINDENHÖLZLE	FRST	MU8012	8018	47°58'	8°44'
LINDENGASSE	AN	MU7528	7818	48°06'	8°40'	LINDENHÖRNLE	MT	NU1049	7720	48°18'	9°08'
LINDENGEHAU	FRST	NU9448	7727	48°17'	10°16'	LINDENHÖRST	POPL	LC9212	4410	51°33'	7°26'
LINDENGHAU	FRST	NU5531	7824	48°08'	9°44'	LINDENHÖS	POPL	MC9463	3919	52°01'	8°55'
LINDENGR.	DTCH	MT0395	8112	47°48'	7°42'	LINDENHSL.	FARM	UN5383	8344	47°41'	13°02'
LINDENGRABEN	POPL	NU6915	8025	47°59'	9°55'	LINDENHÜGEL SCHN.	ROAD	MA6339	5916	50°00'	8°29'
LINDENGRUND	VAL	MU4153	7615	48°20'	8°12'	LINDENHÜTTE	BLDG	NU4963	7524	48°25'	9°40'
LINDENGRUND	VAL	PC2221	4330	51°38'	10°46'	LINDENKAMP	POPL	L88885	4610	51°18'	7°23'
LINDENGRUND	VAL	MU6494	7217	48°42'	8°31'	LINDENKAMP	FARM	NE4061	2123	53°48'	9°37'
LINDENGRUND	VAL	NC8360	4027	51°59'	10°13'	LINDENKAP.	CHCH	NU7940	7726	48°12'	10°04'
LINDENGRUND	VAL	MU6184	7316	48°36'	8°28'	LINDENKATH.	FARM	LC1531	4203	51°42'	6°19'
LINDENGRUND	VAL	NB2815	5322	50°41'	9°24'	LINDENKIRCHE	POPL	MU3591	7314	48°40'	8°07'
LINDENGRUND	VAL	NB0684	4620	51°18'	9°05'	LINDENKLINGE	FRST	NV2527	7022	49°00'	9°20'
LINDENGRUND	VAL	NB5189	4624	51°21'	9°44'	LINDENKOPF	FRST	MA8311	6218	49°45'	8°46'
LINDENGRUND	AN	MV8679	6518	49°28'	8°49'	LINDENKOPF	RDGE	MV2583	6413	49°30'	7°58'
LINDENGRUND	VAL	MA1726	6113	49°53'	7°50'	LINDENKOPFE	MTS	MV1674	6513	49°25'	7°50'
LINDENGSCHWEND	POPL	NT7064	8425	47°31'	9°56'	LINDENKRUG	BLDG	ND7172	2926	53°00'	10°04'
LINDENHAI	FRST	PC0569	3929	52°04'	10°32'	LINDENLÄNDER	MDW	MU7321	7917	48°02'	8°38'
LINDENHALDE	FRST	MU5290	7316	48°40'	8°21'	LINDENLAUH	AN	NU0489	7320	48°39'	9°03'
LINDENHÄLDELE	FRST	NU1249	7720	48°18'	9°10'	LINDENLEITE	AN	TO9894	6439	49°34'	12°13'
LINDENHALDEWEG	ROAD	MU5290	7316	48°40'	8°21'	LINDENLEITE	SLP	PA3167	5731	50°14'	10°50'
LINDENHANG	FRST	MV8372	6518	49°24'	8°46'	LINDENLEITE	FRST	MU9966	7519	48°27'	8°59'
LINDENHARD	FRST	MV5117	7016	48°54'	8°20'	LINDENLOCH	FARM	MU5434	7816	48°09'	8°23'
LINDENHARDERWEGBACH	STRM	MV5116	7116	48°54'	8°20'	LINDENLOCH	VAL	MU8750	7618	48°18'	8°49'
LINDENHARDERWEGBACH	STRM	MV5116	7115	48°54'	8°20'	LINDENLOCH	AN	MU9845	7719	48°15'	8°58'
LINDENHARDT	POPL	PA8222	6135	49°49'	11°32'	LINDENLOCH	FRST	QV1476	6537	49°24'	11°57'
LINDENHARDTER FORST	FRST	PA8125	6135	49°51'	11°31'	LINDENLOH	POPL	TQ9371	6638	49°21'	12°09'
LINDENHART	SLP	NA5790	5524	50°27'	9°48'	LINDENLOH B.	STRM	TQ9986	6439	49°30'	12°13'
LINDENHART	FRST	NA9976	5628	50°20'	10°23'	LINDENLOH-B.	STRM	TQ9271	6638	49°21'	12°08'
LINDENHART	FRST	NU2734	7822	48°09'	9°22'	LINDENLÖHLE	AN	NU6391	7325	48°40'	9°52'
LINDENHAU	FRST	MV8814	7119	48°53'	8°50'	LINDENMAHD	AN	NV5407	7124	48°49'	9°44'
LINDENHAU	POPL	UR1746	5940	50°02'	12°26'	LINDENMAHD	AN	NV8031	6926	49°02'	10°05'
LINDENHÄULE	FRST	NU1074	7420	48°31'	9°08'	LINDENMATTE	AN	MU1715	8013	47°59'	7°53'
LINDENHAUPT KPF.	HILL	N87143	5026	50°56'	10°01'	LINDENMER MOOS	MDW	NT4983	8223	47°42'	9°39'
LINDENHAUS /DREIFALTIKKEIT/	BLDG	MU3489	7314	48°39'	8°06'	LINDENMÜHLE	MILL	PV4338	6931	49°05'	10°58'
LINDENHÄUSLE	FARM	NV7826	7026	48°59'	10°04'	LINDENMÜHLE	MILL	MA2569	5713	50°16'	7°57'
LINDENHECKE	HILL	N88867	4827	51°09'	10°16'	LINDENMÜHLE	MILL	PV6196	6333	49°36'	11°14'
LINDENHEIDE	FARM	L86081	4707	51°16'	6°59'	LINDENMÜHLE	MILL	NU3521	7922	48°02'	9°28'
LINDENHEIM	FARM	UP3837	7842	48°10'	12°49'	LINDENMÜSCH	AN	NU5433	7824	48°09'	9°44'
LINDENHOF	FARM	MU5868	7516	48°28'	8°26'	LINDENMÜSCH	AN	NT1597	8121	47°50'	9°12'
LINDENHOF	FARM	UQ8511	7146	48°50'	13°26'	LINDENPFUHL	AN	MV3588	6414	49°32'	8°06'
LINDENHOF	POPL	L86568	4808	51°09'	7°04'	LINDENPLATZ	FARM	MC1119	4312	51°37'	7°43'
LINDENHOF	FARM	L80173	4802	51°10'	6°09'	LINDENPLATZ	SO	MU2771	7514	48°29'	8°01'
LINDENHOF	EST	QA0725	6137	49°50'	11°53'	LINDENPÜTZ	POPL	M80128	5211	50°48'	7°36'
LINDENHOF	FARM	NU5699	7224	48°44'	9°46'	LINDENRAIN	FRST	MU8752	7618	48°19'	8°49'
LINDENHOF	FARM	MT9989	8219	47°45'	8°59'	LINDENRAIN	FRST	N82739	5022	50°54'	9°23'
LINDENHOF	EST	NV6303	7225	48°47'	9°52'	LINDENRAIN	AN	MT6467	8417	47°33'	8°31'
LINDENHOF	EST	MU3591	7314	48°40'	8°07'	LINDENRAIN	FRST	MU8291	7318	48°40'	8°46'
LINDENHOF	FARM	NCL406	4421	51°30'	9°12'	LINDENRAIN	AN	MV8121	7018	48°56'	8°44'
LINDENHOF	FARM	NV7926	7026	48°59'	10°05'	LINDENRAIN	FRST	MU2443	7713	48°14'	7°59'
LINDENHOF	POPL	MV1078	6512	49°27'	7°46'	LINDENREUTE	POPL	NV5818	7024	48°55'	9°47'
LINDENHOF	FARM	L87388	4609	51°20'	7°11'	LINDENRONDEL	AN	NB2793	4622	51°23'	9°23'
LINDENHOF	FARM	PV2941	6830	49°06'	10°46'	LINDENSCHIED	POPL	LAB429	6010	49°54'	7°23'
LINDENHOF	FARM	MU7913	8018	47°58'	8°43'	LINDENSCHIED	FRST	MA3568	5714	50°16'	8°05'
LINDENHOF	EST	MA7064	5717	50°14'	8°35'	LINDENSCHLAG	FRST	T08594	6438	49°34'	12°02'
LINDENHOF	FARM	LA2954	5805	50°07'	6°37'	LINDENSCHLAG	FRST	TQ9936	6939	49°03'	12°15'
LINDENHOF	FARM	PF0708	1729	54°12'	10°38'	LINDENSCHLAG	FRST	PA3636	6031	49°58'	10°54'
LINDENHOF	POPL	NT4967	8423	47°33'	9°39'	LINDENSCHLAG	FRST	NV1466	6621	49°19'	9°11'
LINDENHOF	FARM	MU9082	7419	48°35'	8°52'	LINDENSCHLAG	FRST	UO1356	6740	49°14'	12°26'
LINDENHOF	POPL	NV2309	7121	48°50'	9°19'	LINDENSCHMIDT	FARM	MC5040	4115	51°48'	8°17'
LINDENHOF	POPL	L85097	4507	51°24'	6°50'	LINDENSEE	MOW	MA6338	6016	50°00'	8°29'
LINDENHOF	FARM	MU6819	7917	48°01'	8°34'	LINDENSEE	MOW	NV8043	6826	49°08'	10°06'
LINDENHOF	FARM	ME3630	2414	53°31'	8°02'	LINDENSEE SCH	ROAD	MA6338	6016	50°00'	8°29'
LINDENHOF	FARM	LC1328	4303	51°40'	6°17'	LINDENSEIF-SCHN.	ROAD	M89000	5419	50°33'	8°52'
LINDENHOF	POPL	MA4449	5915	50°05'	8°13'	LINDENSOL	FRST	MU6583	7425	48°36'	9°53'
LINDENHOF	FARM	PA6364	5733	50°12'	11°17'	LINDENSOPPEN	FRST	NU1720	7921	48°02'	9°14'
LINDENHOF	FARM	PA9556	5836	50°07'	11°44'	LINDENSPITZ	FRST	NU3882	7423	48°35'	9°31'
LINDENHOF	FARM	L84387	4606	51°19'	6°45'	LINDENSPITZ	SLP	MU9882	7419	48°35'	8°58'
LINDENHOF	EST	NU6485	7325	48°37'	9°52'	LINDENSTEIG	AN	NU9399	7227	48°44'	10°16'
LINDENHOF	FARM	PV6196	6333	49°36'	11°14'	LINDENSTEIG	FRST	MU9782	7419	48°35'	8°58'
LINDENHOF	FARM	NU6791	7325	48°40'	9°55'	LINDENSTEIG	FRST	MU9581	7419	48°35'	8°56'
LINDENHOF	FARM	NU7657	7626	48°22'	10°02'	LINDENSTEIG	FRST	NU0327	7920	48°06'	9°02'
LINDENHOF	FARM	PU5345	7732	48°14'	11°04'	LINDENSTEIG	ROAD	NV7606	7126	48°48'	10°02'
LINDENHOF	FARM	NV7232	6925	49°02'	9°59'	LINDENSTEIN	MT	MA7601	6318	49°40'	8°40'
LINDENHOF	FARM	OVO839	6937	49°04'	11°51'	LINDENSTEIN	MONU	LVS299	6307	49°37'	6°57'
LINDENHOF	FARM	NE6194	1925	54°05'	9°56'	LINDENSTELLE	AN	NU0459	7620	48°23'	9°03'
LINDENHOF	POPL	M86647	5017	50°58'	8°31'	LINDENSTOCK	FRST	UQ1077	6540	49°25'	12°23'
LINDENHOF	FARM	NU3104	8122	47°53'	9°25'	LINDENSTOCK	FRST	N89234	5127	50°51'	10°19'
LINDENHOF	EST	NV5343	6824	49°08'	9°44'	LINDENSTRAUCH	FRST	N88336	5127	50°52'	10°11'

NAME	DESIGNATION	GRID REF.	SHEET NO.	LAT.	LONG.	NAME	DESIGNATION	GRID REF.	SHEET NO.	LAT.	LONG.
LINDENSTRUT	FRST	MA4782	5615	50°23'	8°15'	LINDERJAHN	MT	L84201	5406	50°32'	6°46'
LINDENSTRUT	AN	N80310	5320	50°38'	9°02'	LINDERKP.	CHCH	PV9968	6636	49°20'	11°44'
LINDENSTRUT	AN	N80209	5320	50°38'	9°02'	LINDERMANN	POPL	MC0535	4211	51°45'	7°37'
LINDENSTRUTH	FRST	N81035	5120	50°52'	9°08'	LINDERMANNSHOF	FARM	LC2638	4204	51°46'	6°29'
LINDENSTRUTH	POPL	M88904	5419	50°35'	8°50'	LINDERMOOS	BLDG	PT4669	8431	47°33'	10°56'
LINDENSTÜCK	AN	N81923	5221	50°45'	9°16'	LINDERMOOS-GR.	STRM	PT4769	8431	47°33'	10°57'
LINDENSTUMPEN	FRST	NV0300	7220	48°45'	9°02'	LINDERN	POPL	MD8835	3318	52°40'	8°49'
LINDENSTUMPEN	HOLE	NV9902	7227	48°46'	10°13'	LINDERN	POPL	MD2597	2713	53°13'	7°53'
LINDENSTUMPF	MT	NA6170	5725	50°17'	9°52'	LINDERN	POPL	MD1755	3112	52°50'	7°46'
LINDENTAL	AN	MU6858	7617	48°22'	8°34'	LINDERN	POPL	L80453	5003	51°00'	6°13'
LINDENTAL	POPL	NV3713	7123	48°52'	9°30'	LINDERNER BUSCH	AN	ME3114	2613	53°22'	7°58'
LINDENTAL	VAL	MV1771	6613	49°23'	7°52'	LINDERNER MOOR	MRSH	MD1657	3112	52°51'	7°45'
LINDENTAL	VAL	NV0804	7220	48°47'	9°07'	LINDERNER WIESEN	MDW	MD1758	3112	52°52'	7°46'
LINDENTAL	FRST	NA3630	6023	49°55'	9°30'	LINDERNERFELD	POPL	MD2497	2713	53°13'	7°52'
LINDENTAL	VAL	NC9726	4328	51°41'	10°24'	LINDERNLAND	FARM	ME2750	2313	53°42'	7°53'
LINDENTAL	VAL	NC9825	4328	51°40'	10°25'	LINDERS	FARM	NT6395	8125	47°48'	9°50'
LINDENTAL	VAL	MV3275	6514	49°25'	8°04'	LINDERS-8.	HILL	PV8499	6335	49°37'	11°33'
LINDENTAL	VAL	NU1465	7521	48°26'	9°11'	LINDERSBACH	VAL	MV0155	6711	49°14'	7°38'
LINDENTAL	VAL	MU7812	8018	47°58'	8°43'	LINDERSBACH	DTCH	MU1959	7613	48°23'	7°55'
LINDENTAL	VAL	NC8752	4027	51°55'	10°16'	LINDERSBERG	POPL	L86373	4808	51°11'	7°02'
LINDENTAL	VAL	NV0805	7120	48°48'	9°07'	LINDERSKAMP	FARM	MC0582	3811	52°11'	7°37'
LINDENTAL	AN	LC8506	4510	51°30'	7°20'	LINDERST	FRST	NV4325	7023	48°59'	9°35'
LINDENTAL	VAL	MV0670	6612	49°22'	7°43'	LINDERT	VAL	NC5564	3924	52°01'	9°48'
LINDENTAL	FRST	NA3463	5722	50°13'	9°29'	LINDERT	FRST	OV1811	7137	48°49'	11°58'
LINDENTAL	VAL	MA5049	5915	50°05'	8°18'	LINDERTE	POPL	NC4592	3723	52°17'	9°40'
LINDENTAL	FRST	NA4447	5923	50°04'	9°37'	LINDERTER HOLZ	FRST	NC4691	3724	52°16'	9°40'
LINDENTÄLE	VAL	MU7157	7617	48°22'	8°37'	LINDERWALD	FRST	PT4871	8431	47°34'	10°58'
LINDENTALGR.	STRM	NA6320	6125	49°50'	9°53'	LINDES	AN	NV5302	7224	48°46'	9°43'
LINDENTALSTEIGE	ROAD	NU1465	7521	48°26'	9°11'	LINDES-M.	MILL	NA7660	5826	50°11'	10°04'
LINDENTE ICH	FRST	MV9536	6919	49°05'	8°56'	LINDESHALDE	FRST	MU9157	7619	48°22'	8°53'
LINDENTE ICH	VAL	MV2269	6613	49°22'	7°56'	LINDE	FRST	U01268	6640	49°20'	12°25'
LINDENTE ICH	FARM	L89881	4711	51°16'	7°32'	LINDEWARTE	AN	PC1729	4230	51°42'	10°41'
LINDENTE ICH	VAL	MV2061	6613	49°18'	7°54'	LINDEWERRA	POPL	N86685	4625	51°19'	9°57'
LINDENTE ICH	MDW	NV5918	7024	48°55'	9°48'	LINDEWITT	FARM	NF1261	1321	54°42'	9°11'
LINDENTE ICH	FRST	MV9849	6819	49°12'	8°58'	LINDEWITT-LÜNGERAU	POPL	NF1361	1221	54°42'	9°12'
LINDENTE ICH	AN	NU6084	7324	48°36'	9°49'	LINDEWITTER HOLZ	FRST	NF1362	1221	54°42'	9°12'
LINDENTHAL	FARM	UP8779	7446	48°33'	13°28'	LINFELD	FARM	LC9943	4111	51°50'	7°32'
LINDENTHAL	POPL	LB5244	5007	50°56'	6°53'	LINDFLUR	POPL	NA6707	6225	49°43'	9°56'
LINDENTHÄLCHEN	VAL	NA4212	6223	49°45'	9°35'	LINDFLURHÖHE	HILL	NA6807	6225	49°43'	9°56'
LINDENTHALER HOF	FARM	MA4850	5815	50°06'	8°16'	LINDFDRST	FRST	U03918	7042	48°54'	12°48'
LINDENW.	MDW	NA1183	5520	50°24'	9°09'	LINDFORST	POPL	U03918	7142	48°54'	12°48'
LINDENWALD	FRST	MU3004	8114	47°53'	8°04'	LINDGRABEN	FARM	UP2873	7542	48°29'	12°40'
LINDENWASEN	SO	NV6014	7124	48°53'	9°49'	LINDGRABEN	FRST	PU2163	7529	48°24'	10°38'
LINDENWASEN	AN	MU9954	7619	48°20'	8°59'	LINDGRABEN	FARM	PU2162	7629	48°24'	10°38'
LINDENWASEN	AN	MU7943	7718	48°14'	8°43'	LINDHALDE	AN	NV4669	6623	49°22'	9°38'
LINDENWEG	ROAD	MV6453	6717	49°14'	8°31'	LINDHALDE	AN	NV2604	7222	48°47'	9°21'
LINDENWEG	ROAD	K89172	4802	51°10'	6°01'	LINDHALDE	FRST	NV2202	7221	48°46'	9°18'
LINDENWEG	ROAD	QV1095	6437	49°34'	11°55'	LINDHALDE	SLP	MU8287	7318	48°38'	8°46'
LINDENWEG	ROAD	MA6968	5717	50°16'	8°34'	LINDHALDE	FRST	NU0887	7320	48°38'	9°07'
LINDENWEG	ROAD	MA6866	5717	50°15'	8°33'	LINDHALDEN	AN	NT2588	8222	47°45'	9°20'
LINDENWEG	AN	MT0066	8412	47°32'	7°40'	LINDHALDENB.	STRM	NV2202	7221	48°46'	9°18'
LINDENWEIHER	LAKE	NU5618	7924	48°01'	9°45'	LINDHAUS	FARM	LC7673	3909	52°06'	7°11'
LINDENWEIHER-T.	VAL	LV8069	6610	49°22'	7°21'	LINDHECKE	AN	NV9522	7027	48°57'	10°18'
LINDENWIESEN	MDW	NV5818	7024	48°55'	9°47'	LINDHEIM	POPL	ND0378	2920	53°03'	9°02'
LINDENWORTH	FARM	NC1628	4221	51°42'	9°14'	LINDHEIM	POPL	MA9871	5719	50°17'	8°58'
LINDENZEIL	AN	NV6107	7125	48°49'	9°50'	LINDHEIMER WASSERWERK	MILL	MA9772	5719	50°18'	8°58'
LINDER	FARM	UP3782	7442	48°34'	12°47'	LINDHELLE	FRST	NA4205	6323	49°42'	9°35'
LINDER	AN	UO2058	6741	49°15'	12°32'	LINDHOF	EST	U03204	7242	48°46'	12°43'
LINDER HÖFE	POPL	PUD116	8028	47°59'	10°21'	LINDHOF	FARM	PV9988	6436	49°31'	11°45'
LINDER HÖHE	MT	LA5395	5507	50°29'	6°56'	LINDHOF	POPL	PD2643	3231	52°43'	10°52'
LINDER HOLZ	FRST	NA7701	6326	49°39'	10°04'	LINDHOF	FARM	MD8861	3018	52°54'	8°49'
LINDER WALD	FRST	LA6075	5608	50°19'	7°02'	LINDHOF	FARM	PU8067	7534	48°26'	11°26'
LINDER-8.	HILL	UV0755	6737	49°13'	11°50'	LINDHOF	FARM	UP3463	7642	48°24'	12°46'
LINDER-8.	HILL	ND1422	3421	52°33'	9°13'	LINDHOF	EST	UQ2811	7142	48°50'	12°40'
LINDER-8.	HILL	NC6091	3725	52°16'	9°53'	LINDHOF	FARM	UO4158	6742	49°15'	12°49'
LINDER-GR.	DTCH	PT4771	8431	47°34'	10°57'	LINDHOF-GR.	DTCH	QV0187	6436	49°30'	11°47'
LINDER-SDLG	POPL	PV4177	6531	49°26'	10°56'	LINDHOFF	FARM	LC8481	3809	52°10'	7°18'
LINDER-WEG	ROAD	UO0496	6439	49°35'	12°17'	LINDHOFF	FARM	LC8381	3809	52°10'	7°17'
LINDER-ZGL.	KILN	PU2606	8130	47°54'	10°41'	LINDHOFT	FARM	NF6235	1525	54°27'	9°58'
LINDERBERG	FARM	QV0655	6737	49°13'	11°50'	LINDHÖFT	POPL	NF6234	1525	54°27'	9°58'
LINDERBRUCH	POPL	NC0569	3920	52°04'	9°04'	LINDHÖLM	ISL	NF5147	1424	54°34'	9°47'
LINDERBUCK	HILL	PV3976	6531	49°25'	10°55'	LINDHÖLM	POPL	MF9268	1219	54°45'	8°53'
LINDERER	FARM	UP2438	7841	48°10'	12°38'	LINDHÖLMS-AU	STRM	NF8531	1527	54°25'	10°19'
LINDERER	FARM	UP0738	7840	48°10'	12°24'	LINDHOLZ	FARM	ND1072	3020	53°00'	9°09'
LINDERGRASS	FARM	TP8161	7638	48°22'	12°02'	LINDHOOPS-B.	HILL	ND8547	3227	52°46'	10°16'
LINDERGRIESS	VAL	PT5170	8432	47°34'	11°01'	LINDHÖPEN	FARM	ND0203	3620	52°23'	9°02'
LINDERGRIESS	VAL	PT4670	8431	47°34'	10°56'	LINDHÖRN	AN	ND4510	3523	52°26'	9°40'
LINDERHAUSEN	POPL	L88185	4609	51°18'	7°17'	LINDHÖRN	SCRB	MD0642	3211	52°43'	7°37'
LINDERHOF	FARM	NT4473	8323	47°36'	9°35'	LINDHÖRST	FRST	ND6225	3425	52°34'	9°55'
LINDERHOF	FARM	MU2422	7913	48°03'	7°59'	LINDHÖRST	FARM	ND7147	3226	52°46'	10°03'
LINDERHOF	POPL	PT4770	8431	47°34'	10°57'	LINDHÖRST	AN	ND8441	3227	52°43'	10°14'
LINDERHOF	POPL	NC0367	3920	52°03'	9°02'	LINDHÖRST	FRST	PE0035	2429	53°33'	10°31'
LINDERHOLZ	FRST	NT6298	8125	47°50'	9°50'	LINDHÖRST	POPL	NE6614	2625	53°22'	9°59'
LINDERICH	AN	NV6131	6925	49°02'	9°50'	LINDHÖRST	FARM	MC5053	4015	51°55'	8°16'

NAME	DESIGNATION	GRID REF.	SHEET NO.	LAT.	LONG.	NAME	DESIGNATION	GRID REF.	SHEET NO.	LAT.	LONG.
LINDHORST	FARM	MC5152	4015	51°55'	8°17'	LINOLEIN	POPL	NV7363	6626	49°19'	10°00'
LINDHORST	POPL	ND1901	3621	52°21'	9°17'	LINOLEINBERG	AN	NA6817	6125	49°48'	9°56'
LINDHORST	FRST	NE2791	1922	54°04'	9°25'	LINOLEINBERG	FARM	PA6167	5733	50°14'	11°16'
LINDHORST	FRST	ND6366	3025	52°56'	9°56'	LINOLEINSMÜHLE	MILL	MA6918	6125	49°49'	9°58'
LINDHORST HEIDE	AN	ND8342	3227	52°43'	10°14'	LINOLEIS-GR.	DTCH	PA7751	5934	50°05'	11°28'
LINDHORSTER TEICH	LAKE	NE2692	1922	54°04'	9°24'	LINOLEISOBEL	VAL	MD2621	7914	48°02'	8°01'
LINDHÖVELER HAMMER	MILL	MB2890	4613	51°21'	7°58'	LINOLEISGR.	STRM	PA4419	6132	49°48'	11°00'
LINDOLANS SEIFEN	STRM	MB1920	5213	50°44'	7°51'	LINOLEISHOF	EST	PA0066	5728	50°14'	10°24'
LINDOLCH	AN	NV2032	6921	49°02'	9°16'	LINDLETAL	VAL	N08995	7227	48°42'	10°13'
LINDOLCH	FRST	NV9400	7227	48°45'	10°17'	LINDLETAL	VAL	N08894	7327	48°42'	10°12'
LINDOLCH	AN	NA2494	5422	50°30'	9°20'	LINDLHÜTT	FARM	UP2154	7641	48°19'	12°35'
LINDOLCH	AN	NV2055	6721	49°15'	9°16'	LINDLMÜHLE	MILL	VP0181	7447	48°34'	13°40'
LINDOLCH	AN	NV3353	6722	49°14'	9°27'	LINDLOGE	FRST	MO5333	3315	52°39'	8°19'
LINDOLCH	AN	NV3249	6822	49°12'	9°26'	LINDLOH	FRST	ND6645	3225	52°45'	9°59'
LINDOLCH	AN	NV3542	6822	49°08'	9°29'	LINDLOH	FRST	ND6745	3226	52°45'	9°59'
LINDOLCH	FRST	NV7782	6526	49°29'	10°04'	LINDLOH	FRST	MB2099	4513	51°26'	7°51'
LINDOLCH	AN	NV6834	6925	49°03'	9°56'	LINDLOH	POPL	UQ2013	7141	48°51'	12°33'
LINDOLCH	AN	NV5137	6924	49°05'	9°42'	LINDLOH	FARM	UP2448	7741	48°16'	12°38'
LINDOLCH	AN	NV5161	6624	49°18'	9°42'	LINOMAIEREICHE	MONU	MU7977	7418	48°33'	8°43'
LINDOLCH	FRST	NV4081	6523	49°29'	9°33'	LINOMANN	FARM	LC8085	3709	52°12'	7°14'
LINDOLCHWALO	FRST	PV2119	7029	48°55'	10°39'	LINDMEYER	FARM	MC1088	3712	52°14'	7°41'
LINDIG	FRST	PA7322	6134	49°49'	11°25'	LINDNER-M.	MILL	UR0405	6339	49°40'	12°17'
LINDIG	FRST	PA8021	6135	49°49'	11°30'	LINDNERBERG	HILL	PV6831	6933	49°00'	11°18'
LINDIG	FRST	NA7131	6025	49°56'	9°59'	LINDNERBÜHL	HILL	PV6832	6933	49°01'	11°18'
LINDIG	HILL	N87448	5026	50°59'	10°03'	LINDNERHOF	FARM	UR0315	6239	49°45'	12°16'
LINDIG	FRST	N86725	5225	50°46'	9°57'	LINDNERSFELD	AN	NA9440	5927	50°00'	10°19'
LINDIG	AN	PA3068	5730	50°15'	10°49'	LINDORF	POPL	NE0831	2420	53°32'	9°07'
LINDIG	HILL	N86946	5025	50°58'	9°59'	LINDORF	POPL	NE0929	2420	53°31'	9°08'
LINDIG	AN	PA8360	5835	50°10'	11°34'	LINDORF	POPL	NU3088	7322	48°39'	9°25'
LINDIG	FRST	NA0442	5920	50°02'	9°04'	LINDORF	POPL	NV9319	7027	48°55'	10°16'
LINDIG	FRST	PA7254	5834	50°07'	11°25'	LINDORF	FRST	PE2662	2231	53°47'	10°55'
LINDIG	FARM	PA7254	5834	50°07'	11°25'	LINDRAIN	FRST	NU3881	7423	48°35'	9°31'
LINDIG	AN	PA7165	5734	50°13'	11°24'	LINORUTHE	HILL	NC4831	4224	51°44'	9°41'
LINDIG	AN	PA3377	5631	50°20'	10°52'	LINOSBÜGEL	HILL	UQ0167	6639	49°19'	12°16'
LINDIG	FRST	N88118	5226	50°42'	10°09'	LINOSCHEID	POPL	L87259	4909	51°04'	7°10'
LINDIG	FRST	UR0049	5939	50°04'	12°12'	LINOSCHEID	POPL	V49884	6507	49°29'	6°55'
LINDIG	FRST	PA4508	6232	49°42'	11°01'	LINOSCHEID	POPL	L88920	5210	50°43'	7°26'
LINDIG	MT	PA7134	6034	49°56'	11°23'	LINOSCHEID	FRST	LV6059	6708	49°16'	7°05'
LINDIG	MOW	PA7733	6034	49°55'	11°28'	LINOSCHEID	POPL	L89436	5111	50°52'	7°29'
LINDIG	FRST	PA7738	6034	49°58'	11°28'	LINOSCHIEDER M.	MILL	L89536	5111	50°52'	7°31'
LINDIG	FRST	NV1697	6321	49°37'	9°13'	LINOSCHIED	POPL	MA3357	5814	50°10'	8°04'
LINDIG	FRST	NV2793	6422	49°35'	9°22'	LINDSCHIEDER-WALD	FRST	MA3257	5814	50°10'	8°03'
LINDIG	HILL	MA4985	5515	50°25'	8°17'	LINDSCHLAG	FRST	MD8454	3118	52°50'	8°46'
LINDIG LACHE	FRST	PA4178	5631	50°20'	10°59'	LINDSKUHLEN	FRST	NE7001	2726	53°15'	10°03'
LINDIG-B.	STRM	PA7154	5834	50°07'	11°23'	LINDSTETTEN	RUIN	NV9016	7127	48°53'	10°14'
LINDIGS-KPF.	HILL	PA4078	5631	50°20'	10°58'	LINDT	POPL	LB1283	4703	51°16'	6°18'
LINDIGS-M.	MILL	N87944	5026	50°56'	10°07'	LINDTAL	VAL	PC0149	4128	51°53'	10°28'
LINDIGSHÜHL	HILL	PA7816	6234	49°46'	11°28'	LINDTAL	VAL	NA2411	6222	49°45'	9°20'
LINDIGSHOF	POPL	N88538	5127	50°53'	10°13'	LINDTAL	VAL	MV7524	7017	48°58'	8°40'
LINDIGSHOF	EST	N88118	5226	50°42'	10°09'	LINDTALERWEG	ROAD	PC0048	4128	51°52'	10°27'
LINDIGSHUT	MOW	N87821	5226	50°44'	10°07'	LINDTALS-B.	SLP	PC0048	4128	51°52'	10°27'
LINDING	FARM	UP6756	7645	48°21'	13°13'	LINDTALS-KOPF	MT	NC8652	4027	51°55'	10°15'
LINDING	FARM	UP5168	7543	48°27'	12°59'	LINOTEICH	MOW	NV8623	7027	48°57'	10°10'
LINDING	FARM	UP5660	7644	48°23'	13°04'	LINDQUERREDDER	FARM	NF8401	1827	54°09'	10°17'
LINDING	FARM	TP8347	7738	48°14'	12°05'	LINDOU	POPL	TP8748	7738	48°15'	12°08'
LINDINGER	FARM	UP6569	7545	48°28'	13°10'	LINDWEDEL	POPL	ND4628	3324	52°36'	9°41'
LINDINGERHF.	FARM	MU2122	7913	48°03'	7°56'	LINDWEG	POAD	MT0066	8412	47°32'	7°40'
LINDKIRCHEN	POPL	OU0595	7336	48°40'	11°47'	LINDWEILER	FARM	L85252	4907	51°00'	6°53'
LINDL	POPL	UQ4640	6943	49°06'	12°53'	LINDWEILER	POPL	LA4092	5506	50°27'	6°45'
LINDL	FARM	PU5261	7632	48°23'	11°03'	LINEBERG	HILL	PV1467	6629	49°21'	10°34'
LINDL	FARM	UN2998	8142	47°49'	12°43'	LINFELD	AN	LA9125	6110	49°52'	7°29'
LINDL-A.	BLDG	UN0396	8240	47°47'	12°22'	LINEN	FARM	OT1494	8237	47°46'	11°52'
LINDL-W.	POND	UQ1854	6741	49°13'	12°30'	LINERBUSCH	FRST	LC9554	4010	51°56'	7°28'
LINDLA	AN	PC1833	4230	51°44'	10°43'	LINERHOF	FARM	UP3322	7942	48°02'	12°46'
LINDLACH	FARM	UP1200	8140	47°50'	12°29'	LINERHAUS	BLDG	ND7529	3326	52°36'	10°07'
LINDLAGE	FARM	MD1328	3312	52°36'	7°43'	LINERT	AN	NA3006	6222	49°42'	9°25'
LINDLAGE	FARM	MC2988	3713	52°14'	7°58'	LINFELD	FARM	LC9939	4111	51°48'	7°32'
LINDLÄHNE	GRGE	PT7154	8533	47°25'	11°16'	LINFORT	POPL	LC2908	4405	51°30'	6°32'
LINDLÄHNEKOPF	MT	PT7155	8533	47°26'	11°16'	LING-B.	HILL	K89675	4802	51°11'	6°05'
LINDLAJ	FRST	MA3070	5714	50°17'	8°01'	LING-B.	MT	N85915	5325	50°41'	9°50'
LINDLAR	POPL	L88653	4910	51°01'	7°23'	LINGE	POPL	L89861	4911	51°05'	7°32'
LINDLBERG	HILL	PV6509	7133	48°49'	11°15'	LINGE-B.	MT	N84329	5123	50°49'	9°37'
LINDLE	MONU	NV4814	7123	48°53'	9°39'	LINGEGRUND	VAL	N84202	5423	50°34'	9°35'
LINDLE	AN	NV5350	6724	49°12'	9°44'	LINGEL-B.	STRM	N83680	4723	51°16'	9°31'
LINDLE	FRST	NT1692	8221	47°47'	9°13'	LINGEL-B.	STRM	N83750	4923	51°00'	9°32'
LINDLE	FRST	NU9095	7227	48°42'	10°13'	LINGEL-H.	STRM	N84844	5024	50°57'	9°41'
LINDLE	AN	NV6851	6725	49°12'	9°56'	LINGEL-B.	STRM	N82622	5222	50°45'	9°22'
LINDLE	AN	MU1623	7913	48°03'	7°52'	LINGEL-KPF.	MT	N84337	5123	50°53'	9°37'
LINDLE	MONU	MU9033	7819	48°09'	8°52'	LINGEL-KPF.	HILL	N85945	5025	50°57'	9°50'
LINDLE	FRST	NV6272	6525	49°24'	9°51'	LINGEL-M.	MILL	M89937	5119	50°53'	8°59'
LINDLE	MOW	NV8143	6826	49°08'	10°07'	LINGELBACH	POPL	N82823	5222	50°45'	9°24'
LINDLE	FRST	MU4159	7615	48°23'	8°12'	LINGELBACH	FRST	NA0396	5420	50°31'	9°02'
LINDLEHOF	FARM	MU2519	7913	48°01'	7°59'	LINGELBACHS-SOMMERWAND	FRST	N86045	5025	50°57'	9°51'
LINDLEIN	FRST	PA3624	6131	49°51'	10°53'	LINGELBACHSEITE	VAL	N84745	5024	50°57'	9°40'

NAME	DESIGNATION	GRID REF.	SHEET NO.	LAT.	LONG.	NAME	DESIGNATION	GRID REF.	SHEET NO.	LAT.	LONG.
LINGELMANN-STR.	ROAD	LC4816	4406	51°34'	6°49'	LINKEN-B.	STRM	LA3321	6106	49°49'	6°41'
LINGELS-B.	HILL	NB3612	5323	50°39'	9°31'	LINKEN-B.	HILL	MC6494	3616	52°18'	8°28'
LINGELSCHIED	MT	MB5767	4816	51°00'	8°23'	LINKEN-M.	MILL	NV2194	6321	49°36'	9°17'
LINGELSCHIED	MT	MB8488	4618	51°21'	8°46'	LINKENBACH	POPL	L89121	5210	50°44'	7°28'
LINGESLAY	ROCK	LA0825	6104	49°51'	6°20'	LINKENBACH	STRM	PV0382	6528	49°29'	10°25'
LINGEN	POPL	LB9773	4711	51°12'	7°32'	LINKENBACH	POPL	LB9703	5411	50°34'	7°33'
LINGEN	POPL	LD8520	3409	52°31'	7°19'	LINKENBERG	FRST	NV3939	6823	49°06'	9°32'
LINGEN	POPL	LO8720	3410	52°31'	7°20'	LINKENBERNHARDENHOF	FARM	MU2449	7713	48°17'	7°59'
LINGEN	FARM	LB1991	4604	51°20'	6°24'	LINKENBOLDSHÖHLE	CAVE	NU0247	7720	48°17'	7°59'
LINGEN	POPL	LB9773	4811	51°12'	7°32'	LINKENBR.	SPRG	NV1954	6721	49°14'	9°16'
LINGEN-B.	HILL	MB1658	4912	51°04'	7°48'	LINKENBRMF.	FARM	MU2646	7714	48°16'	8°00'
LINGEN-B.	MT	MB8787	4618	51°20'	8°49'	LINKENDEY	FARM	MD7998	2718	53°14'	8°41'
LINGEN-B.	STRM	QA0748	5937	50°03'	11°53'	LINKENHEIM	POPL	MV5641	6816	49°07'	8°24'
LINGEN-KPF.	MT	MB9865	4819	51°08'	8°58'	LINKENHEIMER ALLEE	ST	MV5630	6916	49°01'	8°24'
LINGENAU	AN	NB5319	5224	50°43'	9°45'	LINKENHEIMER HÜTTE	BLOG	MV5940	6816	49°07'	8°26'
LINGENBACH	FARM	LB8452	4910	51°00'	7°21'	LINKENHEIMER-ALLEE	ROAD	MV5737	6916	49°05'	8°25'
LINGENBRECKE	FARM	MB1573	4712	51°12'	7°47'	LINKENHOFTÄNNIG	FRST	NB8920	6127	49°49'	10°14'
LINGENER STADTFORST	FRST	LD8823	3410	52°33'	7°21'	LINKENHÖLZLE	FRST	MT5869	8416	47°34'	8°26'
LINGENFELD	POPL	MV5255	6716	49°15'	8°20'	LINKENMÜHLE	MILL	PV0383	6528	49°29'	10°25'
LINGENFELDER ALT-RHEIN	STRM	MV5354	6716	49°14'	8°21'	LINKENROT	FRST	MV7898	6318	49°38'	8°42'
LINGENREUTE	POPL	NT6476	8325	47°38'	9°51'	LINKENSTEIG	FRST	MU6899	7217	48°45'	8°34'
LINGENSCHIED	FRST	MB9172	4719	51°12'	8°52'	LINKENTAL	AN	NV1748	6821	49°11'	9°14'
LINGENSHOF	FARM	LE7021	2508	53°25'	7°02'	LINKER BACKEN	FRST	NV2049	6821	49°12'	9°16'
LINGENTAL	POPL	MV7967	6618	49°21'	8°43'	LINKER SULZBACH	POPL	MU3943	7715	48°14'	8°11'
LINGER SAND	FRST	LD8522	3409	52°32'	7°18'	LINKERHAGEN	FARM	MC6389	3716	52°15'	8°28'
LINGER WALD	FRST	LD8717	3510	52°29'	7°20'	LINKERN	AN	MT4577	8315	47°39'	8°16'
LINGERDAMM	ROAD	LD9517	3410	52°30'	7°27'	LINKERS-K.	PEAK	NT9538	8727	47°17'	10°16'
LINGERHAHN	POPL	LA9750	5911	50°06'	7°34'	LINKERSALPE	BLDG	NT9439	8727	47°18'	10°14'
LINGERT	AN	MT0177	8312	47°38'	7°41'	LINKERSBAINOT FORSTHS.	BLDG	PV1632	6929	49°02'	10°35'
LINGESE	STRM	LB9761	4911	51°05'	7°32'	LINKERSBERG	HILL	QV0355	6736	49°13'	11°47'
LINGESE	POPL	MB0063	4811	51°07'	7°34'	LINKES TAL	VAL	NV4680	6523	49°28'	9°38'
LINGESER TALSPERRE	RSVR	LB9762	4911	51°06'	7°32'	LINKES WIESE	FRST	NU0258	7620	48°22'	9°02'
LINGESER TALSPERRE	RSVR	LB9762	4811	51°06'	7°32'	LINKESTAL	VAL	NU2467	7521	48°27'	9°19'
LINGESFELD	AN	NB1819	5221	50°43'	9°15'	LINKHOLT	FARM	LC8822	4310	51°38'	7°23'
LINGESGRUND	VAL	NB2060	4921	51°05'	9°17'	LINKHOL2	AN	NU5245	7724	48°15'	9°42'
LINGESHOF	EST	NA5193	5524	50°29'	9°43'	LINKHOLZ	AN	NV3223	7022	48°57'	9°26'
LINGFELD	AN	MA6127	6016	49°54'	8°28'	LINKISHARD	FRST	MT7493	8217	47°47'	8°39'
LINGGEN	FARM	PT0085	8228	47°43'	10°20'	LINKISHAROT	FRST	MT7593	8218	47°47'	8°40'
LINGGEN BERG	HILL	PT0584	8228	47°42'	10°24'	LINKKOPF	HILL	NC5872	3825	52°06'	9°51'
LINGGENBERG	HILL	PT0584	8328	47°42'	10°24'	LINKLAUFFLÜGEL SCHN.	ROAD	MA7932	6018	49°56'	8°43'
LINGLEGRUND	FRST	MU1104	8112	47°53'	7°49'	LINKMATTSCHACHEN	FRST	MU1321	7913	48°02'	7°50'
LINGLELÜCHER	GRGE	MU1005	8112	47°53'	7°48'	LINKMATTWINKEL	FRST	MU1222	7912	48°03'	7°49'
LINGLHOF	POPL	TO9244	6838	49°07'	12°09'	LINKS AM ASSENHEIMER WEG	AN	MA8875	5619	50°20'	8°50'
LINGLMÜHLE	MILL	U00695	6439	49°35'	12°19'	LINKS OES LEICHTWEGS	AN	MA3811	6214	49°45'	8°08'
LINGMATT	AN	MT0078	8312	47°39'	7°40'	LINKS VOM WENDLINGSBAUM	AN	MA4604	6315	49°41'	8°15'
LINGMATTBACH	STRM	MT0177	8312	47°38'	7°41'	LINN	FARM	UP2164	7541	48°24'	12°35'
LINGOLSHEIM	POPL	MU0279	7412	48°33'	7°40'	LINN	FARM	UP2169	7541	48°27'	12°35'
LINGREEF	AN	KA8763	5802	50°11'	6°01'	LINN	SCRB	NE2022	2521	53°27'	9°18'
LINGSCHIEDERHOF	FARM	LA4299	5406	50°31'	6°46'	LINN	HILL	LA1772	5704	50°16'	6°26'
LINGSGES	FARM	LB3082	4705	51°16'	6°34'	LINN AU	STRM	NF0861	1220	54°42'	9°07'
LINGSGRUND	FARM	NA5598	5424	50°32'	9°47'	LINN AU	STRM	NF0461	1220	54°42'	9°04'
LINGTEM	AN	LA1907	6304	49°41'	6°29'	LINNA	MILL	MB8752	4918	51°01'	8°49'
LINGWEDEL	POPL	PD0337	3329	52°40'	10°31'	LINNA	BLDG	UQ7206	7145	48°48'	13°16'
LINHALDE	AN	NU5387	7324	48°38'	9°43'	LINNAH	FRST	NE3225	2522	53°28'	9°29'
LINHARDS-W.	POND	PA9029	6135	49°53'	11°39'	LINNAU	STRM	NF1460	1321	54°41'	9°13'
LINHARDSHAUS	FARM	PA9129	6135	49°53'	11°40'	LINNAU	STRM	NF1161	1221	54°42'	9°10'
LINHOF	EST	NC4707	4415	51°31'	8°14'	LINNAU	POPL	NF1161	1221	54°42'	9°10'
LINHOF	FARM	MC1930	4213	51°43'	7°50'	LINNBK	STRM	NF4815	1724	54°17'	9°44'
LINHOF	FARM	MC1929	4213	51°42'	7°50'	LINNBK	STRM	NF5013	1724	54°16'	9°46'
LINHOLF	FRST	ME9512	2619	53°21'	8°56'	LINNE	AN	NA4313	6223	49°46'	9°36'
LINIE	FRST	MU2823	7914	48°03'	8°02'	LINNE	POPL	MC4790	3715	52°15'	8°13'
LINIE	FRST	MU2723	7914	48°03'	8°01'	LINNE	POPL	MC5994	3716	52°18'	8°24'
LINIENHANG	FRST	MV6200	7216	48°45'	8°29'	LINNE-B.	DTCH	LA0674	5703	50°17'	6°17'
LINIENSCHLAG	FRST	U04067	6642	49°20'	12°48'	LINNE-B.	HILL	MB6634	5117	50°51'	8°31'
LINIENWEG	ROAD	LE9937	2410	53°34'	7°29'	LINNEBOX	FARM	LB5180	4707	51°15'	6°52'
LINIENWEG	ROAD	U04767	6643	49°20'	12°53'	LINNEBRUGGER	FARM	MC6456	4016	51°57'	8°29'
LINIENWEG	ROAD	NV5172	6624	49°24'	9°42'	LINNEBÜSCHEN	FRST	LA6040	6008	50°00'	7°03'
LINIENWEG	ROAD	NV5172	6624	49°24'	9°42'	LINNEBÜSCHEN	FRST	LA6040	5908	50°00'	7°03'
LINIENHAGENER WIESEN	MOW	MDO231	3311	52°37'	7°33'	LINNEHÖHE	HILL	LVO791	6404	49°32'	6°20'
LINISCH-B.	STRM	LA7142	5909	50°01'	7°12'	LINNEKOPF	FRST	LA4524	6107	49°51'	6°50'
LINISCH-T.	POND	PC0691	3729	52°15'	10°33'	LINNEKOPF	FRST	LA4524	6107	49°51'	6°50'
LINK	FRST	NC5665	3924	52°02'	9°49'	LINNEKOPF	FARM	MC1847	4112	51°52'	7°49'
LINK	FRST	NC5362	3924	52°00'	9°46'	LINNEKOPF	FARM	MC2947	4113	51°52'	7°58'
LINK	FRST	NC5766	3925	52°02'	9°50'	LINNEKOPF	FARM	MC2835	4213	51°46'	7°58'
LINK GERÄUMT	ROAD	PUB428	7934	48°05'	11°28'	LINNEKOPF	FARM	MC4335	4215	51°46'	8°10'
LINK-B.	HILL	MC6464	3916	52°01'	8°29'	LINNEKOPF	FARM	MC2753	4013	51°55'	7°56'
LINK-B.	MT	NC5871	3925	52°05'	9°51'	LINNEKOPF	FARM	MC3653	4014	51°55'	8°04'
LINK-B.	HILL	NC5773	3825	52°06'	9°50'	LINNEKOPF	FARM	MC8365	3918	52°02'	8°45'
LINK-GERÄUMT	ROAD	PUB024	7935	48°02'	11°33'	LINNEKOPF	MRSB	MDO277	2911	53°02'	7°32'
LINKAMP	FARM	MC2359	4013	51°59'	7°53'	LINNEKOPF	STRM	MA8200	6318	49°39'	8°45'
LINKE	FARM	MO3030	3313	52°37'	7°58'	LINNEKOPF	STRM	MV8298	6318	49°38'	8°45'
LINKE M.	MILL	LA8962	5710	50°12'	7°26'	LINNEKOPF	AN	MF7907	1718	54°13'	8°41'
LINKE-M.	MILL	LA9072	5710	50°17'	7°28'	LINNEKOPF	HILL	NO4103	3623	52°22'	9°36'
LINKEMEYER	FARM	MC4899	3615	52°20'	8°14'	LINNEKOPF	AN	MU8897	7219	48°43'	8°50'
LINKEN	POPL	MC6289	3716	52°15'	8°26'	LINNEKOPF	POPL	MA8200	6318	49°39'	8°45'

NAME	DESIGNATION	GRID REF.	SHEET NO.	LAT.	LONG.	NAME	DESIGNATION	GRID REF.	SHEET NO.	LAT.	LONG.
LINNENBANK	FARM	MC3445	4114	51°51'	8°02'	LINSEN-GD.	VAL	NA1547	5921	50°04'	9°13'
LINNENBANK	FARM	MC5044	4115	51°51'	8°16'	LINSEN-KUPPE	MT	N86035	5125	50°52'	9°51'
LINNENBANK	FARM	MC3850	4014	51°54'	8°06'	LINSEN-M.	MILL	N87780	4726	51°16'	10°06'
LINNENBAUM	FARM	LC9580	3810	52°10'	7°28'	LINSEN-M.	MILL	PA2073	5630	50°18'	10°41'
LINNENBECKE	POPL	MC9175	3819	52°07'	8°52'	LINSEN-M.	MILL	PA0078	5628	50°21'	10°25'
LINNENBECKE	STRM	MC9174	3819	52°07'	8°52'	LINSEN-M.	MILL	NA4361	5723	50°12'	9°36'
LINNENBG.	MT	NA7961	5726	50°12'	10°07'	LINSEN-T.	VAL	UU0770	6640	49°21'	12°20'
LINNENBG.	HILL	U01339	6940	49°04'	12°26'	LINSENÄCKER	FLD	NV5719	7024	48°55'	9°47'
LINNENBRINK	POPL	MC3235	4214	51°46'	8°01'	LINSENÄCKER	AN	NV4002	7223	48°46'	9°32'
LINNENFELD	POPL	MC2131	4213	51°43'	7°52'	LINSENÄCKER	AN	MV9613	7119	48°52'	8°57'
LINNENKAMP	POPL	NC4646	4124	51°52'	9°40'	LINSENÄCKER	AN	NU4337	7823	48°11'	9°35'
LINNEPE	STRM	M83683	4714	51°18'	8°05'	LINSENÄCKER	AN	NV8870	6619	49°23'	8°50'
LINNEPE	STRM	M83680	4714	51°16'	8°05'	LINSENACH	DTCH	NU0561	7520	48°24'	9°04'
LINNEPE	FARM	M80076	4711	51°14'	7°34'	LINSENACH	STRM	MT0869	8412	47°34'	7°47'
LINNEPE	STRM	M83386	4614	51°19'	8°02'	LINSENBERG	FRST	MU7067	7517	48°27'	8°35'
LINNEPE	STRM	M83186	4614	51°19'	8°01'	LINSENBERG	FRST	MT1575	8313	47°37'	7°52'
LINNEPE	POPL	M83585	4614	51°19'	8°04'	LINSENBERG	FRST	MU5058	7616	48°22'	8°20'
LINNEPE	STRM	M83584	4614	51°18'	8°04'	LINSENBERG	SLP	MV3557	6714	49°16'	8°07'
LINNEPER SCHULE	SCHL	M85291	4607	51°21'	6°52'	LINSENBERG	FRST	NV4112	7123	48°52'	9°34'
LINNEPERHÜTTE	BLDG	M83683	4714	51°18'	8°05'	LINSENBERG	MT	NV4007	7123	48°49'	9°32'
LINNEPERHÜTTE	POPL	M83683	4614	51°18'	8°05'	LINSENBERG	AN	MA3636	6014	49°58'	8°07'
LINNEPERMÜHLE	MILL	L09976	4711	51°14'	7°33'	LINSENBERG	AN	NV0260	6720	49°18'	9°02'
LINNER	FARM	TP9340	7839	48°11'	12°13'	LINSENBERG	AN	NV0455	6720	49°15'	9°03'
LINNER	FARM	TP9538	7839	48°10'	12°14'	LINSENBERG	AN	NV3152	6722	49°13'	9°26'
LINNER	FARM	UP3434	7842	48°08'	12°46'	LINSENBERG	MT	NU3469	7522	48°28'	9°28'
LINNER	FARM	UP2060	7641	48°22'	12°34'	LINSENBERG	FRST	NU2936	7822	48°11'	9°23'
LINNER B.	HILL	MC4892	3715	52°16'	8°14'	LINSENBERG	MT	MU7536	7818	48°11'	8°40'
LINNER MAIS-A.	BLDG	UN1889	8241	47°44'	12°34'	LINSENBERG	AN	MU8532	7818	48°08'	8°48'
LINNER-B.	HILL	M88853	4919	51°02'	8°50'	LINSENBERG	AN	NU3054	7622	48°20'	9°24'
LINNER-B.	HILL	PU7792	7334	48°39'	11°24'	LINSENBERG	MW	NV2143	6821	49°08'	9°17'
LINNER-B.	HILL	M88853	4918	51°02'	8°50'	LINSENBERG	HILL	NU2146	7721	48°16'	9°17'
LINNER-B.	MT	MC5892	3716	52°17'	8°23'	LINSENBERG	SLP	NV6674	6525	49°25'	9°55'
LINNERBRUCH	FARM	M05800	3616	52°21'	8°23'	LINSENBERG	AN	NV2217	7021	48°54'	9°18'
LINNERER	FARM	OU0900	8136	47°49'	11°47'	LINSENBERG	ROGE	MA1401	6312	49°39'	7°49'
LINNERHEIDE	POPL	MC5993	3716	52°17'	8°24'	LINSENBERG	AN	NU5161	7524	48°24'	9°41'
LINNERN	FARM	TP8932	7839	48°06'	12°10'	LINSENBERG	AN	NU4162	7523	48°25'	9°33'
LINNERSHOF	FARM	L88389	4609	51°20'	7°19'	LINSENBERG	AN	NT5194	8124	47°48'	9°41'
LINNERTHOF	FARM	NFO162	1220	54°42'	9°01'	LINSENBERG	HILL	NU3801	8123	47°52'	9°31'
LINNERTSUB	FARM	UP3767	7542	48°26'	12°48'	LINSENBERG	AN	MT5180	8316	47°40'	8°21'
LINNES	FRST	NA0093	5520	50°29'	9°00'	LINSENBODEN	AN	MT5180	8316	47°40'	8°21'
LINNES	FRST	N80008	5320	50°37'	9°00'	LINSENBODEN	FRST	MU7416	7917	48°00'	8°39'
LINNEWEDEL	FRST	ND1094	2820	53°12'	9°09'	LINSENBORN	AN	LA0537	6003	49°57'	6°17'
LINNEWEDEL	FRST	ND1193	2821	53°11'	9°10'	LINSENBORN	WELL	MA2550	5913	50°06'	7°57'
LINNICH	POPL	L80851	5003	50°59'	6°16'	LINSENB.	SPRG	NV4792	6423	49°35'	9°39'
LINNIG	FRST	LA6719	6108	49°48'	7°09'	LINSENB.	WELL	NU8093	7326	48°41'	10°05'
LINNIG SCHN.	ROAD	MA6509	6217	49°44'	8°31'	LINSENBÜCKEL	AN	MV8683	6418	49°30'	8°49'
LINNINGBREITE SCHNEISE	ROAD	LA6617	6208	49°47'	7°08'	LINSENBÜCKEL	AN	MV9068	6619	49°22'	8°52'
LINNING	POPL	L83177	4705	51°13'	6°35'	LINSENBÜGEL	AN	MV8336	6918	49°05'	8°46'
LINNÖD	FARM	UP2173	7541	48°29'	12°35'	LINSENBÜHL	HILL	MU7160	7617	48°23'	8°37'
LINNSCHIED	MT	M83535	5114	50°52'	8°05'	LINSENBÜHL	AN	MU0637	7812	48°11'	7°44'
LINNSCHIED	FARM	MC0303	4511	51°28'	7°36'	LINSENBÜHL	AN	MV7182	6517	49°29'	8°36'
LINNEWEBER	FARM	LC6033	4207	51°44'	6°58'	LINSENBÜHL	HILL	NU2373	7421	48°31'	9°19'
LINORTEN	FARM	UP2434	7841	48°08'	12°38'	LINSENBÜHL	MT	NU1862	7521	48°25'	9°14'
LINS-B.	STRM	M03632	3314	52°38'	8°03'	LINSENBÜHL	AN	NU4051	7623	48°19'	9°32'
LINS-B.	HILL	P00294	2829	53°11'	10°32'	LINSENBÜHL	AN	PA4751	5932	50°06'	11°04'
LINS-M.	MILL	N88091	4626	51°22'	10°09'	LINSENBÜHL	AN	NU0416	8020	48°00'	9°03'
LINSACH	AN	NV1529	6921	49°01'	9°13'	LINSENBÜHL	AN	NU2525	7922	48°05'	9°20'
LINSBERG	AN	MT7296	8117	47°49'	8°38'	LINSENBÜHLBR.	WELL	MV7680	6518	49°28'	8°40'
LINSBERG	AN	MU7504	8118	47°53'	8°40'	LINSENFANG	FRST	NA3664	5723	50°14'	9°30'
LINSBERG	HILL	QV0912	7137	48°49'	11°51'	LINSENFELD	AN	NU8480	7426	48°34'	10°08'
LINSBERG	AN	MU6710	8017	47°56'	8°34'	LINSENFELD	AN	NU2475	7421	48°32'	9°19'
LINSBURG	POPL	ND2027	3421	52°36'	9°18'	LINSENGR.	VAL	N87557	4926	51°04'	10°04'
LINSBURGER	MRSR	NO1931	3321	52°38'	9°17'	LINSENGRABEN	DTCH	NU2374	7421	48°31'	9°19'
LINSBURGER BAUERNBRUCH	FRST	NO2028	3321	52°36'	9°18'	LINSENHALDE	AN	NV2813	7122	48°52'	9°23'
LINSCHÖE	FARM	M82382	4713	51°17'	7°54'	LINSENHALDE	AN	NU0561	7520	48°24'	9°04'
LINSCHIED	POPL	L89583	4711	51°17'	7°29'	LINSENHALDE	FRST	NU9895	7227	48°42'	10°20'
LINSCHIED	POPL	L89779	4711	51°15'	7°31'	LINSENHALDE	AN	MU8281	7418	48°35'	8°46'
LINSCHIED	POPL	M80785	4612	51°18'	7°40'	LINSENHAUK	FRST	N85907	5325	50°37'	9°50'
LINSCHIED	MT	LA0573	5703	50°17'	6°16'	LINSENHOF	POPL	NV3314	7122	48°53'	9°27'
LINSCHIEDER-B.	STRM	M80785	4612	51°18'	7°40'	LINSENHOF	POPL	NV5718	7024	48°55'	9°47'
LINSCHIEDERBECKE	FARM	L89779	4711	51°15'	7°31'	LINSENHOF	FARM	N88007	5326	50°37'	10°08'
LINSCHÖPFCHEN	HILL	LA4410	6207	49°43'	6°50'	LINSENHOFEN	POPL	NU2780	7422	48°34'	9°22'
LINSE	POPL	NC3759	4023	51°59'	9°32'	LINSENHÖL2	FRST	NU5197	7224	48°43'	9°41'
LINSE-B.	HILL	PC4783	3832	52°11'	11°09'	LINSENHÜBEL	HILL	MA0910	6212	49°44'	7°44'
LINSEBACH	DTCH	MT0868	8412	47°33'	7°47'	LINSENHÜBEL	HILL	LV3160	6706	49°16'	6°41'
LINSEMECKE	STRM	M84891	4615	51°22'	8°15'	LINSENHÜGEL	HILL	PA1453	5829	50°07'	10°35'
LINSEMECKE	BLDG	M84890	4615	51°21'	8°15'	LINSENKAPP	AN	NB8681	7418	48°35'	8°49'
LINSEMER	FRST	NU6998	7225	48°44'	9°56'	LINSENKAUTE	AN	MU0704	5420	50°35'	9°06'
LINSEN	POPL	NT9377	8327	47°38'	10°14'	LINSENKEHR	AN	NU2539	7722	48°12'	9°20'
LINSEN-B.	MT	M87667	4818	51°09'	8°40'	LINSENKL.	GRGE	NV3707	7123	48°49'	9°30'
LINSEN-B.	STRM	LA3737	6006	49°58'	6°44'	LINSENKRÜZ	AN	NV5399	6324	49°38'	9°44'
LINSEN-B.	HILL	MA6345	5916	50°03'	8°29'	LINSENKRÜZ	AN	NU7092	7325	48°41'	9°57'
LINSEN-B.	STRM	PA7155	5834	50°07'	11°23'	LINSENLANO	FRST	MV9224	7019	48°58'	8°53'
LINSEN-B.	HILL	MA4897	5415	50°31'	8°16'	LINSENLEITE	AN	NV4899	6324	49°38'	9°40'

NAME	DESIGNATION	GRID REF.	SHEET NO.	LAT.	LONG.	NAME	DESIGNATION	GRID REF.	SHEET NO.	LAT.	LONG.
LINSENLOCH	VAL	NA9251	5827	50°06'	10°17'	LINZGAU	AN	NT2382	8321	47°41'	9°19'
LINSENLOCHLE	FRST	MU9788	7319	48°39'	8°58'	LINZGAU	AN	NT4290	8223	47°46'	9°34'
LINSENMATT	AN	MU1760	7613	48°23'	7°53'	LINZGAU	AN	NT3788	8222	47°45'	9°29'
LINSENÖSCH	AN	NU4541	7723	48°13'	9°37'	LINZGAU	AN	NT2688	8222	47°45'	9°21'
LINSENRAIN	MDW	NV8822	7027	48°57'	10°12'	LINZGAU	AN	NT3788	8223	47°45'	9°29'
LINSENRAIN	AN	NV1772	6521	49°24'	9°14'	LINZGAU	AN	NU2506	8022	47°54'	9°20'
LINSENRIED	AN	NU2886	7322	48°38'	9°23'	LINZGAU	AN	NT1095	8120	47°48'	9°08'
LINSENSCHÜSSEL	AN	MAB401	6318	49°40'	8°47'	LINZGIS	POPL	NT7180	8325	47°40'	9°57'
LINSENSTEIN	FRST	MV8852	6719	49°13'	8°50'	LINZHAUSEN	POPL	L87703	5409	50°34'	7°16'
LINSENTAL	AN	MT0870	8412	47°35'	7°47'	LIOL	AN	LA3810	6206	49°43'	6°45'
LINSENTEICH	FRST	MV8370	6618	49°23'	8°46'	LIPBACH	STRM	NT2884	8222	47°42'	9°22'
LINSENWEG	FRST	MU7778	7418	48°33'	8°41'	LIPBACH	POPL	NT2983	8222	47°42'	9°23'
LINSENWEG	AN	NV2070	6621	49°23'	9°17'	LIPBACH	STRM	NT2981	8322	47°41'	9°23'
LINSENBUSCH	FRST	MV8206	7118	48°48'	8°46'	LIPBACH	STRM	MU8824	7919	48°04'	8°50'
LINSINGEN	POPL	N81945	5021	50°57'	9°16'	LIPBACH	STRM	MU9020	7919	48°02'	8°52'
LINSLERHOF	EST	LV3558	6706	49°15'	6°44'	LIPBACHTAL	VAL	MU8824	7919	48°04'	8°50'
LINSPHER-8	STRM	M87059	4917	51°05'	8°34'	LIPBACHTAL	VAL	MU9020	7919	48°02'	8°52'
LINSPHER-8	STRM	M87554	4917	51°02'	8°38'	LIPBURG	POPL	MT0093	8212	47°47'	7°40'
LINSTAL	VAL	PV8095	6434	49°35'	11°29'	LIPBURG	DTCH	MT0487	8212	47°44'	7°43'
LINSWEGE	POPL	ME3003	2713	53°16'	7°57'	LIPERTSGRABEN	POPL	NV4760	6723	49°17'	9°39'
LINSWEGER DAMM	ST	ME3605	2714	53°17'	8°02'	LIPFERSBERG	POPL	L80774	4803	51°11'	6°14'
LINSWEGERFELD	POPL	ME3204	2713	53°17'	7°59'	LIPLAKEN	MRSK	L80774	4803	51°11'	6°14'
LINTACH	POPL	OV1384	6537	49°28'	11°56'	LIPP	AN	MV8051	6718	49°13'	8°44'
LINTACH	POPL	UQ3223	7042	48°56'	12°43'	LIPP	POPL	L82952	5005	51°00'	6°34'
LINTACHER GR.	DTCH	UQ3223	7042	48°56'	12°43'	LIPP M.	MILL	N81517	5221	50°42'	9°13'
LINTACHER HOLZ	FRST	QV1284	6537	49°28'	11°56'	LIPP SCHN.	ROAD	MA6509	6217	49°44'	8°31'
LINTACHER-M.	MILL	QV1484	6537	49°28'	11°56'	LIPP-M.	MILL	OT1794	8237	47°46'	11°54'
LINTACHER-W.	POND	QV1284	6537	49°28'	11°56'	LIPPACH	POPL	NV9117	7027	48°54'	10°14'
LINTEHÜTTE	BLDG	MU2923	7914	48°03'	8°03'	LIPPACH	POPL	NV9217	7127	48°54'	10°16'
LINTEL	POPL	MC5445	4115	51°51'	8°20'	LIPPACH	FARM	UP1442	7741	48°12'	12°30'
LINTEL	POPL	MC5544	4116	51°51'	8°21'	LIPPACH	AN	NV9709	7127	48°50'	10°19'
LINTEL	FARM	MC5544	4116	51°51'	8°21'	LIPPACHMÜHLE	MILL	MU8825	7919	48°05'	8°50'
LINTEL	POPL	MD5883	2916	53°06'	8°22'	LIPPACHMÜHLE	MILL	MU8825	7919	48°05'	8°50'
LINTEL	FRST	ND2781	2922	53°05'	9°24'	LIPPACH	STRM	MU6462	7517	48°25'	8°31'
LINTEL	POPL	MD5883	2816	53°06'	8°22'	LIPPACH	STRM	MU6162	7516	48°25'	8°28'
LINTEL	POPL	M08596	2718	53°13'	8°47'	LIPPBERGE	MTS	NC7216	4426	51°35'	10°02'
LINTEL	FARM	LC9876	3811	52°07'	7°31'	LIPPBOURG	POPL	MC3324	4314	51°40'	8°02'
LINTEL	SCRB	MD0853	3111	52°49'	7°38'	LIPPE	STRM	MC3124	4314	51°40'	8°00'
LINTELER BR.	BRDG	MD8694	2818	53°12'	8°47'	LIPPE	STRM	MC3923	4314	51°39'	8°07'
LINTELER MARSCH	AN	LE8044	2309	53°38'	7°11'	LIPPE	STRM	MC5224	4315	51°40'	8°19'
LINTELER-8	HILL	MD8823	3418	52°33'	8°49'	LIPPE	STRM	MC4324	4315	51°40'	8°11'
LINTELER-GR.	DTCH	MD8823	3418	52°33'	8°49'	LIPPE	STRM	MC6427	4316	51°42'	8°29'
LINTELERWEIDE	AN	MD8695	2718	53°12'	8°47'	LIPPE	STRM	MC5927	4316	51°41'	8°25'
LINTELN	POPL	MD7807	3518	52°25'	8°41'	LIPPE	STRM	MC5626	4316	51°41'	8°22'
LINTELNER STÜH	FRST	ND2466	3022	52°57'	9°22'	LIPPE	STRM	LC8428	4309	51°41'	7°19'
LINTELS-BROOK	FRST	LC9676	3810	52°07'	7°29'	LIPPE	STRM	LC8528	4310	51°41'	7°20'
LINTELS-BROOK	AN	LC9776	3811	52°07'	7°30'	LIPPE	STRM	LC9224	4310	51°39'	7°26'
LINTER	POPL	MA3580	5614	50°22'	8°05'	LIPPE	POPL	LC9122	4310	51°38'	7°26'
LINTERMÜHLE	MILL	TQ8950	6838	49°10'	12°06'	LIPPE	STRM	LC9520	4310	51°37'	7°29'
LINTERN	POPL	MD2110	3513	52°26'	7°50'	LIPPE	STRM	MC0522	4311	51°38'	7°38'
LINTERNER WIESEN	MDW	MD1909	3512	52°25'	7°49'	LIPPE	STRM	LC9919	4311	51°37'	7°32'
LINTERT	FARM	K89725	5202	50°44'	6°07'	LIPPE	FARM	L88659	4910	51°04'	7°22'
LINTERTERHE IDE	FARM	K89725	5202	50°44'	6°07'	LIPPE	STRM	MC2128	4313	51°42'	7°52'
LINTERWEIHER	LAKE	TQ8950	6838	49°10'	12°06'	LIPPE	STRM	MC3025	4313	51°40'	7°59'
LINTFORT	POPL	LC2808	4505	51°30'	6°31'	LIPPE	POPL	M83318	5214	50°43'	8°03'
LINTGEN	POPL	KA9311	6202	49°43'	6°08'	LIPPE	STRM	N80500	5420	50°33'	9°04'
LINTGERBERG	AN	KA9513	6202	49°44'	6°09'	LIPPE	POPL	MC7559	4017	51°59'	8°38'
LINTIG	POPL	ME9239	2319	53°36'	8°53'	LIPPE	STRM	MC2528	4213	51°42'	7°55'
LINTLHAMMER	MILL	UQ2977	6541	49°25'	12°38'	LIPPE	STRM	MC2228	4213	51°42'	7°52'
LINTLHOF	FARM	PV9626	7036	48°57'	11°41'	LIPPE	FARM	PF0722	1629	54°20'	10°39'
LINTLOH	AN	ND6967	3026	52°57'	10°02'	LIPPE	POPL	L86359	4908	51°04'	7°03'
LINTORF	POPL	MC6195	3616	52°18'	8°26'	LIPPE	STRM	MC6128	4216	51°42'	8°26'
LINTORF	POPL	L84889	4606	51°20'	6°49'	LIPPE	STRM	MC7533	4217	51°45'	8°38'
LINTORF	POPL	L84989	4607	51°20'	6°50'	LIPPE	STRM	MC6628	4217	51°42'	8°31'
LINTZEL	POPL	ND8471	3027	52°59'	10°15'	LIPPE	STRM	MC8233	4218	51°45'	8°44'
LINTZENHOF	FARM	LC1428	4303	51°40'	6°19'	LIPPE	STRM	MC7933	4218	51°45'	8°42'
LINXELBERG	HILL	LV8643	6810	49°08'	7°26'	LIPPE	STRM	LC7030	4208	51°42'	7°07'
LINZ	POPL	UQ4181	6542	49°28'	12°49'	LIPPE	STRM	LC7332	4209	51°43'	7°10'
LINZ	STRM	NA9093	5527	50°29'	10°16'	LIPPE	STRM	LC8429	4209	51°42'	7°19'
LINZ	POPL	NU1505	8021	47°54'	9°12'	LIPPE	STRM	LC8529	4210	51°42'	7°20'
LINZ A.RH.	POPL	L87803	5409	50°34'	7°17'	LIPPE	STRM	MC1326	4312	51°41'	7°44'
LINZ-B.	MT	N85910	5325	50°38'	9°50'	LIPPE	STRM	LC5227	4307	51°40'	6°52'
LINZ-KPF.	MT	MA0977	5612	50°20'	7°43'	LIPPE	STRM	LC6125	4307	51°39'	6°59'
LINZBERG	MT	PV7391	6434	49°33'	11°23'	LIPPE	STRM	LC6729	4308	51°42'	7°05'
LINZBÜHL	FRST	UQ2916	7142	48°52'	12°40'	LIPPE	POPL	LC6627	4308	51°41'	7°04'
LINZEL	POPL	MC4540	4115	51°48'	8°12'	LIPPE	STRM	LC6226	4308	51°40'	7°00'
LINZEL	POPL	MC4838	4215	51°47'	8°15'	LIPPE	STRM	LC3624	4305	51°39'	6°38'
LINZELBG.	HILL	UQ0011	7139	48°49'	12°16'	LIPPE	STRM	LC4826	4306	51°40'	6°48'
LINZENICH	POPL	L83515	5306	50°40'	6°40'	LIPPE	STRM	LC4024	4306	51°39'	6°41'
LINZENICH	EST	L81343	5004	50°54'	6°20'	LIPPE KANAL	CNAL	LC9021	4310	51°38'	7°25'
LINZENRÜCK	HILL	N85652	4924	51°01'	9°48'	LIPPE KANAL	CNAL	LC9717	4411	51°36'	7°31'
LINZER WIESEN	SCRB	L87702	5409	50°33'	7°16'	LIPPE SEITENKANAL	CNAL	MC1325	4312	51°40'	7°44'
LINZER-B.	STRM	UQ4080	6542	49°27'	12°47'	LIPPE-GRUND	GRGE	NC2852	4022	51°55'	9°25'
LINZERZAGEL	FRST	PA0065	5728	50°14'	10°24'	LIPPE-SEITEN-KANAL WESEL-DATTELN	CNAL	LC8427	4309	51°41'	7°19'
						LIPPE-SEITENKANAL WESEL-DATTELN	CNAL	LC8427	4310	51°41'	7°19'

NAME	DESIGNATION	GRID REF.	SHEET NO.	LAT.	LONG.	NAME	DESIGNATION	GRID REF.	SHEET NO.	LAT.	LONG.
LIPPE-SEITENKANAL	CNAL	MC2327	4313	51°41'	7°53'	LIPPIMANN	FARM	MC0771	3911	52°05'	7°38'
LIPPE-SEITENKANAL WESEL-DATTELN	CNAL	LC7030	4208	51°42'	7°07'	LIPPIMANN	FARM	MC0663	3911	52°01'	7°38'
LIPPE-SEITENKANAL WESEL-DATTELN	CNAL	LC8030	4209	51°42'	7°16'	LIPPIMANN	FARM	MC0970	3912	52°04'	7°40'
LIPPE-SEITENKANAL WESEL-DATTELN	CNAL	LC5625	4307	51°39'	6°55'	LIPPIMANN	FARM	MC0459	4011	51°58'	7°36'
LIPPE-SEITENKANAL WESEL-DATTELN	CNAL	LC6426	4308	51°40'	7°02'	LIPPIMANNSHOF	FARM	LC2826	4305	51°39'	6°31'
LIPPE-SEITENKANAL WESEL-DATTELN	CNAL	LC3522	4305	51°37'	6°37'	LIPPOLD	FARM	MC6938	4217	51°47'	8°33'
LIPPE-SEITENKANAL WESEL DATTELN	CNAL	LC4324	4306	51°39'	6°44'	LIPPOLOSBERG	POPL	NC3819	4323	51°37'	9°33'
LIPPECK	FARM	UP6254	7644	48°19'	13°08'	LIPPOLUSHAUSEN	POPL	NC5096	4524	51°25'	9°43'
LIPPEHAUSCHE	FARM	LC3524	4305	51°39'	6°37'	LIPPOLOSHÖHLE	ROCK	NC5259	4024	51°59'	9°46'
LIPPEKANAL	CNAL	MC0321	4311	51°38'	7°36'	LIPPOLOSWEILER	POPL	NC1855	5813	50°08'	7°51'
LIPPEN	FARM	UN5284	8344	47°41'	13°02'	LIPPOLOSWILEN	POPL	NT0873	8320	47°37'	9°07'
LIPPEN	FARM	UN5577	8344	47°38'	13°04'	LIPPORN	POPL	MA1855	5813	50°08'	7°51'
LIPPEN-B.	HILL	PE1303	2730	53°16'	10°41'	LIPPRAMSDORF	POPL	LC6831	4208	51°43'	7°05'
LIPPEN-GR.	DTCH	UN5576	8344	47°37'	13°04'	LIPPRICHHAUSEN	POPL	NV8191	6426	49°34'	10°07'
LIPPENBAUER	FARM	NU9107	8027	47°55'	10°13'	LIPPS-B.	MT	MC9414	4419	51°35'	8°55'
LIPPENBICHEL	AN	NT9544	8627	47°21'	10°16'	LIPPSGRUND	VAL	NB9196	4527	51°24'	10°19'
LIPPENBICHL	FARM	UN5279	8344	47°39'	13°02'	LIPPSPRINGER BERG	FRST	MC9136	4219	51°46'	8°52'
LIPPENBRAND	FRST	NT8190	8226	47°45'	10°05'	LIPPSTADT	POPL	MC5325	4315	51°40'	8°19'
LIPPENHALDE	FRST	P0995	8228	47°48'	10°28'	LIPPSTADT	POPL	MC5425	4316	51°40'	8°20'
LIPPENHALDE	FARM	PT0995	8128	47°48'	10°28'	LIPPSTÄDTER BRUCH	POPL	MC6834	4217	51°45'	8°32'
LIPPENHF.	FARM	MU3511	8014	47°57'	8°08'	LIPS-B.	MT	NB7786	4626	51°19'	10°06'
LIPPENHOF	FARM	MU5024	7916	48°04'	8°20'	LIPS-TEMPEL	TWR	MA6261	5716	50°12'	8°28'
LIPPENHÖLZLE	FRST	MT4388	8215	47°45'	8°14'	LIPSBUSCH	FRST	NB1796	4521	51°25'	9°14'
LIPPENLACHE	POND	QU1427	7937	48°04'	11°52'	LIPSENSCHLAG	FRST	PA1364	5729	50°13'	10°35'
LIPPENTAL	VAL	NU1765	7521	48°26'	9°14'	LIPSHEIM	POPL	MU0171	7512	48°29'	7°40'
LIPPENTALER HOCHBERG	MT	NU1864	7521	48°26'	9°14'	LIPTINGEN	POPL	MU9309	8019	47°56'	8°55'
LIPPENTEICH	FRST	NU2869	7522	48°28'	9°23'	LIPTINGER HÖFE	POPL	MU8909	8019	47°56'	8°51'
LIPPENTRUP	POPL	MC5037	4215	51°47'	8°17'	LIRENHOF	FARM	MT6273	8316	47°37'	8°29'
LIPPENWÄLDLE	FRST	MV8812	7119	48°52'	8°50'	LIRS	AN	PV9766	6636	49°19'	11°43'
LIPPENWAND-GR.	DTCH	PT4874	8331	47°36'	10°58'	LIS-B.	STRM	MB3847	5014	50°58'	8°07'
LIPPENWIESEN	MDW	NB9131	5127	50°49'	10°17'	LISBERG	POPL	PA2427	6130	49°53'	10°44'
LIPPER	FARM	MC4467	3915	52°03'	8°11'	LISBÜHL	FRST	MT2098	8113	47°50'	7°56'
LIPPER HÖHE	MT	MB3417	5214	50°42'	8°04'	LISCH	POPL	NF8503	1827	54°10'	10°18'
LIPPER NÜRR	MT	MB3219	5214	50°43'	8°02'	LISCH B.	AN	MA9124	6119	49°52'	8°52'
LIPPERDURF	POPL	LC3623	4305	51°38'	6°38'	LISCHEID	POPL	NB0141	5020	50°55'	9°01'
LIPPERHECKE	AN	NB1617	5221	50°42'	9°14'	LISCHEIDER B.	MT	NB0142	5020	50°55'	9°01'
LIPPERHEIDENBAUM	POPL	LC5305	4507	51°29'	6°53'	LISCHERHAIN	FRST	NB1000	5420	50°33'	9°08'
LIPPERHOF	FARM	LC4625	4306	51°39'	6°46'	LISCHOLZ	AN	NB2505	5422	50°36'	9°21'
LIPPERMANN	FARM	MC2957	4013	51°57'	7°58'	LISCHREDDER	FARM	NF8603	1827	54°10'	10°19'
LIPPERODE	POPL	MC5627	4316	51°41'	8°22'	LISDORF	POPL	LV3763	6606	49°18'	6°46'
LIPPERREIHE	POPL	MC7554	4017	51°56'	8°38'	LISDORF	POPL	LV3763	6706	49°18'	6°46'
LIPPERS	FARM	LC7887	3709	52°13'	7°13'	LISEN-B.	HILL	NB5487	4624	51°20'	9°46'
LIPPERS-B.	MT	MA1186	5512	50°25'	7°45'	LISGWANN	AN	MV7272	6517	49°24'	8°37'
LIPPERSBACH	STRM	NT2891	8222	47°46'	9°22'	LISKEN	FARM	LC3209	4405	51°30'	6°35'
LIPPERSCHEID	POPL	KA9033	6002	49°55'	6°04'	LISMER	AN	NU5740	7724	48°13'	9°46'
LIPPERSHARDT	HILL	MB6839	5017	50°54'	8°33'	LISPENHAUSEN	POPL	NB5449	5024	50°59'	9°46'
LIPPERSWIL	POPL	NT0473	8320	47°37'	9°03'	LISPENTAL	VAL	NT0492	8220	47°47'	9°03'
LIPPERT	FARM	UP6984	7345	48°36'	13°13'	LISS	AN	NV3755	6723	49°15'	9°31'
LIPPERTS	AN	NA0769	5720	50°16'	9°06'	LISS	AN	NU0372	7420	48°30'	9°02'
LIPPERTS	POPL	PA9975	5736	50°18'	11°47'	LISS	FARM	NT9191	8227	47°46'	10°13'
LIPPERTS-M.	MILL	UR0146	5939	50°02'	12°13'	LISS	AN	MV8441	6818	49°07'	8°47'
LIPPERTSEE	FRST	QV1571	6637	49°21'	11°58'	LISS	AN	MV7763	6618	49°19'	8°41'
LIPPERTSGRÜN	POPL	PA8876	5635	50°18'	11°38'	LISS	AN	NV0373	6520	49°25'	9°02'
LIPPERTSGRÜNER-B.	STRM	PA9076	5636	50°18'	11°40'	LISSA-BERG	MT	U03484	6542	49°29'	12°43'
LIPPERTSHFN.	POPL	PV7311	7134	48°50'	11°22'	LISSABON	FARM	LB6588	4608	51°20'	7°04'
LIPPERTSHOFEN	POPL	PV8562	6735	49°17'	11°32'	LISSABONA	SO	PT8385	8334	47°41'	11°26'
LIPPERTSHORN	HILL	NU1953	7621	48°20'	9°16'	LISSBERG	POPL	NA0680	5620	50°22'	9°05'
LIPPERTSKIRCHEN	POPL	OT2496	8237	47°47'	11°59'	LISSEL-B.	STRM	NB2756	4922	51°03'	9°23'
LIPPERTSREUTE	POPL	NT1794	8121	47°48'	9°14'	LISSEN	AN	MU2064	7513	48°25'	7°55'
LIPPERTSWEILER	POPL	NU5213	8024	47°58'	9°42'	LISSEN	FARM	UQ5850	6844	49°11'	13°03'
LIPPERTSWEILER HOLZ	FRST	NU5112	8024	47°58'	9°41'	LISSEN	AN	MV7083	6417	49°30'	8°35'
LIPPES	FARM	NU7316	8025	48°00'	9°59'	LISSEN	AN	MA5200	6316	49°39'	8°20'
LIPPESCHLÜSSCHEN	BLDG	LC3624	4305	51°39'	6°38'	LISSENDORF	POPL	LA2976	5605	50°19'	6°36'
LIPPESTRIESSCH	MT	MB7061	4817	51°06'	8°34'	LISSENDORFER KAMMERWALD	FRST	LA2675	5605	50°18'	6°34'
LIPPESEFELD	FARM	L87085	4608	51°18'	7°08'	LISSENDORFER WALD	FRST	LA3276	5605	50°19'	6°38'
LIPPESEKOTHEN	FARM	L87085	4608	51°18'	7°08'	LISSENTHAU	POPL	TQ9181	6538	49°27'	12°07'
LIPPHAUS	FARM	LC7969	3909	52°03'	7°14'	LISSGRABEN	POPL	MV5827	6916	49°00'	8°26'
LIPPHOF	FARM	OU0259	7636	48°21'	11°44'	LISSING	FARM	MB0982	4712	51°17'	7°42'
LIPPHOLT HAUSEN	POPL	LC9418	4310	51°36'	7°28'	LISSINGEN	POPL	LA3165	5705	50°13'	6°38'
LIPPING	HILL	NB7769	4826	51°10'	10°06'	LISSWALD	FRST	PV3844	6831	49°08'	10°53'
LIPPING	FARM	NF5267	1224	54°45'	9°49'	LISSWALD	FRST	NV0149	6820	49°12'	9°01'
LIPPING	FARM	LC9162	4010	52°00'	7°25'	LIST	FARM	MD0613	3511	52°27'	7°37'
LIPPING-AU	STRM	NF5308	1224	54°45'	9°49'	LIST	POPL	MF6397	916	55°01'	8°25'
LIPPING-AU	STRM	NF4765	1224	54°44'	9°44'	LIST	POPL	ND5105	3624	52°24'	9°45'
LIPPINGHAUSEN	POPL	MC7577	3817	52°09'	8°38'	LIST-GR.	VAL	NA1820	6121	49°50'	9°15'
LIPPSBACH	STRM	MT0188	8212	47°44'	7°41'	LISTBÄCHLEIN	STRM	UQ6304	7244	48°46'	13°08'
LIPPLE	SO	MT0691	8212	47°46'	7°45'	LISTEGG	FARM	UP4048	7743	48°16'	12°50'
LIPPLESBERG	AN	MV8841	6819	49°07'	8°50'	LISTELBUSCH	FRST	ME9738	2419	53°35'	8°57'
LIPPLESBÜHL	SLP	TQ9996	6439	49°35'	12°13'	LISTEN-B.	STRM	MB8854	4918	51°02'	8°50'
LIPPLING	POPL	MC6938	4217	51°47'	8°33'	LISTENBERG	POPL	PA7951	5935	50°05'	11°30'
LIPPLINGER HEIDE	AN	MC6939	4117	51°48'	8°33'	LISTENWEG	ROAD	UR0704	6340	49°39'	12°19'
LIPPLIS LACHE	AN	MV6137	6916	49°05'	8°28'	LISTER	STRM	MB1260	4912	51°05'	7°44'
LIPPLSÄGE	MILL	UQ7451	6845	49°12'	13°16'	LISTER	STRM	MB1961	4913	51°06'	7°50'
LIPPIMANN	BLDG	MC0723	4311	51°39'	7°40'	LISTER	MRSH	ND4733	3324	52°39'	9°41'

NAME	DESIGNATION	GRID REF.	SHEET NO.	LAT.	LONG.	NAME	DESIGNATION	GRID REF.	SHEET NO.	LAT.	LONG.
LISTER OSTLEUCHTTURM	LH	MG6400	916	55°03'	8°26'	LITZELBEUNDE	AN	MAB974	5619	50°19'	8°51'
LISTER TALSPERRE	RSVR	M81760	4912	51°05'	7°49'	LITZELBRONN	FARM	MU5233	7816	48°09'	8°22'
LISTER WESTLEUCHTTURM	LH	MG6101	916	55°03'	8°23'	LITZELDOORFER BACH	STRM	TN7893	8238	47°45'	12°02'
LISTERHOF	FARM	M81360	4912	51°05'	7°46'	LITZELFELD	AN	MAB792	5518	50°29'	8°49'
LISTERNOHL	POPL	M82060	4913	51°05'	7°52'	LITZELHART	AN	MT9591	8219	47°46'	8°56'
LISTERSCHIED	FARM	M81962	4813	51°06'	7°50'	LITZELKIRCHEN	POPL	UP1169	7540	48°27'	12°26'
LISTERALSPERRE	RSVR	M81861	4913	51°06'	7°50'	LITZELKIRCHEN	FARM	TP9955	7639	48°19'	12°17'
LISTERTURM	TWR	ND5104	3624	52°23'	9°45'	LITZELKOPF	HILL	LA6501	6308	49°39'	7°08'
LISTHOF	FARM	PV2505	7230	48°47'	10°42'	LITZELMANNSHOF	POPL	NT5480	8324	47°40'	9°43'
LISTHUB	FARM	UP4050	7743	48°17'	12°50'	LITZELSOORF	POPL	UO1545	6840	49°08'	12°28'
LITSLAND	AN	MF6197	916	55°01'	8°23'	LITZELSEE	POPL	MT9490	8219	47°46'	8°55'
LITSLER	FARM	PT4496	8131	47°48'	10°55'	LITZELSEE	MRSH	TP9106	8139	47°52'	12°12'
LISTRINGEN	POPL	NC7373	3826	52°06'	10°04'	LITZELSEE	POPL	MT9081	8319	47°41'	8°52'
LISTRINGHAUSEN	EST	M80359	4911	51°04'	7°37'	LITZELSHAUSEN	FARM	MU1722	7913	48°03'	7°53'
LISTRINGHAUSER HAMMER	MILL	M80359	4911	51°04'	7°37'	LITZELSTALERHOF	POPL	NT1384	8221	47°43'	9°10'
LITSTRUP	POPL	LO8805	3610	52°23'	7°21'	LITZELSTETTEN	MDW	MU4903	8115	47°53'	8°19'
LITZSEE	POND	UN3789	8243	47°44'	12°50'	LITZELSTETTEN	STRM	LA1466	5704	50°13'	6°23'
LISWIESEN	MOW	MU9285	7319	48°37'	8°53'	LITZEMEHLN B.	FARM	PU0601	8128	47°51'	10°25'
LIT-B.	HILL	NE4015	2623	53°23'	9°36'	LITZEN	OTCH	PU0601	8128	47°51'	10°25'
LITBRETEN	AN	MU5907	8016	47°55'	8°27'	LITZENBACHL	FRST	PA3928	6131	49°53'	10°56'
LITERMANN	FARM	MD2133	3313	52°38'	7°50'	LITZENBRUNNEN	POPL	PA4430	6032	49°54'	11°01'
LITERSHEIMERHOF /NONNENHOF/	EST	MV5494	6416	49°36'	8°22'	LITZENDORF	AN	MT8195	8118	47°48'	8°45'
LITESHART	FRST	NU4847	7723	48°16'	9°39'	LITZENHARDT	FARM	LC0830	4303	51°41'	6°13'
LITH	SLP	NC5436	4224	51°46'	9°47'	LITZENHOF	AN	MU1879	7413	48°33'	7°53'
LITH-B.	HILL	PC1385	3729	52°12'	10°39'	LITZENMÄTTIG	AN	NT8847	8627	47°22'	10°10'
LITI	AN	MT5488	8216	47°45'	8°23'	LITZENSCHWAND	SCRB	N82601	5422	50°34'	9°22'
LITIGRABEN	VAL	MT5683	8216	47°42'	8°25'	LITZENSTRAUCH	VAL	MT7396	8117	47°49'	8°38'
LITJE BLEEK	FRST	PC1632	4230	51°44'	10°41'	LITZENSTRAUCH	STRM	MU2032	7813	48°08'	7°56'
LITMECKE-S.	DTCH	M82972	4713	51°12'	7°59'	LITZENTAL	STRM	LA1970	5704	50°15'	6°28'
LITSCH-B.	STRM	QA1086	5637	50°23'	11°58'	LITZENWÄLDERBÄCHLE	STRM	MU2032	7813	48°08'	7°56'
LITSCHENTAL	POPL	MU1949	7713	48°17'	7°55'	LITZER-B.	AN	LA1970	5704	50°15'	6°28'
LITSCHENTAL	FRST	MU1950	7613	48°18'	7°55'	LITZERSTRAIN	AN	MU1374	7412	48°31'	7°49'
LITTSCHUCHER IRRLET	AN	UQ6413	7144	48°51'	13°09'	LITZFIRST	AN	MU1621	7913	48°02'	7°52'
LITTAROSCHE KENDEL	STRM	LC2604	4505	51°28'	6°29'	LITZHZOLZ	FRST	NU5641	7724	48°13'	9°45'
LITTEL	POPL	MO4375	2914	53°01'	8°09'	LITZIG	POPL	LA6535	6008	49°57'	7°07'
LITTELER FUHRENKAMP	FRST	MO4277	2914	53°02'	8°08'	LITZIGE	STRM	M85661	4816	51°06'	8°22'
LITTELER SAND	FRST	MO4476	2915	53°02'	8°10'	LITZIGE	STRM	M85760	4916	51°05'	8°23'
LITTEN	AN	MT5472	8316	47°36'	8°23'	LITZIS	POPL	NT6374	8325	47°37'	9°50'
LITTEN	POPL	NT7262	8425	47°30'	9°58'	LITZL-B.	STRM	UN3286	8242	47°42'	12°46'
LITTEN-B.	STRM	NT7362	8425	47°30'	9°58'	LITZLAU	AN	MV4522	7015	48°57'	8°15'
LITTENHOF	POPL	TQ8684	6538	49°28'	12°02'	LITZLBACH	FARM	UP1652	7741	48°18'	12°31'
LITTENSCHWANG	POPL	PV9976	6536	49°24'	11°44'	LITZLBACH	FARM	TP8551	7738	48°16'	12°06'
LITTENTAL	MOW	MU8127	7918	48°06'	8°45'	LITZLBACHHÖLZST.	BLOG	UN3186	8242	47°42'	12°45'
LITTENWEILER	POPL	MU1714	8013	47°58'	7°53'	LITZLBACHHÖRNLE	PEAK	UN3086	8242	47°42'	12°44'
LITTER	FRST	LV5345	6807	49°08'	6°59'	LITZLDORF	POPL	TN7994	8238	47°46'	12°03'
LITTER B.	STRM	NA1268	5721	50°16'	9°10'	LITZLDORFER-B.	STRM	TN8095	8238	47°46'	12°04'
LITTER-B.	STRM	NA1670	5721	50°17'	9°13'	LITZLDORFER-B.	FRST	QV1441	6937	49°05'	11°56'
LITTER-M.	MILL	N80935	5120	50°52'	9°08'	LITZGRUBE	POPL	UQ2248	6841	49°09'	12°34'
LITTERHEI	FRST	N83829	5123	50°49'	9°32'	LITZLING	FARM	UP0442	7740	48°12'	12°22'
LITTERS	AN	N86320	5225	50°44'	9°53'	LITZLING	POPL	MU2931	7314	48°08'	8°03'
LITTERSBACH	STRM	MU4496	7215	48°43'	8°14'	LITZLING	POPL	PV8270	6635	49°21'	11°31'
LITTERSBACHER M.	MILL	LV9648	6811	49°11'	7°34'	LITZLUNG	POPL	MV3802	7214	48°46'	8°10'
LITTERSCHIED	POPL	L88629	5110	50°48'	7°23'	LITZLWALCHEN	POPL	UP2010	8041	47°55'	12°35'
LITTERSHOFEN	POPL	PV7538	6934	49°04'	11°24'	LITZLWALCHNER HOLZ	FRST	UP2009	8041	47°54'	12°35'
LITTFELD	POPL	M82850	4913	51°00'	7°58'	LIVANGE	POPL	KV9190	6402	49°32'	6°07'
LITTFELD-B.	STRM	M82750	5013	51°00'	7°58'	LIVERHAGEN	MT	M85393	4615	51°23'	8°19'
LITTFELD-B.	STRM	M82846	5013	50°58'	7°59'	LIVERINKS-NÜCK	MT	LA5891	5508	50°27'	7°00'
LITTRABEN	DTCH	MT8285	8218	47°43'	8°46'	LIX	FARM	NV7407	7126	48°49'	10°01'
LITTRABACH	STRM	MT4563	8415	47°31'	8°16'	LIX	AN	NU7282	7425	48°35'	9°59'
LITTING	AN	LA6053	5808	50°07'	7°02'	LIX	AN	NU7773	7426	48°30'	10°02'
LITTIStOBEL	AN	NT3192	8222	47°47'	9°25'	LIX	FARM	PT5089	8232	47°44'	11°00'
LITTIStOBELBÄCHLE	STRM	NT3191	8222	47°46'	9°25'	LIX-GR.	OTCH	PT5090	8232	47°45'	11°00'
LITTLÖH	POPL	NE7183	2026	53°59'	10°05'	LIXEN	FARM	UP3716	8042	47°59'	12°49'
LITTMATT	AN	MU1559	7613	48°23'	7°51'	LIXENÖFFERING	POPL	UQ2767	6641	49°20'	12°37'
LITTSCHUH	AN	MV9733	6919	49°03'	8°58'	LIXENÖFFERINGER BIERL	HILL	UQ2766	6641	49°19'	12°37'
LITTSSTEIN	ROCK	NU3565	7522	48°26'	9°28'	LIXENHF.	FARM	MU2745	7714	48°15'	8°01'
LITTWEGER HÖHE	SOLE	MU4261	7515	48°24'	8°13'	LIXENRIED	POPL	UQ3764	6642	49°18'	12°46'
LITTWEGERBÄCHLE	STRM	MU4262	7515	48°24'	8°13'	LIXER	FARM	PU0203	8128	47°52'	10°22'
LITZAU	FARM	PT4184	8331	47°42'	10°53'	LIXFELD	POPL	M85828	5116	50°48'	8°24'
LITZAU	FARM	PT3792	8230	47°46'	10°50'	LIXFELD	AN	NU6779	7425	48°34'	9°55'
LITZBACH	STRM	LA5656	5807	50°08'	6°59'	LIXFELDER WALD	FRST	M85927	5216	50°48'	8°25'
LITZEL-B.	STRM	PV3691	6431	49°33'	10°53'	LIXHOF	EST	NV8338	6926	49°05'	10°08'
LITZEL-TAL	VAL	NA0825	6120	49°53'	9°07'	LIXINGEN B.SAARGEM.	POPL	LV5346	6807	49°09'	6°59'
LITZELAU	FARM	QT1494	8237	47°46'	11°52'	LIXINGERBACH	STRM	LV5546	6808	49°09'	7°01'
LITZELAU	MOW	MV5130	6916	49°01'	8°20'	LIZBÜHL	AN	MT5391	8216	47°46'	8°22'
LITZELBACH	STRM	MV5307	7116	48°49'	8°22'	LIZENHSL.	FARM	MU2911	8014	47°57'	8°03'
LITZELBACH	STRM	M83319	6118	49°49'	8°46'	LLOYDHALLE	BLOG	ME7034	2417	53°33'	8°33'
LITZELBACH	POPL	MV8897	6319	49°37'	8°50'	LÖ-B.	MT	LA2413	6205	49°45'	6°34'
LITZELBACH	POPL	NU3809	8023	47°56'	9°31'	LOAH	FARM	UP2728	7942	48°05'	12°41'
LITZELBACH	POPL	NU1610	8021	47°57'	9°13'	LOARSCHEIN	AN	UQ2682	6541	49°28'	12°36'
LITZELBACH	STRM	TQ9327	7039	48°58'	12°10'	LOBACH	STRM	LA8233	6010	49°56'	7°22'
LITZELBACH	STRM	TQ9127	7038	48°58'	12°08'	LOBACH	STRM	PT2283	8329	47°41'	10°38'
LITZELBACHER ESCH	AN	NU3808	8023	47°55'	9°31'	LOBACH	STRM	PT2281	8329	47°40'	10°37'
LITZELBERG	SLP	QV0424	7036	48°56'	11°47'	LOBACH	POPL	PT2180	8529	47°40'	10°37'
						LOBACH	STRM	PT2577	8330	47°38'	10°40'
						LÖBACH	POPL	L88621	5210	50°44'	7°23'

NAME	DESIGNATION	GRID REF.	SHEET NO.	LAT.	LONG.	NAME	DESIGNATION	GRID REF.	SHEET NO.	LAT.	LONG.
LOBACH	STRM	PT1889	8229	47°45'	10°34'	LOCH	AN	MA3529	6014	49°55'	8°06'
LOBACH	STRM	PT2185	8229	47°42'	10°37'	LOCH	POPL	PU7481	7434	48°33'	11°22'
LOBACH	POPL	NC3646	4123	51°52'	9°31'	LOCH	AN	MT7590	8218	47°46'	8°40'
LOBACH	POPL	L88835	5110	50°51'	7°25'	LOCH	AN	MT8088	8218	47°45'	8°44'
LOBACH	STRM	MV9269	6619	49°22'	8°53'	LOCH	AN	MT9391	8219	47°46'	8°55'
LOBACHERVIEHWEIDE	MDW	PT2282	8329	47°41'	10°38'	LOCH	AN	NT0587	8220	47°44'	9°04'
LOBACKERSTRASSE	POPL	L87370	4809	51°10'	7°11'	LOCH	MDW	NT4089	8223	47°45'	9°32'
LOBACKER	POPL	NF4048	1423	54°35'	9°37'	LOCH	AN	NT3492	8222	47°47'	9°27'
LOBATBODEN	FRST	PT2966	8430	47°32'	10°43'	LOCH	POPL	NT4887	8223	47°44'	9°38'
LOBBEKENSSPRING	OTCH	MC4200	4515	51°27'	8°10'	LOCH	HOLE	NU4375	7423	48°32'	9°35'
LOBBEN-B.	HILL	NC1528	4221	51°42'	9°13'	LOCH	AN	NU4175	7423	48°32'	9°34'
LOBBENDORF	POPL	MD7392	2817	53°11'	8°36'	LOCH	AN	NU8284	7326	48°36'	10°07'
LOBBENKÖTTER	FARM	MC1349	4112	51°53'	7°44'	LOCH	AN	MA3107	6214	49°43'	8°02'
LOBBERDING	POPL	LC9164	3910	52°01'	7°25'	LOCH	FRST	PA9716	6236	49°46'	11°44'
LOBBERG	RDSE	PT4573	8431	47°36'	10°56'	LOCH	FRST	TR9939	6039	49°58'	12°12'
LOBBERGMOOS	MGRSH	PT4574	8331	47°36'	10°56'	LOCH	FARM	TN9285	8339	47°41'	12°14'
LOBBERMANN	FARM	MC1656	4012	51°57'	7°47'	LOCH	AN	NV0013	7120	48°52'	9°00'
LOBBERS	FARM	LC8673	3810	52°06'	7°20'	LOCH	AN	NV0309	7120	48°50'	9°02'
LOBBERS	FARM	LC7752	4009	51°54'	7°13'	LOCH	AN	MV9513	7119	48°52'	8°56'
LOBBERSM.	FARM	LC9049	4110	51°53'	7°24'	LOCH	AN	MV8909	7119	48°50'	8°51'
LOBBÜHL	POPL	NT2891	8222	47°46'	9°22'	LOCH	FARM	NT9676	8327	47°38'	10°17'
LOBECK	FARM	LC8526	4310	51°40'	7°20'	LOCH	POPL	NT6586	8225	47°43'	9°52'
LOBELEBÜHL	HILL	PT3681	8330	47°40'	10°49'	LOCH	AN	MT6385	8217	47°43'	8°31'
LOBELSTEIN	POPL	PA4269	5731	50°15'	10°59'	LOCH	POPL	MT2969	8414	47°34'	8°04'
LOBENBACHERHOF	EST	NV2057	6721	49°16'	9°16'	LOCH	AN	MV8701	7218	48°46'	8°49'
LOBENBERG	AN	NV0141	6820	49°07'	9°01'	LOCH	AN	MA7684	5517	50°24'	8°40'
LOBENFELD	AN	NV6654	6725	49°14'	9°55'	LOCH	FRST	NA4667	5723	50°15'	9°39'
LOBENFELD	POPL	MV9067	6619	49°21'	8°52'	LOCH	FRST	PA4781	5632	50°22'	11°04'
LOBENHAUSEN	AN	NB2154	4921	51°02'	9°18'	LOCH	AN	PA0251	5828	50°06'	10°26'
LOBENHAUSEN	POPL	NB3668	4823	51°10'	9°31'	LOCH	FRST	MV9183	6519	49°30'	8°53'
LOBENHAUSEN	POPL	NV7348	6826	49°11'	10°00'	LOCH	AN	NV9314	7127	48°52'	10°16'
LOBENHAUSER MÜHLE	MILL	NV7349	6826	49°11'	10°00'	LOCH	AN	NV8511	7127	48°51'	10°10'
LOBENHOF	FARM	QV0086	6436	49°30'	11°46'	LOCH	AN	NV8622	7027	48°57'	10°10'
LOBENROT	POPL	NV2602	7222	48°46'	9°21'	LOCH	FRST	NV9420	7027	48°55'	10°17'
LOBENSTEIG	POPL	PA8613	6235	49°44'	11°35'	LOCH	VAL	UQ0009	7139	48°48'	12°17'
LOBENSTEIN	FRST	PA9086	5636	50°24'	11°40'	LOCH	FARM	QV0552	6836	49°11'	11°49'
LOBENSTEIN	POPL	UQ9102	7247	48°46'	13°31'	LOCH	FRST	PT3970	8431	47°34'	10°51'
LOBENSTEINER-B.	STRM	UQ9102	7247	48°46'	13°31'	LOCH	MILL	UN3199	8142	47°49'	12°44'
LOBENTAL-A.	BLOG	PT3668	8430	47°33'	10°44'	LOCH	FARM	NU8702	8127	47°52'	10°10'
LOBENTAL-B.	STRM	PT3872	8431	47°35'	10°50'	LOCH	FARM	NU8202	8126	47°52'	10°06'
LOBENTAL-B.	STRM	PT3670	8430	47°34'	10°44'	LOCH	FARM	NU8202	8126	47°52'	10°06'
LOBEK-GR.	OTCH	N84154	4923	51°02'	9°35'	LOCH	AN	MU5545	7716	48°15'	8°23'
LOBERN	AN	NT1082	8320	47°41'	9°08'	LOCH	FRST	TR9369	5738	50°14'	12°06'
LOBERTMANN	FARM	MC0470	3911	52°04'	7°36'	LOCH	POPL	LA2363	5805	50°12'	6°31'
LOBERTSBR.	WELL	MV9618	7019	48°55'	8°57'	LOCH	FRST	N80421	5220	50°44'	9°04'
LOBERTSRIED	POPL	UQ5727	7044	48°59'	13°03'	LOCH	AN	MU4246	7715	48°16'	8°13'
LOBESAU	AN	PT7372	8433	47°35'	11°18'	LOCH	AN	MV6749	6817	49°07'	8°40'
LOBESAU-GR.	OTCH	PT7272	8433	47°35'	11°17'	LOCH	MDW	MV7541	6817	49°07'	8°40'
LOBESCHÜTTE	BLDG	PA5381	5632	50°22'	11°09'	LOCH	FRST	PV6896	6433	49°36'	11°19'
LOBING	FARM	UP3125	7942	48°03'	12°44'	LOCH	POPL	PV8393	6435	49°34'	11°32'
LOBKE	FARM	MC0081	3811	52°10'	7°32'	LOCH	AN	TQ8596	6438	49°35'	12°02'
LOBKE	FARM	MC0579	3811	52°09'	7°37'	LOCH	FRST	UQ0596	6439	49°35'	12°18'
LOBLEBRUNNEN	SPRG	MV8933	6919	49°03'	8°51'	LOCH	VAL	PV9289	6435	49°31'	11°39'
LOBLOCH	VAL	LV8978	6510	49°27'	7°28'	LOCH	POPL	PA6036	6033	49°57'	11°14'
LOBMACHERSEN	POPL	NC9773	3828	52°06'	10°25'	LOCH	VAL	NA4000	6323	49°39'	9°33'
LOBMACHERSEN	POPL	NC9773	3928	52°06'	10°25'	LOCH	AN	NA5902	6324	49°40'	9°49'
LOBMANNWIES	POPL	UQ2342	6841	49°06'	12°34'	LOCH	POPL	MU5473	7416	48°30'	8°23'
LOBNER	FARM	UQ7347	6845	49°10'	13°16'	LOCH	AN	MU7478	7417	48°33'	8°39'
LOBSACKS-M.	MILL	N80400	5420	50°33'	9°04'	LOCH	FRST	MU7278	7417	48°33'	8°37'
LOBSCHIED	POPL	L89651	4911	51°00'	7°31'	LOCH	AN	NV0541	6820	49°07'	9°04'
LOBSCHIED	FRST	LV3673	6606	49°23'	6°44'	LOCH	AN	NV1347	6821	49°10'	9°11'
LOBSING	POPL	PV9715	7136	48°51'	11°41'	LOCH	FARM	LB6688	4608	51°20'	7°05'
LOBSINGER HÖHE	HILL	PV9617	7136	48°52'	11°40'	LOCH	FARM	QT0896	8236	47°47'	11°47'
LOBURG	POPL	MC2367	3913	52°03'	7°53'	LOCH	FRST	MU5467	7516	48°27'	8°23'
LOBWIESEN	AN	MT7387	8217	47°44'	8°38'	LOCH	FRST	NU0447	7720	48°17'	9°03'
LOCCUM	POPL	N00911	3520	52°27'	9°08'	LOCH	AN	NV7519	7026	48°55'	10°01'
LOCCUMER HEIDE	SCRB	N00711	3520	52°27'	9°06'	LOCH	AN	NV0150	6720	49°12'	9°01'
LOCCUMER KLOSTERFORST	FRST	N00612	3520	52°27'	9°05'	LOCH	AN	MV9751	6719	49°13'	8°58'
LOCCUMER KLOSTERFORST	FRST	N01310	3521	52°26'	9°11'	LOCH	AN	NV0758	6720	49°16'	9°06'
LOCCUMER SÜNDERN KLOSTER	FRST	N01009	3520	52°26'	9°09'	LOCH	POPL	UQ3247	6842	49°09'	12°42'
LOCH	AN	NV4088	6423	49°33'	9°33'	LOCH	AN	NV2450	6722	49°12'	9°20'
LOCH	AN	NV4892	6424	49°35'	9°40'	LOCH	FRST	NC8645	4127	51°51'	10°15'
LOCH	AN	NV4988	6424	49°33'	9°41'	LOCH	FARM	TN9197	8239	47°47'	12°13'
LOCH	AN	NV4987	6424	49°32'	9°41'	LOCH	FARM	TN9688	8239	47°43'	12°17'
LOCH	AN	MU8180	7418	48°34'	8°44'	LOCH	POPL	TQ8643	6838	49°06'	12°04'
LOCH	AN	MU7773	7418	48°31'	8°41'	LOCH	FARM	LB5672	4807	51°11'	6°56'
LOCH	AN	MU7773	7418	48°31'	8°41'	LOCH	FARM	LB5672	4807	51°11'	6°56'
LOCH	MDW	NU7080	7425	48°34'	9°57'	LOCH	MDW	NV7472	6526	49°24'	10°01'
LOCH	FRST	NU6680	7425	48°34'	9°53'	LOCH	POPL	PV4274	6531	49°24'	10°58'
LOCH	AN	MA3231	6014	49°56'	8°03'	LOCH	VAL	PV9581	6536	49°27'	11°41'
LOCH	AN	LA0834	6003	49°56'	6°19'	LOCH	FARM	MU7934	7818	48°09'	8°43'
LOCH	FRST	UQ2291	6441	49°33'	12°32'	LOCH	AN	NU1550	7621	48°18'	9°12'
LOCH	AN	MU9799	7219	48°45'	8°58'	LOCH	AN	NU3053	7622	48°20'	9°24'
LOCH	AN	MA0609	6212	49°44'	7°42'	LOCH	AN	MU8987	7319	48°38'	8°51'
LOCH	FRST	NA3535	6022	49°58'	9°29'	LOCH	AN	MV7738	6918	49°06'	8°41'
LOCH	FRST	NA3535	6022	49°58'	9°29'	LOCH	FRST	NV1732	6921	49°02'	9°14'

NAME	DESIGNATION	GR10 REF.	SHEET NO.	LAT.	LONG.	NAME	DESIGNATION	GR10 REF.	SHEET NO.	LAT.	LONG.
LOCH	AN	NV1327	6921	49°00'	9°11'	LOCH-8.	STRM	PU3399	7230	48°44'	10°49'
LOCH	AN	MA3417	6114	49°48'	8°05'	LOCH-8.	HILL	N88402	5427	50°34'	10°11'
LOCH	MOW	MA8824	6119	49°52'	8°50'	LOCH-8.	STRM	PU4157	7631	48°21'	10°54'
LOCH	AN	MV7388	6417	49°33'	8°38'	LOCH-8.	STRM	PU4155	7631	48°20'	10°54'
LOCH	FARM	L86282	4708	51°16'	7°01'	LOCH-8.	STRM	PU4346	7731	48°15'	10°56'
LOCH	FARM	L86371	4808	51°10'	7°02'	LOCH-8.	STRM	LV3964	6606	49°18'	6°47'
LOCH	AN	MU3101	8114	47°51'	8°05'	LOCH-8.	STRM	OA0544	5937	50°01'	11°52'
LOCH	AN	NU4237	7823	48°11'	9°34'	LOCH-8.	HILL	N84119	5223	50°43'	9°35'
LOCH	AN	NU4033	7823	48°09'	9°32'	LOCH-8R.	SPRG	NA4035	6023	49°58'	9°34'
LOCH	AN	NU4531	7823	48°08'	9°36'	LOCH-8R.	SPRG	PA4414	6232	49°46'	11°00'
LOCH	MDW	NU6753	7625	48°20'	9°54'	LOCH-8R.	SPRG	MV1188	6412	49°32'	7°46'
LOCH	AN	NV3693	6422	49°35'	9°30'	LOCH-8R.	SPRG	NA7077	5625	50°20'	9°59'
LOCH	FRST	TR9215	6238	49°45'	12°07'	LOCH-8R.	WELL	NA0601	6320	49°40'	9°05'
LOCH	POPL	NA3109	6222	49°44'	9°26'	LOCH-8R.	SPRG	MT3999	8115	47°50'	8°11'
LOCH	AN	MU8406	8018	47°54'	8°47'	LOCH-GR.	VAL	LV9586	6411	49°31'	7°33'
LOCH	MDW	MU9310	8019	47°57'	8°55'	LOCH-GR.	DTCH	N86324	5225	50°46'	9°53'
LOCH	AN	MT7397	8117	47°50'	8°38'	LOCH-GR.	VAL	NA9382	5627	50°23'	10°19'
LOCH	FARM	QU2224	7937	48°02'	11°59'	LOCH-GR.	STRM	UN0094	8240	47°46'	12°20'
LOCH	FARM	OU1922	7937	48°01'	11°56'	LOCH-GR.	VAL	NA5509	6224	49°44'	9°46'
LOCH	FARM	OU1712	8037	47°55'	11°55'	LOCH-GR.	DTCH	UN5185	8244	47°42'	13°01'
LOCH	FRST	PU5308	8032	47°54'	11°03'	LOCH-GR.	VAL	PU4440	7831	48°12'	10°56'
LOCH	AN	NU4766	7523	48°27'	9°38'	LOCH-GR.	DTCH	N83576	4723	51°14'	9°30'
LOCH	MDW	NU0368	7520	48°28'	9°02'	LOCH-H.	FRST	U00088	6439	49°31'	12°14'
LOCH	MDW	NU1064	7520	48°26'	9°08'	LOCH-H.	FRST	NA5936	6024	49°58'	9°49'
LOCH	GRGE	NA7107	6225	49°43'	9°59'	LOCH-H.	FRST	PA9870	5736	50°15'	11°47'
LOCH	FRST	NV1716	7021	48°54'	9°14'	LOCH-H.	FRST	TO9796	6439	49°35'	12°11'
LOCH	AN	MV9519	7019	48°55'	8°56'	LOCH-H.	FRST	QU1729	7937	48°05'	11°55'
LOCH	GRGE	NU7141	7725	48°13'	9°58'	LOCH-M.	MILL	LA9709	6211	49°43'	7°34'
LOCH	POPL	QV1433	6937	49°01'	11°56'	LOCH-M.	MILL	PA9337	6036	49°57'	11°41'
LOCH	GRGE	NV3032	6922	49°02'	9°25'	LOCH-M.	MILL	L81432	5104	50°49'	6°22'
LOCH	AN	MT1386	8213	47°43'	7°50'	LOCH-M.	MILL	MA5779	5616	50°22'	8°24'
LOCH	POPL	NT4982	8323	47°41'	9°39'	LOCH-M.	MILL	MA4958	5815	50°10'	8°17'
LOCH	AN	MU7620	7918	48°02'	8°41'	LOCH-M.	MILL	MV5254	6716	49°14'	8°20'
LOCH	FRST	MU7817	7918	48°00'	8°43'	LOCH-M.	MILL	NC5347	4124	51°52'	9°46'
LOCH	AN	MU9724	7919	48°04'	8°58'	LOCH-M.	MILL	MT9579	8324	47°40'	9°44'
LOCH	FRST	MV7640	6818	49°07'	8°40'	LOCH-M.	MILL	LA5998	5408	50°31'	7°01'
LOCH	POPL	MT3893	8215	47°47'	8°10'	LOCH-ST.	MT	UN5078	8344	47°38'	13°00'
LOCH	AN	MU3222	7914	48°03'	8°05'	LOCH-ST.	MT	PT9980	8335	47°39'	11°39'
LOCH	FARM	L85761	4907	51°05'	6°58'	LOCH-T.	VAL	PA7238	6034	49°58'	11°24'
LOCH	VAL	MU7467	7517	48°27'	8°39'	LOCH-W.	PONO	TQ9969	6639	49°20'	12°14'
LOCH	AN	MT5780	8316	47°40'	8°26'	LOCH-W.	MDW	PV9498	6336	49°36'	11°41'
LOCH	AN	MT6075	8316	47°38'	8°28'	LOCH-WALD	FRST	NA9055	5827	50°08'	10°16'
LOCH	FARM	NT5674	8324	47°37'	9°45'	LOCHÄCKER	AN	MV8824	7019	48°58'	8°50'
LOCH	FRST	MT6373	8317	47°37'	8°31'	LOCHÄCKER	AN	MT4268	8415	47°34'	8°14'
LOCH	AN	NU5770	7524	48°29'	9°46'	LOCHÄCKER	AN	MV5411	7116	48°51'	8°22'
LOCH	MOW	MA9697	5419	50°31'	8°56'	LOCHÄCKER	AN	MU7007	8017	47°55'	8°36'
LOCH	POPL	L85107	5407	50°36'	6°53'	LOCHÄCKER	AN	MU6405	8017	47°54'	8°31'
LOCH	POPL	L89836	5111	50°52'	7°33'	LOCHÄCKER	AN	NA0604	5720	50°14'	9°05'
LOCH	POPL	M80428	5111	50°48'	7°38'	LOCHÄCKER	AN	MV5643	6816	49°08'	8°24'
LOCH	MRSH	U02398	6341	49°36'	12°33'	LOCHÄCKER	AN	MV6747	6817	49°10'	8°33'
LOCH	VAL	TR9908	6339	49°41'	12°13'	LOCHÄCKER	AN	MV6359	6817	49°06'	8°29'
LOCH	POPL	PV9199	6335	49°37'	11°38'	LOCHÄCKER	AN	MV8476	6518	49°26'	8°47'
LOCH	AN	MT9097	8119	47°50'	8°52'	LOCHÄCKER	AN	NV3398	6322	49°38'	9°28'
LOCH	AN	NU0102	8120	47°52'	9°01'	LOCHÄCKER	AN	MU7277	7417	48°33'	8°37'
LOCH	FARM	PT7899	8134	47°49'	11°23'	LOCHÄCKER	AN	NV0954	6720	49°14'	9°07'
LOCH	AN	MV9462	6619	49°19'	8°55'	LOCHÄCKER	AN	MU6485	7317	48°37'	8°31'
LOCH	AN	NV5979	6524	49°28'	9°49'	LOCHÄCKER	AN	MU6384	7317	48°36'	8°30'
LOCH	AN	NV2275	6521	49°26'	9°18'	LOCHÄCKER	AN	MU8631	7818	48°08'	8°49'
LOCH	FRST	QA0645	5937	50°01'	11°53'	LOCHÄCKER	AN	MU5333	7816	48°09'	8°22'
LOCH BR.	SPRG	NA2216	6221	49°48'	9°19'	LOCHÄCKER	AN	MU0116	8012	47°59'	7°40'
LOCH HOLZ	FRST	NV9642	6827	49°07'	10°19'	LOCHÄCKER	AN	MU4900	8115	47°51'	8°19'
LOCH HOLZ	FRST	NV9987	6428	49°32'	10°22'	LOCHÄCKER	AN	NU2335	7821	48°10'	9°19'
LOCH M.	MILL	MA7282	5617	50°23'	8°37'	LOCHÄCKER	AN	NU4829	7823	48°07'	9°38'
LOCH M.	MILL	PT4785	8231	47°42'	10°58'	LOCHÄCKER	AN	NU7355	7625	48°21'	9°59'
LOCH M.	MILL	MA3293	5514	50°29'	8°02'	LOCHÄCKER	AN	NU4216	8023	48°00'	9°34'
LOCH M.	MILL	LA6990	5508	50°27'	7°10'	LOCHÄCKER	AN	MU9811	8019	47°57'	8°58'
LOCH M.	MILL	MT3893	8215	47°47'	8°10'	LOCHÄCKER	AN	MU7844	7718	48°15'	8°42'
LOCH M.	MILL	MA8010	6218	49°44'	8°43'	LOCHÄCKER	AN	NU1218	7921	48°01'	9°10'
LOCH SCHN.	ROAD	MA7341	5917	50°01'	8°37'	LOCHÄCKER	AN	NU2539	7722	48°12'	9°20'
LOCH W.	MDW	MA6830	6017	49°55'	8°33'	LOCHÄCKER	AN	NU6347	7725	48°16'	9°51'
LOCH W.	FRST	MA7808	6218	49°43'	8°41'	LOCHÄCKER	AN	MT4072	8315	47°36'	8°12'
LOCH W.	MOW	MA8310	6218	49°44'	8°46'	LOCHÄCKER	AN	MA7684	5518	50°24'	8°40'
LOCH-ÄCKER	AN	MV7569	6617	49°22'	8°40'	LOCHÄCKER	AN	NV6904	6625	49°19'	9°57'
LOCH-8.	STRM	LA9601	6311	49°39'	7°34'	LOCHÄCKER	AN	NT3298	8122	47°50'	9°26'
LOCH-8.	STRM	PA9839	6036	49°58'	11°46'	LOCHÄCKER	AN	NV1569	6621	49°22'	9°13'
LOCH-8.	STRM	NT9253	8527	47°25'	10°13'	LOCHÄCKER	AN	NV1668	6621	49°22'	9°13'
LOCH-8.	STRM	UP6647	7745	48°16'	15°11'	LOCHÄCKER	AN	NP5273	6524	49°24'	9°43'
LOCH-8.	STRM	PA6373	5733	50°17'	11°17'	LOCHÄCKER	FLO	NV4182	6523	49°29'	9°34'
LOCH-8.	MT	M81424	5212	50°46'	7°47'	LOCHÄCKER WEG	ROAD	NA0387	5520	50°26'	9°02'
LOCH-8.	HILL	PA7945	5935	50°02'	11°30'	LOCHÄCKERKOPF	FRST	MA9381	5619	50°23'	8°54'
LOCH-8.	MT	LV5345	6807	49°08'	6°59'	LOCHÄCKERSCHLAG	FRST	NV0158	6720	49°16'	9°01'
LOCH-8.	HILL	MV3245	6814	49°09'	8°04'	LOCHÄCKERSCHLAG	AN	MU6269	7516	48°28'	8°29'
LOCH-8.	HILL	PV8089	6435	49°32'	11°29'	LOCHÄCKER	AN	UN2985	8242	47°42'	12°43'
LOCH-8.	HILL	PV9391	6436	49°32'	11°40'	LOCHÄCKER	STRM	PA6829	6134	49°53'	11°20'

NAME	DESIGNATION	GRID REF.	SHEET NO.	LAT.	LONG.	NAME	DESIGNATION	GRID REF.	SHEET NO.	LAT.	LONG.
LOCHAU	POPL	QA1333	6037	49°55'	11°58'	LOCHEN	POPL	PU9407	8135	47°53'	11°36'
LOCHAU	POPL	NT5664	8424	47°32'	9°44'	LOCHEN	FARM	PT9098	8135	47°48'	11°32'
LOCHAU	POPL	PA8681	5635	50°21'	11°37'	LOCHEN WÄLD	FRST	MV6336	6916	49°04'	8°29'
LOCHAU	POPL	PA7334	6034	49°56'	11°25'	LOCHENBACH	POPL	PV1727	7029	48°59'	10°36'
LOCHAU	STRM	PA7034	6034	49°56'	11°22'	LOCHENBACH	STRM	MU4206	8015	47°54'	8°13'
LOCHAU	STRM	PA6830	6034	49°54'	11°20'	LOCHENBACH	STRM	MU8941	7719	48°13'	8°51'
LOCHAU	STRM	PA7138	6034	49°58'	11°23'	LOCHENBERG	AN	NT2689	8222	47°45'	9°21'
LOCHAU	POPL	PA7237	6034	49°58'	11°24'	LOCHENBR.	SPRG	MU8841	7719	48°13'	8°50'
LOCHAUER BUCH	AN	PA7138	6034	49°58'	11°23'	LOCHENGRÜNDE	SO	MU8940	7719	48°13'	8°51'
LOCHB.	STRM	NV3800	7223	48°45'	9°31'	LOCHENHÉ IM	RUIN	MU8940	7719	48°13'	8°51'
LOCHBACH	STRM	PA0512	6228	49°45'	10°28'	LOCHENHOF	RUIN	MU8840	7719	48°13'	8°50'
LOCHBACH	STRM	UN0286	8240	47°42'	12°22'	LOCHENRIED	POPL	NT3883	8223	47°42'	9°31'
LOCHBACH	STRM	PA1837	6029	49°58'	10°39'	LOCHENSTEIN	MT	MU8840	7719	48°13'	8°50'
LOCHBACH	STRM	NV6080	6525	49°28'	9°50'	LOCHENT-A./VERFALLEN/	PAST	PT6667	8433	47°32'	11°13'
LOCHBACH	STRM	NV6074	6525	49°25'	9°50'	LOCHENTAL-GR.	DTCH	PT6666	8433	47°32'	11°13'
LOCHBACH	STRM	PU4248	7731	48°16'	10°55'	LOCHENWIESEN	AN	MV4220	7015	48°56'	8°13'
LOCHBACH	STRM	MT4894	8215	47°48'	8°19'	LOCHEN	MDW	NV5104	7224	48°47'	9°41'
LOCHBACH	STRM	NV5979	6524	49°28'	9°49'	LÖCHER	AN	NV0910	7120	48°51'	9°07'
LOCHBACH	STRM	NV6076	6524	49°26'	9°50'	LÖCHER	FARM	LC7582	3809	52°10'	7°10'
LOCHBACH-A	BLOG	NT9153	8527	47°25'	10°13'	LÖCHER	MDW	NT6581	8325	47°41'	9°52'
LOCHBÄCHLE	DTCH	MT1893	8213	47°47'	7°55'	LÖCHER	FARM	QT1398	8137	47°48'	11°51'
LOCHBACHWÄLD	FRST	NV3701	7223	48°46'	9°30'	LÖCHER	MDW	MU8138	7818	48°12'	8°44'
LOCHBAHNGRABEN	DTCH	NT1597	8121	47°50'	9°12'	LÖCHER	MDW	NV0033	6920	49°03'	9°00'
LOCHBAUER	FARM	PU1201	8129	47°51'	10°30'	LÖCHER	AN	NU4709	8023	47°56'	9°38'
LOCHBAUER	FARM	MU8208	8026	47°55'	10°06'	LÖCHER	BLDG	NU8408	8026	47°55'	10°07'
LOCHBERG	AN	MA9279	5619	50°22'	8°53'	LÖCHER	AN	MU9277	7918	48°06'	8°43'
LOCHBERG	FARM	TP8309	8138	47°54'	12°06'	LÖCHER	AN	NV3525	7022	48°59'	9°29'
LOCHBERG	HILL	QU1198	7237	48°42'	11°52'	LÖCHER	FARM	QU0801	8136	47°50'	11°47'
LOCHBERG	FRST	NV4344	6823	49°09'	9°35'	LÖCHER	FRST	NA2042	5921	50°02'	9°17'
LOCHBERG	AN	MV9548	6819	49°11'	8°56'	LOCHER ALLEE	ROAD	L85108	5307	50°36'	6°53'
LOCHBERG	FRST	QA0645	5937	50°01'	11°53'	LOCHER B.	MT	LA4991	5507	50°27'	8°52'
LOCHBORN	FRST	MB1617	5212	50°42'	7°49'	LOCHER HOLZ	FRST	TQ8542	6938	49°06'	12°03'
LOCHBORN	MDW	NA2654	5822	50°08'	9°22'	LÖCHER SCHN.	ROAD	MA6611	6217	49°45'	8°32'
LOCHBORN	SPRG	NB1757	4921	51°04'	9°14'	LÖCHER-B.	HILL	MA1419	6112	49°49'	7°48'
LOCHBR.	WELL	NV4293	6423	49°35'	9°35'	LÖCHER-B.	STRM	M81835	5113	50°52'	7°50'
LOCHBR.	SPRG	MU6198	7216	48°44'	8°28'	LÖCHER-GR.	VAL	NA5577	5624	50°20'	9°46'
LOCHBR.	WELL	MV9119	7019	48°55'	8°28'	LOCHER-GR.	DTCH	PT8486	8234	47°42'	11°27'
LOCHBR.	SPRG	NV3831	6923	49°02'	9°31'	LOCHER-M.	MILL	NT9896	8127	47°49'	10°19'
LOCHBR.	WELL	MU8068	7518	48°28'	8°44'	LÖCHERBACH	FARM	M81936	5113	50°52'	7°51'
LOCHBR.	SPRG	MU9335	7819	48°10'	8°55'	LÖCHERBERG	POPL	MU3761	7614	48°24'	8°09'
LOCHBR.-GR.	SPRG	NV1470	6621	49°23'	9°11'	LÖCHERBERG	POPL	MU3761	7514	48°24'	8°09'
LOCHBRÖNN	STRM	NA4035	6023	49°58'	9°34'	LÖCHERBERG	POPL	MU3864	7514	48°26'	8°10'
LOCHBRÜCK	POPL	MU5233	7816	48°09'	8°22'	LÖCHERBERG	FRST	NU4436	7823	48°10'	9°35'
LOCHBRÜCKE	FARM	NT9788	8227	47°44'	10°17'	LÖCHERBERG	POPL	MU3865	7515	48°26'	8°10'
LOCHBRUNN TAL	POPL	NT4080	8323	47°40'	9°32'	LÖCHERBERGWÄSEN	FRST	MU3763	7514	48°25'	8°09'
LOCHBRUNNEN	VAL	NA0700	6320	49°39'	9°06'	LOCHERBÜSCH	FRST	LA3689	5506	50°26'	6°41'
LOCHBRUNNEN	FRST	MU6198	7216	48°44'	8°28'	LÖCHERGEWANN	AN	MA6613	6217	49°46'	8°32'
LOCHBRUNNEN	FRST	NV0557	6720	49°16'	9°04'	LOCHERHALDE	FRST	MU7792	7318	48°41'	8°41'
LOCHBRUNNEN	FRST	NU0308	8020	47°55'	9°02'	LÖCHERHALDE	SLP	MT5999	8116	47°51'	8°27'
LOCHBRUNNEN-B.	STRM	PA7623	6134	49°50'	11°27'	LÖCHERHAU	FRST	NU4459	7623	48°23'	9°35'
LOCHBRUNNENÄCKER	AN	NT3299	8122	47°51'	9°26'	LOCHERHOF	POPL	MU6138	7816	48°12'	8°29'
LOCHBRUNNENÄCHLE	STRM	MT3999	8115	47°50'	8°11'	LOCHERHOF	FARM	NU4709	8023	47°56'	9°38'
LOCHBRUNNENGR.	DTCH	MT0568	8412	47°33'	7°44'	LOCHERHOF	FARM	NT5881	8324	47°41'	9°46'
LOCHBRUNNENWEG	ROAD	MU6199	7216	48°45'	8°28'	LOCHERHOF	AN	MT6675	8317	47°38'	8°33'
LOCHBÜHL	AN	NT3284	8222	47°42'	9°26'	LOCHERHOF	POPL	M81836	5113	50°52'	7°50'
LOCHBÜHL	POPL	QA0841	6037	49°59'	11°54'	LÖCHERHOF	FARM	NT3796	8123	47°49'	9°29'
LOCHBÜHL	POPL	NT8197	8126	47°49'	10°05'	LÖCHERHOLZ	POPL	NV4848	6824	49°11'	9°40'
LOCHBUSCH	FRST	MV4762	6615	49°18'	8°16'	LÖCHERHOLZ	POPL	NV4848	6823	49°11'	9°40'
LOCHCHAUSSEE	ST	PC0631	4229	51°43'	10°32'	LOCHERKOPF	FARM	NT6680	8325	47°40'	9°53'
LOCHE	FARM	M81424	5212	50°46'	7°47'	LOCHERMÜHL	FARM	TR8830	6138	49°53'	12°03'
LOCHEBACH	STRM	LA0806	6304	49°40'	6°20'	LOCHERMÜHLE	MILL	MA7695	5417	50°30'	8°40'
LOCHECK	RDGE	MV1764	6613	49°19'	7°52'	LOCHERMÜHLE	MILL	L87050	5008	50°59'	7°09'
LOCHEGERT	AN	MU8996	7219	48°43'	8°51'	LOCHERN	AN	MU7619	7918	48°01'	8°41'
LOCHEICHE	MT	M89965	4819	51°08'	8°59'	LOCHERN	AN	MT5585	8216	47°43'	8°24'
LÖCHEL	MDW	PA7107	6334	49°41'	11°22'	LÖCHERN-GR.	DTCH	PA6846	5934	50°03'	11°21'
LÖCHEL	AN	MA6904	6317	49°41'	8°34'	LÖCHERNAL	VAL	MU0529	7812	48°06'	7°43'
LÖCHEL	ROCK	U00843	6840	49°07'	12°22'	LÖCHERRAIN	AN	MU5628	7816	48°06'	8°25'
LÖCHEL	FRST	MV9669	6619	49°22'	8°57'	LÖCHERSCHLAG	AN	MA6612	6217	49°46'	8°32'
LÖCHELCHES-GR.	VAL	NA1442	5921	50°02'	9°12'	LOCHERSHÖFLE	FARM	NT7081	8325	47°41'	9°56'
LÖCHELSAU	FARM	UV4318	7143	53°23'	12°38'	LOCHERSTEIN	ROCK	NU1962	7521	48°25'	9°16'
LÖCHELSTEIN	AN	MV7966	6618	49°21'	8°43'	LOCHERT	FRST	MU3401	8114	47°51'	8°07'
LOCHEN	POPL	NT4793	8223	47°47'	9°38'	LOCHERTSGUND	AN	PT0751	8528	47°24'	10°25'
LOCHEN	FARM	TN9395	8239	47°46'	12°14'	LOCHERWÄLD	FRST	TP9106	8139	47°52'	12°12'
LOCHEN	FARM	TN9798	8139	47°48'	12°17'	LÖCHERWÄLD	FRST	MV5951	6716	49°13'	8°26'
LOCHEN	FARM	TP8709	8038	47°54'	12°09'	LÖCHERWÄLDLE	FRST	NU2493	7321	48°41'	9°20'
LOCHEN	FARM	UP0119	8040	48°00'	12°20'	LÖCHERWÄSEN	AN	NV5410	7124	48°50'	9°44'
LOCHEN	FARM	UP1318	8040	47°59'	12°29'	LÖCHERWIESEN	MDW	NU5099	7224	48°44'	9°41'
LOCHEN	SO	MU3046	7714	48°16'	8°04'	LÖCHERWIESEN	MDW	NV5405	7224	48°48'	9°44'
LOCHEN	FARM	UP0626	7940	48°03'	12°24'	LÖCHERWIESEN	MDW	NV6014	7124	48°53'	9°49'
LOCHEN	FARM	UP1829	7941	48°05'	12°34'	LOCHFELD	AN	MV4312	7115	48°51'	8°13'
LOCHEN	FARM	TP9120	7939	48°00'	12°12'	LOCHFELD	AN	MV4610	7115	48°50'	8°16'
LOCHEN	FARM	TP8026	7938	48°03'	12°03'	LÖCHFELD	AN	NV4640	6823	49°07'	9°38'
LOCHEN	FRST	MU8841	7719	48°13'	8°50'	LÖCHFELD	FARM	U02043	6841	49°07'	12°32'
LOCHEN	AN	NT2173	8321	47°37'	9°17'	LÖCHFELD	AN	NV0154	6720	49°14'	9°01'

NAME	DESIGNATION	GRID REF.	SHEET NO.	LAT.	LONG.	NAME	DESIGNATION	GRID REF.	SHEET NO.	LAT.	LONG.
LOCHFELD	AN	NU5031	7824	48°08'	9°40'	LOCHKLINGE	VAL	NV4344	6823	49°09'	9°35'
LOCHFELD	FRST	MU4151	7615	48°19'	8°12'	LÖCHKLINGE	VAL	NV3541	6822	49°07'	9°29'
LOCHFELD	AN	NU5801	8124	47°52'	9°47'	LOCHKLINGE	MDW	NV4153	6723	49°14'	9°34'
LOCHFELSEN	ROCK	NU6689	7325	48°39'	9°54'	LOCHKLINGE	VAL	NV4730	6923	49°01'	9°38'
LOCHFELSEN	ROCK	MV5400	7216	48°45'	8°22'	LOCHKOPF	FRST	MU3991	7315	48°40'	8°10'
LOCHFELSEN	ROCK	MU9320	7919	48°02'	8°55'	LOCHKÖPFL	PEAK	UN1689	8241	47°44'	12°33'
LOCHGALL	AN	NA0794	5520	50°30'	9°06'	LÖCHL	POPL	T09544	6839	49°07'	12°11'
LOCHGÄRTNER	FARM	OU0880	7436	48°32'	11°49'	LÖCHLE	VAL	MU8280	7418	48°34'	8°46'
LOCHGÄSSLE	FRST	NT0386	8220	47°44'	9°02'	LÖCHLE	FRST	MU7973	7418	48°31'	8°43'
LOCHGAU	POPL	NV0727	6920	49°00'	9°06'	LÖCHLE	AN	NV7103	7225	48°47'	9°58'
LOCHGERN	AN	PT0346	8628	47°22'	10°22'	LÖCHLE	AN	MU8450	7318	48°40'	8°47'
LOCHGEWANN	AN	MV4793	6415	49°35'	8°16'	LÖCHLE	AN	MV8600	7218	48°45'	8°49'
LOCHGEWANN	AN	MV7169	6617	49°22'	8°36'	LÖCHLE	AN	NU0875	7420	48°32'	9°07'
LOCHGEWANNE	AN	MV4786	6415	49°31'	8°16'	LÖCHLE	AN	MV9605	7219	48°48'	8°57'
LOCHGAU	AN	NU7834	7826	48°09'	10°03'	LÖCHLE	BLDG	MU4659	7615	48°23'	8°16'
LOCHGR	OTCH	MU4703	8115	47°53'	8°17'	LÖCHLE	FARM	MU3452	7614	48°19'	8°07'
LOCHGRABEN	DTCH	PV0489	6428	49°33'	10°26'	LÖCHLE	MDW	MU6714	8017	47°59'	8°34'
LOCHGRABEN	DTCH	PV0188	6428	49°32'	10°24'	LÖCHLE	FARM	MU5642	7716	48°14'	8°25'
LOCHGRABEN	DTCH	MA9430	6019	49°55'	8°55'	LÖCHLE	FRST	MU4978	7415	48°33'	8°19'
LOCHGRABEN	DTCH	OT1783	8337	47°40'	11°53'	LÖCHLE	FARM	MU3273	7414	48°30'	8°05'
LOCHGRABEN	DTCH	MT5971	8416	47°35'	8°27'	LÖCHLE	FARM	MU3872	7414	48°30'	8°10'
LOCHGRABEN	DTCH	MU7208	8017	47°55'	8°38'	LÖCHLE	AN	MU7380	7417	48°34'	8°38'
LOCHGRABEN	GRGE	NA1357	5821	50°10'	9°11'	LÖCHLE	AN	MV7324	7017	48°58'	8°38'
LOCHGRABEN	DTCH	MV6439	6817	49°06'	8°31'	LÖCHLE	GRGE	NV0547	6820	49°10'	9°04'
LOCHGRABEN	DTCH	NA5700	6324	49°39'	9°47'	LÖCHLE	MDW	NV2520	7022	48°56'	9°20'
LOCHGRABEN	DTCH	NA3604	6323	49°41'	9°30'	LÖCHLE	AN	NV5626	7024	48°59'	9°46'
LOCHGRABEN	OTCH	NU6411	8025	47°57'	9°52'	LÖCHLE	AN	NV5253	6724	49°14'	9°43'
LOCHGRABEN	GRGE	NA6313	6225	49°46'	9°52'	LÖCHLE	AN	NV1331	6921	49°02'	9°11'
LOCHGRABEN	FRST	MA4989	5515	50°27'	8°17'	LÖCHLE	AN	NU4534	7823	48°09'	9°36'
LOCHGRABEN	OTCH	MT5682	8316	47°41'	8°25'	LÖCHLE	FRST	NU0469	7520	48°28'	9°03'
LOCHGRABEN	FRST	NT5276	8324	47°38'	9°41'	LÖCHLE	AN	NU0065	7520	48°26'	9°00'
LOCHGRABEN SCHNEID	ROGE	QT1783	8337	47°40'	11°53'	LÖCHLE	FRST	NV6482	6525	49°29'	9°53'
LOCHGRUB	FARM	TN9285	8339	47°41'	12°14'	LÖCHLE	MDW	NV7073	6525	49°24'	9°58'
LOCHGRUND	VAL	M89951	4919	51°01'	8°59'	LÖCHLE	AN	NV5231	6924	49°02'	9°43'
LOCHGRUND	VAL	N80051	4920	51°01'	9°00'	LÖCHLE	VAL	MT9482	8319	47°41'	8°55'
LOCHHALDE	FARM	NT2592	8222	47°47'	9°20'	LÖCHLE	AN	MT9082	8319	47°41'	8°52'
LOCHHALDE	POPL	MU3277	7414	48°32'	8°05'	LÖCHLE	AN	MU7625	7918	48°05'	8°41'
LOCHHAM	FARM	TP9777	7439	48°31'	12°15'	LÖCHLE	AN	MU7069	7517	48°28'	8°35'
LOCHHAM	FARM	TP9875	7439	48°30'	12°16'	LÖCHLE	POPL	MU3865	7515	48°26'	8°10'
LOCHHAM	POPL	PU8233	7834	48°07'	11°27'	LÖCHLE	AN	MU6764	7517	48°26'	8°33'
LOCHHAM	POPL	OU0304	8136	47°51'	11°43'	LÖCHLE	VAL	MU6564	7517	48°26'	8°32'
LOCHHAMMER	MILL	NT6680	8325	47°40'	9°53'	LÖCHLE	VAL	MU5964	7516	48°26'	8°27'
LOCHHAMNES	FARM	NU6501	8125	47°51'	9°52'	LÖCHLE	AN	NU5749	7724	48°17'	9°46'
LOCHHAU	FRST	MT0565	8412	47°32'	7°44'	LÖCHLE	SLP	MT6575	8317	47°38'	8°32'
LOCHHAU	FRST	MU5481	7416	48°35'	8°23'	LÖCHLE	AN	MU5954	7616	48°20'	8°27'
LOCHHAU	FRST	NU7339	7725	48°12'	9°59'	LÖCHLE	AN	NU5400	8124	47°51'	9°43'
LOCHHÄULE	FRST	NU3877	7423	48°33'	9°31'	LÖCHLE	GRGE	NT5897	8124	47°49'	9°46'
LOCHHÄULE	FRST	NU8385	7326	48°37'	10°08'	LÖCHLE	MDW	NV7545	6826	49°09'	10°02'
LOCHHAUS	FARM	PA5951	5933	50°05'	11°13'	LÖCHLE	AN	NV2264	6621	49°20'	9°18'
LOCHHAUS	FARM	NT9392	8227	47°46'	10°14'	LÖCHLE	VAL	NV5376	6524	49°26'	9°44'
LOCHHAUS	BLDG	MU4122	7915	48°03'	8°13'	LÖCHLEBÜHL	FRST	MU5451	7616	48°19'	8°23'
LOCHHAUSEN	FARM	PU7363	7534	48°24'	11°20'	LÖCHLEFURT	AN	MT9498	8119	47°50'	8°55'
LOCHHAUSEN	FARM	PU7363	7634	48°24'	11°20'	LOCHLEHEN	SLP	PT6553	8533	47°25'	11°11'
LOCHHAUSEN	POPL	PU7839	7834	48°11'	11°24'	LÖCHLEHOF	FARM	MU4749	7715	48°17'	8°17'
LOCHHAUSER	FARM	MT4584	8215	47°42'	8°16'	LÖCHLEHOF	POPL	MT5077	8316	47°39'	8°20'
LOCHHAUSER	POPL	MT2683	8314	47°42'	8°01'	LÖCHLEIN	AN	NV3885	6423	49°31'	9°31'
LOCHHÄUSL	BLDG	U06546	6844	49°09'	13°09'	LÖCHLEIN	VAL	NV4591	6423	49°34'	9°37'
LOCHHÄUSLE	BLDG	MU2730	7814	48°07'	8°01'	LÖCHLEIN	AN	NV3082	6522	49°29'	9°25'
LOCHHECKE	FRST	MV6019	7016	48°55'	8°27'	LÖCHLEIN	FRST	PA7107	6334	49°41'	11°22'
LOCHHECKE	FRST	LA7963	5709	50°12'	7°18'	LÖCHLEINS-GR	VAL	NA4621	6123	49°50'	9°38'
LOCHHEIM	POPL	UP1449	7740	48°16'	12°29'	LÖCHLEINSTAL	OTCH	NA5904	6324	49°41'	9°49'
LOCHHEIM	POPL	MA2395	5413	50°30'	7°55'	LÖCHLEINSTAL	VAL	PA9943	5936	50°00'	11°47'
LOCHHEIMER HOLZ	FRST	UP1145	7740	48°14'	12°27'	LOCHLEITEN	FARM	PA5666	5733	50°13'	11°11'
LOCHHOF	FARM	NU5499	7224	48°44'	9°44'	LOCHLEMAIERSHF	FARM	MU4150	7615	48°18'	8°12'
LOCHHOF	POPL	MT4764	8415	47°32'	8°18'	LÖCHLEMÜHLE	MILL	MU3980	8315	47°40'	8°11'
LOCHHOF	POPL	MU5543	7716	48°14'	8°23'	LÖCHLERS	POPL	PT2992	8230	47°46'	10°43'
LOCHHOF	FARM	MU3182	7414	48°35'	8°04'	LÖCHLERS-M.	MILL	PT2993	8230	47°47'	10°43'
LOCHHOF	FARM	MU2538	7813	48°11'	7°59'	LÖCHLES BRUNNEN	WELL	MV7520	7017	48°56'	8°40'
LOCHHOF	AN	MU5429	7816	48°07'	8°23'	LÖCHLESBÄCHLE	STRM	MU4978	7415	48°33'	8°19'
LOCHHOF	FARM	PV6894	6433	49°34'	11°19'	LÖCHLESBERG	FRST	MU9494	7219	48°42'	8°55'
LOCHHOF	FARM	MU4122	7915	48°03'	8°13'	LÖCHLESBERG	SLP	MU5975	7416	48°32'	8°27'
LOCHHOFEN	POPL	PU9713	8035	47°56'	11°38'	LÖCHLESBERG	FRST	NV4360	6723	49°17'	9°35'
LOCHHOFENER BUCHET	FRST	PU9511	8035	47°55'	11°37'	LÖCHLESBERG	AN	NV8437	6926	49°05'	10°09'
LOCHHOLZ	FRST	PV3782	6531	49°28'	10°53'	LÖCHLESBR.	SPRG	MU5479	7416	48°34'	8°23'
LOCHHOLZ	FRST	NA4210	6223	49°44'	9°35'	LÖCHLESBR.	SPRG	MU5172	7416	48°30'	8°20'
LOCHHOLZ	FRST	OU1223	7937	48°01'	11°50'	LÖCHLESBR.	SPRG	MU8345	7718	48°15'	8°46'
LOCHHOLZ	FRST	NA6013	6225	49°46'	9°50'	LÖCHLESBR.	WELL	NV2063	6621	49°19'	9°17'
LOCHHOLZ	FRST	NT2681	8322	47°41'	9°21'	LÖCHLESGR.	DTCH	NV2886	6422	49°32'	9°23'
LOCHHOLZ	FRST	PV7368	6634	49°20'	11°23'	LÖCHLESGRABEN	DTCH	NV3693	6423	49°35'	9°30'
LOCHHOLZ	FRST	PT9298	8135	47°48'	11°34'	LÖCHLESGRABEN	AN	NV1660	6721	49°18'	9°13'
LOCHHÖLZL	FRST	PV8424	7035	48°56'	11°31'	LÖCHLESKINGE	FRST	NV7062	6625	49°18'	9°58'
LOCHKLINGE	VAL	NV6045	6825	49°09'	9°49'	LÖCHLESKINGE	GRGE	NV8227	7026	48°59'	10°07'
LOCHKLINGE	GRGE	NV3314	7122	48°53'	9°27'	LÖCHLESKINGE	GRGE	NV6431	6925	49°02'	9°53'
LOCHKLINGE	VAL	NV6045	6824	49°09'	9°49'	LÖCHLESWALU	FRST	NU4746	7723	48°16'	9°38'

NAME	DESIGNATION	GRID REF.	SHEET NO.	LAT.	LONG.	NAME	DESIGNATION	GRID REF.	SHEET NO.	LAT.	LONG.
LÖCHLEWALO	FRST	MT1495	8113	47°48'	7°51'	LOCHSEPP	BLOG	MU2817	7914	48°00'	8°02'
LÖCHLEWALO	FRST	MT1494	8213	47°48'	7°51'	LOCHSHAU	FRST	NV3105	7222	48°48'	9°25'
LÖCHLI	FARM	MT6368	8417	47°34'	8°31'	LOCHSM.	MILL	LA7014	6209	49°46'	7°12'
LÖCHLIHALOE	AN	MT5978	8316	47°39'	8°27'	LOCHSTEIN	FRST	TR9537	6038	49°57'	12°08'
LÖCHLMÜHL	MILL	UP1669	7541	48°27'	12°31'	LOCHSTEIN	FRST	NV3508	7122	48°49'	9°29'
LOCHLOGE	AN	MO6426	3416	52°35'	8°28'	LOCHSTEIN	ROCK	MA1936	6013	49°58'	7°52'
LOCHM.	MILL	MB3002	5414	50°34'	8°01'	LOCHSTRAUCH	AN	NB1402	5421	50°34'	9°12'
LOCHMANN-S.	HILL	N85570	4824	51°11'	9°47'	LOCHT	POPL	K88937	5102	50°51'	6°00'
LOCHMANNSHOF	FARM	PV7071	6634	49°22'	11°20'	LOCHT	AN	MU6068	7516	48°28'	8°28'
LOCHMATT	AN	MU3142	7714	48°14'	8°04'	LOCHTAL	FRST	PT6569	8433	47°33'	11°11'
LOCHMATT	AN	MU2750	7714	48°18'	8°01'	LOCHTAL	VAL	PC2423	4330	51°39'	10°47'
LOCHMATT	AN	MT3379	8314	47°40'	8°07'	LOCHTAL-A.	BLOG	PT6668	8433	47°33'	11°13'
LOCHMATT	POPL	MT2478	8314	47°39'	7°59'	LÖCHTE	FARM	LO9700	3610	52°20'	7°29'
LOCHMATT	AN	MT1091	8212	47°46'	7°48'	LÖCHTE	POPL	LC4937	4206	51°46'	6°49'
LOCHMATT	POPL	MT2478	8313	47°39'	7°59'	LÖCHTE	POPL	LC6611	4408	51°32'	7°04'
LOCHMATTE	POPL	MU2739	7814	48°12'	8°01'	LOCHTENAU	MOW	NU1985	7321	48°37'	9°16'
LOCHMATTE	AN	MU2723	7914	48°03'	8°01'	LOCHTENBERG	FARM	LB0874	4803	51°11'	6°15'
LOCHMATTEN	MOW	MU4296	7215	48°43'	8°13'	LOCHTER	FARM	NT8185	8226	47°43'	10°05'
LOCHMATTEN	FRST	MU2137	7813	48°11'	7°56'	LÖCHTERHEIDE	FRST	LC6616	4408	51°35'	7°04'
LOCHMÄTTLE	AN	MT2482	8313	47°41'	7°59'	LOCHTERHEIDE	FARM	LC5311	4407	51°32'	6°53'
LOCHMOOS	MRSH	NT5495	8124	47°48'	9°43'	LOCHTKEMPER	AN	MV4616	7115	48°54'	8°16'
LOCHMÜHLE	MILL	MT8393	8218	47°47'	8°46'	LOCHTLE	VAL	NT8491	8226	47°46'	10°07'
LOCHMÜHLE	MILL	MV2995	6314	49°36'	8°01'	LOCHTOBEL	FRST	NV4406	7123	48°48'	9°36'
LOCHMÜHLE	MILL	NT5086	8224	47°43'	9°40'	LOCHTOBEL	GRGE	NV4405	7123	48°48'	9°36'
LOCHMÜHLE	MILL	MT2570	8414	47°35'	8°00'	LOCHTOBELH.	BLOG	NV4505	7123	48°48'	9°37'
LOCHMÜHLE	MILL	MT5568	8416	47°34'	8°24'	LOCHTROP	POPL	M84475	4715	51°13'	8°12'
LOCHMÜHLE	MILL	NT8101	8326	47°41'	10°05'	LOCHTROPER-SIEPEN	GRGE	M84276	4715	51°14'	8°10'
LOCHMÜHLE	BLOG	MA7070	5717	50°17'	8°35'	LOCHTRUP	POPL	LC7238	4208	51°47'	7°08'
LOCHMÜHLE	MILL	PV0921	7028	48°56'	10°29'	LOCHTUM	POPL	PC0954	4029	51°56'	10°35'
LOCHMÜHLE	MILL	MA7479	5617	50°22'	8°38'	LOCHUM	POPL	M81907	5313	50°36'	7°52'
LOCHMÜHLE	MILL	NA9920	6128	49°49'	10°25'	LOCHUMER HEIDE	FRST	M81810	5313	50°38'	7°50'
LOCHMÜHLE	MILL	MV8576	6518	49°26'	8°47'	LOCHWALO	FRST	MU8895	7219	48°42'	8°50'
LOCHMÜHLE	MILL	NA0000	6320	49°39'	9°00'	LOCHWALO	FRST	MA3839	6014	50°00'	8°08'
LOCHMÜHLE	MILL	U08736	6946	49°04'	13°27'	LOCHWALD	POPL	MU3788	7314	48°38'	8°09'
LOCHMÜHLE	MILL	MV5417	7016	48°54'	8°22'	LOCHWALD	FRST	MU8795	7218	48°42'	8°49'
LOCHMÜHLE	MILL	PV5946	6833	49°09'	11°11'	LOCHWALD	FRST	MV9700	7219	48°45'	8°58'
LOCHMÜHLE	MILL	MU5852	7616	48°19'	8°26'	LOCHWALD	FRST	MA3255	5814	50°09'	8°03'
LOCHMÜHLE	MILL	MU2536	7813	48°10'	7°59'	LOCHWALD	FRST	NV0341	6820	49°07'	9°02'
LOCHMÜHLE	MILL	MU4101	8115	47°52'	8°13'	LOCHWALD	MOW	NV7718	7026	48°55'	10°03'
LOCHMÜHLE	AN	NU8209	8026	47°56'	10°06'	LOCHWALD	FRST	NV0254	6720	49°14'	9°02'
LOCHMÜHLE	MILL	PV6152	6733	49°12'	11°13'	LOCHWALD	FRST	MA9718	6119	49°49'	8°58'
LOCHMÜHLE	MILL	MT4584	8215	47°42'	8°16'	LOCHWALD	FRST	MU5803	8116	47°53'	8°26'
LOCHMÜHLE	MILL	NT1672	8321	47°36'	9°13'	LOCHWALD	FRST	NU1067	7520	48°27'	9°08'
LOCHMÜHLE	MILL	MU3619	7914	48°01'	8°08'	LOCHWALD	FRST	MU7550	7617	48°18'	8°40'
LOCHMÜHLE	MILL	MU4122	7915	48°03'	8°13'	LOCHWALD	FRST	MU7753	7618	48°20'	8°41'
LOCHMÜHLE	MILL	N87362	4826	51°06'	10°02'	LOCHWALD DIENST.H.	BLOG	UN1479	8341	47°38'	12°31'
LOCHMÜHLE	MILL	MT2082	8313	47°41'	7°56'	LOCHWASSER	STRM	PC0632	4229	51°44'	10°32'
LOCHMÜHLE	MILL	MT3181	8314	47°41'	8°05'	LOCHWEBER	FARM	NU6520	7925	48°02'	9°52'
LOCHMÜHLE	MILL	MT9773	8319	47°37'	8°58'	LOCHWEG	ROAD	MA3529	6014	49°55'	8°06'
LOCHMÜHLE	MILL	NT0179	8320	47°40'	9°01'	LOCHWEG	ROAD	MV3126	7014	48°59'	8°04'
LOCHMÜHLE	MILL	MT6376	8317	47°38'	8°31'	LOCHWEG	ROAD	MV2824	7014	48°58'	8°01'
LOCHMÜHLE	MILL	MT8381	8318	47°41'	8°46'	LOCHWEG	AN	NV0552	6720	49°13'	9°04'
LOCHMÜHLE	FARM	MU5852	7616	48°19'	8°26'	LOCHWEG	ROAD	NV1031	6920	49°02'	9°08'
LOCHMÜHLE	MILL	MA4599	5415	50°32'	8°13'	LOCHWEG	ROAD	NA8511	6227	49°45'	10°11'
LOCHMÜHLE	MILL	MV8771	6618	49°23'	8°49'	LOCHWEIHERHANG	SILP	LV9272	6611	49°23'	7°31'
LOCHMÜHLE	MILL	NU1701	8121	47°52'	9°14'	LOCHWEINBERG	AN	NA1509	6221	49°44'	9°13'
LOCHMÜHLE	MILL	MU9201	8119	47°52'	8°53'	LOCHWIES-B.	STRM	LV5678	6508	49°26'	7°01'
LOCHMÜHLE	MILL	LV5373	6607	49°23'	6°58'	LOCHWIESE	AN	MA5434	6016	49°57'	8°22'
LOCHMÜHLE	MILL	MV7866	6618	49°21'	8°42'	LOCHWIESE	MOW	NT0287	8220	47°44'	9°02'
LOCHMÜHLE	MILL	MA3648	5914	50°05'	8°07'	LOCHWIESE	MOW	LA7027	6109	49°53'	7°11'
LOCHMÜHLEBACH	STRM	MT3175	8314	47°37'	8°05'	LOCHWIESE	AN	MA3709	6214	49°44'	8°08'
LOCHMÜHLEBACH	STRM	NT2697	8122	47°50'	9°21'	LOCHWIESE	MOW	N85213	5324	50°40'	9°44'
LOCHNER	FARM	QU1501	8137	47°50'	11°52'	LOCHWIESE	AN	MV6447	6817	49°10'	8°31'
LOCHNER A.	BLOG	TN9984	8339	47°41'	12°19'	LOCHWIESE	AN	LV9670	6611	49°22'	7°34'
LOCHNER HÜHLE	CAVE	TN9983	8340	47°40'	12°19'	LOCHWIESE	AN	MA5418	6116	49°49'	8°22'
LOCHNERBERG	FRST	UN2294	8241	47°46'	12°37'	LOCHWIESE	FRST	MV9784	6419	49°30'	8°58'
LOCHPFADLE	AN	NV0013	7120	48°52'	9°00'	LOCHWIESEN	MOW	MU8172	7418	48°30'	8°44'
LOCHRANKEN	FRST	PV0367	6628	49°21'	10°25'	LOCHWIESEN	POPL	NT9353	8527	47°25'	10°14'
LOCHREBEN	AN	MT5780	8316	47°40'	8°26'	LOCHWIESEN	MOW	MU6874	7417	48°31'	8°34'
LOCHREUTHEN	FRST	MT5497	8116	47°49'	8°23'	LOCHWIESEN	MOW	NV5648	6824	49°11'	9°46'
LOCHRÖDERN	AN	NA2395	5422	50°30'	9°19'	LOCHWIESEN	MOW	NV5426	7024	48°59'	9°44'
LOCHRÜTTE	FRST	MU2805	8114	47°54'	8°02'	LOCHWIESEN	MOW	MV9330	6919	49°01'	8°54'
LOCHS-M.	MILL	LA8772	5710	50°17'	7°25'	LOCHWIESEN	AN	MV5688	6416	49°33'	8°23'
LOCHS-M.	MILL	LA8667	5710	50°15'	7°24'	LOCHWIESEN	MOW	MT4585	8215	47°43'	8°16'
LOCHSÄGMÜHLE	MILL	MU7789	7318	48°39'	8°41'	LOCHWIESEN	MOW	MT4692	8215	47°47'	8°17'
LOCHSBERG	AN	LB7051	5008	51°00'	7°09'	LOCHWIESEN	MOW	MV5805	6216	48°48'	8°26'
LOCHSCHLAG	FRST	MA1738	6013	49°59'	7°50'	LOCHWIESENGRABEN	OTCH	MV7247	6817	49°10'	8°37'
LOCHSCHLAG	FRST	NA2629	6022	49°55'	9°22'	LOCHWIESE FEL5	ROCK	LA8313	6210	49°45'	7°23'
LOCHSCHLAG	FRST	PA0151	5828	50°06'	10°25'	LOCHWIESEGR.	OTCH	UP7097	7245	48°43'	13°14'
LOCHSCHMIEDE	POPL	MU5741	7716	48°13'	8°25'	LOCHWINDEL	FRST	NU5303	8124	47°53'	9°43'
LOCHSCHWAB	POPL	PU6119	7932	48°00'	11°10'	LOCK	AN	KA9721	6103	49°48'	6°11'
LOCHSCHWEINE	FRST	MT2687	8214	47°44'	8°01'	LOCK-M.	MILL	NC5156	4024	51°57'	9°44'
LOCHSCHWEINEBÄCHLE	STRM	MT2587	8214	47°44'	8°00'	LÖCKEN	FARM	LC8885	3710	52°12'	7°22'
LOCHSEE	PONO	NV0441	6820	49°07'	9°03'		POPL	K89261	4902	51°04'	6°02'

NAME	DESIGNATION	GRID REF.	SHEET NO.	LAT.	LONG.	NAME	DESIGNATION	GRID REF.	SHEET NO.	LAT.	LONG.
LOCKENBACH	HILL	PD2219	3430	52°30'	10°48'	LODERHART	FARM	UQ5320	7044	48°55'	12°59'
LOCKENBERG	AN	NB3322	5222	50°45'	9°28'	LODERHOF	POPL	UP7799	7246	48°44'	13°20'
LOCKENBERG	FARM	MD2718	3413	52°30'	7°55'	LODERHOF	FARM	PV9986	6536	49°30'	11°45'
LOCKENER	FARM	MD3619	3414	52°31'	8°04'	LODERHOF	FARM	PU6947	7733	48°15'	11°17'
LOCKENHOF	FARM	MC3737	4214	51°47'	8°05'	LODERHOF	FARM	NT4977	8323	47°39'	9°39'
LOCKENHOF	FARM	LC1041	4203	51°47'	6°14'	LODERMÜHL	POPL	UR0926	6140	49°51'	12°20'
LOCKENHOF	FARM	LB8601	4708	51°16'	6°59'	LODERMÜHLE	MILL	UR0241	6039	49°59'	12°14'
LOCKENMÜHLE	MILL	PV1273	6529	49°24'	10°32'	LODERSDÜ	FARM	UP2781	7441	48°33'	12°40'
LOCKENRICHT	POPL	PV9389	6436	49°31'	11°40'	LODERSTÄTT	FARM	TP9231	7939	48°06'	12°13'
LOCKENRICHT	POPL	PV9289	6435	49°31'	11°39'	LODERWINKL	POPL	U04326	7043	48°58'	12°51'
LOCKERB.	STRM	KA8656	5802	50°07'	6°00'	LODING	FARM	UP2724	7942	48°03'	12°41'
LOCKERHOF	FARM	LC1031	4203	51°42'	6°15'	LÖDINGSEN	POPL	NC5416	4424	51°35'	9°43'
LOCKERSBERG	FRST	MV8480	6518	49°28'	8°47'	LÖDINGSER WALD	FRST	NC5217	4324	51°36'	9°45'
LOCKERSMÜHLE	MILL	LV8297	6310	49°37'	7°22'	LÖDISCHHOF	EST	UQ3169	6642	49°21'	12°40'
LÖCKERTSGRUND	AN	NV1249	6821	49°12'	9°10'	LÖOL	FARM	UP4463	7543	48°24'	12°53'
LOCKFINKE	FARM	LB8988	4610	51°20'	7°25'	LOOSHOF	FARM	LB2676	4705	51°12'	6°31'
LOCKFLETH	DTCH	ME6015	2616	53°23'	8°24'	LOOSHOLZSCHLAG	FRST	MA7572	5617	50°18'	8°39'
LOCKHAUSEN	POPL	MC5697	3616	52°19'	8°21'	LOE-M.	MILL	LC7024	4308	51°39'	7°07'
LOCKHAUSEN	POPL	MC7868	3918	52°04'	8°41'	LOEBLINGERAU	MOW	U02855	6741	49°13'	12°38'
LOCKHAUSERBAUM	FARM	MC7770	3918	52°05'	8°40'	LOEHELCHEN	AN	KA9609	6203	49°42'	6°10'
LOCKHAUSERFELD	FARM	MC7869	3918	52°04'	8°41'	LOECHER	FRST	KA8513	6202	49°44'	6°01'
LOCKHAUSERHEIDE	POPL	MC7868	3918	52°04'	8°41'	LOEFHOF	FARM	LC1132	4203	51°42'	6°16'
LOCKHORN	AN	ME2707	2613	53°18'	7°54'	LOEH	MOW	NU5388	7324	48°39'	9°43'
LOCKHÜTTE	POPL	LB2178	4704	51°13'	6°26'	LOEH	FRST	PA7082	5634	50°22'	11°23'
LOCKING	FARM	TP9721	7939	48°01'	12°17'	LOEH B.	STRM	LA8577	5610	50°20'	7°23'
LOCKKL.	VAL	NV2331	6922	49°02'	9°26'	LOEH-8.	HILL	LA8578	5610	50°21'	7°23'
LÖCKMANN	FARM	MC2752	4013	51°55'	7°56'	LOEHER HOLZ	FRST	NT4792	8223	47°47'	9°38'
LÖCKMANN	FARM	MC2847	4113	51°52'	7°57'	LOEHHOF	FARM	MU3687	7314	48°38'	8°08'
LÖCKMANN	FARM	MC2246	4113	51°51'	7°52'	LOEMÜHLEN-B.	STRM	LC7024	4308	51°39'	7°07'
LÖCKNER	FARM	MC1771	3912	52°05'	7°47'	LOENGENBACH	STRM	PA3912	6231	49°45'	10°56'
LÖCKNER	FARM	MC0869	3912	52°04'	7°40'	LOER	FARM	LB2396	4604	51°23'	6°28'
LÖCKNITZ	STRM	PD6684	2934	53°05'	11°29'	LOERPABEL	FARM	MC5551	4016	51°54'	8°21'
LÖCKNITZ	STRM	PD7885	2935	53°05'	11°40'	LÖERSHOF	FARM	LC4105	4514	51°28'	6°43'
LÖCKNITZ	STRM	PD6982	2935	53°04'	11°31'	LOETZERT	AN	KA9411	6202	49°43'	6°08'
LÖCKNITZ	STRM	PD7381	2935	53°03'	11°35'	LOEWSHOF	FARM	LC1714	4404	51°33'	6°22'
LÖCKNITZ ELDE SCHWARZWASSER/	STRM	PD5388	2833	53°07'	11°17'	LÖF	AN	LA4520	6107	49°49'	6°51'
LOCKS-B.	MT	NA4418	6123	49°49'	9°37'	LÖF	POPL	LA8866	5710	50°14'	7°26'
LOCKSTIEFEN	POPL	MB0026	5211	50°47'	7°35'	LOFAUER WALD	FRST	UR2046	5940	50°02'	12°29'
LOCKSTEDT	POPL	PD4005	3632	52°23'	11°04'	LÖFEN	SPRG	NV8207	7126	48°49'	10°07'
LOCKSTEDT	POPL	NE4584	1924	54°00'	9°41'	LOFENECK	FARM	UP0270	7539	48°27'	12°19'
LOCKSTEOT	POPL	NE6240	2325	53°36'	9°56'	LOFENKLINGE	VAL	NV5861	6724	49°18'	9°48'
LOCKSTEDTER DRÖMLING	FARM	PD4312	3532	52°26'	11°06'	LOFENSTEIGE	ROAD	NV5861	6724	49°18'	9°48'
LOCKSTEDTER LAGER	POPL	NE4080	2023	53°58'	9°37'	LOFER	STRM	UN0982	8340	47°40'	12°28'
LOCKWEILER	POPL	LV4988	6407	49°31'	6°55'	LÖFER WALD	FRST	LA9064	5710	50°13'	7°28'
LOCKWISCH	POPL	PE2167	2131	53°50'	10°50'	LOFERER	FARM	QT1098	8136	47°48'	11°49'
LODBERGEN	POPL	MD2045	3212	52°45'	7°49'	LOFERER SEILER-GR.	GRGE	UN3967	8443	47°32'	12°52'
LODBERGER FUHREN	AN	MD2044	3212	52°44'	7°49'	LOFERER STEIG	TRL	UN3373	8442	47°35'	12°47'
LODBERGER FUHREN	FRST	MD1844	3212	52°44'	7°47'	LÖFERHÖF	FARM	LA8965	5710	50°14'	7°26'
LODBERGER MOOR	MRSH	MD2046	3212	52°45'	7°49'	LOFERING	POPL	UQ6406	7244	48°47'	13°09'
LÖDDE	FARM	LC6532	4208	51°43'	7°03'	LOFERINGER GR.	DTCH	UQ6605	7244	48°47'	13°09'
LODDE	FARM	MC0659	4011	51°58'	7°38'	LOFERSDÜ	FARM	UP5358	7644	48°21'	13°01'
LODDEMANN	FARM	MC4761	3915	52°00'	8°14'	LOFERT	MOW	PU6226	7933	48°04'	11°11'
LODDEN B.	STRM	MC4762	3915	52°00'	8°14'	LÖFFEL M.	MILL	LA7866	5709	50°14'	7°17'
LODDEN-B.	STRM	MC4360	4015	51°59'	8°10'	LÖFFEL-8.	MT	M80347	5011	50°58'	7°37'
LODDEN-B.	STRM	MC4259	4014	51°59'	8°10'	LÖFFEL-8.	MT	M82042	5013	50°55'	7°52'
LODDEN-B.	STRM	MC0954	4012	51°56'	7°41'	LÖFFEL-8R.	SPRG	NA6472	5625	50°18'	9°54'
LODDENBERG	FARM	MC0853	4012	51°55'	7°40'	LÖFFEL-GR.	STRM	UR0141	6039	49°59'	12°13'
LODDENHEIDE	AN	MC0753	4011	51°55'	7°39'	LÖFFELÄCKER	AN	MV6518	7017	48°55'	8°31'
LODDENKE	STRM	PC1444	4129	51°50'	10°39'	LÖFFELBACH	AN	NA6743	5925	50°02'	9°56'
LODDENKÖTTER	FARM	MC1772	3912	52°05'	7°47'	LÖFFELBACH-H.	FRST	NA6743	5925	50°02'	9°56'
LODER	POPL	LC3931	4206	51°42'	6°40'	LÖFFELBECK	FARM	LB85781	4707	51°16'	6°57'
LODERHOF	FARM	LC3139	4205	51°47'	6°33'	LÖFFELBERG	FARM	UP2972	7542	48°29'	12°41'
LÖDDING	FARM	LC8155	4009	51°56'	7°16'	LÖFFELBERG	POPL	M82042	5013	50°55'	7°52'
LÖDDING	FARM	LC8051	4009	51°54'	7°16'	LÖFFELBORN	FRST	MA0129	6011	49°54'	7°37'
LÖDE-BERG	SLP	NA5914	6224	49°46'	9°49'	LÖFFELBUSCH	FRST	MV6802	7217	48°46'	8°34'
LÖDEL	AN	NT6583	8225	47°42'	9°52'	LOFFELD	POPL	PA4449	5932	50°04'	11°01'
LÖDEN	FRST	MC5204	4515	51°29'	8°19'	LÖFFELGRABEN	AN	MT3562	8414	47°30'	8°08'
LÖDENALPE	BLDG	UN2085	8341	47°42'	12°36'	LÖFFELGRUND	VAL	MV9288	6419	49°33'	8°53'
LÖDENHEIDE	FARM	LB5573	4807	51°11'	6°55'	LÖFFELHÄUSER	POPL	MU2100	8113	47°51'	7°56'
LÖDENSEE	LAKE	UN1985	8341	47°42'	12°35'	LÖFFELHOF	FARM	PV6147	6833	49°09'	11°13'
LODENWEG	AN	NV7180	6525	49°28'	9°59'	LÖFFELHOLZ	FRST	PV1876	6529	49°25'	10°38'
LÖDER	AN	NT6392	8225	47°47'	9°50'	LÖFFELHÜGEL	HILL	UR2033	6041	49°55'	12°29'
LODER	FARM	UP2645	7741	48°14'	12°40'	LÖFFELLEITEN	FARM	UP5953	7644	48°19'	13°06'
LODER	FARM	OT1897	8237	47°47'	11°55'	LÖFFELMANN-GR.	DTCH	LV9990	6411	49°33'	7°36'
LODER	FARM	UP1735	7841	48°08'	12°32'	LÖFFELMANN-GR.	VAL	MA2350	5913	50°06'	7°55'
LODER-B.	HILL	PU3464	7530	48°25'	10°49'	LÖFFELMÜHL	POPL	UQ1346	6840	49°08'	12°26'
LODERBACH	STRM	U04226	7043	48°58'	12°50'	LÖFFELMÜHLE	MILL	MU1444	7713	48°15'	7°50'
LODERBACH	POPL	PV7965	6634	49°19'	11°28'	LÖFFELMÜHLE	POPL	NU5400	8124	47°51'	9°43'
LODERBERG	HILL	UQ5321	7043	48°55'	12°59'	LÖFFELS-B.	MT	MV1643	6813	49°08'	7°51'
LODERBERG	MT	U07800	7246	48°44'	13°20'	LÖFFELS-8.	MT	LV7059	6709	49°16'	7°13'
LODERBÜHL	HILL	UR0925	6140	49°51'	12°20'	LÖFFELS-8.	HILL	N81615	5321	50°41'	9°14'
LODERBUSCH	FARM	LC5672	3907	52°05'	6°54'	LÖFFELSBERG	POPL	T09986	6539	49°30'	12°13'
LODERHAM	POPL	UP5465	7544	48°25'	13°02'	LÖFFELSBRETT	FRST	MV1560	6713	49°17'	7°50'
LODERHART	FARM	U05321	7043	48°55'	12°59'	LÖFFELSBÜCKEL	FRST	MV8484	6418	49°30'	8°47'

NAME	DESIGNATION	GRID REF.	SHEET NO.	LAT.	LONG.	NAME	DESIGNATION	GRID REF.	SHEET NO.	LAT.	LONG.
LÖFFELSBUSCH	FRST	MV6927	6917	49°00'	8°35'	LÖH	FRST	MA3575	5614	50°19'	8°05'
LÖFFELSCHIED	POPL	LA7941	5909	50°00'	7°19'	LÖH	MT	MA1576	5612	50°20'	7°49'
LÖFFELSCHIEDER WALD	FRST	LA8142	5910	50°01'	7°20'	LÖH	HILL	MB2807	5313	50°37'	7°59'
LÖFFELSCHLAG	FRST	PA1864	5729	50°13'	10°39'	LÖH	HILL	MB3111	5314	50°39'	8°01'
LÖFFELSCHMIEDE	MILL	MU4301	8115	47°52'	8°14'	LÖH	FRST	NB1105	5320	50°36'	9°10'
LÖFFELSCHMIEDE /WHS./	BLOG	MU3303	8114	47°53'	8°06'	LÖH	FRST	MA8745	5918	50°03'	8°49'
LÖFFELSGRABEN	AN	NV5982	6524	49°29'	9°49'	LÖH	MT	KA8543	5902	50°00'	6°00'
LÖFFELSKLINGE	VAL	MV8484	6418	49°30'	8°47'	LÖH	HILL	LA1966	5704	50°13'	6°28'
LÖFFELSTEIN	RUIN	MV8821	7019	48°56'	8°50'	LÖH	FARM	UP2083	7441	48°34'	12°34'
LÖFFELSTEIN	MONU	NV2651	6722	49°13'	9°22'	LÖH	FARM	UP4184	7443	48°35'	12°50'
LÖFFELSTEIN	HILL	PA7902	6334	49°39'	11°29'	LÖH	AN	MV9102	7219	48°46'	8°53'
LÖFFELSTELZ	AN	NV7637	6926	49°05'	10°02'	LÖH	AN	MV5716	7116	48°54'	8°25'
LÖFFELSTELZEN	POPL	NV5784	6424	49°30'	9°47'	LÖH	FARM	UN1089	8240	47°44'	12°28'
LÖFFELSTELZEN	FRST	NV6160	6725	49°17'	9°50'	LÖH	FARM	UP2248	7741	48°16'	12°36'
LÖFFELSTERZ	POPL	MB0543	5011	50°56'	7°39'	LÖH	FARM	TP8445	7738	48°13'	12°05'
LÖFFELSTERZ	POPL	NA9749	5928	50°05'	10°22'	LÖH	AN	NV6945	6825	49°09'	9°57'
LÖFFELTAL	VAL	NU2247	7721	48°17'	9°18'	LÖH	AN	NV9115	7127	48°53'	10°14'
LÖFFELTHAL	VAL	MU3207	8014	47°55'	8°05'	LÖH	AN	NV8814	7127	48°52'	10°12'
LÖFFELTHAL T.	TUN	MU3107	8014	47°55'	8°05'	LÖH	POPL	UQ3610	7142	48°49'	12°46'
LOFFENAU	POPL	MV5502	7216	48°46'	8°23'	LÖH	AN	NV6344	6825	49°09'	9°52'
LOFFENAUER ECK	SQ	MV5704	7216	48°47'	8°25'	LÖH	FRST	QV0745	6837	49°07'	11°50'
LOFFINGEN	POPL	MU5103	8116	47°53'	8°20'	LÖH	AN	NV4313	7123	48°52'	9°35'
LÖFFL-MOOS	MDW	TP8636	7838	48°08'	12°07'	LÖH	AN	NV6816	7125	48°54'	9°56'
LÖFFLERS-M.	MILL	PA7676	5634	50°19'	11°28'	LÖH	AN	MT2988	8214	47°44'	8°03'
LÖFFLERSGRUND	VAL	N87271	4826	51°11'	10°02'	LÖH	FARM	UP4607	8143	47°54'	12°56'
LÖFFLERSHALOE	FRST	MU4694	7315	48°42'	8°16'	LÖH	FARM	PA8967	5735	50°13'	11°39'
LÖFFLERSHOLZ	FRST	NA0791	5520	50°28'	9°06'	LÖH	FARM	M80028	5211	50°48'	7°35'
LÖFFLES-B.	MT	PA9056	5835	50°07'	11°40'	LÖH	FRST	PA8962	5835	50°11'	11°39'
LÖFFLMOOS	FARM	TP8637	7838	48°09'	12°07'	LÖH	FARM	L80625	5203	50°45'	6°15'
LÖFFLMÜHLE	MILL	UP3864	7542	48°24'	12°49'	LÖH	FRST	NA0660	5820	50°11'	9°05'
LÖFKEN-B.	HILL	PC1488	3730	52°14'	10°40'	LÖH	MDW	PA7562	5834	50°11'	11°27'
LÖFKES	FARM	L82590	4604	51°20'	6°29'	LÖH	FRST	LA8750	5910	50°05'	7°25'
LÖFLAS	FARM	PA9037	6035	49°57'	11°39'	LÖH	POPL	MU2441	7713	48°13'	7°59'
LÖFLERS-M.	MILL	NA1841	5921	50°01'	9°15'	LÖH	FARM	UP5857	7644	48°21'	13°05'
LÖFLES-B.	SLP	PA0175	5628	50°19'	10°25'	LÖH	FARM	UP5354	7644	48°19'	13°01'
LOFTLUND	FARM	NF1665	1221	54°44'	9°15'	LÖH	FARM	UP6152	7644	48°18'	13°08'
LOFTLUNDFELO	FARM	NF1765	1221	54°44'	9°16'	LÖH	FARM	UP4757	7643	48°21'	12°56'
LOGA	POPL	L09999	2711	53°14'	7°29'	LÖH	FARM	UP1856	7641	48°20'	12°32'
LOGA	POPL	L09999	2710	53°14'	7°29'	LÖH	POPL	L89677	4711	51°14'	7°31'
LOGABIRUM	POPL	ME0101	2711	53°15'	7°31'	LÖH	POPL	L89478	4710	51°15'	7°29'
LOGABIRUMERFELD	POPL	ME0102	2711	53°15'	7°31'	LÖH	MDW	PV6990	6434	49°32'	11°20'
LOGAERFELD	POPL	ME0002	2711	53°15'	7°30'	LÖH	FRST	PA6733	6034	49°56'	11°20'
LOGAERFELD	POPL	LE9902	2710	53°15'	7°29'	LÖH	FRST	MU6679	7417	48°34'	8°32'
LOGBACH	STRM	PT1662	8429	47°30'	10°32'	LÖH	AN	LC6166	3907	52°02'	6°58'
LOGE	POPL	MD7238	3317	52°41'	8°35'	LÖH	FARM	L86888	4608	51°20'	7°07'
LOGE	FARM	MC8298	3618	52°20'	8°44'	LÖH	AN	NU1744	7721	48°15'	9°14'
LOGE	POPL	PD4670	3033	52°58'	11°10'	LÖH	FARM	UP0068	7539	48°26'	12°18'
LOGE	FARM	MD8930	3319	52°37'	8°50'	LÖH	FARM	TP9368	7539	48°26'	12°12'
LOGE	POPL	NO0656	3120	52°51'	9°05'	LÖH	FARM	TP9767	7539	48°25'	12°16'
LOGE	FARM	MO3287	2813	53°08'	7°59'	LÖH	FARM	TP9467	7539	48°25'	12°13'
LOGE-B.	STRM	LB7915	5309	50°40'	7°17'	LÖH	POPL	U07606	7145	48°48'	13°19'
LOGEBERG	POPL	PF2000	1831	54°08'	10°50'	LÖH	FRST	N87805	5426	50°35'	10°06'
LOGEMANNSEICH	BLOG	ME6107	2616	53°19'	8°25'	LÖH	AN	NV9025	7027	48°58'	10°14'
LOGEMANNSWEG	ROAD	ME5113	2615	53°22'	8°16'	LÖH	AN	NV8824	7027	48°58'	10°12'
LOGEMOOR	FARM	ME4012	2614	53°21'	8°06'	LÖH	AN	NV7825	7026	48°58'	10°04'
LOGER MOOR	PM	MO8928	3319	52°36'	8°50'	LÖH	FRST	NV2153	6721	49°14'	9°17'
LOGERS	FARM	L09905	3611	52°23'	7°31'	LÖH	AN	NV3255	6722	49°15'	9°26'
LOGHAM-A.	BLOG	PT8882	8335	47°40'	11°30'	LÖH	FRST	NU1879	7421	48°34'	9°14'
LOGHÖFE	POPL	NU0902	8120	47°52'	9°07'	LÖH	AN	NU1276	7421	48°32'	9°10'
LOGRÖTKE	STRM	LB9477	4710	51°14'	7°29'	LÖH	MDW	NU2174	7421	48°31'	9°17'
LOGUTT	STRM	PA7292	5534	50°27'	11°25'	LÖH	FRST	M86692	4617	51°23'	8°31'
LOGWEG	ROAD	MV1270	6612	49°23'	7°47'	LÖH	POPL	L86691	4610	51°21'	7°22'
LOH	FRST	NA6030	6025	49°55'	9°50'	LÖH	FARM	MB0287	4611	51°19'	7°35'
LOH	AN	MT7892	8218	47°47'	8°43'	LÖH	AN	MT4183	8315	47°42'	8°13'
LOH	FRST	MT7985	8218	47°43'	8°43'	LÖH	POPL	MC3020	4313	51°38'	7°59'
LOH	AN	MT9583	8219	47°42'	8°56'	LÖH	MT	N84651	4923	51°00'	9°40'
LOH	AN	NV8105	7226	48°48'	10°06'	LÖH	FRST	N81929	5121	50°49'	9°16'
LOH	FRST	NV8804	7227	48°47'	10°12'	LÖH	FARM	TP9349	7739	48°16'	12°13'
LOH	POPL	UQ6105	7244	48°47'	13°07'	LÖH	AN	MU1034	7812	48°09'	7°47'
LOH	POPL	UP5997	7244	48°43'	13°05'	LÖH	AN	NU2059	7621	48°23'	9°16'
LOH	FRST	N82395	4521	51°24'	9°20'	LÖH	AN	NV2028	6921	49°00'	9°16'
LOH	FARM	UQ6101	7244	48°45'	13°07'	LÖH	AN	MV7492	6417	49°35'	8°38'
LOH	FARM	UP6175	7444	48°31'	13°07'	LÖH	AN	MV7491	6417	49°34'	8°38'
LOH	AN	PA9537	6036	49°57'	11°43'	LÖH	FARM	LB6782	4708	51°16'	7°05'
LOH	POPL	NO0104	3620	52°23'	9°01'	LÖH	FARM	LB8084	4709	51°18'	7°17'
LOH	POPL	LB7497	4509	51°25'	7°11'	LÖH	POPL	LB7381	4709	51°16'	7°11'
LOH	POPL	LC9703	4511	51°28'	7°31'	LÖH	POPL	M80070	4811	51°10'	7°34'
LOH	FARM	ND5668	3025	52°57'	9°50'	LÖH	POPL	L89564	4811	51°07'	7°30'
LOH	FARM	MO5765	3016	52°56'	8°22'	LÖH	FARM	M80672	4812	51°11'	7°40'
LOH	AN	MV8710	7118	48°51'	8°49'	LÖH	POPL	LB7263	4809	51°06'	7°10'
LOH	FRST	NT1283	8221	47°42'	9°10'	LÖH	FARM	TP9960	7639	48°22'	12°17'
LOH	FRST	N81587	4621	51°20'	9°13'	LÖH	FARM	OU1854	7637	48°18'	11°56'
LOH	AN	PA9660	5836	50°10'	11°45'	LÖH	AN	MT5896	8116	47°49'	8°26'
LOH	FARM	PA9360	5836	50°10'	11°42'	LÖH	AN	NU2630	7822	48°07'	9°21'

NAME	DESIGNATION	GRID REF.	SHEET NO.	LAT.	LONG.	NAME	DESIGNATION	GRID REF.	SHEET NO.	LAT.	LONG.
LOH	FRST	NU2829	7822	48°07'	9°23'	LOH-B	STRM	UQ2588	6441	49°31'	12°35'
LOH	AN	NU5131	7824	48°08'	9°41'	LOH-B	HILL	NC4205	4523	51°30'	9°36'
LOH	FRST	NU2231	7821	48°08'	9°18'	LOH-B	MT	NC5103	4524	51°28'	9°44'
LOH	BLDG	TP8622	7938	48°01'	12°08'	LOH-B	HILL	NB6198	4525	51°26'	9°53'
LOH	FARM	UP2161	7641	48°23'	12°35'	LOH-B	STRM	PA9412	6236	49°44'	11°41'
LOH	AN	NU3910	8023	47°56'	9°31'	LOH-B	HILL	PA8313	6235	49°44'	11°32'
LOH	AN	NU0116	8020	48°00'	9°01'	LOH-B	STRM	UR2234	6041	49°56'	12°31'
LOH	AN	MUB710	8019	47°57'	8°50'	LOH-B	STRM	UR2243	6041	49°55'	12°31'
LOH	AN	MUB710	8018	47°57'	8°50'	LOH-B	STRM	UR2230	6041	49°54'	12°31'
LOH	FRST	MT6998	8117	47°50'	8°35'	LOH-B	STRM	UR1241	6040	49°59'	12°23'
LOH	MDW	MU6101	8116	47°52'	8°29'	LOH-B	STRM	UR1433	6040	49°55'	12°25'
LOH	FRST	ME9224	2519	53°28'	8°53'	LOH-B	STRM	QA0239	6036	49°58'	11°49'
LOH	FRST	ND4799	2724	53°14'	9°42'	LOH-B	HILL	PC3895	3732	52°17'	11°01'
LOH	AN	NU8218	7926	48°01'	10°06'	LOH-B	HILL	NB6149	5025	50°59'	9°52'
LOH	FARM	TP9974	7539	48°29'	12°17'	LOH-B	STRM	LC4733	4206	51°44'	6°47'
LOH	AN	NV7681	6526	49°29'	10°03'	LOH-B	STRM	NB1586	4621	51°19'	9°13'
LOH	AN	NV7381	6526	49°29'	10°01'	LOH-B	STRM	PA9860	5836	50°09'	11°46'
LOH	AN	NV2323	7021	48°58'	9°19'	LOH-B	STRM	PA8981	5635	50°21'	11°40'
LOH	MDW	MU9243	7719	48°14'	8°53'	LOH-B	STRM	PA8779	5635	50°20'	11°38'
LOH	MDW	MUB941	7719	48°13'	8°51'	LOH-B	STRM	PA9084	5636	50°23'	11°40'
LOH	AN	NU3444	7722	48°15'	9°28'	LOH-B	HILL	MA1379	5612	50°21'	7°47'
LOH	AN	PU5246	7732	48°15'	11°03'	LOH-B	MT	MA1677	5612	50°20'	7°49'
LOH	FRST	NV4736	6923	49°04'	9°38'	LOH-B	MT	MA1174	5612	50°19'	7°45'
LOH	AN	NV5030	6924	49°01'	9°41'	LOH-B	MT	MA0774	5612	50°19'	7°41'
LOH	POPL	LC2827	4305	51°40'	6°31'	LOH-B	STRM	UR0946	5940	50°02'	12°20'
LOH	FARM	LC4127	4306	51°40'	6°42'	LOH-B	STRM	UR1342	5940	50°00'	12°23'
LOH	FRST	NU2217	7921	48°00'	9°17'	LOH-B	HILL	ND2258	3121	52°52'	9°20'
LOH	FRST	NB1445	5021	50°57'	9°12'	LOH-B	HILL	ND2258	3122	52°52'	9°20'
LOH	FARM	NF6900	1826	54°09'	10°04'	LOH-B	STRM	UP4446	7743	48°15'	12°54'
LOH	AN	MT7393	8217	47°47'	8°38'	LOH-B	MT	NC8912	4427	51°33'	10°17'
LOH	POPL	MC5685	3716	52°13'	8°22'	LOH-B	MT	NC7715	4426	51°35'	10°07'
LOH	POPL	MC6784	3717	52°12'	8°31'	LOH-B	MT	NCB516	4427	51°35'	10°14'
LOH	MDW	MU0017	7912	48°00'	7°40'	LOH-B	MT	NC6416	4425	51°35'	9°55'
LOH	SCR8	ME8547	2318	53°40'	8°46'	LOH-B	HILL	NC6608	4425	51°31'	9°57'
LOH	HILL	ME9129	2419	53°31'	8°52'	LOH-B	STRM	UP1708	8041	47°54'	12°33'
LOH	POPL	LB6860	4908	51°05'	7°07'	LOH-B	STRM	UP3109	8042	47°55'	12°44'
LOH	FARM	TP8840	7838	48°11'	12°09'	LOH-B	DTCH	NT9495	8127	47°48'	10°16'
LOH	FARM	TP9040	7839	48°11'	12°10'	LOH-B	STRM	TR9667	5738	50°13'	12°08'
LOH	FRST	PU7730	7834	48°06'	11°23'	LOH-B	STRM	QA0263	5837	50°11'	11°50'
LOH	AN	MT6176	8316	47°38'	8°29'	LOH-B	STRM	TR8974	5738	50°17'	12°02'
LOH	AN	MT4577	8315	47°39'	8°16'	LOH-B	HILL	MA3760	5814	50°11'	8°07'
LOH	AN	MT1079	8312	47°39'	7°48'	LOH-B	HILL	LV8345	6810	49°11'	7°23'
LOH	FRST	NT1382	8321	47°41'	9°10'	LOH-B	STRM	UQ9212	7147	48°51'	13°32'
LOH	POPL	NT1176	8320	47°38'	9°09'	LOH-B	STRM	LB9373	4710	51°12'	7°28'
LOH	FARM	LB8856	4910	51°03'	7°24'	LOH-B	HILL	NO3325	3422	52°34'	9°29'
LOH	MT	MB5458	4916	51°04'	8°20'	LOH-B	STRM	TQ8697	6438	49°35'	12°02'
LOH	FARM	UP3264	7542	48°24'	12°44'	LOH-B	STRM	PV9497	6436	49°36'	11°41'
LOH	FARM	UP4569	7543	48°27'	12°54'	LOH-B	STRM	QV0394	6436	49°34'	11°49'
LOH	FARM	UP0970	7540	48°27'	12°25'	LOH-B	STRM	QV0090	6436	49°32'	11°46'
LOH	MT	MB6748	5017	50°59'	8°32'	LOH-B	MT	NB3788	4623	51°20'	9°32'
LOH	FRST	NA0189	5520	50°27'	9°01'	LOH-B	HILL	NB9084	4627	51°18'	10°17'
LOH	FRST	MB6333	5116	50°51'	8°28'	LOH-B	HILL	NB7030	5126	50°49'	9°59'
LOH	AN	NV6563	6625	49°19'	9°53'	LOH-B	MT	MB1488	4612	51°20'	7°46'
LOH	AN	NT1896	8121	47°49'	9°14'	LOH-B	HILL	NA5087	5524	50°26'	9°42'
LOH	AN	NU2803	8122	47°53'	9°22'	LOH-B	DTCH	L87169	4808	51°09'	7°10'
LOH	FRST	MU9100	8119	47°51'	8°53'	LOH-B	STRM	QV1386	6537	49°29'	11°56'
LOH	AN	NV6610	7125	48°50'	9°54'	LOH-B	STRM	TR8817	6238	49°46'	12°03'
LOH	AN	MV9869	6619	49°22'	8°58'	LOH-B	STRM	TR9016	6238	49°46'	12°05'
LOH	MDW	QA0352	5937	50°05'	11°50'	LOH-B	STRM	UR0416	6239	49°46'	12°17'
LOH	MDW	TR9549	5938	50°03'	12°08'	LOH-B	DTCH	PU3757	7631	48°21'	10°51'
LOH / OBERLOH/	FARM	QV0950	6837	49°10'	11°52'	LOH-B	HILL	NE0508	2620	53°19'	9°05'
LOH / PRELL/	FARM	UV4414	7143	53°21'	12°40'	LOH-B	STRM	TR9114	6238	49°44'	12°06'
LOH B.	MT	MAB115	6218	49°47'	8°44'	LOH-B	HILL	NO0694	2820	53°12'	9°05'
LOH BERG	MT	PA0811	6229	49°44'	10°30'	LOH-B	HILL	NB0239	5020	50°54'	9°02'
LOH BERGE	AN	MA7919	6118	49°49'	8°43'	LOH-B	HILL	NB1840	5021	50°55'	9°16'
LOH GR.	DTCH	MA8668	5718	50°16'	8°48'	LOH-B	STRM	MA3090	5514	50°27'	8°01'
LOH GR.	DTCH	MA8168	5718	50°16'	8°44'	LOH-B	HILL	LA3289	5505	50°26'	6°38'
LOH H.	FRST	QA0275	5737	50°17'	11°50'	LOH-B	HILL	NE1545	2321	53°39'	9°14'
LOH HEIDE	FRST	ND3163	3022	52°55'	9°28'	LOH-B	STRM	NB1668	4821	51°10'	9°14'
LOH M.	MILL	MV4098	6315	49°38'	8°10'	LOH-B	HILL	LB9352	4910	51°01'	7°28'
LOH M.	MILL	NA7168	5726	50°16'	10°00'	LOH-B	MT	MB9146	5019	50°59'	8°52'
LOH M.	MILL	MB6411	5316	50°39'	8°29'	LOH-B	HILL	NU0802	8120	47°52'	9°07'
LOH M.	MILL	LC3809	4406	51°30'	6°40'	LOH-B	HILL	LV4667	6607	49°20'	6°53'
LOH M.	MILL	LV2691	6405	49°33'	6°35'	LOH-B	STRM	UQ2860	6741	49°16'	12°38'
LOH M.	MILL	NA1819	6121	49°49'	9°15'	LOH-B	MT	LA9164	5710	50°13'	7°28'
LOH SCHEUNEN	BLDG	KA9473	5702	50°16'	6°07'	LOH-BR	BRDG	LA7170	5709	50°16'	7°11'
LOH SCHN.	ROAD	MA7537	6017	49°59'	8°39'	LOH-BR	SPRG	PV9897	6436	49°36'	11°44'
LOH SCHN.	ROAD	MA7234	6017	49°57'	8°37'	LOH-BR	SPRG	QV0389	6436	49°31'	11°49'
LOH-B	MT	NC7477	3826	52°08'	10°05'	LOH-BR	SPRG	UQ2183	6541	49°28'	12°32'
LOH-B	HILL	ND4649	3224	52°47'	9°41'	LOH-BR	WELL	NA2914	6222	49°47'	9°24'
LOH-B	STRM	UR1824	6140	49°50'	12°28'	LOH-BRINK	HILL	MC4679	3815	52°09'	8°13'
LOH-B	STRM	UR1423	6140	49°50'	12°25'	LOH-BÜHL	HILL	TR9447	5938	50°02'	12°07'
LOH-B	STRM	UR2230	6141	49°54'	12°31'	LOH-GR.	DTCH	QA0029	6136	49°53'	11°47'
LOH-B	STRM	UQ1487	6440	49°30'	12°26'	LOH-GR.	DTCH	PA9224	6136	49°50'	11°40'

NAME	DESIGNATION	GRID REF.	SHEET NO.	LAT.	LONG.	NAME	DESIGNATION	GRID REF.	SHEET NO.	LAT.	LONG.
LOH-GR	DTCH	UQ1893	6440	49°34'	12°29'	LOHÄCKER	AN	NV4003	7223	48°47'	9°32'
LOH-GR	STRM	TQ8864	6738	49°17'	12°05'	LOHÄCKER	AN	MU1196	7220	48°43'	9°09'
LOH-GR	STRM	TG8764	6738	49°17'	12°04'	LOHÄCKER	FRST	MV9112	7119	48°52'	8°53'
LOH-GR	DTCH	L84016	5306	50°40'	6°44'	LOHÄCKER	AN	NV5809	7124	48°50'	9°47'
LOH-GR	DTCH	UQ5315	7144	48°52'	13°00'	LOHÄCKER	AN	MV6022	7016	48°57'	8°27'
LOH-GR	DTCH	UF2302	8141	47°51'	12°38'	LOHÄCKER	AN	NV5727	7024	49°00'	9°47'
LOH-GR	DTCH	UQ3264	6642	49°18'	12°41'	LOHÄCKER	AN	NV2053	6721	49°14'	9°16'
LOH-GR	DTCH	TQ8865	6638	49°18'	12°05'	LOHÄCKER	AN	NV0236	6920	49°05'	9°02'
LOH-GR	DTCH	PU4717	8031	47°59'	10°58'	LOHÄCKER	AN	NV6857	6725	49°16'	9°56'
LOH-GR	VAL	PA8605	6335	49°40'	11°35'	LOHÄCKER	AN	NV1338	6921	49°06'	9°11'
LOH-GR	DTCH	TQ8380	6538	49°26'	12°01'	LOHÄCKER	AN	NU5332	7824	48°08'	9°43'
LOH-GR	DTCH	TQ8779	6538	49°26'	12°04'	LOHÄCKER	AN	NU5630	7824	48°07'	9°45'
LOH-GR	DTCH	TG9078	6538	49°25'	12°06'	LOHÄCKER	AN	NU5906	8024	47°54'	9°47'
LOH-GR	DTCH	UQ0481	6539	49°27'	12°18'	LOHÄCKER	AN	MU9912	8019	47°58'	8°59'
LOH-GRD	VAL	PA8261	5835	50°10'	11°33'	LOHÄCKER	AN	NU7527	7926	48°05'	10°01'
LOH-GRD	VAL	PA9310	6236	49°43'	11°41'	LOHÄCKER	AN	NU3622	7922	48°03'	9°29'
LOH-H	FRST	UR0621	6139	49°49'	12°18'	LOHÄCKER	AN	NU3522	7922	48°03'	9°28'
LOH-H	AN	TR9240	6038	49°59'	12°06'	LOHÄCKER	AN	NU3701	8122	47°52'	9°29'
LOH-H	FRST	QA0313	6236	49°44'	11°49'	LOHÄCKER	AN	NV7614	7126	48°52'	10°02'
LOH-H	FRST	UP8396	7246	48°42'	13°25'	LOHÄCKER	AN	NV4472	6523	49°24'	9°37'
LOH-H	FRST	PA9871	5736	50°15'	11°47'	LOHAGEN	EST	MC4813	4415	51°34'	8°15'
LOH-H	FRST	QV0585	6537	49°29'	11°50'	LOHAM	POPL	UQ3812	7142	48°50'	12°47'
LOH-H	FRST	UQ0768	6640	49°20'	12°20'	LOHAUS	POPL	M06629	3317	52°37'	8°30'
LOH-H	FRST	UR0207	6339	49°41'	12°15'	LOHAUS	FARM	L08500	3609	52°20'	7°19'
LOH-HAIN	FRST	MB4728	5115	50°48'	8°15'	LOHAUS	FARM	MC0381	3811	52°10'	7°35'
LOH-KANAL	CNAL	LC3708	4405	51°30'	6°39'	LOHAUS	FARM	MC3547	4114	51°52'	8°04'
LOH-KPF	HILL	NB0857	4920	51°04'	9°07'	LOHAUS	FARM	LC8826	4310	51°40'	7°23'
LOH-KPF	SLP	M88764	4818	51°08'	8°49'	LOHAUSEN	POPL	L84283	4706	51°17'	6°44'
LOH-KPF	MT	MS1845	5013	50°57'	7°50'	LOHAUSER WIESEN	MRS	MD5521	3416	52°32'	8°20'
LOH-M	MILL	MV2995	6314	49°36'	8°01'	LOHAUSERHOLZ	POPL	MC1623	4312	51°39'	7°47'
LOH-M	MILL	UR2233	6041	49°55'	12°31'	LOHBACH	STRM	LA7211	6209	49°44'	7°13'
LOH-M	MILL	MV3891	6414	49°34'	8°08'	LOHBACH	STRM	Q70683	8336	47°40'	11°44'
LOH-M	MILL	PT1278	8328	47°39'	10°29'	LOHBACH	FARM	UQ1429	7040	48°59'	12°28'
LOH-M	MILL	PA4170	5731	50°16'	10°59'	LOHBACH	POPL	L89373	4710	51°12'	7°28'
LOH-M	MILL	MA4773	5615	50°18'	8°16'	LOHBACH	STRM	LV4996	6407	49°36'	6°55'
LOH-M	MILL	M86613	5317	50°40'	8°31'	LOHBACH	STRM	LV4992	6407	49°34'	6°55'
LOH-M	MILL	L83313	5305	50°39'	6°38'	LOHBACH	DTCH	UP7195	7345	48°42'	13°15'
LOH-M	MILL	L84612	5306	50°38'	6°49'	LOHBACH	OTCH	MT1883	8213	47°42'	7°55'
LOH-M	MILL	PA7960	5835	50°10'	11°31'	LOHBACH	STRM	MT1882	8313	47°41'	7°55'
LOH-M	MILL	QA0562	5837	50°10'	11°52'	LOHBACH	STRM	NV6610	7125	48°50'	9°54'
LOH-M	MILL	PV6993	6434	49°34'	11°20'	LOHBACH	STRM	LV4467	6607	49°20'	6°51'
LOH-M	MILL	N85987	4625	51°20'	9°51'	LOHBÄCHER WIESEN	MOW	N81769	4821	51°10'	9°14'
LOH-M	MILL	PT0086	8228	47°43'	10°20'	LOHBÄCHLE	STRM	MU1860	7613	48°23'	7°53'
LOH-M	MILL	NC6417	4325	51°36'	9°55'	LOHBÄCHLE	STRM	MU2441	7713	48°13'	7°59'
LOH-M	MILL	N81002	5420	50°34'	9°08'	LOHBÄCHLEIN	STRM	PA9979	6536	50°20'	11°48'
LOH-M	MILL	NA8590	5527	50°27'	10°12'	LOHBÄCHSBR.	WELL	N86679	4725	51°15'	9°57'
LOH-M	MILL	L80968	4803	51°08'	6°16'	LOHBARBEK	POPL	NE4177	2023	53°56'	9°37'
LOH-M	MILL	NV0832	6920	49°02'	9°07'	LOHBAUER	FARM	UN4292	8243	47°46'	12°53'
LOH-M	MILL	UR0411	6239	49°43'	12°17'	LOHBAUER	FARM	UP4047	7743	48°15'	12°50'
LOH-M	MILL	L88079	4709	51°15'	7°17'	LOHBAUER	FARM	P00604	8128	47°53'	10°25'
LOH-M	MILL	NA1605	6221	49°42'	9°13'	LOHBAUER	FARM	TP9570	7539	48°27'	12°14'
LOH-M	MILL	NU8917	7927	48°00'	10°11'	LOHBAUERN-B.	STRM	UQ3060	6741	49°16'	12°40'
LOH-M	MILL	K89863	4902	51°05'	6°07'	LOHBECK	POPL	MD2724	3413	52°34'	7°55'
LOH-M	MILL	QU1441	7837	48°11'	11°53'	LOHBECK	FARM	MD2724	3413	52°34'	7°55'
LOH-M	MILL	M87946	5018	50°58'	8°42'	LOHBECK	FARM	LC5811	4407	51°32'	6°57'
LOH-M	MILL	MA0570	5712	50°16'	7°40'	LOHBEEKE	STRM	N82297	4521	51°25'	9°19'
LOH-M	MILL	LA8666	5710	50°14'	7°24'	LOHBEK	FARM	NF9017	1728	54°18'	10°23'
LOH-M	MILL	NA5253	5824	50°08'	9°44'	LOHBEK	STRM	NF9016	1728	54°17'	10°23'
LOH-MHLE	MILL	NA0937	6020	49°59'	9°08'	LOHBERG	HILL	PA5019	6132	49°48'	11°05'
LOH-MOW	MOW	UQ1493	6440	49°34'	12°26'	LOHBERG	HILL	UQ0443	6839	49°06'	12°19'
LOH-MOW	MOW	UQ1487	6440	49°30'	12°26'	LOHBERG	HILL	PV9759	6736	49°15'	11°43'
LOH-MOW	MDW	TQ9759	6739	49°15'	12°13'	LOHBERG	HILL	UQ1636	6940	49°03'	12°29'
LOH-MOW	POND	TQ9162	6738	49°16'	12°08'	LOHBERG	ROGE	PA0081	5628	50°22'	10°25'
LOH-MOW	POND	PA9615	6236	49°45'	11°43'	LOHBERG	AN	MV4608	7115	48°49'	8°16'
LOH-MOW	POND	UR0441	6039	49°59'	12°16'	LOHBERG	FARM	L86185	4708	51°18'	7°01'
LOH-MOW	MDW	PV9789	6436	49°31'	11°43'	LOHBERG	SLP	PV7896	6434	49°35'	11°28'
LOH-MOW	MDW	QV0595	6437	49°34'	11°50'	LOHBERG	FRST	NV0098	6320	49°38'	9°00'
LOH-MOW	MDW	QV0993	6437	49°33'	11°53'	LOHBERG	AN	MV7798	6318	49°38'	8°41'
LOH-MOW	MDW	TQ8689	6438	49°31'	12°02'	LOHBERG	POPL	LC4717	4406	51°35'	6°47'
LOH-MOW	MDW	QV0393	6436	49°33'	11°49'	LOHBERG	SLP	LV7952	6710	49°12'	7°20'
LOH-MOW	MDW	UQ2781	6541	49°27'	12°37'	LOHBERG	MT	LV8954	6710	49°14'	7°29'
LOH-MOW	MDW	UQ2481	6541	49°27'	12°34'	LOHBERG	POPL	UQ6148	6844	49°10'	13°05'
LOH-MOW	ROAD	U02466	6641	49°19'	12°35'	LOHBERG	FRST	MU7438	7817	48°12'	8°39'
LOH-MOW	FRST	PJ3461	7630	48°23'	10°49'	LOHBERG	AN	NU8153	7626	48°19'	10°05'
LOH-MOW	POND	TQ9767	6639	49°19'	12°13'	LOHBERG	HILL	PU8889	7335	48°37'	11°33'
LOH-MOW	FRST	PJ3433	7830	48°08'	10°48'	LOHBERG	HILL	NE2738	2422	53°35'	9°25'
LOH-MOW	MDW	UR0608	6339	49°42'	12°19'	LOHBERG	HILL	QV0369	6636	49°20'	11°48'
LOH-MOW	POND	TQ8282	6538	49°27'	11°59'	LOHBERG	SLP	QV0169	6636	49°20'	11°46'
LOH-MOW	POND	U01777	6540	49°25'	12°29'	LOHBERG	AN	MA8810	6219	49°44'	8°50'
LOH-MOW	MOW	NA1221	6121	49°50'	9°10'	LOHBERG	AN	MA8312	6218	49°46'	8°46'
LOH-MOW	POND	PA8807	6335	49°41'	11°37'	LOHBERG	AN	MA8711	6218	49°45'	8°49'
LOH-MOW	MDW	PA9954	5836	50°06'	11°47'	LOHBERG	AN	MA8110	6218	49°44'	8°44'
LOMA	FARM	UP2842	7742	48°12'	12°41'	LOHBERGE	HILL	NE5604	2725	53°17'	9°50'
LOHÄCKER	AN	NU3597	7222	48°43'	9°29'	LOHBERGEN	FRST	NE5404	2724	53°17'	9°49'

NAME	DESIG-NATION	GR10 REF.	SHEET NO.	LAT.	LONG.	NAME	DESIG-NATION	GR10 REF.	SHEET NO.	LAT.	LONG.
LOHBERGER RIEGEL	ROGE	U06549	6844	49°11'	13°09'	LOHE	POPL	QV0185	6536	49°29'	11°47'
LOHBERGER STEINDEL	FRST	U06450	6844	49°11'	13°08'	LOHE	FARM	TP8043	7738	48°12'	12°02'
LOHBERGER WALD	FRST	U06350	6844	49°11'	13°07'	LOHE	FRST	UQ3077	6541	49°25'	12°40'
LOHBERGER WEG	ROAD	PD5977	2934	53°01'	11°22'	LOHE	MOW	UQ2576	6541	49°25'	12°35'
LOHBERGERHÜTTE	POPL	UQ6148	6844	49°10'	13°05'	LOHE	FRST	UQ3480	6542	49°27'	12°43'
LOHBERGERKATH	FARM	LC4515	4406	51°34'	6°46'	LOHE	FRST	UQ2267	6641	49°20'	12°33'
LÖHBERS	FARM	LC8076	3809	52°07'	7°15'	LOHE	FRST	UQ3268	6642	49°20'	12°41'
LOHBICHL	FARM	UP0159	7639	48°21'	12°19'	LOHE	AN	TR9716	6239	49°46'	12°11'
LOHBIRKE	FRST	NB1914	5321	50°41'	9°16'	LOHE	AN	UR0510	6239	49°43'	12°17'
LOHBORN	WELL	MA7665	5718	50°14'	8°40'	LOHE	POPL	ME8314	2618	53°22'	8°44'
LOHBORN	AN	LA4451	5906	50°05'	6°49'	LOHE	FRST	TR9115	6238	49°45'	12°06'
LOHBOUR SOURCE CAPTEE	SPRG	LVO292	6403	49°33'	6°16'	LOHE	POPL	ME8624	2518	53°28'	8°47'
LOHBR.	SPRG	MV5403	7216	48°47'	8°22'	LOHE	POPL	MO1889	2812	53°09'	7°46'
LOHBRINK	FARM	MC5082	3815	52°11'	8°16'	LOHE	POPL	NE3913	2623	53°22'	9°35'
LOHBRINK	HILL	MC5094	3715	52°18'	8°16'	LOHE	POPL	NV9738	6927	49°05'	10°20'
LOHBRUCK	POPL	UP3661	7642	48°23'	12°47'	LOHE	POPL	NF3521	1623	54°20'	9°32'
LOHBRÜCKE	BRDG	MV4322	7015	48°57'	8°13'	LOHE	FRST	NU0725	7920	48°05'	9°05'
LOHBRÜCKER M.	MILL	LA7170	5709	50°16'	7°11'	LOHE	FRST	PV0669	6628	49°22'	10°28'
LOHBRÜGGE	POPL	NE7928	2527	53°30'	10°11'	LOHE	POPL	PV2783	6530	49°29'	10°45'
LOHBRÜGGE	POPL	NE7929	2427	53°30'	10°11'	LOHE	POPL	PV5083	6532	49°29'	11°04'
LOHBRÜGGER HÖHE	POPL	NE8029	2427	53°30'	10°13'	LOHE	HILL	MC5084	3715	52°12'	8°16'
LOHBRUNNEN	AN	MV9064	6619	49°20'	8°52'	LOHE	POPL	MC7683	3717	52°12'	8°39'
LOHBUCKEL	FRST	MV9673	6519	49°25'	8°57'	LOHE	POPL	PE0873	2129	53°54'	10°38'
LOHBUCKEL	HILL	UQ2521	7041	48°55'	12°37'	LOHE	POPL	NE6049	2325	53°41'	9°55'
LOHBUCKEL	AN	NV1270	6621	49°23'	9°10'	LOHE	FARM	NE2042	2321	53°38'	9°18'
LOHBÜGEL	HILL	UQ0680	6540	49°26'	12°19'	LOHE	POPL	NE4349	2323	53°41'	9°39'
LOHBÜGL	POPL	TQ9656	6739	49°13'	12°12'	LOHE	POPL	MC4621	4315	51°38'	8°13'
LOHBÜHL	HILL	UR1020	6140	49°48'	12°22'	LOHE	FARM	UP0472	7540	48°28'	12°21'
LOHBÜHL	HILL	UQ1494	6440	49°34'	12°26'	LOHE	POPL	LB7547	5009	50°58'	7°13'
LOHBÜHL	AN	MT9982	8319	47°41'	8°59'	LOHE	POPL	LB9443	5010	50°56'	7°29'
LOHBÜHL	HILL	UR0406	6339	49°40'	12°17'	LOHE	POPL	MB3246	5014	50°58'	8°02'
LOHBURG	ISL	NF5915	1725	54°17'	9°55'	LOHE	MOW	UR0701	6340	49°38'	12°20'
LOHBUSCH	FRST	ND6068	3025	52°57'	9°53'	LOHE	MOW	UR1600	6340	49°37'	12°27'
LOHBUSCH	POPL	MD7009	3517	52°26'	8°34'	LOHE	MOW	PA9104	6335	49°39'	11°39'
LOHBUSCH	FRST	PD1720	3430	52°31'	10°43'	LOHE	FRST	QV1474	6637	49°23'	11°57'
LOHBUSCH	FARM	LB7385	4609	51°18'	7°11'	LOHE	POPL	QV0668	6637	49°20'	11°50'
LOHBUSCH	FARM	LB7285	4609	51°18'	7°10'	LOHE	AN	PA7002	6334	49°39'	11°22'
LOHBUSCH	POPL	MC8987	3719	52°14'	8°50'	LOHE	AN	UO0482	6539	49°27'	12°17'
LOHBÜSCH	FRST	ME8435	2418	53°34'	8°46'	LOHE	AN	PA9648	5936	50°03'	11°44'
LOHBÜSCHHOF	FARM	LA9272	5710	50°17'	7°29'	LOHE	AN	NF3420	1623	54°20'	9°31'
LÖHCHE	AN	NA1880	5621	50°22'	9°15'	LOHE FÖRDEN	FRST	NV7599	6326	49°38'	10°02'
LÖHCHE	FRST	NB8959	4927	51°04'	10°16'	LOHE HOLZ	OTCH	MO9038	3319	52°41'	8°51'
LÖHCHE	HILL	MA9295	5419	50°30'	8°53'	LOHE-B.	STRM	MD9014	3519	52°28'	8°51'
LÖHCHE	POPL	LB6168	4808	51°09'	7°01'	LOHE-VENSLAGE	POPL	MO9916	3511	52°29'	7°31'
LÖHDOERF	POPL	ND2632	3322	52°38'	9°23'	LOHEBÜSCH	AN	NV5758	6724	49°16'	9°47'
LOHE	FARM	ND5647	3225	52°46'	9°50'	LOHEFÖRHOEN	POPL	NF3221	1622	54°20'	9°29'
LOHE	EST	ND8649	3227	52°47'	10°16'	LOHEHOLZ	FRST	TF9109	8039	47°54'	12°12'
LOHE	FRST	UR1526	6140	49°51'	12°26'	LOHEHOLZ	FRST	NA9624	6128	49°52'	10°20'
LOHE	AN	PA9922	6136	49°49'	11°46'	LOHEHOLZ	FRST	UQ1582	6540	49°28'	12°27'
LOHE	MOW	UQ2088	6441	49°31'	12°31'	LOHEIDE	FARM	MC1765	3912	52°02'	7°47'
LOHE	AN	MA2029	6013	49°54'	7°53'	LOHEIDER FELO	FARM	MF9759	1319	54°41'	8°57'
LOHE	FRST	UP6699	7245	48°44'	13°11'	LOHEIDER FELO	FARM	MF9758	1319	54°40'	8°57'
LOHE	AN	UP7196	7245	48°42'	13°15'	LOHEN	AN	NV2883	6422	49°30'	9°23'
LOHE	FARM	UP5774	7444	48°30'	13°04'	LOHEN	FRST	PC3591	3731	52°15'	10°59'
LOHE	MOW	PA8814	6235	49°45'	11°37'	LOHEN	POPL	UN2394	8241	47°46'	12°38'
LOHE	FRST	PA4913	6232	49°45'	11°04'	LOHEN	POPL	UP4701	8143	47°51'	12°58'
LOHE	FARM	PA9034	6035	49°56'	11°39'	LOHEN	FARM	UP3103	8142	47°51'	12°44'
LOHE	FARM	PA7933	6035	49°55'	11°29'	LOHEN	FARM	TF8411	8038	47°55'	12°07'
LOHE	POPL	LO9341	3210	52°42'	7°25'	LOHEN	FARM	TP9209	8039	47°54'	12°13'
LOHE	FARM	MD8940	3219	52°43'	8°50'	LOHEN	FARM	UP3413	8042	47°57'	12°47'
LOHE	POPL	MC8781	3818	52°11'	8°49'	LOHEN	FRST	MB0989	4612	51°21'	7°41'
LOHE	FRST	MO3742	3214	52°43'	8°04'	LOHEN	POPL	PV6642	6833	49°06'	11°16'
LOHE	POPL	NF0403	1820	54°10'	9°04'	LOHEN	AN	MU9434	7819	48°10'	8°55'
LOHE	AN	PA9654	5836	50°06'	11°44'	LOHEN	FARM	UP2922	7942	48°02'	12°43'
LOHE	POPL	MO4745	3215	52°45'	8°13'	LOHEN	AN	MU6113	8016	47°58'	8°29'
LOHE	POPL	LB8916	5310	50°41'	7°26'	LOHEN	AN	MU9948	7719	48°17'	8°59'
LOHE	AN	UR1652	5940	50°05'	12°26'	LOHEN	FARM	UP1239	7840	48°11'	12°28'
LOHE	MOW	TQ9630	7039	48°59'	12°13'	LOHEN	FARM	UP2931	7842	48°07'	12°42'
LOHE	FRST	UQ3428	7042	48°59'	12°44'	LOHEN	FARM	TF8534	7838	48°07'	12°07'
LOHE	FARM	PV1626	7029	48°59'	10°35'	LOHEN	FARM	TP9438	7839	48°10'	12°14'
LOHE	FRST	QV0551	6836	49°11'	11°49'	LOHEN	FARM	UP0135	7839	48°08'	12°19'
LOHE	FRST	QA0856	5837	50°07'	11°55'	LOHEN-B.	HILL	NC6360	4025	51°59'	9°55'
LOHE	MOW	PA7252	5934	50°06'	11°25'	LOHEN-B.	STRM	LC7442	4109	51°49'	7°10'
LOHE	POPL	MD9114	3519	52°29'	8°52'	LOHEN-BR.	BRDG	PV5186	6432	49°30'	11°05'
LOHE	POPL	LD9915	3511	52°28'	7°31'	LOHENBACH	STRM	MV7707	7118	48°49'	8°41'
LOHE	FRST	QV1087	6437	49°30'	11°54'	LOHENGRINWEG	ROAD	PV5578	6532	49°26'	11°08'
LOHE	MOW	UQ0497	6439	49°36'	12°17'	LOHENSTEIN	AN	NV0321	7020	48°56'	9°02'
LOHE	FRST	PV9991	6436	49°32'	11°45'	LÖHER	MOW	ND1335	3321	52°40'	9°11'
LOHE	AN	PA7435	6034	49°56'	11°26'	LÖHER	FRST	NV6802	7225	48°46'	9°56'
LOHE	POPL	PA7933	6034	49°55'	11°29'	LÖHER	FARM	QU1345	7737	48°13'	11°52'
LOHE	AN	PA7805	6334	49°40'	11°28'	LÖHER	FRST	NV6514	7125	48°52'	9°53'
LOHE	POPL	NV4651	6723	49°13'	9°38'	LÖHER	FRST	NU2944	7722	48°15'	9°23'
LOHE	FRST	PV6735	6933	49°03'	11°17'	LÖHER	AN	NU0235	7820	48°10'	9°02'
LOHE	FARM	LC6012	4407	51°32'	6°59'	LÖHER	AN	TQ9273	6638	49°22'	12°08'

NAME	DESIGNATION	GRID REF.	SHEET NO.	LAT.	LONG.	NAME	DESIGNATION	GRID REF.	SHEET NO.	LAT.	LONG.
LÖHER	AN	NU6419	7925	48°01'	9°52'	LOHHÄNGE	FRST	UQ2966	6641	49°19'	12°39'
LÖHER	AN	MU7445	7717	48°15'	8°39'	LOHHAUS	BLDG	UQ7606	7245	48°48'	13°19'
LÖHER	FRST	NT1298	8120	47°50'	9°10'	LOHHAUS	BLDG	NV5629	6924	49°01'	9°46'
LÖHER HEIDE	FRST	L88867	4810	51°09'	7°24'	LOHHÄUSER	POPL	UR2334	6041	49°56'	12°32'
LOHER KÖPPEN	HILL	PA7806	6334	49°41'	11°28'	LOHHÄUSER REVIER	FRST	UR2334	6041	49°56'	12°32'
LOHER MOOS	POPL	PV5283	6532	49°29'	11°06'	LOHHÄUSL	FARM	UP2681	7441	48°33'	12°38'
LOHER TANNEN	FRST	LD9919	3411	52°31'	7°31'	LOHHÄUSL	BLDG	UP2301	8141	47°50'	12°38'
LÖHER-B.	STRM	UP5998	7244	48°43'	13°05'	LOHHECKE	FARM	L85689	4607	51°20'	6°56'
LÖHER-GOTTE	OTCH	MC6015	4416	51°35'	8°25'	LOHHEEGE	FRST	M84440	5015	50°54'	8°12'
LÖHER-M.	MILL	LD9340	3210	52°42'	7°25'	LOHHEIDE	AN	ND5849	3225	52°47'	9°52'
LOHERBERG	FARM	QU1410	8037	47°54'	11°52'	LOHHEIDE	FRST	ND4260	3123	52°53'	9°37'
LOHERFELD	AN	UQ3608	7142	48°48'	12°46'	LOHHEIDE	POPL	LC3808	4406	51°30'	6°40'
LOHERHAMMER	MILL	M80070	4811	51°10'	7°34'	LOHHEIDE	FRST	LV2094	6405	49°34'	6°31'
LÖHERHAU	FRST	NU2390	7321	48°40'	9°19'	LOHHEIDE	POPL	MF9760	1319	54°41'	8°57'
LOHERHOF	FARM	L88582	4710	51°17'	7°21'	LOHHEIDE	POPL	MC5184	3715	52°12'	8°17'
LOHERHOF	EST	K89949	5002	50°57'	6°08'	LOHHEIDBRÜCKE	BRDG	ND5949	3225	52°47'	9°52'
LOHERKOPF	HILL	PV1626	7029	48°59'	10°35'	LOHHOF	EST	UQ1691	6440	49°33'	12°28'
LÖHERL	AN	QV1180	6537	49°26'	11°55'	LOHHOF	POPL	UQ0044	6839	49°07'	12°16'
LÖHERL	AN	TR9717	6239	49°46'	12°11'	LOHHOF	EST	NC1898	3621	52°20'	9°16'
LÖHERLE	AN	NV2019	7021	48°55'	9°16'	LOHHOF	FARM	UQ0839	6940	49°04'	12°22'
LOHERLESEWEG	AN	NV2019	7021	48°55'	9°16'	LOHHOF	FARM	MC8072	3818	52°06'	8°43'
LOHERMERSCH	MDW	MO4844	3215	52°45'	8°14'	LOHHOF	FARM	LC2638	4204	51°46'	6°29'
LOHERMÜHLE	MILL	MD4545	3215	52°45'	8°11'	LOHHOF	POPL	UQ3527	7042	48°58'	12°45'
LÖHERN	AN	NU1159	7620	48°23'	9°09'	LOHHOF	FARM	PV3719	7031	48°54'	10°52'
LOHERN	FRST	NU1063	7520	48°25'	9°08'	LOHHOF	FARM	UQ2508	7141	48°48'	12°37'
LÖHERN	FRST	NU1840	7721	48°13'	9°14'	LOHHOF	FARM	UQ3518	7142	48°54'	12°45'
LÖHERNOCKEN	FARM	L88784	4610	51°18'	7°23'	LOHHOF	FARM	PV9947	6836	49°09'	11°44'
LÖHERNWALD	FRST	MU6543	7717	48°14'	8°32'	LOHHOF	FARM	PA3554	5831	50°07'	10°53'
LOHESCHLAG	FRST	QA1213	6237	49°44'	11°56'	LOHHOF	FARM	PA9671	5736	50°15'	11°45'
LÖHEVER	FARM	MC1947	4213	51°47'	7°50'	LOHHOF	FARM	LV6845	6809	49°09'	7°11'
LOHEWEG	RDAO	PA3434	6031	49°57'	10°52'	LOHHOF	FARM	PV3793	6431	49°34'	10°54'
LOHEWIESEN	MDW	UQ0731	6940	49°00'	12°22'	LOHHOF	FARM	PV4672	6632	49°23'	11°01'
LOHFALTER	AN	UQ1513	7140	48°50'	12°29'	LOHHOF	FARM	L83867	4806	51°08'	6°41'
LOHFELD	AN	NO4404	3623	52°23'	9°39'	LOHHOF	FARM	MU6230	7816	48°07'	8°29'
LOHFELD	AN	NC4698	3624	52°20'	9°40'	LOHHOF	FARM	MU8609	8018	47°56'	8°49'
LOHFELD	AN	NV4940	6824	49°07'	9°40'	LOHHOF	EST	PU1027	7928	48°05'	10°29'
LOHFELD	AN	TQ9426	7039	48°57'	12°11'	LOHHOF	FARM	NU8461	7526	48°24'	10°08'
LOHFELD	AN	TQ9624	7039	48°56'	12°13'	LOHHOF	FARM	UP8388	7346	48°38'	13°25'
LOHFELD	FARM	UP6780	7445	48°33'	13°12'	LOHHOF	POPL	PU9151	7735	48°17'	11°35'
LOHFELD	AN	NV3414	7122	48°53'	9°28'	LOHHOFF	MILL	MC9176	3819	52°08'	8°52'
LOHFELD	AN	MA8757	5818	50°10'	8°49'	LOHHOLZ	FRST	UQ4619	7043	48°54'	12°54'
LOHFELD	AN	MV5746	6816	49°10'	8°25'	LOHHOLZ	FRST	UQ6004	7244	48°46'	13°05'
LOHFELD	AN	UQ0549	6840	49°10'	12°19'	LOHHOLZ	POPL	UQ6600	7245	48°44'	13°11'
LOHFELD	AN	NV8076	6526	49°26'	10°06'	LOHHOLZ	FRST	TR8740	6038	49°58'	12°02'
LOHFELD	AN	MU0407	8012	47°54'	7°43'	LOHHOLZ	FRST	UQ2324	7041	48°57'	12°35'
LOHFELD	AN	MU0506	8012	47°54'	7°44'	LOHHOLZ	FARM	UQ3918	7142	48°54'	12°48'
LOHFELD	FARM	L89869	4811	51°10'	7°32'	LOHHOLZ	FRST	QV0850	6837	49°10'	11°52'
LOHFELD	AN	ND2677	2922	53°02'	9°23'	LOHHOLZ	FRST	NC8410	4427	51°32'	10°13'
LOHFELD	POPL	MC9785	3719	52°13'	8°58'	LOHHOLZ	FRST	TF7904	8138	47°51'	12°02'
LOHFELD	POPL	MC8686	3718	52°13'	8°48'	LOHHOLZ	POPL	TF7804	8138	47°51'	12°02'
LOHFELD	FARM	L88056	4909	51°03'	7°17'	LOHHOLZ	FRST	UP0518	8040	47°59'	12°23'
LOHFELDEN	POPL	N83780	4723	51°16'	9°32'	LOHHOLZ	FRST	ND4235	3323	52°40'	9°37'
LOHFELDERFÄHRE	BLDG	L87310	5309	50°38'	7°12'	LOHHOLZ	FRST	NA8922	6127	49°51'	10°14'
LOHFERT	FRST	NE3784	1923	54°00'	9°34'	LOHHOLZ	FRST	PV0296	6328	49°36'	10°25'
LOHFRUT	FARM	ND0841	3220	52°43'	9°07'	LOHHOLZ	FRST	QV0805	7236	48°46'	11°50'
LOHGR.	OTCH	UQ3102	7242	48°45'	12°42'	LOHHOLZ	FRST	QV0182	6536	49°27'	11°46'
LOHGR.	OTCH	TQ8533	6938	49°01'	12°04'	LOHHOLZ	FRST	QV1480	6537	49°26'	11°57'
LOHGR.	STRM	UQ3714	7142	48°51'	12°47'	LOHHOLZ	FRST	QU0330	7936	48°05'	11°44'
LOHGRÄBEN	OTCH	UP5297	7243	48°42'	12°59'	LOHHOLZ	FRST	PU9416	8035	47°58'	11°36'
LOHGRÄBEN	OTCH	UP5396	7244	48°42'	13°00'	LOHHOLZ	FRST	PU9809	8035	47°54'	11°39'
LOHGRÄBEN	OTCH	TQ9330	7039	48°59'	12°10'	LOHHOLZ	FRST	UP8389	7346	48°39'	13°25'
LOHGRÄBEN	OTCH	TQ9428	7039	48°58'	12°15'	LOHHOLZ	FRST	UP8289	7346	48°39'	13°24'
LOHGRÄBEN	OTCH	TQ9827	7039	48°58'	12°14'	LOHHOLZ	FRST	MU8146	7718	48°16'	8°44'
LOHGRÄBEN	STRM	TQ9626	7039	48°57'	12°13'	LOHHOLZ	FRST	QV1041	6937	49°05'	11°53'
LOHGRÄBEN	OTCH	UQ2323	7041	48°56'	12°35'	LOHHOLZ	FRST	NT1774	8321	47°37'	9°14'
LOHGRÄBEN	OTCH	UQ2421	7041	48°55'	12°36'	LOHHOLZ	FRST	MT3886	8215	47°43'	8°10'
LOHGRÄBEN	STRM	UQ3018	7142	48°53'	12°41'	LOHHOLZ	FRST	TQ8779	6538	49°26'	12°04'
LOHGRÄBEN	STRM	UQ3812	7142	48°50'	12°47'	LOHHOLZCHEN	FRST	M82203	5413	50°34'	7°54'
LOHGRÄBEN	STRM	PV1813	7129	48°51'	10°37'	LOHHÖLZER	FRST	PU8515	8034	47°58'	11°29'
LOHGRÄBEN	OTCH	NV1358	6721	49°16'	9°11'	LOHHÖLZL	FRST	TQ8542	6938	49°06'	12°03'
LOHGRÄBEN	OTCH	NV1258	6721	49°16'	9°10'	LOHHÖLZLE	AN	NU0708	8020	47°55'	9°05'
LOHGRÄBEN	STRM	PU2387	7330	48°37'	10°40'	LOHHÜB	FARM	TP9168	7539	48°26'	12°10'
LOHGRÄBEN	GRGE	M87865	4818	51°08'	8°41'	LOHHÜDE	POPL	MC7339	4117	51°48'	8°37'
LOHGRUB	VAL	PV8582	6535	49°28'	11°33'	LOHHÜGEL	HILL	PV8194	6435	49°34'	11°30'
LOHGRUND	AN	MA8649	5918	50°06'	8°48'	LOHHÜGEL	HILL	MA9696	5419	50°31'	8°56'
LOHGRUND	VAL	PV7219	7034	48°54'	11°21'	LOHHÜLLE	AN	PAB200	6335	49°37'	11°31'
LOHGRUND	VAL	NC7714	4426	51°34'	10°07'	LOHHÜTTE	BLDG	L85091	4607	51°21'	6°51'
LOHGRUND	GRGE	NC3929	4223	51°43'	9°34'	LOHKEN	FARM	L88883	4710	51°17'	7°23'
LOHGRUND	AN	NV5267	6624	49°21'	9°43'	LOHKIRCHEN	POPL	QU1860	7637	49°21'	11°56'
LOHHAGEN	MT	M80384	4611	51°18'	7°37'	LOHKIRCHEN	POPL	UP1054	7640	48°19'	12°26'
LOHHAGEN	RDGE	M81560	4912	51°05'	7°47'	LOHKLINOT	POPL	NF3508	1723	54°13'	9°32'
LOHHALDE	AN	NV5724	7024	49°58'	9°47'	LOHKLINGE	VAL	NV4141	6823	49°07'	9°34'
LOHHALDE	SLP	MU6113	8016	47°58'	8°29'	LOHKLINGE	VAL	NV3645	6822	49°09'	9°29'
LOHHÄNGE	SLP	TQ8443	6838	49°06'	12°02'	LOHKLINGE	VAL	NV3938	6923	49°06'	9°32'

NAME	DESIGNATION	GRID REF.	SHEET NO.	LAT.	LONG.	NAME	DESIGNATION	GRID REF.	SHEET NO.	LAT.	LONG.
LOHKLINGENBACH	STRM	NV4141	6823	49°07'	9°34'	LÖHLEIN	AN	NA8534	6027	49°57'	10°11'
LOHKOPF	HILL	N85595	4524	51°24'	9°47'	LÖHLEIN	AN	NV4695	6323	49°36'	9°38'
LOHKOPF	MT	M85478	4716	51°15'	8°20'	LÖHLEIN	FRST	NA5101	6324	49°40'	9°43'
LOHKOPF	MT	M81649	5012	50°59'	7°48'	LÖHLEIN	FRST	NV5160	6724	49°17'	9°42'
LOHKOPF	HILL	N83358	4922	51°04'	9°28'	LÖHLEIN	AN	NV1984	6421	49°30'	9°16'
LÖHL	AN	QA0026	6136	49°51'	11°47'	LÖHLEIN	AN	NV3690	6422	49°34'	9°30'
LÖHL	AN	MV6163	6616	49°19'	8°28'	LÖHLEIN	FRST	NA4611	6223	49°45'	9°38'
LÖHL	AN	MV6748	6817	49°11'	8°33'	LÖHLEIN	FRST	PV2069	6629	49°22'	10°39'
LÖHL	FRST	NV0995	6320	49°36'	9°07'	LÖHLEIN	FRST	NV8980	6527	49°28'	10°14'
LÖHL	AN	MV7553	6718	49°14'	8°40'	LÖHLEIN	AN	NV4979	6524	49°28'	9°41'
LÖHL	AN	MV7378	6517	49°27'	8°38'	LÖHLEINS BERG	HILL	NA8257	5826	50°10'	10°09'
LÖHL	FRST	MV6535	6917	49°04'	8°31'	LÖHLEINS WEINBERG	AN	NA5201	6324	49°40'	9°43'
LÖHL	AN	MV6885	6417	49°31'	8°34'	LÖHLEINSGR.	GRGE	NA6611	6225	49°45'	9°55'
LÖHL	AN	MV7084	6417	49°30'	8°35'	LÖHLEINSHOLZ	FRST	NV9581	6527	49°28'	10°19'
LÖHL-8.	HILL	NC0262	3920	52°00'	9°02'	LÖHLEINSWEG	ROAD	NA3007	6222	49°43'	9°25'
LÖHL-8.	HILL	PC2872	3931	52°05'	10°52'	LÖHLEINTANNEN	FRST	NV5792	6424	49°35'	9°47'
LÖHL-8.	STRM	UR0502	6339	49°38'	12°18'	LOHLEITE	SLP	PA9100	6335	49°37'	11°39'
LÖHLACH-8.	HILL	PV8888	6435	49°31'	11°36'	LOHLENBACH	AN	MV9805	7119	48°48'	8°58'
LÖHLACHBERG	AN	PA0645	5928	50°03'	10°29'	LOHLER-8.	STRM	M80394	4611	51°23'	7°37'
LÖHLBACH	POPL	M89857	4919	51°04'	8°58'	LÖHLESBERG	AN	NV5868	6624	49°22'	9°48'
LÖHLBER	AN	MV7548	6817	49°11'	8°40'	LÖHLESBUCKEL	FRST	NU3050	7622	48°18'	9°24'
LOHLBÜHLKP.	CHCH	NV9902	7228	48°46'	10°21'	LÖHLESCHOLZ	FRST	NV6859	6725	49°17'	9°56'
LÖHLE	FARM	NT6692	8225	47°47'	9°53'	LÖHLESKLINGENB.	STRM	NV4660	6723	49°17'	9°38'
LÖHLE	AN	NT2983	8222	47°42'	9°23'	LÖHLEHÜGEL	HILL	MV2844	6814	49°09'	8°01'
LÖHLE	AN	NU7772	7426	48°30'	10°02'	LÖHLI	AN	MT0264	8412	47°31'	7°42'
LÖHLE	FRST	MU3889	7314	48°39'	8°10'	LÖHLIN	MDW	MU0731	7812	48°07'	7°45'
LÖHLE	AN	NU6783	7325	48°36'	9°55'	LÖHLINGOORF	POPL	MC6088	3716	52°14'	8°25'
LÖHLE	AN	NV0605	7120	48°48'	9°05'	LÖHLIS	POPL	NU7116	8025	48°00'	9°57'
LÖHLE	FRST	NV2216	7121	48°54'	9°18'	LÖHLITZ	POPL	PA6927	6134	49°52'	11°21'
LÖHLE	FRST	MV6514	7117	48°53'	8°31'	LÖHLITZER-W.	FRST	PA7027	6134	49°52'	11°22'
LÖHLE	FRST	MT7192	8217	47°47'	8°37'	LÖHLI WEG	ROAD	MU0817	7912	48°00'	7°46'
LÖHLE	AN	NT1988	8221	47°45'	9°15'	LÖHM-GR.	STRM	NA0937	6020	49°59'	9°08'
LÖHLE	MDW	MT0670	8412	47°35'	7°45'	LOHMA	AN	QA1082	5637	50°21'	11°57'
LÖHLE	AN	NU0874	7420	48°31'	9°07'	LOHMA	POPL	U01399	6340	49°37'	12°25'
LÖHLE	AN	NV5311	7124	48°51'	9°43'	LOHMAHÖWEG	ROAD	NV8805	7227	48°47'	10°12'
LÖHLE	AN	NV5708	7124	48°49'	9°47'	LOHMANN	FARM	LC8196	3609	52°18'	7°16'
LÖHLE	FARM	MU1644	7713	48°15'	7°52'	LOHMANN	FARM	UP5274	7444	48°30'	13°00'
LÖHLE	AN	NV0441	6820	49°07'	9°03'	LOHMANN	FARM	ND0243	3220	52°44'	9°02'
LÖHLE	HILL	NU2343	7721	48°14'	9°19'	LOHMANN	FARM	ND0842	3220	52°44'	9°07'
LÖHLE	FRST	NV9627	7027	48°59'	10°19'	LOHMANN	FARM	MC0365	3911	52°02'	7°35'
LÖHLE	AN	NV4652	6723	49°13'	9°38'	LOHMANN	FARM	MC6655	4017	51°57'	8°31'
LÖHLE	AN	MV8751	6718	49°13'	8°49'	LOHMANN	FARM	MC2032	4213	51°44'	7°50'
LÖHLE	MDW	NV4660	6723	49°17'	9°38'	LOHMANN	FARM	MC5238	4215	51°47'	8°18'
LÖHLE	AN	NV4558	6723	49°16'	9°37'	LOHMANN	FARM	LC6830	4208	51°42'	7°05'
LÖHLE	AN	NV4156	6723	49°15'	9°34'	LOHMANN	FARM	LC8334	4209	51°45'	7°19'
LÖHLE	MT	NU1352	7621	48°19'	9°11'	LOHMANN	FARM	LC9537	4210	51°46'	7°29'
LÖHLE	AN	NV1928	6921	49°00'	9°16'	LOHMANN	FARM	MC6465	3916	52°02'	8°29'
LÖHLE	FRST	NU4255	7623	48°21'	9°34'	LOHMANN	FARM	UP3979	7442	48°33'	12°49'
LÖHLE	FRST	MU9235	7819	48°10'	8°53'	LOHMANN	FARM	UP6675	7445	48°31'	13°11'
LÖHLE	FRST	NU3138	7822	48°12'	9°25'	LOHMANN	FARM	UN2297	8141	47°48'	12°37'
LÖHLE	AN	NU2537	7822	48°11'	9°20'	LOHMANN	FARM	MC0691	3711	52°16'	7°37'
LÖHLE	AN	NU3406	8022	47°54'	9°27'	LOHMANN	FARM	LC6665	3908	52°01'	7°03'
LÖHLE	AN	NU3709	8023	47°56'	9°30'	LOHMANN	FARM	MC4872	3915	52°06'	8°14'
LÖHLE	AN	NU5413	8024	47°58'	9°43'	LOHMANN	FARM	MC0061	4011	51°59'	7°32'
LÖHLE	FRST	NU3712	8022	47°58'	9°30'	LOHMANN	FARM	MC2750	4013	51°54'	7°56'
LÖHLE	AN	TR9011	6238	49°43'	12°05'	LOHMANN	FARM	MC1643	4112	51°50'	7°47'
LÖHLE	AN	NV6580	6525	49°28'	9°54'	LOHMANN	FARM	MC0842	4112	51°49'	7°40'
LÖHLE	SLP	NV7176	6525	49°26'	9°59'	LOHMANN	FARM	MC2749	4113	51°53'	7°56'
LÖHLE	SLP	NV6276	6525	49°26'	9°52'	LOHMANN	FARM	LC8950	4110	51°53'	7°23'
LÖHLE	AN	NV6575	6525	49°25'	9°54'	LOHMANN	FARM	LC9041	4110	51°48'	7°24'
LÖHLE	AN	NU3545	7722	48°15'	9°28'	LOHMANN	FARM	MC2743	4113	51°50'	7°56'
LÖHLE	AN	MU6343	7717	48°14'	8°30'	LOHMANN	FARM	LC4920	4306	51°37'	6°49'
LÖHLE	AN	NV5634	6924	49°03'	9°46'	LOHMANN	FARM	LC9325	4310	51°40'	7°27'
LÖHLE	AN	MT4483	8215	47°42'	8°15'	LOHMANN	FARM	MC0323	4311	51°39'	7°36'
LÖHLE	AN	MU7323	7917	48°04'	8°38'	LOHMANNMÜHLE	MILL	U07130	6945	49°01'	13°14'
LÖHLE	AN	MU7371	7517	48°29'	8°38'	LOHMANNSHOE	POPL	LC3806	4506	51°29'	6°40'
LÖHLE	AN	MT6176	8316	47°38'	8°29'	LOHMANNSHOF	FARM	LC3805	4506	51°28'	6°40'
LÖHLE	AN	NV7263	6625	49°19'	9°59'	LOHMANNSHOF	FARM	LB5994	4607	51°23'	6°58'
LÖHLE	OTCH	MU7323	7917	48°04'	8°38'	LOHMANNSHOF	FARM	LC1530	4303	51°41'	6°19'
LÖHLE	STRM	MT0670	8412	47°35'	7°45'	LOHMANNSHOF	POPL	LC2725	4304	51°39'	6°30'
LÖHLEB.	SLP	MU8219	7918	48°01'	8°46'	LOHMANNSHOF	FARM	LC4023	4306	51°38'	6°41'
LÖHLEGRABEN	AN	NV4385	6423	49°31'	9°35'	LOHMANNSHOF	FARM	LC9638	4210	51°47'	7°29'
LÖHLEHALDE	AN	NV5691	6424	49°34'	9°46'	LOHMANNSKOTTEN	POPL	PAB371	5735	50°16'	11°34'
LÖHLEIN	AN	NV3584	6422	49°30'	9°29'	LÖHMAR	POPL	LB7433	5109	50°50'	7°13'
LÖHLEIN	FRST	NV3079	6522	49°28'	9°25'	LÖHMAR-B.	HILL	LB7233	5109	50°50'	7°11'
LÖHLEIN	FARM	PA9660	5836	50°10'	11°45'	LÖHMAR-M.	MILL	PAB370	5735	50°15'	11°34'
LÖHLEIN	AN	NA5341	5924	50°01'	9°44'	LOHMARER WALD	FRST	LB7433	5109	50°50'	7°13'
LÖHLEIN	FRST	PA3876	5631	50°19'	10°56'	LOHMARHOHN	FARM	LB7533	5109	50°50'	7°14'
LÖHLEIN	FRST	NA7941	5926	50°01'	10°06'	LOHMATTEN	MDW	MU2014	8013	47°58'	7°56'
LÖHLEIN	FRST	NA9746	5928	50°03'	10°21'	LOHME	STRM	MC7925	4318	51°40'	8°42'
LÖHLEIN	AN	PA4155	5831	50°08'	10°58'	LOHME	STRM	MC8024	4318	51°40'	8°43'
LÖHLEIN	POPL	PA6460	5833	50°10'	11°18'	LOHMEIER	FARM	MT9716	3518	52°30'	8°41'
LÖHLEIN	AN	NA5320	6124	49°50'	9°44'	LOHMEIER	FARM	MT7710	3518	52°26'	8°40'
LÖHLEIN	AN	NA8936	6027	49°58'	10°14'	LOHMERRIEGEL	HILL	UQ3760	6742	49°16'	12°46'

NAME	DESIGNATION	GRID REF.	SHEET NO.	LAT.	LONG.	NAME	DESIGNATION	GRID REF.	SHEET NO.	LAT.	LONG.
LOHMET	AN	NV8626	7027	48°59'	10°11'	LOHNE	STRM	MD5728	3316	52°36'	8°22'
LOHMEYER	EST	MC3373	3814	52°06'	8°01'	LOHNE	POPL	MC7882	3818	52°11'	8°41'
LOHMEYER	FARM	MC4526	4315	51°41'	8°12'	LOHNE	POPL	MC4639	3215	52°42'	8°12'
LOHMEYERHOF	FARM	UR1023	6140	49°50'	12°22'	LOHNE	STRM	MD5727	3416	52°35'	8°22'
LOHMILLE	MILL	UQ0951	6840	49°11'	12°23'	LOHNE	STRM	MD5724	3416	52°34'	8°22'
LOHMILLE	MILL	MU4144	7715	48°15'	8°13'	LOHNE	STRM	MD5621	3416	52°32'	8°21'
LOHMOOR	MRSR	MD8419	3418	52°31'	8°46'	LOHNE	POPL	MD4835	3315	52°40'	8°14'
LOHMOOR	MRSR	NE2401	2722	53°15'	9°22'	LOHNE	POPL	MD4733	3315	52°39'	8°13'
LOHMOOR	SCRB	ND3195	2722	53°12'	9°28'	LOHNE	POPL	MC4315	4415	51°35'	8°11'
LOHMOOR	AN	ME8535	2418	53°34'	8°46'	LOHNE	POPL	NR1870	4821	51°11'	9°16'
LOHMOS-A	BLDG	NT8348	8626	47°23'	10°06'	LOHNEBECK	POPL	MC7981	3818	52°11'	8°41'
LOHMÜHL	POPL	OU3427	7042	48°58'	12°44'	LOHNEBRUCH	FRST	PC1893	3730	52°16'	10°44'
LOHMÜHL-B	STRM	OU0463	7636	48°23'	11°46'	LOHNEBRUCH	AN	MT6595	8117	47°48'	8°32'
LOHMÜHL-B	STRM	LV3767	6606	49°20'	6°46'	LOHNEBRUCH	AN	MT6595	8117	47°48'	8°32'
LOHMÜHLE	MILL	MA0012	6211	49°45'	7°37'	LOHNEKÖNIGL.	POPL	MC7882	3818	52°11'	8°41'
LOHMÜHLE	MILL	MV1285	6412	49°31'	7°47'	LOHNE	POPL	LC3718	4405	51°35'	6°39'
LOHMÜHLE	MILL	M81612	5312	50°39'	7°49'	LOHNEN-B.	HILL	NE0743	2320	53°38'	9°07'
LOHMÜHLE	MILL	L83511	5306	50°38'	6°40'	LOHNER	AN	MT8287	8218	47°44'	8°46'
LOHMÜHLE	FARM	MA9946	5919	50°04'	8°59'	LOHNER	POPL	NT4285	8223	47°43'	9°34'
LOHMÜHLE	MILL	UP1744	7741	48°13'	12°32'	LOHNER	FARM	MC5735	4216	51°46'	8°23'
LOHMÜHLE	MILL	PV0711	7128	48°51'	10°28'	LOHNER	FARM	UP3045	7742	48°14'	12°43'
LOHMÜHLE	MILL	PV2414	7130	48°52'	10°41'	LOHNER	FARM	UP2854	7642	48°19'	12°41'
LOHMÜHLE	MILL	K89023	5202	50°43'	6°01'	LOHNER	FARM	UP0157	7639	48°20'	12°19'
LOHMÜHLE	MILL	L80625	5203	50°45'	6°15'	LOHNER	FARM	UP2327	7941	48°04'	12°37'
LOHMÜHLE	MILL	NA2061	5721	50°12'	9°17'	LOHNER	FARM	UP3238	7842	48°10'	12°44'
LOHMÜHLE	MILL	NA1261	5721	50°12'	9°10'	LOHNER AM WALD	FARM	UP1541	7841	48°12'	12°31'
LOHMÜHLE	MILL	MA4445	5915	50°03'	8°13'	LOHNER BERGMARK	FRST	MD5035	3315	52°40'	8°16'
LOHMÜHLE	MILL	LA8578	5610	50°21'	7°23'	LOHNER BROK	AN	LC5456	4007	51°56'	6°53'
LOHMÜHLE	MILL	LA7858	5809	50°10'	7°17'	LOHNER HEIDE	AN	LC5759	4007	51°58'	6°55'
LOHMÜHLE	MILL	NA9347	5927	50°04'	10°18'	LOHNER HOLZ	FRST	LD8018	3409	52°30'	7°14'
LOHMÜHLE	MILL	LV3342	6806	49°06'	6°43'	LOHNER HOLZ	FRST	NR1671	4821	51°11'	9°14'
LOHMÜHLE	FARM	MD6355	3116	52°51'	8°27'	LOHNER MOOR	AN	LD7613	3509	52°27'	7°11'
LOHMÜHLE	MILL	NA9027	6127	49°53'	10°15'	LOHNER MOOR	MRSR	MD5234	3315	52°39'	8°17'
LOHMÜHLE	MILL	PA4638	6032	49°59'	11°02'	LOHNER MOOR	FRST	LD8217	3509	52°29'	7°16'
LOHMÜHLE	MILL	MU7282	7417	48°35'	8°37'	LOHNER SAND	FRST	LD8219	3409	52°30'	7°16'
LOHMÜHLE	POPL	LC3709	4405	51°30'	6°39'	LOHNER SAND	BLDG	MC4616	4415	51°35'	8°13'
LOHMÜHLE	MILL	LB6685	4608	51°18'	7°05'	LOHNER-S.	HILL	MC7780	3818	52°10'	8°40'
LOHMÜHLE	BLOG	MV3450	6714	49°12'	8°05'	LOHNERBRUCH	AN	LD7620	3409	52°31'	7°10'
LOHMÜHLE	MILL	PV2440	6830	49°06'	10°46'	LOHNERHEIDE	POPL	MC7980	3818	52°10'	8°41'
LOHMÜHLE	FARM	M85328	5116	50°48'	8°20'	LOHNERHOF	FARM	MT9899	8119	47°51'	8°58'
LOHMÜHLE	MILL	NV1533	6921	49°03'	9°13'	LOHNERHOF	POPL	MD4736	3315	52°40'	8°13'
LOHMÜHLE	MILL	OU0463	7636	48°23'	11°46'	LOHNERWIESEN	AN	MA7685	5517	50°25'	8°40'
LOHMÜHLE	MILL	NU0715	8020	47°59'	9°05'	LOHNFELD	POPL	MD7595	2717	53°12'	8°38'
LOHMÜHLE	MILL	QU0590	7336	48°38'	11°47'	LOHNFELD	AN	PD1172	3029	52°59'	10°39'
LOHMÜHLE	MILL	PU0242	7728	48°13'	10°22'	LOHNHEIDE	POPL	MD7595	2717	53°12'	8°38'
LOHMÜHLE	MILL	NV8031	6926	49°02'	10°05'	LOHNHORST	POPL	MT6683	8217	47°42'	8°33'
LOHMÜHLE	MILL	NV3135	6922	49°04'	9°25'	LOHNINGEN	POPL	MT4982	8315	47°41'	8°19'
LOHMÜHLE	FARM	NE2691	1922	54°04'	9°24'	LOHNINGEN	POPL	MT6683	8317	47°42'	8°33'
LOHMÜHLE	MILL	MU8565	7518	48°26'	8°48'	LOHNINGSFELD	FRST	NC5650	4024	51°54'	9°49'
LOHMÜHLE	MILL	PU0930	7828	48°07'	10°28'	LOHNLEIN	AN	NV2072	6521	49°24'	9°17'
LOHMÜHLE	MILL	PU1529	7829	48°06'	10°32'	LOHNLEIN	AN	NV2677	6522	49°27'	9°22'
LOHMÜHLE	MILL	NT0872	8320	47°36'	9°07'	LOHNS-B.	STRM	MV1790	6413	49°33'	7°51'
LOHMÜHLE	MILL	NT0179	8320	47°40'	9°01'	LOHNSFELD	POPL	MV1789	6413	49°33'	7°51'
LOHMÜHLE	MILL	NT0199	8120	47°51'	9°01'	LOHNSITZ	POPL	UR0928	6140	49°52'	12°20'
LOHMÜHLE	MILL	LV3767	6606	49°20'	6°46'	LOHNSMEIER	FARM	MC9682	3819	52°11'	8°56'
LOHMÜHLE	MILL	NV9734	6928	49°03'	10°20'	LOHNTAL	VAL	NU6281	7425	48°35'	9°50'
LOHMÜHLE	STRM	MU5662	7516	48°25'	8°25'	LOHNWALD	FRST	MV7536	6917	49°05'	8°40'
LOHMÜHLEWALD	FRST	MU5760	7616	48°23'	8°25'	LOHNWALD	AN	MV7842	6818	49°08'	8°42'
LOHMÜHLS-GR.	GRGE	MA9167	5719	50°15'	8°52'	LOHNWALD	FRST	MV8638	6818	49°06'	8°49'
LOHN	POPL	MT7589	8218	47°45'	8°40'	LOHNWEILER	POPL	LV9899	6311	49°38'	7°35'
LOHN	FRST	PV9462	6736	49°17'	11°40'	LOHNWIESEN	MOW	MV6742	6817	49°08'	8°33'
LOHN	FRST	NA9981	5628	50°22'	10°23'	LOHOF	FARM	MC8469	3918	52°04'	8°46'
LOHN	MOW	MT0097	8112	47°49'	7°40'	LOHOF	FARM	MB4679	4715	51°16'	8°14'
LOHN	AN	MV6027	7016	49°00'	8°27'	LOHOF	FARM	ND1256	3121	52°51'	9°11'
LOHN	AN	MT6994	8117	47°48'	8°35'	LOHOF	FARM	LB5083	4707	51°17'	6°51'
LOHN	AN	MT0477	8312	47°38'	7°43'	LOHOF	FARM	NE6408	2625	53°19'	9°58'
LOHN	POPL	L81038	5103	50°52'	6°18'	LOHOF	EST	MC8393	3718	52°17'	8°45'
LOHN-B.	MT	MC4579	3815	52°09'	8°12'	LOHOF	FARM	QT0399	8136	47°49'	11°43'
LOHN-WHR.	POND	PA8901	6335	49°38'	11°37'	LOHÖFE	FARM	MC8071	3918	52°05'	8°43'
LOHNÄCKER	AN	MT7189	8217	47°45'	8°37'	LOHÖFENER	FARM	MC5872	3816	52°06'	8°23'
LOHNÄCKER	AN	NV8217	7026	48°54'	10°07'	LOHÖFFER	FARM	MC5964	3916	52°01'	8°24'
LOHNÄCKER	AN	MT6673	8317	47°37'	8°33'	LOHÖFFERSHOF	FARM	MC4115	4414	51°35'	8°09'
LOHNÄCKER	AN	MT6673	8317	47°37'	8°33'	LOHÖFF	FARM	LC9837	4211	51°46'	7°31'
LOHNÄCKER	STRM	MC1504	4512	51°29'	7°47'	LOHÖFF	FARM	MC1766	3912	52°02'	7°47'
LOHNÄCKER	AN	MV9242	6819	49°08'	8°53'	LOHÖFF	FARM	LC9940	4111	51°48'	7°32'
LOHNÄCKER	STRM	PC0745	4129	51°51'	10°33'	LOHÖFF	FARM	LB6275	4708	51°13'	7°01'
LOHNÄCKER	AN	MT1864	8413	47°31'	7°55'	LOHÖFF	POPL	MC9556	4019	51°57'	8°56'
LOHNÄCKER	POPL	MA4895	5415	50°30'	8°16'	LOHÖFF	FARM	NT5862	8424	47°30'	9°46'
LOHNÄCKER	POPL	MA4796	5415	50°31'	8°15'	LOHPARK	PARK	LC4308	4406	51°30'	6°44'
LOHNÄCKER	MILL	LA9975	5611	50°19'	7°35'	LOHPFORTE	AN	LB7600	5409	50°32'	7°15'
LOHNÄCKER	FARM	MT1864	8413	47°31'	7°55'	LOHPLATZ	POPL	LB7050	5008	50°59'	7°09'
LOHNÄCKER	POPL	ND3806	3523	52°24'	9°34'	LOHR	FRST	NU5773	7424	49°46'	9°46'
LOHNÄCKER	POPL	PA4731	6032	49°55'	11°03'	LOHR	STRM	NA4138	6023	50°00'	9°34'
LOHNÄCKER	POPL	NF7600	1827	54°08'	10°10'	LOHR	POPL	NA4138	6023	50°00'	9°34'
LOHNÄCKER	POPL	LA7299	5409	50°32'	7°11'	LOHR	AN	NU5984	7324	48°36'	9°48'

NAME	DESIGNATION	GRID REF.	SHEET NO.	LAT.	LONG.	NAME	DESIGNATION	GRID REF.	SHEET NO.	LAT.	LONG.
LOHR	FRST	MA1521	6112	49°50'	7°49'	LÖHRHOF	FARM	LC3628	4305	51°41'	6°38'
LOHR	FRST	LV1495	6404	49°35'	6°26'	LÖHRHOF	FARM	LC4319	4306	51°36'	6°44'
LOHR	FARM	LB2489	4604	51°19'	6°28'	LOHRHOLZ	FRST	PV2476	6530	49°25'	10°43'
LOHR	STRM	NA3842	5923	50°02'	9°32'	LOHRI	AN	MT5466	8416	47°33'	8°23'
LOHR	STRM	NA4040	5923	50°01'	9°34'	LÖHRIETH	POPL	NA8972	5727	50°18'	10°15'
LOHR	RSTA	NA4139	5923	50°00'	9°34'	LÖHRIETH	POPL	NA8972	5627	50°18'	10°15'
LOHR	POPL	NA4138	5923	50°00'	9°34'	LÖHRIG	AN	LB7201	5409	50°933'	7°11'
LOHR	POPL	NV8240	6826	49°06'	10°07'	LÖHRING	FARM	LC7591	3709	52°15'	7°10'
LOHR	FARM	UP2154	7641	48°19'	12°35'	LÖHRING	AN	NU5514	8024	47°59'	9°44'
LOHR	FARM	LB2781	4705	51°15'	6°31'	LÖHRINGERBUCK	FRST	MT7688	8218	47°45'	8°41'
LOHR	POPL	NV8564	6627	49°19'	10°10'	LÖHRINGERSTEIG	FRST	MT7885	8218	47°43'	8°43'
LOHR	FRST	LA2693	5505	50°28'	6°33'	LOHRMANN	FARM	LC2113	4404	51°32'	6°25'
LOHR	AN	MT0275	8312	47°37'	7°42'	LÖHRMANNSHOF	FARM	PV5324	7032	48°57'	11°05'
LOHR	FRST	MT0274	8312	47°37'	7°42'	LÖHRMÜHLE	MILL	LB9272	4810	51°11'	7°28'
LOHR	AN	MT6978	8317	47°39'	8°35'	LÖHRS-B.	MT	MB3827	5214	50°47'	8°07'
LOHR	POPL	PA2156	5830	50°09'	10°41'	LÖHRSCHLAG	FRST	PA3136	6031	49°58'	10°50'
LOHR	STRM	NA3349	5922	50°05'	9°28'	LÖHRSOORF	POPL	LB7101	5409	50°933'	7°11'
LOHR	STRM	NA3445	5922	50°03'	9°28'	LÖHRSOORFER HOLZ	FRST	PFL708	1730	54°12'	10°47'
LOHR	STRM	NA2444	5922	50°03'	9°20'	LÖHRSOORFER KOPF	MT	LB7102	5409	50°33'	7°11'
LOHR	STRM	NA3040	5922	50°01'	9°25'	LÖHRSTORF	POPL	PF3222	1632	54°20'	11°02'
LOHR	STRM	NA2840	5922	50°01'	9°23'	LOHRT	AN	NV1167	6620	49°21'	9°09'
LOHR-B.	STRM	LA3121	6105	49°49'	6°39'	LÖHRTHAL	BLOG	NA3841	5923	50°01'	9°32'
LOHR-B.	STRM	LA3223	6106	49°50'	6°40'	LÖHRWALD	FRST	MU5231	7816	48°08'	8°22'
LOHR-B.	MT	LB7615	5309	50°40'	7°15'	LÖHRWAROT	POPL	LC2332	4204	51°43'	6°26'
LOHR-B.	STRM	MB7709	5318	50°38'	8°41'	LÖHRWIESEN	MOW	MU7543	7717	48°14'	8°40'
LOHR-B.	HILL	LV5047	6807	49°09'	6°56'	LOHSACK	FARM	NE8770	2128	53°52'	10°19'
LOHR-B.	STRM	NB1257	4921	51°04'	9°10'	LOHSALM	STRM	LA3549	5906	50°04'	6°41'
LOHR-B.	STRM	NB1456	4921	51°03'	9°12'	LOHSALM	STRM	LA3453	5806	50°06'	6°41'
LOHR-B.	HILL	NB1666	4821	51°09'	9°14'	LOHSCHLAG	FRST	TO8677	6538	49°24'	12°03'
LOHRA	POPL	MB7420	5217	50°44'	8°38'	LOHSCHNEIDER	FARM	QU0983	7437	48°34'	11°50'
LOHRA-T.	POND	UR1148	5940	50°03'	12°22'	LOHSCHROT	FRST	PA4669	5732	50°15'	11°03'
LOHRAIN	FRST	NB1706	5321	50°36'	9°14'	LOHSCHUSTER	FARM	UP3210	8042	47°55'	12°45'
LOHRBACH	STRM	MA3377	5614	50°20'	8°04'	LOHSCHUSTER	FARM	UP4065	7543	48°25'	12°50'
LOHRBACH	POPL	NV1072	6520	49°24'	9°08'	LOHSE	FARM	MC5882	3816	52°11'	8°23'
LOHRBACH	FRST	MA7703	6318	49°41'	8°41'	LOHSEE	FRST	MV6505	7217	48°48'	8°31'
LOHRBACH	AN	MV8288	6418	49°33'	8°45'	LOHSEIGEN-B.	STRM	UQ6516	7144	48°53'	13°10'
LOHRBACH	STRM	MA0384	5511	50°24'	7°38'	LOHSEIGEN-B.	STRM	UQ6516	7145	48°53'	13°10'
LOHRBACH	POPL	NV8364	6626	49°19'	10°08'	LOHSEITENGR.	DTCH	UQ3813	7142	48°51'	12°47'
LOHRBACH	STRM	NA3351	5822	50°07'	9°28'	LOHSIEPEN	FARM	MB0887	4612	51°920'	7°41'
LOHRBERG	FRST	NA0266	5720	50°15'	9°02'	LOHSIEPEN	FARM	LB7577	4709	51°14'	7°13'
LOHRBERG	AN	NV7849	6826	49°11'	10°04'	LOHSTAMPF	FARM	UP3880	7442	48°33'	12°48'
LOHRBERG	AN	NV8444	6826	49°09'	10°09'	LOHSTAMPF	FARM	UP3403	8142	47°51'	12°47'
LOHRBERG	FRST	NA3927	6123	49°54'	9°32'	LOHSTAMPF-B.	STRM	UQ7700	7246	48°44'	13°20'
LOHRBERG-H.	FRST	LA4957	5807	50°09'	6°53'	LOHSTAMPF-B.	STRM	UQ7701	7245	48°45'	13°20'
LOHRBÜSCH	HILL	MA0571	5712	50°17'	7°40'	LOHSTEIN	ROCK	NB8105	7226	48°48'	10°06'
LOHRCHEN	AN	UP7697	7245	48°43'	13°19'	LOHSTIEGEL	AN	QV0786	6537	49°29'	11°52'
LOHRE	POPL	NB2763	4822	51°07'	9°23'	LOHSTOCK	AN	NU2813	8022	47°58'	9°23'
LOHRHOF	FARM	MT5466	8416	47°33'	8°23'	LÖHSÜNG	POPL	LB8657	4910	51°03'	7°22'
LOHREIHEN	AN	NU1687	7321	48°38'	9°13'	LOHT	FARM	LB2383	4704	51°16'	6°28'
LOHREN	FARM	NT5786	8224	47°43'	9°46'	LOHWALD	FRST	MA1502	6312	49°40'	7°49'
LÖHREN	FRST	MB4822	5215	50°45'	8°16'	LOHWALD	FRST	MA1677	5612	50°920'	7°49'
LÖHREN	AN	NV3063	6622	49°19'	9°25'	LOHWALD	FRST	MV5747	6816	49°10'	8°25'
LÖHREN	EST	NU4808	8023	47°55'	9°38'	LOHWALD	FRST	NU2490	7321	48°40'	9°20'
LÖHREN	AN	MT7882	8318	47°41'	8°43'	LOHWALD	FRST	MV5918	7016	48°55'	8°26'
LÖHREN	STRM	MT5885	8216	47°43'	8°26'	LOHWALD	FRST	MV4959	6715	49°17'	8°18'
LÖHREN	FARM	LC8765	3910	52°01'	7°21'	LOHWALD	MT	NB2403	5422	50°35'	9°20'
LÖHREN	FARM	LB6780	4708	51°15'	7°05'	LOHWALD	FRST	NA9291	5527	50°28'	10°18'
LÖHREN	AN	NU7139	7725	48°12'	9°58'	LOHWALD	FRST	PV3174	6530	49°24'	10°49'
LÖHREN	GRGE	NB7056	4926	51°03'	10°00'	LOHWALD	FRST	MU5820	7916	48°02'	8°26'
LÖHRENGR.	DTCH	MU6616	7917	48°00'	8°32'	LOHWALD	FRST	NU1604	8121	47°53'	9°13'
LÖHRENGR.	FARM	MU4209	8015	47°56'	8°13'	LOHWALD	FRST	UQ7134	6945	49°03'	13°14'
LÖHRENGR.	FRST	PA2484	5630	50°24'	10°44'	LOHWALD	FRST	HU2174	7413	48°31'	7°56'
LÖHRENSCHLAG	FRST	MT7893	8218	47°47'	8°43'	LOHWÄLDLE	AN	NV5810	7124	48°50'	9°47'
LÖHRENWALD	MT	NA3950	5823	50°06'	9°33'	LOHWASEN	AN	NV6966	6625	49°21'	9°57'
LOHRER HÖHE	HILL	MA1521	6112	49°50'	7°49'	LOHWASEN	ROAD	MA4733	6015	49°57'	8°16'
LOHRER KÖPFE	POPL	MA1522	6112	49°51'	7°49'	LOHWASEN	AN	NV3417	7022	48°54'	9°28'
LOHRER MÜHLE	FARM	MA1521	6112	49°50'	7°49'	LOHWASEN	FRST	MV7630	6918	49°01'	8°40'
LOHRERHOF	POPL	NA3336	6022	49°58'	9°28'	LOHWASEN	ROAD	QA0813	6237	49°44'	11°53'
LOHRERSTRASSE	BLOG	LB0022	5203	50°43'	6°10'	LOHWEIHER	POND	NV9630	6927	49°01'	10°19'
LÖHRES	MOW	PA7832	6034	49°55'	11°29'	LOHWIESE	MOW	MA8038	6018	50°00'	8°43'
LOHREUT	FRST	NV8340	6826	49°06'	10°08'	LOHWIESE	FRST	TR8642	6038	49°59'	12°01'
LOHRFORST	AN	MU1456	7613	48°21'	7°50'	LOHWIESE	AN	PA9585	5636	50°23'	11°44'
LOHRGARTEN	DTCH	MT0274	8312	47°37'	7°42'	LOHWIESE	FRST	NV1179	6520	49°28'	9°09'
LOHRGRABEN	FRST	NA2450	5822	50°06'	9°20'	LOHWIESE	FRST	TR9557	5838	50°08'	12°08'
LOHRGRUND	POPL	NA3453	5822	50°08'	9°29'	LOHWIESE	MOW	NV8324	7026	48°58'	10°08'
LOHRHAUPTEN	RDGE	NA3848	5923	50°05'	9°32'	LOHWIESE	FRST	UQ2979	6541	49°26'	12°38'
LOHRHAUPTER B.	FRST	NA3651	5823	50°07'	9°30'	LOHWIESE	MOW	UQ2460	6741	49°16'	12°35'
LOHRHAUPTER GEMEINDEWALD	VAL	NA3851	5823	50°07'	9°32'	LOHWIESEN	MOW	MD2906	3513	52°24'	7°58'
LOHRHAUPTER THAL	VAL	NA3853	5823	50°08'	9°32'	LOHWIESEN	MOW	NV3701	7223	48°46'	9°30'
LOHRHAUPTER-8.	RDGE	NA3456	5822	50°09'	9°29'	LOHWIESEN	MOW	QA1330	6137	49°53'	11°58'
LOHRHEIM	POPL	MA3274	5614	50°19'	8°03'	LOHWIESEN	MOW	UQ2587	6441	49°31'	12°35'
LOHRHEIMER GEMEINDEWALD	FRST	MA3073	5614	50°18'	8°01'	LOHWIESEN	MOW	TR9437	6038	49°57'	12°08'
LOHRHOF	POPL	NV8083	6426	49°30'	10°06'	LOHWIESEN	MOW	UQ0130	7039	48°59'	12°17'
LOHRHOF	FARM	LC2140	4204	51°47'	6°24'	LOHWIESEN	MOW	UQ0027	7039	48°58'	12°16'

NAME	DESIGNATION	GRID REF.	SHEET NO.	LAT.	LONG.	NAME	DESIGNATION	GRID REF.	SHEET NO.	LAT.	LONG.
LOHWIESEN	FARM	UN3699	8142	47°49'	12°49'	LOISACH-FILZE	MRSH	PT7989	8234	47°44'	11°23'
LOHWIESEN	MOW	NT6594	8125	47°48'	9°52'	LOISACH-ISAR-KANAL	CNAL	PUB8208	8034	47°54'	11°26'
LOHWIESEN	AN	MU6548	7717	48°17'	8°32'	LOISACH-ISAR-KANAL	CNAL	PU8104	8134	47°52'	11°25'
LOHWIESEN	MDW	NA4991	5524	50°28'	9°41'	LOISENGRÜNDELE	VAL	NV4772	6523	49°24'	9°39'
LOHWIESEN	MDW	NV6858	6725	49°16'	9°56'	LOISMANN	FARM	MC0988	3712	52°14'	7°40'
LOHWIESEN	MOW	MT4799	8115	47°50'	8°17'	LOISNITZ	POPL	TO9159	6738	49°15'	12°08'
LOHWIESEN	FRST	NU2830	7822	48°07'	9°23'	LOISNITZ /LUISNITZ/	POPL	QV1552	6837	49°11'	11°57'
LOHWIESEN	AN	NU3007	8022	47°55'	9°24'	LOISNITZER-GR.	STRM	TQ8959	6738	49°15'	12°06'
LOHWIESEN	MOW	NU2606	8022	47°54'	9°21'	LOIT	POPL	NF4552	1324	54°37'	9°42'
LOHWIESEN	MRSH	NO2677	2922	53°02'	9°23'	LOIT-OSTERHOLZ	POPL	NF4652	1324	54°37'	9°43'
LOHWIESEN	AN	NV2118	7021	48°55'	9°17'	LOITE AU	STRM	NF4348	1424	54°35'	9°40'
LOHWIESEN	MDW	MU9340	7719	48°13'	8°55'	LOITENDORF	POPL	UQ2572	6641	49°22'	12°35'
LOHWIESEN	MDW	NU4619	7923	48°01'	9°37'	LOITER AU	STRM	NF4552	1324	54°37'	9°42'
LOHWIESEN	MOW	MU6262	7516	48°25'	8°29'	LOITEROING	FARM	UP7064	7545	48°25'	13°14'
LOHWIESEN	MDW	PA9100	6335	49°37'	11°39'	LOITERSDORF	FARM	UP2785	7441	48°36'	12°39'
LOHWIESEN	MOW	NV5942	6824	49°08'	9°49'	LOITERSDORF	POPL	UP1680	7441	48°33'	12°31'
LOHWIESEN	MOW	UQ3058	6742	49°15'	12°40'	LOITERSDORF	POPL	QU2020	8037	48°00'	11°57'
LOHWIESEN-B.	STRM	UQ1794	6440	49°34'	12°28'	LOITERSHOFEN	POPL	PU5741	7732	48°12'	11°07'
LOHWIESEN-GR.	DTCH	PA8806	6335	49°41'	11°37'	LOITHAL	FARM	UN3798	8142	47°49'	12°49'
LOHWINDEN	POPL	PU9186	7335	48°36'	11°35'	LOITHOF	FARM	NF4551	1324	54°36'	9°42'
LOHWISCH	FRST	LA7509	6209	49°43'	7°16'	LOITHOLM	FARM	NF3758	1323	54°40'	9°34'
LOHWITZEN-BERG	HILL	PA6730	6034	49°54'	11°20'	LOITING	POPL	TP8763	7638	48°23'	12°07'
LOHWOST MOOR	MRSH	MU2089	2812	53°09'	7°48'	LOITMARK	POPL	NF6057	1325	54°39'	9°56'
LOHWOST PÜHLE	MRSH	MU2088	2812	53°08'	7°48'	LOITMARKFELD	FARM	NF6256	1325	54°39'	9°58'
LOHZ IEGELHÜTTE	MILL	QA0062	5836	50°11'	11°48'	LOITOSTERFELD	POPL	NF3756	1323	54°39'	9°34'
LOIBERSDORF	POPL	UP0230	7940	48°05'	12°20'	LOITSHAUSEN	POPL	UN0992	8240	47°45'	12°27'
LOIBERSDORF	FARM	OU1115	8037	47°57'	11°50'	LOITSTRASSE	FARM	NF4653	1324	54°37'	9°43'
LOIBERTING	FARM	UP0607	8140	47°53'	12°24'	LOITWESTERFELD	POPL	NF3556	1323	54°39'	9°32'
LOIBLAU	FARM	VP0599	7248	48°44'	13°43'	LOITZE	POPL	PO2363	3031	52°56'	10°50'
LOIBLING	POPL	UQ1549	6840	49°10'	12°28'	LOITZENDORF	POPL	UQ2839	6941	49°05'	12°38'
LOIBLING	POPL	UQ2756	6741	49°14'	12°37'	LOIZENKIRCHEN	POPL	UP1378	7440	48°32'	12°28'
LOIBLING	FARM	LC6335	4208	51°45'	7°01'	LOIZERSDORF	POPL	UQ8100	7246	48°44'	13°23'
LOICK	MT	U03431	6942	49°01'	12°44'	LOIZERSDORF	POPL	UP8799	7246	48°44'	13°28'
LOIDER HOHE	POPL	OU1702	8137	47°50'	11°54'	LOJÄ	POPL	NE9494	1928	54°05'	10°26'
LOIDERDING	POPL	UQ3431	6942	49°01'	12°44'	LOKAL-BHF.	RSTA	MV3866	6614	49°21'	8°09'
LOIDERSDORF	POPL	UQ0838	6940	49°04'	12°22'	LOKALBF.	RSTA	MA8250	5818	50°06'	8°45'
LOIDSBERG	POPL	UP9887	7347	48°38'	13°37'	LOKENBACH	FARM	LB7846	5009	50°57'	7°16'
LOIFING	POPL	UQ2749	6841	49°10'	12°38'	LOKER	FARM	LC4939	4206	51°47'	6°49'
LOIFLING	BRDG	NE3983	2023	54°00'	9°35'	LOKERHOK	POPL	LC6942	4108	51°49'	7°06'
LOIGNY-BR.	POPL	LC3238	4205	51°46'	6°34'	LOKERT	FARM	MF8120	1618	54°20'	8°43'
LOIKUM	POPL	LC3336	4205	51°45'	6°35'	LOKESFELD	POPL	LE4989	4607	51°20'	6°50'
LOIKUMERROTT	POPL	TP9751	7739	48°17'	12°16'	LOKESHOF	FARM	LC4127	4306	51°40'	6°42'
LOINBRUCK	FARM	UP0052	7739	48°17'	12°18'	LOKFELD	POPL	NE9966	2129	53°48'	10°30'
LOIPEROING	FARM	OU2145	7737	48°13'	11°59'	LOKFELDER HECKKATEN	FARM	NE9864	2128	53°49'	10°29'
LOIPERDING	POPL	PU9476	7435	48°30'	11°38'	LOKIRCHHOF	POPL	MC2167	3913	52°03'	7°51'
LOIPERSDORF	POPL	TP9355	7639	48°19'	12°13'	LOLLAR	POPL	M87911	5318	50°39'	8°42'
LOIPERSTÄTT	FARM	TP9356	7639	48°19'	12°13'	LOLLARKOPF	MT	M87910	5318	50°38'	8°42'
LOIPERSTÄTT /BACH/	POPL	TP8240	7838	48°10'	12°04'	LOLLBACH	POPL	LA9805	6311	49°41'	7°35'
LOIPERSTETT	POPL	UP7375	7445	48°31'	13°17'	LOLLBACH-HÖHE	HILL	NA4825	6124	49°52'	9°40'
LOIPERTSHAM	FARM	PU9678	7435	48°31'	11°40'	LOLLEN-B.	STRM	M80496	4511	51°24'	7°37'
LOIPERTSHAUSEN	DTCH	PU9678	7435	48°31'	11°40'	LOLLENDORF	POPL	PV0547	6828	49°10'	10°26'
LOIPERTSHSR.-B.	POPL	UP7196	7245	48°42'	13°15'	LOLLFUSS	POPL	NF3540	1423	54°30'	9°32'
LOIPFERING	FARM	TP9151	7739	48°17'	12°11'	LOLLINGHAUSEN	POPL	M85384	4615	51°18'	8°20'
LOIPFERING	FARM	TP9242	7839	48°12'	12°12'	LOLLINGSER B.	MT	M85383	4616	51°18'	8°20'
LOIPFIERN	FARM	UP0853	7640	48°18'	12°25'	LOLLMANN	FARM	MC1785	3712	52°12'	7°47'
LOIPFING	POPL	TP7941	7838	48°11'	12°02'	LOLLMANN	FARM	MC7260	4017	51°59'	8°35'
LOIPFINGER-B.	STRM	TP8042	7838	48°12'	12°02'	LOLLSANLAGE	FARM	TQ8869	6638	49°20'	12°05'
LOIPL	FARM	UP2733	7842	48°08'	12°41'	LOLLSCHIED	POPL	MA1967	5713	50°15'	7°52'
LOIPLSAU	FARM	UN4376	8343	47°37'	12°55'	LOLLSBUCH	MONU	NE8829	2427	53°30'	10°20'
LOIS-B.	STRM	UQ1896	6440	49°35'	12°29'	LOLSBERG	POPL	LB7942	5009	50°55'	7°17'
LOIS-B.	STRM	UQ1996	6441	49°35'	12°30'	LOLWER	FARM	LC6071	3907	52°04'	6°58'
LOIS-B.	STRM	UQ2093	6441	49°34'	12°31'	LOMB.	STRM	MU5968	7516	48°28'	8°27'
LOIS-B.	HILL	LC3113	4405	51°33'	6°34'	LOMBACH	STRM	MU7622	7918	48°03'	8°41'
LOIS-B.	STRM	UQ1498	6340	49°36'	12°25'	LOMBACH	STRM	MU6164	7516	48°26'	8°28'
LOIS-B.	STRM	UQ1797	6340	49°36'	12°28'	LOMBACH	POPL	MU6164	7516	48°26'	8°28'
LOISACH	STRM	PT7383	8333	47°41'	11°18'	LOMBACHHALOE	AN	MU5968	7516	48°28'	8°27'
LOISACH	STRM	PT6982	8333	47°40'	11°15'	LOMBARDS BR.	BRDG	NE6634	2425	53°33'	10°00'
LOISACH	STRM	PT7481	8333	47°39'	11°19'	LOMBERG	RUGE	MU7622	7918	48°03'	8°41'
LOISACH	STRM	PT6577	8333	47°37'	11°12'	LOMBR.	SPRG	MU6164	7516	48°26'	8°28'
LOISACH	STRM	PT7884	8334	47°41'	11°22'	LOMERSHEIM	POPL	MV9020	7019	48°56'	8°52'
LOISACH	STRM	PT6271	8432	47°34'	11°09'	LOMITZ	POPL	PD6169	3034	52°57'	11°24'
LOISACH	STRM	PT6067	8432	47°32'	11°08'	LOMITZER FORST	FRST	PO6368	3034	52°56'	11°26'
LOISACH	STRM	PT5763	8432	47°30'	11°05'	LOMKER	FARM	MO0511	3511	52°26'	7°36'
LOISACH	STRM	PT6372	8433	47°35'	11°10'	LOMMELSCHIED	FARM	LB9774	4711	51°12'	7°32'
LOISACH	STRM	PT8095	8234	47°47'	11°24'	LOMMERBERGEN	HILL	K89485	4702	51°17'	6°03'
LOISACH	STRM	PT8191	8234	47°45'	11°25'	LOMMERICH	FARM	K88914	5302	50°38'	6°01'
LOISACH	STRM	PT7788	8234	47°43'	11°22'	LOMMERKE	BLDG	M87385	4617	51°19'	8°37'
LOISACH	STRM	PT4659	8531	47°28'	10°56'	LOMMERS-B.	STRM	LA7132	6009	49°56'	7°12'
LOISACH	STRM	PT4456	8531	47°26'	10°55'	LOMMERSDORF	POPL	LA4087	5506	50°25'	6°45'
LOISACH	STRM	PT5460	8532	47°28'	11°00'	LOMMERSDORFER M.	MILL	LA3984	5606	50°23'	6°44'
LOISACH	STRM	PT5160	8532	47°28'	11°00'	LOMMERSHEIM	POPL	PV2713	7130	48°51'	10°44'
LOISACH	STRM	PU8008	8034	47°54'	11°25'	LOMMERSUM	POPL	LB4420	5206	50°43'	6°47'
LOISACH	STRM	PU8005	8134	47°52'	11°25'	LOMMERSWEILER	POPL	KA9769	5702	50°14'	6°09'
LOISACH	STRM	PT8199	8134	47°49'	11°25'	LOMP	MDW	LA7058	5809	50°10'	7°11'

NAME	DESIGNATION	GRID REF.	SHEET NO.	LAT.	LONG.	NAME	DESIGNATION	GRID REF.	SHEET NO.	LAT.	LONG.
LONTAL	VAL	MU7378	7417	48°33'	8°38'	LOOG	SAND	LE6549	2307	53°40'	6°58'
LONAU	POPL	NC9327	4328	51°41'	10°21'	LOOG	POPL	LE9315	2610	53°22'	7°23'
LONAU-B.	STRM	NC2749	4122	51°53'	9°23'	LOOG GR.	DTCH	MA6433	6016	49°57'	8°30'
LONAU-B.	STRM	NC2348	4122	51°53'	9°20'	LOOG SCHN.	ROAD	MA6333	6016	49°57'	8°29'
LONAUER BIRKENJAL	VAL	NC9629	4228	51°42'	10°23'	LOOG WEG	ROAD	MA6238	6016	50°00'	8°28'
LONAUERHAMMERHÜTTE	MILL	NC9324	4328	51°40'	10°20'	LOOG-OU.	SPRG	MV3770	6614	49°23'	8°08'
LONDERN	AN	MV9806	7119	48°48'	8°58'	LOOGER WEG	ROAD	LE8142	2309	53°37'	7°12'
LONDONG	FARM	LC3001	4505	51°26'	6°33'	LOOGH	POPL	LA3974	5606	50°18'	6°44'
LONDORF	CHCH	MU8174	7418	48°31'	8°44'	LOOGER-M.	MILL	LA3874	5706	50°18'	6°43'
LONDORF	POPL	M89013	5319	50°40'	8°52'	LOOGSTER DÜNEN	SAND	LE4639	2306	53°35'	6°40'
LONE	STRM	NU6876	7425	48°32'	9°55'	LOOGSWEG	ROAD	ME3344	2313	53°38'	7°59'
LONE	STRM	NU7174	7425	48°31'	9°58'	LOOK	FARM	LE8287	4608	51°19'	7°01'
LONE	STRM	NU8478	7426	48°33'	10°08'	LOOK	POPL	LE8692	4608	51°22'	7°07'
LONE	STRM	NU7976	7426	48°32'	10°04'	LOOKERHOF	FARM	LC1131	4303	51°42'	6°16'
LONE	STRM	NU7574	7426	48°31'	10°01'	LOOP	POPL	NF6200	1825	54°09'	9°57'
LONE	STRM	NU8779	7427	48°33'	10°11'	LOOPE	POPL	LE8548	5010	50°58'	7°22'
LONE	POPL	NE7438	2426	53°35'	10°07'	LOOPE-B.	STRM	LE88748	5010	50°58'	7°23'
LÖNECK	FRST	MV7904	7218	48°47'	8°43'	LOOPE-B.	STRM	LE88946	5010	50°57'	7°25'
LONFINGER BUCHE	SQ	NU3174	7422	48°31'	9°25'	LOOPERHOLZ	FARM	NF6300	1825	54°09'	9°58'
LONGCHAMPS	FRST	K89406	5402	50°34'	6°05'	LOOPSTEDT	POPL	NF3738	1523	54°29'	9°34'
LONGCHAMPS-BR.	BRDG	MC8336	4218	51°46'	8°45'	LOOS	AN	NV3786	6423	49°31'	9°31'
LONGEN	POPL	LA4119	6106	49°48'	6°47'	LOOS	MDW	MV5921	7016	48°56'	8°26'
LONGENBURG	BLDG	LE7216	5309	50°41'	7°11'	LOOS	POPL	UP7665	7545	48°26'	13°19'
LONGER ICH	POPL	LE85351	4907	50°59'	6°55'	LOOS KÄMPE	AN	MD8987	2819	53°08'	8°50'
LONGER ICH	POPL	LE85351	5007	50°59'	6°55'	LOOS-B.	MT	N85744	5024	50°57'	9°49'
LONGEWEMR	FARM	LE8224	2509	53°27'	7°13'	LOOS-B.	STRM	U05516	7144	48°53'	13°01'
LONGFAYE	POPL	KA9395	5502	50°28'	6°05'	LOOS-B.	STRM	PU4533	7831	48°08'	10°57'
LONGISHF.	FARM	MU4030	7815	48°07'	8°11'	LOOS-BERG	HILL	QA1406	6337	49°40'	11°58'
LONGKAMP	FRST	LA6428	6108	49°53'	7°07'	LOOS-T.	POND	PC3595	3731	52°17'	10°59'
LONGKAMPER WALD	FRST	LA6530	6008	49°54'	7°07'	LOOSÄCKER	AN	NA0032	6020	49°56'	9°00'
LONGKAMPERBACH	MILL	LA6628	6108	49°53'	7°08'	LOOSÄCKER SCHN.	ROAD	NA0032	6020	49°56'	9°00'
LONGKAMPERHINTERBACH	POPL	LA6325	6108	49°52'	7°05'	LOOSAU	POPL	NF5642	1425	54°31'	9°52'
LONGLOUP	MT	KA9097	5502	50°29'	6°02'	LOOSBERG	AN	NV2160	6721	49°17'	9°17'
LONGSDORF	POPL	KA9931	6003	49°54'	6°12'	LOOSE	FARM	MD0105	3611	52°23'	7°33'
LONGSDORF	POPL	KA9931	6103	49°54'	6°12'	LOOSE	FARM	MC0297	3611	52°19'	7°34'
LONGSDORFER-B.	MT	KA9932	6003	49°54'	6°12'	LOOSE	FARM	MC1985	3712	52°13'	7°49'
LONGUICH	POPL	LA3919	6106	49°48'	6°46'	LOOSE	POPL	MC2587	3713	52°14'	7°54'
LONGUICHER-M.	MILL	LA4019	6106	49°48'	6°47'	LOOSE	FARM	MC2587	3713	52°14'	7°54'
LÖNINGEN	POPL	MD1643	3212	52°44'	7°46'	LOOSE	BLDG	MC8373	3818	52°06'	8°45'
LÖNINGER MOOR	MDW	MD1844	3212	52°44'	7°47'	LOOSE	FARM	MC0290	3711	52°15'	7°34'
LÖNINGER MÜHLEN-B.	STRM	MD1744	3212	52°44'	7°46'	LOOSE	FARM	LE7495	4609	51°23'	7°11'
LÖNINGER-M.	MILL	MD1744	3212	52°44'	7°46'	LOOSE	POPL	NF5741	1425	54°31'	9°53'
LONNE	FARM	MC3633	4214	51°45'	8°04'	LOOSE KALME	FRST	MA9617	6119	49°48'	8°56'
LONNE	EST	MO0923	3411	52°33'	7°40'	LOOSEMANNSHOF	FARM	LC4513	4406	51°33'	6°46'
LONNER MARK	AN	MD1024	3412	52°33'	7°40'	LOOSEN	FRST	PA5652	5933	50°06'	11°11'
LONNER TANNEN	FRST	MO0822	3411	52°32'	7°38'	LOOSEN	AN	LA1907	6304	49°41'	6°29'
LONNER TANNENKAMP	FRST	MO0924	3412	52°33'	7°40'	LOOSEN	POPL	LE81383	4703	51°16'	6°19'
LONNERBECKE	POPL	MO1022	3412	52°32'	7°40'	LOOSEN-BGE.	HILL	LC4626	4306	51°40'	6°46'
LÖNNERENBRUCH	FRST	NC4829	4224	51°43'	9°41'	LOOSEN-BR.	WELL	MV3670	6614	49°23'	8°07'
LÖNNERS BERG	HILL	PA3517	6231	49°47'	10°53'	LOOSEN-M.	MILL	NA1876	5621	50°20'	9°15'
LÖNNERSHOF	POPL	PA3517	6231	49°47'	10°53'	LOOSEN-M.	MILL	LA7858	5809	50°10'	7°17'
LÖNNERSTAOT	POPL	PA2706	6230	49°42'	10°46'	LOOSEN AU	FARM	LE7259	4909	51°04'	7°10'
LÖNNERSTAOT	POPL	PA2706	6330	49°42'	10°46'	LOOSENBERG	AN	MU3996	7215	48°43'	8°10'
LÖNNIG	POPL	LA8674	5610	50°18'	7°24'	LOOSENHOF	FARM	LC3531	4205	51°42'	6°37'
LÖNS PFAD	ROAD	MA7825	6118	49°53'	8°41'	LOOSENHOF	FARM	LC0539	4203	51°46'	6°10'
LÖNSOENKM.	MONU	NO4358	3123	52°52'	9°38'	LOOSENNE	FARM	LE83178	4705	51°14'	6°35'
LÖNSEE	POPL	NU6777	7425	48°33'	9°55'	LOOSER B.	HILL	MC2588	3713	52°14'	7°54'
LÖNSFELSEN	ROCK	LE80811	5303	50°37'	6°17'	LOOSGEHAU	FRST	PU1260	7629	48°23'	10°31'
LÖNSH.	BLDG	NV3303	7222	48°47'	9°27'	LOOSGRÄBEN	DTCH	MV7279	6517	49°28'	8°37'
LÖNSH.	FARM	MU7158	7617	48°22'	8°37'	LOOSGRÄBEN	QUO	QU0460	7636	48°22'	11°46'
LÖNSHEIM	POPL	MA3314	6214	49°46'	8°04'	LOOSHOFF	FARM	LE82671	4805	51°10'	6°31'
LÖNSINGEN	POPL	NU2765	7522	48°26'	9°22'	LOOSING	FARM	UP8393	7346	48°41'	13°25'
LÖNSINGER BUCH	FRST	NU2563	7522	48°25'	9°20'	LOOSKLINGE	VAL	NV2060	6721	49°17'	9°16'
LÖNSINGER TAL	VAL	NU2663	7522	48°25'	9°21'	LOOSKYLLER-M.	MILL	LA2932	6005	49°55'	6°37'
LÖNSKRUG	FARM	NO7367	3026	52°57'	10°05'	LOPAU	DTCH	NB8287	2827	53°08'	10°14'
LÖNSWEG	ROAD	PO0313	3529	52°27'	10°31'	LOPAU	STRM	NO8183	2927	53°05'	10°13'
LÖNSWEG	ROAD	NO4458	3123	52°52'	9°39'	LOPAU	STRM	NO8079	2927	53°03'	10°11'
LONTAL /ST.ULRICH/	POPL	NU8980	7427	48°34'	10°13'	LOPAU	POPL	NU8079	2927	53°03'	10°11'
LONTEL	AN	NV0408	7120	48°49'	9°03'	LOPE	POPL	LE89652	4911	51°01'	7°31'
LÖNTROP	POPL	LC7123	4308	51°39'	7°08'	LOPENHAUS	FARM	LC7877	3809	52°08'	7°13'
LÖNTZEN	POPL	K88818	5302	50°40'	6°00'	LOPER-B.	STRM	LE89550	5011	50°59'	7°30'
LÖNTZENER B.	STRM	K88821	5202	50°42'	6°00'	LOPER-B.	STRM	LE89551	4911	51°00'	7°30'
LÖNTZENER B.	STRM	K88820	5302	50°42'	6°00'	LOPERT	AN	K88926	6102	49°51'	6°04'
LÖNTZENER B.	STRM	K88919	5302	50°41'	6°01'	LÖPMANN	FARM	LO7600	3609	52°20'	7°11'
LÖNTZENERHEIDE	POPL	K88919	5302	50°41'	6°01'	LÖPMEIER	FARM	MC1289	3712	52°15'	7°43'
LÖNZ	FARM	LC6020	4307	51°37'	6°59'	LÖPP	POPL	PA6748	5934	50°04'	11°20'
LÖNZE	FRST	N86621	5225	50°44'	9°56'	LÖPPELMANNSHOF	FARM	LC2706	4505	51°29'	6°31'
LÖNZELHOHL	ST	MA4637	6015	49°59'	8°15'	LÖPPELT	FARM	ME3329	2413	53°30'	7°59'
LÖNZENBURG	POPL	LA3608	6206	49°42'	6°44'	LÖPPENHAUSEN	POPL	PU0335	7828	48°10'	10°23'
LOOBACH	STRM	MT9775	8319	47°38'	8°58'	LÖPPER-B.	STRM	PA6750	5934	50°05'	11°20'
LOOCH	POPL	MU4874	7415	48°31'	8°18'	LÖPPER-B.	STRM	PA6749	5934	50°04'	11°20'
LOOF-B.	HILL	PD4629	3432	52°35'	11°10'	LÖPPERSTOBEL	VAL	U07801	7246	48°45'	13°20'
LOOFT	POPL	NE3487	1923	54°02'	9°31'	LÖPPERSUMER	POPL	LE8221	2509	53°25'	7°13'
LOOG	FRST	MV8976	6519	49°26'	8°51'	LÖPPERSUMER GRASHAUS	FARM	LE8421	2509	53°25'	7°15'

NAME	DESIGNATION	GRID REF.	SHEET NO.	LAT.	LONG.	NAME	DESIGNATION	GRID REF.	SHEET NO.	LAT.	LONG.
LOPPERSUMER MEEOEHAUS	FARM	LE8421	2509	53°25'	7°15'	LÖRERLEN	FARM	L87783	4709	51°17'	7°14'
LOPPERSUMER MEER	LAKE	LE8522	2509	53°26'	7°16'	LORETTA KAP.	CHCH	MU5723	7916	48°03'	8°25'
LOPPHOF	FARM	PA6757	5834	50°08'	11°20'	LORETTO	CHCH	PT2296	8129	47°48'	10°38'
LÖPPING	FARM	LC7163	3908	52°00'	7°07'	LORETTO	BLDG	QV1805	7237	48°46'	11°58'
LÖPPS 5.	ROAD	MA9930	6019	49°55'	8°59'	LORETTO	POPL	MU3444	7722	48°15'	9°28'
LÖPS	FRST	NE9247	2328	53°40'	10°23'	LORETTO	POPL	NT1580	8321	47°40'	9°12'
LÖPSCHEID	MT	LB9553	4911	51°01'	7°30'	LORETTO KAP.	CHCH	NT6692	8225	47°47'	9°53'
LÖPSEN	MDW	MU8110	8018	47°57'	8°45'	LORETTO KAP.	CHCH	NT2999	8122	47°51'	9°23'
LÖPSHOF	FARM	NF1416	1721	54°17'	9°13'	LORETTO KAPELLE	CHCH	MU6107	8016	47°55'	8°29'
LÖPSHORN	POPL	MC8550	4018	51°54'	8°47'	LORETTO-KAP.	CHCH	NT6096	8124	47°49'	9°48'
LÖPSINGEN	POPL	PV1215	7129	48°53'	10°32'	LORETTO-KP.	CHCH	PV9987	6436	49°30'	11°45'
LÖPSUM	POPL	ME2629	2413	53°30'	7°53'	LORETTO-KP.	CHCH	T09486	6538	49°29'	12°09'
LÖPTIN	POPL	NF7903	1827	54°10'	10°13'	LORETTOHOF	FARM	MU1314	8013	47°58'	7°50'
LÖPTINER SEE	LAKE	NF7904	1827	54°11'	10°13'	LORETTOHÖLZ	FRST	QV1705	7237	48°46'	11°57'
LÖR	FRST	MT7689	8218	47°45'	8°41'	LORETTOHÖLZLE	FRST	MT5780	8216	47°45'	8°26'
LÖR-B.	STRM	LB2007	5404	50°35'	6°26'	LORETTOKAP.	CHCH	MU4674	7423	48°31'	9°31'
LÖR-B.	STRM	LB2108	5304	50°36'	6°26'	LORETTOKAP.	CHCH	MU3929	7823	48°07'	9°31'
LÖRAY B.	MONU	MA7721	6118	49°50'	8°41'	LORETTOKAP.	CHCH	MU2225	7921	48°05'	9°18'
LÖRBACH	POPL	NA0669	5720	50°16'	9°05'	LORETTOKAPELLE	CHCH	MU8251	7618	48°19'	8°46'
LÖRBACH	POPL	LB3203	5405	50°33'	6°38'	LORETTOTUNNEL	TUN	MU1314	8013	47°58'	7°50'
LÖRBACH	FRST	LB2008	5304	50°36'	6°26'	LORETTOWALD	FRST	NT1579	8321	47°40'	9°12'
LÖRBACHER SCHLAG	FRST	NA0569	5720	50°16'	9°04'	LORFE-B.	STRM	M89365	4819	51°08'	8°54'
LÖRBRÖCKSHOF	EST	MC4417	4315	51°36'	8°11'	LORFE-B.	STRM	M89463	4819	51°07'	8°55'
LÖRCH	POPL	NV5105	7224	48°48'	9°41'	LORGEN-M.	MILL	PAB273	5735	50°17'	11°34'
LÖRCH	HILL	NB1505	5321	50°36'	9°13'	LORICH	POPL	LA2918	6205	49°47'	6°37'
LÖRCH	POPL	NV5005	7124	48°48'	9°41'	LORICHER B.	STRM	LA2918	6205	49°47'	6°37'
LÖRCH	POPL	MU1827	7913	48°05'	7°54'	LORISBERG	AN	MU2717	7914	48°00'	8°01'
LÖRCH	POPL	MA1444	5912	50°02'	7°48'	LORITZ	FARM	NT7384	8225	47°42'	9°58'
LÖRCHEN	HILL	MA0272	5711	50°17'	7°37'	LORK-B.	HILL	PC3677	3831	52°08'	10°59'
LÖRCHER PFAO	AN	NV5002	7224	48°46'	9°41'	LORKAMP	POPL	LC9254	4010	51°56'	7°26'
LÖRCHER SCHLAG	FRST	MA1743	5913	50°02'	7°50'	LÖRKBRINK	RDGE	NC5433	4224	51°45'	9°47'
LÖRCHER STADTWALD	FRST	MA1746	5913	50°04'	7°50'	LÖRKEN-B.	HILL	LA7719	6109	49°49'	7°17'
LÖRCHERSTADTWALD	FRST	MA1646	5912	50°04'	7°50'	LÖRKENHÖHE	POPL	LB8444	5010	50°56'	7°21'
LÖRCHHAUSEN	POPL	MA1345	5912	50°03'	7°47'	LÖRKERHOF	FARM	LC2335	4204	51°44'	6°26'
LÖRCHHAUSENER WALD	FRST	MA1548	5912	50°05'	7°49'	LÖRMANN	FRST	MU9481	7419	48°35'	8°55'
LÖROMANN	FARM	MC0750	4111	51°54'	7°39'	LÖRMUND	HILL	MC5004	4515	51°29'	8°17'
LÖRELEIFELSEN	ROCK	NU4146	7723	48°16'	9°33'	LÖRNENBERG	AN	MA3636	6014	49°58'	8°07'
LÖRELEY	ROCK	MA0955	5812	50°08'	7°44'	LÖRNHOF	FARM	NB6210	5325	50°38'	9°53'
LÖREN	AN	MT8584	8218	47°43'	8°48'	LÖRNSENHAIN	AN	MF5886	1016	54°55'	8°20'
LÖRENBECKE	AN	LC9958	4011	51°58'	7°32'	LÖRRACH	POPL	LT9974	8312	47°37'	7°40'
LÖRENBUSCH	FRST	LA3489	5506	50°26'	6°40'	LÖRRESHOF	FARM	LC2909	4405	51°30'	6°32'
LÖRENO	MDW	MT9386	8219	47°44'	8°55'	LÖRSBACH	POPL	MA5851	5816	50°07'	8°25'
LÖRENKOPF	MT	NB7156	4926	51°03'	10°01'	LÖRSBACHER KOPF	MT	MA5952	5816	50°07'	8°26'
LÖRENTEICHT	FRST	NA7058	5825	50°10'	9°59'	LÖRSBACHER WALD	FRST	MA5853	5816	50°08'	8°25'
LÖRENTSWÄLDCHEN	BLDG	KA9475	5702	50°17'	6°07'	LÖRSBECK	EST	LB1542	5004	50°54'	6°22'
LÖRENZ	FRST	TR8530	6138	49°53'	12°01'	LÖRSCH	POPL	MA6800	6317	49°39'	8°34'
LÖRENZ	FARM	KA9450	5902	50°04'	6°07'	LÖRSCH	POPL	LA4118	6106	49°48'	6°47'
LÖRENZ SCHCHT.	MINE	MB3526	5214	50°47'	8°05'	LÖRSCH-B.	HILL	LA4572	5706	50°17'	6°49'
LÖRENZ-B.	SLP	LA3615	6206	49°46'	6°43'	LÖRSCHBACH	STRM	LB4812	6210	49°45'	7°23'
LÖRENZ-BR.	SPRG	MV2791	6414	49°34'	7°59'	LÖRSCHBACH	POPL	LA4511	6207	49°44'	6°51'
LÖRENZBAUER	FARM	PT2096	8129	47°48'	10°36'	LÖRSCHBACH	POPL	LB8306	5410	50°36'	7°21'
LÖRENZBERG W.	ROAD	MA2933	6014	49°57'	8°01'	LÖRSCHBACHER M.	MILL	LA4511	6207	49°44'	6°51'
LÖRENZEN	POPL	T06739	6938	49°04'	12°05'	LÖRSCHBACHER M.	STRM	LA4411	6207	49°44'	6°50'
LÖRENZEN-GRO.	VAL	NA4725	6123	49°52'	9°39'	LÖRSCHER SCHN.	ROAD	MV6799	6317	49°39'	8°32'
LÖRENZEN-W.	MDW	NA3229	6022	49°55'	9°27'	LÖRSCHER W.	ROAD	MV6295	6316	49°36'	8°28'
LÖRENZENB. G.	POPL	QU2120	8037	48°00'	11°58'	LÖRSCHER WALD	FRST	MV6699	6317	49°38'	8°32'
LÖRENZENBERG	FRST	MV5767	6616	49°21'	8°25'	LÖRSCHER WALD	FRST	MV6398	6316	49°38'	8°29'
LÖRENZENBERG	POPL	QU2120	7937	48°00'	11°58'	LÖRSCHER WEG	ROAD	MV6496	6317	49°37'	8°30'
LÖRENZENHALDE	SLP	MU4848	7715	48°17'	8°18'	LÖRSCHER WEG	ST	MV7090	6417	49°34'	8°35'
LÖRENZENHF.	FARM	MU3713	8014	47°58'	8°10'	LÖRSCHER ZEHNTE	AN	MA7535	6017	49°58'	8°39'
LÖRENZENHF.	FARM	MU2910	8014	47°56'	8°03'	LÖRSFELDER BUSCH	FRST	LB3640	5106	50°53'	6°40'
LÖRENZENHOF	FARM	MU4217	7915	48°00'	8°13'	LÖRSWIESEN	MDW	PA5570	5733	50°16'	11°10'
LÖRENZENHOF	FARM	MU5125	7916	48°05'	8°20'	LORUP	POPL	M00864	3011	52°55'	7°38'
LÖRENZENHÖHE	FARM	MU3713	8014	47°58'	8°10'	LORUPER HEIDE	AN	M00664	3011	52°55'	7°36'
LÖRENZENMÜHLE	MILL	LV9293	6411	49°35'	7°31'	LORUPER HEIDE	AN	M00963	3011	52°54'	7°39'
LÖRENZENSPATE	AN	MF7631	1517	54°26'	8°38'	LÖRZBRUNNEN	SPRG	MV8949	6719	49°12'	8°51'
LÖRENZENSTEIN	SO	NA7873	5626	50°18'	10°06'	LÖRZEN B.	STRM	MV8299	6318	49°39'	8°45'
LÖRENZENWALD	FRST	MU7280	7417	48°34'	8°37'	LÖRZENBACH	POPL	MV8298	6318	49°38'	8°45'
LÖRENZENWEIHER	POND	PA4009	6231	49°43'	10°56'	LÖRZWEILER	POPL	MA4927	6015	49°54'	8°17'
LÖRENZENZIMMERN	POPL	NV6842	6825	49°08'	9°56'	LÖRZWEILER	POPL	MA4927	6115	49°54'	8°17'
LÖRENZER WALD	FRST	PV6079	6533	49°27'	11°13'	LÖS	AN	LV6192	6408	49°34'	7°05'
LÖRENZER WALD	FRST	PV6175	6533	49°24'	11°13'	LÖS	FRST	NV2357	6721	49°16'	9°19'
LÖRENZER-B.	MT	MV3190	6414	49°33'	8°03'	LÖS	AN	MV6681	6517	49°29'	8°32'
LÖRENZESBAUERNHF.	FARM	MU4355	7615	48°21'	8°14'	LÖS	AN	MV9969	6619	49°22'	8°59'
LÖRENZHAUS	FARM	LB8173	4709	51°12'	7°18'	LÖS WEIDE	VAL	NA0769	5720	50°16'	9°06'
LÖRENZHEIDE	FARM	LB9081	4710	51°16'	7°25'	LÖS-B.	MT	NB4238	5123	50°53'	9°36'
LÖRENZIBERG	AN	MA2832	6014	49°56'	8°00'	LÖSÄCKER	AN	NV2757	6722	49°16'	9°22'
LÖRENZIGR. /VERL./	MINE	MA0302	6311	49°40'	7°40'	LÖSAU	POPL	PA9424	6136	49°50'	11°42'
LÖRENZK.	CHCH	PV5079	6532	49°27'	11°04'	LÖSAU	POPL	TQ9991	6439	49°32'	12°13'
LÖRENZKAP.	CHCH	NU5720	7924	48°02'	9°46'	LÖSAU	POPL	PA7259	5834	50°09'	11°25'
LÖRENZOBBERG	HILL	PU5388	7332	48°38'	11°05'	LÖSAU	STRM	PA7259	5834	50°09'	11°25'
LÖRENZPOLDER	AN	LE7835	2409	53°33'	7°10'	LÖSAU	POPL	PA7465	5734	50°13'	11°26'
LÖRENZREUTH	POPL	TR9245	5938	50°01'	12°05'	LÖSAUERBERG	HILL	PAT7359	5834	50°09'	11°25'
LÖRENZWARFT	FARM	MF6947	1417	54°34'	8°31'	LÖSAURACH	POPL	PV1787	6429	49°31'	10°37'

NAME	DESIGNATION	GRID REF.	SHEET NO.	LAT.	LONG.	NAME	DESIGNATION	GRID REF.	SHEET NO.	LAT.	LONG.
LOS BACH	FRST	NB4237	5123	50°53'	9°36'	LOSHEIMER B.	STRM	LV3587	6406	49°31'	6°43'
LOS BACH	STRM	MU4334	7815	48°09'	8°14'	LOSHEIMER B.	STRM	LV3965	6406	49°30'	6°47'
LOS BACH	FARM	MU4234	7815	48°09'	8°13'	LOSHEIMER FORST	FRST	LV3485	6506	49°30'	6°43'
LOS BACH-T.	TUN	MU4334	7815	48°09'	8°14'	LOSHEIMERGRABEN	POPL	LA1184	5604	50°23'	6°20'
LOS BERG	MT	PA2950	5930	50°05'	10°48'	LOSHIEB	SCR8	NU0880	742U	48°34'	9°07'
LOS BERGSGEREUTH	POPL	PA3149	5930	50°05'	10°50'	LOSKAMP	FARM	LB5196	4607	51°24'	6°52'
LOS BICHL	FARM	UP1533	7841	48°07'	12°31'	LÖSKENSHOF	FARM	LC0821	4303	51°36'	6°14'
LOS BUCH	FRST	NU7599	7226	48°44'	10°01'	LÖSKER	FARM	LC6172	3907	52°05'	6°58'
LOS BUCHHÜTTE	BLDG	NU7598	7226	48°44'	10°01'	LOSKITTEL	FRST	MB2133	5113	50°51'	7°53'
LOSCH-B.	STRM	LV7991	6410	49°34'	7°20'	LOSKLINGE	VAL	NU0689	732U	48°39'	9°05'
LOSCH-B.	STRM	MB0226	5211	50°47'	7°37'	LOSMÜHLE	MILL	UU1339	6940	49°04'	12°26'
LOSCH-B.	STRM	PA5504	6332	49°40'	11°09'	LÖSMÜHLE	MILL	PV5652	6732	49°12'	11°08'
LOSCH-B.	HILL	NB4301	5423	50°34'	9°37'	LÖSNICH	POPL	LA5937	6008	49°56'	7°02'
LOSCH-W.	FRST	MV0498	6312	49°38'	7°40'	LÖSNITZ	UTCH	PA7465	5734	50°13'	11°26'
LOSCH-W.	POND	QV1297	6437	49°35'	11°56'	LOSS	AN	MV9460	6719	49°18'	8°55'
LOSCHBERG	FRST	MV7729	6918	49°01'	8°41'	LOSS-KPF.	MT	LA9773	5611	50°18'	7°33'
LOSCHBRUNNEN	MDW	MV8700	7218	48°45'	8°49'	LOSSHECKE	VAL	LC6755	401U	51°56'	7°22'
LOSCHBUSCH	AN	NV4662	6623	49°18'	9°38'	LOSSBRUCH	FRST	MC9359	4019	51°59'	8°54'
LOSCHHOF	FARM	LC1931	4204	51°42'	6°23'	LOSSBRUCH	POPL	MC9259	4019	51°59'	8°53'
LOSCH ID	HILL	LA3170	5705	50°15'	6°38'	LOSSBURG	POPL	MU5962	7516	48°25'	8°27'
LOSCHEN	AN	NV5752	6724	49°13'	9°47'	LOSSE	GRGE	NB3685	4623	51°19'	9°31'
LOSCHEN /BURGSTALL/-TAL	VAL	PA7611	6234	49°43'	11°26'	LOSSE	STRM	NB3983	4723	51°18'	9°34'
LOSCHEN HOLZ	FRST	PV0349	6828	49°11'	10°25'	LOSSE	STRM	NB4362	4723	51°17'	9°37'
LOSCHEN-B.	HILL	PV8987	6435	49°30'	11°37'	LOSSE	STRM	NB4560	4723	51°16'	9°38'
LOSCHENBRAND	POPL	TP8781	7438	48°33'	12°07'	LOSSE	STRM	NB4779	4724	51°16'	9°40'
LOSCHENFELD	AN	NV7052	6725	49°13'	9°58'	LOSSE	STRM	NB4777	4724	51°14'	9°40'
LOSCHENHALDE	SLP	NU1770	7521	48°29'	9°14'	LOSSE	STRM	NB4774	4724	51°13'	9°40'
LOSCHENHECKE	FRST	LA7206	6309	49°42'	7°14'	LÖSSEL	PUPL	MB0689	4611	51°21'	7°39'
LOSCHENHIRSCHBACH	POPL	NV4352	6723	49°13'	9°35'	LOSSELE	STRM	MU1925	7913	48°04'	7°55'
LOSCHENHOLZ	AN	NV7378	6526	49°27'	10°01'	LOSSELE	STRM	MU1824	7913	48°04'	7°54'
LOSCHENHÖLZLEIN	FRST	NA7033	6025	49°57'	9°59'	LOSSELE	FARM	LB6190	4608	51°21'	7°00'
LOSCHENKOPF	FRST	LV1393	6404	49°34'	6°25'	LOSSENBURG	MDW	NB4082	4723	51°17'	9°34'
LOSCHENMÜHLE	BLDG	PV0448	6828	49°11'	10°26'	LOSSEIESEN	FARM	OP1954	7641	48°19'	12°34'
LOSCHENROD	POPL	NA4894	5524	50°30'	9°41'	LOSSING	POPL	LB8739	5110	50°53'	7°23'
LOSCHER	AN	NV1015	7120	48°53'	9°08'	LOSSKITTTEL	FRST	UR1508	6240	49°42'	12°26'
LOSCHER-B.	STRM	LA7048	5909	50°04'	7°11'	LÖSSL-M.	MILL	UR1608	6240	49°42'	12°27'
LOSCHERLOCH	VAL	LV9488	6411	49°32'	7°32'	LÖSSLBERG	FARM	UR1608	6340	49°42'	12°27'
LOSCHFELD	AN	MV3712	7114	48°51'	8°08'	LÖSSLBERG	POPL	PA9859	5836	50°09'	11°46'
LOSCHL-W.	LAKE	TQ9468	6639	49°20'	12°10'	LÖSTEN-B.	STRM	PA9959	5836	50°09'	11°47'
LOSCHPFUHL	AN	MA1010	6212	49°44'	7°45'	LÖSTERBACH	STRM	LV5099	6307	49°37'	6°55'
LOSCHPFUHL	AN	MA1001	6312	49°39'	7°45'	LÖSTERBACH	STRM	LV5096	6407	49°36'	6°55'
LOSCHWIESEN	MDW	QE0250	2329	53°41'	10°32'	LÖSTERBACH	STRM	LV4991	6407	49°33'	6°55'
LOSCHWITZ	POPL	QA0725	6137	49°50'	11°53'	LÖSTERBACH	STRM	LV4889	6407	49°32'	6°54'
LOSE	FRST	LB8103	5409	50°34'	7°19'	LÖSTERWALD	FRST	LV5095	6407	49°35'	6°55'
LOSE-M.	MILL	NB1930	5121	50°49'	9°16'	LÖSTRUP	POPL	NF4464	1224	54°43'	9°41'
LOSEBECK	POPL	MC4989	3715	52°15'	8°15'	LOSWAREN	AN	NV8444	6826	49°09'	10°09'
LOSECK	FARM	NC6719	4325	51°37'	9°58'	LOT	AN	NV1726	7021	48°59'	9°14'
LOSECKE-BR.	BRDG	MC8135	4218	51°46'	8°43'	LOT-B.	MT	NC6761	3925	52°00'	9°59'
LOSEKAMP	FARM	MO1216	3512	52°29'	7°42'	LÖTAL	FRST	NV4883	6424	49°30'	9°40'
LOSEMANN	FARM	LC8665	3910	52°01'	7°20'	LOTENBACH	STRM	MT4897	6115	47°49'	8°19'
LOSEN	AN	LA9210	6211	49°44'	7°30'	LOTENBACHKLAM	GRGE	MT4898	6115	47°50'	8°19'
LOSEN B.	AN	NA1487	5521	50°26'	9°12'	LOTENBERG	AN	NU4888	7323	48°39'	9°39'
LOSEN BERG	AN	MV8265	6618	49°20'	8°45'	LOTENBRÜCKE	BRDG	MT4898	6115	47°50'	8°19'
LOSEN-B.	MT	LV5988	6408	49°32'	7°03'	LOTH	FARM	LB6793	4608	51°22'	7°05'
LOSEN-B.	HILL	PC1388	3730	52°14'	10°39'	LOTH-W.	MOW	PA9516	6236	49°46'	11°43'
LOSEN-B.	HILL	LA2144	5905	50°01'	6°30'	LOTHAR HEIL	MINE	PA8180	5635	50°21'	11°32'
LOSEN-B.	STRM	MB0074	4711	51°12'	7°34'	LOTHOORF	FARM	PT6984	8333	47°41'	11°15'
LOSEN-B.	MT	MB6189	4616	51°21'	8°26'	LOTHOORFER-GR.	OTCH	PT7085	8333	47°42'	11°16'
LOSENBACH	POPL	MB0275	4711	51°13'	7°36'	LOTHOORFER-GR.	OTCH	PT7085	8333	47°42'	11°16'
LOSENHOF	AN	NV4693	6423	49°35'	9°38'	LÖTHE	POPL	NC1047	4120	51°52'	9°09'
LOSENHOF	FARM	UQ1043	6840	49°07'	12°24'	LÖTHEN	BLDG	NE9975	2024	53°55'	10°31'
LOSENKATH	FARM	LC4714	4406	51°93'	6°47'	LOTHMECKE	MILL	MB1779	4712	51°15'	7°49'
LOSENRIED	POPL	UQ1054	6740	49°13'	12°23'	LOTHOS-H.	FRST	QV1393	6437	49°33'	11°57'
LOSENSEIFEN	HILL	LA0460	5803	50°10'	6°15'	LOTHOS-W.	POND	UV1393	6437	49°33'	11°57'
LÖSER	AN	NV4686	6423	49°31'	9°38'	LOTHRINGER TURM	TWR	QA1306	6337	49°40'	11°57'
LÖSER	FRST	NB8511	5327	50°39'	10°12'	LOTHRINGER-DELL	VAL	MV0878	6512	49°27'	7°44'
LÖSER	AN	MV9103	7219	48°47'	8°53'	LOTHRINGER-S-M.	MILL	LV4875	6507	49°24'	6°54'
LÖSER	AN	NV3488	6422	49°33'	9°28'	LÖTSÄULÄCKER	AN	MO6734	7817	48°09'	8°34'
LÖSER	AN	NU7364	7525	48°25'	9°59'	LÖTSCH	AN	LA1707	6304	49°41'	6°28'
LÖSER	FARM	MC5119	4315	51°37'	8°17'	LÖTSCH	POPL	LB0985	4703	51°17'	6°16'
LÖSER-B.	FRST	MA7411	6217	49°45'	8°38'	LÖTSCH-KPF.	HILL	LA3613	6206	49°45'	6°43'
LÖSERACKER	AN	NV3089	6422	49°33'	9°25'	LÖTSCHAU	FARM	UP2936	7842	48°09'	12°42'
LÖSERMÜHLE	MILL	LV5248	6807	49°10'	6°58'	LÖTSCHL	AN	NU7747	7226	48°16'	10°02'
LÖSERSHAG	MT	NA6478	5625	50°21'	9°54'	LÖTSCHEN	FARM	LB2493	4604	51°22'	6°28'
LÖSERTAL K.	PEAK	PT4169	8431	47°33'	10°52'	LÖTSCHEN-B.	HILL	NU3161	3022	52°54'	9°26'
LÖSERTAL-GR.	DTCH	PT4269	8431	47°33'	10°53'	LÖTSEIFEN	VAL	LA3688	5506	50°25'	6°41'
LÖSERTAL JOCH	PASS	PT4069	8431	47°34'	10°52'	LOTSCHENINSEL	ISLE	NF6659	1326	54°40'	10°01'
LÖSERTAL MOSL	MRSH	PT4269	8431	47°33'	10°53'	LOTT-S.	POND	PE1437	2430	53°34'	10°43'
LOSHALOE	AN	MU8343	7718	48°14'	8°46'	LOTTASTERN	SQ	PV9025	7935	48°03'	11°33'
LOSHALOENBERG	AN	NU6766	7525	48°27'	9°55'	LOTTBEK	STRM	NE7549	2326	53°41'	10°08'
LOSHARDT	MT	LB2600	5405	50°32'	6°32'	LOTTBEK	POPL	NE7648	2326	53°40'	10°09'
LOSHAUSEN	POPL	NB1737	5121	50°53'	9°14'	LOTTCHENSHOF	FARM	LC1424	4303	51°38'	6°19'
LOSHEIM	POPL	LA1382	5604	50°22'	6°22'	LOTTE	POPL	MC2642	3713	52°16'	7°55'
LOSHEIM	POPL	LV3686	6406	49°30'	6°44'	LOTTE	STRM	NB8107	5326	50°36'	10°08'

NAME	DESIGNATION	GRID REF.	SHEET NO.	LAT.	LONG.	NAME	DESIGNATION	GRID REF.	SHEET NO.	LAT.	LONG.
LÖTTE	FARM	MC3927	4314	51°41'	8°07'	LOUISENLUST	FARM	NF4314	1723	54°16'	9°40'
LÖTTE-B.	HILL	MC5768	3916	52°04'	8°22'	LOUISENLUST /NEU HOF/	EST	NA1081	5620	50°23'	9°08'
LÖTTEMAYER	FARM	MC1988	3712	52°14'	7°49'	LOUISENTHAL	EST	MB9992	4619	51°23'	8°59'
LÖTTEN	POPL	LD9733	3310	52°38'	7°29'	LOUISENTHAL	POPL	MB0374	4711	51°12'	7°37'
LÖTTEN-M.	MILL	N88107	5326	50°36'	10°08'	LOUISENTHAL	POPL	GT0593	8236	47°45'	11°44'
LÖTTENALLEE	STR	NE8229	2427	53°30'	10°14'	LOUISENTHAL	FARM	NF8918	1628	54°18'	10°22'
LÖTTENBACH	FRST	NU0153	7620	48°20'	9°01'	LOUISENTHAL	POPL	LB6861	4908	51°05'	7°07'
LÖTTENHELL	FRST	MA2954	5814	50°08'	8°01'	LOUISFELSEN	SITE	MU4398	7215	48°44'	8°14'
LÖTTENJIRGEN	FARM	NU9108	8027	47°55'	10°13'	LOUISMÜHLE	MILL	PV1558	6729	49°16'	10°35'
LÖTTENMÜHLE	MILL	NT6180	8324	47°40'	9°49'	LOUN	FARM	LB1596	4604	51°23'	6°20'
LÖTTENTAL	VAL	MU8308	8018	47°55'	8°46'	LOURDES GROTTE	SHR	PT6482	8333	47°40'	11°11'
LÖTTER	FRST	MU8828	7819	48°06'	8°50'	LOURDES GROTTE	SHR	NV5614	7124	48°53'	9°46'
LÖTTER BEEKE	STRM	LD9832	3310	52°38'	7°29'	LOURDES GROTTE	SHR	NU5936	7824	48°10'	9°47'
LÖTTER BEEKE	STRM	LD9931	3311	52°37'	7°31'	LOURDES KAP.	CHCH	NU3122	7922	48°03'	9°25'
LÖTTER-B.	MT	N82970	4822	51°11'	9°25'	LOURDES KAPELLE	CHCH	U00226	7039	48°57'	12°17'
LÖTTER-B.	HILL	N80935	5120	50°52'	9°08'	LOURDES-GRUTTE	SHR	NU1301	8121	47°52'	9°10'
LÖTTER-B.	HILL	N84804	5424	50°35'	9°41'	LOURDES-KP.	CHCH	NU8731	7627	48°18'	10°10'
LÖTTERBACH	UTCH	LB5411	5307	50°38'	6°56'	LOURDESGR.	GRGE	NV2055	6721	49°15'	9°16'
LÖTTERBÄCHLE	STRM	MU4063	7515	48°25'	8°11'	LOURDESGR.	SO	MU2834	7814	48°09'	8°02'
LÖTTERBECKSHOF	FARM	LB5895	4607	51°23'	6°58'	LOURDESGRUTTE	SHR	NT5684	8224	47°42'	9°45'
LÖTTERBERG	AN	NV0709	7120	48°50'	9°06'	LOURDESGRUTTE	SHR	NT3792	8222	47°47'	9°29'
LÖTTERBERG	FARM	NT9788	8227	47°44'	10°17'	LOURDESGRUTTE	SO	NT6482	8325	47°41'	9°51'
LÖTTERBERG	MDW	NU6056	7624	48°21'	9°49'	LOURDESGRUTTE	SHR	UR0843	5939	50°00'	12°19'
LÖTTERBERG	AN	MT5299	8116	47°50'	8°22'	LOURDESGRUTTE	SHR	MT2099	8113	47°50'	7°56'
LÖTTERBETT	SU	NV2012	7121	48°52'	9°16'	LOURDESGRUTTE	SHR	NU4433	7823	48°09'	9°35'
LÖTTERBETT	AN	NV1656	6721	49°15'	9°13'	LOURDESGRUTTE	SHR	MU8111	8018	47°57'	8°45'
LÖTTERBETTSTATT	AN	NU7386	7325	48°37'	9°59'	LOURDESGRUTTE	ROCK	NU3444	7722	48°15'	9°28'
LÖTTERECK	FARM	MU4063	7515	48°25'	8°11'	LOURDESGRUTTE	CAVE	GV1540	6937	49°04'	11°57'
LÖTTERFELD	BLDG	LD9431	3310	52°37'	7°26'	LOURDESGRUTTE	CAVE	GV1235	6937	49°02'	11°54'
LÖTTERFELD	POPL	LB3778	4706	51°14'	6°40'	LOURDESGRUTTE	SHR	MU9121	7919	48°02'	8°53'
LÖTTERGASSE	AN	NU6057	7624	48°22'	9°49'	LOURDESGRUTTE	SHR	MU9720	7919	48°02'	8°58'
LÖTTERHUF	FARM	PV6147	6833	49°09'	11°13'	LOURDESGRUTTE	SHR	MU7123	7917	48°04'	8°37'
LÖTTERHUF	POPL	PV0143	6828	49°08'	10°23'	LOURDESGRUTTE	CAVE	NU4543	7723	48°14'	9°37'
LÖTTERMÜHLE	MILL	PV0143	6828	49°08'	10°23'	LOURDESGRUTTE	SHR	NU6434	7825	48°09'	9°52'
LÖTTERS-B.	HILL	N83035	5122	50°52'	9°26'	LOURDESGRUTTE	SHR	NU9700	8119	47°51'	8°58'
LÖTTERSLAHNE	UTCH	PT4567	8431	47°32'	10°56'	LOURDESGRUTTE	SHR	NV6207	7125	48°49'	9°50'
LÖTTHAUS	FARM	NV5835	6924	49°04'	9°47'	LOURDESKP.	CHCH	NV8519	7027	48°55'	10°10'
LÖTTINGER HALDE	FRST	MT0797	8112	47°49'	7°46'	LOUS-B.	HILL	X89430	5202	50°47'	6°05'
LÖTTISERHOF	FARM	LE8546	2309	53°39'	7°16'	LOUSBERG	FARM	LB0776	4703	51°12'	6°14'
LÖTTJESHAUSEN	FARM	LE8943	2309	53°37'	7°19'	LOUSCHEN	FARM	LB2596	4604	51°23'	6°29'
LÖTTMANN	FARM	LD9613	3310	52°27'	7°28'	LOUSCHEN	FARM	LC2904	4505	51°28'	6°32'
LÖTTMANN	FARM	LD9408	3310	52°25'	7°26'	LOUSCHEN	FARM	LB1896	4604	51°23'	6°23'
LÖTTMANNSHARD	STRM	MB4799	4515	51°26'	8°14'	LOUVEN	POPL	LB3671	4805	51°10'	6°39'
LÖTTMANNSHARD-B.	HILL	MB4899	4515	51°26'	8°15'	LÖVELING	POPL	MC0152	4011	51°55'	7°34'
LÖTTMARINGHAUSEN	POPL	MB5187	4615	51°20'	8°18'	LÖVENINGLOH	POPL	LB3516	5306	50°40'	6°40'
LÖTTMARINGHAUSERWEG	BLUG	MB5087	4615	51°20'	8°17'	LÖVENJICH	POPL	LB1257	4903	51°02'	6°19'
LÖTTORF	POPL	NF3733	1523	54°27'	9°34'	LÖVENJICH	POPL	LB4746	5007	50°57'	6°49'
LÖTTRINGHAUSEN	POPL	LC9201	4510	51°27'	7°27'	LÖVENJICH	POPL	LB4746	5006	50°57'	6°49'
LÖTTRINGSEN	FARM	MB1084	4612	51°18'	7°43'	LÖVENSTEINER WALD	FRST	LA9427	6111	49°53'	7°31'
LÖTTRINGSERHANN	SQ	MB1185	4612	51°19'	7°43'	LOVERJICH	POPL	LB0246	5003	50°56'	6°11'
LÖTTSEEGARTEN	SO	NA4589	5523	50°27'	9°38'	LÖVERSCHEN	BLDG	ND4467	3023	52°57'	9°39'
LÖTTSTETTEN	POPL	MT6775	8317	47°38'	8°34'	LOVESETTEL KUL.	POPL	NO8076	2927	53°02'	10°11'
LÖTZ	FARM	NT6271	8425	47°45'	9°49'	LOVISSCHE SCHLEIFEREI	MILL	NC9425	4328	51°40'	10°22'
LÖTZ-B.	STRM	PUB355	7634	48°19'	11°28'	LÖWE	FARM	MD8352	3118	52°49'	8°45'
LÖTZBACH	POPL	PUB454	7634	48°19'	11°29'	LÖWE	HILL	MB1154	4912	51°02'	7°44'
LÖTZBÜREN	POPL	LA7233	6009	49°56'	7°13'	LÖWEG	FARM	MC4058	4014	51°58'	8°08'
LÖTZELDICH	FRST	N88725	5227	50°46'	10°14'	LOWEMANN	FARM	LC6062	4007	51°59'	6°58'
LÖTZEMER	FARM	LB0878	4703	51°13'	6°15'	LÖWEN	AN	MT7492	8217	47°47'	8°39'
LÖTZENBERG	AN	MA2512	6213	49°45'	7°58'	LÖWEN	POPL	NC0714	4420	51°35'	9°06'
LÖTZENKPF.	HILL	N87367	4826	51°09'	10°02'	LÖWEN	FRST	MT0974	8312	47°37'	7°47'
LÖTZENWALD	FRST	MA5551	5816	50°07'	8°22'	LÖWEN BR.	WELL	MV7598	6317	49°38'	8°39'
LÖTZER-B.	STRM	UQ8021	7046	48°56'	13°22'	LÖWEN-B.	STRM	NT9861	8527	47°30'	10°18'
LÖTZERHÄNG	SLP	UQ8021	7046	48°56'	13°22'	LÖWEN-B.	HILL	LV3260	6706	49°16'	6°41'
LÖTZHUF	FARM	LC1522	4303	51°37'	6°20'	LÖWEN-B.	HILL	PA9874	5736	50°17'	11°47'
LOUCHE	AN	K49502	6302	49°38'	6°10'	LÖWEN-B.	STRM	NT9862	8427	47°30'	10°18'
LOUIS	UTCH	NC6873	3825	52°06'	9°59'	LÖWEN-B.	MT	MC7614	4417	51°35'	8°39'
LOUISEN M.	MILL	NB0090	4620	51°22'	9°00'	LÖWEN-B.	MT	NC0628	4220	51°042'	9°05'
LOUISEN-REUSSENKOOG	FARM	MF9056	1319	54°39'	8°51'	LÖWEN-B.	STRM	NE1784	1921	54°00'	9°16'
LOUISEN-REUSSENKOOG	MDW	MF9155	1319	54°38'	8°52'	LÖWEN-B.	HILL	N81781	4721	51°17'	9°14'
LOUISEN-REUSSENKOOG	FARM	MF9254	1319	54°38'	8°53'	LÖWEN-B.	MT	P80000	6335	49°37'	11°29'
LOUISENAU	FARM	PV4457	6731	49°15'	10°59'	LÖWEN-BERG	FRST	NA7228	6026	49°54'	10°00'
LOUISENBÄU	FARM	NF0507	1720	54°13'	9°05'	LÖWEN-GR.	UTCH	N84155	4923	51°03'	9°35'
LOUISENBERG	POPL	NF5637	1525	54°29'	9°52'	LÖWEN-H.	FRST	TR9417	6238	49°46'	12°08'
LOUISENBERG	BLUG	NE4779	2024	53°57'	9°43'	LÖWEN-M.	MILL	LA6628	6108	49°53'	7°08'
LOUISENUORF	POPL	LC0834	4203	51°43'	6°13'	LÖWEN-W.	POND	TQ8799	6338	49°36'	12°03'
LOUISENUORF	POPL	MB9160	4919	51°05'	8°52'	LÖWENÄCKER	AN	MA6981	5617	50°23'	8°34'
LOUISENHOF	POPL	MB9161	4819	51°06'	8°52'	LÖWENAU	UTCH	NE3361	2223	53°48'	9°30'
LOUISENHOF	POPL	PE0128	2529	53°29'	10°31'	LÖWENAU	FARM	UP6860	7645	48°23'	13°13'
LOUISENHOF	FARM	NF2746	1422	54°34'	9°25'	LÖWENAU	STRM	PT0060	8528	47°29'	10°20'
LOUISENHÖHE	FARM	PE1851	2230	53°42'	10°47'	LÖWENBACH	MT	LB8376	6510	49°25'	7°23'
LOUISENHÖHE	FARM	LB5882	4707	51°16'	6°58'	LÖWENBERG	AN	MA4609	6215	49°44'	8°15'
LOUISENHÖHE	POPL	LA8789	5510	50°26'	7°25'	LÖWENBERG	SLP	PA4550	5932	50°05'	11°02'
LOUISENHÖHE	FARM	NE4439	2324	53°36'	9°40'	LÖWENBERG	FRST	NV5746	6824	49°10'	9°47'
LOUISENLUND	FARM	NF4438	1524	54°29'	9°41'	LÖWENBERG	FARM	NF3070	1222	54°47'	9°28'

NAME	DESIGNATION	GRU REF.	SHEET NO.	LAT.	LONG.	NAME	DESIGNATION	GRU REF.	SHEET NO.	LAT.	LONG.
LÖWENBR.	WELL	MV8373	6518	49°25'	8°46'	LTK.WINKELSETT	FARM	MC2153	4013	51°55'	7°51'
LÖWENBR.	SPRG	MV8338	6918	49°06'	8°46'	LTK-HANEBERG	FARM	MC2066	3913	52°02'	7°50'
LÖWENBR.	WELL	MU5466	7516	48°27'	8°23'	LÜ-B.	STRM	NB2189	4621	51°21'	9°18'
LÖWENBR.	WELL	MU7565	7518	48°26'	8°40'	LÜBACH	FARM	NT5887	8224	47°44'	9°46'
LÖWENBRUNN	POPL	UG2163	6741	49°18'	12°32'	LÜBBE	FARM	MD3402	3614	52°22'	8°02'
LÖWENBRÜNNELE	MUW	NV3444	6822	49°09'	9°28'	LÜBBE	POPL	MC8193	3718	52°17'	8°43'
LÖWENBURG	MT	L87614	5309	50°40'	7°15'	LÜBBECKE	POPL	MC7394	3717	52°18'	8°36'
LÖWENBURG	BLDG	NB2884	4622	51°18'	9°24'	LÜBBECKE	POPL	MC7495	3617	52°18'	8°37'
LÖWENBURG	RUJIN	NV5746	6824	49°10'	9°47'	LÜBBENDURF	POPL	PE4310	2632	53°19'	11°09'
LÖWENBURGERHUF	FARM	L87614	5309	50°40'	7°15'	LÜBBENHAUSEN	FARM	ME3142	2313	53°37'	7°58'
LÖWENBURG	SCRH	MA9380	5619	50°22'	8°54'	LÜBBENSTEINE	CLIF	PC3588	3731	52°13'	10°59'
LÖWENDURF	POPL	NC1943	4121	51°50'	9°17'	LÜBBERBERG	POPL	MC8293	3718	52°17'	8°44'
LÖWENDURF	POPL	UG2665	6641	49°19'	12°37'	LÜBBERHOLZ	FARM	MC8293	3718	52°17'	8°44'
LÖWENER-B.	MT	NC0514	4420	51°35'	9°04'	LÜBBERICHT	FARM	LC6349	4108	51°52'	7°01'
LÖWENFELS	RUCK	PA6824	6134	49°51'	11°20'	LÜBBERMANN	FARM	MC1793	3712	52°17'	7°47'
LÖWENGRABEN	GRGE	LA9412	6211	49°45'	7°32'	LÜBBERS	FARM	MD2337	3313	52°41'	7°52'
LÖWENGRD.	VAL	PV8199	6335	49°37'	11°31'	LÜBBERS BRÄKE	MRSH	ME4319	2514	53°25'	8°08'
LÖWENGRUB	POPL	UG3143	6842	49°07'	12°41'	LÜBBERSDORF	POPL	PF2115	1731	54°16'	10°52'
LÖWENGRUND	VAL	NA0401	6320	49°40'	9°04'	LÜBBERSMANN	FARM	MD4000	3614	52°21'	8°07'
LÖWENGRUND	AN	MV7426	7017	48°59'	8°38'	LÜBBERSSEN	FARM	NC2492	3722	52°17'	9°21'
LÖWENHAGEN	POPL	NC4808	4424	51°31'	9°41'	LÜBBERSTEDT	POPL	ME8709	2618	53°20'	8°49'
LÖWENHECK	AN	MA6772	5617	50°18'	8°32'	LÜBBERSTEDT	POPL	NO7394	2826	53°11'	10°05'
LÖWENHERZ	AN	NV1843	6821	49°08'	9°15'	LÜBBERT	FARM	MC4763	3915	52°01'	8°14'
LÖWENHOF	FARM	MF8372	1218	54°48'	8°44'	LÜBBERT	FARM	MC4825	4315	51°40'	8°15'
LÖWENHOF	FARM	MF8627	1618	54°23'	8°47'	LÜBBERT	FARM	MC5736	4216	51°46'	8°23'
LÖWENHÖHE	FRST	TÜ8491	6438	49°32'	12°01'	LÜBBERTSFEHN	POPL	ME0016	2611	53°23'	7°30'
LÖWENHURN	POPL	NT5979	8324	47°40'	9°47'	LÜBBERTSHOF	FARM	MC7662	3917	52°00'	8°39'
LÖWENHÜBEL	HILL	TÜ8999	6338	49°36'	12°05'	LÜBBOW	POPL	PD4664	3033	52°54'	11°10'
LÖWENKOPF	ROCK	NU9095	7227	48°42'	10°13'	LÜBBRECHTSEN	POPL	NC5065	3424	52°02'	9°44'
LÖWENKOPF	AN	LA3126	6105	49°52'	6°39'	LÜBBRECHTSENER WALU	FRST	NC4863	3424	52°01'	9°42'
LÖWENKOPF	HILL	LA3126	6105	49°52'	6°39'	LÜBCKE	FARM	M03235	3313	52°40'	8°00'
LÖWENKUPF	FRST	NA0203	6320	49°41'	9°02'	LÜBECK	POPL	PE0970	2129	53°52'	10°40'
LÖWENSCHLAG	FRST	NA6546	5925	50°04'	9°55'	LÜBECK	POPL	PE1170	2130	53°52'	10°41'
LÖWENSEN	POPL	NC1959	4021	51°59'	9°17'	LÜBECKER HUCHT	BAY	PE2583	2031	53°59'	10°55'
LÖWENSPRUEDEL	BLDG	MU9067	7519	48°27'	8°52'	LÜBECKER HUCHT	BAY	PE1884	2030	53°59'	10°48'
LÖWENSTEDT	POPL	NF1152	1321	54°37'	9°10'	LÜBECKER HUCHT	BAY	PE1791	1930	54°03'	10°47'
LÖWENSTEIN	AN	MA2208	6213	49°43'	7°55'	LÜBECKER HUCHT	BAY	PE2590	1931	54°03'	10°55'
LÖWENSTEIN	FRST	MV2398	6313	49°38'	7°56'	LÜBEKAUL	AN	K88954	4902	51°00'	5°59'
LÖWENSTEIN	MT	MA2583	5613	50°24'	7°57'	LÜBELN	POPL	PD4071	3032	52°58'	11°05'
LÖWENSTEIN	FARM	NF5757	1325	54°39'	9°53'	LÜBELNER MÜHLEN-B.	STRM	PD4171	3032	52°58'	11°06'
LÖWENSTEIN	POPL	NV2738	6922	49°06'	9°22'	LÜBEN	POPL	PD1748	3230	52°46'	10°44'
LÖWENSTEIN	FARM	MT7182	8317	47°41'	8°37'	LÜBEN	POPL	PD2491	2831	53°09'	10°51'
LÖWENSTEIN	FRST	MA0741	5912	50°01'	7°42'	LUBENMOUR	FARM	NE1414	2621	53°22'	9°13'
LÖWENSTEIN-GR.	DTCH	NA0639	5920	50°00'	9°05'	LUBER	MUW	NT6088	8224	47°45'	9°48'
LÖWENSTEINER BERGE	AN	NV2339	6821	49°06'	9°19'	LUBERBIRKEN	FRST	UG2781	6541	49°27'	12°37'
LÖWENSTEINER BERGE	MTS	NV2438	6922	49°06'	9°20'	LUBERG	FARM	UP3667	7542	48°26'	12°04'
LÖWENSTEINER BERGE	MTS	NV3337	6922	49°05'	9°27'	LUBERWIESE	FRST	TÜ8891	6438	49°32'	12°04'
LÖWENSTEINER BERGE	MTS	NV2837	6922	49°05'	9°23'	LÜBISRATH	EST	L83866	4806	51°07'	6°41'
LÖWENSTEINER BERGE	MTS	NV2733	6922	49°03'	9°22'	LÜBKE	FARM	MD2232	3313	52°38'	7°51'
LÖWENSTERN	MINE	MB3927	5214	50°47'	8°08'	LÜBKE	FARM	MC8176	3818	52°08'	8°43'
LÖWENTHAL	POPL	NT3779	8322	47°40'	9°29'	LÜBKE	FARM	MC1275	3812	52°07'	7°43'
LÖWENTHAL /GUT/	EST	MA8280	5618	50°22'	8°45'	LÜBNITZ	POPL	PA9554	5836	50°06'	11°44'
LÖWENTOR	GATE	NV1406	7121	48°48'	9°11'	LÜBNITZ B.	STRM	PA9451	5936	50°05'	11°43'
LÖWENWIESEN	MUW	MU9487	7319	48°38'	8°55'	LÜBNITZ-B.	STRM	PA9855	5836	50°07'	11°46'
LÖWENZELLER-M.	MILL	MA1232	6012	49°56'	7°46'	LÜBNITZ-B.	STRM	PA9553	5836	50°06'	11°44'
LÖWERÄCKER	AN	MB9508	5319	50°37'	8°56'	LÜBNITZER M.	MILL	PA9654	5836	50°06'	11°44'
LÖWERS-B.	RIDGE	NA4463	5723	50°13'	9°37'	LÜBRASSEN	POPL	MC7364	3917	52°01'	8°37'
LÖWERT	FARM	LB9584	4710	51°18'	7°29'	LÜBROCHT	FARM	MC5180	3815	52°10'	8°17'
LÖWIGSW.	AN	MAB134	6018	49°57'	8°44'	LÜBSCH M.	MILL	PE2098	1831	54°07'	10°50'
LÖWIN	ROCK	NU6386	7325	48°37'	9°51'	LÜBSCH RECHT	AN	NE2860	2222	53°47'	9°25'
LÖWITZ	STRM	TR9073	5738	50°16'	12°03'	LÜBSCHER BRUNNEN	SITE	NE3576	2023	53°56'	9°32'
LÖWITZ	FRST	TR8973	5738	50°16'	12°02'	LÜBSCHER KAMP	POPL	NE3173	2022	53°54'	9°28'
LÖWITZER HOLZ	FRST	PE3161	2231	53°47'	10°59'	LÜBSCHES GEHÖLZ	FRST	NE3577	2023	53°56'	9°32'
LÜWMÜHLE	MILL	UP9083	7447	48°35'	13°31'	LÜBSENBURG	EST	ME2939	2313	53°36'	7°56'
LOXBBAUM	POPL	LB9493	4610	51°23'	7°29'	LÜBSKAMP	FARM	M05091	2815	53°10'	8°15'
LOXHUB	FARM	PT3286	8230	47°43'	10°46'	LÜBTHEEN	POPL	PE3808	2632	53°18'	11°04'
LOXSTEDT	POPL	ME7625	2517	53°28'	8°38'	LUCASENH.	FARM	MU3343	7714	48°14'	8°06'
LOXSTEEG	FARM	LB8049	5009	50°59'	7°17'	LUCASENSCHLAG	FRST	LA6224	6108	49°51'	7°05'
LOXTEN	FARM	MD2328	3413	52°36'	7°52'	LUCASHF.	FARM	MU3139	7714	48°12'	8°04'
LOXTEN	POPL	MC4067	3914	52°03'	8°08'	LÜCCUMER-B.	HILL	ND1311	3521	52°27'	9°11'
LOY	POPL	MD5098	2715	53°14'	8°15'	LÜCHE	AN	NV6358	6725	49°16'	9°52'
LOYDBRUNNEN	BLDG	NC4796	3624	52°19'	9°41'	LUCHEBORN	HILL	LA0585	5603	50°23'	6°16'
LOYENDYK	ROAD	LC1602	4504	51°26'	6°21'	LUCHEBORN	FARM	LA0584	5603	50°22'	6°16'
LOYER BÄKE	STRM	MD5099	2715	53°14'	8°15'	LUCHEM	POPL	LB1434	5104	50°50'	6°22'
LOYER-T.	POND	MD4997	2715	53°13'	8°14'	LUCHEMERBROICH	FARM	LB2665	4805	51°07'	6°31'
LOYERBERG	FARM	MD5198	2715	53°14'	8°16'	LUCHERBERG	POPL	LB1536	5104	50°51'	6°22'
LOYERENDE	POPL	MD5090	2815	53°09'	8°15'	LUCHEM	POPL	LB9405	5411	50°35'	7°30'
LOYERMOUR	POPL	ME5200	2715	53°15'	8°17'	LUCHEM	POPL	MT3384	8214	47°42'	8°07'
LOYERMOUR	FARM	MD5298	2715	53°14'	8°17'	LÜCHLE	POPL	PE0150	2329	53°41'	10°32'
LOZENBACH	STRM	MT7168	8417	47°34'	8°37'	LÜCHOW	POPL	PD4571	3032	52°58'	11°10'
LOZERHOF	FARM	MU8906	8019	47°54'	8°51'	LÜCHOW	POPL	PE0150	2329	53°41'	10°32'
LRUNCHEM-B.	HILL	ND1414	3521	52°28'	9°13'	LÜCHS	HILL	PV7993	6434	49°34'	11°29'
LST-HOHENTÜRSHAFEN	BLDG	MD8681	2918	53°05'	8°47'	LÜCHS	FRST	MU3805	8115	47°54'	8°10'
LTK-MEHRMANN	FARM	MC2453	4013	51°55'	7°54'	LÜCHS	AN	MT4899	8115	47°50'	8°19'
						LÜCHS	AN	NT7493	8225	47°47'	9°59'

NAME	DESIGNATION	GRID REF.	SHEET NO.	LAT.	LONG.	NAME	DESIGNATION	GRID REF.	SHEET NO.	LAT.	LONG.
LUCHS-WEG	ROAD	PC0644	4129	51°50'	10°32'	LÜCKE	FRST	N85867	4825	51°09'	9°50'
LUCHSBR.	POND	MV7202	7217	48°46'	8°37'	LÜCKE-B.	HILL	LA9002	6310	49°40'	7°29'
LUCHSBRUNNEN	FRST	MV7301	7217	48°46'	8°38'	LÜCKEBART	FARM	MC8761	3918	52°00'	8°49'
LUCHSSECK	MT	GT0383	8336	47°40'	11°42'	LÜCKEBÜSCH	FRST	LA2070	5704	50°15'	6°28'
LUCHSENTEICH	VAL	LV9741	8811	49°07'	7°35'	LÜCKEHOLZ TEICH	POND	N81415	5321	50°41'	9°12'
LUCHSFALLENHANG	SLP	UU4222	7047	48°56'	13°32'	LÜCKEMANN	FARM	MC5561	3916	52°00'	8°20'
LUCHSFALLENSCHRUFEN	CLIF	PT7046	8633	47°21'	11°05'	LÜCKEMEIER	FARM	MC2990	3713	52°15'	7°58'
LUCHSFALLWAND	CLIF	UN1292	8240	47°45'	12°29'	LÜCKEN	FARM	LB5990	4607	51°21'	6°59'
LUCHSGRÜN	FRST	PA7383	5634	50°22'	11°26'	LÜCKEN	AN	NV1746	6821	49°10'	9°14'
LUCHSHALDE	FRST	MT2078	8313	47°34'	7°56'	LÜCKEN	MDW	MU7422	7917	48°03'	8°39'
LUCHSHOHL	GRGE	NC5102	4524	51°28'	9°44'	LÜCKEN	FRST	UR0444	5939	50°01'	12°16'
LUCHSKAPPE	VAL	NC8648	4127	51°53'	10°15'	LÜCKEN-A	BLOG	QT0382	8336	47°40'	11°42'
LUCHSKLIPPE	RÜCK	NC8742	4127	51°44'	10°16'	LÜCKEN-B.	HILL	LA8226	6110	49°52'	7°22'
LUCHSKUPF	AN	MT0380	8312	47°40'	7°43'	LÜCKEN-B.	OTCH	LA4198	5406	50°31'	6°46'
LUCHSKUPF	HILL	N87050	4926	51°00'	10°00'	LÜCKEN-B.	STRM	LA5187	5507	50°25'	6°54'
LUCHSLOCH	VAL	PC1442	4129	51°49'	10°39'	LÜCKEN-B.	HILL	PO2654	3131	52°49'	10°52'
LUCHSPFAO	TRL	UN5164	8444	47°31'	13°01'	LÜCKEN-GR.	UTCH	PT9987	8235	47°42'	11°39'
LUCHSPLATZL	FRST	U06142	8844	49°07'	13°06'	LÜCKEN-GR.	UTCH	QT0282	8336	47°40'	11°41'
LUCHSRADE	FARM	NF8816	1728	54°17'	10°21'	LÜCKEN-GR.	STRM	PA1366	5729	50°14'	10°35'
LUCHSRAOE	FARM	PF0211	1729	54°14'	10°34'	LÜCKEN-KUPF	MT	PT9988	8235	47°43'	11°39'
LUCHSSTEIN	MT	U09020	7047	48°55'	13°30'	LÜCKEN-KPF.	MT	M87967	4618	51°09'	8°42'
LUCHSTALKOPF	MT	PT7049	8633	47°22'	11°15'	LÜCKENACKER	AN	NV2898	6322	49°38'	9°23'
LUCHSTRASSE	AN	NA0896	5420	50°31'	9°07'	LÜCKENÄCKER	AN	NU1477	7421	48°33'	9°11'
LUCHT	FARM	MD7938	3318	52°41'	8°41'	LÜCKENÄCKER	AN	NU4142	7723	48°14'	9°33'
LUCHT	FARM	LB7349	5009	50°59'	7°11'	LÜCKENB.	STRM	NV5238	6824	49°06'	9°43'
LUCHT	FARM	MD7939	3218	52°42'	8°41'	LÜCKENB.	STRM	NV5238	6924	49°06'	9°43'
LUCHTHÜLT	FARM	LC6381	3808	52°10'	7°00'	LÜCKENHACH	FRST	MA5187	5515	50°26'	8°19'
LUCHTEFELD	FARM	MC3769	3914	52°04'	8°05'	LÜCKENBACH	POPL	LA5188	5507	50°25'	6°54'
LUCHTEN	FARM	MC7311	4417	51°33'	8°37'	LÜCKENBACH	POPL	M81717	5213	50°42'	7°49'
LUCHTEN	POPL	MC9047	3619	52°19'	8°51'	LÜCKENBACHER GEM. WALD	FRST	M81816	5313	50°41'	7°50'
LUCHTEN-B.	MT	M88493	4618	51°23'	8°46'	LÜCKENBACHER LEY	HILL	M81817	5213	50°42'	7°50'
LUCHTENBERG	FARM	LB7060	4908	51°05'	7°08'	LÜCKENBACHER STEIN	FRST	M81817	5213	50°42'	7°50'
LUCHTENBERG	POPL	LB0162	4902	51°04'	6°10'	LÜCKENBERG	FRST	NV4623	7023	48°57'	9°38'
LUCHTENBERG	POPL	LD9995	2810	53°12'	7°29'	LÜCKENBERG	FARM	NF8563	1326	54°37'	10°01'
LUCHTENBORG	FARM	ME1944	2312	53°38'	7°47'	LÜCKENBERG	AN	NU7953	7626	48°19'	10°04'
LUCHTENBURG	CNAL	LO9781	2910	53°04'	7°28'	LÜCKENBÜHL	HILL	UR1022	8140	49°49'	12°22'
LUCHTENBURG KANAL	AN	LA5041	5907	50°00'	6°55'	LÜCKENBURG	AN	MU6723	7917	48°04'	8°34'
LUCHTENBÜSCH	FARM	MC0669	3911	52°04'	7°38'	LÜCKENBURG	POPL	LA5312	6207	49°44'	6°58'
LUCHTENKÜTTER	FARM	MC0167	3911	52°03'	7°34'	LÜCKENBÜSCH	FRST	MV7855	6718	49°15'	8°42'
LUCHTENKÜTTER	AN	MD7937	3318	52°41'	8°41'	LÜCKENER	FARM	MC2669	3913	52°04'	7°55'
LUCHTER HEIDE	FARM	NF5306	1225	54°44'	9°49'	LÜCKENGRABEN-A.	BLOG	QT0182	8336	47°40'	11°41'
LUCHTOFT	POPL	NC2438	4222	51°47'	9°25'	LÜCKENGRUND	VAL	MC8947	4119	51°52'	8°50'
LUCHTRINGEN	BLOG	K89044	5002	50°55'	6°01'	LÜCKENHUF	FARM	LB5523	5207	50°44'	6°56'
LUCHTSCHACHT	MUW	N81606	5321	50°36'	9°14'	LÜCKENHMS.	FARM	LB6986	4608	51°19'	7°07'
LUCHWIESEN	FRST	MA7208	6217	49°43'	8°37'	LÜCKENKUPF	MT	PT9988	8236	47°43'	11°39'
LUCI-B.	CNAL	PO4773	3033	52°59'	11°11'	LÜCKENKÜTTER	FARM	MC4642	4115	51°50'	8°13'
LUCIE KANAL	CNAL	PO4478	2932	53°02'	11°09'	LÜCKENLUCH	AN	MU1159	7612	48°23'	7°48'
LUCIE-KANAL	CNAL	PO4575	2933	53°00'	11°10'	LÜCKENRIETH	POPL	UU0096	6439	49°35'	12°14'
LUCIEKANAL	MT	LA2105	6305	49°40'	6°31'	LÜCKENSTÄLLE	FRST	NU4474	7423	48°31'	9°36'
LÜCK	FARM	NF1558	1321	54°40'	9°14'	LÜCKER	FARM	MC5269	3915	52°04'	8°18'
LÜCK	POPL	LC9303	4510	51°28'	7°28'	LÜCKER	FARM	MC2663	3913	52°01'	7°55'
LÜCK	FRST	MA2254	5813	50°08'	7°55'	LÜCKER-B.	HILL	LA4270	5706	50°16'	6°47'
LÜCK-M.	MILL	N88914	5327	50°40'	10°16'	LÜCKERATH	POPL	LB8948	5008	50°58'	7°08'
LÜCKARÖDER MÜHLE	MILL	NV8569	6627	49°22'	10°10'	LÜCKERATH	POPL	LB2906	5405	50°35'	6°35'
LÜCKASHUF	FARM	LC1131	4503	51°42'	6°16'	LÜCKERAUWIESEN	MUW	N89137	5127	50°53'	10°17'
LÜCKAU	POPL	PO3766	3032	52°56'	11°02'	LÜCKERHEIDE	POPL	LC9302	4510	51°27'	7°28'
LÜCKAUER HOLZ	AN	PO3964	3032	52°54'	11°04'	LÜCKERSBR.	WELL	NA1900	6321	49°39'	9°16'
LÜCKAWIES	BLOG	U04820	7043	48°55'	12°56'	LÜCKERT	POPL	LB8720	5210	50°43'	7°24'
LÜCKE	AN	MV9617	7019	48°54'	8°57'	LÜCKEWERTH	FARM	MC3459	4014	51°59'	8°02'
LÜCKE	FARM	LC8756	4010	51°57'	7°22'	LÜCKEWILLE	FARM	MC6852	4017	51°55'	8°31'
LÜCKE	FARM	LC9854	4011	51°56'	7°31'	LÜCKHAMNS-GR.	GRGE	NC3910	4423	51°32'	9°34'
LÜCKE	FARM	LC9589	3710	52°14'	7°28'	LÜCKHAUSEN	POPL	LB7775	4709	51°13'	7°14'
LÜCKE	FARM	MU2933	3313	52°38'	7°57'	LÜCKHAUSEN	POPL	MC8764	3918	52°02'	8°49'
LÜCKE	FARM	MC1197	3612	52°19'	7°41'	LÜCKHAUSERKOTTEN	FARM	LB7876	4709	51°13'	7°15'
LÜCKE	AN	NU7349	7725	48°17'	9°59'	LÜCKHEIOE	SCRB	MO7720	3418	52°32'	8°40'
LÜCKE	AN	MT0681	8312	47°40'	7°45'	LÜCKHOFEN	FARM	LB8787	4611	51°19'	7°31'
LÜCKE	POPL	LC8118	4309	51°36'	7°17'	LÜCKING	POPL	MC9486	3719	52°13'	8°55'
LÜCKE	FARM	LC9726	4311	51°40'	7°31'	LÜCKING	FARM	MC7471	3917	52°05'	8°37'
LÜCKE	FARM	MC2346	4113	51°52'	7°53'	LÜCKING	FARM	MC6152	4016	51°55'	8°26'
LÜCKE	FARM	LC9046	4110	51°51'	7°24'	LÜCKING	FARM	MC6367	3916	52°03'	8°28'
LÜCKE	FARM	NF4552	1324	54°37'	9°42'	LÜCKLE	SQ	MT1598	8113	47°50'	7°52'
LÜCKE	FARM	MC3449	4114	51°53'	8°02'	LÜCKLEMBERG	AN	LC9301	4510	51°27'	7°28'
LÜCKE	FARM	MC4741	4115	51°49'	8°14'	LÜCKLUM	POPL	PC1585	3730	52°12'	10°41'
LÜCKE	AN	NV4667	6623	49°21'	9°38'	LÜCKLUMER BÜSCH	AN	PC1584	3830	52°12'	10°41'
LÜCKE	AN	NV1930	6921	49°01'	9°16'	LÜCKLUMER GUTS FORST	FRST	PC1884	3830	52°12'	10°44'
LÜCKE	AN	NA4608	6223	49°43'	9°38'	LÜCKLUMER GUTSFORST	FRST	PC1887	3730	52°13'	10°44'
LÜCKE	AN	NA4110	6223	49°44'	9°36'	LÜCKLUMER GUTSFORST	FRST	PC1885	3730	52°12'	10°44'
LÜCKE	AN	NA4509	6223	49°44'	9°37'	LÜCKMAIER	FARM	UP1643	7741	48°13'	12°31'
LÜCKE	AN	PA7302	6334	49°39'	11°24'	LÜCKMANN	FARM	MC0393	3711	52°17'	7°35'
LÜCKE	AN	NV5281	6524	49°29'	9°43'	LÜCKMANN	FARM	LC9149	4110	51°53'	7°25'
LÜCKE	AN	NV5281	6524	49°29'	9°43'	LÜCKMANN	FARM	MC1535	4212	51°46'	7°46'
LÜCKE	FRST	NU7145	7725	48°15'	9°58'	LÜCKMUOR	MRSB	PO0216	3529	52°29'	10°30'
LÜCKE	FARM	MC1939	4213	51°48'	7°50'	LÜCKMOUR	MRSB	ME0428	2911	53°30'	7°38'
LÜCKE	FARM	MC2834	4213	51°45'	7°58'	LÜCKMÜLLERSCHLAG	FRST	N89014	5327	50°40'	10°16'

NAME	DESIGNATION	GRID REF.	SHEET NO.	LAT.	LONG.	NAME	DESIGNATION	GRID REF.	SHEET NO.	LAT.	LONG.
LUCKNER-WUELLE	SPRG	MB7435	5117	50°52'	8°38'	LÜEROEDE	EST	PC0066	3928	52°02'	10°28'
LUCKNEREICHE	MONU	MA9949	5419	50°33'	8°59'	LÜEROEDE	POPL	NC9909	4428	51°31'	10°26'
LUCKSTEIN	ROCK	UU0545	6839	49°08'	12°20'	LUDERPLATT SCHN.	ROAD	MA7831	6018	49°56'	8°41'
LÜCKWEG	ROAD	MV9790	6419	49°34'	8°58'	LUDERPLATT	AN	MV9574	6519	49°25'	8°56'
LUCCENBRUNNEN	AN	NV2953	6722	49°14'	9°24'	LUDERRAIN	FRST	MU9879	7419	48°34'	8°58'
LÜDBROCK	FARM	LC7625	4309	51°40'	7°13'	LÜDERSBURG	POPL	PE0409	2629	53°19'	10°34'
LÜDE	FARM	LC8669	3910	52°04'	7°20'	LÜDERSBUSCH	FARM	MO5828	3316	52°36'	8°23'
LÜDEKES T.	PONO	PC3993	3732	52°16'	11°02'	LÜDERSBÜTTEL	POPL	NF2208	1722	54°13'	9°20'
LUDEMANN	FARM	LC9525	4310	51°40'	7°29'	LÜDERSCHLAG	FRST	UV0497	6436	49°35'	11°49'
LÜDE	MDW	ND6533	3325	52°39'	9°58'	LÜDERSCHLAG	FRST	UU1058	6740	49°15'	12°23'
LÜDEBEEKGRUND	VAL	NC3206	4422	51°30'	9°28'	LÜDERSCHLAG	FRST	UU1290	6440	49°32'	12°24'
LÜDECKENTAL	VAL	NC9551	4028	51°54'	10°23'	LÜDERSUURF	POPL	PE1966	2130	53°50'	10°49'
LÜDEKE	FARM	MC3033	4213	51°45'	7°59'	LÜDERSUURF	POPL	UP2084	7441	48°35'	12°34'
LÜDEKING	FARM	MU8413	3518	52°28'	8°46'	LÜDERSUURF	POPL	NH5345	5024	50°57'	9°45'
LÜDELBUNNEN	FRST	TR9948	5939	50°03'	12°11'	LÜDERSSEN	POPL	NC4589	3724	52°15'	9°40'
LÜDELING	FARM	MD2535	3313	52°40'	7°53'	LÜDERSHAUSEN	POPL	NE9612	2628	53°21'	10°26'
LÜDELING	FARM	MD2733	3313	52°38'	7°55'	LÜDERSHEIM	POPL	PV6872	6633	49°23'	11°19'
LÜDELSEN	POPL	PD3139	3331	52°41'	10°56'	LÜDERSHOF	POPL	PC2134	4230	51°45'	10°45'
LÜDELSER B.	HILL	PD2942	3231	52°43'	10°55'	LÜDERSHOF	EST	MC9859	4019	51°59'	8°58'
LÜDELSROTH	AN	NV0689	6620	49°22'	9°05'	LÜDERSKLINGE	AN	NV0132	6920	49°02'	9°01'
LÜDEMART	POPL	MB1276	4712	51°14'	7°44'	LUDERT	HILL	LA1001	6304	49°38'	8°22'
LÜDENBACH	FARM	L88449	5010	50°39'	7°21'	LUDERWÄLDCHEN	FRST	MV9668	6619	49°22'	8°57'
LUDENBAUERS SCHAFFHAUS	FARM	NV7113	7125	48°52'	9°58'	LUDERWÄNDE	CLIF	PT9065	8435	47°31'	11°31'
LUDENDORF	POPL	L85114	5307	50°39'	8°53'	LUDERWEG	ROAD	N89044	5027	50°56'	10°17'
LUDENHAUSEN	POPL	PU4611	8031	47°56'	10°58'	LÜESPERT	POPL	MB0958	4912	51°04'	7°42'
LUDENHAUSEN	FARM	MC9970	3919	52°05'	8°59'	LÜEWEG	ROAD	LD9794	2810	53°11'	7°28'
LÜDENHAUSEN	POPL	NC0070	3920	52°05'	9°00'	LUDEWIGS WEG	ROAD	MA7620	6118	49°50'	8°40'
LUDENHÜTTE	FARM	ME7855	2218	53°45'	8°40'	LUDWIGS WEG	ROAD	MA7620	6118	49°50'	8°40'
LÜDENSCHEN	POPL	MB0475	4711	51°13'	7°38'	LÜDEWIGS WEG	RÜGE	NC2232	4221	51°44'	9°19'
LUDENSTALL	RÜGE	MU9352	7619	48°19'	8°55'	LUDGER	FARM	MC2069	3913	52°04'	7°50'
LÜDENSTEIN	MONU	MC4074	3814	52°07'	8°07'	LUDGER	SHR	PC3888	3732	52°13'	11°01'
LÜDER	STRM	N83600	5423	50°33'	9°31'	LUDGERIKREUZ	AN	NV6042	6824	49°08'	9°49'
LÜDER	STRM	NA3197	5422	50°31'	9°26'	LUDINGEN	POPL	ND3173	2922	53°00'	9°28'
LÜDER	STRM	NA2895	5422	50°30'	9°23'	LÜDINGHAUSEN	POPL	LC9236	4210	51°46'	7°26'
LÜDER	STRM	N84104	5423	50°35'	9°35'	LÜDINGHEIM	POPL	MB4275	4715	51°13'	8°10'
LÜDER	STRM	N83903	5423	50°35'	9°35'	LÜDINGWURTH	POPL	ME8461	2218	53°48'	8°46'
LÜDER	POPL	PD1252	3129	52°48'	10°40'	LÜDINGWURTH	POPL	ME8461	2218	53°48'	8°46'
LÜDER	POPL	PD1252	3130	52°48'	10°40'	LÜDINGWURTH OSTERENDE KIRCHTHEIL	POPL	ME8461	2218	53°48'	8°46'
LÜDER	STRM	N84305	5323	50°36'	9°37'	LÜDINGWURTH OSTERGEHRETHEIL	POPL	ME8760	2218	53°47'	8°48'
LUDER SCHN.	RUAO	MA7339	5917	50°00'	8°37'	LÜDINGWURTH OSTERENDE MITTELTHEIL	POPL	ME8660	2218	53°47'	8°47'
LÜDER-B.	STRM	N88059	4926	51°05'	10°08'	LÜDINGWURTH OSTERMUUR	POPL	ME8358	2218	53°46'	8°44'
LÜDER-B.	STRM	UU0953	6740	49°12'	12°23'	LÜDINGWURTH WESTERMUUR	POPL	ME8159	2218	53°47'	8°43'
LÜDER-B.	HILL	UU2088	6441	49°31'	12°31'	LUDINMÜHLE	POPL	MU2138	7813	48°11'	7°56'
LÜDER-B.	STRM	NA5042	5924	50°02'	9°42'	LUDISREUTE	POPL	NT3692	8222	47°47'	9°29'
LÜDER-B.	HILL	N83507	5323	50°47'	9°29'	LUOTISWEILER	POPL	NU4013	8023	47°58'	9°32'
LUDER-GR.	VAL	OV1072	6637	49°22'	11°53'	LUUL.-GR.	DTCH	UN5083	8344	47°41'	13°00'
LUDER-GR.	VAL	PV6928	7033	48°59'	11°19'	LUULAGE	POPL	MU2950	3213	52°48'	7°57'
LUDER-GR.	DTCH	UU0390	6439	49°32'	12°17'	LUULAGER DAMM	ROAD	MD3149	3213	52°47'	7°59'
LUDER-H.	FRST	PA6833	6034	49°55'	11°20'	LUOLENSBACH	STRM	MU9988	7319	48°39'	8°59'
LUDER-H.	FRST	PV6194	6433	49°35'	11°14'	LÜDLER	FARM	UN5280	8344	47°39'	13°02'
LUDER-H.	FRST	TR9003	6338	49°39'	12°05'	LÜDLESBR.	WELL	NU2196	7221	48°43'	9°17'
LUOER-W.	PONO	QA0928	6137	49°52'	11°55'	LUOLESBUCK	FRST	NV9603	7227	48°46'	10°19'
LUDERBACH	STRM	UP6065	7544	48°25'	13°07'	LÜOLESMÜHLE	MILL	NV8470	6627	49°23'	10°10'
LUDERBACH	POPL	UP6065	7544	48°25'	13°07'	LUDMILLAFELS	RÜCK	UQ3119	7042	48°54'	12°41'
LUDERBACH	POPL	N87958	4926	51°04'	10°08'	LUDMILLENHUF	EST	MO0055	3111	52°50'	7°31'
LUDERBACH	FARM	UP4883	7443	48°35'	12°56'	LUDOLF	FARM	MC1474	3812	52°07'	7°44'
LUDERBERG	FRST	MU2501	8114	47°51'	8°00'	LUDOLFSFELU	AN	NC7149	4126	51°53'	10°02'
LUDERBERGL	HILL	QV1649	6837	49°09'	11°58'	LUDOLFSHAUSEN	POPL	N86897	4525	51°25'	9°59'
LUDERBICHEL	HILL	PV7923	7034	48°56'	11°26'	LUDOLFSKLINGE	GRGE	NV0768	6620	49°22'	9°06'
LÜDERBRUCH	FRST	PO1148	3229	52°46'	10°39'	LÜDORF	POPL	L87261	4909	51°05'	7°10'
LÜDERBRUCH	FRST	PD1249	3230	52°47'	10°40'	LÜDORF	POPL	L87970	4809	51°10'	7°16'
LUDERBÜGEL	HILL	UU0575	6639	49°24'	12°19'	LUDOWINUSWALD	FRST	LV2386	6405	49°30'	6°33'
LUDERBÜHL	HILL	TR8612	6238	49°43'	12°02'	LUDSCHEID	FARM	L86592	4608	51°22'	7°04'
LUDERBÜHL	HILL	UU0882	6540	49°28'	12°21'	LUDW.SCHN.	ROAD	MA7437	6017	49°59'	8°38'
LUDERBÜHL	HILL	UR0521	6139	49°49'	12°17'	LUDWAG	POPL	PA4935	6032	49°57'	11°05'
LUDERBÜHL	HILL	UU0290	6439	49°32'	12°16'	LUDWEILER WARNUT	POPL	LV4054	6706	49°13'	6°48'
LUDERBUSCH	AN	MV5018	7015	48°55'	8°19'	LUDWIG GERÄUMT	ROAD	QU2034	7837	48°07'	11°58'
LUDEROELL	VAL	LV9678	6511	49°27'	7°34'	LUDWIG HENRICH-WEG	TRL	MU4893	7315	48°41'	8°17'
LUDERECKE	FRST	PA7835	6034	49°56'	11°29'	LUDWIG SCH.	ROAD	N81316	5321	50°42'	9°11'
LUDEREGERT	FRST	UA0431	6137	49°54'	11°50'	LUDWIG SCHN.	ROAD	MA7312	6217	49°46'	8°38'
LUDERFING	FARM	UP3467	7542	48°26'	12°46'	LUDWIG SCHN.	ROAD	MA8141	5918	50°01'	8°44'
LUDERGR.	DTCH	UQ3029	7042	48°59'	12°41'	LUDWIG VOLZWEG	ROAD	MU9582	7419	48°33'	8°56'
LUDERGRABEN	VAL	OV1748	6837	49°09'	11°59'	LUDWIG-GER.	ROAD	PB9922	7935	48°01'	11°32'
LUDERGRABEN	DTCH	PV6478	6533	49°26'	11°16'	LUDWIG-GERÄUMT	ROAD	UUD523	7936	48°02'	11°45'
LUDERHÄUSEL	FRST	TR8905	6338	49°39'	12°01'	LUDWIG-GERÄUMT	ROAD	TP8235	7838	48°08'	12°04'
LUDERHOLZ	FRST	PV8363	6735	49°17'	11°31'	LUDWIG-J.	ISL	PT4858	8531	47°27'	10°58'
LUDERHÜBEL	HILL	TU8876	6538	49°24'	12°05'	LUDWIG-UUER SCHN.	ROAD	MV6790	6417	49°34'	8°32'
LÜDERICH	POPL	L87542	5009	50°55'	7°13'	LUDWIG-SCHN.	ROAD	NA2095	5421	50°30'	9°17'
LÜDERICH-B.	MT	L87444	5009	50°56'	7°13'	LUDWIGER	FARM	UT0698	8136	47°48'	11°45'
LUDERIN	AN	NV7677	6526	49°26'	10°03'	LUDWIGHÄUSCHEN	BLDG	MV3828	6914	49°00'	8°09'
LUDERKOPF	MT	MV0740	6812	49°06'	7°44'	LUDWIGHÖHE	HILL	PT5673	8432	47°35'	11°05'
LÜERMÜND	POPL	N84306	5323	50°36'	9°37'	LUDWIGS AUE	FARM	MA5328	8016	49°54'	8°21'
LUDERN-A.	BLOG	PT9165	8435	47°31'	11°32'	LUDWIGS BRUNNEN	WELL	NA0117	0120	49°48'	9°01'
LUDERNASEN	FRST	NV3509	7122	48°50'	9°29'	LUDWIGS BRUNNEN	SPRG	MA7836	6018	49°54'	8°41'

NAME	DESIGNATION	GRID REF.	SHEET NO.	LAT.	LONG.	NAME	DESIGNATION	GRID REF.	SHEET NO.	LAT.	LONG.
LUOWIGS BUCHE	MONU	NA0893	5520	50°29'	9°07'	LUOWIGSHOF	POPL	MV6065	6616	49°20'	8°27'
LUOWIGS DONAU-MAIN-KANAL	CNAL	PA4703	6332	49°40'	11°02'	LUOWIGSHOF	EST	PF0811	1729	54°14'	10°40'
LUOWIGS ECK	SU	MA7930	6018	49°55'	8°43'	LUOWIGSHÖHE	HILL	QU2030	7937	48°05'	11°58'
LUOWIGS EICHE	MONU	NB1413	5321	50°40'	9°12'	LUOWIGSHÖHE	BLOG	PV5522	7932	48°02'	11°05'
LUOWIGS GERÄUMT	ROAD	PUB325	7934	48°03'	11°28'	LUOWIGSHÖHE	MT	PUB715	8035	47°58'	11°31'
LUOWIGS GERÄUMT	ROAD	OU0317	8036	47°58'	11°43'	LUOWIGSHÖHE	POPL	NU4165	7523	48°26'	9°33'
LUOWIGS KANAL	CNAL	PV6188	6633	49°21'	11°13'	LUOWIGSHÖHE	HILL	PA6815	6234	49°46'	11°20'
LUOWIGS KANAL	CNAL	PV7844	6834	49°07'	11°26'	LUOWIGSHÖHE	FARM	PT0085	8224	47°43'	10°20'
LUOWIGS M.	MILL	MA1663	5713	50°13'	7°49'	LUOWIGSHÖHE	POPL	PV6285	6433	49°30'	11°14'
LUOWIGS MÜHLE	MILL	MA5400	6316	49°39'	8°22'	LUOWIGSHÖHE	HILL	PA3527	6131	49°55'	10°53'
LUOWIGS SCHN.	ROAD	NA0133	6020	49°57'	9°01'	LUOWIGSHÖHE	HILL	NA0933	6020	49°57'	9°08'
LUOWIGS SCHN.	ROAD	MA7832	6018	49°56'	8°41'	LUOWIGSHÖHE	BLDG	PV6837	7833	48°10'	11°16'
LUOWIGS SCHN.	ROAD	MA8631	6018	49°56'	8°49'	LUOWIGSHÖHE	POPL	MA5218	6116	49°49'	8°20'
LUOWIGS SCHN.	ROAD	MA9933	6019	49°57'	8°59'	LUOWIGSHÖHE	BLDG	MA7521	6117	49°50'	8°39'
LUOWIGS SCHN.	ROAD	MA9832	6019	49°56'	8°58'	LUOWIGSHÖHE	EST	MA7895	5418	50°30'	8°41'
LUOWIGS TEMPEL	BLDG	MA8022	6116	49°51'	8°43'	LUOWIGSHÖHE	FRST	MA7512	6217	49°46'	8°39'
LUOWIGS W.	ROAD	MA7410	6217	49°44'	8°38'	LUOWIGSHÖHE	MT	MA7506	6217	49°42'	8°39'
LUOWIGS WÖRTH	MDW	MV5796	6316	49°37'	8°25'	LUOWIGSHÖHE KGL.SCHL.	BLOG	MV3359	6714	49°17'	8°05'
LUOWIGS-AUE	MDW	MA5428	6016	49°54'	8°22'	LUOWIGSHÖHE	CAVE	PA7122	6134	49°50'	11°23'
LUOWIGS-BR.	WELL	NA1298	5421	50°32'	9°10'	LUOWIGSHÖHE	AN	MV4030	6915	49°01'	8°11'
LUOWIGS-BR.	SPRG	MA2701	6333	49°39'	7°59'	LUOWIGSHÖHE	MILL	LC5010	4407	51°31'	6°50'
LUOWIGS-DONAU-MAIN KANAL	CNAL	PA4517	6232	49°47'	11°01'	LUOWIGSHÖHE	POPL	M86541	5017	50°55'	8°30'
LUOWIGS-DONAU-MAIN-KANAL	CNAL	PA4810	6232	49°43'	11°03'	LUOWIGSHÖHE	CNAL	PV7858	6734	49°15'	11°27'
LUOWIGS-DONAU-MAIN-KANAL	CNAL	PA4023	6131	49°51'	10°57'	LUOWIGSKANAL	CNAL	PV5173	6632	49°23'	11°05'
LUOWIGS-HÖHE	MT	PA6171	5733	50°16'	11°16'	LUOWIGSKANAL	CNAL	PV5770	6632	49°22'	11°10'
LUOWIGS-INSEL	AN	PV2590	7330	48°39'	10°42'	LUOWIGSKANAL	CNAL	PV7840	6934	49°05'	11°26'
LUOWIGS-KANAL	CNAL	PV4393	6431	49°34'	10°59'	LUOWIGSKANAL	CNAL	PV8135	6934	49°02'	11°29'
LUOWIGS-KANAL	CNAL	PV4486	6431	49°31'	10°59'	LUOWIGSKANAL	CNAL	PV8634	6935	49°02'	11°33'
LUOWIGS-KR.	BLDG	MC7534	4217	51°45'	8°38'	LUOWIGSKANAL	CNAL	PV9231	6935	49°00'	11°38'
LUOWIGS-M.	MILL	MV4752	6715	49°13'	8°16'	LUOWIGSKANAL	CNAL	PV7851	6834	49°11'	11°26'
LUOWIGS-SCHANZE 2	FORT	NV1740	6821	49°07'	9°14'	LUOWIGSKANAL	CNAL	OU0459	7636	48°21'	11°45'
LUOWIGS-T.	TWR	MV2297	6313	49°37'	7°55'	LUOWIGSKANAL	CNAL	OU0355	7636	48°19'	11°44'
LUOWIGS-T.	TWR	MV3258	6714	49°16'	8°04'	LUOWIGSKANAL	CNAL	PV9229	7035	48°59'	11°37'
LUOWIGS-T.	POND	NA2095	5421	50°30'	9°17'	LUOWIGSKANAL	STRM	PV9629	7036	48°59'	11°41'
LUOWIGSAU	FARM	MV4933	6915	49°03'	8°18'	LUOWIGSKANAL	STRM	PV9726	7036	48°57'	11°41'
LUOWIGSAU	FARM	NU7359	7625	48°23'	9°59'	LUOWIGSKANAL	STRM	OU0124	7036	48°56'	11°45'
LUOWIGSAU-FBR.	MILL	PV0780	7428	48°34'	10°27'	LUOWIGSKANAL	STRM	QV0623	7036	48°55'	11°49'
LUOWIGSAU-M.	MILL	N85240	5024	50°55'	9°44'	LUOWIGSKANAL	CNAL	PV7270	6634	49°21'	11°22'
LUOWIGSAUE	AN	MA5327	6116	49°54'	8°21'	LUOWIGSKANAL	CNAL	PV7765	6634	49°19'	11°26'
LUOWIGSBERG	FARM	PV2225	7429	48°04'	10°48'	LUOWIGSKRUG	FARM	MC9022	4319	51°39'	8°52'
LUOWIGSBERG	POPL	OU4348	6843	49°10'	12°51'	LUOWIGSLAND	POPL	PA7072	5734	50°16'	11°23'
LUOWIGSBERG	BLDG	OV1355	6737	49°13'	11°56'	LUOWIGSLINIE	ROAD	TP8216	8038	47°58'	12°05'
LUOWIGSBR.	WELL	MA7619	6118	49°49'	8°40'	LUOWIGSLINIE	ROAD	OU9944	7740	48°13'	12°26'
LUOWIGSBR.	POND	MA8278	5618	50°21'	8°45'	LUOWIGSLUST	BLDG	LV8656	6710	49°15'	7°26'
LUOWIGSBRUNN	POPL	TR9475	5738	50°17'	12°07'	LUOWIGSLUST	BLDG	NE4394	1924	54°05'	9°40'
LUOWIGSBRUNNEN	SPRG	MU4999	7215	48°44'	8°19'	LUOWIGSLUST	AN	MA1807	6213	49°43'	7°52'
LUOWIGSBRUNNEN	WELL	MA8466	5718	50°15'	8°47'	LUOWIGSLUST	FARM	NU2453	3122	52°50'	9°22'
LUOWIGSBUCHE	MONU	MA7727	6018	49°54'	8°41'	LUOWIGSMOOS	POPL	PV6089	7333	48°38'	11°10'
LUOWIGSBURG	POPL	NV1416	7021	48°54'	9°11'	LUOWIGSMÜHLE	MILL	NV7230	6925	49°01'	9°59'
LUOWIGSBURG	FARM	ME2146	2312	53°39'	7°49'	LUOWIGSMÜHLE	MILL	TR9661	5838	50°10'	12°08'
LUOWIGSBURG	EST	NF6041	1425	54°31'	9°56'	LUOWIGSPLATZ	SO	MA7437	6017	49°59'	8°38'
LUOWIGSBURG	POPL	NV1415	7121	48°53'	9°11'	LUOWIGSREUT	POPL	VQ1008	7148	48°49'	11°46'
LUOWIGSBURG	PUPPL	M88006	5318	50°36'	8°43'	LUOWIGSRIED	FARM	PT6796	8233	47°48'	11°14'
LUOWIGSBURGERFELD	AN	MA4486	5515	50°25'	8°13'	LUOWIGSRUHE	EST	NV6557	6725	49°16'	9°53'
LUOWIGSBURGERWALD	FRST	MA4386	5515	50°25'	8°12'	LUOWIGSSÄGM.	RUIN	NV8027	7026	48°59'	10°05'
LUOWIGSCHNEISE	ROAD	MA2410	6213	49°44'	7°57'	LUOWIGSSALINE	MINE	NV8054	6720	49°14'	9°07'
LUOWIGSCHURGAST	POPL	PA8255	5835	50°07'	11°33'	LUOWIGSSALINE	MILL	MU6418	7917	48°01'	8°31'
LUOWIGSDORF	POPL	MV8984	6419	49°30'	8°51'	LUOWIGSSCHANZE 1	FORT	NV1740	6821	49°07'	9°14'
LUOWIGSDORF	POPL	LE9719	2510	53°25'	7°27'	LUOWIGSSCHLUCHT	GRGL	PT5481	8332	47°40'	11°03'
LUOWIGSECK	EST	N84348	5023	50°59'	9°37'	LUOWIGSSCHN.	ROAD	MA4140	5915	50°01'	8°11'
LUOWIGSECK	POPL	M84745	5015	50°57'	8°15'	LUOWIGSSCHWAIGE	FARM	PV2690	7330	48°39'	10°43'
LUOWIGSECK	MINE	M83127	5214	50°47'	8°01'	LUOWIGSSTADT	POPL	PA6995	5534	50°29'	11°23'
LUOWIGSEICHE	SU	MA8021	6118	49°50'	8°43'	LUOWIGSTAL	POPL	MV7680	6518	49°28'	8°40'
LUOWIGSEICHE	MONU	MA6634	6017	49°57'	8°32'	LUOWIGSTAL	PUPPL	MU8716	7918	48°00'	8°50'
LUOWIGSEICHE	MONU	MU9581	7419	48°35'	8°56'	LUOWIGSTAL	PUPPL	MU8716	7919	48°00'	8°50'
LUOWIGSFELD	PUPPL	PV8541	7834	48°12'	11°29'	LUOWIGSTAL	PUPPL	MU8716	7919	48°00'	8°50'
LUOWIGSFELD	PUPPL	PV8541	7835	48°12'	11°29'	LUOWIGSTAL	VAL	NE8891	1928	54°04'	10°20'
LUOWIGSFELD	PUPPL	NU7457	7626	48°22'	10°00'	LUOWIGSTANNE	MONU	UD7239	6945	49°05'	13°15'
LUOWIGSFELD	POPL	PV8542	7734	48°12'	11°29'	LUOWIGSTANNE	FRST	MU6894	7317	48°42'	8°34'
LUOWIGSFELD	AN	MV5067	6615	49°21'	8°19'	LUOWIGSTEICH	POND	MA8023	6118	49°51'	8°43'
LUOWIGSFELD	POPL	UA1252	5937	50°05'	11°58'	LUOWIGSTEIN	RUIN	N86386	4625	51°19'	9°54'
LUOWIGSFELDS	RUCK	PA9248	5936	50°03'	11°41'	LUOWIGSTEIN	MONU	NA6384	5525	50°24'	9°53'
LUOWIGSFELSEN	RUCK	MA8407	6218	49°43'	8°47'	LUOWIGSTEIN	MT	OU7620	7045	48°55'	13°19'
LUOWIGSFELSEN	ROCK	MA8409	6218	49°44'	8°47'	LUOWIGSTERN	SU	PV8922	7935	48°01'	11°32'
LUOWIGSFESTE	PUPPL	MV3005	7114	48°48'	8°03'	LUOWIGSTHAL	POPL	OU7135	6945	49°03'	13°14'
LUOWIGSGRUBE	AN	NU3476	7422	48°32'	9°28'	LUOWIGSTHAL	PUPPL	LV7165	6609	49°19'	7°13'
LUOWIGSGRUND	VAL	M88130	5118	50°49'	8°44'	LUOWIGSTHAL	POPL	LB7496	4509	51°24'	7°11'
LUOWIGSHAFEN	POPL	NT0496	8120	47°49'	9°03'	LUOWIGSTHAL /GLASHÜTTE/	POPL	MV0044	6811	49°08'	7°38'
LUOWIGSHAFEN A.RHEIN	POPL	MV5983	6416	49°40'	8°26'	LUOWIGSTULLEN	MINE	M85337	5116	50°53'	8°20'
LUOWIGSHAFEN AM RHEIN	PUPPL	MV5981	6516	49°29'	8°26'	LUOWIGSTRASSE	ROAD	MV3628	6914	49°00'	8°08'
LUOWIGSHAIN	FRST	MV4584	6415	49°30'	8°14'	LUOWIGSTRASSE	ST	MU2253	7613	48°19'	7°57'
LUOWIGSHOF	FARM	NU1065	7520	48°26'	9°08'	LUOWIGSTURM	TWR	OU4448	6843	49°10'	12°52'
LUOWIGSHOF	FARM	NU2753	7622	48°20'	9°22'	LUOWIGSTURM	TWR	NU7561	5726	50°12'	10°03'
LUOWIGSHOF	FARM	NT0995	8120	47°48'	9°07'	LUOWIGSWALD	FARM	MCO586	3711	52°13'	7°37'
LUOWIGSHOF	FARM	NT0995	8120	47°48'	9°07'	LUOWIGSWEG	TRL	K89991	5502	50°26'	6°02'

NAME	DESIGNATION	GRU REF.	SHEET NO.	LAT.	LONG.	NAME	DESIGNATION	GRU REF.	SHEET NO.	LAT.	LONG.
LUOWIGSWEG	ROAD	MA9683	5519	50°24'	8°56'	LUG	AN	NV1033	6920	49°03'	9°08'
LUDWIGSWEG	ROAD	MA7521	6117	49°50'	8°39'	LUG	FARM	UP0163	7639	48°23'	12°19'
LUDWIGSWIESENSCHLAG	FRST	NA2186	5521	50°25'	9°18'	LUG	FARM	UP1802	8141	47°51'	12°34'
LUDWIGSZUVERSICHT	MINE	MB4215	5315	50°41'	8°11'	LUG	FARM	TP9114	8039	47°57'	12°12'
LUDY	AN	MU2163	7513	48°25'	7°56'	LUG	FARM	UP2710	8042	47°55'	12°41'
LUE-MOOR	MRSH	NO6339	3225	52°42'	9°56'	LUG	FARM	UP0634	7840	48°08'	12°23'
LUECKERHUSCH	FRST	LA1015	6204	49°45'	6°22'	LUG	AN	NV0916	7120	48°54'	9°07'
LUEG	FARM	PU7765	7534	48°25'	11°23'	LUGÄCKER	AN	NV3721	7023	48°56'	9°31'
LUEG	POPL	UU77610	7145	48°50'	13°19'	LUGÄCKER	AN	MV8327	6918	49°00'	8°46'
LUEG	FARM	UP4450	7743	48°17'	12°54'	LUGBÜHL	AN	NT3688	8222	47°45'	9°29'
LUEG	POPL	UU8300	7246	48°44'	13°25'	LÜGGE	POPL	NC1756	4021	51°57'	9°15'
LUEGBÜHEL	MT	UM5584	8344	47°42'	13°04'	LUGDEN	FARM	MU3277	7414	48°32'	8°05'
LUEGECK	FARM	UN4076	8343	47°37'	12°52'	LUGE WEG	RUAD	UU9070	7519	48°29'	8°52'
LUEGEN	FARM	NT5367	8424	47°33'	9°42'	LUGEL-B.	MT	UR2720	6141	49°48'	12°36'
LUEGER	POPL	NU3606	8022	47°54'	9°29'	LUGEL-M.	MILL	UR2819	6141	49°48'	12°37'
LUEGER BERG	FARM	UN3884	8343	47°41'	12°50'	LUGEMANNS	FARM	NT9684	8227	47°42'	10°17'
LUEGERER	AN	NU3607	8022	47°55'	9°29'	LUGEN	FARM	MU6056	7616	48°21'	8°28'
LUEGERHAUSGRABEN	FARM	UN4775	8343	47°37'	12°58'	LUGEN	AN	MU9518	7919	48°01'	8°56'
LUEGERHURN	DTCH	UN3884	8343	47°41'	12°50'	LUGEN	MUW	MU8279	7418	48°34'	8°46'
LUEGKÖPFE	PEAK	UN3782	8343	47°40'	12°50'	LUGEN	AN	MT0269	8412	47°34'	7°42'
LUEGKÖPFE	PEAK	UN4984	8343	47°41'	12°59'	LUGENÄCKER	AN	MU8776	7418	48°32'	8°49'
LUEGKÖPFE	ROCK	UN5084	8344	47°41'	13°00'	LUGENALPENWALD	FRST	PT0149	8028	47°23'	10°20'
LUER	FARM	LC5723	4307	51°38'	6°56'	LUGENAU-B.	DTCH	PT4992	8231	47°46'	10°59'
LUER-B.	MT	MB7483	4717	51°18'	8°38'	LUGENAUSEE	LAKE	PT4992	8231	47°46'	10°59'
LUERDISSEN	POPL	MC9568	3919	52°04'	8°56'	LUGENBACH	DTCH	PU1307	8029	47°54'	10°31'
LUERDISSEN	POPL	NC4356	4023	51°57'	9°38'	LUGENBERG	AN	MV7329	6917	49°01'	8°38'
LUERDISSERBRUCH	POPL	MC9467	3919	52°03'	8°55'	LUGENBERG	AN	MV8339	6818	49°06'	8°46'
LÜEREY	FARM	ND0122	3420	52°33'	9°01'	LUGENESCH	FARM	NT1293	8220	47°47'	9°10'
LUERHAGEN	FRST	MB2398	4513	51°26'	7°53'	LUGENHOF	FARM	NT1293	8221	47°47'	9°10'
LUERHOLT	FRST	PE0844	2329	53°38'	10°38'	LUGENS	FRST	UP6069	7544	48°27'	13°07'
LÜERMANN	FARM	LC9147	4110	51°52'	7°25'	LUGERBÜCH.	STRM	TU8424	7038	48°56'	12°03'
LÜERTE	POPL	MD5958	3116	52°52'	8°23'	LÜGES M.	MILL	MA8867	5719	50°15'	8°50'
LUES	FARM	TN9296	8239	47°47'	12°13'	LÜGFELD	AN	NU2756	7622	48°21'	9°22'
LÜETKENHUES	FARM	LC5766	3907	52°02'	6°55'	LÜGGAU	POPL	PD3985	2932	53°06'	11°05'
LUFEN	AN	NV2344	6821	49°09'	9°19'	LÜGGAU	POPL	PD3985	2832	53°06'	11°05'
LUFERSÖD	FARM	UP0931	7840	48°06'	12°26'	LUGGENLOHR.	WELL	NV8104	7226	48°47'	10°06'
LÜFFE	FARM	MC4058	4014	51°58'	8°08'	LUGGER I	FARM	ME3237	2413	53°35'	7°58'
LÜFFRINGHNS.	POPL	L87668	4809	51°09'	7°14'	LÜGGERSEEGE	FARM	L87594	4609	51°23'	7°12'
LUFILING	POPL	UG3853	6742	49°12'	12°47'	LUGHUF	FARM	UP7075	7445	48°31'	13°14'
LÜFT	AN	NV3798	6323	49°38'	9°31'	LÜGHÜR	AN	MF5686	1015	54°55'	8°19'
LÜFT	FRST	NA5108	6224	49°43'	9°43'	LUGING	FARM	UP1312	8041	47°56'	12°30'
LÜFT	POPL	NT3799	8123	47°51'	9°29'	LUGINSLAND	RUIN	PV4898	6332	49°37'	11°03'
LÜFT	FARM	UG5859	6744	49°16'	13°03'	LUGINSLAND	POPL	NV1904	7221	48°47'	9°16'
LÜFT	FARM	UP1100	8140	47°44'	12°28'	LUGINSLAND	BLDG	NA0993	5520	50°29'	9°08'
LÜFT M.	MILL	MA3220	6114	49°50'	8°04'	LUGINSLAND	HILL	NV8971	6627	49°23'	10°14'
LÜFT SCHN.	ROAD	MA6139	5916	50°00'	8°28'	LUGINSLAND	AN	NV6200	7225	48°45'	9°50'
LÜFT-GR.	DTCH	UN2196	8141	47°47'	12°37'	LUGINSLANDH.	BLDG	MU1606	8013	47°54'	7°53'
LÜFT-W.	MUW	UG7220	7045	48°55'	13°15'	LUGINSLINDE	MONU	NV5604	7224	48°47'	9°46'
LÜFTBAU BRÜCKERHOF	BAPL	LC4508	4406	51°30'	6°46'	LUGIPPEL	AN	NA1092	5520	50°29'	9°08'
LÜFTBODEN	SO	UN0786	8240	47°42'	12°26'	LÜGLAS	PUPL	PA7812	6234	49°44'	11°28'
LÜFTE-KPF.	MT	MA0149	5911	50°05'	7°37'	LÜGLASERTAL	VAL	PA7911	6234	49°44'	11°29'
LÜFTELBERG	POPL	L85912	5308	50°39'	7°01'	LÜGLENSBR.	WELL	NV1609	7121	48°50'	9°13'
LÜFTELBERG	BLDG	L86111	5308	50°38'	7°02'	LUGMER	AN	MT6184	8216	47°42'	8°29'
LÜFTEN	FARM	PV6119	7033	48°54'	11°12'	LUGRAIN	AN	NA1195	5420	50°30'	9°10'
LÜFTENBERG	FRST	PU2072	7529	48°29'	10°37'	LUGSACKER	AN	MU7643	7718	48°14'	8°41'
LÜFTENBERG	FARM	PU2464	7530	48°25'	10°41'	LUGSTEINHOLZ	FRST	TN8680	8338	47°38'	12°09'
LÜFTENBERG	AN	PU2464	7530	48°25'	10°41'	LUGSTEINSEE	POND	TN8780	8339	47°38'	12°10'
LÜFTENECK	FARM	UP2507	8041	47°53'	12°40'	LUGSTEINWAND	CLIF	TN8780	8339	47°38'	12°10'
LÜFTENECK	FARM	UPB782	7446	48°35'	13°28'	LUGTENBÜHL	HILL	MU9223	7919	48°04'	8°53'
LÜFTENECK	POPL	UU7427	7045	48°59'	13°17'	LUGTHOCK	POPL	LD6219	3407	52°30'	6°58'
LÜFTENKAMMER	BLOG	L80024	5203	50°44'	6°10'	LÜGUMFELD	FARM	MF9582	1119	54°53'	8°55'
LÜFTERHOF	FARM	L80024	5203	50°44'	6°10'	LÜGUMFELD	FARM	MF9482	1119	54°53'	8°55'
LÜFTHOLZ	FRST	U06128	7044	48°59'	13°06'	LÜGUMFELD	FARM	MF9681	1119	54°52'	8°56'
LÜFTHÜTTE	POPL	NU4815	8023	47°59'	9°38'	LÜGWALD	FRST	MV9122	7019	48°57'	8°53'
LÜFTLBERG	FARM	UP8481	7446	48°34'	13°26'	LÜH	FRST	MB8503	5418	50°35'	8°47'
LÜFTSANIGERÄUMT	ROAD	UP3041	7742	48°12'	12°43'	LÜH	AN	LA0535	6003	49°56'	6°17'
LÜFTSCHACHT W.F.1.	MINE	NC0894	3620	52°18'	9°07'	LÜH-M.	MILL	MA7398	5417	50°32'	8°37'
LÜFTSCHACHT W.F.1.	MINE	NC1095	3620	52°18'	9°09'	LÜH-B.	HILL	ND8200	3627	52°21'	10°12'
LÜFTWASEN	FRST	NV7047	6825	49°10'	9°58'	LÜH-B.	MT	N81576	4721	51°14'	9°13'
LÜFTWIESE	MUW	UU6228	7044	48°59'	13°07'	LÜH-B.	MT	NC6346	4125	51°52'	9°55'
LUG	AN	NV1922	7021	48°57'	9°16'	LÜH-B.	DTCH	NC6345	4125	51°51'	9°55'
LUG	AN	NV1921	7021	48°56'	9°16'	LÜH-B.	DTCH	MC9776	3819	52°08'	8°58'
LUG	AN	NV1721	7021	48°56'	9°14'	LÜH-B.	MT	NC0161	3920	52°00'	9°01'
LUG	AN	NV1024	7020	48°58'	9°08'	LÜH-M.	MILL	UR0605	6339	49°40'	12°19'
LUG	AN	MV9022	7019	48°57'	8°52'	LÜH-M.	MILL	NC0802	4520	51°28'	9°07'
LUG	MT	MV9321	7019	48°56'	8°54'	LÜHOEN	POPL	NC0686	3720	52°13'	9°05'
LUG	AN	NV3721	7023	48°56'	9°31'	LÜHOEN-SCHERMBECK	POPL	NC0386	3720	52°13'	9°04'
LUG	AN	MV9850	6719	49°12'	8°58'	LÜHOENER KLIPPE	MT	NC0685	3720	52°13'	9°05'
LUG	AN	NU2080	7421	48°34'	9°16'	LÜHDORF	POPL	NE8010	2627	53°20'	10°12'
LUG	POPL	MV1948	6813	49°11'	7°53'	LÜHE	STRM	ND8096	2727	53°12'	10°12'
LUG	FARM	UP6761	7645	48°23'	13°12'	LÜHE	STRM	ND0680	2925	53°04'	9°59'
LUG	FARM	UP3565	7542	48°25'	12°46'	LÜHE	STRM	NE8014	2627	53°22'	10°12'
LUG	AN	NV1030	6920	49°01'	9°08'	LÜHE	STRM	NE7907	2627	53°18'	10°11'
LUG	AN	NV1534	6921	49°03'	9°13'	LÜHE	STRM	NE6883	2926	53°05'	10°01'

NAME	DESIG-NATION	GRID REF.	SHEET NO.	LAT.	LONG.	NAME	DESIG-NATION	GRID REF.	SHEET NO.	LAT.	LONG.
LUHE	STRM	TQ9547	0438	49°45'	12°10'	LUIMÜDSE-RW.	LAKE	PT1780	8329	47°40'	10°34'
LUHE	POPL	TQ9446	0438	49°45'	12°09'	LUIPPEN	EST	NU8257	7626	48°22'	10°07'
LUHE	STRM	TQ9547	0439	49°35'	12°10'	LUISEN SCHN.	ROAD	MA8044	5918	50°03'	8°43'
LUHE	STRM	U00096	0439	49°35'	12°14'	LUISEN-GR.	STRM	PV2939	6930	49°05'	10°46'
LUHE	POPL	NE4235	2423	53°34'	9°38'	LUISEN-HÖHE	AN	NA8231	6026	49°55'	10°08'
LUHE	STRM	NE4235	2423	53°34'	9°38'	LUISEN-RUHE	FRST	NA5473	5624	50°18'	9°46'
LUHE	STRM	NE3930	2423	53°31'	9°35'	LUISEN-T.	TWR	MA5658	5816	50°10'	8°23'
LUHE	STRM	UR0808	6240	49°42'	12°20'	LUISEN-T.	TWR	MA5852	5816	50°07'	8°56'
LUHE	STRM	NO7788	2826	53°08'	10°09'	LUISEN-TH.	SO	MC5173	3815	52°06'	8°17'
LUHE	STRM	ND7365	2826	53°07'	10°05'	LUISENBAD	BAPL	NF3640	1423	54°30'	9°34'
LUHE	STRM	ND8094	2827	53°11'	10°12'	LUISENBERG	PDPL	NT0380	8320	47°40'	9°02'
LUHE	STRM	ND8189	2827	53°09'	10°13'	LUISENBG.-WIESEN	MDW	TR8544	5938	50°01'	12°00'
LUHE	STRM	ND7888	2827	53°08'	10°10'	LUISENBLICK A.P.	SITE	MU5265	7516	48°26'	8°21'
LUHE	STRM	NE7905	2727	53°17'	10°11'	LUISENBR.	WELL	NT0497	8120	47°50'	9°03'
LUHE	STRM	UR0504	6339	49°39'	12°18'	LUISENBR.	WELL	MA7364	5717	50°14'	8°37'
LUHE	STRM	U00199	6339	49°37'	12°14'	LUISENBRÜHL	AN	MT9279	8319	47°40'	8°53'
LUHE	STRM	UR0807	6340	49°41'	12°20'	LUISENBURG	POPL	M85149	5015	50°59'	8°18'
LUHE-BERG	MT	TQ9694	0439	49°34'	12°11'	LUISENBURG	RCKM	MT0093	8212	47°47'	7°40'
LUHE-M.	MILL	NC6445	4125	51°51'	9°56'	LUISENBURG	RDGE	QA1444	5937	50°01'	11°59'
LUHE-OU.	SPRG	ND6479	2925	53°03'	9°57'	LUISENBURG /WMS./	BLUG	QA1444	5937	50°01'	11°59'
LÜHEDE ICH	POPL	NE4136	2423	53°34'	9°37'	LUISENFELS	PDPL	UQ7918	7046	48°54'	13°21'
LUHEHÖHE	MT	TQ9897	0439	49°35'	12°12'	LUISENFELSEN	ROCK	MU1707	8013	47°55'	7°53'
LUHEKANAL	CNAL	NE7903	2727	53°16'	10°11'	LUISENGRÜTE	SO	NB9143	5027	50°56'	10°17'
LUHENHE IDE	POPL	MD6501	3616	52°21'	8°29'	LUISENGRÜNER WALD	FRST	PA7695	5534	50°29'	11°29'
LUHENHE IDE	POPL	MD6601	3617	52°21'	8°30'	LUISENHAIN	PARK	PA3626	6131	49°52'	10°53'
LUHERHE IDE	POPL	MC9367	3919	52°03'	8°54'	LUISENHEIM	HOSP	MT0493	8212	47°47'	7°43'
LUHERSPTITZE	FRST	TQ9196	0438	49°35'	12°07'	LUISENHOF	PDPL	PA9512	6236	49°44'	11°44'
LÜHESAND	ISL	NE3838	2423	53°35'	9°34'	LUISENHOF	FARM	ME6830	2417	53°31'	8°31'
LÜHESANDER SÜDERELBE	STRM	NE3838	2423	53°35'	9°34'	LUISENHOF./NEUSICKINGEN/	EST	MV8439	6818	49°06'	8°47'
LÜHESTÄTT	FARM	TP8635	7838	48°08'	12°07'	LUISENHOF./BLAUER BRUCH/	FARM	NB1062	4820	51°07'	9°08'
LÜHHOF	POPL	UQ4618	7043	48°54'	12°54'	LUISENHÖHE	FARM	MU1411	8013	47°57'	7°51'
LÜHLINGS-B.	STRM	MC7603	4517	51°29'	8°39'	LUISENHÜTZ	FRST	LE8438	2409	53°35'	7°15'
LÜHLINGS-B.	STRM	MC7702	4518	51°28'	8°40'	LUISENHÜTTE	MILL	LC9719	4311	51°37'	7°31'
LÜHLSHÖF	FARM	LC4429	4306	51°41'	6°44'	LUISENHÜTTE	BLDG	MT0286	8212	47°43'	7°41'
LUHMENHÄUSCHEN	BLDG	L88582	4710	51°17'	7°21'	LUISENKLIPPE	RCKM	PC0839	4229	51°47'	10°34'
LUHMÜHLE	MILL	UR0202	6339	49°38'	12°16'	LUISENKLUST	FRST	M81315	5312	50°41'	7°46'
LUHMÜHLEN	POPL	NO7997	2727	53°13'	10°11'	LUISENPARK	PARK	MV6281	6516	49°29'	8°29'
LUHN-AU	STRM	NF4203	1823	54°10'	9°38'	LUISENQUELLE	SO	PF0303	1829	54°10'	10°35'
LUHN-AU	STRM	NF4302	1824	54°10'	9°40'	LUISENRUH	FARM	PU3163	7530	48°24'	10°46'
LUHNAU	STRM	NF3707	1723	54°13'	9°34'	LUISENRUHE	SO	LA6202	6308	49°39'	7°05'
LUHNAU	STRM	NF3906	1723	54°12'	9°36'	LUISENRUHE	SO	MT4994	8115	47°48'	8°19'
LÜHNOE	POPL	NC6492	3725	52°16'	9°56'	LUISENRUHE	SO	MV5100	7216	48°45'	8°20'
LUHNE	STRM	NB9180	4727	51°16'	10°18'	LUISENRUHE	AN	PU4252	7631	48°18'	10°55'
LUHNE	POPL	ND2487	2822	53°08'	9°22'	LUISENTANNE	MONU	MU2723	7914	48°03'	8°01'
LUHNEMANN	FARM	LC5927	4307	51°41'	6°58'	LUISENTHALER HÜTTE	MILL	LV4758	6707	49°15'	6°54'
LÜHNENSPECKEN	FARM	NE2927	2522	53°29'	9°26'	LUISENWEG	ROAD	NV0781	6520	49°29'	9°06'
LUHNER HOLZ	FRST	ND2388	2822	53°08'	9°20'	LUISENWEG	TRL	MU5724	7916	48°04'	8°25'
LÜHNHÜSERDEICH	POPL	NE3435	2223	53°43'	9°31'	LUIT	PDPL	L83196	4605	51°23'	6°34'
LÜHNING	FARM	MU9003	3619	52°23'	8°51'	LUITER	STRM	MC8336	4218	51°46'	8°45'
LÜHNSCHE LIETH	FARM	NC2753	4022	51°56'	9°23'	LUITHARZ	PDPL	NT9071	8427	47°35'	10°12'
LUHNSTEDT	POPL	NF4502	1824	54°10'	9°41'	LUITP.-BR.	WELL	MV3358	6714	49°16'	8°05'
LUHNSTEDTER GEHEGE	FRST	NF4400	1824	54°09'	9°40'	LUITP.-DENKM.	MONU	MV3359	6714	49°17'	8°07'
LUHNSTEDTER VIE	FARM	NF4504	1824	54°11'	9°41'	LUITP.-PAV.	PAV	MV3359	6714	49°17'	8°05'
LUHNVIE	FARM	NF4006	1723	54°12'	9°37'	LUITP.-BR.	BRDG	LV6256	6708	49°14'	7°06'
LUHODU	SPRG	MC9775	3619	52°07'	8°58'	LUITP.-UKM	MONU	PA9652	5936	50°05'	11°44'
LUHR	FARM	MU4624	3415	52°34'	8°12'	LUITPOLD BR.	SPRG	MA3401	6314	49°39'	8°05'
LUHR-B.	STRM	MV3271	6614	49°23'	8°04'	LUITPOLD DENKM.	MONU	PA6202	6333	49°39'	11°14'
LUHRI	AN	MT7988	8218	47°45'	8°43'	LUITPOLD GERÄUMT	ROAD	OQ0116	8036	47°58'	11°41'
LÜHRING	FARM	L85690	4607	51°21'	6°56'	LUITPOLD PARK	PARK	NA7660	5826	50°11'	10°04'
LÜHRINGSEN	POPL	MC3817	4314	51°36'	8°07'	LUITPOLD-HAFEN	PORT	MV6079	6516	49°28'	8°27'
LÜHRM.	FARM	MC3067	3713	52°14'	7°59'	LUITPOLD-HÖHE	HILL	NA8774	5627	50°19'	10°13'
LÜHRMANN	FARM	MC2269	3913	52°04'	7°52'	LUITPOLD-PL.	SO	MV4243	6815	49°08'	8°13'
LÜHRMANN	FARM	MC3794	3714	52°18'	8°05'	LUITPOLDARENA	STDM	PV5278	6532	49°26'	11°06'
LÜHRMANN	FARM	MU9102	3619	52°22'	8°52'	LUITPOLDRENE	MONU	PV5087	6432	49°31'	11°04'
LÜHRMANN	FARM	MC2774	3813	52°07'	7°56'	LUITPULUEICHE	MONU	NA7464	5726	50°13'	10°02'
LÜHRS B.	HILL	ND7053	3126	52°49'	10°02'	LUITPULOEICHE	FARM	PT8374	8434	47°36'	11°26'
LÜHRSBÖCKEL	FARM	ND6066	3025	52°56'	9°53'	LUITPOLDER	FARM	PT8374	8434	47°36'	11°26'
LÜHRSFELD	AN	ME9541	2319	53°37'	8°55'	LUITPOLDER	BLDG	PT8374	8434	47°34'	11°26'
LÜHSIEK	POPL	MC9162	3919	52°00'	8°52'	LUITPOLDER-A.	FARM	PT9284	8335	47°41'	11°34'
LÜHWALD	FRST	LA3072	5705	50°16'	6°37'	LUITPOLD-FELS	ROCK	MV0151	6711	49°12'	7°38'
LUI BERG	MT	UQ5462	6743	49°16'	12°59'	LUITPOLDHÖFE	ROCK	MV2549	6813	49°11'	7°58'
LUI-B.	STRM	PU3621	7930	48°02'	10°49'	LUITPOLDHÖFE	MONU	MV3459	6714	49°17'	8°05'
LUI-B.	STRM	PU3524	7930	48°03'	10°49'	LUITPOLDHAIN	PARK	PA3627	6131	49°53'	10°53'
LUIBLINGS	FARM	NT9395	8127	47°48'	10°14'	LUITPOLDHAIN	PARK	QA0879	5637	50°20'	11°55'
LUIDENHOFEN	FARM	PU5035	7832	48°09'	11°01'	LUITPOLDHEIM	HOSP	NA4140	5923	50°01'	9°34'
LUIGEN-B.	STRM	UQ0280	6539	49°26'	12°16'	LUITPOLDHÖHE	HILL	PT2192	8229	47°46'	10°37'
LUIGEN-W.	POND	UQ0280	6539	49°26'	12°16'	LUITPOLDHÖHE	POPL	UQ0383	6536	49°28'	11°50'
LUIGENDORF	POPL	UQ0468	6639	49°20'	12°18'	LUITPOLDHÖHE	POPL	UQ0582	6537	49°27'	11°50'
LUIGENDORF	POPL	UQ0179	6539	49°26'	12°15'	LUITPOLDHÖHE	HILL	UQ2956	6741	49°14'	12°39'
LUIGENKAM	FARM	PU7504	8134	47°52'	11°20'	LUITPOLDLINDE	MONU	MV0464	6612	49°19'	7°41'
LUIGS-M.	MILL	MC2813	4413	51°34'	7°58'	LUITPOLDPARK	PARK	PU9138	7835	48°10'	11°34'
LUIKERT	AN	NU8175	7426	48°31'	10°06'	LUITPOLDPLATZ	SO	NA5474	5624	50°19'	9°46'
LUIMOOS	FARM	PT1879	8329	47°39'	10°34'	LUITPULDSHÖHE	AN	PT0363	8428	47°31'	10°22'
LUIMOOS-H.	MILL	PT1879	8329	47°39'	10°34'	LUITPOLDTURM	TWR	MV1456	6712	49°15'	7°49'

NAME	DESIG-NATION	GRID REF.	SHEET NO.	LAT.	LONG.	NAME	DESIG-NATION	GRID REF.	SHEET NO.	LAT.	LONG.
LUITPOLDWEG	ROAD	MV3878	6514	49°27'	8°08'	LUMMULO	AN	MT9286	8219	47°44'	8°53'
LUITZENMÜHLE	MILL	PT1092	8228	47°46'	10°28'	LUMPEN-B.	HILL	PV8699	6335	49°37'	11°35'
LUIZHAUSEN	POPL	NU6674	7425	48°31'	9°53'	LUMPEN-B.	STRM	LV3367	6606	49°20'	6°42'
LÜJE ORIEVER	FARM	LU9495	2810	53°12'	7°25'	LUMPENB.	STRM	NU1071	7420	48°29'	9°08'
LUKAHAMMER	POPL	U01585	6540	49°24'	12°27'	LUMPENBACH	STRM	NU1071	7520	48°29'	9°08'
LUKAS	BLOG	LC8320	4309	51°37'	7°19'	LUMPENBR.	SPRG	NU1169	7520	48°28'	9°09'
LUKAS	FARM	MC4132	4214	51°44'	8°04'	LUMPENBUCH	AN	NU0628	7820	48°06'	9°05'
LUKAS-B.	HILL	NC7313	4426	51°34'	10°03'	LUMPENGAFFENBR.	WELL	NV3722	7023	48°57'	9°31'
LUKAS-BR.	WELL	TR9906	6339	49°40'	12°13'	LUMPENHECKE	FRST	NA1975	5621	50°20'	9°16'
LUKAS-GR.	UTCH	PA9538	6036	49°58'	11°43'	LUMPENHÜGEL	HILL	PA0872	5729	50°17'	10°31'
LUKASHOF	POPL	PC2134	4230	51°45'	10°45'	LUMPENLOCH	FRST	NV2938	6922	49°06'	9°24'
LUKASLUH	MDW	TR9351	5938	50°04'	12°07'	LUMPENLOCH	FRST	NV3838	6923	49°06'	9°31'
LUKASMÜHLE	MILL	L81619	5304	50°42'	6°23'	LUMPENLOCH	GRGE	NV4034	6923	49°03'	9°33'
LUKASÖD	FARM	UP4870	7543	48°28'	12°56'	LUMPENLOCHBR.	SPRG	MV5403	7216	48°47'	8°22'
LUKASÖD	FARM	UP2369	7541	48°27'	12°37'	LUMPENLOCHRÜCKEN	ROGE	MV5403	7216	48°47'	8°22'
LUKASÖD	FARM	UP1154	7640	48°19'	12°27'	LUMPENMÜLLERS B.	ROGE	MA1470	5712	50°16'	7°47'
LUKASÖD	FARM	U06104	7244	48°46'	13°07'	LUMPENSTEIG	TRL	U09324	7047	48°58'	13°32'
LUKASPLATZ	SO	MV5007	7115	48°49'	8°19'	LUMPENTÄLE	VAL	MU7612	8018	47°58'	8°41'
LUKASREUTEHOF	FARM	NT7881	8326	47°41'	10°02'	LUMPENZELGLE	AN	MU9599	7219	48°45'	8°56'
LUKASZOLL	BLDG	PC0754	4029	51°56'	10°34'	LUMPER	BLDG	NT4791	8223	47°46'	9°38'
LUKAT	AN	QA0184	5636	50°22'	11°50'	LUMPERHOLZ	FRST	NT4791	8223	47°46'	9°38'
LÜKE	FARM	MC2140	4113	51°48'	7°51'	LUMPERSRIED	AN	MU1482	7413	48°35'	7°50'
LÜKE	FARM	LC9971	3911	52°05'	7°32'	LUMPENTAL	AN	MT5099	8116	47°50'	8°20'
LÜKEN	FARM	MD8607	3518	52°25'	8°47'	LUMPPENHOF	FARM	NU1370	7521	48°29'	9°11'
LÜKEN	FARM	MO0015	3511	52°28'	7°32'	LÜN-AU	STRM	NF4004	1823	54°11'	9°37'
LÜKEN	FARM	MO0217	3511	52°30'	7°34'	LÜN-B.	HILL	NC7253	4026	51°55'	10°03'
LÜKENLOCH	GRGE	MC9540	4119	51°49'	8°56'	LÜNABORN	SPRG	NC4027	4323	51°41'	9°35'
LÜKENSHOF	FARM	ME2637	2413	53°35'	7°53'	LUNAU	OTCH	NC5622	4324	51°39'	9°49'
LÜKER	FARM	MC5069	3915	52°04'	8°16'	LUNCKENBACH	STRM	NT8982	8319	47°41'	8°51'
LÜKER	FARM	MC3864	3914	52°01'	8°06'	LUND	FARM	MF9456	1319	54°39'	8°55'
LÜKERBEIÖE	FARM	K89340	5102	50°52'	6°04'	LUND	POPL	NF0238	1520	54°29'	9°02'
LÜKETSRIED	FARM	PT5487	8232	47°43'	11°03'	LUNO	FARM	NF3738	1523	54°29'	9°34'
LÜKING	FARM	MC7574	3817	52°07'	8°38'	LUNDBEK	FARM	NF1483	1121	54°54'	9°13'
LÜKKA	POPL	PU6451	7733	48°17'	11°13'	LUNDE	AN	NU4668	7523	48°28'	9°37'
LÜKMANN	FARM	LC8952	4010	51°54'	7°23'	LUNDEEN	POPL	NF0120	1620	54°20'	9°01'
LÜKU	AN	NU1149	7720	48°18'	9°09'	LUNDEEN	AN	NU0321	7920	48°02'	9°02'
LULANDEN	POPL	NE4538	2424	53°35'	9°41'	LUNDENBERG	FARM	NF9944	1419	54°33'	8°59'
LÜLF	FARM	LC8462	4009	52°00'	7°19'	LUNDENER KOOG	AN	MF0023	1620	54°21'	9°00'
LÜLF	FARM	LC8062	4009	52°00'	7°15'	LUNDENER KOOG	FARM	NF0122	1620	54°21'	9°01'
LÜLF	FARM	LC7664	3909	52°01'	7°11'	LUNDENER MUOR	MRSH	NF0319	1620	54°19'	9°03'
LÜLF	FARM	LC8663	3910	52°00'	7°20'	LUNDENERKOOG	AN	MF9922	1619	54°21'	8°59'
LÜLF	FARM	LC9869	3911	52°04'	7°31'	LÜNDENSCHIO /LANOGEME INDE/	POPL	M80578	4711	51°15'	7°38'
LÜLF	FARM	MC5465	3916	52°02'	8°20'	LUNDERHOLZ	FRST	NF5555	1325	54°38'	9°51'
LÜLFENSCHNACKEN	HILL	MC9834	4219	51°45'	8°58'	LUNDERMOOR	MRSH	NE7762	2127	53°48'	10°10'
LÜLFKOTTEN	FARM	LC8666	3910	52°02'	7°20'	LUNDHOSEN	FRST	PU5305	8132	47°53'	11°03'
LÜLING	FARM	L89789	4611	51°21'	7°31'	LUNDOOF	AN	M88400	5418	50°33'	8°46'
LÜLLAU	POPL	NE6004	2725	53°17'	9°54'	LUNDOSGAARD	EST	NF4270	1223	54°46'	9°39'
LÜLLE	POPL	MD1226	3412	52°35'	7°42'	LUNOSHOF	FARM	NF5041	1424	54°31'	9°46'
LÜLLSHOF	FARM	LC3927	4306	51°40'	6°40'	LUNSTOP	HILL	NF1373	1121	54°48'	9°12'
LÜLLUS-GU.	SPRG	NB4934	5124	50°51'	9°42'	LÜNE	POPL	NE9501	2728	53°15'	10°25'
LÜLSBACH	STRM	NA9526	6127	49°54'	10°19'	LÜNE	STRM	ME7128	2417	53°30'	8°34'
LÜLSBACHSMÜHLE	MILL	NA9525	6127	49°52'	10°19'	LÜNE	STRM	ME7226	2517	53°29'	8°35'
LÜLSDOOF	POPL	LB9932	5108	50°49'	7°00'	LÜNE	STRM	ME7323	2517	53°27'	8°35'
LÜLSFELD	POPL	NA9425	6127	49°52'	10°19'	LÜNE	STRM	ME7622	2517	53°27'	8°38'
LÜLSFELDER HOLZ	FRST	NA9425	6127	49°52'	10°19'	LÜNE	STRM	ME7822	2518	53°27'	8°40'
LULUSTEIN	MONU	LV5254	6707	49°13'	6°58'	LÜNE	STRM	ME8819	2518	53°25'	8°49'
LUM-B.	STRM	NC4502	4523	51°28'	9°39'	LÜNE	STRM	ME9723	2519	53°27'	8°57'
LUM-B.	MT	M84677	4715	51°14'	8°14'	LÜNE	STRM	ME9421	2519	53°26'	8°55'
LUMBACH	PUPL	K89463	4902	51°05'	6°04'	LÜNE	STRM	ME9019	2519	53°25'	8°51'
LUMBECK	FARM	L89790	4610	51°21'	7°23'	LÜNE	POPL	LC6027	4307	51°41'	6°59'
LUMBERG	FARM	PT1763	8429	47°31'	10°33'	LÜNE-B.	STRM	LA1158	5804	50°09'	6°21'
LUMBERG	MT	PT1663	8429	47°31'	10°32'	LÜNE-SCHL.	LTKS	ME7226	2517	53°29'	8°35'
LUMBERGER GRAT	CLIF	PT1863	8429	47°31'	10°34'	LÜNEBACH	POPL	LA1057	5804	50°08'	6°20'
LUMBÖRNS-M.	MILL	NC2852	4022	51°55'	9°25'	LÜNEBALJE	OTCH	ME7127	2517	53°29'	8°34'
LUMBÜSCH	FRST	LA1803	6304	49°39'	6°29'	LÜNEBURG	POPL	NE9301	2728	53°15'	10°23'
LUMDA	STRM	M88814	5319	50°41'	8°50'	LÜNEBURG	FRST	M88244	5018	50°57'	8°44'
LUMDA	STRM	M89211	5319	50°39'	8°53'	LÜNEBURG	FARM	LC5822	4307	51°38'	6°57'
LUMDA	STRM	M89410	5319	50°38'	8°55'	LÜNEBURGER B.	HILL	PE2748	2331	53°40'	10°55'
LUMDA	STRM	M89709	5319	50°38'	8°58'	LÜNEBURGER SCHANZE	BLOG	NE4624	2524	53°28'	9°41'
LUMDA	POPL	M89609	5319	50°38'	8°56'	LÜNEBURGER STRASSE	ROAD	PC2193	3730	52°16'	10°46'
LUMDEN	AN	NE7761	2227	53°47'	10°10'	LÜNEBURGER WEG	ROAD	PC3192	3731	52°16'	10°55'
LÜMER	FRST	M80355	4911	51°02'	7°37'	LUNECK	FARM	UP2356	7641	48°20'	12°37'
LÜMER-BERG	HILL	LV9761	6711	49°18'	7°35'	LÜNEMANN	FARM	LC6117	4407	51°35'	6°59'
LÜMER-T.	VAL	LV9761	6711	49°18'	7°35'	LÜNEMANN	FARM	LC9723	4311	51°39'	7°31'
LÜMERN	FARM	MC5241	4115	51°49'	8°18'	LÜNEMANNPLATZ	SO	MT1196	8112	47°49'	7°49'
LÜMKE	MT	M83853	4914	51°01'	8°07'	LÜNEN	POPL	LC9817	4411	51°36'	7°32'
LUMKE	MT	M82382	4713	51°17'	7°54'	LÜNEN	POPL	LC9619	4310	51°37'	7°30'
LUMKEMANN	FARM	MC6075	3816	52°07'	8°25'	LÜNEN	POPL	LC9719	4311	51°37'	7°31'
LUMENFELSEN	CLIF	MF2605	1813	54°11'	7°52'	LÜNEN	POPL	MC0019	4311	51°37'	7°34'
LUMMER	FARM	MC6941	4117	51°49'	8°33'	LÜNEN BECKINGHAUSEN	POPL	LC9917	4311	51°36'	7°32'
LUMMER	FARM	MC7849	4118	51°53'	8°41'	LÜNEN-B.	HILL	NE1826	2521	53°29'	9°16'
LUMMERMEIER	FARM	MC6341	4116	51°49'	8°28'	LÜNEN-GÄHMEN	POPL	LC9717	4311	51°36'	7°31'
LUMMERSCHIED	PUPL	LV5569	6608	49°21'	7°00'	LÜNENHOLZ	FRST	NE5503	2728	53°16'	10°25'
LUMMERTSKELLER	AN	MU1779	7413	48°33'	7°53'	LUNEORT	AN	ME7227	2517	53°29'	8°35'

NAME	DESIGNATION	GRID REF.	SHEET NO.	LAT.	LONG.	NAME	DESIGNATION	GRID REF.	SHEET NO.	LAT.	LONG.
LÜNERN	POPL	MC1411	4412	51°33'	7°46'	LUPENBACH	BLDG	PV9053	6735	49°12'	11°37'
LÜNERN HOLZ	AN	MC1413	4412	51°34'	7°46'	LUPENBACH	FRST	PV8853	6735	49°12'	11°35'
LÜNG-S.	POND	NF3546	1423	54°34'	9°32'	LUPFEN	MT	MU7519	7918	48°01'	8°40'
LUNGÄCKER	AN	NU2752	7622	48°19'	9°22'	LUPFENBÜHL	SQ	MU8503	8118	47°53'	8°48'
LUNGDORF	POPL	U07314	7145	48°52'	13°16'	LUPFENMOOS	AN	MU3708	8022	47°55'	9°30'
LUNGEL-B.	STRM	TN7999	8138	47°48'	12°03'	LUPFENTÄLE	VAL	MU9729	7819	48°07'	8°58'
LUNDELBACH-H.	FRST	TN7999	8138	47°48'	12°03'	LUPFERSMF.	FARM	MU2843	7714	48°14'	8°02'
LUNGELBACHFILZ	MRSH	TN7999	8138	47°48'	12°03'	LUPFINENHOF	FARM	NF1269	1221	54°46'	9°11'
LUNGEN-W.	FRST	MV1943	6813	49°08'	7°53'	LUPITZ	POPL	PD4227	3432	52°34'	11°06'
LUNGENHEILST. BISCHOFGRÜN	HOSP	QA0248	5936	50°03'	11°49'	LÜPKER	FARM	MC5778	3816	52°09'	8°22'
LUNGENHEILSTÄTTE	HOSP	M85486	4616	51°19'	8°20'	LÜPKESBERG	FARM	L86785	4608	51°18'	7°05'
LUNGENKÄRCHEN	AN	LA7680	5609	50°21'	7°16'	LUPPACH	AN	NU1404	8121	47°53'	9°11'
LUNGERALPE	AN	UN2883	8342	47°41'	12°43'	LUPPEN	MDW	MU5936	7816	48°11'	8°27'
LÜNGERAU	POPL	NF1461	1221	54°42'	9°13'	LUPPEN HOFEN	POPL	NU4541	7723	48°13'	9°37'
LÜNGERAUFELD	FARM	NF1262	1221	54°42'	9°11'	LUPPENECKE	FRST	NB2926	5222	50°47'	9°25'
LUNGERGRUND	VAL	N85564	4824	51°07'	9°47'	LUPPENHAU	FRST	NU2325	7921	48°05'	9°19'
LUNGERHS.	FARM	MD4102	3614	52°22'	8°08'	LUPPENMÜHLE	FARM	NT5585	8224	47°43'	9°44'
LÜNGERLOH	AN	NC3692	3723	52°17'	9°32'	LUPPERG	FARM	OUI347	7737	48°14'	11°52'
LUNGERSTETT	FARM	T8932	7839	48°06'	12°10'	LUPPERSRICHT	POPL	QV0190	6436	49°32'	11°47'
LUNGENBACH	FRST	MU4147	7715	48°16'	8°13'	LUPPERTING	POPL	UP1531	7841	48°06'	12°31'
LUNGHAM	POPL	TP9315	8039	47°57'	12°14'	LUPPERTSHALDE	FRST	NV1559	6721	49°17'	9°13'
LUNGHOLZ	FRST	MU6871	7517	48°29'	8°34'	LUPPERTSSEIFEN	POPL	LA1146	5904	50°02'	6°22'
LUNGHOLZ	AN	MU6760	7617	48°23'	8°33'	LUPRATSBERG	FARM	NT5196	8124	47°49'	9°41'
LUNGHOLZ	FRST	NU2338	7821	48°12'	9°19'	LÜPSGEN-B.	HILL	PO2944	3231	52°44'	10°55'
LUNGKOHLOWALD	FRST	MV0453	6712	49°13'	7°41'	LÜRÄDE	POPL	NE6220	2525	53°25'	9°56'
LUNGSDORF	POPL	PV8098	6335	49°36'	11°29'	LÜRBECKE	DTCH	M82587	4613	51°20'	7°55'
LUNGSEE	POPL	NT4886	8223	47°43'	9°38'	LÜRBEK	DTCH	NF7206	1726	54°12'	10°06'
LUNGSTAL	VAL	N87136	5126	50°52'	10°01'	LÜRBEKE	POPL	M82097	4513	51°25'	7°51'
LUNGSTRASSE	POPL	L86859	4908	51°04'	7°07'	LÜRBEKE B.	STRM	M82098	4513	51°26'	7°51'
LUNGWALD	FRST	MV2045	6813	49°09'	7°54'	LÜRDING	POPL	MD2035	3312	52°39'	7°49'
LÜNING	FARM	MC4442	4115	51°50'	8°11'	LÜRDING	FARM	MD1935	3312	52°39'	7°48'
LÜNING	FARM	MC6144	4116	51°51'	8°26'	LÜRE	FRST	MT3889	8215	47°45'	8°10'
LÜNINGHAUSEN	POPL	MD9593	2819	53°11'	8°56'	LÜRENBERG	FARM	MU3038	7814	48°21'	8°04'
LÜNING-S.	MT	NC1567	3921	52°03'	9°13'	LÜRENGRABEN	GRGE	MU7540	7718	48°13'	8°40'
LÜNINGSBURG	FARM	NC1768	3921	52°04'	9°15'	LURESTEIG	FRST	MV6700	7217	48°45'	8°33'
LÜNINGSBURG	FARM	NC2849	4122	51°53'	9°25'	LÜRGENBAHN	VAL	NU5656	7624	48°21'	9°46'
LÜNINGSEE	POPL	MD9493	2819	53°11'	8°55'	LÜRING	FARM	MC2441	4113	51°49'	7°54'
LÜNINGSHOF	FARM	NE3963	2123	53°49'	9°35'	LÜRKEN	POPL	L80537	5103	50°51'	6°14'
LUNKEN	FARM	NE8743	2327	53°38'	10°19'	LURLEI	HILL	MA0955	5812	50°08'	7°44'
LUNKENBRUNNEN	VAL	NV5228	6924	49°00'	9°43'	LÜRMANN	FARM	MC1562	3912	52°00'	7°46'
LUNKENREUTH	POPL	PA9100	6335	49°37'	11°39'	LÜRMECKE	STRM	MC5801	4516	51°27'	8°24'
LUNKER	AN	L89583	4710	51°17'	7°29'	LÜRMECKE	STRM	M85897	4516	51°25'	8°24'
LUNKHOLZ	FRST	MU6528	7817	48°06'	8°32'	LÜRMECKE	STRM	M85694	4516	51°24'	8°22'
LUNKSTEINERFELD	AN	N82224	5221	50°46'	9°19'	LÜRMEKE	VAL	M86687	4617	51°20'	8°31'
LUNMOOR	SCRB	ND5997	2725	53°13'	9°53'	LÜRMEKE	STRM	M82279	4713	51°15'	7°53'
LÜNNEMANN	FARM	MC0894	3711	52°17'	7°39'	LÜRMEKE-SIEPEN	STRM	M82776	4713	51°14'	7°57'
LÜNNEMANN	FARM	MC0797	3611	52°19'	7°38'	LURUP	FARM	NE1890	1921	54°03'	9°16'
LÜNNEMANN	FARM	MD1000	3612	52°21'	7°41'	LURUP	POPL	NE8247	2327	53°40'	10°14'
LÜNNEMANN	FARM	MC1196	3612	52°18'	7°42'	LURPACH	POPL	NT2294	8221	47°48'	9°17'
LÜNNEMANN	FARM	LC8779	3810	52°09'	7°21'	LÜRRIIP	POPL	L82375	4704	51°12'	6°28'
LÜNNINGMEIER	FARM	MC1386	3712	52°13'	7°44'	LÜRSCHAU	POPL	NF3243	1422	54°32'	9°29'
LÜNS	FARM	LD9915	3511	52°28'	7°31'	LÜRSCHAU	POPL	NF3244	1423	54°32'	9°29'
LÜNS	FARM	MD0314	3511	52°28'	7°34'	LURUP	FARM	NE6068	2125	53°51'	9°55'
LÜNS	FARM	MD0217	3511	52°30'	7°34'	LURUP	POPL	NE5738	2425	53°35'	9°52'
LÜNS-B.	HILL	LC5647	4107	51°51'	6°55'	LURUP	FARM	NF6617	1626	54°18'	10°01'
LUNSCH	AN	MV9511	7119	48°51'	8°56'	LURUP	FARM	NF3714	1723	54°16'	9°34'
LUNSEN	POPL	ND0368	3020	52°58'	9°02'	LURUP	FARM	NF6903	1826	54°10'	10°04'
LUNSENBURG	FARM	L88773	4710	51°12'	7°23'	LURUP	FARM	NF0735	1520	54°28'	9°07'
LÜNSFELD	POPL	MD0116	3511	52°29'	7°32'	LURUPER MOOR	MRSH	NE6446	2325	53°39'	9°58'
LÜNSFELDER TANNEN	FRST	MD0119	3411	52°31'	7°32'	LURWEG	FARM	LC5618	4307	51°36'	6°55'
LÜNSHOLZ	FRST	ND8852	3127	52°49'	10°19'	LURZEN-M.	MILL	NV5395	6324	49°36'	9°44'
LÜNSTROTH	FARM	MC5462	3916	52°00'	8°20'	LURZENHOF KREISACKERBAUSCHULE	SCHL	TP9382	7439	48°33'	12°11'
LUNTEMANNSTAL	VAL	PC1022	4329	51°38'	10°35'	LUS	FARM	PT9288	8235	47°43'	11°34'
LUNTEN	POPL	LC5373	3907	52°05'	6°51'	LUS	AN	MT1077	8312	47°38'	7°48'
LUNTEN-GR.	OTCH	NC8506	4427	51°30'	10°13'	LUS-M.	MILL	MC779D	3717	52°16'	8°40'
LUNTENBECK	POPL	L86679	4708	51°15'	7°05'	LUSABETH	FARM	UN5283	8344	47°41'	13°02'
LÜNTORF	POPL	NC2559	4022	51°59'	9°22'	LÜSBACH	OTCH	PT0282	8328	47°41'	10°22'
LÜNTORFER HOLZ	FRST	NC2759	4022	51°59'	9°23'	LÜSBERG	POPL	M81045	5012	50°57'	7°43'
LUNZ	POPL	U01452	6840	49°12'	12°27'	LÜSCHE	POPL	ND9742	3228	52°43'	10°26'
LUNZEN	MDW	PA9238	6036	49°58'	11°41'	LÜSCHE	POPL	MD3743	3214	52°44'	8°04'
LÜNZENBROCKHOF	FARM	NO4884	2824	53°06'	9°43'	LÜSCHE-B.	HILL	ND8134	3327	52°39'	10°12'
LUNZENERBRUCH	AN	ND4387	2823	53°07'	9°40'	LÜSCHENOORF	POPL	PE1285	1930	54°00'	10°43'
LUNZENERMOOR	FRST	ND4486	2823	53°07'	9°40'	LÜSCHER HEIOE	AN	MD3745	3214	52°45'	8°04'
LUNZENGR.	VAL	NA6131	6025	49°56'	9°51'	LÜSCHER SAND	AN	MD3745	3214	52°45'	8°04'
LÜNZER	POPL	ND4685	2824	53°07'	9°41'	LÜSCHER-B.	HILL	NO9846	3228	52°45'	10°27'
LUNZ IHOF	FARM	MT3398	8114	47°50'	8°06'	LUSE B.	HILL	ME7703	2717	53°16'	8°40'
LUNZISMÜHLE	MILL	MT2695	8114	47°48'	8°01'	LUSE-B.	HILL	LC9056	4020	51°55'	7°24'
LUNZMÜHLEN	POPL	ND4684	2824	53°06'	9°41'	LUSEBRINK	FARM	MC4916	4415	51°36'	8°16'
LUNZUM	POPL	LC7235	4208	51°45'	7°09'	LUSEBUSCH	FARM	L87974	4709	51°12'	7°16'
LUNZUMER MARK	FRST	LC6935	4208	51°45'	7°06'	LÜSEKAMPSBRUCH	FRST	K89575	4802	51°11'	6°04'
LUP-B.	MT	PV9288	6435	49°31'	11°39'	LUSEN	MT	UQ9021	7047	48°56'	13°30'
LUPBERG	AN	MU0527	7912	48°05'	7°43'	LUSEN	POPL	PD4273	3032	52°59'	11°07'
LUPBÜHL	POPL	MU8320	7918	48°02'	8°46'	LUSEN-B.	HILL	M84087	4614	51°20'	8°08'
LUPBURG MARKT	POPL	OVO148	6836	49°09'	11°46'	LUSEN-B.	STRM	U08924	7046	48°57'	13°29'

NAME	DESIG-NATION	GRID REF.	SHEET NO.	LAT.	LONG.	NAME	DESIG-NATION	GRID REF.	SHEET NO.	LAT.	LONG.
LÜSEN-B.	MT	MC4502	4515	51°28'	8°13'	LÜSSEN	AN	NU4956	7624	48°21'	9°40'
LÜSEN-B.	HILL	LB3595	4514	51°23'	6°38'	LÜSSEN	AN	NU3756	7623	48°21'	9°30'
LÜSENHÄNGE	SLP	U09021	7047	48°56'	13°30'	LÜSSEN	MDW	NU2705	8022	47°54'	9°22'
LÜSENKÖPFEL	MT	PT8181	8334	47°39'	11°25'	LÜSSEN	AN	MU6915	8017	47°59'	8°35'
LÜSENÖCKEN	FARM	M80975	4712	51°13'	7°42'	LÜSSEN	AN	MV4770	6615	49°23'	8°16'
LÜSENSTEIG	TRL	U09222	7047	48°56'	13°32'	LÜSSENÄCKER	AN	NU3559	7622	48°23'	9°28'
LÜSENSTEIG	ROAD	UQ9119	7047	48°55'	13°31'	LÜSSENFELD	AN	MA5527	6116	49°54'	8°22'
LÜSENWEG	TRL	UQ9525	7047	48°58'	13°34'	LÜSSENMALDE	SLP	MU8968	7519	48°28'	8°51'
LÜSENWEG	ROAD	UQ9324	7047	48°58'	13°32'	LÜSSENHOOP	FRST	NO2334	3322	52°39'	9°20'
LÜSER	FRST	MU2224	7913	48°04'	7°57'	LÜSSENTÄLE	VAL	NU3558	7622	48°22'	9°28'
LÜSHÜBEL	FARM	MT0866	8412	47°32'	7°47'	LÜSSENWIESEN	MDW	NU3003	8122	47°53'	9°24'
LÜSS	MDW	PU3123	7930	48°03'	10°46'	LÜSSER STEIG	AN	MU7309	8017	47°56'	8°38'
LÜSS	AN	NU6817	7925	48°00'	9°55'	LÜSSFELD	AN	PU3331	7830	48°07'	10°47'
LÜSS	AN	MU2876	7414	48°32'	8°01'	LÜSSGR.	DTCH	NU7850	7626	48°18'	10°03'
LÜSS	AN	NV0050	6720	49°12'	9°00'	LÜSSGRABEN	MDW	NU6754	7625	48°20'	9°54'
LÜSS	AN	MV8754	6718	49°14'	8°49'	LÜSSHAU	FRST	NU6683	7325	48°36'	9°53'
LÜSS	FRST	PV7696	6434	49°35'	11°26'	LÜSSHAU	FRST	MU6884	7325	48°36'	9°55'
LÜSS	FRST	PV7089	6434	49°32'	11°21'	LÜSSHEESE	FRST	ND9055	3128	52°50'	10°20'
LÜSS	MDW	NU5141	7724	48°13'	9°41'	LÜSSHOF	FARM	PU0269	7528	48°28'	10°23'
LÜSS	AN	MU7784	7318	48°36'	8°41'	LÜSSHOOP	FARM	NE3126	2522	53°29'	9°28'
LÜSS	AN	MV7636	6918	49°05'	8°40'	LÜSSING	FARM	MD3024	3413	52°34'	7°58'
LÜSS	MDW	MU8835	7819	48°10'	8°50'	LÜSSMANS	FARM	NT5686	8224	47°43'	9°45'
LÜSS	MDW	NU6336	7825	48°10'	9°51'	LÜSSUM	POPL	MD7194	2717	53°12'	8°34'
LÜSS	AN	MU9413	8019	47°58'	8°55'	LÜSSUM	POPL	MD7193	2817	53°11'	8°34'
LÜSS	MDW	MT9194	8119	47°48'	8°53'	LÜSSWALD	FRST	PU1202	8129	47°52'	10°30'
LÜSS	MDW	NU3201	8122	47°52'	9°26'	LÜSSWIESEN	MDW	NU5847	7724	48°16'	9°47'
LÜSS	AN	NV0667	6620	49°21'	9°05'	LÜSSWIESEN	MDW	NU5933	7824	48°09'	9°47'
LÜSS	MDW	UQ5062	6743	49°17'	12°56'	LÜSSWIESEN	MDW	OU0846	7736	48°14'	11°48'
LÜSS	AN	QV1653	6837	49°11'	11°58'	LÜSSWIESEN	MDW	PU4543	7731	48°13'	10°57'
LÜSS	AN	QV1348	6837	49°09'	11°55'	LÜSSWIESEN	MDW	NU5018	7924	48°01'	9°40'
LÜSS	AN	NV2608	7122	48°49'	9°21'	LÜST	AN	UR0238	6039	49°58'	12°14'
LÜSS	SLP	PT2965	8430	47°31'	10°43'	LÜST	AN	NV0356	6720	49°15'	9°02'
LÜSS	FARM	UP3603	8142	47°52'	12°49'	LÜST	POPL	ND04529	3324	52°36'	9°40'
LÜSS	MDW	PU0750	7728	48°18'	10°26'	LÜST	MDW	U04566	6643	49°20'	12°52'
LÜSS	MDW	NU6344	7725	48°15'	9°51'	LÜST	POPL	U05361	6743	49°17'	12°59'
LÜSS	MDW	NU6244	7725	48°15'	9°50'	LÜST	MDW	U00223	7039	48°56'	12°18'
LÜSS	AN	MV8640	6818	49°07'	8°49'	LÜST	POPL	MC9494	3619	52°18'	8°55'
LÜSS	AN	PV7163	6634	49°18'	11°21'	LÜST	FARM	NF3402	1823	54°10'	9°31'
LÜSS	HILL	PV8284	6535	49°29'	11°31'	LÜST GERÄUMT	ROAD	OU0326	7936	48°03'	11°44'
LÜSS	MDW	PU3632	7830	48°08'	10°50'	LÜST-B.	HILL	PE2035	2430	53°33'	10°49'
LÜSS	AN	MU9698	7219	48°44'	8°57'	LÜST-S.	LAKE	PT7197	8133	47°48'	11°17'
LÜSS	FARM	NT3893	8223	47°47'	9°31'	LÜSTÄCKER	AN	TR9319	6238	49°47'	12°07'
LÜSS	FARM	NT5986	8224	47°43'	9°47'	LÜSTADTER-B.	STRM	MV4454	6715	49°14'	8°14'
LÜSS	AN	NT5386	8224	47°43'	9°43'	LÜSTBACH	STRM	NV6034	6924	49°03'	9°49'
LÜSS-B.	DTCH	PT3271	8430	47°35'	10°46'	LÜSTBAUER	FARM	U05361	6743	49°17'	12°59'
LÜSS-B.	HILL	ND9054	3128	52°50'	10°20'	LÜSTBERG	HILL	PU4007	8031	47°54'	10°52'
LÜSS-GR	DTCH	PU4605	8131	47°53'	10°57'	LÜSTBERG	FRST	NT8089	8226	47°45'	10°04'
LÜSS-GR	DTCH	PU5801	8132	47°51'	11°07'	LÜSTBERG	MT	PA2842	5930	50°01'	10°47'
LÜSS-GR	DTCH	UP3603	8142	47°52'	12°49'	LÜSTBERGHOF	FARM	PU4007	8031	47°54'	10°52'
LÜSS-GR	DTCH	PU6944	7733	48°14'	11°17'	LÜSTBRONN	POPL	NV5277	6524	49°27'	9°43'
LÜSS-GR	DTCH	PU7446	7734	48°15'	11°20'	LÜSTBRONNER BACH	STRM	NV5378	6524	49°27'	9°44'
LÜSS-GRABEN	DTCH	NU9672	7527	48°30'	10°18'	LÜSTEFELD	EST	NB7858	4926	51°04'	10°07'
LÜSS-H.	FRST	PU8461	7634	48°22'	11°29'	LÜSTENAU	FRST	PV4451	6831	49°12'	10°59'
LÜSS-SCHLÄGE	FRST	PU7197	7234	48°42'	11°19'	LUSTENAU /LE INROOER SCHLOSZTURM/	TWR	NV7214	7125	48°52'	9°59'
LÜSS-SCHLÄGE	FRST	PU7197	7233	48°42'	11°19'	LUSTENBERGLE	FRST	NU0036	7820	48°11'	9°00'
LÜSS-W.	MDW	UQ2294	6441	49°34'	12°32'	LUSTENSACH	POPL	NT5477	8324	47°39'	9°43'
LÜSSÄCKER	AN	NU3638	7822	48°12'	9°29'	LÜSTER	FARM	MD0306	3511	52°24'	7°34'
LÜSSÄCKER	AN	PU3330	7830	48°07'	10°47'	LÜSTERTAL	VAL	PV8252	6735	49°12'	11°30'
LÜSSBACH	DTCH	PT2964	8430	47°31'	10°43'	LÜSTGARTEN	AN	PV5291	6432	49°33'	11°06'
LÜSSBERG	MT	PV8590	6435	49°32'	11°34'	LÜSTGRUND	VAL	NB6004	5425	50°35'	9°51'
LÜSSBERG	HILL	UQ2585	6541	49°29'	12°35'	LÜSTH.	BLDG	MU3693	7314	48°41'	8°08'
LÜSSBERG	MT	PV8467	6635	49°20'	11°32'	LÜSTHÄUSCHEN	BLDG	NT0292	8220	47°47'	9°02'
LÜSSBERG	MT	PA2642	5930	50°01'	10°46'	LÜSTHAUSEN	POPL	NU7653	7626	48°19'	10°02'
LÜSSBERG	POPL	PA2441	5930	50°00'	10°44'	LÜSTHAUSFELSEN	ROCK	MT3589	8214	47°45'	8°08'
LÜSSBLICK	AN	MU1449	7713	48°17'	7°50'	LUSTHE IDE	POPL	LB6746	5008	50°57'	7°07'
LÜSSE	AN	NV1624	7021	48°58'	9°13'	LUSTHE IM	POPL	PU9147	7735	48°15'	11°34'
LÜSSE	AN	NU4349	7723	48°18'	9°35'	LUSTHE IM	POPL	UN4976	8343	47°37'	12°59'
LÜSSE	MDW	NU5743	7724	48°14'	9°46'	LUSTHEIMER WALD	FRST	NV3136	6922	49°05'	9°25'
LÜSSE	AN	MU9270	7519	48°29'	8°53'	LÜSTHM.	FARM	UP3837	7842	48°10'	12°49'
LÜSSE	AN	MU8968	7519	48°28'	8°51'	LÜSTHOF	FARM	NV7211	7125	48°51'	9°59'
LÜSSE	AN	NU4052	7623	48°19'	9°32'	LÜSTHOF	EST	NU2241	7721	48°13'	9°18'
LÜSSE	MDW	MU8789	7318	48°39'	8°49'	LÜSTHOF	BLDG	LB9408	5311	50°37'	7°30'
LÜSSE	AN	MV8033	6918	49°03'	8°44'	LUSTHOLZ	FRST	PE0668	2129	53°51'	10°37'
LÜSSE	MDW	NU7057	7625	48°22'	9°56'	LUSTHOLZ	PARK	PE1374	2030	53°54'	10°43'
LÜSSE	AN	NU6651	7625	48°18'	9°53'	LUSTHOLZ	FARM	NF8803	1828	54°10'	10°21'
LÜSSE	AN	NV4106	7123	48°48'	9°34'	LUSTHOLZ	FRST	PU8981	7435	48°33'	11°34'
LÜSSE	AN	NU3548	7722	48°17'	9°28'	LUSTÄCKER	AN	MT9589	8219	47°45'	8°56'
LÜSSE	AN	UQ4900	7243	48°44'	12°57'	LÜST IG	MDW	NA9537	6027	49°59'	10°20'
LÜSSECK	MT	NT8475	8326	47°37'	10°07'	LUSTIGER BRUDER	FARM	NF7916	1727	54°17'	10°13'
LÜSSELEHALDE	FRST	MT2977	8314	47°39'	8°04'	LUSTIGER BUSCH	FRST	ND5563	3024	52°55'	9°49'
LÜSSEM	POPL	LB3618	5306	50°41'	6°41'	LUSTIGERBRUOER	FARM	NF6312	1725	54°15'	9°58'
LÜSSEN	AN	NV0727	7020	49°00'	9°06'	LUST JAGEN	FRST	MV5167	6616	49°21'	8°20'
LÜSSEN	AN	NU6045	7724	48°15'	9°49'	LUST JAGEN-BUCKEL	FRST	MV7366	6617	49°21'	8°38'
LÜSSEN	AN	NU3357	7622	48°22'	9°27'	LÜSTLE	AN	NU0232	6920	49°02'	9°02'

NAME	DESIGNATION	GRID REF.	SHEET NO.	LAT.	LONG.	NAME	DESIGNATION	GRID REF.	SHEET NO.	LAT.	LONG.
LÜSTLEINTEICH	VAL	NV4284	6423	49°30'	9°35'	LUTHERLINDE	MONU	MA6966	5717	50°15'	8°34'
LUSTLEINWIESEN	MDW	NV4185	6423	49°31'	9°34'	LUTHERPFAD	ROAD	MA7434	6017	49°57'	8°38'
LUSTMÜHLE	MILL	PA0870	5729	50°16'	10°31'	LUTHERSBORN	WELL	NB1676	4721	51°14'	9°14'
LUSTNAU	POPL	NU0675	7420	48°32'	9°05'	LUTHERSBRUNN	CEM	LV9345	6811	49°09'	7°32'
LUSTNAUER WÄLDLE	FRST	NU0574	7420	48°31'	9°04'	LUTHMANN	FARM	MC3127	4314	51°41'	8°00'
LUSTPLATTE	FRST	NA3788	5523	50°27'	9°31'	LÜTHORST	POPL	NC4944	4124	51°051'	9°43'
LÜSTRINGEN	POPL	MC4191	3714	52°16'	8°08'	LÜTHORSTER GEMEINDEFORST	FRST	NC4947	4124	51°052'	9°43'
LÜSTRINGER B.	RDGE	MC4192	3714	52°16'	8°08'	LÜT JAN	FARM	LC6148	4107	51°052'	6°59'
LUSTSCHLOSS	BLDG	L80678	4703	51°13'	6°13'	LÜTJE HAUS	FARM	LE7523	2508	53°26'	7°07'
LUSTSEE	LAKE	NF6108	1725	54°13'	9°56'	LÜTJE OHFELD	FRST	NE6345	2325	53°39'	9°57'
LUSTWALD	FRST	PC4084	3832	52°11'	11°03'	LÜTJE SEE	AN	NE6345	2325	53°39'	9°57'
LUSTWÄLDCHEN	FRST	MA5596	5416	50°31'	8°22'	LÜTJE-M.	MILL	PD1738	3330	52°41'	10°44'
LUSTWÄLDÖELL	VAL	MA1707	6213	49°43'	7°51'	LÜTJEGASTE	FARM	LD9493	2810	53°10'	7°25'
LUSWEBER	FARM	PT2791	8230	47°46'	10°41'	LÜTJEHOLZ	FARM	NO5268	3024	52°057'	9°46'
LUSZ	AN	NV0735	6920	49°04'	9°06'	LÜTJEN SEE	LAKE	NF7406	1726	54°12'	10°08'
LUSZÄCKER	AN	NV1716	7121	48°54'	9°14'	LÜTJEN-B.	RDGE	NC3726	4323	51°41'	9°32'
LUSZENWEG	AN	NU4397	7223	48°43'	9°35'	LÜTJEN-B.	MT	NC9451	4028	51°054'	10°22'
LUSZHARDT	ROAD	NA5501	6324	49°39'	9°46'	LÜTJENBORNHOLT	POPL	NE2193	1921	54°005'	9°19'
LUTASCHER	FRST	MV6548	6817	49°11'	8°31'	LÜTJENBRUDE	POPL	PF3225	1632	54°211'	11°021'
LÜTAU	FARM	NU6503	8125	47°53'	9°52'	LÜTJENBURG	POPL	NE7717	2527	53°24'	10°101'
LÜTCHENBERG	POPL	PE0221	2529	53°26'	10°32'	LÜTJENBURG	FARM	NF1238	1521	54°29'	9°11'
LÜTENRODE	HILL	MC9570	3919	52°05'	8°56'	LÜTJENBURG	POPL	PF0317	1729	54°17'	10°35'
LÜTENTMIENER WÜSTENE I	POPL	NC1066	3920	52°03'	9°09'	LÜTJENBÜTTEL	POPL	NE0390	1920	54°003'	9°03'
LÜTERMANN	POPL	NC6320	4325	51°38'	9°55'	LÜTJENDORF	POPL	ME6747	2317	53°40'	8°30'
LÜTERSHEIM	AN	PD2464	3031	10°50'	52°55'	LÜTJENDORF	FARM	NE9342	2328	53°37'	10°25'
LÜTETSBURG	FARM	LC7370	3908	52°04'	7°09'	LÜTJENDORF	POPL	PF2615	1731	54°16'	10°56'
LÜTETSBURG	POPL	NB0891	4620	51°22'	9°07'	LÜTJENFELDE	FARM	PE0075	2029	53°55'	10°31'
LÜTETSBURGER POLDER	POPL	LE8440	2309	53°36'	7°15'	LÜTJENHAUSEN	POPL	NC8816	4427	51°35'	10°16'
LÜTETSBURGER POLDER	POPL	LE8340	2409	53°36'	7°14'	LÜTJENHAUSENER WALD	FRST	NC9018	4327	51°36'	10°18'
LÜTETSBURGER POLDER	AN	LE8547	2309	53°39'	7°16'	LÜTJENHUF	FARM	PF3326	1632	54°222'	11°031'
LÜTGE SUDHOF	FARM	MC1915	4413	51°35'	7°50'	LÜTJENHORN	POPL	NF0159	1320	54°41'	9°01'
LÜTGE VARNEY	FARM	L88595	4610	51°24'	7°21'	LÜTJENHORN	POPL	NF0572	1220	54°48'	9°05'
LÜTGEHASELHORST	FARM	MC3318	4314	51°36'	8°02'	LÜTJENHORN	FARM	NF0472	1120	54°48'	9°04'
LÜTGEHEIDE	POPL	LC9211	4410	51°32'	7°26'	LÜTJENHORN	POPL	NF0472	1220	54°48'	9°04'
LÜTGEN-AMPEN	POPL	MC3512	4414	51°33'	8°04'	LÜTJENHORN	FARM	NF0770	1220	54°47'	9°07'
LÜTGENAUE	POPL	NC3449	4123	51°53'	9°29'	LÜTJENHORN	FARM	NE2382	2022	53°59'	9°21'
LÜTGENAUE	POPL	NC3450	4023	51°54'	9°29'	LÜTJENSEE	LAKE	NE9045	2328	53°39'	10°22'
LÜTGENBÜGGE	POPL	MC1316	4412	51°35'	7°44'	LÜTJENSEE	POPL	NE9045	2328	53°39'	10°22'
LÜTGENBROCKHAUSEN	FARM	MC3820	4314	51°38'	8°06'	LÜTJENSEE	FARM	NE8893	1928	54°005'	10°21'
LÜTGENDORTMUND	POPL	LC8407	4409	51°30'	7°20'	LÜTJENSEE	LAKE	NF9609	1728	54°13'	10°28'
LÜTGENDORTMUND	POPL	LC8407	4410	51°30'	7°20'	LÜTJENSEE	POPL	ME0138	2411	53°35'	7°30'
LÜTGENDORTMUND	POPL	LC8506	4510	51°30'	7°20'	LÜTJENSEE	POPL	NE3299	1822	54°008'	9°29'
LÜTGENEDER	POPL	NC1410	4421	51°32'	9°12'	LÜTJENSFEHN	SAND	ME1357	2212	53°45'	7°41'
LÜTGENEICHE	MONU	LV2990	6405	49°32'	6°38'	LÜTJENWESTEOT	HILL	PD2201	3630	52°211'	10°471'
LÜTGENHOF	POPL	PE2974	2031	53°54'	10°58'	LÜTJEWOLDE	FRST	PD3222	3431	52°321'	10°571'
LÜTGENHOLTHAUSEN	POPL	LC9202	4510	51°27'	7°27'	LÜTJEWOLDE	POPL	LD9690	2810	53°09'	7°27'
LÜTGENHOLZEN	POPL	NC5262	3924	52°00'	9°46'	LÜTKE	FARM	MC1165	3912	52°02'	7°42'
LÜTGER	FARM	MC3871	3914	52°05'	8°06'	LÜTKE	FARM	LC9856	4011	51°057'	7°31'
LÜTGER	POPL	MC5954	4016	51°56'	8°24'	LÜTKE	FARM	MC1559	4012	51°58'	7°46'
LÜTGEVÖHÖE	FARM	MC1814	4412	51°34'	7°49'	LÜTKE	FARM	LC7789	3709	52°14'	7°12'
LÜTH.K.	CHCH	NV1906	7121	48°48'	9°16'	LÜTKE	FARM	MC2048	4113	51°53'	7°50'
LÜTHE	POPL	NO3209	3522	52°26'	9°28'	LÜTKE	FARM	MC3044	4113	51°50'	7°59'
LÜTHE	FARM	LC8526	4310	51°40'	7°20'	LÜTKE	FARM	MC3939	4114	51°48'	8°07'
LÜTHENHOF	FARM	L86494	4608	51°23'	7°03'	LÜTKE	FARM	MC3239	4114	51°48'	8°01'
LÜTHENKAMP	FARM	L86493	4608	51°22'	7°03'	LÜTKE	FARM	LC9631	4210	51°43'	7°29'
LÜTHENTHIEHN	POPL	PD2562	3131	52°54'	10°52'	LÜTKE	POPL	MC0536	4211	51°46'	7°37'
LÜTHER BAUM	MONU	NA1590	5521	50°28'	9°13'	LÜTKE	FARM	MC1443	4112	51°50'	7°45'
LÜTHER EICHE	MONU	MA9800	6319	49°39'	8°58'	LÜTKE	FARM	LC9740	4111	51°48'	7°31'
LÜTHER EICHE	MONU	NA0193	5520	50°29'	9°01'	LÜTKE	FARM	LC7683	3809	52°11'	7°11'
LÜTHER EICHE	FRST	ND3207	3522	52°25'	9°28'	LÜTKE	FARM	MC0049	4111	51°53'	7°33'
LÜTHER GEMEINDEFORST	TRL	MA7535	6017	49°58'	8°39'	LÜTKE	FARM	MC1762	3912	52°00'	7°47'
LÜTHER PFAD	TRL	MA7535	6017	49°58'	8°39'	LÜTKE	FARM	LC7267	3908	52°02'	7°08'
LÜTHER-EICHE	POPL	NB0303	5420	50°35'	9°02'	LÜTKE	FARM	MC1671	3912	52°05'	7°46'
LÜTHER-M.	MILL	M85805	5416	50°36'	8°25'	LÜTKE	FARM	MC1367	3912	52°03'	7°44'
LÜTHER-ST.	MONU	NC0385	3720	52°13'	9°02'	LÜTKE	FARM	MC1147	4112	51°452'	7°43'
LÜTHERBAUM	MONU	MV5198	6315	49°38'	8°19'	LÜTKE	FARM	MC1965	3912	52°02'	7°49'
LÜTHEREICHE	MONU	NU2586	7322	48°38'	9°20'	LÜTKE	FARM	MC0976	3812	52°08'	7°40'
LÜTHEREICHE	MONU	M80462	4811	51°06'	7°38'	LÜTKE	FARM	MC0459	4011	51°58'	7°36'
LÜTHEREICHE	MONU	NV5211	7124	48°51'	9°43'	LÜTKE	FARM	MC0761	4011	51°59'	7°39'
LÜTHEREICHE	MONU	NC7203	4526	51°28'	10°02'	LÜTKE	FARM	MC2244	4113	51°50'	7°52'
LÜTHEREICHE	MONU	MV9502	7219	48°46'	8°56'	LÜTKE	FARM	MC2042	4113	51°49'	7°50'
LÜTHEREICHE	MONU	MV7602	7218	48°46'	8°40'	LÜTKE	FARM	LC9857	4011	51°57'	7°31'
LÜTHEREICHE	MONU	MA6866	5717	50°15'	8°33'	LÜTKE	FARM	LC9640	4111	51°48'	7°29'
LÜTHEREICHE	MONU	MA6171	5716	50°17'	8°27'	LÜTKE	FARM	MC1572	3912	52°05'	7°46'
LÜTHEREICHS TOLLEN	GRGE	MA6865	5717	50°14'	8°33'	LÜTKE	FARM	MC0247	4111	51°524'	7°35'
LÜTHERHAUS	BLDG	L88496	4510	51°24'	7°20'	LÜTKE	FARM	LC9373	3910	52°06'	7°26'
LÜTHERHOF	FARM	LC9105	4510	51°29'	7°26'	LÜTKE	FARM	MC6471	4111	51°49'	7°38'
LÜTHERISCHE BERGE	MTS	NU4956	7624	48°21'	9°40'	LÜTKE	FARM	MC1678	3812	52°09'	7°46'
LÜTHERISCHE BERGE	MTS	NU4756	7623	48°21'	9°38'	LÜTKE	FARM	MC0875	3812	52°07'	7°40'
LÜTHERISCHE BRÜCKE	BRDG	MV7562	6617	49°19'	8°40'	LÜTKE	FARM	LC9852	4011	51°55'	7°31'
LÜTHERLINDE	MONU	NU2085	7321	48°37'	9°16'	LÜTKE	FARM	LC9966	3911	52°02'	7°32'
LÜTHERLINDE	MONU	NU3491	7322	48°40'	9°28'	LÜTKE	FARM	MC1565	3912	52°02'	7°46'
LÜTHERLINDE	MONU	NV2702	7222	48°46'	9°22'	LÜTKE	FARM	LC9971	3911	52°05'	7°32'
LÜTHERLINDE	MONU	NC7501	4526	51°27'	10°05'	LÜTKE	FARM	MC0850	4112	51°54'	7°40'
LÜTHERLINDE	MONU	MV6812	7117	48°52'	8°34'	LÜTKE	FARM				

NAME	DESIG-NATION	GR ID REF.	SHEET NO.	LAT.	LONG.	NAME	DESIG-NATION	GR ID REF.	SHEET NO.	LAT.	LONG.
LÜTKE WESTHUES	FARM	MC1863	3912	52°01'	7°49'	LÜTTELFORSTER M.	MILL	L80775	4803	51°12'	6°14'
LÜTKE WILBRENNING	FARM	MC0049	4111	51°53'	7°33'	LÜTTELS	FARM	LC2411	4404	51°31'	6°28'
LÜTKE WÖSTMANN	FARM	MC0847	4112	51°52'	7°40'	LÜTTELSHOF	FARM	LC2409	4404	51°30'	6°28'
LÜTKE-B.	STRM	MC0755	4011	51°56'	7°39'	LÜTTEN	POPL	MD5546	3216	52°46'	8°20'
LÜTKE-B.	STRM	M83753	4914	51°01'	8°06'	LÜTTEN AU	DTCH	NE1789	1921	54°03'	9°16'
LÜTKE-BECKMANN	FARM	MC2563	3913	52°01'	7°55'	LÜTTEN-BGE.	MTS	M86280	4716	51°16'	8°28'
LÜTKE-BEXTEN	FARM	MC2560	4013	51°59'	7°55'	LÜTTEN-S.	POND	PT6958	8533	47°27'	11°14'
LÜTKE-BOCKMOLT	FARM	MC2656	4013	51°57'	7°55'	LÜTTENBACH	FARM	PT4292	8231	47°46'	10°53'
LÜTKE-BÜRDING	FARM	MC1556	4012	51°57'	7°46'	LÜTTENBACH	STRM	PT1489	8224	47°45'	10°31'
LÜTKE-BORNEFELD	FARM	MC5031	4215	51°44'	8°17'	LÜTTENBACH	STRM	NV0665	6620	49°20'	9°05'
LÜTKE-BRACHT	FARM	MC1057	4012	51°57'	7°41'	LÜTTENBACH	STRM	NV1064	6620	49°20'	9°08'
LÜTKE-BREUING	FARM	MC0444	4111	51°50'	7°37'	LÜTTENBACH	FRST	NV1064	6620	49°20'	9°08'
LÜTKE-BRINTRUP	FARM	LC9758	4011	51°58'	7°30'	LÜTTENBACHER KLINGE	GRGE	NV1165	6620	49°20'	9°09'
LÜTKE-DAHLMANN	FARM	LC9965	3911	52°02'	7°32'	LÜTTENBACHKLINGE	VAL	NV1570	6621	49°23'	9°13'
LÜTKE-DECKENBROK	FARM	MC1853	4012	51°55'	7°49'	LÜTTENBERG	FRST	NV8108	7126	48°49'	10°06'
LÜTKE-DEITERMANN	FARM	MC0066	3911	52°02'	7°32'	LÜTTENGLEHN	POPL	LE83271	4805	51°10'	6°36'
LÜTKE-DREIMANN	FARM	MC2667	3913	52°03'	7°55'	LÜTTENMARK	POPL	PE1724	2530	53°27'	10°46'
LÜTKE-DRIELING	FARM	MC0877	3811	52°08'	7°40'	LÜTTENRIEO	FARM	PT1883	8329	47°41'	10°34'
LÜTKE-DÜTTING	FARM	MC3657	4014	51°58'	8°04'	LÜTTENSEE-GR.	DTCH	PT7058	8533	47°27'	11°16'
LÜTKE-EVERSLÖH	FARM	MC4445	4115	51°51'	8°11'	LÜTTENTALGR.	DTCH	NA6033	6025	49°57'	9°50'
LÜTKE-FÖLLER	FARM	MC3854	4014	51°56'	8°06'	LÜTTENWANG	POPL	PU5540	7732	48°12'	11°05'
LÜTKE-FRIE	FARM	MC3953	4014	51°55'	8°07'	LÜTTENWANG	POPL	PU5540	7832	48°12'	11°05'
LÜTKE-FRIE	FARM	MC3530	4214	51°43'	8°04'	LÜTTENWIESEN	MDW	MU7938	7818	48°12'	8°43'
LÜTKE-HOCKENBECK	FARM	MC1753	4012	51°55'	7°47'	LÜTTER	STRM	MC4955	4015	51°57'	8°16'
LÜTKE-HOLLING	FARM	MC1550	4012	51°54'	7°46'	LÜTTER	STRM	ND9047	3228	52°46'	10°20'
LÜTKE-HOLTRUP	FARM	MC3349	4114	51°53'	8°02'	LÜTTER	POPL	ND3429	3323	52°37'	9°30'
LÜTKE-HORSTMANN	FARM	LC9969	3911	52°04'	7°32'	LÜTTER	STRM	ND8837	3327	52°40'	10°18'
LÜTKE-HUSEN	FARM	MD7712	3518	52°27'	8°40'	LÜTTER	STRM	ND8734	3327	52°39'	10°17'
LÜTKE-INKROTT	FARM	MC2168	3913	52°03'	7°51'	LÜTTER	STRM	PC0122	4328	51°38'	10°28'
LÜTKE-JÜOFFELDT	FARM	LC9962	3911	52°00'	7°32'	LÜTTER	STRM	ND9041	3228	52°43'	10°20'
LÜTKE-KOSMANN	FARM	MC4246	4115	51°52'	8°10'	LÜTTER	STRM	ND9039	3228	52°42'	10°20'
LÜTKE-LAXEN	FARM	MC0667	3911	52°03'	7°38'	LÜTTER	FARM	MD3908	3514	52°25'	8°06'
LÜTKE-LOHMANN	FARM	MC2962	3913	52°00'	7°58'	LÜTTER	STRM	N88679	4727	51°15'	10°14'
LÜTKE-MÖHLER	FARM	MC4646	4115	51°52'	8°13'	LÜTTER	STRM	N88477	4727	51°14'	10°12'
LÜTKE-NOTARP	FARM	MC1156	4012	51°57'	7°43'	LÜTTER	STRM	N88375	4727	51°13'	10°11'
LÜTKE-RUMPHORST	FARM	MC1557	4012	51°57'	7°46'	LÜTTER	STRM	MC8639	4118	51°48'	8°48'
LÜTKE-SCHWIENHORST	FARM	MC1456	4012	51°57'	7°45'	LÜTTER	STRM	NC6412	4425	51°33'	9°55'
LÜTKE-STETZKAMP	FARM	MC2167	3913	52°03'	7°51'	LÜTTER	STRM	NC6811	4425	51°33'	9°59'
LÜTKE-STREINE	FARM	MC2559	4013	51°59'	7°55'	LÜTTER	FARM	ND7455	3126	52°50'	10°06'
LÜTKE-TWENHÖFEN	FARM	MC1052	4012	51°55'	7°41'	LÜTTER	STRM	PC2491	3730	52°15'	10°49'
LÜTKE-UNTRUP	POPL	MC3029	4213	51°42'	7°59'	LÜTTER	STRM	PC2693	3731	52°16'	10°51'
LÜTKE-WERMELING	POPL	LC9960	4011	51°59'	7°32'	LÜTTER	STRM	PC2591	3731	52°15'	10°50'
LÜTKE-WESTARP	FARM	LC9758	4011	51°58'	7°30'	LÜTTER	STRM	MC7264	3917	52°01'	8°35'
LÜTKE-WESTARP	FARM	MC1556	4012	51°57'	7°46'	LÜTTER	STRM	N87689	4626	51°21'	10°05'
LÜTKE-WICHRUP	FARM	MC0568	3911	52°03'	7°37'	LÜTTER	POPL	N87787	4626	51°20'	10°06'
LÜTKE-WIEMANN	FARM	MC2865	3913	52°02'	7°57'	LÜTTER	STRM	NC7653	4026	51°55'	10°06'
LÜTKE-WINKELMANN	FARM	MC5449	4116	51°53'	8°20'	LÜTTER	STRM	MC6359	4016	51°59'	8°28'
LÜTKEBERGE	POPL	MD1219	3412	52°31'	7°42'	LÜTTER	STRM	MC6055	4016	51°57'	8°25'
LÜTKEBONSEL	FARM	MC5231	4215	51°44'	8°19'	LÜTTER	STRM	MC5654	4016	51°56'	8°22'
LÜTKEHAUS	FARM	MC2145	4113	51°51'	7°51'	LÜTTER	STRM	ND9039	3328	52°42'	10°20'
LÜTKEHEIDE	AN	MC8535	4218	51°46'	8°47'	LÜTTER /BGE./ FLECKEN	POPL	NC8760	4027	51°59'	10°16'
LÜTKEHOF	FARM	MC1731	4212	51°43'	7°48'	LÜTTER /RHÖNGEBIRGE/	POPL	NA5392	5524	50°29'	9°45'
LÜTKEHÖLTER	FARM	MC7467	3917	52°03'	8°37'	LÜTTER TAL	VAL	PC2387	3730	52°13'	10°48'
LÜTKEHÖLTER	FARM	MC0591	3711	52°16'	7°37'	LÜTTER-B.	STRM	NA5993	5525	50°29'	9°50'
LÜTKEHÖLTER	FARM	MC0088	3711	52°14'	7°32'	LÜTTER-B.	STRM	NA5893	5524	50°29'	9°49'
LÜTKEHÖLTER	FARM	MC1778	3812	52°09'	7°47'	LÜTTER-B.	DTCH	NU8958	7627	48°22'	10°12'
LÜTKEHÖLTER	FARM	MC9203	4519	51°29'	8°53'	LÜTTER-B.	STRM	MC9762	3919	52°00'	8°58'
LÜTKEHÖLTER	FARM	LC6074	3907	52°06'	6°58'	LÜTTER-BR.	BRDG	MC8538	4218	51°48'	8°47'
LÜTKEHÖLTER	POPL	MD7111	3517	52°27'	8°34'	LÜTTER-M.	MILL	N88679	4727	51°15'	10°14'
LÜTKEHÖLTER	POPL	PD7379	2935	53°02'	11°35'	LÜTTER-OUELLEN	SPRG	PC2389	3730	52°14'	10°48'
LÜTKEHÖLTER	FARM	LC6742	4108	51°49'	7°04'	LÜTTERRANGER	MRSR	NC8014	4426	51°34'	10°09'
LÜTKEHÖLTER	FRST	NC2235	4221	51°46'	9°19'	LÜTTERRANGER	MDW	NC8014	4427	51°34'	10°09'
LÜTKEHÖLTER	POPL	NC2337	4222	51°47'	9°20'	LÜTTERBACH	STRM	NA5391	5524	50°28'	9°45'
LÜTKEHÖLTER	VAL	M87089	4617	51°21'	8°34'	LÜTTERBECK	FARM	L80676	4703	51°12'	6°13'
LÜTKEHÖLTER	POPL	MC8682	3818	52°11'	8°48'	LÜTTERBECK	POPL	NC5730	4225	51°43'	9°50'
LÜTKEHÖLTER	DTCH	MD6554	3116	52°50'	8°29'	LÜTTERBECK	FARM	MC1377	3812	52°08'	7°44'
LÜTKEHÖLTER	FRST	PV9602	7236	48°44'	11°40'	LÜTTERBECK	POPL	NA8228	1627	54°24'	10°16'
LÜTKEHÖLTER	ROAD	PV9602	7236	48°44'	11°40'	LÜTTERBECK	POPL	N84391	4623	51°22'	9°37'
LÜTKEHÖLTER	POPL	M82154	4913	51°02'	7°52'	LÜTTERBERG	POPL	PE1082	2030	53°58'	10°41'
LÜTKEHÖLTER	STRM	N84667	4823	51°09'	9°40'	LÜTTERBERG	FRST	N84988	4624	51°20'	9°42'
LÜTKEHÖLTER	FARM	LA1419	6204	49°48'	6°25'	LÜTTERBERGER FORST	BLDG	N84393	4623	51°23'	9°37'
LÜTKEHÖLTER	POPL	MT0389	8212	47°45'	7°43'	LÜTTERBERGERHÖHE	HILL	N84392	4623	51°23'	9°37'
LÜTKEHÖLTER	POPL	NV7120	7025	48°56'	9°58'	LÜTTERBERGERHÖHE	ROAD	MD3407	3514	52°24'	8°02'
LÜTKEHÖLTER	STRM	NV7120	7025	48°56'	9°58'	LÜTTEROAMM	GRGE	PT4855	8531	47°26'	10°58'
LÜTKEHÖLTER	POPL	NE1272	2121	53°54'	9°11'	LÜTTERGRUBE	POPL	NC5824	4325	51°40'	9°50'
LÜTKEHÖLTER	LAKE	PE1341	2330	53°36'	10°43'	LÜTTERHAUSEN	POPL	MC6685	3717	52°13'	8°30'
LÜTKEHÖLTER	POPL	MC9862	3919	52°00'	8°58'	LÜTTERHAUSEN	AN	PC2396	3630	52°18'	10°48'
LÜTKEHÖLTER	FARM	LC9271	3910	52°05'	7°25'	LÜTTERHAUSEN	FARM	NA3699	5423	50°32'	9°31'
LÜTKEHÖLTER	FARM	MC0062	4011	52°00'	7°32'	LÜTTERHEIDE	FARM	MC7255	4017	51°57'	8°35'
LÜTKEHÖLTER	DTCH	M85096	4515	51°25'	8°17'	LÜTTERHOF	POND	MC8740	4118	51°49'	8°49'
LÜTKEHÖLTER	FARM	MF8462	1218	54°42'	8°45'	LÜTTERHORST	FARM	MC6757	4017	51°58'	8°31'
LÜTKEHÖLTER	AN	M81098	4512	51°26'	7°43'	LÜTTERKOLK	POPL	ND8154	3127	52°50'	10°12'
LÜTKEHÖLTER	POPL	L80482	4703	51°15'	6°11'	LÜTTERKORD	FARM	MC5459	4015	51°59'	8°20'
LÜTKEHÖLTER	POPL	L80874	4803	51°11'	6°15'	LÜTTERMANN	FARM	MC4756	4015	51°57'	8°14'

NAME	DESIGNATION	GRID REF.	SHEET NO.	LAT.	LONG.	NAME	DESIGNATION	GRID REF.	SHEET NO.	LAT.	LONG.
LUTTERMOOR	MRSH	M05742	3216	52°44'	8°22'	LÜTZELAUER M.	MILL	M81317	5212	50°42'	7°46'
LUTTERMÜHLE	MILL	M05645	3216	52°45'	8°21'	LÜTZELB.	STRM	NV4867	6623	49°21'	9°40'
LÜTZERMÜHLKOPF	MT	N88679	4727	51°15'	10°14'	LÜTZELB.	STRM	NV6407	7125	48°49'	9°52'
LÜTZERN	POPL	N08836	3327	52°40'	10°18'	LÜTZELB.	STRM	MV5503	7216	48°47'	8°23'
LÜTZERN	POPL	MC8790	3718	52°16'	8°49'	LÜTZELB.	STRM	NV4408	7123	48°49'	9°36'
LÜTZERNSCHE EGGE	MT	MC8790	3718	52°16'	8°49'	LÜTZELBACH	STRM	NU3396	7222	48°43'	9°27'
LÜTZERS KREUZ	SHR	K89974	4802	51°11'	6°07'	LÜTZELBACH	AN	MT4880	8315	47°40'	8°19'
LÜTZERS M.	MILL	L88032	5109	50°50'	7°18'	LÜTZELBACH	AN	NV4868	6623	49°22'	9°40'
LÜTZERSBACH	FARM	M86251	4916	51°00'	8°28'	LÜTZELBACH	STRM	MU8751	7619	48°19'	8°49'
LÜTZERSBÖHL	FRST	N80068	4820	51°10'	9°00'	LÜTZELBACH	AN	NV4867	6624	49°21'	9°40'
LÜTZERSBRUCH	POPL	L85666	4807	51°08'	6°56'	LÜTZELBACH	POPL	NA0514	6220	49°47'	9°04'
LÜTZERSHAIN	FRST	N82732	5122	50°50'	9°23'	LÜTZELBACH	POPL	MA8310	6218	49°44'	8°46'
LÜTZERSHAUSEN	POPL	L89330	5110	50°49'	7°29'	LÜTZELBACH	STRM	NA1858	5821	50°10'	9°15'
LÜTZERSHOF	FARM	N87329	5126	50°48'	10°02'	LÜTZELBACHER SEITS	FRST	NA0713	6220	49°46'	9°06'
LÜTZERSIEFEN	FARM	L89951	4911	51°00'	7°34'	LÜTZELBACH	VAL	L81814	5304	50°39'	6°26'
LÜTZERSTEN	FRST	MT0185	8212	47°43'	7°41'	LÜTZELBACH	AN	NU2925	7922	48°05'	9°23'
LÜTZERSTENGRABEN	DTCH	MT0185	8212	47°43'	7°41'	LÜTZELBERG	MT	NU5358	7624	48°22'	9°43'
LÜTZERTAL	VAL	N88392	4627	51°22'	10°11'	LÜTZELBERG	AN	NV6536	6925	49°04'	9°53'
LÜTZERTAL	FARM	NC6711	4425	51°33'	9°58'	LÜTZELBORN	WELL	MV2190	6413	49°33'	7°55'
LÜTZERWALD	FRST	NA5390	5524	50°28'	9°45'	LÜTZELBRUNNENSTEIGQU.	SPRG	MV7970	6618	49°23'	8°43'
LÜTZERZ	POPL	N84205	5423	50°36'	9°35'	LÜTZELBUCH	AN	NV6972	7525	48°30'	9°56'
LÜTTGEN	FARM	LC1911	4404	51°31'	6°23'	LÜTZELBUCH	AN	NV6971	7525	48°29'	9°56'
LÜTTGENHEIDE	SCR8	MC5702	4516	51°28'	8°23'	LÜTZELBUCH	POPL	PA4369	5732	50°15'	11°01'
LÜTTGENMÜHLE	MILL	MC0603	4511	51°28'	7°39'	LÜTZELBURG	RDGE	PV9163	6735	49°17'	11°38'
LÜTTGENRODE	POPL	PC1459	4029	51°58'	10°40'	LÜTZELBURG	POPL	PU3269	7530	48°28'	10°47'
LÜTTGERT	FARM	MC6256	4016	51°57'	8°27'	LÜTZELBURG	FARM	UP0458	7640	48°21'	12°21'
LÜTTGES	FARM	L85883	4707	51°17'	6°58'	LÜTZELBURG	FRST	M88245	5018	50°57'	8°44'
LÜTTGESHEIDE	FARM	L86182	4708	51°16'	7°01'	LÜTZELBURG	AN	NV6438	6925	49°05'	9°53'
LÜTTHORSTER MOOR	MRSH	PE1644	2330	53°38'	10°45'	LÜTZELBURG	AN	NV5342	6824	49°08'	9°44'
LÜTTIGHAUS	FARM	LC8071	3909	52°05'	7°15'	LÜTZELERSANG	VAL	NA1855	5821	50°09'	9°15'
LÜTTIGMANN	FARM	MC1362	3912	52°00'	7°44'	LÜTZELFELD	AN	MU8124	7918	48°04'	8°45'
LÜTTINGEN	POPL	LC2428	4304	51°40'	6°27'	LÜTZELFELD	AN	MU8423	7918	48°04'	8°47'
LÜTTINGEN	POPL	MT3269	8414	47°34'	8°06'	LÜTZELFELD	AN	NV0322	7020	48°57'	9°02'
LÜTTINGHAUS	FARM	LC7583	3809	52°11'	7°10'	LÜTZELFELD	AN	NV0843	6820	49°08'	9°07'
LÜTTJENKAMP	POPL	NF1813	1721	54°16'	9°17'	LÜTZELFELD	AN	MU7842	7718	48°14'	8°42'
LÜTTKE B.	HILL	LC9466	3910	52°02'	7°28'	LÜTZELFELD	AN	MA4946	5915	50°04'	8°17'
LÜTTKE-B.	MT	M84493	4615	51°23'	8°12'	LÜTZELFELD	AN	MA9327	6019	49°54'	8°54'
LÜTTKE-B.	STRM	M84393	4615	51°23'	8°11'	LÜTZELFELD	AN	NV0633	6920	49°03'	9°05'
LÜTTKEFELD	POPL	L8425	3409	52°34'	7°17'	LÜTZELFÜRLING	AN	NV5376	8316	47°38'	8°22'
LÜTTKENHEIDE	POPL	MC2101	4513	51°27'	7°52'	LÜTZELFÜRST	FRST	MT5376	8316	47°38'	8°22'
LÜTTMANN	FARM	MC0396	3611	52°18'	7°35'	LÜTZELGRABEN	FRST	MT1272	8412	47°36'	7°50'
LÜTTMECKE	DTCH	M84595	4515	51°24'	8°13'	LÜTZELMALB	AN	MU8533	7818	48°09'	8°48'
LÜTTMENSEN	POPL	ND3825	3423	52°34'	9°34'	LÜTZELMALDE	AN	NV2113	7121	48°52'	9°17'
LÜTTMERSWEG	ROAD	MU7778	7418	48°33'	8°41'	LÜTZELMARDT	AN	MU2251	7613	48°18'	7°57'
LÜTTMISSEN	POPL	ND9581	2928	53°04'	10°25'	LÜTZELHARDT	FRST	M84626	5215	50°47'	8°14'
LÜTTMOOR	MRSH	PE1844	2330	53°38'	10°47'	LÜTZELHART	FRST	MT0190	8220	47°46'	9°01'
LÜTTOLSBERG	POPL	NT8094	8226	47°48'	10°04'	LÜTZELHAUSEN	POPL	NA1257	5821	50°10'	9°10'
LÜTTOLSBERGER HÖLZLE	FRST	NT8094	8226	47°48'	10°04'	LÜTZELHOLZ	FRST	L7164	6609	49°19'	7°14'
LÜTTOW	POPL	PE2533	2431	53°32'	10°53'	LÜTZELHOLZ	FRST	LA3217	6206	49°47'	6°40'
LÜTTRINGEN	POPL	MC2604	4513	51°29'	7°56'	LÜTZELKUPPE	HILL	MV1874	6513	49°25'	7°52'
LÜTTRINGHAUSEN	POPL	L87674	4704	51°12'	7°14'	LÜTZELKUNDEN	POPL	MA7398	5417	50°32'	8°37'
LÜTTRINGHAUSEN	POPL	NC3086	3722	52°13'	9°26'	LÜTZELLOH	FRST	PA9947	5936	50°02'	11°47'
LÜTTRINGHAUSEN	POPL	NC2896	3622	52°19'	9°25'	LÜTZELN	POPL	M83619	5214	50°43'	8°05'
LÜTTTRUM	POPL	NC8175	3827	52°07'	10°11'	LÜTZELN B.	STRM	M83719	5214	50°43'	8°07'
LÜTTSTEDDE	FARM	ME0037	2410	53°34'	7°30'	LÜTZELNÖSCH	AN	NU8573	7426	48°30'	10°09'
LÜTTUM	POPL	ND2061	3121	52°54'	9°18'	LÜTZELRIED	AN	NU6653	7625	48°20'	9°53'
LÜTTUM	POPL	ND2061	3021	52°54'	9°18'	LÜTZELRÖDER	AN	MA8404	6318	49°41'	8°47'
LÜTTWENNBRÖK	DTCH	NF3029	1522	54°24'	9°28'	LÜTZELS-B.	MT	N84846	5024	50°58'	9°41'
LUTUM	POPL	LC7960	4009	51°59'	7°14'	LÜTZELSACHSEN	POPL	MV7586	6417	49°32'	8°39'
LUTZ	FARM	PUL101	8128	47°51'	10°29'	LÜTZELSACHSEN	POPL	MV7586	6418	49°32'	8°39'
LUTZ	FARM	NT6594	8125	47°48'	9°52'	LÜTZELSEE	AN	NT0187	8220	47°44'	9°01'
LUTZ	POPL	LA8257	5810	50°09'	7°21'	LÜTZELSEIFEN	POPL	M81238	5112	50°53'	7°45'
LUTZ-B.	STRM	LA8256	5810	50°09'	7°21'	LÜTZELSOON	FRST	LA8724	6110	49°51'	7°26'
LUTZ-B.	STRM	LA8454	5810	50°08'	7°23'	LÜTZELSTRAUCH	MT	N84552	4923	51°01'	9°38'
LÜTZBACHMÜHLE	MILL	LA8160	5810	50°11'	7°20'	LÜTZELVENN	MRSH	LA0895	5503	50°28'	6°17'
LÜTZBERG	POPL	N87846	5026	50°58'	10°07'	LÜTZELWEIHER	POND	MV1065	6612	49°20'	7°46'
LÜTZE	STRM	N82579	4722	51°16'	9°22'	LÜTZELWIESEN	AN	MT6272	8316	47°36'	8°29'
LÜTZE EBENE	FRST	NV0191	6420	49°34'	9°01'	LÜTZELWIESEN	MDW	MV7722	7918	48°03'	8°41'
LÜTZEL	STRM	M86362	4816	51°06'	8°28'	LÜTZELWIG	POPL	N82550	4922	51°00'	9°22'
LÜTZEL	POPL	M84146	5015	50°58'	8°10'	LÜTZELWIG	FRST	N82847	5022	50°58'	9°24'
LÜTZEL	FRST	N80620	5220	50°44'	9°05'	LÜTZEN	FARM	L83084	4705	51°17'	6°34'
LÜTZEL	POPL	LA9980	5611	50°22'	7°35'	LUTZEN GRUND WALD	FRST	PA1308	6229	49°43'	10°34'
LÜTZEL	POPL	NA1756	5821	50°09'	9°14'	LUTZEN-B.	STRM	L88747	5010	50°58'	7°23'
LUTZEL W.	VAL	MA4516	6215	49°48'	8°14'	LUTZEN-B.	HILL	LA9395	5411	50°30'	7°29'
LÜTZEL-B.	STRM	M84543	5015	50°56'	8°13'	LUTZEN-B.	MT	L82101	5404	50°32'	6°28'
LÜTZEL-B.	STRM	M84636	5115	50°52'	8°14'	LUTZEN-B.	MT	M87813	5318	50°40'	8°41'
LÜTZEL-B.	HILL	MA9158	5819	50°10'	8°52'	LUTZEN-B.	STRM	N87019	5225	50°43'	9°59'
LÜTZEL-KPF.	MT	M86462	4816	51°06'	8°29'	LUTZEN-HOLZ	FRST	NA7641	5926	50°01'	10°04'
LÜTZEL-RIMBACH	FARM	MV8496	6318	49°37'	8°47'	LUTZEN-M.	MILL	NC2112	4421	51°33'	9°18'
LÜTZEL-STEINACH	STRM	PA9540	6036	49°59'	11°43'	LUTZEN-W.	POND	QA0330	6137	49°53'	11°50'
LÜTZELACHT	HILL	LA5884	5608	50°23'	7°00'	LUTZENBACH	STRM	PA1308	6229	49°43'	10°34'
LÜTZELALB	AN	NU4985	7324	48°37'	9°40'	LUTZENBACHSHOF	FARM	N86920	5225	50°44'	9°59'
LÜTZELALB	AN	NU6596	7225	48°43'	9°53'	LUTZENBERG	POPL	NV4018	7023	48°55'	9°33'
LÜTZELALB	EST	NU6595	7225	48°42'	9°53'	LUTZENBERG	FARM	UP0650	7740	48°16'	12°23'
						LUTZENBERG	POPL	PU1740	7729	48°12'	10°34'

NAME	DESIG-NATION	GRID REF.	SHEET NO.	LAT.	LONG.	NAME	DESIG-NATION	GRID REF.	SHEET NO.	LAT.	LONG.
LUTZENBERG	FARM	UP0935	7840	48°08'	12°26'	LUXENHOF	FARM	MU3321	7914	48°02'	8°06'
LUTZENBERG	AN	LA3938	6006	49°58'	6°45'	LUXENHOF	BLOG	MU3119	7914	48°01'	8°04'
LUTZENBERGER	FARM	NU8923	7927	48°03'	10°11'	LUXENWELER	FARM	NU6632	7825	48°08'	9°53'
LUTZENBRUNNEN	MDW	NV4560	6723	49°17'	9°37'	LUXER	FARM	NT7887	8226	47°44'	10°02'
LUTZENBÜSCHLE	FRST	NV2165	6621	49°20'	9°17'	LUXFELSEN	ROCK	MU2106	8013	47°54'	7°56'
LUTZENDOORF	POPL	MA5488	5516	50°26'	8°21'	LUXHAUF	FRST	NU6074	7424	48°31'	9°49'
LUTZENEBENE	FRST	NV4525	7023	48°59'	9°37'	LUXHEIM	POPL	L83327	5205	50°46'	6°38'
LUTZENEY	FARM	NT7188	8225	47°44'	9°57'	LUXHOF	FARM	MU3119	7914	48°01'	8°04'
LUTZENEGGER	POPL	U04451	6843	49°11'	12°52'	LUXHOF	FARM	KA9567	5702	50°13'	6°07'
LUTZENGRABEN	DTCH	NA7212	6226	49°45'	10°00'	LUXHOHL	VAL	NC7247	4126	51°52'	10°03'
LUTZENGRABEN	FRST	N88443	5027	50°56'	10°12'	LUXHOHL	SO	MA7238	6017	50°00'	8°37'
LUTZENGRABEN	STRM	MT8295	8118	47°48'	8°46'	LUXHOHL SCHN.	ROAO	MA7138	6017	50°00'	8°36'
LUTZENHARDT	AN	NA3904	6323	49°41'	9°32'	LUXKOTTEN	FARM	L86495	4608	51°23'	7°03'
LUTZENHARDT	POPL	MU6770	7517	48°29'	8°33'	LUXSTÄTT	FARM	TP8636	7838	48°08'	12°07'
LUTZENHARDT	POPL	MU7993	7318	48°41'	8°43'	LUXWIESEN	MDW	NU6763	7525	48°25'	9°55'
LUTZENHARDT	EST	MU7999	7218	48°45'	8°43'	LÜZELBACHER KOPF	HILL	LA4661	5807	50°11'	6°50'
LUTZENHARDTER MÜHLE	MILL	MU6871	7517	48°29'	8°34'	LUZENBÄCHLE	STRM	MU1711	8013	47°57'	7°53'
LUTZENHART	FRST	MU7899	7218	48°45'	8°42'	LUZENBERG	HILL	NU9842	7727	48°13'	10°19'
LUTZENHAU	FRST	NU4449	7723	48°18'	9°35'	LUZENHOF	FARM	NT6499	8125	47°50'	9°52'
LUTZENHAUS	AN	NU1190	7320	48°40'	9°09'	LÜZHOHL SCHN.	ROAO	MA7339	5917	50°00'	8°37'
LUTZENHAUS	FARM	NT5587	8224	47°44'	9°44'	LYDIA-SCHT.	MINE	LV5662	6708	49°18'	7°01'
LUTZENKIRCHEN	POPL	L86459	4908	51°04'	7°04'	LYDIA-T.	TWR	LA7787	5509	50°25'	7°16'
LUTZENKLINGE	VAL	NV6379	6525	49°28'	9°52'	LYHREN	POPL	NC2194	3621	52°18'	9°19'
LUTZENLOHER GRUND	VAL	N88740	5027	50°54'	10°14'	LYK	FARM	NF5863	1225	54°43'	9°54'
LUTZENLOHER WÄNDE	FRST	N88740	5027	50°54'	10°14'	LYKER-B.	HILL	MA3573	5614	50°18'	8°05'
LUTZENMÜHLE	MILL	U04952	6743	49°12'	12°56'	LYKERSHAUSEN	POPL	MA0462	5711	50°12'	7°40'
LUTZENRAIN	AN	MV8318	7018	48°55'	8°46'	LYNGS-B.	HILL	L87014	5308	50°40'	7°10'
LUTZENRAIN	MDW	MU6271	7516	48°29'	8°29'	LYRAKIEFER	MONU	MA4048	5915	50°05'	8°10'
LUTZENREUTE	POPL	NT5966	8424	47°33'	9°47'	LYSSER-B.	MT	PA4274	5632	50°18'	10°59'
LUTZENREUTH	POPL	PA9351	5936	50°05'	11°42'	M. /BLEISTEINS/	MILL	MA9521	6119	49°50'	8°56'
LUTZENSÄGMÜHLE	MILL	NV4424	7023	48°58'	9°36'	M. /LAUTZE/	MILL	MA9423	6119	49°52'	8°55'
LUTZENSTEIN	HILL	PA5061	5832	50°11'	11°06'	M. ALTBEINHEIM	MILL	MV3111	7114	48°51'	8°04'
LUTZENTAL	VAL	NU4784	7323	48°36'	9°38'	M. ALTEHÜTTE	MILL	L89106	5310	50°36'	7°28'
LUTZENTAL	AN	MU8468	7518	48°28'	8°47'	M. ALTENTEICH	MILL	M84447	5015	50°58'	8°12'
LUTZENTAL	GRGE	MU8086	7318	48°38'	8°44'	M. GLIESMECKE	MILL	M84293	4615	51°23'	8°10'
LUTZENTAL	VAL	MU7746	7718	48°16'	8°41'	M. GLAUBACH	POPL	L82074	4804	51°11'	6°25'
LUTZENTÄLE	AN	MU7309	8017	47°56'	8°38'	M. HAXE	MILL	MA9522	6119	49°51'	8°56'
LUTZENWÄLCHEN	FRST	MV0687	6412	49°32'	7°42'	M. HEINZERBACH	MILL	LA6221	6108	49°49'	7°05'
LUTZERATH	POPL	L81959	4904	51°03'	6°25'	M. HONTHEIM	MILL	LA5448	5907	50°04'	6°58'
LUTZERATH	POPL	LA5754	5808	50°07'	7°00'	M. HUBHÖFE	FARM	MU2945	7714	48°15'	8°02'
LUTZERATHER KEMRE	FRST	LA5553	5807	50°07'	6°58'	M. KLUSENSTEIN	MILL	M82093	4613	51°23'	7°51'
LUTZERATHER WALD	FRST	LA5651	5907	50°06'	6°59'	M. NEUENBEND	MILL	LA0687	5503	50°24'	6°16'
LUTZERATHER WALD	FRST	LA5652	5807	50°06'	6°59'	M. NUTTMECKE	MILL	M81968	4813	51°09'	7°50'
LUTZERATHER WALD	FRST	LA6055	5808	50°08'	7°02'	M. SCHLEIF-KOLLEN	MILL	L85241	5007	50°54'	6°53'
LUTZERHAUSL	FARM	PT2589	8230	47°44'	10°40'	M. SCHULZE-TEMMIN	MILL	LC8774	3810	52°06'	7°21'
LUTZERLEI	ROCK	LA8153	5810	50°07'	7°20'	M. VASBACH	MILL	M83660	4914	51°05'	8°05'
LUTZGENAU	POPL	L88726	5210	50°46'	7°24'	MAAD	FARM	TQ9344	6839	49°07'	12°10'
LUTZGRUND	VAL	NA4190	5523	50°28'	9°35'	MAAO	POPL	NV2634	6922	49°03'	9°22'
LUTZHOF	FARM	LC1122	4303	51°37'	6°16'	MAAOBERG	MT	TQ9345	6839	49°07'	12°10'
LUTZHÖFT	POPL	NF4068	1223	54°45'	9°37'	MAADE	FARM	NF0064	1220	54°43'	9°00'
LUTZHORN	BLDG	NE5366	2124	53°50'	9°49'	MAADE	STRM	PE3833	2414	53°32'	8°04'
LUTZHORN	POPL	NE5164	2124	53°49'	9°46'	MAAOE	STRM	ME3731	2414	53°31'	8°03'
LUTZINGEN	POPL	PU1389	7329	48°39'	10°32'	MAAOE	FRST	TQ9444	6839	49°07'	12°11'
LUTZINGEN	POPL	M80436	5111	50°52'	7°38'	MAAOHOLZ	FARM	MC2471	3913	52°05'	7°53'
LUTZINGHAUSEN	POPL	L89454	4911	51°02'	7°29'	MAAG	VAL	MC7457	4017	51°58'	8°37'
LUTZKAMPEN	POPL	KA9958	5803	50°08'	6°11'	MAAKENGROD	PORT	NE6132	2425	53°32'	9°55'
LUTZKAMPEN M.	MILL	LA0058	5803	50°08'	6°12'	MAALBROEK	POPL	K89376	4702	51°12'	6°02'
LUTZKAMPENBRÜCKE	BLDG	KA9958	5803	50°08'	6°11'	MAALBROEK	POPL	K89376	4802	51°12'	6°02'
LUTZKAMPENSTRASSE	FARM	LA0159	5803	50°09'	6°13'	MAALING	FARM	NF4678	1124	54°51'	9°43'
LUTZKENRIEDE	DTCH	MD0571	3015	52°59'	8°18'	MAAR	STRM	LE9029	2410	53°30'	7°20'
LUTZLAU	AN	MT0083	8312	47°42'	7°40'	MAAR	POPL	N82712	5322	50°39'	9°23'
LUTZLEINSWIESEN	MDW	NV3781	6523	49°29'	9°31'	MAAR	STRM	N82811	5322	50°39'	9°24'
LUTZLESGRUND	AN	NV5970	6624	49°23'	9°49'	MAAR	STRM	LE8829	2509	53°30'	7°19'
LUTZLMÄUSL	BLDG	TP8427	7938	48°04'	12°06'	MAAR	STRM	LE8929	2510	53°30'	7°20'
LUTZMANNGR.	DTCH	U05705	7244	48°47'	13°03'	MAAR	FRST	MA6185	5516	50°25'	8°27'
LUTZMANNSTEIN	POPL	PV9960	6736	49°16'	11°44'	MAAR	GRGE	L86542	5008	50°55'	7°05'
LUTZWEILER	AN	KV9790	6403	49°32'	6°11'	MAAR	POND	LA5664	5707	50°13'	6°59'
LUTZWEILER	POPL	LV8245	6810	49°09'	7°23'	MAAR-B.	STRM	LC7307	4409	51°30'	7°10'
LUX	MINE	M85323	5216	50°45'	8°20'	MAAR-B.	HILL	LA5156	5807	50°08'	6°55'
LUXÄCKER	AN	NU6659	7625	48°23'	9°53'	MAARACH	AN	NV2816	7122	48°54'	9°23'
LUXÄCKER	AN	NU6259	7625	48°23'	9°50'	MAARBACH	STRM	MA0003	6320	49°41'	9°00'
LUXBERG	FARM	NF0152	1320	54°37'	9°01'	MAARHAUSEN	EST	L86542	5008	50°55'	7°05'
LUXBRÜCKE	BROG	NE2878	2022	53°57'	9°26'	MAARHEIOE	AN	LA7192	5509	50°28'	7°11'
LUXE	AN	NU4860	7623	48°23'	9°39'	MAARHOF	FARM	L85630	5107	50°48'	6°58'
LUXEM	POPL	LA6576	5608	50°19'	7°06'	MAARHOLZ	FRST	LA5070	5707	50°16'	6°54'
LUXEM	POPL	LA4941	5907	50°00'	6°53'	MAARKREUZ	SHR	LA4660	5807	50°10'	6°50'
LUXEM-B.	HILL	LA5239	6007	49°59'	6°56'	MAAS	FARM	LC5924	4307	51°39'	6°58'
LUXEMBOURG	POPL	KV9299	6302	49°36'	6°07'	MAAS	FARM	LE5722	4307	51°38'	6°56'
LUXEMBOURG	POPL	NE6689	1926	54°03'	10°01'	MAAS	FARM	LC5330	4207	51°42'	6°52'
LUXEMBURGER ECK	SO	MU4773	7415	48°30'	8°17'	MAAS	STRM	K89181	4702	51°14'	6°00'
LUXEMBURGER WEG	ROAD	MU4773	7415	48°30'	8°17'	MAAS	FRST	MA0342	5911	50°01'	7°39'
LUXENBILLO	FRST	NT0392	8220	47°47'	9°02'	MAAS	FARM	LC8257	4009	51°57'	7°17'
LUXENBURG	POPL	ME2846	2313	53°39'	7°55'	MAAS	STRM	K89686	4702	51°17'	6°04'
LUXENFELSEN	ROCK	MU3905	8015	47°54'	8°11'						

NAME	DESIGNATION	GRID REF.	SHEET NO.	LAT.	LUNG.	NAME	DESIGNATION	GRID REF.	SHEET NO.	LAT.	LONG.
MAAS	FARM	LC8053	4009	51°55'	7°16'	MACHTOLSHEIMER WEG	AN	NU5271	7524	48°29'	9°42'
MAAS /ALTES KASTELL/	BLDG	LC2617	4405	51°35'	6°29'	MACHTSUM	POPL	NC7083	3826	52°12'	10°01'
MAAS-B.	MILL	PA4880	5632	50°21'	11°05'	MACHTUM	POPL	LA1404	6304	49°40'	6°25'
MAASBECKE	FARM	MC9178	3819	52°09'	8°52'	MACKELOH	FRST	MC7120	4317	51°38'	8°35'
MAASBERG	FARM	NC0778	3820	52°09'	9°06'	MACKELOHER GRUND	VAL	MC7219	4317	51°37'	8°36'
MAASBRUCH	AN	LC1322	4303	51°37'	6°18'	MACKELS-B.	HILL	NB2199	4521	51°26'	9°18'
MAASBÜLL	POPL	NF3370	1223	54°46'	9°31'	MACKELSDORF	POPL	NB5865	4825	51°08'	9°50'
MAASBÜLL	POPL	MF8867	1218	54°45'	8°49'	MACKELSHELLE	RDGE	NB5242	5015	50°56'	8°19'
MAASBÜLLER HERRENKOOG	AN	MF8965	1219	54°44'	8°50'	MACKEN	POPL	LA8559	5810	50°10'	7°23'
MAASBÜLLERKOOG /HERRENKOOG/	POPL	MF8764	1218	54°43'	8°48'	MACKEN-B.	HILL	MC3936	4214	51°46'	8°07'
MAASBÜLLMOF	FARM	NF3470	1223	54°46'	9°31'	MACKEN-B.	DTCH	LA0274	5703	50°17'	6°13'
MAASDELL	FRST	LA0737	6003	49°57'	6°19'	MACKENBACH	POPL	LA0274	5703	50°17'	6°13'
MAASE	FARM	NF6815	1726	54°17'	10°02'	MACKENBACH	POPL	LV9781	6511	49°28'	7°35'
MAASEN	POPL	MD9238	3319	52°41'	8°53'	MACKENBACH	POPL	LB7737	5109	50°52'	7°15'
MAASER HÖPE	FRST	MD9338	3319	52°41'	8°54'	MACKENBACHER-DELL	VAL	LV9882	6511	49°29'	7°35'
MAASHOF	FARM	LC1803	4504	51°27'	6°23'	MACKENBERG	FARM	MC0123	4311	51°39'	7°34'
MAASHOF	FARM	LC1908	4404	51°30'	6°23'	MACKENBERG	FARM	MC4036	4214	51°46'	8°08'
MAASHOF	FARM	LC4112	4406	51°32'	6°43'	MACKENBRÖCK	POPL	MC3930	4214	51°43'	8°07'
MAASHOLM	POPL	NF6360	1325	54°41'	9°59'	MACKENBRÖCK	FARM	MC3230	4214	51°43'	8°01'
MAASHOLM	FRST	NF5750	1425	54°36'	9°53'	MACKENBRUCH	POPL	MC7858	4018	51°58'	8°41'
MAASHOLTER HOLZ	FRST	MO4198	2714	53°14'	8°07'	MACKENBRUCH	POPL	PO3702	3632	52°21'	11°01'
MAASHORN	FRST	PD0122	3428	52°32'	10°29'	MACKENHAUS	AN	NU1895	7221	48°42'	9°14'
MAASHORN	AN	PD0123	3429	52°33'	10°29'	MACKENHEIM	POPL	MY8490	6418	49°34'	8°47'
MAASJOST	FARM	MC7043	4117	51°50'	8°34'	MACKENHOF	FARM	MU2432	7813	48°08'	7°59'
MAASLEBEN	POPL	NF5848	1425	54°35'	9°54'	MACKENHOF	FRST	NU7768	7526	48°28'	10°02'
MAASLEBENERMÜHLE	MILL	NF5847	1425	54°34'	9°54'	MACKENHOLZ	FRST	MU9909	8019	47°56'	8°59'
MAASLINGEN	POPL	MD9304	3619	52°23'	8°54'	MACKENKAMP	FARM	MC9485	3719	52°13'	8°55'
MAASMANN	FARM	LC7546	4109	51°51'	7°11'	MACKENMÜHLE	MILL	PV4644	6832	49°08'	11°00'
MAASMANN	FARM	MD1515	3512	52°29'	7°45'	MACKENRODE	POPL	NB7484	4626	51°18'	10°04'
MAASMANNSWARDT	FARM	LC2624	4304	51°38'	6°29'	MACKENRODE	POPL	NC7409	4426	51°32'	10°04'
MAASMEIER	FARM	MC6950	4017	51°54'	8°33'	MACKENRODE	POPL	PC0712	4429	51°33'	10°32'
MAASNIEL	FARM	KB9176	4702	51°12'	6°01'	MACKENRODER FORST	FRST	PC0513	4429	51°33'	10°31'
MAASNIELDERBEEK	STRM	KB9374	4802	51°11'	6°02'	MACKENRODER SPITZE	MT	NC7310	4426	51°32'	10°03'
MAASNIELDERBEEK	STRM	KB9174	4802	51°11'	6°01'	MACKENRÜDER STIEG	ROAD	NC7112	4426	51°33'	10°01'
MAASS	FARM	LC5540	4207	51°47'	6°54'	MACKENRODT	FRST	NB5599	4524	51°26'	9°47'
MAASS	FARM	MC6042	4116	51°50'	8°25'	MACKENRODT	POPL	LA7409	6209	49°43'	7°15'
MAASS	FARM	LB2596	4604	51°23'	6°29'	MACKENROTH	MINE	PA7393	5534	50°28'	11°26'
MAASS	FARM	MC3072	3913	52°06'	7°59'	MACKENSCHLEIF	FARM	UQ1650	6840	49°10'	12°28'
MAASS	FRST	NB8925	5227	50°46'	10°16'	MACKENSEN	POPL	NC4541	4123	51°49'	9°39'
MAASS-B.	RDGE	MA0318	6111	49°48'	7°39'	MACKENSTEDT	POPL	MD6829	3317	52°37'	8°32'
MAASS-BR.	BLDG	ME6103	2716	53°16'	8°25'	MACKENSTEDTER HEIDE	SCR8	MD7871	3018	52°59'	8°40'
MAASS-HELLMER	ROAD	ME6104	2716	53°17'	8°25'	MACKENSTEIN	POPL	LB1378	4703	51°13'	6°19'
MAASSEL	FRST	PD0106	3628	52°24'	10°29'	MACKENTHAN	POPL	NO5458	3124	52°52'	9°48'
MAASSEL	FRST	PD0107	3528	52°24'	10°29'	MACKENZELL	POPL	NB5512	5324	50°39'	9°47'
MAASSEL	FRST	PD0207	3529	52°24'	10°30'	MACKERIEGE	FARM	LE8039	2409	53°35'	7°11'
MAASSEN	FARM	LB6991	4608	51°21'	7°07'	MACKERTSGRÜN	EST	PA1530	6029	49°55'	10°36'
MAASSENHOF /RINOERSEIL/	FARM	LB1643	5004	50°55'	6°23'	MACKESHÜTTE	MILL	LB2279	4704	51°14'	6°27'
MAASSKAMP	BLDG	NF9625	1628	54°22'	10°29'	MACKING	FARM	LB9486	4610	51°19'	7°29'
MAASSWEG	ROAD	MA6868	5717	50°16'	8°33'	MACKINGER-B.	STRM	LB9585	4610	51°18'	7°29'
MAASTRICHTER WEG	ROAD	KB9344	5002	50°55'	6°03'	MACKINGER-B.	STRM	LB9487	4610	51°19'	7°29'
MAATEN	AN	ME3521	2514	53°26'	8°01'	MACKLERS	AN	LV1898	6304	49°36'	6°29'
MAATHE IDE	AN	ND7084	2826	53°06'	10°03'	MAD	FARM	UP3335	7842	48°09'	12°45'
MÄBENBERG	POPL	PV4654	6732	49°13'	11°01'	MAD U.TEILWALD	FRST	NV5023	7024	48°57'	9°41'
MÄERZELL	POPL	NB4401	5423	50°33'	9°37'	MAD-B.	STRM	LB5006	5407	50°35'	6°53'
MACAMPAGNE	FARM	KA8888	5502	50°24'	6°01'	MADACHHOF	EST	NU0208	8020	47°55'	9°02'
MACHBRUNNEN	AN	NU1058	7620	48°22'	9°08'	MADACKER	AN	NA3311	6222	49°45'	9°28'
MACHELBERG	POPL	PU4829	7831	48°06'	10°59'	MADAMENWEG	ROAD	NC9990	3728	52°15'	10°27'
MACHELBERGER WALD	FRST	PU4929	7832	48°06'	11°00'	MADAU	FRST	QU2006	8137	47°52'	11°56'
MACHENBACH	FARM	PU5190	7332	48°39'	11°03'	MÄDBURGER M.	MILL	LA7269	5709	50°16'	7°12'
MACHENDORF	POPL	UP5046	7743	48°15'	12°59'	MÄDCHEN-B.	SLP	NC3534	4223	51°45'	9°31'
MACHENDORF	POPL	QV1055	6737	49°13'	11°53'	MÄDCHENRAUHAUSPLATZ	SQ	NC9348	4128	51°52'	10°21'
MACHER-B.	HILL	LA7825	6109	49°52'	7°18'	MADDOU	POPL	PD3175	2931	53°00'	10°57'
MACHER-B.	STRM	LA7925	6109	49°52'	7°19'	MADDOEN-M.	MILL	NC0347	4120	51°52'	9°02'
MACHERBACH	POPL	LV5176	6507	49°25'	6°57'	MADDE	FRST	NA0125	6120	49°53'	9°01'
MACHERN	EST	LA5635	6008	49°57'	6°59'	MADDE	FRST	NA0025	6120	49°53'	9°00'
MACHERN B.ST-AVOLO	POPL	LV3741	6806	49°06'	6°46'	MADDE-B.	HILL	NC8762	3927	52°00'	10°16'
MACHERSCHEID	POPL	LB4570	4806	51°10'	6°47'	MADDE-B.	HILL	NB8882	4727	51°17'	10°16'
MACHESÖD	FARM	UP1131	7840	48°06'	12°28'	MADDEBACHS-KPF.	HILL	NB4947	5024	50°58'	9°42'
MACHHAM	FARM	UP6474	7444	48°30'	13°10'	MADENHOLZ	FRST	NB8287	4627	51°20'	10°11'
MACHT	FRST	PV4763	6736	49°17'	11°43'	MADDEL	STRM	NB8755	4927	51°02'	10°14'
MACHTAL	VAL	NU1260	7521	48°24'	9°10'	MADDEL	STRM	NB9152	4927	51°01'	10°18'
MACHTAL	VAL	NU1360	7621	48°24'	9°11'	MÄDELBUHL	HILL	NA5522	6124	49°51'	9°46'
MACHTEL5BERG	MT	NU3655	7622	48°21'	9°29'	MÄDELE-K.	PEAK	NT9941	8627	47°19'	10°19'
MACHTENHOF	POPL	UQ2636	6941	49°03'	12°37'	MÄDELEGABEL	PEAK	NT9839	8727	47°18'	10°18'
MACHTENSTEIN	POPL	PU7151	7733	48°17'	11°19'	MÄDELEGABEL	PEAK	NT9839	8627	47°18'	10°18'
MACHTESBERG	POPL	UQ3368	6642	49°20'	12°42'	MÄDELHOFEN	POPL	NA5515	6224	49°47'	9°46'
MÄCHTIGFELD	AN	NA0754	5820	50°08'	9°06'	MÄDELHOFNER WEG	ROAD	NA5716	6224	49°48'	9°47'
MÄCHTIL5H5N	POPL	NA6952	5825	50°07'	9°58'	MÄDELS-B.	STRM	PA7457	5834	50°08'	11°26'
MÄCHTLFING	POPL	PU6613	8033	47°57'	11°13'	MÄDELSCHLÄGE	FRST	NA4444	5923	50°03'	9°37'
MÄCHTLFING.-B.	DTCH	PU6513	8033	47°57'	11°13'	MÄDELSTEIN	MT	NB9147	5027	50°58'	10°18'
MÄCHTLOS	POPL	NB6446	5025	50°58'	9°55'	MÄDELUNGEN	POPL	NB9052	4927	51°01'	10°17'
MÄCHTLOS	POPL	NB3428	5122	50°48'	9°29'	MÄDEMERHÖHE	AN	NA4102	6323	49°40'	9°34'
MÄCHTLWIES	POPL	UV1555	6737	49°13'	11°57'	MÄDEMÜHLEN	POPL	NB4108	5315	50°37'	8°10'
MÄCHTOLSHEIM	POPL	NU5471	7524	48°29'	9°44'	MÄDEMÜHLEN	POPL	NB4008	5314	50°37'	8°09'

NAME	DESIGNATION	GRUO REF.	SHEET NO.	LAT.	LONG.	NAME	DESIGNATION	GRUO REF.	SHEET NO.	LAT.	LONG.
MADEN	FARM	MU5837	7816	48°11'	8°26'	MAOÖO	FARM	UV1159	6737	49°15'	11°54'
MADEN	POPL	NB2668	4822	51°10'	9°22'	MAOONNA	MINE	LB9051	4910	51°00'	7°26'
MADEN	POPL	MU5742	7716	48°14'	8°25'	MAOREUT	FARM	UP3007	8042	47°54'	12°44'
MADEN	VAL	NA4101	6323	49°40'	9°34'	MAORON	MT	TN8488	8238	47°43'	12°07'
MADEN TAL	VAL	MV3972	6515	49°24'	8°10'	MAELENSCHANZE	MONU	LC2010	4404	51°31'	6°25'
MADEN-B	MT	NA3720	6123	49°50'	9°31'	MAENHOLZGEN	FRST	LA1116	6204	49°46'	6°22'
MADEN-B.	AN	NA7334	6026	49°57'	10°01'	MAESHOF	FARM	LC1325	4303	51°39'	6°18'
MADEN-T.	GRGE	OV0662	6737	49°17'	11°50'	MAESHOF	FARM	LC1424	4303	51°38'	6°19'
MADENACKER	AN	NA0125	6120	49°53'	9°01'	MAESTRUP	FARM	MCO871	3911	52°05'	7°40'
MADENBERGWEG	ROAD	PUS802	8132	47°51'	11°07'	MAESTRUP	POPL	MCO671	3911	52°05'	7°38'
MADENFELDERHOF	FARM	LV6368	6608	49°21'	7°07'	MAGARN	FARM	NF4930	1524	54°25'	9°45'
MADENMÄULE	FRST	NU0418	7920	48°01'	9°03'	MAGASSING	FARM	UP2172	7541	48°28'	12°35'
MADENHAUSEN	POPL	NA9354	5827	50°08'	10°18'	MAGAUER	FARM	UP8076	7446	48°31'	13°22'
MADENHEIDE	AN	LA4554	5807	50°07'	6°50'	HILL	MV1242	6812	49°07'	7°47'	
MADENREUTE	POPL	NT4684	8223	47°42'	9°37'	MAGAZIN	FRST	MA7774	5618	50°19'	8°41'
MADENRUCK	RDGE	NA3964	5723	50°14'	9°33'	MAGAZIN	UTCH	PCO829	4229	51°42'	10°34'
MADENTAL	VAL	MV4455	6715	49°15'	8°14'	MAGO-GR.	FRST	UQ2165	6641	49°19'	12°32'
MADENTAL	VAL	MV3873	6514	49°24'	8°09'	MAGO-H.	EST	PA1718	6129	49°48'	10°38'
MADENTEICH	FRST	NU1514	8021	47°59'	9°12'	MAGDALENA KAPPEL	CHCH	UN4975	8343	47°36'	12°52'
MADENTEICH	FRST	NA4001	6323	49°40'	9°33'	MAGDALENA-KP.	AN	MU5821	7916	48°02'	8°26'
MADENWIESE	MOW	NU0717	7920	48°00'	9°05'	MAGDALENNENBERG	POPL	MA6298	5416	50°32'	8°28'
MADENWIESEN	AN	NU0212	8020	47°58'	9°02'	MAGDALENNENHAUSEN	FARM	NF2570	1222	54°47'	9°23'
MÄDER	EST	NV7123	7025	48°57'	9°58'	MAGDALENNENHOF	FARM	MV2844	6814	49°09'	8°01'
MÄDER	FARM	UP3337	7842	48°10'	12°45'	MAGDALENNENHOF	FARM	NF2746	1422	54°34'	9°25'
MÄDER	POPL	UQ8931	6946	49°01'	13°29'	MAGDALENNENHOF	FARM	LB4342	5006	50°54'	6°46'
MÄDER-B.	STRM	UQ8926	7046	48°59'	13°29'	MAGDALENNENHOF	FRST	PV3569	6631	49°21'	10°52'
MÄDERBAUER	FARM	UP6856	7645	48°21'	13°13'	MAGDALENNHITTE	BLDG	MV1088	6412	49°32'	7°46'
MÄDERBICHELFILZ	MRSH	PT3988	8231	47°44'	10°51'	MAGDALENNJAUCHERT	FRST	NU9090	7327	48°39'	10°13'
MÄDERECK	MT	PT7245	8633	47°20'	11°17'	MAGDALENNRUH	FARM	NF4652	1324	54°37'	9°43'
MÄDERER REVIER	FRST	UQ8728	7046	49°00'	13°28'	MAGDALENNWÄLDLE	FRST	NU1872	7421	48°30'	9°14'
MÄDERER REVIER	FRST	UQ8729	6946	49°00'	13°28'	MAGOBETT	ROCK	PCO639	4229	51°47'	10°32'
MÄDERER-ST.	TRL	UQ7441	6845	49°06'	13°16'	MÄGDE M.	MILL	MA3629	6014	49°55'	8°07'
MÄDERERSBRUNNEN	AN	PV6379	6533	49°26'	11°15'	MÄGDEBERG	EST	MT8594	8118	47°48'	8°48'
MÄDERY-B.	STRM	UN1395	8241	47°47'	12°30'	MÄGDEBERG	RUIN	MT8494	8118	47°48'	8°47'
MÄDERGRUND	VAL	NB2767	4822	51°09'	9°23'	MÄGDEB.G.H.	PORT	NE6633	2426	53°32'	10°00'
MÄDERHALDE	MDW	NU0276	7420	48°32'	9°02'	MÄGDEBRUNNEN	FRST	MC9610	4419	51°32'	8°56'
MÄDERHALM	POPL	NT9556	8527	47°27'	10°16'	MÄGDEBRUNNEN	WELL	MT0673	8312	47°36'	7°45'
MÄDERHAIN	RUIN	NV6212	7125	48°51'	9°51'	MÄGDEBURGER B.	MILL	PC4087	3732	52°13'	11°03'
MÄDERMAUS	FARM	NU7688	7326	48°38'	10°02'	MÄGDEBURGER GEHEGE	FRST	PC4187	3732	52°13'	11°04'
MÄDERHOF	FARM	NT5587	8224	47°44'	9°44'	MÄGDEBURGER WARTE	SO	PC3987	3732	52°13'	11°02'
MÄDERHOF	FARM	NV7712	7126	48°51'	10°03'	MÄGDEBURGER WEG	TRL	PC0539	4229	51°47'	10°31'
MÄDERHÖFE	POPL	NV6810	7125	48°50'	9°56'	MÄGDEBURGER WEG	ROAD	PC0440	4129	51°48'	10°31'
MÄDERHÖLZ	FRST	NB2868	4822	51°10'	9°24'	MÄGDEN	POPL	MT1064	8412	47°31'	7°48'
MÄDERKARLTAL	VAL	PT7246	8633	47°21'	11°17'	MÄGDENERBACH	STRM	MT0966	8412	47°32'	7°47'
MÄDERLEHEN	FARM	UP2239	7841	48°11'	12°36'	MÄGHEIOE	POPL	LB9575	4710	51°13'	7°30'
MÄDERS-B.	HILL	LA7170	5709	50°16'	7°11'	MÄGDLOS	POPL	NA3686	5523	50°25'	9°31'
MÄDERSDOORF	POPL	UQ4456	6743	49°14'	12°52'	MÄGLOUSERWASSER	STRM	NA3986	5523	50°25'	9°33'
MÄDERSTAL	POPL	MU4020	7915	48°02'	8°12'	MÄGPOINT	FARM	UP1524	7941	48°02'	12°31'
MÄDERSTEIN	MT	NB2668	4822	51°10'	9°22'	MÄGELSEN	POPL	ND1158	3121	52°52'	9°10'
MÄDERWIESEN	MOW	MT4786	8215	47°43'	8°17'	MÄGENBUCH	POPL	NU2412	8021	47°58'	9°19'
MÄDFELD	POPL	MB8098	4518	51°26'	8°43'	MÄGENGASSE	AN	NV2521	7022	48°56'	9°20'
MÄDFELDER HOLZ	FRST	MC7600	4517	51°27'	8°39'	MÄGENHART	AN	NU2964	7522	48°26'	9°23'
MÄDFELDER WALD	FRST	MC8100	4518	51°27'	8°44'	MÄGENHAUS	POPL	NU5008	8024	47°55'	9°40'
MÄDIKE	AN	NU2338	7821	48°12'	9°19'	MÄGENHAUS	FRST	NU5007	8024	47°55'	9°40'
MÄDILLENTANNEN	FRST	L09047	3210	52°46'	7°22'	MÄGENHAUSER HOLZ	VAL	NU6789	7325	48°39'	9°55'
MÄDL	FARM	UP4853	7643	48°19'	12°57'	MÄGENTÄLE	STRM	LV6648	6808	49°10'	7°10'
MÄDL-GR.	DTCH	UQ9904	7247	48°47'	13°38'	MÄGERERBACH	FARM	LB7993	4609	51°22'	7°16'
MÄDL-K.	MT	UQ9805	7247	48°47'	13°37'	MÄGERERB.	FARM	KB9217	5302	50°40'	6°04'
MÄDL-M.	MILL	UQ4255	6743	49°14'	12°50'	MÄGERKINGEN	POPL	NU1648	7721	48°17'	9°13'
MÄDL-W.	POND	TR8840	6038	49°58'	12°02'	MÄGERKINGER MÄULE	AN	NU1247	7721	48°17'	9°18'
MÄDL-W.	MDW	UQ9705	7247	48°47'	13°36'	MÄGERL	FARM	UP2936	7842	48°09'	12°42'
MÄDLAGE	POPL	MD1747	3212	52°46'	7°46'	MÄGERL-PONN	FARM	UN4876	8343	47°37'	12°59'
MÄDLAU	FARM	UP4254	7643	48°19'	12°52'	MÄGERNHOLSEN	POPL	MC7893	3718	52°17'	8°41'
MÄDLBAUER	FARM	UN3687	8242	47°43'	12°49'	MÄGERP.	SPRG	LV6652	6709	49°12'	7°10'
MÄDLE	MDW	NV5318	7024	48°55'	9°43'	MÄGERS-ER.	POPL	UP0481	7440	48°33'	12°20'
MÄDLE	POPL	NV7610	7126	48°50'	10°02'	MÄGERSDDRF	HILL	QU0496	7336	48°41'	11°46'
MÄDLER	FARM	UN5581	8344	47°40'	13°04'	MÄGERTENBERG	FARM	LE8524	2509	53°27'	7°16'
MÄDLER	BLOG	UN5578	8344	47°38'	13°04'	MÄGERWEG	MDW	MV8014	7118	48°53'	8°44'
MÄDLER	FARM	UN5284	8244	47°41'	13°02'	MÄGERWIESEN	POPL	NT3193	8222	47°47'	9°25'
MÄDLER K.	PEAK	UN5284	8344	47°41'	13°02'	MÄGETSWEILER	AN	N06264	3025	52°55'	9°55'
MÄDLER-K.	PEAK	UN5284	8244	47°41'	13°02'	MÄGETZ	FRST	PT5091	8232	47°45'	11°00'
MÄDLERHUF	FARM	NT1196	8120	47°49'	9°09'	MÄGERILZ	FARM	PU2797	7230	48°43'	10°44'
MÄDLERS LÄNDER	FRST	MC6101	4516	51°27'	8°26'	MÄGERMANNHOFEN	POPL	NT8392	8226	47°47'	10°07'
MÄDLERS WAND	CLIF	UN5478	8344	47°38'	13°04'	MÄGING	POPL	UQ6106	7244	48°47'	13°07'
MÄDLESBACH	STRM	NV3320	7022	48°56'	9°27'	MÄGINING	MILL	UR1735	6040	49°56'	12°27'
MÄDLESBAUM	MONU	NU6665	7525	48°26'	9°53'	MÄGL-M.	POPL	PT6799	8133	47°49'	11°14'
MÄDLESBERG	AN	MU7768	7518	48°28'	8°41'	MÄGLNETSRIED	RUCK	MA7615	6218	49°47'	8°40'
MÄDLESBR.	SPRG	MU7929	7818	48°07'	8°43'	MÄGLNETSTEIN	FARM	MB1095	4512	51°24'	7°43'
MÄDLESF.	CLIF	NU3976	7423	48°32'	9°32'	MÄGNÉY	TWR	PA6845	5934	50°02'	11°21'
MÄDLESFELS	ROCK	NU2067	7521	48°27'	9°16'	MÄGNUS-T.	DTCH	PU0916	8028	47°59'	10°28'
MÄDLESGR.	VAL	MU7768	7518	48°28'	8°41'	MÄGNUSRINNE	SO	PT2769	8430	47°34'	10°41'
MÄDLESHALDE	SLP	NU2068	7521	48°28'	9°16'	MÄGNUSRIIT	FARM	MF8470	1218	54°47'	8°45'
MÄDLESSTEIN	FRST	NV3215	7122	48°53'	9°26'	MÄGNUSWORT	POPL	NU4361	7523	48°24'	9°35'
MÄDLHOLZ	FRST	UQ9704	7247	48°47'	13°36'	MÄGOLSHEIM	AN	LE7728	2508	53°29'	7°09'

NAME	DESIGNATION	GRU REF.	SHEET NO.	LAT.	LONG.	NAME	DESIGNATION	GRID REF.	SHEET NO.	LAT.	LONG.
MAGDTSPOELDER	AN	LE7828	2509	53°29'	7°10'	MAHDENWASEN	AN	MU8453	7618	48°20'	8°47'
MAGREHME	FARM	MU4211	8015	47°57'	8°13'	MAHDENWIESEN	MDW	MU2381	7421	48°35'	9°19'
MAGSAMENTAL	VAL	MV4386	6415	49°31'	8°13'	MÄHDER	MDW	NV4103	7223	48°47'	9°34'
MAGSTAUT	POPL	MU9799	7219	48°45'	8°58'	MÄHDER	FRST	NV7224	7025	48°58'	9°59'
MÄHÄCKER	AN	MV9282	6519	49°29'	8°53'	MÄHDER	AN	NV8825	7027	48°58'	10°12'
MÄHÄCKER	AN	MU6871	7517	48°29'	8°34'	MÄHDER	AN	MU5651	7616	48°19'	8°25'
MÄHÄCKER	AN	MU7786	7318	48°38'	8°41'	MÄHDER	AN	MU8318	7926	48°01'	10°07'
MÄHÄCKER	AN	MU7891	7318	48°40'	8°42'	MÄHDER	MDW	MU5970	7516	48°29'	8°27'
MÄHÄCKER	AN	NVD098	6320	49°38'	9°00'	MÄHDER	MDW	MU5968	7516	48°28'	8°27'
MÄHBRUCH	MDW	MV6157	6716	49°16'	8°28'	MÄHDER	FRST	MU6588	7317	48°39'	8°32'
MÄHBRUCH	POPL	MB2076	4713	51°14'	7°51'	MÄHDER	FRST	MU6787	7317	48°38'	8°33'
MAHD	FRST	NU3199	7222	48°45'	9°25'	MÄHDER	MDW	MV8609	7118	48°50'	8°49'
MAHD	AN	NV4818	7023	48°55'	9°39'	MÄHDER	FRST	MU6487	7317	48°38'	8°31'
MAHD	FARM	UQ7006	7145	48°48'	13°14'	MÄHDER	FRST	MU7092	7317	48°41'	8°35'
MAHD	AN	MU6980	7417	48°34'	8°32'	MÄHDER	FRST	MU7391	7317	48°40'	8°38'
MAHD	FRST	MV5500	7216	48°45'	8°23'	MÄHDER	FRST	MU6891	7317	48°40'	8°34'
MAHD	FRST	UQ1258	6740	49°15'	12°25'	MÄHDER	FRST	MU6691	7317	48°40'	8°32'
MAHD	FRST	MU7388	7317	48°39'	8°38'	MÄHDER	FRST	MU7290	7317	48°40'	8°37'
MAHD	FRST	MU7087	7317	48°38'	8°35'	MÄHDER	FRST	MU6990	7317	48°40'	8°35'
MAHD	MDW	MU7489	7317	48°39'	8°39'	MÄHDER	FRST	MU6890	7317	48°40'	8°34'
MAHD	FARM	UN2799	8142	47°49'	12°41'	MÄHDER	MDW	NV4332	6923	49°02'	9°35'
MAHD	AN	NV8923	7027	48°57'	10°13'	MÄHDER	MDW	MU4331	6923	49°02'	9°35'
MAHD	AN	NU3755	7623	48°21'	9°30'	MÄHDER	FRST	MU6229	7825	48°07'	9°50'
MAHD	FRST	VP0289	7348/49	48°39'	13°40'	MÄHDER	AN	MU4659	7623	48°23'	9°37'
MAHD	AN	NU3894	7223	48°42'	9°31'	MÄHDER	MDW	MU7690	7318	48°40'	8°40'
MAHD	FRST	NU9798	7227	48°44'	10°19'	MÄHDER	AN	MU6255	7625	48°21'	9°50'
MAHD	FARM	UQ6302	7244	48°45'	13°08'	MÄHDER	FRST	MV7804	7218	48°47'	8°42'
MAHD	AN	MV7605	7218	48°48'	8°40'	MÄHDER	FRST	MU7798	7218	48°44'	8°41'
MAHD	FRST	NV9707	7127	48°48'	10°19'	MÄHDER	MDW	NU1475	7421	48°32'	9°11'
MAHD	AN	NV4911	7124	48°51'	9°40'	MÄHDER	MDW	NU0876	7420	48°32'	9°07'
MAHD	FRST	NV7806	7126	48°48'	10°04'	MÄHDER	MDW	NV4811	7123	48°51'	9°39'
MAHD	POPL	UP7383	7445	48°35'	13°17'	MÄHDER	FRST	NV6212	7125	48°51'	9°51'
MAHD	AN	MU5133	7816	48°09'	8°20'	MÄHDER	FRST	MV8511	7118	48°51'	8°48'
MAHD	FRST	UR0450	5939	50°04'	12°16'	MÄHDER-B.	STRM	UN3093	8242	47°46'	12°44'
MAHD	FRST	NU3794	7323	48°42'	9°30'	MÄHDER-B.	STRM	UN3192	8242	47°46'	12°44'
MAHD-GR	DTCH	UN3095	8242	47°47'	12°44'	MÄHDERÄCKER	AN	NU4397	7223	48°43'	9°35'
MAHD-GR	DTCH	UN3096	8142	47°48'	12°44'	MÄHDERBACH	STRM	NV4122	7023	48°57'	9°34'
MAHD-H.	FRST	QV1674	6637	49°23'	11°59'	MÄHDERBACH	STRM	NV4022	7023	48°57'	9°33'
MAHD-W.	POND	TR8411	6238	49°43'	12°00'	MÄHDERH.	BLDG	MU7687	7318	48°38'	8°40'
MAHDACH	MDW	NU0969	7520	48°28'	9°07'	MÄHDERHAU	AN	NV4103	7223	48°47'	9°34'
MAHDACH	AN	MU8268	7518	48°28'	8°46'	MÄHDERHAU	FRST	NU4550	7623	48°18'	9°37'
MAHDACH	FRST	MU7688	7318	48°39'	8°40'	MÄHDERHAL	VAL	MU8357	7618	48°22'	8°46'
MAHDACH	AN	MV9408	7119	48°49'	8°55'	MÄHDERHAL	VAL	MU9882	7419	48°35'	8°58'
MAHDÄCKER	FRST	MU7383	7317	48°36'	8°38'	MÄHDERHALDE	SLP	MU9783	7419	48°36'	8°58'
MAHDÄCKER	AN	MV7804	7218	48°47'	8°42'	MAHDFELD	AN	NV8219	7026	48°55'	10°07'
MAHDÄCKER	AN	NU1786	7321	48°38'	9°11'	MAHDGRUND	FRST	MU6476	7417	48°32'	8°31'
MAHDÄCKER	AN	NU5694	7324	48°42'	9°46'	MAHDHALDE	AN	NU6694	7225	48°42'	9°54'
MAHDÄCKER	AN	NU4192	7323	48°41'	9°34'	MAHDHAU	AN	NU6970	7525	48°29'	9°56'
MAHDÄCKER	AN	NU5694	7324	48°42'	9°46'	MAHDHAU	FRST	NU5855	7624	48°21'	9°47'
MAHDB.	STRM	NV4825	7023	48°59'	9°40'	MAHDHÄU	HILL	TR8510	6238	49°42'	12°01'
MAHDB.	STRM	NV4825	7024	48°59'	9°40'	MAHDHÖLZ	FRST	NV8219	7026	48°55'	10°07'
MAHDB.	STRM	NV3430	6922	49°01'	9°28'	MAHDHÖLZ	AN	NV6514	7125	48°52'	9°53'
MAHDBRUNNEN	FRST	MU6576	7417	48°32'	8°32'	MAHDHÖLZLE	FRST	NV5308	7124	48°49'	9°43'
MAHDBUCKEL	FRST	MU6576	7417	48°32'	8°32'	MAHDHÖLZLE	STRM	PU3888	7331	48°38'	10°52'
MAHDE	FARM	MF9919	1619	54°19'	8°59'	MÄHD1-GR.	FRST	MU8298	7218	48°44'	8°46'
MAHDE	FARM	NF0019	1620	54°19'	9°00'	MÄHD1CH	FRST	MU7995	7218	48°42'	8°43'
MAHDECK	MT	UN2587	8242	47°43'	12°40'	MÄHD1CH	FRST	PT4781	8331	47°40'	10°58'
MAHDEN	MDW	NU1497	7221	48°43'	9°11'	MÄHD1GE LEITE	SLP	NU4671	7523	48°29'	9°37'
MAHDEN	MDW	NU0995	7220	48°42'	9°07'	MÄHDLE	FRST	NU6983	7425	48°36'	9°56'
MAHDEN	FRST	NU1699	7221	48°45'	9°13'	MÄHDLE	MDW	NU4688	7323	48°39'	9°37'
MAHDEN	FRST	MU6988	7317	48°39'	8°35'	MÄHDLE	MT	MU4784	7323	48°36'	9°38'
MAHDEN	MDW	MU8786	7318	48°38'	8°49'	MAHDLES B.	AN	NU0568	7520	48°28'	9°04'
MAHDEN	AN	MU9489	7319	48°39'	8°55'	MÄHDLESÄCKER	AN	MU6983	7317	48°36'	8°35'
MAHDEN	AN	MU9387	7319	48°38'	8°55'	MÄHDLESÄCKER	AN	NU5088	7324	48°39'	9°41'
MAHDEN	MDW	MV8201	7218	48°46'	8°46'	MÄHDLESBERG	AN	NU3936	7823	48°11'	9°31'
MAHDEN	AN	NU1379	7421	48°34'	9°11'	MAHDÖSCH	AN	PT0454	8528	47°26'	10°23'
MAHDEN	AN	NU1276	7421	48°32'	9°10'	MAHDPOINT	AN	MU7669	7518	48°28'	8°41'
MAHDEN	AN	MU9281	7419	48°35'	8°53'	MAHDRACH	AN	MU7669	7518	48°28'	8°41'
MAHDEN	AN	MU9273	7419	48°31'	8°53'	MAHDRACHERBR.	WELL	MV7704	7218	48°47'	8°41'
MAHDEN	AN	NU1276	7420	48°32'	9°10'	MAHDSBR.	WELL	MV7704	7218	48°47'	8°41'
MAHDEN	AN	NU2089	7321	48°39'	9°16'	MAHDSBRUNNEN	FRST	MV7704	7218	48°47'	8°41'
MAHDEN	FRST	MU7796	7218	48°43'	8°41'	MAHDSTEIN	AN	NU6665	7525	48°26'	9°53'
MAHDEN-U. PECHWALD	AN	MU8553	7618	48°20'	8°48'	MAHDSTAL	VAL	QV0886	6537	49°29'	11°52'
MAHDENBACH	STRM	NU0694	7220	48°42'	9°05'	MAHDTHAL	VAL	NT8648	8626	47°23'	10°08'
MAHDENBACH	STRM	NU0694	7320	48°42'	9°05'	MAHDTHAL-A.	BLDG	NT8648	8626	47°23'	10°08'
MAHDENBACH	STRM	NU1276	7421	48°32'	9°10'	MAHDWIESE	FRST	MU7285	7317	48°37'	8°37'
MÄHDENBERG	AN	MU6342	7717	48°14'	8°30'	MAHDWIESEN	MDW	MU8867	7519	48°27'	8°50'
MAHDENGRABEN	AN	MU9161	7519	48°24'	8°53'	MAHDWIESEN	MDW	UQ0565	6639	49°18'	12°19'
MAHDENHAU	AN	NU1223	7921	48°04'	9°10'	MAHDWIESEN	FRST	NB7501	5426	50°33'	10°04'
MAHDENHAU	FRST	NU1587	7321	48°38'	9°12'	MÄHFELDER	FARM	KB9416	5302	50°40'	6°05'
MAHDENHAU	FRST	MV9408	7119	48°49'	8°55'	MÄHHEIDE	STRM	MA7331	6017	49°56'	8°37'
MAHDENHÖLZ	FRST	NVD600	7220	48°45'	9°05'	MAHL B.	HILL	LA8205	6310	49°41'	7°22'
MAHDENHÖLZ	FRST	MU9707	8019	47°55'	8°58'	MAHL B.	MT	LA8599	5410	50°32'	7°23'
MAHDENTAL	VAL	NVD401	7220	48°46'	9°03'	MAHL-B.	STRM	NA9389	5527	50°27'	10°19'
MAHDENTAL	VAL	NU0294	7220	48°42'	9°02'	MAHL-B.	HILL	LA3574	5706	50°18'	6°41'

NAME	DESIGNATION	GRID REF.	SHEET NO.	LAT.	LONG.	NAME	DESIGNATION	GRID REF.	SHEET NO.	LAT.	LONG.
MAHL-B.	MT	M84916	5315	50°42'	8°17'	MÄHNE	FRST	NC0925	4320	51°40'	9°08'
MAHL-H.	FRST	NA7929	6026	49°54'	10°06'	MÄHNE	MDW	MU3035	7814	48°10'	8°04'
MAHL-H.	FRST	NA7438	6026	49°54'	10°02'	MAHNNEN	POPL	MC8082	3818	52°11'	8°43'
MAHL-M.	MILL	LB2036	9104	50°51'	6°26'	MAHNNEN-B.	HILL	MD4821	3415	52°32'	8°14'
MAHLÄCKER	AN	NV6138	6925	49°05'	9°50'	MAHNNENBURG	FARM	LC1638	4204	51°46'	6°20'
MAHLBACH	STRM	PV6759	6733	49°16'	11°18'	MAHNER TEICH	MDW	NC9868	3928	52°03'	10°26'
MAHLBACH	HILL	M83546	5014	50°58'	8°04'	MAHNERT	POPL	LB5874	4707	51°12'	6°58'
MAHLBERG	POPL	LC4631	4206	51°42'	6°46'	MAHNFORT	AN	MD2184	2812	53°06'	7°49'
MAHLBERG	MT	PV9178	6535	49°25'	11°38'	MAHNHAMM	FARM	ME3147	2313	53°40'	7°58'
MAHLBERG	EST	MB9782	4719	51°17'	8°58'	MAHNWEG	ROAD	ME3148	2313	53°41'	7°58'
MAHLBERG	POPL	MU1149	7712	48°17'	7°48'	MAHR-B.	STRM	LV9188	6411	49°32'	7°29'
MAHLBERG	HILL	PU6983	7433	48°35'	11°17'	MAHRDORF	POPL	ME9663	2119	53°49'	8°56'
MAHLBERG	HILL	PA4054	5831	50°07'	10°58'	MÄHRE	FRST	NB5246	5024	50°58'	9°44'
MAHLBERG	POPL	LA4497	5406	50°30'	6°48'	MÄHRE	POPL	MA2397	5413	50°31'	7°55'
MAHLBERG	FARM	LA8599	5410	50°32'	7°23'	MÄHRENER HEIDE	SCRB	MA2496	5413	50°31'	7°56'
MAHLBERG	MT	MV5409	7116	48°50'	8°22'	MÄHRENHAUSEN	POPL	PA2972	5730	50°17'	10°49'
MAHLBERGER WALD	FRST	LA4496	5506	50°30'	6°48'	MAHRENHULZ	POPL	ND9936	3328	52°40'	10°28'
MAHLBERGS-KPF.	MT	LA8304	6310	49°41'	7°23'	MAHRENHÜLL	POPL	PA5445	5932	50°02'	11°09'
MAHLBUCK	FRST	MU1956	7613	48°21'	7°55'	MÄHRENSTEG	ROAD	MT6091	8216	47°46'	8°28'
MAHLBUSEN	STRM	MD5790	2816	53°09'	8°22'	MAHRENSTEIGE	ROAD	NU4456	7623	48°21'	9°35'
MAHLOICKE	AN	NU3472	7422	48°30'	9°28'	MÄHRENWIEHE	DTCH	MD8020	3418	52°32'	8°43'
MAHLEN	POPL	ND1348	3221	52°47'	9°11'	MAHRHECK	FRST	MB4600	5415	50°33'	8°14'
MAHLEN	AN	NU2275	7421	48°32'	9°18'	MAHRHOF	EST	LB0360	4903	51°03'	6°11'
MAHLEN	HILL	NO1041	3220	52°43'	9°09'	MÄHRING	POPL	TR9470	5738	50°15'	12°07'
MAHLEN-B.	HILL	N81048	5020	50°59'	9°08'	MÄHRING	POPL	UR2231	6041	49°54'	12°31'
MAHLEN-B.	HILL	LC8406	4510	51°30'	7°20'	MÄHRING	FARM	QA0142	6036	50°00'	11°49'
MAHLENBRUNNEN	FRST	MU1223	7912	48°03'	7°49'	MÄHRINGEN	POPL	NU0870	7520	48°29'	9°07'
MAHLENBRUNNEN	AN	NU9387	7327	48°38'	10°16'	MÄHRINGEN	POPL	NU6965	7525	48°26'	9°56'
MAHLENDORF RALINGERBERG	POPL	LA2221	6105	49°49'	6°32'	MÄHRINGER	AN	NU6166	7524	48°27'	9°49'
MAHLENHOF	FARM	LC2011	4404	51°31'	6°25'	MÄHRINGER BERG	MT	NU6764	7525	48°25'	9°55'
MAHLENHOOPS-B.	HILL	ND0328	3320	52°36'	9°02'	MÄHRINGER WSE.	MDW	UR2434	6041	49°56'	12°33'
MAHLENSTORF	FARM	ND0443	3220	52°44'	9°04'	MÄHRINGER-M.	MILL	TR9370	5738	50°15'	12°06'
MAHLENWEG	ROAD	NA4415	6223	49°47'	9°37'	MÄHRINGS-B.	STRM	TR9270	5738	50°15'	12°05'
MAHLER	FARM	NT7592	8226	47°47'	10°00'	MAHRINGSCHLAG	FRST	QA0141	6036	49°59'	11°49'
MAHLER	MOW	MU8135	7818	48°10'	8°44'	MAHRIS	FARM	NT9176	8327	47°38'	10°13'
MAHLERBREITE	AN	NT1295	8120	47°48'	9°10'	MAHRLIN	AN	NU6381	7425	48°35'	9°51'
MAHLEREI	FARM	MC2072	3913	52°06'	7°50'	MAHRLIN	FRST	MV4960	6715	49°17'	8°18'
MAHLERHOLZ	FRST	NO1449	3221	52°47'	9°13'	MAHRLOCH	MILL	MA7617	6118	49°48'	8°40'
MAHLERS-BR.	PRRG	TQ8687	6538	49°30'	12°02'	MAHR M.	STRM	MU6367	7517	48°27'	8°30'
MAHLERSBECK	POPL	LB7684	4709	51°18'	7°13'	MAI	AN	NV5708	7124	48°49'	9°47'
MAHLERT	POPL	MB0212	5311	50°39'	7°37'	MAI B.	AN	MV7498	6317	49°38'	8°38'
MAHLERTEN	POPL	NC5478	3824	52°09'	9°47'	MAI SCHN.	ROAD	MA6708	6217	49°43'	8°32'
MAHLERTS	POPL	NB6606	5325	50°36'	9°56'	MAI-B.	HILL	LA2836	6005	49°57'	8°36'
MAHLERTS	POPL	NB4815	5324	50°41'	9°41'	MAI-B.	HILL	LA0641	6003	49°59'	6°17'
MAHLESFELS	ROCK	NU0239	7720	48°12'	9°02'	MAI-B.	HILL	LC6838	4208	51°47'	7°05'
MAHLGASSING	FARM	UP4866	7543	48°26'	12°57'	MAI-B.	HILL	NB1487	4621	51°20'	9°12'
MAHLHOLZ	FRST	PA0027	6128	49°53'	10°23'	MAI-B.	MT	NC6519	4325	51°37'	9°56'
MAHLHOLZ	FRST	PA0329	6028	49°54'	10°26'	MAI-B.	HILL	MB0444	5011	50°56'	7°38'
MAHLHOLZ	FRST	NA7940	5926	50°00'	10°06'	MAI-B.	SLP	LV9772	6611	49°23'	7°35'
MAHLHOLZ	FRST	NA9165	5727	50°14'	10°17'	MAI-B.	HILL	LV8796	6310	49°36'	7°26'
MAHLKNOPF	HILL	LV1089	6404	49°31'	6°22'	MAI-B.	STRM	NB2799	4522	51°26'	9°23'
MAHLMECKE	DTCH	LC3204	4514	51°28'	6°35'	MAI-B.	STRM	NB2798	4522	51°26'	9°23'
MÄHLOM	FRST	TR9855	5839	50°07'	12°10'	MAI-B.	STRM	NAB250	5926	50°06'	10°09'
MAHLSCHIED	MT	MB2724	5213	50°46'	7°58'	MAI-B.	HILL	PA2276	5630	50°19'	10°43'
MAHLSCHIED	MINE	MB2624	5213	50°46'	7°57'	MAI-M./S.-M./	MILL	PA0457	5828	50°09'	10°28'
MAHLSPÜREN IM HEGAU	POPL	MU9802	8119	47°52'	8°58'	MAIACH	POPL	PV4974	6532	49°24'	11°03'
MAHLSPÜREN IM TAL	POPL	NU0701	8120	47°52'	9°05'	MAIACKER	AN	MT2874	8314	47°37'	8°02'
MAHLSPÜRER ACH	STRM	NU0700	8120	47°51'	9°05'	MAIACKER	AN	NU2620	7922	48°02'	9°21'
MAHLSPÜRER ACH	STRM	NU0300	8120	47°51'	9°02'	MAIACKER	FRST	NU7733	7826	48°09'	10°02'
MAHLSTEDT	FARM	MD6661	3116	52°54'	8°29'	MAIACKER	AN	NV2830	6922	49°01'	9°23'
MAHLSTEDTER FELD	AN	MD6461	3016	52°54'	8°28'	MAIACKER	FRST	NU4196	7223	48°43'	9°34'
MAHLSTETTEN	POPL	MU8725	7918	48°05'	8°50'	MAIACKER	AN	NV5712	7124	48°51'	9°47'
MAHLSTETTEN	POPL	MU8724	7919	48°04'	8°50'	MAIBACH	POPL	MA6981	5617	50°23'	8°34'
MAHLSTETTEN	AN	NU4246	7723	48°16'	9°34'	MAIBACH	FRST	MA5363	5716	50°13'	8°20'
MAHLUM	POPL	NC8062	3927	52°00'	10°10'	MAIBACHER BERG	HILL	NAB451	5827	50°06'	10°10'
MAHLUMER HOLZ	FRST	NC8163	3927	52°01'	10°11'	MAIBACHER WALD	FRST	MA6881	5617	50°23'	8°33'
MAHLWEIHER	MRSH	NT4981	8323	47°41'	9°39'	MAIBACHER-BC	SLP	NAB250	5926	50°06'	10°09'
MAHLWEIHER	POND	PV6860	6733	49°16'	11°19'	MAIBAUM	FARM	MC2366	3913	52°00'	7°53'
MAHLWHR.	POND	NT5798	8124	47°50'	9°46'	MAIBAUM	FARM	MC3062	3913	52°00'	7°53'
MAHLWHR.	LAKE	NT5381	8324	47°41'	9°43'	MAIBAUM	FARM	MC2468	3913	52°03'	7°53'
MAHLWHR.	POND	NU3608	8022	47°55'	9°29'	MAIBAUM	FARM	MC3559	4014	51°59'	8°03'
MAHLWHR.	POND	NU4611	8023	47°57'	9°37'	MAIBERG	MT	UQ2641	6941	49°06'	12°37'
MAHMILCH	STRM	NC6947	4126	51°52'	10°00'	MAIBERG	AN	MU7232	7817	48°08'	8°37'
MÄHMOOS	MRSH	PT8975	8335	47°36'	11°31'	MAIBERG	MDW	NA2109	6221	49°44'	9°17'
MÄHMOOS	MRSH	PT8382	8334	47°40'	11°26'	MAIBERG	POPL	UQ3059	6742	49°16'	12°40'
MAHN-B.	HILL	ND6897	2726	53°13'	10°01'	MAIBERG	POPL	UQ3752	6742	49°12'	12°46'
MAHN-B.	MT	NB5124	5224	50°46'	9°43'	MAIBERG	MT	UQ4361	6743	49°17'	12°50'
MAHN-B.	HILL	PA4574	5632	50°18'	11°02'	MAIBERG	FARM	UV4117	7143	53°23'	12°37'
MAHN-BACH	FRST	MB4600	5415	50°33'	8°14'	MAIBERG	FRST	MA3994	5514	50°30'	8°08'
MAHNBURG	POPL	PD1939	3330	52°41'	10°46'	MAIBERG	FARM	UQ4748	6843	49°10'	12°54'
MAHNCKERWERDER	FARM	PE1711	2630	53°20'	10°46'	MAIBG.	HILL	MV1786	6413	49°31'	7°51'
MAHNDORF	POPL	MD9676	2919	53°02'	8°56'	MAIBLUMEN-B.	ROCK	MV0451	6712	49°12'	7°41'
MAHNDORFER KLÜMOOR	POPL	MO9776	2919	53°02'	8°58'	MAIBLUMEN-F.	ROCK	MV0547	6812	49°10'	7°42'
MAHNDORFER OYTENDAMM	DAM	MD9878	2919	53°03'	8°58'	MAIBLUMENFELS	ROCK	MV0547	6812	49°10'	7°42'
						MAIBLUMENLAI	AN	MA2969	5714	50°16'	8°00'

NAME	DESIGNATION	GRID REF.	SHEET NO.	LAT.	LONG.	NAME	DESIGNATION	GRID REF.	SHEET NO.	LAT.	LONG.
MAIBLÜMLERÜCK	AN	MV4725	7015	48°58'	8°17'	MAIENTAL	VAL	MU6836	7817	48°11'	8°34'
MAIBOLTE	STRM	MC9766	3919	52°03'	8°58'	MAIENTAL	AN	NV3389	6422	49°33'	9°28'
MAIBOLTE	STRM	MC9865	3919	52°02'	8°58'	MAIENTAL	VAL	MU7068	7517	48°28'	8°35'
MAIBODM	FARM	LC5373	3907	52°05'	6°51'	MAIENTAL	VAL	MU7066	7517	48°27'	8°35'
MAIBÖRG	FARM	LE8815	2609	53°22'	7°19'	MAIENTAL	AN	MA4709	6215	49°44'	8°16'
MAIBRUNN	POPL	UQ3731	6942	49°01'	12°46'	MAIENTAL	VAL	MU5151	7624	48°19'	9°41'
MAIBUCKEL	AN	NV4472	6523	49°24'	9°37'	MAIENTAL	FARM	MU8912	8019	47°58'	8°51'
MAIBÜHL	FRST	MT0172	8412	47°36'	7°41'	MAIENTAL	VAL	NV9301	7227	48°45'	10°16'
MAIBURG	POPL	ME0100	2711	53°14'	7°31'	MAIENTÄLE	VAL	NU3961	7523	48°24'	9°32'
MAIBUSCH	POPL	MD6387	2816	53°08'	8°27'	MAIENTÄLE	VAL	NU3960	7623	48°23'	9°32'
MAIBUSCH	POPL	LA5465	5707	50°13'	6°57'	MAIENTALWEGLE	TRL	NV9201	7227	48°45'	10°15'
MAIBUSCHERMOUR	POPL	MO6486	2816	53°07'	8°28'	MAIENWALD	FRST	NU1974	7421	48°31'	9°16'
MAICHA	POPL	PV2339	6930	49°05'	10°41'	MAIENWALD	FRST	NU3692	7322	48°41'	9°29'
MAICHINGEN	POPL	MU9797	7219	48°44'	8°58'	MAIENWALD	FRST	NU3792	7323	48°41'	9°30'
MAICHINGER GRUND	AN	MU9596	7219	48°43'	8°56'	MAIENWÄLOLE	AN	NU2222	7921	48°03'	9°18'
MAICHINGER WEG	AN	MU9496	7219	48°43'	8°55'	MAIENWÄLOLE	FRST	MU9699	7625	48°23'	9°56'
MAIOBRONN	POPL	NA7022	6125	49°51'	9°58'	MAIENWEG	ROAD	MV9389	6419	49°33'	8°54'
MAIOBRONNER WALD	FRST	NA7124	6125	49°52'	9°59'	MAIENWEGHOLZ	FRST	PV3382	6531	49°29'	10°50'
MAIOEKREUZ	FRST	N80560	4920	51°05'	9°04'	MAIENWEGHOLZ	FRST	PV3282	6530	49°29'	10°49'
MAIDELGRUND	MOW	MU8190	7318	48°40'	8°44'	MAIENWIESEN	MOW	NU2614	8022	47°59'	9°21'
MAIOELS M.	MILL	NA2940	5922	50°01'	9°24'	MAIENWIESELE	FARM	MU8842	7719	48°14'	8°50'
MAIDEN	AN	MU8977	7419	48°33'	8°51'	MAIER	FARM	QT2195	8237	47°46'	11°57'
MAIOL ESGASS	ROAD	MU1860	7613	48°23'	7°53'	MAIER	FARM	UP4643	7743	48°13'	12°56'
MAIE	AN	NV3880	6523	49°28'	9°31'	MAIER	FARM	PU0902	8128	47°52'	10°28'
MAIEN	AN	LV5571	6608	49°22'	7°00'	MAIER	FARM	QU1449	7737	48°15'	11°53'
MAIEN	AN	NV3174	6522	49°25'	9°26'	MAIER	FARM	UP2703	8142	47°51'	12°41'
MAIEN	AN	LV6587	6408	49°31'	7°08'	MAIER	FRST	NU8350	7726	48°18'	10°07'
MAIEN	AN	MA0502	6312	49°40'	7°41'	MAIER	FRST	NV1731	6925	49°02'	9°58'
MAIEN	FARM	NU8701	8127	47°51'	10°10'	MAIER	FARM	NT9880	8327	47°40'	10°19'
MAIEN	AN	N83308	5322	50°37'	9°28'	MAIER	FARM	QU0483	7436	48°34'	11°46'
MAIEN	AN	NV4952	6724	49°13'	9°40'	MAIER A.	BLOG	PT9269	8435	47°33'	11°33'
MAIEN	AN	NV0625	7020	48°59'	9°05'	MAIER A.	BLOG	PT9268	8435	47°32'	11°33'
MAIEN	AN	LV7586	6409	49°31'	7°16'	MAIER AM BERG	FARM	UP2435	7841	48°09'	12°38'
MAIEN-B.	STRM	LA7125	6109	49°52'	7°13'	MAIER AM HOF	FARM	UP4853	7643	48°19'	12°57'
MAIEN-B.	HILL	UR0505	6339	49°40'	12°18'	MAIER IN PULLACH	FARM	UP1741	7841	48°12'	12°32'
MAIEN-H.	FRST	TQ8159	6738	49°15'	11°59'	MAIER-A.	BLOG	PT7979	8334	47°38'	11°23'
MAIENACKER	FRST	MV6844	6817	49°09'	8°34'	MAIER-A.	BLOG	UN0694	8240	47°46'	12°25'
MAIENBACH	STRM	PV0508	7128	48°49'	10°26'	MAIER-A.	BLOG	UN0694	8240	47°46'	12°25'
MAIENBACH	AN	MU3179	7414	48°34'	8°04'	MAIER-A.	BLOG	UN2990	8242	47°44'	12°43'
MAIENBACH / LOBBACH /	STRM	MV8763	6618	49°19'	8°49'	MAIER-A.	BLOG	UN0693	8240	47°46'	12°25'
MAIENBACH / LOBBACH /	STRM	MV9066	6619	49°21'	8°52'	MAIER-B.	ROGE	PU3353	7630	48°19'	10°47'
MAIENBACH / LOBBACH /	STRM	MV8864	6619	49°20'	8°50'	MAIER-GR.	OTCH	UN4280	8343	47°39'	12°54'
MAIENBÄCHLI	STRM	MT1565	8413	47°32'	7°52'	MAIER-GR.	GRGE	NA8656	5827	50°09'	10°12'
MAIENBAUM	AN	NV4165	6623	49°20'	9°34'	MAIER-H.	FRST	TR8916	6238	49°46'	12°04'
MAIENBAUM	FRST	NV1987	6421	49°32'	9°16'	MAIER-H.	FRST	PU5338	7832	48°11'	11°04'
MAIENBERG	RUGE	MV6004	7216	48°47'	8°28'	MAIER-M.	MILL	UN3092	8242	47°45'	12°44'
MAIENBERG	FRST	NU0513	8020	47°58'	9°04'	MAIER-W.	MOW	TR8916	6238	49°46'	12°04'
MAIENBERG	AN	NU0313	8020	47°58'	9°02'	MAIERÄCKER	AN	MU9487	7319	48°38'	8°55'
MAIENBERG	MT	MV0781	6512	49°28'	7°43'	MAIERÄCKER	AN	NV3914	7123	48°53'	9°32'
MAIENBERG	FRST	NV8413	7126	48°52'	10°09'	MAIERALPE	BLOG	QT1890	8237	47°44'	11°55'
MAIENBERGÄCKER	AN	NU0513	8020	47°58'	9°04'	MAIERALPE	BLOG	TN7691	8238	47°44'	12°01'
MAIENBEUND	AN	NU5950	7624	48°18'	9°48'	MAIERBACH	FARM	TP8521	7938	48°00'	12°07'
MAIENBOHL	AN	MU7800	8118	47°51'	8°43'	MAIERBACH	FARM	TP9467	7539	48°25'	12°13'
MAIENBOOM	SQ	LC5244	4107	51°50'	6°51'	MAIERBACH	FARM	UP0066	7539	48°25'	12°18'
MAIENBR.	SPRG	MU5088	7315	48°39'	8°19'	MAIERBAUER	FARM	MU5027	7915	48°06'	8°20'
MAIENBRUNNEN	AN	NU6369	7525	48°28'	9°51'	MAIERBERG	MT	UQ1143	6840	49°07'	12°25'
MAIENBÜHL	FRST	NU1939	7721	48°12'	9°16'	MAIERBERG	MT	PV9467	6636	49°19'	11°40'
MAIENBÜHL	AN	MU9160	7619	48°24'	8°53'	MAIERBUCK	FRST	PV3528	7031	48°59'	10°51'
MAIENBÜHL	AN	MT0888	8212	47°44'	7°46'	MAIERECKE	FRST	MU4244	7715	48°15'	8°13'
MAIENBÜHL	AN	MU6630	7817	48°07'	8°32'	MAIERFELDO	FARM	PV6630	6933	49°00'	11°16'
MAIENBÜHL	FARM	MU6630	7817	48°07'	8°32'	MAIERFELDO	AN	NV7814	7126	48°52'	10°04'
MAIENFELD	AN	MU1777	7413	48°32'	7°53'	MAIERFELSEN	AN	NU3566	7522	48°27'	9°28'
MAIENFELD SCHN.	ROAD	MA7838	6018	50°00'	8°41'	MAIERGASSE	ROAD	UQ1193	6440	49°34'	12°23'
MAIENFELS	FARM	MT0063	8412	47°31'	7°40'	MAIERGRABEN	VAL	PU3053	7630	48°19'	10°45'
MAIENFELS	POPL	NV3741	6823	49°07'	9°31'	MAIERGSCHEWEND	FARM	UN2291	8241	47°45'	12°37'
MAIENGEWANN	AN	MA9050	5819	50°06'	8°52'	MAIERHALDE	FRST	NU8028	7826	48°06'	10°04'
MAIENGRUND	VAL	MT1473	8313	47°36'	7°52'	MAIERHALDE	FRST	NU3137	7822	48°11'	9°25'
MAIENHALDE	SLP	MU7359	7617	48°23'	8°38'	MAIERHALDE	FRST	NU5688	7324	48°39'	9°46'
MAIENHALDE	FRST	NU7274	7425	48°31'	9°58'	MAIERHALDE	FRST	NU5185	7324	48°37'	9°41'
MAIENHAU	FRST	MV9224	7019	48°58'	8°53'	MAIERHALDEN	FARM	NT5777	8324	47°39'	9°46'
MAIENHOLZ	FRST	PA2580	5630	50°21'	10°46'	MAIERHAU	FRST	NU4131	7823	48°08'	9°33'
MAIENLOCH	GRGE	NV1761	6621	49°18'	9°14'	MAIERHÄUSELEHOF	FARM	MU2613	8014	47°58'	8°01'
MAIENPFAD	TRL	MU1955	7613	48°21'	7°55'	MAIERHF.	FARM	MU1812	8013	47°57'	7°54'
MAIENPL.	SQ	NV4325	7023	48°59'	9°35'	MAIERHF.	FARM	MU1306	8013	47°54'	7°50'
MAIENPLATZ	SO	MU5370	7516	48°29'	8°22'	MAIERHOF	FARM	TN8190	8238	47°44'	12°05'
MAIENPLATZ	FRST	MU5196	7216	48°43'	8°20'	MAIERHOF	FARM	TN8778	8339	47°37'	12°10'
MAIENRJE	AN	NU7353	7625	48°20'	9°59'	MAIERHOF	FARM	UP1169	7540	48°27'	12°26'
MAIENSTEIN	FRST	MU2008	8013	47°55'	7°56'	MAIERHOF	FARM	UP6568	7545	48°27'	13°10'
MAIENSTEIN	FARM	NA6390	5525	50°27'	9°53'	MAIERHOF	FARM	UP6964	7545	48°25'	13°14'
MAIENSTEINKÜPPEL	HILL	NA6390	5525	50°27'	9°53'	MAIERHOF	FARM	UP6563	7545	48°24'	13°11'
MAIENSTUBENWEG	FRST	MU5987	7316	48°38'	8°26'	MAIERHOF	FARM	MT3477	8314	47°59'	8°07'
MAIENSTUBENWEG	ROAD	MU5987	7316	48°38'	8°26'	MAIERHOF	FARM	MT1875	8313	47°57'	7°55'
MAIENSWARF	FARM	MF8762	1218	54°42'	8°48'	MAIERHOF	FARM	PU8248	7734	48°15'	11°27'
MAIENSWARF T	FARM	MF7054	1317	54°38'	8°32'	MAIERHOF	FARM	TP9065	7538	48°24'	12°10'

NAME	DESIGNATION	GRID REF.	SHEET NO.	LAT.	LONG.	NAME	DESIGNATION	GRID REF.	SHEET NO.	LAT.	LONG.
MAIERHOF	FARM	NU7562	7526	48°24'	10°01'	MAIERKNOGLSTEIG	TRL	UN3089	8242	47°44'	12°44'
MAIERHOF	FARM	UP2540	7841	48°11'	12°39'	MAIERL	FARM	UP4546	7743	48°15'	12°55'
MAIERHOF	FARM	UP2434	7841	48°08'	12°38'	MAIERLENERG	HILL	RU2843	7730	48°14'	10°43'
MAIERHOF	FARM	UP1531	7841	48°06'	12°31'	MAIERLEITEN	FRST	UO2227	7041	48°58'	12°34'
MAIERHOF	FARM	UP2739	7842	48°11'	12°40'	MAIERLOH	AN	TP9627	7939	48°04'	12°16'
MAIERHOF	FARM	UP2841	7742	48°12'	12°41'	MAIERLREITH	FARM	UP1029	7940	48°05'	12°27'
MAIERHOF	FARM	UP3746	7742	48°15'	12°48'	MAIERMAHO	AN	NU0789	7320	48°39'	9°06'
MAIERHOF	FARM	UP5349	7744	48°17'	13°01'	MAIERMÜHLE	MILL	TN8088	8238	47°42'	12°04'
MAIERHOF	FARM	NU5127	7924	48°06'	9°41'	MAIERMÜHLE	MILL	RU5481	7432	48°34'	11°05'
MAIERHOF	EST	MU2259	7613	48°23'	7°57'	MAIERMUNDERHUF	FARM	LA7136	6009	49°58'	7°12'
MAIERHOF	FARM	UP7160	7645	48°23'	13°16'	MAIERMÜSSE	FRST	MU7095	7217	48°42'	8°35'
MAIERHOF	FARM	PT8199	8134	47°49'	11°25'	MAIERN	FRST	NU2729	7822	48°07'	9°22'
MAIERHOF	FARM	NT9098	8127	47°50'	10°12'	MAIERÖO	FARM	UP4269	7543	48°27'	12°52'
MAIERHOF	FARM	UP6881	7445	48°34'	13°13'	MAIERÖO	FARM	UP7673	7446	48°30'	13°19'
MAIERHOF	FARM	MU4741	7715	48°13'	8°17'	MAIERÖO	FARM	UP1576	7440	48°31'	12°29'
MAIERHOF	FARM	UP6356	7644	48°20'	13°09'	MAIERÖSCH	FRST	NV4618	7023	48°55'	9°38'
MAIERHOF	FARM	UP6153	7644	48°19'	13°08'	MAIERRAIN	AN	MU1212	8012	47°57'	7°49'
MAIERHOF	POPL	UP5753	7644	48°19'	13°04'	MAIERRAIN	AN	NU3162	7522	48°25'	9°25'
MAIERHOF	FARM	UP3252	7642	48°18'	12°44'	MAIERREUTH	FRST	TR9339	6038	49°58'	12°07'
MAIERHOF	FARM	UP4856	7643	48°20'	12°57'	MAIERS	FARM	NU6204	8124	47°53'	9°50'
MAIERHOF	FARM	MU2105	8113	47°54'	7°56'	MAIERS WALD	FRST	PU1014	8028	47°58'	10°28'
MAIERHOF	POPL	NT5895	8124	47°48'	9°46'	MAIERS-B.	HILL	LV9058	6710	49°16'	7°29'
MAIERHOF	FARM	UP0916	8040	47°58'	12°26'	MAIERS-W.	FRST	LV6749	6809	49°11'	7°11'
MAIERHOF	FARM	OU0985	7437	48°35'	11°50'	MAIERSBACH	POPL	NA6490	5525	50°27'	9°54'
MAIERHOF	POPL	VP0980	7448	48°34'	13°46'	MAIERSBERG	FRST	NT0788	8220	47°45'	9°05'
MAIERHOF	POPL	UR8282	7446	48°35'	13°24'	MAIERSBERG	FARM	UP4066	7543	48°26'	12°50'
MAIERHOF	FARM	UP8580	7446	48°34'	13°26'	MAIERSBERG	FARM	UP6678	7445	48°32'	13°11'
MAIERHOF	FARM	TP9957	7639	48°20'	12°17'	MAIERSBERG	AN	NU3352	7622	48°19'	9°27'
MAIERHOF	AN	NU4635	7823	48°10'	9°37'	MAIERSBUCHWALD	FRST	PT5187	8232	47°43'	11°01'
MAIERHOF	FARM	UP0930	7940	48°06'	12°26'	MAIERSCHNEIDER	FARM	UP2074	7541	48°30'	12°34'
MAIERHOF	FARM	TP9331	7939	48°06'	12°13'	MAIERSDORF	FARM	TP9758	7639	48°20'	12°16'
MAIERHOF	FARM	UP1659	7641	48°21'	12°31'	MAIERSDORF	POPL	UR2439	6041	49°59'	12°32'
MAIERHOF	POPL	MU3973	7415	48°30'	8°10'	MAIERSGRÜN	FRST	UR2439	6041	49°57'	12°30'
MAIERHOF	FARM	UP9486	7347	48°37'	13°34'	MAIERSGRÜNER REVIER	SLP	NU1782	7421	48°35'	9°14'
MAIERHOF	FARM	UP7690	7345	48°39'	13°19'	MAIERSHALDE	FRST	LA9360	5811	50°11'	7°30'
MAIERHOF	POPL	UQ3735	6942	49°03'	12°46'	MAIERSHECKE	FARM	MU4257	7615	48°22'	8°13'
MAIERHOF	POPL	UO4040	6942	49°05'	12°49'	MAIERSHF.	FARM	PU3086	7330	48°37'	10°46'
MAIERHOF	POPL	UO4731	6943	49°01'	12°55'	MAIERSHOF	POPL	MT9294	8219	47°48'	8°53'
MAIERHOF	POPL	T08988	6438	49°30'	12°05'	MAIERSHÖFE	AN	QA0668	5737	50°14'	11°53'
MAIERHOF	FARM	NT5787	8224	47°44'	9°46'	MAIERSLOH	AN	PA7263	5834	50°12'	11°25'
MAIERHOF	AN	NV4905	7224	48°48'	9°40'	MAIERSREUT	POPL	UR1440	6040	49°59'	12°25'
MAIERHOF	POPL	TR9203	6338	49°39'	12°07'	MAIERSREUTH	FARM	UP1327	7941	48°04'	12°29'
MAIERHOF	FARM	NV5408	7124	48°49'	9°44'	MAIERSREUTH	FARM	VP0783	7448	48°36'	13°44'
MAIERHOF	POPL	PA8360	5835	50°10'	11°34'	MAIERSREUTH	FRST	MU2318	7913	48°01'	7°58'
MAIERHOF	FARM	PA7851	5934	50°05'	11°29'	MAIERSWALD	VAL	MU1860	7613	48°23'	7°53'
MAIERHOF	FARM	PA7851	5935	50°05'	11°29'	MAIERSWALD	POPL	NT5387	8224	47°44'	9°43'
MAIERHOF	POPL	NT9578	8327	47°39'	10°16'	MAIERTAL	FARM	TP9362	7639	48°23'	12°12'
MAIERHOF	FARM	NT7385	8225	47°43'	9°58'	MAIERTAL	POPL	UQ6044	6840	49°07'	12°20'
MAIERHOF A.O. LEITEN	FARM	UP2139	7841	48°11'	12°35'	MAIERTSHOF	FRST	NV0604	7220	48°47'	9°05'
MAIERHOF IM REMSTAL	FARM	NV4805	7223	48°48'	9°39'	MAIERWALD	FRST	MU1007	8012	47°55'	7°48'
MAIERHOF IM REMSTAL	FARM	NV4805	7123	48°48'	9°39'	MAIERWALD	POPL	RT7898	8134	47°49'	11°23'
MAIERMÖFCHEN	FARM	NV0855	6720	49°15'	9°07'	MAIERWALD	FRST	MT1392	8213	47°46'	7°50'
MAIERHÖFE	POPL	MT2477	8313	47°38'	7°59'	MAIERWALD	FRST	NV9007	7120	48°49'	9°07'
MAIERHÖFEN	POPL	NT7978	8326	47°39'	10°03'	MAIERWALD	AN	LA1501	6304	49°38'	6°26'
MAIERHÖFEN	POPL	UQ2640	6941	49°05'	12°37'	MAIERWALD	AN	LA8871	5710	50°17'	7°26'
MAIERHÖFEN	FARM	UP2132	7841	48°07'	12°35'	MAIERWALD	AN	LA8168	5710	50°15'	7°20'
MAIERHÖFEN	POPL	UQ1959	6741	49°15'	12°31'	MAIERWALD	AN	LA7969	5709	50°16'	7°18'
MAIERHÖFEN	POPL	QV0329	7036	48°59'	11°47'	MAIERWALD	AN	MV6710	7117	48°50'	8°33'
MAIERHÖFEN	POPL	UQ3334	6942	49°02'	12°43'	MAIERWALD	ROAD	MA7738	5918	50°00'	8°41'
MAIERHÖFER	FARM	UP7172	7545	48°29'	13°15'	MAIFELU SCH.	FRST	NCO635	4220	51°46'	9°05'
MAIERHÖFER	FARM	NT9295	8127	47°48'	10°14'	MAIFELU	WELL	NV3816	7123	48°54'	9°41'
MAIERHÖFER BACH	STRM	NT7979	8326	47°40'	10°03'	MAIFELU	FRST	NV3816	7123	48°54'	9°31'
MAIERHÖFER SÄGM.	MILL	NV5307	7124	48°49'	9°43'	MAIFELU	MONU	NU1048	7720	48°17'	9°08'
MAIERHÖFHÄUSL	FARM	UP2139	7841	48°11'	12°35'	MAIFELU	POPL	UP6796	7245	48°42'	13°11'
MAIERHÖFLE	AN	NT3679	8322	47°40'	9°29'	MAIFELU	OTCH	TN8388	8238	47°42'	12°07'
MAIERHÖFWEGLE	FRST	MU6696	7217	48°43'	8°32'	MAIFELU	VAL	NC0101	4520	51°28'	9°01'
MAIERHOLZ	FRST	UQ1293	6440	49°34'	12°24'	MAIFELU	AN	NV5201	7224	48°46'	9°43'
MAIERHOLZ	FRST	PU1325	7929	48°04'	10°31'	MAIFELU	FARM	MD1624	3412	52°34'	7°46'
MAIERHOLZ	FRST	PU1623	7929	48°03'	10°34'	MAIFELU	POPL	ME6921	2517	53°26'	8°32'
MAIERHOLZ	FRST	NT6695	8125	47°48'	9°53'	MAIFELU	FARM	ME3443	2314	53°38'	8°00'
MAIERHOLZ	FRST	PV2425	7030	48°58'	10°41'	MAIFELU	PUPL	PV1020	7029	48°55'	10°30'
MAIERHOLZ	FRST	PV2720	7030	48°55'	10°44'	MAIFELU	POPL	PV0920	7028	48°55'	10°29'
MAIERHOLZ	FRST	PV6621	7033	48°55'	11°16'	MAIFORST	HILL	LA5372	5707	50°17'	6°56'
MAIERHOLZ	FRST	NU6252	7625	48°19'	9°50'	MAIGENBR.	FARM	MV3586	6414	49°31'	8°06'
MAIERHOLZ	FRST	PU6359	7633	48°22'	11°12'	MAIGENRAIN	FARM	NC1413	4421	51°34'	9°12'
MAIERHOLZ	FRST	PV9255	6735	49°13'	11°38'	MAIGEN	ROAD	NA0815	6220	49°47'	9°07'
MAIERHOLZ	FRST	NT5994	8224	47°48'	9°47'	MAIGEN	FRST	MA2554	5813	50°08'	7°57'
MAIERHOLZ	FRST	PU1877	7429	48°32'	10°36'	MAIGRABEN	POPL	MV3661	6614	49°18'	8°07'
MAIERHOLZ	FRST	NV5409	7124	48°50'	9°44'	MAIGRUND	FARM	LB5490	4607	51°20'	6°54'
MAIERHOLZ	POPL	UP6282	7444	48°35'	13°08'	MAIHALDE	FRST	UA1324	6137	49°50'	11°58'
MAIERING	POPL	UQ3757	6742	49°15'	12°46'	MAIHAUS	AN	MV8085	6418	49°31'	8°43'
MAIERING	POPL	UP0117	8040	47°58'	12°20'	MAIHAUSEN	MT	NV0896	6320	49°37'	9°07'
MAIERKLOPFEN	POPL	TP8054	7638	48°18'	12°02'	MAIHAUSEN	FARM	MCO858	4012	51°58'	7°40'
MAIERKNOGL	PEAK	UN3089	8242	47°44'	12°44'	MAIHAUSEN	MT	NA2477	5622	50°21'	9°20'

NAME	DESIGNATION	GRID REF.	SHEET NO.	LAT.	LONG.	NAME	DESIGNATION	GRID REF.	SHEET NO.	LAT.	LONG.
MAIL	FARM	TN8190	8238	47°44'	12°05'	MAIN	STRM	NA8439	5927	50°00'	10°10'
MAILACH	FARM	TN8990	8239	47°44'	12°11'	MAIN	STRM	PA0643	5928	50°02'	10°29'
MAILACH	POPL	PA2604	6330	49°40'	10°45'	MAIN	STRM	PA0241	5928	50°01'	10°25'
MAILAHN	POPL	LB7838	5109	50°53'	7°16'	MAIN	STRM	NA9641	5928	50°01'	10°20'
MAILANO	POPL	NU7600	8126	47°51'	10°01'	MAIN	STRM	PA0941	5929	50°01'	10°31'
MAILANOB.	STRM	NV6934	6925	49°03'	9°56'	MAIN	STRM	PA1340	5929	50°00'	10°35'
MAILÄNDER	FRST	MU6230	7816	48°07'	8°29'	MAIN	STRM	PA3949	5931	50°05'	10°56'
MAILÄNDER	FRST	MU6229	7817	48°07'	8°29'	MAIN	STRM	PA3945	5931	50°02'	10°56'
MAILÄNDER FELD	AN	NV9517	7027	48°54'	10°18'	MAIN	STRM	PA3741	5931	50°00'	10°55'
MAILÄNDERH.	BLDG	MU6229	7816	48°07'	8°29'	MAIN	STRM	MA8251	5818	50°07'	8°45'
MAILAR	POPL	MV4773	4715	51°12'	8°14'	MAIN	STRM	MA7650	5817	50°06'	8°40'
MAILE	FRST	MV7807	7118	48°49'	8°42'	MAIN	STRM	MA6849	5817	50°05'	8°33'
MAILENDORF	FARM	QU0478	7436	48°31'	11°46'	MAIN	STRM	MA0043	5920	50°02'	9°00'
MAILERBERG	MT	QV1452	6837	49°11'	11°56'	MAIN	STRM	PA4153	5831	50°07'	10°58'
MAILES	POPL	NA9962	5728	50°12'	10°23'	MAIN	STRM	PA5458	5832	50°09'	11°10'
MAILES B.	STRM	NA9962	5728	50°12'	10°23'	MAIN	STRM	PA5058	5832	50°09'	11°06'
MAILES-B.	STRM	NA9860	5828	50°11'	10°22'	MAIN	STRM	PA4456	5832	50°08'	11°01'
MAILHAM	FARM	UP6959	7645	48°22'	13°14'	MAIN	STRM	PA5757	5833	50°09'	11°12'
MAILHAM	POPL	UP0035	7839	48°08'	12°19'	MAIN	STRM	PA6155	5833	50°07'	11°15'
MAILHEIM	POPL	PV0885	6428	49°30'	10°29'	MAIN	STRM	PA6553	5833	50°06'	11°19'
MAILINDE	FARM	M82244	4613	51°23'	7°53'	MAIN	STRM	NA4644	5923	50°03'	9°38'
MAILING	FARM	UP1672	7541	48°28'	12°31'	MAIN	STRM	NA5242	5924	50°02'	9°44'
MAILING	POPL	QU2230	7937	48°05'	11°59'	MAIN	STRM	MA5139	5915	50°00'	8°19'
MAILING	POPL	QU2213	8037	47°56'	11°58'	MAIN	STRM	MA6344	5916	50°03'	8°29'
MAILING	POPL	PV8205	7234	48°46'	11°29'	MAIN	STRM	MA5940	5916	50°01'	8°26'
MAILING	FARM	UP0101	8140	47°50'	12°20'	MAIN	STRM	MA5339	5916	50°00'	8°20'
MAILINGER B.	STRM	PV8006	7234	48°47'	11°27'	MAIN	STRM	MA7448	5917	50°05'	8°38'
MAILINGER B.	STRM	PV8905	7235	48°46'	11°34'	MAIN	STRM	MA6648	5917	50°05'	8°32'
MAILINGER B.	STRM	PV8404	7235	48°46'	11°30'	MAIN BERG	MT	PA9346	5936	50°02'	11°42'
MAILINGER-B.	STRM	PV8604	7235	48°46'	11°32'	MAIN FLUSS	STRM	MA5038	6015	49°59'	8°18'
MAILINGER-H.	FRST	QU2331	7837	48°06'	12°00'	MAIN SCHN.	ROAD	MA6743	5917	50°02'	8°32'
MAILUST	BLDG	KA9472	5702	50°16'	6°07'	MAIN-B.	STRM	NC6701	4525	51°27'	9°58'
MAILUST	BLDG	LAY783	5611	50°23'	7°33'	MAIN-B.	STRM	NC1874	3821	52°07'	9°16'
MAIN	STRM	NA0735	6020	49°58'	9°06'	MAINACHERBERG	SLP	MU7393	7317	48°41'	8°38'
MAIN	STRM	NA0931	6020	49°56'	9°08'	MAINÄCKER ODER RICHTWEG NO.1	ROAD	MV7150	6717	49°12'	8°36'
MAIN	STRM	NA1126	6120	49°53'	9°09'	MAINASCHAFF	POPL	NA0636	6020	49°59'	9°05'
MAIN	STRM	NA1017	6120	49°48'	9°08'	MAINAU	ISL	NT1483	8221	47°42'	9°11'
MAIN	STRM	NA2213	6221	49°46'	9°19'	MAINAUWALO	FRST	NT1382	8321	47°41'	9°10'
MAIN	STRM	NA1705	6221	49°42'	9°14'	MAINBACH	POPL	UP2664	7541	48°24'	12°39'
MAIN	STRM	NA3415	6222	49°47'	9°28'	MAINBACH	POPL	TP9448	7739	48°15'	12°13'
MAIN	STRM	NA2513	6222	49°46'	9°21'	MAINBACH	POPL	PV5274	7432	48°30'	11°04'
MAIN	STRM	NA4215	6223	49°47'	9°35'	MAINBERG	HILL	PV6883	6533	49°29'	11°19'
MAIN	STRM	NA3614	6223	49°47'	9°30'	MAINBERG	ROGE	PV6984	6534	49°29'	11°20'
MAIN	STRM	MA9647	5919	50°04'	8°56'	MAINBERG	MT	PA3719	6131	49°48'	10°54'
MAIN	STRM	NA6813	6225	49°46'	9°56'	MAINBERG	POPL	NA9246	5927	50°03'	10°17'
MAIN	STRM	NA8315	6226	49°47'	10°09'	MAINBERG	HILL	NA9470	5727	50°16'	10°19'
MAIN	STRM	NA8312	6226	49°45'	10°09'	MAINBERG /MÜNCHSHAUSEN/	FARM	UP4683	7443	48°35'	12°55'
MAIN	STRM	NA8208	6226	49°43'	10°08'	MAINBERNHEIM	POPL	NA8707	6227	49°42'	10°13'
MAIN	STRM	NA7207	6226	49°43'	10°00'	MAINBORN	AN	MA4028	6014	49°54'	8°10'
MAIN	STRM	NA8616	6227	49°47'	10°11'	MAINBULLAU /BULLAU/	POPL	NA1304	6321	49°41'	9°11'
MAIN	STRM	NA8409	6227	49°44'	10°10'	MAINBURG	POPL	QU0591	7336	48°38'	11°47'
MAIN	STRM	NA5927	6124	49°53'	9°49'	MAINO	FARM	NT9380	6327	47°40'	10°14'
MAIN	STRM	NA6025	6125	49°52'	9°50'	MAINDAMM	DAM	MA5438	6016	49°59'	8°22'
MAIN	STRM	NA6219	6125	49°49'	9°52'	MAINDAMM	DAM	MA5139	5915	50°00'	8°19'
MAIN	STRM	NA6517	6125	49°48'	9°54'	MAINECK	POPL	PA6454	5833	50°07'	11°17'
MAIN	STRM	NA8325	6126	49°52'	10°09'	MAINECKER FORST	FRST	PA6552	5933	50°06'	11°19'
MAIN	STRM	NA8528	6127	49°54'	10°11'	MAINEN-B.	MT	NA2591	5522	50°28'	9°21'
MAIN	STRM	NA8424	6127	49°52'	10°10'	MAINFELD	AN	MA8654	5818	50°08'	8°48'
MAIN	STRM	NA8723	6127	49°51'	10°13'	MAINFLINGEN	POPL	NA0242	5920	50°02'	9°02'
MAIN	STRM	NA8521	6127	49°50'	10°11'	MAINGASSE	MOW	PA3439	6031	49°59'	10°52'
MAIN	STRM	NA8718	6127	49°48'	10°13'	MAINGESTELL 5-GR.	GRGE	NA5537	6024	49°59'	9°46'
MAIN	STRM	NA4227	6123	49°54'	9°35'	MAINGRÜNDEL	POPL	PV2454	7630	48°20'	10°40'
MAIN	STRM	NA4218	6123	49°49'	9°35'	MAINHARUT	POPL	NV4036	6923	49°04'	9°33'
MAIN	STRM	MA5638	6016	50°00'	8°23'	MAINHAROTER WALD	MTS	NV4230	6923	49°01'	9°34'
MAIN	STRM	NA8438	6027	49°59'	10°10'	MAINHAROTER WALD	MTS	NV4235	6923	49°04'	9°34'
MAIN	STRM	NA8528	6027	49°54'	10°11'	MAINHAROTER WALD	FRST	NV4832	6924	49°02'	9°40'
MAIN	STRM	NA4229	6023	49°55'	9°35'	MAINHARTSALL	POPL	NV4254	6723	49°14'	9°35'
MAIN	STRM	NA5338	6024	49°59'	9°44'	MAINHARTSCHLAG	FRST	PA3322	6131	49°50'	10°51'
MAIN	STRM	NA5533	6024	49°57'	9°46'	MAINHÖFLE	FARM	MU2639	7814	48°12'	8°00'
MAIN	STRM	NA5828	6024	49°54'	9°49'	MAINHÖLLE	SLP	NA1909	6221	49°44'	9°16'
MAIN	STRM	NA1116	6220	49°48'	9°09'	MAINHÖLLEN-B.	SLP	NA1022	6120	49°51'	9°08'
MAIN	STRM	PA2236	6030	49°58'	10°42'	MAINHORST	FARM	NF7924	1627	54°21'	10°13'
MAIN	STRM	PA2931	6030	49°55'	10°48'	MAINKLEIN	POPL	PA6455	5833	50°07'	11°17'
MAIN	STRM	PA3438	6031	49°59'	10°52'	MAINKLING	POPL	NV7334	6926	49°03'	10°00'
MAIN	STRM	PA3231	6031	49°55'	10°50'	MAINKÖFEN	POPL	UV4508	7143	53°18'	12°40'
MAIN	STRM	PA1639	6029	49°59'	10°37'	MAINLEITE	FRST	NA4325	6123	49°52'	9°36'
MAIN	STRM	NA4136	6023	49°58'	9°34'	MAINLEITE	SLP	NA8528	6027	49°54'	10°11'
MAIN	STRM	PA6753	5834	50°06'	11°20'	MAINLEITE	SLP	NA9046	5927	50°04'	10°16'
MAIN	STRM	MA8953	5819	50°08'	8°51'	MAINLEITHE	AN	NA4010	6223	49°44'	9°34'
MAIN	STRM	MA9450	5819	50°06'	8°55'	MAINLEITHE	BLDG	PA9345	5936	50°02'	11°42'
MAIN	STRM	PA7051	5934	50°05'	11°23'	MAINLEUS	POPL	PA6952	5834	50°06'	11°22'
MAIN	STRM	NA9145	5927	50°03'	10°16'	MAINLEUS	POPL	PA6852	5934	50°06'	11°21'
MAIN	STRM	NA8843	5927	50°02'	10°14'	MAINLUST	BLDG	MA5339	5916	50°00'	8°20'
MAIN	STRM	NA9542	5927	50°01'	10°20'	MAINRANGEN	FRST	PA9847	5936	50°02'	11°46'

NAME	DESIGNATION	GRID REF.	SHEET NO.	LAT.	LONG.	NAME	DESIGNATION	GRID REF.	SHEET NO.	LAT.	LONG.
MAINRODE	AN	PC0810	4429	51°32'	10°34'	MAIS-B.	STRM	MB5109	5315	50°38'	8°19'
MAINROTH	POPL	PA6555	5833	50°07'	11°19'	MAISACH	STRM	PU5941	7732	48°12'	11°08'
MAINSBAUERN	POPL	UQ0444	6839	49°07'	12°19'	MAISACH	STRM	PU7247	7733	48°15'	11°19'
MAINSCH	POPL	ND0131	3320	52°38'	9°01'	MAISACH	POPL	PU6743	7733	48°13'	11°15'
MAINSCHHORN	FARM	MD9931	3319	52°38'	8°59'	MAISACH	STRM	PU6643	7733	48°13'	11°14'
MAINSLEI	HILL	LA2265	5705	50°13'	6°30'	MAISACH	STRM	PU6243	7733	48°13'	11°11'
MAINSONDHEIM	POPL	NA8416	6227	49°47'	10°10'	MAISACH	STRM	PU7747	7734	48°15'	11°23'
MAINSTOCKHEIM	POPL	NA8214	6226	49°46'	10°08'	MAISACH	STRM	PU7447	7734	48°15'	11°20'
MAINSTÖCKLEIN	FRST	NA3621	6123	49°50'	9°30'	MAISACH	POPL	MU4169	7515	48°28'	8°12'
MAINSTRASSE	ROAD	NA0604	6320	49°41'	9°05'	MAISACH	STRM	MU4069	7515	48°28'	8°11'
MAINTAL	FRST	PA9546	5936	50°02'	11°43'	MAISACH	STRM	PU5539	7832	48°11'	11°05'
MAINTALSTR.	ST	NA3014	6222	49°47'	9°25'	MAISACH	STRM	PU5334	7832	48°08'	11°04'
MAINWANGEN	POPL	NU0008	8020	47°55'	9°00'	MAISACH	STRM	NT6468	8425	47°34'	9°51'
MAINWANGERHOF	FARM	NU0007	8020	47°55'	9°00'	MAISACHER SOMMERKELLER	BLOG	PU6741	7733	48°12'	11°15'
MAINWEG	ROAD	NA0700	6320	49°39'	9°06'	MAISACHER SOMMERKELLER	BLOG	PU6741	7833	48°12'	11°15'
MAINWEG SCHN.	ROAD	MA8041	5918	50°01'	8°43'	MAISACHERLÜSS	FARM	PU7244	7733	48°14'	11°19'
MAINWOLF	FARM	QT2585	8337	47°41'	12°00'	MAISACHHALDE	POPL	MU3969	7515	48°28'	8°10'
MAINZ	POPL	MA4738	6015	49°59'	8°16'	MAISBACH	POPL	MV8064	6618	49°20'	8°44'
MAINZ	FARM	OU2102	8137	47°50'	11°57'	MAISBACH	STRM	MV8163	6618	49°19'	8°44'
MAINZ	FRST	NA3440	5922	50°01'	9°28'	MAISBACH	FARM	UP2373	7541	48°29'	12°36'
MAINZ	POPL	MA4739	5915	50°00'	8°16'	MAISBERG	FRST	UQ6712	7145	48°51'	13°11'
MAINZ-B.	SLP	MA0271	5711	50°17'	7°37'	MAISBERG	FRST	MV9475	6519	49°26'	8°55'
MAINZ-B.	HILL	M84308	5315	50°37'	8°11'	MAISBORN	POPL	LA9848	5911	50°04'	7°35'
MAINZER	MDW	MV7561	6617	49°18'	8°40'	MAISBORSTEL	POPL	NE3798	1823	54°08'	9°34'
MAINZER BERG	HILL	MA8328	6018	49°54'	8°46'	MAISBRUNN	FARM	PU7164	7533	48°24'	11°19'
MAINZER BERG	RDGE	MA3533	6014	49°57'	8°05'	MAISBURGER FLUR	AN	LA6118	6208	49°48'	7°04'
MAINZER GRUND	VAL	NA4052	5823	50°07'	9°34'	MAISCHACHEN	FRST	LV9777	6511	49°26'	7°35'
MAINZER HECKEN	FRST	MA7574	5617	50°19'	8°39'	MAISCHE M.	AN	UQ0583	6539	49°28'	12°19'
MAINZER KAPPELE	CHCH	NV2496	6322	49°37'	9°20'	MAISCHE M.	HILL	LA5460	5807	50°10'	6°58'
MAINZER KPFE.	MT	N88468	4827	51°09'	10°12'	MAISCHE M.	AN	MV9617	7019	48°54'	8°57'
MAINZER STRASSE	ST	MA3397	5414	50°31'	8°04'	MAISCHE M.	AN	MV9617	7019	48°54'	8°57'
MAINZER W.	ROAD	MA4026	6115	49°53'	8°10'	MAISDÖRPE	POPL	L87966	4809	51°08'	7°16'
MAINZER WEG	ST	MA3714	6214	49°46'	8°08'	MAISEL	FRST	MA4460	5815	50°11'	8°13'
MAINZER WEG	ROAD	MA2625	6113	49°52'	7°58'	MAISEL	FRST	MA5662	5716	50°12'	8°23'
MAINZER WEG	ROAD	MA3429	6014	49°55'	8°05'	MAISELSBERG	POPL	TP9058	7639	48°20'	12°10'
MAINZER WEG	ROAD	MA4233	6015	49°57'	8°11'	MAISENBACH	STRM	MU9099	7219	48°45'	8°52'
MAINZER WEG	ROAD	MA3736	6014	49°58'	8°07'	MAISENBACH	STRM	NV6819	7025	48°55'	9°56'
MAINZER WEG SCHNEISE	ROAD	MA6531	6017	49°56'	8°31'	MAISENBACH	POPL	MV7702	7218	48°46'	8°41'
MAINZER-B.	HILL	MA1905	6313	49°41'	7°53'	MAISENBACH	STRM	MT0492	8212	47°46'	7°43'
MAINZER-GRUND	VAL	NA3754	5823	50°08'	9°31'	MAISENBACH	STRM	MA4303	6323	49°41'	9°36'
MAINZERBODEN	FRST	MA6682	5617	50°23'	8°31'	MAISENBACH	FRST	MV6110	7116	48°50'	8°28'
MAINZERKOPF	MT	MA7674	5618	50°19'	8°40'	MAISENBACH	STRM	MV6010	7116	48°50'	8°28'
MAINZERSTRASSE	ROAD	MA7869	5718	50°16'	8°41'	MAISENBACHER	AN	MV7805	7218	48°48'	8°42'
MAINZERWEG	ROAD	MA3633	6014	49°57'	8°07'	MAISENBACHER HÖHE	AN	MA4203	6323	49°41'	9°35'
MAINZHOLZEN	POPL	NC5148	4124	51°53'	9°44'	MAISENBACHER MÜHLE	MILL	NA4303	6323	49°41'	9°36'
MAINZLAR	POPL	MB8212	5318	50°40'	8°45'	MAISENBACHER SÄGMÜHLE	MILL	MV7703	7218	48°47'	8°41'
MAINZWEILER	POPL	LV6375	6508	49°25'	7°07'	MAISENBACHHOF	POPL	NA6104	6325	49°41'	9°51'
MAIPLACKEN	AN	MD6885	2817	53°07'	8°31'	MAISENBANDT	FARM	NT9290	8227	47°45'	10°14'
MAIR	FARM	UN3076	8342	47°37'	12°44'	MAISENBERG	HILL	MV4956	6715	49°15'	8°18'
MAIR	FARM	UN4291	8243	47°45'	12°53'	MAISENBERG	POPL	UP1331	7840	48°06'	12°29'
MAIR HOLZ	FRST	PV9040	6935	49°05'	11°36'	MAISENBERG	POPL	UP1331	7841	48°06'	12°29'
MAIR ZU HEIGERTING	FARM	UP7767	7546	48°27'	13°20'	MAISENBERG	MT	UN3188	8242	47°43'	12°45'
MAIR-B.	STRM	UN4291	8243	47°45'	12°53'	MAISENBERG	FARM	UP5955	7644	48°20'	13°06'
MAIRBERG	MT	UN2976	8342	47°37'	12°43'	MAISENBÜHL	AN	MT9796	8119	47°49'	8°58'
MAIRBERG	FARM	UN3075	8342	47°36'	12°44'	MAISENBÜHL	POPL	MU2975	7414	48°31'	8°02'
MAIRBERG	MT	UQ4051	6842	49°11'	12°48'	MAISENBÜHL	FRST	MU2571	7513	48°29'	7°59'
MAIRBERGKLAMM	GRGE	UN3273	8442	47°35'	12°46'	MAISENBÜHL	AN	MU6129	7816	48°07'	8°29'
MAIRBG.-SCHARTE	GAP	UN3473	8442	47°35'	12°47'	MAISENBURG	FARM	NU3648	7722	48°17'	9°29'
MAIRGRABEN	STRM	PV7762	6734	49°17'	11°26'	MAISENHALDE FORSTHS.	BLOG	MV1553	6713	49°13'	7°50'
MAIRHOF	FARM	TP7848	7738	48°15'	12°01'	MAISENHÄLDEN	POPL	NV2661	6622	49°18'	9°22'
MAIRHOF	FARM	UP0879	7440	48°32'	12°24'	MAISENHÄLDERHOF	FARM	MU2568	7513	48°28'	7°59'
MAIROSOLEINHÄLDEN	SLP	MT1894	8213	47°48'	7°55'	MAISENHAROT	FRST	MT2271	8413	47°35'	7°58'
MAIRS AU	FRST	PT4794	8231	47°47'	10°58'	MAISENHAUSEN	EST	NA0851	5820	50°07'	9°07'
MAIS	BLOG	UP0970	7540	48°27'	12°25'	MAISENHAUSEN	EST	NV6819	7025	48°55'	9°56'
MAIS	FARM	UP5273	7544	48°30'	13°00'	MAISENKLINGE	FRST	MV7784	6418	49°30'	8°41'
MAIS	POPL	L86375	4708	51°13'	7°02'	MAISENKLINGE	GRGE	NV1481	6521	49°29'	9°11'
MAIS	FARM	TP9445	7739	48°13'	12°14'	MAISENLAUH	AN	NU4782	7423	48°35'	9°38'
MAIS	FARM	UP0876	7440	48°30'	12°24'	MAISENLOH	AN	NU4867	7523	48°27'	9°39'
MAIS	POPL	UQ5356	6743	49°14'	12°59'	MAISENMÜHLE	POPL	MV6110	7116	48°50'	8°28'
MAIS	POPL	UQ5355	6743	49°14'	12°59'	MAISENTAL	VAL	NU2771	7522	48°29'	9°22'
MAIS	FRST	TP8314	8038	47°56'	12°05'	MAISENTAL	POPL	MU3881	7415	48°35'	8°10'
MAIS	FARM	TP9218	8039	47°59'	12°13'	MAISENTHAL	FARM	UP3173	7542	48°29'	12°43'
MAIS	FARM	UP2017	8041	47°59'	12°35'	MAISER	AN	MV9714	7119	48°53'	8°58'
MAIS	FARM	TP9924	7939	48°02'	12°18'	MAISERBR.	SPRG	MU6377	7417	48°33'	8°30'
MAIS	POPL	UQ5838	6944	49°05'	13°04'	MAISGRABEN	DTCH	MV8402	7218	48°46'	8°47'
MAIS	FARM	UP2880	7442	48°33'	12°40'	MAISGRABEN	FRST	MA4273	5615	50°18'	8°11'
MAIS	FARM	UP4802	7443	48°34'	12°56'	MAISGRABEN	DTCH	MV9701	7219	48°46'	8°58'
MAIS	POPL	TP8044	7738	48°13'	12°02'	MAISHALOE	FRST	MV8934	6919	49°03'	8°51'
MAIS-A.	BLOG	UN0194	8240	47°46'	12°20'	MAISHAM	FARM	UP1133	7840	48°07'	12°28'
MAIS-B.	STRM	MV2248	6813	49°11'	7°56'	MAISHAM	MILL	UP1015	8040	47°58'	12°27'
MAIS-B.	STRM	UN0386	8240	47°42'	12°22'	MAISHÄNGE	HILL	UQ0967	6640	49°19'	12°22'
MAIS-B.	STRM	UP2860	7642	48°22'	12°41'	MAISHECKERDELL	FRST	MA0255	5811	50°08'	7°38'
MAIS-B.	STRM	UP2660	7641	48°22'	12°39'	MAISHÖLZEL	FRST	PV9463	6736	49°17'	11°40'
MAIS-B.	MT	L82305	5405	50°34'	6°30'	MAISIDEN	FARM	ME3246	2313	53°39'	7°58'
						MAISING	POPL	PU7017	8033	47°59'	11°17'

NAME	DESIGNATION	GRID REF.	SHEET NO.	LAT.	LONG.	NAME	DESIGNATION	GRID REF.	SHEET NO.	LAT.	LONG.
MAISINGER SEE	LAKE	PU7016	8033	47°58'	11°17'	MALCHERWEG-SCHN.	ROAD	MA7316	6217	49°48'	8°38'
MAISINGER-B.	STRM	PU7218	8033	47°59'	11°19'	MALCHESING	POPL	U00514	7140	48°51'	12°20'
MAISINGER-B.	STRM	PU7017	8033	47°59'	11°17'	MALCHING	POPL	UP0552	7645	48°18'	13°11'
MAISKOTTEN	FARM	MC1544	4112	51°50'	7°46'	MALCHUS-T.	PONO	N84246	5023	50°58'	9°36'
MAISNER	AN	MV9420	7019	48°56'	8°55'	MALCHUSTAL	VAL	N84246	5023	50°58'	9°36'
MAISÖÖ	FARM	UP2059	7641	48°21'	12°34'	MALÖINGEN	POPL	K88868	5702	50°14'	6°02'
MAISOLLE	FARM	MD8800	3618	52°21'	8°49'	MALECK	POPL	MU1731	7813	48°08'	7°53'
MAISON NEUVE	BLOG	K88667	5702	50°13'	6°00'	MALEFICANTENWEG	ROAD	NT2496	8121	47°49'	9°19'
MAISONNETTE	ROAD	K89009	5302	50°36'	6°02'	MALEFIKANTENWEG	TRL	NU0100	8120	47°51'	9°01'
MAISPACH	POPL	UP2660	7641	48°22'	12°39'	MALEFINK-B.	STRM	L81350	5004	50°58'	6°20'
MAISPERG	FARM	UP2563	7541	48°24'	12°38'	MALEFINK-B.	STRM	L80755	4903	51°01'	6°15'
MAISPETERS-GR.	OTCH	PT3777	8331	47°38'	10°49'	MALEFINKB.	STRM	L80950	5003	50°58'	6°17'
MAISPRACH	POPL	MT1364	8413	47°31'	7°50'	MALEFINKB.	STRM	L81149	5003	50°58'	6°19'
MAISRIEO	POPL	U05735	6944	49°03'	13°02'	MALEFINKB.	MONU	MA1572	5612	50°18'	7°49'
MAISSLING	FARM	UP3487	7542	48°26'	12°46'	MALEICHE	AN	MT1281	8312	47°41'	7°05'
MAISTÄTTEN-W.	LAKE	PU6407	8133	47°54'	11°11'	MALENBERG	POPL	MU2970	7514	48°29'	8°02'
MAISTÄTTENWALO	FRST	PU6407	8133	47°54'	11°11'	MALENGRUNO	FARM	MU3968	7515	48°28'	8°11'
MAISTEIG	FARM	PU9053	7635	48°18'	11°34'	MALENGRUNO	POPL	PF0103	1829	54°10'	10°33'
MAISTHAL	POPL	OV1643	6837	49°06'	11°58'	MALENTE	FARM	NT7884	8226	47°42'	10°02'
MAISTHAN	FARM	UP0878	7440	48°31'	12°24'	MALER	FARM	UN5074	8344	47°36'	13°00'
MAISTHUB	FARM	UP4450	7743	48°17'	12°54'	MALERS	WELL	NA4946	5924	50°04'	9°41'
MAISTOLLEN	MT	MU1003	8112	47°52'	7°48'	MALERSBRUNNEN	STRM	MU3975	7415	48°31'	8°10'
MAISTRACH	FRST	M88215	5318	50°41'	8°45'	MALERSCHLAG	FRST	OV1760	6737	49°15'	11°59'
MAISTUMPF	AN	MV8567	6618	49°21'	8°47'	MALERSTETTEN	POPL	PV8636	6935	49°03'	11°33'
MAISWANO-GR.	OTCH	UN4681	8343	47°40'	12°57'	MALERWINKEL	SQ	UN4971	8443	47°34'	12°59'
MAISWANOL	CLIF	UN0194	8240	47°46'	12°20'	MALERWINKL	FRST	T08456	6738	49°13'	12°02'
MAISSZAGL	FARM	OU1546	7737	48°14'	11°54'	MALETSCHWIESEN	MOW	MV5823	7016	48°57'	8°26'
MAISZANT	EST	U00925	7040	48°57'	12°23'	MALETZMÜHLE	MILL	L81230	5204	50°47'	6°20'
MAISZANTER HOLZ	FRST	U00924	7040	48°56'	12°23'	MALEZREUTE	POPL	NU0302	8120	47°52'	9°02'
MAISZELL	POPL	U02636	6941	49°03'	12°37'	MALGARTEN	POPL	MU3311	3514	52°27'	8°01'
MAITAGSHÖRNE	BLOG	MO7587	2817	53°08'	8°38'	MALGERSDORF	POPL	UP3378	7442	48°32'	12°44'
MAITAL	VAL	NA8466	5727	50°14'	10°11'	MALGERTSHAM	POPL	UP6159	7644	48°22'	13°07'
MAITENBETH	POPL	TP8337	7838	48°09'	12°05'	MALGES	POPL	N85620	5224	50°44'	9°47'
MAITIS	POPL	NV5301	7224	48°46'	9°43'	MALGHURST	POPL	MU3190	7314	48°40'	8°04'
MAITIS-HOHENSTFN.	RSTA	NV5300	7224	48°45'	9°43'	MALHAUKSKÖPPEL	HILL	N86009	5325	50°38'	9°51'
MAITISHOF	POPL	NV5300	7224	48°45'	9°43'	MALHECKENWEG	ROAD	MA9217	6114	49°48'	8°53'
MAITSCHEBRUCH	VAL	NC7411	4426	51°33'	10°04'	MALHÜGEL	HILL	NA7490	5526	50°27'	10°02'
MAITZORN	POPL	LA8732	6010	49°56'	7°26'	MALIFICANTENSTRASSE	ROAD	MU1723	7913	48°03'	7°53'
MAITZENKOPF	MT	PC1145	4129	51°51'	10°37'	MALIS-B.	HILL	N84363	4823	51°07'	9°37'
MAIWALD	FRST	LA7702	6309	49°39'	7°18'	MALITER	POPL	MC4834	4215	51°45'	8°15'
MAIWALO	FRST	MA1514	6212	49°46'	7°49'	MALKENBRUNN	FRST	NA6646	5925	50°04'	9°55'
MAIWALD	FRST	LA5950	5908	50°05'	7°02'	MALKENDORF	POPL	PE0881	2029	53°58'	10°39'
MAIWÄLDELE	AN	MU1231	7812	48°08'	7°49'	MALKES	POPL	N84101	5423	50°34'	9°35'
MAIWAND	CLIF	TN8388	8238	47°42'	12°07'	MALKOMES	POPL	N85733	5124	50°51'	9°49'
MAIWEG	ROAD	LA6330	6008	49°54'	7°05'	MALKOWITZER HOLZ	FRST	PF0308	1729	54°13'	10°35'
MAIWIES-B.	MT	LA8307	6210	49°42'	7°23'	MALKWITZ	POPL	PF0307	1729	54°12'	10°35'
MAIWORMSHÄMMER	MILL	MB2061	4913	51°06'	7°52'	MALLACK	FARM	L87483	4709	51°17'	7°11'
MAJENFELDE	POPL	PE0197	1829	54°07'	10°33'	MALLÄTZER-B.	HILL	PO2164	3030	52°55'	10°48'
MAJENFELDER STEINDAMM	FARM	PE0096	1829	54°06'	10°32'	MALLAU	AN	MV6578	6517	49°27'	8°31'
MAJERTSHOF	FARM	LC4328	4306	51°41'	6°44'	MALLE	FRST	L09943	3211	52°44'	7°30'
MAJESTÄTISCHE AUSSICHT	SQ	NE6123	2525	53°27'	9°55'	MALLE	FARM	NT7378	8325	47°39'	9°58'
MAJORSCHLAG	FRST	MV4233	6915	49°03'	8°13'	MALLECHEN	MRSH	L09842	3210	52°43'	7°29'
MAKAUL	AN	LA6864	5708	50°13'	7°09'	MALLEMOUR	MRSH	L09942	3211	52°43'	7°31'
MÄKEL	POPL	MO6438	3316	52°41'	8°28'	MALLEMUDR	POPL	ND0453	3120	52°50'	9°04'
MAKELER MOOR	MRSH	MO6239	3216	52°42'	8°26'	MALLEN	POPL	MA0282	5611	50°23'	7°37'
MÄKELER MOOR	MÜW	MO6238	3316	52°41'	8°26'	MALLENARER B.	STRM	MA0482	5611	50°23'	7°39'
MAKENHOF	FARM	NV1819	7021	48°55'	9°15'	MALLENARER BACHTAL	POPL	MA0282	5611	50°23'	7°37'
MAKKANHUGH	SQ	MF5857	1316	54°39'	8°21'	MALLENARER-B.	MT	MA0283	5611	50°23'	7°37'
MAKÖFEN	POPL	UD3408	7142	48°48'	12°44'	MALLENARERBERG	BLOG	MA0283	5611	50°23'	7°37'
MAL-B.	MT	MA1793	5512	50°29'	7°50'	MALLENFELD	AN	NV4148	6823	49°11'	9°34'
MAL-B.	MT	MA1793	5513	50°29'	7°50'	MALLER-B.	HILL	NC7901	4526	51°27'	10°08'
MALAICHEN	FARM	NT7278	8325/	47°39'	9°58'	MALLER-B.	HILL	TR8852	5938	50°05'	12°02'
MALAIEN	FRST	NU2303	8121	47°53'	9°19'	MALLERSDORF	POPL	U00570	6639	49°21'	12°19'
MALAIENTAL	VAL	NU2203	8121	47°53'	9°17'	MALLERSDORF	POPL	TR9103	6338	49°39'	12°06'
MALAKOFF	BLOG	NU4679	7423	48°34'	9°37'	MALLERSRICHT	STRM	TR9202	6338	49°38'	12°07'
MALAS	POPL	NT7666	8426	47°33'	10°01'	MALLERSRICHTER B.	FARM	UP0118	8040	47°59'	12°20'
MALBACH	POPL	NA8450	5927	50°06'	10°10'	MALLERTING	FRST	PU1256	7629	48°21'	10°31'
MALBACH	STRM	NU6095	7224	48°42'	9°49'	MALLESE-GR.	STRM	MA2550	5313	50°06'	7°57'
MALBEN	AN	MU7743	7718	48°14'	8°41'	MALLEZ-B.	STRM	KA9889	5502	50°25'	6°10'
MALBERG	MT	MV9903	7219	48°47'	8°52'	MALLIENHAGEN-B.	STRM	NC4725	4324	51°40'	9°41'
MALBERG	POPL	LA2646	5905	50°02'	6°34'	MALLINCKRODT	EST	L88695	4510	51°24'	7°22'
MALBERG	FARM	MA0875	5612	50°19'	7°43'	MALLING	POPL	UP2066	7541	48°25'	12°34'
MALBERGEN	POPL	MC3485	3714	52°13'	8°02'	MALLINGHAUSEN	POPL	MO8944	3219	52°45'	8°50'
MALBERGS-KPF.	MT	MA0893	5512	50°29'	7°42'	MALLMERSDORF	POPL	OV0800	7236	48°43'	11°50'
MALBERGS-KPF.	MT	MA0875	5612	50°19'	7°43'	MALLMERSDORF	FRST	QV0800	7237	48°43'	11°50'
MALBERGSKOPFHOF	BLOG	MA0875	5612	50°19'	7°43'	MALLOH	POPL	PU1732	3330	52°37'	10°44'
MALBERGWEIF	POPL	LA2547	5905	50°03'	6°34'	MALLOH-B.	ROGE	PD1533	3330	52°36'	10°42'
MALBERTING	FARM	UP2317	8041	47°59'	12°38'	MALM	AN	PA1071	5729	50°17'	10°32'
MALBÖRN	POPL	LA5509	6207	49°43'	6°59'	MALMANNSBUCHE	MONU	LV6672	6608	49°23'	7°09'
MALBÖRNER GEM.WALO	FRST	LA5608	6208	49°42'	7°00'	MALMEDY	POPL	KA8890	5502	50°25'	6°01'
MALBÖRNER GEMEINDEWALO	FRST	LA5508	6207	49°42'	6°59'	MALMEN	AN	MU8279	7418	48°34'	8°46'
MALCHEN	POPL	MA7515	6217	49°47'	8°39'	MALMEN	AN	MU8080	7418	48°34'	8°44'
MALCHER TANNE	FRST	MA7317	6117	49°48'	8°38'	MALMEN	AN	MU7573	7418	48°31'	8°40'
MALCHER-SCHN.	ROAD	MA7517	6117	49°48'	8°39'	MALMEN	AN	MU8075	7418	48°32'	8°44'

NAME	DESIG-NATION	GRID REF.	SHEET NO.	LAT.	LONG.	NAME	DESIG-NATION	GRID REF.	SHEET NO.	LAT.	LONG.
MALMEN	AN	MUB082	7418	48°35'	8°44'	MAMER	STRM	KA8300	6302	49°37'	5°59'
MALMEN	AN	MUB481	7418	48°35'	8°47'	MAMER	STRM	KA9013	6202	49°44'	6°05'
MALMEN	FRST	MU8796	7218	48°43'	8°49'	MAMER	FRST	KA9008	6302	49°41'	6°05'
MALMEN	AN	MU9672	7419	48°30'	8°57'	MAMER	STRM	KA9007	6302	49°41'	6°05'
MALMEN	AN	MU7366	7517	48°27'	8°38'	MÄMERISCH	MT	MCT954	4018	51°56'	8°41'
MALMEN	AN	MU6663	7517	48°25'	8°32'	MAMERLUCH	AN	KA9011	6202	49°43'	6°05'
MALMENEICH	POPL	MA2888	5513	50°26'	7°59'	MÄMERSREIT	POPL	TP8943	7738	48°12'	12°10'
MALMERSDOORF	POPL	PV2460	6730	49°17'	10°42'	MAMMUFEN	POPL	PU7222	7933	48°02'	11°19'
MALMERSHAUPT	POPL	NC0472	3820	52°06'	9°04'	MAMKE	FARM	LC5028	4307	51°04'	6°50'
MALMISHAUS	POPL	NU0005	8123	47°54'	9°32'	MAMLING	POPL	UP6549	7745	48°17'	13°11'
MALMSBACH	POPL	PV5882	6533	49°28'	11°11'	MAMMELZEN	POPL	MB0617	5212	50°42'	7°40'
MALMSBORN	FRST	MA2587	5513	50°26'	7°56'	MAMMENOORF	POPL	PU6041	7732	48°12'	11°09'
MALMSBORN	POPL	MV9302	7219	48°46'	8°54'	MAMMENOORF	POPL	PU6142	7733	48°13'	11°10'
MALMSHEIM	TRL	MV9005	7119	48°48'	8°52'	MAMMENTAL	VAL	NU3934	7823	48°09'	9°31'
MALMSHEIMER PFAO	VAL	NV0604	7220	48°47'	9°05'	MAMMENTAL	VAL	PC0421	4329	51°38'	10°30'
MALMSTAL	FARM	NF9727	1629	54°23'	10°29'	MAMMENTAL	VAL	MU6654	7617	48°20'	8°32'
MALMSTEG	FARM	NF9727	1629	54°23'	10°29'	MAMMENTAL	POPL	MT9377	8319	47°39'	8°55'
MALS-B.	HILL	M89175	4719	51°14'	8°52'	MAMMERN	POPL	UR1043	5940	50°00'	12°21'
MALSBACK	POPL	QV0167	6636	49°19'	11°46'	MAMMERSREUTH	POPL	TP8931	7839	48°06'	12°10'
MALSBACKERBERG	SLP	QV0067	6636	49°19'	11°45'	MAMMERSTÄTT	POPL	TP8931	7838	48°06'	12°10'
MALSBNÖNEN	POPL	LB2106	5404	50°35'	6°28'	MAMMERSTÄTT	FARM	PU7570	7534	48°27'	11°22'
MALSBERG	FARM	LB7459	4909	51°04'	7°12'	MAMMERTSHSN.	FARM	ME1532	2412	53°32'	7°43'
MALSBERG	POPL	NB1895	4521	51°24'	9°16'	MAMMUSEL	POPL	PO3667	3032	52°56'	11°01'
MALSBOURG	POPL	MT0387	8212	47°44'	7°43'	MAMMOLSEL	POPL	MA6358	5816	50°10'	8°29'
MALSBOURG	POPL	MV5114	7116	48°53'	8°20'	MAMMOLSHAIN	FRST	MA6262	5716	50°12'	8°28'
MALSCH	POPL	MV5114	7115	48°53'	8°20'	MAMMOLSHAINER WALD	MONU	PC2284	3830	52°12'	10°47'
MALSCH	POPL	MD7969	3018	52°58'	8°41'	MAMMUTBÄUME	MONU	LB6112	5308	50°39'	7°02'
MALSCH	POPL	MV7654	6718	49°14'	8°40'	MAMMUT EICHE	MONU	LA8175	5609	50°19'	7°20'
MALSCHBACH	POPL	MU4396	7215	48°43'	8°14'	MAMMUT FUNGRUBE	ROCK	MA6867	5717	50°15'	8°33'
MALSCHBACH	POPL	KA9061	5802	50°10'	6°04'	MAMORSTEIN	OTCH	KA8813	6202	49°44'	6°04'
MALSCHEN / MELIBOCUS /	MT	MA7308	6217	49°43'	8°38'	MANSCHHEL	STRM	MU9249	7719	48°18'	8°53'
MALSCHENBERG	POPL	MV7655	6718	49°15'	8°40'	MANUTENBACH	AN	MU8487	7318	48°38'	8°47'
MALSCHER LANDGRABEN	STRM	MV5324	7016	48°58'	8°22'	MANASSE	POPL	PA1257	5829	50°09'	10°34'
MALSCHER LANDGRABEN	STRM	MV5218	7016	48°55'	8°21'	MANAU	FRST	PE0449	2329	53°41'	10°34'
MALSCHER WEG	ROAD	MV4822	7015	48°57'	8°17'	MANAU	MRSR	PE0350	2329	53°41'	10°34'
MALSCHER-HÖFE	AN	MV5509	7116	48°50'	8°23'	MANAUER MOOR	VAL	LA9513	6211	49°46'	7°32'
MALSCHERWEG	ROAD	MV4610	7115	48°50'	8°16'	MANCHENOELL	POPL	PU6399	7234	48°43'	11°29'
MALSE	FARM	ME9624	2519	53°28'	8°56'	MANCHING	POPL	PU8399	7235	48°43'	11°29'
MALSENECK	FARM	UP1140	7840	48°11'	12°28'	MANCHING	POPL	MT3866	8415	47°33'	8°11'
MALSFELD	POPL	N83760	4923	51°05'	9°32'	MANDACH	FARM	MT4684	8215	47°42'	8°17'
MALSLEBEN	POPL	PO2960	3131	52°52'	10°55'	MANOEL	POPL	MA1123	6112	49°51'	7°46'
MALSTATT-BURBACH	POPL	LV5157	6707	49°15'	6°57'	MANOEL BERG	AN	MA8010	6218	49°44'	8°43'
MALSTEDT	POPL	NE1719	2521	53°25'	9°16'	MANDEL-B.	MT	MA1643	5912	50°02'	7°50'
MALSTEIN	HILL	N80960	4920	51°05'	9°08'	MANOEL-B.	HILL	MU7984	7434	48°35'	11°26'
MALSTEIN	FRST	N81360	4921	51°05'	9°11'	MANOEL-B.	STRM	MB5332	5116	50°50'	8°20'
MALSTEIN	HILL	M88642	5018	50°56'	8°48'	MANOEL-B.	HILL	PU6963	7533	48°24'	11°17'
MALSTEIN	FARM	LC4118	4406	51°35'	6°42'	MANOEL-B.	STRM	LV4974	6507	49°24'	6°55'
MALTA	FARM	MT9972	8319	47°36'	8°59'	MANOEL-B.	STRM	LV6650	6809	49°11'	7°10'
MALTBACH	BLDG	UN4874	8343	47°36'	12°59'	MANOEL-GR.	OTCH	MV5476	6516	49°26'	8°22'
MALTER	FARM	UN5481	8344	47°40'	13°04'	MANOELACKER	FRST	MV8134	6918	49°03'	8°44'
MALTER	POPL	MU1035	7812	48°10'	7°47'	MANOELACKER	AN	MA3414	6214	49°46'	8°05'
MALTERDINGEN	TWR	NC9850	4128	51°53'	10°25'	MANOELBACH	STRM	LA0316	6203	49°46'	6°16'
MALTERMEISTER T.	AN	NV3489	6422	49°33'	9°28'	MANOELBACH	STRM	KA8712	6202	49°43'	6°02'
MALTERN	STRM	MU1320	7913	48°02'	7°50'	MANOELBACH	STRM	LV6648	6808	49°10'	7°10'
MALTERNBACH	FRST	PU4914	8032	47°58'	11°00'	MANOELBACH	STRM	LV6444	6808	49°08'	7°08'
MALTESER HOLZ	SPRG	MU0300	8112	47°51'	7°42'	MANOELBECK	FARM	NC7432	4226	51°44'	10°04'
MALTESERBR.	FRST	PU9921	7936	48°01'	11°40'	MANOELBERG	FRST	NA4413	6223	49°46'	9°37'
MALTHESEN HOLZ	FRST	PU9412	8035	47°56'	11°36'	MANOELBERG	SLP	PV9627	7036	48°58'	11°41'
MALTHESEER HOLZ	FRST	PV8914	7135	48°51'	11°35'	MANOELBERG	VAL	PU7227	7034	48°58'	11°21'
MALTHESEER-HOLZ	FRST	PV5804	7232	48°46'	11°09'	MANOELGRUNO	AN	MV3891	6414	49°34'	8°08'
MALTHESEERHOLZ	FRST	PV5904	7233	48°46'	11°10'	MANOELHOLZ	FRST	PU7496	7334	48°42'	11°22'
MALTSCHACH	AN	NU0566	7520	48°27'	9°04'	MANOELHOLZ	FARM	PC1934	4230	51°45'	10°43'
MALUMSIEPEN	AN	LC9402	4510	51°27'	7°28'	MANOELHOLZ	POPL	MB5333	5116	50°51'	8°20'
MALZ	AN	NV5654	6724	49°14'	9°46'	MANOELHOLZ	AN	NB9239	5027	50°54'	10°19'
MALZ	FARM	LB5586	4607	51°18'	6°55'	MANOELHOLZ	POPL	UP2850	7742	48°17'	12°41'
MALZ	FARM	LB5984	4707	51°17'	6°59'	MANOELHOLZ	POPL	N03828	3323	52°36'	9°34'
MALZBACH	STRM	LV5771	6608	49°22'	7°02'	MANOELHOLZ	POPL	N03827	3423	52°35'	9°34'
MALZEN	AN	NU3299	7222	48°45'	9°26'	MANOELSLOH IN DER WIEK	AN	LE8347	2309	53°39'	7°14'
MALZEN	AN	NV7919	7026	48°55'	10°05'	MANOELPOLDER	POPL	MB4824	5215	50°46'	8°16'
MALZENREITH	MOW	V00803	7248	48°46'	13°45'	MANOERBACH	POPL	LA1078	5604	50°19'	6°20'
MALZGRUBE	AN	U00187	6439	49°30'	12°15'	MANOERFELD	POPL	NB1464	4821	51°08'	9°12'
MALZHAGEN	POPL	LB9940	5011	50°54'	7°34'	MANOERN	POPL	LV3897	6306	49°36'	6°46'
MALZHAINERHÖHE	SO	MB1923	5213	50°45'	7°51'	MANOERN	FRST	LV3596	6406	49°36'	6°43'
MALZHAUSEN	FARM	PU5459	7632	48°22'	11°05'	MANOERNER WALO	POPL	LV3896	6306	49°36'	6°46'
MALZHAUSEN	POPL	PU6185	7333	48°36'	11°11'	MANDERSCHENIO	POPL	LA4351	5906	50°05'	6°49'
MALZHAUSENERMÜHLWEG	ROAD	PU6281	7433	48°34'	11°12'	MANDERSCHENIO	POPL	LA1053	5804	50°06'	6°20'
MALZOW	POPL	PE2971	2131	53°52'	10°58'	MANDERSCHENIOERHOF	POPL	LA0852	5903	50°05'	6°19'
MALZRAINWEG	MOW	MA5630	6016	49°55'	8°23'	MANDERSCHENIOERHOF	FARM	LA8874	5610	50°18'	7°26'
MAM-B.	STRM	N86202	5425	50°34'	9°53'	MANL	FARM	PT7899	8134	47°49'	11°23'
MAMBACH	POPL	MT1586	8213	47°43'	7°52'	MANOL	FARM	UP2569	7541	48°27'	12°38'
MAMBACH-ANGENBACH	STRM	MT1686	8213	47°43'	7°53'	MANOL A.SEE	FARM	PU7501	8134	47°50'	11°20'
MAMBACHEL	POPL	LV8199	6310	49°38'	7°21'	MANOL-B.	HILL	T09459	6739	49°15'	12°10'
MAMBÄCHEL	POPL	LAB301	6310	49°39'	7°23'	MANOLACH	FARM	PU5279	7432	48°33'	11°04'
MAMBÄCHELERHOF	POPL	ME1043	2311	53°38'	7°38'	MANOLACH	FRST	PV6524	7033	48°57'	11°15'
MAMBURG	POPL	KA8501	6302	49°37'	6°01'						

NAME	DESIGNATION	GRUO REF.	SHEET NO.	LAT.	LONG.	NAME	DESIGNATION	GRUO REF.	SHEET NO.	LAT.	LONG.
MANDLAU	POPL	PA7517	6234	49°47'	11°26'	MANNHAGEN	FARM	NE8359	2227	53°46'	10°16'
MANDLBERG	FARM	UP3709	8042	47°55'	12°49'	MANNHAGEN	FARM	PF2407	1731	54°12'	10°54'
MANDLERWEG	ROAD	MA7493	5517	50°29'	8°38'	MANNHAGEN	POPL	NF6008	1725	54°13'	9°55'
MANOLSMÜHLE	MILL	PV4443	6831	49°07'	10°58'	MANNHAGEN	FRST	PE0047	2329	53°40'	10°31'
MANOLSEWIESEN-8	STRM	PA9940	6036	49°59'	11°47'	MANNHAGEN	POPL	PF2407	1831	54°12'	10°54'
MANOLFELD	POPL	PU7896	7334	48°41'	11°25'	MANNHAGENER FELDE	FARM	PF2607	1831	54°12'	10°56'
MANOLHOF	FARM	PU5001	8132	47°51'	11°00'	MANNHART	FARM	TP9539	7839	48°10'	12°14'
MANEBECK	STRM	PC2178	3831	52°08'	10°52'	MANNHARTING	FARM	UP0351	7740	48°17'	12°20'
MANEBERG	POPL	PT0299	8128	47°50'	10°22'	MANNHARTSBERG	FARM	TP9444	7739	48°13'	12°14'
MANECKE	FARM	MC1783	3812	52°11'	7°47'	MANNHARTSOORF	POPL	QU1863	7637	48°23'	11°57'
MANECKE	FARM	MC1377	3812	52°08'	7°44'	MANNHARTSHFN.	POPL	PU9103	8135	47°51'	11°33'
MANECKE	FARM	MC1576	3812	52°08'	7°46'	MANNHARTSHOF	FARM	QU1963	7637	48°23'	11°58'
MANECKE	FARM	MC1675	3812	52°07'	7°46'	MANNHARTSTATT	FARM	UP0359	7640	48°21'	12°20'
MANENHAUS	FARM	L84988	4607	51°19'	6°50'	MANHEIM	POPL	L83139	5105	50°53'	6°36'
MANENTAL	VAL	NU2062	7521	48°25'	9°16'	MANHEIMER BÜRGE	FRST	L82940	5105	50°53'	6°34'
MANERCHEN	HILL	LV7588	6409	49°32'	7°16'	MANHEIMER WALD	FRST	L83241	5105	50°54'	6°37'
MANERTSÖD	FARM	UP6859	7645	48°22'	13°13'	MANHOLUING	FARM	UP1810	8041	47°55'	12°34'
MANETSBERG	FARM	UP2929	7942	48°05'	12°42'	MANHOLUING	FARM	UP0456	7640	48°20'	12°21'
MANETSEU	FARM	UP2131	7841	48°06'	12°36'	MANHULDING	FARM	TP9842	7739	48°12'	12°17'
MANFORT	POPL	L86055	4908	51°02'	7°00'	MANHORN	POPL	NO5752	3125	52°49'	9°51'
MANG-M.	MILL	PU8607	8134	47°53'	11°29'	MANHORST	FRST	PO1101	3629	52°21'	10°38'
MANG-M.	MILL	PU4435	7831	48°09'	10°56'	MANNIEL-8R.	SPRG	MV2290	6413	49°33'	7°55'
MANGASSEN	FARM	UP4049	7743	48°16'	12°50'	MANNIGLO	FARM	UP4455	7643	48°20'	12°54'
MANGBR.	SPRG	MU6818	7917	48°01'	8°34'	MANIHOR	FRST	NO8859	3127	52°52'	10°19'
MANGEL	MT	NC3979	3823	52°10'	9°34'	MANKARTZHOFF	FARM	L83580	4705	51°15'	6°38'
MANGELER	FARM	PT4489	8231	47°44'	10°55'	MANKEHOF	FARM	MC6363	3916	52°01'	8°28'
MANGELHALBERTOR	SQ	NC9134	4227	51°45'	10°19'	MANKHAM	POPL	UP2028	7941	48°05'	12°35'
MANGELHAUSEN	POPL	LV5369	6607	49°21'	6°59'	MANKHOFER	FARM	UP1655	7641	48°19'	12°31'
MANGELMEHL	FARM	MF8471	1218	54°47'	8°45'	MANN	FRST	NA8462	5727	50°12'	10°11'
MANGELS	FARM	MC2661	4013	52°00'	7°55'	MANN	FARM	PU4715	8031	47°58'	10°58'
MANGELS-8.	STRM	NA0701	6320	49°40'	9°06'	MANN-8.	HILL	L87307	5309	50°36'	7°13'
MANGELS-H.	FRST	UR1007	6340	49°41'	12°22'	MANNABACH	FRST	NT1294	8120	47°48'	9°10'
MANGELSBACH	POPL	NA0501	6320	49°40'	9°04'	MANNABR.	SPRG	MU5969	7516	48°28'	8°27'
MANGELSOORF	POPL	UR1007	6340	49°41'	12°22'	MANNÄCKER	AN	NU3701	8122	47°52'	9°29'
MANGELSOORF	FARM	PU6373	7533	48°29'	11°13'	MANNBACH	STRM	UQ3039	6942	49°05'	12°40'
MANGELSGRUND	VAL	N80590	4620	51°22'	9°04'	MANNBACH	STRM	MU5966	7516	48°27'	8°27'
MANGELWIESEN	MOW	MV8815	7114	48°53'	8°50'	MANNBACH	AN	MV9570	6619	49°23'	8°56'
MANGEN	BLDG	L82096	4604	51°23'	6°25'	MANNBACH	STRM	MV9469	6619	49°22'	8°55'
MANGENBERG	POPL	L86571	4808	51°10'	7°04'	MANNBR.	SPRG	MU5867	7516	48°27'	8°26'
MANGENBERG	AN	NU7186	7325	48°37'	9°58'	MANNBÜHL	MILL	MA2300	6313	49°39'	7°56'
MANGENBUCK	AN	NV9615	7127	48°53'	10°19'	MANNBÜHL	PEAK	PT5872	8432	47°35'	11°06'
MANGENGRABEN	VAL	NU9152	7627	48°19'	10°14'	MANNBÜHL	MRSH	PT5972	8432	47°35'	11°07'
MANGENHAUSLE	FARM	NT5185	8224	47°43'	9°41'	MANNDOORF	FARM	PN0952	6729	49°13'	10°30'
MANGENWALD	FRST	NU6814	8025	47°58'	9°55'	MANNDOORF	POPL	PA2120	6130	49°49'	10°41'
MANGENWEIHER	MOW	NU4918	7923	48°01'	9°40'	MANNDOORF	POPL	UP4896	7243	48°42'	12°56'
MANGERN	FARM	UP1076	7440	48°30'	12°26'	MANNBACH	POPL	LA8852	5810	50°07'	7°26'
MANGERSREUTH	POPL	PA7551	5934	50°05'	11°27'	MANNBACH	POPL	MA5672	5707	50°17'	6°59'
MANGESSER BÄCHLE	DTCH	MT9489	8219	47°45'	8°55'	MANNBACH	POPL	LA2001	6305	49°38'	6°31'
MANGFALL	STRM	TP8303	8138	47°51'	12°06'	MANNBACHER M.	HILL	LA2000	6305	49°37'	6°31'
MANGFALL	STRM	TP7703	8138	47°50'	12°01'	MANNEBUSCH	AN	MV7867	6618	49°21'	8°42'
MANGFALL	STRM	QU1507	8137	47°53'	11°53'	MANNECKER	FARM	NF0815	1720	54°17'	9°07'
MANGFALL	STRM	QU1906	8137	47°52'	11°56'	MANNEMORSUMTAL	5CRB	MF6197	916	55°01'	8°23'
MANGFALL	STRM	QU0911	8036	47°55'	11°48'	MANNEN-8.	HILL	LA3398	5405	50°31'	6°38'
MANGFALL	STRM	QU0809	8036	47°54'	11°47'	MANNEN-8.	MT	NU1052	7620	48°19'	9°08'
MANGFALL	STRM	QT0999	8136	47°49'	11°47'	MANNEN-8.	MT	LV6095	6408	49°35'	7°04'
MANGFALL	STRM	QU1108	8136	47°53'	11°49'	MANNEN-8.	HILL	L93005	6311	49°41'	7°31'
MANGFALL	STRM	QU0804	8136	47°51'	11°47'	MANNENB.	STRM	MV6204	7216	48°47'	8°29'
MANGFALL	STRM	QT0794	8236	47°46'	11°46'	MANNENBACH	FRST	MV6204	7216	48°47'	8°29'
MANGHOF	FARM	UP2154	7641	48°19'	12°35'	MANNENBACH	FRST	MV6304	7217	48°47'	8°30'
MANGHOF	FARM	UQ0147	6839	49°09'	12°16'	MANNENBACH	POPL	NT0480	8320	47°40'	9°03'
MANGHOLZ	FRST	TQ8542	6938	49°06'	12°03'	MANNENBACHMEIDE	AN	MV6304	7217	48°47'	8°30'
MANGLER	FARM	NT6295	8125	47°48'	9°50'	MANNENBÄCHLE	STRM	MV6404	7217	48°47'	8°31'
MÄNGLESGR.	DTCH	PT3167	8430	47°33'	10°44'	MANNENBACHWALD	FRST	MV6303	7217	48°47'	8°30'
MÄNGLHAM	POPL	TP8417	8038	47°58'	12°06'	MANNENBERG	HILL	MV7929	7818	48°07'	8°43'
MÄNGLHAM	POPL	UQ7112	7145	48°51'	13°14'	MANNENBERG	POPL	NU4017	7023	48°54'	9°33'
MÄNGLHAM	FARM	UP4872	7543	48°29'	12°56'	MANNENBERGHÖHLE I.U.II	CAVE	LA3197	5405	50°30'	6°37'
MÄNGLHAM-M.	MILL	UQ7212	7145	48°51'	13°16'	MANNENBR.	SPRG	MV6404	7217	48°47'	8°31'
MÄNGLHARO	FARM	UP3132	7842	48°07'	12°44'	MANNENGRABEN	DTCH	MV7742	6818	49°08'	8°41'
MÄNGMÜHLE	MILL	PT3079	8330	47°39'	10°44'	MANNENMÜHLE	POPL	NT0872	8320	47°36'	9°07'
MANGOLDHOLZ	FRST	NP7974	6526	49°25'	10°05'	MANNENRIED	FRST	NU5995	7224	48°42'	9°48'
MANGOLDING	POPL	TP9504	8139	47°51'	12°16'	MANNENSCHLACHT	FRST	MU0327	7912	48°05'	7°42'
MANGOLDING	POPL	TQ9625	7039	48°57'	12°13'	MANNENSCHLEY	FARM	NT9298	8127	47°50'	10°14'
MANGOLDUSALL	POPL	NV4653	6723	49°14'	9°38'	MANNENTEICH	VAL	MV0843	6812	49°08'	7°44'
MANGOLDSGRUND	GRGE	MB4913	5315	50°40'	8°17'	MANNENWEILER	EST	NV4430	6923	49°01'	9°36'
MANGOLDSHAUSEN	POPL	NV7027	7025	48°59'	9°58'	MANNER	POPL	LA0457	5803	50°08'	6°16'
MANGOLDSHÖLZLE	FRST	NV3724	7023	48°58'	9°31'	MANNER-8.	STRM	LA0153	5903	50°06'	6°13'
MANGOLOSRIED	AN	NU5631	7824	48°08'	9°45'	MANNER-8.	STRM	LA0354	5803	50°06'	6°14'
MANGOLDWEG	ROAD	MU8187	7318	48°38'	8°44'	MANNERBERG	FRST	PV9687	6436	49°30'	11°43'
MANGOL5BR.	SPRG	MU2018	7913	48°01'	7°56'	MANNERBERG	FRST	UQ6130	6944	49°00'	13°06'
MANGOLSÖD	FARM	UP3078	7442	48°32'	12°42'	MÄNNERHECKE	FRST	N85269	4824	51°10'	9°44'
MANGST	FARM	UP4475	7443	48°30'	12°53'	MÄNNERHOLZ	FRST	NA7065	5725	50°14'	9°59'
MANGSTLLEITE	SLP	TP9937	7839	48°09'	12°18'	MÄNNERHOLZ	FRST	NA7796	5426	50°31'	10°05'
MANGWALD	FRST	PU3601	8130	47°51'	10°49'	MÄNNERHOLZ	FRST	NA7688	5526	50°26'	10°04'
MANHAGEN	FARM	PE0068	2129	53°51'	10°31'	MÄNNERHÖLZLEIN	FRST	NA7271	5726	50°17'	10°01'

NAME	DESIG-NATION	GRID REF.	SHEET NO.	LAT.	LONG.	NAME	DESIG-NATION	GRID REF.	SHEET NO.	LAT.	LONG.
MANNERSCHIED	AN	LA2573	5705	50°17'	6°32'	MANRODE	POPL	NC2314	4422	51°35'	9°20'
MANNERSDORF	POPL	UP4348	7743	48°16'	12°53'	MANROTH	FARM	LB9007	5310	50°36'	7°27'
MANNERSKAMP	FARM	PF0212	1729	54°15'	10°34'	MANS-8.	STRM	LV6559	6710	49°16'	7°25'
MANNERTGENWALD	FRST	LA1719	6104	49°48'	6°28'	MANSACKER	AN	MU1727	7913	48°05'	7°53'
MANNERTGENWALD	FRST	LA1719	6204	49°48'	6°28'	MANSBACH	POPL	N86426	5225	50°47'	9°55'
MANNERSWASSER	STRM	N84575	4723	51°13'	9°38'	MANSCHIED	POPL	LA2193	5504	50°28'	6°29'
MANNESMANN RÜHRENN	MILL	L87469	4809	51°09'	7°12'	MANSCHIED	AN	LA0133	6003	49°55'	6°14'
MANNEST	MILL	LB4632	4706	50°49'	6°49'	MANSCHIEDER 8.	STRM	LA2342	5505	50°27'	6°31'
MANNFBERG	AN	NV1891	6421	49°34'	9°15'	MANSCHIEDER-B.	STRM	LA2193	5504	50°28'	6°29'
MANNH.STR.	FARM	NU8900	8127	47°51'	10°11'	MANSEN-8GE.	HILL	LD9650	3210	52°47'	7°28'
MANNHAGEN	ROAD	MA6705	6217	49°42'	8°32'	MANSENBERG	FARM	UN3896	8143	47°48'	12°50'
MANNHAGEN	FARM	NE8951	2228	53°42'	10°21'	MANSFELDER KUPF.	MT	LA5489	5507	50°26'	6°56'
MANNHAGEN	FARM	NF6608	1726	54°13'	10°01'	MANSFELDHGL.	SO	TR9817	6239	49°46'	12°11'
MANNHAGEN	FRST	NF7501	1826	54°09'	10°09'	MANSHOLT	POPL	MD4095	2714	53°12'	8°06'
MANNHAGEN	POPL	PE0645	2329	53°39'	10°36'	MANSIE	POPL	MD2698	2713	53°14'	7°53'
MANNHAGEN	FRST	PD1344	3230	52°44'	10°40'	MANSKUHLEN-B.	HILL	NE6601	2725	53°15'	9°59'
MANNHAGEN	FARM	NF6528	1526	54°24'	10°00'	MANSLAGT	POPL	LE7125	2508	53°27'	7°04'
MANNHALDEN	AN	MU1349	7713	48°17'	7°50'	MANSLAGTER TIEF.	CNAL	LE7225	2508	53°27'	7°04'
MANNHART	FARM	QT0294	8236	47°46'	11°42'	MANSSTÄLE	VAL	NU1666	7521	48°27'	9°13'
MANNHAUSEN	AN	MT7276	8317	47°38'	8°38'	MANSTEDTEN	POPL	LB4351	5006	50°59'	6°46'
MANNHAUSEN	EST	NE0958	2220	53°46'	9°08'	MANSTRAT	AN	ME3200	2713	53°15'	7°59'
MANNHECK	FRST	LA9408	6211	49°43'	7°32'	MANSURFAHRN	MT	UN1490	8241	47°44'	12°31'
MANNHEIM	POPL	MV6182	6516	49°29'	8°28'	MANTEL	POPL	TR8604	6338	49°39'	12°02'
MANNHEIM	POPL	MV6381	6517	49°29'	8°29'	MANTEL	AN	MA3533	6014	49°57'	8°05'
MANNHEIM	POPL	MV6183	6416	49°30'	8°28'	MANTEL	AN	MV6843	6817	49°08'	8°34'
MANNHEIM STRASSE	ROAD	MV6886	6417	49°31'	8°34'	MANTEL	FARM	UQ0347	6839	49°09'	12°18'
MANNHEIM-RANGIERBHF.	RSTA	MV6479	6517	49°28'	8°30'	MANTEL	FRST	UQ0871	6640	49°22'	12°21'
MANNHEIMER H.	BLDG	MU4179	7415	48°34'	8°12'	MANTEL	HILL	PU5655	7632	48°20'	11°06'
MANNHEIMER STR.	ROAD	MA6705	6317	49°42'	8°32'	MANTEL-B.	LAKE	UA0018	6236	49°47'	11°47'
MANNHEIMER STR.	ROAD	MV6391	6416	49°34'	8°29'	MANTELÄCKER	AN	NU1159	7620	48°23'	9°09'
MANNHEIMER STRASSE	ROAD	MV6697	6317	49°37'	8°32'	MANTELBACH	DTCH	MV7678	6518	49°27'	8°40'
MANNHEIMER STRASSE	ROAD	MV6493	6417	49°35'	8°30'	MANTELBACH	STRM	NU8202	8126	47°52'	10°06'
MANNHEIMER WEG	TRL	MU4187	7315	48°38'	8°12'	MANTELBERG	HILL	PV1699	6329	49°38'	10°37'
MANNHEIMER WEG	ROAD	MV6391	6416	49°34'	8°29'	MANTELBERG	SLP	MU7074	7417	48°31'	8°35'
MANNHOF	POPL	PV4387	6431	49°31'	10°59'	MANTELBERG	FARM	PU6580	7433	48°33'	11°14'
MANNHOF	FARM	PA0007	6228	49°42'	10°23'	MANTELBERG	RDGE	PV4013	7131	48°51'	10°55'
MANNHOLZ	POPL	NV4913	7124	48°52'	9°40'	MANTELBERG	AN	MA3110	6214	49°44'	8°02'
MANNHOLZ	POPL	PV5042	6832	49°07'	11°04'	MANTELBERG	AN	MA3109	6214	49°44'	8°02'
MANNINGHOFFER B.	STRM	MC5217	4315	51°36'	8°19'	MANTELBERG	MT	UQ1244	6840	49°07'	12°25'
MÄNNL	PEAK	PT5357	8532	47°27'	11°02'	MANTELBERG	FRST	PV9832	6936	49°00'	11°43'
MÄNNLESGRUND	VAL	NV3719	7023	48°55'	9°31'	MANTELEBOGEN	FRST	PV7018	7133	48°53'	11°19'
MÄNNLESTAL	VAL	MU8382	7418	48°35'	8°46'	MANTELERWEG	FRST	TR8610	6238	49°42'	12°04'
MÄNNLKÖPFE	RDGE	UN5374	8344	47°36'	13°02'	MANTELERWEIHER GR.	DTCH	TR8601	6338	49°37'	12°02'
MANNMOOR	AN	MD0969	3011	52°58'	7°39'	MANTELHALDE	FRST	MU2402	8113	47°52'	7°59'
MANNOREN	AN	MD4094	2814	53°11'	8°06'	MANTELHALDE	AN	NV3651	6722	49°13'	9°29'
MANNRADE	FRST	PE0522	2529	53°26'	10°35'	MANTELHAU	FRST	NV7807	7126	48°49'	10°04'
MANNRIED	POPL	PU7467	7534	48°26'	11°21'	MANTELHF.	FARM	MU5050	7615	48°18'	8°20'
MANNRODE	AN	N86475	4725	51°13'	9°55'	MANTELHOF	POPL	NV7808	7126	48°49'	10°04'
MANN8.	HILL	N81625	5221	50°47'	9°14'	MANTELHÖHE	AN	LA1825	6104	49°51'	6°28'
MANN8-B.	MT	M83644	5014	50°57'	8°05'	MANTELHOLZ	FRST	PU6360	7633	48°22'	11°12'
MANN8-B.	MT	PA8901	6335	49°38'	11°37'	MANTELKAM	POPL	TP9273	7539	48°28'	12°11'
MANN8BERG	MDW	NU3185	7322	48°37'	9°25'	MANTELKIRCHEN	POPL	QV1505	7237	48°46'	11°56'
MANN8BERG	FRST	N87218	5226	50°43'	10°01'	MANTELKIRCHNERB.	STRM	QV1305	7237	48°46'	11°54'
MANN8BERGER	AN	NU3587	7322	48°38'	9°28'	MANTELLOHEHOLZ	FRST	QU0793	7336	48°39'	11°49'
MANN8BERGSCHER WALD	FRST	NC2925	4322	51°40'	9°25'	MANTELSEIGE	FRST	QV1600	7237	48°44'	11°56'
MANN8BURG	MT	MA5589	5516	50°27'	8°22'	MANTELSEIGRUND	FRST	MU4396	7215	48°43'	8°14'
MANN8SCHWENDEN	FARM	NT8698	8126	47°50'	10°09'	MANTELSHAM	FARM	UP0725	7940	48°03'	12°25'
MANN8DORF	POPL	PV9745	6836	49°08'	11°42'	MANTELWEG	ROAD	MV2564	6613	49°19'	7°58'
MANN8EICH	FARM	TP8854	7638	48°18'	12°08'	MANTELWEIHER	FRST	QA0017	6236	49°46'	11°47'
MANN8FELD	POPL	L85641	5007	50°54'	6°57'	MANTER-GR.	VAL	PV4598	6332	49°37'	11°01'
MANN8FELD	AN	LB3543	5005	50°55'	6°39'	MANTERIN-8.	STRM	PV7810	7134	48°49'	11°26'
MANN8GEREUTH	POPL	PA5863	5833	50°12'	11°13'	MANTERNACH	POPL	LA1409	6204	49°42'	6°25'
MANN8GEREUTHER MÜHLE	MILL	PA5763	5833	50°12'	11°12'	MANTERSHAGEN	POPL	MC6176	3816	52°08'	8°26'
MANN8GRAB	AN	NU3918	7923	48°01'	9°31'	MÄNTERWEG	ROAD	M83236	5114	50°52'	8°02'
MANN8HALDE	FRST	NV5731	6924	49°02'	9°47'	MANTHALHAMMER	MILL	PU7716	8034	47°58'	11°22'
MANN8HAUPT	AN	MT6794	8217	47°48'	8°34'	MANTINGHAUSEN	POPL	MC6428	4216	51°42'	8°29'
MANN8HAUPTEN	POPL	NV3609	7122	48°50'	9°29'	MANTLACH	POPL	PV9070	6635	49°21'	11°37'
MANN8HÖH	HILL	NF0765	1220	54°44'	9°07'	MANTLACH	FARM	QU1799	7237	48°42'	11°57'
MANN8HÖHE	FRST	N89018	5227	50°42'	10°16'	MANTLACH	POPL	PV6231	6933	49°01'	11°13'
MANN8SKLINGE	AN	NV1761	6621	49°18'	9°14'	MANTLACH	FARM	QV0532	6936	49°00'	11°48'
MANN8SKLINGE	FRST	NV1686	6421	49°32'	9°13'	MANTLACH A.O.LABER	FARM	QV0246	6836	49°08'	11°46'
MANN8KOPF	AN	NU5413	8024	47°58'	9°43'	MANTLACH 8.VELBG.	POPL	PV9055	6735	49°13'	11°37'
MANN8LOH	AN	N85440	5024	50°54'	9°46'	MANTLACH FORST	FRST	PV8031	6934	49°00'	11°28'
MANN8LOH	FRST	MU5995	7216	48°42'	8°26'	MANTLARN	POPL	UQ0777	6540	49°25'	12°20'
MANN8LOHWEG	ROAD	MU5995	7216	48°42'	8°26'	MANTLER WALD	FRST	TR8408	6338	49°41'	12°00'
MANN8MATTEN	AN	MU0334	7812	48°09'	7°42'	MANTLER WALD	FRST	TR8908	6338	49°41'	12°04'
MANN8TALGRÜNOE	VAL	N85395	4524	51°24'	9°46'	MANUBACH	POPL	MA1143	5912	50°02'	7°46'
MANN8TEIG	FRST	MV8102	7218	48°46'	8°44'	MANUBACHER-WALD	FRST	MA0740	5912	50°00'	7°42'
MANN8TEIGHALDE	SLP	MU8534	7818	48°09'	8°48'	MANUSBRÜGGE	FARM	LC7996	3609	52°18'	7°14'
MANN8TEIN	AN	MU1233	7812	48°09'	7°49'	MANZELBACH	STRM	NT3280	8322	47°40'	9°26'
MANN8WALD	FRST	NV9234	6919	49°03'	8°53'	MANZELBERG	HILL	QA0947	5937	50°02'	11°55'
MANN8WEILER	POPL	MA1305	6312	49°41'	7°47'	MANZELL	POPL	NT3179	8322	47°40'	9°25'
MANN8ZWEILER	POPL	NV3203	7222	48°47'	9°26'	MANZEN	MDW	NU5191	7324	48°40'	9°41'
MANROD	MT	N87862	4826	51°06'	10°07'	MANZEN	POPL	NT6873	8325	47°36'	9°54'

NAME	DESIGNATION	GRID REF.	SHEET NO.	LAT.	LONG.	NAME	DESIGNATION	GRID REF.	SHEET NO.	LAT.	LONG.
MANZEN	FARM	NT8996	8127	47°49'	10°11'	MARBACHER WIESEN	FRST	NU2857	7622	48°22'	9°23'
MANZEN	FARM	NT9192	8227	47°46'	10°13'	MARBACHERHOF	FARM	MV7684	6418	49°30'	8°40'
MANZENBACH	STRM	KA9817	6203	49°46'	6°11'	MARBÄCHLE	POPL	NV4431	6923	49°02'	9°36'
MANZENBACH	STRM	LA7303	6309	49°40'	7°14'	MARBÄCHLEIN	STRM	MV7683	6418	49°30'	8°40'
MANZENBERG	POPL	UP9292	7347	48°40'	13°32'	MARBECK	STRM	M09077	4719	51°15'	8°52'
MANZENBERG	FARM	UN1090	8240	47°44'	12°28'	MARBECK	POPL	LC5342	4107	51°49'	6°52'
MANZENBERG	POPL	TR9241	6038	49°59'	12°06'	MARBECK	POPL	LC5439	4207	51°47'	6°53'
MANZENBERG	FARM	NT4379	8323	47°40'	9°34'	MÄRBEI-M.	MILL	PA4175	5631	50°19'	10°59'
MANZENBÜHL	FRST	NU5357	7624	48°22'	9°43'	MÄRBEI-M.	MILL	PA4075	5631	50°19'	10°58'
MANZENGRIESS	AN	NU6249	7725	48°17'	9°50'	MARBELSHOF	POPL	UQ1947	6841	49°09'	12°31'
MANZENKNOPP	FRST	LA5311	6207	49°44'	6°58'	MARBENGR.	OTCH	MU6508	8017	47°55'	8°32'
MANZENMUOS	MOW	NT5474	8324	47°37'	9°43'	MARBBERG	HILL	PV1192	6429	49°34'	10°32'
MANZENREUTH	FARM	UQ7305	7245	48°47'	13°16'	MARBBERG	FARM	UP2508	8041	47°54'	12°40'
MANZING	FARM	UP0428	7940	48°04'	12°22'	MARBBERLOH	MT	PV8674	6635	49°23'	11°34'
MANZING	POPL	UQ5802	7244	48°45'	13°04'	MARBERTSBERG	FARM	PV8774	6635	49°23'	11°35'
MANZING	POPL	UP9899	7247	48°44'	13°37'	MARBERTSBERG	VAL	MU5125	7916	48°05'	8°20'
MANZINGER GR.	OTCH	UQ5802	7244	48°45'	13°04'	MARBERTSHOFEN	FARM	MC3612	4414	51°33'	8°05'
MANZINGER-W.	FRST	UP9999	7247	48°44'	13°38'	MARBETÄLCHEN	VAL	TN8577	8338	47°37'	12°08'
MAPPBÜHL	HILL	PV8078	6534	49°26'	11°29'	MARBKE	FARM	MC3612	4414	51°33'	8°05'
MAPPFERING	POPL	UQ6108	7144	48°49'	13°07'	MARBKLING	SLP	TN8577	8338	47°37'	12°08'
MAPPFERINGER B.	STRM	UQ6108	7144	48°49'	13°07'	MARBORN	POPL	NA2974	5622	50°19'	9°25'
MAPPACH	POPL	UQ0659	6740	49°15'	12°20'	MARBORNER WART	TWR	NA3073	5622	50°18'	9°25'
MAPPACHER B.	STRM	UQ0459	6739	49°15'	12°19'	MARBOSTEL	FARM	NU5667	3025	52°57'	9°50'
MAPPACHER HÖHE	HILL	UQ0658	6740	49°15'	12°20'	MARBOSTEL B.SULTAU	POPL	NU5666	3024	52°56'	9°49'
MAPPENBERG	EST	TQ9863	6739	49°17'	12°13'	MARBOSTEL B.WIETZENDORF	POPL	NU6661	3125	52°54'	9°59'
MAPPERSHAIN	POPL	MA2858	5813	50°10'	7°59'	MÄRBOTTENWEILER	POPL	NU5916	7924	48°00'	9°47'
MAPPERSHAINER KPF.	MT	MA2758	5813	50°10'	7°59'	MARBOUR	OTCH	KA8744	5902	50°01'	6°02'
MAPPES-M.	MILL	MA5873	5616	50°18'	8°25'	MARBOURG	POPL	KA9048	5902	50°03'	6°04'
MAPPES-M.	MILL	MB7222	5217	50°45'	8°36'	MARBOURG	WELL	NU9581	7427	48°34'	10°17'
MAPPRECHTS	POPL	NT6777	8325	47°39'	9°53'	MARBOURG	POPL	M88327	5218	50°48'	8°46'
MAR B.	STRM	MA8603	6318	49°41'	8°49'	MARBOURG	POPL	M88328	5118	50°48'	8°46'
MAR A.	BLDG	NA6715	6225	49°47'	9°56'	MARBURGER KLÄRANST.	MILL	M88227	5218	50°48'	8°44'
MARATHER-HEIM	MOSP	NA4240	5923	50°01'	9°35'	MARBURGER STAOTWALD	FRST	M88126	5218	50°47'	8°44'
MAR-B.	STRM	N86144	5025	50°57'	9°52'	MARBURGER UNIVERSITÄTSWALD	FRST	M87732	5118	50°50'	8°40'
MAR-B.	STRM	PA2271	5730	50°17'	10°43'	MARCT.	TWR	N80861	4820	51°06'	9°07'
MAR-B.	STRM	N87321	5226	50°44'	10°02'	MARCARDSMOOR	POPL	ME1424	2512	53°27'	7°43'
MAR-B.	OTCH	LV9264	6611	49°19'	7°31'	MARCARDSMOOR	POPL	ME1525	2512	53°28'	7°43'
MAR-B.	HILL	TQ8679	6538	49°26'	12°03'	MARCEAU-DENKM.	MONU	M81108	5312	50°37'	7°44'
MAR-B.	STRM	LV8960	6710	49°17'	7°28'	MARCH	FARM	UP4653	7643	48°19'	12°55'
MAR-B.	OTCH	LV8956	6710	49°15'	7°29'	MARCH	FARM	UP0559	7640	48°21'	12°22'
MAR-B.	STRM	NA7461	5826	50°12'	10°02'	MARCH	FARM	UP4949	7743	48°17'	12°58'
MARASTORF	POPL	UP2174	7541	48°30'	12°35'	MARCH	FRST	UQ7838	6946	49°05'	13°20'
MARAU	MOW	MA5600	6316	49°39'	8°23'	MARCH	POPL	UQ5826	7044	48°58'	13°04'
MARAUER-M. / WEISSGERBER-M. /	MILL	MA1886	5513	50°25'	7°51'	MARCH	POPL	UQ2941	6841	49°06'	12°40'
MARB	STRM	NV4701	7223	48°46'	9°38'	MARCH	FARM	UQ2941	6842	49°06'	12°40'
MARB	STRM	NU4799	7223	48°44'	9°38'	MARCH	FARM	UP4163	7543	48°24'	12°51'
MARBACH	STRM	MU7045	7717	48°15'	8°36'	MARCH-B.	STRM	UQ8130	6946	49°01'	13°22'
MARBACH	AN	MU1145	7712	48°15'	7°48'	MARCH-B.	HILL	UQ2941	6842	49°06'	12°40'
MARBACH	POPL	MU6020	7916	48°02'	8°28'	MARCH-B.	POPL	UR1426	6140	49°51'	12°25'
MARBACH	POPL	N85107	5324	50°37'	9°43'	MARCHANEY	STRM	UQ7938	6946	49°05'	13°20'
MARBACH	FRST	MV9895	6319	49°36'	8°58'	MARCHBACH	STRM	NU4340	7723	48°13'	9°35'
MARBACH	STRM	NU2787	7322	48°38'	9°22'	MARCHBACH	SLP	MT0790	8212	47°45'	7°46'
MARBACH	AN	NU2787	7322	48°38'	9°22'	MARCHBACH	FRST	VQ0514	7148	48°52'	13°42'
MARBACH	AN	M89601	5419	50°34'	8°56'	MARCHBRUNN	OTCH	KA8615	6202	49°45'	6°02'
MARBACH	POPL	NU7857	7626	48°22'	10°03'	MARCHBUCHET	FARM	UP4263	7543	48°24'	12°52'
MARBACH	POPL	PV2703	7230	48°46'	10°44'	MARCHE	STRM	QU0972	7537	48°28'	11°50'
MARBACH	STRM	NA9320	6127	49°49'	10°17'	MARCHEN	POND	LB7020	5209	50°43'	7°10'
MARBACH	STRM	PA0021	6128	49°50'	10°23'	MARCHEN-B.	MONU	MU5119	7043	48°54'	12°58'
MARBACH	POPL	NV5290	6424	49°34'	9°43'	MÄRCHENSEE	FARM	UP4363	7543	48°24'	12°53'
MARBACH	STRM	NU4696	7223	48°43'	9°38'	MÄRCHENTANNE	POPL	UQ8703	7246	48°46'	13°28'
MARBACH	STRM	NU4902	7224	48°46'	9°40'	MARCHE TSREUT	STRM	UQ8803	7246	48°46'	13°29'
MARBACH	STRM	NU5097	7224	48°43'	9°41'	MARCHE TSREUTER-B.	POPL	VQ0414	7148	48°52'	13°41'
MARBACH	STRM	NA8635	6027	49°58'	10°12'	MARCHHÄUSER	POPL	VQ0812	7148	48°51'	13°45'
MARBACH	STRM	NA8934	6027	49°57'	10°14'	MARCHHÄUSER	POPL	PV9911	7136	48°49'	11°43'
MARBACH	POPL	NA6736	6025	49°58'	9°56'	MARCHING	FARM	UN4380	8343	47°39'	12°55'
MARBACH	STRM	PA1958	5830	50°10'	10°40'	MARCHLER	OTCH	UN4380	8343	47°39'	12°55'
MARBACH	STRM	PA2057	5830	50°09'	10°41'	MARCHL	FARM	UP3962	7643	48°23'	12°50'
MARBACH	POPL	M88229	5118	50°49'	8°44'	MARCHL	ROAO	MU1323	7913	48°03'	7°50'
MARBACH	FARM	PU0448	7728	48°17'	10°24'	MARCHL	VAL	NU0046	7720	48°16'	9°00'
MARBACH	POPL	NU3523	7922	48°04'	9°28'	MARCHSTR.	FRST	MT3163	8414	47°31'	8°05'
MARBACH	STRM	MU7825	7918	48°05'	8°42'	MARCHWALD	FARM	TN9495	8239	47°46'	12°15'
MARBACH	FRST	NV0224	7020	48°58'	9°02'	MARCO-QU.	SPRG	MA3441	5914	50°01'	8°05'
MARBACH	POPL	UQ7517	7145	48°54'	13°17'	MARCOUSLUST	BLOG	MO1056	3111	52°51'	7°40'
MARBACH	POPL	QT2190	8237	47°43'	11°57'	MARDEHNE	FRST	NC6261	3925	52°00'	9°54'
MARBACH	POPL	UQ7517	7045	48°54'	13°17'	MARDELS-B.	HILL	N87034	5126	50°51'	9°59'
MARBACH /SCHLOSS/	BLOG	MT9679	8319	47°40'	8°57'	MARDENSTEIN	AN	NU3447	7722	48°16'	9°28'
MARBACH /WÜRTT.HAUPTGESTÜT/	POPL	NU3159	7622	48°23'	9°25'	MARDER-BR.	SPRG	NA3860	5823	50°11'	9°32'
MARBACH AM NECKAR	POPL	NV1821	7021	48°56'	9°15'	MARDOER-GR.	VAL	UQ0957	6740	49°14'	12°23'
MARBACH-GR.	OTCH	PA2578	5630	50°20'	10°46'	MARDOER-GR.	VAL	UQ1055	6740	49°13'	12°23'
MARBACHER B.	HILL	LV8179	6510	49°27'	7°22'	MARDOERÄCKER	AN	MT5675	8316	47°38'	8°25'
MARBACHER BERG	SLP	QT2289	8237	47°43'	11°58'	MARDOERAU	FRST	VQ0608	7148	48°49'	13°43'
MARBACHER GATTER	FRST	NU3828	7823	48°06'	9°31'	MARDOERBÄCHLE	STRM	NV3329	6922	49°01'	9°27'
MARBACHER GR.	OTCH	UQ7417	7145	48°54'	13°17'	MARDOERICHLE	MONU	NU8301	7226	48°45'	10°08'
MARBACHER GRÄBEN	OTCH	NV5390	6424	49°34'	9°44'	MARDOERFALLE	FRST	UQ2771	6641	49°22'	12°37'
						MARDOERFALLRISZEWEG	ROAO	MV5901	7216	48°46'	8°26'
						MARDOERHALOE	FRST	MU7199	7217	48°45'	8°37'

NAME	DESIGNATION	GRID REF.	SHEET NO.	LAT.	LONG.	NAME	DESIGNATION	GRID REF.	SHEET NO.	LAT.	LONG.
MARDERHÖZLE	FRST	NU6966	7525	48°27'	9°56'	MARIA BOSCHZICHT	BLDG	K89576	4702	51°12'	6°04'
MARDERN	FRST	NT2788	8222	47°45'	9°22'	MARIA BRÜNNL	CHCH	TP9755	7639	48°19'	12°16'
MARDERSTEIG	FRST	PT4674	8331	47°36'	10°56'	MARIA BRÜNNL	POPL	TP9078	7438	48°31'	12°09'
MARDERSTEIG-O-HTT	BLDG	PT4673	8431	47°36'	10°56'	MARIA EHRENBERG	CHCH	NA5782	5624	50°23'	9°48'
MARDORF	POPL	N82755	4922	51°03'	9°23'	MARIA EICH	CHCH	PU7931	7834	48°06'	11°24'
MARDORF	POPL	ND1915	3521	52°29'	9°17'	MARIA EICHE	MONU	NU1911	8021	47°57'	9°15'
MARDORF	POPL	M89423	5219	50°45'	8°55'	MARIA EINSIEDEL	CNVT	MA6409	6217	49°44'	8°30'
MARDORFER KUPPE	MT	M89520	5219	50°44'	8°56'	MARIA ELENO	CHCH	PU9402	8135	47°50'	11°35'
MARDORFER RIETHE	MRSH	NO1917	3421	52°30'	9°17'	MARIA HILF	CHCH	QV0542	6936	49°06'	11°49'
MARDURGER GRUBE	MILL	N82756	4922	51°03'	9°23'	MARIA HILF	CHCH	PV8951	6835	49°11'	11°35'
MARDSBAUM	MONU	LV7599	6309	49°38'	7°16'	MARIA HILF	CHCH	MV7251	6717	49°13'	8°37'
MAREDERMÜBER	FARM	UP8075	7446	48°31'	13°23'	MARIA HIMMELF.-K.	CHCH	QTO487	8236	47°42'	11°43'
MAREIS	FARM	QU2014	8037	47°56'	11°57'	MARIA IM SANO KAPELLE	CHCH	MU0841	7712	48°13'	7°46'
MAREITS DAMM	DAM	PO3823	3432	11°02'	52°32'	MARIA LAACH	CNVT	LA7585	5509	50°24'	7°14'
MARENACH	POPL	LB9920	5211	50°43'	7°34'	MARIA NOTENWANG KAP.	CHCH	MU02135	7821	48°10'	9°17'
MARENDKÖPFL	MT	PT6949	8633	47°22'	11°14'	MARIA RAST	CHCH	UO7603	7245	48°46'	13°19'
MARENROEICH	POPL	ME9878	2019	53°57'	8°58'	MARIA SANOWEG	ROAD	MU0841	7712	48°13'	7°46'
MARESBERG	POPL	UQ8603	7246	48°46'	13°27'	MARIA SCHREI	CHCH	NU1908	8021	47°55'	9°15'
MAREUTHÜBEL	MT	PV7299	6334	49°37'	11°23'	MARIA SONOHEIM	CHCH	NA6936	6025	49°58'	9°58'
MARFELD	AN	MV6781	6517	49°29'	8°32'	MARIA STEINACH	CHCH	PT2878	8330	47°39'	10°42'
MARFELSEN	ROCK	PV9972	6636	49°22'	11°44'	MARIA TROST	CHCH	PT1192	8228	47°46'	10°29'
MARFERT	FARM	LC7750	4109	51°53'	7°13'	MARIA VENN	POPL	LC6944	4108	51°50'	7°08'
MARFLAT	MOW	MU7926	7918	48°05'	8°43'	MARIA ZUR EICHE	MONU	NV8505	7226	48°47'	10°10'
MARG.-KP.	CMCH	PU3430	7830	48°06'	10°48'	MARIA-BRÜNNEL	CHCH	TQ9479	6539	49°26'	12°10'
MARGAREIMEN-BR.	WELL	NA5465	5724	50°14'	9°46'	MARIA-BÜRGG-KP.	CHCH	UP3996	7242	48°42'	12°49'
MARGARETA KAP.	CHCH	MV4612	7115	48°51'	8°16'	MARIA-MALL	BLDG	MA7840	5918	50°01'	8°41'
MARGARETEN /KRÖTEN/ BURG	AN	NA0185	5520	50°25'	9°01'	MARIA-KP.	CHCH	NA1931	6021	49°56'	9°16'
MARGARETEN-BR.	WELL	N87691	4626	51°22'	10°05'	MARIA-ROSENBERG	HOSP	MV0159	6711	49°16'	7°38'
MARGARETENHÄNGE	FRST	UQ4324	7043	48°57'	12°52'	MARIA-THANN	POPL	NV6578	8325	47°39'	9°52'
MARGARETENHOF	EST	LB1846	5004	50°56'	6°25'	MARIA-THERESIA-STEIN	MONU	LA0826	6104	49°51'	6°20'
MARGARETENHOF	AN	MU1476	7413	48°32'	7°50'	MARIA-B.G.	POPL	NT9586	8227	47°43'	10°16'
MARGARETENHÖHE	MILL	NB8736	5127	50°52'	10°14'	MARIABERG	POPL	TP9963	7639	48°23'	12°17'
MARGARETENHÜTTE	POPL	NA0981	5620	50°23'	9°08'	MARIABERG /EHEM.KLOSTER/	HOSP	NU1547	7721	48°17'	9°12'
MARGARETENKAMP	AN	NC8045	4127	51°51'	10°10'	MARIABORN	WELL	NA1968	5721	50°16'	9°16'
MARGARETENKLIPPEN	ROCK	NC9449	4128	51°53'	10°22'	MARIABRONN	FARM	PV2729	6930	49°00'	10°44'
MARGARETENRUHE	SQ	MV1160	6712	49°17'	7°47'	MARIABRUNN	FARM	PU8354	7634	48°19'	11°28'
MARGARETENSEE	LAKE	LB4597	4506	51°24'	6°46'	MARIABRUNN	POPL	NT4075	8323	47°38'	9°32'
MARGARETENS TRÄSSLE	ROAD	NU8992	7327	48°40'	10°13'	MARIABRUNN	FARM	QU0458	7636	48°20'	11°45'
MARGARETHEN	POPL	UP0561	7640	48°22'	12°22'	MARIABRUNNERMOOS	FRST	NT4277	8323	47°39'	9°34'
MARGARETHEN	POPL	NT9761	8427	47°30'	10°17'	MARIABRÜNNL	CHCH	QU0598	7236	48°42'	11°47'
MARGARETHEN RUHE	SQ	MA7411	6217	49°45'	8°38'	MARIABUCHEN	BLDG	NA4437	6023	49°59'	9°37'
MARGARETHEN SCHN.	ROAD	MA8025	6118	49°53'	8°43'	MARIABUCHEN	CHCH	NV9902	7228	48°46'	10°21'
MARGARETHEN WALL	QAM	NF2834	1522	54°27'	9°26'	MARIABURGHAUSEN	POPL	PA0842	5929	50°01'	10°31'
MARGARETHEN-EGG	RDGE	MC2286	3713	52°13'	7°52'	MARIABURGHÄUSER WILD	FRST	PA0841	5929	50°01'	10°31'
MARGARETHEN-KP.	CHCH	MC8416	4418	51°36'	8°46'	MARIADORF	POPL	LB0238	5103	50°52'	6°11'
MARGARETHEN-TAL	VAL	MV4075	6515	49°25'	8°10'	MARIAECK	POPL	UN2196	8241	47°47'	12°37'
MARGARETHENBERG	AN	NT2288	8221	47°45'	9°17'	MARIAECK	SQ	PT9880	8335	47°39'	11°38'
MARGARETHENBERG	POPL	UP2635	7841	48°09'	12°40'	MARIAECKLEITEN	FRST	UN2195	8241	47°47'	12°37'
MARGARETHENBERG	FRST	PU5336	7832	48°09'	11°04'	MARIAEINSIEDEL	BLDG	PU8930	7935	48°06'	11°32'
MARGARETHENBUSCH	FRST	MC2304	4513	51°29'	7°53'	MARIAFELS	ROCK	MU9231	7819	48°08'	8°53'
MARGARETHENHOF	POPL	NE9379	2028	53°57'	10°25'	MARIAGRUBE	MINE	LB0239	5103	50°52'	6°11'
MARGARETHENHOF	FARM	LB7615	5309	50°40'	7°15'	MARIAGRUBE	GRGE	LB0908	5403	50°35'	6°18'
MARGARETHENHOF	FARM	M89096	4519	51°25'	8°52'	MARIAHALDE	FARM	NT0072	8320	47°36'	9°00'
MARGARETHENHOF	FARM	NA3933	6023	49°57'	9°32'	MARIAHALDEN	BLDG	MV4300	7215	48°45'	8°13'
MARGARETHENHOF	FARM	NF4217	1623	54°18'	9°39'	MARIAHILF	SHR	MA3293	5514	50°29'	8°02'
MARGARETHENHOF /MERKELSHOF/	FARM	MV3184	6414	49°30'	8°03'	MARIAHILF	CHCH	PV6952	6733	49°12'	11°19'
MARGARETHENHOIZ	FRST	PU1333	7829	48°08'	10°31'	MARIAHILF	CHCH	PV8060	6734	49°16'	11°28'
MARGARETHENKOOG	MDW	NF0433	1520	54°27'	9°04'	MARIAHILF	CHCH	UP8780	7446	48°34'	13°28'
MARGARETHENRIED	POPL	QU1283	7437	48°34'	11°52'	MARIAHILF	CHCH	PV7841	6934	49°06'	11°26'
MARGARETHENRUHE	SQ	MA7406	6217	49°42'	8°38'	MARIAHILF	CNVT	UP0469	7540	48°27'	12°21'
MARGARETHENHAL	FARM	NF4500	1824	54°09'	9°41'	MARIAHILF KAPELLE	CHCH	MV4116	7115	48°54'	8°12'
MARGARETHENHANN	POPL	QU1198	7237	48°42'	11°52'	MARIAHILF-B.	MT	QV0881	6537	49°27'	11°52'
MARGARETHENWALL	QAM	NF3438	1523	54°29'	9°31'	MARIAHILF-KAPELLE	CHCH	MU5291	7316	48°40'	8°21'
MARGARETHENWEG	ROAD	NF2565	1222	54°44'	9°23'	MARIAHILF-KP.	CMCH	U05852	6744	49°12'	13°03'
MARGARETHENWIJESSEN	MDW	MA2937	6014	49°59'	8°01'	MARIAHILF-KP.	CHCH	NA4418	6123	49°49'	9°37'
MARGARETENHÖHE	POPL	LB5999	4507	51°25'	6°58'	MARIAHILF-KP.	CHCH	NA1807	6221	49°43'	9°15'
MARGENSER TIEF	DTCH	ME1146	2311	53°39'	7°39'	MARIAHILF-KP.	CHCH	QV0301	7236	48°44'	11°46'
MARGERTSGRUND	VAL	MV9387	6419	49°32'	8°54'	MARIAHILFKIRCHE	CMCH	QV0881	6537	49°27'	11°52'
MARGERTSHAUSEN	POPL	PU2652	7630	48°18'	10°42'	MARIAHOCHHEIM	CHCH	MU7442	7717	48°14'	8°39'
MARGETSCHÜCHHEIM	POPL	NA6221	6125	49°50'	9°52'	MARIAHOEVE	FARM	KB9584	4702	51°16'	6°04'
MARGETSCHÜCHHEIMER WALD	FRST	NA6019	6125	49°49'	9°50'	MARIAHOF	EST	LA3111	6205	49°44'	6°39'
MARGGRABEN	DTCH	MV3013	7114	48°52'	8°03'	MARIAHOF KAPELLE /EHEM.KLOSTER/	FARM	NT2999	8122	47°51'	9°23'
MARGRETEN-B.	HILL	N85402	5424	50°34'	9°46'	MARIAHOF	CHCH	MU6806	8017	47°54'	8°34'
MARGRETENHAUN	POPL	N85302	5424	50°34'	9°45'	MARIAHÖH	FARM	NC0399	3620	52°20'	9°02'
MARGRETENHAUSEN	POPL	MU9742	7719	48°14'	8°58'	MARIAHÜTTE	POPL	LV5395	6407	49°35'	6°58'
MARGRUBE RKOPF	HILL	LA5847	5908	50°03'	7°01'	MARIAKÄPPEL	POPL	NV8446	6826	49°10'	10°09'
MARGSTALL	AN	NV1245	6821	49°09'	9°10'	MARIAKÄPPEL	POPL	NV8546	6827	49°10'	10°10'
MARHÄHNEN	FARM	LB9205	5410	50°35'	7°28'	MARIAKIRCHEN	POPL	UP4282	7443	48°34'	12°52'
MARHALDE	FRST	NU5456	7624	48°21'	9°44'	MARIALINDEN	POPL	LB8243	5009	50°56'	7°19'
MARHENKERHÖFE	POPL	MC9358	4019	51°58'	8°54'	MARIALS-KPF.	HILL	LA9803	6311	49°40'	7°35'
MARHOF	POPL	LV3254	6706	49°13'	6°41'	MARIANDERL	FRST	UR0230	6139	49°53'	12°14'
MARHÖRDT	POPL	NV4432	6923	49°02'	9°36'	MARIANISCHER BRUNNEN	SPRG	NU7402	8126	47°52'	9°59'
MARHÖRDTER MÜHLE	MILL	NV4531	6923	49°02'	9°37'	MARIANNAU	BLDG	MA3440	5914	50°00'	8°05'
MARIA BIRNBAUM /HOSP12/	BLDG	PU6062	7632	48°23'	11°10'	MARIANNAUE /WESTF.AUE/	ISL	MA3440	5914	50°00'	8°05'

NAME	DESIGNATION	GRID REF.	SHEET NO.	LAT.	LONG.	NAME	DESIGNATION	GRID REF.	SHEET NO.	LAT.	LONG.	
MARIANNENHOF	FARM	NF5504	1225	54°43'	9°51'	MARIENBUCH	MONU	PT2906	8430	47°32'	10°43'	
MARIAORT	POPL	T08233	6938	49°01'	12°01'	MARIENBUCH	MONU	NU3670	7522	48°29'	9°29'	
MARIAPOSCHING	POPL	U03910	7142	48°49'	12°49'	MARIENBURG	AN	NE8228	2527	53°30'	10°14'	
MARIARAIN	POPL	PT1277	8328	47°38'	10°29'	MARIENBURG	POPL	LB5741	5007	50°54'	6°58'	
MARIAROTH	POPL	LA9471	5711	50°17'	7°31'	MARIENBURG	BLDG	LB5840	5007	50°54'	6°59'	
MARIASPRING	POPL	NC6517	4325	51°36'	9°56'	MARIENBURG	BLDG	LC7256	4008	51°56'	7°08'	
MARIASTEIN	POPL	PV5818	7132	48°54'	11°10'	MARIENBURG	POPL	PV4355	6731	49°14'	10°58'	
MARIASTEINERHOLZ	FRST	PV5814	7132	48°51'	11°09'	MARIENBURG	BLDG	LB5161	4907	51°05'	6°52'	
MARIATAL	POPL	NT4489	8223	47°45'	9°35'	MARIENBURG	POPL	NC6674	3825	52°07'	9°58'	
MARIATROST	CHCH	PT1374	8329	47°37'	10°30'	MARIENBUSCH	FARM	ME9916	2619	53°24'	8°59'	
MARIATROST	POPL	MU9722	7919	48°03'	8°58'	MARIENDOORF	POPL	NC3400	4522	51°27'	9°29'	
MARIAWALD / JUNGBLUTHSGUT /	EST	LB1645	5004	50°56'	6°23'	MARIENDREBBER	POPL	M06034	3316	52°39'	8°25'	
MARIAWEIHERHOLZ	FRST	URO631	6039	49°54'	12°18'	MARIENFELD	FARM	LE9743	2310	53°37'	7°26'	
MARIAWEILER	POPL	LB2032	5104	50°49'	6°26'	MARIENFELD	FARM	LE9623	2510	53°27'	7°26'	
MARIAWEILERHOVEN	POPL	LB1933	5104	50°49'	6°26'	MARIENFELD	AN	KA8802	6302	49°38'	6°04'	
MARIAZELL	CHCH	PU5251	7732	48°18'	11°03'	MARIENFELD	POPL	MC5055	4015	51°57'	8°16'	
MARIAZELL	POPL	MU5937	7816	48°11'	8°27'	MARIENFELD	POPL	LB9038	5110	50°53'	7°26'	
MARIAZILLERH.	BLOG	LA6232	6008	49°55'	7°05'	MARIENFELD	FARM	UP2445	7741	48°14'	12°38'	
MARIE	MINE	MB3927	5214	50°47'	8°08'	MARIENFELD	FARM	LB1656	4904	51°02'	6°23'	
MARIEN B.	MT	MA7510	6217	49°44'	8°39'	MARIENFELD	FARM	NF5558	1325	54°40'	9°51'	
MARIEN INSEL	ISL	PT7295	8233	47°47'	11°18'	MARIENFELD	FARM	ME2220	2512	53°25'	7°50'	
MARIEN JAKOB5-M.	MILL	LA7033	6009	49°56'	7°11'	MARIENFELDE	POPL	NF7436	1526	54°28'	10°08'	
MARIEN KAP.	CHCH	NU4008	8023	47°55'	9°32'	MARIENFELS	ROCK	NU3078	7422	48°33'	9°25'	
MARIEN KP.	CHCH	NA1742	5921	50°02'	9°14'	MARIENFELS	POPL	MA1566	5712	50°14'	7°49'	
MARIEN LAUBE	BLDG	MA7976	5618	50°20'	8°43'	MARIENFELS	ROCK	NC6250	4025	51°54'	9°54'	
MARIEN-B.	MILL	PE1159	2230	53°46'	10°41'	MARIENFELSEN	RDGE	PA5284	5632	50°23'	11°08'	
MARIEN-B.	OTCH	LB3213	5305	50°39'	6°37'	MARIENFELSER WALD	FRST	MA1566	5712	50°14'	7°49'	
MARIEN-B.	SLP	MA0061	5811	50°12'	7°36'	MARIENFORST	BLDG	LB6815	5308	50°40'	7°08'	
MARIEN-B.	STRM	LB3414	5305	50°39'	6°39'	MARIENFREDE	FARM	LC3338	4205	51°46'	6°35'	
MARIEN-B.	STRM	MB8926	5219	50°47'	8°50'	MARIENFREDE	AN	LC3338	4205	51°46'	6°35'	
MARIEN-B.	MILL	PA3173	5731	50°18'	10°50'	MARIENFREDE	POPL	NF4069	1223	54°46'	9°37'	
MARIEN-B.	STRM	PC2967	3931	52°02'	10°53'	MARIENGAARO	POPL	NB7423	5226	50°45'	10°03'	
MARIEN-B.	STRM	PC3063	3931	52°00'	10°53'	MARIENGART	POPL	NB6099	4525	51°26'	9°52'	
MARIEN-BR.	BRDG	PT3168	8430	47°33'	10°44'	MARIENGARTEN	SPRG	NV6068	6625	49°22'	9°50'	
MARIEN-BR.	SPRG	OA0246	5936	50°02'	11°49'	MARIENGARTEN	POPL	MB4956	4915	51°03'	8°16'	
MARIEN-BR.	BRDG	PUB210	8034	47°55'	11°26'	MARIENGRABEN M.	MILL	MT8299	8118	47°51'	8°46'	
MARIEN-BR.	BRDG	MDB984	2819	53°06'	8°50'	MARIENGRABEN M.	SHR	NB3608	5323	50°37'	9°31'	
MARIEN-BR.	ROAD	PUB323	7934	48°02'	11°28'	MARIENGRABEN M.	SHR	PT2069	8429	47°34'	10°36'	
MARIEN-GER.	SHR	NA4234	6023	49°57'	9°35'	MARIENGRABEN M.	CHCH	NA1031	6020	49°56'	9°08'	
MARIEN-GRIT.	BLDG	NA4433	6023	49°57'	9°37'	MARIENGRABEN M.	SHR*	MV3461	6714	49°18'	8°05'	
MARIEN-HS.	CHCH	MV9043	6819	49°08'	8°52'	MARIENGRABEN M.	SHR	MV3257	6714	49°16'	8°04'	
MARIEN-KAP	CHCH	MA7178	5617	50°21'	8°35'	MARIENGRABEN M.	SHR	MV2856	6714	49°15'	8°01'	
MARIEN-KP.	CHCH	NA0928	6020	49°54'	9°08'	MARIENGRABEN M.	POPL	LE8531	2409	53°31'	7°16'	
MARIEN-KP.	CHCH	LV4660	6707	49°16'	6°53'	MARIENGRABEN M.	POPL	MB0048	5011	50°58'	7°35'	
MARIEN-M.	MILL	LA7327	6109	49°53'	7°14'	MARIENGRABEN M.	POPL	MB9373	4719	51°12'	8°54'	
MARIEN-OU.	SPRG	PU3059	7630	48°22'	10°46'	MARIENGRABEN M.	POPL	NC4765	3924	52°02'	9°41'	
MARIEN-T.	VAL	QV1061	6737	49°16'	11°53'	MARIENHAGENER WALD	FRST	NC4665	3924	52°02'	9°40'	
MARIENAU	POPL	NC3973	3823	52°06'	9°34'	MARIENHAIN	FRST	NAB929	6027	49°54'	10°14'	
MARIENAU	POPL	LB3307	5405	50°35'	6°38'	MARIENHAIN	FRST	NA2524	6122	49°52'	9°21'	
MARIENAU	FARM	PO1596	2730	53°12'	10°43'	MARIENHAUSEN	BLDG	LB88700	5410	50°32'	7°25'	
MARIENAU	POPL	LV4450	6807	49°11'	6°52'	MARIENHAUSEN	BLDG	LC0543	4129	51°50'	10°31'	
MARIENB.	STRM	NA8651	5827	50°06'	10°12'	MARIENHAUSEN	POPL	M80702	5412	50°34'	7°41'	
MARIENBACH	STRM	NA8846	5927	50°04'	10°14'	MARIENHAUSEN	POPL	MA2038	6013	49°59'	7°53'	
MARIENBACH	STRM	PC0543	4129	51°50'	10°31'	MARIENHAUSEN	FRST	MB0805	5412	50°35'	7°42'	
MARIENBAD	BAPL	NF3539	1423	54°30'	9°32'	MARIENHAUSEN	FRST	LA5325	6107	49°52'	6°57'	
MARIENBAD	BAPL	PE1896	1930	54°06'	10°48'	MARIENHECKE	POPL	LB9760	4911	51°05'	7°32'	
MARIENBAD	HOSP	NC9752	4028	51°55'	10°25'	MARIENHECKE	RSTA	M00391	2811	53°10'	7°33'	
MARIENBAUER	FARM	LC5421	4307	51°37'	6°53'	MARIENHECKE	POPL	PU6298	7233	48°43'	11°12'	
MARIENBAUM	POPL	LC1830	4304	51°41'	6°22'	MARIENHECKE	BLDG	NB3275	4722	51°13'	9°28'	
MARIENBAUM	POPL	LC1931	4204	51°42'	6°23'	MARIENHECKE	MILL	LA7033	6009	49°56'	7°11'	
MARIENBERG	POPL	TP8411	8038	47°55'	12°07'	MARIENHECKE	FARM	PU3523	7930	48°03'	10°49'	
MARIENBERG	POPL	MB2611	5313	50°39'	7°57'	MARIENHOF	EST	NU7402	8125	47°52'	9°59'	
MARIENBERG	POPL	KB9545	5002	50°55'	6°05'	MARIENHOF	FARM	LE8843	2309	53°37'	7°19'	
MARIENBERG	POPL	LA9965	5711	50°14'	7°35'	MARIENHOF	FARM	LE9526	2510	53°28'	7°25'	
MARIENBERG	POPL	UP3534	7842	48°08'	12°47'	MARIENHOF	FARM	LV3564	6606	49°18'	6°44'	
MARIENBERG	POPL	PV5183	6532	49°29'	11°05'	MARIENHOF	FARM	LB7615	5309	50°40'	7°15'	
MARIENBERG	FARM	NF6413	1725	54°16'	9°59'	MARIENHOF	POPL	NE4738	2424	53°35'	9°43'	
MARIENBERG / KAMPERHAUSER HOF /	FARM	MA0265	5711	50°14'	7°38'	MARIENHOF	FARM	NV9260	6727	49°17'	10°16'	
MARIENBERGER HOEHE	MT	MB2512	5313	50°39'	7°56'	MARIENHOF	FARM	LA7897	5409	50°31'	7°17'	
MARIENBERGHAUSEN	POPL	LB9442	5010	50°55'	7°29'	MARIENHOF	EST	LB4243	5006	50°55'	6°45'	
MARIENBOM	FARM	LC5528	4307	51°41'	6°54'	MARIENHOF	FARM	LA8698	5410	50°31'	7°23'	
MARIENBORN	POPL	PC4485	3832	52°12'	11°07'	MARIENHOF	FARM	NFB701	1828	54°09'	10°20'	
MARIENBORN	FRST	PC4385	3732	52°12'	11°05'	MARIENHOF	EST	NU5544	6820	49°09'	9°04'	
MARIENBORN	SPRG	NB3494	4522	51°24'	9°29'	MARIENHOF	FARM	NA8026	6126	49°53'	10°07'	
MARIENBORN	POPL	MA4434	6015	49°57'	8°13'	MARIENHOF	EST	LB0859	4903	51°03'	6°16'	
MARIENBORN	WELL	NA5782	5624	50°23'	9°48'	MARIENHOF	EST	MA8765	5718	50°14'	8°49'	
MARIENBORN	POPL	MB3336	5114	50°52'	8°03'	MARIENHOF	FARM	NU7842	7726	48°14'	10°03'	
MARIENBORN HF.	EST	NA0166	5720	50°15'	9°01'	MARIENHOF	FARM	ME9099	1819	54°08'	8°51'	
MARIENBRUCH	MOW	NC9279	3828	52°09'	10°20'	MARIENHOF	EST	MU1966	7513	48°26'	7°55'	
MARIENBRUCH	FRST	LB0164	4802	51°06'	6°10'	MARIENHOF	FARM	NF4120	1623	54°20'	9°38'	
MARIENBRUCH	FRST	LB0264	4803	51°06'	6°10'	MARIENHOF	EST	NF5648	1425	54°35'	9°52'	
MARIENBRUCH	MRSH	PC0543	4129	51°50'	10°31'	MARIENHOF	FARM	NF0437	1520	54°29'	9°04'	
MARIENBRUNN	POPL	NA4123	6123	49°51'	9°34'	MARIENHOF	FARM	LC2320	4304	51°36'	6°26'	
MARIENBRUNNEN	BLOG	MB1096	4512	51°24'	7°43'	MARIENHOF	FARM	SO	LB3055	4905	51°01'	6°35'

NAME	DESIGNATION	GRID REF.	SHEET NO.	LAT.	LONG.	NAME	DESIGNATION	GRID REF.	SHEET NO.	LAT.	LONG.
MARIENHOF	FARM	NE5987	1925	54°02'	9°54'	MARIENSTEIN /MARNST./	FARM	U01444	6840	49°07'	12°27'
MARIENHOF	FARM	MF8416	1718	54°17'	8°45'	MARIENSTIFT	HOSP	MC8637	4218	51°47'	8°48'
MARIENHOF	POPL	NF2671	1222	54°47'	9°24'	MARIENSTIFT	BLDG	PC0591	3729	52°16'	10°32'
MARIENHOF	FARM	NF2663	1222	54°43'	9°24'	MARIENSTIFT	HOSP	NF4419	1624	54°19'	9°41'
MARIENHOF	FARM	NF2155	1322	54°38'	9°20'	MARIENSTIFT	BLDG	PC0531	4229	51°43'	10°31'
MARIENHOF	FARM	NF2451	1322	54°36'	9°22'	MARIENSTIFT	BLOG	M01419	3412	52°31'	7°44'
MARIENHOF	FARM	MF7873	1117	54°48'	8°40'	MARIENSTOLLEN	MINE	L88145	5009	50°57'	7°19'
MARIENHOF	POPL	MU7157	7617	48°22'	8°37'	MARIENSTOLLEN	MINE	LA7718	6109	49°48'	7°17'
MARIENHOF	FARM	MF8670	1218	54°47'	8°47'	MARIENSTOLLEN	MINE	M85808	5316	50°37'	8°25'
MARIENHÖHE	BLDG	NE5236	2424	53°34'	9°47'	MARIENTAL	VAL	N89246	5027	50°57'	10°19'
MARIENHÖHE	POPL	N89246	5027	50°57'	10°19'	MARIENTAL	POHD	NV1270	6621	49°23'	9°10'
MARIENHÖHE	SO	L87216	5309	50°41'	7°11'	MARIENTAL	POPL	PE0872	2129	53°53'	10°38'
MARIENHÖHE	SO	LA8058	5809	50°10'	7°19'	MARIENTAL	VAL	NU4046	7723	48°16'	9°32'
MARIENHÖHE	FARM	T08233	6938	49°01'	12°01'	MARIENTAL	VAL	NU3173	7422	48°31'	9°25'
MARIENHÖHE	FRST	MA2175	5613	50°19'	7°53'	MARIENTAL	VAL	NC6918	4326	51°36'	10°00'
MARIENHÖHE	SQ	PA9941	6036	49°59'	11°47'	MARIENTAL	VAL	NC9428	4328	51°42'	10°22'
MARIENHÖHE	BLDG	MA7521	6117	49°50'	8°39'	MARIENTAL	VAL	NC9529	4228	51°42'	10°22'
MARIENHÖHE	SO	LE7752	2209	53°42'	7°08'	MARIENTANNE	MONU	UP3106	8142	47°53'	12°44'
MARIENHÖHE	EST	NV3273	6522	49°24'	9°26'	MARIENTHAL	POPL	M80621	5212	50°44'	7°40'
MARIENHÖHE	SO	MV9977	6519	49°27'	8°59'	MARIENTHAL	POPL	ME9364	2119	53°49'	8°53'
MARIENHÖHE	HILL	U07918	7046	48°54'	13°21'	MARIENTHAL	POPL	NE7236	2426	53°34'	10°05'
MARIENHÖHE	HILL	N87590	4626	51°21'	10°05'	MARIENTHAL	FARM	GV1061	6737	49°16'	11°53'
MARIENHOLZ	FRST	PU0708	8028	47°55'	10°26'	MARIENTHAL	CNVT	MA2440	5913	50°00'	7°56'
MARIENHOLZ	FRST	L83722	5206	50°44'	6°41'	MARIENTHAL	POPL	L86200	5408	50°32'	7°03'
MARIENHOLZ	FARM	NE3236	2413	53°34'	7°58'	MARIENTHAL	FARM	PF0401	1829	54°09'	10°35'
MARIENHÖLZUNG	FRST	NF2571	1222	54°47'	9°23'	MARIENTHAL	POPL	PC3593	3731	52°16'	10°59'
MARIENHORST	FARM	NF9213	1728	54°15'	10°25'	MARIENTHAL	POPL	KA8810	6202	49°42'	6°04'
MARIENHOSPITAL	HOSP	K89617	5302	50°40'	6°07'	MARIENTHAL	FARM	MC0559	4011	51°58'	7°37'
MARIENHÜTTE	BLDG	MA9930	6019	49°55'	8°59'	MARIENTHAL	POPL	N89330	5127	50°49'	10°19'
MARIENHÜTTE	MILL	NE0015	2620	53°23'	9°00'	MARIENTHAL	EST	NE9713	2628	53°21'	10°28'
MARIENKAMP	FRST	ME3815	2614	53°23'	8°04'	MARIENTHAL	POPL	TQ9456	6739	49°13'	12°10'
MARIENKAP.	CHCH	NU7356	7625	48°21'	9°59'	MARIENTHAL	POPL	MV1998	6313	49°38'	7°53'
MARIENKAPELLE	CHCH	T09617	7139	48°52'	12°13'	MARIENTHAL	POPL	NF5433	1525	54°26'	9°50'
MARIENKIRCHE	RUIN	NA1582	5621	50°23'	9°13'	MARIENTHAL	POPL	PE3150	2331	53°41'	10°59'
MARIENKLAUSE	CHCH	PU9029	7935	48°05'	11°33'	MARIENTHAL	POPL	UV5213	7143	53°21'	12°47'
MARIENKOOG	MOW	MF8422	1618	54°21'	8°45'	MARIENTHAL	POPL	LC4333	4206	51°43'	6°44'
MARIENKOOG	PAST	MF8169	1218	54°46'	8°42'	MARIENTHAL /THALHOF/	FARM	NA8562	5727	50°12'	10°11'
MARIENKOOG	POPL	MF8168	1218	54°45'	8°42'	MARIENTHALER B.	STRM	M80621	5212	50°44'	7°40'
MARIENKOOGDIEICH	DAM	MF8170	1218	54°47'	8°42'	MARIENTHALER HOF	FARM	LA6844	5908	50°02'	7°10'
MARIENKUPF	MT	LA7291	5509	50°27'	7°12'	MARIENWAHLSCHL.	BLDG	NV1316	7021	48°54'	9°11'
MARIENKRON	AN	MA5426	6116	49°53'	8°22'	MARIENWALD	FRST	MA6263	5716	50°13'	8°28'
MARIENLEUCHE	BEAC	NF4540	1533	54°30'	9°41'	MARIENWALD	FARM	NC4461	3923	52°00'	9°38'
MARIENLIMBACH	CHCH	PA1638	6029	49°59'	10°37'	MARIENWARDER	EST	NF9010	1728	54°14'	10°23'
MARIENLINDE	MONU	MV2540	6813	49°06'	7°58'	MARIENWASSER	FARM	LC0423	4303	51°37'	6°10'
MARIENLOH	POPL	MC8535	4218	51°46'	8°47'	MARIENWASSER	STRM	M86058	4916	51°04'	8°26'
MARIENLUST	POPL	PE1784	2030	53°59'	10°47'	MARIENWEG	TRL	MV5804	7216	48°47'	8°26'
MARIENMÜHLE	MILL	MA0691	5512	50°28'	7°41'	MARIENWEIHER	POPL	PA8859	5835	50°09'	11°38'
MARIENMÜNSTER	POPL	NC1442	4121	51°50'	9°12'	MARIENWERDER	EST	NQ4206	3523	52°24'	9°37'
MARIENMÜNSTER FORST	FRST	NC1646	4121	51°52'	9°14'	MARIENWOHLDE	POPL	PE1146	2330	53°39'	10°41'
MARIENMÜNSTER FORST	FRST	NC1644	4121	51°51'	9°14'	MARIENWOHLDER SEE	LAKE	PE1246	2330	53°39'	10°41'
MARIENPFORTERHOF	FARM	MA0419	6112	49°49'	7°40'	MARINABERG	AN	MV7957	6718	49°16'	8°43'
MARIENPLATZ	FRST	MA7412	6217	49°46'	8°38'	MARINE-EHRENNAL	MONU	NF8030	1527	54°25'	10°14'
MARIENQUELLE	SPRG	U00037	6939	49°03'	12°16'	MARINER	FARM	PU1201	8128	47°51'	10°30'
MARIENOU.	WELL	MU3805	8015	47°54'	8°10'	MARING	POPL	LA5632	6008	49°55'	6°59'
MARIENQUELLE	SPRG	MU2669	7514	48°28'	8°00'	MARING-NOVIANO	POPL	LA5632	6007	49°55'	6°59'
MARIENQUELLE	WELL	MU1754	7613	48°20'	7°53'	MARING-NOVIANO	POPL	LA5732	6008	49°55'	7°01'
MARIENRACHDOORF	POPL	M80800	5412	50°33'	7°42'	MARING-NOVIANOER WALD	FRST	LA4932	6007	49°55'	6°54'
MARIENRODE	EST	N82153	4921	51°02'	9°18'	MARINGER H.	MILL	LA5631	6008	49°55'	6°59'
MARIENRODE	EST	NC6274	3825	52°07'	9°55'	MARITZENBREITE	AN	NU2852	7622	48°19'	9°23'
MARIENROTH	POPL	PA6681	5634	50°21'	11°20'	MARITZENHALOE	SLP	NU2852	7622	48°19'	9°23'
MARIENROTT	FRST	NC0857	4020	51°58'	9°07'	MARJOSS	POPL	NA3667	5723	50°15'	9°30'
MARIENRUH	SO	LA9988	5511	50°26'	7°35'	MARK	AN	MU3095	7214	48°42'	8°03'
MARIENRUH	SQ	PT2967	8430	47°33'	10°43'	MARK	AN	NV7063	6625	49°19'	9°58'
MARIENRUH	CHCH	UP9199	7247	48°44'	13°31'	MARK	AN	MU8186	7318	48°38'	8°44'
MARIENRUH	SO	UQ3172	6642	49°23'	12°40'	MARK	FRST	MU9984	7319	48°36'	8°59'
MARIENRUHE	SO	MU6698	7217	48°44'	8°32'	MARK	AN	MU8443	7718	48°14'	8°47'
MARIENRUHE	BLDG	MU5340	7316	48°40'	8°22'	MARK	FRST	M88710	5318	50°38'	8°49'
MARIENRUHE	BLDG	NA0603	6320	49°41'	9°05'	MARK	AN	MU3191	7314	48°40'	8°04'
MARIENRUHE	AN	NA0794	5420	50°30'	9°06'	MARK	FRST	MU2885	7314	48°37'	8°01'
MARIENRUHE	SO	MU4465	7515	48°26'	8°14'	MARK	FRST	MA5370	5716	50°17'	8°20'
MARIENSÄULE	MONU	LA2746	5905	50°02'	6°35'	MARK	AN	LA2863	5805	50°12'	6°35'
MARIENSÄULE	MONU	LA2814	5205	49°45'	6°37'	MARK	FRST	NA2566	5722	50°15'	9°21'
MARIENSÄULE	MONU	PU4323	7931	48°03'	10°55'	MARK	MT	N82446	5022	50°58'	9°20'
MARIENSCHLUCHT	GRGE	NT0790	8220	47°46'	9°05'	MARK	FRST	PA7296	5534	50°29'	11°26'
MARIENSEE	POPL	ND3223	3422	52°33'	9°28'	MARK	AN	PA7196	5534	50°29'	11°25'
MARIENSIEL	POPL	ME3729	2414	53°30'	8°03'	MARK	AN	MU7578	7418	48°33'	8°40'
MARIENSIELER TIEF	STRM	ME3530	2414	53°31'	8°01'	MARK	AN	MU8280	7418	48°34'	8°46'
MARIENSPRUNG	SPRG	PT5256	8532	47°26'	11°01'	MARK	AN	MU8276	7418	48°32'	8°46'
MARIENSTÄTTERHOF EICHERHUF	FARM	LA8488	5510	50°26'	7°22'	MARK	AN	MU8073	7418	48°31'	8°44'
MARIENSTEDT	POPL	PE2538	2431	53°34'	10°53'	MARK	FRST	MU7572	7417	48°30'	8°40'
MARIENSTEIN	MONU	NC4187	3723	52°14'	9°36'	MARK	POPL	M80275	4711	51°13'	7°36'
MARIENSTEIN	ROCK	MU4391	7315	48°40'	8°14'	MARK	POPL	M80981	4712	51°16'	7°42'
MARIENSTEIN	POPL	QT0092	8236	47°45'	11°40'	MARK	POPL	MC6173	3816	52°06'	8°26'
MARIENSTEIN	POPL	NC6419	4325	51°37'	9°55'	MARK	AN	NU1875	7421	48°32'	9°14'

NAME	DESIG-NATION	GRID REF.	SHEET NO.	LAT.	LONG.	NAME	DESIG-NATION	GRID REF.	SHEET NO.	LAT.	LONG.
MARK	AN	MU8272	7418	48°30'	8°46'	MARKA	STRM	MD1973	2912	53°00'	7°47'
MARK	FRST	MU7572	7418	48°30'	8°40'	MARKA	STRM	MD1961	3112	52°53'	7°48'
MARK	FRST	MA7071	5717	50°17'	8°35'	MARKA	STRM	MD1758	3112	52°52'	7°46'
MARK	FRST	MA5064	5715	50°14'	8°18'	MARKA	STRM	MD1972	3012	52°59'	7°47'
MARK	AN	LB8020	5209	50°43'	7°18'	MARKA	STRM	MO2167	3012	52°57'	7°49'
MARK	FRST	NA0585	5520	50°25'	9°04'	MARKA	STRM	MO2062	3012	52°54'	7°49'
MARK	FRST	QA1212	6237	49°43'	11°56'	MARKAU	POPL	PD2253	3130	52°49'	10°49'
MARK	AN	MF9630	1519	54°25'	8°56'	MARKAU	STRM	NC8137	4227	51°47'	10°10'
MARK	AN	NU1040	7720	48°13'	9°08'	MARKAU	STRM	NC8140	4127	51°48'	10°10'
MARK	AN	NU6405	7525	48°26'	9°52'	MARKAU	STRM	NC8045	4126	51°51'	10°10'
MARK	POPL	LO9189	2810	53°08'	7°22'	MARKAU	STRM	NC8144	4127	51°50'	10°11'
MARK	FRST	MU7771	7518	48°29'	8°41'	MARKAU	STRM	NC8442	4127	51°49'	10°13'
MARK	AN	MU7967	7518	48°27'	8°43'	MARKAU	STRM	NC8242	4127	51°49'	10°11'
MARK	MT	MB0957	4912	51°03'	7°42'	MARKAU	POPL	LC9504	4511	51°29'	7°29'
MARK	MT	MB1751	4912	51°00'	7°49'	MARKAU	STRM	MV3902	7215	48°46'	8°10'
MARK	POPL	MB3456	4914	51°03'	8°04'	MARKBACH	MRSH	PT3783	8330	47°41'	10°50'
MARK	MDW	NU1467	7521	48°27'	9°11'	MARKBACH	DTCH	PT4579	8331	47°39'	10°56'
MARK	FARM	MC1607	4412	51°30'	7°47'	MARKBACH	STRM	UQ1346	6840	49°08'	12°26'
MARK	FARM	LB8487	4610	51°19'	7°20'	MARKBAUM	AN	MA3129	6014	49°55'	8°02'
MARK	AN	MT8392	8218	47°47'	8°46'	MARKBERG	MT	MC9443	4119	51°50'	8°55'
MARK	AN	NU2269	7521	48°28'	9°18'	MARKBERG	AN	MU8936	7819	48°11'	8°51'
MARK	MDW	NU1071	7520	48°29'	9°08'	MARKBERG	MT	NA7883	5626	50°24'	10°06'
MARK	AN	MC2347	4113	51°52'	7°53'	MARKBERG	FRST	PV9660	6736	49°16'	11°04'
MARK	POPL	MC2026	4313	51°41'	7°50'	MARKBOOEN	WELL	MA6782	5617	50°23'	8°32'
MARK	FARM	MF7976	1118	54°50'	8°40'	MARKBORN	POPL	NU6360	7625	48°23'	9°51'
MARK	FARM	MF7974	1118	54°49'	8°40'	MARKBRUNNEN	AN	MV8241	6818	49°07'	8°45'
MARK	FARM	PT3087	8230	47°43'	10°44'	MARKBUCHEN	BLDG	UQ4230	6943	49°00'	12°50'
MARK B.	STRM	MA6781	5617	50°23'	8°32'	MARKDICKIGT	FRST	QU0719	8036	47°59'	11°47'
MARK RONSBACH	FRST	MA5188	5515	50°26'	8°19'	MARKDORF	POPL	NT2985	8222	47°43'	9°23'
MARK WALD	FRST	MA6238	6016	50°00'	8°28'	MARK	POPL	NC7730	4226	51°43'	10°07'
MARK WEG	ROAD	NA0585	5520	50°25'	9°04'	MARKE	FARM	LB8672	4810	51°11'	7°22'
MARK-B.	MT	NA3164	5722	50°14'	9°26'	MARKECK	MT	PT9583	8335	47°40'	11°36'
MARK-B.	STRM	U06543	6844	49°07'	11°09'	MARKER	FARM	LB6985	4608	51°18'	7°07'
MARK-B.	HILL	NA2475	5622	50°20'	9°20'	MARKER	AN	MV8870	6619	49°23'	8°50'
MARK-B.	DTCH	PU6814	8033	47°57'	11°15'	MARKELDISSEN	POPL	NC5255	4024	51°57'	9°46'
MARK-B.	DTCH	UQ2580	6541	49°27'	12°35'	MARKELFILZ	MRSH	PU6709	8033	47°55'	11°14'
MARK-B.	MT	MB2572	4813	51°12'	7°56'	MARKELFINGEN	POPL	NU0087	8220	47°44'	9°00'
MARK-B.	STRM	UQ7424	7045	48°57'	13°17'	MARKELFINGER WINKEL	LAKE	MT9987	8219	47°44'	8°59'
MARK-B.	DTCH	PT4281	8331	47°40'	10°53'	MARKELS-B.	STRM	L88439	5110	50°53'	7°21'
MARK-B.	DTCH	PT4079	8331	47°39'	10°52'	MARKELS-B.	STRM	L88438	5110	50°53'	7°21'
MARK-B.	MT	NC2955	4022	51°57'	9°25'	MARKELSDORFER HUK	AN	PF3345	1432	54°32'	11°04'
MARK-BR.	SPRG	UQ2281	6541	49°27'	12°32'	MARKELSHEIM	POPL	NV6080	6525	49°28'	9°50'
MARK-BR.	WELL	UQ7421	7045	48°56'	13°17'	MARKELSHEIM	POPL	NV6080	6524	49°28'	9°50'
MARK-GR.	STRM	UN3196	8242	47°48'	12°44'	MARKELSHEIM	POPL	KA9036	6002	49°56'	6°04'
MARK-GR.	STRM	UN3095	8242	47°47'	12°44'	MARKENBACH	BLDG	MU3224	7914	48°04'	8°05'
MARK-GR.	DTCH	PT5458	8532	47°27'	11°02'	MARKENBAUERHÄUSLE	FARM	MC0560	4011	51°59'	7°37'
MARK-GR.	DTCH	PT5957	8532	47°27'	11°07'	MARKENBECK	SLP	NU0046	7720	48°16'	9°00'
MARK-GR.	DTCH	PT6566	8433	47°32'	11°11'	MARKENBERG	AN	NV5053	6724	49°14'	9°41'
MARK-GR.	DTCH	PT6563	8433	47°30'	11°11'	MARKENBRUNNEN	POPL	MC6189	3716	52°15'	8°26'
MARK-GR.	DTCH	PT8372	8434	47°34'	11°26'	MARKENDORF	FARM	MU2314	8013	47°58'	7°58'
MARK-GR.	DTCH	PT9268	8435	47°32'	11°33'	MARKENHOF	FARM	MU3225	7914	48°04'	8°05'
MARK-GR.	DTCH	PT9068	8435	47°32'	11°32'	MARKENHÖLZLE	FRST	NU2307	8021	47°55'	9°19'
MARK-GR.	DTCH	PT8968	8435	47°32'	11°31'	MARKENTAL	VAL	MU6968	7517	48°28'	8°35'
MARK-GR.	DTCH	PT3464	8430	47°31'	10°47'	MARKENTAL	AN	MU6565	7517	48°26'	8°32'
MARK-GR.	DTCH	PA8080	5635	50°21'	11°32'	MARKENWEG	AN	MV8120	7018	48°56'	8°44'
MARK-GR.	DTCH	UQ4063	6642	49°18'	12°48'	MÄRKER W.	FRST	MA7804	6318	49°41'	8°42'
MARK-GR.	DTCH	PT4758	8531	47°27'	10°57'	MÄRKERREISIGWALD	FRST	MA9315	6219	49°47'	8°54'
MARK-GR.	DTCH	PT8163	8434	47°30'	11°24'	MARKERSHAUSEN	POPL	NB7855	4926	51°02'	10°07'
MARK-GR.	DTCH	PT9674	8435	47°35'	11°37'	MARKERSREUTH.	POPL	QA0166	5736	50°13'	11°49'
MARK-GR.	DTCH	PT5373	8432	47°35'	11°02'	MARKERTSHOFEN	POPL	NV8835	6925	49°04'	9°56'
MARK-GR.	DTCH	PT5870	8432	47°34'	11°06'	MARKERUP	POPL	NF3867	1223	54°45'	9°35'
MARK-GR.	DTCH	PT6064	8432	47°31'	11°08'	MARKERUPFELD	FARM	NF3767	1223	54°45'	9°34'
MARK-GR.	DTCH	PT7369	8433	47°33'	11°18'	MARKERUPHEIOE	FARM	NF3667	1223	54°45'	9°34'
MARK-GR.	DTCH	PT8067	8434	47°32'	11°23'	MÄRKERWALD	FRST	MA9216	6219	49°48'	8°53'
MARK-GR.	DTCH	PT7566	8434	47°31'	11°19'	MÄRKERWALD	FRST	MA7803	6318	49°41'	8°42'
MARK-GR.	DTCH	PT7765	8434	47°31'	11°21'	MÄRKERWALD	FRST	MA9316	6119	49°48'	8°54'
MARK-GR.	DTCH	PT9687	8235	47°42'	11°37'	MÄRKERWALD	FRST	LA9832	6011	49°56'	7°35'
MARK-GR.	DTCH	PT8586	8234	47°42'	11°28'	MÄRKERWALD	FRST	LA9832	6011	49°56'	7°35'
MARK-GR.	DTCH	PT9691	8235	47°45'	11°37'	MARKESHAGEN	MT	L89866	4811	51°08'	7°32'
MARK-GR.	DTCH	PT9989	8235	47°43'	11°39'	MARKESHAULEN-B.	STRM	LB5919	5208	50°42'	7°00'
MARK-GR.	DTCH	PT9175	8335	47°36'	11°32'	MARKETSMÜHLE	MILL	TP9950	7739	48°16'	12°17'
MARK-GR.	DTCH	PT4477	8331	47°38'	10°55'	MARKETSRIED	POPL	UQ2065	6641	49°19'	12°31'
MARK-GR.	DTCH	PT8384	8334	47°41'	11°26'	MARKFELD	FLO	MA8846	5919	50°04'	8°50'
MARK-GR.	DTCH	PT8483	8334	47°40'	11°27'	MARKFELD	AN	NV7410	7126	48°50'	10°01'
MARK-GR.	DTCH	PT9884	8335	47°41'	11°38'	MARKFELD	FARM	OU2306	8137	47°52'	11°59'
MARK-GR.	DTCH	PT9782	8335	47°40'	11°37'	MARKFELD	POPL	LC8824	4310	51°39'	7°23'
MARK-H.	FRST	TP7902	8138	47°50'	12°03'	MARKFELD	AN	MT0366	8412	47°32'	7°43'
MARK-H.	FRST	UQ8214	7146	48°52'	13°23'	MARKFILZ	MRSH	UQ9225	7047	48°58'	13°31'
MARK-K.	MT	UN3576	8342	47°37'	12°48'	MARKFILZSEIGE	DTCH	UQ9224	7047	48°58'	13°31'
MARK-M.	MILL	NB6124	5225	50°46'	9°52'	MARKFORT	BLDG	MC1451	4012	51°54'	7°45'
MARK-W.	POND	PV3587	6431	49°31'	10°52'	MARKFORT	FARM	LC7975	3804	52°07'	7°14'
MARK-W.	POND	TQ9369	6638	49°20'	12°09'	MARKFORT	FARM	MC0577	3811	52°08'	7°37'
MARK-WD.	CLIF	PT9881	8335	47°39'	11°38'	MARKFORT	FARM	MC2051	4013	51°54'	7°50'
MARKA	STRM	MO1776	2912	53°02'	7°46'	MARKFORT	FARM	LC8970	3910	52°04'	7°23'
						MARKFORT	FARM	LC9767	3911	52°03'	7°30'

NAME	DESIGNATION	GRID REF.	SHEET NO.	LAT.	LONG.	NAME	DESIGNATION	GRID REF.	SHEET NO.	LAT.	LONG.
MARKFORT	FARM	MC2445	4113	51°51'	7°54'	MARKSTEIG	ROAD	TQ9510	7139	48°48'	12°13'
MARKFORT	FARM	LC8441	4109	51°48'	7°19'	MARKSTEIGLE	ROAD	NU4156	7623	48°21'	9°33'
MARKGR	VAL	U01451	6840	49°11'	12°27'	MARKSTEIN	HILL	MA1998	5413	50°32'	7°52'
MARKGRABEN	FRST	UN2997	8142	47°48'	12°43'	MARKSTEIN	MONU	MA2397	5413	50°31'	7°55'
MARKGRABEN	FRST	PT5374	8332	47°36'	11°02'	MARKSTEIN	FRST	M12789	8214	47°45'	8°02'
MARKGRAFEN-T.	LAKE	TR9860	5839	50°09'	12°10'	MARKSTEIN	FRST	PA9402	6336	49°38'	11°41'
MARKGRAFENACKER	AN	MV5991	6416	49°34'	8°26'	MARKSTEIN	AN	NV3704	7223	48°47'	9°30'
MARKGRAFENBR.	WELL	MV8003	7218	48°47'	8°44'	MARKSTEIN	HILL	NB0294	4620	51°24'	9°02'
MARKGRAFENBR.-B.	STRM	PA7443	5934	50°01'	11°26'	MARKSTEIN	FARM	L89090	4610	51°21'	7°25'
MARKGRAFENECK	FRST	MU4341	7715	48°13'	8°14'	MARKSTEINACH	POPL	NA9647	5928	50°04'	10°20'
MARKGRAFENEICHE	MONU	NV7142	6825	49°08'	9°58'	MARKSTEINER	FARM	QT1499	8137	47°48'	11°52'
MARKGRAFENFELD	AN	MD2853	3113	52°49'	7°56'	MARKSTEINER TEICHE	POND	NB0293	4620	51°23'	9°02'
MARKGRAFENHOF	FARM	MU4241	7715	48°13'	8°13'	MARKSTETTEN	POPL	QV0952	6837	49°11'	11°52'
MARKGRAFENRÜTTE	AN	MT0383	8312	47°42'	7°43'	MARKSTRASSE	POPL	L89199	4510	51°26'	7°26'
MARKGRAFENSCHANZE	FORT	MU4341	7715	48°13'	8°14'	MARKSTRÄSSE	ROAD	MU4084	7315	48°36'	8°11'
MARKGRAFENSTR.	ROAD	PA5514	6232	49°45'	11°09'	MARKSTRAUCH	FRST	N81232	5121	50°50'	9°10'
MARKGRAFENWALO	FRST	NV0780	6520	49°28'	9°06'	MARKSUHL	POPL	N88441	5027	50°55'	10°11'
MARKGRÄFL.HÖHE	HILL	PA7369	5734	50°15'	11°26'	MARKSUHL	FRST	N88339	5127	50°54'	10°11'
MARKGRASWEG	ROAD	PU3235	7830	48°09'	10°47'	MARKSUHLER GEM.WALD	FRST	NV0515	7120	48°53'	9°04'
MARKGRÖNINGEN	POPL	NV0617	7020	48°54'	9°05'	MARKT	AN	NV5289	6424	49°33'	9°43'
MARKGRÖNINGER WEG	ST	NV1713	7121	48°52'	9°14'	MARKT	POPL	PU3377	7430	48°32'	10°48'
MARKGRUND	VAL	NB4656	4923	51°03'	9°40'	MARKT	FRST	NU7582	7426	48°35'	10°01'
MARKHAGEN	RDGE	MB1655	4912	51°02'	7°48'	MARKT BEROLZHEIM	POPL	PV3430	6931	49°00'	10°50'
MARKHALDE	SLP	MU6781	7417	48°35'	8°33'	MARKT BIBART	POPL	PA0300	6328	49°39'	10°26'
MARKHARTSWALD	FRST	MU7274	7417	48°31'	8°37'	MARKT EISENSTEIN	POPL	U07144	6845	49°08'	13°14'
MARKHAU	FRST	MU8391	7318	48°40'	8°46'	MARKT ERLBACH	POPL	PV1983	6529	49°29'	10°38'
MARKHAU	FRST	NU0773	7420	48°31'	9°05'	MARKT GRAFING	POPL	U02125	7937	48°02'	11°58'
MARKHAU	FRST	NU7276	7425	48°32'	9°59'	MARKT RETTENBACH	POPL	PU0411	8028	47°57'	10°23'
MARKHAU	FRST	NU7776	7426	48°32'	10°02'	MARKT-B.	HILL	MV4487	6415	49°32'	8°14'
MARKHAUS	FARM	OT0797	8236	47°48'	11°46'	MARKT-M.	MILL	PU7585	7434	48°36'	11°22'
MARKHAUSEN	POPL	URO353	5839	50°06'	12°14'	MARKT-M.	MILL	PV8309	7135	48°44'	11°29'
MARKHAUSEN	POPL	MB5653	4916	51°02'	8°22'	MARKT-M.	HILL	PV4715	7132	48°52'	11°00'
MARKHAUSEN	POPL	MD2166	3012	52°56'	7°49'	MARKT-NÖRDHEIM	POPL	NV9794	6428	49°35'	10°20'
MARKHAUSEN	POPL	MD2166	3013	52°56'	7°49'	MARKT-OFFINGEN	POPL	PV0720	7028	48°55'	10°28'
MARKHEGE	AN	LC9401	4510	51°27'	7°28'	MARKT-PL.	SO	LA8646	5910	50°03'	7°25'
MARKHOF	FARM	OV1362	6737	49°16'	11°56'	MARKT-PL.	SO	LA8145	5910	50°03'	7°20'
MARKHOF	FARM	MT5472	8416	47°36'	8°23'	MARKT-PL-ST.ALDEGUND	SO	MA0251	5811	50°06'	7°38'
MARKHOF	FARM	PV2309	7130	48°44'	10°41'	MARKT-W.	POND	PA3905	6331	49°41'	10°56'
MARKHOF	FARM	PV4239	6931	49°05'	10°57'	MARKTÄCKER	AN	NU5351	7624	48°19'	9°43'
MARKHOF	EST	MT0367	8412	47°33'	7°43'	MARKTÄCKER	FARM	NT5690	8224	47°46'	9°45'
MARKHÖHE	AN	NV7156	6725	49°15'	9°59'	MARKTÄCKER	AN	MT9893	8219	47°47'	8°58'
MARKHOLZ	FRST	LDB120	3409	52°31'	7°15'	MARKTBACH	OTCH	MT9893	8219	47°47'	8°58'
MARKIERUNGS-GR	DTCH	U08019	7046	48°55'	13°22'	MARKTBACH	PUBL	U08804	7246	48°47'	13°29'
MARKKASER	MT	UN0191	8240	47°44'	12°20'	MARKTBACH	HILL	PU2583	7430	48°35'	10°41'
MARKKICKERSBURGLAND	POPL	LB7483	4709	51°17'	7°11'	MARKTBACH	SPRG	MU7229	7817	48°07'	8°37'
MARKKLAMM	GRGE	PT1752	8633	47°24'	11°16'	MARKTBACH	POPL	NAB202	6326	49°40'	10°08'
MARKKOGEL	MT	UN1478	8341	47°38'	12°31'	MARKTBACH	FRST	U03953	6742	49°12'	12°47'
MARKKOPF	MT	PT7468	8433	47°32'	11°19'	MARKTBACH	SPRG	NV4389	6423	49°33'	9°35'
MARKKOPF	MT	PT7666	8434	47°31'	11°20'	MARKTEICH	AN	MU3883	7314	48°36'	8°10'
MARKKÖTTER	FARM	MC1663	3912	52°01'	7°47'	MARKTENBR.	SPRG	MU7347	7817	48°11'	8°38'
MARKLACH	FRST	PA0872	5729	50°17'	10°31'	MARKTENBR.	AN	MU7237	7817	48°11'	8°37'
MARKLE	FRST	NU1774	7421	48°31'	9°14'	MARKTENHÖHE	AN	MU6784	7317	48°36'	8°33'
MARKLEHOF	EST	MU2833	7814	48°09'	8°02'	MARKTGASSE	POPL	PA5661	5833	50°11'	11°11'
MARKLENDORF	POPL	ND4836	3324	52°40'	9°43'	MARKTGASSE	POPL	NA4321	6123	49°50'	9°36'
MARKLESTAL	VAL	NU7779	7426	48°34'	10°02'	MARKTGRAITZ	FRST	U05324	7044	48°57'	12°59'
MARKLHOF	FARM	U00176	6539	49°24'	12°16'	MARKTHEIOENFELD	POPL	PU7559	7634	48°22'	11°22'
MARKLKOFEN	POPL	UP1981	7441	48°33'	12°33'	MARKTHÜLZEL	POPL	NE6831	2426	53°31'	10°02'
MARKLOHE	POPL	ND1035	3320	52°40'	9°09'	MARKTINDERSDURF	POPL	UP3946	7743	48°15'	12°50'
MARKMANN	FARM	LC9756	4011	51°57'	7°30'	MARKTKANAL	HILL	UP4247	7743	48°15'	12°52'
MARKHOOS	FRSH	PT4976	8331	47°37'	10°59'	MARKTL	POPL	PAB861	5835	50°10'	11°38'
MARKMORGEN	AN	PC1784	3830	52°12'	10°43'	MARKTL	WELL	QA1458	5837	50°08'	12°00'
MARKÖBEL	POPL	MA9963	5719	50°13'	8°59'	MARKTL	POPL	UA1457	5837	50°08'	12°00'
MARKÖBELER WALD	FRST	NA0163	5720	50°13'	9°01'	MARKTL	POPL	TR8557	5838	50°08'	11°59'
MARKÖBELER WALD	FRST	MA9765	5719	50°14'	8°58'	MARKTL	POPL	NV9043	6827	49°08'	10°14'
MARKOLDENDORF	POPL	NC5340	4124	51°48'	9°46'	MARKTL	STRM	NT7379	8325	47°40'	9°58'
MARKONAH	FRST	MD6544	3216	52°45'	8°29'	MARKTL	POPL	PT1293	8229	47°47'	10°37'
MARKRAIN	AN	MU8986	7319	48°38'	8°51'	MARKTL	SO	LA7845	5909	50°03'	7°18'
MARKRAIN	FRST	MU9481	7419	48°35'	8°55'	MARKTL	SO	MC7684	3717	52°12'	8°39'
MARKS GR.	DTCH	MD9984	2819	53°06'	8°59'	MARKTL	SO	NU0053	3120	52°50'	9°00'
MARKSBERG	POPL	NC0564	3920	52°02'	9°04'	MARKTL	SO	MC8398	3618	52°20'	8°45'
MARKSBURG	BLDG	MA0369	5711	50°16'	7°38'	MARKTL	AN	MA9506	6219	49°42'	8°56'
MARKSCHE IDE	FRST	VU1302	7248	48°46'	13°49'	MARKTL	SO	MA5671	5716	50°17'	8°23'
MARKSCHEIDERHOF	FARM	LB5193	4607	51°22'	6°52'	MARKTL	AN	NV3863	6623	49°19'	9°31'
MARKSCHLAG	FRST	UP4206	8143	47°53'	12°53'	MARKTL	SO	MA5262	5716	50°12'	8°20'
MARKSELGE	OTCH	U01132	6940	49°01'	12°25'	MARKTL	SO	LA7922	6109	49°50'	7°19'
MARKSHAGEN	FARM	MB5966	4816	51°09'	8°25'	MARKTL	BLDG	TR9035	6038	49°56'	12°04'
MARKSHAGEN	FRST	MB4896	4515	51°25'	8°15'	MARKTL	POPL	TR9143	5938	50°00'	12°05'
MARKSHÖHE	MT	MB4384	4615	51°18'	8°11'	MARKTL	POPL	TR9142	6038	50°00'	12°05'
MARKSKPF	HILL	NB7566	4826	51°08'	10°04'	MARKTL	POPL	UN5384	8344	47°42'	13°02'
MARKSLINDE	MONU	MC9318	4319	51°37'	8°54'	MARKTL	POPL	PA9053	5835	50°06'	11°40'
MARKSLOHE	FRST	PA8405	6335	49°40'	11°33'	MARKTL	POPL	PA8952	5935	50°05'	11°38'
MARKSMÜHLEN	MILL	LA1010	6204	49°43'	6°22'	MARKTL	POPL	NA8105	6326	49°41'	10°07'
MARKSTALL	AN	NV0462	6620	49°19'	9°04'	MARKTL	POPL	PU1733	7829	48°08'	10°34'
MARKSTALL	AN	MU8264	7518	48°26'	8°46'	MARKTWALD	POPL	MARKTWALD	7829	48°08'	10°34'
						MARKTWEG	ROAD	NU2946	7722	48°16'	9°23'

NAME	DESIGNATION	GRID REF.	SHEET NO.	LAT.	LONG.	NAME	DESIGNATION	GRID REF.	SHEET NO.	LAT.	LONG.
MARKTWEG	AN	MV7502	7218	48°46'	8°40'	MARMOR-M.	MILL	PA9378	5636	50°19'	11°43'
MARKTWEG	AN	NU8776	7427	48°32'	10°11'	MARMORBR.	BRDG	UN4977	8343	47°38'	12°59'
MARKTWEG	AN	NU0367	7520	48°27'	9°02'	MARMORECK	FRST	PT7359	8533	47°28'	11°18'
MARKTWEG	AN	NU1969	7521	48°28'	9°16'	MARMORECKWALD	FRST	PT7259	8533	47°28'	11°17'
MARKTWEGHOLZ	FRST	UP2145	7741	48°14'	12°35'	MARMORSÄGWERK	MILL	NT6383	8225	47°42'	9°50'
MARKTZEULN	POPL	PA5559	5833	50°10'	11°10'	MARMSTORF	POPL	NE6421	2525	53°26'	9°58'
MARKTZIEGEN-H.	FRST	QV1660	6737	49°15'	11°58'	MARNACH	POPL	KA8948	5902	50°03'	6°03'
MARKUNG SIMMOZHEIM	FRST	MV8300	7218	48°45'	8°46'	MARNB.-GR.	OTCH	PT6299	8133	47°49'	11°10'
MARKUNGS-GR.	STRM	UO8524	7046	48°57'	13°26'	MARNB.B.	OTCH	PT6499	8133	47°49'	11°11'
MARKUNGS-WEG	ROAD	PA6303	6333	49°39'	11°16'	MARNBACH	POPL	PT6499	8133	47°49'	11°11'
MARKUSBERG	POPL	LA2813	6205	49°45'	6°37'	MARNE	POPL	NE0078	2020	53°57'	9°00'
MARKUSGR.	OTCH	UV4313	7143	53°21'	12°38'	MARNE	FARM	NE0659	2220	53°47'	9°05'
MARKUSGRÜN	AN	QA1286	5637	50°23'	11°59'	MARNE	FARM	MF8421	1618	54°20'	8°45'
MARKUSMÜHLE	MILL	LB7161	4909	51°05'	7°10'	MARNEKOOG	MDW	MF8321	1618	54°20'	8°44'
MARKWALD	FRST	MU4085	7315	48°37'	8°11'	MARNER DIEKSHÖRN	FARM	NE0677	2020	53°56'	9°05'
MARKWALD	FRST	MB8711	5318	50°39'	8°49'	MARNER NEUENKOOGSDEICH	POPL	ME9975	2019	53°55'	8°59'
MARKWALD	FRST	PA4102	6331	49°39'	10°57'	MARNER PLÄTE	AN	ME8090	1917	54°03'	8°41'
MARKWALD	FRST	MA9755	5819	50°09'	8°58'	MARNETTSHÄUSCHEN	BLDG	L88813	5310	50°39'	7°25'
MARKWALD	FRST	MA6581	5617	50°23'	8°31'	MARNHEIM	POPL	MV3098	6314	49°38'	8°02'
MARKWALD	FRST	MA8590	5518	50°28'	8°47'	MARNHEIMER HÖHE	RDGE	MV3297	6314	49°37'	8°04'
MARKWALD	FRST	MA1087	5512	50°26'	7°44'	MAROC	POPL	LV3051	6806	49°11'	6°40'
MARKWALD	FRST	MA2591	5513	50°28'	7°56'	MAROLD	FARM	QU0701	8136	47°50'	11°46'
MARKWALD	FRST	MA9629	6019	49°55'	8°56'	MAROLD	FARM	QT0195	8236	47°47'	11°41'
MARKWALD	AN	NU2178	7421	48°33'	9°17'	MAROLD	FARM	QT0591	8236	47°44'	11°44'
MARKWALD	FRST	NU1875	7421	48°32'	9°14'	MAROLDSCHNEID	RDGE	QT2381	8337	47°39'	11°58'
MARKWALD	FRST	NA0580	5620	50°22'	9°04'	MAROLDSEWISACH /MARK7/	POPL	PA1862	5829	50°12'	10°39'
MARKWALD	FRST	MA6340	5916	50°01'	8°29'	MARÖLKEN	FARM	LC6624	4308	51°39'	7°04'
MARKWALD	FRST	NB3268	4822	51°10'	9°28'	MAROTH	POPL	MB0703	5412	50°34'	7°41'
MARKWALD	FRST	MUL223	7912	48°03'	7°49'	MAROTHER WALD	FRST	MB0705	5412	50°35'	7°41'
MARKWALD	FRST	MU1121	7912	48°02'	7°49'	MARPE	FARM	LC7219	4308	51°36'	7°09'
MARKWALD	FRST	MU4083	7415	48°36'	8°11'	MARPE	STRM	NC0257	4020	51°58'	9°02'
MARKWALD	FRST	NB3463	4823	51°07'	9°29'	MARPE	FARM	LB7479	4709	51°15'	7°11'
MARKWALD	FRST	NB3462	4822	51°06'	9°29'	MARPE-B.	STRM	MB3977	4714	51°14'	8°08'
MARKWALDÄCKER	AN	MU1224	7912	48°04'	7°49'	MARPE-H.	STRM	MB3973	4714	51°12'	8°08'
MARKWALDGMEN	MDW	MA9230	6019	49°55'	8°53'	MARPERT	FARM	LC6670	3908	52°04'	7°03'
MARKWALOWIESEN	MDW	MU1121	7912	48°02'	7°49'	MARPERT	FARM	LC6669	3908	52°03'	7°03'
MARKWAND	FRST	NA9199	5427	50°32'	10°17'	MARPINGEN	POPL	LV5979	6508	49°27'	7°03'
MARKWARDSKOTTEN	FARM	MD4002	3614	52°22'	8°07'	MARQUARDSBURG	POPL	PV5993	6433	49°34'	11°12'
MARKWEG	AN	NU0772	7420	48°30'	9°05'	MARQUARDSHOLZ	POPL	PV6049	6833	49°10'	11°12'
MARKWEG	ROAD	PV9017	7135	48°53'	11°35'	MARQUARDTSFELD	AN	ND4956	3124	52°51'	9°44'
MARKWEG	ROAD	PJ3332	7830	48°08'	10°47'	MARQUARTSTEIN	POPL	UN1092	8240	47°45'	12°28'
MARKWEG-GER.	ROAD	QU0215	8036	47°57'	11°43'	MARR	FRST	MB1711	5313	50°39'	7°50'
MARKWEGGERAUMT	ROAD	QU0111	8036	47°55'	11°41'	MARRBACH	STRM	NU5890	7324	48°40'	9°47'
MARKWIESE	FRST	QU0619	8036	47°54'	11°46'	MARREN	POPL	MO1853	3112	52°49'	7°47'
MARKWIESEN	MDW	NB1031	5120	50°50'	9°08'	MARREN	FRST	NU5891	7324	48°40'	9°47'
MARKWIESEN	MDW	NU1975	7421	48°32'	9°16'	MARRHECK	FRST	MB1811	5313	50°39'	7°50'
MARKWIESEN	AN	NU1468	7521	48°28'	9°11'	MARRHEIDE	FRST	MB1811	5313	50°39'	7°50'
MARKWIESEN	MDW	NU1870	7521	48°29'	9°14'	MARRKUP	AN	PC1375	3829	52°07'	10°39'
MARKWIESEN	MDW	MT5076	8316	47°38'	8°20'	MARRWIESE	MDW	MB1810	5313	50°38'	7°50'
MARL	POPL	MB2073	4713	51°12'	7°52'	MARS	POPL	LC2928	4305	51°41'	6°32'
MARL	POPL	MD5615	3516	52°29'	8°21'	MARS-B.	STRM	NV1798	6321	49°38'	9°14'
MARL	POPL	LC7325	4309	51°40'	7°10'	MARS-B.	STRM	NV2097	6321	49°37'	9°17'
MARL	POPL	LC6723	4308	51°38'	7°05'	MARS-B.	STRM	NV2395	6321	49°36'	9°19'
MARLACH	MDW	MV6562	6617	49°19'	8°31'	MARS-BACH	MDW	NB0507	5320	50°37'	9°04'
MARLACH	STRM	MV4976	6515	49°26'	8°18'	MARS-BACH	STRM	PA1235	6029	49°57'	10°34'
MARLACH	STRM	MV4373	6515	49°24'	8°13'	MARS-BACH	STRM	NV2495	6322	49°36'	9°20'
MARLACH	POPL	NV4307	6623	49°21'	9°35'	MARS-BACH	STRM	NV2593	6422	49°35'	9°21'
MARLACHER BERG	SLP	NV4266	6623	49°21'	9°35'	MARSBERG	AN	NA7112	6225	49°45'	9°59'
MARLACHER WALD	FRST	NV4366	6623	49°21'	9°35'	MARSBERG	FARM	TP9763	7639	48°23'	12°16'
MARLE	AN	NV3897	6323	49°37'	9°32'	MARSBR.	WELL	NV2791	6422	49°34'	9°22'
MARLE	AN	NV2899	6322	49°39'	9°23'	MARSCH	AN	MO4682	2915	53°05'	8°11'
MARLEBEN	POPL	PO5476	2933	53°01'	11°18'	MARSCH	POPL	LE8728	2509	53°29'	7°18'
MARLEMOOR	FRST	LO9940	3211	52°42'	7°31'	MARSCH	AN	NF8716	1728	54°17'	10°20'
MARLEN	POPL	MU1375	7412	48°31'	7°49'	MARSCH	FARM	NF5419	1624	54°19'	9°50'
MARLEN KITTERSBURG	POPL	MU1472	7513	48°30'	7°50'	MARSCH	MRSH	MD4330	3315	52°37'	8°10'
MARLER HEIDE	AN	LC6225	4308	51°39'	7°00'	MARSCH	MDW	ND3148	3222	52°47'	9°28'
MARLES GR.	GRGE	NA6049	5925	50°05'	9°50'	MARSCH	MRSH	LD9036	3310	52°40'	7°22'
MARLESBERG	HILL	NA9829	6028	49°54'	10°22'	MARSCH	STRM	LE8443	2309	53°37'	7°15'
MARLESREUTH	POPL	PA9275	5636	50°18'	11°42'	MARSCH-B.	HILL	LV8775	6510	49°25'	7°26'
MARLESREUTH	POPL	PA9175	5736	50°18'	11°41'	MARSCH-GR.	STRM	ND4937	3324	52°41'	9°43'
MARLI BERTRAMSHOF	POPL	PE1270	2130	53°52'	10°42'	MARSCH-M.	MILL	MC3270	3914	52°05'	8°01'
MARLIN	POPL	PO3574	3032	53°00'	11°01'	MARSCHALKENZIMMERN	POPL	MO6553	7617	48°20'	8°32'
MARLIN	POPL	MB1273	4712	51°12'	7°44'	MARSCHALL	POPL	QU0205	8136	47°52'	11°42'
MARLIN	POPL	PO3574	2932	53°00'	11°01'	MARSCHALL	FARM	NF5661	1325	54°42'	9°52'
MARLOCH	AN	NV4660	6723	49°17'	9°36'	MARSCHALL	FARM	NF6363	1225	54°43'	9°59'
MARLOFFSTEIN	POPL	PV4998	6332	49°37'	11°04'	MARSCHALLHÜLZLE	FRST	NV3208	7122	48°49'	9°26'
MARMAGEN	POPL	LA2894	5505	50°28'	6°35'	MARSCHALLING	POPL	UP4174	7443	48°30'	12°51'
MARMECKE	POPL	MB3958	4914	51°04'	8°08'	MARSCHALLS-H.	FRST	PA6664	5734	50°12'	11°20'
MARMECKE-B.	STRM	MB3959	4914	51°05'	8°08'	MARSCHALLSHAGEN	FRST	MC9413	4419	51°34'	8°55'
MARMELINGHÖFE	FARM	MCL416	4412	51°35'	7°46'	MARSCHANGER	MDW	PU4328	7931	48°05'	10°55'
MARMELSHAGEN	POPL	LC7407	4409	51°30'	7°11'	MARSCHBOACH	STRM	LA3858	5806	50°09'	6°44'
MARMELSTEIN	MT	MA2208	6213	49°43'	7°55'	MARSCHBOACH	FARM	LC2111	4404	51°31'	6°25'
MARMODRMOOS-GR.	OTCH	QT0078	8335	47°37'	11°40'	MARSCHB.	MDW	NC1328	4221	51°42'	9°11'
MARMOR-GR.	OTCH	PT7259	8533	47°28'	11°17'	MARSCHID	POPL	LB7778	4709	51°14'	7°14'

NAME	DESIGNATION	GRID REF.	SHEET NO.	LAT.	LONG.	NAME	DESIGNATION	GRID REF.	SHEET NO.	LAT.	LONG.
MARSCHLEIDER-B.	STRM	LB7878	4709	51°14'	7°15'	MARTERGRUND	VAL	UD1113	7140	48°50'	12°25'
MARSCHLEIDERBACH	FARM	LB7778	4709	51°14'	7°14'	MARTERHÖLZ	FRST	UQ1441	6940	49°06'	12°27'
MARSCHLEIDERWALD	FRST	LB7779	4709	51°15'	7°14'	MARTERHÖLZLE	FRST	NV7278	6526	49°27'	9°59'
MARSCHLEID-B.	DTCH	LV7149	6809	49°11'	7°14'	MARTERIN	MOW	NV5663	6624	49°19'	9°46'
MARSCHLEITER-M.	MILL	LA3039	6005	49°59'	6°38'	MARTERKIRCHE	CHCH	LA4823	6107	49°50'	6°53'
MARSCHENDORF	POPL	MD4240	3214	52°42'	8°08'	MARTERKREUZ	FRST	PA7709	6234	49°42'	11°28'
MARSCHENDORF	POPL	MO4338	3314	52°41'	8°10'	MARTERLACH	FRST	PV4875	6532	49°25'	11°02'
MARSCHENDORFER MARK	AN	MO4438	3315	52°41'	8°10'	MARTERLEIN	FRST	PV6716	7133	48°52'	11°17'
MARSCHERDAMM SCHLOT	STRM	NF2423	1622	54°21'	9°22'	MARTERLEIN	FRST	PV4369	6631	49°21'	10°58'
MARSCHERWALD	FRST	LA0414	6203	49°45'	6°17'	MARTERLOCH	FRST	NU0158	7620	48°22'	9°01'
MARSCHGEHREN	AN	MO7292	2817	53°11'	8°35'	MARTERLOH	POPL	LC8608	4410	51°31'	7°22'
MARSCHHAUSEN	FARM	ME2927	2513	53°29'	7°56'	MARTERS-B.	HILL	PA7456	5834	50°08'	11°26'
MARSCHHOF	FARM	NE2677	2022	53°56'	9°24'	MARTERSÄULE	MONU	PA3332	6031	49°55'	10°51'
MARSCHHORST	POPL	NE2908	2622	53°19'	9°26'	MARTERSÄULE	MT	PV8744	6835	49°07'	11°34'
MARSCHKAMP	POPL	ME8236	2418	53°34'	8°44'	MARTERSCHLAG	FRST	QA0139	6036	49°58'	11°48'
MARSCHKAMPERDEICH	POPL	NE5330	2424	53°31'	9°48'	MARTERTAL	VAL	LA3597	5406	50°30'	6°40'
MARSCHKOOG	MDW	MF8723	1618	54°21'	8°48'	MARTERWIESEN-BR.	SPRG	NA3930	6023	49°55'	9°32'
MARSCHLIEF	DTCH	LE8744	2309	53°38'	7°17'	MARTES GRUND	MOW	NB8620	5425	50°34'	9°53'
MARSCHWALLEN-BR.	BRDG	MO2985	2813	53°07'	7°56'	MÄRTESHÜBEL	HILL	QA0383	5637	50°22'	11°52'
MARSCHWEG	ROAD	LE8243	2309	53°37'	7°13'	MARTFELD	POPL	NU0458	3120	52°52'	9°04'
MARSDORF	POPL	LB4943	5007	50°55'	6°51'	MARTFELDER ZULEITUNGSKANAL	CNAL	NU0354	3120	52°50'	9°02'
MARSFELDER-B.	MILL	NC8316	4427	51°35'	10°12'	MARTFELDERHEIDE	POPL	NU0459	3120	52°53'	9°04'
MARSGRUND	VAL	NC4833	4224	51°45'	9°42'	MARTFELDERMÜHLE	MILL	NU0659	3120	52°53'	9°05'
MARSIEK	FRST	NC4226	4323	51°41'	9°37'	MÄRTGEN	AN	MV7279	6517	49°28'	8°37'
MARSKAMP	BLDG	NE6271	2125	53°53'	9°56'	MARTH	POPL	LV7381	6509	49°28'	7°15'
MARSMEIER	POPL	TP8436	7838	48°08'	12°06'	MARTHA	POPL	NB6993	4626	51°23'	9°59'
MARSORRITT	STRM	NE3649	2323	53°41'	9°33'	MARTHA-OU.	WELL	MV2644	6813	49°09'	7°59'
MARSTADT	POPL	NV5790	6424	49°34'	9°47'	MARTHALEN	POPL	MT7374	8317	47°37'	8°38'
MARSTADTER GRUND	VAL	NV5891	6424	49°34'	9°48'	MARTHASHFN.	FARM	PU6132	7833	48°07'	11°10'
MARSTALL	GRGE	NV5399	6324	49°38'	9°44'	MARTHEL	POPL	LA4392	5506	50°27'	6°47'
MARSTALLERHÜTTE	BLDG	MU5176	7416	48°32'	8°20'	MARTHÖLZCHEN	FRST	NB5550	4924	51°00'	9°47'
MARSTEIN	HILL	NC7409	4426	51°32'	10°04'	MARTIN-GER.	TRL	PU8621	7935	48°01'	11°29'
MARSTEIN	HILL	NB6377	4725	51°14'	9°54'	MARTIN-LEITE	SLP	PV6696	6333	49°36'	11°18'
MARSTETTEN	POPL	NU8010	8026	47°56'	10°04'	MARTIN-M.	MILL	UQ3281	6542	49°27'	12°41'
MARSTETTER WALD	FRST	NU7911	8026	47°57'	10°04'	MARTINAHOF	FARM	NU9489	7327	48°39'	10°17'
MARSWEILER	POPL	NU5000	8124	47°51'	9°40'	MARTINBÜNDT	MDW	MU6810	8017	47°56'	8°34'
MART	AN	LA4922	6107	49°50'	6°54'	MARTINFELD	POPL	NB8282	4727	51°17'	10°11'
MART-M.	MILL	MC6479	3816	52°10'	8°28'	MARTINFELDER SCHIM-B.	MT	NB8381	4727	51°16'	10°11'
MÄRTAL	VAL	NB8360	4927	51°05'	10°11'	MARTINHAGEN	POPL	NB2082	4721	51°17'	9°17'
MÄRTALE	AN	NU7668	7526	48°28'	10°02'	MARTINHANSENHF.	FARM	MU4255	7615	48°21'	8°13'
MÄRTBUSCH	FRST	LA0822	6104	49°49'	6°20'	MARTINI	FARM	UQ3282	6542	49°28'	12°41'
MÄRTEL	FRST	PV8619	7135	48°54'	11°32'	MARTINI-B.	HILL	MC2884	3713	52°12'	7°57'
MÄRTEL-B.	STRM	LV9341	6811	49°07'	7°32'	MARTINLAMITZ	POPL	QA1067	5737	50°13'	11°57'
MÄRTLENBERG	FARM	KB9326	5202	50°45'	6°04'	MARTINLAMITZ	POPL	QA1166	5737	50°12'	11°58'
MÄRTELESBERG	MT	NU7195	7225	48°42'	9°58'	MARTINMAAS	FARM	MC5441	4116	51°49'	8°20'
MÄRTELS-GR.	DTCH	PU6909	8033	47°55'	11°16'	MARTINRODA	POPL	NB7528	5126	50°48'	10°04'
MÄRTELS AU	AN	MU0760	7612	48°23'	7°44'	MARTINS-B.	STRM	NB6638	5117	50°54'	8°31'
MÄRTELSGRABEN	GRGE	LV9385	6411	49°30'	7°31'	MARTINS-B.	HILL	NB9360	4919	51°05'	8°54'
MÄRTELSGRUBE	FRST	PU6820	7933	48°01'	11°15'	MARTINS-B.	SLP	NA2328	6021	49°54'	9°19'
MÄRTELSKAMMER	SQ	MV5305	7216	48°48'	8°22'	MARTINS-B.	SLP	NB7826	5218	50°47'	8°41'
MÄRTEN	POPL	LC8707	4410	51°30'	7°22'	MARTINS-B.	MT	NA0187	5520	50°26'	9°01'
MÄRTEN	BLDG	NU8610	8026	47°56'	10°09'	MARTINS-B.	HILL	PU6128	7933	48°05'	11°10'
MÄRTEN	FARM	MC8276	3818	52°08'	8°44'	MARTINS-B.	STRM	NC4424	4323	51°40'	9°38'
MÄRTEN	FARM	LC9521	4310	51°38'	7°29'	MARTINS-GR.	DTCH	PT4471	8431	47°35'	10°55'
MÄRTEN-B.	HILL	ND7693	2826	53°11'	10°08'	MARTINS-GR.	STRM	PT4570	8431	47°34'	10°56'
MÄRTEN-B.	HILL	NB8691	4618	51°22'	8°48'	MARTINS-H.	FRST	PV9999	6336	49°37'	11°46'
MÄRTEN-T.	POND	PC0544	4129	51°50'	10°31'	MARTINS-M.	MILL	NB6130	5116	50°49'	8°27'
MÄRTENDORF	POPL	MF8019	1618	54°19'	8°41'	MARTINS-M.	MILL	LA9638	6011	49°59'	7°33'
MÄRTENHOF	FARM	MF9317	1619	54°18'	8°53'	MARTINS-W.	ST	MV4273	6515	49°24'	8°12'
MÄRTENROTH	POPL	MA2361	5713	50°12'	7°55'	MARTINSÄCKER	AN	NT3391	8222	47°46'	9°26'
MÄRTENS	FARM	NU7316	8025	48°00'	9°59'	MARTINSBACH	STRM	MV7881	6518	49°29'	8°42'
MÄRTENS-B.	HILL	MC1199	3612	52°20'	7°41'	MARTINSBAUER	FARM	NU7010	8025	47°56'	9°56'
MÄRTENSDORF	POPL	LE8039	2409	53°35'	7°11'	MARTINSBERG	AN	MV7681	6518	49°29'	8°40'
MÄRTENS GÄRTCHEN	FRST	MA5760	5816	50°11'	8°24'	MARTINSBERG	HILL	MU9556	7619	48°21'	8°56'
MÄRTENSLEHEN	AN	MU6062	7516	48°25'	8°28'	MARTINSBERG	AN	LA4421	6107	49°49'	6°50'
MÄRTENSRADE	POPL	NF9015	1728	54°16'	10°23'	MARTINSBERG	AN	MA3506	6214	49°42'	8°06'
MÄRTENSSTADT	BLDG	LA7896	5409	50°30'	7°17'	MARTINSBERG	HILL	MA2516	6213	49°47'	7°58'
MÄRTENSWARF	FARM	MF9262	1219	54°42'	8°53'	MARTINSBERG	POPL	PA9278	5636	50°19'	11°42'
MÄRTENTAL	FRST	LA4367	5706	50°14'	6°48'	MARTINSBERG	FRST	NB0438	5120	50°54'	9°04'
MÄRTENTAL	VAL	LA6363	5708	50°12'	7°05'	MARTINSBERG	AN	MU2660	7614	48°23'	8°00'
MÄRTENTALER KIRCHE	CHCH	LA6363	5708	50°12'	7°05'	MARTINSBERG	FARM	UP0063	7639	48°23'	12°18'
MÄRTENTHALERHOF	FARM	LA6464	5708	50°13'	7°05'	MARTINSBERG	MT	NU2357	7621	48°22'	9°19'
MÄRTER	SHR	QV0769	6637	49°20'	11°51'	MARTINSBERG	FRST	MU9767	7519	48°27'	8°58'
MÄRTER	AN	QV1304	7237	48°45'	11°54'	MARTINSBERG	SPRG	MU9767	7519	48°27'	8°58'
MÄRTER-H.	FRST	PA5315	6232	49°46'	11°08'	MARTINSBERG	HILL	QV1139	6937	49°04'	11°53'
MÄRTER-M.	MILL	TP7719	8038	47°59'	12°01'	MARTINSBERG	TWR	NA1209	6221	49°44'	9°10'
MÄRTER-W.	MDW	PV8794	6435	49°34'	11°35'	MARTINSBERG	WELL	MU3432	7814	48°08'	8°07'
MÄRTERBERG	POPL	UP7083	7445	48°35'	13°14'	MARTINSBUCK	HILL	PV3861	6731	49°17'	10°54'
MÄRTERBERG	HILL	UQ1112	7140	48°50'	12°25'	MARTINSBUHL	AN	NU5737	7824	48°11'	9°46'
MÄRTERBÜHL	HILL	UQ0497	6439	49°36'	12°17'	MARTINSBÜHL	HILL	MU6468	7517	48°28'	8°31'
MÄRTERE	MDW	NU4072	7423	48°30'	9°32'	MARTINSBURG	BLDG	MC3291	3714	52°16'	8°00'
MÄRTERECK	FRST	MU2923	7914	48°03'	8°03'	MARTINSBURG	POPL	LA7776	5609	50°19'	7°16'
MÄRTEREN	AN	NU4969	7524	48°28'	9°40'	MARTINSBÜTTTEL	POPL	PDD907	3529	52°24'	10°36'
MÄRTERGRABEN	VAL	TQ9735	6939	49°02'	12°13'	MARTINSECK	HILL	MV1157	6712	49°16'	7°47'

NAME	DESIGNATION	GRID REF.	SHEET NO.	LAT.	LONG.	NAME	DESIGNATION	GRID REF.	SHEET NO.	LAT.	LONG.
HART INSECKE	FRST	MU4039	7715	48°12'	8°11'	MARX	FARM	UN4075	8343	47°36'	12°52'
HART INSEE	FRST	MA8744	5918	50°03'	8°49'	MARX AM HOLZ	FARM	TP9346	7739	48°14'	12°13'
MART INSEEE-SCHN.	ROAD	MA8843	5919	50°02'	8°50'	MARX GRUND	VAL	MA0593	5512	50°29'	7°40'
MART INSEFELD	AN	N81911	5321	50°39'	9°16'	MARX SUMPEN	FRST	NE8933	2428	53°32'	10°20'
MART INSEFELS	ROCK	HU1818	7913	48°01'	7°54'	MARX-B.	HILL	LA4860	5807	50°10'	6°52'
MART INSFUND	MINE	MA2786	5513	50°25'	7°58'	MARX-B.	HILL	LA1859	5804	50°09'	6°27'
MART INSGARTEN	FRST	MU9381	7419	48°35'	8°55'	MARX-M.	MILL	VQ1200	7248	48°45'	13°48'
MART INSGRUB	FARM	U04818	7043	48°54'	12°56'	MARX-M.	MILL	NAB862	5727	50°12'	10°14'
MART INSGRUBE	AN	NU2437	7821	48°11'	9°19'	MARX-M.	MILL	NA3383	5522	50°24'	9°28'
MART INSGRUND	AN	HU5248	7716	48°17'	8°21'	MARX-T.	POND	QA1187	5637	50°24'	11°58'
MART INSGRUNO	VAL	MA6648	5917	50°05'	8°32'	MARXBAUER	FARM	PT2099	8129	47°50'	10°36'
MART INSHALDE	AN	MT 7091	8217	47°46'	8°36'	MARXBAUER	FARM	UP0671	7540	48°28'	12°23'
MART INSHALDE	SLP	NU0141	7720	48°13'	9°01'	MARXBERG	FARM	KA9931	6003	49°54'	6°12'
MART INSMALOE	FRST	NV3202	7222	48°46'	9°26'	MARXDORF	POPL	PF2005	1831	54°11'	10°50'
MART INSHAROT	MT	H83149	5014	50°59'	8°01'	MARXDORFER TEICH	POND	PF2006	1831	54°11'	10°50'
MART INSHETIM	POPL	NV8397	6326	49°37'	10°09'	MARXEN	POPL	NE6707	2626	53°18'	10°01'
MART INSHOF	POPL	MU3548	7714	48°17'	8°07'	MARXEN	FARM	UN5079	8344	47°39'	13°00'
MART INSHOF	FARM	NU7212	8025	47°57'	9°58'	MARXEN AM BERGE	POPL	ND8390	2827	53°09'	10°14'
MART INSHOF	AN	NV0755	6720	49°15'	9°06'	MARXEN-B.	HILL	LA2728	6105	49°53'	6°35'
MART INSHOF	FARM	LA9924	6111	49°52'	7°35'	MARXEN-HOLZST./VERF./	SQ	UN3487	8242	47°43'	12°47'
MART INSHÖHE	MT	UQ0342	6939	49°06'	12°18'	MARXENBAUERNHOF	FARM	MU3527	7914	48°06'	8°08'
MART INSHÖHE	POPL	LV8969	6610	49°22'	7°28'	MARXENBERG	HILL	VP1291	7348/49	48°40'	13°49'
MART INSHÖHE	HILL	PU5668	7532	48°27'	11°07'	MARXENBÜHL	HILL	NU0580	7420	48°34'	9°04'
MART INSHOLZ	AN	NV3468	6622	49°22'	9°28'	MARXENHOF	FARM	MU3767	7514	48°27'	8°09'
MART INSHOLZEN	FARM	PU7716	8034	47°58'	11°22'	MARXENHOF	FARM	MU2249	7713	48°17'	7°57'
MART INSHÜTTE	POPL	L82875	4705	51°12'	6°32'	MARXENHOF	FARM	MU1310	8013	47°56'	7°50'
MART INSHÜTTER BRUCH	MRSH	LA6406	6308	49°41'	7°07'	MARXENHOF	FARM	MU1709	8013	47°56'	7°53'
MART INSKAPELLE	CHCH	MU3727	7914	48°06'	8°09'	MARXENHOF	FARM	NV4723	7023	48°57'	9°38'
MART INSKAPELLENWALD	FRST	HU3529	7814	48°07'	8°08'	MARXENHOF	FRST	NV5892	6424	49°35'	9°48'
MART INSKIRCHE	CHCH	NU8272	7526	48°30'	10°07'	MARXENHOF	BLDG	NV6201	7216	48°46'	8°29'
MART INSKIRCHEN	POPL	UP3958	7643	48°21'	12°50'	MARXENHOF	AN	NT2996	8122	47°49'	9°23'
MART INSKLAUSE	GRGE	UQ8821	7046	48°56'	13°28'	MARXENHOF	POPL	MU5240	7716	48°13'	8°21'
MART INSKOPF	HT	PT7375	8333	47°36'	11°18'	MARXENHOLZ	FRST	UR2005	6341	49°40'	12°31'
MART INSLOCH	VAL	MU1939	7713	48°12'	7°55'	MARXENLEHEN	VAL	NT8885	8227	47°43'	10°10'
MART INSLOCH	VAL	NV3468	6622	49°22'	9°28'	MARXENLOCH	FARM	PT8089	8128	47°49'	10°26'
MART INSMOOS	POPL	MU7287	7317	48°38'	8°37'	MARXENÜÜ	HILL	NC3312	4422	51°33'	9°29'
MART INSMÜHLE	MILL	MA0669	5711	50°16'	7°39'	MARXENTOBEL	FARM	TP8867	7538	48°25'	12°08'
MART INSMÜHLE	MILL	NT1774	8321	47°37'	9°14'	MARXER	POPL	PA9181	5636	50°21'	11°41'
MART INSNÜCK IRCHEN	POPL	UQ1144	6840	49°07'	12°25'	MARXER KPF.	PORT	LC9110	4410	51°32'	7°26'
MART INSNÜCK	MT	LA4895	5507	50°29'	6°52'	MARXGRUB	POPL	MA5946	5916	50°04'	8°26'
MART INSREUTE	AN	NV5634	6924	49°03'	9°46'	MARXGRÜN	POPL	PV4300	7231	48°44'	10°57'
MART INSREUTH	POPL	QA0472	5737	50°16'	11°52'	MARXGRÜN	FRST	MA5848	5916	50°05'	8°25'
MART INSREUTH	POPL	PA8238	6035	49°58'	11°32'	MARXHAFEN	FARM	UP0871	7540	48°28'	12°24'
MART INSRIED	POPL	PUB231	7834	48°06'	11°27'	MARXHEIM	BLDG	MA3648	5914	50°05'	8°07'
MART INSRÖT	FRST	LV6461	6708	49°17'	7°08'	MARXHEIM	SHR	LA4809	6207	49°43'	6°53'
MART INSSCHLEDOE	FARM	NC5839	4116	51°48'	8°23'	MARXHEIMER WALD	AN	NU5680	7424	48°34'	9°46'
MART INSSITFT	CNVT	NF2967	1222	54°45'	9°27'	MARXHUB	FARM	PU0029	7828	48°06'	10°20'
MART INSTEICH	SLP	NU3436	7822	48°11'	9°28'	MARXHÜTTE /LAURAHÜTTE/	POPL	LC4408	4406	51°30'	6°45'
MART INSTEIN	POPL	LA9418	6111	49°48'	7°32'	MARXKREUZ	EST	LC4408	4406	51°30'	6°45'
MART INSTEINER WALD	FRST	LA9417	6211	49°48'	7°32'	MARXLAUCH	MILL	UR1701	6340	49°38'	12°28'
MART INSTETTEN	POPL	U05511	7144	48°50'	13°01'	MARXLE	FARM	UP3205	8142	47°53'	12°45'
MART INSTETTER	FARM	UP8682	7440	48°35'	13°27'	MARXLOH	MILL	LA8262	5710	50°12'	7°21'
MART INSTHAL	POPL	MA3745	5914	50°03'	8°07'	MARXLOHOF	VAL	NV0559	6720	49°17'	9°04'
MART INSTÖDLING	POPL	UP5878	7444	48°32'	13°05'	MARXMÜHLE	AN	NU6555	7625	48°21'	9°53'
MART INSTRUT	AN	N81908	5321	50°37'	9°16'	MARXÖD	POPL	MV5912	7116	48°52'	8°26'
MART INSTUHL	MT	L84602	5407	50°33'	6°50'	MARXS M.	FARM	ME0948	2311	53°40'	7°37'
MART INSTÜMPFE	MDW	MA6231	6016	49°56'	8°28'	MARXTAL	POPL	PT7499	8133	47°49'	11°19'
MART INSWALD	FRST	MU3648	7714	48°17'	8°08'	MARXWEILER	FARM	PT7499	8134	47°49'	11°19'
MART INSWALO	FRST	M86637	5117	50°53'	8°31'	MARXZELL	FARM	PT1196	8128	47°48'	10°29'
MART INSWANO	CL IF	MA5754	5816	50°08'	8°24'	MARXZELL	WELL	MV2683	6513	49°30'	7°59'
MART INSWAND	CL IF	PT4571	8431	47°35'	10°56'	MARXZELL	HILL	NA1296	5421	50°31'	9°10'
MART INSWEG	AN	MA2515	6213	49°47'	7°58'	MARXZELL	MILL	NA8247	5926	50°04'	10°09'
MART INSWEG	ROAD	MA6848	5917	50°05'	8°33'	MARXZELL	AN	M89612	5319	50°40'	8°56'
MART INSWEGLE	FRST	MU6499	7217	48°45'	8°31'	MARXZELL	FARM	PT7898	8134	47°49'	11°23'
MART INSWEIDE	AN	MA7729	6018	49°55'	8°41'	MARXZELL	MILL	M81011	5312	50°39'	7°44'
MART INSWEILER	POPL	MU5533	7816	48°09'	8°24'	MARXZELL	FARM	KB8917	5302	50°40'	6°01'
MART INSWILO	FRST	LA3309	6206	49°43'	6°41'	MARXZELL	POPL	MT0491	8212	47°46'	7°43'
MART INSZELL	POPL	NT9675	8327	47°37'	10°17'	MARXZELL	FARM	QU1241	7837	48°11'	11°51'
MART INSZELL	POPL	QU1486	7437	48°35'	11°54'	MARXZELL	FARM	NV5518	7024	48°55'	9°45'
MART INSGRAECHT	STRM	LA0305	6303	49°40'	6°16'	MARXZELLENHOF	POPL	PU2275	7429	48°31'	10°39'
MART INSWERK 7	MILL	LC5806	4507	51°29'	6°57'	MARXZELSTETTEN	FARM	PT4999	8132	47°50'	10°59'
MARTL A./VERF./	RUIN	UN4091	8243	47°45'	12°52'	MÄRZEN	SPRG	PA4304	6331	49°40'	10°59'
MARTLMAID	FARM	TP9682	7439	48°33'	12°14'	MÄRZEN BR.	MILL	MA7837	6018	49°59'	8°41'
MARTLHOF	FARM	PV9129	7035	48°59'	11°37'	MÄRZEN M.	STRM	PT7598	8134	47°49'	11°20'
MARTLSTALL	FARM	UN0587	8240	47°42'	12°24'	MÄRZEN-B.	MT	UQ7522	7045	48°56'	13°17'
MARTMANN	FARM	LC8224	4309	51°39'	7°17'	MÄRZEN-B.	OTCH	PT8098	8134	47°49'	11°25'
MARUTENOORF	EST	NF6416	1725	54°17'	9°59'	MÄRZEN-B.	LAKE	QA0201	6336	49°38'	11°48'
MARÜTTE	AN	HT1777	8313	47°38'	7°54'	MÄRZEN-GR.	HOW	UQ7422	7045	48°56'	13°17'
MARWANG	POPL	UP1703	8141	47°51'	12°33'	MÄRZEN-W.	AN	MA8691	5518	50°28'	8°48'
MARWANGER MÜHL-B.	STRM	UP1702	8141	47°51'	12°33'	MÄRZEN-W.	STRM	NV4767	6623	49°21'	9°39'
MARWEDE	POPL	ND9044	3228	52°44'	10°20'	MÄRZENACKER	STRM	NV6004	6625	49°19'	9°50'
MARWEDL	POPL	PD3690	2832	53°08'	11°02'	MÄRZENB.	STRM	NV5964	6624	49°19'	9°49'
MARWICK	POPL	LC2727	4304	51°40'	6°30'	MÄRZENBACH	STRM	MU4699	7215	48°44'	8°16'
MARX	POPL	ME2421	2513	53°26'	7°52'	MÄRZENBACH	AN	NU1197	7220	48°43'	9°09'

NAME	DESIGNATION	GRID REF.	SHEET NO.	LAT.	LONG.	NAME	DESIGNATION	GRID REF.	SHEET NO.	LAT.	LONG.
MARZENBERG	HILL	PA1405	6329	49°41'	10°35'	MASCHMANN	FARM	MC5355	4015	51°57'	8°19'
MARZENBORN	AN	MAB918	6119	49°49'	8°51'	MASCHMEIER	FARM	MC6486	3716	52°13'	8°28'
MARZENBR.	SPRG	MT0999	8112	47°50'	7°40'	MASCHMÜHLE	MILL	NC6311	4425	51°33'	9°55'
MARZENBR.	SPRG	NV2493	6422	49°35'	9°20'	MASCHVORWERK	FARM	NC0290	3720	52°16'	9°02'
MARZENBRÜNNELE	FRST	NV2494	6422	49°36'	9°20'	MASCHWEG	FARM	MC8293	3718	52°17'	8°44'
MARZENGRUBE	AN	PV8992	6435	49°33'	11°37'	MASCHWIESEN	MOW	N04505	3623	52°24'	9°40'
MARZENGRUBE	AN	NU2060	7521	48°24'	9°16'	MASEBERGS HOLZ	FRST	L08308	3509	52°25'	7°17'
MARZENGRUNO	VAL	NV2868	6622	49°22'	9°23'	MASEKERS-B.	HILL	N02623	3422	52°33'	9°23'
MARZENGRUNO	VAL	MU2969	7514	48°28'	8°02'	MASEL	POPL	P00245	3229	52°45'	10°31'
MARZENHALDE	SLP	MU7578	7418	48°33'	8°40'	MASEL-B.	OTCH	NB8025	5226	50°46'	10°08'
MARZENHALDE	SLP	MU7579	7417	48°34'	8°40'	MASELBACH	FRST	NB8126	5226	50°47'	10°09'
MARZENHAUS	POPL	TR9749	5939	50°03'	12°10'	MASELBACHER B.	HILL	NB8225	5227	50°46'	10°10'
MARZENHÄUSLE	FARM	NV6517	7025	48°54'	9°53'	MASELERWALO	FRST	P00347	3229	52°46'	10°32'
MARZENQUELLE	AN	NV4080	6523	49°28'	9°33'	MASELERWALO	POPL	NU6531	7825	48°08'	9°52'
MARZENRAIN	FRST	NV0474	6520	49°25'	9°04'	MASELHEIM	AN	NE7749	2327	53°41'	10°10'
MARZENSEE	MOW	PV9882	6536	49°27'	11°44'	MASELHOP	AN	NV4864	6624	49°20'	9°40'
MARZFELD	FLD	PV5475	6532	49°24'	11°07'	MASENÄCKER	POPL	P00975	2929	53°01'	10°37'
MARZGRUND	VAL	NA2881	5622	50°23'	9°23'	MASENDORF	FRST	MU8692	7318	48°41'	8°49'
MARZGRUND	FRST	NA5083	5524	50°24'	9°42'	MASENWALD	FARM	UN1285	8340	47°41'	12°29'
MARZHAUSEN	POPL	MB1216	5312	50°41'	7°45'	MASER	STRM	UN1186	8240	47°42'	12°29'
MARZHAUSEN	POPL	NB6295	4525	51°24'	9°53'	MASERER BACH	STRM	UN1184	8340	47°41'	12°29'
MARZHOLZ	FRST	NA7481	5626	50°23'	10°02'	MASERER-B.	FRST	MT6787	8217	47°44'	8°34'
MARZILL	FARM	QU0090	7336	48°38'	11°43'	MASERICH	POPL	UP8098	7246	48°43'	13°22'
MARZING	POPL	UP7299	7245	48°44'	13°16'	MASERING	STRM	UP8098	7246	48°43'	13°22'
MARZISRIED	POPL	PU1901	8129	47°51'	10°35'	MASERINGER B.	STRM	UP8098	7246	48°43'	13°22'
MARZKAMP	AN	NF9527	1628	54°23'	10°28'	MASERN	FRST	MV5065	6615	49°20'	8°19'
MARZKOPPE	FRST	NB4670	4823	51°11'	9°40'	MASERS	POPL	NT9286	8227	47°43'	10°14'
MARZLING	POPL	QU0665	7536	48°24'	11°47'	MASERS	POPL	LA2136	6005	49°57'	6°30'
MARZOLL	POPL	UN4590	8243	47°45'	12°56'	MASHOLOER	FARM	LA2136	6005	49°57'	6°30'
MARZQUELLE	AN	NV2486	6422	49°32'	9°20'	MASHOLOERHÖHE	MILL	LB2603	5405	50°33'	6°32'
MARZWÄLDCHEN	FRST	MV9688	6419	49°33'	8°56'	MASLERTMÜHLE	POPL	ND0100	3620	52°21'	9°01'
MARZWEG	ROAD	NA3008	6222	49°43'	9°25'	MASLOH	POPL	NC0552	4020	51°55'	9°04'
MARZWEIFER	PONO	PV0371	6628	49°23'	10°25'	MASPE	FARM	N05116	3524	52°29'	9°45'
MARZWIESE	MDW	NA5184	5524	50°24'	9°43'	MASPEL	POPL	KA9667	5702	50°13'	6°08'
MARZWIESEN	MOW	NA2842	5522	50°29'	9°23'	MASS	AN	NA1439	5921	50°00'	9°12'
MAS-B.	STRM	L88804	5410	50°35'	7°25'	MASS	AN	MV8805	7219	48°48'	8°50'
MASBACHER HÖFE	FARM	NB7324	5226	50°46'	10°02'	MASS	AN	NV7077	6525	49°26'	9°58'
MASBECK	POPL	LC9158	4010	51°58'	7°25'	MASS B.	STRM	NA9158	5827	50°10'	10°16'
MASBROCK	POPL	PD1282	2930	53°04'	10°40'	MASS-B.	STRM	MV6691	6415	49°34'	8°15'
MASBURG	POPL	LA6567	5708	50°14'	7°07'	MASS-B.	STRM	MC5881	3816	52°11'	8°23'
MASCH	POPL	TR8937	6038	49°57'	12°04'	MASS-BERG	SLP	NAB859	5827	50°11'	10°14'
MASCH	POPL	TR8937	6038	49°57'	12°04'	MASÄLTERBR.	WELL	N02491	7322	48°40'	9°20'
MASCH	MDW	MC8071	3918	52°05'	8°43'	MASBACH	POPL	NA9160	5827	50°11'	10°16'
MASCH	MOW	NC5463	3924	52°01'	9°47'	MASBACHHOLZ	AN	NA8127	6126	49°53'	10°08'
MASCH	MRSH	ND9915	3528	52°29'	10°28'	MASBORN	FRST	NA2388	5522	50°27'	9°19'
MASCH	AN	NC6311	4425	51°33'	9°55'	MASBORN	AN	NA2489	5522	50°27'	9°20'
MASCH	FARM	UP0148	7739	48°15'	12°19'	MASBORN	POPL	MC9661	3919	52°00'	8°56'
MASCH	FARM	M04501	3615	52°21'	8°11'	MASBRUCH	POPL	MC8662	3918	52°00'	8°48'
MASCH	POPL	MC5398	3615	52°20'	8°19'	MASBRUCH	FRST	MC9750	4019	51°54'	8°58'
MASCH	POPL	M06303	3616	52°23'	8°28'	MASBRUCH	POPL	NC0373	3820	52°06'	9°02'
MASCH	AN	MC7696	3617	52°18'	8°39'	MASBRUCH	MILL	TR9954	5839	50°06'	12°11'
MASCH	FARM	PD3515	3531	52°28'	10°59'	MASBRUCH	STRM	MA0791	5512	50°28'	7°41'
MASCH	POPL	MD7512	3517	52°27'	8°38'	MASBRUCH	FARM	PF2411	1731	54°14'	10°54'
MASCH	POPL	MC5583	3816	52°12'	8°20'	MASSEL-B.	AN	NV1369	6621	49°22'	9°11'
MASCH SEE	LAKE	ND5000	3624	52°21'	9°44'	MASSELBERG	POPL	KA8735	6002	49°56'	6°02'
MASCH-B.	STRM	LA1429	6104	49°53'	6°25'	MASSELDOORN	MRSH	ND1526	3421	52°35'	9°13'
MASCH-B.	MT	MC6690	3717	52°16'	8°30'	MASSELER	AN	MO3695	2714	53°12'	8°02'
MASCH-T	POND	ND5002	3624	52°22'	9°44'	MASSELER MOOR	HILL	MU5665	7516	48°26'	8°25'
MASCHBERG	FARM	UP3254	7642	48°19'	12°44'	MASSELEFELD	POPL	U05030	6943	49°00'	12°57'
MASCHBRUCH	FRST	ND8874	2927	53°00'	10°19'	MASSELKOPF	POPL	MU5665	7516	48°26'	8°25'
MASCHBRUCH	FRST	MD9753	3119	52°50'	8°58'	MASSELKOPF	POPL	U05030	6943	49°00'	12°57'
MASCHBRUCH	FRST	MD3313	3514	52°28'	8°01'	MASSELSTRASSE	ROAD	MU5665	7516	48°26'	8°25'
MASCHEID	AN	LA5154	5807	6°55'	6°55'	MASSELER	MDW	NV5542	6824	49°08'	9°45'
MASCHEID	FRST	LA4273	5706	50°17'	6°47'	MASSELER	FRST	KA9425	6102	49°50'	6°08'
MASCHEID	MOW	LA3822	6106	49°50'	6°45'	MASSELTRINNE	AN	NV6056	7624	48°21'	9°49'
MASCHEN	POPL	NE6916	2626	53°23'	10°02'	MASSELTRINNE	POPL	MC0610	4411	51°32'	7°38'
MASCHEN	FRST	UQ0990	6440	49°32'	12°22'	MASSEN-B.	HILL	MA1291	5512	50°28'	7°46'
MASCHEN	POPL	NE6917	2526	53°24'	10°02'	MASSEN-B.	STRM	PV6588	6433	49°31'	11°17'
MASCHEN	AN	UQ3685	6542	49°30'	12°44'	MASSEN-B.	STRM	NV0545	6820	49°09'	9°04'
MASCHENBERG	POPL	UQ6126	7044	48°58'	13°06'	MASSEN-B.	STRM	NV0544	6820	49°09'	9°04'
MASCHENHOF	FARM	LB5280	4707	51°15'	6°53'	MASSEN-B.	POPL	PV4136	6931	49°04'	10°56'
MÄSCHER	FARM	MC5683	3816	52°12'	8°22'	MASSEN-BACH	AN	MV8369	6618	49°22'	8°46'
MÄSCHER	POPL	MC3479	3814	52°09'	8°02'	MASSEN-BACH	STRM	NV7353	6726	49°13'	10°00'
MÄSCHER HOLZ	FRST	TR8936	6038	49°56'	12°04'	MASSEN-BACH	POPL	NV0445	6820	49°09'	9°03'
MÄSCHER-B.	MT	TR8938	6038	49°57'	12°04'	MASSEN-BACH	POPL	NV0347	6820	49°10'	9°02'
MÄSCHER-M.	MILL	TR8837	6038	49°57'	12°02'	MASSENBERG	HILL	PV4050	6831	49°11'	10°55'
MÄSCHERODE	POPL	PC0787	3729	52°13'	10°34'	MASSENBERN	SPRG	MA6263	5716	50°13'	8°28'
MÄSCHERODER HOLZ	FRST	PC0687	3729	52°13'	10°33'	MASSENBUCH	POPL	NA5043	5924	50°02'	9°42'
MÄSCHGARTEN-B.	HILL	PD1117	3529	52°29'	10°38'	MASSENBURG	FARM	LB4871	4807	51°10'	6°50'
MÄSCHHAG	FRST	NB2110	5321	50°38'	9°18'	MASSENDORF	POPL	PV4051	6831	49°12'	10°55'
MÄSCHHAUPT	FARM	MC8489	3718	52°15'	8°46'	MASSENDORF	POPL	UP1185	7440	48°35'	12°26'
MÄSCHINENFLETH	CNAL	MO8791	2818	53°10'	8°49'	MASSENER DAMM	BLDG	MC0508	4411	51°31'	7°38'
MÄSCHLANDEN	FRST	NV4089	6423	49°33'	9°33'	MASSENER-B.	STRM	MC0509	4411	51°31'	7°38'
MÄSCHLINGE	MDW	MD5506	3516	52°24'	8°20'	MASSENHAUSEN	POPL	MB9693	4619	51°23'	8°56'
						MASSENHAUSEN	POPL	PA2582	5630	50°23'	10°46'
						MASSENHAUSEN	POPL	PV9558	7635	48°21'	11°38'
						MASSENHAUSEN	FARM	QU0293	7336	48°39'	11°44'

NAME	DESIGNATION	GRID REF.	SHEET NO.	LAT.	LONG.	NAME	DESIGNATION	GRID REF.	SHEET NO.	LAT.	LONG.
MASSENHAUSER HÖHE	MT	M89592	4619	51°23'	8°56'	MATHE	FARM	ND2501	3622	52°21'	9°22'
MASSENHEIM	POPL	M88060	5818	50°11'	8°43'	MATHE	FARM	MC8588	3718	52°14'	8°47'
MASSENHEIM	POPL	MA5643	5916	50°02'	8°23'	MATHEIDE	FRST	MC5076	3815	52°08'	8°16'
MASSENHEIMER WALD	FRST	MA6364	5716	50°14'	8°29'	MATHEIDE	FRST	MC5178	3815	52°09'	8°17'
MASSENRIECHT	POPL	QV1398	6437	49°36'	11°57'	MATHEISENTAL	VAL	MV0340	6812	49°06'	7°40'
MASSEROTH	FRST	MA1282	5612	50°23'	7°46'	MATHENA	FARM	LC5128	4307	51°04'	6°50'
MASSHALDER-W.	FRST	MA2307	6213	49°43'	7°56'	MÄTHERS B.	HILL	NA3973	5623	50°18'	9°33'
MASSHALDERBUCH	EST	NU2752	7622	48°19'	9°22'	MÄTHES	FARM	LB2584	4704	51°17'	6°29'
MASSHOF	FARM	LB1895	4604	51°23'	6°23'	MÄTHES-B.	MT	NA6993	5525	50°29'	9°58'
MASSHOLDER	FRST	MT9481	8319	47°41'	8°55'	MÄTHESBERGERHOF	FARM	NA7093	5525	50°29'	9°59'
MASSHOLDER	AN	MU6957	7617	48°22'	8°35'	MÄTHESHOF	FARM	UQ4552	6743	49°12'	12°52'
MASSHOLDER	AN	NV0366	6620	49°21'	9°02'	MÄTHESHÖRLEBACH	POPL	NV6040	6824	49°07'	9°49'
MASSHOLDER	AN	NU6886	7325	48°37'	9°55'	MÄTHESMÜHLE	MILL	PV2612	7130	48°51'	10°43'
MASSHOLDER	MOW	MU8986	7319	48°38'	8°51'	MÄTHESWIESEN	MOW	MV6265	6616	49°20'	8°29'
MASSHOLDER	AN	MA2710	6213	49°44'	7°59'	MÄTHHEIOE	FRST	ND6571	3025	52°59'	9°58'
MASSHOLDER TAL	VAL	MV2564	6613	49°19'	7°58'	MÄTHI	MOW	MU3899	7214	48°44'	8°10'
MASSHOLDER-B.	STRM	N86355	4925	51°03'	9°54'	MATHIAS	FARM	PT7671	8434	47°34'	11°20'
MASSHOLDERB.	STRM	NV3651	6722	49°13'	9°29'	MATHIASFELDE	FARM	NF4141	1533	54°31'	9°38'
MASSHOLDERBACH	STRM	NV3651	6723	49°13'	9°29'	MATHIASGRUBE	MINE	M89190	4619	51°22'	8°52'
MASSHOLDERBR.	SPRG	MU8325	7918	48°05'	8°46'	MATHIASSCHMIDT-S-B.	MT	PC0529	4229	51°42'	10°31'
MASSHOLDERKLINGE	FRST	NV2239	6821	49°06'	9°18'	MATHIASZECH	MINE	TQ8669	6638	49°20'	12°03'
MASSHOLDERN	AN	MT9495	8119	47°48'	8°55'	MATHIESHAFEN	PORT	LC9110	4410	51°32'	7°26'
MASSHOLDERSTEIGE	ROAD	MU8219	7918	48°01'	8°46'	MATHIESHEIOE	FRST	PO4877	2933	53°01'	11°13'
MASSHOLDERTAL	VAL	MU8796	7218	48°43'	8°49'	MATHIESING	FARM	MD2411	3513	52°27'	7°53'
MASSHOLLER	AN	M84610	5315	50°38'	8°14'	MATHIEUHOFF	FARM	KA9322	6102	49°49'	6°07'
MASSHÜGEL	HILL	PA0767	5729	50°15'	10°30'	MATHILDEN EICHE	MONU	MA9934	6019	49°57'	8°59'
MASSHÜTTE	FARM	LC5172	3907	52°05'	6°50'	MATHILDEN HÖHE	FRST	MA7512	6217	49°46'	8°39'
MASSIEFEN	POPL	LB6661	4908	51°05'	7°05'	MATHILDEN W.	ROAD	MA6405	6217	49°42'	8°30'
MASSING	FARM	UP4170	7543	48°28'	12°51'	MATHILDENBAD	HOSP	NV1153	6720	49°14'	9°09'
MASSING	POPL	UP1418	8041	47°59'	12°31'	MATHILDENBORN	SPRG	MA3951	5814	50°06'	8°09'
MASSING	POPL	UP2262	7641	48°23'	12°36'	MATHILDENBR.	WELL	MU8093	7318	48°44'	8°44'
MASSINGMÜHLE	MILL	UP1418	8041	47°59'	12°31'	MATHILDENHOF	FARM	PD1124	3429	52°33'	10°38'
MASSINGSMÜHLE	MILL	LA5816	6208	49°47'	7°02'	MATHILDENHOF	FARM	ME1450	2312	53°41'	7°42'
MASSKANNESTEIN	MONU	NA2718	6122	49°49'	9°23'	MATHILDENHÜTTE	POPL	PC0651	4029	51°54'	10°32'
MASLESBACH	STRM	NV4630	6923	49°01'	9°38'	MATHILDENPLATZ	SO	MA7619	6118	49°49'	8°40'
MÄSSLICH	FRST	NA4721	6123	49°50'	9°39'	MATHILDENPLATZ	FRST	NA0686	5520	50°26'	9°05'
MÄSSMANN	FARM	MC5149	4115	51°53'	8°17'	MATHILDENSÄGE	MILL	UR2222	6141	49°49'	12°32'
MÄSSMANN	FARM	MC4843	4115	51°50'	8°15'	MATHILDENTHAL	FARM	NC3381	3822	52°11'	9°29'
MÄSSMANN	FARM	MC5463	3916	52°01'	8°20'	MATHILOESCHACHT	MINE	LV4460	6707	49°16'	6°52'
MÄSSMANN	FARM	MC3254	4014	51°56'	8°01'	MATHISASHOF	FARM	MU3210	8014	47°56'	8°05'
MÄSSNACH	AN	NU5880	7424	48°34'	9°47'	MATHISENHOF	FARM	MU3214	8014	47°58'	8°05'
MÄSSTAFER HOLZ	FRST	PA3943	5931	50°01'	10°56'	MATHISENHOF	MILL	MU3315	8014	47°59'	8°06'
MÄSSWÄLER	POPL	LV9358	6711	49°16'	7°32'	MATHISENHOF	FARM	MU3204	8114	47°53'	8°05'
MÄST	POPL	LC5266	3907	52°01'	6°50'	MATHISLESWHER	PONO	MU3104	8114	47°53'	8°05'
MÄST	FRST	MU6288	7316	48°39'	8°29'	MATHISLISHOF	FARM	MU2312	8013	47°57'	7°58'
MÄST-B.	HILL	LB9890	4611	51°21'	7°32'	MATHISLISHOF	FARM	MU2716	8014	48°00'	8°01'
MÄST-B.	HILL	NC6281	3825	52°10'	9°55'	MATHKREUZ	SO	MA6664	5717	50°14'	8°31'
MÄSTACKER	AN	NV2849	6822	49°12'	9°23'	MATHLEISGRABEN	FRST	MA3160	5814	50°11'	8°02'
MÄSTAU	MOW	LV7661	6709	49°17'	7°17'	MATHMANN	FARM	LC6068	3907	52°03'	6°58'
MÄSTBERG	SLP	MU6492	7317	48°41'	8°31'	MATHMECKE	POPL	M84182	4715	51°17'	8°09'
MÄSTBERGLE	FRST	MV4600	7215	48°45'	8°16'	MATHMECKE	POPL	M84182	4714	51°17'	8°09'
MÄSTR.	AN	PC3995	3732	52°17'	11°02'	MATHSHÜTTEN BR.	SPRG	NA3435	6022	49°58'	9°28'
MÄSTBRUCH	SCRB	NE4109	2623	53°20'	9°37'	MATHSTEIN	FRST	UQ5532	6944	49°01'	13°01'
MÄSTBRUCH	FRST	NE9228	2528	53°28'	10°23'	MATICKASCHLAG	FRST	UQ3978	6542	49°26'	12°47'
MÄSTBRUCH	POPL	MC8134	4218	51°45'	8°43'	MATILGE	POPL	MC6588	3716	52°14'	8°29'
MÄSTBRUCHER HOLZ	FRST	NC5596	3624	52°19'	9°49'	MATILIGER-GR.	DTCH	LA7258	5809	50°10'	7°13'
MÄSTBRUNN SIEGEN	STRM	MV6013	7116	48°52'	8°27'	MATLACHER	FARM	NU6819	7925	48°01'	9°55'
MÄSTBRUNNEN SCHN.	ROAD	MV6992	6417	49°35'	8°34'	MATLAGE	FARM	MC4269	3914	52°04'	8°09'
MÄSTE-B.	HILL	MC8541	4118	51°49'	8°47'	MATLAGE	FARM	MC4167	3914	52°03'	8°08'
MÄSTEIN	FARM	LB5677	4707	51°14'	6°56'	MATORF	POPL	MC9169	3919	52°04'	8°52'
MÄSTENRAIN	AN	NV0458	6720	49°16'	9°04'	MATRUM	POPL	MD2752	3113	52°49'	7°55'
MÄSTERHOLZ	FRST	NC1137	4221	51°47'	9°10'	MATSCH-B.	HILL	LV8980	6510	49°28'	7°28'
MÄSTERSHAUSEN	POPL	LA8247	5910	50°04'	7°21'	MATSCHLEH-B.	HILL	PD2941	3231	52°42'	10°55'
MÄSTERSHAUSER B.	STRM	LA8345	5910	50°03'	7°22'	MATSCHLEH	AN	MU1261	7512	48°24'	7°49'
MÄSTGRABEN	OTCH	MT1663	8413	47°31'	7°53'	MATTAU	AN	UP8266	7546	48°26'	13°24'
MÄSTHOLTE	POPL	MC5734	4216	51°45'	8°23'	MATTDABEL	VAL	MU3526	7914	48°05'	8°08'
MÄSTHOLTER M.	MILL	MC5731	4216	51°44'	8°23'	MATTE	AN	MU7905	8018	47°54'	8°43'
MÄSTHORN	POPL	LA0759	5803	50°09'	6°18'	MATTE-B.	SLP	N82801	5422	50°34'	9°24'
MÄSTLAGER	FRST	MV0342	6812	49°07'	7°40'	MATTELBACH	FARM	LA0151	5903	50°05'	6°13'
MÄSTLAGER HALZ	SDLE	MV0140	6811	49°06'	7°38'	MATTELMANN HEIDE	AN	MC4354	4015	51°56'	8°10'
MÄSTLAGERWEG	FRST	MV0342	6812	49°07'	7°40'	MATTELMANN HEIDE	AN	MC4056	4014	51°57'	8°08'
MÄSTWIESEN	MOW	NA5489	5524	50°27'	9°46'	MATTELOHNE	AN	NE0900	2729	53°15'	9°08'
MÄSURE NEUMÜHLE	MILL	KA8711	6202	49°43'	6°02'	MATTELSHOFEN	AN	MU1781	7413	48°35'	7°53'
MÄSZHALDER	AN	NV2617	7022	48°54'	9°21'	MATTEN	POPL	MU4151	7615	48°19'	8°12'
MÄSZHOLDER	AN	NU4787	7323	48°38'	9°38'	MATTEN	MOW	MU0303	8112	47°52'	7°42'
MÄTENA	FRST	LC7023	4308	51°39'	7°07'	MATTEN	AN	NV4749	6823	49°11'	9°38'
MÄTENA	EST	MC2821	4313	51°38'	7°58'	MATTEN TAL	VAL	MA9422	6119	49°51'	8°55'
MÄTENA	AN	MC0005	4511	51°29'	7°34'	MATTEN-B.	MT	M85729	5116	50°49'	8°23'
MÄTERER GROSSER WERT	AN	MV4021	7015	48°56'	8°11'	MATTEN-B.	HILL	N87274	4726	51°13'	10°02'
MÄTERHÖFFER H.	BLDG	MU4276	7415	48°32'	8°13'	MATTEN-B.	HILL	N83079	4722	51°16'	9°26'
MÄTH HEIDE	FRST	ND8646	3227	52°45'	10°16'	MATTEN-B.	HILL	N84487	4623	51°20'	9°38'
MÄTH-B.	HILL	ND6572	3025	53°00'	9°58'	MATTEN-B.	MT	NC2683	3822	52°12'	9°23'
MÄTHÄ	FARM	NU8609	8026	47°56'	10°09'	MATTEN-B.	SLP	MA0410	6212	49°44'	7°40'
MÄTHAISEN KAR	GRGE	PT5355	8532	47°26'	11°02'	MATTEN-M.	MILL	MU0707	8012	47°55'	7°46'

NAME	DESIGNATION	GRID REF.	SHEET NO.	LAT.	LONG.	NAME	DESIGNATION	GRID REF.	SHEET NO.	LAT.	LONG.
MATTENBACH	FRST	MA3068	5714	50°16'	8°01'	MATZEN-B.	HILL	LA6828	6109	49°53'	7°10'
MATTENBAUERHÄUSLE	BLOG	MU3224	7914	48°04'	8°05'	MATZEN-BERG	AN	MV7991	6418	49°34'	8°43'
MATTENBAUERNHF.	FARM	MU4046	7715	48°16'	8°11'	MATZENAU	FARM	TP8768	7538	48°26'	12°07'
MATTENBERG	ROGE	LV7753	6709	49°13'	7°19'	MATZENBACH	STRM	MV9383	6419	49°30'	8°54'
MATTENBERG	AN	MU8035	7818	48°10'	8°44'	MATZENBACH	POPL	LV8883	6510	49°29'	7°27'
MATTENBRN.HOF	FARM	MU3810	8015	47°56'	8°10'	MATZENBACH	POPL	NV8734	6927	49°03'	10°11'
MATTENBUHL	AN	MU1625	7913	48°04'	7°52'	MATZENBERG	FRST	NV0175	6520	49°26'	9°01'
MATTENBUHL	AN	MU2207	8013	47°55'	7°58'	MATZENBERG	FARM	PA8134	6035	49°56'	11°31'
MATTENGRABEN	STRM	MT2289	8213	47°45'	7°58'	MATZENBERG	POPL	UP9880	7447	48°34'	13°37'
MATTENHAGEN	MT	MB2477	4713	51°14'	7°55'	MATZENBERG	HILL	PV3672	6631	49°23'	10°52'
MATTENHAGWEG	ROAD	MU0963	7512	48°25'	7°46'	MATZENBERGER WEG	ROAD	MV1879	6513	49°27'	7°52'
MATTENHAUS	POPL	NU5611	8024	47°57'	9°45'	MATZENBERG	FARM	PU5863	7532	48°24'	11°08'
MATTENHAUS	FARM	MT3897	8115	47°49'	8°10'	MATZENBLEICHE	AN	MC7595	3617	52°18'	8°38'
MATTENHF.	POPL	MU3341	7714	48°13'	8°06'	MATZENBÜSCHER WALD	FRST	LV5078	6507	49°26'	6°56'
MATTENHF.	FARM	MU2848	7714	48°17'	8°02'	MATZENBR.	WELL	MV9665	6619	49°20'	8°57'
MATTENHOF	FARM	MU3224	7914	48°04'	8°05'	MATZENBRUCH	FRST	MV3127	7014	48°59'	8°04'
MATTENHOF	POPL	MU3671	7514	48°29'	8°08'	MATZENBÜGEL	VAL	PV9046	6835	49°08'	11°37'
MATTENHOF	FARM	MU2862	7514	48°24'	8°02'	MATZENGEHREN	POPL	NV7627	7026	48°59'	10°02'
MATTENHOF	FARM	MU4317	7915	48°00'	8°14'	MATZENHOF	FRST	NU2257	7621	48°22'	9°18'
MATTENHOF	FARM	LC4813	4406	51°33'	6°49'	MATZENHOF	POPL	NT4980	8323	47°40'	9°39'
MATTENHOFEN	POPL	QU1417	8037	47°58'	11°52'	MATZENHOF	FARM	UP5151	7743	48°18'	12°59'
MATTENKOFEN	POPL	UQ3305	7242	48°46'	12°44'	MATZENHOF	POPL	PV8875	6635	49°24'	11°35'
MATTENLÖCHLEIN	AN	NA6235	6025	49°58'	9°52'	MATZENHOF	FARM	PV8346	6835	49°08'	11°31'
MATTENMÜHLE	MILL	MU1923	7913	48°03'	7°55'	MATZENHOF	FARM	PV9058	6735	49°15'	11°37'
MATTENMÜHLE	MILL	MU3794	7314	48°42'	8°08'	MATZENHÖFE	POPL	MU3688	7314	48°38'	8°08'
MATTENMÜHLE	MILL	MU1440	7713	48°12'	7°50'	MATZENHOFEN	FARM	NT4298	8123	47°50'	9°34'
MATTENMÜHLE	MILL	PV3822	7031	48°56'	10°53'	MATZENHOFEN	POPL	NU9039	7827	48°12'	10°13'
MATTENMÜHLE	MILL	MU3145	7714	48°15'	8°04'	MATZENHÖHE	HILL	MB9788	6419	51°21'	8°58'
MATTENPLATZ	AN	MV3402	7214	48°46'	8°06'	MATZENHÖLL	FRST	MA0472	5711	50°17'	7°39'
MATTENRAIN	FRST	MV5511	7116	48°51'	8°23'	MATZENHÜLL	FARM	NF2335	1522	54°28'	9°21'
MATTENSEPPHF.	FARM	MU3645	7714	48°15'	8°08'	MATZENKAMP	SO	LV7044	6809	49°08'	7°13'
MATTENTAL	VAL	MT5384	8216	47°42'	8°22'	MATZENLOCH	FRST	NV1198	6320	49°38'	9°09'
MATTENWIESEN	AN	MT5989	8216	47°45'	8°27'	MATZENLOCH	MILL	MA2551	5813	50°06'	7°57'
MATTENZELL	POPL	UQ1243	6840	49°07'	12°25'	MATZENMÜHLE	FARM	UP6675	7445	48°31'	13°11'
MATTER /HOCHWINKEL/	FARM	PA9358	5836	50°09'	11°42'	MATZENPLACKEN	FRST	MA7578	5617	50°21'	8°39'
MATTEREN	MDW	NU0262	7520	48°25'	9°02'	MATZENREIS	AN	NU2197	7221	48°43'	9°17'
MATTES-B.	MT	LA8808	6210	49°43'	7°27'	MATZENTAL	AN	NV0266	6620	49°21'	9°02'
MATTSENFH.	FARM	MU2244	7713	48°15'	7°57'	MATZENTAL	AN	MT5070	8416	47°35'	8°20'
MATTHECKE	POPL	LC3601	4505	51°26'	6°38'	MATZENWEILER	POPL	NT6345	8125	47°48'	9°50'
MATTHEIDE	FRST	NC4957	4024	51°58'	9°43'	MATZENWEILER	POPL	NT5478	8324	47°39'	9°43'
MATTHEISER WALD	FRST	LA3009	6205	49°43'	6°38'	MATZENWEILLER	FARM	NT5478	8324	47°39'	9°43'
MATTIASBAD	BARL	NE5874	2025	53°55'	9°53'	MATZENWEILLERHOF	FARM	NT5478	8324	47°39'	9°43'
MATTICH	MDW	MU3289	7314	48°39'	8°05'	MATZERATH	POPL	LA1258	5804	50°09'	6°22'
MATTIERZOLL	POPL	PC2068	3930	52°03'	10°45'	MATZERATH	POPL	L80962	4903	51°05'	6°16'
MATTIG	STRM	UP5646	7744	48°15'	13°04'	MATZERATHER HELD	FRST	LA1459	5804	50°09'	6°24'
MATTIG	AN	MU1583	7413	48°36'	7°51'	MATZERSDORF	POPL	UQ8002	7246	48°46'	13°22'
MATTIG	MDW	MU4089	7315	48°39'	7°51'	MATZERSREUTH	POPL	UR1128	6140	49°52'	12°22'
MATTIG	MDW	MU3493	7314	48°41'	8°06'	MATZETANN	FRST	MT2883	8314	47°42'	8°02'
MATTIG	AN	MU3398	7214	48°44'	8°05'	MATZHAUSEN	POPL	QV1356	6737	49°13'	11°56'
MATTIG	MDW	MU3394	7214	48°42'	8°05'	MATZHAUSNER-B.	MT	QU1355	6737	49°13'	11°56'
MATTING	POPL	TQ8028	7038	48°58'	11°59'	MATZHAUSNER-B.	FARM	UP1964	7541	48°24'	12°33'
MATTING	POPL	UQ2309	7141	48°48'	12°35'	MATZING	FARM	UP5373	7544	48°30'	13°01'
MATTING	FRST	MU9408	8019	47°55'	8°55'	MATZING	POPL	UP2012	8041	47°56'	12°35'
MÄTTL	VAL	MT1490	8213	47°45'	7°51'	MATZING	POPL	UP6497	7244	48°43'	13°09'
MÄTTL	POPL	MT2488	8213	47°44'	7°51'	MATZING	POPL	UQ6003	7244	48°46'	13°06'
MÄTTL	DTCH	MU0213	8012	47°58'	7°59'	MATZINGERHAI	FRST	NC4854	4024	51°56'	9°42'
MÄTTLERGRABEN	AN	MT1975	8313	47°37'	7°55'	MATZLEER	FRST	MA4262	5715	50°12'	8°11'
MÄTTLERGRABEN	GRGE	MT1971	8413	47°35'	7°55'	MATZLEESBERG	POPL	TQ9897	6439	49°35'	12°12'
MÄTTLERHOF	FARM	LC4610	4406	51°31'	6°47'	MÄTZLESGRUND	VAL	NA4442	5923	50°02'	9°37'
MÄTTLESRAIN	AN	NV4752	6723	49°13'	6°47'	MATZLESRIETH	POPL	UR0004	6339	49°39'	12°14'
MÄTTLEWALD	FRST	MT2586	8214	47°43'	8°00'	MATZMANN	AN	NU0241	7720	48°13'	9°02'
MÄTTLEWUHR	FRST	MT1971	8413	47°35'	7°55'	MATZMANNSDORF	POPL	PV0642	6828	49°07'	10°27'
MÄTTLÖH	AN	MU1883	7413	48°36'	7°53'	MATZMUS	AN	N82113	5321	50°40'	9°18'
MÄTTLÖHWIESEN	MDW	MD8510	3518	52°26'	8°47'	MATZÖD	FARM	UP4573	7543	48°29'	12°54'
MÄTTLÖHLE	MILL	MU1250	7612	48°18'	7°49'	MATZÖD	FARM	UP5876	7444	48°31'	13°05'
MÄTTLIES	POPL	PU1527	7929	48°05'	10°32'	MATZÖD	FARM	UP3480	7442	48°33'	12°45'
MÄTTLIES SCHLOSS	BLOG	PU1526	7929	48°05'	10°32'	MATZÖFF	STRM	N82172	4721	51°12'	9°18'
MÄTTLIESMÜHLE	MILL	PU1528	7929	48°06'	10°32'	MATZWASEN	AN	MV7180	6517	49°28'	8°36'
MÄTTLSTEGE	AN	MU8814	8019	47°59'	8°50'	MATZWITZ	POPL	PF0123	1629	54°21'	10°33'
MÄTTWEG	ROAD	MU0413	8012	47°58'	7°43'	MAU-B.	STRM	LA4764	5707	50°12'	6°52'
MATUSCHKAS MÜHLE /PFINGSTMÜHLE/	MILL	MA2841	5914	50°01'	8°00'	MAUÄCKER	AN	MV9924	7019	48°58'	8°59'
MATUSWALD	FRST	NU9800	8127	47°51'	10°19'	MAUBACH	POPL	NV3119	7022	48°55'	9°25'
MATUTSCHEN	FRST	PD2620	3431	52°31'	10°52'	MAUBACH	STRM	NV3019	7022	48°55'	9°25'
MATZ	FARM	LC4940	4206	51°47'	6°49'	MAUBACH	STRM	NV3117	7022	48°54'	9°25'
MATZE-B.	AN	NA2971	5722	50°17'	9°25'	MAUBACHEND	POPL	LB1785	4704	51°17'	6°23'
MATZEBENE	FRST	MU3067	7514	48°27'	8°03'	MAUBES	MILL	L86071	4808	51°10'	7°00'
MATZELBACH	POPL	UR1350	5940	50°04'	12°23'	MAUBIS	FARM	L2982	4705	51°16'	6°33'
MATZELSBERG	FARM	PV9242	6835	49°06'	11°38'	MAUBIS	FARM	L83377	4705	51°13'	6°37'
MATZELSDORF	POPL	UQ4945	6843	49°08'	12°56'	MAUCH	STRM	PV1417	7129	48°54'	10°34'
MATZELSRIED	POPL	UQ6323	7044	48°57'	13°08'	MAUCH	STRM	PV1118	7029	48°54'	10°31'
MATZEN	FARM	UP2136	7841	48°09'	12°35'	MAUCHACH	STRM	MU5404	8116	47°53'	8°23'
MATZEN	POPL	LA2440	6005	49°59'	6°32'	MAUCHACH	STRM	MU4905	8115	47°54'	8°19'
MATZEN	POPL	NT7284	8225	47°42'	9°58'	MAUCHEL	AN	MU6813	8017	47°58'	8°34'
MATZEN-B.	HILL	LV9493	6411	49°35'	7°32'	MAUCHEN	POPL	NT6375	8325	47°37'	9°50'
						MAUCHEN	POPL	MT5487	8216	47°44'	8°23'

NAME	DESIGNATION	GRID REF.	SHEET NO.	LAT.	LONG.	NAME	DESIGNATION	GRID REF.	SHEET NO.	LAT.	LONG.
MAUCHENBACH	STRM	MT5482	8316	47°41'	8°23'	MÄUERCHEN	FRST	NA2567	5722	50°15'	9°21'
MAUCHENBACH	STRM	NU8130	7826	48°07'	10°05'	MÄUERCHEN-B.	HILL	LA3079	5605	50°20'	6°37'
MAUCHENBACH	STRM	MT5384	8216	47°42'	8°22'	MAUERELL	FARM	UP0059	7639	48°21'	12°18'
MAUCHENBERG	FRST	NU6211	8024	47°57'	9°50'	MAUERER	FARM	UQ6061	6744	49°17'	13°04'
MAUCHENBERG	FRST	NU6211	8025	47°57'	9°50'	MAUERERGERÄUMT	ROAD	QU1530	7937	48°05'	11°53'
MAUCHENOE LL	VAL	MV1046	6812	49°10'	7°46'	MAUERFELD	AN	MA7704	5518	50°24'	8°41'
MAUCHENER TOBEL	AN	MT5588	8216	47°45'	8°24'	MAUERHALOE	AN	NV6509	7125	48°50'	9°53'
MAUCHENHARDT	FRST	NT1589	8221	47°45'	9°12'	MAUERHALDEBUCK	AN	MT0876	8312	47°38'	7°47'
MAUCHENHEIM	POPL	MA3107	6214	49°43'	8°02'	MAUERHAM	POPL	UP3016	8042	47°58'	12°43'
MAUCHENHOF	RUIN	MU9030	7819	48°07'	8°52'	MAUERHAU	FRST	MT0771	8412	47°35'	7°46'
MAUCHENMAUER	HILL	MV0489	6412	49°33'	7°40'	MAUERHAU	FRST	NU2039	7721	48°12'	9°16'
MAUCHENMÜHLE	MILL	NU6111	8024	47°57'	9°49'	MAUERHAU	FRST	NU2728	7822	48°06'	9°22'
MAUCHENTAL	VAL	NU2972	7422	48°30'	9°23'	MAUERHOF	FARM	MU3779	7414	48°34'	8°09'
MAUCHENWÄLDLE	FRST	NU2105	8021	47°54'	9°17'	MAUERHOF	FARM	QA1300	6337	49°37'	11°57'
MAUCHERHOF	FARM	NU7713	8026	47°58'	10°02'	MAUERHOLZ	FRST	NT1588	8221	47°45'	9°12'
MAUCHERTS-B.	MT	LA6692	5508	50°28'	7°07'	MAUERHÖLZLE	FRST	MT1473	8313	47°36'	7°52'
MAUDACH	POPL	MV5578	6516	49°27'	8°23'	MÄUERICH	FRST	NV1190	6420	49°34'	9°09'
MAUDE-BR.	BRDG	ME3328	2513	53°30'	7°59'	MAUERKIRCHEN I. CHIEMGAU	POPL	TP9908	8139	47°54'	12°19'
MAUDEN	POPL	M82918	5214	50°43'	7°59'	MÄUERLE	AN	NV0634	6920	49°03'	9°05'
MAUDENSTEIG	VAL	MV0671	6612	49°23'	7°43'	MÄUERLE	AN	NU7506	7326	48°37'	10°01'
MAUEL	POPL	L82405	5405	50°34'	6°31'	MÄUERLE	AN	NU6641	7725	48°13'	9°53'
MAUEL	POPL	M80129	5111	50°48'	7°36'	MÄUERLE	AN	NU4351	7623	48°19'	9°35'
MAUEL	POPL	LA1350	5904	50°04'	6°23'	MÄUERLE	AN	NU4010	8023	47°56'	9°32'
MAUELERMÜHLE	MILL	M80129	5111	50°48'	7°36'	MÄUERLEN	AN	NU3369	7522	48°28'	9°27'
MAUELERMÜHLE	BLDG	LA1450	5904	50°04'	6°24'	MÄUERLESÄCKER	AN	MU7577	7418	48°33'	8°40'
MAUELSHAGEN	BLDG	M80832	5112	50°50'	7°41'	MÄUERLESÄCKER	AN	NV8420	7026	48°56'	10°09'
MAUELTER-B.	HILL	L82505	5405	50°34'	6°32'	MAUERLESBERG	AN	MV6633	6917	49°03'	8°32'
MAUENHALDE	FRST	NU5158	7624	48°22'	9°41'	MAUERLOCH	AN	NU4358	7623	48°22'	9°35'
MAUENHEIM	POPL	L85648	5007	50°58'	6°57'	MAUERLOHEN	FARM	UP2811	8042	47°56'	12°42'
MAUENHEIM	POPL	MU8105	8018	47°54'	8°45'	MAUERMANNSHAUS	FARM	LB8986	4610	51°19'	7°25'
MAUENHOLZ	FARM	NF3960	1323	54°41'	9°36'	MAUERMÜHLE	MILL	NA1659	5821	50°11'	9°13'
MAUENTAL	VAL	NU5058	7624	48°22'	9°41'	MAUERN	POPL	PV5104	7232	48°46'	11°04'
MAUER	AN	NU1666	7521	48°27'	9°13'	MAUERN	POPL	QV0108	7236	48°47'	11°44'
MAUER	FARM	L85183	4707	51°17'	6°52'	MAUERN	AN	NT4075	8323	47°38'	9°32'
MAUER	MDW	NV8524	7026	48°58'	10°10'	MAUERN	AN	MU9871	7519	48°29'	8°58'
MAUER	AN	NV0950	6720	49°12'	9°07'	MAUERN	AN	MU7658	7618	48°22'	8°41'
MAUER	AN	MT0671	8412	47°35'	7°45'	MAUERN	AN	MU8074	7418	48°31'	8°44'
MAUER	POPL	MV8565	6618	49°20'	8°47'	MAUERN	POPL	QU1377	7437	48°31'	11°53'
MAUER	AN	NV3710	7123	48°50'	9°30'	MAUERN	POPL	PU6331	7833	48°07'	11°11'
MAUER	AN	MA7415	6217	49°47'	8°38'	MAUERN	FARM	UP1026	7940	48°03'	12°27'
MAUER	FRST	MA6070	5716	50°17'	8°26'	MAUERNÄCKER	AN	MU6172	7416	48°30'	8°28'
MAUER	FRST	LA3260	5805	50°10'	6°39'	MAUERNER B.	HILL	PU6027	7932	48°05'	11°09'
MAUER	AN	MV8808	7119	48°49'	8°50'	MAUERNER B.	STRM	QU1377	7437	48°31'	11°53'
MAUER	EST	NV0410	7120	48°51'	9°03'	MAUERNER BERG	HILL	PU6330	7833	48°06'	11°11'
MAUER	AN	NU3048	7722	48°17'	9°24'	MAUERNER SCHLAG	FRST	PV5005	7232	48°47'	11°02'
MAUER	FARM	UN2998	8142	47°49'	12°43'	MAUERNER WALD	FRST	PU6130	7833	48°06'	11°10'
MAUER	POPL	UN2996	8142	47°48'	12°43'	MAUERNER-B.	STRM	QU0877	7436	48°31'	11°49'
MAUER	AN	MV9426	7019	48°59'	8°55'	MAUERNER-B.	STRM	QU0477	7436	48°31'	11°46'
MAUER	AN	MA2906	6214	49°42'	8°01'	MAUERNER-B.	STRM	QU1178	7437	48°31'	11°52'
MAUER	AN	NU3708	8023	47°55'	9°30'	MAUERHOF	FARM	TQ9314	7139	48°51'	12°11'
MAUER	AN	NV1654	6721	49°14'	9°13'	MAUERÖD	FARM	UP1366	7540	48°25'	12°28'
MAUER	AN	MA3034	6014	49°57'	8°01'	MAUERÖSCH	AN	NU3638	7822	48°12'	9°29'
MAUER	FRST	MT0286	8212	47°43'	7°41'	MAUERRAIN	AN	MV9962	6619	49°19'	8°59'
MAUER-GR.	OTCH	PT5870	8432	47°34'	11°06'	MAUERRAIN-GR.	OTCH	MA4724	6123	49°52'	9°39'
MAUER-H.	FRST	TR9528	6138	49°52'	12°09'	MAUERREBEN	AN	MV5519	7016	48°55'	8°23'
MAUER-M.	MILL	N85930	5125	50°49'	9°50'	MAUERREUTEN	FARM	UN3299	8142	47°49'	12°46'
MAUER-SCHLAG	FRST	NA4552	5823	50°07'	9°38'	MAUERS	POPL	N84926	5224	50°47'	9°42'
MAUERÄCKER	AN	MV7485	6417	49°31'	8°38'	MAUERSCHARTE	GAP	UN5060	8543/44	47°29'	13°01'
MAUERÄCKER	AN	NV1081	6520	49°29'	9°08'	MAUERSCHELL	FARM	N86603	5425	50°34'	9°56'
MAUERÄCKER	AN	NV1257	6721	49°16'	9°10'	MAUERSCHELLER WASSER	STRM	N86703	5425	50°34'	9°57'
MAUERÄCKER	AN	NV1484	6421	49°30'	9°11'	MAUERSCHWANG	FARM	UP1242	7740	48°12'	12°28'
MAUERÄCKER	AN	NV1333	6921	49°03'	9°11'	MAUERSHELL	AN	LA7648	5909	50°04'	7°16'
MAUERÄCKER	AN	NV7909	7126	48°50'	10°05'	MAUERSTEIN	FRST	M84415	5315	50°41'	8°13'
MAUERÄCKER	AN	NA1081	5620	50°23'	9°08'	MAUERSTETTEN	POPL	PU2405	8130	47°53'	10°40'
MAUERÄCKER	AN	NU3042	7722	48°14'	9°24'	MAUERSTETTEN	FARM	QU1138	7837	48°10'	11°50'
MAUERÄCKER	AN	NU2847	7722	48°16'	9°23'	MAUERSTOCK	FRST	NU3514	8022	47°59'	9°28'
MAUERÄCKER	AN	NU1405	8021	47°54'	9°11'	MAUERSTRICKE	AN	MV7484	6417	49°30'	8°38'
MAUERÄCKER	AN	NU3451	7622	48°19'	9°28'	MAUERTAL	AN	MU8369	7518	48°28'	8°46'
MAUERÄCKER	AN	NU7450	7625	48°18'	10°00'	MAUERTAL	AN	NU2716	7922	48°00'	9°22'
MAUERÄCKER	AN	NU7450	7626	48°18'	10°00'	MAUERTAL	VAL	NU7293	7325	48°41'	9°59'
MAUERÄCKER	AN	MU7372	7417	48°30'	8°38'	MAUERTAL	VAL	NU0334	7820	48°10'	9°02'
MAUERÄCKER	AN	NV6781	6525	49°29'	9°55'	MAUERTAL	VAL	MV6532	5917	49°02'	8°31'
MAUERÄCKER	AN	NV9701	7227	48°45'	10°19'	MAUERTSMÜHLE	MILL	PV7775	6534	49°24'	11°26'
MAUERÄCKER	AN	MA2232	6013	49°56'	7°55'	MAUERWEG	AN	NV2133	6921	49°03'	9°17'
MAUERÄCKER	AN	NV1946	6821	49°10'	9°16'	MAUERWEG	ROAD	MA9434	6019	49°57'	8°55'
MAUERBACH	STRM	NT1688	8221	47°45'	9°13'	MAUERWIESEN	MDW	M88825	5219	50°47'	8°50'
MAUERBERG	FRST	NV0388	6420	49°33'	9°02'	MAUG	FARM	MC1593	3712	52°17'	7°45'
MAUERBERG	POPL	UP1937	7841	48°10'	12°34'	MAUGGEN	POPL	QU2154	7637	48°18'	11°59'
MAUERBICHL	FARM	UN4877	8343	47°38'	12°59'	MAUK	POPL	PV5048	6832	49°10'	11°04'
MAUERBORN	WELL	NA1568	5721	50°16'	9°13'	MAUKEN	FARM	NU8904	8127	47°53'	10°11'
MAUERBR.	SPRG	NV0950	6720	49°12'	9°07'	MAUKEN-B.	OTCH	PU7537	7834	48°10'	11°21'
MAUERBR.	WELL	NV7607	7126	48°49'	10°02'	MAUKENREUTH	POPL	UQ7809	7146	48°49'	13°20'
MAUERBREITE	AN	NU7088	7325	48°38'	9°57'	MAUKENREUTHER-B.	STRM	UQ7809	7146	48°49'	13°20'
MAUERBUHL	HILL	TR9326	6138	49°51'	12°07'	MAULACH	STRM	NV7243	6825	49°08'	9°59'

NAME	DESIGNATION	GRID REF.	SHEET NO.	LAT.	LONG.	NAME	DESIGNATION	GRID REF.	SHEET NO.	LAT.	LONG.
MAULACH	POPL	NV7243	6825	49°08'	9°59'	MAURER	FARM	QU2063	7637	48°23'	11°58'
MAULACH	STRM	NV7343	6826	49°08'	10°00'	MAURER	FARM	QU2162	7637	48°22'	11°59'
MAULACH	RSTA	NV7243	6826	49°08'	9°59'	MAURER	AN	MV8363	6618	49°19'	8°46'
MAULACH	STRM	NV7739	6826	49°06'	10°03'	MAURER	FARM	UP0670	7540	48°27'	12°23'
MAULACKER	AN	NV1348	6821	49°11'	9°11'	MAURER	FARM	TP8270	7538	48°27'	12°03'
MAULBACH	POPL	N80419	5220	50°43'	9°04'	MAURER	DTCH	UN0494	8240	47°46'	12°23'
MAULBACH	POPL	L85202	5407	50°33'	9°05'	MAURER	BLDG	UN0394	8240	47°46'	12°22'
MAULBEER AUE	MDW	MA5402	6316	49°40'	8°22'	MAURER	GRGE	MV5271	6616	49°23'	8°20'
MAULBEER AUE	FARM	MA5500	6316	49°39'	8°23'	MAURER	ROAD	QU1735	7837	48°08'	11°55'
MAULBEER-KPF.	MT	LA9871	5711	50°17'	7°34'	MAURER	AN	NU7627	7926	48°05'	10°01'
MAULBEEREN-B.	MT	MA0158	5811	50°10'	7°37'	MAURER	AN	NU3706	8023	47°54'	9°30'
MAULBEERKAMP	POPL	MC9297	3619	52°19'	8°53'	MAURER	FRST	UQ1589	6440	49°31'	12°26'
MAULBEERSTÜCK	FRST	MV5068	6615	49°22'	8°19'	MAURER	FRST	MA2843	5913	50°02'	7°59'
MAULBEERSTÜCK	FRST	MV5770	6616	49°23'	8°25'	MAURER	HILL	MV2478	6513	49°27'	7°57'
MAULBERG	FARM	TP9575	7539	48°30'	12°13'	MAURER	FARM	UP7061	7645	48°23'	13°14'
MAULBRONN	POPL	MV8627	6918	49°00'	8°49'	MAURER	FARM	TP9582	7439	48°33'	12°13'
MAULBRONN	POPL	MV8627	7018	49°00'	8°49'	MAURER	BLDG	PU5594	7332	48°41'	11°07'
MAULBRONN	STRM	MV7923	7018	48°58'	8°43'	MAURER	BLDG	UP1539	7841	48°11'	12°31'
MAULBRONNERWEG	ROAD	MV7923	7018	48°58'	8°43'	MAURER	VAL	NU1387	7121	48°38'	9°11'
MAULBURG	POPL	MT0877	8312	47°38'	7°47'	MAURER	MT	UQ3863	6642	49°18'	12°46'
MAULBURGER FABR. WEHR	DAM	MT0978	8312	47°39'	7°47'	MAURER	VAL	MU8886	7319	48°38'	8°50'
MAULBURGERWUHR	STRM	MT1078	8312	47°39'	7°48'	MAURER	FRST	MV9989	6419	49°33'	8°59'
MAULERSTEICH	AN	NA9667	5728	50°15'	10°21'	MAURER	FARM	NV4839	6824	49°06'	9°40'
MAULESÄCKER	AN	NV0719	7020	48°55'	9°06'	MAURER	BLDG	MU3620	7914	48°02'	8°08'
MAULESMÜHLE	MILL	NU0992	7320	48°41'	9°07'	MAURER	MILL	M83502	5414	50°34'	8°05'
MAULGRABEN	VAL	NV5674	6524	49°25'	9°46'	MAURER	AN	MT6369	8417	47°34'	8°31'
MAULHOF	FARM	NA6297	5425	50°31'	9°52'	MAURER	AN	MT6369	8417	47°34'	8°31'
MAULHOF	EST	UQ3826	7042	48°58'	12°47'	MAURER	BLDG	L85245	5007	50°56'	6°53'
MAULKOPF	MT	PT4176	8331	47°37'	10°53'	MAURER	AN	NV1557	6721	49°16'	9°13'
MAULKUPPE	HILL	NA6297	5425	50°31'	9°52'	MAURER	AN	NV2028	6921	49°00'	9°16'
MAULMACHER	FARM	NV9637	6927	49°05'	10°19'	MAURER	AN	NV1821	7021	48°56'	9°15'
MAULOFF	POPL	MA5770	5716	50°17'	8°24'	MAURER	AN	NV1353	6721	49°14'	9°11'
MAULOHE	SCR8	ND1464	3021	52°55'	9°13'	MAURER	AN	NV2155	6721	49°15'	9°17'
MAULSBACH	POPL	L89316	5310	50°41'	7°29'	MAURER	AN	NV1755	6721	49°15'	9°14'
MAULSCH-B.	MT	LV8878	6510	49°27'	7°28'	MAURER	AN	NV2354	6721	49°14'	9°19'
MAULSCH-B.	STRM	LV8777	6510	49°26'	7°26'	MAURER	AN	NV1986	6421	49°32'	9°16'
MAULSCHELLE	FARM	PA9864	5836	50°12'	11°47'	MAURER	AN	NV1385	6421	49°31'	9°11'
MAULSPACHER WIESEN	MDW	LV9370	6611	49°22'	7°32'	MAURER	AN	NV1884	6421	49°30'	9°15'
MAULTOR	GATE	MV9405	7119	48°48'	8°55'	MAURER	MILL	PE2660	2231	53°46'	10°55'
MAULUSMÜHLE	MILL	K48753	5902	50°05'	6°01'	MAURER	STRM	PE2869	2131	53°51'	10°57'
MAULWILHELM	AN	MA9089	5519	50°27'	8°52'	MAURER	STRM	PE2766	2131	53°50'	10°56'
MAULWURFHOLZ	FRST	NU5804	8124	47°53'	9°47'	MAURER	STRM	PE2562	2231	53°47'	10°54'
MAUMKE	POPL	M83363	4814	51°07'	8°02'	MAURER	STRM	PE2758	2231	53°45'	10°56'
MAUNE	FARM	MC4681	3815	52°11'	8°13'	MAURER	POPL	L86259	4908	51°04'	7°02'
MAUNERT	MT	LV2592	6405	49°33'	6°35'	MAURER	FARM	PU0705	8128	47°53'	10°26'
MAUNZING	FRST	NU6951	7625	48°18'	9°56'	MAURER	FARM	MU3443	7714	48°14'	8°07'
MAUNZNEIHER	POND	MA8047	5918	50°04'	8°43'	MAURER	ROCK	MU9922	7919	48°03'	8°59'
MAURACH	AN	NU4380	7423	48°34'	9°35'	MAURER	ROAD	NA1007	6220	49°43'	9°08'
MAURACH	FARM	UN3499	8142	47°49'	12°47'	MAURER	FARM	NV8225	7026	48°58'	10°07'
MAURACH	FARM	UP0725	7940	48°03'	12°25'	MAURER	AN	MV8805	7119	48°48'	8°50'
MAURACH	AN	NV1218	7021	48°55'	9°10'	MAURER	BLDG	NC0289	3720	52°15'	9°02'
MAURACHERHOF	EST	MU1825	7913	48°04'	7°54'	MAURER	AN	MV9489	6419	49°33'	8°55'
MAURACHERWALD	FRST	NT1689	8221	47°45'	9°13'	MAURER	FRST	NA4554	5823	50°08'	9°38'
MAURACHKLINGE	GRGE	MV8116	7018	48°54'	8°44'	MAURER	SHR	UQ1730	6941	49°00'	12°30'
MAURECH	AN	NV1510	7121	48°51'	9°12'	MAURER	BLDG	UN4566	8443	47°32'	12°56'
MAURECH	MDW	NV2305	7121	48°48'	9°19'	MAURER	HILL	NA4910	6224	49°44'	9°41'
MAUREN	AN	NU5326	7924	48°05'	9°43'	MAURER	MT	NA5309	6224	49°44'	9°44'
MAUREN	AN	MU9818	7919	48°01'	8°58'	MAURER	STRM	LV9898	6311	49°37'	7°35'
MAUREN	POPL	PV2201	7230	48°45'	10°40'	MAURER	HILL	LV5097	6307	49°36'	6°55'
MAUREN	AN	NT3580	8322	47°40'	9°28'	MAURER	STRM	LA2825	6105	49°51'	6°37'
MAUREN	AN	MT5274	8310	47°37'	8°22'	MAURER	DTCH	L83113	5305	50°39'	6°37'
MAUREN	AN	MT6691	8217	47°46'	8°33'	MAURER	STRM	NA3134	6022	49°57'	9°26'
MAUREN	AN	MU7784	7318	48°36'	8°41'	MAURER	STRM	PA7256	5834	50°08'	11°25'
MAUREN	AN	NT0794	8120	47°48'	9°05'	MAURER	STRM	QA0142	6036	50°00'	11°49'
MAUREN	AN	NU3052	7622	48°19'	9°24'	MAURER	HILL	N88829	5127	50°48'	10°15'
MAUREN	POPL	MU9888	7319	48°39'	8°58'	MAURER	MT	M85128	5115	50°48'	8°18'
MAUREN	AN	NU5334	7824	48°09'	9°43'	MAURER	MT	NA5466	5724	50°15'	9°46'
MAUREN	AN	MU7882	7418	48°35'	8°42'	MAURER	MT	LV7982	6509	49°29'	7°20'
MAUREN	PUP	NU3707	8023	47°55'	9°30'	MAURER	HILL	N87799	4526	51°26'	10°07'
MAUREN	AN	MU8872	7419	48°30'	8°50'	MAURER	MT	NA4830	6024	49°55'	9°40'
MAURENER BERG	AN	NV0409	7120	48°50'	9°03'	MAURER	MT	NA5137	6024	49°59'	9°43'
MAURENER FELD	AN	NV0410	7120	48°51'	9°03'	MAURER	SPRG	UR1906	6341	49°41'	12°29'
MAURENER HAU	FRST	MU9989	7319	48°39'	8°59'	MAURER	SPRG	NA6973	5625	50°18'	9°58'
MAURENER TÄLE	VAL	MU9991	7319	48°40'	8°59'	MAURER	SPRG	NA7773	5626	50°18'	10°05'
MAURENLEITE	HILL	PA3206	6331	49°41'	10°50'	MAURER	DTCH	PA5211	6232	49°44'	11°07'
MAURENMÄTTEL	AN	MU0555	7612	48°20'	7°43'	MAURER	VAL	NV1894	6321	49°36'	9°15'
MAURENSTEIG	AN	MU7443	7717	48°14'	8°39'	MAURER	VAL	UQ5030	6943	49°00'	12°57'
MAURENTAL	AN	NU3324	7922	48°04'	9°26'	MAURER	MILL	MA1095	5412	50°30'	7°44'
MAURER	FARM	UP2233	7841	48°07'	12°37'	MAURER	SHR	NA8142	5926	50°01'	10°08'
MAURER	MDW	NV3944	6823	49°09'	9°32'	MAURER	AN	MT7592	8218	47°47'	8°40'
MAURER	FARM	UN5482	8344	47°40'	13°03'	MAURER	AN	NU8124	7926	48°04'	10°05'
MAURER	FARM	UN5076	8344	47°37'	13°00'	MAURER	AN	NV0207	7120	48°49'	9°02'
MAURER	FARM	NT7692	8226	47°47'	10°01'	MAURER	AN	MV7578	6517	49°27'	8°40'
MAURER	MDW	NV4061	6623	49°18'	9°33'	MAURER	CLIF	UN4565	8443	47°31'	12°56'

NAME	DESIGNATION	GRID REF.	SHEET NO.	LAT.	LONG.	NAME	DESIGNATION	GRID REF.	SHEET NO.	LAT.	LONG.
MAUSAUEL	MT	L82020	5204	50°42'	6°27'	MAUSETHAL	VAL	P00794	2829	53°11'	10°36'
MAUSAUEL	FRST	L82020	5204	50°42'	6°27'	MAUSETHAL-B.	STRM	N00897	2729	53°13'	9°07'
MAUSBACH	VAL	MV2596	6313	49°37'	7°58'	MAUSETÄLER	FRST	N87634	5126	50°51'	10°05'
MAUSBACH	STRM	LV5064	6607	49°19'	6°56'	MAUSETHAL-HEIOE	AN	N00797	2729	53°13'	9°06'
MAUSBACH	STRM	MV8075	6518	49°26'	8°43'	MAUSETURM WAHRSCHAU STAT.	TWR	MA1936	6013	49°58'	7°52'
MAUSBACH	POPL	L80726	5203	50°45'	6°16'	MAUSEWAND	FRST	N87633	5126	50°51'	10°05'
MAUSBACH	POPL	M81839	5013	50°54'	7°50'	MAUSFALLE	MRSH	QA0805	6337	49°40'	11°53'
MAUSBACH	POPL	L81717	5304	50°41'	6°25'	MAUSFELD	AN	NV6220	7025	48°56'	9°51'
MAUSBACH	OTCH	LV6261	6708	49°17'	7°06'	MAUSGEHÄU	MDW	N87500	5426	50°33'	10°04'
MAUSBACH	STRM	KA8730	6102	49°53'	6°02'	MAUSGESEES	POPL	PV6195	6433	49°35'	11°14'
MAUSBACHER B.	MT	MV2495	6313	49°36'	7°57'	MAUSGR.	GRGE	NA1559	5821	50°11'	9°13'
MAUSBACHQUELLE	SPRG	MV8075	6518	49°26'	8°43'	MAUSGRUND	VAL	NA6242	5925	50°02'	9°52'
MAUSBACHWALD	FRST	MV8075	6518	49°26'	8°43'	MAUSGRUND	VAL	NAS293	5524	50°29'	9°44'
MAUSBERG	HILL	PV1678	6529	49°27'	10°36'	MAUSHALDE	FARM	NT0399	8120	47°51'	9°02'
MAUSBERG	MT	UQ4270	6643	49°22'	12°49'	MAUSHALDE	AN	MU9928	7819	48°06'	8°59'
MAUSBERG	AN	NA4804	6324	49°41'	9°40'	MAUSHÄRLE	AN	MU7629	7818	48°07'	8°41'
MAUSBERG	AN	NV2728	6922	49°00'	9°22'	MAUSHARTSBERG	FARM	NT8386	8226	47°43'	10°07'
MAUSBERG	POPL	NV6266	6625	49°21'	9°51'	MAUSHÄUSCHEN	FARM	L86483	4708	51°17'	7°03'
MAUSBERG	FARM	PV0984	6429	49°30'	10°31'	MAUSHECK	AN	LA4010	6206	49°43'	6°47'
MAUSBERG	MT	OV0790	6437	49°32'	11°52'	MAUSHECK	FRST	MA5575	5616	50°19'	8°22'
MAUSBERG	CHCH	QV0790	6437	49°32'	11°52'	MAUSHECKE	AN	MV8088	6418	49°33'	8°43'
MAUSBERGTANNEN	FRST	NA4804	6324	49°41'	9°40'	MAUSHECKEN	MDW	NV2348	6821	49°11'	9°19'
MAUSBERGWEG	ROAD	PU3338	7830	48°11'	10°47'	MAUSHEIM	POPL	QV0244	6836	49°07'	11°46'
MAUSBEUTELSPITZ	FRST	PA7583	5634	50°22'	11°28'	MAUSHOF	FARM	PUB086	7334	48°36'	11°26'
MAUSBICHL	FARM	UN5178	8344	47°38'	13°01'	MAUSHOFHOLZ	FRST	PUB086	7334	48°36'	11°26'
MAUSBOUEN	FRST	MT2297	8113	47°49'	7°58'	MAUSHÜBEL	HILL	LV8977	6510	49°26'	7°28'
MAUSBRUNN	FRST	PA0566	5728	50°14'	10°28'	MAUSKAMMER	AN	NV0338	6920	49°06'	9°02'
MAUSBRUNNEN	SPRG	MV8992	6419	49°35'	8°51'	MAUSKLINGE	AN	NV1641	6821	49°07'	9°13'
MAUSBUCH	FRST	NA3133	6022	49°57'	9°26'	MAUSKLINGEN	VAL	NV2229	6921	49°01'	9°18'
MAUSBUCH	FRST	MV0974	6512	49°25'	7°45'	MAUSKOPF	HILL	LA5408	6207	49°42'	6°58'
MAUSBUCK	HILL	PV3775	6531	49°25'	10°53'	MAUSKÖPFCHEN	HILL	LA1596	5504	50°29'	6°23'
MAUSBUCKEL	HILL	LV9078	6510	49°27'	7°29'	MAUSKÖPFCHEN	MT	M85531	5116	50°50'	8°22'
MAUSBÜHL	AN	MV6862	6617	49°19'	8°34'	MAUSKREUT	FARM	PV2320	7030	48°55'	10°41'
MAUSCHBACH	POPL	LV8349	6810	49°11'	7°23'	MAUSLACH SCHN.	ROAD	MA8546	5918	50°04'	8°47'
MAUSCHBACH	POPL	LV6685	6408	49°30'	7°09'	MAUSLEBERG	FARM	UP5267	7544	48°26'	13°00'
MAUSCHELHOF	FARM	PV6570	6633	49°22'	11°16'	MAUSLE INSMÜHLE	MILL	PV4643	6832	49°07'	11°00'
MAUSCHENDORF	POPL	PA2844	5930	50°02'	10°47'	MAUSLEITE	SLP	PA9111	6235	49°43'	11°39'
MAUSCHESBERG	HILL	LA5270	5707	50°16'	6°55'	MAUSLEY	HILL	L82211	5304	50°37'	6°29'
MAUSDORF	POPL	NV5658	6724	49°16'	9°46'	MAUSLING	MT	MV1587	6413	49°32'	7°50'
MAUSDORF	POPL	PV3090	6430	49°33'	10°48'	MAUSLOCH	BLDG	NT2594	8122	47°48'	9°20'
MAUSDORF	POPL	QV0789	6437	49°31'	11°52'	MAUSLOCH	AN	MA0778	5612	50°21'	7°41'
MAUSE-B.	HILL	NC6823	4325	51°39'	9°59'	MAUSLOCH	MDW	PA3677	5631	50°20'	10°55'
MAUSE-B.	MT	NB6265	4825	51°08'	9°53'	MAUSLOCH	AN	MU2424	7715	48°14'	8°13'
MAUSE-B.	MT	LA4660	5807	50°10'	6°50'	MAUSLOCH	FRST	UQ3276	6542	49°25'	12°41'
MAUSE-B.	HILL	LA9455	5811	50°08'	7°31'	MAUSLOCH	GRGE	UN5166	8444	47°32'	13°01'
MAUSE-B.	HILL	N89030	5127	50°49'	10°17'	MAUSLOCH	FRST	PV6195	6433	49°35'	11°14'
MAUSE-B.	MT	NC8602	4527	51°28'	10°14'	MAUSLOME	AN	PA9423	6136	49°50'	11°42'
MAUSE-B.	HILL	N81073	4720	51°12'	9°08'	MAUSLOME	POND	MA5518	6116	49°49'	8°22'
MAUSE-KPF.	HILL	N88114	5326	50°40'	10°09'	MAUSMEER	FARM	UP8486	7346	48°37'	13°26'
MAUSE-KPFE.	SLP	NC4212	4423	51°33'	9°37'	MAUSMÜHL	POPL	MV0898	6312	49°38'	7°44'
MAUSE-M.	MILL	LA3653	5806	50°06'	6°43'	MAUSMÜHLE	FARM	UP1366	7540	48°25'	12°28'
MAUSE-M.	MILL	N88063	4826	51°07'	10°08'	MAUSÖ	FRST	NV5325	7024	48°58'	9°43'
MAUSE-T.	RUIN	NC7215	4426	51°35'	10°02'	MAUSÖHRENSÄCKER	ROAD	L86638	5108	50°53'	7°06'
MAUSEBACH	STRM	NV2542	6822	49°08'	9°20'	MAUSPFAD	ROAD	L86733	5108	50°50'	7°07'
MAUSEBACH	STRM	MT9075	8319	47°38'	8°52'	MAUSPFAD	ROAD	L86447	5008	50°57'	7°04'
MAUSEBERGSHÖHE	FRST	N87633	5126	50°51'	10°05'	MAUSPFAD	ROAD	L86641	5008	50°54'	7°05'
MAUSEBORN	AN	N88840	5027	50°54'	10°15'	MAUSSÜCKEN	AN	MA2057	5813	50°10'	7°53'
MAUSEBURG	FARM	MD9846	3219	52°46'	8°58'	MAUSTAL	VAL	NV1048	6820	49°11'	9°08'
MAUSECK	HILL	PV2873	6630	49°24'	10°46'	MAUSTÄLE	FRST	MU8488	7318	48°39'	8°47'
MAUSEFALLE	SQ	PC0247	4128	51°52'	10°29'	MAUSTHAL	FARM	M83646	5014	50°58'	8°05'
MAUSEGRABEN	VAL	MT1482	8313	47°41'	7°51'	MAUSTHURM	POPL	UQ3079	6541	49°26'	12°39'
MAUSEGRUND	GRGE	MC8051	4018	51°55'	8°43'	MAUSTOBEL	FRST	NU4385	7323	48°37'	9°35'
MAUSEGRUNDRÜCK	ROGE	N85941	5025	50°55'	9°50'	MAUSTOBEL	VAL	MT2297	8113	47°49'	7°58'
MAUSEHUND	VAL	N85004	5424	50°35'	9°43'	MAUSTURM	FRST	MV6604	7217	48°47'	8°32'
MAUSEKAMP	FRST	M88452	4918	51°01'	8°46'	MAUSTURM	FRST	MV6703	7217	48°47'	8°33'
MAUSEKLINGE	VAL	NV2542	6822	49°08'	9°20'	MAUSVIERTEL	MDW	TR9708	6339	49°41'	12°11'
MAUSEKLIPPE	ROCK	PC1435	4229	51°45'	10°39'	MAUSWALD	FRST	MT2297	8113	47°49'	7°58'
MAUSELAUCH	AN	NU5677	7424	48°33'	9°46'	MAUSWEG	AN	MA2313	6213	49°46'	7°56'
MAUSELLER	AN	NA2974	5622	50°19'	9°25'	MAUSWIESEN	STRM	NV2628	6922	49°00'	9°22'
MAUSELOCH	VAL	PA1664	5729	50°13'	10°38'	MAUSWINKEL	POPL	L81082	4703	51°15'	6°17'
MAUSELSKL.	GRGE	LV8849	6810	49°11'	7°28'	MAUSWINKEL	FARM	M81331	5112	50°49'	7°46'
MAUSEMÜHLE	MILL	LV7197	6309	49°37'	7°13'	MAUSWINKEL	FRST	QA1135	6037	49°56'	11°56'
MAUSEN	MDW	NV5858	6724	49°16'	9°48'	MAUSWINKEL	POPL	NA2083	5521	50°24'	9°17'
MAUSEN-B.	STRM	PV6687	6433	49°31'	11°17'	MAUSWINKEL	AN	MT2397	8113	47°49'	7°58'
MAUSENBURG	FARM	MD8530	3318	52°37'	8°47'	MAUSWINKL	FARM	UP5370	7544	48°28'	13°01'
MAUSENDORF	POPL	PV3163	6630	49°18'	10°48'	MAUT	FARM	UN0486	8240	47°42'	12°23'
MAUSENEST	FRST	N84220	5223	50°44'	9°35'	MAUT	FARM	UP8880	7446	48°34'	13°29'
MAUSENKRAUS	AN	MU7664	7518	48°26'	8°41'	MAUT	MILL	PA7777	5634	50°19'	11°29'
MAUSENMÜHLE	MILL	PV3162	6630	49°18'	10°48'	MAUT-M.	AN	NV6414	7125	48°52'	9°52'
MAUSENPLATTE	FRST	NV4876	6523	49°26'	9°40'	MAUTELÄCKER	SPRG	MU6164	7516	48°26'	8°28'
MAUSERMÜHLE	MILL	QV0639	6936	49°04'	11°49'	MAUTENLÜCHBR.	MDW	NU2453	7622	48°20'	9°19'
MAUSERSKREUZ	SHR	MU9565	7519	48°26'	8°56'	MAUTERÉUTE	AN	MV8853	6719	49°14'	8°50'
MAUSERT	AN	MA2918	6114	49°49'	8°01'	MAUTERN	FRST	NA8352	5826	50°07'	10°10'
MAUSESCHLOTT	FRST	PA6600	6333	49°38'	11°18'	MAUTERS-H.	AN	NU0679	7420	48°34'	9°05'
						MAUTERSWIESE					

NAME	DESIGNATION	GRID REF.	SHEET NO.	LAT.	LONG.	NAME	DESIGNATION	GRID REF.	SHEET NO.	LAT.	LONG.
MAUTH	POPL	UQ9616	7147	48°53'	13°35'	MAXHÜTTE	POPL	TU8854	6738	49°12'	12°05'
MAUTH	FARM	TQ9847	6839	49°09'	12°14'	MAXHÜTTE	MINE	PA9106	6335	49°41'	11°39'
MAUTH	FARM	UN0882	8340	47°40'	12°26'	MAXHÜTTE	POPL	TQ8853	6838	49°12'	12°05'
MAUTH	BLDG	UQ2344	6841	49°07'	12°34'	MAXIM.-H.	SO	PT5562	8532	47°30'	11°04'
MAUTH	FARM	TP8516	8038	47°58'	12°07'	MAXIMIL.-GER.	ROAD	PU8821	7935	48°01'	11°31'
MAUTHAUS	BLDG	PV3717	7131	48°53'	10°52'	MAXIMILIAN	POPL	UQ0739	7840	48°10'	12°24'
MAUTHAUS	FARM	TN8787	8238	47°42'	12°10'	MAXIMILIAN GERÄUMT	ROAD	QU0623	7936	48°02'	11°46'
MAUTHAUS	BLDG	PA7777	5634	50°19'	11°29'	MAXIMILIAN QDER SCHÖNE I.	ISL	PT4858	8531	47°27'	10°58'
MAUTHAUS	POPL	UQ3380	6542	49°27'	12°42'	MAXIMILIAN GERÄUMT	ROAD	QU0522	7936	48°01'	11°45'
MAUTHAUS /SPECKMÜHLE/	BLDG	PV6207	7233	48°48'	11°13'	MAXIMILIANENHOF	EST	M88635	5118	50°52'	8°48'
MAUTHAUS WERKHAUS	BLDG	NU8519	7926	48°01'	10°08'	MAXIMILIANEUM	BLDG	PU9334	7835	48°08'	11°35'
MAUTHÄUSEL	FARM	UO8702	7246	48°46'	13°28'	MAXIMILIANEN GERÄUMT	ROAD	QU0316	8036	47°58'	11°43'
MAUTHAUSEN	POPL	UN4291	8243	47°45'	12°53'	MAXIMILIANEN KLAMM	GRGE	PT5457	8532	47°27'	11°02'
MAUTHÄUSL	FARM	UN1095	8240	47°47'	12°28'	MAXIMILIANSAU	POPL	MV4832	6915	49°02'	8°17'
MAUTHÄUSL	BLDG	UN4387	8243	47°43'	12°55'	MAXIMILIANSEICHE	MONU	QU1325	7937	48°03'	11°52'
MAUTHÄUSL /WHS./	BLDG	UN3386	8242	47°42'	12°46'	MAXIMILIANSGROTTE	CAVE	PA8700	6335	49°37'	11°35'
MAUTHBERG	MT	PV9121	7035	48°55'	11°37'	MAXIMILIANSHUF	FARM	UO0784	6540	49°29'	12°20'
MAUTHBG.	HILL	TQ9847	6839	49°09'	12°14'	MAXIMILIANSHÜTTE	MILL	UN1996	8241	47°47'	12°35'
MAUTHERSTEG	AN	UQ9516	7147	48°53'	13°34'	MAXIMILIANSPLATZ	SO	NA5373	5624	50°18'	9°44'
MAUTHHOLZ	FRST	TQ9848	6839	49°09'	12°14'	MAXIMILIANSTERN	SO	PU8821	7935	48°01'	11°31'
MAUTHNERSCHLAG	FRST	UQ2393	6441	49°34'	12°33'	MAXIMIN KAS.	BAR	LA3114	6205	49°45'	6°39'
MAUTHNERWIESE	MDW	UQ6832	6945	49°02'	13°11'	MAXIMINER WÄLDCHEN	FRST	LA2101	5305	49°38'	6°31'
MAUTHOF	POPL	TQ8262	6738	49°16'	12°00'	MAXING	POPL	UP1849	7741	49°16'	12°33'
MAUTHS.	BLDG	UR1348	5940	50°03'	12°23'	MAXINNEINERBUSH	FRST	KA9109	5302	49°42'	5°06'
MAUTHS.	BLDG	UP8779	7446	48°23'	13°28'	MAXINNEINERBUSH	AN	KA9109	5202	49°42'	6°06'
MAUTIS	FARM	PU0804	8128	47°53'	10°26'	MAXKRON	POPL	PT8093	8234	47°46'	11°24'
MAUTISLEHEN	AN	NU3484	7322	48°36'	9°28'	MAXLBAUERN-M.	MILL	UP7252	7645	48°18'	13°16'
MAUTNER W.	MDW	UQ9014	7147	48°52'	13°30'	MAXLINIE	ROAD	UP0743	7740	48°13'	12°24'
MAUTSCHNEID	FARM	UP4261	7643	48°23'	12°52'	MAXLINIE	ROAD	TP8316	8038	47°58'	12°05'
MAUTWEG	ROAD	TQ9232	6938	49°00'	12°09'	MAXLRAIN	POPL	QU2309	8037	47°54'	11°59'
MAUTZEN-B.	DTCH	MV1353	6712	49°13'	7°49'	MAXLRAIN	POPL	QU2309	8137	47°54'	11°59'
MAUTZENBRUNNEN	WELL	MA7873	5618	50°18'	8°41'	MAXLRIED	POPL	PT5893	8232	47°46'	11°07'
MAUTZENSTEIN	FRST	MV5607	7116	48°49'	8°24'	MAXLRUH	SU	QU0647	7736	48°15'	11°47'
MAUZEN-B.	MT	MV5606	7116	48°48'	8°24'	MAXMEHR-M.	MILL	LA6482	5808	50°12'	7°05'
MAUZENACKER	AN	NV4217	7023	48°54'	9°34'	MAXMÜHLE	MILL	UU5004	7243	48°46'	12°58'
MAUZENBRUNNEN	SPRG	MV8659	6718	49°17'	8°49'	MAXOL-B.	HILL	NC5886	3725	52°13'	9°51'
MAUZENHALDE	AN	MU9030	7819	48°07'	8°52'	MAXPLATZ	FRST	PV5020	7032	48°55'	11°03'
MAUZENSTEIGE	ROAD	MV5608	7116	48°49'	8°24'	MAXREUTH	POPL	PA9364	5736	50°12'	11°43'
MAWICKE	POPL	MC2912	4413	51°33'	7°59'	MAXRUHE	FRST	NA7662	5726	50°12'	10°04'
MAX	FARM	NU6422	7925	48°03'	9°52'	MAXSAIN	POPL	M81400	5412	50°33'	7°47'
MAX JOSEPH GERÄUMT	ROAD	QU2034	7837	48°07'	11°58'	MAXSTRASSE	ROAD	LC4936	4206	51°45'	6°49'
MAX JOSEPHS GERÄUMT	ROAD	PU8024	7934	48°03'	11°25'	MAXWÄLDCHEN	FRST	MA8047	5918	50°04'	8°43'
MAX-BR.	WELL	PT5496	8232	47°48'	11°04'	MAXWEILER	POPL	PU6899	7233	48°43'	11°17'
MAX-EYTH-SEE	LAKE	NV1509	7121	48°50'	9°12'	MAY	FARM	LC6220	4308	51°37'	7°01'
MAX-GERÄUMT	ROAD	TP8236	7838	48°08'	12°04'	MAY	FARM	LC9627	4310	51°41'	7°30'
MAX-JOS.-GER.	TRL	PU6716	8033	47°58'	11°14'	MAY	FARM	LB2785	4705	51°17'	6°31'
MAX-JOSEPHHÖHE	POPL	PU7420	7934	48°01'	11°20'	MAY	FARM	MC3351	4014	51°54'	8°02'
MAX-JOSEPHSPLATZ	SO	MV3257	6714	49°16'	8°04'	MAY-B.	STRM	MC3393	4214	51°45'	8°07'
MAX-KAP.	CHCH	MV3457	6714	49°16'	8°05'	MAYBACH MOTORENBÄU	MILL	NT3578	8322	47°39'	9°28'
MAX-M.	MILL	UR2706	6341	49°41'	12°36'	MAYEN	POPL	LA7376	5609	50°19'	7°13'
MAX-M.	MILL	LA0561	5803	50°10'	8°16'	MAYEN	SCRB	MA3629	6014	49°55'	8°07'
MAX-MARIEN-BR.	SPRG	PA8278	5635	50°19'	11°34'	MAYEN	AN	MA3138	6014	49°59'	8°02'
MAX-PL.	SO	PA3528	6131	49°53'	10°53'	MAYEN	AN	MA2415	6213	49°47'	7°56'
MAX-STR.	ST	MV3727	7014	49°00'	8°08'	MAYENAU	AN	NV3882	6523	49°29'	9°31'
MAX-WILHELMSHÖHE	BLDG	NV0682	6520	49°29'	9°05'	MAYENBORN	STRM	NE6978	2026	53°57'	10°03'
MAXAU	POPL	MV4932	6915	49°02'	8°18'	MAYENER BELL-B.	HILL	LA7478	5609	50°20'	7°14'
MAXAU	FARM	TP9237	7839	48°09'	12°12'	MAYENER HINTERWALD	FRST	LA6678	5608	50°20'	7°07'
MAXBAUER	FARM	NT7584	8226	47°42'	10°00'	MAYENER STADTWALD	FRST	LA7177	5609	50°20'	7°11'
MAXBERG	POPL	PV4716	7132	48°53'	11°00'	MAYER	FARM	UP3336	7842	48°09'	12°45'
MAXBERG	MT	UQ3941	6842	49°06'	12°47'	MAYER	FARM	MC0352	4011	51°55'	7°35'
MAXBERG	POPL	UQ4969	6643	49°21'	12°55'	MAYER AM HAUS	FARM	TP7725	7938	48°02'	12°01'
MAXBR.	WELL	MU2001	8113	47°51'	7°56'	MAYER IN DER ECK	FARM	QTO893	8236	47°45'	11°47'
MAXDORF	POPL	MV4981	6515	49°29'	8°18'	MAYER-BÜHL	HILL	UR0524	6139	49°50'	12°17'
MAXDORFER M.	MILL	PO3906	3632	52°23'	11°02'	MAYER-HOLZ	FRST	UR0624	6139	49°50'	12°18'
MAXEINSMÜHLE	MILL	LA7482	5609	50°23'	7°14'	MAYERBRAND	MDW	UQ2166	6641	49°19'	12°32'
MAXEL	FARM	NU6520	7925	48°02'	9°52'	MAYERFELD	AN	NU7541	7726	48°13'	10°01'
MAXENHAIN	FRST	PU5041	7732	48°12'	11°01'	MAYERHAUS	BLDG	UN0983	6340	47°40'	12°28'
MAXENHOF	FARM	MT9777	8319	47°39'	8°58'	MAYERHAUSER	FARM	NT5191	8224	47°46'	9°41'
MAXENHOF	POPL	NV9731	6928	49°01'	10°20'	MAYERHFN.	FARM	UP2504	6142	47°52'	12°40'
MAXENSRUHE	BLDG	NT9168	8427	47°33'	10°13'	MAYERHOF	FARM	TP8947	7739	48°14'	12°10'
MAXFELD	FARM	PU9151	7735	48°17'	11°35'	MAYERHOF	FARM	UP1339	7840	48°11'	12°29'
MAXFELDERHOF	FRST	NU3250	7622	48°18'	9°26'	MAYERHOF	FARM	NT4984	8223	47°45'	9°39'
MAXFELS	ROCK	UQ5414	7144	48°52'	13°01'	MAYERHOF	FARM	NT9384	8227	47°42'	10°14'
MAXHAFEN	POPL	LC8787	3710	52°13'	7°21'	MAYERHOF	FARM	LA2552	5905	50°06'	6°33'
MAXHAHN	FARM	LB6959	4908	51°04'	7°08'	MAYERHOF	FARM	QV0248	6836	49°09'	11°46'
MAXHOF	POPL	PU8428	7934	48°05'	11°28'	MAYERHOF	FARM	UP1460	7640	48°22'	12°29'
MAXHOF	FARM	PU7117	8033	47°59'	11°17'	MAYERHOF	FARM	PA2715	6230	49°46'	10°46'
MAXHOF	FARM	NU6455	7625	48°21'	9°52'	MAYERHOFEN	FARM	UP3616	8042	47°59'	12°48'
MAXHOFEN	POPL	UQ5313	7144	48°51'	13°00'	MAYERHOFEN	FARM	UP2709	8042	47°55'	12°41'
MAXHOFEN	BLDG	QU1709	8137	47°54'	11°55'	MAYERHOFEN	POPL	UP4610	8043	47°55'	12°56'
MAXHÖHE	POPL	TQ8854	6738	49°12'	12°05'	MAYERHOFEN	POPL	UP3421	7942	48°01'	12°46'
MAXHÖHE	HILL	TR9127	6138	49°51'	12°05'	MAYERHOFER A.D.LEITEN	FARM	UP1839	7841	48°11'	12°33'
MAXHORST	FRST	PE2948	2331	53°40'	10°57'	MAYERHOLZ	FRST	PV7231	6934	49°00'	11°21'
MAXHÜTTE	BLDG	MU5058	7615	48°22'	8°20'	MAYERHOLZ	FRST	PV9548	6836	49°09'	11°41'

NAME	DESIGNATION	GRID REF.	SHEET NO.	LAT.	LONG.	NAME	DESIGNATION	GRID REF.	SHEET NO.	LAT.	LONG.
MAYERHOLZ	AN	NU7539	7726	48°12'	10°01'	MECKESHEIM	POPL	MV8763	6618	49°19'	8°49'
MAYERLEITE	SLP	PV8540	6935	11°32'	11°32'	MECKHAUSEN	POPL	MB5953	4916	51°02'	8°25'
MAYERLEITE	SLP	PV8431	6935	49°00'	11°31'	MECKHAUSEN	FARM	MB5853	4916	51°02'	8°24'
MAYERS	FARM	PU0807	8028	47°54'	10°26'	MECKHOFEN	FARM	LB6557	4908	51°03'	7°04'
MAYERSBERG	MT	QV0055	6736	49°13'	11°45'	MECKING	FARM	QU1419	8037	47°59'	11°52'
MAYERSHOF	FARM	LB3053	4905	51°00'	6°35'	MECKING	FARM	LC5143	4107	51°49'	6°50'
MAYGADESSEN	EST	NC2431	4222	51°44'	9°21'	MECKING	FARM	LC6348	4108	51°52'	7°01'
MAYKESSELSKOPF	MT	LV7169	6609	49°22'	7°13'	MECKINGHOVEN	POPL	LC8321	4309	51°38'	7°19'
MAYOR	AN	MA3322	6014	49°55'	8°04'	MECKINGSEN	POPL	MC3617	4314	51°36'	8°05'
MAYR	FARM	UN4274	8343	47°36'	12°54'	MECKLAR	POPL	NB5341	5024	50°55'	9°45'
MAYR-H.	FRST	PU5738	7832	48°11'	11°07'	MECKLENBRUCH	MRSN	NC3837	4223	51°47'	9°33'
MAYREHMEN	FARM	NO3657	3123	52°52'	9°32'	MECKLENB. KALISALZWERKE /SCHACHT HERZOG	MINE	NE4005	2732	53°18'	9°36'
MAYRHOF	FARM	NT9291	8227	47°46'	10°14'	REGENT/					
MAYRHOF	FARM	UP3057	7642	48°21'	12°43'	MECKLENBECK	POPL	MC0254	4011	51°56'	7°34'
MAYRHOF	FARM	TP8634	7838	48°07'	12°07'	MECKLENBECK	POPL	MC0254	4011	51°56'	7°34'
MAYRHOF	FARM	TP8234	7838	48°07'	12°04'	MECKLENHORST	FRST	ND3315	3522	52°29'	9°29'
MAYRHOF	FARM	TP9336	7839	48°09'	12°13'	MECKLENHORST	FRST	NO3416	3523	52°30'	9°30'
MAYRHOFEN	FARM	UN3998	8143	47°49'	12°51'	MECKLENHORST	POPL	ND3317	3423	52°30'	9°29'
MAYSALPE	PAST	PT4077	8331	47°38'	10°52'	MECKLERMÖHE	HILL	LA2127	6105	49°52'	6°31'
MAYSCHOSS	POPL	LA5998	5408	50°31'	7°01'	MECKLINGEN	POPL	MD6017	3416	52°30'	8°25'
MAYWELERHOF	POPL	LV8592	6410	49°34'	7°25'	MECKLINGER WIESEN	MDW	MD5917	3416	52°30'	8°24'
MAZELÄCKER	AN	MU7090	7317	48°40'	8°35'	MECKLINGHAUSEN	POPL	MD2762	4813	51°06'	7°58'
MAZPFUHL	MONU	MA0018	6111	49°48'	7°37'	MECKMANN	FARM	MC0153	4011	51°55'	7°34'
MEBRITZ	POPL	NB8119	5226	50°43'	10°09'	MECKLES-B.	SLP	PA1265	5729	50°14'	10°34'
MEBUSMÜHLE	MILL	LB7669	4809	51°09'	7°14'	MEDARO	POPL	MA0002	6311	49°40'	7°37'
MECHAU	POPL	PD5860	3134	52°52'	11°21'	MEDBACH	POPL	PA3307	6231	49°42'	10°50'
MECHELHOF	FARM	MC2972	3913	52°06'	7°58'	MEDENBICK	FARM	LB8965	4810	51°07'	7°25'
MECHELS-B.	MT	KA9331	6002	49°54'	6°07'	MEDDERBY	FARM	NF3770	1223	54°46'	9°35'
MECHELWIND	POPL	PA3101	6330	49°39'	10°49'	MEDDERSHEIM	POPL	MA0015	6211	49°47'	7°37'
MECHENHARO	POPL	NA1416	6221	49°48'	9°11'	MEDDERSHEIMER WALD	FRST	LA9913	6211	49°46'	7°36'
MECHENRIED	POPL	PA0550	5928	50°06'	10°28'	MEDDEWADE	POPL	NE9463	2128	53°48'	10°26'
MECHENRIEDER MÜHLE	MILL	PA0550	5928	50°06'	10°28'	MEDDEWADE	STRM	MB6884	4617	51°18'	8°32'
MECHER	POPL	KA8647	5902	50°02'	6°01'	MEDDEWADE	STRM	MB6881	4717	51°17'	8°32'
MECHERNICH	POPL	LB3307	5405	50°35'	6°38'	MEDDEWADE	STRM	MB7772	4718	51°12'	8°40'
MECHERNICHER BLEIBERGWERK	MINE	LB3205	5405	50°34'	6°38'	MEDDEWADE	STRM	MB8170	4818	51°11'	8°44'
MECHERNICHER WALD	FRST	LB3607	5406	50°35'	6°41'	MEDDEWADE	POPL	MB7972	4718	51°12'	8°42'
MECHLENREUTH	POPL	QA0061	5836	50°10'	11°48'	MEDDEWADE	POPL	MB7971	4818	51°11'	8°42'
MECHLER	AN	NA4511	6223	49°45'	9°37'	MEDDEWADE	FRST	MB7674	4717	51°13'	8°40'
MECHOW	POPL	PE1953	2230	53°43'	10°48'	MEDDEWADE	STRM	PE1271	2130	53°52'	10°42'
MECHOWER HOLZ	FRST	PE1856	2230	53°44'	10°47'	MEDDEWADE	HILL	NC4586	3724	52°13'	9°40'
MECHOWER SEE	LAKE	PE2054	2230	53°43'	10°49'	MEDDEWADE	POPL	NF1174	1121	54°49'	9°10'
MECHOWER SEE	LAKE	PE2153	2231	53°43'	10°50'	MEDDEWADE	FARM	NF1075	1120	54°49'	9°10'
MECHTEN-B.	HILL	LC6705	4508	51°29'	7°05'	MEDDEWADE	FARM	NF1175	1121	54°49'	9°10'
MECHTERSEN	POPL	NE8704	2727	53°17'	10°18'	MEDDEWADE	FARM	NF1274	1121	54°49'	9°11'
MECHTERSHEIM	POPL	MV5657	6716	49°16'	8°24'	MEDDEWADE	FARM	NF1273	1121	54°48'	9°11'
MECHTILDIS-BR.	WELL	PU5511	8032	47°56'	11°05'	MEDDEWADE	FARM	NF1072	1221	54°48'	9°10'
MECHTILDISHAUSEN	EST	MA5143	5915	50°02'	8°19'	MEDDELL	POPL	KA9878	5602	50°19'	6°10'
MECHTSHAUSEN	POPL	NC7652	4026	51°55'	10°06'	MEDDELL	POPL	KA9878	5603	50°19'	6°10'
MECHTSHAUSER-B.	MT	NC7551	4026	51°54'	10°05'	MEDDELON	POPL	MB7669	4817	51°10'	8°40'
MECK-B.	STRM	NB5741	5024	50°55'	9°49'	MEDDELON	POPL	MB7768	4818	51°10'	8°40'
MECKATZ	POPL	NT6675	8325	47°37'	9°53'	MEDDELSHEIM	POPL	LV7345	6809	49°09'	7°16'
MECKBACH	FRST	NB5843	5025	50°56'	9°50'	MEDDELSHEIMMÜHLE	MILL	LV7445	6809	49°09'	7°16'
MECKBACH	POPL	NB5541	5024	50°55'	9°47'	MEDDELSHEIMMÜHLE	STRM	ME9263	2119	53°49'	8°53'
MECKEL	POPL	LA2129	6105	49°53'	6°31'	MEDDELSHEIM	STRM	ME9358	2219	53°46'	8°53'
MECKEL B.	STRM	MC0055	4011	51°56'	7°33'	MEDDELSHEIM	STRM	LA0778	5603	50°19'	6°17'
MECKEL-SEE	LAKE	NF3505	1823	54°11'	9°32'	MEDDELSHEIM	POPL	ME9152	2219	53°43'	8°52'
MECKELSCH	POPL	MC4492	3715	52°16'	8°11'	MEDDELSHEIM	STRM	MB4417	5215	50°42'	8°13'
MECKELFELD	POPL	NE6819	2526	53°25'	10°01'	MEDDELSHEIM	POPL	MB4616	5315	50°42'	8°14'
MECKELMOOR	FARM	NF3605	1823	54°11'	9°33'	MEDDENBACH	STRM	MA5448	5916	50°05'	8°22'
MECKELMOOR	MRSN	NF3706	1723	54°12'	9°34'	MEDDENBACH	POPL	MB4516	5215	50°42'	8°13'
MECKELMOOR	FARM	NF3606	1723	54°12'	9°33'	MEDDENBACH	POPL	MA5250	5816	50°06'	8°20'
MECKELS-M.	MILL	MA9145	5919	50°03'	8°52'	MEDDENBACH	POPL	LA0779	5603	50°20'	6°17'
MECKELSEE	LAKE	NF3505	1723	54°11'	9°32'	MEDDENBACH	POPL	MA1244	5912	50°02'	7°46'
MECKELSTEDT	POPL	NE9538	2419	53°35'	9°55'	MEDDENBACH	SLP	NA6299	5425	50°32'	9°52'
MECKELWEGE	POPL	MC2774	3813	52°07'	7°56'	MEDER-M.	MILL	MA6089	5516	50°27'	8°26'
MECKELWEGE KIRCHWEG	ROAD	MC2775	3813	52°07'	7°56'	MEDERBACH	STRM	MT7574	8318	47°37'	8°40'
MECKELWEGE MARK	AN	MC2673	3813	52°06'	7°55'	MEDERBACH	STRM	MT7474	8317	47°37'	8°39'
MECKENBACH	POPL	LA9215	6211	49°47'	7°30'	MEDERBACH	FARM	KA8924	6102	49°50'	6°04'
MECKENBACH	STRM	LV6298	6308	49°37'	7°05'	MEDERBACH	FARM	MU2506	8014	47°54'	8°00'
MECKENBACH	POPL	LV6297	6308	49°37'	7°05'	MEDERBACH	POPL	KA9921	6103	49°48'	6°13'
MECKENBACHER WALD	FRST	LA9313	6211	49°46'	7°31'	MEDERBACH	POPL	UQ4618	7043	48°54'	12°54'
MECKENBEUREN	POPL	NT4283	8223	47°42'	9°34'	MEDERBACH	POPL	ME2749	2313	53°41'	7°53'
MECKENBEUREN	POPL	NT4283	8323	47°42'	9°34'	MEDERNSEER ALTENDEICH	POPL	ME2647	2313	53°40'	7°53'
MECKENHAUSEN	POPL	PV6649	6833	49°10'	11°17'	MEDERNSEER ALTENDEICH	FARM	Q88847	6838	49°08'	12°05'
MECKENHEIM	POPL	MV4473	6515	49°24'	8°14'	MEDERDORF	FARM	LB7589	4609	51°20'	7°13'
MECKENHEIM	POPL	LB6010	5308	50°37'	7°01'	MEDERDORF	POPL	LV0195	6403	49°34'	6°15'
MECKENHEIMER ALLEE	ST	LB6213	5308	50°39'	7°03'	MEDERINGEN	POPL	PD0483	2929	53°05'	10°33'
MECKENHEIMER WEG	ST	MV4771	6615	49°23'	8°16'	MEDERINGEN	AN	LV0094	6403	49°34'	6°14'
MECKENLÜHE	POPL	PV5559	6732	49°16'	11°08'	MEDERINGEN	POPL	LB6119	5208	50°42'	7°02'
MECKENLOMER HOLZ	FRST	PV5661	6732	49°17'	11°09'	MEDLINGHOVEN	POPL	PA3545	5931	50°02'	10°53'
MECKENSTOCKERHÖFE	POPL	LB5996	4507	51°24'	6°58'	MEDLINGHOVEN	CHCH	NB0597	4520	51°25'	9°04'
MECKENWIEHER	DTCH	KV9293	6402	49°33'	6°07'	MEDLINGHOVEN	FRST	LA4016	6206	49°46'	6°47'
MECKERS-B.	HILL	LV8453	6710	49°13'	7°25'	MEDLINGHOVEN	FARM	LE8327	2509	53°29'	7°14'
						MEDLINGHOVEN	FARM	LE8526	2509	53°28'	7°16'

NAME	DESIGNATION	GRID REF.	SHEET NO.	LAT.	LONG.	NAME	DESIGNATION	GRID REF.	SHEET NO.	LAT.	LONG.
MEEDE	STRM	NE1906	2621	53°18'	9°17'	MEERGRUF					
MEEDE	AN	ME3919	2514	53°25'	8°05'	MEERHART	FRST	LA5121	6107	49°49'	6°56'
MEEDEN	AN	ME4513	2615	53°22'	8°10'	MEERHAUSEN	HILL	L89549	5011	50°59'	7°30'
MEEDENGRDDEN	AN	ME3920	2514	53°25'	8°05'	MEERHAUSENER MOOR	PDPL	ME0303	2711	53°16'	7°33'
MEEDENSDDRF	POPL	PA4233	6031	49°56'	10°59'	MEERHDF	MRSH	ME0134	2411	53°33'	7°31'
MEEDER	POPL	PA3576	5631	50°19'	10°54'	MEERHDF	FARM	NA0348	5920	50°05'	9°02'
MEEDWEG	ROAD	ME0318	2511	53°24'	7°32'	MEERHDF	EST	L81852	5004	50°59'	6°25'
MEEDHALLIG	FARM	ME9548	1419	54°35'	8°55'	MEERMDF	POPL	MC9007	4419	51°31'	8°52'
MEEDLAND	AN	ME0056	2210	53°45'	7°29'	MEERMDF	FARM	L83683	4705	51°16'	6°39'
MEEDSCHLOT	STRM	ME9267	1219	54°45'	8°53'	MEERMÖHE	AN	LA7642	5609	50°23'	7°16'
MEEGEN	POPL	LB7947	5009	50°58'	7°17'	MEERMOLZ	PDPL	NA1059	5820	50°11'	9°08'
MEEGEN	POPL	L88243	5009	50°56'	7°19'	MEERMOLZ	FRST	NA0556	5820	50°09'	9°04'
MEEGEN	FARM	L87055	4908	51°02'	7°09'	MEERMOLZ	FRST	NT5075	8324	47°38'	9°40'
MEEL-8	MT	NC0335	4220	51°46'	9°02'	MEERMOLZ	FRST	NT4975	8323	47°38'	9°39'
MEELDERBROEK	AN	K89987	4702	51°18'	6°07'	MEERMOLZ	FRST	MA0324	6111	49°52'	7°39'
MEEMANN	FARM	L08715	3510	52°28'	7°20'	MEERHÖLZER HEILIGENKUPF	MT	NA1058	5820	50°10'	9°08'
MEENEN	FARM	LC2503	4504	51°27'	6°29'	MEERMUSEN	PAST	LE9427	2510	53°29'	7°24'
MEENSEN	POPL	N85299	4524	51°26'	9°45'	MEERMUSENER MOOR	MRSH	LE9733	2410	53°32'	7°27'
MEENTENSTROM	STRM	NE0186	1920	54°01'	9°01'	MEERING	FARM	LC6016	4407	51°35'	6°59'
MEER	FARM	M00214	3511	52°28'	7°34'	MEERINGER WALD	FRST	P05933	7832	48°08'	11°08'
MEER	POPL	L86490	4608	51°21'	7°03'	MEERKAMP	POPL	L82471	4804	51°10'	6°29'
MEER	POPL	LC9572	3910	52°05'	7°28'	MEERKAMP	AN	MD6149	3216	52°47'	8°25'
MEER	FARM	L82489	4604	51°19'	6°28'	MEERKANAL	CNAL	MD4272	3014	53°00'	8°08'
MEER	POPL	L83980	4706	51°15'	6°41'	MEERKANAL	CNAL	MD4269	3014	52°58'	8°08'
MEER	AN	MV7381	6517	49°29'	8°38'	MEERKATZ	MDW	MA0780	5612	50°22'	7°41'
MEER	AN	MV7282	6517	49°29'	8°37'	MEERKATZ	FARM	LV3173	6606	49°23'	6°40'
MEER ALAND	FARM	LE8225	2509	53°28'	7°13'	MEERKATZ-8	STRM	MA0680	5612	50°22'	7°41'
MEER B.	STRM	M85325	5216	50°46'	8°20'	MEERK IRCHEN	POPL	ME5402	2715	53°16'	8°19'
MEER W.	MDW	MA7201	6317	49°40'	8°37'	MEERKORN	AN	MU1267	7512	48°27'	7°49'
MEER-B.	HILL	NC6291	3725	52°16'	9°55'	MEERLACHGRABEN	DTCH	MV6157	6716	49°16'	8°28'
MEER-B.	STRM	ND1115	3521	52°29'	9°10'	MEERLEBRDEK	AN	K89682	4702	51°15'	6°05'
MEER-B.	STRM	ND1414	3521	52°28'	9°13'	MEERLDCHS-8	WELL	MV3160	6714	49°17'	8°03'
MEER-B.	STRM	ND1713	3521	52°28'	9°15'	MEERLDCHS-8	HILL	LA8272	5710	50°17'	7°20'
MEER-B.	STRM	LA4152	5906	50°06'	6°47'	MEERMANN	FARM	LC8822	4310	51°38'	7°23'
MEER-B.	HILL	LA1961	5804	50°10'	6°28'	MEERMANN	FARM	MC6941	4117	51°49'	8°33'
MEER-B.	HILL	PC0385	3729	52°12'	10°31'	MEERMEIER	POND	MA6074	5616	50°19'	8°26'
MEER-B.	STRM	M09824	3419	52°34'	8°58'	MEERPFUHL-8	STRM	MA6073	5616	50°18'	8°26'
MEER-B.	STRM	N00024	3420	52°34'	9°00'	MEERPFUHL	POND	NC4276	3823	52°08'	9°37'
MEER-B.	STRM	ND1326	3421	52°35'	9°11'	MEERRETTIGSGRUND	VAL	PC1897	3630	52°19'	10°44'
MEER-B.	STRM	ND1119	3421	52°31'	9°10'	MEERSBURG	POPL	NT2082	8321	47°41'	9°16'
MEER-B.	STRM	ND1428	3321	52°36'	9°13'	MEERSWINDEN	EST	N86911	5325	50°39'	9°59'
MEER-OR.	BRDG	M00600	3611	52°20'	7°37'	MEERTAL	VAL	NV1469	6621	49°22'	9°11'
MEER-GR.	VAL	N86435	5125	50°52'	9°55'	MEERTALBR.	WELL	NV1469	6621	49°22'	9°11'
MEERACKER	AN	MV4221	7015	48°56'	8°13'	MEERWALD	FRST	LV3677	6506	49°25'	6°44'
MEERACKER	AN	NV7783	6526	49°30'	10°04'	MEERWALD	FRST	LV5849	6808	49°11'	7°03'
MEERBACH	STRM	NU4796	7223	48°43'	9°38'	MEERWASSER	MRSH	MV5712	6216	48°52'	8°25'
MEERBACH	STRM	MB6217	5216	50°42'	8°28'	MEERWASSER	RDAD	ME1226	2512	53°28'	7°40'
MEERBACH	STRM	NA9247	5927	50°04'	10°17'	MEES	AN	LV1499	6304	49°37'	6°25'
MEERBACH	STRM	MA7101	6317	49°40'	8°36'	MEESBALKEN	POPL	L88046	5009	50°57'	7°17'
MEERBACHSTANNEN	FRST	MB5426	5216	50°47'	8°21'	MEESCH-8	HILL	PC1775	3830	52°07'	10°43'
MEERBACHWIESE	MDW	MV9464	6619	49°20'	8°55'	MEESCHENDORF	POPL	PF2921	1631	54°19'	10°59'
MEERBECK	STRM	LC1707	4504	51°29'	6°22'	MEESCHENDORF	POPL	NF4633	1533	54°26'	9°43'
MEERBECK	POPL	LC3604	4505	51°28'	6°38'	MEESCHENDORFER M.	HILL	PF2820	1631	54°19'	10°58'
MEERBECK	POPL	NC1099	3620	52°20'	9°09'	MEESCHENSEE	FRST	NE6457	2225	53°45'	9°58'
MEERBENDEN	AN	L81932	5104	50°49'	6°26'	MEESCHENSEE	POPL	NE6556	2225	53°45'	9°59'
MEERBERG	FARM	LD7953	3109	52°49'	7°12'	MEESDDRF	PDPL	MC5990	3716	52°15'	8°24'
MEERBERG	FARM	L87908	5309	50°37'	7°17'	MEESE	FARM	MD0612	3511	52°27'	7°37'
MEERBERGS MOOR	MRSH	ND9614	3528	52°28'	10°25'	MEESE-T.	PDND	PD1600	3630	52°20'	10°42'
MEERBODEN	AN	LA7782	5609	50°23'	7°16'	MEESEN-M.	FARM	LA4141	5906	50°00'	6°47'
MEERBODENREUTH	PDPL	TR9112	6238	49°43'	12°06'	MEESENHOF	FARM	LC4822	4306	51°38'	6°48'
MEERBODN	HILL	LA1663	5804	50°11'	6°25'	MEESENMEER	AN	LD7755	3109	52°50'	7°10'
MEERBRAKEN	MRSH	MD9730	3319	52°37'	8°58'	MEESENMOOR	AN	MD2711	3513	52°27'	7°56'
MEERBRAUCK	FARM	M81088	4612	51°20'	7°43'	MEESENMOOR	MRSH	PD0433	3329	52°38'	10°32'
MEERBRAUCKSIEPEN	FARM	M81088	4612	51°20'	7°43'	MEESKENMOOR	AN	MD2673	2913	53°00'	7°54'
MEERBRUCH	FARM	MC8786	3718	52°13'	8°49'	MEESMANN	FARM	LC7508	4409	51°30'	7°12'
MEERBRUCH	MRSH	ND1911	3521	52°27'	9°17'	MEESMANN	FRST	LV1291	6404	49°32'	6°24'
MEERBRUCHS WIESEN	MRSH	ND1713	3521	52°28'	9°15'	MEESWALD	POPL	PD6080	2934	53°03'	11°23'
MEERBRUCHS	FRST	NT5879	8324	47°40'	9°46'	MEETSCHOW	FRST	PD6078	2934	53°02'	11°23'
MEERBUSCH	FRST	LA3977	5606	50°19'	6°44'	MEETSCHOWER FORST	FARM	LE8031	2409	53°31'	7°11'
MEERBUSCH	FRST	LB3781	4705	51°15'	6°40'	MEEZEN	POPL	NE4689	1924	54°03'	9°42'
MEERBUSCH-MOOR	MRSH	ND1931	3321	52°38'	9°17'	MEFFERSCHMID	FRST	K88908	5402	50°35'	6°01'
MEERDORF	POPL	N88900	3627	52°21'	10°19'	MEGELSBURG	FRST	MU6792	7317	48°41'	8°33'
MEERDORF	PDPL	MD1644	3212	52°44'	7°46'	MEGERLESFELD	AN	NV3656	6722	49°15'	9°29'
MEERDORFER ANGER	AN	ND9101	3628	52°21'	10°20'	MEGESHEIM	PDPL	PV2022	7029	48°56'	10°38'
MEERDORFER HULZ	FRST	ND8902	3627	52°22'	10°19'	MEGETSWEILER	POPL	NT3492	8222	47°47'	9°27'
MEERDORFER HOLZ	FRST	ND9002	3628	52°22'	10°19'	MEGGEN	POPL	M83464	4814	51°07'	8°04'
MEERENDANKSHOF	FARM	LC1501	4504	51°26'	6°20'	MEGGEN	POPL	NT7088	8225	47°44'	9°56'
MEERER BUSCH	AN	L83881	4706	51°15'	6°41'	MEGGENWERK	HILL	M83463	4814	51°07'	8°04'
MEERFELD	POPL	LA3951	5906	50°05'	6°45'	MEGGENRIED	POPL	PTD691	8228	47°46'	10°25'
MEERFELDER MAAR	FRST	ME1819	2512	53°25'	7°46'	MEGGENTHAL	FARM	UP2724	7942	48°03'	12°41'
MEERFELDER WALD	LAKE	LA3952	5806	50°06'	6°45'	MEGGERDORF	PDPL	NF2522	1622	54°21'	9°23'
MEERGASSE	FRST	LA3849	5906	50°04'	6°44'	MEGGERHOLM	FARM	NF2519	1622	54°19'	9°23'
MEERGRABEN	AN	MA5724	6116	49°52'	8°24'	MEGGERKODG	MDW	NF2423	1622	54°21'	9°22'
	DTCH	MC5726	4316	51°41'	8°23'	MEGGERKODG	FARM	NF2522	1622	54°21'	9°23'
						MEGMANSDDRF	POPL	PV8623	7035	48°56'	11°32'

NAME	DESIGNATION	GRID REF.	SHEET NO.	LAT.	LONG.	NAME	DESIGNATION	GRID REF.	SHEET NO.	LAT.	LONG.
MEHE	STRM	NE1039	2320	53°36'	9°09'	MEHLEN-GR.	VAL	NA5419	6124	49°49'	9°45'
MEHE	STRM	ME9934	2419	53°33'	8°59'	MEHLENFENN	FRST	LA1372	5704	50°16'	6°23'
MEHE	STRM	ME9932	2419	53°32'	8°59'	MEHLENHECK	FRST	MB1912	5313	50°39'	7°51'
MEHE	STRM	NE0637	2420	53°35'	9°07'	MEHLENHUHE	MT	NA7137	6025	49°59'	9°59'
MEHE	STRM	NE0034	2420	53°33'	9°00'	MEHLENHOLZ	FRST	NA6325	6125	49°52'	9°53'
MEHE	STRM	NE0633	2420	53°33'	9°05'	MEHLENHULZ	FRST	NA7136	6025	49°58'	9°59'
MEHEOORF	POPL	NE0632	2420	53°32'	9°05'	MEHLENSCHLAG	FRST	NA5615	6224	49°47'	9°47'
MEHEOORFER SCHIFFSSTELLE	UOCC	NE0938	2420	53°35'	9°08'	MEHLER HOLZ	FRST	N80566	4820	51°09'	9°04'
MEHETSWEILER	POPL	NT5379	8324	47°40'	9°43'	MEHLFIEL	FARM	PO2782	2931	53°04'	10°54'
MEHHECK	AN	MV6413	7117	48°52'	8°31'	MEHLFIEN	POPL	PO3479	2932	53°03'	11°00'
MEHHOLZ	FRST	PC1015	4429	51°34'	10°35'	MEHLFURT	FRST	MV5345	6816	49°09'	8°22'
MEHL	AN	NV5756	6724	49°15'	9°47'	MEHLFURT	FRST	MV5446	6816	49°10'	8°22'
MEHL	AN	NV3961	6623	49°18'	9°32'	MEHLFURT-B.	STRM	MV5145	6816	49°09'	8°20'
MEHL	AN	MV9217	7019	48°54'	8°53'	MEHLGARTEN	AN	PV6982	6534	49°28'	11°20'
MEHL	AN	MV7228	6917	49°00'	8°37'	MEHLGRABEN	DTCH	MV7487	6417	49°32'	8°38'
MEHL-B.	HILL	LV5280	6507	49°27'	6°58'	MEHLGRUND	VAL	NV2063	6621	49°19'	9°17'
MEHL-B.	DTCH	MA0565	5712	50°14'	7°40'	MEHLGRUND	AN	NV1965	6621	49°20'	9°16'
MEHL-B.	HILL	PC1894	3730	52°17'	10°44'	MEHLHARDT	FARM	UP4061	7643	48°23'	12°50'
MEHL-B.	STRM	NA7964	5726	50°13'	10°07'	MEHLHARDT AM SAND	FARM	UP4063	7543	48°24'	12°50'
MEHL-B.	DTCH	PU5446	7732	48°15'	11°04'	MEHLHAUS	FRST	NV4231	6923	49°02'	9°34'
MEHL-B.	HILL	N80522	5220	50°45'	9°04'	MEHLHAUSL	FARM	UP2366	7541	48°25'	12°37'
MEHL-BERG	MT	NA5454	5824	50°08'	9°46'	MEHLHOF	FARM	NV7533	6026	49°03'	10°02'
MEHL-GRÜ.	VAL	PA8960	5835	50°10'	11°39'	MEHLHOF	FARM	NF0138	3328	52°40'	10°21'
MEHL-M.	MILL	LAB271	5710	50°17'	7°20'	MEHLHOP	FARM	MD0349	3219	52°47'	8°54'
MEHLACKER	AN	NV5950	6724	49°12'	9°49'	MEHLHOP	FARM	N00645	3220	52°45'	9°05'
MEHLACKER	AN	NV0429	6920	49°07'	9°07'	MEHLIGS-M.	MILL	LC8101	4509	51°27'	7°17'
MEHLANDS-B.	DTCH	NO4279	2423	53°03'	9°38'	MEHLINGEN	POPL	MV1783	6513	49°30'	7°51'
MEHLAU	FRST	MU0600	8119	47°51'	8°55'	MEHLINGER M.	MILL	MB1402	5412	50°34'	7°47'
MEHLBACH	POPL	MV0786	6412	49°31'	7°43'	MEHLIS	FARM	NT4798	8123	47°50'	9°38'
MEHLBACH	STRM	MV0585	6412	49°31'	7°41'	MEHLISHOFEN	FARM	NT4399	8123	47°51'	9°34'
MEHLBACH	VAL	MB9363	4819	51°07'	8°54'	MEHLISKOPF	MT	MU4488	7315	48°39'	8°14'
MEHLBACH	FARM	UQ4733	6943	49°02'	12°55'	MEHLKAMP	FRST	PC0999	3629	52°20'	10°36'
MEHLBACHER ECK	ROGE	MV0785	6412	49°31'	7°43'	MEHLKLAMM	ROAD	MV6527	6917	49°00'	8°31'
MEHLBACHER TEICH	POND	N81016	5320	50°42'	9°08'	MEHLKLINGE	GRGE	NV3325	7022	48°59'	9°27'
MEHLBACHER TEICH	POND	N81016	5220	50°42'	9°08'	MEHLMAHD	MOW	NV4231	6923	49°02'	9°34'
MEHLBACHSTRIFT	FARM	NE9303	2728	53°16'	10°23'	MEHLMAUSEL	FARM	UP4446	7743	48°15'	12°54'
MEHLBAUER	FARM	PU1603	8129	47°52'	10°33'	MEHLMISEL	POPL	QA0440	6037	49°59'	11°51'
MEHLBAUM	AN	MU9940	7719	48°13'	8°59'	MEHLMOOR	MRSH	ND2596	2722	53°13'	9°22'
MEHLBAUM	AN	NU4656	7623	48°21'	9°37'	MEHMLATZE	FRST	MU4777	7415	48°33'	8°17'
MEHLBAUM	FRST	MA4362	5715	50°12'	8°12'	MEHMLRODT	FARM	PF7711	1727	54°14'	10°11'
MEHLBAUM	AN	NV5772	6524	49°24'	9°47'	MEHLS-B.	RDEG	PC0464	3929	52°01'	10°32'
MEHLBAUM	AN	MV9616	7019	48°54'	8°57'	MEHLSACK	ROCK	NU7574	7426	48°31'	10°01'
MEHLBAUM	AN	MV9026	7019	48°59'	8°52'	MEHLSEE	AN	MA5133	6015	49°57'	8°19'
MEHLBAUM	AN	NU4568	7523	48°28'	9°37'	MEHLSSEE SCHN.	ROAD	MA6740	5917	50°01'	8°32'
MEHLBAUM	AN	NU2667	7522	48°27'	9°21'	MEHLSTEIBL	FARM	UP4271	7543	48°28'	12°52'
MEHLBAUM	AN	NU4172	7523	48°30'	9°33'	MEHLTAU	AN	MA7584	5517	50°24'	8°39'
MEHLBAUM	AN	MU7366	7517	48°27'	8°38'	MEHLTEICH	AN	NV4305	7223	48°48'	9°35'
MEHLBAUM	AN	NU4172	7423	48°30'	9°33'	MEHLTHAU-M.	MILL	PA8563	5835	50°11'	11°35'
MEHLBEERBAUM	AN	NU2856	7622	48°21'	9°23'	MEHLTHEUER	FARM	UN3895	8243	47°47'	11°30'
MEHLBEERHORN	FRST	PU5209	8032	47°55'	11°02'	MEHLTHEUER	FARM	UP3849	7742	48°16'	12°49'
MEHLBEERWÄNDE	CLIF	UN0091	8240	47°44'	12°20'	MEHLTRIESCH	FRST	MA0665	5712	50°14'	7°41'
MEHLBEK	POPL	NE2884	1922	54°00'	9°26'	MEHLWEG	POPL	UN5583	8344	47°41'	13°04'
MEHLBERG	MT	PV1628	7029	49°00'	10°35'	MEHLWEIHERKOPF	MT	MV1978	6513	49°27'	7°53'
MEHLBERG	AN	MU6217	7917	48°00'	8°29'	MEHMBACHS-RR.	WELL	NA5380	5624	50°22'	9°45'
MEHLBERG	FRST	NV5286	6424	49°31'	9°43'	MEHMELS	POPL	N89410	5327	50°38'	10°20'
MEHLBERG	MT	NA7773	5626	50°18'	10°05'	MEHME	POPL	PD3244	3231	52°44'	10°57'
MEHLBERG	FARM	MB2133	5113	50°51'	7°53'	MEHMKER HOLZ	FRST	PD3345	3231	52°44'	10°58'
MEHLBERG	HILL	MA3709	6214	49°44'	8°08'	MEHMEN	EST	NE9195	1928	54°06'	10°23'
MEHLBERGEN	POPL	ND1047	3320	52°41'	9°09'	MEHN-B.	STRM	TP7949	7738	48°15'	12°01'
MEHLBERGEN	POPL	ND1137	3321	52°41'	9°10'	MEHNACH	STRM	UQ3128	7042	48°59'	12°41'
MEHLBIRNBAUMS GEWANN	AN	MA6221	6116	49°50'	8°28'	MEHNACH	STRM	UQ3026	7042	48°58'	12°41'
MEHLBLOCKMOOS	MRSH	PT1046	8228	47°43'	10°28'	MEHNACH	STRM	UQ2924	7042	48°57'	12°40'
MEHLBORN	WELL	NA1594	5421	50°30'	9°13'	MEHNACH	STRM	UQ3336	6942	49°03'	12°43'
MEHLBÜSCH	FRST	MA5670	5716	50°17'	8°23'	MEHNACH	STRM	UQ3333	6942	49°02'	12°43'
MEHLBRUCH	POPL	LB5760	4907	51°04'	6°58'	MEHNACH	STRM	UQ3232	6942	49°01'	12°42'
MEHLBÜGEL	HILL	UQ1181	6540	49°27'	12°23'	MEHNACH	STRM	UQ3130	6942	49°00'	12°41'
MEHLBUSCH	POPL	LB1367	4804	51°07'	6°20'	MEHNACH	POPL	TP7949	7738	48°15'	12°01'
MEHLBY	POPL	NF5858	1325	54°40'	9°54'	MEHNBERG	FARM	UP3180	7442	48°33'	12°43'
MEHLDORNEN	AN	NU5572	7424	48°30'	9°44'	MEHNENMOOR	AN	ME7122	2517	53°27'	8°34'
MEHLE	POPL	NC4774	3824	52°07'	9°41'	MEHNER BRUCH	SCRB	MD6608	3517	52°25'	8°30'
MEHLEFELDER HOLZ	FRST	NC4286	3723	52°13'	9°37'	MEHNER MASCH	POPL	MC7093	3717	52°17'	8°34'
MEHLEM	POPL	LB7213	5309	50°39'	7°11'	MEHNER WIESEN	MOW	MD6408	3516	52°25'	8°28'
MEHLEMÉR AUE	PARK	LB7115	5309	50°40'	7°10'	MEHR	POPL	MB0574	4711	51°13'	7°38'
MEHLEN	AN	NA5204	6324	49°41'	9°43'	MEHR	POPL	LC3619	4305	51°36'	6°38'
MEHLEN	AN	NA4514	6223	49°47'	9°37'	MEHR-B.	STRM	LB9415	5311	50°41'	7°30'
MEHLEN	POPL	N80768	4820	51°10'	9°06'	MEHR-B.	STRM	LB9214	5310	50°40'	7°28'
MEHLEN	AN	MV7379	6526	49°28'	10°01'	MEHR-B.	STRM	LB9210	5310	50°38'	7°28'
MEHLEN	AN	NA4307	6223	49°43'	9°36'	MEHR-B.	STRM	LB9619	5211	50°43'	7°32'
MEHLEN-B.	STRM	LA1567	5704	50°14'	6°25'	MEHR-B.	STRM	MA2453	5813	50°07'	7°56'
MEHLEN-B.	STRM	LA1365	5704	50°12'	6°23'	MEHRBACH	FRST	PA0967	5729	50°15'	10°32'
MEHLEN-B.	STRM	LA1572	5704	50°16'	6°24'	MEHRBACH	FRST	NA9146	5927	50°05'	10°16'
MEHLEN-B.	STRM	LA1363	5804	50°11'	6°23'	MEHRBRUCH	AN	LC3139	4205	51°47'	6°33'
MEHLEN-B.	HILL	NC8215	4427	51°35'	10°11'	MEHRBRUCH	POPL	LC2534	4204	51°44'	6°28'
MEHLEN-BERG	HILL	NA5136	6024	49°58'	9°43'	MEHRE	POPL	PD0967	3029	52°56'	10°37'

NAME	DESIGNATION	GRID REF.	SHEET NO.	LAT.	LONG.	NAME	DESIGNATION	GRID REF.	SHEET NO.	LAT.	LONG.
MEHREKEN-B.	HILL	PC3171	3931	52°04'	10°55'	MEIER	FARM	MC5469	3915	52°04'	8°20'
MEHREN	POPL	L89416	5311	50°41'	7°30'	MEIER	FARM	LC8653	4010	51°55'	7°20'
MEHREN	POPL	LA4860	5807	50°10'	6°52'	MEIER	FARM	MC4558	4015	51°58'	8°12'
MEHREN	MOW	MO9729	3319	52°37'	8°58'	MEIER	FARM	MC4158	4014	51°58'	8°18'
MEHRENBERG	POPL	NT4782	8323	47°41'	9°38'	MEIER	FARM	MC6259	4016	51°59'	8°27'
MEHRENKAMP	POPL	MD2378	2913	53°03'	7°51'	MEIER	EST	MC5756	4016	51°57'	8°22'
MEHRENKAMP	AN	MD5374	2915	53°01'	8°18'	MEIER	FARM	MC3872	3914	52°06'	8°06'
MEHRENSTETTEN	POPL	PU0568	7528	48°27'	10°25'	MEIER	FARM	MC4271	3914	52°05'	8°09'
MEHRENTAL	AN	MU1241	7712	48°13'	7°49'	MEIER	FARM	UP7554	7645	48°20'	13°19'
MEHRENTHALER WAND	CLIF	UN1494	8241	47°46'	12°31'	MEIER	FARM	MC6472	3916	52°06'	8°28'
MEHRENTHALER-GR.	DTCH	UN1395	8241	47°47'	12°30'	MEIER	FARM	MC5969	3916	52°04'	8°24'
MEHRER PFUHL	MRSH	PD1067	3029	52°56'	10°38'	MEIER	FARM	MC5867	3916	52°03'	8°23'
MEHRER WASSER GR.	DTCH	PD1065	3029	52°55'	10°38'	MEIER	FARM	MC6066	3916	52°03'	8°25'
MEHRHOF	FARM	MC4018	4314	51°37'	8°08'	MEIER	FARM	MC5664	3916	52°01'	8°22'
MEHRHOLZ	FRST	MA2149	5943	50°05'	7°54'	MEIER	FARM	MC5863	3916	52°01'	8°23'
MEHRHOLZ	FARM	MO5435	3315	52°40'	8°19'	MEIER	FARM	MO2935	3313	52°40'	7°57'
MEHRHOLZER HÖHE	HILL	MA2150	5913	50°06'	7°54'	MEIER	FARM	MC1298	3612	52°19'	7°43'
MEHRHOOG	POPL	LC2834	4205	51°44'	6°31'	MEIER	FARM	MD2804	3613	52°23'	7°56'
MEHRING	POPL	UP3503	8142	47°51'	12°47'	MEIER	FARM	UP4966	7543	48°26'	12°58'
MEHRING	POPL	LA4318	6106	49°48'	6°49'	MEIER	FARM	UP4664	7545	48°25'	13°10'
MEHRING	POPL	LA4318	6206	49°48'	6°49'	MEIER HEITMANN	FARM	MC4548	4115	51°53'	8°12'
MEHRING	FARM	LC8831	4210	51°43'	7°23'	MEIER HERLAGE	FARM	MC4846	4115	51°52'	8°15'
MEHRING	POPL	UP3538	7842	48°10'	12°47'	MEIER NURDHORN	FARM	MC5752	4016	51°55'	8°22'
MEHRING	FARM	UP3766	7542	48°26'	12°48'	MEIER PAVENSTADT	FARM	MC5351	4015	51°54'	8°19'
MEHRINGEN	FARM	LC6217	4408	51°35'	7°01'	MEIER RASFELD	FARM	MC5653	4016	51°56'	8°22'
MEHRINGEN	POPL	MC2452	4013	51°55'	7°54'	MEIER TEICH	POND	PF3115	1732	54°16'	11°01'
MEHRINGEN	POPL	ND1053	3120	52°50'	9°09'	MEIER TIEKMANN	FARM	MC4449	4115	51°53'	8°11'
MEHRINGEN	POPL	LD8605	3609	52°23'	7°20'	MEIER ZU ALTENBORGLÖH	FARM	MC4483	3715	52°12'	8°11'
MEHRINGER H.	FRST	TP8834	7838	48°07'	12°09'	MEIER ZU ALTENSCHILDESCH	EST	MC7068	3917	52°04'	8°34'
MEHRINGER HEIDE	FRST	LD8704	3610	52°22'	7°20'	MEIER ZU BENTRUP	FARM	MC6361	3916	52°00'	8°28'
MEHRINGER-B.	HILL	LA4120	6106	49°49'	6°47'	MEIER ZU BENTRUP	FARM	MC7464	3917	52°01'	8°37'
MEHRINGSBURG	FARM	ME3341	2313	53°37'	7°59'	MEIER ZU BORGSEN	EST	MC6461	3916	52°00'	8°29'
MEHRLACHWALD	FRST	PA2856	5830	50°08'	10°47'	MEIER ZU DÜTE	FARM	MC2393	3713	52°17'	7°52'
MEHRENBURG	AN	MU9833	7819	48°09'	8°58'	MEIER ZU EISSEN	EST	MC7066	3917	52°03'	8°34'
MEHRS-B.	MT	MA0375	5611	50°19'	7°38'	MEIER ZU HEENDE	FARM	MC5152	4015	51°55'	8°17'
MEHRSBERG	MT	MV0946	6812	49°10'	7°45'	MEIER ZU HEEPEN	FARM	MC7164	3917	52°01'	8°35'
MEHRSTETTEN	POPL	NU4258	7623	48°22'	9°34'	MEIER ZU HENGELAGE	FARM	MC4168	3914	52°04'	8°08'
MEHRSTETTEN	POPL	NU7881	7426	48°35'	10°04'	MEIER ZU HERINGSDORF	FARM	MC5977	3816	52°08'	8°24'
MEHRSTETTER STEIGE	ROAD	NU4557	7623	48°22'	9°37'	MEIER ZU HOEBERGE	FARM	MC6264	3916	52°01'	8°27'
MEHRTENSTIEGE	AN	ME8222	2518	53°27'	8°44'	MEIER ZU JERRENDORF	EST	MC7167	3917	52°03'	8°35'
MEHRUM	POPL	LC3516	4405	51°34'	6°37'	MEIER ZU KÜKER	FARM	MC6668	3917	52°04'	8°30'
MEHRUM	POPL	NC7495	3626	52°18'	10°05'	MEIER ZU OLDERDISSEN	FARM	MC6563	3917	52°01'	8°29'
MEHT-M.	MILL	QU1149	7737	48°15'	11°50'	MEIER ZU RAHDEN	FARM	MC6171	3916	52°05'	8°26'
MEIBERG	FARM	L86486	4608	51°18'	7°03'	MEIER ZU RIEMSLÖH	EST	MC6081	3816	52°11'	8°25'
MEIBOMS HÖHE	SQ	NC8541	4127	51°49'	10°14'	MEIER ZU SELHAUSEN	FARM	MC7259	4017	51°59'	8°35'
MEIBOMSHOF	FARM	LC2732	4204	51°43'	6°30'	MEIER ZU STROHEN	FARM	MC2990	3713	52°15'	7°58'
MEIBORSSSEN	POPL	NC2451	4022	51°54'	9°21'	MEIER ZU WAMBERGEN	FARM	MC2789	3713	52°15'	7°56'
MEICHES	POPL	N81808	5321	50°37'	9°15'	MEIER ZU WENDISCHHOF	FARM	MC6368	3916	52°04'	8°28'
MEICHESER-WEG	ROAD	N81509	5321	50°38'	9°13'	MEIER ZUM GOTTESBERG	EST	MC6166	3916	52°03'	8°26'
MEIDACKER	AN	N80419	5220	50°43'	9°04'	MEIER ZUR HÖRST	FARM	MC4171	3914	52°05'	8°08'
MEIDE	POPL	L85572	4807	51°11'	6°56'	MEIER ZUR KAPPELEN	FARM	MC5373	3815	52°06'	8°19'
MEIDELSBERG	AN	NU2247	7721	48°17'	9°18'	MEIER ZUR MÜDEHORST	FARM	MC6568	3916	52°04'	8°29'
MEIDELSTETTEN	POPL	NU2254	7621	48°20'	9°18'	MEIER ZUTHEENHAUSEN	FARM	MC5771	3916	52°05'	8°22'
MEIDEN-B.	MT	M85196	4515	51°25'	8°18'	MEIER-A.	BLDG	UN4092	8243	47°46'	12°52'
MEIDENBERG	POPL	U03623	7042	48°56'	12°46'	MEIER-B.	STRM	LA3416	6206	49°46'	6°41'
MEIDENDOORF	POPL	U03723	7042	48°56'	12°46'	MEIER-B.	HILL	TR8752	5938	50°05'	12°01'
MEIDENGRUB	POPL	U04242	6843	49°07'	12°50'	MEIER-B.	HILL	N80181	4720	51°17'	9°01'
MEIDENRIED	POPL	U01564	6640	49°18'	12°27'	MEIER-B.	STRM	ND4443	3223	52°44'	9°39'
MEIDERICH	POPL	LC4504	4506	51°28'	6°46'	MEIER-B.	OTCH	ND5548	3224	52°47'	9°49'
MEIDESSGRUND	AN	MA8686	5518	50°25'	8°48'	MEIER-B.	STRM	ND5146	3224	52°46'	9°46'
MEIDGRÖDEN-WEG	ROAD	ME5035	2415	53°34'	8°15'	MEIER-B.	STRM	ND4743	3224	52°44'	9°42'
MEIE	POPL	L86864	4808	51°07'	7°07'	MEIER-B.	HILL	MC8509	4418	51°32'	8°47'
MEIENBACH	STRM	MT5195	8116	47°48'	8°21'	MEIER-B.	MT	MC9406	4419	51°30'	8°55'
MEIENBERG	FARM	MT9474	8319	47°37'	8°55'	MEIER-B.	HILL	MC9455	4019	51°57'	8°55'
MEIENBORN	FARM	L89563	4811	51°06'	7°30'	MEIER-B.	HILL	NC0559	4020	51°59'	9°04'
MEIENBRÜCK	FARM	MC4143	4114	51°50'	8°08'	MEIER-B.	HILL	NC0056	4020	51°57'	9°00'
MEIENDORF	POPL	NE7742	2326	53°37'	10°10'	MEIER-B.	HILL	NC2554	4022	51°56'	9°22'
MEIENDORF	POPL	NE7742	2327	53°37'	10°10'	MEIER-BERHORN	FARM	MC5048	4115	51°53'	8°16'
MEIER	FARM	MC2884	3713	52°12'	7°57'	MEIER-KARE	FARM	MC8775	3818	52°07'	8°49'
MEIER	AN	NU6543	7725	48°14'	9°53'	MEIER-MELOH	FARM	MC5146	4115	51°52'	8°17'
MEIER	FARM	MD0006	3511	52°24'	7°32'	MEIER-MÖVING	FARM	MC4443	4115	51°50'	8°11'
MEIER	FARM	MO1117	3512	52°30'	7°41'	MEIER-OSTBERG	FARM	MC4639	4115	51°48'	8°13'
MEIER	FARM	MD7916	3518	52°30'	8°41'	MEIER-OSTHOF	FARM	MC4958	4015	51°58'	8°16'
MEIER	FARM	MO8112	3518	52°27'	8°43'	MEIER-OVERBECK	FARM	MC4348	4115	51°53'	8°10'
MEIER	FARM	MC2894	3713	52°17'	7°56'	MEIER-SIMGENSTROTH	FARM	MC5147	4115	51°52'	8°17'
MEIER	FARM	MC2492	3713	52°16'	7°53'	MEIER-W.	MDW	QA0846	5937	50°02'	11°55'
MEIER	FARM	MC2685	3713	52°13'	7°55'	MEIER-W.	MDW	TR8913	6238	49°44'	12°04'
MEIER	FARM	MC6575	3816	52°07'	8°29'	MEIER-WITTHOF	FARM	MC5451	4016	51°54'	8°20'
MEIER	FARM	MC6174	3816	52°07'	8°26'	MEIERBACH	AN	NU4066	7523	48°27'	9°32'
MEIER	FARM	MC7940	3818	52°10'	8°41'	MEIERBACHSKOPF	MT	N80819	5220	50°43'	9°07'
MEIER	FARM	MC5980	3816	52°10'	8°24'	MEIERBERG	POPL	NC0871	3920	52°05'	9°07'
MEIER	FARM	LC7683	3809	52°11'	7°11'	MEIERBÜSCH	FRST	LA1928	6104	49°53'	6°29'
MEIER	FARM	MC2970	3913	52°05'	7°58'	MEIERDIRK	POPL	MC4830	4215	51°43'	8°15'
MEIER	FARM	MC5070	3915	52°05'	8°16'	MEIERE ANNABERGER HOF	FARM	L86616	5308	50°41'	7°06'

NAME	DESIGNATION	GRID REF.	SHEET NO.	LAT.	LONG.	NAME	DESIGNATION	GRID REF.	SHEET NO.	LAT.	LONG.
MEIEREI BOVENAU	FARM	NF5519	1625	54°19'	9°51'	MEIGEN	FARM	L85282	4707	51°16'	6°53'
MEIEREI GALLHOF	FARM	NC0999	3620	52°20'	9°08'	MILL	FARM	L87436	5109	50°52'	7°13'
MEIEREI MELKHORN	BLDG	ME0356	2211	53°45'	7°32'	MEIGERHOF	FARM	L87436	5109	50°52'	7°13'
MEIEREI STEINFELD	FARM	PA2181	5630	50°22'	10°42'	MEIMERN	POPL	PV9230	7035	49°00'	11°38'
MEIEREITAL	MDW	MV9529	6919	49°01'	8°56'	MEIHOF	FARM	K89070	4802	51°09'	6°00'
MEIERFRANKENFELD	EST	MC5945	4116	51°51'	8°24'	MEIKMANN	FARM	LC7766	3909	52°02'	7°13'
MEIERFRANKENFELD /KARENFORT/	FARM	MC6044	4116	51°51'	8°25'	MEILBÄCHEL	STRM	LV9362	6611	49°18'	7°32'
MEIERHAFE	FARM	M06970	3017	52°59'	8°32'	MEILBRÜCK	POPL	LA2331	6005	49°54'	6°32'
MEIERHAGEN	FRST	MC9707	4419	51°31'	8°58'	MEILE	MT	PA5320	6132	49°49'	11°08'
MEIERHÄLT	AN	MU4094	7315	48°42'	8°11'	MEILE	HILL	NA7007	6225	49°43'	9°58'
MEIERHÄULE	FRST	NV9404	7227	48°47'	10°17'	MEILEN-B.	STRM	QU0378	7436	48°31'	11°45'
MEIERHAUS	FARM	NE4272	2123	53°54'	9°38'	MEILENBACH	POPL	PV6746	6833	49°09'	11°17'
MEIERHOF	FARM	MU1440	7713	48°12'	7°50'	MEILENBERG	FARM	PU7909	8034	47°55'	11°24'
MEIERHOF	FARM	NE7956	2227	53°45'	10°12'	MEILENBORN	WELL	LA3524	6106	49°51'	6°42'
MEIERHOF	FARM	PU5338	7832	48°11'	11°04'	MEILENDORF	POPL	PA9308	6336	49°42'	11°41'
MEIERHOF	FARM	MD4116	3514	52°29'	8°08'	MEILENDORF	POPL	PA9308	6236	49°42'	11°41'
MEIERHOF	FARM	MD8911	3519	52°27'	8°50'	MEILENHUSEN	POPL	QU0091	7336	48°38'	11°43'
MEIERHOF	POPL	QA0850	5937	50°04'	11°55'	MEILENHOFEN	POPL	PV6008	7133	48°48'	11°11'
MEIERHOF	POPL	PA8573	5735	50°17'	11°36'	MEILENHUFEN	POPL	QU0596	7336	48°41'	11°47'
MEIERHOF	POPL	PA9767	5736	50°13'	11°46'	MEILENHUFEN	POPL	PV7768	6634	49°20'	11°26'
MEIERHOF	FARM	MC3269	3914	52°04'	8°01'	MEILENHOFEN	HILL	NA7132	6025	49°56'	9°59'
MEIERHOF	FARM	MU2432	7813	48°08'	7°59'	MEILENROT	FRST	PA4513	6232	49°45'	11°01'
MEIERHOF	FARM	NV4614	7123	48°53'	9°38'	MEILENSTEIN	MONU	N82622	5222	50°45'	9°22'
MEIERHOF	FARM	MT6769	8417	47°34'	8°34'	MEILER-H.	FRST	PAY119	6236	49°48'	11°39'
MEIERHOF	FARM	NF0530	1520	54°25'	9°05'	MEILERGESTÄTT	FRST	TR8810	6238	49°42'	12°04'
MEIERHOF	FARM	MF8321	1618	54°20'	8°44'	MEILERHOF	FARM	QV1554	6737	49°12'	11°57'
MEIERHOF	EST	UR0112	6239	49°44'	12°14'	MEILERMÜTTE	BLDG	PT6053	8532	47°25'	11°07'
MEIERHOF	POPL	NF4261	1223	54°42'	9°39'	MEILERMÜHLHOLZ	FRST	UR0811	6240	49°43'	12°20'
MEIERHOF	FARM	NF6068	1225	54°45'	9°56'	MEILERRANGEN	FRST	UR0917	6240	49°46'	12°21'
MEIERHOF	POPL	NC6947	4126	51°52'	10°00'	MEILERSCHLAG	FRST	PAY503	6336	49°39'	11°42'
MEIERHOF	FARM	T08372	6638	49°22'	12°01'	MEILERSLIGE	FRST	PV9983	6536	49°28'	11°45'
MEIERHOF	FARM	UQ2248	6841	49°09'	12°34'	MEILERSLIGE	FRST	QA1525	6137	49°50'	11°59'
MEIERHOFBERG	FARM	NF0167	1220	54°45'	9°01'	MEILERSLIGE	FRST	PV9591	6436	49°32'	11°42'
MEIERHÖFE	POPL	MC7175	3817	52°07'	8°35'	MEILERSLIGE	FRST	MU7360	7617	48°24'	8°38'
MEIERHÖFER B.	SLP	UQ4831	6943	49°01'	12°55'	MEILESCHOF	FARM	N88640	5027	50°54'	10°13'
MEIERHÖFER BR.	SPRG	QA0661	5837	50°10'	11°53'	MEILETSKIRCHEN	FARM	TP7832	7838	48°06'	12°01'
MEIERHÖFERHÄNGE	FRST	QA0649	5937	50°03'	11°53'	MEILHAM	FARM	UP0016	8039	47°58'	12°19'
MEIERIE	AN	LA4214	6206	49°45'	6°49'	MEILHAMER MOOS	MRSH	UP0016	8039	47°58'	12°19'
MEIERING	FARM	LC7676	3809	52°07'	7°11'	MEILHAROT	AN	M87D08	5317	50°37'	8°35'
MEIERKAMP	FRST	PE1377	2030	53°56'	10°43'	MEILING	POPL	PU6525	7933	48°03'	11°13'
MEIERKORD	FARM	MC5139	4115	51°48'	8°17'	MEILING	POPL	TP8519	8038	47°59'	12°07'
MEIERKOROT	FARM	MC9370	3919	52°05'	8°54'	MEILING	MT	LB1701	5404	50°32'	6°25'
MEIERL	FARM	UP3737	7842	48°10'	12°49'	MEILINGEN	POPL	PT1870	8429	47°34'	10°34'
MEIERLIN	MRSH	MV6148	6816	49°11'	8°28'	MEILN	FARM	UP3958	7642	48°21'	12°50'
MEIERLOH	FRST	TR8852	5938	50°05'	12°02'	MEILNSCHNITZ	POPL	PA4980	5632	50°21'	11°05'
MEIERMANN	FARM	MC0372	3911	52°05'	7°35'	MEILSDORF	POPL	NE8343	2327	53°38'	10°16'
MEIERMANNSKATH	FARM	LC2939	4205	51°46'	6°31'	MEILSEN	POPL	NE5510	2625	53°20'	9°50'
MEIERMOOR	MRSH	ND5551	3124	52°48'	9°49'	MEILVENN	FARM	KA8979	5602	50°19'	6°02'
MEIERNUORF	POPL	PV0944	6829	49°08'	10°29'	MEILWEG	ROAD	PV5088	6432	49°32'	11°04'
MEIERS M.	MILL	NC1582	3821	52°11'	9°13'	MEIMANN	FARM	MC2554	4013	51°56'	7°55'
MEIERS-B.	HILL	NC1035	4220	51°46'	9°08'	MEIMBRESSEN	POPL	NB2495	4522	51°24'	9°20'
MEIERS-B.	HILL	LA9715	6211	49°47'	7°34'	MEIMBRESSER GRUND	VAL	NB2793	4622	51°23'	9°23'
MEIERS-B.	MT	LA8413	6210	49°45'	7°23'	MEIMERAUSEN	POPL	NC5955	4025	51°56'	9°52'
MEIERS-B.	HILL	PC0165	3928	52°02'	10°28'	MEIMERSDORF	POPL	NF7214	1726	54°16'	10°07'
MEIERS-B.	MT	NC0371	3920	52°05'	9°02'	MEIMSHEIM	POPL	NV0634	6920	49°03'	9°05'
MEIERS-MELGEN	FRST	MU5053	7615	48°20'	8°20'	MEIMSHEIMER GASSE	AN	NV0735	6920	49°04'	9°06'
MEIERS-KOTTEN	FARM	MC4484	3715	52°12'	8°11'	MEIN-B.	HILL	PC3494	3731	52°17'	10°58'
MEIERS-KPFE	MTS	NC3547	4123	51°52'	9°31'	MEIN-B.	HILL	PA9242	5936	50°00'	11°41'
MEIERS-SCHN.	ROAD	MA9248	5919	50°05'	8°53'	MEIN-B.	STRM	LA1162	5804	50°11'	6°21'
MEIERSBERG	POPL	L85785	4607	51°18'	6°57'	MEINAU	POPL	MU0778	7412	48°33'	7°44'
MEIERSBERG	POPL	L87857	4909	51°03'	7°16'	MEINBERG	FARM	MC0726	4311	51°41'	7°40'
MEIERSBERG	POPL	PV2480	6530	49°28'	10°43'	MEINBERGWIESEN	MDW	NV3497	6322	49°37'	9°28'
MEIERSBERG	POPL	L85684	4707	51°17'	6°56'	MEINBORN	POPL	LA9894	5511	50°29'	7°34'
MEIERSBERG	FARM	MT5962	8416	47°31'	8°28'	MEINBORNER WALD	FRST	LA9994	5511	50°29'	7°35'
MEIERSCHLATT	FARM	L88613	5310	50°39'	7°23'	MEINBREXEN	POPL	NC2726	4322	51°41'	9°23'
MEIERSEIFEN	FARM	L88613	5310	50°39'	7°23'	MEINDERSDORF	FARM	NB6109	5325	50°38'	9°52'
MEIERSFELD	AN	MV3101	7214	48°45'	8°04'	MEINDLGERICHT	FRST	PU3702	8131	47°51'	10°50'
MEIERSFELD	POPL	MC9453	4019	51°56'	8°55'	MEINDLGRUB	POPL	UQ5732	6944	49°01'	13°02'
MEIERSGARTEN	FRST	NA7261	5726	50°12'	10°01'	MEINDLING	POPL	UQ2608	7141	48°48'	12°38'
MEIERSGARTEN WEG	ROAD	MA8127	6118	49°54'	8°44'	MEINDORF	POPL	L86826	5208	50°46'	7°08'
MEIERSHOF	FARM	LC2639	4204	51°46'	6°29'	MEINE	FARM	LC5816	4407	51°35'	6°57'
MEIERSKOPF	FRST	MT0692	8212	47°46'	7°45'	MEINE	FRST	PC2283	3830	52°11'	10°47'
MEIERSHÜLEN	POPL	MD9808	3519	52°25'	8°58'	MEINE	POPL	PD0504	3629	52°23'	10°32'
MEIERTOBERENS	FARM	MC6148	4116	51°53'	8°26'	MEINE	STRM	NC7249	4126	51°53'	10°03'
MEIERTSMATT	AN	MT2271	8413	47°35'	7°58'	MEINE-B.	MT	PC1446	4129	51°51'	10°39'
MEIERWALD	FRST	PU2414	8029	47°58'	10°40'	MEINE-B.	HILL	NC8267	3927	52°03'	10°12'
MEIERWIEDE	FARM	NO0668	3020	52°58'	9°05'	MEINE-B.	HILL	NC7558	4026	51°58'	10°05'
MEIERWIESE	FRST	NU5873	7424	48°30'	9°47'	MEINEBERG	FARM	PC2665	3931	52°01'	10°50'
MEIERWIESEN	MDW	NU4969	7523	48°28'	9°40'	MEINEDER	BLDG	TP9272	7539	48°28'	12°11'
MEIERWIESEN	AN	ND5208	3524	52°25'	9°46'	MEINEFELD	FARM	NC1195	3620	52°18'	9°10'
MEIERWIJK	FARM	NF3175	1122	54°49'	9°29'	MEINEFELD	AN	NC7149	4126	51°53'	10°02'
MEIGELSHOF	POPL	UQ4276	6542	49°25'	12°49'	MEINEFELD	MONU	MA6482	5617	50°23'	8°29'
MEIGELSRIED	POPL	UQ1766	6640	49°19'	12°29'	MEINEFELD	FARM	ND0544	3220	52°45'	9°04'
MEIGELSRIEDER WG.	ROAD	UQ1967	6641	49°20'	12°31'	MEINENROICH	FARM	L87540	5009	50°54'	7°13'
MEIGEN	POPL	L86770	4808	51°10'	7°06'						

NAME	DESIGNATION	GRID REF.	SHEET NO.	LAT.	LONG.	NAME	DESIGNATION	GRID REF.	SHEET NO.	LAT.	LONG.
MEINER HEIDE	SCRB	P00406	3629	52°24'	10°32'	MEISBRÜCKE	FARM	LA4706	6307	49°41'	6°53'
MEINERDINGEN	POPL	ND4257	3123	52°52'	9°37'	MEISBURG	POPL	LA3453	5806	50°06'	6°41'
MEINERLINGHAUSEN	POPL	M89678	4719	51°15'	8°56'	MEISBUSCH	FRST	LA1616	6204	49°46'	6°26'
MEINERN	POPL	ND5167	3024	52°57'	9°46'	MEISCHENDORF	POPL	UQ0474	6639	49°23'	12°18'
MEINERODE	AN	NC7152	4026	51°55'	10°02'	MEISCHENSTORF	POPL	PF1713	1730	50°15'	10°48'
MEINERS	FARM	MD0609	3511	52°25'	7°37'	MEISE	FARM	MC8575	3818	52°07'	8°47'
MEINERS-8	HILL	MD2978	2913	53°03'	7°56'	MEISE	FARM	MC8275	3818	52°07'	8°44'
MEINERSAND	POPL	P00404	3629	52°23'	10°32'	MEISE-8	STRM	N84636	5123	50°52'	9°39'
MEINERSEN	POPL	ND9214	3528	52°28'	10°21'	MEISEBACH	FRST	MA5561	5716	50°12'	8°22'
MEINERSFEMM	POPL	ME2208	2613	53°19'	7°50'	MEISEBACH	EST	N84735	5124	50°52'	9°40'
MEINERSHAGEN	POPL	ME9708	2619	53°19'	8°58'	MEISEL-8R.	SPRG	QA0238	6036	49°58'	11°04'
MEINERSHAUSEN	POPL	ND0189	2820	53°09'	9°01'	MEISEL-M.	MILL	UR2807	6341	49°41'	12°37'
MEINERSMANN	FARM	MC4558	4015	51°58'	8°12'	MEISELACH	FRST	PV4763	6632	49°18'	11°01'
MEINERT	FARM	MC0180	3811	52°10'	7°33'	MEISELEWALU	AN	MU1836	7813	48°10'	7°54'
MEINERT	FRST	MA2456	5813	50°09'	7°56'	MEISELRIE	AN	TQ9498	6338	49°36'	12°09'
MEINERT	FARM	LC5459	4007	51°58'	6°53'	MEISELSGRABEN	VAL	N86627	5225	50°47'	9°56'
MEINERT	FARM	LC8556	4010	51°57'	7°20'	MEISELSÖÖ	FARM	UP0673	7540	48°29'	12°22'
MEINERT	FARM	MC3954	4014	51°56'	8°07'	MEISEN	POPL	L86072	4808	51°11'	7°00'
MEINERT	FARM	LC8462	3909	52°00'	7°19'	MEISEN	FARM	MC5147	4115	51°52'	8°17'
MEINERTSWEILER	AN	NV6962	6625	49°18'	9°57'	MEISEN-B.	MT	KA8774	5702	50°17'	6°01'
MEINERZHAGEN	POPL	M80462	4811	51°06'	7°38'	MEISEN-B.	MT	L88647	5010	50°58'	7°23'
MEINETS-8	MT	N85774	4724	51°13'	9°49'	MEISEN-B.	HILL	L85406	5407	50°35'	6°56'
MEINEWALD	FRST	P02700	3631	52°20'	10°52'	MEISEN-B.	HILL	N88044	5026	50°56'	10°08'
MEINFELD	FARM	L80374	4803	51°11'	6°11'	MEISEN-B.	MT	MC8700	4518	51°27'	8°49'
MEINHARD	MT	N87475	4726	51°13'	10°04'	MEISEN-BERG	AN	NA5024	6124	49°52'	9°42'
MEINHARDSWINDEN	POPL	PV1359	6729	49°16'	10°33'	MEISEN-BR.	SPRG	MV1557	6713	49°16'	7°50'
MEINHART	FRST	NV4619	7023	48°55'	9°38'	MEISEN-BR.	WELL	MV3159	6714	49°17'	8°03'
MEINHEIM	POPL	PV3232	6930	49°02'	10°49'	MEISEN-GR.	DTCH	LA9500	6311	49°39'	7°33'
MEINHEITS-8	SLP	NC5423	4324	51°39'	9°47'	MEISEN-GR.	HILL	MA1477	5612	50°20'	7°47'
MEINHOF	FARM	LA9094	5510	50°29'	7°27'	MEISEN-KPF.	MT	MA0461	5811	50°12'	7°40'
MEINHOLZ	FRST	MC8038	4218	51°47'	8°43'	MEISEN-KPF.	VAL	MV3668	6614	49°22'	8°07'
MEINHOLZ	POPL	ND6666	3025	52°56'	9°59'	MEISEN-T.	VAL	MV3058	6714	49°16'	8°02'
MEINHOLZ	POPL	P00401	3629	52°21'	10°32'	MEISEN-T.	POPL	N85026	5224	50°47'	9°43'
MEINHOLZ	FRST	P00401	3629	52°21'	10°32'	MEISENBACH	POPL	L88819	5210	50°43'	7°25'
MEINHOLZER WEG	ROAD	ND6766	3026	52°56'	10°00'	MEISENBACH	AN	MV9128	6919	49°00'	8°53'
MEINHOLZERMOOR	MRSH	ND6868	3026	52°57'	10°01'	MEISENBACH	STRM	NV5670	6624	49°23'	9°46'
MEINHÖVEL	FARM	LC9736	4211	51°46'	7°31'	MEISENBACH	POPL	L88139	5109	50°53'	7°19'
MEINHÖVELER MÜHLE	MILL	LC9844	4211	51°45'	7°31'	MEISENBACH	FRST	LV9456	6711	49°15'	7°32'
MEINICKMANN	FARM	LC9078	3810	52°08'	7°23'	MEISENBACHER-W.	VAL	LV9344	6811	49°08'	7°32'
MEINIGM	FARM	LC7869	3909	52°03'	7°13'	MEISENBACHTAL	MT	NU5154	7624	48°20'	9°41'
MEININGHAUSEN	POPL	L88586	4610	51°19'	7°21'	MEISENBERG	AN	NV0236	6920	49°05'	9°02'
MEININGSEN	POPL	MC3410	4414	51°32'	8°03'	MEISENBERG	FRST	MV9795	6319	49°36'	8°58'
MEININGSERBAUER	POPL	MC3508	4414	51°31'	8°04'	MEISENBERG	AN	MV9703	7219	48°47'	8°58'
MEINKEN	FARM	LC6930	4208	51°42'	7°06'	MEISENBERG	MUW	NV2743	6822	49°08'	9°22'
MEINKENBRACHT	POPL	M83681	4714	51°17'	8°05'	MEISENBERG	AN	NT0998	8120	47°50'	9°07'
MEINKINGSBURG	FARM	NO1926	3421	52°35'	9°17'	MEISENBERG	FRST	MA8013	6218	49°46'	8°43'
MEINKOT	POPL	P03307	3631	52°24'	10°57'	MEISENBERG	FRST	MV9670	6619	49°23'	8°57'
MEINLETTEN	AN	PV8101	7234	48°44'	11°28'	MEISENBERG	MT	MV1480	6512	49°28'	7°49'
MEINRAD	FARM	PT4590	8231	47°45'	10°56'	MEISENBERG	FRST	MV1257	6712	49°16'	7°47'
MEINRADSFELSEN	ROCK	MT2882	8314	47°41'	8°02'	MEISENBÖRNCHEN	WELL	NV0373	6520	49°25'	9°02'
MEINRADSFELSENH.	BLDG	MT2882	8314	47°41'	8°02'	MEISENBÖRNCHEN	FRST	NV9610	7127	48°50'	10°19'
MEINS-8	MT	NC3586	3723	52°13'	9°31'	MEISENBÖRNCHEN	FRST	NV3785	6423	49°31'	9°31'
MEINS-8	HILL	LA2955	5805	50°07'	6°37'	MEISENBÖRNCHEN	WELL	NV3785	6423	49°31'	9°31'
MEINSDORF	POPL	NE9799	1828	54°08'	10°29'	MEISENBÖRNCHEN	SPRG	MV9694	6319	49°36'	8°56'
MEINSDOORF	POPL	NE9899	1829	54°08'	10°30'	MEISENBÖRNCHEN	STRM	NA2929	6022	49°55'	9°24'
MEINSDOORFERFELDE	POPL	PE0696	1829	54°06'	10°37'	MEISENBÜCHEL	FARM	L88347	5010	50°58'	7°20'
MEINSEN	POPL	NC0394	3720	52°18'	9°02'	MEISENBÜCK	FRST	MU1734	7813	48°09'	7°53'
MEINSEN	POPL	NC2489	3722	52°15'	9°21'	MEISENBÜHL	AN	NU0960	7620	48°24'	9°07'
MEINSEN	FARM	MD8601	3618	52°21'	8°47'	MEISENBÜHL	MT	NU0961	7520	48°24'	9°07'
MEINSEN	POPL	NE2109	2621	53°20'	9°19'	MEISENBURG	POPL	L86768	4808	51°09'	7°06'
MEINSTEDT	FRST	MV2154	6713	49°14'	7°55'	MEISENBURG	POPL	L85695	4607	51°23'	6°56'
MEINSTL	POPL	UQ4027	7042	48°58'	12°49'	MEISENBURG	FARM	L85882	4707	51°16'	6°58'
MEINSTROF	FARM	NC4425	4323	51°40'	9°38'	MEISENBURG	VAL	MV1793	6413	49°35'	7°51'
MEINTE	FRST	NC2143	4121	51°50'	9°18'	MEISENBURG	FARM	UP4855	7643	48°20'	12°57'
MEINTE	UTCH	NC1456	4021	51°57'	9°12'	MEISENOELL	AN	NV6154	6725	49°14'	9°50'
MEINTRUP	FARM	MC4043	4114	51°50'	8°08'	MEISENECK	FRST	MU0500	8112	47°51'	7°44'
MEINTRUP	FARM	MC4742	4115	51°50'	8°14'	MEISENFEL	FARM	MU2666	7514	48°27'	8°00'
MEINTRUP	FARM	MC4640	4115	51°48'	8°13'	MEISENFELSEN	FRST	MU3957	7615	48°22'	8°11'
MEINTRUP	FARM	MC4338	4215	51°47'	8°10'	MEISENGRUND	FARM	MU2666	7514	48°27'	8°00'
MEINWEG	FARM	L80374	4803	51°11'	6°11'	MEISENGRÜNDE	FRST	MV3957	7615	48°22'	8°11'
MEINWEG	FRST	L80372	4803	51°10'	6°11'	MEISENHALDE	MOW	NV3848	6823	49°11'	9°31'
MEINWEG	FRST	L80173	4802	51°10'	6°09'	MEISENHALOE	AN	MV9433	6914	49°03'	8°55'
MEINWEG	AN	K89973	4802	51°10'	6°07'	MEISENHANF	POPL	L88317	5210	50°42'	7°20'
MEINWEGSHOF	FARM	L80471	4803	51°09'	6°12'	MEISENHART	AN	MA5631	6024	49°56'	9°47'
MEINZING	POPL	UQ3952	6742	49°12'	12°47'	MEISENHART	AN	NU0064	7520	48°26'	9°00'
MEIROTHER KOPF	MT	LA7187	5509	50°25'	7°11'	MEISENHECK	AN	LA9317	6211	49°48'	7°31'
MEIS	FARM	LC4840	4206	51°47'	6°48'	MEISENHEIM	POPL	MA0306	6211	49°42'	7°40'
MEIS-8	STRM	LA7949	5909	50°05'	7°19'	MEISENHEIM	POPL	MA0407	6212	49°42'	7°40'
MEIS-8	STRM	K89632	5102	50°48'	6°06'	MEISENHEIMER GRUND	AN	MA2605	6213	49°42'	7°58'
MEIS-8	MT	LA5435	6007	49°57'	6°58'	MEISENHOF	BLDG	MA0088	5511	50°26'	7°35'
MEIS-8	MT	NA1732	6021	49°56'	9°14'	MEISENHORN	MT	MV2557	6713	49°16'	7°58'
MEIS-M.	HILL	LA2923	6105	49°50'	6°37'	MEISENHÜTTE	FRST	MU5468	7516	48°28'	8°23'
MEISAU	POPL	UN2845	8242	47°47'	12°42'	MEISENHÜTTE	BLDG	MU5468	7516	48°28'	8°23'
MEISBACH	HILL	M85951	4916	51°00'	8°25'	MEISENHÜTTENWEG	ROAD	MU5568	7516	48°28'	8°23'
						MEISENKAR	FRST	LV9961	6711	49°18'	7°37'
						MEISENKAR	FRST	LV9961	6611	49°18'	7°37'

NAME	DESIG-NATION	GRIL REF.	SHEET NO.	LAT.	LONG.	NAME	DESIG-NATION	GRIL REF.	SHEET NO.	LAT.	LONG.
MEISENKL.	VAL	MV9930	6919	49°01'	8°59'	MEISTERHAUS	BLDG	MU9731	7819	48°08'	8°58'
MEISENKLINGE	FRST	NV0129	6920	49°01'	9°01'	MEISTERMAUS	FARM	UP4003	8143	47°52'	12°52'
MEISENKLINGE	AN	NV0776	6520	49°26'	9°06'	MEISTERMAUSCHEN	BLDG	LV2091	6405	49°33'	6°31'
MEISENKLINGE	VAL	NV0279	6520	49°28'	9°02'	MEISTERMERFELD	AN	MU0845	7712	48°15'	7°46'
MEISENKOPF	HILL	MV2076	6513	49°26'	7°54'	MEISTERHOF	FARM	NT4894	8223	47°48'	9°38'
MEISENKUPFER TAL	VAL	MV2176	6513	49°26'	7°55'	MEISTERHOLZ	FRST	NT3680	8322	47°40'	9°29'
MEISENKÜPFLE	FRST	MV4602	7215	48°46'	8°16'	MEISTERHÖLZ	AN	PV6973	6634	49°23'	11°20'
MEISENKÜTHEN	FARM	L86088	4607	51°20'	6°59'	MEISTERHÖLZLE	FRST	NV9504	7227	48°47'	10°17'
MEISENLOCH	AN	MU8899	7219	48°45'	8°50'	MEISTERLEHEN	FARM	UP2640	7842	48°11'	12°40'
MEISENMOOR	MRSH	PD1268	3030	52°57'	10°40'	MEISTERMANNSHOF	FARM	LC3235	4205	51°44'	6°34'
MEISENRIED	FRST	NU4755	7623	48°21'	9°38'	MEISTERN	POPL	MU6693	7317	48°41'	8°32'
MEISENRIEDGR.	DTCH	NT0998	8120	47°50'	9°07'	MEISTERN	FRST	MU6797	7217	48°43'	8°33'
MEISENSULK	FRST	MU0328	7912	48°06'	7°42'	MEISTERNEBENE	FRST	MV6800	7217	48°45'	8°34'
MEISENTAL	VAL	NU4840	7723	48°13'	9°39'	MEISTERNEBENEWEG	ROAD	MU6797	7217	48°43'	8°33'
MEISENTAL	AN	NV0378	6520	49°27'	9°02'	MEISTERKOPF	MT	MV6801	7217	48°46'	8°34'
MEISENTAL	VAL	MV1480	6512	49°28'	7°49'	MEISTERÜD	FARM	UP4364	7543	48°25'	12°53'
MEISENTÄLE	VAL	NV8208	7126	48°49'	10°07'	MEISTERSTALLE	FRST	UQ6733	6945	49°02'	13°11'
MEISENTÄLE	VAL	MU8818	7919	48°01'	8°50'	MEISTERSTALLE	AN	NA7945	5926	50°03'	10°06'
MEISENTEICH	VAL	MV2366	6613	49°20'	7°56'	MEISTERSTALLE	AN	NV2952	6722	49°13'	9°24'
MEISENTHAL	POPL	L85666	4807	51°08'	6°56'	MEISTERSTALLE	FRST	MU8096	7218	48°43'	8°44'
MEISENTHAL	POPL	U03127	7042	48°58'	12°41'	MEISTERSTALLE	WELL	MV7523	7017	48°58'	8°40'
MEISENTHAL	POPL	LA4976	5607	50°19'	6°53'	MEISTERSTALLE	AN	MV5670	6616	49°23'	8°23'
MEISENTHALER M.	MILL	LA4976	5607	50°19'	6°53'	MEISTERSTALLE	POPL	L88338	5110	50°53'	7°20'
MEISERHOF	FARM	M88256	4918	51°03'	8°44'	MEISTERSTALLE	POPL	NT3680	8322	47°40'	9°29'
MEISERICH	POPL	LA5463	5707	50°12'	6°57'	MEISTERSTALLE	POPL	NV9915	7128	48°53'	10°21'
MEISERICHER-M.	MILL	LA5463	5707	50°12'	6°57'	MEISTERSTALLE	MT	M86377	4716	51°15'	8°28'
MEISERSPRING	BLDG	MV1163	6612	49°19'	7°47'	MEISTERSTALLE	POPL	MD7710	3518	52°26'	8°40'
MEISERSPRING-W./NELLY-W./	POND	MV1164	6612	49°19'	7°47'	MEISTERSTALLE	PAV	MA6460	5817	50°11'	8°30'
MEISERT	FRST	LA0967	5703	50°13'	6°19'	MEISTERSTALLE	ROAD	NV3954	6723	49°14'	9°32'
MEISERTAL	FARM	MV1164	6612	49°19'	7°47'	MEISTERSTALLE	POPL	TQ9647	6439	49°35'	12°11'
MEISERTAL-W./PUDEL-W./	POND	MV1064	6612	49°19'	7°46'	MEISTERSTALLE	POPL	M80943	5012	50°56'	7°43'
MEISERWALD	FRST	MV1064	6612	49°19'	7°46'	MEISWINKEL	POPL	M82543	5013	50°56'	7°56'
MEISEWIESE	MDW	ME8815	2618	53°23'	8°49'	MEISWINKEL	POPL	L87553	4909	51°01'	7°13'
MEISEWINKEL	FARM	L89158	4910	51°04'	7°26'	MEISWINKEL	POPL	PU3678	7431	48°32'	10°50'
MEISHAM	POPL	UP0413	8040	47°56'	12°22'	MEITTINGEN	MINE	LA7383	5609	50°23'	7°13'
MEISHECK	FRST	LA4405	6307	49°41'	6°50'	MEITTINGEN	FRST	LA9953	5811	50°07'	7°35'
MEISHEIDE	POPL	L87247	5009	50°58'	7°11'	MEITZ	FARM	OU0007	8136	47°53'	11°41'
MEISIGEN	AN	NV4387	6423	49°32'	9°35'	MEITZ	POPL	ND5124	3424	52°34'	9°45'
MEISING	FARM	UP1711	8041	47°56'	12°33'	MEITZE	FARM	MC7040	4117	51°49'	8°34'
MEISL	FARM	UP5854	7644	48°19'	13°05'	MEIZEN-B.	HILL	LA1602	6304	49°38'	6°27'
MEISLER	FARM	UN4777	8343	47°38'	12°58'	MEIZENBACH	STRM	NV9228	6927	49°00'	10°16'
MEISLOCH	FARM	L85884	4707	51°17'	6°58'	MEIZENBACH	STRM	NV9531	6927	49°01'	10°18'
MEISPELT	POPL	KAB708	6302	49°41'	6°03'	MEIZENBACH	POND	NV9229	6927	49°00'	10°16'
MEISSE	STRM	ND6356	3125	52°51'	9°56'	MEIZENWHR.	FARM	MU4651	7615	48°19'	8°16'
MEISSE	STRM	ND6252	3125	52°49'	9°55'	MEIZGERBAUE RH.F.	HILL	NF0242	1420	54°31'	9°02'
MEISSE	STRM	ND4045	3223	52°45'	9°35'	MEKEL-B.	AN	MD2279	2913	53°03'	7°50'
MEISSE	STRM	ND4442	3223	52°44'	9°39'	MEKELBROK	MUW	MD2279	2913	53°03'	7°50'
MEISSE	STRM	ND4542	3224	52°44'	9°40'	MEKELBROK WIESEN	AN	MD6569	3016	52°58'	8°29'
MEISSE	STRM	ND5341	3224	52°43'	9°47'	MELACSPASS	FRST	MV8470	6618	49°23'	8°47'
MEISSE	STRM	ND5040	3224	52°42'	9°44'	MELANDERSBRUCH	FARM	L86782	4708	51°16'	7°05'
MEISSE	STRM	ND6249	3225	52°47'	9°55'	MELATEN	EST	K89129	5202	50°46'	6°02'
MEISSE	STRM	ND6147	3225	52°46'	9°54'	MELATEN	POPL	L85344	5007	50°56'	6°55'
MEISSE	STRM	ND5743	3225	52°44'	9°50'	MELAU	POPL	NE3340	2323	53°36'	9°30'
MEISSEL	AN	NU1086	7320	48°38'	9°08'	MELBACH	AN	PA5317	6232	49°47'	11°08'
MEISSEN	POPL	MC9792	3719	52°17'	8°58'	MELBACH	POPL	MA8681	5618	50°23'	8°48'
MEISSEN	POPL	MC9691	3719	52°16'	8°56'	MELBACH	POPL	M85249	5015	50°59'	8°19'
MEISSEN-B.	STRM	MV1453	6712	49°13'	7°49'	MELBÄCKER	AN	MU6632	7817	48°08'	8°32'
MEISSENBERG	POPL	U01365	6640	49°18'	12°26'	MELBÄCKER	POPL	L87386	4609	51°19'	7°11'
MEISSENDORF	POPL	ND5742	3225	52°43'	9°50'	MELBECK	POPL	ND9393	2828	53°11'	10°23'
MEISSENDORFER GEMEGE	FRST	ND5943	3225	52°44'	9°52'	MELBECK	AN	ND9395	2728	53°12'	10°23'
MEISSENHECK	FRST	MA1261	5812	50°12'	7°46'	MELBECKER HEIDE	FRST	ND9390	2828	53°09'	10°23'
MEISSENHEIM	PUPL	MU0862	7512	48°24'	7°46'	MELBECKER HEIDE	STRM	ND9392	2828	53°10'	10°23'
MEISSENHOF	FARM	LC2336	4204	51°45'	6°26'	MELBECKER-B.	AN	MU6224	7916	48°04'	8°29'
MEISSENMOOR	FRST	ND6472	3025	53°00'	9°57'	MELBEN	AN	MU6724	7917	48°04'	8°34'
MEISSENWINKEL	FRST	ND6251	3125	52°48'	9°55'	MELBEN	AN	MU6818	7917	48°01'	8°34'
MEISSEHEIDE	FARM	MC5790	3716	52°15'	8°22'	MELBEN	AN	PA4038	6031	49°59'	10°57'
MEISSNERSLEITHEN	BLDG	PA7240	6034	49°59'	11°24'	MELBEN	AN	PA4035	6031	49°57'	10°57'
MEISSWINKEL	POPL	L87658	4909	51°04'	7°14'	MELBERGEN	POPL	MC8484	3718	52°12'	8°46'
MEISTE	POPL	MC6407	4416	51°31'	8°29'	MELBERS-W.	POND	PV3391	6431	49°33'	10°50'
MEISTELBACH	STRM	MT3965	8415	47°32'	8°11'	MELBERSMÜHLE	MILL	NV8735	6927	49°04'	10°11'
MEISTER	FARM	UP0034	7839	48°08'	12°19'	MELBT	VAL	L86419	5208	50°42'	7°04'
MEISTER	AN	NU7048	7725	48°17'	9°56'	MELCH-GR.	DTCH	PU5516	8032	47°59'	11°05'
MEISTER	FARM	MC5556	4016	51°57'	8°21'	MELCHE-B.	UTCH	PT0763	8428	47°31'	10°25'
MEISTER	FARM	QT0797	8236	47°48'	11°46'	MELCHEN-B.	HILL	LC6545	4108	51°50'	7°02'
MEISTER-GRÜ.	VAL	NA2435	6022	49°58'	9°20'	MELCHER	AN	NU5779	7424	48°34'	9°46'
MEISTER-H.	FRST	NA7838	6026	49°59'	10°05'	MELCHER	FARM	OT1992	8237	47°45'	11°55'
MEISTER-T.	TWR	MA5949	5916	50°05'	8°26'	MELCHERHOF	FARM	MU2515	8014	47°59'	8°00'
MEISTERBERG	FRST	MU3925	7915	48°04'	8°11'	MELCHERLE	FARM	PT4590	8231	47°45'	10°56'
MEISTERGEHAU	FRST	PU0149	7728	48°17'	10°22'	MELCHERS	FARM	L86367	4808	51°08'	7°02'
MEISTERGRÄBEN	DTCH	NU7137	7825	48°11'	9°58'	MELCHERS	FARM	LC7888	3709	52°14'	7°13'
MEISTERGRUND	VAL	MC6407	4416	51°31'	8°29'	MELCHERS	FARM	LC7888	3709	52°14'	7°13'
MEISTERHANG	FRST	LV6969	6609	49°22'	7°12'	MELCHERSHOF	FARM	L85780	4707	51°15'	6°57'
MEISTERHAUS	FARM	NU8230	7826	48°07'	10°06'	MELCHERSHOF	FARM	MC2701	4522	51°28'	9°23'
MEISTERHAUS	POPL	NU3608	8022	47°55'	9°29'	MELCHERSLUCH	VAL	MA2243	5913	50°02'	7°55'
MEISTERHAUS						MELCHERSMANN	FARM	MC6382	3816	52°11'	8°28'

NAME	DESIGNATION	GRU REF.	SHEET NO.	LAT.	LONG.	NAME	DESIGNATION	GRU REF.	SHEET NO.	LAT.	LONG.
MELCHHOF	POPL	LA5943	5908	50°01'	7°02'	MELLIN	POPL	PD3435	3331	52°39'	10°59'
MELCHIERHAI	FRST	NC6818	4325	51°36'	9°59'	MELLINGBURG	POPL	NE7247	2328	53°40'	10°05'
MELCHINGEN	POPL	NU1056	7620	48°21'	9°08'	MELLINGHAUSEN	POPL	MD9339	3219	52°42'	8°54'
MELCHINGER M.	MILL	NU1254	7620	48°20'	9°10'	MELLINGHÄUSER KUHLEN	PM	MO9233	3319	52°39'	8°53'
MELCHINGER TAL	VAL	NU1355	7621	48°21'	9°11'	MELLINSHÄCHTE	MINE	LV5963	6608	49°18'	7°04'
MELCHIOR	FARM	NU8219	7926	48°01'	10°08'	MELLNÄU	POPL	MB8242	5018	50°56'	8°44'
MELCHIORSHALDE	SLP	MU8330	7818	48°07'	8°46'	MELLOH	FARM	MO8235	3318	52°40'	8°44'
MELCHIORSHAUSEN	POPL	MU8569	3018	52°58'	8°47'	MELLRICH	POPL	MC5110	4415	51°32'	8°17'
MELCHIORSHAUSEN	POPL	MU8668	3018	52°58'	8°47'	MELLRICHSTADT	POPL	NA9287	5527	50°26'	10°18'
MELDAU	POPL	TU9763	8739	49°17'	12°13'	MELLRICHSTÄDTER SPITALHULZ	FRST	NA9195	5427	50°30'	10°17'
MELDNER H.	DTCH	P01005	8128	47°53'	10°28'	MELLSTORF	POPL	MT5367	8416	47°33'	8°23'
MELDORF	POPL	NE0493	1920	54°05'	9°04'	MELM	FRST	PA3625	6131	49°52'	10°53'
MELDORFERHAFEN	POPL	NE0294	1920	54°06'	9°02'	MELM	HILL	PA3078	5630	50°20'	10°50'
MELDORFERMOOR	POPL	NE0897	1820	54°07'	9°07'	MELM	AN	PA8054	5835	50°07'	11°31'
MELCK	BLDG	MU5526	7916	48°05'	8°24'	MELM	MDW	PA6947	5934	50°03'	11°22'
MELDEURE	NRGS	MA6938	6017	50°00'	8°34'	MELM	AN	PA6742	5934	50°00'	11°20'
MELÉSRAIN	ROGE	NA3351	5822	50°07'	9°28'	MELM	MDW	PA8941	6035	49°59'	11°38'
MELÉSSÉN	MILL	LB7748	5009	50°58'	7°15'	MELM	FARM	PA9040	6035	49°59'	11°39'
MELGENSCHLATT	PONU	MU4275	2914	53°01'	8°08'	MELM	SLP	N85145	5024	50°57'	9°44'
MELGERSHAIN	MOW	NA1499	5421	50°43'	9°12'	MELM-B.	MT	N83511	5322	50°39'	9°29'
MELGERSHAUSEN	POPL	N83466	4822	51°09'	9°29'	MELMOELLE	VAL	N85221	5224	50°44'	9°44'
MELIBOCUS SCHN.	ROAD	MA8332	6018	49°56'	8°46'	MELMENÄCKER	FARM	NA5987	5525	50°26'	9°50'
MELIBOCUSEICHE	MONU	MA4550	5815	50°06'	8°14'	MELMENRUD	AN	N83713	5323	50°40'	9°31'
MELICK	POPL	K89271	4802	51°09'	6°01'	MELMENTAL	VAL	N88358	4927	51°04'	10°11'
MELICK	POPL	K89171	4802	51°09'	6°01'	MELMERINGEN	SCRH	M00442	3211	52°43'	7°35'
MELICKERHEIDE	AN	K89374	4802	51°11'	6°02'	MELMERTSHAUSEN	AN	MB6915	5317	50°41'	8°34'
MELICKÉVEN	SCRH	K89573	4802	51°10'	6°04'	MELMES	HILL	MB9111	5319	50°39'	8°52'
MELICKSHECK	POPL	LA0918	6204	49°47'	6°21'	MELMES-B.	HILL	MB6405	5317	50°36'	8°29'
MELICKSHOF	EST	LA1220	6104	49°48'	6°23'	MELMES-B.	HILL	N86005	5425	50°36'	9°51'
MELIORATIONS HAUPTKANAL	CNAL	ND0850	3120	52°48'	9°07'	MELMETZ	AN	NA3479	5622	50°22'	9°29'
MELIORATIONS HAUPTKANAL	CNAL	ND0154	3120	52°50'	9°01'	MELMHECK	FRST	MB4101	5415	50°33'	8°10'
MELIORATIONS HAUPTKANAL	CNAL	MD9463	3019	52°55'	8°55'	MELMKE-B.	STRM	NC4008	4423	51°31'	9°35'
MELK-GR.	DTCH	PT6274	8332	47°36'	11°10'	MELMMOOR	MRSH	MD0574	2911	53°00'	7°35'
MELK-GR.	DTCH	PT6374	8333	47°36'	11°10'	MELOS-EICHE	MONU	N88435	5127	50°52'	10°11'
MELKBODEN	FRST	UN2795	8242	47°47'	12°41'	MELPERS	POPL	N88000	5426	50°33'	10°08'
MELKBÜHEL	MILL	PT7893	8234	47°46'	11°23'	MELPERTS	POPL	NA7196	5426	50°31'	10°00'
MELKEGERTEN	AN	MV9810	7119	48°51'	8°58'	MELPERTSER RASENBERG	SLP	NA7494	5526	50°30'	10°02'
MELKENOURF	POPL	PA7335	6034	49°56'	11°25'	MELPETZER	MDW	NA7494	5426	50°30'	10°02'
MELKENOURF	POPL	PA4629	6032	49°54'	11°02'	MELSACH	POPL	LA9294	5510	50°29'	7°29'
MELKENOURF	POPL	PA7251	5934	50°05'	11°24'	MELSCHBACH	AN	MV8157	6718	49°16'	8°44'
MELKENOURFER BACH	STRM	PA4430	6032	49°54'	11°01'	MELSDORF	POPL	MB2590	4813	51°21'	7°55'
MELKENER KNAPP	MT	MB2486	4613	51°19'	7°55'	MELSCHUEER M.	MILL	MB2488	4613	51°20'	7°55'
MELKENPLÄTZER-W.	POND	MV0243	6812	49°08'	7°40'	MELSDORF	POPL	NF6719	1626	54°19'	10°02'
MELKENTEICH	STRM	MU4278	7415	48°33'	8°13'	MELSDORFER AU	STRM	NF6520	1626	54°19'	10°00'
MELKENTEICH	FRST	MU4377	7415	48°33'	8°14'	MELSDORFER AU	DTCH	NF6321	1625	54°20'	9°58'
MELKENTEICH	VAL	MV0240	6811	49°06'	7°40'	MELSTRUP	POPL	L08861	3110	52°53'	7°20'
MELKENTEICHER BUCKEL	FRST	MU4277	7415	48°33'	8°13'	MELTUNGEN	POPL	N83864	4823	51°08'	9°32'
MELKEREIBRUNNEN	FRST	MU4077	7415	48°33'	8°11'	MELSUNGEN STAUTWALD	FRST	N84063	4823	51°07'	9°34'
MELKEREIKOPF	MT	MU4178	7415	48°33'	8°12'	MELTERS	POPL	NA5393	5524	50°29'	9°45'
MELKERSTEICH	AN	NU3581	7422	48°35'	9°28'	MELTERSER GRUND	VAL	NA5293	5524	50°29'	9°44'
MELKHORN	AN	ME0357	2211	53°45'	7°32'	MELTERSER TANNEN	FRST	NA5294	5424	50°30'	9°44'
MELKMES-KPF.	MT	LB9889	4611	51°21'	7°32'	MELUSINENTHAL	FRST	PE0027	2529	53°29'	10°31'
MELKOF	POPL	PE3414	2632	53°21'	11°01'	MELVERRODE	POPL	PC0387	3724	52°13'	10°31'
MELKÜTTEN	FARM	LB7288	4609	51°20'	7°10'	MELZDORF	POPL	N85303	5424	50°35'	9°45'
MELKSCHAP	FARM	ME5532	2415	53°32'	8°19'	MELZINGEN	POPL	NO9774	2928	53°00'	10°27'
MELKSCHLAG	FRST	MV9653	6719	49°14'	8°57'	MELZINGER HEIDE	AN	NO9872	3028	52°59'	10°28'
MELKSTATT	FRST	TN7683	8338	47°40'	12°01'	MELZL	FARM	TP8139	7838	48°10'	12°03'
MELL-B.	STRM	N80168	4820	51°10'	9°01'	MELZLREMISE	BLDG	P08938	7835	48°10'	11°32'
MELLAGE	FARM	MC5354	4015	51°56'	8°19'	MEM-B.	STRM	PV3998	6331	49°37'	10°55'
MELLATZ	POPL	NT6475	8325	47°37'	9°51'	MEMBACH	POPL	K88712	5302	50°37'	5°59'
MELLATZER B.	STRM	NT6375	8325	47°37'	9°50'	MEMBACHER GEMEINUEWALU	FRST	PV3796	6331	49°36'	10°54'
MELLATZERMOOS	MDW	NT6375	8325	47°37'	9°50'	MEMBERG	AN	NV1806	7121	48°48'	9°15'
MELLAUCH	MDW	NU3686	7322	48°38'	9°29'	MEMBERG	FARM	UP3279	7442	48°32'	12°43'
MELLE	POPL	MC5483	3716	52°12'	8°20'	MEMBRATSWEILLER	AN	NU4119	7923	48°01'	9°33'
MELLECK	POPL	UN3182	8342	47°40'	12°45'	MEMBRODS	AN	NV1740	8821	49°07'	9°14'
MELLECKERKOPF	MT	UN3182	8342	47°40'	12°45'	MEMEDINGS KANAL	CNAL	MD1212	3512	52°27'	7°43'
MELLEM	AN	LA0341	6003	49°59'	6°15'	MEMELZHOFER WEIHER	MRSH	NT7786	8226	47°43'	10°02'
MELLEN	FARM	LB2798	4505	51°24'	6°31'	MEMERSCH	POPL	PT0577	8328	47°38'	10°24'
MELLEN	POPL	MB2387	4613	51°20'	7°54'	MEMERSHAUSEN	FARM	ME3740	2314	53°36'	8°03'
MELLEN-B.	SLP	NA8990	5527	50°27'	10°15'	MEMGASTE	FARM	LE9308	2610	53°19'	7°23'
MELLEN-B.	HILL	NE7744	2327	53°38'	10°10'	MEMHÜLZ	POPL	NT9578	8327	47°39'	10°16'
MELLENBERG	FARM	UP0076	7439	48°30'	12°17'	MEMLOS	POPL	NA5492	5524	50°29'	9°46'
MELLENBERG	ROGE	PA4846	5932	50°03'	11°04'	MEMMELSDORF	POPL	PA4033	6031	49°56'	10°57'
MELLENDORF	POPL	NO4922	3424	52°33'	9°43'	MEMMELSDORF /UNTERFR./	POPL	PA3256	5831	50°08'	10°51'
MELLENHAIN-GR.	DTCH	NH3856	4923	51°03'	9°32'	MEMMELSDORFER RANGEN	SLP	PA4133	6031	49°56'	10°58'
MELLER BERG	HILL	PV0919	7029	48°55'	10°29'	MEMMENBURG	FARM	ME5031	2415	53°31'	8°15'
MELLER-B.	RDGE	MC5585	3716	52°13'	8°20'	MEMMENSCHLATT	PONU	MD4273	2914	53°00'	8°08'
MELLER-BERG	MT	PV0919	7028	48°55'	10°29'	MEMMENTHUN	FRST	ME3315	2613	53°23'	7°59'
MELLERHÖFE	POPL	LB3932	5106	50°49'	6°43'	MEMMERT	ISL	LE5944	2307	53°37'	6°52'
MELLERSCHLADE	DTCH	MB2488	4613	51°20'	7°55'	MEMMERTSÄNU	AN	LE6046	2307	53°39'	8°53'
MELLERTHF.	FARM	MU2643	7714	48°14'	8°00'	MEMMAUSEN	POPL	ME3432	2414	53°32'	8°00'
MELLERTSHF.	FARM	MU2848	7714	48°17'	8°02'	MEMMINGEN	FARM	PU4717	8031	47°59'	10°58'
MELLGENTEN	POPL	NT1475	8321	47°38'	9°11'	MEMMINGEN	POPL	NU8815	8027	47°59'	10°11'
MELLIKON	POPL	MT5168	8416	47°34'	8°21'	MEMMINGENER TOBEL	VAL	NT8585	8226	47°43'	10°08'

NAME	OESIG-NATION	GRID REF.	SHEET NO.	LAT.	LONG.	NAME	OESIG-NATION	GRID REF.	SHEET NO.	LAT.	LONG.
MEMMINGER ACH	STRM	NU8718	7927	48°01'	10°10'	MENGESBERG	POPL	N80738	5120	50°54'	9°06'
MEMMINGER FILZ	MRSH	PU4717	8031	47°59'	10°58'	MENGESBERGER WALD	FRST	N80740	5020	50°55'	9°06'
MEMMINGER HAU	FRST	NU8993	7327	48°41'	10°13'	MENGESHAUSEN	POPL	N84327	5229	50°48'	9°37'
MEMMINGER HAU	FRST	NU9291	7327	48°40'	10°15'	MENGESHAUSER KUPPE	PEAK	N84526	5223	50°47'	9°38'
MEMMINGER WALD	FRST	PU4616	8031	47°59'	10°58'	MENGESSIEGEN	FRST	N81630	5121	50°49'	9°14'
MEMMINGER WANNE	AN	NU9286	7327	48°37'	10°15'	MENHARUSWELER	POPL	NU6411	8025	47°57'	9°52'
MEMMINGERBERG	POPL	NU9016	8027	47°59'	10°13'	MENHAUPTEN	POPL	NU3338	6942	49°04'	12°43'
MENSEN	POPL	ND0451	3120	52°48'	9°04'	MENHOFEN	FARM	PU3708	8031	47°55'	10°50'
MENACH	STRM	U02922	7042	48°56'	12°40'	MENHÖLZLE	FRST	NU6182	7424	48°35'	9°50'
MENCHAU	POPL	PA6942	5934	50°00'	11°22'	MENHORST	AN	NE9599	1828	54°08'	10°27'
MENDELBEUREN	POPL	NU4106	8023	47°54'	9°33'	MENINGEN	FARM	NO6296	2725	53°13'	9°56'
MENDELE	HILL	MA3887	5514	50°26'	8°08'	MENINGER HÖLZ	FRST	NO6294	2825	53°11'	9°56'
MENDEN	POPL	LB7028	5209	50°47'	7°10'	MENINGER MOOR	AN	NO6197	2725	53°13'	9°55'
MENDEN	POPL	LB5396	4507	51°24'	6°53'	MENISHALDE	SLP	NU7526	7918	48°05'	8°40'
MENOEN	POPL	MB1699	4512	51°26'	7°47'	MENISRAIN	POPL	NU6012	8024	47°57'	9°48'
MENOEN	POPL	L85496	4607	51°24'	6°54'	MENISRAUTE	POPL	NT4788	8223	47°45'	9°38'
MENDEN	FARM	LB1588	4604	51°19'	6°20'	MENKE	FARM	LD9914	3511	52°28'	7°31'
MENOENER STAATFORST	FRST	MB1799	4512	51°26'	7°49'	MENKE	FARM	MC3959	4014	51°59'	8°07'
MENDENER STAATFORST	FRST	MB1497	4512	51°25'	7°46'	MENKE	FARM	MC5460	4016	51°59'	8°20'
MENHAUSEN	POPL	PA0482	5628	50°23'	10°28'	MENKE	FARM	MC4146	4114	51°52'	8°08'
MENDL	POPL	LB8718	5210	50°42'	7°24'	MENKE	FARM	MC0444	4111	51°50'	7°37'
MENOLBERG	HILL	PU9795	7336	48°41'	11°41'	MENKE	FARM	MC2634	4213	51°45'	7°56'
MENDLER	FARM	NU8707	8026	47°55'	10°10'	MENKE	FARM	MC2133	4213	51°44'	7°52'
MENDLER	FARM	NT5777	8344	47°39'	9°46'	MENKE WIRTHSHS.	BLDG	MC4347	4115	51°52'	8°10'
MENDLISHAUSEN	FARM	NT1890	8221	47°46'	9°14'	MENKE-B.	STRM	MC7252	4017	51°55'	8°35'
MENDORF	POPL	PV9116	7135	48°52'	11°37'	MENKE-B.	STRM	MC6850	4017	51°54'	8°32'
MENDORFERBUCH	POPL	OV0666	6637	49°19'	11°50'	MENKEFELD	FARM	ME1538	2412	53°35'	7°43'
MENEBRÜCKER	FARM	MC1884	3712	52°12'	7°48'	MENKENBERG	MT	UN2489	8241	47°44'	12°39'
MENELZHOFEN	POPL	NT7686	8226	47°43'	10°01'	MENKENBÜDEN	FRST	UN1693	8241	47°46'	12°32'
MENELZHOFERBERG	POPL	NT7685	8226	47°43'	10°01'	MENKER	FARM	LC6757	4008	51°57'	7°04'
MENEND	AN	LVO395	6403	49°34'	6°16'	MENKER	FARM	LC5971	3907	52°04'	6°56'
MENERT	FARM	LC5524	4307	51°39'	6°54'	MENKER	FARM	LE9348	2310	53°40'	7°23'
MENESBOCH	FRST	NU0341	7720	48°13'	9°02'	MENKEWEG	FARM	LE9447	2310	53°40'	7°24'
MENESTEIG	FRST	NU0242	7720	48°14'	9°02'	MENKEWEG	ROAO	LE9447	2310	53°40'	7°24'
MENESTELLE	FRST	NU5152	7624	48°19'	9°41'	MENKHAUS	FARM	MC3583	3814	52°12'	8°03'
MENGENDORF	FARM	ND4748	3224	52°47'	9°42'	MENKHAUS	FARM	MD3505	3614	52°23'	8°03'
MENGENHÖSTEL	POPL	NO5264	3024	52°55'	9°46'	MENKHAUSEN	POPL	M84573	4715	51°12'	8°13'
MENGEOE	POPL	LC8815	4410	51°34'	7°23'	MENKHAUSEN	FARM	MC7657	4017	51°58'	8°39'
MENGEDER HEIDE	POPL	LC8716	4410	51°35'	7°22'	MENKHAUSER B.	HILL	MC7656	4017	51°57'	8°39'
MENGEL	AN	NT6273	8324	47°36'	9°49'	MENKHAUSER B.	STRM	MC7555	4017	51°57'	8°38'
MENGELERSHOF	FARM	LC3233	4205	51°43'	6°34'	MENKHAUSER M.	MILL	MC7556	4017	51°57'	8°38'
MENGELKAMP	FARM	LC8529	4210	51°42'	7°20'	MENKHORN	AN	MD4292	2814	53°10'	8°08'
MENGELKAMP	FARM	LC9748	4111	51°52'	7°30'	MENNE	POPL	NC0808	4420	51°31'	9°07'
MENGLRUDE	POPL	N87695	4526	51°24'	10°05'	MENNE	FARM	LC8965	3910	52°01'	7°23'
MENGLRUDE	POPL	N87694	4626	51°23'	10°05'	MENNE	FARM	MC4925	4315	51°40'	8°16'
MENGELS	FARM	LB2393	4604	51°22'	6°28'	MENNEBERG	AN	NT1890	8221	47°46'	9°14'
MENGELS-B.	STRM	MC6805	4517	51°30'	8°32'	MENNECKEN-B.	HILL	PC0655	4029	51°56'	10°32'
MENGELS-M.	MILL	NB5500	5424	50°33'	9°47'	MENNEKES	FARM	LB2195	4604	51°23'	6°26'
MENGELSHÄUSER TEICHE	POND	M88477	5418	50°31'	8°46'	MENNEKRATH	POPL	LB1363	4904	51°05'	6°20'
MENGELSIEPEN	POPL	MB0374	4711	51°12'	7°37'	MENNEMANN	FARM	MC1465	3912	52°02'	7°44'
MENGLTAL	VAL	MB9973	4719	51°12'	8°59'	MENNEMANN	FARM	MC2767	3913	52°03'	7°56'
MENGEN	POPL	NU2421	7921	48°02'	9°19'	MENNEMANN	FARM	MC0536	4211	51°46'	7°37'
MENGEN	POPL	NU2522	7922	48°03'	9°20'	MENNEMANN	FARM	MC1040	4112	51°48'	7°42'
MENGEN	POPL	MU0312	8012	47°57'	7°42'	MENNER B.	STRM	M86453	4916	51°02'	8°20'
MENGENER ABLACH	STRM	NU2321	7921	48°02'	9°19'	MENNER-HÖLZ	FRST	NC0709	4420	51°32'	9°06'
MENGENERWEG	ROAD	MU0112	8012	47°57'	7°40'	MENNERBERG	POPL	PV9372	6635	49°22'	11°40'
MENGENICH	POPL	LB4950	5007	50°59'	6°51'	MENNERTE	FRST	M85861	4816	51°06'	8°24'
MENGER	FARM	LO9513	3510	52°27'	7°28'	MENNENWISCH	FARM	MC2298	3613	52°20'	7°52'
MENGER	FARM	LD9512	3510	52°27'	7°28'	MENNHAUSEN	POPL	ME3634	2414	53°33'	8°02'
MENGERHAU	FRST	NU1420	7921	48°02'	9°11'	MENNINGHÖLZ	FRST	NC8222	6126	49°51'	10°08'
MENGERINGHAUSEN	POPL	MB9990	4619	51°22'	8°59'	MENNING	FARM	LB9767	3911	52°03'	7°30'
MENGERINGHAUSENER WALD	FRST	MB9690	4619	51°22'	8°56'	MENNING	POPL	PV9106	7235	48°47'	11°36'
MENGERINGHAUSER WALD	FRST	NB0190	4620	51°22'	9°01'	MENNINGEN	POPL	LV3175	6506	49°24'	6°40'
MENGENS	FARM	MD0014	3511	52°28'	7°32'	MENNINGEN	POPL	LA1823	6104	49°50'	6°28'
MENGENS	POPL	N85527	5224	50°47'	9°47'	MENNINGEN	POPL	NU1117	7920	48°00'	9°09'
MENGENSCHIED	POPL	LA9230	6011	49°55'	7°30'	MENNINGHAUS	FARM	MC1836	4212	51°46'	7°49'
MENGENSCHIEDER WALD	FRST	LA9428	6111	49°54'	7°31'	MENNINGHAUSEN	POPL	MD8851	3118	52°48'	8°49'
MENGENSCHIEDER WALD	FRST	LA9430	6011	49°55'	7°31'	MENNINGHAUSEN	POPL	MD8951	3119	52°48'	8°50'
MENGENSDORF	POPL	PA7031	6034	49°54'	11°22'	MENNINGHAUSEN	FARM	MC4444	4115	51°51'	8°11'
MENGENSGEREUTH	POPL	PA5084	5632	50°23'	11°07'	MENNINGHAUSEN	POPL	MC4444	4115	51°51'	8°11'
MENGENSGEREUTH-HÄMMERN	POPL	PA5085	5632	50°24'	11°07'	MENNINGHÜFFEN	POPL	MC8085	3718	52°13'	8°43'
MENGENSHAUSEN	POPL	NC6004	4525	51°29'	9°52'	MENNISWEILER	POPL	NU6003	8124	47°53'	9°48'
MENGENSHAUSEN	FARM	ME5234	2415	53°33'	8°17'	MENNKHAUSEN	POPL	M80447	5011	50°58'	7°38'
MENGENSHAUSEN	FARM	MB9362	4819	51°07'	8°54'	MENNONITEN-FRÖHF.	CEM	MV3966	6614	49°21'	8°10'
MENGENSKIRCHEN	POPL	MB4002	5414	50°34'	8°09'	MENNONITENBEGRÄBN.	CEM	PV7463	7634	48°24'	11°21'
MENGENSREUTH	POPL	PA9636	6036	49°57'	11°44'	MENNRATH	POPL	LB1768	4804	51°08'	6°23'
MENGENSREUTH	POPL	OA1535	6037	49°56'	12°00'	MENNRATHHEIDE	POPL	LB1768	4804	51°08'	6°23'
MENGERT	FARM	MD3132	3313	52°38'	7°59'	MENNRATHSCHMIDT	POPL	LB1768	4804	51°08'	6°23'
MENGHUSENER WESTERDEICH	FARM	NE0175	2020	53°55'	9°01'	MENNWANGEN	POPL	NT2691	8222	47°46'	9°21'
MENGLISCH-HEUOORF	POPL	NU2426	7922	48°05'	9°19'	MENNRATH	FARM	LB6856	4908	51°02'	7°07'
MENGLERS	EST	N86154	4925	51°02'	9°52'	MENSCH-B.	HILL	LA0835	6003	49°56'	6°19'
MENGLERS-M.	MILL	NT9763	8427	47°31'	10°17'	MENSCHIED	MT	MB3175	4714	51°13'	8°01'
MENGLINGHAUSEN	POPL	LC9003	4510	51°28'	7°25'	MENSCHEN-B.	HILL	MD0755	3111	52°50'	7°37'
MENGESBERG	POPL	NB0739	5020	50°54'	9°06'	MENSCHENBRUCH	POPL	LB7995	4609	51°24'	7°16'

NAME	DESIGNATION	GRID REF.	SHEET NO.	LAT.	LONG.	NAME	DESIGNATION	GRID REF.	SHEET NO.	LAT.	LONG.
MENSCHENHORST	HILL	NC5451	4024	51°54'	9°47'	MEPPENER ANLAGE	FRST	LD9444	3210	52°44'	7°26'
MENSCHENKOPF	MT	NA1953	5821	50°08'	9°16'	MEPPENER FELO	AN	LO8842	3210	52°44'	7°20'
MENSCHENKOPF	FRST	MV9290	6419	49°34'	8°53'	MEPPENER SAND	FRST	LO8348	3209	52°46'	7°16'
MENSCHERMARTERL	SHR	UQ1731	6941	49°00'	12°30'	MEPPENER WEIOE	AN	LO8236	3309	52°40'	7°16'
MENSCHGASSE	VAL	PV7598	6334	49°36'	11°25'	MER-B.	DTCH	MC3125	4314	51°40'	8°00'
MENSCHGRACHT	AN	LA0834	6003	49°56'	6°14'	MERAUER WIESEN	MDW	NT5668	8424	47°34'	9°44'
MENSCHHOF	POPL	PV7598	6334	49°36'	11°25'	MERAUTHBERG	MT	PT5299	8132	47°50'	11°02'
MENSDOORF	POPL	LA0503	6303	49°39'	6°18'	MERAZHOFEN	POPL	NT7189	8225	47°45'	9°57'
MENSE	FARM	MC3451	4014	51°54'	8°02'	MERBACH	STRM	KV8690	6402	49°31'	6°02'
MENSE	FARM	MC3854	4014	51°56'	8°06'	MERBECK	POPL	LB0772	4803	51°10'	6°14'
MENSE	FARM	MC4835	4215	51°46'	8°15'	MERBECKER BUSCH	FRST	LB0671	4803	51°09'	6°13'
MENSE	FARM	LC8596	3609	52°18'	7°19'	MERBELWASSER	STRM	NC8241	4127	51°49'	10°11'
MENSE	FARM	MC2349	4113	51°53'	7°53'	MERBETTER WEIHER	LAKE	LV3043	6806	49°07'	6°40'
MENSE	FARM	MC3046	4113	51°52'	7°54'	MERBETTERMÜHLE	MILL	LV3043	6806	49°07'	6°40'
MENSENGESS	POPL	NA1246	5921	50°04'	9°10'	MERCH	AN	LA5047	5907	50°03'	6°54'
MENSFELDEN	POPL	MA3677	5614	50°20'	8°06'	MERCH	STRM	LV5870	6608	49°22'	7°02'
MENSFELDENER GEMEINDEWALD	FRST	MA3576	5614	50°20'	8°05'	MERCHEN	MT	LA1510	6204	49°43'	6°26'
MENSFELDER KOPF	PEAK	MA3577	5614	50°20'	8°05'	MERCHEN	AN	LV0593	6403	49°33'	6°18'
MENSING	FARM	LC5959	4007	51°58'	6°57'	MERCHING	POPL	PU4745	7731	48°14'	10°59'
MENSING	FARM	LC8361	4009	51°59'	7°18'	MERCHINGEN	POPL	LV3179	6506	49°26'	6°40'
MENSING	FARM	LC8157	4009	51°57'	7°16'	MERCHINGEN	POPL	NV3672	6223	49°24'	9°30'
MENSING	BLDG	LC6742	4108	51°49'	7°04'	MERCHINGEN	POPL	NV3672	6223	49°24'	9°30'
MENSINGHAUSEN	POPL	MO9520	3419	52°32'	8°56'	MERCHINGER W.	ROAD	PU4441	7731	48°12'	10°56'
MENSINGHAUSENER MOOR	MRSH	MO9620	3419	52°32'	8°56'	MERCHINGER WEG	AN	NV3373	6522	49°24'	9°27'
MENSINGS STEINBRUCH	MINE	NC4287	3723	52°14'	9°37'	MERCHWEILER	POPL	LV5869	6608	49°21'	7°02'
MENSKER	FARM	LC6171	3907	52°04'	6°58'	MERCHWEILERGRUBE	POPL	LV5968	6608	49°21'	7°04'
MENSLAGE	POPL	MD2037	3312	52°41'	7°49'	MERCKENHEIM	FARM	KB9850	5002	50°58'	6°07'
MENSMANN	FARM	LO7501	3609	52°21'	7°10'	MEROLINGEN	POPL	MU0219	7912	48°01'	7°41'
MENSMANN	FARM	LC7848	4109	51°52'	7°14'	MERENBACH	STRM	MT5193	8216	47°47'	8°21'
MENSTEDE	POPL	LE9240	2310	53°36'	7°22'	MERENBACH	STRM	MT5492	8216	47°47'	8°23'
MENSTEDE-KOLOINNE	POPL	LE9240	2410	53°36'	7°22'	MERENBACH	STRM	MT5991	8216	47°46'	8°27'
MENTE	FARM	MC8293	3718	52°17'	8°44'	MERENBERG	FRST	MA3799	5414	50°32'	8°07'
MENTE-B.	HILL	NC5960	4025	51°59'	9°52'	MERENBERG	FRST	MA4096	5414	50°31'	8°09'
MENTEN	FARM	UN4876	8343	47°37'	12°59'	MERENBERG	FRST	MA4094	5414	50°30'	8°09'
MENTENEBNE	BLOG	PT0157	8528	47°27'	10°20'	MERENBERG	POPL	MA4295	5415	50°30'	8°11'
MENTENICHSMÜHLE	MILL	LA7159	5809	50°10'	7°11'	MERENBURG	FRST	MA3997	5414	50°31'	8°08'
MENTER-SCWAIGE	POPL	PUB828	7945	48°05'	11°32'	MERFELD	POPL	LC7545	4109	51°50'	7°11'
MENTHAL	VAL	MC8316	4418	51°36'	8°45'	MERFELD	POPL	LC7444	4109	51°50'	7°10'
MENTLER	FARM	LC9105	4510	51°29'	7°26'	MERFELD	FARM	LC8651	4110	51°54'	7°20'
MENTRU	FARM	MC3347	4114	51°52'	8°02'	MERG B.	STRM	MAB604	6318	49°41'	8°49'
MENTRUP	POPL	MC3182	3813	52°11'	7°59'	MERGBACH	STRM	MA8705	6218	49°42'	8°49'
MENTRUP	FARM	MC1670	3912	52°04'	7°46'	MERGBACH	STRM	MA8906	6219	49°42'	8°51'
MENZ	FARM	LC6850	4108	51°53'	7°05'	MERGBACH	STRM	MA8806	6219	49°42'	8°50'
MENZE	FARM	MO4402	3615	52°22'	8°11'	MERGEL	AN	MV7679	6518	49°28'	8°40'
MENZE-B.	HILL	M85457	4916	51°04'	8°20'	MERGEL-M.	MILL	NC0619	4320	51°37'	9°05'
MENZFRICKE	FARM	MC3966	3914	52°02'	8°07'	MERGELACKER	FARM	MU5648	7716	48°17'	8°25'
MENZEL	POPL	MC5408	4416	51°31'	8°25'	MERGELACKER	AN	MU7388	7317	48°39'	8°38'
MENZEL-B.	HILL	NC7012	4426	51°33'	10°01'	MERGELACKER	AN	MU7086	7317	48°38'	8°35'
MENZELIEN	POPL	LC2921	4305	51°37'	6°32'	MERGELACKER	AN	MV8921	7019	48°56'	8°51'
MENZELERHEIOE	POPL	LC2719	4405	51°36'	6°30'	MERGELACKER	AN	NU6485	7325	48°37'	9°52'
MENZELERHEIDE	POPL	LC2820	4305	51°36'	6°31'	MERGELACKER	AN	MV4816	7115	48°54'	8°17'
MENZELHAROT	FRST	LA5289	5507	50°26'	6°55'	MERGELACKER	AN	NV3317	7022	48°54'	9°27'
MENZEN	POPL	NT6976	8325	47°38'	9°55'	MERGELACKER	AN	MU6173	7416	48°30'	8°28'
MENZENBACH	POPL	PU7879	7434	48°32'	11°25'	MERGELACKER	AN	MV4816	7015	48°54'	8°17'
MENZENBERG	POPL	LB7610	5309	50°38'	7°15'	MERGELACKER	AN	MV5841	6816	49°07'	8°25'
MENZENBR.	WELL	NU0934	7820	48°10'	9°07'	MERGELACKER	AN	NV2033	6921	49°03'	9°16'
MENZENBR.	WELL	NV7777	8526	49°26'	10°04'	MERGELACKER	AN	MV7671	6618	49°23'	8°40'
MENZENMÄUSLE	FARM	NU4701	8123	47°52'	9°38'	MERGELGRUBE	FARM	MU5746	7716	48°16'	8°25'
MENZENPRIEL	FARM	PU7878	7434	48°32'	11°25'	MERGELGRUBE	AN	MA4910	6215	49°44'	8°17'
MENZENSCHWAND-HINTERDORF	POPL	MT3097	8114	47°44'	8°04'	MERGELGRUBE	MOW	MU6172	7416	48°30'	8°28'
MENZENSCHWAND-VORDERDORF	POPL	MT3096	8114	47°44'	8°04'	MERGELHECKE	FRST	NV2698	6322	49°38'	9°22'
MENZENSCHWANDER ALB	AN	MT3194	8214	47°44'	8°05'	MERGELHECKE	POPL	MC7549	4117	51°53'	8°38'
MENZENSCHWANDER KLUSE	FRST	MT3193	8214	47°47'	8°05'	MERGELKAMP	FARM	LC8850	4110	51°53'	7°22'
MENZENSCHWANDER ALB	STRM	MU2900	8114	47°51'	8°03'	MERGLKLINGE	GRGE	NV1663	6621	49°19'	9°13'
MENZENSCHWANDER ALB	STRM	MT3095	8114	47°48'	8°04'	MERGELS-B.	HILL	LB7043	5008	50°55'	7°09'
MENZENTALE	VAL	NU4571	7523	48°29'	9°37'	MERGELS-M.	MILL	NB4103	5423	50°35'	9°35'
MENZENWEILER	POPL	NU4414	8023	47°59'	9°35'	MERGELSBERG	FARM	LB5283	4707	51°17'	6°53'
MENZERATH	POPL	LB0504	5403	50°33'	6°15'	MERGELSBERG	AN	LB6186	4808	51°18'	7°01'
MENZERATHERWEIHER	POND	LB0505	5403	50°34'	6°15'	MERGELSBERG	AN	LB6186	4808	51°18'	7°01'
MENZIGEN	FRST	LA7099	5409	50°32'	7°10'	MERGELSGRABEN	DTCH	NV4294	6323	49°36'	9°35'
MENZINGEN	POPL	MV8343	6818	49°08'	8°46'	MERGELSTETTEN	POPL	NU8590	7326	48°59'	10°09'
MENZINGERWEG	ROAD	MV8142	6818	49°08'	8°44'	MERGELT	AN	NV5584	6424	49°30'	9°46'
MENZLAS	POPL	PA9621	6136	49°49'	11°44'	MERGENGW.	AN	MA3118	6114	49°49'	8°02'
MENZLES	POPL	NV5019	7024	48°55'	9°41'	MERGENHALDE	FRST	MU7371	7517	48°29'	8°38'
MENZLESMÜHLE	MILL	NV5118	7024	48°55'	9°42'	MERGENMATTEN	MDW	MU0625	7912	48°04'	7°44'
MENZLHOF	POPL	TR9316	6238	49°46'	12°07'	MERGENTAL	AN	MT5986	8216	47°44'	8°27'
MENZLHOF-B.	STRM	TR9517	6238	49°46'	12°09'	MERGENTALER GRUNU	VAL	NV5177	6524	49°27'	9°42'
MENZLINGEN	POPL	LB7239	5109	50°53'	7°11'	MERGENTALER HOLZ	AN	NV5778	6524	49°27'	9°47'
MENZLINGS	POPL	NT6995	8125	47°48'	9°55'	MERGENTHALERHOF	FARM	MV3385	6414	49°31'	8°04'
MENZLIS	POPL	NU6710	8025	47°56'	9°54'	MERGENTHAU	BL0G	MV4753	7631	48°19'	10°59'
MENZLOH-GR.	OTCH	URO152	5939	50°05'	12°13'	MERGENTHEIMER BERG	AN	NV5776	6424	49°31'	9°47'
MEPKE	POPL	MC8880	3818	52°10'	8°49'	MERGENTHEIMER STR.	ST	NV5175	6524	49°25'	9°42'
MEPPEN	POPL	LD8439	3509	52°41'	7°17'	MERGETSMÜHLE	MILL	PU7284	7434	48°35'	11°20'
MEPPENBURG	FARM	MO3020	3413	52°31'	7°58'	MERGESHAIN	FRST	NB3141	5022	50°55'	9°26'
						MERGL	FARM	UP5573	7544	48°30'	13°02'

NAME	DESIGNATION	GRID REF.	SHEET NO.	LAT.	LONG.	NAME	DESIGNATION	GRID REF.	SHEET NO.	LAT.	LONG.
MERGNERS	POPL	PA7506	6134	49°41'	11°26'	MERLENBACH-FREIMENGEN	POPL	LV4046	6806	49°09'	6°49'
MERGTEIL	AN	NV5839	6824	49°06'	9°47'	MERLENFURST	POPL	L86064	4408	51°07'	7°00'
MERHEIM	POPL	L85550	5007	50°59'	6°56'	MERLER B.	STRM	LA7045	5909	50°03'	7°11'
MERHEIM	POPL	L86246	5008	50°57'	7°02'	MERLER BAHN	ROAD	L86211	5308	50°38'	7°03'
MERHINKE	FARM	MC3126	4314	51°41'	8°00'	MERLER HECKE	AN	LA6946	5909	50°03'	7°10'
MERHOFF	FARM	MC2728	4213	51°42'	7°56'	MERLERBACH	STRM	KV8799	6302	49°36'	6°03'
MERIOIAN SCHN.	ROAD	MA9193	5519	50°29'	8°52'	MERLINGMARK	FARM	MF8582	1118	54°53'	8°46'
MERIOIANZEICHEN III	MONU	N86597	4525	51°25'	9°56'	MERLOS	POPL	N83222	5222	50°45'	9°27'
MERING	POPL	PU4748	7731	48°16'	10°59'	MERLSBOUR	AN	KA8908	6302	49°41'	6°04'
MERING AU	FRST	PU4350	7731	48°17'	10°56'	MERLSCHIED	POPL	LA1056	5804	50°07'	6°20'
MERINGER B.	HILL	PV8505	7235	48°46'	11°31'	MERLSCHIED	POPL	LA1181	5604	50°21'	6°20'
MERINGER GERÄUMT	ROAD	PU4348	7731	48°16'	10°56'	MERLSCHIED	POPL	NC0138	4220	51°48'	9°01'
MERINGER HART	FRST	PU5047	7732	48°15'	11°01'	MERMANN	FARM	MC0476	3811	52°08'	7°36'
MERINGER WEG	ROAD	PU4644	7731	48°14'	10°58'	MERMANN	FARM	LC8960	4010	51°59'	7°23'
MERINGERZELL	POPL	P05048	7732	48°16'	11°01'	MERMANN	FARM	L88674	4710	51°12'	7°22'
MERISHALDE	FRST	MT6584	4217	47°42'	8°32'	MERMETTENREUTH	FARM	PA7841	6034	50°00'	11°29'
MERISHAUSEN	POPL	MT7090	4217	47°46'	8°36'	MERMICHHERF	POPL	LA9960	5811	50°11'	7°35'
MERISHAUSER THAL	VAL	MT7187	8217	47°44'	8°37'	MERMUTH	POPL	LA9158	5810	50°10'	7°28'
MERKAUSEN	POPL	M80149	5011	50°59'	7°35'	MERNES	POPL	NA3465	5722	50°14'	9°29'
MERKEL	AN	NV0369	6620	49°22'	9°02'	MERNESER HEILIGEN	SQ	NA3265	5722	50°14'	9°27'
MERKEL WALD	FRST	NV0267	6620	49°21'	9°02'	MERNESER WEG	ROAD	NA3903	5722	50°13'	9°33'
MERKELBACH	POPL	NV6637	6925	49°05'	9°54'	MERNESER WEG	ROAD	NA3664	5723	50°14'	9°30'
MERKELBACH	POPL	MB1311	5312	50°39'	7°46'	MERNHAM	FARM	TP9531	7839	48°06'	12°15'
MERKELMUOR	MESH	NE4722	2524	53°27'	9°43'	MERNZEL B.	AN	MA6502	6317	49°40'	8°31'
MERKELWEG	TRL	MU2519	7914	48°01'	7°59'	MERODE	POPL	L81530	5204	50°47'	6°22'
MERKEN	FARM	NT6188	8224	47°45'	9°49'	MERODE	POPL	L81630	5104	50°47'	6°23'
MERKEN	POPL	L81836	5104	50°51'	6°25'	MERODE	POPL	LC7546	4109	51°51'	7°11'
MERKENBACH	POPL	M85012	5115	50°39'	8°17'	MERODE WALO	FRST	L81529	5204	50°47'	6°23'
MERKENBACH	POPL	MO3363	7514	48°25'	8°05'	MERODGEN	FARM	L81436	5104	50°51'	6°22'
MERKENDOORF	POPL	PE2098	1831	54°00'	10°50'	MEROLS	POPL	K89317	5302	50°40'	6°04'
MERKENDORF	POPL	PA3653	5831	50°07'	10°54'	MEROLSERBUSCH	FARM	K89218	5302	50°41'	6°04'
MERKENDORF	POPL	PA4036	6031	49°58'	10°57'	MEROWING-FRIEDHOF	MONU	NV0754	6720	49°14'	9°06'
MERKENDORF	POPL	PV2351	6830	49°12'	10°41'	MEROWING-FRIEDHOF	MONU	MV7659	6718	49°17'	8°40'
MERKENDORF	POPL	PV2451	6730	49°12'	10°42'	MEROWING-FRIEDHOF	MONU	MV8353	6718	49°14'	8°46'
MERKENDORFER HOLZ	FRST	PA3653	5831	50°07'	10°54'	MEROWING-FRIEDHOF	CEM	MV6870	6617	49°23'	8°34'
MERKENER BUSCH	FRST	L82035	5104	50°50'	6°26'	MEROWING-FRIEDHOF	CEM	MV7469	6617	49°22'	8°38'
MERKENFRITZ	POPL	NA1183	5520	50°24'	9°09'	MERPKE	STRM	MC4605	4515	51°30'	8°13'
MERKENICH	POPL	L85654	4907	51°00'	6°57'	MERPPH	FARM	MC4395	3614	52°18'	9°10'
MERKENSÜHNE	HILL	L87614	5309	50°40'	7°15'	MERRE	STRM	N81648	5021	50°59'	9°14'
MERKER	FARM	LC8673	3910	52°06'	7°20'	MERRE	FRST	N81648	5021	50°59'	9°14'
MERKER	POPL	LC8789	3710	52°14'	7°21'	MERRE-B.	STRM	N81750	4921	51°00'	9°14'
MERKER-B.	HILL	LA1962	5804	50°11'	6°28'	MERRETER	POPL	L81369	4804	51°08'	6°20'
MERKERS	POPL	N87831	5126	50°49'	10°07'	MERRER	STRM	MU2789	7314	48°39'	8°01'
MERKERSHAUSEN	POPL	PA0271	5728	50°17'	10°26'	MERRLACH	FARM	L08912	3510	52°27'	7°22'
MERKESBORN	AN	LA4016	6206	49°46'	6°47'	MERS-B.	MT	LA8868	5710	50°15'	7°26'
MERKESHAUSEN	POPL	LA1546	5904	50°02'	6°25'	MERS-B.	STRM	MA5066	5715	50°15'	8°18'
MERKLINDE	POPL	LC8409	4410	51°31'	7°20'	MERS-B.	STRM	L84309	5306	50°37'	6°47'
MERKLINDE	POPL	LC8409	4409	51°31'	7°20'	MERS-M.	MILL	L08051	3109	52°48'	7°13'
MERKLINGEN	POPL	MV8901	7219	48°46'	8°51'	MERSBERG	POPL	MU2839	7714	48°12'	8°02'
MERKLINGEN	POPL	NU5573	7424	48°30'	9°44'	MERSBERG	AN	MU2839	7714	48°12'	8°02'
MERKLINGER WEG	ROAD	NO5271	7524	48°29'	9°42'	MERSCH	FARM	MC7847	4118	51°52'	8°41'
MERKLINGSHAUSEN	POPL	L88190	4609	51°21'	7°17'	MERSCH	FARM	MC7844	4118	51°51'	8°41'
MERKLINGSHAUSEN	POPL	MC4618	4315	51°37'	8°13'	MERSCH	FARM	MC8736	4218	51°46'	8°49'
MERKLINGSHAUSEN	POPL	M82062	4813	51°06'	7°52'	MERSCH	FARM	MO0513	3511	52°27'	7°36'
MERKLINGSEN	POPL	MC3114	4414	51°34'	8°00'	MERSCH	POPL	MO0513	3511	52°27'	7°36'
MERKSTEIN	POPL	K89741	5102	50°53'	6°07'	MERSCH	FARM	MO0113	3511	52°27'	7°32'
MERKSTEIN-HERBACH	POPL	K89643	5002	50°54'	6°06'	MERSCH	FARM	LO9910	3511	52°26'	7°31'
MERKSTEIN-HOFSTADT	POPL	K89542	5002	50°54'	6°05'	MERSCH	STRM	NV1252	6721	49°13'	9°10'
MERKSTEIN-HOFSTADT	POPL	K89542	5102	50°54'	6°05'	MERSCH	POPL	KA9114	6202	49°44'	6°06'
MERKSTEIN-NIEVELSTEIN	POPL	K89442	5102	50°54'	6°04'	MERSCH	POPL	L81548	5004	50°57'	6°22'
MERKSTEIN-OPHOVEN	FARM	K89642	5002	50°54'	6°06'	MERSCH	FARM	LC9358	4010	51°58'	7°26'
MERKSTEIN-PLITSCHARD	POPL	K89642	5102	50°54'	6°06'	MERSCH	AN	KA9309	6302	49°42'	6°08'
MERKSTEIN-WILDNIS	POPL	K89541	5102	50°53'	6°05'	MERSCH	POPL	MC1235	4212	51°45'	7°44'
MERKSTEIN-WORM	POPL	K89441	5102	50°53'	6°04'	MERSCH	AN	MO1630	3312	52°37'	7°46'
MERKTWEG	ROAD	LC1910	4404	51°31'	6°23'	MERSCH	FARM	MC0347	3611	52°19'	7°35'
MERKUR /GROSSER STAUFENBERG/	MT	MV4701	7215	48°46'	8°17'	MERSCH-B.	STRM	LV9981	6508	49°28'	7°03'
MERKUR TEMPEL	CHCH	MV6870	6617	49°23'	8°34'	MERSCH-B.	STRM	MC4831	4215	51°44'	8°15'
MERKURTEMPEL	PAV	LA9872	5711	50°17'	7°34'	MERSCH-B.	STRM	MC5130	4215	51°43'	8°17'
MERL	POPL	LA6845	5908	50°03'	7°10'	MERSCH-GR.	STRM	MC6128	4216	51°42'	8°26'
MERL	POPL	LA6844	5909	50°02'	7°10'	MERSCH-GR.	UTCH	MC5827	4316	51°41'	8°23'
MERL	POPL	L86210	5308	50°37'	7°03'	MERSCHBACH	POPL	LA5618	6108	49°48'	7°00'
MERL	POPL	KV9098	6302	49°36'	6°05'	MERSCHIED	POPL	L86270	4808	51°10'	7°02'
MERL-B.	STRM	LA1156	5804	50°08'	6°21'	MERSCHIED	POPL	LA6021	6108	49°49'	7°03'
MERL-B.	STRM	LV1986	6405	49°30'	6°30'	MERSCHIED	FRST	LA2374	5705	50°17'	6°31'
MERLACH	POPL	PA2566	5730	50°14'	10°45'	MERSCHIED	POPL	KA9237	6002	49°57'	6°06'
MERLACHGRUNO	VAL	PA1867	5729	50°15'	10°40'	MERSCHIEDERBUSCH	FARM	L86169	4808	51°09'	7°01'
MERLAGE	FARM	MD3426	3414	52°35'	8°02'	MERSCHLACH	STRM	MA3273	5614	50°18'	8°03'
MERLAU	POPL	N80208	5320	50°37'	9°02'	MERSCHER HÜHEN	STRM	L81546	5004	50°56'	6°06'
MERLBACH	VAL	LV6452	6708	49°12'	7°08'	MERSCHERBERG	AN	KA9115	6202	49°45'	6°06'
MERLBACH	POPL	LA0947	5904	50°03'	6°20'	MERSCHERHÜHE /FRANZISSENHÄUSEN/	POPL	L81546	5004	50°56'	6°06'
MERLBACH	STRM	LV1887	6404	49°30'	6°29'	MERSCHHEIDE	STRM	MU1240	3212	52°42'	7°42'
MERLE	STRM	LV3846	6806	49°09'	6°47'	MERSCHHEIMER LACHE	MDW	MA5733	6016	49°57'	8°24'
MERLEBOHL	AN	MU7802	8118	47°52'	8°43'	MERSCHHÖVEN	POPL	MC1226	4312	51°41'	7°44'
MERLENBACH	GRGE	LV8360	6710	49°17'	7°23'	MERSCHKÜTTER	FARM	LC8967	3910	52°02'	7°23'

NAME	DESIGNATION	GRID REF.	SHEET NO.	LAT.	LONG.	NAME	DESIGNATION	GRID REF.	SHEET NO.	LAT.	LONG.
MESEWINKEL	FARM	L88188	4609	51°20'	7°17'	MESSHAGEN	SCRIB	NC2301	4522	51°28'	9°20'
MESHEIMER KOPF	MT	PV0376	6528	49°26'	10°25'	MESSHAUSEN	POPL	ND5566	3024	52°56'	9°49'
MESKÄMPER	FARM	MC0045	4111	51°51'	7°33'	MESSHAUSEN	POPL	NU4601	8123	47°52'	9°37'
MESKEN	FARM	LC6061	4007	51°59'	6°58'	MESSHOFEN	POPL	NU9046	7727	48°16'	10°13'
MESLUH	FARM	MD9336	3319	52°40'	8°54'	MESSHORN-B.	HILL	ND05289	2824	53°09'	9°47'
MESMECKE	FARM	M84480	4715	51°18'	8°12'	MESSING	FARM	LC8056	4009	51°56'	7°15'
MESMERODE	POPL	ND2407	3522	52°25'	9°21'	MESSING	FARM	MC0248	4111	51°52'	7°35'
MESMERSDOBEL	VAL	MU4753	7615	48°20'	8°17'	MESSING	FARM	LC7971	3909	52°05'	7°14'
MESNER	AN	NU0185	7320	48°37'	9°01'	MESSINGBRÜCKE	BRDG	PC0150	4128	51°53'	10°28'
MESNER-A	BLOG	IN9487	4239	47°42'	12°15'	MESSINGEN	POPL	LQ9514	3510	52°28'	7°27'
MESNERHALDE	AN	NU4493	7323	48°41'	9°36'	MESSINGER SEE S.	ROAD	MA8730	6018	49°55'	8°49'
MESNERHS.	BLOG	PT6787	8233	47°43'	11°14'	MESSINGERSEE SCHN.	ROAD	MA8830	6019	49°55'	8°50'
MESNERWALO	FRST	MU7422	7917	48°03'	8°39'	MESSINGHAUSEN	POPL	M87793	4618	51°23'	8°40'
MESNERWALO	FRST	MU5661	7516	48°24'	8°25'	MESSINGHOF	MILL	N83883	4723	51°18'	9°32'
MESPELBRUNN	POPL	NA2228	6021	49°54'	9°19'	MESSINGHÜTTE	BLDG	PE1289	1930	54°02'	10°43'
MESS	AN	LV6679	6508	49°27'	7°09'	MESSINGS B.	MT	NC0985	3720	52°13'	9°08'
MESS	FARM	LC6970	3908	52°04'	7°05'	MESSINGSCHLÄGER-T.	POND	NE9065	2128	53°49'	10°28'
MESS-B.	HILL	MD0320	3411	52°31'	7°34'	MESSJE	AN	ME4200	2714	53°15'	8°08'
MESS-B.	SLP	NC1855	4021	51°57'	9°16'	MESSKIRCH	POPL	NU0815	8020	47°59'	9°07'
MESS-GR.	VAL	PA0668	5728	50°15'	10°29'	MESSKIRCH	POPL	NU0816	7920	48°00'	9°07'
MESS-H.	FRST	NA4929	6024	49°55'	9°41'	MESSKIRCHER STADTWALU	FRST	NU1320	7921	48°02'	9°10'
MESSACKER	AN	MV4924	7015	48°58'	8°18'	MESSLE-SCHLAG	FRST	MV6243	6816	49°08'	8°29'
MESSBACH	FRST	NV4087	6423	49°32'	9°33'	MESSLESTAL	VAL	NU2763	7522	48°25'	9°22'
MESSBACH	AN	NV2855	6722	49°15'	9°23'	MESSLINGEN	POPL	MD9203	3619	52°23'	8°53'
MESSBACH	FRST	NA9150	5927	50°06'	10°16'	MESSLINGEN-B.	STRM	LC5550	4107	51°53'	8°53'
MESSBACH	AN	NV5471	6624	49°23'	9°44'	MESSLOH	FRST	MA4484	5715	50°13'	8°13'
MESSBACH	STRM	NV4870	6624	49°23'	9°40'	MESSMANN	FARM	LC8722	4310	51°38'	7°22'
MESSBACH	POPL	NV5069	6624	49°22'	9°41'	MESSMANN	FARM	LC8819	4310	51°37'	7°23'
MESSBACH	POPL	MA8610	6218	49°44'	8°49'	MESSMERGRAS	MOW	QU0448	7736	48°15'	11°45'
MESSBACH	STRM	NV4870	6623	49°23'	9°40'	MESSMERING	FARM	TP9748	7739	48°15'	12°16'
MESSBALKENRISS	FRST	MU6796	7217	48°43'	8°33'	MESSMERMARTENSHF.	FARM	MU2647	7714	48°16'	8°00'
MESSBRUCH	FRST	ME8915	2619	53°23'	8°50'	MESSMERS	POPL	NU6112	8024	47°57'	9°49'
MESSBRUCH	FARM	MD9754	3119	52°50'	8°58'	MESSMERSBERG	FRST	MU3741	7714	48°13'	8°09'
MESSBUCH	FRST	NA3662	5723	50°12'	9°30'	MESSNER	FARM	UP3855	7642	48°20'	12°49'
MESSBUSCH	FRST	LA2225	6105	49°51'	8°31'	MESSNER	FARM	QT1598	8137	47°48'	11°52'
MESSDOORF	POPL	L86221	5208	50°43'	7°02'	MESSNER	FARM	UN3887	8243	47°43'	12°50'
MESSÉ	STRM	KV8393	6402	49°33'	6°00'	MESSNER	FARM	NT5990	8224	47°46'	9°47'
MESSÉ-B.	HILL	NC7984	3727	52°12'	10°10'	MESSNER BR.	SPRG	UQ4751	6843	49°12'	12°54'
MESSÉL	POPL	MA8132	6018	49°56'	8°44'	MESSNER GER.	ROAD	QU0115	8036	47°57'	11°41'
MESSÉL	RSTA	MA8130	6018	49°55'	8°44'	MESSNER-B.	MT	PT8376	8334	47°37'	11°26'
MESSELBERG	MT	NU6192	7325	48°41'	9°50'	MESSNER-H.	FRST	VP0399	7248	48°44'	13°41'
MESSELBERG	MT	NU6193	7324	48°41'	9°50'	MESSNERBERG	HILL	PV9319	7035	48°54'	11°38'
MESSLER FALLTHORHS.	BLDG	MA8031	6018	49°56'	8°43'	MESSNERGRABEN	VAL	TQ8343	6838	49°06'	12°02'
MESSLER FORSTHAUS	BLDG	MA8131	6018	49°56'	8°44'	MESSNERGÜTL	FARM	UN5182	8344	47°40'	13°01'
MESSLER GRENZ SCHN.	ROAD	MA8361	6018	49°56'	8°46'	MESSNERHAUS	BLOG	PV9416	7135	48°52'	11°39'
MESSLER GRENZ SCHN.	ROAD	MA8331	6018	49°56'	8°46'	MESSNERSCHLAG	POPL	VP1286	7348/49	48°37'	13°49'
MESSLER GRENZ SCHN.	ROAD	MA8233	6018	49°57'	8°45'	MESSNERSCHLAGER WAIDE	POPL	VP1287	7348/49	48°48'	13°49'
MESSLER HECKEN	FRST	MA8133	6018	49°57'	8°44'	MESSNERSKREITH	POPL	TQ9054	6738	49°12'	12°07'
MESSLER HÜHE	HILL	MA8333	6018	49°57'	8°46'	MESSSTETTEN	POPL	MU9736	7819	48°11'	8°58'
MESSLER PFAD	ROAD	MA7938	6018	50°00'	8°43'	MESSSTETTER BERG	AN	MU9938	7719	48°12'	8°59'
MESSLER WALD	FRST	MA8332	6018	49°56'	8°46'	MESSSTETTER TALBACH	STRM	MU9739	7719	48°12'	8°58'
MESSLER WEG	ROAD	MA8529	6018	49°55'	8°47'	MESSSTAL	VAL	N88757	4927	51°03'	10°14'
MESSLER WEG	ROAD	MA8228	6018	49°54'	8°45'	MESSWIESEN	MOW	NA2596	5422	50°31'	9°21'
MESSLER WEG	ROAD	MA7836	6018	49°59'	8°41'	MESSWINKEL	FARM	L89463	4810	51°06'	7°29'
MESSLER WEG	ROAD	MA7734	6018	49°57'	8°41'	MESSWINKEL	POPL	MD9209	3519	52°26'	8°53'
MESSLER WEG	ROAD	MA8425	6118	49°53'	8°47'	MESSWINKEL	AN	K89964	4902	51°05'	6°08'
MESSELHAUSEN	POPL	NV5792	6424	49°35'	9°47'	MESTER	FARM	MC5680	3816	52°10'	8°22'
MESSELHAUSER GRABEN	VAL	NV5799	6424	49°38'	9°47'	MESTER	FARM	MC4833	4215	51°45'	8°15'
MESSELHUF	EST	NU6193	7325	48°41'	9°50'	MESTER EVERSWEG	ROAD	M88498	4518	51°26'	8°46'
MESSELLERGR.	OTCH	N88945	5027	50°57'	10°16'	MESTER-B.	HILL	PC1596	3630	52°18'	10°41'
MESSELSTEIN	ROCK	NU6193	7324	48°41'	9°50'	MESTERFELD	AN	ND4552	3124	52°49'	9°40'
MESSELWEG	ROAD	MA8327	6118	49°54'	8°46'	MESTERMEIDE	FARM	MC6687	3717	52°14'	8°30'
MESSEN-B.	MT	MC7803	4918	51°29'	8°41'	MESTERSCHIED	POPL	M81495	4512	51°24'	7°46'
MESSENBERG	AN	PA4651	5932	50°06'	11°02'	MESTINSFELD	SCRIB	NE6101	2725	53°15'	9°55'
MESSENFELD	POPL	PA3849	5931	50°05'	10°54'	MESTRENGER M.	MILL	L81516	5304	50°40'	8°23'
MESSENGRUND	FARM	PA8360	5835	50°10'	11°34'	MESTRUP	POPL	MC2646	4113	51°52'	7°56'
MESSENHALDEN	FARM	NU5794	7224	48°42'	9°46'	MESTRUP	FARM	MC2646	4113	51°52'	7°56'
MESSENHAUSEN	POPL	MA8537	6018	49°59'	8°47'	MESUM	POPL	LC9687	3710	52°13'	7°29'
MESSENKAMP	POPL	NC2690	3722	52°16'	9°23'	MESSHOFER TAL	AN	NA3203	6322	49°41'	9°26'
MESSENRIED	MRSH	NU4102	8123	47°52'	9°33'	MESZLERJALHOLZ	FRST	NA7440	5926	50°00'	10°02'
MESSER-GABEL-BUCHE	MONU	N81313	5321	50°40'	9°11'	METALLHÜTTE VICTORIA	MILL	M82134	5113	50°51'	7°53'
MESSER-M.	MILL	MA9048	5919	50°05'	8°52'	METALLW. UNTERWESER	MILL	ME6729	2417	53°30'	8°30'
MESSERERMÜHLE	MILL	U04504	7243	48°46'	12°53'	METARP	FARM	MC5336	4215	51°46'	8°19'
MESSERICH	POPL	LA1934	6004	49°56'	6°29'	METBERG	FARM	L89564	4811	51°07'	7°30'
MESSERKUPF	MT	LA5208	6207	49°42'	6°57'	METEL	POPL	ND3722	3423	52°33'	9°33'
MESSERLOH	AN	MU2275	7413	48°31'	7°56'	METELEN	POPL	LC7778	3809	52°08'	7°12'
MESSERSBACHERHF.	POPL	MV1093	6412	49°35'	7°46'	METERSKATH	FARM	LC2538	4204	51°46'	6°28'
MESSERSCHMIO-M.	MILL	U08703	7246	48°46'	13°28'	METGESMEIDE	POPL	L80885	4703	51°17'	6°15'
MESSERSCHMIEDE	BLDG	NC0886	3720	52°13'	9°07'	METH-BR.	SPRG	UQ2394	6441	49°34'	12°33'
MESSERSCHMIEDE FELS	ROCK	MU0503	8112	47°52'	7°44'	METHKATEN	FARM	PE1693	1930	54°04'	10°46'
MESSERSCHMIEDESKOTTEN	POPL	L80096	4607	51°24'	6°59'	METHLER	POPL	MC0315	4411	51°35'	7°36'
MESSERSCHWANONERHOF	FARM	MV1287	6412	49°32'	7°47'	METHORST TEICH	FARM	NF5415	1725	54°17'	9°50'
MESSERSMÜHLE	MILL	NV4840	6823	49°07'	9°40'	METHORST-TEICH	LAKE	NF5315	1724	54°17'	9°49'
MESSFELDERFELD SCHN.	ROAD	MA9294	5419	50°30'	8°53'	METIENFELD	FRST	NC4077	3823	52°08'	9°35'

NAME	DESIGNATION	GRID REF.	SHEET NO.	LAT.	LONG.	NAME	DESIGNATION	GRID REF.	SHEET NO.	LAT.	LONG.
METJENDORF	POPL	M04493	2814	53°11'	8°10'	METTERMICH	MT	NA6070	5725	50°17'	9°50'
METJENDORF	POPL	M04493	2815	53°11'	8°10'	METTERNICH	POPL	LA8466	5710	50°14'	7°22'
METJERN-8	HILL	N05672	3025	53°00'	9°50'	METTERNICH	POPL	LA9780	5611	50°22'	7°33'
METKER	FARM	MC3970	3914	52°05'	8°07'	METTERNICH	POPL	L85123	5207	50°44'	6°53'
METLACH	FARM	PV1772	6629	49°23'	10°37'	METTERNICH DENKM.	MONU	MC8334	4218	51°45'	8°45'
METLACHBACH	STRM	PY2370	6630	49°22'	10°41'	METTERNICHER FÄHRE	POPL	LA9779	5611	50°21'	7°33'
METLACHS BACH	STRM	PV1872	6629	49°23'	10°38'	METTERNICHER WALD	AN	MA5819	6116	49°49'	8°25'
METLANGEN	POPL	N95701	7224	48°46'	9°47'	METTERNICHERHEIDE	FARM	LA3587	5506	50°25'	6°41'
METLITZ-8	HILL	PE1417	2630	53°23'	10°43'	METTERRAIN	FRST	MV5411	7116	48°51'	8°22'
METLITZHOF	FARM	PE1419	2530	53°24'	10°43'	METTERZIMMERN	POPL	NV0723	7020	48°58'	9°06'
METSCHBACH	STRM	KA9321	6102	49°48'	6°07'	METTESHÜLZ	AN	NU4305	8123	47°54'	9°35'
METSCHBORN	FRST	LA5527	6107	49°53'	6°59'	METTLEFELS	HILL	LV1398	6304	49°36'	6°25'
METSGRUNO	VAL	PC2221	4330	51°38'	10°46'	METTGENBERG	POPL	M80867	4812	51°09'	7°41'
METTAU	POPL	MT3468	8414	47°34'	8°07'	METTTHOLZ	FRST	LV7591	6409	49°33'	7°16'
METTAUERBACH	STRM	MT3368	8414	47°34'	8°07'	METTING	POPL	UD1409	7140	48°48'	12°28'
METTBERG	FARM	L87485	4609	51°18'	7°11'	METTING	FARM	L09715	3510	52°28'	7°29'
METTBERGSWALZ	MILL	M80476	4711	51°14'	7°38'	METTINGEN	POPL	HC1696	3612	52°18'	7°46'
METTE	FARM	M00109	3511	52°25'	7°32'	METTINGEN	POPL	NU2099	7221	48°45'	9°16'
METTEL	AN	MU6914	8017	47°59'	8°35'	METTINGER ACKER	AN	MT5286	8216	47°43'	8°22'
METTEL M.	MILL	MV8948	6819	49°11'	8°51'	METT INGHAUSEN	POPL	MC6128	4216	51°42'	8°26'
METTELACKER	FRST	MT1273	8313	47°36'	7°50'	METTLACH	MOW	MV6235	6916	49°04'	8°29'
METTELAURACH	POPL	P91685	6429	49°30'	10°36'	METTLACHBACH	OTCH	P91174	6529	49°24'	10°32'
METTEL BACH	STRM	NV5011	7124	48°51'	9°41'	METTLEFELS	ROCK	MT1979	8313	47°40'	7°55'
METTELBERG	FRST	NV6737	6925	49°05'	9°55'	METTLEN	MOW	MT4591	8215	47°46'	8°16'
METTELBERG	POPL	NV4522	7023	48°57'	9°37'	METTLEN	AN	MT4490	8215	47°46'	8°15'
METTELBERG	AN	NV5624	7024	48°58'	9°46'	METTLEN	AN	MT6389	8217	47°45'	8°31'
METTELBERGER SÄGMÜHLE	MILL	NV4622	7023	48°57'	9°38'	METTLEN	AN	MT5480	8316	47°40'	8°23'
METTELBUHL	AN	NV7140	6825	49°06'	9°58'	METTLEN	FARM	MT1980	8313	47°40'	7°55'
METTELGRANEN	AN	MT1667	8413	47°33'	7°53'	METTLENBACH	STRM	MT7068	8417	47°34'	8°36'
METTELHOLZ	AN	N95760	6724	49°17'	9°47'	METTLENGR.	OTCH	MT1979	8313	47°40'	7°55'
METTEL MÜHLE	MILL	NV6934	6925	49°03'	9°53'	METTLENKOPF	FRST	MT1879	8313	47°40'	7°55'
METTELNKOPF	FRST	MC8847	4119	51°52'	8°50'	METTLENMATTEN	MOW	MT2069	8413	47°34'	7°56'
METTELREUTE	AN	NU4598	7223	48°44'	9°37'	METTLER-M.	MILL	L81433	5104	50°49'	6°22'
METTELSB.	STRM	NV5331	6924	49°02'	9°43'	METTLERBRÜNNLEGR.	OTCH	MT1879	8313	47°40'	7°55'
METTELSHAMN	FARM	L89007	5310	50°36'	7°27'	METTLERGRÜNLE	FRST	MU5346	7716	48°16'	8°22'
METTELSIEFEN	POPL	L87618	5209	50°42'	7°14'	METTLERHALUE	FRST	MT1980	8313	47°40'	7°55'
METTEN	POPL	UV4713	7143	53°21'	12°42'	METTLICH	AN	MA5101	6316	49°40'	8°19'
METTEN	POPL	MC1995	3612	52°18'	7°49'	METTLOH	FRST	NU2051	7621	48°19'	9°16'
METTEN	POPL	MC2095	3613	52°18'	7°50'	METTMA	STRM	MT4293	8215	47°47'	8°14'
METTEN	POPL	U06026	7044	48°58'	13°05'	METTMA	STRM	MT4584	8215	47°42'	8°16'
METTEN-B.	MT	M83778	4714	51°15'	8°06'	METTMA	STRM	MT4288	8215	47°45'	8°14'
METTENBACH	STRM	UV4712	7143	53°20'	12°42'	METTMAHOLZ	FRST	MT4287	8215	47°44'	8°14'
METTENBACH	STRM	NU0715	8020	47°59'	9°05'	METTMAHDLZH.	BLDG	MT4288	8215	47°45'	8°14'
METTENBACH	POPL	TU8448	6838	49°09'	12°02'	METTMANN	POPL	L85879	4707	51°15'	6°58'
METTENBACH	STRM	PU9693	7336	48°40'	11°40'	METTMANN-8.	STRM	L85777	4707	51°14'	6°57'
METTENBACH	STRM	PU9495	7335	48°41'	11°38'	METTMECKE	STRM	M83488	4614	51°20'	8°03'
METTENBACHER MÜHLE	MILL	MV9028	6919	49°00'	8°52'	METTMECKE	STRM	M83287	4614	51°20'	8°01'
METTENBACHERHOF	FARM	MV2552	6713	49°13'	7°58'	METTNAU	FARM	MT9986	8219	47°44'	8°59'
METTENBUCH	STRM	UV4715	7143	53°22'	12°42'	METTNAU	HRSH	NT0086	8220	47°44'	9°00'
METTENBERG	FRST	MU7910	8018	47°57'	8°43'	METTNAU	POPL	LV5389	6407	49°32'	6°58'
METTENBERG	POPL	NU6129	7824	48°07'	9°49'	METTNSCHLATT	POPL	MT7778	8318	47°39'	8°41'
METTENBERG	MT	NU0749	7620	48°18'	9°05'	METTWEILER	POPL	L97893	6409	49°35'	7°19'
METTENBERG	POPL	MT4589	8215	47°45'	8°16'	METTWINDEL	AN	NU0652	7620	48°19'	9°05'
METTENBERG	MT	MV9129	6919	49°01'	8°53'	METZ	POPL	ME4130	2414	53°31'	8°07'
METTENBERG	AN	MU7831	7818	48°08'	8°42'	METZ TOBEL	GRGE	PT0368	8428	47°33'	10°22'
METTENBERG	POPL	NU7620	7926	48°02'	10°01'	METZ-8.	HILL	NC1914	4421	51°35'	9°16'
METTENBUCH	POPL	UV4814	7143	53°21'	12°43'	METZ-8.	MT	N85471	4824	51°11'	9°46'
METTENBUCH	POPL	NU2307	8021	47°55'	9°19'	METZANACHER GARTEN	BLDG	MT0576	8312	47°38'	7°44'
METTENDORF	POPL	PV7333	6934	49°01'	11°22'	METZAU	AN	PV7797	6334	49°36'	11°27'
METTENDORF	AN	NU2856	7622	48°21'	9°23'	METZBERG	FRST	NA2439	5922	50°00'	9°20'
METTENDORF	POPL	LA0836	6003	49°57'	6°19'	METZBUCH	FRST	NA2439	5922	50°00'	9°20'
METTENDORF	POPL	LA0836	6004	49°57'	6°19'	METZDOORF	POPL	LA2013	6205	49°44'	6°30'
METTENESCH	AN	MU8945	7719	48°15'	8°51'	METZDOORF	POPL	NV4055	6723	49°15'	9°33'
METTENHALDE	FRST	NU1557	7621	48°22'	9°12'	METZDOORF	POPL	PA7455	5834	50°07'	11°26'
METTENHALOE	FRST	NU3094	7222	48°42'	9°25'	METZE	POPL	N82372	4721	51°12'	9°20'
METTENHAM	POPL	UN0589	8240	47°43'	12°24'	METZE	POPL	N82372	4722	51°12'	9°20'
METTENHEIM	POPL	MA5110	6215	49°44'	8°19'	METZE-GR.	OTCH	NA5496	5424	50°31'	9°46'
METTENHEIM	POPL	UP1149	7740	48°16'	12°27'	METZEBACH	POPL	N84959	4924	51°05'	9°42'
METTENHEIMER HOLZ	FRST	UP1147	7740	48°15'	12°27'	METZEBACHER WALD	FRST	N84759	4924	51°05'	9°40'
METTENHEIMER LACHE	MOW	MA5732	6016	49°56'	8°24'	METZEBURGERT	FRST	LA8976	5610	50°19'	7°26'
METTENHOF	FARM	LC1810	4404	51°31'	6°21'	METZEBURG	FRST	MA6098	5416	50°32'	8°26'
METTENHOFEN	EST	NF6819	1626	54°19'	10°03'	METZEKATH	FARM	LC2218	4404	51°35'	6°26'
METTENHOFEN	POPL	PV8174	6635	49°23'	11°30'	METZEL	MOW	NV2396	6321	49°37'	9°19'
METTENTHAL	AN	KV8692	6402	49°33'	6°02'	METZEL	HILL	MA9119	6119	49°49'	8°53'
METTENUFER	AN	UV4612	7143	53°20'	12°41'	METZEL-8.	MT	LV5678	6508	49°26'	7°01'
METTER	STRM	MV8929	6919	49°01'	8°51'	METZEL-8.	HILL	MA2437	6013	49°59'	7°56'
METTER	STRM	MV9128	6919	49°00'	8°53'	METZEL-8.	SLP	LV6754	6709	49°13'	7°10'
METTER	STRM	NV0024	7020	48°58'	9°00'	METZELBERG	POPL	NV7322	7026	48°57'	10°00'
METTER	STRM	NV0623	7020	48°58'	9°05'	METZELGEHREN	FRST	NV3626	7022	48°59'	9°29'
METTER	STRM	MV9127	7019	49°00'	8°53'	METZELHÄULE	FARM	NV4707	7123	48°49'	9°38'
METTER	STRM	MV9426	7019	48°59'	8°55'	METZELKAMMER	AN	MV8817	7019	48°54'	8°50'
METTER	STRM	MV9925	7019	48°54'	8°54'	METZELNHECK	SCR8	M83814	5314	50°40'	8°07'
METTERICH	POPL	LA2739	6005	49°59'	6°35'	METZELOH	FRST	NA0157	5820	50°10'	9°01'
METTERICHER M.	MILL	LA2639	6005	49°59'	6°34'	METZELRAIN	FRST	MV2668	6613	49°22'	7°59'

NAME	DESIGNATION	GRID REF.	SHEET NO.	LAT.	LONG.	NAME	DESIGNATION	GRID REF.	SHEET NO.	LAT.	LONG.
METZELWIESEN	MÜW	MV8901	7219	48°46'	8°51'	METZGERHUF	FARM	UQ6058	6744	49°15'	13°05'
METZEN	FRST	NU6628	7825	48°06'	9°53'	METZGERHUF	FARM	NT5672	8324	47°36'	9°44'
METZEN	FARM	UP0057	7639	48°20'	12°16'	METZGERHOLZ	FRST	PA2755	5830	50°00'	10°47'
METZEN	FRST	NU6527	7925	48°06'	9°52'	METZGERHÖLZLE	FRST	NV7206	7125	48°48'	9°59'
METZEN-B.	HILL	N86560	4925	51°05'	9°56'	METZGERHÜGEL	HILL	UP5899	7244	48°44'	13°04'
METZEN-B.	STRM	NA3228	6022	49°54'	9°27'	METZGERKOPF	FRST	MU0149	7712	48°17'	7°40'
METZEN-B.	SLP	N82135	5121	50°52'	9°18'	METZGERKREUZ	SHR	NV7573	6526	49°24'	10°02'
METZEN-B.	MT	N82132	5121	50°50'	9°16'	METZGERLACHE	GRGE	MA5505	6316	49°42'	8°23'
METZEN-B.	MT	LV6887	6409	49°31'	7°11'	METZGERLEHFE	FARM	MU2915	8014	47°59'	8°03'
METZEN-BR.	PRRG	NA3128	6022	49°54'	9°26'	METZGERLESTEICH	FRST	MU8391	7318	48°40'	8°46'
METZEN-M.	MILL	NA7072	5625	50°18'	9°59'	METZGERMATTEN	MÜW	MU0741	7712	48°13'	7°45'
METZEN-M.	MILL	QA0013	6236	49°44'	11°47'	METZGERPFAD	FRST	MA6568	5717	50°16'	8°31'
METZENÄCKER	AN	MV9961	6619	49°18'	8°59'	METZGERPFAD	ROAD	MA6666	5717	50°15'	8°31'
METZENBÄCKERKLAMM	GRGE	LV8253	6710	49°13'	7°23'	METZGERRUCK	SLP	UQ7420	7045	48°55'	13°17'
METZENBAUM	AN	MV9518	7019	48°55'	8°56'	METZGERS	FRST	NA8398	5427	50°32'	10°10'
METZENBERG	FRST	MU4095	7215	48°42'	8°11'	METZGERS-GR.	VAL	NA2831	6022	49°56'	9°23'
METZENBERG	MT	NA6666	5725	50°14'	9°56'	METZGERS-GR.	VAL	PA7839	6034	49°59'	11°29'
METZENBERG	HILL	PA4476	5932	50°03'	11°03'	METZGERSCHLAG	FRST	QV0355	6736	49°13'	11°47'
METZENBERG	FRST	MU5371	7516	48°29'	8°22'	METZGERSGRUND	AN	NRV265	6621	49°20'	9°18'
METZENBERG	FARM	LB6184	4708	51°17'	7°01'	METZGERSHALDEN	FRST	NU1427	7921	48°06'	9°11'
METZENBR.	WELL	NA6665	5725	50°14'	9°56'	METZGERSKLINGE	VAL	NV8442	6826	49°07'	10°09'
METZENBRUNNEN	WELL	NV1189	6420	49°33'	9°09'	METZGERSKREUZ	SHR	MU5588	7316	48°39'	8°23'
METZENBURG	FARM	LE9638	2410	53°35'	7°26'	METZGERSROD	FRST	MV9089	6419	49°33'	8°52'
METZENJURF	POPL	NE6317	2525	53°24'	9°57'	METZGERSTEIGE	ROAD	NV4164	6623	49°20'	9°36'
METZENFELD	AN	NV1189	6420	49°33'	9°09'	METZGERSWINKEL	FRST	MT4897	8115	47°49'	8°19'
METZENFELU	AN	NV1781	6521	49°29'	9°14'	METZGERTAL	VAL	MV1839	6813	49°06'	7°53'
METZENGESCHWEND	AN	PA7395	5534	50°29'	11°26'	METZGERWIESE	MÜW	MT9788	6219	47°45'	8°58'
METZENGRÄBEN	AN	NV3590	6422	49°34'	9°29'	METZGERWIESEN	MÜW	NV2589	6422	49°33'	9°21'
METZENGRUBE	AN	MU8358	7618	48°22'	8°46'	METZGESFELD	AN	LA5381	5607	50°22'	6°56'
METZENHAUSEN	POPL	LA8236	6010	49°58'	7°21'	METZHOLZ	POPL	LB6663	4808	51°06'	7°05'
METZENHEERD	FARM	LE7522	2508	53°26'	7°07'	METZHOLZ	POPL	NV8064	6626	49°19'	10°06'
METZENHOF	FARM	PV3830	6931	49°00'	10°53'	METZIG	AN	MT2196	8113	47°49'	7°57'
METZENHOF	POPL	PA9913	6236	49°44'	11°40'	METZIG	FARM	MU3631	7814	48°08'	8°08'
METZENHOLZ	AN	NV4954	6724	49°14'	9°40'	METZIGER-B.	MT	LA2085	5604	50°23'	6°28'
METZENHOLZ	AN	NA8434	6027	49°57'	10°10'	METZIGERODER	FARM	LA1489	5504	50°25'	6°27'
METZENHOLZ	AN	NV4155	6723	49°15'	9°34'	METZINGEN	POPL	NU2176	7421	48°32'	9°17'
METZENKOPF	MT	MB4206	5315	50°36'	8°11'	METZINGEN	POPL	PD3088	2831	53°07'	10°56'
METZENKREUZ	HILL	N85439	5024	50°54'	9°46'	METZINGEN	POPL	LV5141	6807	49°06'	6°58'
METZENLEITEN	POPL	UN5179	8344	47°39'	13°01'	METZINGEN	POPL	NU9357	3328	52°40'	10°23'
METZENLUCH	BLDG	MU4349	7715	48°17'	8°14'	METZINGER B.	HILL	UQ0813	7140	48°50'	12°23'
METZENLOCH	VAL	NA5326	6124	49°53'	9°44'	METZINGER RISS	AN	NU2474	7421	48°31'	9°19'
METZENMOOS	AN	NT4388	8223	47°45'	9°34'	METZINGSCHEN M.	MILL	ND8660	3627	52°21'	10°16'
METZENRIEU	POPL	PU6969	7533	48°27'	11°17'	METZISWEILER	POPL	NT6199	8124	47°50'	9°49'
METZENRUTH	AN	NA4009	6223	49°44'	9°33'	METZISWEILER	POPL	NT4189	8223	47°45'	9°33'
METZENSEE	LAKE	NE9513	2626	53°21'	10°26'	METZISWEILER WEIHER	LAKE	NT6298	8124	47°50'	9°50'
METZENSELGE	FRST	UV1265	6637	49°16'	11°55'	METZKAUSEN	POPL	LB5781	4707	51°16'	6°57'
METZENSRÖDE	AN	N87186	4626	51°19'	10°01'	METZKESBERG	FARM	LB5782	4707	51°16'	6°57'
METZENSTEGHAM	FARM	UP1252	7740	48°18'	12°28'	METZKOPF	FRST	NA1051	5820	50°07'	9°08'
METZENTAL	VAL	QV1641	6937	49°05'	11°58'	METZLAR	POPL	N86359	4925	51°05'	9°54'
METZENTAL	VAL	MU9512	8019	47°58'	8°56'	METZLASREUTH	POPL	PA9418	6236	49°47'	11°42'
METZENTAL	VAL	T08637	6938	49°03'	12°04'	METZLENHALDE	FRST	NV5820	7024	48°56'	9°47'
METZENTAL	AN	MA3312	6214	49°45'	8°04'	METZLENSHOF	POPL	NV5821	7024	48°56'	9°47'
METZER HÖHE	HILL	N82271	4821	51°11'	9°19'	METZLER	AN	MA3330	6014	49°55'	8°04'
METZGE	AN	NT2787	8222	47°44'	9°22'	METZLERS	POPL	NT5470	8424	47°35'	9°43'
METZEN-B.	HILL	NU3324	3422	52°34'	9°29'	METZLERS	FARM	NT7679	8326	47°40'	10°01'
METZGENGASSE	FARM	PU5102	8132	47°51'	11°01'	METZLERS RÜCKEN	ROGE	M83926	5214	50°47'	8°08'
METZGER	FARM	NU6014	8024	47°59'	9°48'	METZLERS-B.	STRM	PA8925	6135	49°51'	11°38'
METZGER	FARM	NU6602	8126	47°52'	10°09'	METZLERSBERG	SLP	PV0729	6928	49°00'	10°28'
METZGER	FARM	NT7795	8126	47°48'	10°02'	METZLERSBORN	WELL	NA1492	5521	50°29'	9°12'
METZGER	FARM	NU6701	8125	47°51'	9°54'	METZLERSBURN S.	ROAD	NA1492	5521	50°29'	9°12'
METZGER	BLOG	PU9613	8035	47°56'	11°38'	METZLERSGRUND	AN	MA7312	6217	49°46'	8°38'
METZGER	AN	MU9171	7519	48°29'	8°53'	METZLERSREUTH	POPL	PA9550	5936	50°04'	11°44'
METZGER JAGEN	FRST	MV6042	6816	49°08'	8°27'	METZLERSREUTHER B.	STRM	PA9549	5936	50°04'	11°44'
METZGER SCHN.	ROAD	MA7930	6018	49°55'	8°43'	METZLERWIESE	MÜW	MA7354	5817	50°08'	8°37'
METZGER-BR.	BRGG	UQ0861	6740	49°16'	12°22'	METZLESBACH	AN	MU9799	7219	48°45'	8°58'
METZGER-M.	MILL	N83336	5122	50°52'	9°28'	METZLESBERG	POPL	NV9945	6828	49°09'	10°21'
METZGER-W.	MÜW	PA8408	6335	49°42'	11°33'	METZLESBERG	HILL	PV2412	7130	48°51'	10°41'
METZGERÄCKLER	AN	NV2513	7122	48°52'	9°20'	METZLESBERG	FRST	NV6225	7025	48°58'	9°51'
METZGERÄCKER	AN	NV1541	6821	49°07'	9°13'	METZLESBÜHL	POPL	PA9357	5836	50°08'	11°42'
METZGERALLME	AN	MV6638	6917	49°06'	8°32'	METZLINSWEILER HOF	POPL	NV3910	7123	48°50'	9°32'
METZGERAU	POPL	MU0779	7412	48°33'	7°44'	METZLINSWEILER M.	MILL	NV3910	7123	48°50'	9°32'
METZGERBACH	STRM	NV0902	7220	48°46'	9°07'	METZLOS	POPL	NA2892	5522	50°29'	9°23'
METZGERBAUER	FARM	UN4291	8243	47°45'	12°53'	METZLOS-GEHAG	POPL	NA2993	5522	50°29'	9°25'
METZGERBAUERHOF	FARM	MU5658	7616	48°22'	8°25'	METZMACHERSRATH	POPL	LB6482	4708	51°16'	7°07'
METZGERBR.	DTCH	MU5282	7416	48°35'	8°21'	METZMOOR	MRSH	NE1506	2621	53°18'	9°14'
METZGERBUSCH	FRST	NV2478	6522	49°27'	9°24'	METZMOOR	AN	NE3013	2622	53°22'	9°27'
METZGERFELS	ROCK	NU5862	7524	48°24'	9°47'	METZWIESE	MÜW	MA0128	6011	49°54'	7°37'
METZGERGRÄBEN	DTCH	MU5282	7416	48°35'	8°21'	MEUCHEFITZ	POPL	PD3970	3032	52°58'	11°04'
METZGERGRUND	MÜW	MU7991	7318	48°40'	8°43'	MEUCHEL-B.	MT	LB2012	5304	50°38'	6°27'
METZGERGRUND	VAL	NV1870	6621	49°23'	9°15'	MEUCHELIN	POPL	PV0166	6628	49°20'	10°23'
METZGERHAU	FRST	NV0901	7220	48°46'	9°07'	MEUDT	POPL	MA2194	5513	50°30'	7°53'
METZGERHOF	POPL	UQ3619	7042	48°54'	12°46'	MEUERSMORP	FARM	LB6580	4707	51°15'	6°56'
METZGERHOF	FARM	NU7657	7626	48°22'	10°02'	MEULENWALD	FRST	LA4029	6106	49°53'	6°46'
METZGERHOF	FARM	PU4555	7631	48°20'	10°58'	MEULENWALD	FRST	LA3523	6106	49°50'	6°43'

NAME	DESIGNATION	GRU REF.	SHEET NO.	LAT.	LUNG.	NAME	DESIGNATION	GRU REF.	SHEET NO.	LAT.	LUNG.
MEUNFELD	FARM	NF1667	1221	54°45'	9°15'	MEYER ZU RECKENDORF	FARM	MC3978	3814	52°09'	8°07'
MEUNFELD	FARM	NF1466	1221	54°44'	9°13'	MEYER ZU STIEGHURST	FARM	MC7361	3917	52°00'	8°37'
MEUNINGS-B.	STRM	LC9868	3911	52°03'	7°31'	MEYER ZUEISSEN	FARM	MC7176	3817	52°08'	8°35'
MEURACH	AN	MV8116	7118	48°54'	8°44'	MEYER ZUM WISCHEN	FARM	MC6187	3718	52°14'	8°26'
MEUREN	FARM	PUD404	8128	47°53'	10°23'	MEYER ZUR HEIDE	FARM	MC7373	3817	52°06'	8°37'
MEURICH	POPL	LV1893	6404	49°34'	6°29'	MEYER-AHREND	FARM	MC7474	3817	52°07'	8°37'
MEURINSMÜHLE	MILL	LAW283	5610	50°23'	7°20'	MEYER-B.	HILL	PC0779	3829	52°09'	10°34'
MEURISSE	FARM	K89818	5302	50°41'	6°08'	MEYER-BURNHAGE	FARM	MD2734	3313	52°39'	7°55'
MEURSVENN	FRST	L11185	5604	50°23'	6°20'	MEYER-HAGE	FARM	MC4399	3615	52°20'	8°10'
MEUSCHEN	POPL	NT4888	8223	47°43'	9°38'	MEYER-HEINRICH	FARM	MC7071	3917	52°05'	8°34'
MEUSCHENMOOS	POPL	NT4889	8223	47°45'	9°38'	MEYER-HUBERGE	FARM	MC2194	3713	52°17'	7°50'
MEUSCHENMÜHLE	MILL	NV4913	7124	48°52'	9°40'	MEYER-JOHANN	FARM	MC7075	3817	52°07'	8°34'
MEUSCHLITZ	POPL	PA8930	6034	49°54'	11°21'	MEYER-JUST	FARM	MC7171	3917	52°05'	8°35'
MEUSELSBERG	POPL	PA6158	5833	50°09'	11°15'	MEYER-KERKHOF	FARM	MC8176	3818	52°08'	8°43'
MEUSEN	FARM	LC6314	4408	51°34'	7°01'	MEYER-SEIEMERMANN	FARM	MD2940	3313	52°37'	7°57'
MEUSENBRUNNEN	MDW	NU7984	7326	48°36'	10°34'	MEYER-TOBERGTE	FARM	MC2783	3813	52°11'	7°56'
MEUSENHOF	FARM	LC0830	4303	51°41'	6°13'	MEYER-WINGMANN	FARM	MD2832	3313	52°38'	7°56'
MEUSIGSWAND	SLP	PA1766	5729	50°14'	10°38'	MEYERBRUCH	FARM	ND5146	3224	52°46'	9°46'
MEUSPATH	POPL	LA5579	5607	50°21'	6°58'	MEYERDÄMM	POPL	MD9879	2919	53°04'	8°58'
MEUSSELDORF	POPL	TR8842	5938	50°00'	12°02'	MEYERHAUSEN	POPL	MD3596	2714	53°12'	8°02'
MEUSSELDORF	POPL	TR8842	6038	50°00'	12°02'	MEYERHOF	FARM	MD3315	3514	52°29'	8°01'
MEUSLIESSEN	POPL	PD2667	3031	52°56'	10°53'	MEYERHOF	FARM	PA9449	5936	50°04'	11°43'
MEUTE	POPL	L87155	4909	51°02'	7°10'	MEYERHOF	FARM	ND6661	3025	52°54'	9°59'
MEUTRUP	FARM	MC4129	4214	51°42'	8°09'	MEYERHOF	FARM	ND6253	3125	52°49'	9°55'
MEVENHEIDE	BLDG	K89434	5102	50°49'	6°04'	MEYERHOF	FARM	MD7256	3117	52°51'	8°35'
MEVENKAMP	POPL	LC9139	4210	51°47'	7°25'	MEYERHOF	POPL	ME8820	2518	53°26'	8°49'
MEVENKAMP	FARM	LC8443	4109	51°49'	7°19'	MEYERHOF	FARM	ND5284	2824	53°06'	9°47'
MEVENSTEDT	POPL	MD9799	2719	53°14'	8°58'	MEYERHOF	FARM	ND5146	3224	52°46'	9°46'
MEVISHOF	FARM	L82973	4805	51°11'	6°33'	MEYERHOF	FARM	MD3604	3614	52°23'	8°04'
MEXRADER-B.	HILL	NF6243	1425	54°32'	9°58'	MEYERHOF	FARM	NF3171	1222	54°47'	9°29'
MEY	FARM	LC5315	4407	51°34'	6°53'	MEYERHÖFEN	POPL	MD5209	3515	52°26'	8°17'
MEYBERG	FARM	L87091	4608	51°21'	7°08'	MEYERHÖFEN	POPL	MD5053	3115	52°49'	8°18'
MEYBROK	MDW	MD8076	2918	53°02'	8°42'	MEYERHÖLZER	FRST	MT0080	8312	47°40'	7°40'
MEYEN-HULTE	FARM	MC4699	3615	52°20'	8°13'	MEYERLICH	POPL	MC2718	4313	51°36'	7°57'
MEYENBRUCH	AN	ME7819	2518	53°25'	8°40'	MEYERING	FARM	LC4938	4208	51°46'	8°49'
MEYENBURG	FARM	ME1342	2312	53°37'	7°41'	MEYERMANN	FARM	MD2716	3513	52°29'	7°56'
MEYENBURG	POPL	ME7302	2717	53°16'	8°36'	MEYERNBERG	POPL	PA8135	6035	49°56'	11°31'
MEYENFELD	POPL	ND3810	3523	52°26'	9°34'	MEYERNREUTH	POPL	PA8733	6035	49°55'	11°37'
MEYENFELDER MOUR	MRSH	ND3809	3523	52°26'	9°34'	MEYERRODE	POPL	KA9979	5603	50°20'	6°11'
MEYENSKREUZ	SHR	K89409	5302	50°36'	6°05'	MEYERRODER B.	STRM	KA9879	5603	50°20'	6°10'
MEYER	FARM	MC4287	3714	52°14'	8°09'	MEYER	FARM	L85884	4707	51°17'	8°58'
MEYER	FARM	MC4293	3714	52°17'	8°09'	MEYERS TANNEN	FRST	LD9381	2910	53°04'	7°24'
MEYER	FARM	MD2014	3512	52°28'	7°49'	MEYERS-BR.	BROG	MD3040	3213	52°42'	7°58'
MEYER	FARM	MD9511	3519	52°27'	8°56'	MEYERSHOF	FARM	ND5358	3124	52°52'	9°47'
MEYER	FARM	MC5577	3816	52°08'	8°20'	MEYERSHOF	POPL	ME6308	2818	53°19'	8°26'
MEYER	FARM	MC7477	3817	52°09'	8°37'	MEYERSOLLENHUF	FARM	NC0067	3920	52°03'	9°00'
MEYER	FARM	MC8475	3818	52°07'	8°44'	MEYERSRUH	SU	L11961	5804	50°10'	6°28'
MEYER	FARM	MC5579	3816	52°10'	8°20'	MEYES	FARM	L82788	4605	51°19'	8°31'
MEYER	FARM	MC3775	3814	52°07'	8°05'	MEYFRIED	FARM	PU3392	7330	48°40'	10°49'
MEYER	FARM	MC5379	3815	52°10'	8°19'	MEYN	POPL	NF1468	1221	54°45'	9°13'
MEYER	FARM	MC4479	3815	52°09'	8°11'	MEYNAU	STRM	NF2171	1222	54°47'	9°20'
MEYER	FARM	MC5372	3915	52°06'	8°19'	MEYNAU	STRM	NF2D70	1221	54°47'	9°19'
MEYER	FARM	MC4471	3915	52°05'	8°11'	MEYNAU	STRM	NF1667	1221	54°45'	9°15'
MEYER	FARM	LC8858	4010	51°58'	7°22'	MEYNER MÜHLENSTRUM	STRM	NF1367	1221	54°45'	9°12'
MEYER	FARM	MC3060	4013	51°59'	7°59'	MEYNFELD	FARM	NF1767	1221	54°45'	9°18'
MEYER	FARM	MD3301	3614	52°21'	8°01'	MEYNFELD	POPL	NF1366	1221	54°44'	9°12'
MEYER	FARM	MD4404	3615	52°23'	8°11'	MEYRING	FARM	LC6058	4007	51°57'	8°58'
MEYER	FARM	MD4402	3615	52°22'	8°11'	MEZELHÖHE	AN	MT0373	8312	47°36'	7°43'
MEYER	FARM	MC4796	3615	52°18'	8°13'	MEZGER	FARM	NU6520	7925	48°02'	9°52'
MEYER	FARM	MC5859	4016	51°59'	8°23'	MEZLINSCHWANDERHUF / FRAUENALBERHUF /	EST	MV5810	7116	48°50'	8°26'
MEYER	FARM	MD2123	3413	52°33'	7°50'	MEZZEN-B.	MT	LA2D04	6305	49°40'	8°31'
MEYER	FARM	MD3D22	3413	52°33'	7°58'	MEZZENERTAL	VAL	MCT009	4417	51°32'	8°34'
MEYER	MILL	MD2618	3413	52°30'	7°55'	MICHAEL	FARM	LC6644	4108	51°50'	7°04'
MEYER	FARM	MD3222	3414	52°33'	8°00'	MICHAEL-STEIN	ROCK	PUB622	7934	48°01'	11°30'
MEYER	FARM	MD2826	3413	52°35'	7°56'	MICHAELIBURG	POPL	PU9732	7835	48°07'	11°39'
MEYER	FARM	MD2824	3413	52°34'	7°56'	MICHAELISDORF	POPL	PF3320	1632	54°19'	11°02'
MEYER	FARM	MD3030	3313	52°37'	7°58'	MICHAELKIRCHE	CHCH	LD9581	2910	53°04'	7°26'
MEYER	MILL	MD2429	3313	52°36'	7°53'	MICHAELS POPPENRICH	POPL	QVD384	6536	49°28'	11°46'
MEYER	FARM	MD2828	3313	52°36'	7°56'	MICHAELS-B.	HILL	NA5609	6224	49°44'	9°47'
MEYER	FARM	MD3432	3314	52°38'	8°02'	MICHAELS-B.	STRM	UR1431	6040	49°54'	12°25'
MEYER	FARM	MD4204	3614	52°23'	8°09'	MICHAELS-GR.	UTCH	PA4763	5732	50°12'	11°04'
MEYER	FARM	MD4D03	3614	52°22'	8°07'	MICHAELS-GR.	CHCH	PU4036	7831	48°10'	10°53'
MEYER AREND	FARM	MC7568	3917	52°04'	8°38'	MICHAELS-KP.	RUIIN	MV3974	8515	49°25'	8°10'
MEYER EVERTD.	FARM	MC7075	3817	52°07'	8°34'	MICHAELSBERG	MT	MV6837	8917	49°05'	8°34'
MEYER HULZGRÄFE	FARM	MD4821	3415	52°32'	8°14'	MICHAELSBERG	FARM	NT3286	8222	47°44'	9°26'
MEYER ZU BERGFELD	FARM	MD3034	3313	52°39'	7°58'	MICHAELSBERG	AN	NV1160	6720	49°18'	9°09'
MEYER ZU BERGSTEN	FARM	MC4482	3815	52°11'	8°11'	MICHAELSBERG	RUGE	MD2670	8613	49°23'	7°59'
MEYER ZU ELENTRUP	FARM	MC7062	3917	52°00'	8°34'	MICHAELSBERG	MT	NV0332	8920	49°02'	9°02'
MEYER ZU HALINGDORF	FARM	MC5181	3815	52°11'	8°17'	MICHAELSBERG	BLDG	NV0331	8920	49°02'	9°02'
MEYER ZU HARTUM	FARM	MC7572	3917	52°06'	8°38'	MICHAELSBERGER WALD	FRST	PA3228	8131	49°53'	10°55'
MEYER ZU HIMMERN	FARM	MC4982	3815	52°11'	8°15'	MICHAELSBUCH	POPL	UV4208	7143	53°18'	12°38'
MEYER ZU HÖRDEN	FARM	MC5675	3816	52°07'	8°22'	MICHAELSKAPELLE	CHCH	MUD733	7812	48°04'	7°45'
MEYER ZU MECKLENDORF	FARM	MC2583	3813	52°11'	7°54'	MICHEEL	FARM	MC2132	4213	51°44'	7°52'
MEYER ZU OHSEN	FARM	MC6378	3816	52°09'	8°28'	MICHEEL	FARM	MC2030	4213	51°43'	7°50'

NAME	DESIGNATION	GRID REF.	SHEET NO.	LAT.	LONG.	NAME	DESIGNATION	GRID REF.	SHEET NO.	LAT.	LONG.
MICHEL	FARM	MC3495	3614	52°18'	8°02'	MICHELBAACHERMÜHLE	MILL	MA3264	5714	50°13'	8°03'
MICHEL	FARM	MC5017	4315	51°36'	8°17'	MICHELBAACHERMÜHLE	FARM	MB7833	5118	50°51'	8°41'
MICHEL-B.	STRM	N81052	4920	51°01'	9°08'	MICHELBAACHERWEG	ROAD	MB9769	6619	49°22'	8°58'
MICHEL-B.	STRM	PV3888	6431	49°32'	10°55'	MICHELBÄCHLE	POPL	NV5427	7024	49°00'	9°44'
MICHEL-B.	STRM	NA5552	5824	50°07'	9°46'	MICHELBAUERNHF.	FARM	MU3944	7715	48°15'	8°11'
MICHEL-B.	MT	LA8580	5610	50°22'	7°23'	MICHELBERG	POPL	NU5512	8024	47°57'	9°44'
MICHEL-B.	DTCH	MA0275	5611	50°19'	7°37'	MICHELBERG	AN	MB8058	8718	49°16'	8°44'
MICHEL-B.	STRM	N80356	4920	51°03'	9°02'	MICHELBERG	MT	QV0255	6736	49°13'	11°46'
MICHEL-B.	STRM	N81050	4920	51°00'	9°08'	MICHELBERG	FRST	MV9176	6519	49°26'	8°53'
MICHEL-B.	STRM	N81152	4921	51°01'	9°10'	MICHELBEUGE	AN	MU7629	7818	48°07'	8°41'
MICHEL-B.	STRM	LA3262	5805	50°11'	6°39'	MICHELBOURN	SPRG	LV9565	6611	49°20'	7°34'
MICHEL-B.	STRM	MA6780	5617	50°22'	8°32'	MICHELBR.	WELL	NU1449	7721	48°18'	9°11'
MICHEL-B.	STRM	MA6979	5617	50°22'	8°34'	MICHELBR.	SPRG	MU6610	8017	47°56'	8°32'
MICHEL-B.	STRM	LA9141	5910	50°01'	7°29'	MICHELBR.	WELL	MU1611	8013	47°57'	7°53'
MICHEL-B.	HILL	MA6188	5516	50°27'	8°27'	MICHELBRONN	POPL	MU2349	7713	48°17'	7°58'
MICHEL-B.	STRM	MB4340	5015	50°54'	8°11'	MICHELBRONNBÄCHLE	STRM	MU2249	7713	48°17'	7°57'
MICHEL-B.	STRM	VP0997	7248	48°43'	13°46'	MICHELBRUNNENGR.	DTCH	MU6710	8017	47°56'	8°34'
MICHEL-B.	STRM	NA1935	6021	49°58'	9°16'	MICHELBUCH	FRST	NU2454	7621	48°20'	9°19'
MICHEL-B.	STRM	PU5508	8032	47°54'	11°04'	MICHELBUCH	FRST	NU2453	7622	48°20'	9°19'
MICHEL-B.	STRM	PU5308	8032	47°54'	11°03'	MICHELBUCH	POPL	KA8522	6102	49°49'	6°01'
MICHEL-B./GRUSSE MÜHL/	STRM	VP1196	7248	48°43'	13°47'	MICHELBUCH	FRST	NV4701	7223	48°46'	9°38'
MICHEL-M.	MILL	MA2288	5513	50°26'	7°54'	MICHELBUCHER WALD	FRST	MB9075	6519	49°26'	8°52'
MICHEL-W.	MOW	V00500	7248	48°45'	13°43'	MICHELBUSCH	FRST	LV1793	6404	49°34'	6°28'
MICHEL-W.	FRST	LV9565	6611	49°20'	7°34'	MICHELOORF	POPL	TA8948	5935	50°03'	11°38'
MICHELAU	FARM	PU6058	7632	48°21'	11°10'	MICHELECK	FRST	VP1097	7248	48°43'	13°47'
MICHELAU	POPL	KA9131	6102	49°54'	6°05'	MICHELEGERHULZ	FRST	NU8693	7327	48°41'	10°10'
MICHELAU	POPL	NA1275	5621	50°20'	9°10'	MICHELEHF.	FARM	MU3313	8014	47°58'	8°06'
MICHELAU	POPL	NV3912	7123	48°52'	9°32'	MICHELEHOF	FARM	MU3738	7814	48°11'	8°09'
MICHELAU	POPL	PA0229	6028	49°54'	10°25'	MICHELENWALD	FRST	MU8527	7917	48°06'	8°32'
MICHELAU	AN	NA5300	8324	49°39'	9°44'	MICHELES	FARM	NU6721	7925	48°02'	9°54'
MICHELAU	POPL	PA5059	5832	50°10'	11°08'	MICHELES-A.	BLDG	NT8268	8426	47°34'	10°05'
MICHELAU	POPL	KA9131	6002	49°54'	6°05'	MICHELESFELD	AN	NV3157	6722	49°16'	9°26'
MICHELAU A.D.SAALE	POPL	NA5451	5824	50°06'	9°46'	MICHELESMÜHLE	MILL	MU7944	7718	48°15'	8°43'
MICHEL-B.	STRM	NV4246	6823	49°10'	9°35'	MICHELESTAL	VAL	NT0397	8120	47°50'	9°02'
MICHEL-B.	STRM	NV5426	7024	48°59'	9°44'	MICHELFELD	POPL	NV9510	7127	48°50'	10°17'
MICHEL-BACH	STRM	NV5436	6924	49°04'	9°44'	MICHELFELD	POPL	NV4938	6924	49°06'	9°40'
MICHEL-BACH	STRM	MV4301	7215	48°46'	8°13'	MICHELFELD	AN	MU3037	7822	48°11'	9°24'
MICHEL-BACH	POPL	LV4381	6506	49°28'	6°50'	MICHELFELD	POPL	NV8452	6718	49°13'	8°47'
MICHEL-BACH	POPL	LV4381	6507	49°28'	6°50'	MICHELFELD	AN	MU2695	7214	48°42'	7°59'
MICHEL-BACH	STRM	KA9328	6102	49°52'	6°07'	MICHELFELD	POPL	NAB405	6327	49°41'	10°10'
MICHEL-BACH	STRM	KA8526	6102	49°51'	6°01'	MICHELFELD	AN	NU5787	7324	48°38'	9°46'
MICHEL-BACH	STRM	KA8521	6102	49°48'	6°01'	MICHELFELD	AN	NU5286	7324	48°37'	9°43'
MICHEL-BACH	STRM	NV1051	6720	49°13'	9°08'	MICHELFELD	AN	NA9341	5927	50°01'	10°18'
MICHEL-BACH	AN	MV5005	7115	48°48'	8°19'	MICHELFELD	POPL	PA8609	6235	49°42'	11°35'
MICHEL-BACH	STRM	MV5407	7116	48°49'	8°22'	MICHELFELD	AN	NU2954	7622	48°20'	9°23'
MICHEL-BACH	POPL	MV5207	7116	48°49'	8°21'	MICHELFELD	AN	MU9397	7219	48°44'	8°54'
MICHEL-BACH	STRM	MV5106	7116	48°48'	8°20'	MICHELFELD	MOW	MU7926	7918	48°05'	8°43'
MICHEL-BACH	POPL	MB0515	5311	50°41'	7°40'	MICHELFELDER HOF	FARM	MU9236	7819	48°11'	8°53'
MICHEL-BACH	POPL	MB0515	5312	50°41'	7°40'	MICHELFELDER TAL	VAL	NV4839	6824	49°06'	9°40'
MICHEL-BACH	STRM	MA9010	6219	49°44'	8°52'	MICHELFELDER TAL	AN	NV4840	6823	49°07'	9°40'
MICHEL-BACH	POPL	MA8909	6219	49°44'	8°51'	MICHELFELDER WALD	FRST	PA8608	6335	49°42'	11°35'
MICHEL-BACH	POPL	MU2892	7314	48°41'	8°01'	MICHELGRABEN	DTCH	PV9243	6835	49°07'	11°38'
MICHEL-BACH	STRM	NV6554	6725	49°14'	9°53'	MICHELHÄMNE	HILL	MB1217	5212	50°42'	7°45'
MICHEL-BACH	POPL	MB7932	5118	50°50'	8°42'	MICHELHEIDEWALD	FRST	NA9317	6127	49°48'	10°17'
MICHEL-BACH	AN	N82300	5422	50°33'	9°19'	MICHELHERD	AN	NV0455	6720	49°15'	9°03'
MICHEL-BACH	POPL	MA3264	5714	50°13'	8°03'	MICHELHERD	FRST	NV0976	6520	49°26'	9°07'
MICHEL-BACH	STRM	MA3463	5714	50°13'	8°05'	MICHELHERDMS.	SO	NV0874	6520	49°25'	9°07'
MICHEL-BACH	POPL	LA3362	5806	50°11'	6°40'	MICHELHOFSTEG	BRDG	MU3203	8114	47°53'	8°05'
MICHEL-BACH	POPL	LA3362	5805	50°11'	6°40'	MICHELHÖHE	AN	NV2777	6522	49°27'	9°22'
MICHEL-BACH	POPL	NA0749	5920	50°06'	9°06'	MICHELHÖLZCHEN	FRST	LA2315	6205	49°46'	6°32'
MICHEL-BACH	STRM	MA6980	5617	50°22'	8°34'	MICHELHÖLZLE	AN	MU7728	7818	48°06'	8°41'
MICHEL-BACH	POPL	MA6680	5617	50°22'	8°31'	MICELHUMES	GRGE	LV4362	6707	49°17'	6°50'
MICHEL-BACH	POPL	LA8941	5910	50°01'	7°27'	MICHELI	FARM	MC5149	4115	51°53'	8°17'
MICHEL-BACH	POPL	NA1194	5420	50°30'	9°10'	MICHELING	HILL	LA0071	5703	50°15'	6°11'
MICHEL-BACH	STRM	NV3947	6823	49°10'	9°32'	MICHELKLAUSE	FARM	VQ0903	7248	48°46'	13°46'
MICHEL-BACH	STRM	NV2943	6822	49°08'	9°24'	MICHELLOCH	AN	NA4004	6323	49°41'	9°33'
MICHEL-BACH	POPL	MU1820	7913	48°02'	7°54'	MICHELLOHE	FARM	PV6028	7033	48°59'	11°11'
MICHEL-BACH	STRM	MV8185	6418	49°31'	8°44'	MICHELMOOS	FARM	NU5511	8024	47°57'	9°44'
MICHEL-BACH	POPL	MU3160	7614	48°23'	8°04'	MICHELNAU	MOW	NU5911	8024	47°57'	9°44'
MICHEL-BACH	POPL	PV6850	8833	49°11'	11°19'	MICHELREIBERSHALDE	FRST	NU6060	7624	48°23'	9°49'
MICHEL-BACH	POPL	MV9769	6619	49°22'	8°58'	MICHELREUTE	AN	NU5419	7024	48°55'	9°44'
MICHEL-BACH	FRST	PU5508	8032	47°54'	11°04'	MICHELRIETH	POPL	NA3719	6123	49°49'	9°31'
MICHEL-BACH	POPL	NA0750	5820	50°06'	9°06'	MICHELROD	AN	N82305	5421	50°36'	9°19'
MICHEL-BACH	STRM	MV9535	6919	49°04'	8°56'	MICHELRODER	AN	MA5319	6116	49°49'	8°21'
MICHEL-BACH A.U.LÜCKE	POPL	NV8154	6726	49°14'	10°07'	MICHELRÜTTE	FARM	MT1893	8213	47°47'	7°55'
MICHEL-BACH AM HEUCHELBERG	POPL	MV9535	6919	49°04'	8°56'	MICHEL S.	FARM	NU6512	8025	47°57'	9°52'
MICHEL-BACH AM WALD	POPL	NV4047	6823	49°10'	9°33'	MICHEL S.	FARM	LB2698	4505	51°24'	6°30'
MICHEL-BACH AN DER BILZ	POPL	NV5535	6924	49°04'	9°45'	MICHEL S.	FARM	N85446	5024	50°58'	9°46'
MICHEL-BACH AN DER HEIDE	POPL	NV6455	6725	49°15'	9°53'	MICHEL S.	FARM	N85446	5024	50°58'	9°46'
MICHEL-BACHER FELD	AN	MV9534	6919	49°04'	8°56'	MICHEL S.	FARM	MC1670	3912	52°04'	7°46'
MICHEL-BACHER GEM.WALD	FRST	MA6682	5617	50°23'	8°31'	MICHEL S.	HILL	LV8791	6410	49°34'	7°26'
MICHEL-BACHER GEM.WALD	FRST	MA6580	5617	50°22'	8°31'	MICHEL S.	FARM	MO1702	3612	52°22'	7°47'
MICHEL-BACHERGRUND	AN	MV9667	6619	49°21'	8°57'	MICHEL S.	FRST	MA9307	6219	49°43'	8°54'
MICHEL-BACHERHÜTTE	MINE	MA3366	5714	50°14'	8°04'	MICHEL S.	HILL	MA5109	6215	49°44'	8°19'
						MICHEL S.	MT	NU7262	7525	48°24'	9°58'

NAME	DESIGNATION	GRID REF.	SHEET NO.	LAT.	LONG.	NAME	DESIGNATION	GRID REF.	SHEET NO.	LAT.	LONG.
MICHELS B.	STRM	MV5243	6816	49°08'	8°20'	MICHELSREUTH	POPL	PA8348	5935	50°03'	11°34'
MICHELS BRECHWERKE	MILL	LA7477	5609	50°20'	7°14'	MICHELSROMBACH	POPL	N84612	5323	50°39'	9°39'
MICHELS KIRCHE	RUIN	MV7875	6518	49°26'	8°42'	MICHELSROMBACHER BRAND	FRST	N84811	5324	50°39'	9°41'
MICHELS-B.	HILL	PU6132	7833	48°07'	11°10'	MICHELSROTH	POPL	NV1166	6620	49°21'	9°09'
MICHELS-B.	HILL	MA1707	6213	49°43'	7°51'	MICHELSSTADT	POPL	NA0003	6320	49°41'	9°00'
MICHELS-B.	HILL	MV4080	6515	49°28'	8°10'	MICHELSSTEIN	ROCK	NU5816	7924	48°00'	9°47'
MICHELS-B.	STRM	LA3982	5606	50°22'	6°44'	MICHELSSTEIN	AN	NV1129	6920	49°01'	9°09'
MICHELS-B.	HILL	LA3879	5606	50°20'	6°43'	MICHELSSTEIN	MONU	MU8828	7819	48°06'	8°50'
MICHELS-B.	HILL	N83810	5323	50°38'	9°32'	MICHELSSTHAL	FARM	UQ2577	6541	49°25'	12°35'
MICHELS-B.	MT	LA3983	5606	50°23'	6°44'	MICHELSSTHOBEL	VAL	NT8283	8326	47°42'	10°05'
MICHELS-B.	HILL	NA6045	5925	50°03'	9°50'	MICHELSSTREIT	AN	NV3295	6322	49°36'	9°26'
MICHELS-B.	DTCH	LB1313	5304	50°38'	6°21'	MICHELTERBERG	AN	MV7433	6917	49°03'	8°38'
MICHELS-B.	MT	N86823	5225	50°45'	9°58'	MICHELTERKLAMM	VAL	LV9254	6711	49°14'	7°31'
MICHELS-B.	MT	MB3131	5114	50°50'	8°01'	MICHELTHAL	VAL	MA0871	5712	50°17'	7°43'
MICHELS-B.	MT	M86335	5116	50°52'	8°28'	MICHELTHEMILISHF.	FARM	MU3106	8014	47°54'	8°05'
MICHELS-B.	MT	LA4598	5406	50°31'	6°49'	MICHELWALD	FRST	NU2853	7622	48°20'	9°23'
MICHELS-B.	HILL	MA9462	5719	50°13'	8°55'	MICHELWIESE	MDW	N81404	5421	50°35'	9°12'
MICHELS-B.	STRM	PT5396	8132	47°48'	11°02'	MICHELWIESEN	MDW	NU6139	7724	48°12'	9°49'
MICHELS-B.	STRM	UQ7627	7045	48°59'	13°19'	MICHELWIESEN	AN	NU6138	7824	48°11'	9°49'
MICHELS-B.	STRM	UQ6731	6945	49°01'	13°11'	MICHELWINNADEN	POPL	NU5412	8024	47°57'	9°43'
MICHELS-B.	STRM	N89350	4927	51°00'	10°20'	MICHENLOCH	AN	MU9532	7819	48°08'	8°56'
MICHELS-B.	STRM	LA3880	5606	50°21'	6°43'	MICHENTAL	VAL	MV7734	6918	49°03'	8°41'
MICHELS-BR.	WELL	NA2014	6221	49°47'	9°17'	MICHENTAL	VAL	NU4785	7323	48°37'	9°38'
MICHELS-BR.	SPRG	UQ6733	6945	49°02'	13°11'	MICHERS	FRST	MA4367	5715	50°15'	8°12'
MICHELS-GR.	VAL	PA6921	6134	49°49'	11°21'	MICHELAL	VAL	PA0460	5828	50°11'	10°28'
MICHELS-KPF.	MT	N80570	4820	51°11'	9°04'	MICHL-B.	STRM	UQ1099	6340	49°37'	12°22'
MICHELS-KUPPE	HILL	N89149	5027	50°59'	10°18'	MICHL-B.	HILL	NA5215	6224	49°47'	9°43'
MICHELS-M.	MILL	MB6895	4517	51°24'	8°32'	MICHL-B.	STRM	UQ0996	6440	49°35'	12°22'
MICHELS-M.	MILL	LA1640	6004	49°59'	6°26'	MICHL-GR.	DTCH	TQ8885	6538	49°29'	12°04'
MICHELS-M.	POND	N89140	5127	50°49'	10°17'	MICHLBACH	POPL	UP0903	7640	48°23'	12°25'
MICHELS-TAL	VAL	NA4055	5823	50°09'	9°34'	MICHLBAUER	FARM	UN4390	8243	47°45'	12°55'
MICHELS.	HILL	NU1430	7821	48°07'	9°11'	MICHLDORF	POPL	UQ0099	6339	49°37'	12°14'
MICHELSBAUER	FARM	MU5356	7616	48°21'	8°22'	MICHL	FRST	MU1509	8013	47°56'	7°52'
MICHELSBERG	MT	PV7587	6434	49°31'	11°25'	MICHLBAINDT	POPL	NT7689	8226	47°45'	10°01'
MICHELSBERG	POPL	LV6170	6608	49°22'	7°05'	MICHLER	FARM	NT9196	8127	47°49'	10°13'
MICHELSBERG	POPL	UQ0452	6839	49°11'	12°19'	MICHELSBERG	HILL	PV4629	7032	49°00'	11°00'
MICHELSBERG	BLOG	LA1918	6204	49°47'	6°29'	MICHLHÄNGE	SLP	VQ0210	7148	48°50'	13°40'
MICHELSBERG	MT	NA8267	5726	50°15'	10°09'	MICHLHÖLZL	FARM	UP0859	7640	48°21'	12°25'
MICHELSBERG	FRST	MU4045	7715	48°15'	8°11'	MICHLLOM-H.	FRST	TQ8885	6538	49°29'	12°04'
MICHELSBERG	MT	NU5785	7324	48°37'	9°46'	MICHLRAUMREUT	MDW	VQ0211	7148	48°51'	13°40'
MICHELSBERG	MINE	MU3031	5114	50°50'	8°01'	MICKE	FARM	MC0651	4011	51°54'	7°38'
MICHELSBERG	POPL	N81646	5021	50°58'	9°14'	MICKE	FARM	MC3542	4114	51°49'	8°04'
MICHELSBERGER	FRST	PA3722	6131	49°50'	10°54'	MICKE	FARM	MC3840	4114	51°48'	8°06'
MICHELSBERGER	FRST	PA2928	6130	49°53'	10°48'	MICKE	FARM	MC4642	4115	51°50'	8°13'
MICHELSBERG.	SLP	QV1147	6837	49°08'	11°53'	MICKE	FRST	NU8156	7618	48°21'	8°44'
MICHELSBOUR	FARM	KA8811	6202	49°43'	6°04'	MICKE	FARM	LC9442	4110	51°49'	7°28'
MICHELSBR.	SPRG	MU5482	7416	48°35'	8°23'	MICKELMEER	POND	LD9418	3410	52°30'	7°26'
MICHELSBR.	SPRG	NV0946	6820	49°10'	9°07'	MICKEN-B.	HILL	LA3355	5806	50°07'	6°40'
MICHELSBR.	SPRG	MV8170	6618	49°23'	8°44'	MICKENBECKER	FARM	MC7152	4017	51°55'	8°35'
MICHELSBRUN.HOF	FARM	MU4207	8045	47°55'	8°13'	MICKENMAGEN	POPL	LB8568	4810	51°09'	7°22'
MICHELSBRUNN	FRST	UQ6734	6945	49°03'	13°11'	MICKHAUSEN	POPL	PU2144	7729	48°14'	10°38'
MICHELSBÜHL	HILL	UQ6112	7144	48°51'	13°07'	MIDDEFEITZ	POPL	PO2677	2931	53°02'	10°53'
MICHELSBÜHL	AN	NU3613	8022	47°58'	9°29'	MIDDEKE	FARM	MD2825	3413	52°34'	7°56'
MICHELSBÜDRF	POPL	UQ2854	6741	49°13'	12°38'	MIDDEL	POPL	LC6744	4108	51°50'	7°04'
MICHELSSEELACHE	MDW	MA5635	6016	49°58'	8°23'	MIDDEL-WICHTRUP	FARM	MC0568	3911	52°03'	7°37'
MICHELSFELU	AN	NU3956	7623	48°21'	9°32'	MIDDELBECK	FARM	MD4235	3314	52°40'	8°08'
MICHELSGRUND	VAL	MA9461	5719	50°12'	8°55'	MIDDELBURG	POPL	PE1094	1930	54°05'	10°41'
MICHELSGRUND	VAL	MV7687	6418	49°32'	8°40'	MIDDELBURG	POPL	ME0023	2511	53°27'	7°29'
MICHELSGRUND	MDW	LV6186	6408	49°31'	7°05'	MIDDELBURGERFELDE	FARM	PE1094	1930	54°05'	10°41'
MICHELSMAUS	FARM	NT2886	8222	47°44'	9°22'	MIDDELDORF	FARM	LB7597	4509	51°25'	7°12'
MICHELSMÄUSCHEN	POPL	LB6369	4808	51°09'	7°02'	MIDDELDORF	FARM	MD5981	2916	53°05'	8°23'
MICHELSHF.	FARM	MU4052	7615	48°19'	8°11'	MIDDELDORF	FARM	LB6792	4608	51°22'	7°05'
MICHELSHOF	FARM	LA3925	6106	49°51'	6°46'	MIDDELDORF	FARM	LC8817	4310	51°36'	7°23'
MICHELSHOF	FARM	LA1117	6204	49°46'	6°22'	MIDDELDORP	FARM	LB8596	4510	51°24'	7°21'
MICHELSHOF	FARM	MU4219	7915	48°01'	8°13'	MIDDELER	FARM	LC7843	4109	51°49'	7°14'
MICHELSHOF	FARM	LC1121	4303	51°36'	6°16'	MIDDELSHEIDE	FRST	LC7744	4109	51°50'	7°13'
MICHELSHOF	FARM	NU4019	7923	48°01'	9°32'	MIDELFASTABEND	POPL	MU0528	3411	52°36'	7°36'
MICHELSHOF	POPL	LC1230	4303	51°41'	6°17'	MIDDELHOFF	FARM	LC9882	3811	52°11'	7°31'
MICHELSHÖFE	FARM	MC4207	4415	51°31'	8°10'	MIDELHOVE	FARM	MC2744	4113	51°50'	7°56'
MICHELSHÖHE	MT	MU6664	7517	48°26'	8°32'	MIDELHOVE	FARM	MC2243	4113	51°50'	7°52'
MICHELSMOHN	FARM	LB8123	5209	50°45'	7°19'	MIDELHOVE	FARM	MC2841	4113	51°49'	7°58'
MICHELSMULZ	FRST	NA5185	5524	50°25'	9°43'	MIDDELLICK	FARM	LC5604	3907	52°00'	6°54'
MICHELSMORN	FRST	ME3203	2713	53°16'	7°59'	MIDDELKAMP	FARM	MD2930	3313	52°37'	7°57'
MICHELSKÄPPELE	PAV	NU3071	7522	48°29'	9°25'	MIDDELKAMP	FARM	MD3731	3314	52°37'	8°04'
MICHELSKATH	FARM	LC2938	4205	51°46'	6°31'	MIDDELMANN	FARM	MC6679	3817	52°10'	8°30'
MICHELSKAUT	AN	MA3033	6014	49°57'	8°01'	MIDDELS-DSTERLOOG	POPL	ME0933	2411	53°32'	7°38'
MICHELSKIRCH	SMR	LA5128	6107	49°53'	6°56'	MIDDELS-WESTERLOOG	POPL	ME0732	2411	53°32'	7°36'
MICHELSKIRCHEN	POPL	PU7365	7534	48°25'	11°20'	MIDDELSBUR	POPL	ME0147	2311	53°40'	7°30'
MICHELSKOPF	HILL	N84578	4723	51°15'	9°38'	MIDDELSBURGER SEE	LAKE	PE1093	1930	54°04'	10°41'
MICHELSKOTTEN	FARM	MD4101	3614	52°21'	8°08'	MIDDELSFÄHR	POPL	ME3630	2414	53°31'	8°02'
MICHELSLOCH	GRGE	MU8206	8018	47°54'	8°46'	MIDDELSTERBORG	POPL	LE9107	2610	53°18'	7°22'
MICHELSMATTEN	MDW	MU0723	7912	48°03'	7°45'	MIDDELSTEWEMR	POPL	LE7528	2508	53°29'	7°07'
MICHELSNEUKIRCHEN	POPL	UQ2144	6841	49°07'	12°33'	MIDDELSWARFEN	FARM	ME2437	2413	53°35'	7°51'
MICHELSRAIN	FRST	NU1248	7721	48°17'	9°10'	MIDDELSWARFEN	FARM	ME2643	2313	53°38'	7°53'

NAME	DESIG-NATION	GRID REF.	SHEET NO.	LAT.	LONG.	NAME	DESIG-NATION	GRID REF.	SHEET NO.	LAT.	LONG.
MIDDELWEG	ROAD	LU8895	2810	53°11'	7°19'	MIES	STRM	UR2520	6141	49°48'	12°34'
MIDDELWEG	ROAD	LU8997	2710	53°13'	7°20'	MIES	POPL	UR1647	5940	50°03'	12°26'
MIDDENUURF	FARM	MO1017	3512	52°30'	7°40'	MIES	AN	NA0400	6320	49°39'	9°04'
MIDDENUURF	POPL	MC0481	3811	52°10'	7°36'	MIES	FRST	NB3435	5122	50°52'	9°29'
MIDDENUURF	FARM	LC6055	4007	51°56'	6°58'	MIES-B.	STRM	LA1487	5504	50°24'	6°23'
MIDDENUURF	FARM	LC7754	4009	51°55'	7°13'	MIES-B.	MT	LA9697	5411	50°31'	7°32'
MIDDENUURF	FARM	MC1155	4012	51°56'	7°43'	MIES-B.	STRM	KB9803	5402	50°33'	6°09'
MIDDENUURF	FARM	LC9863	3911	52°00'	7°31'	MIES-B.	STRM	TQ9275	6638	49°23'	7°08'
MIDDENUURF	FARM	LD9916	3511	52°29'	7°31'	MIES-B.	HILL	TQ9275	6638	49°23'	12°08'
MIDDENUURF	FARM	MD2435	3313	52°40'	7°53'	MIES-B.	STRM	UU1085	6540	49°29'	12°24'
MIDDENDORF	POPL	MCD899	3611	52°20'	7°39'	MIES-BERG	MT	NA2637	6022	49°59'	9°22'
MIDDENDORF	FARM	MC2448	4113	51°53'	7°54'	MIES-GRUND	VAL	NA2638	6022	50°00'	9°22'
MIDDENDORFF	FARM	LC9421	4310	51°38'	7°28'	MIES-M.	MILL	UQ1087	6440	49°30'	12°22'
MIDDENDORP	FARM	MC1488	3712	52°14'	7°44'	MIES-M.	FRST	UQ7706	7145	48°48'	13°20'
MIDDEWEG	FARM	MC5289	3915	52°04'	8°18'	MIESACH	STRM	NU4129	7823	48°07'	9°33'
MIDDEWEG	ROAD	ME6506	2616	53°18'	8°29'	MIESACKER	AN	MU4753	7615	48°20'	8°17'
MIDDOGE	POPL	ME2343	2313	53°38'	7°50'	MIESAU	POPL	LV8673	6510	49°24'	7°26'
MIDDOGER M.	MILL	ME2344	2313	53°38'	7°50'	MIESAU	FRST	UU6336	6944	49°04'	13°07'
MIDDRUP	FARM	MC1165	3912	52°02'	7°42'	MIESAUER-M.	MILL	LV8673	6510	49°24'	7°26'
MIDDRUP	FARM	MC0155	4011	51°56'	7°34'	MIESBACH	POPL	QT1296	8236	47°47'	11°50'
MIDDRUP	FARM	MC1960	4012	51°59'	7°49'	MIESBACH	POPL	QT1297	8237	47°47'	11°50'
MIDELLE	POPL	LB5489	4607	51°20'	6°54'	MIESBACH	FRST	UQ1086	6440	49°30'	12°23'
MIDLICH	POPL	LC7563	3909	52°00'	7°11'	MIESBACHER HTT.	BLDG	QT1683	8337	47°40'	11°54'
MIDLICHER-M.	MILL	LC6435	4208	51°45'	7°02'	MIESBERG	FARM	PU5753	7632	48°19'	11°07'
MIDLICHER-MÜHLEN-B.	STRM	LC6332	4208	51°43'	7°01'	MIESBERG	HILL	PU6455	7633	48°20'	11°13'
MIDLUM	POPL	LE9105	2710	53°17'	7°22'	MIESBERG	MT	UQ7806	7146	48°48'	13°20'
MIDLUM	POPL	ME7453	2217	53°43'	8°37'	MIESBERG	FARM	UQ7806	7146	48°48'	13°20'
MIDLUM	POPL	MF6983	1217	54°43'	8°31'	MIESBERG	FRST	MU3525	7914	48°04'	8°08'
MIDLUMER MOOR	MRSH	ME7954	2218	53°44'	8°41'	MIESBERG	FRST	UQ5943	6844	49°07'	13°04'
MIDLUMER SAND	ISL	LE9206	2710	53°17'	7°23'	MIESBRUNN	POPL	UR1403	6340	49°39'	12°25'
MIDLUMER SIELTIEF	CNAL	LE8903	2710	53°16'	7°20'	MIESBÜHEL	HILL	NU9149	7727	48°17'	10°14'
MIDLUMER WEG	POPL	ME7253	2217	53°43'	8°35'	MIESBÜHL	HILL	PT4078	8331	47°38'	10°52'
MIEBACH	POPL	LB8949	5010	50°59'	7°25'	MIESSEID	POPL	LA1489	5504	50°25'	6°23'
MIEBACH	POPL	LB7653	4909	51°01'	7°16'	MIESEBEN OST.HTT.	BLDG	QT2283	8337	47°40'	11°58'
MIECKEN-B.	HILL	NC7977	3826	52°08'	10°09'	MIESEL-B.	STRM	LV7873	6509	49°24'	7°19'
MIEDEBURG	AN	NA1397	5421	50°31'	9°11'	MIESELER B.	STRM	LA5217	6207	49°47'	8°56'
MIEDEL-M.	MILL	TR9144	5938	50°01'	12°05'	MIESEN-B.	STRM	LV9580	6511	49°28'	7°33'
MIEDELSB.-STEINENBG	RSTA	NV3910	7123	48°50'	9°32'	MIESENBAACH	POPL	LV9580	6511	49°28'	7°33'
MIEDELSBACH	POPL	NV3910	7123	48°50'	9°32'	MIESENBAACH	POPL	PT0084	8228	47°42'	10°20'
MIEDELSUM	FARM	LE7823	2509	53°26'	7°10'	MIESENBAACH	POPL	PT0084	8227	47°42'	10°20'
MIEDERING	FARM	PU4566	7531	48°26'	10°58'	MIESENBOCK	FARM	UP2609	8042	47°55'	12°40'
MIEDERS-B.	STRM	MV1963	6613	49°19'	7°53'	MIESENHEIM	POPL	LA8784	5610	50°24'	7°25'
MIEDERS-B.	RDGE	MV1862	6613	49°18'	7°52'	MIESENHEIM	POPL	LA8784	5610	50°24'	7°25'
MIEDERSWIESE	SQ	MV1763	6613	49°19'	7°52'	MIESHALDE	FRST	NU3869	7523	48°28'	9°31'
MIEGA	AN	QA0719	6237	49°47'	11°53'	MIESHALDE	FRST	MU4750	7615	48°18'	8°17'
MIEGA	FRST	QA0518	6237	49°47'	11°51'	MIESHAUSL	FARM	UU4337	6943	49°04'	12°51'
MIEGABERG	HILL	UA0518	6237	49°47'	11°51'	MIESIGEN-B.	DTCH	PT3975	8331	47°37'	10°51'
MIEGERS-B.	HILL	PU8255	7633	48°20'	11°11'	MIESINGER B.	HILL	UV1166	6637	49°19'	11°54'
MIEGERS-B.	UTCH	PU6294	7633	48°19'	11°11'	MIESING	FARM	UP1753	7641	48°18'	12°32'
MIEGERSBACH	POPL	PU6294	7633	48°19'	11°11'	MIESING	POPL	UP4978	7443	48°32'	12°57'
MIEGES-GR.	UTCH	PU7905	8134	47°52'	11°23'	MIESING BERG	MT	PT4759	8531	47°28'	10°57'
MIEHEL-B.	HILL	LA2242	5905	50°00'	6°31'	MIESINGER B.	STRM	UP1852	7741	48°18'	12°33'
MIEHLEN	POPL	MA1764	5713	50°13'	7°50'	MIESINGER B.	STRM	UP1853	7641	48°18'	12°33'
MIEHLEN	POPL	MA1604	5712	50°13'	7°49'	MIESINGMODS	FRST	UN2794	8242	47°47'	12°41'
MIEL	POPL	LB5215	5307	50°40'	6°55'	MIESLEHALDEN	FRST	MT4274	8315	47°37'	8°14'
MIELBERG	FARM	NF3432	1523	54°26'	9°31'	MIESLEUTHEN	POPL	UU6036	6944	49°04'	13°05'
MIELE	STRM	NE0394	1420	54°06'	9°03'	MIESLINGER	FARM	PU8041	7734	48°12'	11°25'
MIELE	FARM	MC6653	4017	51°56'	8°41'	MIESPOINTER B.	STRM	UU3327	7042	48°58'	12°44'
MIELE	FARM	MC5867	3916	52°03'	8°23'	MIESS-B.	STRM	UU1086	6440	49°30'	12°23'
MIELE	FARM	MC4648	4115	51°53'	8°13'	MIESSCHLAG	FRST	UR0333	6039	49°55'	12°16'
MIELE WHS.	BLDG	MC4749	4115	51°53'	8°14'	MIESSENHF.	FARM	MU3316	7914	48°00'	8°06'
MIELENFURST	POPL	LB6447	5008	50°57'	7°04'	MIESTE	DTCH	ND6552	3125	52°49'	9°58'
MIELENHAUSEN	POPL	NC4800	4524	51°27'	9°41'	MIESTERHURST	POPL	PD4514	3522	52°27'	11°08'
MIELENMUUR	MRSH	ME9535	2419	53°34'	8°55'	MIESWARZ	POPL	NB7223	5226	50°45'	10°01'
MIELERSTÄTTE	MUW	PD3022	3431	52°32'	10°55'	MIESWEIDACH	FARM	UP2822	7942	48°02'	12°41'
MIELESHUF	FARM	LB5997	4507	51°24'	6°58'	MIETENKAM	POPL	UN1097	8140	47°48'	12°28'
MIELINGHAUSEN	POPL	MC4819	4315	51°37'	8°15'	MIETENKAM	POPL	UN1097	8240	47°48'	12°28'
MIELINGHAUSEN	POPL	MB4883	4615	51°18'	8°15'	MIETERKINGEN	POPL	NU3322	7922	48°03'	9°28'
MIELKENDORF	POPL	NF6715	1726	54°17'	10°02'	MIETERSHEIM	POPL	MU1453	7613	48°19'	7°50'
MIELLBERGWEG	ROAD	ME2018	2512	53°24'	7°48'	MIETERSHEIM	AN	MU9597	7219	48°44'	8°56'
MIELLEN	POPL	MA0575	5612	50°19'	7°40'	MIETHAL	FARM	TP9656	7639	48°19'	12°15'
MIELSDORF	POPL	NE8974	2028	53°54'	10°21'	MIETHAUENLOCH	VAL	PC1445	4129	51°51'	10°39'
MIEMINGEN	AN	MV9507	7119	48°49'	8°56'	MIETHING	POPL	UU2927	7042	48°58'	12°40'
MIEMINGER GEBIRGE	MTS	PT5745	8632	47°20'	11°05'	MIETHOLZ	FRST	NU0398	7220	48°44'	9°02'
MIEMINGER GEBIRGE	MTS	PT4845	8632	47°20'	10°58'	MIETINGEN	POPL	NU6737	7825	48°11'	9°54'
MIENENBERG	FARM	PD4121	3432	52°31'	11°05'	MIETNACH	FRST	NU0864	7520	48°26'	9°07'
MIENENBÜTTEL	POPL	NE5314	2624	53°22'	9°48'	MIETNACH	STRM	UQ2141	6941	49°06'	12°33'
MIER-B.	STRM	UQ2289	6441	49°32'	12°32'	MIETNACH	STRM	UQ2138	6941	49°04'	12°33'
MIERENSIEK	FARM	NF5628	1525	54°24'	9°52'	MIETNACH	FARM	UU1445	6840	49°08'	12°27'
MIERKENS	FARM	LB1597	4504	51°24'	8°20'	MIETNACH	STRM	UQ2042	6841	49°06'	12°32'
MIERKENS	FARM	LB1697	4604	51°24'	8°21'	MIETNACH	STRM	UU1842	6841	49°06'	12°31'
MIERLAU	FRST	UU7036	6945	49°04'	13°13'	MIETRACHING	STRM	UU2407	8137	47°53'	12°00'
MIERSCHLU	POPL	LB4023	5210	50°45'	7°26'	MIETRACHING	POPL	UV5313	7143	53°21'	12°47'
MIERTELHUF	FARM	PV9489	6436	49°31'	11°41'	MIETRACHING	POPL	UD5313	7144	48°51'	13°00'

NAME	DESIGNATION	GRID REF.	SHEET NO.	LAT.	LONG.	NAME	DESIGNATION	GRID REF.	SHEET NO.	LAT.	LONG.
MIETRACHING	POPL	TP7507	8138	47°53'	11°59'	MILIT.-BHF.	RSTA	GA1010	6237	49°42'	11°55'
MIETRACHINGER BCH.	STRM	UV5112	7143	53°20'	12°46'	MILIT.-SCHIESSPLATZ SCHÜNFÖRÖING	TRGE	PV4797	6332	49°36'	11°02'
MIETSEN-M.	MILL	MV3185	6414	49°31'	8°03'	MILIT.-FOMF.	CEM	NF7322	1626	54°20'	10°07'
MIETSTELLE	SQ	NU6282	7425	48°35'	9°50'	MILITÄIRSCHLAG	FRST	MU3023	7914	48°03'	8°04'
MIETZELBR.	WELL	NU1449	7721	48°18'	9°11'	MILITÄR FOMF.	CEM	MU0582	7412	48°35'	7°44'
MIETZING	POPL	UV5210	7143	53°19'	12°47'	MILITÄRKANAL	CNAL	PU7696	7334	48°41'	11°23'
MIETZING P.	POPL	UP1384	7440	48°35'	12°28'	MILITÄRKANAL	CNAL	PU7897	7234	48°42'	11°25'
MIETZLINGS	FARM	NT5872	8424	47°36'	9°46'	MILITÄRWEG	RUAU	NV1942	6821	49°08'	9°16'
MIETZÖÖ	FARM	UP2467	7541	48°26'	12°37'	MILL W.	MOW	MA7433	6017	49°57'	8°38'
MIEVES	FARM	L83080	4705	51°15'	6°34'	MILLBERG	AN	MU8903	8119	47°53'	8°51'
MIGLSTADEL	FARM	UN5484	8344	47°42'	13°03'	MILLENORF	POPL	L82852	5005	51°00'	6°33'
MIGPÜTTE	FRST	MC9766	3919	52°03'	8°58'	MILLENTRUP	FARM	MC5433	4216	51°45'	8°20'
MIHL-B.	HILL	N89055	4927	51°02'	10°17'	MILLERS	FARM	NT8991	8227	47°46'	10°11'
MIHLA	POPL	N89359	4927	51°04'	10°20'	MILLERS-B.	STRM	NT8990	8227	47°45'	10°11'
MIHLAER B.	HILL	N89354	4927	51°02'	10°20'	MILLERSSCHEID	POPL	L89036	5110	50°52'	7°26'
MIHLBERG	POPL	N88956	4927	51°03'	10°16'	MILLERT	MOW	NU2177	7421	48°33'	9°17'
MIJN JULIA	MINE	K89342	5102	50°53'	6°04'	MILLESCHBACH	STRM	K8510	6202	49°42'	6°01'
MIJN LAURA EN VEREENIGING	MINE	K89242	5102	50°53'	6°02'	MILLESCHBACH	FRST	K89507	5402	50°35'	6°06'
MIJN ORANJE NASSAU	MINE	K89041	5102	50°53'	6°01'	MILLESEN	FRST	LV3477	6506	49°25'	6°43'
MIJN WILLEM-SOPHIA	MINE	K89138	5102	50°51'	6°02'	MILLEWÄLOCHEN	FRST	MA5474	5616	50°19'	8°21'
MIKEN-B.	MT	MC9536	4219	51°46'	8°58'	MILLHORN	FRST	N05859	3125	52°53'	9°52'
MIL BÜHEL	AN	NA7995	5426	50°30'	10°07'	MILLICH	POPL	L80360	4903	51°03'	6°11'
MIL.-FRDHF.	CEM	PU3835	7831	48°09'	10°52'	MILLIENHAUSEN	POPL	NC2888	3722	52°14'	9°25'
MILBE	AN	NV2653	6722	49°14'	9°22'	MILLIK	POPL	UQ6659	6744	49°16'	13°10'
MILBE	AN	NV0836	6920	49°05'	9°07'	MILLINGEN	POPL	LC3016	4405	51°34'	6°33'
MILBE	MOW	NV7009	7125	48°50'	9°57'	MILLINGER HEIDE	AN	LC2915	4405	51°34'	6°32'
MILBEN	AN	MV7078	6517	49°27'	8°35'	MILLINGER MEER	LAKE	LC2041	4204	51°47'	6°23'
MILBEN	AN	NU3385	7322	48°37'	9°27'	MILLISCH	MOW	L83770	4806	51°09'	6°40'
MILBEN	AN	NV0644	6820	49°09'	9°05'	MILLRATH	POPL	L85775	4707	51°12'	6°57'
MILBENSATTEL	SULE	MU4364	7515	48°26'	8°14'	MILLWEG	AN	MU9103	8119	47°53'	8°53'
MILBENSEE	AN	NV0659	6720	49°17'	9°05'	MILMECKE	DTCH	MC4602	4515	51°26'	8°13'
MILBER TAL	VAL	MV2735	6914	49°04'	8°00'	MILMERS-B.	MT	N84209	5323	50°38'	9°35'
MILBERG	FARM	MC6263	3916	52°01'	8°27'	MILMERSDOEREER	FRST	PV2163	6630	49°18'	10°40'
MILBERTSHOFEN	POPL	PU9040	7835	48°11'	11°34'	MILMERSDOORF	FARM	PV2162	6630	49°18'	10°40'
MILBERTSHOFEN	FARM	PUB559	7635	48°21'	11°30'	MILMES-B.	MT	N88840	5027	50°54'	10°15'
MILBETRAIN	AN	NU2476	7422	48°32'	9°20'	MILMKE	FARM	M83487	4614	51°20'	8°03'
MILBIGWIESEN	FRST	MU5697	7216	48°43'	8°24'	MILO-KREUZ	SHR	LA3421	6106	49°49'	6°41'
MILBIGWIESEN	MOW	MU5696	7216	48°43'	8°24'	MILPISHAUS	POPL	NU3611	8022	47°57'	9°29'
MILBING	POPL	TN8290	8238	47°44'	12°05'	MILSBACH	STRM	MV8379	6518	49°28'	8°46'
MILCH GD.	VAL	NA1243	5921	50°02'	9°10'	MILSCHBACH	AN	NA2913	6222	49°46'	9°24'
MILCH-B.	HILL	NA8759	5827	50°11'	10°13'	MILSE	FARM	M1789	3712	52°15'	7°47'
MILCH-B.	HILL	NE0348	2320	53°41'	9°03'	MILSE	POPL	MC7267	3917	52°03'	8°35'
MILCH-B.	HILL	N82330	5121	50°49'	9°20'	MILSE	EST	MC7761	3918	52°00'	8°40'
MILCH-B.	MT	MA3356	5814	50°09'	8°06'	MILSEBURG	MT	NA6399	5425	50°32'	9°53'
MILCH-GR.	DTCH	PT7467	8433	47°32'	11°19'	MILSEN-B.	MT	MA5475	5616	50°19'	8°21'
MILCHBERG	AN	NU2450	7621	48°18'	9°19'	MILSEN-B.	MT	M86076	4716	51°14'	8°28'
MILCHBERG	AN	MT2797	8114	47°49'	8°02'	MILSEN-B.	MT	M85674	4716	51°13'	8°22'
MILCHBURNTAL	VAL	L87148	5008	50°58'	7°10'	MILSEN-B.	MT	M84156	4914	51°03'	8°10'
MILCHBR.	SPRG	MU5676	7416	48°32'	8°24'	MILSER M.	MILL	MC7368	3917	52°04'	8°37'
MILCHBRUCH	MOW	PC3468	3931	52°03'	10°57'	MILSKEMPER	FARM	LC9961	4011	51°59'	7°32'
MILCHBRUNNENSCHLAG	FRST	NA4334	6023	49°57'	9°36'	MILSKEMPER	FARM	LC9268	3910	52°03'	7°26'
MILCHBUCK	RDGE	MU1504	8113	47°53'	7°52'	MILSMANN	FARM	MC6165	3916	52°02'	8°26'
MILCHBUSCH	AN	NV5712	7124	48°51'	9°47'	MILSPE	POPL	L88677	4710	51°14'	7°22'
MILCHENBACH	POPL	M84563	4815	51°07'	8°13'	MILSPE	POPL	L88484	4610	51°18'	7°20'
MILCHENBACH	FARM	L89789	4611	51°21'	7°31'	MILSTENAU	POPL	M82467	4813	51°09'	7°55'
MILCHENBERG	FRST	NT1185	8220	47°43'	9°09'	MILSTENAU-B.	STRM	M82367	4813	51°09'	7°54'
MILCHERBERG	AN	NU3288	7322	48°39'	9°26'	MILTACH	POPL	UJ3747	6842	49°09'	12°46'
MILCHESWIESE	MOW	MA8134	6018	49°57'	8°44'	MILTACHER GR.	DTCH	PU9063	7635	48°23'	11°34'
MILCHGRUBEN	FRST	UR0904	6340	49°39'	12°21'	MILTACHERHOLZ	FRST	PU8864	7535	48°24'	11°32'
MILCHHÄUSL	BLDG	TP7704	8138	47°51'	12°01'	MILTE	POPL	MC2761	4013	52°00'	7°56'
MILCHHÄUSL	BLDG	PU3925	7931	48°04'	10°52'	MILTE	POPL	MC2761	3913	52°00'	7°56'
MILCHHOF	AN	MA3254	5814	50°08'	8°03'	MILTE	FARM	MC1041	4112	51°49'	7°41'
MILCHHSL.	BLDG	PA3627	6131	49°53'	10°53'	MILTEN	AN	MT6388	8217	47°45'	8°31'
MILCHKAMMER	FRST	N89245	5027	50°57'	10°19'	MILTENBERG	POPL	NA1805	6321	49°42'	9°15'
MILCHLOCH	AN	LV9073	6610	49°24'	7°29'	MILTENBERG	POPL	NA1805	6221	49°42'	9°15'
MILCHMATT	FARM	MU1504	8113	47°53'	7°52'	MILTENBERG	FARM	LV3641	6806	49°06'	6°45'
MILCHPL.	SQ	N80067	4820	51°09'	9°00'	MILTENBERG-M.	MILL	NA1034	6020	49°57'	9°08'
MILCHPLATZ	POPL	LC3814	4406	51°33'	6°40'	MILTENBURG	BLDG	NA1805	6221	49°42'	9°15'
MILCHWEG	ROAD	LE9500	2710	53°14'	7°26'	MILTENTHAL	BLDG	TR9316	6238	49°46'	12°07'
MILDACH	POPL	PV4259	6731	49°16'	10°57'	MILTERR MARK	AN	MC2963	3913	52°01'	7°58'
MILDAU	STRM	NF0535	1520	54°28'	9°05'	MILTERR	MOW	TR9648	5938	50°03'	12°09'
MILDE	AN	NV8049	6826	49°11'	10°06'	MILTERRS-B.	HILL	MA2689	5513	50°27'	7°58'
MILDE HAND	MINE	M82323	5213	50°45'	7°55'	MILTTRUP	FARM	MC3542	4114	51°49'	8°04'
MILDE-B.	STRM	MC5905	4516	51°30'	8°25'	MILYRAIN	FRST	NA3343	5922	50°02'	9°28'
MILDBURG	FARM	NF0132	1520	54°26'	9°01'	MILZ	STRM	PA0580	5628	50°22'	10°29'
MILDBERSB.	STRM	MU8550	7618	48°18'	8°48'	MILZ	STRM	PA0279	5628	50°21'	10°26'
MILDBERSB.	STRM	MU8449	7718	48°18'	8°47'	MILZ	STRM	NA9877	5628	50°20'	10°23'
MILDOSIEFEN	POPL	L89337	5110	50°52'	7°29'	MILZ-B.	HILL	PA1667	5729	50°15'	10°38'
MILDSTEDT	POPL	NF0635	1520	54°28'	9°05'	MILZEN	AN	NT6880	8325	47°40'	9°55'
MILDSTEDTERFELD	AN	NF0736	1520	54°28'	9°07'	MILZEN-B.	HILL	LA2697	5405	50°30'	6°33'
MILDSTEDTFELD	FARM	NF0836	1520	54°28'	9°07'	MILZENMÄUSCHEN	BLDG	LA2792	5505	50°27'	6°34'
MILDSTEDTHOF	FARM	NF0634	1520	54°27'	9°05'	MILZHAM	FARM	UP3811	8043	47°56'	12°50'
MILDTERHOF	FARM	NF0826	1620	54°23'	9°07'	MILZKLINGE	VAL	NV6677	6525	49°26'	9°55'
MILOTERKOOG	MOW	NF0825	1620	54°22'	9°07'	MIM-B.	STRM	LA6373	5708	50°18'	7°05'

NAME	DESIGNATION	GRID REF.	SHEET NO.	LAT.	LONG.	NAME	DESIGNATION	GRID REF.	SHEET NO.	LAT.	LONG.
MIMBACH	POPL	QV0689	6437	49°31'	11°51'	MINGAB	FARM	NF3559	1323	54°41'	9°32'
MIMBACH	OTCH	LA6274	5608	50°18'	7°04'	MINGENTAL	VAL	LA2234	6005	49°56'	6°31'
MIMBACH	POPL	LA6274	5608	50°18'	7°04'	MINGERODE	POPL	NCB610	4427	51°32'	10°14'
MIMBACH	POPL	LV7354	6709	49°13'	7°16'	MINGOLSHEIM	POPL	MV7552	6717	49°13'	8°40'
MIMBERG	EST	M82495	4513	51°24'	7°55'	MINGOLSHEIMER ALLEE	ROAD	MV6856	6717	49°15'	8°34'
MIMHUSENKOOG	MOW	MF8525	1618	54°22'	8°46'	MINGS	AN	NT3783	8222	47°42'	9°29'
MIMMELHEIM	POPL	TP9948	7739	48°15'	12°17'	MINGWIES	FARM	LC2428	4304	51°40'	6°27'
MIMMENHAUSEN	POPL	NT1290	8221	47°46'	9°17'	MINHEIM	POPL	LA5125	6107	49°51'	6°56'
MIMMING	POPL	UQ5803	7244	48°46'	13°04'	MINIHOF	FARM	UP4480	7443	48°33'	12°53'
MIMMING	FARM	UP8084	7346	48°36'	13°22'	MINIHOF	FARM	UP4671	7543	48°28'	12°55'
MIMSTEDE	FARM	ME0344	2311	53°38'	7°32'	MINISCHDELL	VAL	LA9570	5711	50°16'	7°32'
MIN.OU.ERLENBORN	WELL	LA7482	5609	50°23'	7°14'	MINISCHLAUERKOPF	HILL	MA0485	5511	50°24'	7°39'
MINABERG	POPL	UP7955	7646	48°20'	13°22'	MINISTER-STOLLEN	MINE	NC2994	3722	52°18'	9°26'
MINDBUCH	POPL	NT5678	8324	47°39'	9°45'	MINISTERWEG	ROAD	PC0847	4129	51°52'	10°34'
MINDOEL	STRM	PUD637	7828	48°11'	10°26'	MINKEL	POPL	L83669	4805	51°09'	6°39'
MINDOEL	STRM	PUD733	7828	48°08'	10°26'	MINKELFELD	POPL	LA8475	5610	50°19'	7°22'
MINDOEL	STRM	PUD929	7828	48°06'	10°28'	MINKENBUHL	AN	NU1903	8121	47°53'	9°15'
MINDOEL	STRM	PUD559	7628	48°22'	10°25'	MINKENLOH	FRST	MU9608	8019	47°55'	8°57'
MINDOEL	STRM	PUD754	7628	48°20'	10°26'	MINKENLOH	FRST	MT9193	8221	47°47'	8°53'
MINDOEL	STRM	PUI115	8028	47°59'	10°29'	MINKHOFERHALDEN	AN	NT2883	8222	47°42'	9°22'
MINDOEL	STRM	PUD809	8028	47°55'	10°27'	MINNEBURG	RUIN	NVD471	6620	49°23'	9°04'
MINDOEL	STRM	PUD807	8028	47°54'	10°26'	MINNEBURGER ZIEGELHÜTTE	MILL	NVO471	6620	49°23'	9°04'
MINDOEL	STRM	PUI216	8029	47°59'	10°30'	MINNEFELSEN	ROCK	LA6202	6308	49°34'	7°05'
MINDOEL	STRM	PUD271	7528	48°29'	10°23'	MINNEROP	FARM	LC9760	4011	51°59'	7°30'
MINDOEL	STRM	PUD170	7528	48°28'	10°22'	MINNING	POPL	UP6348	7744	48°16'	13°09'
MINDOEL	STRM	PUD466	7528	48°26'	10°25'	MINSEN	POPL	ME3039	2413	53°36'	7°56'
MINDOEL	STRM	PUD563	7528	48°25'	10°25'	MINSEN	POPL	ME3151	2213	53°42'	7°58'
MINDOEL	STRM	PUD847	7728	48°16'	10°28'	MINSENER BALJE	PASS	ME3356	2213	53°45'	7°59'
MINDOEL	STRM	PUD741	7728	48°13'	10°26'	MINSENER ROOG	AN	ME3458	2213	53°46'	8°00'
MINDOEL	STRM	PUI025	7928	48°04'	10°29'	MINSING	POPL	UP7792	7346	48°40'	13°20'
MINDOEL-M.	MILL	PUD806	8028	47°54'	10°26'	MINS INGBACH	OTCH	UP7892	7346	48°40'	13°20'
MINDELALTHEIM	POPL	PUD468	7528	48°27'	10°25'	MINSINGERMÜHLE	MILL	UP7892	7346	48°40'	13°20'
MINDELAU	POPL	PUI1420	7929	48°01'	10°32'	MINSTEUT	POPL	NE0820	2520	53°26'	9°07'
MINDELBERG	POPL	PUD805	8128	47°53'	10°26'	MINSTERPLATZ	AN	MU3376	7414	48°32'	8°05'
MINDELBERG	HILL	PUD927	7928	48°05'	10°28'	MINSTERSTATT	AN	LA1606	6304	49°41'	6°27'
MINDELBERG	FARM	PUD927	7928	48°05'	10°28'	MINSTERSTEIN	MONU	NA1808	6221	49°43'	9°15'
MINDELHEIM	POPL	PUI1022	7928	48°02'	10°29'	MINTARU	POPL	L85493	4607	51°22'	6°54'
MINDELHEIM	POPL	PUI122	7929	48°02'	10°29'	MINTARDE-B.	MT	L85393	4607	51°22'	6°53'
MINDELHEIMER HTT.	BLDG	NT9038	8727	47°17'	10°11'	MINTARDEBERG	POPL	L85392	4607	51°22'	6°53'
MINDELHEIMER SPITALHULZ	FRST	PUD125	7928	48°04'	10°25'	MINTARDEHÖFE	POPL	L85394	4607	51°23'	6°53'
MINDELHEIMER STADTWALD	FRST	PUI1323	7929	48°03'	10°31'	MINTENBECK	STRM	MB0173	4711	51°12'	7°35'
MINDELHOF	FARM	PTD596	8128	47°48'	10°24'	MINTENBURG	POPL	NE0719	2520	53°25'	9°07'
MINDELHOLZ	FRST	NT5074	8323	47°37'	9°40'	MINTEWEDDE	POPL	MO4349	3214	52°47'	8°10'
MINDELSEE	LAKE	NT0189	8220	47°45'	9°01'	MINTMANSHOF	FARM	LC1604	4504	51°27'	6°21'
MINDELSTETTEN	POPL	PV9414	7135	48°51'	11°39'	MINTRACHING	POPL	TO9826	7039	48°57'	12°14'
MINDELSTETTNER W.	ROAD	PV9615	7136	48°51'	11°40'	MINTRACHING	POPL	PU9955	7636	48°19'	11°41'
MINDELURSPRUNG	SPRG	PUD706	8128	47°54'	10°26'	MINTRACHINGER HOLZ	FRST	U00127	7039	48°58'	12°17'
MINDELZELL	POPL	PUD743	7728	48°14'	10°26'	MINTRUP	FARM	LC9053	4010	51°55'	7°24'
MINDEN	POPL	MC9493	3719	52°17'	8°55'	MINTSBERG	POPL	TP8309	8038	47°54'	12°06'
MINDEN	POPL	LA1822	6104	49°49'	6°28'	MINUTENMS.	BLDG	NO7976	2927	53°02'	10°11'
MINDEN	POPL	MC9394	3619	52°18'	8°54'	MINZENBACH	FARM	L88157	4909	51°03'	7°18'
MINDENER B.	STRM	LA1922	6104	49°49'	6°29'	MINZHALDE	AN	NU6329	7825	48°07'	9°51'
MINDENER WEG	ROAD	MC9687	3719	52°14'	8°56'	MINZWALD	FRST	LA9126	6110	49°53'	7°29'
MINDENER WIESEN	MOW	MC8993	3719	52°17'	8°50'	MIQUELSWEG	ROAD	MA7846	5918	50°04'	8°41'
MINDENER WIESEN	MDW	MC8894	3718	52°18'	8°49'	MIR-B.	STRM	L85921	5208	50°43'	7°00'
MINDER-B.	MT	L87907	5309	50°36'	7°17'	MIRABELLENBAUM	MONU	MA2341	5913	50°01'	7°56'
MINDER-OFFINGEN	POPL	PV0722	7028	48°56'	10°28'	MIRAMARE	BLDG	PE1491	1930	54°03'	10°44'
MINDER-WESELER WEG	ST	MC7180	3817	52°10'	8°35'	MIRASAT-B.	STRM	Y00908	7148	48°49'	13°46'
MINDERBETZIGAU	POPL	PT0287	8228	47°44'	10°22'	MIRASAT-B.	STRM	V00806	7148	48°48'	13°45'
MINDERBETZIGAUER BACH	STRM	PT0288	8228	47°44'	10°22'	MIRBACH	POPL	LA3581	5606	50°21'	6°41'
MINDERHEIDE	POPL	MC9296	3619	52°18'	8°53'	MIRBACHER WALD	FRST	LA3381	5605	50°21'	6°39'
MINDERLEINS-M.	MILL	PV5595	6432	49°35'	11°08'	MIRBES B.	STRM	L87315	5309	50°40'	7°12'
MINDERLITGEN	POPL	LA4542	5907	50°01'	6°50'	MIRDELSBERG	FARM	TP9249	7739	48°16'	12°12'
MINDERREUTI	POPL	NU4630	7823	48°07'	9°37'	MIREBÜLL	FARM	NF0156	1320	54°39'	9°01'
MINDERRUTH	FRST	LA3747	5906	50°03'	6°43'	MIREBÜLLER M.	MILL	NF0257	1320	54°40'	9°02'
MINDERSBACH	POPL	MU7881	7418	48°35'	8°42'	MIRFELD	POPL	LA0082	5603	50°21'	6°11'
MINDERSBACHER TAL	VAL	MU7781	7418	48°35'	8°41'	MIRFELDER BUSCH	FARM	LA0184	5603	50°22'	6°12'
MINDERSDORF	POPL	NU0504	8120	47°53'	9°04'	MIRFELDER BUSCH	FRST	LA0184	5603	50°22'	6°12'
MINDERSERGEN	FARM	MC1773	3812	52°06'	7°47'	MIRIKA	AN	ND4746	3224	52°46'	9°42'
MINDERSLACHEN	POPL	MV4038	6915	49°05'	8°11'	MIRKE	FARM	ME6847	2317	53°40'	8°31'
MINDLESKILCH	MOW	MT9491	8219	47°46'	8°55'	MIRKE	POPL	L87081	4708	51°16'	7°08'
MINDORF	POPL	PV6346	6833	49°09'	11°14'	MIRKER HAIN	FRST	L87082	4708	51°16'	7°08'
MINECK HÜTTL	BLDG	PT6671	8433	47°34'	11°13'	MIRKER-B.	STRM	L87182	4708	51°16'	7°09'
MINECKER GRAT	ROGE	PT6572	8433	47°35'	11°11'	MIRLENBRINK	AN	MC3252	4014	51°55'	8°01'
MINERALBR.STL.FACHINGEN	WELL	MA2879	5613	50°21'	7°59'	MIRKESIEPEN	OTCH	MB3057	4914	51°04'	8°00'
MINERALBRUNNEN	MILL	LA3162	5805	50°11'	6°38'	MIRNANN	FARM	LC5519	4307	51°36'	6°55'
MINERALQUELLE DÜRRBRUNNEN	SPRG	PV0581	6528	49°27'	10°27'	MIRRE	FARM	ME5235	2415	53°34'	8°17'
MINERALQUELLE WALDBRUNNEN	SPRG	PV0480	6528	49°28'	10°26'	MIRRENBURG	FARM	MD9137	3319	52°41'	8°52'
MINERVA TEMPEL	CHCH	MV6870	6617	49°23'	8°34'	MIRSBERGER HÜHE	HILL	PA5318	6232	49°48'	11°08'
MINERVAHÜTTE	MILL	MB4321	5215	50°44'	8°11'	MIRSCHBERG	HILL	PV4105	7231	48°47'	10°55'
MINETTENHEIM	POPL	PV6353	6733	49°12'	11°14'	MIRSDORF	POPL	PA3579	5631	50°21'	10°54'
MINFELD	POPL	MV3735	6914	49°04'	8°08'	MIRSDORFER KUPPE	MT	PA3681	5631	50°22'	10°55'
MINFELDER PFAD	TRL	MV4034	6915	49°03'	8°11'	MIRTEHOLZ	FRST	U01267	6640	49°20'	12°25'
MINFELDER STR.	ST	MV3932	6915	49°02'	8°10'	MIRTING	FRST	U01367	6640	49°20'	12°26'

NAME	DESIGNATION	GRID REF.	SHEET NO.	LAT.	LONG.	NAME	DESIGNATION	GRID REF.	SHEET NO.	LAT.	LONG.
MIRZEN-B.	HILL	N81765	4821	51°08'	9°14'	MISSMECKE	FARM	M83169	4814	51°10'	8°01'
MIRZENBUSCH	FRST	UQ1764	6640	49°18'	12°29'	MISSUNDE	POPL	NF4642	1424	54°31'	9°43'
MIRZENHECKE	SO	NU9479	7427	48°33'	10°16'	MISSUNDER FÄHRHAUS	BLDG	NF4642	1424	54°31'	9°43'
MISBURG	POPL	ND5804	3625	52°23'	9°51'	MISSWIENEN	AN	NU5424	7924	48°04'	9°43'
MISBURG	POPL	ND5604	3624	52°23'	9°49'	MIST-H.	FRST	PA9413	6236	49°44'	11°41'
MISBURGER MÜHLE	AN	ND5605	3624	52°23'	9°49'	MISTÄCKER	AN	MT4077	8315	47°39'	8°12'
MISBUSCH	FRST	LV4842	6807	49°07'	6°55'	MISTÄCKER	AN	NV3193	6422	49°35'	9°26'
MISCHAMM	MDW	ME6210	2616	53°20'	8°26'	MISTBACH	STRM	MU2501	8113	47°51'	8°00'
MISCHBERG	MT	MV1550	6813	49°12'	7°50'	MISTBÄREN	AN	NU2007	8021	47°55'	9°16'
MISCHBERG	FARM	NT9588	8227	47°44'	10°16'	MISTBERG	AN	NV2219	7021	48°55'	9°18'
MISCHBERGER HALDE	FRST	NT9489	8227	47°45'	10°15'	MISTBIHL	FARM	TP9241	7839	48°11'	12°12'
MISCHBORN	SPRG	NA0226	6120	49°53'	9°02'	MISTRÜHL	AN	MT9681	8319	47°41'	8°57'
MISCHE-B.	STRM	M83123	5214	50°45'	8°01'	MISTEL	STRM	PA7927	6134	49°52'	11°29'
MISCHEBACH	FRST	M83122	5214	50°45'	8°01'	MISTEL	STRM	PA8029	6135	49°53'	11°31'
MISCHEL BACH	POPL	PV4741	6832	49°06'	11°01'	MISTEL	STRM	PA8031	6035	49°54'	11°31'
MISCHELRAIN-H.	HILL	TP7921	7948	48°00'	12°02'	MISTEL-B.	STRM	PA8335	6035	49°56'	11°33'
MISCHEN	FARM	NT6386	8225	47°43'	9°50'	MISTELBACH	POPL	PA8032	6035	49°55'	11°31'
MISCHEN	AN	NF8719	1628	54°19'	10°20'	MISTELBERG	HILL	PV5490	6432	49°33'	11°08'
MISCHEN-B.	HILL	NC0570	3920	52°05'	9°04'	MISTELBERG	FRST	PV3940	6831	49°06'	10°54'
MISCHENMOOR	FARM	NF6428	1525	54°24'	9°59'	MISTELBERG	FRST	MU1108	8012	47°55'	7°49'
MISCHENMOOR	POPL	NF6428	1526	54°24'	9°59'	MISTELBRUNN	POPL	MU5212	8016	47°58'	8°22'
MISCHENRIED	FARM	PU6828	7933	48°05'	11°16'	MISTELBRUNNER PLANTE	ROAD	MU5210	8016	47°56'	8°22'
MISCHENRIEDER WALD	FRST	PU6729	7933	48°05'	11°14'	MISTELFAU	POPL	PA4954	5832	50°07'	11°05'
MISCHENHALDE	FRST	MU5307	8016	47°55'	8°22'	MISTELGAU	POPL	PA7732	6034	49°55'	11°28'
MISCHHOLM	FRST	NF5832	1525	54°26'	9°53'	MISTELWIENEN	MDW	MU8255	7618	48°21'	8°46'
MISCHMENZIEL	AN	NT4484	8223	47°42'	9°35'	MISTEN-B.	MT	LV5882	6508	49°28'	7°02'
MISERAU	MDW	PT4486	8231	47°43'	10°55'	MISTENDURF	POPL	PA4726	6132	49°52'	11°03'
MISLAG	POPL	ME9552	2219	53°43'	8°55'	MISTGRABEN	POPL	MU4193	7315	48°41'	8°12'
MISPELKAMPSHOF	FARM	LC3708	4405	51°30'	6°39'	MISTGRABEN	AN	MU4193	7315	48°41'	8°12'
MISPENHÖLZLE	FRST	MU6452	7617	48°19'	8°31'	MISTHILGEN	FARM	UP0756	7640	48°20'	12°24'
MISPLIET	SLP	NC9251	4028	51°54'	10°20'	MISTHILGEN	FARM	TP8446	7738	48°14'	12°05'
MISS	AN	NU2931	7822	48°08'	9°23'	MISTHÜLLE	HILL	PV5791	6433	49°33'	11°10'
MISSAU	STRM	PC3482	3831	52°10'	10°58'	MISTKAPPE	VAL	PC0240	4128	51°48'	10°29'
MISSAU	STRM	PC3679	3831	52°09'	10°59'	MISTLAU	POPL	NV8440	6826	49°06'	10°09'
MISSAU-QU.	SPRG	PC3181	3831	52°10'	10°55'	MISTLAU	POPL	NV7350	6826	49°12'	10°00'
MISSBERG	HILL	PV8642	6835	49°06'	11°33'	MISTLAU	POPL	NV7350	6726	49°12'	10°00'
MISS	FRST	NU7344	7725	48°15'	9°59'	MISTLACH	POPL	UP5580	7444	48°33'	13°02'
MISS	MDW	NU6040	7724	48°13'	9°49'	MISTLERSBERG	HILL	PV1767	6629	49°21'	10°37'
MISS	AN	NU6438	7825	48°11'	9°52'	MISTLHOF	POPL	UQ1841	6941	49°06'	12°31'
MISS	AN	NU6452	7625	48°19'	9°52'	MISTPLATTE	FRST	NA1635	6021	49°58'	9°13'
MISS	MDW	NT7791	8226	47°46'	10°02'	MISTSTÄTT	FARM	TP9541	7839	48°11'	12°14'
MISS	MDW	NT6292	8225	47°47'	9°50'	MISTWIENEN	MDW	MV6312	7116	48°52'	8°30'
MISS-B.	DTCH	LA1489	5504	50°25'	6°23'	MIT-B.	STRM	L84313	5306	50°39'	6°47'
MISSB.	SPRG	MU5569	7516	48°28'	8°23'	MIT-LECHTERN	POPL	MV8199	6318	49°39'	8°44'
MISSSEGHAU	FRST	NU5530	7824	48°07'	9°44'	MITBEK	STRM	NE5493	1924	54°05'	9°50'
MISSSEL	FRST	LV5643	6808	49°07'	7°02'	MITBEK	STRM	NE5594	1925	54°05'	9°50'
MISSSEL B.	STRM	LA4408	6207	49°42'	6°50'	MITBERG	FARM	L88470	4810	51°10'	7°20'
MISSSEL-B.	STRM	LA4208	6206	49°42'	6°49'	MITBÜHL	FARM	PT0376	8328	47°48'	10°22'
MISSSELBACHKOPF-SCHNEUSE	ROAD	LA4108	6306	49°41'	6°48'	MITGENFELD	POPL	NA5971	5724	50°17'	9°50'
MISSSELBERG	POPL	MA1273	5612	50°18'	7°40'	MITGENFELD	POPL	NA5971	5725	50°17'	9°50'
MISSSELBRUCH	FRST	LA4208	6206	49°42'	6°49'	MITHAU	FRST	NU1446	7721	48°16'	9°11'
MISSSELE	POPL	MU5473	7416	48°30'	8°23'	MITHRASTEPEL	MONU	LV7588	6409	49°42'	7°16'
MISSSELMORN	BLDG	ND7553	3126	52°49'	10°07'	MITL.ZIEGENFURTER M.	MILL	MA3292	5514	50°29'	8°02'
MISSSELMANNBERG	HILL	PV6984	6534	49°29'	11°20'	MITLING	POPL	LQ9188	2810	53°08'	7°22'
MISSSEWARDEN	POPL	ME6847	2317	53°40'	8°31'	MITLOSHEIM	POPL	LV3989	6406	49°32'	6°46'
MISSSEWARDENER ALTENUEICH	POPL	ME6650	2316	53°42'	8°29'	MITSCHAU	FARM	NF4279	1123	54°51'	9°39'
MISSSEWARDENER NIEDERSTRICH	FARM	ME6649	2316	53°41'	8°29'	MITSCHENBERG	MT	LV6254	6708	49°13'	7°06'
MISSSEWARDENER NIEDERSTRICH	POPL	ME6750	2217	53°42'	8°30'	MITT.-AUFHAM	FARM	UQ1410	8037	47°54'	11°52'
MISSSEN	FARM	NT6186	8224	47°43'	9°44'	MITT.-BERGING	FARM	UQ4133	6943	49°02'	12°50'
MISSSEN	FARM	NE4953	2224	53°43'	9°44'	MITT.-BLAIK	FARM	PU5301	8132	47°51'	11°03'
MISSSEN	POPL	NT7791	8226	47°46'	10°02'	MITT.-FLÄCKEN	POPL	UQ5861	6744	49°17'	13°03'
MISSSEN	POPL	NT8472	8426	47°36'	10°07'	MITT.-GRÜSSLING	FARM	UQ4134	6943	49°02'	12°49'
MISSSENBURG	HILL	M86091	4616	51°22'	8°26'	MITT.-KLINGENSPOHN	FARM	PA9280	5636	50°20'	11°42'
MISSSENHARDT	POPL	NT4579	8323	47°40'	9°36'	MITT.-KRÄHER-W.	POND	T09360	6738	49°15'	12°09'
MISSSENHOF	FARM	PU4333	7831	48°08'	10°55'	MITT.-M.	MILL	UP3108	8042	47°54'	12°44'
MISSSENHULZ	FRST	NU7035	7825	48°10'	9°56'	MITT.-M.	MILL	PV7703	7234	48°45'	11°25'
MISSSENHOLZ	FRST	NT6187	8224	47°44'	9°49'	MITT.-MEMBACH	POPL	PV3797	6331	49°37'	10°54'
MISSSENKAMP	FARM	NE7898	1827	54°07'	10°11'	MITT.-ÖD	FARM	TP7949	7738	49°15'	12°01'
MISSSENTEICH	VAL	NU6937	7825	48°11'	9°56'	MITT.-S.	POND	PT2669	8430	47°34'	10°41'
MISSSENWEG	ROAD	PU4333	7831	48°08'	10°55'	MITT.-W.	POND	PA3701	6331	49°39'	10°54'
MISSERODE	POPL	N87978	4726	51°15'	10°08'	MITT.-WEIHER	POND	PV4899	6332	49°37'	11°03'
MISSSEWEIHER	MDW	NU5630	7824	48°07'	9°45'	MITT.-WEISSEN BACH	POPL	TR9260	5838	50°09'	12°05'
MISSGUNST M.	MILL	MC9806	4419	51°30'	8°58'	MITT.-WIEUENHOF	FARM	PU8459	7634	48°21'	11°29'
MISSHOLZ	FRST	PV7958	6734	49°15'	11°28'	MITT.-WINDACH	POPL	PU5225	7932	48°04'	11°02'
MISSHOLZ	FRST	PU7485	7334	48°36'	11°22'	MITT.-ASCHENBACH	POPL	N86011	5325	50°39'	9°51'
MISSIHOF	FARM	MU7073	7417	48°31'	8°35'	MITT.-BERG	SLP	UQ1353	6740	49°12'	12°26'
MISSIONSBERG	HILL	NU2521	7922	48°02'	9°20'	MITT.-BEXBACH	POPL	LV7367	6609	49°20'	7°15'
MISSIONSHAUS	BLDG	NU4508	8023	47°55'	9°36'	MITT.-MARLOH-M.	MILL	TR9545	6038	49°56'	12°08'
MISSIONSHAUS ST.AUGUSTIN	BLDG	LB7126	5209	50°46'	7°10'	MITT.-MEUKELBACH	POPL	L84665	4811	51°08'	7°31'
MISSIONSHS. ST.PAUL	CNVT	LA5138	6007	49°58'	6°55'	MITT.-MOSCHBACHWEG	ROAD	MA9303	6319	49°41'	8°54'
MISSISSIPPI	MRSN	MA9651	5819	50°07'	8°56'	MITT.-KASTEN	ROCK	PT5374	8332	47°36'	11°02'
MISSIWALD	FRST	MU4868	7515	48°22'	8°18'	MITT.-KATERBERG	FRST	N89112	5327	50°39'	10°17'
MISSLINKE	FARM	MU3858	7615	48°22'	8°10'	MITT.-LEITE	HILL	PA8401	6335	49°38'	11°33'
MISSMAASSEN	FARM	NE7799	1827	54°08'	10°11'	MILL	MILL	LA7236	6009	49°58'	7°13'

NAME	DESIGNATION	GRID REF.	SHEET NO.	LAT.	LUNG.	NAME	DESIGNATION	GRID REF.	SHEET NO.	LAT.	LUNG.
MITT.M.	MILL	LA7133	6009	49°56'	7°12'	MITTEL SCHN.	ROAD	MA7344	5917	50°03'	8°37'
MITT.M.	MILL	UR0337	6039	49°57'	12°15'	MITTEL SCHN.	ROAD	MA6641	5917	50°01'	8°32'
MITT.PÜRSCH W.	ROAD	MA7922	6118	49°51'	8°43'	MITTEL SCHN.	ROAD	MB8002	5418	50°34'	8°43'
MITT.SCHILTERN	POPL	TP9148	7739	48°15'	12°11'	MITTEL SCHN.	ROAD	MA8799	5418	50°33'	8°49'
MITT.STEIG-A.	BLDG	NT7861	8426	47°30'	10°02'	MITTEL SCHÖNBRONN	POPL	PV0748	6828	49°10'	10°28'
MITT.SUNDERN	POPL	MD5904	3616	52°23'	8°24'	MITTEL SCHÖNTAL	POPL	NV2921	7022	48°56'	9°24'
MITT.TURM	PEAK	PT4946	8632	47°21'	10°58'	MITTEL SEEMEN	POPL	NA1683	5521	50°24'	9°14'
MITT.TÜSCHEN	FARM	LB5991	4607	51°21'	6°58'	MITTEL STEINACH	POPL	PA1119	6129	49°49'	10°32'
MITT.VOGELBUSCH	FARM	LB5589	4607	51°20'	6°55'	MITTEL STEINACH	POPL	PA1302	6329	49°40'	10°34'
MITT-W.	LAKE	PA3702	6331	49°39'	10°54'	MITTEL W.	ROAD	MA8544	5918	50°03'	8°47'
MITTAG	AN	NV2568	6622	49°22'	9°20'	MITTEL W.	AN	MV6199	6316	49°38'	8°28'
MITTAG ALPE	BLDG	NT9166	8427	47°32'	10°13'	MITTEL WALD	FRST	PA1416	6229	49°47'	10°35'
MITTAG GERN	FRST	NT9065	8427	47°32'	10°12'	MITTEL WEG	ROAD	MA7728	6018	49°54'	8°41'
MITTAGBERG	MT	NT9165	8427	47°32'	10°13'	MITTEL WEG	ROAD	MV6696	6317	49°37'	8°32'
MITTAGHÜHL	FRST	MU2626	7914	48°05'	8°01'	MITTEL WEG	ROAD	MA8027	6118	49°54'	8°43'
MITTAGECK-GR.	DTCH	PT5269	8432	47°33'	11°01'	MITTEL-A.	FARM	NT8555	8526	47°27'	10°08'
MITTAGECKALPE	PAST	PT5269	8432	47°33'	11°01'	MITTEL-B.	HILL	N97979	4726	51°15'	10°08'
MITTAGFELS	MT	PV8491	6435	49°33'	11°32'	MITTEL-B.	STRM	N85684	4624	51°18'	9°48'
MITTAGFLECK	FRST	UQ4850	6843	49°11'	12°55'	MITTEL-B.	HILL	MV2954	6714	49°14'	8°01'
MITTAGPLATZL	FRST	UQ6438	6944	49°05'	13°08'	MITTEL-B.	STRM	NA6375	5625	50°19'	9°53'
MITTAGSBERG	MT	VQ0224	7047	48°58'	13°40'	MITTEL-B.	HILL	N88747	5027	50°58'	10°14'
MITTAGSBERG	MT	UQ8235	6946	49°03'	13°23'	MITTEL-B.	OTCH	MD1728	3412	52°36'	7°46'
MITTAGSBERG	MT	UQ7430	6945	49°01'	13°17'	MITTEL-B.	HILL	N87658	4926	51°04'	10°05'
MITTAGSBÜGEL	GAP	PT5256	8532	47°26'	11°01'	MITTEL-B.	MT	PV8694	6435	49°34'	11°34'
MITTAGSCHARTE	ROCK	LV8997	6310	49°37'	7°28'	MITTEL-B.	STRM	OA0728	6137	49°52'	11°53'
MITTAGSFELS	ROCK	NU3578	7422	48°33'	9°28'	MITTEL-B.	SLP	PA3425	6131	49°52'	10°52'
MITTAGSFELS	PEAK	PO0656	8528	47°27'	10°25'	MITTEL-B.	MT	MC2783	3813	52°11'	7°56'
MITTAGSPITZ	MT	UQ5049	6843	49°10'	12°56'	MITTEL-B.	SLP	PC3894	3732	52°17'	11°01'
MITTAGSTEIN	AN	MV6783	6417	49°30'	8°32'	MITTEL-B.	HILL	NC7205	4526	51°29'	10°02'
MITTAGSWEIDE	FRST	LV7156	6709	49°15'	7°14'	MITTEL-B.	HILL	N80899	4520	51°26'	9°07'
MITTAGSWEIDE	AN	MV5088	6415	49°33'	8°19'	MITTEL-B.	HILL	NC2304	4522	51°29'	9°20'
MITTAGSWALD	ROCK	UN2188	8241	47°43'	12°37'	MITTEL-B.	HILL	N86996	4526	51°25'	9°59'
MITTBACH	POPL	TP7939	7838	48°10'	12°02'	MITTEL-B.	HILL	NC8405	4527	51°29'	10°13'
MITTBACH	STRM	NA1966	5721	50°15'	9°16'	MITTEL-B.	HILL	NC5704	4524	51°29'	9°49'
MITTBACH	FARM	NA5090	5524	50°28'	9°47'	MITTEL-B.	HILL	N85498	4524	51°26'	9°47'
MITTBACHER AU	FRST	TP7739	7838	48°10'	12°00'	MITTEL-B.	ROGE	MA1932	6013	49°56'	7°52'
MITTBACHER AU	FRST	TP7838	7838	48°09'	12°01'	MITTEL-B.	MT	MV3482	6514	49°29'	8°05'
MITTE GROSSEFEHN	POPL	ME0417	2611	53°24'	7°34'	MITTEL-B.	HILL	N88706	5327	50°36'	10°14'
MITTEBERG	HILL	UR2240	6041	49°59'	12°31'	MITTEL-B.	STRM	N86413	5325	50°40'	9°55'
MITTEDEICH	FARM	ME6230	2416	53°31'	8°26'	MITTEL-B.	HILL	N84310	5323	50°38'	9°37'
MITTEL	POPL	MB0231	5111	50°49'	7°37'	MITTEL-B.	HILL	N84507	5323	50°37'	9°38'
MITTEL	FRST	NV1167	6620	49°21'	9°09'	MITTEL-B.	MT	NA3767	5723	50°15'	9°31'
MITTEL B.	HILL	N88806	5327	50°36'	10°14'	MITTEL-B.	HILL	PA1767	5729	50°15'	10°38'
MITTEL B.	HILL	N88190	4626	51°21'	10°10'	MITTEL-B.	MT	PA9942	5936	50°00'	11°47'
MITTEL BERG	MT	NV0392	6420	49°35'	9°02'	MITTEL-B.	ROGE	MA0577	5612	50°20'	7°40'
MITTEL BERG	AN	NV7597	6326	49°37'	10°03'	MITTEL-B.	HILL	LA2385	5605	50°23'	6°31'
MITTEL BRUCH	MUW	MV7440	6817	49°07'	8°38'	MITTEL-B.	ROGE	LA9276	5610	50°20'	7°29'
MITTEL DRESSELHOF	POPL	NV3421	7022	48°56'	9°28'	MITTEL-B.	ROGE	N86519	5225	50°43'	9°55'
MITTEL EBRACH	STRM	PA0521	6128	49°50'	10°28'	MITTEL-B.	MT	N87018	5225	50°43'	9°59'
MITTEL EBRACHBACH	STRM	PA2321	6130	49°50'	10°43'	MITTEL-B.	MT	N88422	5227	50°45'	10°11'
MITTEL FORST	FRST	MA9228	6019	49°54'	8°53'	MITTEL-B.	MT	N89021	5227	50°44'	10°17'
MITTEL GERSPRENZ	POPL	MA9009	6219	49°44'	8°52'	MITTEL-B.	MT	LB2216	5304	50°40'	6°29'
MITTEL GEWANN	AN	MA8738	5918	50°00'	8°49'	MITTEL-B.	HILL	MB8826	5219	50°47'	8°50'
MITTEL GR.	OTCH	MA6503	6317	49°41'	8°31'	MITTEL-B.	HILL	PA2662	5730	50°12'	10°46'
MITTEL GR.	DTCH	MA7200	6417	49°39'	8°37'	MITTEL-B.	HILL	PA3080	5630	50°21'	10°50'
MITTEL GRUNO	MUW	NV0682	6520	49°29'	9°05'	MITTEL-B.	ROGE	PA4578	5632	50°20'	11°02'
MITTEL HARDT	MT	MB6338	5116	50°53'	8°28'	MITTEL-B.	HILL	NC2413	4422	51°34'	9°21'
MITTEL HERWEG	POPL	LB9872	4811	51°11'	7°32'	MITTEL-B.	HILL	NC2507	4422	51°31'	9°22'
MITTEL HOMBRECHEN	POPL	LB8370	4809	51°10'	7°20'	MITTEL-B.	HILL	NC8612	4427	51°33'	10°14'
MITTEL HUB	FARM	MT7364	8417	47°32'	8°38'	MITTEL-B.	HILL	NC8407	4427	51°30'	10°13'
MITTEL KARTHÄUSEN	POPL	LB9674	4711	51°12'	7°31'	MITTEL-B.	HILL	PC0111	4428	51°32'	10°28'
MITTEL LÖHNEN	FRST	MV8439	6818	49°06'	8°47'	MITTEL-B.	HILL	NC7812	4426	51°33'	10°07'
MITTEL M.	MILL	NA9061	5827	50°12'	10°16'	MITTEL-B.	HILL	NC7910	4426	51°32'	10°08'
MITTEL M.	MILL	NV4382	6523	49°29'	9°35'	MITTEL-B.	HILL	NC7509	4426	51°32'	10°05'
MITTEL M.	MILL	MA3905	6314	49°42'	8°09'	MITTEL-B.	HILL	NC7109	4426	51°32'	10°01'
MITTEL MÜHLE	MILL	NV2286	6421	49°32'	9°18'	MITTEL-B.	MT	NC8516	4427	51°35'	10°14'
MITTEL MÜHLEN	MILL	MA2418	6113	49°49'	7°56'	MITTEL-B.	HILL	UV1170	6637	49°21'	11°55'
MITTEL NIESE-M.	MILL	NC1147	4121	51°52'	9°10'	MITTEL-B.	HILL	MC9139	4119	51°48'	8°52'
MITTEL OTTERSBUCH	POPL	LB9228	5210	50°48'	7°28'	MITTEL-B.	HILL	MB9659	4919	51°05'	8°56'
MITTEL PFAU	ROAD	NA0029	6020	49°55'	9°00'	MITTEL-B.	HILL	MB9652	4919	51°01'	8°56'
MITTEL PLATE	AN	ME7985	1917	54°01'	8°41'	MITTEL-B.	HILL	N81360	4921	51°05'	9°11'
MITTEL RADDE	STRM	LO9441	3210	52°42'	7°26'	MITTEL-B.	HILL	NC7830	4226	51°43'	10°08'
MITTEL RADDE	STRM	MD1050	3212	52°47'	7°40'	MITTEL-B.	ROGE	NC7529	4226	51°42'	10°05'
MITTEL REESWINKEL	FARM	LB9578	4711	51°15'	7°30'	MITTEL-B.	HILL	MB9734	4219	51°45'	8°58'
MITTEL S.	ROAD	MA8838	6019	50°00'	8°50'	MITTEL-B.	HILL	NC0237	4220	51°47'	9°02'
MITTEL SCHN.	ROAD	MA9931	6019	49°56'	8°59'	MITTEL-B.	HILL	NC0634	4220	51°45'	9°05'
MITTEL SCHN.	ROAD	MA7133	6017	49°57'	8°36'	MITTEL-B.	HILL	NC2333	4222	51°45'	9°20'
MITTEL SCHN.	ROAD	MA8134	6018	49°57'	8°44'	MITTEL-B.	RDGE	NC3150	4222	51°43'	9°27'
MITTEL SCHN.	ROAD	MA7733	6018	49°57'	8°41'	MITTEL-B.	HILL	NC6709	4425	51°32'	9°58'
MITTEL SCHN.	ROAD	MA8547	5918	50°04'	8°47'	MITTEL-B.	MT	PC0716	4429	51°35'	10°32'
MITTEL SCHN.	ROAD	MA8742	5918	50°02'	8°49'	MITTEL-B.	MT	L87811	5309	50°38'	7°17'
MITTEL SCHN.	ROAD	MA7777	5618	50°21'	8°41'	MITTEL-B.	HILL	MB7630	5117	50°49'	8°40'
MITTEL SCHN.	ROAD	MA9393	5519	50°29'	8°54'	MITTEL-B.	HILL	MB1830	5113	50°49'	7°50'
MITTEL SCHN.	ROAD	MA7045	5917	50°03'	8°35'	MITTEL-B.	MT	MB3234	5114	50°51'	8°02'

NAME	DESIG-NATION	GRU REF.	SHEET NO.	LAT.	LONG.	NAME	DESIG-NATION	GRU REF.	SHEET NO.	LAT.	LONG.
MITTEL-B.	HILL	M88434	5118	50°51'	8°46'	MITTEL-B.	STRM	MD1829	3312	52°36'	7°47'
MITTEL-B.	HILL	M88531	5118	50°50'	8°47'	MITTEL-B.	HILL	MC1597	3612	52°19'	7°45'
MITTEL-B.	MT	M86133	5116	50°51'	8°27'	MITTEL-B.	HILL	N86862	4825	51°06'	9°58'
MITTEL-B.	STRM	KA9071	5702	50°15'	6°03'	MITTEL-B.	HILL	N89358	4927	51°04'	10°20'
MITTEL-B.	HILL	QA1061	5837	50°10'	11°56'	MITTEL-B.	HILL	PC0847	4129	51°52'	10°34'
MITTEL-B.	HILL	QA0656	5837	50°07'	11°53'	MITTEL-B.	MT	PC1346	4129	51°51'	10°38'
MITTEL-B.	HILL	NA1864	5721	50°14'	9°15'	MITTEL-B.	MT	PC0340	4129	51°48'	10°29'
MITTEL-B.	HILL	NA2764	5722	50°14'	9°23'	MITTEL-BERG	MT	NA7239	8026	50°00'	10°00'
MITTEL-B.	MT	LA8153	5810	50°07'	7°20'	MITTEL-BERG	SLP	NA8278	5625	50°20'	9°52'
MITTEL-B.	HILL	MA0942	5912	50°01'	7°44'	MITTEL-BREIENBACH	POPL	L88394	4910	51°01'	7°20'
MITTEL-B.	HILL	N80003	5420	50°35'	9°00'	MITTEL-DAMM	DAM	MC9093	3719	52°17'	8°51'
MITTEL-B.	MT	L82406	5405	50°35'	6°31'	MITTEL-EHRENBACH	POPL	PA5606	6333	49°41'	11°10'
MITTEL-B.	MT	N84431	5123	50°50'	9°37'	MITTEL-FELO	AN	MV7819	7018	48°55'	8°42'
MITTEL-B.	HILL	PA7289	5534	50°26'	11°25'	MITTEL-GAUPEL	AN	LC7459	4009	51°58'	7°10'
MITTEL-B.	HILL	LV7387	6409	49°31'	7°15'	MITTEL-GEWANN	AN	MA6838	6017	50°00'	8°33'
MITTEL-B.	HILL	PA9139	6036	49°58'	11°40'	MITTEL-GFÄLL	POPL	MU0435	7815	48°10'	8°16'
MITTEL-B.	HILL	QA0238	6036	49°58'	11°49'	MITTEL-GR.	UTCH	PH0778	7438	48°31'	12°01'
MITTEL-B.	MT	M80645	4518	51°24'	8°48'	MITTEL-GR.	CNAL	PD04360	3132	52°52'	11°07'
MITTEL-B.	MT	LC3201	4514	51°26'	6°35'	MITTEL-GR.	DTCH	MV4879	6515	49°28'	8°17'
MITTEL-B.	MT	NC1982	3821	52°11'	9°17'	MITTEL-GR.	STRM	MV5481	6516	49°29'	8°22'
MITTEL-B.	HILL	PC2375	3830	52°07'	10°48'	MITTEL-GR.	UTCH	NA6853	5825	50°07'	9°57'
MITTEL-B.	SLP	PC3379	3831	52°09'	10°56'	MITTEL-GR.	DTCH	MA7348	5917	50°05'	8°37'
MITTEL-B.	HILL	PC4683	3832	52°11'	11°08'	MITTEL-GR.	DTCH	MV4768	6615	49°22'	8°16'
MITTEL-B.	HILL	N85569	4824	51°10'	9°47'	MITTEL-GR.	STRM	MU0142	3211	52°43'	7°32'
MITTEL-B.	HILL	N86179	4725	51°15'	9°52'	MITTEL-GR.	CNAL	PC3169	3931	52°03'	10°55'
MITTEL-B.	HILL	N86576	4725	51°14'	9°56'	MITTEL-GR.	CNAL	PD0414	3532	52°27'	11°04'
MITTEL-B.	HILL	N86672	4725	51°12'	9°56'	MITTEL-GRD.	VAL	NA1101	6320	49°40'	9°09'
MITTEL-B.	HILL	N87676	4726	51°14'	10°05'	MITTEL-GRUND	VAL	NA2235	6021	49°58'	9°19'
MITTEL-B.	MT	N87774	4726	51°13'	10°06'	MITTEL-GRUND	VAL	NA5639	5924	50°00'	9°47'
MITTEL-B.	HILL	N87474	4726	51°13'	10°04'	MITTEL-GRÜNDAU	POPL	NA0764	5720	50°14'	9°06'
MITTEL-B.	HILL	N88583	4727	51°17'	10°13'	MITTEL-HAGEN	POPL	M81464	4812	51°07'	7°46'
MITTEL-B.	MT	N88479	4727	51°15'	10°12'	MITTEL-HOLZ	FRST	NA4926	6124	49°53'	9°41'
MITTEL-B.	MT	N88678	4727	51°15'	10°14'	MITTEL-HOLZ	FRST	NA5019	6124	49°49'	9°41'
MITTEL-B.	MT	N88271	4827	51°11'	10°10'	MITTEL-KAMPE	AN	MO9089	2819	53°09'	8°51'
MITTEL-B.	SLP	PA6917	6234	49°47'	11°21'	MITTEL-KINZIG	POPL	MA9612	6219	49°46'	8°56'
MITTEL-B.	MT	MV1244	6812	49°08'	7°47'	MITTEL-KPF.	HILL	M85954	4916	51°02'	8°25'
MITTEL-B.	HILL	MV3846	6814	49°10'	8°09'	MITTEL-KPF.	MT	M85651	4916	51°00'	8°22'
MITTEL-B.	HILL	MV3444	6814	49°09'	8°06'	MITTEL-KPF.	MT	M85448	5016	50°59'	8°21'
MITTEL-B.	MT	NU0626	7920	48°05'	9°05'	MITTEL-KROMBACH	POPL	NA1448	5921	50°05'	9°12'
MITTEL-B.	HILL	PV4714	7132	48°52'	11°00'	MITTEL-LANGBACH	POPL	NV1485	6421	49°41'	9°11'
MITTEL-B.	HILL	N81461	4821	51°06'	9°12'	MITTEL-LEIMBACHSHOF	FARM	NB5211	5324	50°39'	9°44'
MITTEL-B.	STRM	LV8679	6510	49°27'	7°26'	MITTEL-LEITE	SLP	PA8264	5735	50°12'	11°33'
MITTEL-B.	MT	NC9542	4128	51°49'	10°23'	MITTEL-M	MILL	M87969	4818	51°10'	8°42'
MITTEL-B.	MT	PC1149	4129	51°53'	10°37'	MITTEL-M.	MILL	NC2589	3722	52°15'	9°22'
MITTEL-B.	HILL	NC8140	4127	51°48'	10°10'	MITTEL-M.	MILL	PV4489	6431	49°32'	10°59'
MITTEL-B.	MT	NC8550	4127	51°54'	10°14'	MITTEL-M.	MILL	TR9226	6138	49°51'	12°07'
MITTEL-B.	HILL	N86184	4625	51°18'	9°52'	MITTEL-M.	MILL	QV0988	6437	49°30'	11°53'
MITTEL-B.	MT	N88189	4627	51°21'	10°10'	MITTEL-M.	MILL	NC5674	3824	52°07'	9°49'
MITTEL-B.	HILL	N88987	4627	51°20'	10°17'	MITTEL-M.	MILL	N87306	5326	50°36'	10°02'
MITTEL-B.	HILL	MC8613	4418	51°34'	8°48'	MITTEL-M.	MILL	N84612	5323	50°39'	9°39'
MITTEL-B.	HILL	MC9312	4419	51°33'	8°54'	MITTEL-M.	MILL	TR9550	5938	50°04'	12°08'
MITTEL-B.	HILL	MC9710	4419	51°32'	8°58'	MITTEL-M.	MILL	NA9757	5828	50°09'	10°22'
MITTEL-B.	HILL	NC0611	4420	51°33'	9°05'	MITTEL-M.	MILL	PA2778	5630	50°20'	10°47'
MITTEL-B.	MT	NA1536	6021	49°59'	9°13'	MITTEL-M.	MILL	NC1612	4421	51°33'	9°14'
MITTEL-B.	MT	NC6254	4025	51°56'	9°54'	MITTEL-M.	MILL	NA4535	6023	49°58'	9°38'
MITTEL-B.	MT	NC8551	4027	51°54'	10°14'	MITTEL-M.	MILL	N86537	5125	50°53'	9°55'
MITTEL-B.	RDGE	NC1856	4021	51°57'	9°18'	MITTEL-M.	MILL	NA4188	5523	50°26'	9°35'
MITTEL-B.	HILL	NC4451	4023	51°54'	9°38'	MITTEL-M.	MILL	LV4591	6407	49°33'	8°52'
MITTEL-B.	HILL	M88485	4618	51°19'	8°46'	MITTEL-M.	MILL	PJ1286	7329	48°37'	10°31'
MITTEL-B.	MT	N82992	4622	51°23'	9°25'	MITTEL-M.	MILL	NC3775	3823	52°07'	9°32'
MITTEL-B.	HILL	N82791	4622	51°22'	9°23'	MITTEL-M.	MILL	N88270	4827	51°10'	10°10'
MITTEL-B.	MT	M82793	4613	51°23'	7°57'	MITTEL-M.	MILL	NC2342	4122	51°50'	9°20'
MITTEL-B.	MT	M87992	4618	51°23'	8°42'	MITTEL-M.	MILL	N86890	4625	51°21'	9°59'
MITTEL-B.	HILL	LV9157	6711	49°15'	7°30'	MITTEL-M.	MILL	N83894	4823	51°24'	9°33'
MITTEL-B.	HILL	MV2552	6713	49°13'	7°58'	MITTEL-M.	MILL	MC6911	4417	51°33'	8°33'
MITTEL-B.	HILL	NC1926	4321	51°41'	9°16'	MITTEL-M.	MILL	N80588	4620	51°21'	9°04'
MITTEL-B.	MT	NC1822	4321	51°39'	9°18'	MITTEL-M.	MILL	MV4749	6815	49°11'	8°16'
MITTEL-B.	HILL	NC3219	4322	51°37'	9°28'	MITTEL-M.	MILL	N88953	4927	51°01'	10°16'
MITTEL-B.	HILL	NC2417	4322	51°36'	9°21'	MITTEL-MUTSCHELBACH	POPL	MV6520	7017	48°56'	8°31'
MITTEL-B.	MT	NC8717	4327	51°38'	10°16'	MITTEL-RAODE	STRM	L09239	3310	52°41'	7°24'
MITTEL-B.	MT	NC9524	4328	51°39'	10°22'	MITTEL-REPPICH	FARM	NA5794	5524	50°30'	9°48'
MITTEL-B.	MT	PC0123	4328	51°39'	10°28'	MITTEL-SAILAUF	POPL	NA1841	5921	50°01'	9°15'
MITTEL-B.	MT	PC1519	4329	51°37'	10°40'	MITTEL-SCHN.	ROAD	MA7224	6117	49°52'	8°37'
MITTEL-B.	HILL	PC1628	4330	51°41'	10°41'	MITTEL-SCHN.	ROAD	MA7320	6117	49°50'	8°37'
MITTEL-B.	HILL	PC1824	4330	51°39'	10°41'	MITTEL-SCHN.	ROAD	MA7417	6117	49°48'	8°38'
MITTEL-B.	MT	LV7991	6410	49°34'	7°20'	MITTEL-SCHNEPPENBACH	POPL	NA1649	5921	50°06'	9°13'
MITTEL-B.	HILL	MV0699	6312	49°38'	7°42'	MITTEL-SEEMEN	POPL	NA1783	5621	50°24'	9°14'
MITTEL-B.	FRST	NA0022	6120	49°51'	9°00'	MITTEL-SORGER M.	MILL	M87201	5417	50°34'	8°36'
MITTEL-B.	HILL	NA0618	6120	49°49'	9°05'	MITTEL-SP.	PEAK	UN4369	8443	47°33'	12°55'
MITTEL-B.	HILL	TR9809	6239	49°42'	12°12'	MITTEL-STELLBERG	POPL	NA5687	5524	50°26'	9°47'
MITTEL-B.	MT	N86365	4825	51°08'	9°54'	MITTEL-STÜFFEL	HILL	N87057	5117	50°53'	8°34'
MITTEL-B.	HILL	UQ1284	6540	49°29'	12°24'	MITTEL-T.	PONO	NC4741	4124	51°49'	9°41'
MITTEL-B.	HILL	MV3583	6414	49°30'	8°06'	MITTEL-VUGGENHUF	POPL	NV4318	7023	48°55'	9°35'
MITTEL-B.	MT	NC8637	4227	51°47'	10°15'	MITTEL-W.	ROAD	MV5166	6615	49°21'	8°20'

NAME	DESIGNATION	GRID REF.	SHEET NO.	LAT.	LONG.	NAME	DESIGNATION	GRID REF.	SHEET NO.	LAT.	LONG.
MITTELW.	LAKE	PA9801	6336	49°38'	11°44'	MITTELBERG	FRST	MU0130	7812	48°07'	7°40'
MITTELACKER	AN	MV9318	7019	48°55'	8°54'	MITTELBERG	POPL	PT0777	8328	47°38'	10°25'
MITTELACKERNEFELD	AN	MU0948	7712	48°17'	7°46'	MITTELBERG	FRST	NB8047	5026	50°58'	10°08'
MITTELALLEE	ROAD	MV3829	6914	49°01'	8°09'	MITTELBERG	FRST	NV2699	6322	49°39'	9°22'
MITTELALPE	BLDG	NT8655	8526	47°27'	10°08'	MITTELBERG	HILL	QV0263	6736	49°17'	11°47'
MITTELATH	AN	LV6048	6808	49°10'	7°05'	MITTELBERG	SLP	QV0162	6736	49°17'	11°46'
MITTELAU	MOW	MA8994	5419	50°30'	8°51'	MITTELBERG	AN	NA6396	5425	50°31'	9°53'
MITTELAUEL	POPL	L87445	5009	50°57'	7°13'	MITTELBERG	POPL	NB5404	5424	50°35'	9°46'
MITTELB.	STRM	MV5604	7216	48°47'	8°24'	MITTELBERG	FARM	PA7467	5734	50°14'	11°26'
MITTELB.	DTCH	MU7993	7318	48°41'	8°43'	MITTELBERG	MT	PA8160	5835	50°10'	11°32'
MITTELB.	STRM	NV3715	7123	48°53'	9°30'	MITTELBERG	HILL	NA7639	5926	50°00'	10°04'
MITTELBAAR	POPL	LA6079	5608	50°21'	7°02'	MITTELBERG	SLP	NA3845	5923	50°03'	9°32'
MITTELBACH	AN	NU4241	7723	48°13'	9°34'	MITTELBERG	FRST	N83835	5123	50°52'	9°32'
MITTELBACH	FARM	MT1599	8113	47°50'	7°52'	MITTELBERG	FRST	PA7490	5534	50°26'	11°27'
MITTELBACH	STRM	PA2228	6130	49°53'	10°42'	MITTELBERG	MT	QA0435	6037	49°56'	11°50'
MITTELBACH	POPL	MC8479	3818	52°10'	8°46'	MITTELBERG	MT	PA6833	6034	49°55'	11°20'
MITTELBACH	VAL	MV8352	6718	49°13'	8°46'	MITTELBERG	MT	PV3049	6830	49°11'	10°47'
MITTELBACH	AN	N80112	5320	50°40'	9°01'	MITTELBERG	SLP	PV8561	6735	49°16'	11°32'
MITTELBACH	POPL	NV6362	6625	49°18'	9°52'	MITTELBERG	RDGE	NV6776	6525	49°26'	9°55'
MITTELBACH	STRM	MU5583	7316	48°36'	8°23'	MITTELBERG	MT	NV6378	6525	49°27'	9°52'
MITTELBACH	POPL	MU2965	7514	48°26'	8°02'	MITTELBERG	HILL	UP8692	7346	48°40'	13°27'
MITTELBACH	STRM	MU2865	7514	48°26'	8°02'	MITTELBERG	AN	MV7524	7017	48°58'	8°40'
MITTELBACH	STRM	MU8337	7818	48°11'	8°46'	MITTELBERG	HILL	TQ9335	6939	49°02'	12°10'
MITTELBACH	STRM	MU5934	7816	48°09'	8°27'	MITTELBERG	FRST	NV3541	6822	49°07'	9°29'
MITTELBACH	STRM	NV8215	7126	48°53'	10°07'	MITTELBERG	POPL	PT0998	8128	47°50'	10°28'
MITTELBACH	POPL	PV0958	6729	49°16'	10°30'	MITTELBERG	FARM	NT8795	8127	47°48'	10°10'
MITTELBACH	STRM	MU1662	7513	48°24'	7°52'	MITTELBERG	FRST	NT3283	8322	47°42'	9°26'
MITTELBACH	STRM	NT8065	8426	47°32'	10°04'	MITTELBERG	POPL	LB7761	4909	51°05'	7°14'
MITTELBACH	STRM	NC8356	4027	51°57'	10°13'	MITTELBERG	HILL	PA0508	6228	49°43'	10°28'
MITTELBACH	POPL	LV7952	6710	49°12'	7°20'	MITTELBERG	HILL	PUI604	7529	48°25'	10°34'
MITTELBACH	AN	NV8321	7026	48°56'	10°08'	MITTELBERG	RDGE	NU2963	7522	48°25'	9°23'
MITTELBACHER-HÖHE	MT	LV7950	6810	49°11'	7°20'	MITTELBERG	MT	MV2248	6813	49°11'	7°56'
MITTELBACHERHÖHE	RDGE	LV7951	6710	49°12'	7°20'	MITTELBERG	AN	NA4314	6223	49°47'	9°36'
MITTELBACHFLOSS	STRM	NA7384	5526	50°24'	10°02'	MITTELBERG	HILL	NV5826	7924	48°05'	9°47'
MITTELBÄCHLE	DTCH	MV5214	7116	48°53'	8°21'	MITTELBERG	FRST	NU0724	7920	48°04'	9°05'
MITTELBACHTHAL	VAL	LA9963	5711	50°13'	7°35'	MITTELBERG	HILL	NV9364	6627	49°19'	10°17'
MITTELBAUER	POPL	MU9092	2819	53°11'	8°51'	MITTELBERG	AN	NV5278	6524	49°27'	9°43'
MITTELBAUER-STEL FLEET	CNAL	MD8991	2819	53°10'	8°50'	MITTELBERG	AN	NV2475	6522	49°26'	9°20'
MITTELBAUERFLETH	CNAL	MD8890	2818	53°09'	8°49'	MITTELBERG	FRST	NV0473	6520	49°25'	9°04'
MITTELBAUERSIEL	LCKS	MD8890	2818	53°09'	8°49'	MITTELBERG	MT	NU7483	7426	48°36'	10°00'
MITTELBECH	POPL	L87745	5009	50°57'	7°15'	MITTELBERG	MT	NU3654	7622	48°20'	9°24'
MITTELBECKE	DTCH	ND1602	3621	52°22'	9°14'	MITTELBERG	MT	PT4159	8531	47°28'	10°52'
MITTELBERG	HILL	PV8723	7035	48°56'	11°33'	MITTELBERG	AN	MU9199	7219	48°45'	8°53'
MITTELBERG	AN	NV9222	7027	48°57'	10°16'	MITTELBERG	AN	NV6587	6425	49°32'	9°54'
MITTELBERG	MT	QV1438	6937	49°03'	11°56'	MITTELBERG	AN	NV1056	6720	49°15'	9°08'
MITTELBERG	MT	NU1551	7621	48°19'	9°12'	MITTELBERG	HILL	PV6533	6933	49°02'	11°16'
MITTELBERG	AN	NU1358	7621	48°22'	9°11'	MITTELBERG	MT	PV8136	6934	49°03'	11°29'
MITTELBERG	AN	MU3902	8115	47°52'	8°11'	MITTELBERG	FRST	NV5723	7024	48°57'	9°47'
MITTELBERG	AN	MV7736	6918	49°05'	8°41'	MITTELBERG	FRST	NV5922	7024	48°57'	9°49'
MITTELBERG	SLP	PV7796	6434	49°35'	11°27'	MITTELBERG	FRST	MT0070	8412	47°34'	7°40'
MITTELBERG	AN	NV3385	6422	49°31'	9°28'	MITTELBERG	FARM	MC3272	3914	52°06'	8°01'
MITTELBERG	MT	TR9122	6138	49°49'	12°05'	MITTELBERG	AN	MA5000	6315	49°39'	8°19'
MITTELBERG	FRST	NT5389	8224	47°45'	9°43'	MITTELBERG	AN	MV4799	6315	49°38'	8°16'
MITTELBERG	FRST	MU7330	7817	48°07'	8°38'	MITTELBERG	HILL	PUI550	7729	48°18'	10°33'
MITTELBERG	MT	PV8663	6735	49°17'	11°34'	MITTELBERG	AN	NV5964	6624	49°19'	9°49'
MITTELBERG	AN	NV5984	6424	49°30'	9°49'	MITTELBERG	AN	MU7033	7817	48°09'	8°36'
MITTELBERG	MT	NV7104	7225	48°47'	9°58'	MITTELBERG	AN	MU6736	7817	48°11'	8°34'
MITTELBERG	AN	MV8657	6718	49°16'	8°49'	MITTELBERG	MT	UR1210	6240	49°43'	12°23'
MITTELBERG	MT	NV1352	6721	49°13'	9°11'	MITTELBERG	FRST	NV7775	6526	49°25'	10°04'
MITTELBERG	AN	NA7737	6026	49°59'	10°04'	MITTELBERG	AN	NV0370	6620	49°23'	9°02'
MITTELBERG	MT	MV3772	6514	49°24'	8°08'	MITTELBERG	AN	NV0168	6620	49°22'	9°01'
MITTELBERG	POPL	MV5610	7116	48°50'	8°24'	MITTELBERG	FARM	MF6960	1317	54°41'	8°31'
MITTELBERG	RDGE	MU6498	7217	48°44'	8°31'	MITTELBERG	FRST	NA3832	6023	49°56'	9°32'
MITTELBERG	AN	MV4911	7115	48°51'	8°19'	MITTELBERGALPE	BLDG	NT8765	8427	47°32'	10°10'
MITTELBERG	MT	MV9113	7119	48°52'	8°53'	MITTELBERGOLZ	POPL	MB4187	4614	51°20'	8°09'
MITTELBERG	AN	MV8908	7119	48°49'	8°51'	MITTELBERGHOLZ	FRST	NA6640	5925	50°00'	9°55'
MITTELBERG	FRST	NA4853	5824	50°08'	9°40'	MITTELBERGKLINGE	VAL	NV2102	7221	48°46'	9°17'
MITTELBERG	SLP	NA4141	5923	50°01'	9°34'	MITTELBERGSGR.	GRGE	NA0822	6120	49°51'	9°07'
MITTELBERG	SLP	NA4439	5923	50°00'	9°37'	MITTELBERGWAND	CLIF	PV8291	6435	49°33'	11°31'
MITTELBERG	HILL	NA6540	5925	50°00'	9°55'	MITTELBEUL	MT	MB4826	5215	50°47'	8°16'
MITTELBERG	AN	NA8554	5827	50°08'	10°11'	MITTELBEUNE	AN	MA8136	6018	49°59'	8°44'
MITTELBERG	FRST	NA9652	5828	50°07'	10°20'	MITTELBEUNE	AN	MA9847	5919	50°04'	8°58'
MITTELBERG	FRST	PA8377	5635	50°19'	11°34'	MITTELBIERACH	POPL	NV5526	7924	48°05'	9°44'
MITTELBERG	HILL	PA0373	5628	50°18'	10°27'	MITTELBILO	AN	NU6567	7525	48°27'	9°53'
MITTELBERG	POPL	PA4477	5632	50°20'	11°01'	MITTELBOL	FRST	NU0833	7820	48°09'	9°07'
MITTELBERG	SLP	PA6685	5634	50°24'	11°20'	MITTELBULLENBACH	POPL	LA8406	6310	49°42'	7°23'
MITTELBERG	HILL	QV1745	6837	49°07'	11°54'	MITTELBURN	POPL	MV1872	6513	49°24'	7°52'
MITTELBERG	MT	QV1343	6837	49°06'	11°55'	MITTELBURN-B.	PONO	MV1772	6513	49°24'	7°52'
MITTELBERG	FRST	NV5672	6524	49°24'	9°46'	MITTELBURNAL	VAL	MV1873	6513	49°24'	7°52'
MITTELBERG	AN	MU1041	7712	48°13'	7°47'	MITTELBURN	WELL	NU4783	7423	48°36'	9°38'
MITTELBERG	FRST	NU3540	7722	48°13'	9°28'	MITTELBURK	POPL	ND1003	3620	52°23'	9°09'
MITTELBERG	AN	MU7939	7718	48°12'	8°43'	MITTELBROCHMAGEN	POPL	L88856	4910	51°03'	7°24'
MITTELBERG	AN	MU6117	7916	48°00'	8°29'	MITTELBRONN	POPL	NV5919	7024	48°55'	9°49'
MITTELBERG	FRST	MU5136	7816	48°10'	8°20'	MITTELBROCHGRABEN	DTCH	MV5626	7016	48°59'	8°24'

NAME	DESIG-NATION	GRID REF.	SHEET NO.	LAT.	LONG.	NAME	DESIG-NATION	GRID REF.	SHEET NO.	LAT.	LONG.
MITTELBRÜDEN	POPL	NV3621	7022	48°56'	9°29'	MITTELDÜNE	SAND	LE7953	2209	53°43'	7°10'
MITTELBRÜDEN	POPL	NV3622	7023	48°57'	9°29'	MITTELE	FARM	NT5785	8224	47°43'	9°46'
MITTELBRUNER M.	MILL	LV9569	6611	49°22'	7°33'	MITTELEBRACH	STRM	PA1021	6129	49°50'	10°32'
MITTELBRUNN	POPL	LV9470	6611	49°22'	7°32'	MITTELEBRACH	STRM	PA1620	6129	49°49'	10°37'
MITTELBRUNNER-B.	HILL	LV9671	6611	49°23'	7°34'	MITTELECK	HILL	MV2776	6514	49°26'	7°59'
MITTELBUCH	AN	NV8909	7127	48°50'	10°13'	MITTELECK	HILL	MV1878	6513	49°27'	7°52'
MITTELBUCH	AN	MT5894	8216	47°48'	8°26'	MITTELECK	MT	MV2074	6513	49°25'	7°54'
MITTELBUCH	FRST	PU0516	8028	47°59'	10°25'	MITTELECK	FRST	MU3666	7514	48°27'	8°08'
MITTELBUCH	FRST	NA6763	5725	50°13'	9°56'	MITTELECK	FRST	MU2645	7714	48°15'	8°00'
MITTELBUCH	AN	MU2551	7613	48°18'	7°59'	MITTELECK	FRST	MU1701	8113	47°51'	7°53'
MITTELBUCH	POPL	NU6521	7925	48°02'	9°52'	MITTELECK	MT	PT0447	8628	47°22'	10°23'
MITTELBUCHEN	POPL	MA9258	5814	50°10'	8°53'	MITTELECK	HILL	LV9443	6811	49°08'	7°33'
MITTELBUCHENER WALD	FRST	MA9256	5814	50°09'	8°53'	MITTELECK	CLIF	NT8448	8626	47°23'	10°07'
MITTELBUCHLE	FRST	MT1072	8412	47°36'	7°48'	MITTELECK	FRST	MU1811	8013	47°57'	7°54'
MITTELBUCK	FRST	MT6794	8117	47°48'	8°34'	MITTELECKE	MT	NC9724	4328	51°39'	10°24'
MITTELBUCK	FRST	MT6892	8217	47°47'	8°34'	MITTELECKLE	FRST	MU3215	8014	47°59'	8°05'
MITTELBUCK	FRST	MT6789	8217	47°45'	8°34'	MITTELECKSOHL	POND	MV1975	6513	49°25'	7°53'
MITTELBUCK	FRST	MT6588	8217	47°45'	8°32'	MITTELEIDER	STRM	MF7512	1717	54°15'	8°37'
MITTELBUCK	FRST	MT5282	8316	47°41'	8°22'	MITTELELSAFF	POPL	L08409	5310	50°37'	7°22'
MITTELBUCKEL	AN	NV2389	6421	49°33'	9°19'	MITTELENTAL	POPL	MU6089	7316	48°39'	8°28'
MITTELBUCKEL	AN	MV8863	6619	49°19'	8°50'	MITTELESBERG	HILL	PT1787	8229	47°43'	10°34'
MITTELBUG	FARM	PV6083	6533	49°29'	11°13'	MITTELESCHBACH	POPL	LB7446	5009	50°57'	7°13'
MITTELBUG	FARM	PA9255	5836	50°07'	11°41'	MITTELESCHENBACH	POPL	PV3052	6730	49°12'	10°47'
MITTELBUHEL	RUGE	PU2858	7630	48°22'	10°44'	MITTELFALKAU	POPL	MU3402	8114	47°52'	8°07'
MITTELBUHEL	RUGE	NA9089	5527	50°27'	10°16'	MITTELFARWICK	FARM	MC1147	4112	51°52'	7°43'
MITTELBUHL	AN	NV5237	6924	49°05'	9°43'	MITTELFEDWEG	ROAD	MV7575	6517	49°26'	8°40'
MITTELBUHL	AN	NV5134	6924	49°03'	9°42'	MITTELFEDWEG	FRST	MU0862	3111	52°54'	7°38'
MITTELBUHL	FRST	NU4160	7623	48°23'	9°33'	MITTELFEDWEG	FRST	MU0862	3011	52°54'	7°38'
MITTELBUHL	AN	MT1595	8113	47°48'	7°52'	MITTELFELD	AN	NV8942	6827	49°07'	10°13'
MITTELBUHL	AN	MU9192	7319	48°41'	8°53'	MITTELFELD	AN	PU3439	7830	48°11'	10°48'
MITTELBUHL	FRST	NU7598	7226	48°44'	10°01'	MITTELFELD	AN	NU6155	7624	48°21'	9°49'
MITTELBUHL	FRST	NU9041	7327	48°40'	10°13'	MITTELFELD	FARM	PE1593	1930	54°04'	10°46'
MITTELBUHL	HILL	PA8251	5935	50°05'	11°32'	MITTELFELD	FRST	NU5329	7824	48°07'	9°43'
MITTELBUHL	RUGE	PA6693	5534	50°28'	11°20'	MITTELFELD	AN	MU8599	7218	48°45'	8°48'
MITTELBUHL	FRST	PA7290	5534	50°26'	11°25'	MITTELFELD	AN	MA3539	6014	50°00'	8°05'
MITTELBUHL	SLP	PA7715	6234	49°46'	11°28'	MITTELFELD	AN	MV7273	6517	49°24'	8°37'
MITTELBUHL	AN	NU2346	7721	48°16'	9°19'	MITTELFELD	AN	MV7572	6517	49°24'	8°40'
MITTELBUHL	AN	NU6969	7525	48°28'	9°56'	MITTELFELD	AN	MV7281	6517	49°29'	8°37'
MITTELBUHL	AN	MU7567	7517	48°27'	8°40'	MITTELFELD	AN	MV6881	6517	49°29'	8°34'
MITTELBUHL	HILL	LV7753	6709	49°13'	7°19'	MITTELFELD	AN	MV6778	6517	49°27'	8°32'
MITTELBUHL	RUGE	LV8860	6710	49°17'	7°28'	MITTELFELD	AN	MV7374	6517	49°25'	8°38'
MITTELBUHL	AN	MA3902	6314	49°40'	8°09'	MITTELFELD	AN	MV3907	7115	48°49'	8°10'
MITTELBUHL	SLP	PA9058	5836	50°09'	11°40'	MITTELFELD	AN	MV3707	7114	48°49'	8°08'
MITTELBUHLGR.	VAL	NA5937	6025	49°59'	9°49'	MITTELFELD	AN	MV9010	7119	48°51'	8°52'
MITTELBURG	POPL	PV8383	6535	49°28'	11°32'	MITTELFELD	AN	MA8381	5618	50°23'	8°46'
MITTELBURG	FARM	LC2040	4204	51°47'	6°23'	MITTELFELD	AN	MA5441	5916	50°01'	8°22'
MITTELBUSCH	FRST	LV8047	6810	49°10'	7°21'	MITTELFELD	AN	MU0646	7712	48°16'	7°44'
MITTELBUSCH	FRST	MV3834	6914	49°03'	8°09'	MITTELFELD	FARM	NE3258	2222	53°46'	9°29'
MITTELBUSCH	FRST	LV4645	6807	49°08'	6°53'	MITTELFELD	AN	NV7614	7126	48°52'	10°02'
MITTELBUSCH	AN	MA9025	6119	49°53'	8°52'	MITTELFELD	MDW	MD3353	3114	52°49'	8°01'
MITTELBUSCH	FRST	L86645	5008	50°56'	7°05'	MITTELFELD	AN	NU8784	7327	48°36'	10°11'
MITTELBUSCH	AN	MV7214	7117	48°53'	8°37'	MITTELFELD	AN	NU83904	5423	50°35'	9°33'
MITTELBUSCH WTHS.	BLDG	MV5695	6316	49°36'	8°23'	MITTELFELD	MDW	MA8351	5818	50°07'	8°46'
MITTELDACHSTETTEN	POPL	PV0673	6528	49°24'	10°28'	MITTELFELD	AN	MA7554	5817	50°08'	8°39'
MITTELDAMM	ROAD	PD3119	3431	52°30'	10°56'	MITTELFELD	AN	MA7154	5817	50°08'	8°35'
MITTELDEICH	FARM	ME5533	2415	53°33'	8°19'	MITTELFELD	AN	MA6745	5917	50°03'	8°32'
MITTELDEICH	POPL	ME5733	2416	53°33'	8°21'	MITTELFELD	AN	MV4720	7015	48°56'	8°17'
MITTELDEICH	AN	ME5733	2416	53°33'	8°21'	MITTELFELD	AN	NU6865	7525	48°26'	9°55'
MITTELDEICH	FARM	ME6031	2416	53°32'	8°24'	MITTELFELD	AN	MV6783	6417	49°30'	8°32'
MITTELDEICH	FARM	ME3836	2414	53°34'	8°04'	MITTELFELD	POPL	LC8110	4409	51°32'	7°17'
MITTELDEICH	FARM	MF8838	1518	54°29'	8°49'	MITTELFELD	AN	NU4798	7223	48°44'	9°38'
MITTELDEICH	ROAD	ME5901	2716	53°15'	8°23'	MITTELFELD	AN	NU0056	6720	49°15'	9°00'
MITTELDEICH	FARM	MF8273	1118	54°48'	8°43'	MITTELFELD	AN	MV6144	6816	49°09'	8°28'
MITTELDEICH	DAM	MF8271	1218	54°47'	8°43'	MITTELFELD	AN	MV7357	6717	49°16'	8°38'
MITTELDEICH	DAM	MF8563	1218	54°43'	8°46'	MITTELFELD	AN	NV4925	7024	48°59'	9°40'
MITTELDEICH	FARM	ME3426	2514	53°29'	8°01'	MITTELFELD	AN	PU3746	7731	48°15'	10°51'
MITTELDEICH	DAM	ME3543	2314	53°38'	8°01'	MITTELFELD	AN	PU3744	7731	48°14'	10°50'
MITTELDEICH /WADDENSEE/	FARM	ME6031	2416	53°32'	8°24'	MITTELFELD	AN	PU3642	7731	48°13'	10°50'
MITTELDEICHSHÖRN	SO	MF8739	1418	54°30'	8°48'	MITTELFELD	AN	PU3544	7730	48°14'	10°49'
MITTELDEICK	FRST	MA7442	5917	50°02'	8°38'	MITTELFELD	AN	PU3642	7730	48°13'	10°50'
MITTELDEICKER ALLEE	ROAD	MA7337	6017	49°59'	8°37'	MITTELFELD	AN	PU3442	7730	48°13'	10°48'
MITTELDEICKER ALLEE	ROAD	MA7341	5917	50°01'	8°37'	MITTELFELD	AN	MA9616	6119	49°48'	8°56'
MITTELDORF	POPL	LE8945	2309	53°38'	7°19'	MITTELFELD	FLD	MA7583	5517	50°24'	8°39'
MITTELDORF	POPL	MV8379	6518	49°28'	8°46'	MITTELFELD	FRST	MU4590	7315	48°40'	8°15'
MITTELDORF	POPL	PV6199	6333	49°37'	11°14'	MITTELFELD	AN	MU2576	7413	48°32'	7°59'
MITTELDORF	POPL	PV3047	6330	49°37'	10°48'	MITTELFELD	AN	NV4415	7115	48°53'	8°14'
MITTELDORF	POPL	L88536	5110	50°52'	7°22'	MITTELFELD	FRST	MU4591	7315	48°40'	8°15'
MITTELDORF	FARM	L86292	4608	51°22'	7°01'	MITTELFELDKOPF	AN	MV9324	7019	48°58'	8°54'
MITTELDORF	POPL	MO7283	2817	53°06'	8°35'	MITTELFELDE	ROAD	MV3765	6518	49°26'	8°40'
MITTELDORF	POPL	PV8836	6935	49°03'	11°34'	MITTELFELDWEG	POPL	NV6332	6925	49°02'	9°52'
MITTELDORF	POPL	PV9099	6335	49°37'	11°38'	MITTELFISCHACH	POPL	NU3632	6922	49°02'	9°29'
MITTELDORF	POPL	TR9716	6239	49°46'	12°11'	MITTELFISCHBACH	POPL	MA2667	5713	50°15'	7°58'
MITTELDORFSWIESE	MUW	MA2646	5913	50°04'	7°58'	MITTELFISCHBACH	AN	PA7212	6234	49°44'	11°23'
MITTELDORNSBERG	FARM	MU8801	8119	47°52'	8°50'	MITTELFLECK	AN	PA7212	6234	49°44'	11°23'
						MITTELFORST	FRST	MA9227	6119	49°54'	8°53'

NAME	DESIGNATION	GRID REF.	SHEET NO.	LAT.	LONG.	NAME	DESIGNATION	GRID REF.	SHEET NO.	LAT.	LUNG.
MITTELFRONRATH	FARM	K89137	5102	50°51'	8°02'	MITTELHUF	FARM	MV6055	6716	49°15'	8°27'
MITTELFÜRKELT	POPL	L86467	4808	51°08'	7°04'	MITTELHOF	POPL	N83266	4822	51°09'	9°28'
MITTELGAB	MUW	MV7494	6317	49°36'	8°38'	MITTELHOF	POPL	NV8324	7026	48°58'	10°08'
MITTELGARS	POPL	UP0136	7840	48°09'	12°19'	MITTELHOFEN	MUW	NV9014	7127	48°52'	10°14'
MITTELGARSCHAGEN	POPL	L87874	4709	51°12'	7°15'	MITTELHOFEN	POPL	NT7471	8425	47°35'	9°59'
MITTELGEHRLE	FRST	NV3739	8823	49°06'	9°31'	MITTELHOFEN	POPL	MB3602	5414	50°34'	8°05'
MITTELGEHRN	AN	NU7785	7326	48°37'	10°02'	MITTELHOFER GRUND	VAL	NA4108	6223	49°43'	9°34'
MITTELGERÄUMT	ROAO	UP3944	7743	48°14'	12°50'	MITTELHOFF	FRST	PC4691	3732	52°15'	11°08'
MITTELGEW.	AN	MA8378	5618	50°21'	8°46'	MITTELHOF SCHLAG	POPL	ME5808	2610	53°19'	8°22'
MITTELGEWÄND	AN	NV2159	6721	49°17'	9°17'	MITTELHÖHE	AN	NV1137	6920	49°05'	9°09'
MITTELGEWÄNDE	AN	NV1459	6721	49°17'	9°17'	MITTELHÖHE	AN	NV5539	6824	49°06'	9°45'
MITTELGEWÄNN	AN	MV6541	6817	49°07'	8°31'	MITTELHÖHE	AN	NV6749	6825	49°11'	9°55'
MITTELGEWÄNN	AN	MA6406	6217	49°42'	8°30'	MITTELHÖHE	AN	NV3096	6322	49°37'	9°25'
MITTELGEWÄNN	AN	NV1178	6520	49°27'	9°09'	MITTELHÖHE	AN	MU1624	7913	48°04'	7°52'
MITTELGEWÄNN	AN	MU0960	7612	48°23'	7°46'	MITTELHÖHE	AN	NV4177	6523	49°27'	9°34'
MITTELGEWÄNN	AN	MA3221	6114	49°50'	8°03'	MITTELHÖHLENBACH	FARM	NV6720	7025	48°56'	9°55'
MITTELGEWÄNN	AN	NA0131	6020	49°56'	9°01'	MITTELHÖHSCHEID	POPL	L86368	4808	51°09'	7°02'
MITTELGEWÄNN	AN	MA6021	6116	49°50'	8°26'	MITTELHOLZ	FRST	NU1252	7821	48°19'	9°10'
MITTELGEWÄNN	AN	MA9676	5619	50°20'	8°56'	MITTELHOLZ	FRST	NU0507	8020	47°55'	9°04'
MITTELGEWÄNN	AN	MA2332	6013	49°56'	7°56'	MITTELHOLZ	FRST	NV5554	6724	49°14'	9°46'
MITTELGEWÄNN	AN	MA2938	8014	49°59'	8°01'	MITTELHOLZ	FRST	NV7265	6625	49°20'	9°59'
MITTELGEWÄNN	AN	MV7276	6517	49°26'	8°37'	MITTELHOLZ	FRST	NA9422	6127	49°51'	10°19'
MITTELGEWÄNN	AN	MA5202	6316	49°40'	8°20'	MITTELHOLZ	FRST	PA0337	6028	49°59'	10°26'
MITTELGEWÄNN	AN	MV6270	6616	49°23'	8°29'	MITTELHOLZ	FRST	MA0570	5712	50°16'	7°40'
MITTELGEWÄNN	AN	MA8084	5518	50°24'	8°43'	MITTELHOLZ	FRST	NU3341	7722	48°13'	9°26'
MITTELGEWÄNN	AN	MA8884	5519	50°24'	8°50'	MITTELHOLZ	FRST	NA0107	6220	49°43'	9°01'
MITTELGEWÄNN	AN	MA3941	5914	50°01'	8°09'	MITTELHOLZ	FRST	NT8874	8327	47°37'	10°10'
MITTELGEWÄNN	AN	MV5413	6216	48°52'	8°22'	MITTELHOLZ	FRST	NV7073	6525	49°24'	9°58'
MITTELGÖHRLE	FRST	MU1745	7713	48°15'	7°53'	MITTELHULZ	FRST	PC2980	3831	52°09'	10°53'
MITTELGONRATH	POPL	L86471	4808	51°10'	7°03'	MITTELHULZ	FRST	ME9413	2619	53°22'	8°55'
MITTELGRABEN	OTCH	NU8771	7527	48°29'	10°11'	MITTELHULZ	FRST	NV6074	6524	49°25'	9°50'
MITTELGRABEN	DTCH	OU0761	7636	48°22'	11°48'	MITTELHULZ	FRST	NC0513	4420	51°34'	9°04'
MITTELGRABEN	DTCH	PD3317	3531	52°29'	10°58'	MITTELHULZ	FRST	NC0724	4320	51°40'	9°06'
MITTELGRABEN	DTCH	MV6457	6717	49°16'	8°31'	MITTELHULZ	FRST	NC0221	4320	51°38'	9°02'
MITTELGRAFEN-M.	MILL	MV3198	6314	49°38'	8°02'	MITTELHULZ	FRST	PV2901	7230	48°45'	10°45'
MITTELGRUBE	FRST	MU5489	7316	48°39'	8°23'	MITTELHULZ	FRST	MU6056	7616	48°21'	8°28'
MITTELGRÜND	AN	MV5443	6816	49°08'	8°22'	MITTELHÜLLZ	FRST	U02297	6341	49°36'	12°32'
MITTELGRUND	AN	MV5539	6816	49°06'	8°23'	MITTELHORST	FARM	PD7480	2935	53°02'	11°36'
MITTELGRUND	FRST	MV5339	6816	49°06'	8°22'	MITTELHORST	AN	MA5703	6316	49°41'	8°24'
MITTELGRUND	VAL	NV0683	6420	49°30'	9°05'	MITTELHUB	FARM	NT6090	8224	47°46'	9°48'
MITTELGRUND	AN	NV3170	6822	49°23'	9°26'	MITTELHUT	FRST	UU2092	6441	49°33'	12°31'
MITTELGRUND	AN	NA3302	6322	49°40'	9°28'	MITTELHÜTTE	BLDG	PC1219	4329	51°37'	10°37'
MITTELGRUND	VAL	NA3162	5722	50°13'	9°26'	MITTELHÜTTE	POPL	L83207	5405	50°35'	6°38'
MITTELGRUND	VAL	MA1640	5912	50°00'	7°50'	MITTELIRR	AN	MA5504	6316	49°41'	8°23'
MITTELGRÜNDLUCH	POND	MV5442	6816	49°08'	8°22'	MITTELLITTER	POPL	L86272	4808	51°11'	7°02'
MITTELHAAN	POPL	L86274	4708	51°12'	7°02'	MITTELLKALBACH	POPL	NA4586	5523	50°25'	9°38'
MITTELHAGEN	POPL	L87962	4809	51°06'	7°16'	MITTELLKAMM	FRST	PA8079	5635	50°20'	11°32'
MITTELHALOE	AN	NV2623	7022	48°58'	9°22'	MITTELLKAMM	FRST	PA7668	5734	50°14'	11°28'
MITTELHALOE	AN	MV9902	7219	48°46'	8°59'	MITTELLKAMM	FRST	PA7390	5534	50°26'	11°26'
MITTELHAM	FARM	Pu6572	7533	48°29'	11°14'	MITTELLKAMP	AN	MD7584	2817	53°06'	8°38'
MITTELHAMBACH	POPL	MV3664	6614	49°19'	8°07'	MITTELLKAMP	FARM	MD4893	2815	53°11'	8°13'
MITTELHAMMER	MILL	PA7961	5835	50°10'	11°31'	MITTELLKAMPFLEET	CNAL	MD9090	2819	53°09'	8°51'
MITTELHAMMERSHOF	FARM	L86444	4608	51°23'	7°03'	MITTELLKAMPFLETH / NEUGRABENFLETH /	CNAL	MD8592	2818	53°11'	8°47'
MITTELHARDT	MT	LA5484	5607	50°23'	6°57'	MITTELLKANAL	CNAL	LD9482	2910	53°05'	7°25'
MITTELHAROT	MT	MB6339	5016	50°54'	8°28'	MITTELLKANAL	CNAL	NE6934	2426	53°33'	10°02'
MITTELHART	FRST	NU6455	7625	48°21'	9°52'	MITTELLKATTEBERG	POPL	L86268	4808	51°09'	7°02'
MITTELHART	AN	MU6926	7917	48°05'	8°35'	MITTELLKIPHAUSEN	FARM	LE9445	2310	53°39'	7°24'
MITTELHASLACH	POPL	NV0127	7020	49°00'	9°01'	MITTELLKLINGE	GRGE	NV1167	6620	49°21'	9°09'
MITTELHASLACH	POPL	MU3029	7814	48°07'	8°04'	MITTELLKLINGE	AN	NV1267	6621	49°21'	9°10'
MITTELHASLACH	POPL	NV0127	6920	49°00'	9°01'	MITTELLKONRODE	FARM	N82623	5222	50°45'	9°22'
MITTELHATTERT	POPL	MB1213	5312	50°40'	7°46'	MITTELLKUOG	AN	MB2819	1618	54°19'	8°43'
MITTELHAU	FRST	NV2621	7022	48°56'	9°21'	MITTELLKOPF	FRST	MV2705	7214	48°48'	8°01'
MITTELHAUS	FARM	LE8818	2509	53°24'	7°19'	MITTELLKOPF	HILL	NA4098	5423	50°32'	9°34'
MITTELHAUSEN	EST	MC6019	4316	51°37'	8°25'	MITTELLKOPF	FRST	MU4764	7515	48°26'	8°17'
MITTELHAUSEN	POPL	MB9019	5219	50°43'	8°52'	MITTELLKUPF	HILL	PC1226	4329	51°40'	10°37'
MITTELHEES	POPL	M82644	5013	50°57'	7°57'	MITTELLKOPF	MT	PC1044	4129	51°50'	10°36'
MITTELHEIDE	AN	LA4667	5707	50°14'	6°50'	MITTELLKOPFLE	FRST	MU2202	8113	47°52'	7°58'
MITTELHEIM	POPL	MA2939	6014	50°00'	8°01'	MITTELLKUPPEL	AN	NE7949	2327	53°41'	10°12'
MITTELHEIM	POPL	MA2939	5914	50°00'	8°01'	MITTELLKPF.	HILL	PC2222	4330	51°38'	10°46'
MITTELHEIMER WALD	FRST	MA2647	5913	50°04'	7°58'	MITTELLKPF.	HILL	PC2019	4330	51°36'	10°44'
MITTELHEIMER WALD	FRST	MA2943	5914	50°02'	8°01'	MITTELLKREBSER	SLP	MV1272	6612	49°24'	7°47'
MITTELHEMBACH	POPL	PV5363	6632	49°18'	11°07'	MITTELLLACH	FRST	PV6685	6433	49°30'	11°17'
MITTELHESBERSHOF	FARM	L86393	4608	51°22'	7°02'	MITTELLLACH	FRST	MV4353	6715	49°14'	8°13'
MITTELHEUBHUNN	POPL	MT1095	8112	47°48'	7°48'	MITTELLLACH	AN	MV7289	6417	49°33'	8°37'
MITTELHUF	FRST	PC4092	3732	52°16'	11°03'	MITTELLANO KANAL	CNAL	NC0093	3720	52°17'	9°00'
MITTELHUF	RUIN	NV9400	7227	48°45'	10°17'	MITTELLANOKANAL	CNAL	P01810	3530	52°26'	10°44'
MITTELHUF	FARM	NA6591	5525	50°28'	9°55'	MITTELLANOKANAL	CNAL	P02815	3531	52°28'	10°53'
MITTELHUF	FARM	MB1525	5212	50°46'	7°47'	MITTELLANOKANAL	CNAL	NC03206	3522	52°24'	9°28'
MITTELHUF	FARM	PF3326	1632	54°22'	11°03'	MITTELLANOKANAL	CNAL	ND4107	3523	52°25'	9°36'
MITTELHUF	FARM	MF8227	1618	54°23'	8°43'	MITTELLANOKANAL	CNAL	ND3606	3523	52°24'	9°32'
MITTELHUF	FARM	PV7578	6534	49°26'	11°25'	MITTELLANOKANAL	CNAL	NC0799	3620	52°20'	9°06'
MITTELHUF	POPL	MT5973	8316	47°36'	8°27'	MITTELLANOKANAL	CNAL	ND1703	3621	52°23'	9°15'
MITTELHUF	EST	PF3537	1532	54°28'	11°05'	MITTELLANOKANAL	CNAL	NU2705	3622	52°24'	9°24'
MITTELHUF	EST	NA4107	6223	49°43'	9°34'	MITTELLANOKANAL	CNAL	NC6297	3625	52°19'	9°55'

NAME	DESIGNATION	GRID REF.	SHEET NO.	LAT.	LONG.	NAME	DESIGNATION	GRID REF.	SHEET NO.	LAT.	LONG.
MITTELLANDKANAL	CNAL	N05605	3624	52°23'	9°49'	MITTELPFAD	AN	NV3023	7022	48°58'	9°25'
MITTELLANDKANAL	CNAL	NC7396	3626	52°18'	10°04'	MITTELPILGHAUSEN	POPL	L86469	4808	51°09'	7°04'
MITTELLANDKANAL	CNAL	NC8467	3627	52°19'	10°16'	MITTELPÖLLITZ	POPL	PA8852	5935	50°05'	11°38'
MITTELLANDKANAL	CNAL	NC9796	3628	52°18'	10°25'	MITTELRAOODE	STRM	L09745	3210	52°45'	7°28'
MITTELLANDKANAL	CNAL	NC0603	3629	52°22'	10°34'	MITTELRAOODE	STRM	M00448	3211	52°46'	7°35'
MITTELLANDKANAL	CNAL	N05206	3524	52°24'	9°46'	MITTELRAOODE	STRM	M01356	3112	52°51'	7°43'
MITTELLANDKANAL	CNAL	PO1108	3529	52°25'	10°38'	MITTELRAOODE	STRM	M01151	3112	52°48'	7°41'
MITTELLAUB	AN	MU6344	7717	48°15'	8°30'	MITTELRAIN	FRST	NA4029	6023	49°55'	9°34'
MITTELLEJE	HILL	MB6970	4817	51°11'	8°34'	MITTELRAIN	FRST	NA3568	5722	50°16'	9°29'
MITTELLENGENFELD	POPL	NV8118	7026	48°55'	10°07'	MITTELRAIN	AN	NA2741	5922	50°01'	9°23'
MITTELLEY	FRST	MB5361	4816	51°06'	8°20'	MITTELRAIN	FRST	NA3340	5922	50°01'	9°28'
MITTELLINACH	POPL	MU4319	7915	48°01'	8°14'	MITTELRAIN	FRST	NV0685	6420	49°31'	9°05'
MITTELLINIE	AN	M04088	2814	53°08'	8°06'	MITTELAMSTADT	POPL	PV0464	6628	49°19'	10°26'
MITTELLÖHLE	FRST	NV6506	7125	48°48'	9°53'	MITTELANKACH	POPL	MU4257	7615	48°22'	8°13'
MITTELLOHN	AN	MV8336	6918	49°05'	8°46'	MITTELREIÖENBACH	POPL	L88709	6210	49°43'	7°26'
MITTELLOHNE	POPL	L07918	3509	52°30'	7°13'	MITTELREIHE	POPL	MC8366	3918	52°03'	8°45'
MITTELLOHNE	POPL	L07918	3409	52°30'	7°13'	MITTELREINBACH	POPL	PV9093	6435	49°34'	11°38'
MITTELLÖSER	AN	MA6503	6317	49°41'	8°31'	MITTELRIEDEL	POPL	PV7356	6734	49°14'	11°23'
MITTELM.	MILL	NV1679	6521	49°28'	9°13'	MITTELRIED	POPL	NT6885	8225	47°43'	9°55'
MITTELMARBACH	POPL	PUB467	7534	48°26'	11°29'	MITTELRIED	AN	NA5703	6324	49°41'	9°47'
MITTELMARK	FRST	MA2581	5613	50°23'	7°57'	MITTELRIED	MOW	MU8939	7719	48°12'	8°51'
MITTELMARK	AN	NV3974	6523	49°25'	9°32'	MITTELRIEUE	STRM	PC0692	3729	52°16'	10°33'
MITTELMARSCH	MOW	MF6080	1116	54°52'	8°23'	MITTELRIEUE	UTCH	PC0191	3728	52°16'	10°29'
MITTELMARTERHOF	FARM	PV4622	7032	48°56'	10°59'	MITTELRIEDEN	POPL	PV0627	7928	48°05'	10°25'
MITTELMATT	MOW	MU0104	8112	47°53'	7°41'	MITTELRODE	POPL	NC4484	3723	52°12'	9°38'
MITTELMATTEN	MDW	MU0113	8012	47°58'	7°40'	MITTELRODE	POPL	NA4399	5423	50°32'	9°37'
MITTELMATTEN	MDW	MU0203	8112	47°52'	7°41'	MITTELROT	POPL	NV5426	7024	48°59'	9°44'
MITTELMATTEN	MDW	MU3087	7314	48°38'	8°03'	MITTELRÜCK	FRST	N89216	5327	50°41'	10°18'
MITTELMIEZEN	MILL	NV9329	6927	49°00'	10°16'	MITTELRÜCK	HILL	N88324	5227	50°46'	10°11'
MITTELMESS	MDW	MU6810	8017	47°56'	8°34'	MITTELRÜCK	FRST	N85438	5124	50°53'	9°46'
MITTELMINSELN	POPL	MT0973	8312	47°36'	7°47'	MITTELRÜCK	HILL	N80580	4720	51°16'	9°04'
MITTELMOOR	MRSH	L09940	3211	52°42'	7°31'	MITTELRÜCK	HILL	N80275	4720	51°14'	9°02'
MITTELMOOS	MOW	U01521	7040	48°55'	12°28'	MITTELRÜCK	HILL	MB9563	4819	51°07'	8°56'
MITTELMOOS	MOW	NT2585	8222	47°43'	9°20'	MITTELRÜCK	AN	MV1095	6312	49°36'	7°45'
MITTELMOSELSTRASSE	ST	LA5328	6107	49°53'	6°57'	MITTELRÜCK	FRST	PA9502	6336	49°38'	11°42'
MITTELMOSELSTRASSE	ST	LA5026	6107	49°52'	6°55'	MITTELRÜCKEN	RDGE	PA3167	5731	50°14'	10°50'
MITTELMOSELSTRASSE	ST	LA4723	6107	49°50'	6°52'	MITTELRÜSSSELBACH	POPL	PV6397	6333	49°36'	11°16'
MITTELMÜHLE	MILL	NB8063	4826	51°07'	10°08'	MITTELS 8.	HILL	MB6895	4517	51°24'	8°32'
MITTELMÜHLE	MILL	PA9614	6236	49°45'	11°43'	MITTELS 8.	HILL	NC8727	4327	51°41'	10°16'
MITTELMÜHLE	MILL	PA7413	6234	49°45'	11°25'	MITTELS-8.	RDGE	LV3476	6506	49°25'	6°43'
MITTELMÜHLE	MILL	PV2369	6630	49°22'	10°41'	MITTELS-8.	HILL	PF0318	1629	54°18'	10°35'
MITTELMÜHLE	MILL	PV2611	7130	48°50'	10°43'	MITTELS-8.	MT	M07080	4717	51°16'	8°34'
MITTELMÜHLE	MILL	PV9626	7036	48°57'	11°41'	MITTELS-8.	HILL	M06671	4817	51°11'	8°31'
MITTELMÜHLE	MILL	NV8439	6926	49°06'	10°09'	MITTELS-8.	HILL	M89585	4618	51°19'	8°47'
MITTELMÜHLE	MILL	NV4037	6923	49°05'	9°33'	MITTELSAUERHOF	POPL	PA9162	5836	50°11'	11°41'
MITTELMÜHLE	MILL	NV6367	6625	49°21'	9°52'	MITTELSAUN	AN	MU9276	7427	48°32'	10°15'
MITTELMÜHLE	FARM	PV0858	6728	49°16'	10°29'	MITTELSBACH	STRM	MU8752	7619	48°18'	8°49'
MITTELMÜHLE	MILL	NU4499	7223	48°44'	9°36'	MITTELSBACH	STRM	MU8752	7618	48°19'	8°49'
MITTELMÜHLE	MILL	PV7646	6834	49°08'	11°25'	MITTELSBERG	AN	MV9815	7119	48°53'	8°58'
MITTELMÜHLE	MILL	NC0324	4320	51°40'	9°02'	MITTELSBÜREN	POPL	MU7787	2817	53°08'	8°40'
MITTELMÜHLE	MILL	MV3356	6714	49°15'	8°05'	MITTELSBÜREN	POPL	MU7787	2818	53°08'	8°40'
MITTELMÜHLE	MILL	NV2738	6922	49°06'	9°22'	MITTELSBÜRER GRODEN	MOW	M07886	2818	53°07'	8°40'
MITTELMÜHLE	MILL	PA0137	6028	49°59'	10°25'	MITTELSCHACHEN	RDGE	MV1546	6813	49°10'	7°50'
MITTELMÜHLE	MILL	MA2574	5613	50°19'	7°57'	MITTELSCHACHT	MINE	MA2177	5613	50°20'	7°53'
MITTELMÜHLE	MILL	PA0851	5829	50°06'	10°31'	MITTELSCHNEFFLENZ	POPL	NV2072	6521	49°24'	9°17'
MITTELMÜHLE	MILL	MU1349	7712	48°17'	7°50'	MITTELSCHIED	HILL	N81262	4821	51°07'	9°10'
MITTELMÜHLE	MILL	MU1245	7712	48°15'	7°49'	MITTELSCHIED	POPL	L88724	5210	50°45'	7°24'
MITTELMÜHLE	MILL	NV8267	6626	49°21'	10°08'	MITTELSCHIEDS-8	STRM	N81263	4821	51°07'	9°10'
MITTELMÜHLE	MILL	NT4671	8423	47°35'	9°37'	MITTELSCHIEPPACH	AN	NV3244	6822	49°09'	9°26'
MITTELMÜHLE	MILL	PA2234	6030	49°57'	10°42'	MITTELSCHIEDA	FARM	NU0964	5837	50°11'	11°56'
MITTELMÜHLE	MILL	PA0029	6028	49°54'	10°23'	MITTELSCHLAG	FRST	NA7264	5726	50°13'	10°01'
MITTELMÜHLE	MILL	MU3490	7314	48°40'	8°06'	MITTELSCHLAG	FRST	MV6515	7117	48°53'	8°31'
MITTELMÜHLE	MILL	PA0743	5929	50°02'	10°29'	MITTELSCHLECHTBACH	POPL	NV3913	7123	48°52'	9°32'
MITTELMÜHLE	MILL	PA1441	5929	50°01'	10°35'	MITTELSCHNABELSHOF	FARM	MU4020	7915	48°02'	8°12'
MITTELMÜHLE	MILL	MA4196	5415	50°31'	8°10'	MITTELSCHNAITBACH	FARM	MU6527	7925	48°06'	9°52'
MITTELMÜHLE /BATZERSCHMÜHLE/	MILL	MA2579	5613	50°21'	7°57'	MITTELSCHNEISE	ROAD	LA6010	6208	49°44'	7°04'
MITTELNAIFER M.	MILL	PA7000	6334	49°38'	11°21'	MITTELSCHNEISEINGEN	POPL	M81263	8416	47°31'	8°22'
MITTELNEGER M.	POPL	MB2257	4913	51°03'	7°53'	MITTELSCHNEUSE	ROAD	LA7324	6109	49°51'	7°14'
MITTELNEUFNACH	POPL	PJ3837	7J29	48°10'	10°35'	MITTELSCHNEUSE	ST	LA5706	6308	49°41'	7°01'
MITTELNKIRCHEN	POPL	NE4033	2423	53°33'	9°36'	MITTELSCHOLLACH	POPL	MU4514	8015	47°59'	8°16'
MITTELORHNWEG	AN	NV3353	6722	49°14'	9°27'	MITTELSCHÖPPBERG	FARM	NV4741	6823	49°07'	9°38'
MITTELORBOICH	POPL	L82596	4604	51°23'	6°24'	MITTELSDOORF	POPL	N88007	5326	50°37'	10°08'
MITTELORT	POPL	ME6005	2716	53°18'	8°24'	MITTELSDOORF	POPL	ND1079	2920	53°04'	9°09'
MITTELORT-LÄNDEN	POPL	M00345	3211	52°45'	7°34'	MITTELSDOORF	POPL	NE2439	2322	53°36'	9°22'
MITTELOSCH	AN	NU3836	7823	48°11'	9°31'	MITTELSEE	LAKE	NT5779	8324	47°40'	9°46'
MITTELOSCH	AN	NT1799	8121	47°51'	9°14'	MITTELSEISSACKER-FELD	AN	PJ3222	7830	48°08'	10°46'
MITTELOSCHM	MDW	NT4596	8123	47°49'	9°36'	MITTELSFELDE	FARM	NE8883	2028	53°59'	10°20'
MITTELOSCH	AN	MU7008	8017	47°55'	8°36'	MITTELSHUCHTING	POPL	M08178	2918	53°03'	8°43'
MITTELOSCH	AN	NU2519	7922	48°01'	9°20'	MITTELSINN	POPL	NA4460	5823	50°11'	9°37'
MITTELOSCH	AN	NT1794	8221	47°48'	9°14'	MITTELSMOOR	POPL	N00289	2820	53°09'	9°01'
MITTELOSCHLE	FRST	NU0518	7920	48°01'	9°04'	MITTELSPÄGLE	AN	NV5914	7124	48°53'	9°41'
MITTELPFAD	AN	MA2416	6213	49°47'	7°56'	MITTELSPECK	FRST	MU1364	7512	48°25'	7°49'
MITTELPFAD	AN	NV2824	7022	48°58'	9°23'	MITTELST M.	MILL	MB8306	5318	50°36'	8°46'
MITTELPFAD	AN	MU9895	7219	48°42'	8°58'	MITTELST. HAMMER	MILL	N80654	4920	51°02'	9°05'

NAME	DESIGNATION	GRID REF.	SHEET NO.	LAT.	LONG.	NAME	DESIGNATION	GRID REF.	SHEET NO.	LAT.	LONG.
MITTELSTADT	POPL	NU1679	7421	48°34'	9°13'	MITTELWALD	FRST	NU0126	7920	48°05'	9°01'
MITTELSTAUFEN	MT	UN3791	8242	47°45'	12°49'	MITTELWALO	POPL	NV7225	7025	48°58'	9°59'
MITTELSTAUFEN	MT	UN3791	8243	47°45'	12°49'	MITTELWALO	AN	NV6020	7024	48°56'	9°49'
MITTELSTBERG	AN	MV7416	7117	48°54'	8°39'	MITTELWALO	FRST	MA9623	6119	49°52'	8°56'
MITTELSTE HEIDE	POPL	ME6106	2616	53°18'	8°25'	MITTELWALD	FRST	NV2569	6622	49°22'	9°20'
MITTELSTE HÖHE	HILL	MO4670	3015	52°59'	8°12'	MITTELWÄLDLE	FRST	NV6431	6925	49°02'	9°53'
MITTELSTE HORN	FRST	NE0904	2720	53°17'	9°08'	MITTELWÄLDLE	FRST	NV6021	7024	48°56'	9°49'
MITTELSTE KERNAL	VAL	N84350	4923	51°00'	9°37'	MITTELWÄLDLE	FRST	MV9400	7219	48°45'	8°55'
MITTELSTE M.	MILL	MA9524	6119	49°52'	8°56'	MITTELWÄLDLE	FRST	MD5013	3515	52°28'	8°16'
MITTELSTE M.	MILL	M84515	5315	50°41'	8°13'	MITTELWÄLDLE	FARM	MF8481	1118	54°52'	8°45'
MITTELSTE M.	MILL	LA9970	5711	50°16'	7°35'	MITTELWÄLDLE	POPL	PA5170	5732	50°16'	11°07'
MITTELSTE-M.	STRM	M85559	4916	51°05'	8°22'	MITTELWÄLDLE	ROAD	PU3436	7830	48°10'	10°48'
MITTELSTEHECKE	POPL	M80252	4911	51°01'	7°36'	MITTELWÄLDLE	AN	NU3935	7823	48°10'	9°31'
MITTELSTEIG-B.	MILL	L87747	5009	50°58'	7°15'	MITTELWÄLDLE	ROAD	MA6937	6017	49°59'	8°34'
MITTELSTEINBACH	STRM	U07239	6945	49°05'	13°15'	MITTELWÄLDLE	ROAD	MA5231	6016	49°56'	8°20'
MITTELSTEINBACH	POPL	NV4244	6823	49°09'	9°35'	MITTELWÄLDLE	ROAD	MA3529	6014	49°55'	8°06'
MITTELSTEINBACH	POPL	L88455	4910	51°02'	7°21'	MITTELWÄLDLE	ROAD	MA3528	6014	49°54'	8°06'
MITTELSTEINBERG	AN	LV5351	6807	49°12'	6°59'	MITTELWÄLDLE	ROAD	MA4238	6015	49°59'	8°11'
MITTELSTEINWALD	POPL	MU5464	7516	48°26'	8°23'	MITTELWÄLDLE	ROAD	MA6037	6016	49°59'	8°26'
MITTELSTELL-WEG	ROAD	PA2782	5630	50°23'	10°47'	MITTELWÄLDLE	ROAD	MA5437	6016	49°59'	8°22'
MITTELSTELLER WEG	ROAD	NU6066	7524	48°27'	9°49'	MITTELWÄLDLE	ROAD	MA3237	6014	49°59'	8°03'
MITTELSTEN THÜLE	POPL	MD2668	3013	52°57'	7°54'	MITTELWÄLDLE	ROAD	MA3531	6014	49°56'	8°05'
MITTELSTENAHE	POPL	NE0244	2320	53°39'	9°02'	MITTELWÄLDLE	AN	MA2715	6213	49°47'	7°59'
MITTELSTENBÖRGUM	FARM	L09394	2810	53°11'	7°24'	MITTELWÄLDLE	AN	MV7278	6517	49°27'	8°37'
MITTELSTENOORF	POPL	ND5367	3024	52°57'	9°47'	MITTELWÄLDLE	ROAD	MV6778	6517	49°27'	8°32'
MITTELSTENWEILER	POPL	NT2588	8222	47°45'	9°20'	MITTELWÄLDLE	ROAD	MV9502	7219	48°46'	8°56'
MITTELSTER AUGRABEN	MDW	NA0680	5620	50°22'	9°05'	MITTELWÄLDLE	ROAD	MV4307	7115	48°49'	8°13'
MITTELSTER KOOG	AN	MF7441	1417	54°31'	8°36'	MITTELWÄLDLE	ST	MV6414	7117	48°53'	8°31'
MITTELSTER KÜPFEL	FRST	N80410	5320	50°38'	9°04'	MITTELWÄLDLE	ROAD	MA6539	5917	50°00'	8°31'
MITTELSTER KPF.	HILL	M84000	5414	50°33'	8°09'	MITTELWÄLDLE	ROAD	MA7847	5918	50°04'	8°41'
MITTELSTER ORTENBERG	MDW	MA9079	5619	50°22'	8°52'	MITTELWÄLDLE	ROAD	UQ4855	6743	49°14'	12°55'
MITTELSTER RÜCK	ROGE	N87565	4826	51°08'	10°04'	MITTELWÄLDLE	AN	MA5601	6316	49°40'	8°23'
MITTELSTETTEN	POPL	PU4396	7331	48°42'	10°56'	MITTELWÄLDLE	ROAD	MA6100	6316	49°39'	8°28'
MITTELSTETTEN	POPL	PU4396	7231	48°42'	10°56'	MITTELWÄLDLE	BLDG	L89361	4910	51°05'	7°28'
MITTELSTETTEN	POPL	PU3140	7730	48°12'	10°46'	MITTELWÄLDLE	ROAD	ME6003	2716	53°16'	8°24'
MITTELSTETTEN	POPL	PU5547	7732	48°15'	11°05'	MITTELWÄLDLE	ROAD	MU6611	8017	47°57'	8°32'
MITTELSTETTEN	FARM	PU3619	7930	48°01'	10°49'	MITTELWÄLDLE	ROAD	NV3983	6523	49°30'	9°32'
MITTELSTETTEN	POPL	NV4256	6727	49°15'	10°16'	MITTELWÄLDLE	ROAD	MV2383	6521	49°30'	9°19'
MITTELSTETTER FELD	AN	PU3241	7730	48°12'	10°47'	MITTELWÄLDLE	ROAD	MV6451	6717	49°13'	8°31'
MITTELSTIEPEL	POPL	L87898	4509	51°25'	7°15'	MITTELWÄLDLE	ROAD	MV6153	6716	49°14'	8°28'
MITTELSTIEPEL	ROGE	L87898	4509	51°25'	7°15'	MITTELWÄLDLE	AN	MV9164	6619	49°20'	8°53'
MITTELSTOLLEN	MINE	NC1192	3721	52°17'	9°10'	MITTELWÄLDLE	ROAD	MD6585	2816	53°07'	8°29'
MITTELSTREU	POPL	NA9089	5627	50°23'	10°16'	MITTELWÄLDLE	ROAD	MV6891	6417	49°34'	8°34'
MITTELSTRICH	FARM	LE9246	2310	53°39'	7°22'	MITTELWÄLDLE	AN	MU2480	7413	48°34'	7°58'
MITTELSTRIMMIG	POPL	LA7750	5909	50°05'	7°17'	MITTELWÄLDLE	ROAD	NV7672	6526	49°24'	10°03'
MITTELSTRIMMIGER WALD	FRST	LA7746	5909	50°03'	7°17'	MITTELWÄLDLE	AN	MV5293	6416	49°35'	8°20'
MITTELSTÜCK	FRST	NV0400	7220	48°45'	9°03'	MITTELWÄLDLE	FARM	PV2811	7130	48°50'	10°44'
MITTELSTÜCK	FRST	MV9808	7119	48°49'	8°58'	MITTELWÄLDLE	MDW	NT2684	8222	47°42'	9°21'
MITTELSTÜCK	AN	N80558	4920	51°04'	9°04'	MITTELWÄLDLE	POPL	MU3046	7714	48°16'	8°04'
MITTELSTÜCK	FLO	MA9484	5519	50°24'	8°55'	MITTELWÄLDLE	POPL	NV5214	7124	48°53'	9°43'
MITTELSTUOEN	SO	MT0371	8412	47°35'	7°43'	MITTELWÄLDLE	FARM	NU7032	7825	48°08'	9°56'
MITTELSUOBERG	POPL	L86971	4808	51°10'	7°08'	MITTELWÄLDLE	AN	NV7247	6825	49°10'	9°59'
MITTELSÜTTERS	AN	MA5425	6116	49°52'	8°22'	MITTELWÄLDLE	FARM	NT5686	8224	47°43'	9°45'
MITTELTAL	POPL	MU4446	7715	48°16'	8°15'	MITTELWÄLDLE	FARM	LA1949	5904	50°04'	6°28'
MITTELTAL	POPL	MU5074	7415	48°31'	8°19'	MITTELWÄLDLE	AN	MA2420	6113	49°50'	7°56'
MITTELTAL	VAL	NV2187	6421	49°32'	9°17'	MITTELWÄLDLE	AN	MA6001	6316	49°40'	8°27'
MITTELTAL	POPL	MU2461	7613	48°24'	7°58'	MITTELWÄLDLE	MDW	MA8949	5919	50°06'	8°51'
MITTELTAL	VAL	MU0937	7812	48°11'	7°47'	MITTELWÄLDLE	MDW	M85210	5315	50°38'	8°19'
MITTEL TANNE	FRST	NA3308	6222	49°43'	9°28'	MITTELWÄLDLE	MDW	NT4695	8123	47°48'	9°37'
MITTEL TANNEN	FRST	MU9316	8019	48°00'	8°55'	MITTELWÄLDLE	MDW	NV3696	6323	49°37'	9°30'
MITTELTEICH	MRSM	PC0792	3729	52°16'	10°34'	MITTELWÄLDLE	POPL	M83528	5114	50°48'	8°05'
MITTELTEICHWEG	ROAD	MU6390	7316	48°40'	8°30'	MITTELWÄLDLE	ROAD	MA6337	6016	49°59'	8°29'
MITTELTEIL	POPL	ME8264	2118	53°49'	8°44'	MITTELWÄLDLE	FARM	MT1789	8213	47°45'	7°53'
MITTELTHEIL	AN	ME9154	2219	53°44'	8°52'	MITTELWÄLDLE	AN	MF5684	1015	54°54'	8°19'
MITTELTOFT	FARM	MF8279	1118	54°51'	8°43'	MITTELWÄLDLE	AN	NU0185	7320	48°37'	9°01'
MITTELTORSCHNEUSE	ROAD	LV6294	6408	49°35'	7°05'	MITTELWÄLDLE	POPL	NT0482	8320	47°41'	9°03'
MITTELTRIFT	ROAD	PC3069	3931	52°03'	10°54'	MITTELWÄLDLE	POPL	NT0483	8220	47°42'	9°03'
MITTELTRITT	FARM	MF6947	1417	54°34'	8°31'	MITTELWÄLDLE	DTCH	PU1633	7829	48°08'	10°34'
MITTELRUBACH	POPL	NU5705	8024	47°54'	9°46'	MITTELWÄLDLE	POPL	NT4868	8423	47°34'	9°38'
MITTELRUBACH	POPL	NU5705	8124	47°54'	9°46'	MITTELWÄLDLE	AN	M88508	5318	50°37'	8°47'
MITTELVINXT	POPL	LA6795	5508	50°29'	7°07'	MITTELWÄLDLE	FARM	L88881	4710	51°16'	7°23'
MITTELW.	ROAD	MA6538	6017	50°00'	8°31'	MITTELWÄLDLE	MT	LV3641	6806	49°06'	6°45'
MITTELWALD	FRST	MA8634	6018	49°57'	8°49'	MITTELWÄLDLE	MT	UN3385	8242	47°42'	12°46'
MITTELWALD	FRST	NU8309	8026	47°56'	10°07'	MITTELWÄLDLE	FARM	NT5068	8424	47°34'	9°40'
MITTELWALD	FRST	NV9300	7227	48°45'	10°16'	MITTELWÄLDLE	AN	MU9395	7219	48°42'	8°55'
MITTELWALD	FRST	MV1479	6513	49°27'	7°53'	MITTELWÄLDLE	AN	ME4305	2714	53°17'	8°09'
MITTELWALD	FRST	NA7498	5426	50°32'	10°02'	MITTELWÄLDLE	FARM	LC7462	4009	52°00'	7°10'
MITTELWALD	FRST	MA0786	5512	50°25'	7°41'	MITTELWÄLDLE	POPL	MC3161	3913	52°00'	8°00'
MITTELWALD	FRST	MA2885	5513	50°25'	7°59'	MITTELWÄLDLE	POPL	MU6231	7816	48°08'	8°29'
MITTELWALD	FRST	MA1885	5513	50°25'	7°51'	MITTELWÄLDLE	POPL	ME6218	2516	53°25'	8°26'
MITTELWALD	FRST	NA6585	5525	50°25'	9°55'	MITTELWÄLDLE	ROAD	PU4437	7831	48°10'	10°56'
MITTELWALD	FRST	MV9044	6819	49°09'	8°52'	MITTELWÄLDLE	POPL	NU3944	7723	48°14'	9°31'
MITTELWALD	AN	NU0943	7720	48°14'	9°07'	MITTELWÄLDLE	POPL	PU8949	7735	48°16'	11°33'
MITTELWALD	FRST	MA8411	6218	49°45'	8°47'	MITTELWÄLDLE	POPL	OU1606	8137	47°52'	11°53'

NAME	DESIGNATION	GRID REF.	SHEET NO.	LAT.	LONG.	NAME	DESIGNATION	GRID REF.	SHEET NO.	LAT.	LONG.
MITTENKIRCHEN	FARM	QU0907	8136	47°53'	11°48'	MITTERBICHL	FARM	UP2502	8141	47°51'	12°40'
MITTENW. UNTK. H.	BLDG	PT7256	8533	47°26'	11°17'	MITTERBINOER	FARM	UP3272	7542	48°29'	12°44'
MITTENWALD	POPL	PT7057	8533	47°27'	11°15'	MITTERBRANU	POPL	UR2625	6141	49°51'	12°35'
MITTENWEILER	POPL	NT5880	8324	47°40'	9°46'	MITTERBRUNST	POPL	UP9190	7347	48°39'	13°31'
MITTENWEILER	FARM	NU5633	7824	48°09'	9°45'	MITTERBUCH	POPL	TP7742	7838	48°11'	12°00'
MITTER	FARM	PT8791	8235	47°45'	11°30'	MITTERBUCH	POPL	TP7743	7738	48°12'	12°00'
MITTER BERGMUOS	FARM	NT7662	8426	47°30'	10°01'	MITTERBUCH	POPL	QU2243	7737	48°12'	11°59'
MITTER BÜHL	HILL	UR1137	6040	49°57'	12°22'	MITTERBUCHBACH	POPL	UP2055	7641	48°19'	12°34'
MITTER KAR	GRGE	PT5255	8532	47°26'	11°01'	MITTERBÜGEL	HILL	PV6615	7133	48°52'	11°17'
MITTER KÄSER /VERF./	SO	UN3671	8442	47°34'	12°49'	MITTERBÜGL	FARM	QU1046	6837	49°08'	11°53'
MITTER KÄSER /VERF./	PAST	UN4172	8443	47°35'	12°53'	MITTERBÜHL	FARM	UQ3522	7042	48°56'	12°45'
MITTER SCHAOPENBACH	POPL	UP5076	7443	48°31'	12°58'	MITTERBÜHL	HILL	PV7025	7033	48°57'	11°19'
MITTER SIMATSGUND	FARM	NT8162	8426	47°30'	10°05'	MITTERBÜHL	FARM	UV5116	7143	53°22'	12°46'
MITTER- /VORGER- / KIRNBERG	POPL	PT5089	8232	47°44'	11°00'	MITTERBÜHL	HILL	UQ3316	7142	48°52'	12°43'
MITTER-A.	BLDG	NT8958	8527	47°28'	10°11'	MITTERBÜHL	HILL	UR1225	6140	49°51'	12°23'
MITTER-A.	BLDG	UN4181	8343	47°40'	12°53'	MITTERBÜHL	HILL	TQ9595	6439	49°34'	12°10'
MITTER-B.	STRM	MY2249	6813	49°11'	7°56'	MITTERBÜHL	HILL	UQ8411	7146	48°50'	13°25'
MITTER-B.	HILL	VQ0312	7148	48°51'	13°41'	MITTERBÜHL	MT	UQ8017	7146	48°54'	13°22'
MITTER-B.	MT	UQ8916	7146	48°53'	13°29'	MITTERBÜHL	HILL	UQ2336	6941	49°03'	12°35'
MITTER-B.	HILL	PV9509	7135	48°48'	11°40'	MITTEROARCHING	POPL	QU0705	8136	47°52'	11°46'
MITTER-B.	HILL	QV0014	7136	48°51'	11°44'	MITTERUF.	POPL	UQ1852	6841	49°12'	12°30'
MITTER-B.	HILL	UQ0470	6639	49°21'	12°18'	MITTERDING	POPL	UP8158	7646	48°22'	13°23'
MITTER-B.	RDGE	PT8589	8234	47°44'	11°28'	MITTERDORF	POPL	UQ1852	6741	49°12'	12°30'
MITTER-B.	PEAK	UN4285	8343	47°42'	12°53'	MITTERDORF	POPL	UQ6810	7145	48°50'	13°12'
MITTER-B.	HILL	PU6546	7733	48°15'	11°13'	MITTERDORF	POPL	UP7373	7545	48°30'	13°17'
MITTER-BERG	HILL	PA4816	6232	49°47'	11°04'	MITTERDORF	POPL	UQ3941	6842	49°06'	12°47'
MITTER-GER.	ROAD	PU9227	7935	48°04'	11°35'	MITTERDORFER GR.	DTCH	UQ5927	7044	48°59'	13°04'
MITTER-GR.	GRGE	UN3968	8443	47°33'	12°52'	MITTERE ENG	MDW	PV9999	6336	49°37'	11°46'
MITTER-GR.	DTCH	PT7859	8534	47°28'	11°22'	MITTERE GUND-A.	BLDG	NT9052	8527	47°25'	10°11'
MITTER-GR.	DTCH	PT9782	8335	47°40'	11°37'	MITTERECK	FARM	VPO776	7448	48°32'	13°44'
MITTER-H.	FRST	UP7898	7246	48°43'	13°20'	MITTERECK	FARM	UP3306	8142	47°53'	12°46'
MITTER-HTT.	BLDG	PT9675	8335	47°36'	11°37'	MITTERECK	RUGE	PT7457	8533	47°27'	11°19'
MITTER-KAR	GRGE	PT7883	8534	47°30'	11°22'	MITTERECK	SLP	PT4067	8431	47°32'	10°52'
MITTER-LINDER-B.	HILL	PV9509	7135	48°48'	11°40'	MITTERECK	MT	QT0075	8335	47°36'	11°40'
MITTER-M.	HILL	TP8120	7938	48°00'	12°04'	MITTERECK	MT	PT7377	8333	47°37'	11°18'
MITTER-M.	HILL	PT7056	8533	47°26'	11°15'	MITTERECK-GR.	DTCH	PT4066	8431	47°32'	10°52'
MITTER-M.	HILL	PT1376	8329	47°38'	10°30'	MITTERECK-GR.	DTCH	UN5677	8344	47°38'	13°05'
MITTER-RISS	VAL	PT0859	8528	47°28'	10°26'	MITTERECK-GR.	DTCH	PT9878	8335	47°37'	11°38'
MITTER-ROSENBAACH	POPL	PV5197	6332	49°36'	11°05'	MITTEREICH	FARM	UP3220	7942	48°01'	12°45'
MITTER-SPN.	PEAK	PT4846	8632	47°21'	10°58'	MITTEREIS-A.	BLDG	UN3569	8442	47°33'	12°49'
MITTER-STEGBERG	POPL	UQ3532	6942	49°01'	12°44'	MITTERER BERG	HILL	UQ7903	7246	48°46'	13°21'
MITTER-W.	FRST	UQ5649	6844	49°11'	13°01'	MITTERER BERG	AN	MT3087	8214	47°44'	8°04'
MITTER-W.	POND	UP8907	8135	47°53'	11°32'	MITTERER GRABEN	STRM	PUI577	7429	48°32'	10°34'
MITTERACKER-B.	STRM	UP9795	7247	48°42'	13°36'	MITTERER OHRWANG	FRST	NU9028	7827	48°06'	10°13'
MITTERAHAM	POPL	UP1746	7741	48°14'	12°32'	MITTERER-GR.	DTCH	PU7437	7834	48°10'	11°20'
MITTERAICH	POPL	UQ0182	6539	49°27'	12°15'	MITTERERBÜHL	HILL	UQ1254	6740	49°13'	12°25'
MITTERALLMANSHORN	HILL	NU9132	7827	48°08'	10°13'	MITTERESCHACH	AN	NU8252	7626	48°19'	10°07'
MITTERALPE	BLDG	TN7788	8238	47°42'	12°02'	MITTERFECKING	POPL	OV1617	7137	48°52'	11°57'
MITTERALPEN-K.	MT	NT8958	8527	47°28'	10°11'	MITTERFEILN	FARM	UP7174	7445	48°30'	13°15'
MITTERALTING	FARM	UP0260	7640	48°22'	12°20'	MITTERFELD	AN	UQ3809	7142	48°49'	12°47'
MITTERASCHAU	POPL	UQ0972	6640	49°22'	12°22'	MITTERFELD	AN	PU3330	7830	48°07'	10°47'
MITTERAST	EST	UQ2114	7141	48°51'	12°34'	MITTERFELD	AN	PU4129	7831	48°06'	10°53'
MITTERAU	MDW	PV7023	7033	48°56'	11°19'	MITTERFELD	POPL	UN1997	8141	47°48'	12°35'
MITTERAU	FARM	UP2427	7941	48°04'	12°38'	MITTERFELD	FRST	UQ0190	6439	49°32'	12°15'
MITTERAU	FARM	VPO394	7348/49	48°41'	13°41'	MITTERFELD	AN	PU3426	7930	48°04'	10°48'
MITTERAU-B.	STRM	VPO295	7248	48°42'	13°40'	MITTERFELDEN	FARM	UP1529	7941	48°05'	12°31'
MITTERAUBACH	STRM	VPO394	7348/49	48°41'	13°41'	MITTERFELS	POPL	UQ3027	7042	48°58'	12°41'
MITTERAUBACH	POPL	UQ0173	6639	49°23'	12°16'	MITTERFIRMANSREUT	POPL	VQ0016	7147	48°53'	13°38'
MITTERB' G.	FARM	UP0041	7839	48°11'	12°19'	MITTERFISCHEN	POPL	PU6111	8032	47°56'	11°10'
MITTERBACH	STRM	UP7646	7245	48°42'	13°19'	MITTERFLECK	AN	UN4068	8443	47°33'	12°52'
MITTERBACH	POPL	UN5076	8344	47°37'	13°00'	MITTERGERNLAIN	DTCH	PT5563	8432	47°30'	11°04'
MITTERBACH	FARM	UN5076	8344	47°37'	13°00'	MITTERGULUING	POPL	TP8876	7438	48°30'	12°08'
MITTERBACHACHEL	STRM	UQ7734	6945	49°03'	13°19'	MITTERGRABEN	DTCH	QT2080	8337	47°38'	11°56'
MITTERBACHHÖHE	RDGE	UQ7734	6945	49°03'	13°19'	MITTERGRASECK	FARM	PT6058	8532	47°27'	11°07'
MITTERBERG	POPL	UQ3929	7042	49°00'	12°48'	MITTERHAAG	FARM	UP5578	7444	48°32'	13°02'
MITTERBERG	HILL	UQ3929	7042	49°00'	12°48'	MITTERHAARBACH	FARM	UP7165	7545	48°25'	13°16'
MITTERBERG	AN	NU7854	7626	48°20'	10°03'	MITTERHAID	FARM	TP8187	7438	48°36'	12°02'
MITTERBERG	MT	PT7066	8433	47°31'	11°16'	MITTERHAM	POPL	UQ2204	8137	47°51'	11°58'
MITTERBERG	MT	UR1505	6340	49°40'	12°26'	MITTERHAM	POPL	UP7367	7545	48°27'	13°17'
MITTERBERG	MT	PT8070	8434	47°33'	11°23'	MITTERHART	POPL	TP8003	8138	47°51'	12°04'
MITTERBERG	RDGE	PT9889	8235	47°43'	11°38'	MITTERHARTHAUSEN	POPL	UQ2011	7141	48°49'	12°33'
MITTERBERG	MT	TN7891	8238	47°44'	12°02'	MITTERHASER-A.	BLDG	UN5171	8444	47°34'	13°01'
MITTERBERG	MT	UQ0890	6440	49°32'	12°21'	MITTERHASER-A.	BLDG	PT0157	8528	47°27'	10°20'
MITTERBERG	MT	UN4281	8343	47°40'	12°54'	MITTERHAUSEN	POPL	UP3346	7742	48°15'	12°45'
MITTERBERG	SLP	TN7685	8338	47°41'	12°01'	MITTERHAUSEN	POPL	UP2752	7642	48°18'	12°40'
MITTERBERG	MT	PT7976	8334	47°37'	11°23'	MITTERHAUSEN	POPL	UP4179	7443	48°33'	12°51'
MITTERBERG-K.	MT	UN5575	8344	47°37'	13°04'	MITTERHEISING	FARM	TQ9730	7039	48°59'	12°13'
MITTERBERGALPE	BLOG	NT8961	8527	47°30'	10°11'	MITTERHIRSCHBERG	FARM	UQ5119	7043	48°54'	12°58'
MITTERBERGB.	UTCH	UQ3928	7042	48°59'	12°48'	MITTERHOF	FARM	TP8535	7838	48°08'	12°07'
MITTERBERGRIEDEL	RDGE	UN4477	8343	47°38'	12°55'	MITTERHOF	FARM	TP8622	7938	48°01'	12°08'
MITTERBERGRIEDEL	MT	UN4786	8243	47°43'	12°58'	MITTERHOF	EST	URO743	5939	50°00'	12°19'
MITTERBG. ALPE	FRST	UN3083	8342	47°41'	12°44'	MITTERHOF	FARM	UP3362	7642	48°23'	12°44'
MITTERBICHL	FARM	TN9596	8239	47°47'	12°16'	MITTERHOF	POPL	TN9193	8239	47°45'	12°13'
MITTERBICHL	POPL	UQ6818	7045	48°54'	13°12'	MITTERHOF	BLDG	PT0854	8528	47°26'	10°26'

NAME	DESIGNATION	GRID REF.	SHEET NO.	LAT.	LONG.	NAME	DESIGNATION	GRID REF.	SHEET NO.	LAT.	LONG.
MITTERHÖLL	POPL	TR9904	6339	49°39'	12°13'	MITTERROIDHAM	POPL	UP2719	7942	48°00'	12°41'
MITTERHOLZ	FRST	UP9895	7247	48°42'	13°37'	MITTERROITH	FARM	U01034	6940	49°02'	12°24'
MITTERHOLZ	FRST	PU5738	7832	48°11'	11°07'	MITTERSASS	FARM	UP2838	7842	48°10'	12°41'
MITTERHOLZ	FRST	PU6363	7633	48°24'	11°12'	MITTERSBERG	POPL	PV8670	6635	49°21'	11°34'
MITTERHOLZ	FARM	PT0374	8328	47°37'	10°22'	MITTERSBERG	POPL	U0D886	7437	48°36'	11°49'
MITTERHÖRLBACH	POPL	QV1107	7237	48°47'	11°52'	MITTERSCHABING	FARM	UP3482	7442	48°34'	12°45'
MITTERHUB	FARM	TP9752	7739	48°17'	12°16'	MITTERSCHENBLING	MT	VQ0216	7148	48°53'	13°40'
MITTERHUT	AN	URO222	6139	49°49'	12°15'	MITTERSCHERING	POPL	PUB176	7434	48°31'	11°27'
MITTERHÜTTEN-A./VERF./	SÜ	UNS165	8444	47°31'	13°01'	MITTERSCHIDA	FARM	U02924	7042	48°57'	12°40'
MITTERHÜTTEN-GR.	DTCH	PT6063	8432	47°30'	11°08'	MITTERSCHLÖSSELWALD	POPL	U09037	6946	49°05'	13°29'
MITTERJÜCHL	AN	PT5450	8632	47°23'	11°02'	MITTERSCHMIDDORF	POPL	UP1788	7541	48°26'	12°32'
MITTERKAR	GRGE	PT7557	8533	47°27'	11°19'	MITTERSEE	LAKE	UN1884	8341	47°41'	12°34'
MITTERKASER-A.	BLDG	UN4571	8443	47°34'	12°56'	MITTERSENDLING	POPL	PUB831	7835	48°06'	11°32'
MITTERKEIL	FARM	UQ9225	7047	48°58'	13°31'	MITTERSCHAUSEN	POPL	MA7400	6318	49°39'	8°43'
MITTERKEIL	ROGE	PT8478	8334	47°38'	11°27'	MITTERSCHIRCHEN	POPL	UP257	7642	48°21'	12°44'
MITTERKLAMM	GRGE	PT5956	8532	47°26'	11°07'	MITTERSTAHL	POPL	PV8654	6735	49°13'	11°33'
MITTERKLAMM-GR.	DTCH	PT5955	8532	47°26'	11°07'	MITTERSTALL-W.	POND	PA4800	6332	49°38'	11°03'
MITTERKOGEL	POPL	UQ3429	7042	48°59'	12°44'	MITTERSTATT	FARM	UN3099	8142	47°49'	12°44'
MITTERKOPF	MT	PT6564	8433	47°30'	11°11'	MITTERSTEIG	ROAD	PV9710	7136	48°49'	11°41'
MITTERKOPF	MT	PT9276	8335	47°36'	11°34'	MITTERSTETTEN	POPL	U0D898	7237	48°42'	11°50'
MITTERKRATZEN	POPL	VP1190	7348/49	48°39'	13°47'	MITTERSTRAM-H.	FRST	TP7710	8036	47°54'	12°01'
MITTERKREITH	POPL	UQ1753	6740	49°12'	12°29'	MITTERSULZBERG	FARM	PT2479	8329	47°39'	10°39'
MITTERKREITH	FARM	QV0544	6836	49°07'	11°49'	MITTERTALER GRABEN	DTCH	QT1082	8336	47°39'	11°48'
MITTERKREUZ	PEAK	PT7355	8533	47°25'	11°17'	MITTERTALERALPE	BLDG	OT1082	8336	47°39'	11°48'
MITTERLAUFELD	AN	UN5066	8444	47°32'	13°01'	MITTERTAUENBACH	FARM	UP4649	7743	48°16'	12°55'
MITTERLACHE	POND	PT6647	8133	47°48'	11°13'	MITTERTEICH	POPL	UR0237	6039	49°57'	12°14'
MITTERLACH	FRST	PU6948	7733	48°16'	11°17'	MITTERWACHSBUHEL	MT	PT4975	8331	47°47'	10°59'
MITTERLANGAU	POPL	U01888	6440	49°31'	12°29'	MITTERWACHSENBERG	POPL	U03328	7042	48°59'	12°43'
MITTERLEHN	FARM	UP3747	7742	48°15'	12°48'	MITTERWANDL	CLIF	UN0093	8240	47°46'	12°20'
MITTERLEHNER	FARM	UP2437	7841	48°10'	12°38'	MITTERWASSER	POPL	VQ0981	7448	48°34'	13°46'
MITTERLEINBACH	POPL	UP9498	7247	48°44'	13°34'	MITTERWEG	ST	UQ3411	7142	48°50'	12°44'
MITTERLEITE	SLP	UQ3647	6842	49°09'	12°45'	MITTERWEG	ROAD	PU4132	7831	48°07'	10°53'
MITTERLEITEN	FARM	TN9385	8339	47°41'	12°14'	MITTERWEG	FARM	TP9903	8139	47°51'	12°19'
MITTERLEITNER RIED	AN	TN9486	8239	47°42'	12°15'	MITTERWEG	ROAD	QV0604	7236	48°45'	11°48'
MITTERLERN	POPL	U01664	7637	48°23'	11°55'	MITTERWEG	ROAD	QV0404	7236	48°45'	11°47'
MITTERLIND	POPL	QA0541	6037	49°59'	11°52'	MITTERWEG	ROAD	QV0368	6642	49°21'	12°44'
MITTERLING	FARM	UP8694	7346	48°41'	13°27'	MITTERWEG	AN	QU1129	7937	48°05'	11°50'
MITTERLING	FRST	UQ9610	7147	48°50'	13°35'	MITTERWEG GERÄUMT	ROAD	QU0313	8036	47°56'	11°43'
MITTERMAIR	FARM	TP9226	7939	48°03'	12°13'	MITTERWEGEN	FARM	UN2591	8242	47°45'	12°40'
MITTERMAIS	FRST	UN3298	8142	47°49'	12°46'	MITTERWIES	FARM	PU1727	7933	48°04'	11°18'
MITTERMAIS	PAST	UN3278	8342	47°38'	12°46'	MITTERWIES S.O.M.	MILL	TP9722	7939	48°01'	12°17'
MITTERMARCHENBACH	POPL	QU0973	7537	48°28'	11°50'	MITTERWILLENBACH	POPL	UP4755	7643	48°20'	12°56'
MITTERMARIE	FARM	UP2157	7641	48°20'	12°35'	MITTERWINKL	FARM	UP2432	7841	48°07'	12°38'
MITTERMUOS	POPL	UN5192	8244	47°46'	13°01'	MITTERWÜHR	POPL	PV9505	7235	48°46'	11°39'
MITTERMÜHL	MILL	U03320	7042	48°55'	12°43'	MITTHAL	FARM	NC5354	4024	51°56'	9°46'
MITTERMÜHL	MILL	UP7888	7346	48°38'	13°20'	MITTHAL	FRST	NU5155	7624	48°21'	9°41'
MITTERMÜHL	MILL	UP3050	7742	48°17'	12°43'	MITTICH	POPL	UP8166	7546	48°26'	13°23'
MITTERMÜHLE	MILL	UP9487	7347	48°38'	13°34'	MITTISHAUS	POPL	NU5813	8024	47°58'	9°47'
MITTERMÜHLE	MILL	QU0789	7336	48°37'	11°49'	MITTISHAUSER HALDEN	SLP	NU5713	8024	47°58'	9°46'
MITTERMÜHLE	MILL	UQ9307	7147	48°48'	13°32'	MITTKOPPEL	FARM	NF3275	1123	54°49'	9°30'
MITTERMÜHLE	MILL	UP0631	7840	48°06'	12°23'	MITTL HAFEN	PORT	MV6475	6517	49°26'	8°30'
MITTERMÜHLE	MILL	UP2040	7841	48°11'	12°35'	MITTL.-ARN-SP.	PEAK	PT6751	8633	47°23'	11°13'
MITTERMÜHLE	MILL	UP0939	7840	48°10'	12°26'	MITTL.-GRUBER WEG	ROAD	TR8406	6338	49°40'	12°01'
MITTERMÜHLE	MILL	UQ0116	7139	48°52'	12°17'	MITTL.-HARTTEILL	MUW	PU3624	7930	48°03'	10°50'
MITTERMÜHLE	MILL	TP7877	7438	48°30'	11°59'	MITTL.-INSELSEE	LAKE	NT9677	8327	47°38'	10°17'
MITTERMÜHLE	MILL	UP1925	7941	48°03'	12°34'	MITTL.-LEHMENTAL	VAL	NC8936	4227	51°46'	10°17'
MITTERMÜHLE	MILL	PU5583	7432	48°35'	11°06'	MITTL.-M.	MILL	MA1970	5713	50°17'	7°52'
MITTERMÜHLE	MILL	UP2910	8042	47°55'	12°43'	MITTL.-NASSENWANGFELD	AN	PU3528	7930	48°05'	10°49'
MITTERMÜLLER	MILL	UN4390	8243	47°45'	12°55'	MITTL.-POPENREUTH EINZEL	FARM	PA9664	5836	50°12'	11°45'
MITTERNACH	POPL	UQ7810	7146	48°50'	13°20'	MITTL.-RASEN-W.	POND	PA9815	6236	49°45'	11°45'
MITTERNACHER OHE	STRM	U07709	7146	48°49'	13°19'	MITTL.-SCHÜRENFELD	AN	PU3527	7930	48°05'	10°49'
MITTERNACHER OHE	STRM	U07904	7146	48°49'	13°21'	MITTL.-ZECHEN-T.	POND	NC9142	4127	51°49'	10°19'
MITTERNACHER OHE	STRM	U07610	7145	48°50'	13°19'	MITTL.-ANGERHULZ	FRST	PU7728	7934	48°05'	11°23'
MITTERNACHER OHE	STRM	U07513	7145	48°51'	13°18'	MITTL.AU	MUW	PA7090	6034	49°54'	11°22'
MITTERNBERG	FRST	NA0505	6220	49°42'	9°04'	MITTL.AUSCHNIPPE-M.	MILL	NC5210	4424	51°32'	9°45'
MITTERNBERG	FARM	UP5349	7744	48°17'	13°01'	MITTL.AXTLOHWEG	ROAD	MV5800	7216	48°45'	8°26'
MITTERNBORG	POPL	UP6196	7244	48°42'	13°07'	MITTL.BAUERNSCHLAG	FRST	PA9816	6236	49°46'	11°45'
MITTERNBORG	POPL	PU7947	7734	48°15'	11°25'	MITTL.BAUHÖHLE	FRST	AA3528	6022	49°54'	9°29'
MITTERNBORG	POPL	UP0709	8040	47°54'	12°25'	MITTL.BERG	HILL	TU9188	6438	49°30'	12°07'
MITTERÖD	FARM	UP9485	7347	48°36'	13°34'	MITTL.BERGFELD	AN	PU3334	7830	48°09'	10°47'
MITTERÖD	FARM	UP4568	7543	48°27'	12°54'	MITTL.BIRKENHOF	FARM	NA5999	5425	50°32'	9°50'
MITTERODE	POPL	NB6462	4825	51°06'	9°55'	MITTL.BURKHANN	FRST	NB7349	5026	50°59'	10°02'
MITTERODER	POPL	TQ9363	6736	49°17'	12°09'	MITTL.BRUNN-W.	FRST	UP2403	8141	47°51'	12°39'
MITTERPIRACH	FARM	UP0523	7940	48°02'	12°23'	MITTL.BRUNNEN	WELL	MU5523	7916	48°03'	8°24'
MITTERRAIN	POPL	UQ3815	7142	48°52'	12°47'	MITTL.DOCHBACH	FARM	MU2947	7714	48°16'	8°02'
MITTERRAIT	FARM	UP0276	7439	48°30'	12°19'	MITTL.DRECKTAL	VAL	PC0831	4229	51°43'	10°44'
MITTERRAIT	POPL	TP9700	8139	47°49'	12°17'	MITTL.UREITORSPIITZE /PARTENKIRCHNER/	PEAK	PT6052	8532	47°24'	11°07'
MITTERRAUT	FARM	UP9783	7447	48°35'	13°36'	MITTL.ÜRÜMLINGSGRABEN	DTCH	PD2814	3531	52°28'	10°53'
MITTERRAUTEN	POPL	UP7858	7646	48°22'	13°21'	MITTL.EICHEN-B.	MT	PC1278	3829	52°08'	10°38'
MITTERRIED	FRST	PU6221	7933	48°01'	11°10'	MITTL.EICHEN	FRST	PA9038	5836	50°09'	11°40'
MITTERRIMBACH	POPL	TP9647	7739	48°15'	12°15'	MITTL.EINERSBERGER-T.	POND	NC8941	4127	51°49'	10°17'
MITTERRUHR	POPL	UP7059	7645	48°22'	13°15'	MITTL.EISCHACH	FRST	UN8547	7726	48°16'	10°09'
MITTERRUHRBACH	POPL	UP2773	7542	48°29'	12°40'	MITTL.FREUDENTHAL	POPL	MT7287	8217	47°44'	8°38'
MITTERRUHRENSTADT	POPL	PV7873	6634	49°23'	11°27'	MITTL.GER.	ROAD	PU9948	7736	48°15'	11°41'

NAME	DESIGNATION	GRID REF.	SHEET NO.	LAT.	LONG.	NAME	DESIGNATION	GRID REF.	SHEET NO.	LAT.	LONG.
MITTL.GFÄLLEI	FRST	UQ8135	6946	49°03'	13°22'	MITTLERE HÜLLENTALSPITZEN	PEAK	PT5254	8532	47°25'	11°01'
MITTL.GLEIS-B.	MT	MV2768	6613	49°22'	8°00'	MITTLERE HÜLZER	FRST	PÜ0256	7628	48°21'	10°23'
MITTL.GRUMBACHER T.	PONO	NC9245	4128	51°51'	10°20'	MITTLERE HÜTTE	BLDG	PT0356	8528	47°27'	10°22'
MITTL.MAHNFALZ	FRST	TR8608	6338	49°41'	12°02'	MITTLERE ISAR KANAL	CNAL	PQ9539	7835	48°10'	11°37'
MITTL.HART	FRST	NV1594	6321	49°36'	9°13'	MITTLERE ISARKANAL	CNAL	QU1864	7637	48°23'	11°57'
MITTL.HARTTEILE	MUW	PJ3624	7931	48°03'	10°50'	MITTLERE ISARKANAL	CNAL	QU0945	7736	48°13'	11°49'
MITTL.HECKEN-M.	MILL	LV1087	6404	49°30'	6°22'	MITTLERE ISARKANAL	CNAL	QU0042	7736	48°12'	11°41'
MITTL.MERLAS	FARM	PA7651	5934	50°05'	11°28'	MITTLERE ISARKANAL	CNAL	QU1251	7737	48°17'	11°52'
MITTL.HIRSCHLAUF-STG.	TRL	UN5067	8444	47°32'	13°01'	MITTLERE ISARKANAL	CNAL	QU1147	7737	48°14'	11°50'
MITTL.HIRTENBACH	VAL	MV1350	6712	49°12'	7°49'	MITTLERE ISARKANAL	CNAL	QU2071	7537	48°27'	11°59'
MITTL.HÜLZLEIN	FRST	NV4793	6423	49°35'	9°39'	MITTLERE LACHE	AN	NV0764	6620	49°20'	9°06'
MITTL.HORNWEG	ROAD	MU6097	7216	48°43'	8°28'	MITTLERE LICHT	AN	PT0348	8628	47°23'	10°22'
MITTL.HTT.	BLUG	PT0655	8528	47°26'	10°25'	MITTLERE M.	MILL	NV1733	6921	49°03'	9°14'
MITTL.HUMMELLOCH	FARM	MU3724	7914	48°04'	8°09'	MITTLERE MÜHLE	MILL	NA7433	6026	49°57'	10°02'
MITTL.ISARAU	FRST	PJ9744	7735	48°13'	11°39'	MITTLERE MÜHLE	MILL	NU0287	7320	48°38'	9°02'
MITTL.ISARKANAL	CNAL	TP7875	7538	48°29'	11°59'	MITTLERE MÜHLE	MILL	MU9120	7919	48°02'	8°53'
MITTL.JETZENWALD	FARM	MU1500	8113	47°51'	7°52'	MITTLERE MÜHLE	MILL	NA7522	6126	49°51'	10°02'
MITTL.KOPF	MT	LV6458	6708	49°16'	7°08'	MITTLERE MÜHLE	MILL	MU5859	7616	48°23'	8°26'
MITTL.KRAGEN-K./GRAUER-K./	MT	LV5264	8444	47°31'	13°02'	MITTLERE MÜHLE	MILL	NU2778	7422	48°33'	9°22'
MITTL.KRAXEN-B.	DTCH	UN2685	8242	47°42'	12°41'	MITTLERE RIEDWIESEN	MUW	NU2010	8021	47°57'	9°16'
MITTL.KREBSER	ROGE	MV1273	6512	49°24'	7°47'	MITTLERE SCHN.	ROAD	MA7346	5917	50°04'	8°37'
MITTL.LANGENBACH	POPL	MU4781	7415	48°35'	8°17'	MITTLERE SCHNAID	POPL	PA8173	5735	50°17'	11°32'
MITTL.LECHFELD	AN	PJ3434	7830	48°09'	10°48'	MITTLERE SCHNEID M.	MILL	PA6464	5735	50°12'	11°18'
MITTL.LEIMTAL	VAL	PC0133	4228	51°44'	10°28'	MITTLERE SCHWAND-A.	BLDG	NT9966	8427	47°32'	10°19'
MITTL.LIMPIG	VAL	NC9335	4228	51°45'	10°21'	MITTLERE SENSENFABRIK	MILL	MV7010	7117	48°50'	8°35'
MITTL.M.	MILL	NAV083	5627	50°23'	10°16'	MITTLERE STECKENHELDE	FRST	NV0181	6520	49°29'	9°01'
MITTL.M.	MILL	LV9380	6511	49°28'	7°31'	MITTLERE STEG-M.	MILL	LV2089	6405	49°32'	6°31'
MITTL.M.	MILL	NA7454	5826	50°08'	10°02'	MITTLERE STEIGE	ROAD	MU8325	7918	48°05'	8°46'
MITTL.M.	MILL	NA1016	6220	49°48'	9°08'	MITTLERE STEINLACHE	MUW	MA5800	6316	49°39'	8°25'
MITTL.M.	MILL	NA1906	6221	49°42'	9°16'	MITTLERE TALMÜHLE	MILL	MA3520	6114	49°50'	8°06'
MITTL.M.	MILL	NU6777	7425	48°33'	9°55'	MITTLERE WEG	ROAD	MV3374	6517	49°25'	8°38'
MITTL.M.	MILL	NB7491	4626	51°22'	10°04'	MITTLERE WEISSERUE	AN	MA9249	5919	50°06'	8°53'
MITTL.MÜHLE	MILL	NU1505	8021	47°54'	9°12'	MITTLERE WIESE	FRST	MU9108	8019	47°55'	8°53'
MITTL.MÜHLE	MILL	MT7495	8117	47°48'	8°39'	MITTLERE ZELG	AN	MV9727	6919	49°00'	8°58'
MITTL.MURRTAL	VAL	NC9047	4127	51°52'	10°19'	MITTLERE ZELG	AN	MT4677	8315	47°39'	8°17'
MITTL.ÖSCH	AN	NT2699	8122	47°51'	9°21'	MITTLERE ZELG	AN	MT3972	8415	47°36'	8°11'
MITTL.ÖSCH	AN	NT3295	8122	47°48'	9°26'	MITTLERE ZIEGELHÜTTE	MILL	NU8093	7326	48°41'	10°05'
MITTL.PALMENGRUND	FRST	MU0804	8112	47°53'	7°46'	MITTLERE-FLUR	AN	NA3811	6223	49°45'	9°32'
MITTL.PESEKE	FRST	PC0942	4129	51°49'	10°35'	MITTLERE-GLASHÜTTE	POPL	UQ6035	6944	49°03'	13°05'
MITTL.PLATZSPITZEN	PEAK	PT5051	8632	47°24'	10°59'	MITTLERE-M.	MILL	NC7949	4126	51°53'	10°09'
MITTL.RABENTAL	VAL	NC9043	4127	51°50'	10°19'	MITTLERE-UCHSENKOPF	FRST	MU4687	7315	48°38'	8°16'
MITTL.SÄGMÜHLE	MILL	MU5965	7516	48°26'	8°27'	MITTLEREHEIO	FRST	UP2206	8141	47°53'	12°37'
MITTL.SCHLAG	FRST	PA8074	5735	50°17'	11°32'	MITTLEREINZEL	FARM	PA9360	5836	50°10'	11°42'
MITTL.SCHLEIFWEG	ROAD	MV6703	7217	48°47'	8°33'	MITTLERER ALTEICHWEG	ROAD	MU5476	7416	48°32'	8°23'
MITTL.SEDERER WÄNDE	CL IF	TR8563	8426	47°31'	10°08'	MITTLERER ALBECKER WEG	AN	NU8071	7526	48°29'	10°05'
MITTL.SEE	MUW	MV9637	6919	49°05'	8°57'	MITTLERER BERG	AN	MV6913	7117	48°52'	8°35'
MITTL.SOLBACH	POPL	MU1638	5112	50°53'	7°49'	MITTLERER BERG	MT	MV9430	6919	49°01'	8°55'
MITTL.SURPE	POPL	MU5671	4816	51°11'	8°22'	MITTLERER BERG	SLP	NV1894	6321	49°36'	9°15'
MITTL.SPECHT	ROGE	MV1474	6512	49°25'	7°49'	MITTLERER BERG	RDGE	NA3113	6222	49°46'	9°26'
MITTL.SPINDELTAL	VAL	PC0526	4329	51°40'	10°31'	MITTLERER BERG	MT	MU8118	7918	48°01'	8°45'
MITTL.STADT WALD	FRST	NU9764	7527	48°25'	10°19'	MITTLERER BERG	FRST	MV9630	6919	49°01'	8°57'
MITTL.STEIGER	VAL	PC0926	4329	51°40'	10°35'	MITTLERER BERG	AN	NV0935	6920	49°04'	9°07'
MITTL.STEIN-B.	STRM	UQ7140	6945	49°06'	13°14'	MITTLERER BUCK	AN	MT5739	8316	47°39'	8°26'
MITTL.STEIN-B.	STRM	UQ7140	6845	49°06'	13°14'	MITTLERER BÜHL	RUGE	TR9351	5938	50°04'	12°07'
MITTL.STIMMEL-B.	STRM	UQ9319	7047	48°55'	13°32'	MITTLERER BÜHL	FRST	MU5730	7816	48°07'	8°25'
MITTL.STOPPEL-K.	MT	MV3372	6514	49°24'	8°05'	MITTLERER BÜHL	FRST	MU8925	7919	48°05'	8°51'
MITTL.TÖRLSPITZEN	PEAK	PT6053	8532	47°25'	11°07'	MITTLERER BÜHL	AN	PV7514	7134	48°51'	11°23'
MITTL.WASENTÄLE	VAL	MU7003	8117	47°53'	8°36'	MITTLERER BÜHL	FRST	MT3377	8314	47°39'	8°07'
MITTL.ZEILEN	AN	UQ3563	6642	49°18'	12°44'	MITTLERER UAMM	UAM	MC8696	3618	52°18'	8°47'
MITTL.ZETTEL-GR.	UTCH	UN2087	8241	47°44'	12°36'	MITTLERER ECK	ROAD	MV7497	6317	49°37'	8°38'
MITTL-B.	HILL	PA9307	6336	49°41'	11°41'	MITTLERER ESCH	AN	MU7244	7717	48°15'	8°37'
MITTL	FRST	MU2027	7913	48°05'	7°56'	MITTLERER GRUND	VAL	NC7412	4426	51°33'	10°04'
MITTLBERG	AN	NV6972	6625	49°24'	9°57'	MITTLERER GRUND	VAL	MU7924	7918	48°04'	8°43'
MITTLEMATT	BLDG	MT4698	8115	47°50'	8°17'	MITTLERER HAGWALD	FRST	MU6186	7316	48°38'	8°28'
MITTLER AU	MUW	MU6717	7917	48°00'	8°34'	MITTLERER HEGWALLWEG	ROAD	MA8416	6218	49°48'	8°47'
MITTLER WEG	AN	MU6706	8017	47°54'	8°34'	MITTLERER HOF	MUW	MU7521	7918	48°02'	8°40'
MITTLER WEG	AN	MV7391	6417	49°34'	8°38'	MITTLERER HOF	FARM	MU3547	7714	48°16'	8°07'
MITTLER-B.	HILL	UR2102	6341	49°39'	12°31'	MITTLERER ISARKANAL	CNAL	QU1257	7637	48°20'	11°52'
MITTLER-WEILERSBACH	POPL	PA5312	6232	49°44'	11°07'	MITTLERER KACKENKOPF	MT	NT8950	8627	47°24'	10°11'
MITTLERE ALP	BLDG	MT5390	8216	47°46'	8°22'	MITTLERER KAPF	FRST	MU7914	8018	47°59'	8°43'
MITTLERE AU	MUW	UQ0510	7140	48°49'	12°20'	MITTLERER KOPF	FRST	MV3306	7114	48°48'	8°05'
MITTLERE AU	AN	PT5285	8232	47°42'	11°02'	MITTLERER KÜPPEL	FRST	MA6682	5617	50°23'	8°31'
MITTLERE BERKEL	FRST	NC5376	3824	52°08'	9°46'	MITTLERER KULTURWEG	ROAD	MU8081	4612	51°22'	7°41'
MITTLERE BRAIKE	AN	NU1376	7421	48°32'	9°11'	MITTLERER LANDWEG	ROAD	NE7427	2526	53°29'	10°07'
MITTLERE DÜRNITZENHÖHE	FRST	QA1501	6337	49°37'	11°59'	MITTLERER LANDWEG	ROAD	NE7528	2426	53°30'	10°08'
MITTLERE EBENE	AN	NV5073	6524	49°24'	9°41'	MITTLERER MAIENBERGWEG	ROAD	MV5904	7216	48°47'	8°26'
MITTLERE EBENE	FRST	MT3591	8214	47°46'	8°08'	MITTLERER PFAU	ROAD	MU0003	8112	47°52'	7°40'
MITTLERE ECKLOCHER M.	MILL	MA4227	6115	49°53'	8°11'	MITTLERER PFITZHOF	POPL	NV3360	6722	49°17'	9°27'
MITTLERE FAULÖD	FRST	QV0867	6637	49°19'	11°52'	MITTLERER PIELENHUFENER WALD	FRST	QU1540	6937	49°04'	11°57'
MITTLERE GEWANN	AN	MU6715	8017	47°59'	8°34'	MITTLERER PLATZ	FRST	MCT003	4517	51°29'	8°34'
MITTLERE GEWANN	AN	LV6442	6808	49°07'	7°08'	MITTLERER PLATZ	FRST	MU8521	7918	48°02'	8°48'
MITTLERE GRUB	POPL	MU4133	7815	48°09'	8°13'	MITTLERER RAIN	AN	NU8495	7226	48°42'	10°08'
MITTLERE HEIDWIESE	AN	NV3273	6522	49°24'	9°26'	MITTLERER ROTHOFEN	PEAK	UN4384	8343	47°41'	12°55'
MITTLERE HOHE	HILL	NA7711	6226	49°45'	10°04'	MITTLERER SCHLEIFWEG	ROAD	NU6328	7825	48°06'	9°51'

NAME	DESIGNATION	GRU REF.	SHEET NO.	LAT.	LONG.	NAME	DESIGNATION	GRU REF.	SHEET NO.	LAT.	LONG.
MITTLERER SCHLÖSSESBERG	SLP	MU5680	7416	48°34'	8°24'	MOCKEN-B.	STRM	LV3680	6506	49°27'	6°44'
MITTLERER SEE	MUW	NU2992	7322	48°41'	9°23'	MOCKEN-B.	HILL	LV5380	6507	49°27'	6°58'
MITTLERER STEIG	TRL	UN3398	8142	47°49'	12°40'	MOCKEN-M.	MILL	NA9284	5527	50°24'	10°17'
MITTLERER STEIG	AN	NU7520	7526	48°29'	10°01'	MOCKENAU	POPL	PV0473	6528	49°24'	10°26'
MITTLERER STEIN	AN	MU0549	7712	48°17'	7°43'	MOCKENBERG	AN	MA3212	6214	49°45'	8°04'
MITTLERER STRICH	FRST	MU7724	7918	48°04'	8°41'	MOCKENHALLE	AN	MA2016	6213	49°47'	7°53'
MITTLERER STROM	CNAL	ME9676	2019	53°56'	8°56'	MOCKENHOF	FARM	NT7281	8325	47°41'	9°58'
MITTLERER TRIEB	AN	NU1756	7621	48°21'	9°14'	MOCKENHOF	FARM	MU2229	7813	48°07'	7°57'
MITTLERER WALD	AN	MU7391	7317	48°40'	8°38'	MOCKENLUCH	FARM	LV3167	6606	49°20'	6°40'
MITTLERER WALD	FRST	MU7395	7217	48°42'	8°38'	MÜCKENLOME	POPL	PV6310	7133	48°49'	11°13'
MITTLERER WALD	FRST	NV5117	7024	48°54'	9°42'	MOCKENRAIN	AN	MT4984	8215	47°42'	8°19'
MITTLERER WASEN	AN	NU2479	7422	48°34'	9°20'	MOCKENRAIN	FRST	NU3169	7522	48°28'	9°25'
MITTLERER WEG	AN	NV0718	7020	48°55'	9°06'	MOCKERSDOORF	POPL	QA0324	6136	49°50'	11°49'
MITTLERER WEG	ROAD	NU2320	7921	48°02'	9°19'	MOCKERSHOF	FARM	LC6701	4508	51°27'	7°05'
MITTLERER WEG	AN	NU1707	8021	47°55'	9°14'	MOCKHÄUSL	BLDG	UG5026	7043	48°58'	12°57'
MITTLERER WEG	AN	MU9398	7219	48°44'	8°54'	MÖCKING	POPL	L89285	4610	51°18'	7°27'
MITTLERER WEG	ROAD	NA4851	5824	50°06'	9°40'	MÖCKMÜHL-	POPL	NV2663	6622	49°19'	9°22'
MITTLERER WEG	FRST	NU5715	7124	48°53'	9°47'	MÖCKMÜHLERGRUND	VAL	NV1864	6621	49°20'	9°15'
MITTLERER-HILSCHART	FRST	NV0156	6720	49°15'	9°01'	MODAU	STRM	MA6118	6116	49°49'	8°28'
MITTLERES BERGFELD	AN	NV0369	6620	49°22'	9°02'	MODAU	STRM	MA6016	6116	49°48'	8°26'
MITTLERES BERGLE	AN	MV9919	7019	48°55'	8°59'	MODAU	STRM	MA7318	6117	49°49'	8°38'
MITTLERES BERGLE	MT	MU8177	7418	48°33'	8°44'	MODAU	STRM	MA7819	6118	49°49'	8°41'
MITTLERES FELD	AN	NU5624	7924	48°04'	9°45'	MODAU	STRM	MA8118	6118	49°49'	8°44'
MITTLERES FELD	AN	NV0134	6920	49°03'	9°01'	MODAU B.	STRM	MA8115	6218	49°47'	8°44'
MITTLERES FELD	AN	NV8639	6827	49°06'	10°11'	MODAU B.	STRM	MA8012	6218	49°46'	8°43'
MITTLERES FELD	AN	PU4029	7831	48°06'	10°53'	MODAU B.	STRM	MA8010	6218	49°44'	8°43'
MITTLERES FELD	AN	NU9081	7427	48°34'	10°13'	MODAU B.	STRM	MA8209	6218	49°44'	8°45'
MITTLERES FELD	AN	PU3947	7731	48°16'	10°52'	MODAU BACH	STRM	MA6915	6217	49°47'	8°34'
MITTLERES FRAUENHOLZ	FRST	TQ9318	7139	48°53'	12°11'	MODAU BACH	STRM	MV6316	6216	48°54'	8°30'
MITTLERES GEWÄNDE	AN	NV1127	6920	49°00'	9°09'	MOOEL	POPL	L08518	3409	52°30'	7°19'
MITTLERES HINTERBUCH	FRST	MU5779	7416	48°34'	8°25'	MOOEMANN	FARM	LC7876	3809	52°07'	7°13'
MITTLERES HÖLZLE	FRST	MT6895	8117	47°48'	8°34'	MODDEN-M.	MILL	MC8366	3918	52°03'	8°45'
MITTLERES HÖRNLE	MT	PT5478	8332	47°38'	11°03'	MODDENBORG	FARM	LC5755	4007	51°56'	6°55'
MITTLERES LUCH	VAL	MV1765	6613	49°20'	7°52'	MÖDDINGHOFE	POPL	L87884	4709	51°18'	7°15'
MITTLERES MOOS	MRSB	NU9372	7527	48°30'	10°16'	MODEL	AN	NV4725	7023	48°59'	9°38'
MITTLERES MOOS	MRSB	NU9372	7427	48°30'	10°16'	MODEL-L-B.	STRM	UR1707	6340	49°41'	12°28'
MITTLERES NONNENHOLZ	FRST	PU1192	7329	48°40'	10°31'	MODELBR.	SPRG	UR1807	6340	49°41'	12°29'
MITTLERES SCHLÄGLE	FRST	NV2331	6721	49°13'	9°19'	MODELS-M.	MILL	PA9182	5636	50°21'	11°41'
MITTLERES WÄLDLE	FRST	MV9224	7019	48°58'	8°53'	MODELSHAUSEN	POPL	PU2373	7430	48°30'	10°40'
MITTLERES WEGLE	TRL	NV9700	7227	48°45'	10°19'	MODEN B.	STRM	MV3757	6714	49°16'	8°08'
MITTLERES-HÜFLE	AN	NV2065	6621	49°20'	9°17'	MODEN-B.	STRM	MV5261	6616	49°18'	8°20'
MITTLERNHAMMER	POPL	PA9735	6036	49°56'	11°45'	MODEN-B.	STRM	MV1754	6713	49°14'	7°52'
MITTLERES JAGEN	SCRBS	MU5008	8016	47°55'	8°20'	MODEN-B.	STRM	MV2959	6714	49°17'	8°01'
MITTLESBERG	AN	NU4662	7523	48°25'	9°37'	MODEN-B.	STRM	MV3256	6714	49°15'	8°04'
MITTLING	POPL	UP3546	7742	48°15'	12°47'	MODEN-B.	STRM	MV4158	6715	49°16'	8°11'
MITTLINGEN	AN	MU0528	7812	48°06'	7°43'	MODEN-B.	STRM	MV5161	6615	49°18'	8°20'
MITTLINGER BACH	STRM	UP3646	7742	48°15'	12°47'	MODEN-B.	STRM	MA1670	5712	50°17'	7°49'
MITTLOH	FRST	NU7289	7325	48°39'	9°59'	MOEDENBACH	STRM	NV7136	6925	49°04'	9°58'
MITTNACH	POPL	UQ2138	6941	49°04'	12°33'	MOEDENBACH	STRM	MV5060	6715	49°17'	8°19'
MITTK.WELLUCKER WALD	FRST	PA9003	6335	49°39'	11°38'	MOEDENBACH	STRM	MV4658	6715	49°16'	8°16'
MITTRUP	FARM	MC3947	4114	51°52'	8°07'	MODENBACHERHOF	EST	MV2958	6714	49°16'	8°01'
MITTVALD	POPL	MD7406	3517	52°24'	8°37'	MODENBACHHANG	SLP	MV1855	6713	49°14'	7°52'
MITTVALD	POPL	MD7404	3617	52°23'	8°37'	MODER	STRM	MV2705	7214	48°48'	8°01'
MITTWÄNDEN	BLDG	NT9250	8527	47°24'	10°13'	MODER	STRM	MV2806	7114	48°48'	8°01'
MITTWEG	ROAD	MU0207	8012	47°54'	7°41'	MÖDER-B.	OTCH	LA1696	5504	50°29'	6°25'
MITWICK	POPL	LC8246	4109	51°51'	7°17'	MÖDER-B.	STRM	KAY371	5702	50°15'	6°05'
MITWITZ /MARKT/	POPL	PA5768	5733	50°15'	11°12'	MÖDEREGG	FARM	UN4876	8943	47°37'	12°59'
MITZ-B.	STRM	NA6072	5625	50°18'	9°50'	MÖDERER RUMRSCHLAG	FRST	UQ1956	6741	49°14'	12°31'
MITZEICHE	FRST	NU0137	7820	48°11'	9°01'	MODERHOF	FARM	PV1714	7129	48°52'	10°36'
MITZMOOR	AN	ME0401	2711	53°15'	7°34'	MODERSCHIED	POPL	LA0085	5603	50°23'	6°11'
MITZWINKEL	FARM	L85893	4607	51°22'	6°58'	MODERSCHIEDER B.	STRM	KAY983	5603	50°22'	6°10'
MIXSLIEPEN	POPL	L87671	4809	51°11'	7°14'	MODERSCHIEDER M.	MILL	LA0083	5603	50°22'	6°11'
MK.JESINGEN	AN	NU3889	7323	48°39'	9°31'	MODERSEE	FRST	PA4129	6031	49°54'	10°58'
MKT.SCHWÄBEN	PUPL	QU1341	7837	48°11'	11°52'	MODES-B.	HILL	PA8761	5835	50°10'	11°37'
MLIN BECK	MILL	KV8394	6402	49°34'	6°00'	MODESDELL	VAL	LA0239	6003	49°58'	6°14'
MLIN CASTEL	MILL	LV0287	6403	49°30'	6°16'	MODESSE	POPL	NO8803	3627	52°22'	10°17'
MLIN DE GUNDELANGE	MILL	LV0392	6403	49°33'	6°17'	MOEXERHUF	FARM	NC1532	4221	51°44'	9°13'
MLIN DIEDERICH	MILL	LV0197	6403	49°36'	6°15'	MOEXERHÖLZ	FRST	NC1733	4221	51°45'	9°15'
MLIN DIRENTHAL	MILL	XA8908	6302	49°41'	6°04'	MÖDINGEN	POPL	PU0589	7328	48°39'	10°26'
MLIN SCURIES	MILL	KV8289	6402	49°31'	5°59'	MÖDISHOFEN	POPL	PU2253	7629	48°19'	10°39'
MLIN.COLMESCH	MILL	KAY209	6202	49°42'	6°07'	MÖLENREUTH	POPL	PA9736	5836	50°07'	11°46'
MLINS-DE GUEDANGE	MILL	XA8659	5802	50°09'	6°00'	MODLER	POND	QA0700	6337	49°37'	11°52'
MUBRUNN	FRST	NV2391	6421	49°34'	9°19'	MODLHOF	FARM	U05469	6643	49°21'	12°59'
MÜBUSGRUND	MUW	NB0508	5320	50°37'	9°04'	MODLHOF	FARM	UG5169	6643	49°21'	12°57'
MOCHEN	AN	NT2183	8221	47°42'	9°17'	MÖDLICH	POPL	PD6083	2934	53°04'	11°23'
MOCHENHALDE	MUW	NU2783	7422	48°36'	9°22'	MÖDLICHER M.	MILL	PD5882	2934	53°04'	11°22'
MOCHENTAL	POPL	NU4446	7723	48°16'	9°35'	MÖDLITZ	POPL	PA5665	5733	50°13'	11°11'
MOCHENWANGEN	POPL	NU4702	8123	47°52'	9°38'	MÖDLITZ	POPL	QA0168	5736	50°14'	11°49'
MOCHENWÄNGER WALD	FRST	NU4704	8123	47°53'	9°38'	MÖDLITZ-M.	MILL	QA0167	5736	50°13'	11°49'
MÖCHS	POPL	PA6805	6334	49°40'	11°20'	MÖDLOS	POPL	NA5568	5724	50°16'	9°46'
MOCKEN	POPL	NT4092	8223	47°47'	9°32'	MÖDLSBACH	POPL	UP5180	7443	48°33'	12°59'
MÖCKEN	MUW	NU5195	7224	48°42'	9°41'	MÖDRATH	POPL	L84039	5106	50°53'	6°43'
MOCKEN-B.	MT	NB9300	5427	50°33'	10°19'	MÖDRATHERMÜHLE	MILL	L83939	5106	50°53'	6°43'
MOCKEN-B.	STRM	LV6583	6508	49°29'	7°07'	MÖDRREGE	POPL	NE4447	2324	53°40'	9°40'

NAME	DESIGNATION	GRID REF.	SHEET NO.	LAT.	LONG.	NAME	DESIGNATION	GRID REF.	SHEET NO.	LAT.	LONG.
MODSCHIEDEL	POPL	PA6244	5933	50°02'	11°16'	MÖHLIN	STRM	MU1306	8013	47°54'	7°52'
MOERENHOF	FARM	LC1930	4304	51°41'	6°23'	MÖHLIN	STRM	MU1306	8013	47°54'	7°50'
MOERHOLZ	FRST	MC9852	4019	51°55'	8°58'	MÖHLIN	STRM	MU0011	8012	47°57'	7°40'
MOERS	POPL	LC3502	4505	51°27'	6°37'	MÖHLIN	STRM	MU0310	8012	47°56'	7°42'
MOERS	POPL	LC3703	4506	51°27'	6°39'	MÖHLIN	STRM	MU1008	8012	47°55'	7°48'
MOERS ASBERG	POPL	LC3701	4505	51°26'	6°34'	MÖHLKLINGE	VAL	MA1901	6313	49°39'	7°03'
MOERS B.	STRM	LC3404	4505	51°28'	6°37'	MÖHLMANN	FARM	MD2535	3313	52°40'	7°53'
MOERS HOCHSTRASS	POPL	LC3702	4505	51°27'	6°39'	MÖHLMANN	FARM	MD2429	3313	52°36'	7°53'
MOERS HÜLSOONK	POPL	LC3403	4505	51°27'	6°37'	MÖHLMIEER	FARM	MC9278	3819	52°09'	8°53'
MOERS KANAL	CNAL	LB3397	4505	51°24'	6°36'	MOHLS-B.	HILL	PC4684	3832	52°11'	11°08'
MOERS-B.	STRM	LC3507	4505	51°29'	6°37'	MOHLSBACH	STRM	MA9420	6119	49°50'	8°55'
MOERS-B.	STRM	LC3402	4505	51°27'	6°37'	MOHLSCHIO	POPL	LB8140	5009	50°54'	7°19'
MOERS-KANAL	CNAL	LC3301	4505	51°26'	6°36'	MÖHLSHOF	FARM	LC4334	4206	51°44'	6°44'
MOERS-SCHWAFHEIM	POPL	LB3699	4505	51°25'	6°38'	MOHME	FARM	MC9885	3719	52°13'	8°58'
MOERS-VINN	POPL	LC3501	4505	51°26'	6°38'	MÖHM	POPL	LA2623	6105	49°50'	6°35'
MOERSOORF	POPL	LA1913	6204	49°44'	6°29'	MOHN-B.	HILL	NB4190	4623	51°22'	9°35'
MOERSOORF	POPL	LA1913	6205	49°44'	6°29'	MOHN-H.	FRST	TP7622	7938	48°01'	11°59'
MOERSERGRINDEN	MUW	LC4101	4506	51°26'	6°43'	MOHNÄCKER	AN	NU4835	7823	48°10'	9°39'
MOERSERHEIDE	POPL	LC4601	4505	51°26'	6°36'	MOHNÄCH	FRST	NV8824	7027	48°58'	10°12'
MOESBERG	FRST	KA8806	6302	49°40'	6°04'	MOHNBUHL	HILL	QA1183	5637	50°22'	11°58'
MOESDOORF	POPL	KAY217	6202	49°46'	6°07'	MOHNDORFER GRUMMENSTREEK	AN	MO9173	2919	53°00'	8°56'
MOESE	POPL	MC5736	4216	51°46'	8°23'	MÖHNE	STRM	MC6204	4516	51°29'	8°27'
MOESE	POPL	MC6134	4216	51°45'	8°26'	MÖHNE	STRM	MC5504	4516	51°29'	8°21'
MOESENFECHTEL	FARM	MC5733	4216	51°45'	8°23'	MÖHNE	STRM	MB6899	4517	51°26'	8°32'
MOESICH	AN	NV3363	6622	49°19'	9°27'	MÖHNE	STRM	MC2802	4513	51°28'	7°58'
MOESIG	FRST	MV2140	6813	49°06'	7°55'	MÖHNE	STRM	LC3405	4514	51°28'	6°37'
MOFAT	FRST	K88904	5402	50°33'	6°01'	MÖHNE	STRM	MC5204	4515	51°29'	8°19'
MÖGELBERG	FARM	NF0158	1320	54°40'	9°01'	MÖHNER-GR.	STRM	LA2524	6105	49°51'	6°34'
MÖGELDORF	POPL	PV5481	6532	49°28'	11°08'	MÖHNERBERG	AN	LA2524	6105	49°51'	6°34'
MÖGELHEUBACH	STRM	PV1778	6529	49°27'	10°37'	MÖHNETALSPERRE	RSVR	LC3604	4514	51°28'	6°38'
MÖGELINS SCHLÖSSELN	BLDG	NV9737	6928	49°05'	10°20'	MÖHNETALSPERRE	RSVR	MC4204	4515	51°29'	8°10'
MÖGENOORF	POPL	U00360	6739	49°16'	12°17'	MÖHNETHAL	FARM	MC6003	4516	51°29'	8°25'
MÖGENOORF	POPL	MA1294	5512	50°29'	7°46'	MOHNWIESEN	MUW	MD2712	3513	52°27'	7°56'
MÖGENOORFER HOHE	RÜGE	U00260	6739	49°16'	12°17'	MOHNHAUSEN	POPL	MB9452	4919	51°01'	8°55'
MÖGENOORFER WALD	FRST	MA1093	5512	50°29'	7°44'	MOHNHECKE	AN	MV9911	7119	48°51'	8°59'
MÖGERSBRONN	POPL	NV9643	6827	49°08'	10°19'	MOHNHOF	POPL	NV7100	7225	48°45'	9°58'
MÖGGENBRUNN	POPL	PA3875	5631	50°19'	10°56'	MÖHNKE	FARM	MC4460	4015	51°59'	8°11'
MÖGGENDORF	POPL	PA6532	6033	49°55'	11°18'	MOHNLEN	AN	MA8346	7718	48°16'	8°46'
MÖGGENHAUSEN	FARM	NT3195	8122	47°48'	9°25'	MÖHNSEN	POPL	NE9735	2428	53°33'	10°28'
MÖGGENWELER	POPL	NT3085	8222	47°44'	9°24'	MÖHN TAL	VAL	NU8796	7227	48°43'	10°11'
MÖGGER	POPL	PA5473	5733	50°17'	11°10'	MÖHN TAL	GRGE	NB8560	4927	51°03'	10°13'
MÖGGER	POPL	NT6168	8424	47°34'	9°49'	MOHNWIESE	MDW	PV7390	6434	49°32'	11°23'
MÖGGINEN	POPL	NT0090	8220	47°46'	9°00'	MOHNWIESEGEHRN	AN	NV5624	7024	46°58'	9°46'
MÖGGINEN	POPL	PV2004	7229	48°47'	10°38'	MOHOLZ	FARM	NF3713	1723	54°16'	9°34'
MÖGGLINGEN	POPL	NV7008	7125	48°49'	9°57'	MOHR	POPL	NU6914	8025	47°58'	9°55'
MÖGGLINGEN	POPL	UP8192	7346	48°40'	13°23'	MOHR	POPL	ND5688	2925	53°06'	9°50'
MÖGING	SLP	UP8292	7346	48°40'	13°24'	MOHR	AN	MU9499	7219	48°45'	8°55'
MÖGINGER LEITE	FARM	NF5721	1625	54°20'	9°53'	MOHR	FARM	NU6400	8125	47°51'	9°52'
MÖGLIN	FARM	UP1621	7941	48°01'	12°32'	MOHR	POPL	NF4623	1624	54°21'	9°43'
MÖGLING	FARM	TP8661	7638	48°22'	12°07'	MOHR B.	AN	MA8321	6118	49°50'	8°46'
MÖGLINGEN	POPL	NV3155	6722	49°15'	9°26'	MOHR-B.	STRM	LV9775	6511	49°25'	7°35'
MÖGLINGEN	POPL	NV0915	7120	48°53'	9°07'	MOHR-B.	STRM	LV9678	6511	49°27'	7°34'
MÖGLINGER PFAO	AN	NV0714	7120	48°53'	9°06'	MOHR-B.	STRM	LV9179	6510	49°27'	7°30'
MÖGLINGER STELLRAIN	FRST	NV0804	7220	48°47'	9°07'	MOHR-B.	STRM	PA3502	6331	49°39'	10°52'
MÖGLINGER WALDWIESEN	MDW	NV0911	7120	48°51'	9°07'	MOHR-B.	STRM	PA3701	6331	49°39'	10°54'
MÖGLINGER WEG	ROAD	NV0716	7120	48°54'	9°06'	MOHR-B.	STRM	LV9279	6511	49°27'	7°31'
MÖGLISRAIN	FRST	NT2692	8222	47°47'	9°21'	MOHR-B.	STRM	LV9426	6711	49°15'	7°32'
MÖGSTETTEN	FARM	UP2109	8041	47°55'	12°36'	MOHR-B.	STRM	U08533	6946	49°02'	13°26'
MOH-B.	STRM	MV2691	6413	49°34'	7°59'	MOHR-B.	STRM	MV3495	6314	49°36'	8°05'
MOH-B.	MILL	NU5423	3424	52°33'	9°48'	MOHR-BR.	SPRG	MV3395	6314	49°36'	8°04'
MOHBACH	AN	MV2590	6413	49°33'	7°58'	MOHR-H.	FRST	PA3301	6331	49°39'	10°50'
MOHEN	FARM	MT8476	8318	47°38'	8°47'	MOHR-M.	MILL	LV8071	6610	49°23'	7°21'
MOHEUSE FANGE	FRST	K89104	5402	50°33'	6°03'	MOHR-M.	MILL	NA7373	5626	50°18'	10°01'
MOHL	AN	LB2491	4604	51°21'	6°28'	MÖHRA	POPL	NB8835	5127	50°52'	10°15'
MÖHL WASSERLEITUNG	COND	PV8063	6734	49°18'	11°29'	MOHRBACH	STRM	LA5316	6207	49°47'	6°58'
MÖHL-B.	STRM	LB9248	5010	50°58'	7°28'	MOHRBERG	EST	NF5639	1425	54°30'	9°52'
MÖHLA-B.	STRM	QA0378	5637	50°19'	11°51'	MOHRBERGER M.	MILL	NF5740	1425	54°30'	9°53'
MÖHLBERG	HILL	ND5458	3124	52°52'	9°48'	MOHRBÜHL	AN	MU2975	7414	48°31'	8°02'
MÖHLE	FARM	NV6907	7125	48°49'	9°56'	MOHREN	FRST	NT1790	8221	47°46'	9°14'
MÖHLE	FARM	MD8103	3618	52°23'	8°43'	MÖHREN	POPL	PV3722	7031	48°56'	10°52'
MOHLEMS-KPF.	MT	LA2200	6305	49°38'	6°32'	MÖHREN	AN	NT1897	8121	47°50'	9°14'
MÖHLEN	FARM	LC5517	4407	51°35'	6°55'	MÖHREN	FARM	MB1333	5112	50°50'	7°46'
MÖHLEN B.	HILL	LA3994	5506	50°28'	6°44'	MÖHREN	FARM	UP1936	7841	48°09'	12°34'
MÖHLENBEK	AN	NF9328	1628	54°23'	10°26'	MÖHREN	FRST	MV9923	7019	48°58'	8°59'
MÖHLENHALENBECK	POPL	NU1039	3220	52°42'	9°09'	MOHREN M.	MILL	MA3911	6214	49°45'	8°09'
MÖHLENHOF	POPL	MD7861	3018	52°54'	8°40'	MÖHREN-B.	STRM	MA1407	6212	49°43'	7°49'
MÖHLENHOF	FARM	MU3620	3414	52°32'	8°04'	MÖHREN-B.	STRM	PV3418	7030	48°54'	10°50'
MÖHLENHOF	AN	NU5351	3124	52°48'	9°47'	MÖHREN-B.	HILL	PA2964	5730	50°13'	10°49'
MÖHLENKAMP	AN	PF0421	1629	54°20'	10°36'	MÖHREN-BR.	WELL	PA8103	6335	49°39'	11°31'
MÖHLENKAMP	AN	NF9026	1628	54°22'	10°23'	MÖHREN-HÜGEL	HILL	PA6304	6333	49°40'	11°16'
MÖHLERHSL.	FARM	MU3309	8014	47°56'	8°06'	MOHREN-M.	MILL	K86952	5002	50°59'	5°59'
MÖHLERSTER B.	HILL	LA4646	5907	50°03'	6°51'	MÖHREN-M.	MILL	MA2666	5713	50°16'	7°58'
MÖHLES GASSE	MDW	NV6906	7125	48°48'	9°56'	MÖHRENBACH	STRM	PV3721	7031	48°56'	10°52'
MÖHLHORST	POPL	NF4836	1524	54°28'	9°44'	MOHRENBACH	FRST	MB1141	5012	50°55'	7°44'

NAME	OESIG-NATION	GRID REF.	SHEET NO.	LAT.	LONG.	NAME	OESIG-NATION	GRID REF.	SHEET NO.	LAT.	LONG.
MOHRENBACHSWIESEN	MOW	NA3663	5723	50°13'	9°30'	MOLACH	MDW	NU3077	7422	48°33'	9°25'
MÖHRENBERG	AN	MT1484	8213	47°42'	7°51'	MOLBATH	POPL	PO1569	3030	52°57'	10°43'
MÖHRENBERG	FARM	PV3923	7031	48°57'	10°54'	MOLBAUM	FARM	UP2710	8042	47°55'	12°41'
MOHRENBROICH	POPL	LB3307	5405	50°35'	6°38'	MOLBECKE	MT	M86770	4817	51°11'	8°32'
MOHRENBRUNNEN	SPRG	MV5314	7110	48°53'	8°22'	MÖLBERG	FARM	NE4368	2123	53°51'	9°39'
MOHRENDELL	VAL	MA1074	5612	50°19'	7°44'	MOLBERGEN	POPL	MO2757	3113	52°51'	7°55'
MÖHRENDORF	POPL	PA4400	6332	49°38'	10°59'	MOLBERGER BUSCH	AN	MD2956	3113	52°51'	7°57'
MÖHRENDORF	POPL	PA4400	6331	49°38'	10°59'	MOLBERTING	POPL	UN2598	8142	47°49'	12°40'
MÖHRENDORF	POPL	MB3511	5314	50°39'	8°05'	MOLCHENWALD	FRST	MU2136	7813	48°10'	7°56'
MOHRENHALDE	SLP	MU7039	7717	48°12'	8°36'	MÖLCHER-B.	STRM	NB1069	4820	51°10'	9°08'
MOHRENHAUSEN	POPL	NU9439	7827	48°12'	10°16'	MOLOAU	STRM	VU0127	7047	48°59'	13°39'
MOHRENHECK	FRST	MA5266	5716	50°15'	8°20'	MOLOAU	STRM	UU9427	7047	48°59'	13°33'
MOHRENHOF	FARM	NF8401	1827	54°09'	10°17'	MOLOAU QUELLE	SPRG	UU9425	7047	48°58'	13°33'
MOHRENKAUL	FRST	LA7059	5809	50°10'	7°11'	MOLDAUHAFEN	PORT	NE6732	2426	53°32'	10°01'
MOHRENKOPF	MT	LA2215	6205	49°46'	6°32'	MOLDE	AN	NU0096	7220	48°43'	9°00'
MOHRENKOPF	MT	LA2713	6205	49°45'	6°36'	MOLDOEN	POPL	PD2362	3131	52°54'	10°50'
MOHRENKOPF	AN	LV9456	6711	49°15'	7°32'	MOLDOEN GR.	VAL	UQ0761	6740	49°16'	12°21'
MOHRENLEI	MT	LA5048	5907	50°04'	6°54'	MOLDOEN-B.	HILL	KAB678	5602	50°19'	5°59'
MOHRENMÜHLE	MILL	LV7698	6309	49°37'	7°17'	MOLDOEN-BR.	SPRG	NA0237	6020	49°59'	9°02'
MOHRENMÜHLE	MILL	LA8760	5810	50°11'	7°25'	MOLDOENBERG	AN	NU8794	7327	48°42'	10°11'
MÖHRENREUTH	POPL	PA8460	5835	50°10'	11°35'	MOLDOENGRÄBEN	FRST	NB7435	5126	50°52'	10°03'
MÖHRENRÜCKEN	HILL	PC2420	4330	51°37'	10°47'	MOLDOENIT	POPL	NF3944	1423	54°32'	9°36'
MOHRENSÄTTEL	AN	MT0086	8212	47°43'	7°40'	MOLDOERINGS	FARM	LC2011	4404	51°31'	6°25'
MOHRENSCHACHEN	FARM	NU7114	8025	47°58'	9°57'	MÖLDMANN	FARM	MC0669	3911	52°04'	7°38'
MOHRENSCHACHEN	FRST	NU7309	8025	47°56'	9°59'	MÖLDBECKE	STRM	K89240	5102	50°52'	6°02'
MOHRENSTEIN	RUJIN	UR0013	6239	49°44'	12°13'	MÖLDBERG	POPL	K88941	5102	50°53'	6°00'
MOHRENTETTEN	EST	NV8916	7127	48°53'	10°13'	MÖLDBERG	POPL	K89470	4802	51°09'	6°03'
MOHRENTICH	VAL	NU3069	7522	48°28'	9°25'	MÖLDELVELO	AN	K89786	4702	51°17'	6°05'
MOHRENTOBEL	VAL	MU8617	7918	48°00'	8°49'	MÖLDEWEG	ROAD	K89041	5102	50°53'	6°01'
MOHRENWIESEN	MOW	MV5214	7116	48°53'	8°21'	MÖLDEWEG	ROAD	K89467	4802	51°07'	6°04'
MOHRHAUS	FARM	NT5383	8224	47°42'	9°43'	MÖLDES-B.	STRM	LA4216	6206	49°46'	6°49'
MOHRHAUSEN OELL	FRST	MA9516	6119	49°48'	8°56'	MÖLET-W.	FRST	LV9457	6711	49°15'	7°32'
MOHRHOF	FARM	PA3302	6331	49°39'	10°50'	MÖLFSEE	POPL	NF6913	1726	54°16'	10°04'
MOHRHOF	FARM	MO7914	3518	52°28'	8°41'	MÖLFSEE	LAKE	NF6813	1726	54°16'	10°02'
MOHRHOLZ	FRST	M86430	5116	50°49'	8°29'	MÖLGAU-B.	MT	UR3102	6341	49°39'	12°40'
MÖHRIG	POPL	NV3551	6722	49°13'	9°29'	MÖLINBACH	STRM	MT1466	8413	47°32'	7°52'
MÖHRING	FARM	MC1476	3812	52°08'	7°44'	MÖLINBACH	STRM	MT1863	8413	47°31'	7°55'
MÖHRING	FARM	LC8085	3709	52°12'	7°14'	MÖLITOR	FARM	MC2646	4113	51°52'	7°56'
MÖHRING	FARM	MO8102	3618	52°22'	8°43'	MÖLITORS-M.	MILL	LA3923	6106	49°50'	6°46'
MÖHRINGEN	POPL	MU8211	8018	47°57'	8°46'	MÖLK.HANNEMANN	FARM	MC3171	3914	52°05'	7°59'
MÖHRINGEN	POPL	NU4036	7823	48°11'	9°32'	MÖLK.MARGENS	FARM	ME1146	2311	53°39'	7°39'
MÖHRINGEN AUF DEN FILUERN	POPL	NU1097	7220	48°44'	9°08'	MÖLK.TUENDORF	FARM	NF4339	1533	54°30'	9°40'
MÖHRINGER BERG	RUGE	MU7913	8018	47°58'	8°43'	MÖLKE-B.	HILL	MC9123	4319	51°39'	8°52'
MÖHRINGER RIED	MOW	NU3756	7823	48°11'	9°30'	MÖLKEBORN	SPRG	NB3102	5422	50°34'	9°26'
MÖHRINGER TAL	VAL	MU7911	8018	47°57'	8°43'	MÖLKEBORN	SPRG	NB0819	5220	50°43'	9°07'
MÖHRINGER WEG	ROAD	NU1898	7221	48°44'	9°14'	MÖLKEN	MDW	NV4052	6723	49°13'	9°33'
MÖHRINGS W.	MOW	MA8126	6118	49°53'	8°44'	MÖLKEN	FARM	LCB322	4309	51°38'	7°19'
MÖHRINGSWIESEN SCHN.	ROAD	MA8125	6118	49°53'	8°44'	MÖLKEN BR.	WELL	NA4866	5724	50°15'	9°40'
MÖHRIS	FARM	NT4199	8123	47°51'	9°33'	MÖLKEN-B.	HILL	NC1706	4426	51°30'	10°02'
MOHRKIRCH M.	MILL	NF4657	1324	54°39'	9°43'	MÖLKEN-B.	STRM	NB8853	4927	51°01'	10°15'
MOHRKIRCHEN	FARM	NF4600	1324	54°41'	9°43'	MÖLKEN-B.	HILL	NC0651	4020	51°05'	9°05'
MOHRKIRCHUSTERHOLZ	POPL	NF4659	1324	54°41'	9°43'	MÖLKEN-B.	HILL	NC0250	4020	51°04'	9°02'
MOHRKIRCHTEICH	MRSH	NF4661	1324	54°42'	9°43'	MÖLKEN-B.	MT	NA2463	5722	50°13'	9°20'
MOHRKIRCHWESTERHOLZ	POPL	NF4459	1324	54°41'	9°41'	MÖLKEN-BORN	SPRG	NA0216	6120	49°48'	9°02'
MOHRKLINGE	VAL	NV3633	6922	49°03'	9°29'	MÖLKEN-BR.	WELL	NA3331	6022	49°56'	9°28'
MÖHRLINHÜTTE	BLDG	MU5376	7416	48°32'	8°22'	MÖLKEN-BR.	SPRG	NA3735	6023	49°58'	9°31'
MÖHRLENLOCH	AN	NU8127	7926	48°05'	10°05'	MÖLKEN-BR.	WELL	NA0738	6020	50°00'	9°06'
MÖHRLLESBR.	SPRG	MU4877	7415	48°33'	8°18'	MÖLKEN-BR.	WELL	NA0619	6120	49°49'	9°05'
MÖHRLLESBR.	SPRG	MU4574	7415	48°31'	8°16'	MÖLKEN-BR.	SPRG	PA0365	5728	50°14'	10°26'
MOHRMANN	FARM	MC5879	3816	52°10'	8°23'	MÖLKEN-BR.	RUGE	NA1109	6220	49°44'	9°09'
MOHRMÜHLE	POPL	LV9378	6511	49°27'	7°31'	MÖLKEN-BR.	UTCH	NB0683	4720	51°18'	9°05'
MOHRMÜHLE	MILL	NB2175	4721	51°14'	9°18'	MÖLKEN-KPF.	HILL	NC3306	4422	51°30'	9°29'
MOHRS-B.	MT	LA6781	5608	50°22'	7°08'	MÖLKENBACH	STRM	LA7004	6309	49°40'	7°12'
MOHRSKREPP	AN	LV6170	6608	49°22'	7°05'	MÖLKENBAUER /KRULING/	FARM	UN3986	8243	47°42'	12°51'
MOHRSMÜHLE	MILL	NU2010	8021	47°57'	9°16'	MÖLKENBERG	AN	NV5398	6324	49°38'	9°44'
MOHRTAL	VAL	MT6999	8117	47°51'	8°35'	MÖLKENBERG	HILL	LV9969	6611	49°22'	7°37'
MOHRWALD	FRST	MU9499	7219	48°45'	8°55'	MÖLKENBERG	POPL	NA0946	5920	50°04'	9°08'
MOHRWEILER	POPL	LA2748	5905	50°03'	6°35'	MÖLKENBORN	AN	NA1196	5420	50°31'	9°10'
MOIE	POPL	ND6371	3025	52°59'	9°56'	MÖLKENBORN	MDW	NA1293	5521	50°29'	9°10'
MOIHAUSERGRÖDEN	FARM	ME3544	2314	53°38'	8°01'	MÖLKENBORN	SPRG	MV1062	6612	49°18'	7°46'
MÖIKEN	AN	NO4646	3224	52°46'	9°41'	MÖLKENBORN	SPRG	MA7081	5617	50°23'	8°35'
MOISBURG	POPL	NE4617	2524	53°24'	9°41'	MÖLKENBORN	SPRG	MA0940	5912	50°00'	7°44'
MOISCHE'0	POPL	NB0346	5020	50°58'	9°02'	MÖLKENBORN	FRST	NA0024	6120	49°52'	9°00'
MOISCHELOER WALD	FRST	NB0347	5020	50°58'	9°02'	MÖLKENBORN	AN	MV1295	6312	49°36'	7°47'
MOISCHT	POPL	M88724	5218	50°46'	8°49'	MÖLKENBORN	SPRG	NB1980	4721	51°16'	9°16'
MOISÉE	FARM	UP3450	7742	48°17'	12°46'	MÖLKENBORN	VAL	NB7966	4826	51°08'	10°08'
MOISEN	FRST	UN4869	8443	47°43'	12°59'	MÖLKENBORN	BLOG	MA0570	5712	50°16'	7°40'
MOISLING	POPL	PE0867	2129	53°50'	10°38'	MÖLKENBORN	ROAD	MA9435	6019	49°58'	8°55'
MOISLINGEN	POPL	PO2595	2831	53°11'	10°52'	MÖLKENBORN SCHN.	ROAD	MA9234	6019	49°57'	8°53'
MOISLINGEN	POPL	PE0868	2129	53°51'	10°38'	MÖLKENBORN SCHN.	ROAD	MA7541	5917	50°01'	8°39'
MOISLINGER BAUM	MILL	PE0767	2129	53°50'	10°38'	MÖLKENBURNER HÖHE	FRST	LA9725	6111	49°52'	7°34'
MOISLINGER MÜHLE	FARM	NE2116	2621	53°23'	9°19'	MÖLKENBURNER KLAMM	VAL	LV8964	6225	49°19'	7°28'
MOJENHÖRN	POPL	NE4136	2423	53°34'	9°37'	MÖLKENBR.	WELL	NA0710	6225	49°44'	9°58'
MOJER-B.	HILL	UQ2657	6741	49°14'	12°37'	MÖLKENBRUNN	AN	MA0608	6212	49°43'	7°42'

NAME	DESIGNATION	GRID REF.	SHEET NO.	LAT.	LONG.	NAME	DESIGNATION	GRID REF.	SHEET NO.	LAT.	LONG.
MOLKENBRUNN	POPL	PA9276	5636	50°18'	11°42'	MOLLENKOPF	MT	MV2671	6613	49°23'	7°59'
MOLKENBRUNNEN	AN	MA8091	5518	50°28'	8°43'	MULLENKOPF	FRST	MU2260	7613	48°23'	7°57'
MOLKENBRUNNEN	SPRRG	MA7725	6118	49°53'	8°41'	MOLLENKOTTEN	POPL	L88183	4709	51°17'	7°17'
MOLKENBUER	FARM	MC1257	4012	51°57'	7°43'	MOLLENKOTTEN	POPL	L87685	4609	51°18'	7°13'
MOLKENBUER HILGENSCHLOH	FARM	MC1259	4012	51°58'	7°43'	MOLLENLUCH	FRST	N87248	5026	50°59'	10°02'
MOLKENGRABEN	FRST	N86604	5425	50°35'	9°56'	MOLLENMUOSGR.	DICH	MU5943	7716	48°14'	8°27'
MOLKENGRUND	FRST	NV0585	6420	49°31'	9°04'	MOLLENPAGE	FARM	MC4388	3715	52°14'	8°10'
MOLKENGRUND	VAL	MV7786	6418	49°32'	8°41'	MOLLENREUTE	FARM	PT1384	8229	47°42'	10°31'
MOLKENHAG	FARM	MC0460	4011	51°59'	7°36'	MOLLENRIEO	MDW	NT5296	8124	47°49'	9°41'
MOLKENHAUS	BLDG	PC0846	4129	51°51'	10°34'	MOLLENRIEDLEN	MDW	NU8071	7526	48°29'	10°05'
MOLKENHMS.	BLDG	PC1440	4129	51°48'	10°39'	MOLLENS	FARM	MC0546	4111	51°51'	7°37'
MOLKENKUR	BLDG	MV4300	7215	48°45'	8°13'	MOLLENS	POPL	NC6168	3925	52°03'	9°53'
MOLKENKUR	BLDG	MV7972	6518	49°24'	8°43'	MOLLENSER WALD	FRST	NC6169	3925	52°04'	9°53'
MOLKENSTEIN	FARM	NV4837	6923	49°05'	9°40'	MOLLENSGRUND	VAL	N87935	5120	50°52'	10°07'
MOLKENSTRASSE	POPL	MD4542	3215	52°43'	8°11'	MOLLENSTÄDT	FARM	MC5871	3916	52°05'	8°02'
MOLKENSTRAUCH	FRST	NA2976	5622	50°20'	9°25'	MOLLENSTÄDTE	FRST	NC5147	4124	51°52'	9°44'
MOLKENSUMPF	POPL	MU2159	7613	48°23'	7°56'	MOLLENSTROTH	FARM	MC3264	3914	52°01'	8°01'
MOLKENTAL	VAL	LV7948	6810	49°10'	7°20'	MOLLENTÄLE	VAL	MU8013	8018	47°58'	8°44'
MOLKENWHR.	POND	NV8930	6927	49°01'	10°13'	MOLLENTHIN	FARM	M00812	3511	52°27'	7°39'
MOLKENWIESE	MDW	N83199	4522	51°26'	9°27'	MOLLENWAND	FRST	N87248	5026	50°59'	10°02'
MOLKENWIESEN	MDW	NA2388	5521	50°27'	9°19'	MOLLENWEIHER	AN	NT5890	8224	47°46'	9°46'
MOLKEREI ABBENDORF	BLDG	PD2946	3231	52°45'	10°55'	MÖLLER	FARM	MC6175	3816	52°07'	8°26'
MOLKEREI BLOCKSBERG	BLDG	MF8466	1218	54°44'	8°45'	MÖLLER	FARM	MC8576	3818	52°08'	8°47'
MOLKHAUFWIESE	MDW	N80506	5320	50°36'	9°04'	MÖLLER	FARM	MC2774	3813	52°07'	7°56'
MOLKTEBR.	BRDG	NE3984	1923	54°00'	9°35'	MÖLLER	FARM	MC1675	3812	52°07'	7°46'
MOLL	FARM	L82089	4604	51°19'	6°25'	MÖLLER	FARM	MD1517	3512	52°30'	7°45'
MOLL	BLDG	MB0843	5012	50°56'	7°41'	MÖLLER	FARM	MC4054	4014	51°56'	8°08'
MOLL-B.	STRM	MV2167	6613	49°21'	7°55'	MÖLLER	FARM	MC4186	3714	52°13'	8°08'
MÖLL-B.	STRM	MA5592	5516	50°29'	8°22'	MÖLLER	FARM	MC1965	3912	52°02'	7°49'
MÖLL-B.	HILL	N87017	5226	50°42'	9°59'	MÖLLER	FARM	MC4366	3915	52°02'	8°10'
MOLL-BGE.	HILL	PD0455	3129	52°50'	10°32'	MÖLLER	FARM	MD0017	3511	52°30'	7°32'
MÖLLARTSHOF	POPL	N87008	5326	50°37'	9°54'	MÖLLER	FARM	MC3732	4214	51°44'	8°05'
MÖLLBACH	STRM	MV9728	6919	49°00'	8°58'	MÖLLER	FARM	LC9433	4210	51°44'	7°28'
MÖLLBERG	MT	MV2166	6613	49°20'	7°55'	MÖLLER-B.	HILL	MC8921	4319	51°38'	8°50'
MÖLLBERG	HILL	PV8982	6535	49°28'	11°37'	MÖLLERARND	FARM	MC1073	3812	52°06'	7°41'
MÖLLBERG	FARM	ME4004	2714	53°17'	8°06'	MÖLLERBERND	FARM	MC0973	3812	52°06'	7°40'
MÖLLBERGEN	POPL	MC9483	3719	52°12'	8°55'	MÖLLERBURG	FARM	NC3992	3723	52°17'	9°34'
MÖLLDICK	FARM	MB2156	4913	51°03'	7°52'	MÖLLERCHES-M.	MILL	NA2296	5421	50°31'	9°19'
MÖLLDIETE	POPL	NT4690	8223	47°46'	9°37'	MÖLLERFICHTE	MONU	NA1363	5721	50°13'	9°11'
MÖLLE	STRM	N86195	4525	51°24'	9°53'	MÖLLERHOF	EST	QV1048	6837	49°09'	11°53'
MÖLLE	DTCH	PD0520	3429	52°31'	10°33'	MÖLLERHOLZ	FRST	NT5681	8324	47°41'	9°45'
MÖLLE-B.	MT	LA9003	6310	49°40'	7°29'	MÖLLERING	FARM	LC9085	3710	52°12'	7°23'
MÖLLEN	POPL	NT5890	8224	47°46'	9°46'	MÖLLERING	FARM	LC07903	3609	52°22'	7°13'
MÖLLEN	FRST	MT4194	8115	47°48'	8°13'	MÖLLERINGSHÜGEL	HILL	LC8358	4009	51°58'	7°18'
MÖLLEN	FARM	LB2587	4604	51°18'	6°29'	MÖLLERKAMP	FARM	MC9762	3919	52°00'	8°58'
MÖLLEN	POPL	NT6579	8325	47°40'	9°52'	MÖLLERKUPPEL	MDW	NE7948	2327	53°40'	10°12'
MÖLLEN	FARM	LB1885	4704	51°17'	6°23'	MÖLLERMANN-SKOL.	FARM	LC2018	4404	51°35'	6°24'
MÖLLEN	POPL	LC4017	4406	51°35'	6°41'	MÖLLERS	FARM	MC00774	3811	52°06'	7°38'
MÖLLEN-B.	MT	PC1224	4329	51°39'	10°37'	MÖLLERS	FARM	MC1262	3912	52°00'	7°43'
MÖLLEN-B.	MT	MC9575	3819	52°07'	8°56'	MÖLLERS	FARM	LC6517	4408	51°35'	7°03'
MÖLLEN-M.	MILL	NT9391	8227	47°46'	10°14'	MÖLLERS	FARM	MC0042	4111	51°49'	7°33'
MÖLLEN-M.	MILL	LB0658	4903	51°02'	6°14'	MÖLLERS	FARM	MC0441	4111	51°49'	7°37'
MÖLLENARND	FARM	LC8058	4009	51°58'	7°15'	MÖLLERS	FARM	LC7450	4109	51°53'	7°10'
MÖLLENBACH	STRM	NT5993	8224	47°47'	9°47'	MÖLLERS	FARM	LC8349	4109	51°53'	7°18'
MÖLLENBECK	FARM	MC1255	4012	51°56'	7°43'	MÖLLERS	FARM	LC7171	3908	52°04'	7°07'
MÖLLENBECK	FARM	MC3267	3914	52°03'	8°01'	MÖLLERS	FARM	LC7472	3908	52°05'	7°10'
MÖLLENBECK	POPL	NC0279	3820	52°10'	9°02'	MÖLLERS	FARM	LC4937	4206	51°46'	6°49'
MÖLLENBERG	FARM	LB8680	4710	51°16'	7°22'	MÖLLERS	FARM	LB8676	4710	51°13'	7°22'
MÖLLENBERG	FARM	MC6387	3716	52°14'	8°28'	MÖLLERSBAUM	AN	NA2489	5522	50°27'	9°20'
MÖLLENBERG	FRST	NV4731	6923	49°02'	9°38'	MÖLLERSCHÄCHTE	MINE	LC5915	4407	51°34'	6°58'
MÖLLENBERG	POPL	NT5672	8324	47°36'	9°44'	MÖLLERSCHE MASCHINEN FBR.	MILL	MC6400	4016	51°59'	8°29'
MÖLLENBERG	AN	N82422	5222	50°45'	9°20'	MÖLLERSDORF	POPL	UP1070	7540	48°27'	12°26'
MÖLLENBROCK	FARM	MC4469	3915	52°04'	8°11'	MÖLLERSRUM	BLUG	N82883	4622	51°18'	9°24'
MÖLLENBROCK	FARM	MC4868	3915	52°04'	8°14'	MÖLLFELDE	FARM	ME9960	2219	53°47'	8°59'
MÖLLENBROCK	FARM	MC5162	3915	52°00'	8°17'	MOLLGRABEN	VAL	N87338	5126	50°53'	10°02'
MÖLLENBROCK	FARM	MC4299	3614	52°20'	8°09'	MOLLGRUND	HILL	PD0758	3129	52°52'	10°35'
MÖLLENBROCK	FARM	MC5744	4116	51°51'	8°23'	MOLLHAGEN	POPL	NE9152	2228	53°42'	10°23'
MÖLLENBROCK	FARM	MC4736	4215	51°46'	8°14'	MOLLIEDE	FRST	N87965	4826	51°08'	10°08'
MÖLLENBROK	FARM	MC5070	3915	52°05'	8°16'	MOLLING	FARM	TP9864	7639	48°24'	12°16'
MÖLLENBROKSHOF	FARM	NC0449	4120	51°53'	9°04'	MOLLINGEN	POPL	MB2400	5413	50°33'	7°56'
MÖLLENBRONN	POPL	NU3903	8123	47°53'	9°31'	MOLLISCHWEG	ROAD	MA9243	5919	50°02'	8°53'
MÖLLENBRONNER RIEO	MRSH	NU5307	8024	47°55'	9°43'	MÖLLMANN	FARM	MC5964	3916	52°01'	8°24'
MÖLLENBRUCHSHOF	FARM	LC4511	4406	51°32'	6°46'	MÖLLMANN	FARM	MC0539	4211	51°48'	7°37'
MÖLLENFELDE	POPL	N85895	4525	51°24'	9°50'	MÖLLMANN	FARM	MC0533	4211	51°44'	7°37'
MÖLLENGREUT	FRST	NT5796	8124	47°49'	9°46'	MÖLLMANN	FARM	MC3267	3914	52°03'	8°01'
MÖLLENHOF	FARM	LB1587	4604	51°18'	6°21'	MÖLLMANN	FARM	LC6359	4008	51°58'	7°01'
MÖLLENHOF	FARM	LC1428	4303	51°40'	6°19'	MÖLLMANN	FARM	MD2420	3413	52°31'	7°53'
MÖLLENHOF	FARM	MC3440	4114	51°48'	8°02'	MÖLLMANN	FARM	MD2218	3413	52°30'	7°51'
MÖLLENHOF	FARM	MC4227	4315	51°41'	8°10'	MÖLLMANN	FARM	L07601	3609	52°21'	7°11'
MÖLLENKAMP	FARM	MD0411	3511	52°26'	7°35'	MÖLLMANN	FARM	MC1948	4112	51°53'	7°49'
MÖLLENKAMP	FARM	MD1302	3612	52°22'	7°43'	MÖLLMANN	FARM	LC7871	3909	52°05'	7°13'
MÖLLENKAMP	FARM	LC5173	3907	52°05'	6°50'	MÖLLMANN	FARM	LC7864	3909	52°01'	7°13'
MÖLLENKAMPSHOF	FARM	LC4716	4406	51°34'	6°47'	MÖLLMANN	FARM	LC4739	4206	51°47'	6°47'
MÖLLENKOLK	FARM	MC3784	3714	52°12'	8°05'	MÖLLMANN	FARM	LC4635	4206	51°45'	6°46'

NAME	DESIGNATION	GRID REF.	SHEET NO.	LAT.	LONG.	NAME	DESIGNATION	GRID REF.	SHEET NO.	LAT.	LONG.
MÖLLMANN	FARM	LC5232	4207	51°43'	6°52'	MOMBACHER PLANTAGE	NURS	MA4440	5915	50°01'	8°13'
MÖLLMANN	FARM	LC8631	4210	51°43'	7°21'	MOMBACHER TOR	BLOG	MA4540	5915	50°01'	8°14'
MÖLLMANN	FARM	LC6619	4308	51°36'	7°04'	MOMBECK	STRM	MB9169	4819	51°10'	8°52'
MÖLLMANN	FARM	LC6028	4307	51°41'	6°58'	MOMBERG	POPL	N80736	5120	50°52'	9°06'
MÖLLMANN	FARM	LC5028	4307	51°41'	6°50'	MOMBERG	FRST	LV5987	6408	49°31'	7°03'
MÖLLMANNSKAMP	FRST	MC9047	4119	51°52'	8°51'	MOMBERGER WALD	FRST	N80437	5120	50°53'	9°04'
MÖLLMARK	FARM	NF4600	1324	54°41'	9°43'	MÖMBRIS	POPL	NA1146	5920	50°04'	9°09'
MÖLLMARK	POPL	NF4504	1224	54°43'	9°42'	MÖMBRIS	POPL	NA1246	5921	50°04'	9°10'
MÖLLMARK	FARM	NF4563	1224	54°43'	9°42'	MÖMBRIS-HOHL	POPL	NA0844	5920	50°03'	9°07'
MÖLLMARK	POPL	NF4381	1124	54°52'	9°40'	MOMER	AN	PD1335	3330	52°39'	10°40'
MÖLLMARKHECK	FARM	NF4564	1224	54°43'	9°42'	MOMER-B.	OTCH	PO1135	3329	52°39'	10°38'
MÖLLMICKLE	POPL	MB1947	5013	50°58'	7°51'	MOMERBACH	STRM	PD1335	3330	52°39'	10°40'
MÖLLN	POPL	PE1143	2330	53°37'	10°41'	MÖMERZHEIM	POPL	LB5016	5307	50°41'	6°53'
MÖLLN	POPL	M88920	5219	50°44'	8°50'	MÖMLING	STRM	NA0521	6120	49°50'	9°04'
MÖLLNER SEE	LAKE	PE1143	2330	53°37'	10°41'	MÖMLING	STRM	NA0820	6120	49°50'	9°07'
MOLLÖD	FARM	UP5259	7644	48°22'	13°00'	MÖMLINGEN	POPL	NA0623	6120	49°52'	9°05'
MOLLSEIFEN	POPL	MB6567	4817	51°09'	8°30'	MOMM-B.	STRM	LC3917	4406	51°35'	6°41'
MÖLLSIEPEN	FARM	MB1062	4812	51°06'	7°43'	MÖMMEN-B.	STRM	MC7935	4218	51°46'	8°42'
MÖLLSTÄTTEN	POPL	UP2715	8042	47°58'	12°41'	MOMMENHAUSEN	POPL	PU1345	7729	48°15'	10°31'
MÖLLWIESE	MOW	MA1802	6313	49°40'	7°52'	MOMMENHEIM	POPL	MA4725	6115	49°52'	8°16'
MÖLME	POPL	NC7985	3726	52°13'	10°10'	MOMMENRAU WEG	ROAD	MA9231	6019	49°56'	8°53'
MÖLMSHUF	FARM	N88240	5027	50°54'	10°10'	MOMMER ICHWALD	FRST	LV5987	6408	49°31'	7°03'
MÖLMKE	POPL	PD2744	3231	52°44'	10°53'	MOMMERSCHIED	FRST	LB2310	5305	50°37'	6°30'
MÖLMKE	FRST	NC8952	4027	51°55'	10°17'	MOMMACH	POPL	LA1714	6204	49°45'	6°28'
MÖLMKER B.	STRM	PD3047	3231	52°45'	10°56'	MON BROEM	BLDG	LV0289	6403	49°31'	6°16'
MÖLMKER-B.	STRM	PD2845	3231	52°44'	10°54'	MON BOCHHOLZ	BLDG	KA8422	6102	49°49'	6°00'
MÖLNABACH	VAL	NB1137	5120	50°53'	9°10'	MON OE SAME	BLDG	KA9125	6102	49°50'	6°05'
MÖLNHOF	FARM	UP8280	7446	48°34'	13°24'	MON OE WAS	BLDG	KA9202	6302	49°38'	6°07'
MÖLQCHS-B.	HILL	PD3900	3132	52°52'	11°04'	MON DILLEBOORG	BLDG	KV8591	6402	49°32'	6°02'
MÖLQCHSHÖHE	HILL	PC3270	3931	52°04'	10°56'	MON OIRENTHAL	BLDG	KA8907	6302	49°41'	6°04'
MÖLPERTSHAUS	POPL	NU6002	8124	47°52'	9°48'	MON FLENER	BLDG	KA8607	6302	49°41'	6°02'
MÜLS-B.	HILL	MA1389	5512	50°27'	7°46'	MON GROOF	BLDG	KV8798	6302	49°36'	6°03'
MÜLSBERG	POPL	MA2793	5513	50°29'	7°58'	MON HENG	BLDG	KA8826	6102	49°51'	6°03'
MÜLSBERG	FARM	MA1060	5812	50°11'	7°44'	MON HERKMANS	BLDG	KA9025	6102	49°50'	6°05'
MÜLSBERGER KPF.	HILL	MA1160	5812	50°11'	7°45'	MON HOFFMANN	BLDG	LA0408	6303	49°42'	6°17'
MÜLSBERGER THAL	VAL	PV8181	6535	49°27'	11°30'	MON KAKERT	BLDG	LV0097	6403	49°35'	6°14'
MÜLSCHAU	FARM	NF4780	1124	54°52'	9°44'	MON KREMER	BLDG	KA9814	6203	49°45'	6°12'
MÜLSCHBACH	POPL	MV1470	6612	49°23'	7°49'	MON KREZBERG	BLDG	KA9123	6102	49°49'	6°05'
MÜLSCHBACHER TAL	VAL	MV1671	6613	49°23'	7°50'	MON KRUCJIS	BLDG	KV9787	6403	49°30'	6°11'
MÜLSCHBACHER-M.	MILL	MV1469	6612	49°22'	7°49'	MON LANGSCHIEB	BLDG	KA9903	6303	49°39'	6°13'
MÜLSCHBACHERHOF	POPL	LV7654	6709	49°14'	7°18'	MON PAULY	BLDG	KV9894	6403	49°34'	6°13'
MÜLSHEIM	POPL	MA4000	6315	49°39'	8°10'	MON PEFFER	BLDG	KV9488	6402	49°31'	6°09'
MÜLSHEIM	POPL	MV3999	6314	49°38'	8°10'	MON PLETZER	BLDG	KV8898	6302	49°36'	6°04'
MÜLSKAMP	FARM	NC0499	3620	52°20'	9°04'	MON RAUPLING	BLDG	LA0201	6303	49°38'	6°16'
MOLTE	AN	MU8883	7419	48°36'	8°50'	MON SCHLAMMENSTEG	BLDG	KV9690	6403	49°32'	6°11'
MOLTE	FRST	NU0840	7720	48°13'	9°07'	MON SCHLEEDLING	BLDG	KV9093	6402	49°33'	6°06'
MÖLTENORT	DOCK	NF7726	1627	54°22'	10°11'	MON SCHMIT	BLDG	LA0415	6203	49°45'	6°17'
MÖLTERBOSCH	FRST	LV4041	6806	49°06'	6°49'	MON STESELESCH	BLDG	KA9904	6303	49°39'	6°13'
MÖLTERKOPF	AN	LA5022	6107	49°50'	6°55'	MON WEICKER	BLDG	KA9003	6302	49°39'	6°05'
MÖLTERSBERG	FRST	MV7883	6518	49°30'	8°42'	MON HINTZERATH	BLDG	KA9315	6202	49°45'	6°07'
MÖLTKE EICHE	MONU	MA8026	6118	49°53'	8°43'	MON BUSSERT	BLDG	KA9312	6202	49°43'	6°08'
MÖLTKE FLSN.	ROCK	MV2397	6313	49°37'	7°56'	MON COLBET	BLDG	LA0416	6203	49°46'	6°17'
MÖLTKE HÜTTE	HLOG	MA7923	6118	49°51'	8°43'	MON CROWEN	BLDG	KA8657	5802	50°08'	6°00'
MÖLTKE T.	TWR	LB7133	5109	50°50'	7°10'	MON DU GARDETUNNEL	BLDG	KA8760	5802	50°09'	6°01'
MÖLTKE-B.	HILL	LB7133	5109	50°50'	7°10'	MON EILLERET	BLDG	LV0595	6403	49°35'	6°18'
MÖLTKE-HÖHE	HILL	NE3985	1923	54°01'	9°35'	MON FOSSÉN	BLDG	KA9255	5802	50°07'	6°05'
MÖLTKE-T.	TWR	MC9288	3719	52°14'	8°53'	MON GOEHL	BLDG	KA8514	6202	49°44'	6°01'
MÖLTKEHÜTTE	BLOG	MV7974	6518	49°25'	8°43'	MON HOSBICH	BLDG	KA8715	6202	49°45'	6°02'
MÖLTKEHOF	FARM	NF2845	1422	54°33'	9°26'	MON MICHELS	BLDG	KA8959	5802	50°09'	6°03'
MÖLTMANN	FARM	LC5445	4107	51°50'	6°53'	MON MIESKNOPF	BLDG	KA8516	6202	49°45'	6°01'
MÖLTSCHERR	FRST	MU9382	7419	48°35'	8°55'	MON PASCHIED	BLDG	LA0416	6203	49°46'	6°17'
MÖLTSFELDE	FARM	NE6688	1926	54°02'	10°01'	MON SCHWANENTH.	POPL	KA9209	6202	49°42'	6°07'
MOLWIESEN	MOW	VP0091	7347	48°40'	13°38'	MON WEGMERLICH	BLDG	LA0309	6203	49°42'	6°16'
MOLZ-B.	MT	MB1928	5113	50°48'	7°51'	MON-B.	HILL	N85593	4624	51°23'	9°47'
MOLZ-M.	MILL	LB0971	4803	51°09'	6°16'	MON-B.	STRM	LA1265	5704	50°12'	6°22'
MOLZA	FRST	MV6249	6816	49°12'	8°29'	MONAISE	POPL	LA2710	6205	49°43'	6°36'
MOLZAU	FRST	MV6251	6716	49°13'	8°29'	MONAKAM	POPL	MV8104	7218	48°47'	8°44'
MOLZAU	FRST	MV6150	6716	49°12'	8°28'	MONAKAMER KIRCHWEG	TRL	MV8103	7218	48°47'	8°44'
MOLZBACH	POPL	N85613	5324	50°40'	9°47'	MONAKAMER KOPF	SO	MV8004	7218	48°47'	8°44'
MOLZEN	FARM	NU8867	8027	47°55'	10°11'	MONATSHAUSEN	POPL	PV6508	8033	47°54'	11°13'
MOLZEN	PUPL	PD0774	2929	53°00'	10°35'	MONATSRIEO	FRST	NT9475	8327	47°37'	10°15'
MOLZENHF.	FARM	MU2218	7913	48°01'	7°57'	MÖNAU	FRST	PV4097	6331	49°37'	10°56'
MOLZENHUF	FARM	MU2122	7913	48°03'	7°56'	MONAU	AN	MA1720	6113	49°50'	7°51'
MOLZHAHN	POPL	MB1922	5213	50°45'	7°51'	MONAU	FRST	MA1819	6113	49°49'	7°52'
MOLZHAUS	BLDG	LB5572	4807	51°11'	6°56'	MÖNAU-W.	POND	PV3896	6331	49°36'	10°55'
MOLZHOF	FARM	MU1811	8013	47°57'	7°54'	MONBACH	STRM	MV8203	7218	48°47'	8°46'
MOLZIG	POPL	LA7664	5709	50°13'	7°16'	MONBACH	STRM	MV8005	7118	48°48'	8°44'
MOM-B.	MT	LV5987	6408	49°31'	7°03'	MONBACHBRÜCKE	BRDG	MV8204	7218	48°47'	8°46'
MOMANSFELDÖN	POPL	UQ2142	8841	49°06'	12°33'	MONBACHHALDE	FRST	MV8005	7118	48°48'	8°44'
MOMART	POPL	NA0008	6220	49°43'	9°00'	MONBACHTAL	BLDG	MV8005	7218	48°48'	8°44'
MOMARTSBERG	FRST	NA0007	6220	49°43'	9°00'	MONBACHTAL	VAL	MV8104	7218	48°47'	8°44'
MOMBACH	STRM	LA7319	6109	49°49'	7°14'	MONBJOU	POPL	KA9089	5502	50°25'	6°02'
MOMBACH	FARM	LA7319	6109	49°49'	7°14'	MONBJOUHOF	FARM	LV8450	6810	49°11'	7°25'
MOMBACH	POPL	MA4441	5915	50°01'	8°13'	MONBRONN	AN	LV3644	6806	49°08'	6°45'

NAME	DESIGNATION	GRID REF.	SHEET NO.	LAT.	LONG.	NAME	DESIGNATION	GRID REF.	SHEET NO.	LAT.	LONG.
MONBRUNN	POPL	NA1803	6321	49°41'	9°15'	MÖNCHFELD	AN	NV1616	7121	48°54'	9°13'
MONBRUNNER B.	STRM	NA1802	6321	49°40'	9°15'	MÖNCHFELD	AN	NV1510	7121	48°51'	9°12'
MONBRUNNER HÜHE	AN	NA1903	6321	49°41'	9°16'	MÖNCHFÖRST	FRST	LA3546	5906	50°00'	6°42'
MONBURG	CHCH	PU2970	7530	48°28'	10°45'	MÖNCHGARTEN	FRST	L85407	5307	50°36'	6°56'
MÖNCH	AN	MV7679	6518	49°28'	8°40'	MÖNCHGARTEN	FRST	MU9583	7319	48°36'	8°56'
MÖNCH	ROCK	PA6506	6333	49°41'	11°17'	MÖNCHGR.	GRGE	MU9359	7619	48°23'	8°55'
MÖNCH	FRST	NV3211	7122	48°51'	9°26'	MÖNCHGRABEN	AN	MU8599	7218	48°45'	8°48'
MÖNCH	ROCK	PC0247	4128	51°52'	10°29'	MÖNCHGRABEN	VAL	PA3621	6131	49°50'	10°53'
MÖNCH	POPL	LC7818	4309	51°36'	7°14'	MÖNCHGRUND	AN	MU8694	7218	48°42'	8°49'
MÖNCH	FRST	NA3111	6222	49°45'	9°26'	MÖNCHHALDE	AN	NU1477	7421	48°33'	9°11'
MÖNCH 8.	HILL	MA1724	6113	49°52'	7°51'	MÖNCHHALDE	AN	NU7090	7325	48°39'	9°57'
MÖNCH W.	MUW	MA9333	6019	49°57'	8°54'	MÖNCHHALDE	AN	NU4939	7724	48°12'	9°40'
MÖNCH W.	MDW	MA6931	6017	49°56'	8°34'	MÖNCHHALDEN	FRST	NT2698	8122	47°50'	9°21'
MÖNCH-B.	HILL	MV2366	6613	49°20'	7°56'	MÖNCHHAU	FRST	NU6981	7425	48°35'	9°56'
MÖNCH-B.	HILL	N89159	4927	51°04'	10°18'	MÖNCHHAU	FRST	NU8085	7326	48°37'	10°05'
MÖNCH-B.	RDGE	N87366	4826	51°08'	10°02'	MÖNCHHEIDE	AN	L85203	5407	50°34'	6°55'
MÖNCH-B.	RDGE	MV1584	6412	49°30'	7°50'	MÖNCHHERRNSDURF	POPL	PA1820	6129	49°49'	10°38'
MÖNCH-K.	MILL	M88809	5319	50°38'	8°50'	MÖNCHHOF	POPL	N86672	4825	51°12'	9°56'
MÖNCH-M.	AN	M88600	5418	50°33'	8°48'	MÖNCHHOF	POPL	MU5535	7816	48°10'	8°23'
MÖNCHÄCKER	MDW	MA5818	6116	49°49'	8°25'	MÖNCHHOF	FRST	MU5535	7816	48°10'	8°23'
MÖNCHAU	HILL	NU3979	7423	48°34'	9°32'	MÖNCHHOF	FARM	LA6535	6008	49°57'	7°07'
MÖNCHBERG	AN	MV7874	6518	49°25'	8°42'	MÖNCHHOF	POPL	NV4820	7023	48°56'	9°40'
MÖNCHBERG	AN	MU9785	7319	48°37'	8°58'	MÖNCHHOF	POPL	NV4820	7024	48°56'	9°40'
MÖNCHBERG	AN	MV8820	7019	48°56'	8°50'	MÖNCHHOF	EST	MA6242	5916	50°02'	8°28'
MÖNCHBERG	HILL	NU3670	7522	48°29'	9°29'	MÖNCHHOF	FARM	L83421	5205	50°43'	6°39'
MÖNCHBERG	MT	NU4165	7523	48°26'	9°33'	MÖNCHHOF	MILL	MV5370	6616	49°23'	8°21'
MÖNCHBERG	HILL	NU3770	7523	48°29'	9°30'	MÖNCHHOF D.M.	ROAD	MA6441	5917	50°01'	8°30'
MÖNCHBERG	POPL	NA1915	6221	49°47'	9°16'	MÖNCHHOF SCHN.	ROAD	MA6341	5916	50°01'	8°29'
MÖNCHBERG	AN	NV1221	7021	48°56'	9°10'	MÖNCHHOF-SCHN.	POPL	NU6744	7725	48°15'	9°54'
MÖNCHBERG	AN	MV9320	7019	48°56'	8°54'	MÖNCHHÖFE	FRST	NV5503	7224	48°47'	9°45'
MÖNCHBERG	AN	NV2105	7121	48°48'	9°17'	MÖNCHHOLZ	FRST	NU7044	7725	48°15'	9°56'
MÖNCHBERG	WELL	NA2096	5421	50°31'	9°17'	MÖNCHHOLZ	MDW	NV2004	7221	48°47'	9°16'
MÖNCHBR.	WELL	MU8574	7418	48°31'	8°48'	MÖNCHHOLZ	FRST	MC7103	4517	51°29'	8°35'
MÖNCHBR.	WELL	MV8677	6518	49°27'	8°49'	MÖNCHHOLZ-KPF.	MT	MA1046	5912	50°04'	7°44'
MÖNCHBR.	WELL	NU1384	7321	48°36'	9°11'	MÖNCHHOLZÄCKER	AN	NV3056	6722	49°15'	9°25'
MÖNCHBR.	WELL	MU7592	7318	48°41'	8°40'	MÖNCHHÖLZER	FRST	MU9241	7719	48°13'	8°53'
MÖNCHBR.	SPRG	MU7855	7618	48°21'	8°42'	MÖNCHHOSBACH	POPL	N86354	4925	51°02'	9°54'
MÖNCHBREITE	AN	NC6045	4125	51°51'	9°52'	MÖNCHKELLER	SG	MU9684	7319	48°36'	8°57'
MÖNCHBRUCH ALLEE	ROAD	MA6540	5917	50°01'	8°31'	MÖNCHKLINGE	GRGE	NV0767	6620	49°21'	9°06'
MÖNCHBRUCH WEG	ROAD	MA6336	6016	49°58'	8°29'	MÖNCHKOPF	MT	N83367	4822	51°09'	9°28'
MÖNCHBRUCH WIESE	MUW	MA6436	6017	49°58'	8°30'	MÖNCHKOPF	FRST	MA8799	5418	50°33'	8°49'
MÖNCHBRUCHPFAD SCHN.	ROAD	MA6434	6017	49°57'	8°30'	MÖNCHKRÜTTENDORF	POPL	PA5351	5932	50°05'	11°08'
MÖNCHBRUNNEN	FRST	MA3145	5914	50°03'	8°02'	MÖNCHLIETE	FRST	N86769	4825	51°10'	9°58'
MÖNCHBUCH	AN	NU4053	7623	48°20'	9°32'	MÖNCHLOCH	FRST	MU8297	7218	48°43'	8°46'
MÖNCHBUCKELWEG	ROAD	NU1384	7321	48°36'	9°11'	MÖNCHNEVRSOURF	POPL	PF1309	1730	54°13'	10°44'
MÖNCHBUSCH	FRST	PF1607	1730	54°12'	10°47'	MÖNCHRAIN	FRST	NU0188	7320	48°39'	9°01'
MÖNCHBUSCH	FRST	MV5362	6616	49°18'	8°21'	MÖNCHRAIN	FRST	MU9562	7519	48°25'	8°56'
MÖNCHBUSCHKATE	FARM	PF1607	1730	54°12'	10°47'	MÖNCHRAIN	AN	NV1610	7121	48°51'	9°13'
MÖNCH-B.	HILL	N87199	4526	51°26'	10°01'	MÖNCHRASEN	MDW	N87229	5126	50°48'	10°01'
MÖNCH-B.	MT	NC1583	3721	52°12'	9°13'	MÖNCHRÖDEN	POPL	PA4674	5632	50°18'	11°03'
MÖNCH-B.	HILL	PC0968	3929	52°03'	10°35'	MÖNCHS BERG	AN	NV8399	6326	49°38'	10°09'
MÖNCH-B.	MT	N83687	4623	51°20'	9°31'	MÖNCHS-B.	MT	NC9711	4428	51°32'	10°24'
MÖNCH-B.	HILL	N83192	4622	51°23'	9°27'	MÖNCHS-B.	HILL	NC9309	4428	51°31'	10°20'
MÖNCH-B.	MILL	NC2536	4222	51°46'	9°22'	MÖNCHS-B.	HILL	ND9586	2828	53°07'	10°25'
MÖNCH-M.	POND	NC8335	4227	51°46'	10°12'	MÖNCHS-B.	MT	LA5999	5408	50°32'	7°01'
MÖNCH-T.	FRST	PC1279	3829	52°09'	10°38'	MÖNCHS-B.	MT	NC2244	4121	51°51'	9°19'
MÖNCH-VAHLBERGER FORST	FRST	PC1279	3829	52°09'	10°38'	MÖNCHS-B.	MT	NC0661	3920	52°00'	9°05'
MÖNCHBERGER GEWERKSCHAFT	MILL	N83588	4623	51°20'	9°30'	MÖNCHS-B.	MT	N88962	4827	51°06'	10°16'
MÖNCHHEISTER	FRST	MC7319	4317	51°37'	8°37'	MÖNCHS-B.	HILL	ND4303	3623	52°22'	9°38'
MÖNCHHUF	BLOG	MA8355	5818	50°09'	8°46'	MÖNCHS-B.	HILL	NA8671	5727	50°17'	10°13'
MÖNCHHUF	POPL	N83193	4622	51°23'	9°27'	MÖNCHS-B.	HILL	PA2268	5730	50°15'	10°43'
MÖNCHHUF	AN	N86580	4725	51°16'	9°56'	MÖNCHS-B.	HILL	PA3067	5730	50°14'	10°49'
MÖNCHHUF	POPL	ND3104	3622	52°23'	9°28'	MÖNCHS-B.	MT	PA3470	5731	50°16'	10°53'
MÖNCHHUF-S.	HILL	NC2600	4522	51°27'	9°22'	MÖNCHS-H.	FRST	T08277	6538	49°24'	11°59'
MÖNCHHOLZ	FRST	NC9252	4028	51°55'	10°20'	MÖNCHS-KPF.	MT	L89622	5211	50°44'	7°32'
MÖNCHKAMP	AN	NC4897	3624	52°19'	9°42'	MÖNCHS-WALD	FRST	PA3365	5731	50°13'	10°52'
MÖNCHKÜPFEL	HILL	NC4350	4023	51°54'	9°37'	MÖNCHSÄCKER	AN	NV6541	6825	49°07'	9°53'
MÖNCHEN-B.	HILL	ND6071	3025	52°59'	9°53'	MÖNCHSÄCKER	AN	MV9829	6919	49°01'	8°58'
MÖNCHENBILD	AN	NA2311	6221	49°45'	9°19'	MÖNCHSÄCKER	MUW	MU1329	7813	48°06'	7°50'
MÖNCHENBILD	SHR	NA2411	6222	49°45'	9°20'	MÖNCHSÄCKER	AN	MV9723	7019	48°58'	8°58'
MÖNCHENBUSCH	FARM	K89316	5302	50°34'	6°04'	MÖNCHSÄCKER	AN	MV6520	7017	48°56'	8°31'
MÖNCHENHUF	FARM	LC3040	4205	51°47'	6°32'	MÖNCHSÄCKER	POPL	PA2020	6130	49°49'	10°40'
MÖNCHENSTRASSE	ROAD	NA3604	6323	49°41'	9°30'	MÖNCHSÄCKER	STRM	MU9763	7519	48°25'	8°58'
MÖNCHENSTRASSEN HÖHE	AN	NA3503	6322	49°41'	9°29'	MÖNCHSÄCKER	POPL	PA1300	6329	49°38'	10°34'
MÖNCHENTAL	VAL	NU8077	7426	48°32'	10°05'	MÖNCHSÄCKER	MT	NA8526	6127	49°53'	10°11'
MÖNCHENTAL	VAL	NU6363	7525	48°25'	9°51'	MÖNCHSÄCKER	FARM	OU1178	7437	48°31'	11°52'
MÖNCHENWERTH	BLOG	L84081	4706	51°15'	6°43'	MÖNCHSBERG	POPL	NV4134	6923	49°03'	9°34'
MÖNCHESCH	FARM	L86001	5408	50°33'	7°01'	MÖNCHSBERG	MDW	NV3810	7123	48°50'	9°31'
MÖNCHESGRUND	VAL	N84535	5123	50°52'	9°38'	MÖNCHSBERG	HILL	PA4761	5832	50°11'	11°04'
MÖNCHESHUF	AN	N81571	4821	51°11'	9°13'	MÖNCHSBERG	FRST	MU6253	7616	48°20'	8°29'
MÖNCHESIEK	MT	NC3753	4023	51°56'	9°32'	MÖNCHSBERG	AN	MV7156	6717	49°15'	8°36'
MÖNCHESPRING	FRST	PC2084	3830	52°12'	10°46'	MÖNCHSBERG	MT	NV0538	6820	49°06'	9°04'
MÖNCHESPRING	VAL	NC9521	4328	51°38'	10°22'	MÖNCHSBERG	MT	PV2850	6830	49°11'	10°46'
MÖNCHETAL	POPL	PC1579	3830	52°09'	10°41'	MÖNCHSBERG	AN	NV6081	6525	49°29'	9°50'
MÖNCHFELD	AN	MU1975	7413	48°31'	7°54'						
MÖNCHFELD	AN	MV5843	6816	49°08'	8°25'						

NAME	DESIGNATION	GRID REF.	SHEET NO.	LAT.	LONG.	NAME	DESIGNATION	GRID REF.	SHEET NO.	LAT.	LONG.
MÜNCHSBERG	POPL	NA6915	6225	49°47'	9°58'	MÖNCHSTOCKHEIM	POPL	NA9832	6028	49°56'	10°22'
MÜNCHSBERG	AN	NV2125	7021	48°59'	9°17'	MÖNCHSTRASSE	ROAD	MV5907	7116	48°49'	8°26'
MÜNCHSBERG / FUCHSBERG	FARM	PA0300	6333	49°38'	11°16'	MÖNCHSTRASSE	ST	MV6508	7117	48°49'	8°31'
MÜNCHSBERG	HILL	TQ8949	6838	49°09'	12°06'	MÖNCHSTÜCK	FRST	M81810	5313	50°38'	7°50'
MÜNCHSBR.	WELL	NV2150	6721	49°12'	9°17'	MÖNCHSWALD	FRST	NV2150	6721	49°12'	9°17'
MÜNCHSBR.	SPRG	NV3028	6922	49°00'	9°25'	MÖNCHSWALD	FRST	MU9415	8019	47°59'	8°55'
MÜNCHSBR.	WELL	NU0592	7320	48°41'	9°04'	MÖNCHSWALD	FRST	NV4134	6923	49°03'	9°34'
MÜNCHSBR.	WELL	MU9763	7519	48°25'	8°58'	MÖNCHSWALD	FRST	NV6070	6624	49°23'	9°50'
MÜNCHSBR.	SPRG	NV5580	6524	49°28'	9°46'	MÖNCHSWALD	FRST	NV4270	6623	49°23'	9°35'
MÜNCHSBR.	SPRG	MU6570	7517	48°29'	8°32'	MÖNCHSWALD	FRST	NV6070	6625	49°23'	9°50'
MÜNCHSBRUCH	MRSH	ND9069	3028	52°58'	10°20'	MÖNCHSWALD	FRST	NV5112	7124	48°51'	9°42'
MÜNCHSBRUCH	FRST	PC1338	4229	51°47'	10°38'	MÖNCHSWALD	FRST	MV7441	6817	49°07'	8°38'
MÜNCHSBRUNNEN	FRST	NU0394	7220	48°42'	9°02'	MÖNCHSWALD	MOW	UQ2853	6741	49°12'	12°38'
MÜNCHSBRUNNEN-BRUNNENSTUBE	BLDG	MV7030	6917	49°01'	8°35'	MÖNCHSWALD	MOW	PO1601	3630	52°21'	10°42'
MÜNCHSBRUCH	AN	NV7912	7126	48°51'	10°05'	MÖNCHSWALD	MOW	MU6569	7517	48°28'	8°32'
MÜNCHSBUCK	SQ	NV5480	6524	49°28'	9°45'	MÖNCHSWALD	MOW	NA9141	5927	50°01'	10°16'
MÜNCHSCHALL	FRST	LC2510	4404	51°31'	6°29'	MÖNCHSWALD	MOW	MU6306	8017	47°54'	8°31'
MÜNCHSCHLAG	FRST	NV4757	6723	49°16'	9°39'	MÖNCHSWALD	MOW	N88713	5327	50°40'	10°14'
MÜNCHSCHLAG	FRST	PA3135	6030	49°57'	10°50'	MÖNCHSWALD	MOW	NU8086	7326	48°37'	10°05'
MÜNCHSCHLAG	FRST	NA3300	6322	49°39'	9°28'	MÖNCHSWALD	AN	NU2454	7621	48°20'	9°19'
MÜNCHSCHMIEDE	ROCK	NU5960	7624	48°23'	9°48'	MÖNCHSWALD	AN	NU2440	7721	48°13'	9°19'
MÜNCHSCHROT	FRST	PA4872	5732	50°17'	11°05'	MÖNCHTEICH	LAKE	NE9043	2328	53°38'	10°22'
MÜNCHSDEGGINGEN	POPL	PV1603	7229	48°46'	10°35'	MÖNCHTEICH	FARM	NE9371	2128	53°53'	10°25'
MÜNCHSELLE	VAL	LA9970	5711	50°16'	7°35'	MÖNCHWALD	FRST	NU1384	7321	48°36'	9°11'
MÜNCHSECKE	FRST	M87789	4618	51°21'	8°40'	MÖNCHWALD	FRST	NU0251	7620	48°19'	9°02'
MÜNCHSFELDER HOLZ	FRST	PA6160	5833	50°10'	11°15'	MÖNCHWALD	FRST	MA6643	5917	50°02'	8°32'
MÜNCHSFURST	FRST	PV2750	6830	49°11'	10°44'	MÖNCHWALD	FRST	M89043	5019	50°56'	8°52'
MÜNCHSGARTEN	FRST	NV3028	6922	49°00'	9°25'	MÖNCHWALD	FRST	MU1852	7613	48°19'	7°53'
MÜNCHSGARTEN	AN	NE9201	2728	51°15'	10°23'	MÖNCHWALD	FRST	MA6342	5916	50°02'	8°29'
MÜNCHSGEWANN	AN	MA5532	6016	49°56'	8°22'	MÖNCHWALD	FRST	MU8397	7218	48°43'	8°46'
MÜNCHSGIPFEL	HILL	M87429	5117	50°49'	8°31'	MÖNCHWALD	FRST	MU9460	7619	48°24'	8°55'
MÜNCHSGR.	DTCH	N89045	5027	50°57'	10°17'	MÖNCHWALD	AN	MU8470	7518	48°29'	8°47'
MÜNCHSGRABEN	GRGE	N87927	5226	50°47'	10°07'	MÖNCHWEG	POPL	MU5727	7916	48°06'	8°25'
MÜNCHSGRUBE	VAL	N89182	4727	51°17'	10°18'	MÖNCHWEILER	POPL	MU5728	7816	48°06'	8°25'
MÜNCHSGRUND	AN	NV1450	6721	49°12'	9°11'	MÖNCHWEILER	POPL	MA5528	6016	49°54'	8°22'
MÜNCHSGRUND	STRM	MU4478	7415	48°33'	8°14'	MÖNCHWIESE	MOW	M88704	5418	50°35'	8°49'
MÜNCHSGRUND	VAL	NV0348	6820	49°11'	9°02'	MÖNCHWIESE	MOW	MA5921	6116	49°50'	8°26'
MÜNCHSGRUND	FRST	MU4479	7415	48°34'	8°14'	MÖNCHWIESEN	MOW	NU1385	7321	48°37'	9°11'
MÜNCHSGRUND	BUCKEL	MU4479	7415	48°34'	8°14'	MÖNCHWIESEN	MOW	NV2122	7021	48°57'	9°17'
MÜNCHSGUT	MDW	MA5825	6116	49°52'	8°25'	MÖNCHWIESEN	MOW	M88709	5318	50°38'	8°49'
MÜNCHSH.	BLDG	NV3028	6922	49°00'	9°25'	MÖNCHWIESEN	MOW	NV2402	7222	48°46'	9°20'
MÜNCHSHAGEN	MOW	M06709	3517	52°26'	8°31'	MÖNCHWIESEN	STRM	MU2402	7222	48°46'	9°20'
MÜNCHSHAI	FRST	PC1963	3930	52°00'	10°44'	MÖNCHWIESEN	MOW	M88604	5418	50°35'	8°48'
MÜNCHSHALDE	AN	NU6558	7625	48°22'	9°53'	MÖNCHWIESEN	AN	MA9290	5519	50°28'	8°53'
MÜNCHSHALDE	FRST	NV4434	6923	49°03'	9°36'	MÖNCHWIESEN	AN	MU8290	5519	50°28'	8°53'
MÜNCHSHAU	FRST	PU3199	7230	48°44'	10°47'	MÖNCHWIESEN	POPL	MV8964	6619	49°20'	8°51'
MÜNCHSHALDE	BLDG	LA7797	5409	50°31'	7°16'	MÖNCHWIESEN	FARM	MC6175	3816	52°07'	8°26'
MÜNCHSHOF	FARM	NA9284	5527	50°24'	10°17'	MÖNCHWIESEN	HILL	MC6104	4516	51°29'	8°26'
MÜNCHSHOF	POPL	NC0560	4020	51°59'	9°04'	MÖNCHWIESEN	AN	MU9716	7919	48°00'	8°58'
MÜNCHSHOF	POPL	PA3849	5931	50°05'	10°56'	MÖNCHWIESEN	MOW	N0296	8120	47°49'	9°02'
MÜNCHSHOF	EST	PA0583	5628	50°23'	10°29'	MÖNCHWIESEN	HILL	NC9000	4527	51°27'	10°18'
MÜNCHSHOF	MILL	PA7654	5834	50°07'	11°28'	MÖNCHWIESEN	FARM	L86487	4608	51°19'	7°03'
MÜNCHSHÖHE	MT	MA9712	6219	49°46'	8°58'	MÖNCHWIESEN	POPL	NA3014	6222	49°47'	9°25'
MÜNCHSHÖHE	FRST	NV5174	6524	49°25'	9°42'	MÖNCHWIESEN	FRST	PV6421	7033	48°55'	11°14'
MÜNCHSHÖHE	FRST	N87329	5126	50°48'	10°02'	MÖNCHWIESEN	CAVE	NU3874	7423	48°31'	9°31'
MÜNCHSHOLZ	FRST	NC2340	4122	51°49'	9°20'	MÖNCHWIESEN	CAVE	NU2769	7522	48°28'	9°22'
MÜNCHSHOLZ	FRST	NA9539	5927	50°00'	10°20'	MÖNCHWIESEN	POPL	LV0387	6403	49°30'	6°17'
MÜNCHSHOLZ	FRST	PA5267	5732	50°14'	11°08'	MÖNCHWIESEN	POPL	LV0287	6403	49°30'	6°16'
MÜNCHSKAPPE	HILL	MV3280	6514	49°28'	8°04'	MÖNCHWIESEN	POPL	L86426	5208	50°46'	7°04'
MÜNCHSKAPPE	FRST	PC0134	4228	51°45'	10°28'	MÖNCHWIESEN	AN	MA5009	6215	49°44'	8°19'
MÜNCHSKAPPENKLIPPE	ROCK	PC0134	4228	51°45'	10°28'	MÖNCHWIESEN	AN	MT5387	8216	47°44'	8°22'
MÜNCHSKAUL	AN	L84269	4806	51°09'	8°44'	MÖNCHWIESEN	MT	N83062	4822	51°06'	9°26'
MÜNCHSKAUL	FARM	L83242	5005	50°54'	6°37'	MÖNCHWIESEN	ROGE	PV3671	6631	49°23'	10°52'
MÜNCHSKELLER	RUIN	NV0100	7220	48°45'	9°01'	MÖNCHWIESEN	MT	M83169	4814	51°10'	8°01'
MÜNCHSKLINGENB.	STRM	NV3405	7222	48°48'	9°28'	MÖNCHWIESEN	HILL	N81182	4720	51°17'	9°10'
MÜNCHSKOPF	FRST	N88739	5027	50°54'	10°14'	MÖNCHWIESEN	MRSH	PT7484	8333	47°41'	11°19'
MÜNCHSKOPF	MT	MV5404	7116	48°50'	8°22'	MÖNCHWIESEN	MILL	N81181	4720	51°17'	9°10'
MÜNCHSLEITE	SLP	PA6200	6333	49°38'	11°14'	MÖNCHWIESEN	MRSH	PT7484	8334	47°41'	11°19'
MÜNCHSLUH	AN	MV9300	7219	48°45'	8°54'	MÖNCHWIESEN	ROAD	PU4350	7731	48°17'	10°56'
MÜNCHSLUH	MOW	NV4441	6823	49°07'	9°36'	MÖNCHWIESEN	FRST	PUB384	7434	48°35'	11°29'
MÜNCHSUNTHEIM	POPL	NA9202	6327	49°40'	10°16'	MÖNCHWIESEN	MT	MA2210	6213	49°44'	7°55'
MÜNCHSUNTHEIM	FRST	NA9703	6328	49°40'	10°20'	MÖNCHWIESEN	FARM	MD4003	3614	52°22'	8°07'
MÜNCHSPOINT	FARM	UP3019	7942	48°00'	12°43'	MÖNCHWIESEN	POPL	UN5788	8244	47°44'	13°05'
MÜNCHSRAIN	FRST	NV3509	7122	48°50'	9°29'	MÖNCHWIESEN	HILL	PA5047	5932	50°03'	11°06'
MÜNCHSRÄUTE	SLP	MU6325	7917	48°05'	8°30'	MÖNCHWIESEN	FARM	MC2248	4113	51°53'	7°52'
MÜNCHSRÄUTE	AN	MA1046	5912	50°04'	7°44'	MÖNCHWIESEN	ROAD	MU9816	7919	48°00'	8°58'
MÜNCHSRUT	VAL	NV1738	6921	49°06'	9°14'	MÖNCHWIESEN	FARM	M85180	4715	51°16'	8°18'
MÜNCHSRUTH	POPL	NV9930	6928	49°01'	10°21'	MÖNCHWIESEN	POPL	UG1451	6840	49°11'	12°27'
MÜNCHSTAL	VAL	NC9506	4428	51°30'	10°22'	MÖNCHWIESEN	HILL	NT4876	8323	47°38'	9°38'
MÜNCHSTÄLER WASSERLAUF	COND	NC9441	4128	51°49'	10°22'	MÖNCHWIESEN	POPL	L82166	4804	51°07'	6°26'
MÜNCHSTAND	FRST	LA3841	5906	50°00'	6°44'	MÖNCHWIESEN	POPL	UP1743	7741	48°13'	12°32'
MÜNCHSTEIG	AN	MU8574	7418	48°31'	8°48'	MÖNCHWIESEN	POPL	MU7482	7417	48°35'	8°39'
MÜNCHSTEIG	MOW	NU5973	7424	48°30'	9°48'	MÖNCHWIESEN	MT	MU7481	7417	48°35'	8°39'
MÜNCHSTEIN	ROCK	NC3571	3923	52°05'	9°31'	MÖNCHWIESEN	AN	MU7080	7417	48°34'	8°35'
MÜNCHSTEIN	MONU	NV1610	7121	48°51'	9°13'	MÖNCHWIESEN	POPL	L85162	4907	51°05'	6°52'
MÜNCHSTEIN						MÖNCHWIESEN	POPL	PV3611	7131	48°50'	10°51'

NAME	DESIGNATION	GRID REF.	SHEET NO.	LAT.	LONG.	NAME	DESIGNATION	GRID REF.	SHEET NO.	LAT.	LONG.
MONHEIMER WALD	FRST	PV3509	7131	48°49'	10°50'	MÜNSTADT	POPL	MA5982	5616	50°23'	8°25'
MONHOF	FARM	LB6171	4808	51°10'	7°01'	MÜNSTADTER GEM. WALD	FRST	MA5983	5516	50°24'	8°25'
MONJALM /WMS./	BLDG	QT1281	8337	47°39'	11°49'	MONSTERHOF	FARM	LC1709	4404	51°30'	6°22'
MONJBERG	POPL	TP9180	7439	48°32'	12°10'	MÖNSTETTEN	POPL	PU0670	7528	48°28'	10°26'
MÖNIBUCH	FARM	TP9601	8139	47°50'	12°16'	MONSTRANZENBAUM	MONU	MA3847	5914	50°04'	8°08'
MÖNICHSHAROT	HILL	LB2303	5405	50°33'	6°30'	MONST	POPL	KA9093	5502	50°27'	6°02'
MONIER	FARM	MC5377	3815	52°08'	8°19'	MONT CREQUI /KREKELSBERG/	MT	LA0402	6303	49°38'	6°17'
MONIGOTTSDÖ	POPL	PV1181	7448	48°34'	13°47'	MONT ROYAL	ROGE	LA6436	6008	49°58'	7°06'
MÖNIKEBORGUM	FARM	LE9012	2610	53°21'	7°21'	MONT TOUSSAINT	AN	KV8687	6402	49°30'	6°02'
MÖNIKEBRÜCKE	BRDG	LE8912	2610	53°21'	7°20'	MONTABAUR	POPL	MA1688	5512	50°26'	7°49'
MÖNING	POPL	PV6957	6733	49°14'	11°19'	MONTABAUR	POPL	MA1787	5513	50°26'	7°50'
MÖNING	POPL	PV6957	6734	49°14'	11°19'	MONTABAURER HÜHE	MT	MA1187	5512	50°26'	7°45'
MÖNINGER BERG	MT	PV6855	6733	49°13'	11°19'	MONTABAURER STADT WALD	FRST	MA1286	5512	50°25'	7°46'
MÖNK	FARM	MC0956	4012	51°57'	7°41'	MONTAGSENS	POPL	LB3351	5005	50°59'	6°37'
MÖNK-B.	MT	NU0756	7620	48°21'	9°05'	MONTAL	VAL	NU7087	7325	48°38'	9°57'
MÖNKKA	FARM	MC2729	4213	51°42'	7°56'	MONTANUSHOF	POPL	LB6269	4808	51°09'	7°02'
MÖNKAMP	AN	NF9826	1629	54°22'	10°31'	MONT CASINO	CNVT	MA0184	5511	50°24'	7°37'
MÖNKE-B.	HILL	MC9540	4119	51°49'	8°56'	MONTE RIGI	FARM	KA9299	5402	50°30'	6°04'
MÖNKE-B.	MT	MC8968	3919	52°04'	8°50'	MONTEM	FARM	K89018	5302	50°41'	6°02'
MÖNKE-B.	MT	MC9458	4019	51°58'	8°55'	MÖNTEMANN	FARM	MC1872	3912	52°05'	7°48'
MÖNKE-BR.	BRDG	ME2725	2513	53°28'	7°54'	MÖNTENAU	POPL	KA9582	5602	50°21'	6°07'
MÖNKEBERG	DOCK	NF7623	1627	54°21'	10°10'	MÖNTENAU	POPL	LA7864	5709	50°13'	7°17'
MÖNKEBERG	POPL	NF7822	1627	54°20'	10°12'	MÖNTENICH	FARM	LC2804	4505	51°28'	6°31'
MÖNKEBÜLL	POPL	MF9760	1319	54°41'	8°57'	MÖNTERKAMP SHOF	EST	MA1113	6212	49°46'	7°46'
MÖNKEBURGER BUSCH	SCRB	ME3734	2414	53°33'	8°03'	MONT FORTERHF.	ROAD	PUB721	7935	48°01'	11°31'
MÖNKEBICK	FARM	MC3794	3714	52°18'	8°05'	MONTGELAS-GER.	POPL	MT3563	8414	47°31'	8°08'
MÖNKENHÜFEN	POPL	MC5196	3615	52°18'	8°17'	MONT HAL	HILL	KA9792	5502	50°27'	6°08'
MÖNKENMÜLLER	FARM	MC6465	3916	52°02'	8°29'	MONTI	FRST	KA8993	5502	50°27'	6°02'
MÖNKENBROOK	POPL	NE8457	2227	53°45'	10°16'	MONT JOIE	AN	MU8535	7818	48°10'	8°48'
MÖNKENBUSCH	FARM	MC4444	4115	51°51'	8°11'	MONTSCHENLOCH	POPL	LA5330	6007	49°54'	6°57'
MÖNKERBERG	FARM	LB88384	4610	51°18'	7°19'	MONZEL	MT	LA5230	6007	49°54'	6°56'
MÖNKHAGEN	FARM	PE0273	2024	53°54'	10°33'	MONZELFELD	POPL	LA6128	6108	49°53'	7°04'
MÖNKHALOE	FRST	NU0756	7620	48°21'	9°05'	MONZELFELDER WALD	FRST	LA6129	6008	49°54'	7°04'
MÖNKLOH	POPL	NE5171	2124	53°53'	9°47'	MONZELFELDERHINTERBACH	POPL	LA6325	6108	49°52'	7°05'
MÖNKMOOR	FARM	NF6047	1425	54°34'	9°56'	MONZEN B.	STRM	M85319	5216	50°43'	8°20'
MÖNLAS	POPL	PV9398	6336	49°36'	11°40'	MONZERNHEIM	POPL	MA4408	6215	49°43'	8°13'
MÖNNEKE-B.	HILL	NC0338	4220	51°48'	9°02'	MONZINGEN	POPL	LA9817	6211	49°48'	7°35'
MÖNNEKENBEIN	AN	PC0795	3629	52°18'	10°34'	MONZINGEN	POPL	LA9817	6111	49°48'	7°35'
MÖNNICHHOF	FARM	MU5997	2716	53°13'	8°23'	MONZINGENER WALD	FRST	LA9819	6111	49°49'	7°35'
MÖNNICHHOF /MÜNCHHOF/	EST	MU7184	2817	53°06'	8°34'	MOOD	FRST	PA8722	6135	49°49'	11°36'
MÖNNICHHOFER M.	MILL	MU5996	2716	53°13'	8°23'	MOOKSBRUCH	FRST	PC1536	4230	51°46'	10°40'
MÖNNIGEN-B.	HILL	LA3449	5405	50°31'	6°40'	MOOL	AN	MV7981	6518	49°29'	8°43'
MÖNNIGFELD	FARM	LB9781	4711	51°16'	7°31'	MOOLBRUNN	FRST	MU5183	7416	48°36'	8°20'
MÖNNING	BLDG	LC4800	4506	51°26'	6°49'	MOOLBRONNEN	VAL	MU5183	7416	48°36'	8°20'
MÖNNINGERHOF	FARM	LC4801	4506	51°26'	6°49'	MOOR	MDW	NA9236	6027	49°58'	10°17'
MÖNNINGHAUSEN	POPL	MC6225	4316	51°40'	8°27'	MOOR	AN	NA9333	6027	49°56'	10°18'
MÖNNINGHOF	FARM	LB8885	4609	51°18'	7°19'	MOOR	FRST	TQ9928	7039	48°58'	12°15'
MONOR	FARM	LC0631	4303	51°42'	6°11'	MOOR	FRST	MU5973	2916	53°00'	8°23'
MONPLAISIR	BLDG	PA8836	6035	49°57'	11°37'	MOOR	FARM	NO4482	2923	53°05'	9°40'
MONPLAISIR	PAV	NT3477	8322	47°39'	9°27'	MOOR	POPL	MU9953	3119	52°50'	8°59'
MONRE-B.	HILL	LC1333	4203	51°43'	6°17'	MOOR	MOW	NV5043	6824	49°08'	9°41'
MONREAL	POPL	LA6873	5608	50°18'	7°09'	MOOR	MRSB	MO8222	3418	52°33'	8°44'
MONREALER WALD	FRST	LA7075	5609	50°19'	7°10'	MOOR	MRSB	MO7848	3218	52°47'	8°40'
MONREALER WALD	FRST	LA6772	5708	50°17'	7°08'	MOOR	FARM	MC2630	4213	51°43'	7°56'
MONREPOS	BLOG	NV1218	7021	48°55'	9°10'	MOOR	AN	NV5046	6824	49°10'	9°41'
MÖNS	POPL	ME2132	2412	53°32'	7°49'	MOOR	FARM	NT6597	8125	47°44'	9°52'
MÖNS /OSTERMÖNS/	POPL	ME2331	2413	53°31'	7°50'	MOOR	POPL	NO0053	3120	52°50'	9°00'
MÖNS BANZELT	BLDG	LA0705	6303	49°40'	6°19'	MOOR B.	DTCH	NF6906	1726	54°12'	10°04'
MÖNS BENENTHAL	BLDG	KA8602	6302	49°38'	6°02'	MOOR KÄMPE	AN	MO3387	2814	53°08'	8°00'
MÖNS HELFENTERBRUCK	BLDG	KV8999	6302	49°36'	6°05'	MOOR KAN.	CNAL	NE6930	2426	53°31'	10°02'
MÖNS HOHWALD	POPL	KV9396	6402	49°35'	6°08'	MOOR KANAL	CNAL	MO5738	3316	52°41'	8°22'
MÖNS KIEM	BLDG	KA8700	6302	49°37'	6°03'	MOOR THEE	DTCH	ME0239	2411	53°35'	7°31'
MÖNS LOPERT	POPL	KA8926	6102	49°51'	6°04'	MOOR TIEF	STRM	LE9445	2310	53°39'	7°24'
MÖNS W LAMBERT	FARM	KA9304	6302	49°39'	6°08'	MOOR UNTER DEN RESTERN	MRSB	ME7307	2617	53°19'	8°36'
MÖNS. KLOEPEL	POPL	KA8613	6202	49°44'	6°02'	MOOR WETTERN	STRM	NE3369	2123	53°52'	9°30'
MÖNS. PETITE AMERIQUE	BLDG	KA8607	6302	49°41'	6°02'	MOOR-B.	STRM	NF6905	1826	54°11'	10°04'
MÖNS. PREVENT	BLDG	KA9610	6203	49°42'	6°10'	MOOR-B.	STRM	MO5542	3216	52°44'	8°20'
MÖNS. REUTESCHBERG	POPL	KA9316	6202	49°46'	6°07'	MOOR-B.	STRM	MV0493	6412	49°35'	7°40'
MÖNS. SENNENBERG	POPL	LA0613	6203	49°44'	6°19'	MOOR-B.	STRM	NB8933	5127	50°50'	10°16'
MÖNS-B.	HILL	MB1907	5313	50°36'	7°52'	MOOR-B.	STRM	NB9031	5127	50°49'	10°17'
MÖNSAU	POPL	MB0046	5011	50°57'	7°35'	MOOR-B.	STRM	PV3999	6331	49°38'	10°55'
MÖNSBACH	AN	NV7223	7025	48°57'	9°59'	MOOR-B.	HILL	NC6089	3725	52°15'	9°53'
MÖNSCHAU	POPL	LB0404	5403	50°33'	6°14'	MOOR-B.	STRM	LB8871	4810	51°11'	7°24'
MÖNSCHAU	POPL	LB7377	4709	51°14'	7°11'	MOOR-B.	HILL	PE3056	2231	53°44'	10°58'
MÖNSCHBERG	MT	NV1903	7221	48°47'	9°16'	MOOR-B.	STRM	MO5441	3215	52°43'	8°19'
MÖNSCHBERG	AN	NV2402	7221	48°46'	9°20'	MOOR-B.	HILL	PE0939	2429	53°35'	10°39'
MÖNSCHSÄCKER	FLD	MAB994	5519	50°30'	8°51'	MOOR-B.	STRM	LAB199	5409	50°32'	7°19'
MÖNSCHWIESENHACH	STRM	NV2402	7221	48°46'	9°20'	MOOR-B.	SLP	NC5844	4125	51°051'	9°501'
MÖNSHEIM	POPL	MV4298	6315	49°38'	8°12'	MOOR-B.	STRM	UQ3091	6441	49°33'	12°39'
MÖNSHEIM	POPL	MV9012	7119	48°52'	8°52'	MOOR-B.	MT	U09023	7047	48°57'	13°30'
MÖNSHEIMER LAUH	FRST	MV9116	7019	48°54'	8°53'	MOOR-B.	STRM	MC6869	3917	52°04'	8°32'
MÖNSHEIMER LAUH	FRST	MV9116	7119	48°54'	8°53'	MOOR-B.	RUGE	PC3566	3931	52°02'	10°58'
MÖNSILIENBURG	MONU	ME9019	2519	53°25'	8°51'	MOOR-B.	STRM	LC5467	3907	52°02'	6°52'
MÖNSTADT	FARM	LC7107	4408	51°30'	7°08'	MOOR-B.	STRM	LC5267	3907	52°02'	6°50'

NAME	DESIG-NATION	GRID REF.	SHEET NO.	LAT.	LONG.	NAME	DESIG-NATION	GRID REF.	SHEET NO.	LAT.	LONG.
MOOR-B.	STRM	LC6573	3908	52°05'	7°02'	MUURFLEET STADT	POPL	NE7130	2426	53°31'	10°04'
MOOR-B.	HILL	NF7721	1627	54°20'	10°11'	MOORFLEETER KANAL	CNAL	NE7131	2426	53°31'	10°04'
MOOR-B.	STRM	NE6503	2725	53°16'	9°58'	MOORFLEETH	DTCH	NE1453	2221	53°43'	9°13'
MOOR-B.	MILL	LA5454	5807	50°07'	6°58'	MOORFORST	AN	MV8936	6919	49°05'	8°51'
MOOR-B.	STRM	MD7801	3618	52°21'	8°41'	MOORGARTEN	POPL	PE0363	2129	53°48'	10°34'
MOOR-GR.	STRM	PU6969	3035	52°57'	11°31'	MOORGR.	DTCH	ND0633	3320	52°39'	9°05'
MOOR-GR.	STRM	NE2180	2021	53°58'	9°14'	MOORGRAHEN	DTCH	NF6512	1726	54°15'	10°00'
MOOR-GR.	DTCH	NE2580	2022	53°58'	9°23'	MOORGRAHEN	DTCH	NE5944	2325	53°38'	9°53'
MOOR-GR.	DTCH	NE2380	2022	53°58'	9°21'	MOORGRQUEN	MRSH	NE5523	2515	53°27'	8°19'
MOOR-GR.	DTCH	U00578	6539	49°25'	12°19'	MOORGRUND	MDW	N88735	5127	50°52'	10°14'
MOOR-GR.	DTCH	ND6522	3425	52°33'	9°58'	MOORGRUND	MDW	N89032	5127	50°50'	10°17'
MOOR-GR.	DTCH	PD4319	3432	52°30'	11°07'	MOORHÄG	AN	NA9136	6027	49°58'	10°16'
MOOR-GR.	DTCH	MD7420	3417	52°32'	8°37'	MOORHANS	FRST	NA1371	5721	50°17'	9°11'
MOOR-GR.	DTCH	ND6624	3425	52°34'	9°58'	MOORHAUS	FARM	NT5978	8324	47°39'	9°47'
MOOR-GR.	DTCH	PD4518	3532	52°30'	11°08'	MOORHAUSEN	POPL	ME3135	2413	53°33'	7°55'
MOOR-GR.	DTCH	NE8404	2727	53°17'	10°16'	MOORHAUSEN	POPL	MD5681	2916	53°05'	8°20'
MOOR-GR.	STRM	ND0156	3120	52°51'	9°01'	MOORHAUSEN	POPL	ME4219	2514	53°25'	8°08'
MOOR-GR.	STRM	ND0454	3120	52°50'	9°04'	MOORHAUSEN	FARM	ME7620	2517	53°26'	8°38'
MOOR-KANAL	CNAL	MD1005	3612	52°24'	7°41'	MOORHAUSEN	POPL	MD5391	2815	53°10'	8°18'
MOOR-KLAUSWI EISEN	MDW	MC2191	3713	52°16'	7°50'	MOORHAUSEN	POPL	MD8526	3418	52°35'	8°47'
MOOR-KR.	BLDG	ND3114	3522	52°28'	9°28'	MOORHAUSEN	POPL	MD5529	3316	52°36'	8°20'
MOOR-M.	MILL	ND6412	3525	52°27'	9°56'	MOORHAUSEN	POPL	MD8893	2818	53°11'	8°49'
MOOR-SCHLOOT	DTCH	ME0142	2311	53°37'	7°30'	MOORHAUSEN	POPL	MD9489	2819	53°09'	8°55'
MOOR-T.	POND	MC1483	3812	52°11'	7°44'	MOORHAUSEN	CNAL	MD5491	2815	53°10'	8°19'
MOOR-WEG	ROAD	ME0742	2311	53°37'	7°35'	MOORHAUSER GELLENER TIEF	FARM	MD9412	3519	52°27'	8°55'
MOORÄCKER	AN	LE9803	2710	53°16'	7°28'	MOORHAUSER	FARM	MF8768	1218	54°45'	8°48'
MOORAU E	STRM	ME9841	2319	53°37'	8°58'	MOORHAUSER	POPL	VQ0913	7148	48°52'	13°46'
MOORAU SMOOR	POPL	ME9743	2319	53°38'	8°57'	MOORHAUSER	FARM	LE9417	2610	53°23'	7°25'
MOORBACH	STRM	NA9029	6027	49°54'	10°15'	MOORHAUSER	POPL	LD9994	2810	53°11'	7°29'
MOORBACH	STRM	PF2503	1831	54°10'	10°55'	MOORHAUSER MEEDEEN	AN	ME4320	2514	53°26'	8°08'
MOORBACHSCHACHT	MINE	LV6164	6608	49°19'	7°05'	MOORHAUSER WEIDEN	AN	MD5491	2815	53°10'	8°19'
MOORBÄKE	DTCH	MD6361	3016	52°54'	8°27'	MOORHAUSER WIESEN	AN	MD5490	2815	53°09'	8°19'
MOORBÄKE	STRM	MD4779	2915	53°03'	8°13'	MOORHAUSERWEG	FARM	ME4217	2514	53°24'	8°08'
MOORBÄKE	FARM	MD4778	2915	53°03'	8°13'	MOORHE IDE	POPL	LD8666	4803	51°07'	6°14'
MOORBECK	DTCH	NE6349	2325	53°41'	9°57'	MOORHE IDE	AN	NE3234	2422	53°33'	9°29'
MOORBECKE	STRM	LO7928	3409	52°35'	7°13'	MOORHE IDE	AN	MD8757	3118	52°52'	8°49'
MOORBECK	DTCH	NE2880	2022	53°58'	9°26'	MOORHE IDE	SCRB	MD7654	3117	52°50'	8°38'
MOORBECK	AN	NE6450	2325	53°42'	9°58'	MOORHOF	FARM	NT2892	6222	47°47'	9°22'
MOORBECK	FARM	MD5566	3015	52°56'	8°20'	MOORHOF	FARM	MD7730	3317	52°37'	8°40'
MOORBROOK	FARM	NF5917	1725	54°18'	9°55'	MOORHOF	BLOG	MD7731	3318	52°38'	8°40'
MOORBRUCH	MDW	PC2793	3731	52°16'	10°52'	MOORHOF	FARM	ND0859	3120	52°53'	9°07'
MOORBRUCH	MRSH	ND5118	3424	52°31'	9°45'	MOORHOLZ	FRST	NF6047	1425	54°34'	9°56'
MOORBRÜCKE	POPL	NF5844	1425	54°32'	9°54'	MOORHOLZ	POPL	NF5442	1425	54°31'	9°50'
MOORBURG	POPL	NE6227	2525	53°29'	9°50'	MOORHÖRN	FARM	MF9728	1519	54°24'	8°57'
MOORBURG	SO	MD1838	3312	52°41'	7°47'	MOORHÖRN	FARM	NF5818	1625	54°18'	9°53'
MOORBURG	POPL	ME2604	2713	53°17'	7°53'	MOORHÖRN	FARM	MD7630	3317	52°37'	8°39'
MOORBURG	FARM	NE9608	2628	53°19'	10°26'	MOORHÖRN	BLDG	ND1832	3321	52°38'	9°16'
MOORBUSCH	FRST	PF0611	1729	54°14'	10°38'	MOORHUFEN	FARM	NE3458	2223	53°46'	9°31'
MOORDAM-M	MILL	LV9775	6511	49°25'	7°35'	MOORHUSEN	POPL	NE2579	2022	53°57'	9°23'
MOORDAMM	ROAD	NE6722	2526	53°26'	10°01'	MOORHUSEN	POPL	NE3656	2223	53°45'	9°33'
MOORDAMM	AN	MD3487	2814	53°08'	8°01'	MOORHUSEN	POPL	LE9132	2410	53°31'	7°22'
MOORDAMM	POPL	MF7942	1418	54°31'	8°41'	MOORHUSEN	FARM	LD9894	2810	53°11'	7°28'
MOORDE ICH	POPL	NE1157	2221	53°46'	9°10'	MOORHUSENER WETTERN	CNAL	NE2577	2022	53°56'	9°23'
MOORDE ICH	POPL	MD8275	2918	53°01'	8°44'	MOORHUSENER WETTERN	DTCH	NE3556	2223	53°45'	9°32'
MOORDE ICH	POPL	MF9336	1519	54°28'	8°53'	MOORIEM	AN	MD5542	2815	53°10'	8°20'
MOORDE ICH	FARM	MF9628	1519	54°24'	8°50'	MOORIEM	AN	ME5700	2716	53°15'	8°22'
MOORDE ICH	DAM	MF9628	1519	54°24'	8°50'	MOORIGEN ORT	AN	NE9533	2428	53°32'	10°26'
MOORDE ICH	DAM	ME5321	2515	53°26'	8°17'	MOORINGEN	POPL	MD9695	2719	53°12'	8°56'
MOORDE ICH	DAM	MF8665	1218	54°44'	8°47'	MOORKAMP	AN	ND4308	3523	52°25'	9°38'
MOORDE ICH	FARM	MF8664	1218	54°43'	8°47'	MOORKAMP	AN	NE6447	2325	53°40'	9°58'
MOORDE ICH	FARM	MF9527	1619	54°23'	8°55'	MOORKAMP	POPL	MD7576	2917	53°02'	8°38'
MOORDIEK	POPL	NE4274	2023	53°55'	9°38'	MOORKAMP	POPL	MD4736	3315	52°40'	8°13'
MOORDIEK	FARM	NE0381	2020	53°59'	9°03'	MOORKAMP	AN	MD6145	3216	52°45'	8°25'
MOORDIEK	FARM	NE9891	1929	54°03'	10°30'	MOORKAMP	FARM	NF5920	1625	54°19'	9°55'
MOORDIEK	MDW	NE9890	1929	54°03'	10°30'	MOORKAMP	FRST	ME4213	2614	53°22'	8°08'
MOORIEK	POPL	NE3861	2123	53°48'	9°35'	MOORKAMP-STR.	ROAD	MD8792	2818	53°11'	8°49'
MOORDORF	POPL	ND3014	3522	52°28'	9°26'	MOORKANAL	CNAL	NE2381	2022	53°59'	9°21'
MOORDORF	AN	NE4172	2123	53°54'	9°37'	MOORKANAL	CNAL	MD7524	3417	52°34'	8°38'
MOORDORF	POPL	NE4172	2023	53°54'	9°37'	MOORKANAL	DTCH	MD0533	3311	52°38'	7°36'
MOORDORF	POPL	ND4078	2923	53°03'	9°36'	MOORKANAL	CNAL	MD6038	3316	52°41'	8°25'
MOORDORF	POPL	MD5643	2816	53°11'	8°20'	MOORKANAL	CNAL	MD7736	3318	52°40'	8°40'
MOORDORF	POPL	LE9326	2510	53°28'	7°23'	MOORKANAL	CNAL	MD1503	3612	52°22'	7°45'
MOORE	DTCH	NC5928	4225	51°42'	9°51'	MOORKATE	FARM	PF2613	1731	54°15'	10°56'
MOORE	DTCH	NC6528	4225	51°42'	9°56'	MOORKATE	FARM	NE8688	1927	54°02'	10°19'
MOORE	STRM	NC6427	4325	51°41'	9°56'	MOORKATE	BLDG	NE6064	2125	53°49'	9°55'
MOORE	STRM	NC6127	4325	51°41'	9°53'	MOORKATEN	FARM	NE8793	1927	54°05'	10°20'
MOOREO	FARM	UP2256	7641	48°20'	12°36'	MOORKATHE	FARM	ND6263	3025	52°55'	9°55'
MOORENDE	POPL	NE4828	2424	53°30'	9°43'	MOORKATHE	FARM	NF4120	1623	54°20'	9°38'
MOORENDE	POPL	NE4828	2524	53°30'	9°43'	MOORKATHE	FARM	NF4617	1624	54°18'	9°43'
MOORENDE	POPL	MD9793	2819	53°11'	8°58'	MOORKATHEN	FARM	NF6600	1826	54°09'	10°01'
MOORENWEIS	POPL	PU5435	7832	48°09'	11°04'	MOORKEN	PARK	LE9900	2710	53°14'	7°29'
MOORER TANNEN	FRST	N84618	5223	50°43'	9°39'	MOORKLINGE	VAL	NV7932	6926	49°02'	10°05'
MOORFLEET	POPL	NE7129	2426	53°30'	10°04'	MOORKOPF	MT	UQ9025	7047	48°58'	13°30'
MOORFLEET	POPL	NE7228	2526	53°30'	10°05'	MOORKOPPEL	MDW	NE7749	2327	53°41'	10°10'

NAME	DESIGNATION	GRID REF.	SHEET NO.	LAT.	LONG.	NAME	DESIGNATION	GRID REF.	SHEET NO.	LAT.	LONG.
MOORKOPPELN	AN	NE6398	1825	54°08'	9°58'	MOORWEG	ROAD	MO6144	3216	52°45'	8°25'
MOORKULTUR-STÄTTE ICHERLOH	FARM	QU0747	7736	48°14'	11°47'	MOORWEG	ROAD	MF9527	1619	54°23'	8°55'
MOORLACHE	AN	MV7451	6717	49°13'	8°38'	MOORWEG	POPL	NE0457	2220	53°46'	9°04'
MOORLAGE	AN	MC9747	4119	51°52'	8°58'	MOORWEG	AN	MD9665	3019	52°56'	8°56'
MOORLAGE	POPL	ME0920	2511	53°25'	7°38'	MOORWEG	PAST	MD7185	2817	53°07'	8°34'
MOORLAGE	POPL	LO9006	3610	52°24'	7°23'	MOORWEG	PAST	MD5694	2816	53°12'	8°20'
MOORLAKÉ	MRSR	MD8930	3319	52°37'	8°50'	MOORWEG	PAST	MD6589	2816	53°09'	8°29'
MOORLAKÉ	DTCH	MO8730	3318	52°37'	8°49'	MOORWEG	PAST	MD6986	2817	53°07'	8°32'
MOORLAND	AN	NE0333	2420	53°33'	9°03'	MOORWEG	POPL	NE7025	2526	53°28'	10°03'
MOORLAND	FARM	NF2624	1622	54°22'	9°24'	MOORWEG	STRM	NE0774	2020	53°55'	9°07'
MOORLAND	AN	MO9687	2819	53°08'	8°56'	MOORWEG	CNAL	NE3736	2423	53°34'	9°34'
MOORLANDS TIEF	CNAL	ME2735	2413	53°33'	7°54'	MOORWEG	STRM	NE5427	2524	53°29'	9°49'
MOORLAUCH	AN	ND5262	3024	52°54'	9°46'	MOORWEG	STRM	NE5727	2525	53°29'	9°52'
MOORLEIN	MRSR	NA7494	5526	50°30'	10°02'	MOORWEG	CNAL	ME9253	2219	53°43'	8°53'
MOORLING	SO	PD0212	3529	52°27'	10°30'	MOORWEG	POPL	NE0055	2220	53°45'	9°00'
MOORLOH	FARM	TP9071	7539	48°27'	12°10'	MOORWEG	FRST	LA6029	6108	49°54'	7°03'
MOORLOSENKIRCHE	CHCH	MD7686	2817	53°07'	8°38'	MOORWEG	MUW	NF7018	1626	54°18'	10°05'
MOORLSCHLAG	FRST	PV9995	6436	49°34'	11°45'	MOORWEG	AN	NF4830	1524	54°25'	9°44'
MOORMAATEN	AN	ME2822	2513	53°26'	7°55'	MOORWEG	MUW	NE7666	2126	53°50'	10°09'
MOORMANN	FARM	LO7423	3408	52°32'	7°08'	MOORWEG	MRSR	NC3294	3622	52°20'	9°28'
MOORMANN	FARM	MD3635	3314	52°40'	8°03'	MOORWEG	SCRB	LD8958	3110	52°52'	7°21'
MOORMANN	FARM	LC9369	3910	52°04'	7°26'	MOORWEG	MOW	PE2075	2031	53°55'	10°50'
MOORMARSCH	MRSR	MD6459	3116	52°53'	8°28'	MOORWEG	MRSR	ND3874	2923	53°01'	9°34'
MOORORT	POPL	MO7711	3518	52°27'	8°40'	MOORWEG	MOW	NE8724	2527	53°27'	10°19'
MOORORT	POPL	MO7519	3417	52°31'	8°38'	MOORWEG	MOW	MO4818	3415	52°31'	8°14'
MOORPLACKEN	FRST	MA0911	6212	49°45'	7°44'	MOORWEG	MRSR	NO1222	3421	52°33'	9°11'
MOORPLACKEN	AN	MD5293	2815	53°11'	8°17'	MOORWEG	MUW	ND3021	3422	52°32'	9°26'
MOORREGE	POPL	NE4475	2024	53°55'	9°40'	MOORWEG	MUW	MD0531	3311	52°37'	7°30'
MOORREGE	POPL	NE4346	2323	53°40'	9°39'	MOORWEG	FARM	MT9374	8319	47°37'	8°55'
MOORREHMEN	FARM	NF9324	1628	54°21'	10°26'	MOORWEG	SCRB	NO3279	2922	53°04'	9°29'
MOORREIHE	POPL	MD6388	2816	53°08'	8°27'	MOORWEG	ROAD	ME3010	2613	53°20'	7°57'
MOORRIEGE I	FARM	LE8438	2409	53°35'	7°15'	MOORWEG	POPL	ME3109	2613	53°19'	7°58'
MOORRIEGE II	FARM	LE8437	2409	53°34'	7°15'	MOOS	MUW	NU9675	7427	48°31'	10°18'
MOORRIEHE	FRST	PE0349	2329	53°41'	10°34'	MOOS	MUW	NU9173	7427	48°30'	10°14'
MOORRIEM	MRSR	MD5794	2816	53°12'	8°22'	MOOS	MUW	NU9072	7427	48°30'	10°13'
MOORRIEM	AN	MD5797	2716	53°13'	8°22'	MOOS	FARM	NT9876	8327	47°38'	10°18'
MOORRIEM	AN	ME5400	2715	53°15'	8°19'	MOOS	FARM	PT0081	8328	47°40'	10°20'
MOORRIEMER KANAL	CNAL	MD5892	2816	53°10'	8°22'	MOOS	MUW	MT2670	8414	47°35'	8°01'
MOORRIEMER KANAL	CNAL	MD6399	2716	53°14'	8°27'	MOOS	AN	MT5886	8416	47°33'	8°26'
MOORS-B.	HILL	MA0589	5511	50°27'	7°40'	MOOS	AN	MT5766	8416	47°33'	8°26'
MOORS AALSWEIDE	AN	NF9913	1729	54°15'	10°31'	MOOS	FARM	MT7069	8417	47°34'	8°36'
MOORSBRUNNEN	AN	MV8234	6818	49°06'	8°45'	MOOS	FARM	NT5962	8424	47°30'	9°47'
MOORSCHER GRUND	VAL	N84817	5224	50°42'	9°41'	MOOS	POPL	NT7072	8425	47°36'	9°56'
MOORSCHLOOT	DTCH	ME0042	2310	53°37'	7°29'	MOOS	FRST	NT1692	8221	47°47'	9°13'
MOORSEE	POPL	NF7413	1726	54°16'	10°08'	MOOS	AN	NT2090	8221	47°46'	9°16'
MOORSEE	MUW	MB9305	5319	50°36'	8°54'	MOOS	FRST	NT1490	8221	47°46'	9°11'
MOORSEE	MUW	M89305	5419	50°36'	8°54'	MOOS	AN	NT4890	8223	47°46'	9°38'
MOORSEER M.	MILL	ME6227	2516	53°29'	8°26'	MOOS	MRSR	NT4788	8223	47°45'	9°38'
MOORSEER SIELTIEF	CNAL	ME6227	2516	53°29'	8°26'	MOOS	MUW	NT5183	8224	47°42'	9°41'
MOORSEERSANO	FARM	ME5929	2416	53°30'	8°23'	MOOS	MRSR	NT7491	8225	47°46'	9°59'
MOORSEESIELTIEF	STRM	ME6028	2416	53°30'	8°24'	MOOS	MRSR	NT6491	8225	47°46'	9°51'
MOORSHUDEN	FARM	NF8317	1727	54°18'	10°16'	MOOS	MRSR	NT6789	8225	47°45'	9°53'
MOORSEITE	POPL	ME5203	2715	53°16'	8°17'	MOOS	FARM	NT9893	8227	47°47'	10°19'
MOORSEITTERS	FRST	LV7849	6809	49°11'	7°20'	MOOS	FARM	NT5892	8224	47°47'	9°46'
MOORSEITTERS	FRST	LV7849	6810	49°11'	7°20'	MOOS	MOW	NT5692	8224	47°47'	9°45'
MOORSEND	BLDG	L81484	4704	51°17'	6°20'	MOOS	MUW	NT5192	8224	47°47'	9°41'
MOORSHOVEN	POPL	L81267	4803	51°07'	6°19'	MOOS	MUW	NT5290	8224	47°46'	9°41'
MOORSOLL	AN	PE0119	2529	53°25'	10°31'	MOOS	MOW	NT5887	8224	47°44'	9°46'
MOORSTALL	AN	MA2903	6314	49°40'	8°01'	MOOS	MOW	NT5787	8224	47°44'	9°46'
MOORSTATT	FARM	MD7730	3317	52°37'	8°40'	MOOS	AN	NT6086	8224	47°43'	9°48'
MOORSTR.	ROAD	ME6304	2716	53°17'	8°27'	MOOS	FARM	NT5586	8224	47°43'	9°44'
MOORSTRASSE	ROAD	ME6307	2616	53°19'	8°26'	MOOS	MUW	NT6085	8224	47°43'	9°48'
MOORSTRICH	POPL	NE1159	2221	53°47'	9°10'	MOOS	POPL	UP3597	7242	48°42'	12°46'
MOORSTRICH	POPL	ME2724	2513	53°28'	7°54'	MOOS	POPL	UP3196	7242	48°42'	12°42'
MOORSTRICHWEG	ROAD	NE0958	2220	53°46'	9°08'	MOOS	POPL	UU5002	7243	48°45'	12°58'
MOORSTÜCKEN	FRST	NE3872	2123	53°54'	9°35'	MOOS	POPL	NA6303	6325	49°41'	9°52'
MOORSOM	POPL	ME3335	2413	53°34'	7°59'	MOOS	FRST	T09194	6438	49°34'	12°07'
MOORSWALD	FRST	MA9306	6219	49°42'	8°54'	MOOS	FRST	NU7411	8025	47°57'	9°59'
MOORTAL	VAL	LV7582	6509	49°29'	7°16'	MOOS	FRST	MU3904	8115	47°53'	8°11'
MOORTAL	VAL	PC0327	4329	51°41'	10°29'	MOOS	MOW	MU3902	8115	47°52'	8°11'
MOORTEICH	LAKE	PE0772	2129	53°53'	10°31'	MOOS	MUW	MT2998	8114	47°50'	8°03'
MOORTHUNWEG	ROAD	LE8635	2409	53°33'	7°17'	MOOS	MUW	MU7690	7318	48°40'	8°40'
MOORTIEF	DTCH	LE9443	2310	53°37'	7°24'	MOOS	FARM	UP0228	7940	48°04'	12°20'
MOORWALD	FRST	NA6892	5525	50°29'	9°58'	MOOS	FARM	UP3127	7942	48°04'	12°44'
MOORWALL	TRL	NE2280	2022	53°58'	9°20'	MOOS	POPL	OU0963	7636	48°23'	11°49'
MOORWARFEN	POPL	ME2835	2413	53°33'	7°55'	MOOS	FARM	TP9955	7639	48°19'	12°17'
MOORWARFEGAST	POPL	ME2934	2413	53°33'	7°56'	MOOS	FARM	TP9159	7639	48°21'	12°11'
MOORWASSER	STRM	NA7087	5525	50°26'	9°59'	MOOS	POPL	OU0963	7637	48°23'	11°49'
MOORWASSER	STRM	NA6990	5525	50°27'	9°58'	MOOS	FRST	MT4489	8215	47°45'	8°15'
MOORWEG	ROAD	NA9233	6027	49°56'	10°17'	MOOS	MRSR	MT3093	8214	47°47'	8°04'
MOORWEG	ROAD	MD6143	3216	52°44'	8°25'	MOOS	FRST	MT4394	8215	47°48'	8°14'
MOORWEG	POPL	ME0843	2311	53°38'	7°37'	MOOS	AN	MT4294	8215	47°48'	8°14'
MOORWEG	ROAD	MF9729	1519	54°24'	8°57'	MOOS	FRST	MT4490	8215	47°46'	8°15'
MOORWEG	ROAD	PD1830	3330	52°36'	10°44'	MOOS	MUW	MT3985	8215	47°43'	8°11'

NAME	DESIG-NATION	GRID REF.	SHEET NO.	LAT.	LONG.	NAME	DESIG-NATION	GRID REF.	SHEET NO.	LAT.	LONG.
MOOS	MRSH	MT2985	8214	47°43'	8°03'	MOOS	FARM	UN4778	8343	47°38'	12°58'
MOOS	MRSH	MT3684	8214	47°42'	8°09'	MOOS	FARM	UN4777	8343	47°38'	12°58'
MOOS	FARM	UPQ201	8140	47°50'	12°21'	MOOS	FARM	UN4875	8343	47°37'	12°59'
MOOS	FARM	UNQ599	8140	47°49'	12°23'	MOOS	AN	MT2071	8413	47°35'	7°56'
MOOS	FARM	UNQ299	8140	47°49'	12°21'	MOOS	FRST	MT2463	8413	47°31'	7°59'
MOOS	MRSH	PV8108	7134	48°44'	11°28'	MOOS	AN	MT7687	8218	47°44'	8°41'
MOOS	MOW	UQ2726	7041	48°58'	12°38'	MOOS	FARM	PT3982	8331	47°41'	10°51'
MOOS	POPL	UQ4015	7142	48°52'	12°49'	MOOS	FARM	NT8180	8326	47°40'	10°05'
MOOS	MOW	UQ3915	7142	48°52'	12°48'	MOOS	POPL	NT8677	8326	47°38'	10°08'
MOOS	POPL	UV4114	7143	53°21'	12°37'	MOOS	POPL	PU4998	7232	48°43'	11°02'
MOOS	MOW	TQ9612	7139	48°50'	12°13'	MOOS	FARM	TP8967	7538	48°25'	12°09'
MOOS	MDW	UQ0515	7140	48°51'	12°20'	MOOS	FARM	OUG270	7536	48°27'	11°44'
MOOS	AN	MU3518	7914	48°01'	8°08'	MOOS	POPL	OU2070	7537	48°27'	11°59'
MOOS	FRST	MU5564	7516	48°26'	8°23'	MOOS	MDW	NU8571	7526	48°29'	10°09'
MOOS	FARM	UP7057	7645	48°21'	13°15'	MOOS	AN	NU8972	7527	48°30'	10°12'
MOOS	FARM	TP8241	7838	48°11'	12°04'	MOOS	MOW	NU8770	7527	48°29'	10°11'
MOOS	FARM	TP8338	7838	48°09'	12°05'	MOOS	AN	NU3201	8122	47°52'	9°26'
MOOS	FARM	TP8634	7838	48°07'	12°07'	MOOS	MDW	NT3698	8122	47°50'	9°29'
MOOS	FARM	TP8634	7838	48°07'	12°07'	MOOS	POPL	PU4900	8131	47°50'	10°59'
MOOS	FARM	TP9036	7839	48°09'	12°11'	MOOS	FARM	NT8899	8127	47°50'	10°11'
MOOS	AN	PU5539	7832	48°11'	11°05'	MOOS	FARM	NT8996	8127	47°49'	10°11'
MOOS	POPL	QU1539	7837	48°10'	11°05'	MOOS	FARM	UN4598	8143	47°49'	12°56'
MOOS	FARM	MU4122	7915	48°03'	8°13'	MOOS	MOW	MT2978	8314	47°39'	8°03'
MOOS	FARM	UP2902	8142	47°51'	12°43'	MOOS	MOW	MT2578	8314	47°39'	8°00'
MOOS	POPL	TP7808	8138	47°53'	12°02'	MOOS	MOW	NT6080	8324	47°40'	9°48'
MOOS	FARM	TP8407	8138	47°53'	12°07'	MOOS	MOW	NT6078	8324	47°39'	9°48'
MOOS	MOW	TP9607	8139	47°53'	12°16'	MOOS	FRST	NT2982	8322	47°41'	9°23'
MOOS	FRST	MU1603	8113	47°52'	7°55'	MOOS	MOW	NT4983	8323	47°42'	9°39'
MOOS	FARM	TP8410	8038	47°54'	12°07'	MOOS	POPL	NT4380	8323	47°40'	9°34'
MOOS	POPL	NU2100	8121	47°51'	9°17'	MOOS	FRST	NT4277	8323	47°39'	9°34'
MOOS	MOW	NT1894	8121	47°48'	9°14'	MOOS	AN	MT8782	8319	47°41'	8°50'
MOOS	AN	MUQ303	8112	47°52'	7°42'	MOOS	FARM	NT5674	8324	47°37'	9°45'
MOOS	AN	NT3796	8123	47°49'	9°29'	MOOS	MOW	NT4874	8323	47°37'	9°38'
MOOS	MDW	NV7839	6926	49°06'	10°04'	MOOS	POPL	NT4074	8323	47°37'	9°32'
MOOS	POPL	MU3196	7214	48°43'	8°04'	MOOS	POPL	NT5582	8324	47°41'	9°44'
MOOS	FRST	MU7188	7317	48°39'	8°37'	MOOS	AN	NTQ581	8320	47°41'	9°04'
MOOS	FRST	MU6287	7316	48°38'	8°29'	MOOS	FARM	UQ2301	8137	47°49'	11°59'
MOOS	MT	MU3467	7514	48°27'	8°07'	MOOS	FARM	UQ1301	8137	47°50'	11°51'
MOOS	FRST	MU3366	7514	48°27'	8°05'	MOOS	POPL	PAY919	6236	49°47'	11°46'
MOOS	FARM	UP5555	7644	48°20'	13°02'	MOOS	POPL	UP1744	7741	48°13'	12°32'
MOOS	FARM	UP3453	7642	48°18'	12°46'	MOOS	AN	UP1743	7741	48°13'	12°32'
MOOS	FARM	UP2554	7641	48°19'	12°38'	MOOS	FARM	UPQ949	7740	48°16'	12°26'
MOOS	AN	MU6842	7717	48°14'	8°34'	MOOS	FRST	MU3306	8014	47°54'	8°06'
MOOS	POPL	NT6881	8325	47°41'	9°55'	MOOS	FARM	TP9832	7839	48°07'	12°17'
MOOS	POPL	NT7072	8325	47°36'	9°56'	MOOS	POPL	UP0640	7840	48°11'	12°23'
MOOS	POPL	UV1080	6537	49°26'	11°54'	MOOS	FARM	UP0240	7840	48°11'	12°20'
MOOS	FRST	NV2270	6621	49°23'	9°18'	MOOS	AN	UV1210	7137	48°48'	11°53'
MOOS	MRSH	PU6523	7933	48°02'	11°13'	MOOS	MOW	UQ0215	7139	48°51'	12°18'
MOOS	FARM	TP7819	8038	47°59'	12°01'	MOOS	MDW	MU0625	7912	48°04'	7°44'
MOOS	MRSH	PU6648	7733	48°16'	11°14'	MOOS	MOW	MUQ522	7912	48°03'	7°44'
MOOS	FARM	MU4737	7815	48°11'	8°17'	MOOS	MOW	MUQ520	7912	48°02'	7°44'
MOOS	FARM	MU4635	7815	48°10'	8°16'	MOOS	FARM	UP1131	7840	48°06'	12°28'
MOOS	AN	MUQ707	8012	47°55'	7°46'	MOOS	FARM	UP1639	7841	48°11'	12°31'
MOOS	FRST	MUQ616	8012	47°55'	7°44'	MOOS	FARM	UP2131	7841	48°06'	12°36'
MOOS	MRSH	TP9150	7739	48°16'	12°11'	MOOS	FRST	UP8485	7346	48°36'	13°26'
MOOS	MDW	UPQ049	7739	48°16'	12°18'	MOOS	MOW	TQ9632	6939	49°00'	12°13'
MOOS	FRST	MU8129	7818	48°07'	8°44'	MOOS	FARM	UN3192	8242	47°46'	12°44'
MOOS	AN	MU5433	7816	48°09'	8°23'	MOOS	AN	MV7400	7217	48°45'	8°39'
MOOS	AN	MU5536	7816	48°10'	8°23'	MOOS	FARM	UP6478	7444	48°32'	13°10'
MOOS	MOW	MU6027	7816	48°06'	8°28'	MOOS	AN	MU7391	7317	48°40'	8°38'
MOOS	FRST	MU5529	7816	48°07'	8°24'	MOOS	FRST	NA5362	5724	50°12'	9°44'
MOOS	AN	NV5713	7124	48°52'	9°47'	MOOS	AN	PAY250	5936	50°04'	11°41'
MOOS	AN	IO8966	6638	49°19'	12°06'	MOOS	MRSH	MU6421	7917	48°02'	8°31'
MOOS	MRSH	QAQ517	6237	49°46'	11°51'	MOOS /FORST/ -GR.	OTCH	UP3205	8142	47°53'	12°45'
MOOS	FRST	QAQ915	6237	49°45'	11°54'	MOOS ALPE	PAST	NT9250	8627	47°24'	10°13'
MOOS	FARM	QA1013	6237	49°44'	11°55'	MOOS AU	MOW	QVQ710	7136	48°48'	11°49'
MOOS	POPL	PT6046	8632	47°21'	11°07'	MOOS B.	STRM	PV7493	6434	49°34'	11°25'
MOOS	MRSH	PTQ186	8228	47°43'	10°21'	MOOS B.	STRM	MVQ946	6812	49°10'	7°45'
MOOS	FARM	PT4689	8231	47°44'	10°57'	MOOS BR.	BRDG	NT9567	8427	47°33'	10°16'
MOOS	FARM	PT2470	8429	47°34'	10°39'	MOOS BR.	SPRG	MVQ642	6812	49°07'	7°43'
MOOS	FARM	QTQ595	8236	47°46'	11°44'	MOOS HOLZ	FRST	PV6462	6633	49°17'	11°15'
MOOS	POPL	UTQ488	8236	47°43'	11°43'	MOOS LINIE	ROAD	NU2270	6621	49°23'	9°18'
MOOS	FARM	NT9884	8227	47°42'	10°19'	MOOS UOER PREISENHAUS	BLOG	PUB752	7735	48°18'	11°31'
MOOS	FARM	QT1796	8237	47°47'	11°54'	MOOS WIESEN	MOW	PV6772	6633	49°23'	11°18'
MOOS	FARM	IN8398	8238	47°48'	12°06'	MOOS-A.	BLOG	NT8165	8426	47°32'	10°05'
MOOS	FARM	NF3578	1123	54°51'	9°32'	MOOS-A.	BLOG	NT9050	8527	47°24'	10°11'
MOOS	FARM	UP6467	7544	48°26'	13°10'	MOOS-B.	STRM	NA3095	5422	50°30'	9°25'
MOOS	FRST	MT3881	8315	47°41'	8°10'	MOOS-B.	HILL	LA4912	6207	49°44'	6°54'
MOOS	AN	MTQ173	8312	47°36'	7°41'	MOOS-B.	MT	PV8387	6435	49°30'	11°32'
MOOS	PUPPL	MT2574	8314	47°37'	8°00'	MOOS-B.	OTCH	LV9179	6511	49°27'	7°30'
MOOS	AN	MT3173	8314	47°36'	8°05'	MOOS-B.	STRM	UQ6040	6844	49°06'	13°05'
MOOS	AN	MT1082	8312	47°41'	7°48'	MOOS-B.	HILL	LB9175	4710	51°13'	7°26'
MOOS	AN	MT1280	8312	47°40'	7°50'	MOOS-B.	STRM	QAQ441	6037	49°59'	11°51'
MOOS	POPL	MT9586	8219	47°44'	8°56'	MOOS-B.	HILL	PAB229	6135	49°53'	11°32'

NAME	DESIG-NATION	GRIO REF.	SHEET NO.	LAT.	LUNG.	NAME	DESIG-NATION	GRIO REF.	SHEET NO.	LAT.	LONG.
MOOS-B.	HILL	NC3016	4422	51°36'	9°26'	MOOS-M.	HILL	PV8305	7234	48°46'	11°29'
MOOS-B.	HILL	UV1469	6637	49°20'	11°57'	MOOS-M.	MILL	UP4877	7443	48°32'	12°56'
MOOS-B.	DTCH	PU6320	7933	48°01'	11°11'	MOOS-W.	POND	UV0092	6436	49°33'	11°46'
MOOS-B.	DTCH	PU4850	7731	48°17'	11°00'	MOOS-W.	MUW	QV0291	6436	49°32'	11°47'
MOOS-B.	STRM	PU4950	7732	48°17'	11°01'	MOOS-W.	POND	PV3498	6331	49°37'	10°52'
MOOS-B.	STRM	PU8708	8035	47°54'	11°30'	MOOS-W.	POND	QV0891	6437	49°32'	11°53'
MOOS-B.	STRM	NA1015	6220	49°47'	9°08'	MOOS-W.	MDW	UQ9404	7247	48°47'	13°34'
MOOS-B.	STRM	UQ1698	6340	49°36'	12°27'	MOOS-W.	MDW	UR0709	6239	49°42'	12°19'
MOOS-B.	STRM	UQ1174	6640	49°23'	12°23'	MOOS-W.	MUW	UQ8008	7146	48°49'	13°22'
MOOS-B.	HILL	MA7521	6117	49°50'	8°39'	MOOS-W.	POND	TR8412	6238	49°43'	12°00'
MOOS-B.	MT	NC8229	4227	51°42'	10°11'	MOOS-W.	MDW	PA9250	5936	50°04'	11°41'
MOOS-B.	MT	NC3834	4223	51°45'	9°33'	MOOS-WU.	CLIF	UN5169	8444	47°33'	13°01'
MOOS-B.	DTCH	NT8793	8227	47°47'	10°10'	MOOS-WEIHER	LAKE	QV1292	6437	49°33'	11°56'
MOOS-B.	DTCH	NT8792	8227	47°46'	10°10'	MOOSACH	STRM	PU9658	7635	48°21'	11°39'
MOOS-B.	STRM	QT0594	8236	47°46'	11°44'	MOOSACH	STRM	PU9456	7635	48°20'	11°37'
MOOS-B.	MT	NC5046	4124	51°52'	9°44'	MOOSACH	STRM	PU9962	7636	48°23'	11°41'
MOOS-B.	MT	NC6641	4125	51°49'	9°58'	MOOSACH	POPL	PU8739	7835	48°11'	11°31'
MOOS-B.	MT	TN9986	8339	47°42'	12°19'	MOOSACH	STRM	UP4218	8043	48°00'	12°53'
MOOS-B.	HILL	MC9767	3919	52°03'	8°58'	MOOSACH	STRM	QU1524	7937	48°02'	11°53'
MOOS-B.	HILL	NC3524	4323	51°40'	9°31'	MOOSACH	POPL	QU1424	7937	48°02'	11°52'
MOOS-B.	HILL	UQ3743	6842	49°07'	12°40'	MOOSACH	STRM	QU1623	7937	48°01'	11°54'
MOOS-B.	STRM	PT8777	8334	47°37'	11°29'	MOOSACH	STRM	QU1721	7937	48°00'	11°55'
MOOS-B.	MT	M85092	4615	51°24'	8°17'	MOOSACH	STRM	QU1820	8037	48°00'	11°55'
MOOS-B.	MT	LAT502	6309	49°39'	7°16'	MOOSACH	STRM	TP7716	8038	47°57'	12°01'
MOOS-B.	HILL	PV8508	7235	48°48'	11°31'	MOOSACH	STRM	QU2316	8037	47°57'	11°59'
MOOS-B.	STRM	MV0047	6811	49°10'	7°38'	MOOSACH	STRM	QU0965	7536	48°24'	11°50'
MOOS-B.	STRM	QU0807	8136	47°53'	11°47'	MOOSACH	STRM	QU0565	7536	48°24'	11°46'
MOOS-B.	HILL	PT6996	8133	47°48'	11°16'	MOOSACH	STRM	QU1166	7537	48°25'	11°51'
MOOS-B.	STRM	PU8608	8134	47°54'	11°29'	MOOSACH	FRST	MV9018	7019	48°55'	8°52'
MOOS-B.	DTCH	NT9695	8127	47°48'	10°17'	MOOSACHER	HOLZ	QU1422	7937	48°01'	11°52'
MOOS-B.	DTCH	NT8995	8127	47°48'	10°11'	MOOSACKER	AN	N81028	5120	50°48'	9°08'
MOOS-B.	MT	L89861	4911	51°05'	7°32'	MOOSACKER	AN	MU7689	7318	48°39'	8°40'
MOOS-B.	HILL	L89658	4911	51°04'	7°31'	MOOSACKER	POPL	NT7290	8225	47°46'	9°58'
MOOS-B.	STRM	QU2109	8137	47°54'	11°58'	MOOSACKER	AN	NT3688	8222	47°45'	9°29'
MOOS-B.	STRM	QU2307	8137	47°53'	11°59'	MOOSACKER	AN	NU3110	8022	47°57'	9°25'
MOOS-B.	STRM	QU1501	8137	47°50'	11°52'	MOOSACKER	AN	MU6384	7317	48°36'	8°30'
MOOS-B.	HILL	L83328	6110	49°54'	7°22'	MOOSACKER	AN	PU3223	7930	48°03'	10°46'
MOOS-B.	HILL	L9254	5810	50°08'	7°29'	MOOSACKER	AN	MU5532	7816	48°08'	8°24'
MOOS-B.	STRM	U06040	6944	49°06'	13°05'	MOOSACKER	FRST	MU5429	7816	48°07'	8°23'
MOOS-B.	STRM	U06038	6944	49°05'	13°05'	MOOSACKER	AN	NU5327	7924	48°06'	9°43'
MOOS-B.	STRM	UN4892	8243	47°46'	12°58'	MOOSACKER	AN	NU3025	7922	48°05'	9°24'
MOOS-B.	STRM	TR8650	5938	50°04'	12°01'	MOOSALB	STRM	MV5714	7116	48°53'	8°25'
MOOS-B.	STRM	PA9943	5936	50°00'	11°47'	MOOSALB	STRM	MV5510	7116	48°50'	8°23'
MOOS-BR.	BRDG	PV4992	6432	49°34'	11°04'	MOOSALB BERG	FRST	MV5613	7116	48°52'	8°24'
MOOS-BR.	WELL	TP7834	7838	48°07'	12°01'	MOOSALBE	STRM	MV1265	6612	49°20'	7°47'
MOOS-BR.	WELL	NA3326	6122	49°53'	9°28'	MOOSALBE	STRM	MV0262	6611	49°18'	7°39'
MOOS-BRL.	SPRG	PV4992	6432	49°34'	11°04'	MOOSALBE	STRM	MV0569	6612	49°22'	7°41'
MOOS-BRUNNEN	DTCH	NU9776	7427	48°32'	10°19'	MOOSALBE	STRM	MV0159	6711	49°16'	7°38'
MOOS-FILZE	MRSH	TP7615	8038	47°57'	12°00'	MOOSALBHANG	FRST	MV5511	7116	48°51'	8°23'
MOOS-GR.	DTCH	PU4875	7432	48°31'	11°00'	MOOSALBQU.	SPRG	MV1465	6612	49°20'	7°49'
MOOS-GR.	DTCH	UQ0407	6842	49°09'	12°49'	MOOSANGER	MDW	PT2671	8430	47°35'	10°41'
MOOS-GR.	DTCH	PV7686	6434	49°30'	11°26'	MOOSANGER	AN	NU4319	7923	48°01'	9°35'
MOOS-GR.	DTCH	QU2063	7637	48°23'	11°58'	MOOSANGER	FRST	PT6895	8233	47°47'	11°14'
MOOS-GR.	DTCH	PU5436	7832	48°09'	11°04'	MOOSANGERWALD	FRST	QA0584	5637	50°22'	11°53'
MOOS-GR.	DTCH	UN2697	8142	47°48'	12°41'	MOOSAU	FRST	QU2011	8037	47°55'	11°57'
MOOS-GR.	DTCH	PU6725	7933	48°03'	11°14'	MOOSAU	POPL	UQ7527	7045	48°54'	13°17'
MOOS-GR.	STRM	PU7609	8034	47°55'	11°22'	MOOSAU	POPL	UQ4941	6843	49°06'	12°56'
MOOS-GR.	DTCH	PU3145	7730	48°15'	10°46'	MOOSAU	POPL	PT8297	8134	47°48'	11°26'
MOOS-GR.	DTCH	MV5083	6415	49°30'	8°19'	MOOSAU	POPL	QU0485	7436	48°35'	11°46'
MOOS-GR.	DTCH	PT7759	8534	47°28'	11°21'	MOOSBACH	DTCH	PT0378	8328	47°39'	10°22'
MOOS-GR.	DTCH	PT9887	8235	47°42'	11°38'	MOOSBACH	POPL	PT0277	8328	47°38'	10°22'
MOOS-GR.	STRM	PV7105	7234	48°46'	11°20'	MOOSBACH	STRM	NT1493	8221	47°47'	9°11'
MOOS-GR.	STRM	PV8900	7235	48°43'	11°34'	MOOSBACH	STRM	NT4386	8223	47°44'	9°34'
MOOS-GR.	STRM	PU9598	7235	48°42'	11°39'	MOOSBACH	STRM	NA6202	6325	49°40'	9°52'
MOOS-GR.	DTCH	QU1768	7537	48°26'	11°56'	MOOSBACH	STRM	MT1797	8113	47°49'	7°53'
MOOS-GR.	DTCH	PU6005	8132	47°53'	11°08'	MOOSBACH	DTCH	MT2189	8213	47°45'	7°57'
MOOS-GR.	DTCH	PV8508	7135	48°48'	11°31'	MOOSBACH	DTCH	MT2188	8213	47°44'	7°57'
MOOS-GR.	DTCH	MA2650	5813	50°06'	7°58'	MOOSBACH	VAL	NU7932	7826	48°08'	10°04'
MOOS-GR.	STRM	PU9797	7336	48°42'	11°41'	MOOSBACH	STRM	NU4235	6923	49°04'	9°34'
MOOS-GR.	STRM	PU7795	7334	48°41'	11°25'	MOOSBACH	POPL	PV6472	6633	49°23'	11°16'
MOOS-H.	FRST	UP8298	7246	48°43'	13°24'	MOOSBACH	FRST	NU4135	6923	49°04'	9°34'
MOOS-H.	FRST	PU7472	7534	48°29'	11°22'	MOOSBACH	STRM	MU3166	7514	48°27'	8°04'
MOOS-H.	BLDG	MA0976	5612	50°20'	7°43'	MOOSBACH	POPL	MU3365	7514	48°26'	8°05'
MOOS-HTT.	BLDG	QT0882	8336	47°39'	11°46'	MOOSBACH	STRM	NT6672	8325	47°36'	9°53'
MOOS-M.	MILL	PT0493	8228	47°47'	10°23'	MOOSBACH	STRM	UN0996	8240	47°47'	12°27'
MOOS-M.	MILL	UQ2117	7141	48°53'	12°34'	MOOSBACH	POPL	UQ1296	6440	49°35'	12°24'
MOOS-M.	MILL	NT9376	8327	47°38'	10°14'	MOOSBACH	FRST	NU4920	7024	48°56'	9°40'
MOOS-M.	MILL	PT1674	8329	47°36'	10°32'	MOOSBACH	POPL	UQ3842	6842	49°07'	12°47'
MOOS-M.	MILL	NT7569	8426	47°34'	10°00'	MOOSBACH	DTCH	PT5177	8332	47°38'	11°01'
MOOS-M.	MILL	UV4114	7143	53°21'	12°37'	MOOSBACH	STRM	MV0643	6812	49°08'	7°43'
MOOS-M.	MILL	PU3511	8030	47°56'	10°49'	MOOSBACH	STRM	NT6796	8125	47°49'	9°53'
MOOS-M.	MILL	NT9971	8427	47°35'	10°19'	MOOSBACH	STRM	UQ0313	7139	48°50'	12°19'
MOOS-M.	MILL	TN7796	8238	47°47'	12°01'	MOOSBACH	POPL	PV3458	6731	49°16'	10°50'
MOOS-M.	MILL	PV6706	7233	48°47'	11°16'	MOOSBACH	STRM	UN1087	8240	47°42'	12°28'

NAME	DESIGNATION	GRIU REF.	SHEET NO.	LAT.	LONG.	NAME	DESIGNATION	GRIU REF.	SHEET NO.	LAT.	LONG.
MOOSBACH-W.	MOW	U01193	6440	49°34'	12°23'	MOOSDORF	POPL	UQ3369	6642	49°21'	12°42'
MOOSBACHL	STRM	U06229	7044	49°00'	13°07'	MOOSDORF	POPL	UQ2816	7142	48°52'	12°39'
MOOSBACHER KLINGE	VAL	NV0144	6820	49°09'	9°01'	MOOSDRFR.-B.	STRM	UQ3369	6642	49°21'	12°42'
MOOSBACHER M.	MILL	MA2813	6214	49°46'	8°00'	MOOSEBNET-GR.	DTCH	TN7588	8238	47°42'	12°00'
MOOSBACHER WALD	FRST	NU3081	7422	48°35'	9°25'	MOOSECK	FRST	MU3364	7514	48°25'	8°05'
MOOSBACHER WEG	ROAD	NV1770	6621	49°23'	9°14'	MOOSECK	FRST	MU3030	7814	48°07'	8°04'
MOOSBACHERAU	FARM	U03843	6842	49°07'	12°47'	MOOSECK	FARM	TN8292	8238	47°45'	12°05'
MOOSBACHL	DTCH	TP8353	7738	48°18'	12°04'	MOOSECK	POPL	UP5147	7744	48°15'	12°59'
MOOSBACHLE	DTCH	MT2190	8213	47°45'	7°57'	MOOSED	FARM	UP1234	7840	48°08'	12°28'
MOOSBACHLEIN	STRM	MU3464	7514	48°25'	8°07'	MOOSEGG	FARM	PU4402	8131	47°51'	10°56'
MOOSBACHSTEIG	TRL	PA9844	5936	50°01'	11°46'	MOOSEHREN	POPL	NU4603	8123	47°53'	9°37'
MOOSBACHWAND	FRST	MU3365	7514	48°26'	8°05'	MOOSEICHE	MONU	M85527	5218	50°48'	8°47'
MOOSBACHWIESEN	MDW	UQ0124	7039	48°56'	12°17'	MOOSEN	FARM	UP3319	7942	48°00'	12°46'
MOOSBAER	FARM	QU0855	7636	48°19'	11°49'	MOOSEN	FARM	UP2727	7942	48°04'	12°41'
MOOSBAUER	FARM	TP9624	7939	48°02'	12°16'	MOOSEN	FARM	TP9530	7939	48°05'	12°15'
MOOSBAUER	FARM	TP7503	8138	47°50'	11°59'	MOOSEN	FARM	TP8022	7938	48°01'	12°03'
MOOSBAUER	FARM	OP7573	7445	48°30'	13°19'	MOOSEN	FARM	UP0558	7640	48°21'	12°22'
MOOSBAUER	FARM	TP8430	7938	48°05'	12°06'	MOOSEN	POPL	TP9504	8139	47°51'	12°16'
MOOSBAUER	FARM	VU0816	7148	48°53'	13°45'	MOOSEN	AN	UN1299	8140	47°49'	12°29'
MOOSBAUER /WMS/	BLDG	TN9285	8339	47°41'	12°14'	MOOSEN	POPL	UP4205	8143	47°53'	12°53'
MOOSBAUERHOF	FARM	UP7075	7445	48°31'	13°14'	MOOSEN	AN	UN1299	8141	47°49'	12°29'
MOOSBAUERRNHF.	FARM	MU4458	7615	48°22'	8°14'	MOOSEN	FARM	UP3601	8142	47°50'	12°49'
MOOSBCH	STRM	UQ0414	7140	48°51'	12°20'	MOOSEN	FARM	TP8708	8138	47°53'	12°09'
MOOSBECK	FARM	UP2733	7842	48°08'	12°41'	MOOSEN	FARM	PT9389	8235	47°43'	11°34'
MOOSBEND	FARM	KB9021	5202	50°42'	6°01'	MOOSEN	FARM	TN8783	8338	47°40'	12°10'
MOOSBERG	AN	NT7592	8226	47°47'	10°00'	MOOSEN	AN	NT2794	8122	47°48'	9°22'
MOOSBERG	HILL	PA3736	6031	49°58'	10°55'	MOOSEN	FARM	UP1050	7740	48°16'	12°26'
MOOSBERG	MT	PA5324	6132	49°51'	11°08'	MOOSEN	FARM	UP4142	7743	48°13'	12°52'
MOOSBERG	HILL	PU1916	8029	47°59'	10°35'	MOOSEN	FARM	UP2233	7841	48°07'	12°37'
MOOSBERG	MT	MU6286	7316	48°38'	8°29'	MOOSEN	FARM	UP2632	7841	48°07'	12°40'
MOOSBERG	FRST	MU6286	7316	48°38'	8°29'	MOOSEN	FARM	UP2840	7842	48°11'	12°41'
MOOSBERG	AN	MU3514	8014	47°59'	8°08'	MOOSEN	FARM	TN9094	8239	47°46'	12°12'
MOOSBERG	HILL	PU1517	7929	48°00'	10°32'	MOOSEN /VILS/	POPL	TP9158	7639	48°20'	12°11'
MOOSBERG	HILL	PU1610	8029	47°56'	10°33'	MOOSEN-A.	BLDG	PT8666	8434	47°31'	11°28'
MOOSBERG	AN	MA4325	6115	49°52'	8°13'	MOOSEN-K.	MT	UN3980	8343	47°39'	12°52'
MOOSBERG	FRST	NT0686	8220	47°44'	9°05'	MOOSENALPE	BLDG	UN3980	8343	47°39'	12°52'
MOOSBERG	FARM	UQ3743	6842	49°07'	12°46'	MOOSENBERG-K.	MT	PT8684	8334	47°41'	11°29'
MOOSBERG	MT	NA1174	5620	50°19'	9°09'	MOOSENGRUNDBACH	STRM	MU4643	7715	48°14'	8°16'
MOOSBERGEBENE	FRST	MU6286	7316	48°38'	8°29'	MOOSENKAPF	MT	MU4745	7715	48°15'	8°17'
MOOSBERGHOF	FRST	MU6286	7316	48°38'	8°29'	MOOSENKOPF	MT	PT8566	8434	47°31'	11°28'
MOOSBERGSEE	POND	PT6479	8333	47°39'	11°11'	MOUSENRIED ALLEE	ROAD	NU1013	8020	47°58'	9°08'
MOOSBEUREN	POPL	NU5336	7824	48°10'	9°43'	MOUSENRIEDALU	FRST	NU1013	8020	47°58'	9°08'
MOOSBICHL	FARM	QT1999	8137	47°48'	11°56'	MOOSENSTEIG	TRL	ON3979	8343	47°39'	12°52'
MOOSBOKN	SPRG	MA2650	5913	50°06'	7°58'	MOOSENWALD	FRST	MU4745	7715	48°15'	8°17'
MOOSBURN	WELL	MA1843	5913	50°02'	7°52'	MOOSENWALDKAPF	MT	MU4843	7715	48°14'	8°18'
MOOSBR.	WELL	NV4522	7027	48°57'	10°18'	MOOSER	FARM	UP1234	7840	48°08'	12°28'
MOOSBR.	SPRG	MU3667	7514	48°27'	8°08'	MOOSER AM WALD	FARM	TN9892	8239	47°45'	12°18'
MOOSBR.	SPRG	MV1271	6612	49°23'	7°47'	MOOSER-A.	BLDG	PT5845	8632	47°20'	11°05'
MOOSBR.	BRDG	PC3034	4229	51°45'	10°35'	MOOSERALPE	BLDG	TN9292	8239	47°45'	12°13'
MOOSBR.	SPRG	MV7400	7217	48°45'	8°39'	MOOSERBUHL	AN	NU2000	8121	47°51'	9°16'
MOOSBRONN	POPL	MV5509	7116	48°50'	8°23'	MOOSERHÜTTE	FARM	TG8670	6638	49°21'	12°03'
MOOSBRUCH	FARM	PF2212	1731	54°14'	10°52'	MOOSERS	FARM	NT9584	8227	47°42'	10°16'
MOOSBRUCH	FRST	PC3691	3731	52°15'	10°59'	MOOSERSTALL	AN	MT9585	8219	47°43'	8°56'
MOOSBRUCH	FRST	PC3692	3732	52°16'	10°59'	MOOSERW.	ROAD	NA5903	6324	49°41'	9°49'
MOOSBRUCH	FRST	LV3692	6406	49°33'	6°44'	MOOSESCH	AN	NT0289	8220	47°45'	9°02'
MOOSBRUCH	MRSH	LA5722	6108	49°50'	7°01'	MOOSESCH	AN	MT9996	8119	47°49'	8°59'
MOOSBRUCH	FRST	LV5698	6308	49°37'	7°01'	MOOSESPAN	MDW	PV5184	6532	49°29'	11°05'
MOOSBRUNN	POPL	MV4574	6519	49°25'	8°56'	MOOSFELD	AN	UQ2018	7141	48°53'	12°32'
MOOSBRUNN	FARM	UP3534	7842	48°08'	12°47'	MOOSFELD	AN	MT9485	8219	47°43'	8°55'
MOOSBRUNNBG.	HILL	QV1252	6837	49°11'	11°55'	MOOSFELDE	FARM	MC2902	4513	51°28'	7°59'
MOOSBRUNNEN	SPRG	MU3266	7514	48°27'	8°05'	MOOSFISCHER	FARM	TP9524	7939	48°02'	12°15'
MOOSBRUNNER-B.	HILL	PV7392	6434	49°33'	11°23'	MOOSFLUR	AN	LV5094	6407	49°35'	6°56'
MOOSBRUNNGR	STRM	UP3298	7242	48°43'	12°43'	MOOSFURTER B.	STRM	UQ0364	6639	49°18'	12°17'
MOOSBUCH	POPL	UP2257	7641	48°20'	12°36'	MOOSFÜRTH	POPL	UQ3600	7242	48°44'	12°46'
MOOSBUCKEL	ROGE	MU3281	7414	48°35'	8°05'	MOOSGAARD	FARM	NF5162	1224	54°42'	9°47'
MOOSBÜGEL	HILL	UQ3816	7142	48°52'	12°47'	MOOSGASSE	POPL	MU5937	7816	48°11'	8°27'
MOOSBÜGELGR.	STRM	UQ3816	7142	48°52'	12°47'	MOOSGNOC	FRST	AO0242	6036	50°00'	11°49'
MOOSBÜGELWIESE	MDW	UQ3816	7142	48°52'	12°47'	MOOSGR.	STRM	UP2997	7242	48°42'	12°41'
MOOSBÜHL	FARM	NT9677	8327	47°38'	10°17'	MOOSGR.	DTCH	UQ0830	7040	49°00'	12°22'
MOOSBÜHL	HILL	PV9794	6436	49°34'	11°44'	MOOSGR.	DTCH	UQ2423	7041	48°56'	12°36'
MOOSBÜHL	HILL	UQ5101	7243	48°45'	12°58'	MOOSGR.	DTCH	UQ2815	7141	48°52'	12°39'
MOOSBÜHL	AN	MU6841	7717	48°13'	8°34'	MOOSGR.	DTCH	UQ3917	7142	48°53'	12°48'
MOOSBÜHL	HILL	UR0736	6039	49°57'	12°19'	MOOSGR.	STRM	UQ2915	7142	48°52'	12°40'
MOOSBÜHLHF.	FARM	MU3016	8014	48°00'	8°04'	MOOSGR.	DTCH	UQ4014	7142	48°51'	12°49'
MOOSBURG	FARM	UP3225	7942	48°03'	12°45'	MOOSGR.	DTCH	UV4413	7143	53°21'	12°40'
MOOSBURG	BLDG	PU1340	7729	48°12'	10°31'	MOOSGR.	DTCH	UQ4424	7043	48°57'	12°52'
MOOSBURG	POPL	TR9404	6338	49°39'	12°08'	MOOSGR.	DTCH	MT1971	8413	47°35'	7°55'
MOOSBURG	POPL	OU1772	7537	48°28'	11°56'	MOOSGR.	GRGE	N85064	4824	51°07'	9°43'
MOOSBURG	FARM	NT2372	8321	47°36'	9°19'	MOOSGR.	DTCH	TG9314	7139	48°51'	12°11'
MOOSBURG	POPL	NU4426	7923	48°05'	9°35'	MOOSGRAHEN	VAL	PO9880	7436	48°32'	11°41'
MOOSDELL	VAL	MV3676	6514	49°26'	8°07'	MOOSGRAHEN	DTCH	NT6062	8424	47°30'	9°48'
MOOSDF.	POPL	UQ2816	7141	48°52'	12°39'	MOOSGRAHEN	DTCH	NU5638	7824	48°12'	9°45'
MOOSDÖBLER	FARM	UP8174	7446	48°30'	13°23'	MOOSGRAHEN	DTCH	TG9330	7039	48°59'	12°10'
MOOSDORF	POPL	MC7943	4118	51°50'	8°42'	MOOSGRAHEN	STRM	UQ0129	7039	48°59'	12°17'

NAME	DESIGNATION	GRID REF.	SHEET NO.	LAT.	LONG.	NAME	DESIGNATION	GRID REF.	SHEET NO.	LAT.	LONG.
MOOSGRABEN	STRM	T09629	7039	48°59'	12°13'	MOOSHECKE	FARM	NA6095	5425	50°30'	9°51'
MOOSGRABEN	STRM	U00028	7039	48°58'	12°16'	MOOSHECKE	FRST	NA3276	5622	50°20'	9°27'
MOOSGRABEN	DT.CH	U00123	7039	48°56'	12°17'	MOOSHEIOE	POPL	LB3081	4705	51°15'	6°34'
MOOSGRABEN	DT.CH	NV9818	7028	48°54'	10°20'	MOOSHEIM	POPL	NU3721	7922	48°02'	9°30'
MOOSGRABEN	GRGE	T09229	7038	48°59'	12°10'	MOOSHF.	FARM	PT3598	8130	47°49'	10°48'
MOOSGRABEN	DT.CH	U01818	7141	48°53'	12°31'	MOOSHOF.	FARM	PU9679	7435	48°32'	11°40'
MOOSGRABEN	DT.CH	NV9718	7027	48°54'	10°19'	MOOSHOF.	FARM	U00029	7039	48°59'	12°16'
MOOSGRABEN	DT.CH	MU1926	7913	48°05'	7°55'	MOOSHOF.	FARM	MU3618	7914	48°01'	8°08'
MOOSGRABEN	STRM	PU0731	7828	48°07'	10°26'	MOOSHOF.	FARM	MU2103	8113	47°52'	7°56'
MOOSGRABEN	STRM	PU2943	7730	48°14'	10°44'	MOOSHOF.	POPL	MU3468	7514	48°28'	8°07'
MOOSGRABEN	FARM	TN8295	8238	47°46'	12°05'	MOOSHOF.	FARM	MU3266	7514	48°27'	8°05'
MOOSGRABEN	DT.CH	PV7066	6634	49°19'	11°20'	MOOSHOF.	FARM	MU2633	7814	48°09'	8°01'
MOOSGRABEN	STRM	TQ9319	7139	48°53'	12°10'	MOOSHOF.	FARM	UP4865	7543	48°25'	12°57'
MOOSGRABEN	DT.CH	PU8695	7335	48°41'	11°32'	MOOSHOF.	FARM	LC1032	4203	51°42'	6°15'
MOOSGRABEN	STRM	PU3093	7330	48°41'	10°46'	MOOSHOF.	FARM	NU0301	8120	47°52'	9°02'
MOOSGRABEN	DT.CH	U00634	6940	49°02'	12°21'	MOOSHOF.	FARM	NT6397	8125	47°49'	9°50'
MOOSGRABEN	DT.CH	U00532	6940	49°01'	12°20'	MOOSHOF.	FARM	NT6495	8125	47°48'	9°51'
MOOSGRUB	FARM	UP3253	7642	48°18'	12°44'	MOOSHOF.	FARM	PV5283	6532	49°29'	11°06'
MOOSGRUND	VAL	NC7601	4526	51°27'	10°05'	MOOSHOF.	FARM	TQ9419	7139	48°53'	12°11'
MOOSGRUND	VAL	NB1659	4921	51°05'	9°14'	MOOSHOF.	FARM	MT9995	8119	47°48'	8°59'
MOOSGRUND	FRST	NC3209	4422	51°32'	9°28'	MOOSHOF.	POPL	UQ5030	6943	49°00'	12°57'
MOOSGUT	FARM	NT7668	8426	47°34'	10°01'	MOOSHOF.	POPL	UQ5937	6944	49°04'	13°04'
MOOSH.	BLDG	MT3788	8215	47°44'	8°10'	MOOSHOF.	FARM	PA9251	5936	50°05'	11°41'
MOOSH.	BLDG	LA5948	5908	50°04'	7°02'	MOOSHOFER-B.	DT.CH	PU9779	7436	48°32'	11°40'
MOOSH.	BLDG	LB7512	5309	50°39'	7°14'	MOOSHOLZ	FRST	NT2285	8221	47°43'	9°17'
MOOSHALDE	FRST	MT7486	8217	47°44'	8°39'	MOOSHOLZ	FRST	PV9695	6436	49°34'	11°43'
MOOSHALDE	AN	MT6069	8416	47°34'	8°28'	MOOSHOLZ	AN	NU3413	8022	47°58'	9°28'
MOOSHALDE	FRST	NT0288	8220	47°45'	9°02'	MOOSHOLZ	AN	MT3887	8215	47°44'	8°10'
MOOSHALDE	FRST	MT7687	8218	47°44'	8°41'	MOOSHOLZ	FRST	MT3484	8214	47°42'	8°07'
MOOSHALDEN	AN	NU3422	7922	48°03'	9°28'	MOOSHOLZ	FRST	TQ8622	7038	48°55'	12°05'
MOOSHALDEN	FRST	MT1380	8313	47°40'	7°50'	MOOSHOLZ	FRST	UP3506	8142	47°53'	12°47'
MOOSHALDEN	SLP	MU7306	8017	47°54'	8°38'	MOOSHOLZ	FRST	UQ3661	6742	49°17'	12°44'
MOOSHAM	POPL	TP9220	7939	48°00'	12°13'	MOOSHOLZ	FRST	UP3556	7642	48°20'	12°46'
MOOSHAM	POPL	U00023	7039	48°56'	12°16'	MOOSHOLZ	FRST	UP3755	7642	48°20'	12°48'
MOOSHAM	FARM	TP9719	8039	47°59'	12°17'	MOOSHOLZ	FRST	NT6581	8325	47°41'	9°52'
MOOSHAM	POPL	UP2018	8041	47°59'	12°35'	MOOSHOLZ	FRST	PC2498	3630	52°19'	10°49'
MOOSHAM	POPL	UP4409	8043	47°55'	12°55'	MOOSHOLZ	FRST	PC2598	3631	52°19'	10°50'
MOOSHAM	FARM	UP6878	7445	48°32'	13°13'	MOUSHOLZ	FRST	NT6176	8324	47°38'	9°49'
MOOSHAM	POPL	UP3062	7642	48°23'	12°42'	MOUSHOLZ	FRST	TQ9419	7139	48°53'	12°11'
MOOSHAM	POPL	PUB909	8035	47°54'	11°32'	MOUSHOLZ	AN	LA4958	5807	50°09'	6°53'
MOOSHAM	POPL	PU9799	7236	48°43'	11°41'	MOUSHOLZ LI	FRST	MT8578	8318	47°39'	8°48'
MOOSHAM	FARM	QU1370	7537	48°27'	11°53'	MOUSHORN	AN	MD5146	3215	52°46'	8°16'
MOOSHAM	POPL	U08310	7146	48°50'	13°25'	MOUSHORN	AN	MU5644	3216	52°45'	8°21'
MOOSHAM	POPL	UP1747	7745	48°16'	13°16'	MOUSHORN	FARM	NF4027	1623	54°23'	9°37'
MOOSHAMER BERG	MT	U08309	7146	48°49'	13°25'	MOUSHOVEL	FARM	LC2433	4204	51°43'	6°27'
MOOSHAMER-B.	STRM	UQ8409	7146	48°49'	13°25'	MOUSHOVELSKATHE	FARM	LC1738	4204	51°46'	6°21'
MOOSHAMER-W.	POND	PU8809	8035	47°54'	11°31'	MOUSHSL.	BLDG	UP2608	8042	47°54'	12°40'
MOOSHAMERWELHER-B.	STRM	PU8807	8135	47°53'	11°31'	MOUSHSL.-GR.	DT.CH	UP2708	8042	47°54'	12°41'
MOOSHANG	SLP	MU6387	7316	48°38'	8°30'	MOUSHÜBEL	MT	LA6904	6309	49°40'	7°11'
MOOSHANN	FARM	QU0756	7636	48°19'	11°47'	MOUSHÜGEL	POPL	PAH735	6035	49°56'	11°37'
MOOSHANSENGUT	FARM	MU4839	7715	48°12'	8°18'	MOOSHUT.	POPL	QA0418	6237	49°47'	11°50'
MOOSHAPPEN	FARM	UP0509	8040	47°54'	12°23'	MOOSHÜTTE	POPL	UQ6344	6844	49°08'	13°07'
MOOSHARTL	FARM	QU0946	7736	48°14'	11°49'	MOOSHÜTTE	FARM	ME2736	2413	53°34'	7°54'
MOOSHAU	AN	NV4019	7023	48°55'	9°33'	MOOSHÜTTE	FARM	ME3346	2313	53°39'	7°59'
MOOSHAU	AN	MT9676	8319	47°38'	8°57'	MOOSHÜTTE	BLDG	NC5635	4224	51°46'	9°49'
MOOSHHAUS	BLDG	LA1576	5604	50°18'	6°24'	MOOSHÜTTE	BLDG	NC4957	4024	51°58'	9°43'
MOOSHHAUS	FARM	UP7963	7546	48°24'	13°22'	MOOSHÜTTE	BLDG	NC2796	3622	52°19'	9°24'
MOOSHHAUS	FARM	UP3078	7442	48°32'	12°42'	MOOSHÜTTENBORN	BLDG	NC3489	3723	52°15'	9°30'
MOOSHÄUSELN	BLDG	UP2262	7641	48°23'	12°36'	MOOSICH	FRST	NV4069	6623	49°22'	9°33'
MOOSHÄUSELN	FARM	QU1767	7537	48°25'	11°56'	MOOSICH	FRST	NV0846	6820	49°10'	9°07'
MOOSHÄUSELN	FARM	QU1843	7737	48°12'	11°56'	MOOSICH.	AN	NV5476	6524	49°26'	9°44'
MOOSHÄUSEN	POPL	NU8113	8026	47°58'	10°05'	MOOSIG	AN	NV0263	6620	49°19'	9°02'
MOOSHÄUSER	FARM	UP2712	8042	47°56'	12°41'	MOOSIG	AN	NV2573	6522	49°24'	9°20'
MOOSHÄUSER GEMEINDEWALD	FRST	NU7913	8026	47°58'	10°04'	MOOSIG	FRST	NV1775	6521	49°26'	9°14'
MOOSHÄUSL	FARM	UQ2324	7041	48°57'	12°35'	MOOSIG	FRST	NV2880	6522	49°28'	9°23'
MOOSHÄUSL	BLDG	UP1400	8141	47°50'	12°31'	MOOSIGGRABEN	DT.CH	NV2880	6522	49°28'	9°23'
MOOSHÄUSL	FARM	UP4656	7643	48°20'	12°55'	MOOSIGGRÜNDEL	AN	NV0162	6620	49°19'	9°01'
MOOSHÄUSL	BLDG	QT0494	8236	47°46'	11°43'	MOOSING	POPL	NT5485	8224	47°43'	9°43'
MOOSHÄUSL	BLDG	QT1093	8236	47°45'	11°48'	MOOSING	FARM	PA7829	6134	49°53'	11°29'
MOOSHÄUSL	FARM	NT7994	8238	47°46'	12°03'	MOOSING	FARM	TP9657	7639	48°20'	12°15'
MOOSHÄUSL	FARM	UN4778	8343	47°38'	12°58'	MOOSINNING	POPL	UU1150	7737	48°16'	11°51'
MOOSHÄUSL	FARM	UN0883	8340	47°40'	12°26'	MOOSINNING	POPL	QU1050	7736	48°16'	11°50'
MOOSHÄUSL	FARM	UN3898	8143	47°49'	12°50'	MOOSINNINGER MOOSHÄUSL	FARM	QU0849	7736	48°16'	11°48'
MOOSHÄUSL	BLDG	TP9950	7739	48°16'	12°17'	MOOSJÄGER	FARM	PU4900	8131	47°50'	10°59'
MOOSHÄUSL	BLDG	UP2038	7841	48°10'	12°35'	MOOSKAMP	FARM	MU0789	4612	51°21'	7°40'
MOOSHÄUSL	FARM	UN0891	8240	47°45'	12°26'	MOOSKANAL	CNAL	UQ3900	7242	48°44'	12°49'
MOOSHÄUSL	BLDG	QU1917	7141	48°53'	12°32'	MOOSKANAL	CNAL	UP3498	7242	48°43'	12°44'
MOOSHÄUSLE	BLDG	NU7411	8025	47°57'	9°59'	MOOSKANAL	CNAL	UQ4001	7243	48°44'	12°49'
MOOSHÄUSLE	BLDG	NU6811	8025	47°57'	9°55'	MOOSKANAL	CNAL	PU7295	7334	48°41'	11°20'
MOOSHÄUSLE	POPL	NT6096	8124	47°49'	9°48'	MOOSKAPF	FRST	MU4845	7715	48°15'	8°18'
MOOSHÄUSLE	BLDG	MT6792	7318	48°41'	8°40'	MOOSKASPAR	FARM	PU9757	7635	48°20'	11°40'
MOOSHÄUSLE	BLDG	MU4011	8015	47°57'	8°12'	MOOSKNAPPEN	FARM	TPB153	7738	48°17'	12°03'
MOOSHÄUSLN	FARM	UP2681	7441	48°33'	12°38'	MOOSKOPF / GEISSCHLEIFKOPF /	MT	MU3367	7514	48°27'	8°05'
MOOSHECK	FRST	MA5866	5716	50°15'	8°25'	MOOSKÖPFE	HILL	NC2183	3721	52°12'	9°19'

NAME	DESIGNATION	GRID REF.	SHEET NO.	LAT.	LONG.	NAME	DESIGNATION	GRID REF.	SHEET NO.	LAT.	LONG.
MOOSKORB	POPL	PV2443	8830	49°08'	10°42'	MOOSREUTE	AN	NU7428	7826	48°06'	9°59'
MOOSLACHE	FRST	MU0931	7812	48°07'	7°47'	MOOSREUTE	MOW	NT4083	8323	47°42'	9°32'
MOOSLACHEN	POPL	NT4768	8423	47°36'	9°37'	MOOSREUTER-H.	FRST	UQ9004	7247	48°47'	13°30'
MOOSLACHENMÄHDER	MOW	NU8972	7427	48°30'	10°12'	MOOSRIED	AN	MT7895	8118	47°48'	8°43'
MOOSLAHNER-A.	HL OG	PT8565	8434	47°31'	11°28'	MOOSROT-GR.	DTCH	PU5908	8032	47°54'	11°08'
MOOSLAHNER-K.	PEAK	UN4669	8443	47°33'	12°57'	MOOSROT-GR.	STRM	PU6007	8132	47°54'	11°08'
MOOSLAUTER-B.	STRM	MV0485	6412	49°31'	7°40'	MOOSRÜCK	RDGE	NB6240	5025	50°54'	9°53'
MOOSLE	AN	MU4107	8015	47°55'	8°13'	MOOSRÜCKEN	FRST	MU3968	7515	48°28'	8°11'
MOOSLE	FRST	MU5408	8016	47°55'	8°23'	MOOSSANG	AN	NU3301	8122	47°52'	9°26'
MOOSLEHEN	POPL	QT0494	8236	47°46'	11°43'	MOOSSCHACHEN	FRST	MU3627	7814	48°06'	8°08'
MOOSLEITE	HILL	PV6593	6433	49°34'	11°17'	MOOSSCHACHEN	FRST	MV0744	6812	49°08'	7°44'
MOOSLEITE	SLP	UP6996	7245	48°42'	13°13'	MOOSSCHACHE	MT	UN4763	8443	47°30'	12°58'
MOOSLEITE	HILL	QA0624	6137	49°50'	11°52'	MOOSSCHERRER	FARM	QT0889	8236	47°43'	11°46'
MOOSLEITE	SLP	UQ0656	6740	49°14'	12°20'	MOOSSCHLEIFWEG	ROAD	MU6094	7216	48°42'	8°28'
MOOSLEITEN	FARM	UP4100	8143	47°50'	12°52'	MOOSSCHLEIFWEG	ROAD	MU6294	7316	48°42'	8°29'
MOOSLERHALOE	SLP	MV1365	6612	49°20'	7°48'	MOOSSCHMIEO	FARM	QU0946	7736	48°14'	11°49'
MOOSLEUTHEN	FARM	UQ4738	6943	49°04'	12°55'	MOOSSCHWAIGE	FARM	PU7735	7834	48°09'	11°23'
MOOSLEWIESEN	MDW	MU0621	7912	48°02'	7°44'	MOOSSCHWIGE	FARM	PU6403	8133	47°52'	11°11'
MOOSLOCH	POPL	MU5427	7916	48°06'	8°23'	MOOSSTEIG-GER.	ROAO	PU7837	7834	48°10'	11°23'
MOOSLOCHWEG	ROAD	MU5327	7916	48°06'	8°22'	MOOSSTETTEN	FARM	QU1944	7737	48°13'	11°57'
MOOSLOH	FRST	QV1576	6537	49°24'	11°58'	MOOSSTRÄSSLE	ROAO	MV7400	7217	48°45'	8°39'
MOOSLOH	FRST	TR9210	6238	49°42'	12°07'	MOOSTAL B.	HILL	PU9477	7235	48°42'	11°38'
MOOSLOH	FRST	PA9845	5936	50°01'	11°46'	MOOSTEICH	MDW	UR0233	6039	49°55'	12°14'
MOOSLOHE	FARM	UR0725	6139	49°51'	12°19'	MOOSTEILE	MDW	NU5638	7824	48°12'	9°45'
MOOSLOHE	FRST	UR2026	6141	49°52'	12°29'	MOOSTEILE	MOW	UV4511	7143	53°19'	12°40'
MOOSLOHE	AN	QA1024	6137	49°50'	11°55'	MOOSTEILE	AN	MU6045	7716	48°15'	8°28'
MOOSLOHE	POPL	TR9308	6338	49°41'	12°08'	MOOSTEILE	MRSR	NU5223	7924	48°03'	9°42'
MOOSLOHEHÜLZ	FRST	QV1604	7237	48°45'	11°56'	MOOSTEILE	FRST	PV7758	6734	49°15'	11°26'
MOOSLITENDL	FARM	TN7596	8238	47°47'	12°00'	MOOSTEILE	VAL	PT9994	8235	47°46'	11°40'
MOOSLÜSS	MDW	PU3041	7730	48°12'	10°45'	MOOSTHAL	BLOG	KA9272	5702	50°16'	6°05'
MOOSMANNSHÖHLE	CAVE	MU5242	7716	48°14'	8°21'	MOOSVENN	POPL	UP2162	7641	48°23'	12°35'
MOOSMATT	AN	MT0072	8312	47°36'	7°40'	MOOSVOGL	FRST	MU3417	7914	48°00'	8°07'
MOOSMATTBÜHL	FRST	MT1686	8213	47°43'	7°53'	MOOSWALD	FRST	MU0717	7912	48°00'	7°45'
MOOSMATTEN	MDW	MU2631	7814	48°08'	8°01'	MOOSWALD	FRST	MU1321	7913	48°02'	7°50'
MOOSMATTEN	AN	MU0828	7812	48°06'	7°46'	MOOSWALD	FRST	MU0902	8112	47°52'	7°47'
MOOSMATTEN	AN	MT2368	8413	47°34'	7°59'	MOOSWALD	FRST	MU5040	7716	48°13'	8°20'
MOOSMATTGRABEN	VAL	MT1586	8213	47°43'	7°52'	MOOSWALD	FRST	MU3267	7514	48°27'	8°05'
MOOSMICHELSHUF	FARM	MU5643	7716	48°14'	8°25'	MOOSWALD	FRST	MU3566	7514	48°27'	8°07'
MOOSMICHELSKOPF	FRST	MU0142	7712	48°13'	7°40'	MOOSWALD	FRST	MU5040	7715	48°13'	8°20'
MOOSMOOR	FARM	ME7616	2617	53°23'	8°38'	MOOSWALD	FRST	MU4846	7715	48°16'	8°18'
MOOSMOOR	AN	ME7516	2617	53°23'	8°37'	MOOSWALD	FRST	MU3029	7814	48°07'	8°04'
MOOSMÜHL	MILL	UP0620	7940	48°00'	12°24'	MOOSWALD	FRST	MU0715	8012	47°59'	7°45'
MOOSMÜHL	MILL	PT6193	8232	47°46'	11°09'	MOOSWALD	FRST	MU0826	7912	48°05'	7°46'
MOOSMÜHL	POPL	UQ3539	6942	49°05'	12°44'	MOOSWALD	FRST	MU1220	7912	48°02'	7°49'
MOOSMÜHL-B.	STRM	PU0005	8128	47°53'	10°20'	MOOSWALDGUT	FARM	MU4743	7715	48°14'	8°17'
MOOSMÜHL-B.	STRM	NU9905	8127	47°53'	10°19'	MOOSWALOHOF	POPL	MU4744	7715	48°15'	8°17'
MOOSMÜHLB.	STRM	UQ2117	7141	48°53'	12°34'	MOOSWAND	CLIF	UN3568	8442	47°33'	12°49'
MOOSMÜHLBACH	STRM	UQ1817	7141	48°53'	12°31'	MOOSWASSER	FRST	MO7054	3117	52°50'	8°33'
MOOSMÜHLBACH	STRM	UV4115	7143	53°22'	12°37'	MOOSWASTL	FARM	UP4105	8143	47°53'	12°52'
MOOSMÜHLE	FARM	UQ4500	7243	48°44'	12°53'	MOOSWATT	FARM	NF4261	1323	54°42'	9°39'
MOOSMÜHLE	MILL	PU9759	7635	48°21'	11°40'	MOOSWATT	FARM	QT1796	8237	47°47'	11°54'
MOOSMÜHLE	MILL	MT3792	8215	47°47'	8°10'	MOOSWEBER	FARM	PU4900	8132	47°50'	10°59'
MOOSMÜHLE	FARM	UP0201	8140	47°50'	12°21'	MOOSWEBER	ROAD	MU6095	7216	48°42'	8°28'
MOOSMÜHLE	MILL	UQ0527	7040	48°58'	12°20'	MOOSWEG	ROAD	MU3365	7514	48°26'	8°05'
MOOSMÜHLE	MILL	UP3015	8042	47°58'	12°43'	MOOSWEG	AN	MT3777	8314	47°39'	8°10'
MOOSMÜHLE	MILL	UP6259	7644	48°22'	13°08'	MOOSWEG	AN	NT7191	8225	47°46'	9°57'
MOOSMÜHLE	FARM	NU9723	7927	48°03'	10°18'	MOOSWEIHER	MDW	NT7887	8226	47°44'	10°02'
MOOSMÜHLE	MILL	TP7816	8038	47°57'	12°02'	MOOSWEIHER	MRSR	NT9680	8327	47°40'	10°17'
MOOSMÜHLE	MILL	UP4765	7543	48°25'	12°56'	MOOSWEIHER	MRSR	NU5428	7824	48°06'	9°44'
MOOSMÜHLE	MILL	PU4998	7232	48°43'	11°02'	MOOSWEIHER	PONO	TS0622	7038	48°55'	12°05'
MOOSMÜHLE	MILL	PV2373	6630	49°24'	10°42'	MOOSWEIHER	PONO	MU6421	7917	48°02'	8°31'
MOOSMÜHLE	MILL	QU0769	7536	48°26'	11°48'	MOOSWEIHER	MRSR	TR9309	6238	49°42'	12°08'
MOOSMÜHLE	MILL	PU5402	8132	47°51'	11°04'	MOOSWEIHER	MRSR	NU5427	7924	48°06'	9°44'
MOOSMÜHLE	MILL	PU0204	8128	47°53'	10°22'	MOOSWEIHER	FRST	UQ0093	6436	49°33'	11°46'
MOOSMÜHLE	MILL	NT7897	8126	47°49'	10°02'	MOOSWEIHERSCHLAG	FRST	NU6937	6927	49°05'	10°13'
MOOSMÜHLE	MILL	UP0050	7739	48°16'	12°18'	MOOSWIERS	AN	NU1918	7921	48°01'	9°15'
MOOSMÜHLE	MILL	QU0587	7336	48°36'	11°47'	MOOSWIERS-GR.	DTCH	UQ4548	6843	49°10'	12°52'
MOOSMÜHLE	MILL	PU9592	7335	48°39'	11°39'	MOOSWIESE	MRSR	NT1084	8220	47°43'	9°08'
MOOSMÜLLER	FARM	TP7725	7938	48°02'	12°01'	MOOSWIESE	FARM	UP8883	7446	48°35'	13°29'
MOOSMÜLLERGERÄUMT	ROAO	QU1630	7937	48°05'	11°54'	MOOSWIESE	MOW	UQ4355	6743	49°14'	12°50'
MOOSÖD / WALOHOF /	FARM	TR9310	6238	49°42'	12°08'	MOOSWIESE	POPL	NU5714	7124	48°53'	9°47'
MOOSÖUNG	AN	UQ7816	7146	48°53'	13°20'	MOOSWIESE	AN	MT5874	8316	47°37'	8°26'
MOOSORH	AN	NU2100	8121	47°51'	9°17'	MOOSWIESE	FRST	MV7401	7217	48°46'	8°39'
MOOSPIERACH	POPL	UP4318	8043	48°00'	12°54'	MOOSWIESEN	AN	NT1285	8220	47°43'	9°10'
MOOSPLATTE	FRST	NU0980	7420	48°34'	9°40'	MOOSWIESEN	MRSR	NT6489	8225	47°45'	9°51'
MOOSPOINT	FARM	UP2708	8042	47°54'	12°41'	MOOSWIESEN	MDW	MU9611	8019	47°57'	8°57'
MOOSPOINT	FARM	UP1878	7441	48°32'	12°32'	MOOSWIESEN	MDW	NU4637	7823	48°11'	9°37'
MOOSRAIN	FARM	GT1292	8236	47°45'	11°50'	MOOSWIESEN	MOW	UQ0027	7039	48°58'	12°16'
MOOSRAIN	AN	MT1968	8413	47°34'	7°55'	MOOSWIESEN	MDW	UQ0822	7040	48°55'	12°23'
MOOSRAIN	MDW	PU2700	8130	47°50'	10°42'	MOOSWIESEN	MDW	UQ2423	7041	48°56'	12°36'
MOOSRAINER-KÜPFL	MT	PT6948	8633	47°22'	11°14'	MOOSWIESEN	MDW	UQ2209	7141	48°48'	12°35'
MOOSRANKEN	HILL	TP0692	6439	49°33'	12°11'	MOOSWIESEN	MDW	UQ2408	7141	48°48'	12°36'
MOOSRAUFT	PAST	NT9964	8427	47°31'	10°19'	MOOSWIESEN	MOW	UQ3213	7142	48°51'	12°43'
MOOSREITEN	POPL	PT3680	8330	47°34'	10°49'	MOOSWIESEN	MDW	U03312	7142	48°50'	12°43'

NAME	DESIGNATION	GRID REF.	SHEET NO.	LAT.	LONG.	NAME	DESIGNATION	GRID REF.	SHEET NO.	LAT.	LONG.
MOOSWIESEN	MDW	NU5540	7724	48°13'	9°44'	MÖRDERRICHTSTELL	ROAD	MV4565	6615	49°20'	8°14'
MOOSWIESEN	MDW	MU5720	7916	48°02'	8°25'	MÖRDERS-DELL	VAL	LV7969	6610	49°22'	7°20'
MOOSWIESEN	MDW	NT5894	8124	47°48'	9°46'	MÖRDERS-KPF	HILL	NB8745	5027	50°57'	10°14'
MOOSWIESEN	MDW	U03354	6742	49°13'	12°43'	MÖRDERSGRUH	FRST	NA2467	5722	50°15'	9°20'
MOOSWIESEN	MRSH	PU6543	7733	48°13'	11°13'	MÖRDERSCHLÄGE	FRST	NA4344	5923	50°03'	9°36'
MOOSWIESEN	MOW	PU3045	7730	48°15'	10°45'	MÖRDGR	OTCH	PA1335	6029	49°57'	10°34'
MOOSWIESEN	MDW	U05064	6643	49°19'	12°56'	MÖRDGRABEN	FRST	NB9115	5327	50°41'	10°17'
MOOSWIESEN	MDW	UQ2145	6841	49°08'	12°33'	MÖRDGRABEN	VAL	NB4416	5323	50°42'	9°37'
MOOSWIESEN	AN	NT2898	8122	47°50'	9°22'	MÖRDGRABEN	STRM	NA3779	5623	50°22'	9°31'
MOOSWIESEN	MDW	UP2632	7842	48°07'	12°40'	MÖRDGRUNO	AN	MV8331	6918	49°02'	8°46'
MOOSWIESEN	MDW	UP2632	7841	48°07'	12°40'	MÖRDGRUNO	SLP	NA3027	6122	49°54'	9°25'
MOOSWIESENHÜBEL	AN	LA7801	6309	49°39'	7°19'	MÖRDHALOE	AN	NV6810	7125	48°50'	9°56'
MOOSWIESERTAL	VAL	MV1171	6612	49°23'	7°46'	MÖROHAUFEN	FRST	MV3942	6915	49°02'	8°10'
MOOSWIESHAU	FRST	NU2018	7921	48°01'	9°16'	MÖRDHECKEN	FRST	NA6098	5425	50°32'	9°51'
MOOSWINKEL	FARM	UP3125	7942	48°03'	12°44'	MÖRDHÜGEL	FRST	LA4381	5606	50°22'	6°47'
MOOSWINKEL	FRST	UN2497	8141	47°48'	12°39'	MÖRDIA WÄLDCHEN	FRST	MV6210	7116	48°50'	8°29'
MOOSWINKEL	FARM	UP2832	7842	48°07'	12°41'	MÖRDIO	FRST	NV5800	7224	48°45'	9°47'
MOOSWINKEL	FARM	UP4947	7743	48°15'	12°58'	MÖRDIO	AN	NU1968	7521	48°28'	9°16'
MOOSWIRTH	FARM	PT2896	8130	47°48'	10°43'	MÖRDIO	AN	MV2367	6613	49°21'	7°56'
MOOWEILER B.	HILL	NT6078	8324	47°39'	9°48'	MÖRDIO	VAL	MV3093	6414	49°35'	8°02'
MOR-B.	STRM	LA6518	6108	49°48'	7°07'	MÖRDIO	FRST	MV2097	6313	49°37'	7°53'
MOR-B.	STRM	LV4189	6406	49°32'	6°48'	MÖRDIO	VAL	MV2096	6313	49°37'	7°53'
MORABACH	FARM	PU6061	7632	48°23'	11°10'	MÖRDIO	GRGE	MA9016	6119	49°48'	8°52'
MORALSBRUNNEN	FRST	QA1241	6037	49°59'	11°58'	MÖRDIO	VAL	NV2038	6921	49°06'	9°16'
MORASTHECKE	FRST	MA8936	6019	49°59'	8°51'	MÖRDIO	AN	MV8656	6718	49°15'	8°49'
MORASTIGTEICH	VAL	MV0442	6812	49°07'	7°41'	MÖRDIO	VAL	NV3633	6922	49°03'	9°29'
MORASTKOPF	FRST	NV2731	6922	49°02'	9°22'	MÖRDIO	GRGE	NV0569	6620	49°22'	9°04'
MORASTRECH	FRST	MA8516	6218	49°48'	8°47'	MÖRDIO	FRST	NV4923	7024	48°57'	9°40'
MORASTWIESEN	MDW	MA9047	5919	50°04'	8°52'	MÖRDIO	FRST	NV2439	6822	49°06'	9°20'
MORATNEUSTETTEN	POPL	PV1570	6629	49°22'	10°35'	MÖRDIO	AN	MV8322	7018	48°57'	8°46'
MORB.	HILL	LA1801	6304	49°38'	6°29'	MÖRDIO	HILL	MC9245	4119	51°51'	8°53'
MORBACH	POPL	PV1787	6429	49°31'	10°37'	MÖRDIO	FRST	PE1337	2430	53°34'	10°43'
MORBACH	POPL	MV0392	6411	49°34'	7°40'	MÖRDIO	FRST	MC9667	3919	52°03'	8°56'
MORBACH	POPL	MV0392	6412	49°34'	7°40'	MÖRDIO	SQ	MC8551	4018	51°55'	8°47'
MORBACH	POPL	LA6419	6108	49°48'	7°07'	MÖRDIO	AN	NF9800	1829	54°08'	10°30'
MORBACH	STRM	NV4431	6923	49°02'	9°36'	MÖRDIO	HILL	MD4622	3415	52°33'	8°12'
MORBACH	STRM	NV4431	6923	49°02'	9°36'	MÖRDIO	FRST	MV4130	6915	49°01'	8°11'
MORBACH	POPL	NV4331	6923	49°02'	9°35'	MÖRDIO	AN	PA8783	5635	50°22'	11°38'
MORBACHHALDE	FRST	NV4431	6923	49°02'	9°36'	MÖRDIO	GRGE	NU6590	7325	48°40'	9°53'
MORBECK	FARM	LC6964	3908	52°01'	7°05'	MÖRDIO	HOLE	NU4480	7423	48°34'	9°36'
MORBORNRODE	AN	LA4400	6307	49°38'	6°50'	MÖRDIO	VAL	MV0049	6811	49°11'	7°38'
MORCH	POPL	MV6478	6517	49°27'	8°30'	MÖRDIO	AN	PE0527	2529	53°29'	10°35'
MORCHER-M.	MILL	MA4968	5715	50°16'	8°17'	MÖRDIO	BLDG	NC7071	3926	52°05'	10°01'
MORCHE5-T.	VAL	LV7552	6709	49°12'	7°17'	MÖRDIO	GRGE	PT0065	8428	47°32'	10°20'
MORD-B	HILL	NB8841	5027	50°55'	10°15'	MÖRDIO	MONU	PA0151	5828	50°06'	10°25'
MORD-B.	STRM	QA0938	6037	49°57'	11°55'	MÖRDIO	FRST	PA0151	5828	50°06'	10°25'
MORD-B.	STRM	NB8781	4725	51°17'	9°58'	MÖRDIO	FRST	NV0072	6520	49°24'	9°00'
MORD-GR.	AN	NA5317	6124	49°48'	9°44'	MÖRDIO	VAL	NA3781	5623	50°23'	9°31'
MORD-KP.	CHCH	LB6420	5208	50°43'	7°04'	MÖRDIO	FRST	NB1826	5221	50°47'	9°16'
MORD-M.	MILL	NC7722	4326	51°39'	10°07'	MÖRDIO	MDW	MA0804	6312	49°41'	7°43'
MORDÄCKER	AN	NU6335	7825	48°10'	9°51'	MÖRDIO	FARM	MC3788	3714	52°14'	8°05'
MORDÄCKER	AN	NV5371	6624	49°23'	9°44'	MÖRDIO	FARM	PV1419	7029	48°55'	10°34'
MORDÄCKER	AN	MA1604	6313	49°41'	7°50'	MÖRDIO	POPL	NE4796	1824	54°07'	9°43'
MORDALLEE	ROAD	MV3933	6915	49°03'	8°10'	MÖRDIO	POPL	LA5514	5307	50°40'	6°57'
MORDAU ALPE	BLDG	UN4179	8343	47°39'	12°53'	MÖRDIO	AN	MT5686	8218	47°44'	8°25'
MOROBACH	STRM	LA4715	6207	49°46'	6°52'	MÖRDIO	AN	LA6151	5908	50°06'	7°04'
MOROBACH	STRM	PA0007	6228	49°42'	10°23'	MÖRDIO	FRST	KB9024	5202	50°44'	6°01'
MORDBERG	FARM	QV1903	7237	48°44'	11°59'	MÖRDIO	FARM	PF2908	1731	54°12'	10°59'
MORDBÜHL	HILL	TR9532	6038	49°54'	12°08'	MÖRDIO	ROAD	MA8431	6018	49°56'	8°47'
MORDOELLE	VAL	NB4410	5323	50°38'	9°37'	MÖRDIO	ROAD	MA8429	6018	49°55'	8°47'
MORDEN	FRST	MT8483	8218	47°42'	8°47'	MÖRDIO	ROAD	MA8326	6118	49°53'	8°46'
MORDENÄCKER	AN	NV4273	6523	49°24'	9°35'	MÖRDIO	POPL	MA6936	6017	49°58'	8°34'
MORDENSEE	AN	MA8980	5619	50°22'	8°51'	MÖRDIO	ROAD	MA6934	6017	49°57'	8°34'
MÖRDER	FRST	NV7035	6925	49°04'	9°58'	MÖRDER	ST	MA7234	6017	49°57'	8°37'
MÖRDER-B.	STRM	LA9564	5711	50°13'	7°32'	MÖRDER	ST	MA7546	5917	50°04'	8°39'
MÖRDERBÄCHLE	DTCH	MU5118	7916	48°01'	8°20'	MÖRDER	HILL	M83310	5314	50°38'	8°03'
MÖRDERBÄCHLE	STRM	MU5216	8016	48°00'	8°22'	MÖRDER	FARM	PT0274	8328	47°37'	10°22'
MÖRDERBORN	SPRG	LA9663	5711	50°13'	7°32'	MÖRDER	AN	NU3794	7223	48°42'	9°30'
MÖRDERBRUNNEN	SPRG	MA7846	5918	50°04'	8°41'	MÖRDER	AN	NU4194	7323	48°42'	9°34'
MÖRDERBRUNNEN-SCHN.	ROAD	MA7845	5918	50°03'	8°41'	MÖRDER	AN	PA7831	6034	49°54'	11°29'
MÖRDERGRABEN	DTCH	MT5373	8316	47°36'	8°22'	MÖRDER	AN	MU9513	8019	47°58'	8°56'
MÖRDERGRUBE	AN	MU0435	7812	48°10'	7°43'	MÖRDER	POPL	PU1134	7829	48°09'	10°29'
MÖRDERGRUBE	FRST	MV6805	7217	48°48'	8°34'	MÖRDER	FRST	MU6525	7917	48°05'	8°32'
MÖRDERGRUBE	FRST	U00399	6339	49°37'	12°16'	MÖRDER	AN	MU6931	7817	48°08'	8°35'
MÖRDERGRUBE	FRST	TR8000	6338	49°37'	12°04'	MÖRDER	AN	NU4499	7223	48°44'	9°36'
MÖRDERGRUBE	FRST	NT4677	8323	47°39'	9°37'	MÖRDER	FARM	LA5481	4707	51°16'	6°55'
MÖRDERGRUBE	FRST	NV2425	7021	48°59'	9°20'	MÖRDER	HILL	MT7984	8218	47°42'	8°43'
MÖRDERHAUSEN	AN	MV9333	6919	49°03'	8°54'	MÖRDER	HILL	U05050	6843	49°11'	12°56'
MÖRDERHECKE	ROAD	MU7932	7818	48°08'	8°43'	MÖRDER	MT	U04754	6743	49°13'	12°54'
MÖRDERKLLINGE	VAL	NV7035	6925	49°04'	9°58'	MÖRDER	STRM	MA1537	6012	49°59'	7°49'
MÖRDERKOPPEL	FRST	NT5565	1225	54°44'	9°51'	MÖRDER	STRM	MA1738	6013	49°59'	7°50'
MÖRDERKREUZ	FRST	MU4506	8015	47°54'	8°16'	MÖRDER	AN	NV6163	6625	49°19'	9°50'
MÖRDERLOCH	FARM	MU3519	7914	48°01'	8°08'	MÖRDER	AN	MU1373	7412	48°30'	7°49'
MÖRDERRAIN	AN	MT5782	8316	47°41'	8°26'	MÖRDER	AN	MT7377	8317	47°39'	8°38'

NAME	DESIGNATION	GRID REF.	SHEET NO.	LAT.	LONG.	NAME	DESIGNATION	GRID REF.	SHEET NO.	LAT.	LONG.
MORGENBACHTAL	SLP	MA1739	5913	50°00'	7°50'	MORITZREUTH	POPL	PA7924	6134	49°50'	11°29'
MORGENBROOS-B.	STRM	PC0941	4129	51°48'	10°35'	MORITZWALD	FRST	LV4576	6507	49°25'	6°52'
MORGENBROOSTALER GR.	OTCH	NC9836	4228	51°46'	10°25'	MORITZWMOF	FARM	NU6717	7925	48°00'	9°54'
MORGENBÜHL	AN	PA4448	5932	50°04'	11°00'	MORIZENRAIN	AN	ME0970	8412	47°35'	7°47'
MORGENGEWANN	AN	MA2731	6013	49°56'	7°59'	MÖRKEN	BLOG	ME1042	2311	53°37'	7°38'
MORGENGR.	DTCH	MV4108	7115	48°49'	8°12'	MÖRKEN	POPL	NF8418	1627	54°18'	10°17'
MORGENHÜLLE	AN	M88806	5319	50°36'	8°50'	MÖRKEN	POPL	LB2757	4905	51°02'	6°32'
MORGENHÜLLE	AN	M88707	5318	50°37'	8°49'	MÖRKENMOOR	MRSH	ND5867	3025	52°57'	9°52'
MORGENKLINGE	VAL	NV3439	6822	49°06'	9°28'	MÖRKENPÜTZ	POPL	L89847	5011	50°58'	7°33'
MORGENKOPF	HILL	PA2573	5730	50°18'	10°46'	MÖRL	FARM	LC7962	4009	52°00'	7°14'
MORGENLAND	FARM	ME3021	2513	53°26'	7°57'	MÖRL-B.	HILL	PC0447	4129	51°52'	10°31'
MORGENLAND	POPL	ME5922	2516	53°27'	8°23'	MÖRLACH	POPL	PV1748	6829	49°10'	10°37'
MORGENLAND	FARM	MO8331	3318	52°38'	8°45'	MÖRLACH	POPL	PV6352	6733	49°12'	11°14'
MORGENLANDER SIELTIEF	STRM	ME5922	2516	53°27'	8°23'	MÖRLAUTERN	POPL	MV1080	6512	49°28'	7°46'
MORGENMATTEN	MOW	MU1376	7412	48°32'	7°49'	MÖRLBACH	POPL	PU7915	8034	47°58'	11°24'
MORGENRÜTHE	MINE	MB1222	5212	50°45'	7°45'	MÖRLBACH	POPL	NV9181	6527	49°28'	10°16'
MORGENROTTHÜHLE	MILL	QV1103	7237	48°45'	11°52'	MÖRLBACH	FRST	MT7379	8317	47°40'	8°38'
MORGENRUH	FRST	NA2739	5922	50°00'	9°23'	MÖRLEN	POPL	M82117	5313	50°42'	7°53'
MORGENRUHE	BLOG	NC3780	3823	52°10'	9°32'	MÖRLEN	POPL	MV8194	6318	49°36'	8°44'
MORGENSAND	MDW	NV4006	7123	48°48'	9°32'	MÖRLENBACH	POPL	MV8094	6418	49°36'	8°43'
MORGENSBORK	FARM	NF3405	1823	54°11'	9°31'	MÖRLENBACH	MILL	MB2016	5313	50°41'	7°52'
MORGENSCHEID	HILL	MB9553	4919	51°02'	8°56'	MÖRLENER M.	POPL	NB6009	5325	50°38'	9°51'
MORGENSCHLSE	LCK5	MV6645	6817	49°09'	8°32'	MÖRLES	POPL	NA5752	5824	50°07'	9°48'
MORGENSCHLSE	LCK5	MV6645	6817	49°09'	8°32'	MÖRLESAU	POPL	MV3949	6815	49°11'	8°10'
MORGENSEITZ	AN	MT6288	8217	47°45'	8°29'	MÖRLEIM	POPL	MV3949	6814	49°11'	8°10'
MORGENSHOF	AN	MT7786	8218	47°44'	8°41'	MÖRLINGE	POPL	MO9208	3519	52°25'	8°53'
MORGENSUNNE	BLOG	L88782	4710	51°17'	7°23'	MÖRLITZWINDEN	POPL	NV9465	6627	49°20'	10°17'
MORGENSONNE	FARM	MT8572	8318	47°36'	8°48'	MÖRLOCKSBR.	WELL	MU5787	7316	48°38'	8°25'
MORGENSONNE	FARM	MT8272	8318	47°36'	8°46'	MÖRMANN	FARM	LC9360	4010	51°59'	7°26'
MORGENSTELLE	MDW	NU0276	7420	48°32'	9°02'	MÖRMOUSEN	POPL	UP2041	7841	48°12'	12°35'
MORGENSTELLE	FRST	MT6690	8217	47°46'	8°33'	MÖRMTER	POPL	LC2029	4304	51°41'	6°24'
MORGENSTELLE	FRST	PU1830	7829	48°07'	10°35'	MÖRN	FARM	UP1129	7940	48°05'	12°28'
MORGENSTELLE	FRST	NC3132	4222	51°44'	9°27'	MÖRN	FARM	UP1125	7940	48°03'	12°28'
MORGENSTERN	HILL	UQ1728	7041	48°59'	12°30'	MÖRN	FARM	UP1417	8041	47°59'	12°31'
MORGENSTERN	FARM	PC0830	4229	51°43'	10°34'	MÖRN	FARM	UP1432	7841	48°07'	12°30'
MORGENSTERN	FARM	NF5656	1325	54°39'	9°52'	MÖRN-B.	STRM	UP2141	7741	48°12'	12°35'
MORGENSTERN	FARM	NF0150	1320	54°36'	9°01'	MÖRN-B.	STRM	UP2040	7841	48°11'	12°35'
MORGENSTERN	FARM	MC9864	3919	52°02'	8°58'	MÖRN-BACH	STRM	UP2745	7742	48°14'	12°40'
MORGENSTERN	FARM	LB5481	4707	51°16'	6°55'	MÖRN-BACH	STRM	UP2543	7741	48°13'	12°38'
MORGENSTERN	POPL	LV4461	6707	49°17'	6°51'	MÖRNBERG	FARM	UP3608	8042	47°54'	12°49'
MORGENSTERN	POPL	NF2535	1522	54°28'	9°23'	MORNEWEG EICHE	MONU	MA8026	6118	49°53'	8°43'
MORGENSTERN	FARM	MT9172	8319	47°36'	8°53'	MORNSHAUSEN	POPL	M87122	5217	50°45'	8°35'
MORGENSTERN	MT	NC2774	3822	52°07'	9°23'	MORNSHAUSEN /OATPHE/	POPL	M86732	5117	50°50'	8°32'
MORGENSTERNSEIDE	POPL	LB3575	4705	51°12'	6°38'	MORNSHEIM	POPL	PV4715	7132	48°52'	11°00'
MORGENSTIEFEL	FRST	LA7357	5809	50°09'	7°13'	MORNTHAL	FARM	UP3669	7542	48°27'	12°47'
MORGENSTUNDE	MINE	MB2621	5213	50°44'	7°57'	MORÖLDING	POPL	UP2265	7541	48°25'	12°35'
MORGENTAL	VAL	N87063	4826	51°07'	10°00'	MORP	POPL	L85278	4707	51°14'	6°53'
MORGENWÄLDE	AN	MT4392	8215	47°47'	8°14'	MORRE	STRM	NV1893	6421	49°35'	9°15'
MORGENWÄLDE	FRST	NV4138	6923	49°06'	9°34'	MORRE	STRM	NV1990	6421	49°34'	9°16'
MORGENWÄLDE	MOW	NV3935	6923	49°04'	9°32'	MORRE	STRM	NV2286	6421	49°32'	9°18'
MORGENWÄLDE	AN	NV3537	6922	49°05'	9°29'	MORRIEDEN	POPL	NV9056	6727	49°15'	10°14'
MORGENWÄLDE	AN	MU6330	7817	48°07'	8°30'	MORRIS	FARM	MC3841	4114	51°49'	8°06'
MORGENWÄLDE	FRST	NU1623	7421	48°04'	9°13'	MÖRRISLACHEN	VAL	MU5610	8016	47°56'	8°25'
MORGESBÜHL	AN	MU4007	8015	47°55'	8°12'	MORS B.	MT	MA9206	6219	49°42'	8°53'
MORGLACHÄCKER	AN	NU2980	7422	48°34'	9°23'	MÖRS BACH	STRM	MA8032	6018	49°56'	8°43'
MORI	POPL	PE0771	2129	53°53'	10°38'	MÖRS M.	MILL	MA8828	6019	49°54'	8°50'
MORIAN	BLOG	LC4606	4506	51°29'	6°47'	MÖRS-B.	STRM	MA1406	6212	49°42'	7°49'
MÖRIG	FRST	NV1884	6421	49°30'	9°15'	MÖRS-B.	STRM	L87071	4808	51°10'	7°08'
MÖRIKEFELS	ROCK	NU3881	7423	48°35'	9°31'	MÖRS-B.	STRM	MB1036	5112	50°52'	7°43'
MORINGEN	POPL	NC6028	4225	51°42'	9°52'	MÖRS-B.	STRM	L81905	5404	50°34'	6°26'
MORINGEN	POPL	NC6028	4225	51°42'	9°52'	MÖRS-B.	STRM	NA1634	6021	49°57'	9°13'
MORINGEN STAOTWALD	FRST	NC5533	4224	51°45'	9°48'	MÖRS-B.	STRM	LV4449	6807	49°10'	6°52'
MORINGER STAOTWALD	FRST	NC5931	4225	51°44'	9°51'	MÖRS-B.	STRM	LV4645	6807	49°08'	6°53'
MORINGER STAOTWALO	FRST	NC6230	4225	51°43'	9°54'	MÖRS-B.	STRM	PV6533	6933	49°02'	11°16'
MORITZ	FARM	UP3606	8142	47°53'	12°49'	MÖRS-B.	STRM	PV6530	6933	49°00'	11°16'
MORITZ	FARM	UP7163	7545	48°24'	13°16'	MÖRS-B.	STRM	MA1405	6312	49°41'	7°49'
MORITZ-B.	HILL	NC5289	3724	52°15'	9°46'	MÖRS-B.	STRM	LC3311	4405	51°31'	6°35'
MORITZ-M.	MILL	PA7924	6134	49°50'	11°29'	MÖRS-B.	STRM	LC3308	4405	51°30'	6°35'
MORITZBACH	DTCH	PV6883	6533	49°29'	11°19'	MÖRS-B.	HILL	NB6018	5225	50°43'	9°51'
MORITZBERG	MT	PV6882	6533	49°28'	11°19'	MÖRSACH	POPL	PV2245	6830	49°09'	10°40'
MORITZBERG	POPL	NC6378	3825	52°09'	9°55'	MÖRSBACH	POPL	NV5258	6724	49°16'	9°43'
MORITZBRUNN	FARM	PV6013	7133	48°51'	11°11'	MÖRSBACH	STRM	NV5257	6724	49°16'	9°43'
MORITZBURG	FARM	M86610	5317	50°38'	8°31'	MÖRSBACH	POPL	L87071	4808	51°10'	7°08'
MORITZEN-M.	MILL	NA8790	5527	50°27'	10°14'	MÖRSBACH	POPL	MB1035	5112	50°52'	7°43'
MORITZENB.	MT	PV9944	6836	49°07'	11°44'	MÖRSBACH	POPL	L81904	5404	50°34'	6°26'
MORITZENBERG	HILL	NA7315	6226	49°47'	10°01'	MÖRSBACH	POPL	LV8362	6610	49°18'	7°23'
MORITZENKREUZ	SO	MU5221	7916	48°02'	8°22'	MÖRSBACH	POPL	LV4448	6807	49°10'	6°52'
MORITZER TAL	VAL	NU7468	7526	48°28'	10°00'	MÖRSBACH	POPL	PV6432	6933	49°01'	11°14'
MORITZHEIM	POPL	LA7545	5909	50°03'	7°15'	MÖRSBACH	OTCH	LA6602	6308	49°39'	7°08'
MORITZHOF	FRST	UR0716	6239	49°46'	12°19'	MÖRSBACH	STRM	L85808	5308	50°36'	6°59'
MORITZHÖHE	SO	NU3008	8022	47°55'	9°24'	MÖRSBACHER GRUND	MDW	MA7732	6018	49°56'	8°41'
MORITZKPF.	MILL	PC1921	4330	51°38'	10°43'	MÖRSBACHER WALD	FRST	LV4548	6807	49°10'	6°52'
MORITZLOCH	GRGE	MU6846	7717	48°16'	8°34'	MÖRSBACHERHERG	BLOG	L87071	4808	51°10'	7°08'
MORITZMATTEN	AN	MU3595	7214	48°42'	8°07'	MÖRSBACHERHERG	POPL	MA1405	6312	49°41'	7°49'

NAME	DESIGNATION	GRID REF.	SHEET NO.	LAT.	LONG.	NAME	DESIGNATION	GRID REF.	SHEET NO.	LAT.	LONG.
MORSBACHERHÜTTE	POPL	MB1035	5112	50°52'	7°43'	MORSUMKOOG	AN	MF9439	1419	54°30'	8°55'
MORSBACHKOTTEN	MILL	LB6068	4808	51°09'	7°00'	MORSWIESEN	AN	MA5804	6316	49°41'	8°25'
MORSBACHMÜHLE	MILL	LV4447	6807	49°09'	6°52'	MORSWINKL	POPL	LA6684	5608	50°24'	7°07'
MORSBROICH	EST	L86255	4908	51°02'	7°02'	MORTELBAUER	POPL	PV9483	6536	49°28'	11°41'
MORSBRUNN	FRST	PV7393	6434	49°34'	11°23'	MORTELBUCK	FARM	UN3080	8342	47°39'	12°44'
MORSBUCH	FRST	NU2851	7622	48°19'	9°23'	MORTELGASSENBR.	FRST	MU1927	7913	48°05'	7°55'
MORSBURG	FRST	LA8441	5910	50°01'	7°23'	MORTELN	SPRG	NV2752	6722	49°13'	9°22'
MORSCH	FARM	LB1893	4604	51°21'	0°23'	MORTELN	POPL	LB7859	4909	51°04'	7°16'
MORSCH	POPL	MV5589	6416	49°33'	8°23'	MORTELSSTEIN	POPL	NV0367	6620	49°21'	9°02'
MORSCH	AN	MV5098	6315	49°38'	8°19'	MORTELSSTRASSE	ROAD	MU1160	7612	48°23'	7°48'
MORSCH	POPL	MV4823	7015	48°57'	8°17'	MORTENACKER	AN	NV1581	6521	49°29'	9°13'
MORSCH	AN	MV8802	7219	48°46'	8°50'	MORTENOELL	AN	LV6691	6408	49°33'	7°09'
MORSCH-B.	STRM	LV7772	6609	49°23'	7°19'	MORTERHOF	FARM	LB2789	4605	51°19'	6°31'
MORSCH-B.	MT	LA6805	6309	49°41'	7°10'	MORTH	FARM	LB1989	6404	51°19'	6°24'
MORSCH-GR.	VAL	NA3545	5922	50°03'	9°29'	MORTINGEN	POPL	PV0205	7228	48°47'	10°23'
MORSCHBACH	STRM	LV6993	6409	49°34'	7°11'	MORTKAUTE	AN	MA2332	6013	49°56'	7°56'
MORSCHBACH	AN	NA0285	5520	50°25'	9°02'	MORUFBERG	AN	MA3830	6014	49°55'	8°08'
MORSCHBACH	POPL	MA0140	5911	50°00'	7°37'	MORX	FARM	MC0355	4011	51°56'	7°35'
MORSCHBACH	STRM	LA7637	6009	49°58'	7°16'	MÖRZ	POPL	LA8450	5910	50°05'	7°23'
MORSCHBACH	STRM	PV2500	7230	48°44'	10°42'	MÖRZ	POPL	LA8568	5710	50°15'	7°23'
MORSCHBACHER M.	MILL	MA0041	5911	50°01'	7°36'	MÖRZ-B.	STRM	NAB479	5627	50°21'	10°11'
MORSCHBACHTAL	VAL	MV2772	6614	49°24'	7°59'	MÖRZENBRUNNEN	AN	MU6333	7817	48°09'	8°30'
MORSCHBERG	HILL	MV5761	6616	49°18'	8°25'	MÖRZHEIM	POPL	MV3246	6814	49°10'	8°04'
MORSCHEN KUPPE	HILL	NB9038	5127	50°53'	10°17'	MÖS	FRST	NV5245	6824	49°09'	9°43'
MORSCHIEIO	POPL	LA3811	6206	49°44'	6°45'	MOSA	POPL	NB7025	5225	50°46'	9°59'
MORSCHIEIO-RIEONBURG	POPL	LA6215	6208	49°46'	7°05'	MOSAU	POPL	UO8737	6946	49°04'	13°27'
MORSCHEN	AN	NV6643	6825	49°08'	9°54'	MOSBACH	POPL	PV1988	6429	49°32'	10°38'
MORSCHEN-B	RDGE	MV3061	6614	49°18'	8°02'	MOSBACH	STRM	PV1888	6429	49°32'	10°38'
MORSCHENHARDT	POPL	NV1290	6421	49°34'	9°10'	MOSBACH	POPL	NA6788	5525	50°26'	9°56'
MORSCHENICH	POPL	LB2738	5105	50°52'	6°32'	MOSBACH	POPL	NV9246	6827	49°10'	10°16'
MORSCHENICHER WALD	FRST	LB2740	5105	50°53'	6°32'	MOSBACH	POPL	NV1066	6620	49°21'	9°08'
MORSCHER WEG	AN	MV4918	7015	48°55'	8°18'	MOSBACH	POPL	NA0226	6120	49°53'	9°02'
MORSCHER WEG	ROAD	MV5017	7015	48°54'	8°19'	MOSBACH	STRM	NV5019	7024	48°55'	9°41'
MORSCHER WEG	ROAD	MV6664	6617	49°20'	8°32'	MOSBACH	POPL	PV4350	6831	49°11'	10°58'
MORSCHES	FARM	LB1888	4604	51°19'	6°23'	MOSBACH	POPL	MU3183	7414	48°36'	8°04'
MORSCHGRUNO	VAL	NV2383	6421	49°30'	9°19'	MOSBACHER PFAD	TRL	NA0128	6020	49°54'	9°01'
MORSCHMECK	FARM	LA0386	5603	50°24'	6°14'	MOSBACHERWEG	ROAD	NV0775	6520	49°26'	9°06'
MORSCHHEIM	POPL	MA2905	6214	49°42'	8°01'	MOSBERG	POPL	LV6791	6408	49°33'	7°10'
MORSCHHEIM	POPL	MA2905	6314	49°42'	8°01'	MOSBERG	FARM	PUS295	7332	48°41'	11°04'
MORSCHHÖLZLEIN	AN	NV2483	6422	49°30'	9°20'	MOSBLECH	FARM	LB88078	4709	51°14'	7°17'
MORSCHICH	AN	NV1331	6921	49°02'	9°11'	MOSBORN	POPL	NA2950	5822	50°06'	9°25'
MORSCHIED	POPL	LA7816	6209	49°47'	7°19'	MOSBRUCH	POPL	LA5370	5707	50°16'	6°56'
MORSCHIEOER BURR	MT	LA7616	6209	49°47'	7°17'	MOSBUCH	FARM	OU0178	7436	48°31'	11°43'
MORSCHIEOER WALD	FRST	LA7617	6209	49°48'	7°17'	MOSBURG	BLOG	MA4544	5915	50°03'	8°14'
MORSCHIEOER WALD	FRST	LA7518	6109	49°48'	7°16'	MOSCHAU	FARM	NF5333	1524	54°26'	9°49'
MORSCHOLZER-B.	STRM	LV4590	6407	49°33'	6°52'	MOSCHE	AN	KA9512	6203	49°43'	6°09'
MORSCHWANG	POPL	UP7851	7646	48°18'	13°22'	MOSCHE	CHCH	MV6870	6617	49°23'	8°34'
MORSCHWEIOE	AN	MV5588	6416	49°33'	8°23'	MOSCHEE	AN	KA8610	6202	49°42'	6°02'
MORSDOFF	POPL	LB8151	5810	50°06'	7°20'	MOSCHEL	STRM	MA1106	6212	49°42'	7°46'
MORSDOFF	POPL	PV6652	6733	49°12'	11°17'	MOSCHEL	STRM	MV0898	6312	49°38'	7°44'
MORSDOFFER B.	STRM	LB8150	5910	50°05'	7°20'	MOSCHEL	STRM	MV1295	6312	49°36'	7°47'
MORSDOFFER B.	STRM	LA7952	5809	50°06'	7°19'	MOSCHEL	STRM	MA1005	6312	49°41'	7°45'
MORSDOFFER WALD	FRST	LA7953	5809	50°07'	7°19'	MOSCHEL	STRM	MA0802	6312	49°40'	7°44'
MORSDOFFER-B.	STRM	LA8050	5909	50°05'	7°19'	MOSCHEL-B.	STRM	MA1409	6212	49°44'	7°49'
MÖRSE	POPL	PO1706	3630	52°23'	10°43'	MOSCHEL-B.	STRM	MV1294	6412	49°35'	7°47'
MÖRSEBACH	STRM	NA9204	6327	49°41'	10°17'	MOSCHEL-B.	STRM	MV1091	6412	49°34'	7°46'
MÖRSELL	FARM	LC9466	3910	52°02'	7°28'	MOSCHEL-B.	MT	LA2977	5605	50°19'	6°36'
MÖRSEN	POPL	MD7449	3217	52°47'	8°37'	MOSCHEL-DELL	GRGE	LV8267	6610	49°21'	7°23'
MÖRSEN	FARM	MO9519	3419	52°31'	8°56'	MOSCHELLANDSBERG	BLOG	MA1209	6212	49°44'	7°47'
MÖRSENBRÖICH	POPL	LB4780	4706	51°15'	6°49'	MOSCHELMÜHLE	MILL	MV0059	6711	49°16'	7°38'
MÖRSE	MT	PC0219	4328	51°37'	10°28'	MOSCHELTERROUR	AN	KA9511	6202	49°43'	6°09'
MÖRSEWINKEL	MDW	ND5316	3524	52°29'	9°47'	MÖSCHEMER-M.	MILL	LB4104	5406	50°34'	6°45'
MÖRSEFELD	POPL	MA2310	6213	49°44'	7°56'	MÖSCHEN	FARM	LB6279	4708	51°15'	7°01'
MÖRSHAUSEN	POPL	NB3154	4922	51°02'	9°26'	MÖSCHEN-GR.	FARM	PTS485	8232	47°42'	11°03'
MÖRSHAUSEN	POPL	NB4262	4823	51°06'	9°36'	MÖSCHEN-GR.	DTCH	PTS484	8332	47°41'	11°03'
MÖRSHAUSEN	POPL	LA8861	5810	50°11'	7°26'	MÖSCHENBERG	FARM	KB9420	5302	50°42'	6°05'
MÖRSHAIMER RECH	AN	MA3206	6214	49°42'	8°04'	MÖSCHENBURN	FARM	LB6973	4808	51°12'	7°08'
MÖRSJINGEN	POPL	NU3240	7722	48°13'	9°26'	MÖSCHENDOORF	POPL	QA0874	5737	50°17'	11°55'
MÖRSKLINGE	VAL	MV9476	6519	49°26'	8°55'	MÖSCHENDOORFER BR.	SPRG	PA6719	6234	49°48'	11°19'
MÖRSKOPF	SO	LA5719	6108	49°48'	7°01'	MÖSCHENFELD	EST	QU0628	7936	48°04'	11°46'
MÖRSLACH	FRST	PV5194	6432	49°35'	11°05'	MÖSCHENFELU	MDW	PD1712	3390	52°27'	10°43'
MÖRSLACH	AN	MV8639	6818	49°06'	8°49'	MÖSCHENHEIM	POPL	MA1792	5513	50°28'	7°50'
MÖRSLÄBEN	POPL	PC4487	3732	52°13'	11°07'	MÖSCHENHAIMER WALD	FRST	MA1087	5512	50°26'	7°44'
MÖRSLÄBENER GEMEGE	FRST	PC4187	3732	52°13'	11°04'	MÖSCHHOLZ	FRST	LV1591	6404	49°33'	6°26'
MÖRSLINGEN	POPL	PUL187	7329	48°38'	10°31'	MÖSCHNETZ	AN	NU6246	7725	48°16'	9°50'
MÖRSTADT	POPL	MA4601	6315	49°39'	8°15'	MÖSCHNITZ	STRM	QA0667	5737	50°13'	11°53'
MÖRSTEIN	POPL	NV6452	6725	49°13'	9°53'	MÖSCHNITZ	STRM	UA0766	5737	50°13'	11°54'
MÖRSUM	POPL	ND0567	3020	52°57'	9°04'	MÖSE	POPL	MD6306	8516	52°24'	8°28'
MÖRSUM	POPL	MF6380	1116	54°52'	8°25'	MÖSE	FRST	NU5707	8024	47°55'	9°46'
MÖRSUM-KLIFF	CLIF	MF6581	1116	54°52'	8°27'	MÖSE	FARM	M85549	5016	50°59'	8°22'
MÖRSUM-ODDE	AN	MF6278	1116	54°51'	8°25'	MÖSE	FRST	PC2223	4330	51°39'	10°46'
MÖRSUMKOOG	AN	MF9339	1519	54°30'	8°53'	MÖSE-B.	MT	NB1249	5021	50°59'	9°10'
MÖRSUMKOOG	POPL	MF9337	1519	54°29'	8°53'	MÖSE-B.	MT	NB9051	4927	51°00'	10°17'
MÖRSUMKOOG	FARM	MF9440	1419	54°30'	8°55'	MÖSE-B.	MT	PC0819	4329	51°37'	10°34'

NAME	DESIGNATION	GRID REF.	SHEET NO.	LAT.	LONG.	NAME	DESIGNATION	GRID REF.	SHEET NO.	LAT.	LONG.
MÖSE-B.	HILL	M89475	4719	51°14'	8°55'	MÖSER	FRST	UN2693	8242	47°46'	12°41'
MÖSEBECK	POPL	MC9756	4019	51°57'	8°58'	MÖSER AM BERG	FARM	UP2760	7641	48°22'	12°40'
MÖSEBECKE	OTCH	MC9655	4019	51°57'	8°56'	MÖSER B.	MT	UN0884	8340	47°41'	12°26'
MÖSEBERGER KPF.	MT	N81349	5021	50°59'	9°11'	MÖSER GR.	DTCH	VQ0204	7248	48°47'	13°40'
MÖSEBOLLE	POPL	M85484	4616	51°18'	8°20'	MÖSEK-BR.	BRDG	NT9550	8527	47°24'	10°16'
MÖSEBR.	SPRG	MV6707	7117	48°49'	8°33'	MÖSER-GR.	OTCH	UN2698	8142	47°49'	12°41'
MÖSEKE	STRM	N03501	3622	52°21'	9°29'	MÖSEKALPE	BLDG	NT9344	8627	47°21'	10°14'
MÖSEKE	STRM	N03501	3623	52°21'	9°31'	MÖSEBERG	POPL	MU2836	7814	48°10'	8°02'
MÖSEL	STRM	LA1908	6204	49°42'	6°29'	MÖSEBRICHL	HILL	TN9892	8239	47°45'	12°18'
MÖSEL	STRM	LA2810	6205	49°43'	6°37'	MÖSEBRNHOF	FARM	MU4047	7715	48°16'	8°11'
MÖSEL	STRM	LA4218	6206	49°48'	6°48'	MÖSERE	FRST	MU2946	7714	48°16'	8°02'
MÖSEL	STRM	LA3316	6206	49°46'	6°41'	MÖSERERWAND	CLIF	UN0494	8240	47°46'	12°23'
MÖSEL	STRM	LA1808	6304	49°42'	6°29'	MÖSERHF.	FARM	MU2944	7714	48°15'	8°02'
MÖSEL	STRM	LA4422	6106	49°50'	6°50'	MÖSERHOF	FARM	KAY925	6103	49°51'	6°12'
MÖSEL	STRM	LA4623	6107	49°50'	6°52'	MÖSERHOF	FARM	MU4443	7715	48°14'	8°15'
MÖSEL	STRM	LA5228	6107	49°53'	6°56'	MÖSERHOF	EST	MU3135	7814	48°10'	8°04'
MÖSEL	STRM	LA3820	6106	49°49'	6°45'	MÖSERHULZ	FRST	NU5808	8024	47°55'	9°47'
MÖSEL	STRM	LA3419	6106	49°48'	6°41'	MÖSERHOLZ	POPL	UP5082	7443	48°34'	12°58'
MÖSEL	MOW	UQ3810	7142	48°49'	12°47'	MÖSERS	FARM	MU6601	8125	47°51'	9°53'
MÖSEL	STRM	LA6751	5908	50°06'	7°08'	MÖSERSHOF	FARM	MU2050	7713	48°18'	7°55'
MÖSEL	STRM	LA6647	5908	50°04'	7°08'	MÖSERSTEIN	FRST	MU4245	7715	48°15'	8°13'
MÖSEL	STRM	LA6743	5908	50°01'	7°08'	MÖSERSTOBEL	VAL	MU2049	7713	48°17'	7°55'
MÖSEL	STRM	LA7049	5909	50°05'	7°11'	MÖSERTAL	VAL	NT5391	8224	47°46'	9°43'
MÖSEL	STRM	LA6941	5909	50°00'	7°10'	MÖSES	FARM	MC5160	4015	51°59'	8°17'
MÖSEL	STRM	LA6137	6008	49°58'	7°04'	MÖSE5BR.	SPRG	MU4373	7415	48°30'	8°14'
MÖSEL	STRM	LA5841	6008	49°55'	7°01'	MÖSESHRUNNEN	FRST	MU4373	7415	48°30'	8°14'
MÖSEL	FARM	UN4175	8343	47°36'	12°53'	MÖSESHÖLZLE	FRST	UN5843	7724	48°14'	9°47'
MÖSEL	STRM	LA1402	6304	49°38'	6°25'	MÖSESKAPPE	VAL	NC9645	4128	51°51'	10°23'
MÖSEL	STRM	LV1197	6304	49°36'	6°23'	MÖSEWARFEN	FARM	ME1938	2412	53°35'	7°47'
MÖSEL	STRM	LA6652	5808	50°06'	7°08'	MÖSHAGE	FARM	MC7558	4017	51°58'	8°38'
MÖSEL	STRM	LA7558	5809	50°10'	7°15'	MÖSHAGEN	FARM	MCT762	3918	52°00'	8°41'
MÖSEL	STRM	LA8260	5810	50°11'	7°21'	MÖSHEIM	POPL	N83259	4922	51°05'	9°28'
MÖSEL	STRM	LA8967	5710	50°15'	7°26'	MÖSHEIMER WALD	FRST	N83158	4922	51°04'	9°26'
MÖSEL	STRM	LA9175	5610	50°19'	7°28'	MÖSHOVEL	FARM	LC1838	4204	51°46'	6°22'
MÖSEL	STRM	LA9880	5611	50°22'	7°34'	MÖSIG	AN	NV5198	6324	49°38'	9°43'
MÖSEL	STRM	LA9575	5611	50°19'	7°32'	MÖSIG	FRST	NV5198	6324	49°38'	9°43'
MÖSEL HAFFERBUSCH	AN	LB6085	4607	51°18'	6°59'	MÖSIG HDLZ	AN	PA1006	6229	49°42'	10°32'
MÖSEL-GR.	UTCH	PT4974	8435	47°35'	11°39'	MÖSIGBRUNNEN	AN	NV5098	6324	49°38'	9°41'
MÖSEL-GR.	UTCH	PT5969	8432	47°33'	11°07'	MÖSIGBRUNNLEIN	WELL	NV5098	6324	49°38'	9°41'
MÖSEL-H.	FRST	TP8905	8139	47°52'	12°11'	MÖSIGKLINGE	VAL	NV1762	6621	49°19'	9°14'
MÖSEL-KPF.	MT	M86562	4817	51°06'	8°30'	MÖSING	FARM	VQ0399	7248	48°44'	13°41'
MÖSELBORN	FARM	LA8691	5510	50°28'	7°23'	MÖSIS-B.	MT	MV1661	6613	49°18'	7°50'
MÖSELBR.	SPRG	MV8374	6518	49°25'	8°46'	MÖSIS-T.	VAL	MV1762	6613	49°18'	7°52'
MÖSELBRAND	FRST	UR0446	5939	50°02'	12°16'	MÖSISBRUCH	FRST	MV1761	6713	49°18'	7°52'
MÖSELDRING	FARM	UP1773	7541	48°29'	12°31'	MÖSISGRÜT	FARM	NT5789	8224	47°45'	9°46'
MÖSELER	FARM	LC9953	4011	51°55'	7°32'	MÖSISHÜTTE	FARM	ME0644	2311	53°38'	7°35'
MÖSELER	FARM	LC9954	4011	51°56'	7°32'	MÖSISKLAUSE	ROCK	MV1760	6713	49°17'	7°52'
MÖSELERBERG	POPL	MC5589	3716	52°15'	8°20'	MÖSIT	AN	MA3270	5714	50°17'	8°03'
MÖSELGR.	STRM	U03313	7142	48°51'	12°43'	MÖSKAMP	FARM	MC8884	3718	52°12'	8°49'
MÖSELGRATL	PEAK	PT6770	8433	47°34'	11°13'	MÖSKAU	BLDG	MC3490	3714	52°15'	8°02'
MÖSELKARL	GRGE	PT6769	8433	47°33'	11°13'	MÖSKAU	POPL	MT8684	8218	47°43'	8°49'
MÖSELKERN	POPL	LA8361	5810	50°11'	7°22'	MÖSKAU	FRST	N84981	4724	51°17'	9°42'
MÖSELKERNER WALD	FRST	LA8360	5810	50°11'	7°22'	MÖSKAWITER	FRST	TQ9486	6538	49°29'	12°09'
MÖSELNASCACHT	MINE	LA7776	5609	50°19'	7°16'	MÖSKAWITTERBERG	HILL	PV9486	6536	49°30'	11°41'
MÖSELSBERG	FARM	UP1562	7641	48°23'	12°30'	MÖSKENTAL	VAL	MF5470	1215	54°46'	8°17'
MÖSELSBERG	POPL	NU6421	7925	48°02'	9°52'	MÖSL	FARM	UV4214	7143	53°21'	12°38'
MÖSELSCHNEIDER	FARM	QU1541	7837	48°11'	11°53'	MÖSL	FARM	QT1398	8137	47°48'	11°51'
MÖSELSÜRSCH	POPL	LA8768	5710	50°15'	7°25'	MÖSL	FARM	OT0993	8236	47°45'	11°47'
MÖSELTAL	VAL	PT6770	8433	47°34'	11°13'	MÖSL	BLDG	PT8267	8434	47°32'	11°25'
MÖSELWEISS	POPL	LA9778	5611	50°21'	7°33'	MÖSLARNALPE	BLDG	UN0192	8240	47°45'	12°20'
MÖSEMANN	FARM	LC9541	4110	51°49'	7°29'	MÖSLBERG	POPL	VQ0788	7348/749	48°38'	13°44'
MÖSEMHALOE	SLP	NU3550	7622	48°18'	9°28'	MÖSLE	FARM	NT7893	8226	47°47'	10°02'
MÖSEN	FARM	UN2799	8142	47°49'	12°41'	MÖSLE	FARM	NT5784	8224	47°42'	9°46'
MÖSEN-B.	HILL	M88131	5118	50°50'	8°44'	MÖSLE	FRST	NU8807	8027	47°55'	10°11'
MÖSEN-B.	MT	N82956	4922	51°03'	9°25'	MÖSLE	AN	NU0207	8020	47°55'	9°02'
MÖSEN-B.	MT	N85558	4924	51°04'	9°47'	MÖSLE	AN	NU1905	8021	47°54'	9°15'
MÖSEN-B.	MT	M87075	4717	51°13'	8°34'	MÖSLE	MOW	MU7485	7317	48°37'	8°39'
MÖSEN-B.	HILL	N87063	4826	51°07'	10°00'	MÖSLE	POPL	MU4410	8015	47°56'	8°15'
MÖSEN-B.	RÜGE	LA4150	5906	50°05'	6°47'	MÖSLE	AN	MT2672	8314	47°36'	8°01'
MÖSENBACH	STRM	MU4329	7815	48°07'	8°14'	MÖSLE	FRST	MT2179	8313	47°40'	7°57'
MÖSENBAUER	FARM	MU5358	7616	48°22'	8°22'	MÖSLE	FRST	MT9884	8219	47°43'	8°58'
MÖSENBERG	POPL	PA8503	6335	49°39'	11°34'	MÖSLE	FRST	MT3271	8414	47°35'	8°06'
MÖSENBERG	POPL	MU4329	7815	48°07'	8°14'	MÖSLE	FARM	NT7995	8126	47°48'	10°03'
MÖSENBERG	FRST	MU4329	7815	48°07'	8°14'	MÖSLE	AN	MT2780	8314	47°40'	8°02'
MÖSENBERG	MT	PA5648	5933	50°04'	11°11'	MÖSLE	AN	NU5317	7924	48°00'	9°43'
MÖSENBERG	POPL	PA5747	5933	50°03'	11°11'	MÖSLE	MRSR	NU3921	7923	48°02'	9°31'
MÖSENHOF	POPL	PV8081	6534	49°27'	11°29'	MÖSLE	MRSR	MT9297	8119	47°50'	8°53'
MÖSENMÄTTELE	POPL	MU4745	7715	48°15'	8°17'	MÖSLE A.	BLDG	PT0757	8528	47°27'	10°25'
MÖSER	AN	NT7492	8225	47°47'	9°59'	MÖSLE-GR.	OTCH	PV5609	8032	47°55'	11°05'
MÖSER	POPL	NT5893	8224	47°47'	9°46'	MÖSLEBACH	OTCH	PT0757	8528	47°27'	10°25'
MÖSER	FARM	UP7479	7445	48°33'	13°17'	MÖSLEHAF	FRST	NT2490	8221	47°46'	9°19'
MÖSER	FARM	PT5593	8232	47°46'	11°04'	MÖSLEHOF	FARM	MU3701	8114	47°51'	8°10'
MÖSER	FARM	UN5381	8344	47°40'	13°02'	MÖSLEITEN	SLP	PV2473	6630	49°24'	10°43'
MÖSER	FARM	NT5981	8324	47°41'	9°47'	MÖSLEN	MOW	NU5024	7924	48°04'	9°40'

NAME	DESIGNATION	GRID REF.	SHEET NO.	LAT.	LONG.	NAME	DESIGNATION	GRID REF.	SHEET NO.	LAT.	LONG.
MOSLERBACH	STRM	K A8633	6002	49°55'	6°01'	MOTSCHENBCHR.M.	MILL	PA6752	5934	50°06'	11°20'
MÖSLESBR.	SPRG	MU5848	7716	48°17'	8°26'	MOTSCHENBRUCH	FARM	L86885	4608	51°18'	7°07'
MÖSLEWALD	FRST	MU3524	7914	48°04'	8°08'	MÖTSCHENKOPF	MT	LA6038	6008	49°59'	7°03'
MÖSLEZELG	AN	MT3078	8314	47°39'	8°04'	MOTT-B.	STRM	MA5689	5516	50°27'	8°23'
MÖSLI	AN	MT6687	8217	47°44'	8°33'	MÖTTAU	POPL	MA5789	5516	50°27'	8°23'
MÖSLJACKER	AN	MT3671	8414	47°35'	8°09'	MÖTTEL-B.	UTCH	L89744	5011	50°56'	7°32'
MÖSLINGBACH	STRM	OU2079	7437	48°31'	11°59'	MOTTEN	POPL	NA5583	5624	50°24'	9°46'
MÖSLOH	FARM	MD9108	3519	52°25'	8°52'	MOTTEN-B.	HILL	LV4787	6407	49°31'	6°53'
MÖSLEIT	FARM	UP0965	7540	48°24'	12°25'	MOTTEN-B.	HILL	PCQ357	4029	51°57'	10°30'
MÖSMÜHLE	MILL	NU5225	7924	48°05'	9°42'	MOTTEN-B.	HILL	LA2677	5605	50°19'	6°34'
MOSPEL	HILL	M88283	4618	51°18'	8°44'	MOTTENÄCKER	AN	MU8467	7518	48°27'	8°47'
MOSPELT	HILL	LA1987	5504	50°24'	6°27'	MOTTENBURN	FRST	LV4784	6507	49°29'	6°53'
MOSRE	STRM	NV2485	6422	49°31'	9°20'	MOTTENGRABEN	VAL	N86154	4925	51°02'	9°52'
MOSS	FARM	L88564	4810	51°07'	7°22'	MOTTENKREUZ	SHR	U01623	7040	48°56'	12°29'
MOSS	FARM	LD6725	3408	52°33'	7°02'	MOTTENLUH	AN	MU7983	7326	48°36'	10°04'
MOSS	FARM	MC1547	4112	51°52'	7°46'	MÖTTERHOF	FARM	LC1735	4204	51°44'	6°21'
MOSS	AN	MT0480	8312	47°40'	7°43'	MÖTTERSKL.	GRGE	NV4001	7223	48°46'	9°32'
MOSS	MRSH	LA3465	5706	50°13'	6°40'	MÖTTGERS	POPL	NA4672	5723	50°18'	9°39'
MOSS-W.	MDW	OV1295	6437	49°34'	11°56'	MÖTTING	FARM	UP0166	7539	48°25'	12°19'
MOSSANGER	POPL	QA0585	5637	50°23'	11°53'	MÖTTINGEN	POPL	PV1607	7129	48°48'	10°35'
MOSSAUBACH	STRM	MV9599	6319	49°39'	8°56'	MÖTTLNOF	POPL	OU6555	6744	49°14'	13°09'
MOSSAUER WEG	ST	MA9505	6319	49°42'	8°56'	MÖTTLINGEN	POPL	MV8501	7218	48°46'	8°48'
MOSSAUER WEG	ROAD	MA9605	6219	49°42'	8°56'	MÖTTLINGER BERG	FRST	MV8601	7218	48°46'	8°49'
MÖSSBREITE	MDW	MU7934	7818	48°09'	8°43'	MÖTTLINGER PFAD	FRST	MV8601	7218	48°46'	8°49'
MÖSSE-B.	MT	PA6896	5534	50°29'	11°22'	MÖTTSCHIES	POPL	NU2112	8021	47°58'	9°17'
MÖSSELER	FRST	KV9188	6402	49°30'	6°07'	MOTT-B.	STRM	N85512	5324	50°39'	9°47'
MÖSSELMOOR	MRSH	NE8498	1827	54°07'	10°17'	MÖTZACH	POPL	NT5368	8424	47°34'	9°42'
MÖSSEMANSWÄND	AN	LA3912	6206	49°44'	6°46'	MÖTZACHER TOBEL-B.	STRM	NT5468	8424	47°34'	9°43'
MÖSSEN-B.	MT	NC0055	4020	51°57'	9°00'	MÖTZEL-W.	LAKE	TU9672	6639	49°22'	12°11'
MÖSSENBERG	POPL	NC0155	4020	51°57'	9°01'	MÖTZEN	FARM	PT0190	8228	47°45'	10°21'
MÖSSENBERG-WÜHREN	POPL	NC0156	4020	51°57'	9°01'	MÖTZEN	FARM	PT0386	8228	47°43'	10°22'
MÖSSENDORF	POPL	TQ8153	6838	49°11'	11°59'	MÖTZEN	POPL	MD7092	2817	53°11'	8°33'
MÖSSENDURFER SCHACHT	FRST	UV1854	6727	49°12'	11°59'	MÖTZEN-B.	HILL	LA8344	5910	50°02'	7°22'
MÖSSING	FARM	MC2139	4213	51°48'	7°51'	MÖTZEN-GR.	DTCH	PA7376	5634	50°19'	11°26'
MÖSSINGEN	POPL	NU0461	7520	48°24'	9°03'	MÖTZENB'G	FARM	QU2231	7937	48°06'	11°59'
MÖSSLANGS-A.	BLDG	NT8069	8426	47°34'	10°04'	MÖTZENBRÜCKER WIESEN	MDW	MA8835	6019	49°58'	8°50'
MÖSSLING	POPL	UP1649	7741	48°16'	12°31'	MÖTZENBRUNN	FARM	UP4141	7743	48°12'	12°52'
MÖSSNERÄCKER	AN	MU7498	7217	48°44'	8°39'	MÖTZENHAUS	FARM	NT4179	8323	47°40'	9°33'
MÖSSNERBÜHL	FRST	MU5729	7816	48°07'	8°25'	MÖTZENHOFEN	POPL	PU5473	7532	48°29'	11°05'
MÖST-B.	MT	NA6890	5525	50°27'	9°58'	MÖTZENPFAD	ROAD	MA0837	6012	49°59'	7°43'
MÖST-H.	FRST	PA8834	6035	49°56'	11°37'	MÖTZENRUDE	POPL	N82776	4726	51°14'	10°02'
MÖSTÄCKER	AN	NV2151	6721	49°13'	9°17'	MÖTZERSREUTH	PUPL	UR1238	6040	49°58'	12°23'
MÖSTÄCKER	AN	NV2117	7021	48°54'	9°17'	MÖTZFELD	POPL	N86033	5125	50°51'	9°51'
MÖSTADBÄCHLEIN	STRM	NV1567	6621	49°21'	9°13'	MÖTZGATSRIED	POPL	NT7775	8326	47°37'	10°01'
MÖSTBAUMACKER	AN	NV1065	6620	49°20'	9°08'	MÖTZHAUK	POPL	NA5594	5524	50°30'	9°47'
MÖSTBERG	AN	MT1481	8313	47°41'	7°51'	MÖTZING	POPL	UQ0719	7140	48°54'	12°22'
MÖSTBR.	SPRG	NT4787	8223	47°44'	9°38'	MÖTZINGEN	POPL	MU8375	7418	48°32'	8°46'
MÖSTBREITE	AN	NC6145	4125	51°51'	9°53'	MÖTZINGER AU	MDW	MU1724	7041	48°56'	12°30'
MÖSTBRUCH	MRSH	PD7068	3035	52°56'	11°32'	MÖTZINGER BAUERNHOLZ	FRST	U00916	7140	48°52'	12°24'
MÖSTBRUNNEN	AN	NV2955	6722	49°15'	9°24'	MÖTZKÜPPEL	FARM	NA5694	5524	50°30'	9°47'
MÖSTEL	MDW	MU6913	8017	47°58'	8°35'	MÖTZKÜPPEL	MT	NA5693	5524	50°29'	9°47'
MÖSTELFELD	AN	NU9192	7327	48°40'	10°14'	MÖTZLAR	POPL	N86814	5325	50°40'	9°58'
MÖSTELHALDE	SLP	NU2229	7821	48°07'	9°18'	MÖTZLIEDE	FRST	N83414	5322	50°41'	9°29'
MÖSTELTAL	VAL	NU2229	7821	48°07'	9°18'	MÖTZLIEDE	FRST	N83514	5323	50°41'	9°30'
MÖSTEN	FARM	PT2891	8230	47°46'	10°43'	MÖTZLING	POPL	UP7493	7345	48°44'	13°17'
MÖSTEN-B.	STRM	PA4329	6131	49°54'	10°59'	MÖTZRAIN	AN	MA8801	6319	49°40'	8°50'
MÖSTEN-B.	MT	M82082	4713	51°17'	7°51'	MOUGS	FARM	L81885	4704	51°17'	6°23'
MÖSTENBACH	DTCH	PA4222	6131	49°50'	10°58'	MOULEN	DTCH	LV0294	6403	49°34'	6°16'
MÖSTENBACH	VAL	NV1682	6521	49°29'	9°13'	MOULIN BUCKHOLZ	MILL	KAB726	6102	49°51'	6°02'
MÖSTENBERG	POPL	PT0789	8228	47°45'	10°26'	MOULIN DE BORN	MILL	LA2016	6205	49°46'	6°30'
MÖSTERNHAGEN	FARM	MH0681	4711	51°16'	7°39'	MOULIN DE MASNEN	MILL	KAB555	5802	50°06'	5°59'
MÖSTERHOLZ	FRST	NC2053	4021	51°56'	9°17'	MOULIN DE STEINSEL	MILL	KA9205	6302	49°40'	6°07'
MÖSTERSGRUND-GR.	GRGE	NA1014	6220	49°47'	9°08'	MOULIN LE NEUF	MILL	KAB990	5502	50°25'	6°02'
MÖSTERT	FRST	MU5649	7716	48°18'	8°25'	MOULIN PASTORE	MILL	KA8920	6202	49°48'	6°04'
MÖSTERZSTRASSE	POPL	L81784	4704	51°17'	6°23'	MOULIN SCHENK	MILL	KA9912	6203	49°44'	6°13'
MÖSTFELD	MDW	NV4142	6823	49°08'	9°34'	MOULIN SUP.	MILL	KA9402	6302	49°38'	6°09'
MÖSTHOLZ	POPL	PA6172	5733	50°17'	11°16'	MOULOPSGRUNDCH.	VAL	KAB908	6302	49°41'	6°04'
MÖSTING	FARM	MC3398	3614	52°20'	8°01'	MOUPA	FRST	KAB994	5502	50°28'	6°02'
MÖSTRACH	POPL	PA6665	5734	50°13'	11°20'	MOUTFORT	POPL	LV0196	6403	49°35'	6°15'
MÖSTROFF	POPL	LA0127	6103	49°52'	6°14'	MÖVEN-B.	HILL	MF6298	916	55°02'	8°25'
MÖSTWALD	FRST	NA6891	5525	50°28'	9°58'	MÖVEN-B.	HILL	NF5309	1724	54°14'	9°49'
MOTERN	POPL	MV3820	7014	48°56'	8°09'	MÖVENBERG	FARM	NF5734	1525	54°27'	9°53'
MOTERNER WALD	FRST	MV3921	7015	48°56'	8°10'	MÖVENBERG	ISL	NF3640	1423	54°30'	9°34'
MÖTHEN	POPL	NT6576	8325	47°38'	9°52'	MÖVENÖUNG	SANO	LE8053	2209	53°43'	7°11'
MÖTHENMÜHLE	MILL	NT6576	8325	47°38'	9°52'	MÖVENINSEL	ISL	PF0702	1829	54°09'	10°38'
MÖTJEN	CNAL	NF0516	1720	54°17'	9°05'	MÖVENSTEIN	ROCK	PE2382	2031	53°58'	10°59'
MÖTJENSEE	LAKE	NF0317	1620	54°18'	9°03'	MOVER	POPL	NE8514	2627	53°22'	10°17'
MÖTJENVIEH	MDW	PF0211	1729	54°14'	10°34'	MUWWE	FARM	MC4667	3915	52°03'	8°13'
MOTORENWERKE	MILL	PC0496	3629	52°18'	10°32'	MOWWE	FARM	MC4864	3915	52°01'	8°14'
MÖTSCH	POPL	LA2437	6005	49°58'	6°33'	MOWWE	FARM	MC4764	3915	52°01'	8°14'
MÖTSCHEN	AN	PA3633	6031	49°56'	10°53'	MOWWENHÖFE	POPL	MC4765	3915	52°02'	8°14'
MÖTSCHEN-B.	STRM	PA6752	5934	50°06'	11°20'	MÖZEN	PUPL	NE8274	2027	53°54'	10°15'
MÖTSCHEN-B.	STRM	PA6752	5934	50°06'	11°20'	MÖZENER AU	STRM	NE8474	2027	53°54'	10°17'
MÖTSCHENBACH	POPL	PA6751	5934	50°05'	11°20'	MÖZENER SEE	LAKE	NE8174	2027	53°54'	10°14'

NAME	DESIGNATION	GRID REF.	SHEET NO.	LAT.	LONG.	NAME	DESIGNATION	GRID REF.	SHEET NO.	LAT.	LONG.
MTT.-GARS	POPL	UP0136	7839	48°09'	12°19'	MÜCKENBERG	MT	MV0541	6812	49°07'	7°42'
MTT.-HARBACH	POPL	PUR8566	7535	48°25'	11°30'	MÜCKENBERG	HILL	PV1250	6829	49°12'	10°32'
MTT.HIENHART	BLDG	U04229	7043	49°00'	12°50'	MÜCKENBERG	FRST	NV2834	6922	49°03'	9°23'
MTT.LINDER-SP.	PEAK	PT7255	8533	47°25'	11°17'	MÜCKENBERG	POPL	MU5041	7715	48°13'	8°20'
MTTL.-STEINBACH	POPL	NA1148	5920	50°05'	9°09'	MÜCKENBERG	AN	MU4941	7715	48°13'	8°19'
MTTL.AGGER	POPL	MB0549	5011	50°59'	7°39'	MÜCKENBERG	RÖGE	MV1768	6613	49°21'	7°52'
MTTL.BECK	FARM	L88571	4810	51°11'	7°21'	MÜCKENBORN	AN	LA6025	6108	49°52'	7°03'
MTTL.DURWITZGEN	POPL	M81627	5212	50°47'	7°49'	MÜCKENBORN-B.	MT	LV4497	6307	49°36'	6°50'
MTTL.ENKELN	POPL	LB7959	4909	51°04'	7°16'	MÜCKENBRUCH	FARM	L80019	5303	50°41'	6°10'
MTTL.FINKENTAL	VAL	PC0141	4128	51°49'	10°28'	MÜCKENBRÜNNELE	WELL	MU4377	7423	48°33'	9°35'
MTTL.GÜDECKENTAL	VAL	PC0127	4328	51°41'	10°28'	MÜCKENBÜHL	HILL	TR8766	5738	50°12'	12°01'
MTTL.HASENTAL	VAL	NC9442	4128	51°49'	10°22'	MÜCKENBÜHL	HILL	TR9360	5838	50°09'	12°06'
MTTL.IRSEN	POPL	M80022	5211	50°44'	7°35'	MÜCKENBÜHL	HILL	MV1439	6812	49°06'	7°49'
MTTL.ISENACH	FRST	MV2979	6514	49°28'	8°01'	MÜCKENBÜHL	AN	MU1016	7920	48°00'	9°08'
MTTL.LAUOENBERG	POPL	L87960	4909	51°05'	7°16'	MÜCKENBUSCH	FARM	NE3898	1823	54°08'	9°35'
MTTL.METZENWEIHER	POND	N85502	5424	50°34'	9°47'	MÜCKENBUSCH	FARM	PE1188	1930	54°02'	10°41'
MTTL.MHLE.	MILL	MU1301	8121	47°52'	9°10'	MÜCKENBUSCH	FRST	LA6301	6308	49°39'	7°06'
MTTL.PFAUEN-T.	POND	NC9439	4128	51°48'	10°22'	MÜCKENDURF	POPL	NE2571	2122	53°53'	9°23'
MTTL.QUERSCHNEUSE	ROAD	L86839	5108	50°53'	7°07'	MÜCKENFEE	FARM	NV5104	7224	48°47'	9°41'
MTTL.RABENTAL	VAL	PC0041	4128	51°49'	10°27'	MÜCKENFURT	FRST	MT2877	8314	47°38'	8°02'
MTTL.RUPSROTH	VAL	N86600	5425	50°33'	9°56'	MÜCKENFURT-BÄCHLE	OTCH	MT2778	8314	47°39'	8°02'
MTTL.SAURENBACH	POPL	LB9134	5110	50°51'	7°27'	MÜCKENGRUND	AN	MV8666	6618	49°21'	8°49'
MTTL.SAUTAL	VAL	NC9742	4328	51°39'	10°24'	MÜCKENGRUND	AN	MA8970	5719	50°17'	8°51'
MTTL.SCHNEPPEN	POPL	LB8161	4909	51°05'	7°18'	MÜCKENGRUND	VAL	N85007	5324	50°37'	9°43'
MTTL.SCHULENBURG	POPL	NC9843	4128	51°50'	10°25'	MÜCKENHÄUSER HOF	EST	MV5308	6216	48°49'	8°22'
MTTL.SCHWARZEN	POPL	L88460	4910	51°05'	7°20'	MÜCKENHECKE	FRST	NA7163	5726	50°13'	10°00'
MTTL.SELBACH	POPL	L87955	4909	51°02'	7°16'	MÜCKENHEIM	BLDG	LC7208	4409	51°30'	7°10'
MTTL.SIMTSHAUSEN	POPL	MB7943	5018	50°56'	8°42'	MÜCKENHERD	FRST	QV1675	6637	49°23'	11°59'
MTTL.WEIDENBRUCH	FARM	MB1441	5012	50°55'	7°47'	MÜCKENHOF	FARM	MU2718	7914	48°01'	8°01'
MTTL.WEIERKOPF	HILL	LV4369	6607	49°21'	6°50'	MÜCKENHOF	FARM	MV2082	6511	49°29'	7°39'
MTTL.WILOSCHÜTZENTAL	VAL	PC0144	4128	51°50'	10°28'	MÜCKENHOF	FARM	N87515	5326	50°41'	10°04'
MTRR.-M.	MILL	PUB874	7735	48°13'	11°31'	MÜCKENHÖFE	POPL	U06256	6744	49°14'	13°06'
MUCCUM	POPL	MC6886	3717	52°13'	8°32'	MÜCKENHÖFE	MT	U06155	6744	49°14'	13°05'
MUCH	POPL	L88840	5010	50°54'	7°25'	MÜCKENHÖRN	FARM	ME6852	2217	53°43'	8°31'
MUCHELN	POPL	NF9412	1728	54°15'	10°26'	MÜCKENHORN	AN	ME9542	2319	53°38'	8°55'
MUCHENLNDURF	FARM	NE3766	2123	53°50'	9°34'	MÜCKENHÖRNLE	AN	NT3477	8322	47°39'	9°27'
MUCHENACKER	AN	MT6943	8217	47°47'	8°35'	MÜCKENHÜGEL	HILL	MA2262	5713	50°12'	7°55'
MUCHENLAND	POPL	MT3594	8214	47°48'	8°08'	MÜCKENKATE	BLDG	PF1507	1730	54°12'	10°46'
MUCHENSIEFEN	POPL	L87538	5109	50°53'	7°13'	MÜCKENKÖPFEL	MT	MV1739	6813	49°06'	7°52'
MUCHER WIESENTAL	VAL	LB7711	5309	50°38'	7°16'	MÜCKENLOCH	FARM	MU4938	7815	48°12'	8°19'
MUCHHAUS	BLDG	LB3053	4905	51°00'	6°35'	MÜCKENLOCH	FRST	MU4332	7815	48°08'	8°14'
MUCHHAUSEN	EST	LB3563	4905	51°06'	6°38'	MÜCKENLOCH	FRST	MV6729	6917	49°01'	8°33'
MUCHOFF	FARM	MC3524	4314	51°40'	8°04'	MÜCKENLOCH	POPL	MV8970	6619	49°23'	8°51'
MUCHTS-B.	MT	MC6914	4417	51°35'	8°33'	MÜCKENLOCH	VAL	MU1738	7813	48°11'	7°53'
MÜCK	FARM	LC8257	4009	51°57'	7°17'	MÜCKENLOCH	FARM	MU5534	7816	48°09'	8°24'
MÜCKBACH	STRM	NV4692	6423	49°35'	9°38'	MÜCKENLOCH	FARM	MU5330	7816	48°07'	8°22'
MÜCKBACH	STRM	NV4694	6323	49°36'	9°38'	MÜCKENLOCH	FRST	MU5329	7816	48°07'	8°22'
MÜCKBERG	MT	MU8495	7218	48°42'	8°47'	MÜCKENLOCH	FRST	MU5410	8016	47°56'	8°23'
MÜCKE	POPL	NB0107	5320	50°37'	9°01'	MÜCKENLOCH	FRST	MU4869	7515	48°28'	8°18'
MÜCKE-B.	HILL	NC6904	4526	51°29'	9°59'	MÜCKENLOCH	FRST	MU4377	7415	48°33'	8°14'
MÜCKEL	SO	LB4859	4907	51°04'	6°50'	MÜCKENLOCH	STRM	MU4277	7415	48°33'	8°13'
MÜCKEL	FRST	T08898	6438	49°36'	12°04'	MÜCKENLOCH	VAL	NV2440	6822	49°07'	9°20'
MÜCKELMANN	FARM	MC0354	4011	51°56'	7°35'	MÜCKENLOCH	VAL	UQ9425	7047	48°58'	13°33'
MÜCKELN	POPL	LA5150	5907	50°05'	6°55'	MÜCKENLOCH	AN	MT3090	8214	47°46'	8°04'
MÜCKELNER HÖHE	HILL	LA5051	5907	50°05'	6°54'	MÜCKENLOCH	AN	MU2915	8022	47°59'	9°23'
MÜCKEN B.	STRM	UQ7619	7045	48°55'	13°19'	MÜCKENLOCH	SO	MT4087	8215	47°44'	8°12'
MÜCKEN BELDE	AN	MA7994	5518	50°30'	8°42'	MÜCKENLUCH	AN	NV2529	6922	49°01'	9°20'
MÜCKEN-B.	HILL	LA7454	5809	50°07'	7°14'	MÜCKENLUCH	AN	NV0737	6920	49°05'	9°06'
MÜCKEN-B.	HILL	NA1697	5421	50°31'	9°14'	MÜCKENLOCH	FRST	MU4747	7715	48°16'	8°17'
MÜCKEN-B.	HILL	LA3355	5805	50°07'	6°40'	MÜCKENLOCH	AN	MU2894	7222	48°42'	9°23'
MÜCKEN-B.	STRM	PV4994	6432	49°35'	11°04'	MÜCKENLOCHBERGLE	FRST	MU4377	7415	48°33'	8°14'
MÜCKEN-B.	HILL	MB5005	5415	50°36'	8°17'	MÜCKENLOCHER WALD	FRST	MU5534	7816	48°09'	8°24'
MÜCKEN-B.	HILL	MA2438	6013	49°59'	7°56'	MÜCKENLOCHKLAMM	ROAD	MV6628	6917	49°00'	8°32'
MÜCKEN-B.	STRM	U07718	7045	48°54'	13°19'	MÜCKENLOCHSMÜHLE	MILL	PA3055	5830	50°08'	10°49'
MÜCKEN-B.	MT	MV0282	6511	49°29'	7°39'	MÜCKENLOCHS WEG	ROAD	MU5423	7916	48°03'	8°23'
MÜCKEN-B.	STRM	MD1320	3412	52°31'	7°43'	MÜCKENMAHO	FRST	NV6941	6825	49°07'	9°57'
MÜCKEN-B.	SLP	NO7290	2826	53°09'	10°05'	MÜCKENMAHO	FRST	MU7155	7625	48°21'	9°58'
MÜCKEN-B.	HILL	LA8150	5910	50°05'	7°20'	MÜCKENMÜHLE	MILL	MU5534	7816	48°09'	8°24'
MÜCKEN-KPF	HILL	MA0581	5612	50°22'	7°40'	MÜCKENMÜHLE	MILL	MU1740	7713	48°12'	7°53'
MÜCKEN-KPF	MT	MA1545	5912	50°03'	7°49'	MÜCKENÖD	FARM	UP4848	7743	48°16'	12°57'
MÜCKEN-M.	MILL	MV0283	6511	49°29'	7°39'	MÜCKENÖSCH	AN	MU1813	8021	47°58'	9°14'
MÜCKEN-T	POND	URO158	5839	50°08'	12°13'	MÜCKENPLÄTZLE	AN	MU2592	7322	48°41'	9°20'
MÜCKENACKER	AN	MA8595	5418	50°30'	8°47'	MÜCKENREUTH	POPL	PA7842	5934	50°00'	11°29'
MÜCKENACKER	AN	MA8787	5518	50°26'	8°49'	MÜCKENREUTH	POPL	PA9935	6036	49°56'	11°46'
MÜCKENAU	FRST	U06416	7144	48°53'	13°09'	MÜCKENREUTHER RANGEN	SLP	QA0037	6036	49°57'	11°47'
MÜCKENBACH	POPL	UQ0353	6839	49°12'	12°18'	MÜCKENSCHUFF	FRST	NV0318	7020	48°55'	9°02'
MÜCKENBACH	STRM	MU6927	7817	48°06'	8°35'	MÜCKENSTRUT	MDW	MU5663	7516	48°25'	8°25'
MÜCKENBACH	POPL	LA1922	6104	49°49'	6°29'	MÜCKENSTURM	FRST	NV0967	6620	49°21'	9°07'
MÜCKENBACH	POPL	UQ0353	6739	49°12'	12°18'	MÜCKENSTURM	AN	NV1666	6621	49°21'	9°13'
MÜCKENBACH	STRM	MU1740	7713	48°12'	7°53'	MÜCKENSTURM	AN	NV1707	7121	48°49'	9°14'
MÜCKENBÄCHLE	STRM	MU4377	7415	48°33'	8°14'	MÜCKENSTURM	POPL	MV7286	6417	49°32'	8°37'
MÜCKENBASCHISHOF	FARM	MU1740	7713	48°12'	7°53'	MÜCKENSTURM	AN	MU7788	7318	48°39'	8°41'
MÜCKENBERG	MT	MU7845	7726	48°15'	10°03'	MÜCKENTAL	AN	MU1162	7512	48°24'	7°48'
MÜCKENBERG	HILL	PT1691	8229	47°46'	10°33'	MÜCKENTAL	POPL	NV8827	7027	48°59'	10°12'

NAME	DESIGNATION	GRID REF.	SHEET NO.	LAT.	LONG.	NAME	DESIGNATION	GRID REF.	SHEET NO.	LAT.	LONG.
MÜCKENTAL	VAL	MV0540	6812	49°06'	7°42'	MUFFERT	HILL	M88191	4618	51°22'	8°44'
MÜCKENTAL	VAL	MV2139	6813	49°06'	7°55'	MUFFERT	HILL	LA4136	6006	49°57'	6°47'
MÜCKENTAL	VAL	PC2020	4330	51°37'	10°44'	MUGENTAL	VAL	UQ2803	7242	48°45'	12°40'
MÜCKENTAL	POPL	NV1474	6521	49°25'	9°11'	MUGGAROT	POPL	MT0198	8112	47°50'	7°41'
MÜCKENTAL	VAL	TQ9128	7038	48°58'	12°08'	MUGGARDTER BERG	AN	MT0198	8112	47°50'	7°41'
MÜCKENTAL	POPL	MU1640	7713	48°12'	7°52'	MÜGGEN-B.	HILL	NC0947	4120	51°52'	9°08'
MÜCKENTALER HALS	SQ	MV0541	6812	49°07'	7°42'	MÜGGEN-B.	HILL	MC2800	4513	51°27'	7°58'
MÜCKENTHAL	POPL	TR9430	6138	49°53'	12°08'	MÜGGEN-B.	HILL	PD1882	2930	53°04'	10°46'
MÜCKENTHAL	VAL	PV8580	6535	49°27'	11°33'	MÜGGENBACH	POPL	PA2764	5730	50°13'	10°47'
MÜCKENTHAL	POPL	UQ5713	7144	48°51'	13°03'	MÜGGENBACH	POPL	ME2123	2512	53°27'	7°49'
MÜCKENTHALER B.	HILL	TR9429	6138	49°53'	12°08'	MÜGGENBERG	FARM	NE0357	2220	53°46'	9°03'
MÜCKENTHALERIN	FRST	TR9429	6138	49°53'	12°08'	MÜGGENBORG	FARM	LO9191	2810	53°09'	7°22'
MÜCKENTHALER B.	STRM	UQ5712	7144	48°51'	13°03'	MÜGGENBRUCH	POPL	M81369	4812	51°10'	7°46'
MÜCKENWADEL	AN	MU1278	7412	48°33'	7°49'	MÜGGENBRUNN	POPL	MU1901	8113	47°51'	7°55'
MÜCKENWALD	FRST	UQ6254	6744	49°13'	13°06'	MÜGGENBURG	POPL	PD4373	3032	52°59'	11°08'
MÜCKENWEIHER	POND	NV8728	7027	49°00'	10°11'	MÜGGENBURG	BLDG	L84069	4806	51°09'	6°43'
MÜCKENWHR.	POND	NV8728	6927	49°00'	10°11'	MÜGGENBURG	FARM	NO7121	3426	52°32'	10°03'
MÜCKENWIESE	POPL	MV1967	6613	49°21'	7°53'	MÜGGENBURG	POPL	MO9450	3119	52°48'	8°55'
MÜCKENWINKEL	FRST	NV0258	6720	49°16'	9°02'	MÜGGENBURGER KANAL	CNAL	NE6830	2426	53°31'	10°02'
MÜCKENWINKEL	MÖW	PC3575	3831	52°06'	10°58'	MÜGGENBURGER KANAL	CNAL	NO7224	3426	52°34'	10°04'
MÜCKENWINKEL	AN	NV5589	6424	49°33'	9°46'	MÜGGENBUSCH	BLDG	PE1466	2130	53°50'	10°44'
MÜCKENWINKEL	AN	NV5489	6424	49°33'	9°45'	MÜGGENDUEICH	POPL	NE3653	2223	53°43'	9°33'
MÜCKENWINKLING	POPL	UQ2822	7041	48°56'	12°39'	MÜGGENDORF	POPL	PD7876	2935	53°00'	11°39'
MÜCKENWINKLINGGR.	DTCH	UQ2822	7041	48°56'	12°39'	MÜGGENDORF	POPL	ME9064	2119	53°49'	8°51'
MÜCKERUELLE	FRST	MA3858	5814	50°10'	8°08'	MÜGGENDORF /MARKT/	POPL	PA6219	6133	49°48'	11°15'
MÜCKERMANN	FARM	MC4453	4015	51°55'	8°11'	MÜGGENHAUSEN	POPL	L85020	5207	50°43'	6°53'
MÜCKERT-GR.	DTCH	UQ0273	6639	49°23'	12°16'	MÜGGENHOF	FARM	L85779	4707	51°15'	6°57'
MÜCKERT-H.	FRST	UQ0273	6639	49°23'	12°16'	MÜGGENKRUG	POPL	ME1530	2412	53°31'	7°43'
MÜCKFELD	AN	NV2083	6421	49°30'	9°17'	MÜGGENMATTE	BLDG	MU1705	8113	47°54'	7°53'
MÜCKHAM	FARM	UP4803	8143	47°52'	12°58'	MÜGGENSTRASSE	FARM	MC8671	3918	52°05'	8°48'
MÜCKHOLZ	FRST	MT4783	8215	47°42'	8°17'	MUGGENSTURM	POPL	MV4713	7115	48°52'	8°17'
MÜCKHORST	POPL	MC1896	3612	52°18'	7°48'	MUGGENSTURM	AN	NV2381	6521	49°29'	9°19'
MÜCKLE	FARM	NT4475	8323	47°38'	9°35'	MUGGENTHAL	POPL	UQ3622	7042	48°56'	12°46'
MÜCKLEHOF	FARM	MU4225	7915	48°04'	8°13'	MUGGENTHAL	FARM	UQ2185	6541	49°29'	12°32'
MÜCKLER-B.	HILL	LA4951	5907	50°05'	6°53'	MUGGENTHALER GR.	DTCH	UQ3622	7042	48°56'	12°46'
MÜCKLINGEN	POPL	PD1993	2830	53°10'	10°47'	MUGGESBROOK	FARM	NE8889	1928	54°02'	10°20'
MÜCKMÜSSE	MRSFH	MU7299	7217	48°45'	8°37'	MUGGESFELDE	POPL	NE8787	1928	54°01'	10°20'
MÜCKWIES	AN	MT4683	8215	47°42'	8°17'	MUGGESFELDER MOOR	AN	NE8687	1927	54°01'	10°19'
MÜCKWIES	FARM	MT4683	8215	47°42'	8°17'	MUGGESFELDER SEE	LAKE	NE8787	1927	54°01'	10°20'
MUD /MUDAU/	STRM	NA1501	6321	49°40'	9°13'	MUGGESFELDER SEE	LAKE	NE8787	1928	54°01'	10°20'
MUD /MUDAU/	STRM	NV1598	6321	49°38'	9°13'	MUGGESFELDERHOF	POPL	NE8788	1927	54°02'	10°20'
MUD /MUDAU/	STRM	NV1494	6321	49°36'	9°11'	MUGGEGWARDEN	FARM	ME6331	2416	53°32'	8°26'
MUD /MUDAU/	STRM	NA1603	6321	49°41'	9°13'	MUGL-B.	STRM	UR1345	5940	50°02'	12°23'
MUDAU	POPL	NV1487	6421	49°32'	9°11'	MUGL-B.	STRM	UR1343	5940	50°01'	12°23'
MUDAU	STRM	NA1605	6221	49°42'	9°13'	MUGL-B.	STRM	UR1441	6040	49°59'	12°24'
MUDBACH	STRM	NV1592	6421	49°35'	9°13'	MUGL-B.	STRM	UR1439	6040	49°58'	12°25'
MUDBACH	STRM	NV1590	6421	49°34'	9°13'	MUGL-B.	STRM	UR1637	6040	49°57'	12°26'
MUDBACH	STRM	NV1486	6421	49°32'	9°11'	MUGL-B.	STRM	UR1834	6040	49°56'	12°28'
MUDOEB.	HILL	MD1576	2912	53°02'	7°44'	MUGLAUGL	FARM	UR2638	6041	49°58'	12°34'
MUDEMANN	FARM	LC8871	3910	52°05'	7°22'	MUGLHOF	POPL	UR0004	6339	49°39'	12°14'
MUDOENHAGEN	POPL	NC2212	4421	51°33'	9°19'	MUGLRANGEN	SLP	UR1836	6040	49°57'	12°28'
MUDOERMEER	POND	ME2414	2613	53°22'	7°52'	MÜHBRÖCK	POPL	NF6601	1826	54°09'	10°01'
MUDOERPOTT	POPL	LE8922	2509	53°26'	7°20'	MÜHBRÖCK	HILL	UUG791	6440	49°32'	12°20'
MÜDERSHEIM	POPL	L83525	5205	50°45'	6°40'	MUHOELAND	FARM	MO0199	2711	53°14'	7°31'
MUDDIEWEG	ROAD	NE4232	2423	53°32'	9°38'	MUHOER SIELTIEF	CNAL	LD9595	2810	53°12'	7°26'
MUDDIEWIESE	MÖW	MD1577	2912	53°02'	7°44'	MUHOER SIELTIEF	CNAL	LD9496	2710	53°12'	7°25'
MÜDEN	POPL	LA8160	5810	50°11'	7°20'	MÜHE	STRM	ME9245	2319	53°39'	8°53'
MÜDEN	POPL	ND7559	3126	52°52'	10°07'	MÜHE	STRM	ME9643	2319	53°38'	8°56'
MÜDEN	POPL	ND9220	3428	52°31'	10°22'	MÜHEDEICH	POPL	ME9444	2319	53°39'	8°55'
MÜDENBACH	POPL	M81013	5312	50°40'	7°44'	MÜHENBEK	STRM	PE0229	2429	53°30'	10°32'
MÜDENER BÖCK	MT	LA8360	5810	50°11'	7°22'	MÜHFELUSHOF	FARM	NA3591	5522	50°28'	9°29'
MÜDENER HEIDE	AN	ND9819	3428	52°31'	10°26'	MÜHL	HILL	MA3063	5714	50°13'	8°01'
MÜDENER WALD	FRST	LA8259	5810	50°10'	7°21'	MÜHL	AN	MA2809	6214	49°44'	8°00'
MÜDENER WERTH	MÖW	LA8000	5809	50°11'	7°19'	MÜHL	FRST	LA5904	6308	49°40'	7°03'
MÜDENER WERTH	MÖW	LA8160	5810	50°11'	7°20'	MÜHL	POPL	LA5904	6308	49°40'	7°03'
MÜDENERBERG	POPL	LA8161	5809	50°11'	7°20'	MÜHL	AN	MA2628	6013	49°54'	7°58'
MÜDENERBERG	POPL	LA8161	5810	50°11'	7°20'	MÜHL	AN	MA3736	6014	49°58'	8°07'
MÜDERBORN	AN	MA2513	6213	49°46'	7°58'	MÜHL	AN	MA2835	6014	49°58'	8°00'
MÜDERPOLZ	FARM	NT9360	8527	47°29'	10°14'	MÜHL	AN	MA3534	6014	49°57'	8°05'
MÜDERS-B.	MT	M83541	5014	50°55'	8°05'	MÜHL	AN	MA1507	6212	49°43'	7°49'
MÜDERSBACH	POPL	M82531	5113	50°49'	7°56'	MÜHL	FRST	MA2011	6213	49°45'	7°53'
MÜDERSBACH	POPL	M86315	5316	50°41'	8°29'	MÜHL	AN	MA2209	6213	49°44'	7°55'
MÜDERSHAUSEN	POPL	MA3170	5714	50°17'	8°02'	MÜHL	FRST	LV6279	6508	49°27'	7°06'
MÜDERSHAUSEN	AN	NA4214	6223	49°47'	9°35'	MÜHL	AN	NV5853	6724	49°14'	9°48'
MÜDESHEIM	POPL	NA6545	6025	49°58'	9°55'	MÜHL	AN	LV7870	6609	49°22'	7°19'
MÜER	FARM	MC0147	4111	51°52'	7°36'	MÜHL 8.	AN	MA5015	6219	49°47'	8°52'
MÜER	FARM	MO0007	3511	52°24'	7°32'	MÜHL 8.	HILL	MA0959	5812	50°11'	7°44'
MUES	FARM	LC7817	4409	51°35'	7°14'	MÜHL 8.	HILL	N86994	4625	51°24'	9°59'
MUESENBURG	FARM	MC3392	3714	52°16'	8°01'	MÜHL 8.	STRM	MA8870	5719	50°17'	8°50'
MUESSERHOF	FARM	LC2639	4204	51°46'	6°29'	MÜHL 8.	HILL	MA9864	5719	50°14'	8°58'
MUFFELHEIMER FELD	AN	MV3713	7114	48°52'	8°08'	MÜHL 8.	FRST	MV9383	6419	49°30'	8°54'
MUFFELRAIN	FRST	NT1185	8220	47°43'	9°09'	MÜHL 8.	STRM	PV6196	6433	49°36'	11°14'
MUFFENDORF	POPL	L87015	5308	50°40'	7°10'	MÜHL 8.	HILL	U05740	6944	49°06'	13°02'
MUFFERT	FARM	PT4690	8231	47°45'	10°57'	MÜHL 8.	HILL	TR9431	6038	49°54'	12°08'

NAME	DESIGNATION	GRID REF.	SHEET NO.	LAT.	LONG.	NAME	DESIGNATION	GRID REF.	SHEET NO.	LAT.	LONG.
MÜHL B.	STRM	QU1368	7537	48°26'	11°53'	MÜHL-B.	HILL	MV0091	6411	49°34'	7°37'
MÜHL B.	FRST	MB8103	5418	50°35'	8°44'	MÜHL-B.	HILL	LV9990	6411	49°33'	7°36'
MÜHL B.	HILL	MAB511	6218	49°45'	8°47'	MÜHL-B.	MT	NB8731	5127	50°49'	10°14'
MÜHL B.	HILL	MAB109	6218	49°44'	8°44'	MÜHL-B.	SLP	LV8951	6710	49°12'	7°29'
MÜHL B.	MT	MA4429	6015	49°55'	8°13'	MÜHL-B.	HILL	LV9354	6711	49°14'	7°32'
MÜHL B.	STRM	NA7434	6026	49°57'	10°02'	MÜHL-B.	STRM	NC3919	4323	51°37'	9°34'
MÜHL B.	HILL	PE2679	2031	53°57'	10°55'	MÜHL-B.	HILL	PC2428	4330	51°41'	10°47'
MÜHL B.	AN	MAB705	6318	49°42'	8°49'	MÜHL-B.	HILL	PC2328	4330	51°41'	10°47'
MÜHL B.	AN	MV8399	6318	49°39'	8°46'	MÜHL-B.	HILL	LV4941	6807	49°06'	6°56'
MÜHL B.	HILL	NB6514	5325	50°40'	9°55'	MÜHL-B.	STRM	LV6647	6808	49°10'	7°10'
MÜHL B.	STRM	PA9448	5936	50°03'	11°43'	MÜHL-B.	DTCH	PT5282	8332	47°40'	11°02'
MÜHL B.	HILL	MAB822	6119	49°51'	8°50'	MÜHL-B.	STRM	PT5681	8332	47°40'	11°05'
MÜHL B.	HILL	MAB520	6118	49°50'	8°47'	MÜHL-B.	UTCH	PT5980	8332	47°39'	11°04'
MÜHL B.	AN	MAB719	6118	49°49'	8°49'	MÜHL-B.	HILL	U04351	8843	49°11'	12°51'
MÜHL B.	HILL	MAB219	6118	49°49'	8°45'	MÜHL-B.	HILL	U05249	6843	49°11'	12°58'
MÜHL B.	HILL	MA7918	6118	49°49'	8°45'	MÜHL-B.	STRM	U05145	6843	49°08'	12°58'
MÜHL B.	AN	MA9427	6119	49°54'	8°55'	MÜHL-B.	MT	U04841	6843	49°06'	12°55'
MÜHL B.	STRM	PV9690	6436	49°32'	11°43'	MÜHL-B.	STRM	U06149	6844	49°11'	13°05'
MÜHL BACH	STRM	MA6630	6017	49°55'	8°32'	MÜHL-B.	DTCH	PT4879	8331	47°39'	10°58'
MÜHL BACH	STRM	PV6567	6633	49°20'	11°16'	MÜHL-B.	STRM	PT6881	8333	47°40'	11°14'
MÜHL BERG	MT	NV9046	6827	49°10'	10°14'	MÜHL-B.	STRM	PT6781	8333	47°40'	11°13'
MÜHL GASSE	ROAD	MA7502	6317	49°40'	8°39'	MÜHL-B.	STRM	PT6678	8333	47°38'	11°13'
MÜHL GR.	STRM	MB7633	5117	50°51'	8°40'	MÜHL-B.	STRM	PT9283	8335	47°40'	11°34'
MÜHL GR.	DTCH	ME7403	2717	53°16'	8°37'	MÜHL-B.	STRM	PT9582	8335	47°40'	11°36'
MÜHL GR.	UTCH	NA8827	6124	49°54'	9°40'	MÜHL-B.	UTCH	PT1276	8329	47°38'	10°29'
MÜHL GR.	STRM	NA3676	5623	50°20'	9°31'	MÜHL-B.	HILL	NB4159	4923	51°05'	9°35'
MÜHL GRUND	STRM	NVB399	6326	49°38'	10°09'	MÜHL-B.	MT	NB4050	4923	51°00'	9°34'
MÜHL H.	FRST	PV9397	6436	49°36'	11°40'	MÜHL-B.	HILL	NB3850	4923	51°00'	9°32'
MÜHL HOLZ	FRST	NA6300	6325	49°39'	9°52'	MÜHL-B.	MT	NB4853	4924	51°02'	9°41'
MÜHL LOH	AN	PV7464	6634	49°18'	11°23'	MÜHL-B.	HILL	NB5963	4825	51°07'	9°50'
MÜHL PFAD	ROAD	MA7738	5918	50°00'	8°41'	MÜHL-B.	HILL	NB7394	4626	51°23'	10°03'
MÜHL SCHN.	ROAD	MA7838	6018	50°00'	8°41'	MÜHL-B.	HILL	NB8993	4627	51°23'	10°17'
MÜHL WEG	ROAD	MA7027	6017	49°54'	8°35'	MÜHL-B.	STRM	PT4394	8231	47°47'	10°55'
MÜHL WEG	ROAD	MV6699	6317	49°38'	8°32'	MÜHL-B.	DTCH	NT9590	8227	47°45'	10°16'
MÜHL WEG	ROAD	MA7616	6118	49°48'	8°40'	MÜHL-B.	DTCH	PT0969	8428	47°34'	10°27'
MÜHL WEG	ROAD	MA7616	6118	49°48'	8°40'	MÜHL-B.	STRM	PT7986	8234	47°42'	11°23'
MÜHL WIESEN	AN	MA5605	6316	49°42'	8°23'	MÜHL-B.	STRM	PT4393	8231	47°46'	10°55'
MÜHL-AU	MDW	V01113	7148	48°52'	13°47'	MÜHL-B.	STRM	MC1113	4412	51°34'	7°43'
MÜHL-B	DTCH	LV7445	6809	49°09'	7°16'	MÜHL-B.	STRM	MC2715	4413	51°35'	7°57'
MÜHL-B.	HILL	PU5743	7732	48°13'	11°07'	MÜHL-B.	STRM	MC2912	4413	51°33'	7°59'
MÜHL-B.	STRM	PU6751	7733	48°17'	11°15'	MÜHL-B.	STRM	TN7697	8238	47°47'	12°01'
MÜHL-B.	STRM	PU6750	7733	48°17'	11°15'	MÜHL-B.	STRM	LCB547	4110	51°52'	7°20'
MÜHL-B.	STRM	PU7241	7733	48°12'	11°19'	MÜHL-B.	STRM	LCB050	4109	51°53'	7°16'
MÜHL-B.	STRM	PU8452	7734	48°18'	11°29'	MÜHL-B.	STRM	LCB248	4109	51°52'	7°17'
MÜHL-B.	STRM	PU7545	7734	48°14'	11°22'	MÜHL-B.	HILL	NC6541	4125	51°49'	9°56'
MÜHL-B.	STRM	PU7343	7734	48°13'	11°20'	MÜHL-B.	HILL	NC2342	4122	51°50'	9°20'
MÜHL-B.	STRM	PU4150	7731	48°17'	10°54'	MÜHL-B.	SLP	U00576	6539	49°24'	12°19'
MÜHL-B.	MT	PV7997	6334	49°36'	11°29'	MÜHL-B.	STRM	LV3374	6606	49°24'	6°42'
MÜHL-B.	STRM	MA1761	5713	50°12'	7°50'	MÜHL-B.	STRM	LV3271	6606	49°22'	6°41'
MÜHL-B.	HILL	MA4471	5715	50°17'	8°13'	MÜHL-B.	HILL	LV4966	6607	49°20'	6°55'
MÜHL-B.	MT	MA4463	5715	50°13'	8°13'	MÜHL-B.	STRM	PU4036	7831	48°10'	10°53'
MÜHL-B.	HILL	MA4662	5715	50°12'	8°14'	MÜHL-B.	STRM	MB5504	5416	50°35'	8°22'
MÜHL-B.	MT	MA3265	5714	50°14'	8°03'	MÜHL-B.	MT	MB2845	5013	50°57'	7°59'
MÜHL-B.	STRM	MA1665	5712	50°14'	7°49'	MÜHL-B.	HILL	MA5094	5415	50°30'	8°18'
MÜHL-B.	HILL	QA0673	5737	50°16'	11°53'	MÜHL-B.	HILL	NB4238	5123	50°53'	9°36'
MÜHL-B.	HILL	TR9370	5738	50°15'	12°06'	MÜHL-B.	MT	NB3930	5123	50°49'	9°33'
MÜHL-B.	HILL	PAB565	5735	50°12'	11°35'	MÜHL-B.	MT	NB5732	5124	50°50'	9°49'
MÜHL-B.	HILL	MB2722	5213	50°45'	7°58'	MÜHL-B.	MT	NB5331	5124	50°50'	9°45'
MÜHL-B.	HILL	TR9157	5838	50°08'	12°05'	MÜHL-B.	HILL	PA7195	5534	50°29'	11°25'
MÜHL-B.	HILL	TR9654	5838	50°06'	12°09'	MÜHL-B.	HILL	PA7294	5534	50°28'	11°25'
MÜHL-B.	STRM	MA1959	5813	50°11'	7°52'	MÜHL-B.	HILL	PA7490	5534	50°26'	11°27'
MÜHL-B.	HILL	MA2656	5813	50°09'	7°58'	MÜHL-B.	AN	MB4516	5315	50°42'	8°13'
MÜHL-B.	HILL	MA2555	5813	50°08'	7°57'	MÜHL-B.	STRM	NC3578	3823	52°09'	9°31'
MÜHL-B.	SLP	MA2753	5813	50°07'	7°59'	MÜHL-B.	HILL	PC3482	3831	52°10'	10°58'
MÜHL-B.	HILL	MA2251	5813	50°06'	7°55'	MÜHL-B.	MT	MA1082	5612	50°23'	7°44'
MÜHL-B.	HILL	MA0691	5512	50°28'	7°41'	MÜHL-B.	HILL	TR9146	5938	50°02'	12°05'
MÜHL-B.	HILL	MA1989	5513	50°27'	7°52'	MÜHL-B.	HILL	UR0251	5939	50°05'	12°14'
MÜHL-B.	STRM	NT9173	8327	47°36'	10°13'	MÜHL-B.	STRM	UR0747	5939	50°03'	12°18'
MÜHL-B.	STRM	PT1375	8329	47°37'	10°30'	MÜHL-B.	STRM	PA0457	5828	50°09'	10°28'
MÜHL-B.	STRM	PT3582	8330	47°41'	10°48'	MÜHL-B.	STRM	NA9757	5828	50°09'	10°22'
MÜHL-B.	HILL	MA3556	5814	50°09'	8°05'	MÜHL-B.	RÜGE	PA2875	5630	50°19'	10°48'
MÜHL-B.	HILL	MA3553	5814	50°07'	8°05'	MÜHL-B.	HILL	PAB980	5635	50°20'	11°40'
MÜHL-B.	HILL	NA0261	5720	50°12'	9°02'	MÜHL-B.	HILL	PAB981	5636	50°21'	11°40'
MÜHL-B.	HILL	LA8554	5810	50°08'	7°23'	MÜHL-B.	HILL	LA7266	5709	50°14'	7°13'
MÜHL-B.	MT	LA9555	5811	50°08'	7°32'	MÜHL-B.	HILL	MB9121	5219	50°44'	8°52'
MÜHL-B.	AN	NA0460	5820	50°11'	9°04'	MÜHL-B.	HILL	PA2167	5730	50°15'	10°42'
MÜHL-B.	MT	NA0455	5820	50°09'	9°04'	MÜHL-B.	HILL	PA3469	5731	50°15'	10°53'
MÜHL-B.	STRM	NA8244	5926	50°03'	10°08'	MÜHL-B.	STRM	KAY062	5802	50°10'	6°04'
MÜHL-B.	HILL	LV8993	6410	49°35'	7°28'	MÜHL-B.	STRM	PA2779	5630	50°21'	10°47'
MÜHL-B.	HILL	LV5087	6407	49°31'	6°56'	MÜHL-B.	MT	MB5919	5216	50°43'	8°25'
MÜHL-B.	STRM	QA0134	6036	49°55'	11°48'	MÜHL-B.	MT	MB5224	5215	50°46'	8°19'
MÜHL-B.	STRM	PAY133	6036	49°55'	11°40'	MÜHL-B.	HILL	PA7077	5634	50°19'	11°23'
MÜHL-B.	STRM	PAY133	6035	49°55'	11°40'	MÜHL-B.	HILL	PA7475	5634	50°18'	11°26'
MÜHL-B.	STRM	QA0336	6036	49°56'	11°50'	MÜHL-B.	STRM	NA7782	5626	50°23'	10°05'

NAME	DESIGNATION	GRID REF.	SHEET NO.	LAT.	LONG.	NAME	DESIGNATION	GRID REF.	SHEET NO.	LAT.	LONG.
MUHL-B	STRM	NA9377	5627	50°20'	10°19'	MUHL-B	HILL	UU1794	6440	49°34'	12°28'
MUHL-B	STRM	QU1606	8137	47°52'	11°53'	MUHL-B	STRM	UQ0788	6440	49°31'	12°20'
MUHL-B	HILL	NB0374	4720	51°13'	9°02'	MUHL-B	STRM	UQ1487	6440	49°30'	12°26'
MUHL-B	HILL	NB8771	4827	51°11'	10°14'	MUHL-B	STRM	UQ2391	6441	49°33'	12°33'
MUHL-B	HILL	NB8768	4827	51°09'	10°14'	MUHL-B	HILL	PV8408	7135	48°48'	11°31'
MUHL-B	HILL	NB9366	4827	51°08'	10°20'	MUHL-B	HILL	UU7615	7145	48°52'	13°19'
MUHL-B	HILL	NB8566	4827	51°08'	10°14'	MUHL-B	STRM	MU0460	7612	48°23'	7°42'
MUHL-B	STRM	K89662	4902	51°04'	6°05'	MUHL-B	STRM	MU0456	7612	48°21'	7°42'
MUHL-B	HILL	PA8612	6235	49°44'	11°35'	MUHL-B	MT	NB0464	4820	51°08'	9°04'
MUHL-B	STRM	PA8617	6235	49°47'	11°35'	MUHL-B	STRM	TQ8477	6538	49°24'	12°01'
MUHL-B	STRM	PA8916	6235	49°46'	11°38'	MUHL-B	HILL	NE1602	2721	53°16'	9°14'
MUHL-B	STRM	TP8846	7737	48°14'	12°08'	MUHL-B	STRM	UN5685	8244	47°42'	13°05'
MUHL-B	STRM	QU1844	7737	48°13'	11°56'	MUHL-B	STRM	MC7889	3718	52°15'	8°41'
MUHL-B	STRM	NA1412	6221	49°46'	9°11'	MUHL-B	STRM	MC7985	3718	52°13'	8°41'
MUHL-B	STRM	NA4709	6223	49°44'	9°39'	MUHL-B	STRM	UU9301	7247	48°45'	13°32'
MUHL-B	STRM	UP2134	7841	48°08'	12°35'	MUHL-B	STRM	VQ1200	7248	48°45'	13°48'
MUHL-B	HILL	UU8107	7146	48°48'	13°23'	MUHL-B	STRM	NT8371	8426	47°35'	10°06'
MUHL-B	STRM	UQ9411	7147	48°51'	13°34'	MUHL-B	STRM	NT7568	8426	47°34'	10°00'
MUHL-B	STRM	PT8097	8134	47°48'	11°24'	MUHL-B	STRM	NA4536	6023	49°58'	9°38'
MUHL-B	STRM	PT9799	8135	47°49'	11°38'	MUHL-B	STRM	MA1934	6013	49°57'	7°52'
MUHL-B	STRM	PT4498	8131	47°49'	10°55'	MUHL-B	HILL	NB8330	6026	49°55'	10°10'
MUHL-B	OTCH	PU5304	8132	47°52'	11°03'	MUHL-B	HILL	TU9791	6439	49°32'	12°11'
MUHL-B	OTCH	PU5303	8132	47°52'	11°03'	MUHL-B	AN	MA2610	6213	49°44'	7°58'
MUHL-B	STRM	PT0096	8128	47°49'	10°20'	MUHL-B	HILL	NA3285	5522	50°25'	9°27'
MUHL-B	STRM	PT3596	8130	47°48'	10°48'	MUHL-B	HILL	NA3887	5523	50°26'	9°32'
MUHL-B	STRM	PU4305	8131	47°53'	10°55'	MUHL-B	MT	NA1692	5521	50°29'	9°14'
MUHL-B	OTCH	PU1003	8128	47°52'	10°28'	MUHL-B	STRM	NB7305	5426	50°35'	10°02'
MUHL-B	MT	LV8555	6710	49°14'	7°25'	MUHL-B	MT	NA4197	5423	50°31'	9°35'
MUHL-B	HILL	LV8154	6710	49°14'	7°22'	MUHL-B	MT	NB2802	5422	50°34'	9°24'
MUHL-B	STRM	MV3759	6714	49°17'	8°08'	MUHL-B	MT	NB4347	5023	50°58'	9°37'
MUHL-B	STRM	MV3459	6714	49°17'	8°05'	MUHL-B	HILL	NB3741	5023	50°55'	9°32'
MUHL-B	SLP	MV2856	6714	49°15'	8°01'	MUHL-B	HILL	NB6848	5025	50°59'	9°58'
MUHL-B	HILL	NB8076	4726	51°14'	10°09'	MUHL-B	HILL	NB5848	5025	50°59'	9°50'
MUHL-B	STRM	NB7075	4726	51°13'	10°00'	MUHL-B	HILL	MV2083	6513	49°30'	7°54'
MUHL-B	MT	NB8678	4727	51°15'	10°14'	MUHL-B	HILL	TQ8954	6738	49°12'	12°06'
MUHL-B	HILL	NB4974	4724	51°13'	9°42'	MUHL-B	HILL	UU0254	6739	49°12'	12°17'
MUHL-B	HILL	NB6983	4725	51°18'	9°59'	MUHL-B	STRM	LV8874	6510	49°24'	7°28'
MUHL-B	STRM	LC6020	4307	51°37'	6°59'	MUHL-B	STRM	MV3835	6914	49°04'	8°09'
MUHL-B	HILL	NC4552	4023	51°55'	9°39'	MUHL-B	STRM	PV6293	6433	49°34'	11°14'
MUHL-B	HILL	NC4500	4523	51°27'	9°39'	MUHL-B	HILL	PO5858	3134	52°51'	11°21'
MUHL-B	HILL	NB7695	4526	51°24'	10°05'	MUHL-B	STRM	UQ7804	7246	48°47'	13°20'
MUHL-B	HILL	NC8201	4527	51°27'	10°11'	MUHL-B	STRM	UQ8200	7246	48°44'	13°23'
MUHL-B	HILL	NC8900	4527	51°27'	10°17'	MUHL-B	STRM	NU7947	7726	48°16'	10°04'
MUHL-B	HILL	NB8395	4527	51°24'	10°11'	MUHL-B	STRM	PU8745	7735	48°14'	11°31'
MUHL-B	STRM	NB4096	4523	51°25'	9°35'	MUHL-B	STRM	PU8642	7735	48°12'	11°30'
MUHL-B	ROGE	MV2982	6514	49°29'	8°01'	MUHL-B	HILL	UR0021	6139	49°48'	12°13'
MUHL-B	STRM	PV5588	6432	49°31'	11°08'	MUHL-B	STRM	PA9530	6136	49°53'	11°42'
MUHL-B	HILL	PV6590	6433	49°32'	11°17'	MUHL-B	STRM	QA0126	6136	49°51'	11°48'
MUHL-B	STRM	PV8945	6435	49°35'	11°37'	MUHL-B	STRM	PA9926	6136	49°51'	11°46'
MUHL-B	MT	PV8194	6435	49°34'	11°30'	MUHL-B	HILL	PA9126	6136	49°51'	11°40'
MUHL-B	MT	PV8493	6435	49°34'	11°33'	MUHL-B	MT	NA5824	6124	49°52'	9°49'
MUHL-B	HILL	PV3690	6431	49°33'	10°53'	MUHL-B	STRM	NA4823	6124	49°51'	9°40'
MUHL-B	STRM	TR8726	6138	49°51'	12°02'	MUHL-B	STRM	NA5417	6124	49°48'	9°45'
MUHL-B	HILL	M88948	5019	50°59'	8°50'	MUHL-B	AN	NA5016	6124	49°48'	9°41'
MUHL-B	HILL	M89246	5019	50°58'	8°53'	MUHL-B	MT	NA4523	6123	49°51'	9°38'
MUHL-B	HILL	M89741	5019	50°55'	8°58'	MUHL-B	STRM	QV1692	6437	49°32'	11°59'
MUHL-B	STRM	MA6489	5516	50°27'	8°29'	MUHL-B	STRM	QV1492	6437	49°33'	11°58'
MUHL-B	MT	MA0389	5511	50°27'	7°38'	MUHL-B	STRM	TQ9396	6438	49°35'	12°08'
MUHL-B	STRM	LC8610	4410	51°32'	7°22'	MUHL-B	OTCH	PU1817	8029	48°00'	10°35'
MUHL-B	HILL	TQ9286	6538	49°29'	12°08'	MUHL-B	HILL	NB6599	4925	51°05'	9°56'
MUHL-B	HILL	QU0497	7336	48°42'	11°46'	MUHL-B	HILL	NB6553	4925	51°01'	9°56'
MUHL-B	STRM	PU2290	7329	48°39'	10°40'	MUHL-B	MT	NB7152	4926	51°01'	10°01'
MUHL-B	STRM	NO0641	3220	52°43'	9°05'	MUHL-B	OTCH	UQ2977	6541	49°25'	12°38'
MUHL-B	HILL	PC1792	3730	52°16'	10°43'	MUHL-B	STRM	UQ1976	6541	49°25'	12°30'
MUHL-B	HILL	PC1486	3730	52°13'	10°40'	MUHL-B	STRM	UQ3177	6542	49°25'	12°40'
MUHL-B	STRM	UN4795	8243	47°47'	12°58'	MUHL-B	STRM	UP3321	7942	48°01'	12°46'
MUHL-B	HILL	NB0583	4620	51°18'	9°04'	MUHL-B	STRM	TP9629	7939	48°05'	12°16'
MUHL-B	HILL	NB1692	4621	51°23'	9°14'	MUHL-B	STRM	PU6852	7633	48°18'	11°16'
MUHL-B	STRM	UR2040	6040	49°59'	12°29'	MUHL-B	STRM	NE7532	2426	53°32'	10°08'
MUHL-B	STRM	UO6734	6945	49°03'	13°11'	MUHL-B	STRM	NU7949	7726	48°17'	10°04'
MUHL-B	STRM	UQ7732	6945	49°02'	13°19'	MUHL-B	STRM	QU1977	7437	48°40'	11°58'
MUHL-B	STRM	UO7232	6945	49°02'	13°15'	MUHL-B	STRM	TP8077	7438	48°30'	12°01'
MUHL-B	HILL	UQ7231	6945	49°01'	13°15'	MUHL-B	STRM	TP9584	7439	48°34'	12°13'
MUHL-B	STRM	UQ7430	6945	49°01'	13°17'	MUHL-B	STRM	UU3758	6742	49°15'	12°46'
MUHL-B	STRM	LV8890	6410	49°33'	7°27'	MUHL-B	MT	UQ2159	6741	49°15'	12°32'
MUHL-B	STRM	LV8989	6410	49°33'	7°28'	MUHL-B	HILL	PA7002	6334	49°39'	11°22'
MUHL-B	HILL	MA0817	6112	49°48'	7°43'	MUHL-B	STRM	PE1019	2529	53°24'	10°39'
MUHL-B	HILL	MV2399	6313	49°38'	7°56'	MUHL-B	STRM	MV4035	6915	49°04'	8°11'
MUHL-B	HILL	QV0606	7236	48°46'	11°49'	MUHL-B	STRM	MV4632	6915	49°02'	8°16'
MUHL-B	STRM	PQ3363	7530	48°24'	10°48'	MUHL-B	OTCH	QU0042	7836	48°12'	11°41'
MUHL-B	STRM	QU1774	7537	48°29'	11°56'	MUHL-B	HILL	TP7715	8038	47°57'	12°01'
MUHL-B	STRM	LV6647	6809	49°10'	7°10'	MUHL-B	STRM	UP4608	8043	47°54'	12°56'
MUHL-B	HILL	MA2794	5413	50°30'	7°58'	MUHL-B	HILL	NB9652	4919	51°01'	8°56'
MUHL-B	STRM	UQ0688	6439	49°31'	12°19'	MUHL-B	HILL	NB0351	4920	51°01'	9°02'

NAME	DESIGNATION	GRID REF.	SHEET NO.	LAT.	LONG.	NAME	DESIGNATION	GRID REF.	SHEET NO.	LAT.	LONG.
MÜHL-B.	HILL	P04604	3632	52°22'	11°08'	MÜHL-B.	STRM	TR9406	6338	49°40'	12°08'
MÜHL-B.	STRM	N01437	3321	52°41'	9°13'	MÜHL-B.	STRM	TR8605	6338	49°40'	12°02'
MÜHL-B.	STRM	ND2129	3321	52°37'	9°19'	MÜHL-B.	HILL	PV9298	6335	49°36'	11°40'
MÜHL-B.	STRM	TP7630	7938	48°05'	11°59'	MÜHL-B.	HILL	PC1111	4429	51°32'	10°36'
MÜHL-B.	STRM	U07728	7045	49°00'	13°19'	MÜHL-B.	STRM	PC1111	4429	51°32'	10°36'
MÜHL-B.	SLP	U07428	7045	48°59'	13°17'	MÜHL-B. ODER LACHTER-B.	STRM	MU0562	7512	48°24'	7°43'
MÜHL-B.	STRM	U08028	7046	49°00'	13°22'	MÜHL-BERG	SLP	PA8566	5735	50°13'	11°35'
MÜHL-B.	STRM	U07827	7046	48°59'	13°20'	MÜHL-BERG	FARM	PV0824	7028	48°58'	10°29'
MÜHL-B.	STRM	NA1047	6020	49°59'	9°08'	MÜHL-BERG	SLP	NV1795	6321	49°36'	9°14'
MÜHL-B.	STRM	NA2036	6021	49°59'	9°17'	MÜHL-BERG	FRST	NV0798	6320	49°38'	9°06'
MÜHL-B.	STRM	Q07885	8336	47°41'	11°46'	MÜHL-BERG	SLP	NA5550	5824	50°06'	9°46'
MÜHL-B.	DTCH	Q07385	8336	47°41'	11°43'	MÜHL-G.	DTCH	LB7428	5209	50°47'	7°13'
MÜHL-B.	STRM	N00847	3220	52°46'	9°07'	MÜHL-G.	DTCH	PA7466	5734	50°13'	11°26'
MÜHL-B.	HILL	N86992	4626	51°22'	9°59'	MÜHL-GR.	DTCH	PA8057	5835	50°08'	11°31'
MÜHL-B.	STRM	PU5320	7932	48°01'	11°03'	MÜHL-GR.	STRM	NA2671	5722	50°17'	9°22'
MÜHL-B.	DTCH	PU6522	7933	48°02'	11°13'	MÜHL-GR.	DTCH	PA8051	5935	50°05'	11°31'
MÜHL-B.	HILL	QU2119	8037	47°59'	11°58'	MÜHL-GR.	STRM	N88830	5127	50°49'	10°15'
MÜHL-B.	FRST	NA0943	5920	50°02'	9°08'	MÜHL-GR.	DTCH	PT8184	8334	47°41'	11°25'
MÜHL-B.	AN	NA0839	5920	50°00'	9°07'	MÜHL-GR.	DTCH	N88556	4927	51°03'	10°13'
MÜHL-B.	STRM	PA7354	5834	50°07'	11°25'	MÜHL-GR.	STRM	PT6695	8233	47°47'	11°13'
MÜHL-B.	HILL	LA8149	5910	50°05'	7°20'	MÜHL-GR.	STRM	PT6794	8233	47°47'	11°14'
MÜHL-B.	HILL	NA3345	5922	50°03'	9°28'	MÜHL-GR.	DTCH	N82335	5122	50°52'	9°20'
MÜHL-B.	HILL	MA2048	5913	50°05'	7°53'	MÜHL-GR.	STRM	N84129	5123	50°49'	9°35'
MÜHL-B.	STRM	MA3943	5914	50°02'	8°09'	MÜHL-GR.	STRM	PC1579	3830	52°09'	10°41'
MÜHL-B.	STRM	PV5498	6332	49°37'	11°08'	MÜHL-GR.	STRM	PA0253	5828	50°07'	10°26'
MÜHL-B.	MT	QV1061	6737	49°16'	11°53'	MÜHL-GR.	STRM	PA3376	5631	50°19'	10°52'
MÜHL-B.	STRM	Q08960	6738	49°15'	12°06'	MÜHL-GR.	STRM	QA0486	5637	50°23'	11°52'
MÜHL-B.	MT	NA4264	5723	50°14'	9°35'	MÜHL-GR.	STRM	N82363	4813	51°07'	7°54'
MÜHL-B.	HILL	MA7849	5918	50°06'	8°41'	MÜHL-GR.	DTCH	PA2174	5630	50°18'	10°42'
MÜHL-B.	STRM	MA9947	5919	50°04'	8°59'	MÜHL-GR.	STRM	PA2267	5730	50°14'	10°43'
MÜHL-B.	STRM	KA9746	5903	50°02'	6°10'	MÜHL-GR.	DTCH	PA4168	5731	50°15'	10°59'
MÜHL-B.	STRM	MA1471	5712	50°17'	7°47'	MÜHL-GR.	DTCH	N88465	4827	51°08'	10°12'
MÜHL-B.	HILL	MA1470	5712	50°16'	7°47'	MÜHL-GR.	STRM	N88053	4918	51°02'	8°43'
MÜHL-B.	STRM	MA0570	5712	50°16'	7°40'	MÜHL-GR.	STRM	N87852	4918	51°01'	8°41'
MÜHL-B.	STRM	PA0771	5729	50°17'	10°30'	MÜHL-GR.	DTCH	N80794	4520	51°24'	9°06'
MÜHL-B.	STRM	PA0769	5729	50°16'	10°30'	MÜHL-GR.	STRM	NC1905	4521	51°30'	9°16'
MÜHL-B.	STRM	PA1166	5729	50°14'	10°34'	MÜHL-GR.	DTCH	UC5543	6844	49°07'	13°01'
MÜHL-B.	HILL	MA7392	5517	50°29'	8°37'	MÜHL-GR.	VAL	PV9296	6435	49°35'	11°40'
MÜHL-B.	DTCH	UQ2985	6541	49°30'	12°38'	MÜHL-GR.	STRM	M86540	5017	50°55'	8°30'
MÜHL-B.	HILL	UQ2185	6541	49°29'	12°32'	MÜHL-GR.	DTCH	UQ7634	6945	49°03'	13°18'
MÜHL-B.	DTCH	UQ2384	6541	49°29'	12°34'	MÜHL-GR.	DTCH	MV2996	6314	49°37'	8°01'
MÜHL-B.	HILL	UQ2980	6541	49°27'	12°38'	MÜHL-GR.	DTCH	MA1135	6012	49°58'	7°46'
MÜHL-B.	SLP	LV9568	6611	49°21'	7°33'	MÜHL-GR.	VAL	UQ1054	6740	49°13'	12°23'
MÜHL-B.	MT	N83316	5322	50°42'	9°28'	MÜHL-GR.	STRM	N81763	4821	51°07'	9°14'
MÜHL-B.	HILL	N82711	5322	50°39'	9°23'	MÜHL-GR.	STRM	LB7229	5109	50°48'	7°11'
MÜHL-B.	MT	N84807	5324	50°37'	9°41'	MÜHL-GR.	STRM	N86934	5117	50°51'	8°34'
MÜHL-B.	STRM	N87306	5326	50°36'	10°02'	MÜHL-GR.	DTCH	LB1134	5103	50°50'	6°19'
MÜHL-B.	MT	N89409	5327	50°37'	10°20'	MÜHL-GR.	DTCH	LB1033	5103	50°49'	6°18'
MÜHL-B.	MT	PA2873	5730	50°18'	10°48'	MÜHL-GR.	DTCH	N86144	5025	50°57'	9°52'
MÜHL-B.	HILL	MA0268	5711	50°15'	7°38'	MÜHL-GR.	STRM	PA05957	3134	52°50'	11°22'
MÜHL-B.	STRM	QA0443	5937	50°00'	11°51'	MÜHL-GR.	DTCH	PA7529	6134	49°53'	11°26'
MÜHL-B.	HILL	QA0443	5937	50°00'	11°51'	MÜHL-GR.	DTCH	UQ2278	6541	49°26'	12°32'
MÜHL-B.	STRM	PA8542	5935	50°00'	11°35'	MÜHL-GR.	DTCH	NC8513	4427	51°34'	10°14'
MÜHL-B.	HILL	N85522	5224	50°45'	9°47'	MÜHL-GR.	DTCH	NC8706	4427	51°30'	10°15'
MÜHL-B.	SLP	NA3452	5822	50°07'	9°29'	MÜHL-GR.	VAL	UQ1255	6740	49°13'	12°25'
MÜHL-B.	AN	NA4460	5823	50°11'	9°37'	MÜHL-GR.	DTCH	UN3097	8142	47°48'	12°44'
MÜHL-B.	AN	NA4157	5823	50°10'	9°34'	MÜHL-GR.	STRM	PO1747	3230	52°46'	10°44'
MÜHL-B.	STRM	M84313	5315	50°40'	8°11'	MÜHL-GR.	STRM	U08028	7046	49°00'	13°22'
MÜHL-B.	MT	M85310	5316	50°38'	8°20'	MÜHL-GR.	DTCH	PU6123	7932	48°02'	11°10'
MÜHL-B.	MT	M85909	5316	50°38'	8°25'	MÜHL-GR.	DTCH	NE0322	2520	53°27'	9°03'
MÜHL-B.	STRM	MA1473	5612	50°18'	7°47'	MÜHL-GR.	DTCH	MA1545	5912	50°03'	7°49'
MÜHL-B.	HILL	NA2872	5622	50°18'	9°23'	MÜHL-GR.	DTCH	PA3506	6331	49°41'	10°52'
MÜHL-B.	STRM	NA4741	5923	50°01'	9°40'	MÜHL-GR.	STRM	PA1263	5729	50°12'	10°34'
MÜHL-B.	STRM	NA4945	5924	50°03'	9°41'	MÜHL-GR.	STRM	N85610	5324	50°38'	9°47'
MÜHL-B.	HILL	NA4842	5924	50°02'	9°40'	MÜHL-GR.	STRM	NA6456	5825	50°09'	9°54'
MÜHL-B.	STRM	NA8047	5926	50°04'	10°07'	MÜHL-GR.	GRGE	NA4257	5823	50°10'	9°35'
MÜHL-B.	STRM	UQ1666	6640	49°19'	12°28'	MÜHL-GRO.	MUW	PA2667	5730	50°14'	10°46'
MÜHL-B.	STRM	UQ1066	6640	49°19'	12°23'	MÜHL-GRO.	VAL	NA8330	6026	49°55'	10°10'
MÜHL-B.	STRM	PV9193	6435	49°34'	11°38'	MÜHL-GRO.	VAL	NA1741	5921	50°01'	9°14'
MÜHL-B.	STRM	UQ2372	6641	49°22'	12°34'	MÜHL-GRUND	FRST	PA8658	5835	50°09'	11°36'
MÜHL-B.	STRM	TQ9969	6639	49°20'	12°14'	MÜHL-H.	FRST	TR8746	5938	50°02'	12°02'
MÜHL-B.	SLP	TR8619	6238	49°47'	12°02'	MÜHL-H.	FRST	NA9066	5727	50°14'	10°16'
MÜHL-B.	STRM	UQ2865	6641	49°19'	12°38'	MÜHL-H.	FRST	PA7716	6234	49°46'	11°28'
MÜHL-B.	STRM	NA1020	6120	49°50'	9°08'	MÜHL-H.	MT	NA4916	6224	49°48'	9°41'
MÜHL-B.	STRM	PA9212	6236	49°44'	11°40'	MÜHL-H.	FRST	UQ7807	7146	48°48'	13°20'
MÜHL-B.	STRM	PT2787	8230	47°43'	10°41'	MÜHL-H.	FRST	UQ9607	7147	48°48'	13°35'
MÜHL-B.	HILL	UR1614	6240	49°45'	12°27'	MÜHL-H.	FRST	PT8297	8134	47°48'	11°26'
MÜHL-B.	STRM	UR0911	6240	49°43'	12°21'	MÜHL-H.	FRST	UQ1895	6440	49°35'	12°29'
MÜHL-B.	STRM	MC0787	3711	52°13'	7°38'	MÜHL-H.	FRST	UQ6720	7045	48°55'	13°11'
MÜHL-B.	STRM	TR9802	6339	49°38'	12°12'	MÜHL-H.	FRST	UQ6819	7045	48°55'	13°12'
MÜHL-B.	STRM	UR1305	6340	49°40'	12°25'	MÜHL-H.	FRST	UQ7116	7145	48°53'	13°14'
MÜHL-B.	MT	UR2807	6341	49°41'	12°37'	MÜHL-H.	FRST	UQ6016	7144	48°53'	13°05'
MÜHL-B.	STRM	UR2105	6341	49°40'	12°31'	MÜHL-H.	FRST	UQ6210	7144	48°50'	13°07'
MÜHL-B.	STRM	TR9507	6338	49°41'	12°10'	MÜHL-H.	FRST	PV9894	6436	49°34'	11°44'

NAME	DESIG-NATION	GRID REF.	SHEET NO.	LAT.	LONG.	NAME	DESIG-NATION	GRID REF.	SHEET NO.	LAT.	LONG.
MÜHL-H.	FRST	QV0490	6436	49°32'	11°49'	MÜHLÄCKER	AN	NU1869	7521	48°28'	9°14'
MÜHL-H.	FRST	UQ7803	7246	48°46'	13°20'	MÜHLÄCKER	AN	MU7197	7217	48°43'	8°37'
MÜHL-H.	FRST	UR1828	6140	49°53'	12°28'	MÜHLÄCKER	AN	NV0512	7120	48°52'	9°04'
MÜHL-H.	FRST	UQ4258	6742	49°15'	12°50'	MÜHLÄCKER	AN	MV8391	6418	49°34'	8°46'
MÜHL-H.	FRST	QV1068	6637	49°20'	11°53'	MÜHLÄCKER	AN	MV7885	6418	49°31'	8°42'
MÜHL-H.	FRST	UQ7717	7045	48°54'	13°19'	MÜHLÄCKER	AN	MU6766	7517	48°27'	8°33'
MÜHL-H.	FRST	QU1525	7937	48°02'	11°53'	MÜHLÄCKER	AN	MV6348	6817	49°11'	8°29'
MÜHL-H.	FRST	QV0776	6537	49°24'	11°51'	MÜHLÄCKER	AN	NV2251	6721	49°13'	9°18'
MÜHL-H.	FRST	TQ9370	6638	49°21'	12°09'	MÜHLÄCKER	AN	MA7733	6018	49°57'	8°41'
MÜHL-K.	MT	MV0166	6611	49°20'	7°38'	MÜHLÄCKER	POPL	MV8822	7019	48°57'	8°50'
MÜHL-K.	HILL	MV0259	6711	49°17'	7°39'	MÜHLÄCKER	RSTA	MV8722	7018	48°57'	8°49'
MÜHL-K.	HILL	LV9450	6811	49°12'	7°33'	MÜHLÄCKER	AN	MU6180	7416	48°34'	8°28'
MÜHL-K.	MT	NA3242	5922	50°02'	9°27'	MÜHLÄCKER	AN	MU6781	7417	48°35'	8°33'
MÜHL-K.	HILL	MV0365	6612	49°20'	7°40'	MÜHLÄCKER	AN	NV5147	6824	49°10'	9°42'
MÜHL-K.	HILL	LV9666	6611	49°20'	7°34'	MÜHLÄCKER	AN	NV3939	6823	49°06'	9°32'
MÜHL-KPF.	MT	M84812	5315	50°39'	8°16'	MÜHLÄCKER	AN	NU3621	7922	48°02'	9°29'
MÜHL-LINDE	MONU	NU5877	7424	48°33'	9°47'	MÜHLÄCKER	AN	NV9014	7127	48°52'	10°14'
MÜHL-RANGEN	MT	PA2763	5730	50°12'	10°47'	MÜHLÄCKER	AN	MT4870	8415	47°35'	8°19'
MÜHL-SCHLAG	FRST	NA5753	5824	50°08'	9°48'	MÜHLÄCKER	FARM	MT7464	8417	47°32'	8°39'
MÜHL-SCHN.	ROAD	MA7845	5918	50°03'	8°41'	MÜHLÄCKER	AN	NV2855	6722	49°15'	9°23'
MÜHL-SCHN.	ROAD	MA7420	6117	49°50'	8°38'	MÜHLÄCKER	AN	NV7256	6725	49°15'	9°59'
MÜHL-SCHN.	ROAD	MA7317	6117	49°48'	8°38'	MÜHLÄCKER	AN	NU829	6920	49°01'	9°07'
MÜHL-T.	VAL	PA8034	6035	49°56'	11°31'	MÜHLÄCKER	AN	NV2236	6921	49°05'	9°18'
MÜHL-T.	POND	UR2048	5940	50°03'	12°29'	MÜHLÄCKER	AN	NV6036	6924	49°04'	9°49'
MÜHL-T.	POND	PA4570	5732	50°16'	11°02'	MÜHLÄCKER	AN	MU8294	7318	48°42'	8°46'
MÜHL-T.	POND	UR1532	6040	49°55'	12°25'	MÜHLÄCKER	AN	MU9296	7219	48°43'	8°53'
MÜHL-T.	VAL	NA5333	6024	49°57'	9°44'	MÜHLÄCKER	AN	PU3227	7930	48°05'	10°46'
MÜHL-T.	POND	N89241	5027	50°55'	10°19'	MÜHLÄCKER	AN	MV7404	7217	48°47'	8°39'
MÜHL-TAL	VAL	QV1075	6637	49°23'	11°54'	MÜHLÄCKER	AN	NV6553	6725	49°14'	9°53'
MÜHL-TAL	VAL	QV1567	6637	49°19'	11°58'	MÜHLÄCKERLE	FARM	NV5521	7024	48°56'	9°45'
MÜHL-U.FLOSSKANAL	CNAL	MU2170	7513	48°29'	7°56'	MÜHLÄCKERWEG	ROAD	NA5802	6324	49°40'	9°48'
MÜHL-U.FLUSSKANAL	CNAL	MU2267	7513	48°27'	7°57'	MÜHLALHALDE	FRST	MT4995	8115	47°48'	8°19'
MÜHL-W.	FRST	PU3319	7930	48°01'	10°47'	MÜHLALPKOPF	MT	UN2095	8241	47°47'	12°36'
MÜHL-W.	MDW	PA8945	5935	50°02'	11°38'	MÜHLARMS-M.	MILL	NA4488	5523	50°26'	9°37'
MÜHL-W.	POND	QA0940	6037	49°58'	11°55'	MÜHLART	FRST	NA5615	6224	49°47'	9°47'
MÜHL-W.	POND	PT9693	8235	47°46'	11°37'	MÜHLAU	FARM	QT1596	8237	47°47'	11°52'
MÜHL-W.	POND	UQ1585	6540	49°29'	12°27'	MÜHLAU	FARM	QT2088	8237	47°42'	11°56'
MÜHL-W.	LAKE	UQ1779	6540	49°26'	12°29'	MÜHLAU	FARM	UP5749	7744	48°17'	13°04'
MÜHL-W.	LAKE	PA9917	6236	49°46'	11°46'	MÜHLAU	AN	UQ5444	6844	49°08'	13°00'
MÜHL-W.	POND	PT9798	8135	47°48'	11°38'	MÜHLAU	AN	MV8223	7018	48°58'	8°45'
MÜHL-W.	ROAD	PV4295	6431	49°35'	10°58'	MÜHLAU	FARM	UN0589	8240	47°43'	12°24'
MÜHL-W.	POND	QV0406	7236	48°46'	11°47'	MÜHLAU	FARM	UQ2630	6941	49°00'	12°37'
MÜHL-W.	FRST	UQ2789	6441	49°32'	12°37'	MÜHLAU	FARM	QT0680	8336	47°38'	11°44'
MÜHL-W.	MDW	UQ6923	7045	48°57'	13°13'	MÜHLAU	FARM	TN8679	8338	47°38'	12°09'
MÜHL-W.	ROAD	PV9611	7136	48°49'	11°40'	MÜHLAU	MDW	PU4307	8031	47°54'	10°55'
MÜHL-W.	ROAD	PV9710	7136	48°49'	11°41'	MÜHLAU	AN	PA3656	5831	50°08'	10°54'
MÜHL-W.	POND	QV1291	6437	49°32'	11°56'	MÜHLAU	MDW	NA2281	5621	50°23'	9°19'
MÜHL-W.	FRST	LV7976	6510	49°25'	7°20'	MÜHLAU	AN	MV5485	6416	49°31'	8°22'
MÜHL-W.	POND	UQ7903	7246	48°46'	13°21'	MÜHLAU-HAFEN	PORT	MV6082	6516	49°29'	8°27'
MÜHL-W.	POND	PA9924	6136	49°50'	11°46'	MÜHLAUER-GR.	DTCH	QT0780	8336	47°38'	11°46'
MÜHL-W.	POND	QA0820	6137	49°48'	11°53'	MÜHLAUGR.	DTCH	MV6093	6416	49°35'	8°27'
MÜHL-W.	POND	PV9689	6436	49°31'	11°43'	MÜHLAUHOF	FARM	PV1206	7229	48°48'	10°32'
MÜHL-W.	POND	TQ9291	6438	49°32'	12°07'	MÜHLB. G.	MILL	TP9629	7939	48°05'	12°16'
MÜHL-W.	POND	UO2575	6541	49°24'	12°35'	MÜHLB. G.	FARM	TP9921	7939	48°01'	12°18'
MÜHL-W.	POND	PV6898	6334	49°37'	11°20'	MÜHLB.	STRM	NV5207	7124	48°49'	9°43'
MÜHL-W.	POND	QU2029	7937	48°05'	11°57'	MÜHLB.	STRM	NV7506	7126	48°48'	10°01'
MÜHL-W.	LAKE	PU3409	8030	47°55'	10°47'	MÜHLB.	STRM	NV5044	6824	49°09'	9°41'
MÜHL-W.	LAKE	PV3298	6331	49°37'	10°50'	MÜHLB.	STRM	MU9761	7519	48°24'	8°58'
MÜHL-W.	POND	PV3797	6331	49°37'	10°54'	MÜHLB.	STRM	MU7756	7618	48°21'	8°41'
MÜHL-W.	POND	PA4606	6332	49°41'	11°01'	MÜHLB.	STRM	UP6196	7244	48°42'	13°07'
MÜHL-W.	POND	PV4799	6332	49°37'	11°02'	MÜHLB.	STRM	NT7190	8225	47°46'	9°57'
MÜHL-W.	LAKE	PA4106	6331	49°41'	10°58'	MÜHLB.	STRM	NT2884	8222	47°42'	9°22'
MÜHL-W.	MDW	NV0495	6320	49°36'	9°04'	MÜHLB.	STRM	NU3305	8022	47°54'	9°26'
MÜHL-W.	MDW	QA1252	5937	50°05'	11°58'	MÜHLB.	STRM	NU3016	8022	48°00'	9°24'
MÜHL-W.	MDW	QA1143	5937	50°00'	11°57'	MÜHLB.	STRM	NU3711	8022	47°57'	9°30'
MÜHL-W.	POND	QA0443	5937	50°00'	11°51'	MÜHLB.	STRM	NV4531	6923	49°02'	9°37'
MÜHL-W.	MDW	QA0052	5936	50°05'	11°48'	MÜHLB.	STRM	NV2531	6922	49°02'	9°20'
MÜHL-W.	MDW	QA0052	5936	50°05'	11°48'	MÜHLB.	STRM	NT4995	8123	47°48'	9°39'
MÜHL-W.	POND	TQ8469	6638	49°20'	12°02'	MÜHLB.	HILL	MA7849	5818	50°06'	8°41'
MÜHL-W.	LAKE	TQ9769	6639	49°20'	12°12'	MÜHLB.	STRM	PA5158	5832	50°09'	11°07'
MÜHL-W.	LAKE	UQ1673	6640	49°23'	12°28'	MÜHLB.	STRM	PA4858	5832	50°09'	11°04'
MÜHL-W.	POND	UQ2366	6641	49°19'	12°34'	MÜHLBACH	STRM	MU1877	7413	48°32'	7°53'
MÜHL-W.	POND	UR1011	6240	49°43'	12°22'	MÜHLBACH	STRM	NU3905	8023	47°54'	9°31'
MÜHL-W.	POND	UR2005	6341	49°40'	12°31'	MÜHLBACH	STRM	MU1216	8012	47°59'	7°49'
MÜHL-W.	LAKE	TR8301	6338	49°37'	11°59'	MÜHLBACH	STRM	MU0416	8012	47°59'	7°43'
MÜHL-WEG	ROAD	MV6594	6317	49°36'	8°31'	MÜHLBACH	STRM	NV3912	7123	48°52'	9°32'
MÜHL-WEG	ROAD	NA4940	5924	50°01'	9°41'	MÜHLBACH	STRM	NV4106	7123	48°48'	9°34'
MÜHL-WEIHER	POND	TR8910	6238	49°42'	12°04'	MÜHLBACH	STRM	NV6812	7125	48°51'	9°56'
MÜHL-WIESEN	AN	PA4501	6332	49°39'	11°01'	MÜHLBACH	STRM	NV8143	6826	49°08'	10°07'
MÜHL-WIESEN	MDW	PV4596	6332	49°36'	11°01'	MÜHLBACH	FARM	LA2068	5704	50°14'	6°29'
MÜHLÄCKER	AN	NV4613	7123	48°52'	9°38'	MÜHLBACH	POPL	TR9863	5839	50°11'	12°10'
MÜHLÄCKER	AN	NV5414	7124	48°53'	9°44'	MÜHLBACH	STRM	NA1362	5721	50°13'	9°11'
MÜHLÄCKER	FARM	MT0662	8412	47°30'	7°45'	MÜHLBACH	STRM	NA9346	5927	50°03'	10°18'
MÜHLÄCKER	AN	NV7322	7026	48°57'	10°00'	MÜHLBACH	STRM	NA9848	5928	50°05'	10°22'

NAME	DESIGNATION	GRID REF.	SHEET NO.	LAT.	LONG.	NAME	DESIGNATION	GRID REF.	SHEET NO.	LAT.	LONG.
MÜHLBACH	STRM	PV1836	6929	49°04'	10°37'	MÜHLBACH	STRM	UN0589	8240	47°43'	12°24'
MÜHLBACH	STRM	MV4043	6815	49°08'	8°11'	MÜHLBACH	FARM	NT7058	8525	47°28'	9°56'
MÜHLBACH	STRM	LV4550	6807	49°11'	6°52'	MÜHLBACH	STRM	UN0390	8240	47°44'	12°22'
MÜHLBACH	STRM	PT5183	8332	47°04'	11°01'	MÜHLBACH	POPL	PV9133	6935	49°01'	11°37'
MÜHLBACH	STRM	MT9490	8219	47°46'	8°55'	MÜHLBACH	DTCH	PV9132	6935	49°01'	11°37'
MÜHLBACH	STRM	MT9588	8219	47°45'	8°56'	MÜHLBACH	DTCH	PV8652	6835	49°12'	11°33'
MÜHLBACH	STRM	MV9753	6719	49°14'	8°58'	MÜHLBACH	POPL	LV0096	6403	49°35'	6°14'
MÜHLBACH	STRM	NV0858	6720	49°16'	9°07'	MÜHLBACH	STRM	MA2327	6113	49°53'	7°56'
MÜHLBACH	POPL	PT9482	8335	47°40'	11°35'	MÜHLBACH	STRM	MV3003	7214	48°47'	8°03'
MÜHLBACH	STRM	MU1582	7413	48°35'	7°05'	MÜHLBACH	DTCH	MA2622	6113	49°51'	7°58'
MÜHLBACH	DTCH	PT2994	8230	47°47'	10°43'	MÜHLBACH	STRM	MU1173	7412	48°30'	7°48'
MÜHLBACH	FARM	NT9490	8227	47°45'	10°15'	MÜHLBACH	STRM	MV2822	7014	48°57'	8°01'
MÜHLBACH	STRM	PT6472	8433	47°35'	11°11'	MÜHLBACH	POPL	MV9238	6819	49°06'	8°53'
MÜHLBACH	STRM	TN7988	8238	47°42'	12°03'	MÜHLBACH	POPL	MA3396	5414	50°31'	8°04'
MÜHLBACH	STRM	MU9462	7519	48°25'	8°55'	MÜHLBACH	STRM	NT0088	8220	47°45'	9°00'
MÜHLBACH	STRM	NU0471	7520	48°29'	9°03'	MÜHLBACH	STRM	TQ9451	6839	49°11'	12°10'
MÜHLBACH	STRM	UP8267	7546	48°27'	13°24'	MÜHLBACH	STRM	UQ0626	7044	48°58'	13°05'
MÜHLBACH	AN	MU7354	7617	48°20'	8°38'	MÜHLBACH	STRM	MU7718	7918	48°01'	8°41'
MÜHLBACH	STRM	MU7758	7618	48°22'	8°41'	MÜHLBACH	STRM	NV9369	6627	49°22'	10°17'
MÜHLBACH	AN	MU7657	7618	48°22'	8°41'	MÜHLBACH	STRM	PV1579	6529	49°27'	10°35'
MÜHLBACH	STRM	NV2068	6621	49°22'	9°17'	MÜHLBACH	STRM	PV2381	6530	49°28'	10°42'
MÜHLBACH	FRST	MV8765	6618	49°20'	8°49'	MÜHLBACH	STRM	MU1650	7613	48°18'	7°52'
MÜHLBACH	STRM	MV8765	6618	49°20'	8°49'	MÜHLBACH	STRM	MU2756	7614	48°21'	8°01'
MÜHLBACH	STRM	MV9364	6619	49°20'	8°54'	MÜHLBACH	STRM	MU2854	7614	48°20'	8°02'
MÜHLBACH	STRM	MU0733	7812	48°09'	7°45'	MÜHLBACH	STRM	MU0757	7612	48°22'	7°45'
MÜHLBACH	STRM	MU0932	7812	48°08'	7°47'	MÜHLBACH	STRM	MT5391	8216	47°46'	8°22'
MÜHLBACH	STRM	MU1231	7812	48°08'	7°49'	MÜHLBACH	STRM	MT3984	8215	47°44'	8°11'
MÜHLBACH	STRM	MU1830	7813	48°07'	7°54'	MÜHLBACH	STRM	UP0201	8140	47°50'	12°21'
MÜHLBACH	STRM	MU1529	7813	48°06'	7°52'	MÜHLBACH	STRM	UQ5025	7043	48°58'	12°57'
MÜHLBACH	STRM	MU8433	7818	48°09'	8°47'	MÜHLBACH	STRM	UQ1327	7040	48°58'	12°26'
MÜHLBACH	STRM	MU5331	7816	48°08'	8°22'	MÜHLBACH	STRM	UQ2024	7041	48°57'	12°32'
MÜHLBACH	POPL	M85605	5416	50°36'	8°23'	MÜHLBACH	STRM	UQ3626	7042	48°58'	12°46'
MÜHLBACH	STRM	MV9909	7115	48°50'	8°10'	MÜHLBACH	STRM	PV1423	7029	48°57'	10°34'
MÜHLBACH	STRM	MV9809	7114	48°50'	8°10'	MÜHLBACH	STRM	NV8743	6827	49°08'	10°11'
MÜHLBACH	STRM	MV3707	7114	48°49'	8°08'	MÜHLBACH	STRM	MU1627	7913	48°05'	7°52'
MÜHLBACH	STRM	N83824	5223	50°46'	9°32'	MÜHLBACH	STRM	MU1324	7913	48°04'	7°50'
MÜHLBACH	STRM	PA2353	5830	50°07'	10°43'	MÜHLBACH	STRM	MU1422	7913	48°03'	7°51'
MÜHLBACH	POPL	UR0551	5939	50°05'	12°16'	MÜHLBACH	STRM	MU1421	7913	48°02'	7°51'
MÜHLBACH	STRM	PA1161	5829	50°11'	10°34'	MÜHLBACH	STRM	MU5862	7516	48°25'	8°26'
MÜHLBACH	STRM	PA1857	5829	50°09'	10°39'	MÜHLBACH	STRM	MU2563	7513	48°25'	7°59'
MÜHLBACH	STRM	PA0856	5829	50°09'	10°31'	MÜHLBACH	STRM	MU1962	7513	48°24'	7°55'
MÜHLBACH	STRM	PA1345	5929	50°03'	10°35'	MÜHLBACH	STRM	UP7152	7645	48°18'	13°16'
MÜHLBACH	STRM	MA8461	5718	50°12'	8°47'	MÜHLBACH	STRM	MT6292	8217	47°47'	8°29'
MÜHLBACH	POPL	NA8774	5627	50°19'	10°13'	MÜHLBACH	STRM	MT3171	8414	47°35'	8°05'
MÜHLBACH	STRM	MU1758	7613	48°22'	7°53'	MÜHLBACH	STRM	NT4868	8423	47°34'	9°38'
MÜHLBACH	STRM	MU3051	7614	48°18'	8°04'	MÜHLBACH	STRM	MT0972	8412	47°36'	7°47'
MÜHLBACH	STRM	MU6506	8017	47°54'	8°32'	MÜHLBACH	STRM	LA1117	6204	49°46'	6°22'
MÜHLBACH	STRM	NU5325	7924	48°05'	9°43'	MÜHLBACH	POPL	NA5434	6024	49°57'	9°45'
MÜHLBACH	STRM	MV7486	6417	49°32'	8°38'	MÜHLBACH	POPL	N83942	5023	50°56'	9°33'
MÜHLBACH	STRM	MU1117	7912	48°00'	7°49'	MÜHLBACH	STRM	NV4560	6723	49°17'	9°37'
MÜHLBACH	STRM	MU0626	7912	48°05'	7°44'	MÜHLBACH	STRM	NU0471	7420	48°29'	9°03'
MÜHLBACH	STRM	MU1125	7912	48°04'	7°49'	MÜHLBACH	STRM	NU1481	7421	48°35'	9°11'
MÜHLBACH	STRM	MU0524	7912	48°04'	7°44'	MÜHLBACH	STRM	NT0686	8220	47°44'	9°05'
MÜHLBACH	STRM	MU0621	7912	48°02'	7°44'	MÜHLBACH	STRM	NT2394	8221	47°48'	9°19'
MÜHLBACH	STRM	NU4424	7923	48°04'	9°35'	MÜHLBACH	STRM	NT1591	8221	47°46'	9°12'
MÜHLBACH	STRM	NU4620	7923	48°02'	9°37'	MÜHLBACH	STRM	MU0138	7812	48°11'	7°40'
MÜHLBACH	STRM	NT0396	8120	47°49'	9°02'	MÜHLBACH	MOW	NT7292	8225	47°47'	9°58'
MÜHLBACH	STRM	NU3102	8122	47°52'	9°25'	MÜHLBACH	STRM	NT4086	8223	47°44'	9°32'
MÜHLBACH	STRM	PU1204	8129	47°53'	10°30'	MÜHLBACH	STRM	NT6193	8224	47°47'	9°49'
MÜHLBACH	STRM	PT2297	8129	47°49'	10°38'	MÜHLBACH	STRM	NT7873	8326	47°36'	10°02'
MÜHLBACH	STRM	NU9003	8127	47°52'	10°12'	MÜHLBACH	STRM	NV5705	7224	48°48'	9°47'
MÜHLBACH	STRM	NU8401	8126	47°51'	10°07'	MÜHLBACH	STRM	UP3597	7242	48°42'	12°46'
MÜHLBACH	STRM	UN4797	8143	47°48'	12°58'	MÜHLBACH	STRM	UU5205	7243	48°47'	12°59'
MÜHLBACH	STRM	MU2662	7514	48°24'	8°00'	MÜHLBACH	STRM	UU4904	7243	48°46'	12°56'
MÜHLBACH	STRM	NT1872	8321	47°36'	9°14'	MÜHLBACH	STRM	UQ4604	7243	48°46'	12°54'
MÜHLBACH	STRM	NT3281	8322	47°41'	9°26'	MÜHLBACH	STRM	UP4099	7243	48°43'	12°49'
MÜHLBACH	STRM	NT3380	8322	47°40'	9°26'	MÜHLBACH	STRM	PU0896	7228	48°42'	10°28'
MÜHLBACH	STRM	NT2579	8322	47°40'	9°20'	MÜHLBACH	STRM	MU2949	7714	48°17'	8°02'
MÜHLBACH	STRM	NT4373	8323	47°36'	9°34'	MÜHLBACH	STRM	MU3148	7714	48°17'	8°04'
MÜHLBACH	STRM	NV0954	6720	49°14'	9°07'	MÜHLBACH	STRM	MU1244	7712	48°15'	7°49'
MÜHLBACH	STRM	PV0485	6428	49°30'	10°26'	MÜHLBACH	STRM	UP2253	7641	48°18'	12°36'
MÜHLBACH	STRM	MU7682	7418	48°35'	8°40'	MÜHLBACH	STRM	MA6030	6016	49°55'	8°26'
MÜHLBACH	STRM	PV8457	6735	49°14'	11°32'	MÜHLBACH	STRM	PA4719	6132	49°48'	11°02'
MÜHLBACH	STRM	PV2447	6830	49°10'	10°42'	MÜHLBACH	STRM	NA8025	6126	49°52'	10°07'
MÜHLBACH	STRM	NV9860	6728	49°17'	10°21'	MÜHLBACH	STRM	NU9307	8027	47°55'	10°14'
MÜHLBACH	STRM	NA6706	6225	49°42'	9°56'	MÜHLBACH	STRM	PU2217	8029	48°00'	10°38'
MÜHLBACH	STRM	UP7090	7345	48°39'	13°14'	MÜHLBACH	STRM	NU6311	8025	47°57'	9°50'
MÜHLBACH	STRM	PU4692	7331	48°40'	10°59'	MÜHLBACH	STRM	NU6310	8025	47°56'	9°50'
MÜHLBACH	STRM	PU4890	7332	48°39'	11°01'	MÜHLBACH	STRM	NU6609	8025	47°56'	9°53'
MÜHLBACH	STRM	PU6989	7333	48°38'	11°17'	MÜHLBACH	STRM	NU6408	8025	47°55'	9°52'
MÜHLBACH	STRM	PU2391	7330	48°40'	10°40'	MÜHLBACH	STRM	NU3910	8023	47°56'	9°31'
MÜHLBACH	STRM	NV1725	7021	48°59'	9°14'	MÜHLBACH	STRM	NU4109	8023	47°56'	9°33'
MÜHLBACH	STRM	MV7423	7017	48°58'	8°39'	MÜHLBACH	STRM	NU4207	8023	47°55'	9°34'
MÜHLBACH	STRM	UQ0241	6939	49°05'	12°17'	MÜHLBACH	STRM	NU5515	8024	47°59'	9°44'

NAME	DESIG-NATION	GRID REF.	SHEET NO.	LAT.	LONG.	NAME	DESIG-NATION	GRID REF.	SHEET NO.	LAT.	LONG.
MÜHLBACH	STRM	NU3607	8022	47°55'	9°29'	MÜHLBAUERN-B.	SLP	UQ6344	6844	49°08'	13°07'
MÜHLBACH	STRM	NU0414	8020	47°59'	9°07'	MÜHLBCH.	STRM	UP6991	7345	48°39'	13°13'
MÜHLBACH	STRM	MU6800	8117	47°51'	8°34'	MÜHLBCH.	STRM	UV4909	7143	53°18'	12°44'
MÜHLBACH	STRM	NU4837	7823	48°11'	9°39'	MÜHLBCH.	STRM	NA8430	6027	49°55'	10°10'
MÜHLBACH	POPL	LV5576	6508	49°25'	7°00'	MÜHLBCH.	STRM	NA9429	6027	49°54'	10°19'
MÜHLBACH	POPL	MV9238	6919	49°06'	8°53'	MÜHLBCH.	STRM	NA9129	6027	49°54'	10°16'
MÜHLBACH	STRM	NU5038	7824	48°12'	9°40'	MÜHLBERG	HILL	PU0142	7728	48°13'	10°22'
MÜHLBACH	STRM	NU5735	7824	48°10'	9°46'	MÜHLBERG	HILL	PU1345	7729	48°15'	10°31'
MÜHLBACH	OTCH	UP1925	7941	48°03'	12°34'	MÜHLBERG	HILL	PU1842	7729	48°13'	10°35'
MÜHLBACH	STRM	TP9953	7639	48°18'	12°17'	MÜHLBERG	ROGE	PU2748	7730	48°16'	10°43'
MÜHLBACH	STRM	TP8658	7638	48°20'	12°07'	MÜHLBERG	HILL	PU2945	7730	48°15'	10°44'
MÜHLBACH	STRM	NU8140	7726	48°12'	10°05'	MÜHLBERG	FRST	NU7643	7726	48°14'	10°01'
MÜHLBACH	POPL	UP9280	7447	48°34'	13°32'	MÜHLBERG	MT	OV0167	6636	49°19'	11°46'
MÜHLBACH	STRM	MU3099	7214	48°44'	8°03'	MÜHLBERG	AN	NV4570	6625	49°23'	9°54'
MÜHLBACH	STRM	MU3697	7214	48°44'	8°08'	MÜHLBERG	MT	NV4566	6623	49°21'	9°37'
MÜHLBACH	STRM	MU3197	7214	48°43'	8°04'	MÜHLBERG	EST	PA7855	5835	50°07'	11°29'
MÜHLBACH	FRST	MU5086	7315	48°37'	8°19'	MÜHLBERG	HILL	PA6744	5934	50°01'	11°20'
MÜHLBACH	STRM	MU1170	7512	48°29'	7°48'	MÜHLBERG	FRST	NV8427	7026	48°59'	10°09'
MÜHLBACH	POPL	MU2745	7714	48°15'	8°01'	MÜHLBERG	SLP	UQ1446	6840	49°08'	12°27'
MÜHLBACH	STRM	MU2645	7714	48°15'	8°00'	MÜHLBERG	SLP	UQ0845	6840	49°08'	12°22'
MÜHLBACH	STRM	MU0241	7712	48°13'	7°41'	MÜHLBERG	HILL	UQ2650	6841	49°11'	12°37'
MÜHLBACH	STRM	NU5949	7724	48°17'	9°48'	MÜHLBERG	HILL	LV7648	6809	49°10'	7°18'
MÜHLBACH	STRM	NU8032	7826	48°08'	10°05'	MÜHLBERG	AN	MT8493	8218	47°47'	8°47'
MÜHLBACH	STRM	PU2432	7830	48°08'	10°40'	MÜHLBERG	FRST	MT9993	8219	47°47'	8°59'
MÜHLBACH	STRM	MU6823	7917	48°04'	8°34'	MÜHLBERG	HILL	UQ1946	6841	49°08'	12°31'
MÜHLBACH	FARM	UP1902	8141	47°51'	12°35'	MÜHLBERG	FARM	UQ2542	6841	49°06'	12°36'
MÜHLBACH	STRM	TP8505	8138	47°52'	12°07'	MÜHLBERG	HILL	UQ2442	6841	49°06'	12°35'
MÜHLBACH	FARM	TP8011	8038	47°55'	12°03'	MÜHLBERG	AN	NV2060	6721	49°17'	9°16'
MÜHLBACH	STRM	NU1300	8121	47°51'	9°10'	MÜHLBERG	AN	MV9754	6719	49°14'	8°58'
MÜHLBACH	STRM	NT2495	8121	47°48'	9°19'	MÜHLBERG	MT	PT5970	8432	47°34'	11°07'
MÜHLBACH	STRM	NT1294	8121	47°48'	9°10'	MÜHLBERG	FARM	PT3272	8430	47°35'	10°46'
MÜHLBACH	STRM	NV8289	6426	49°33'	10°08'	MÜHLBERG	AN	MV9634	6919	49°03'	8°57'
MÜHLBACH	STRM	NV9284	6427	49°30'	10°16'	MÜHLBERG	FRST	MV9561	6619	49°18'	8°56'
MÜHLBACH	POPL	IN8780	8339	47°38'	12°10'	MÜHLBERG	AN	MV9560	6619	49°18'	8°56'
MÜHLBACH	OTCH	QT2486	8337	47°41'	11°59'	MÜHLBERG	POPL	MU4128	7815	48°06'	8°13'
MÜHLBACH	STRM	PU2322	7929	48°02'	10°39'	MÜHLBERG	AN	MU7928	7818	48°06'	8°43'
MÜHLBACH	STRM	PU1512	8029	47°57'	10°32'	MÜHLBERG	HILL	NU0833	7820	48°09'	9°07'
MÜHLBACH	STRM	PU1310	8029	47°56'	10°31'	MÜHLBERG	FRST	NB0212	5320	50°40'	9°02'
MÜHLBACH	STRM	NA9546	5928	50°03'	10°20'	MÜHLBERG	AN	MV9301	7219	48°46'	8°54'
MÜHLBACH	STRM	PA6057	5833	50°09'	11°14'	MÜHLBERG	FRST	MV5613	7116	48°52'	8°24'
MÜHLBACH	STRM	MV7677	6518	49°27'	8°40'	MÜHLBERG	FRST	MV8408	7118	48°49'	8°47'
MÜHLBACH	STRM	MV7976	6518	49°26'	8°43'	MÜHLBERG	FRST	MV7705	7118	48°48'	8°41'
MÜHLBACH	STRM	MV7676	6518	49°26'	8°40'	MÜHLBERG	MT	NB3216	5222	50°42'	9°27'
MÜHLBACH	STRM	PA0430	6028	49°55'	10°27'	MÜHLBERG	HILL	PA2762	5830	50°12'	10°47'
MÜHLBACH	STRM	NA9501	6327	49°39'	10°19'	MÜHLBERG	MT	NB8960	5827	50°11'	10°15'
MÜHLBACH	STRM	NU4786	7323	48°37'	9°38'	MÜHLBERG	SLP	NA7767	5726	50°15'	10°05'
MÜHLBACH	OTCH	NU6387	7325	48°38'	9°52'	MÜHLBERG	MT	NA7167	5726	50°15'	10°00'
MÜHLBACH	STRM	MU3194	7314	48°42'	8°04'	MÜHLBERG	MT	PA0409	6228	49°43'	10°26'
MÜHLBACH	STRM	MU3088	7314	48°38'	8°03'	MÜHLBERG	HILL	NU1626	7921	48°05'	9°13'
MÜHLBACH	STRM	MU3286	7314	48°37'	8°05'	MÜHLBERG	FRST	NV1992	6421	49°35'	9°16'
MÜHLBACH	STRM	KA9649	5902	50°03'	6°09'	MÜHLBERG	POPL	TR9513	6238	49°44'	12°09'
MÜHLBACH	STRM	KA9647	5902	50°02'	6°09'	MÜHLBERG	AN	NA4406	6223	49°42'	9°37'
MÜHLBACH	FARM	KA9748	5903	50°03'	6°10'	MÜHLBERG	FRST	NA1211	6221	49°45'	9°10'
MÜHLBACH	STRM	NT6773	8325	47°36'	9°53'	MÜHLBERG	AN	NA4111	6223	49°45'	9°34'
MÜHLBACH	STRM	NV0932	6920	49°02'	9°07'	MÜHLBERG	HILL	NU3522	7922	48°03'	9°28'
MÜHLBACH	STRM	NV0631	6920	49°02'	9°05'	MÜHLBERG	MT	LV9945	6811	49°09'	7°37'
MÜHLBACH	POPL	LV6469	6608	49°21'	7°08'	MÜHLBERG	HILL	LV4244	6811	49°08'	7°31'
MÜHLBACH	STRM	PV3775	6531	49°25'	10°53'	MÜHLBERG	MT	VQ0011	7147	48°51'	13°38'
MÜHLBACH	STRM	MT3574	8314	47°37'	8°08'	MÜHLBERG	SLP	UQ9109	7147	48°49'	13°31'
MÜHLBACH	STRM	MT3573	8314	47°36'	8°08'	MÜHLBERG	FARM	UQ7201	7245	48°45'	13°16'
MÜHLBACH	STRM	MA3675	5614	50°19'	8°06'	MÜHLBERG	HILL	UP7397	7245	48°43'	13°16'
MÜHLBACH	STRM	MA6247	5916	50°04'	8°28'	MÜHLBERG	AN	MV7957	6718	49°16'	8°43'
MÜHLBACH	STRM	MA5543	5916	50°02'	8°22'	MÜHLBERG	AN	MV9560	6719	49°18'	8°56'
MÜHLBACH	STRM	MA3723	6114	49°51'	8°07'	MÜHLBERG	AN	NV0751	6720	49°13'	9°06'
MÜHLBACH A. GLAN	POPL	LV8989	6410	49°33'	7°28'	MÜHLBERG	AN	NV3359	6722	49°17'	9°27'
MÜHLBACH WEG	ROAD	MA7304	6317	49°41'	8°38'	MÜHLBERG	SLP	PV7495	6434	49°35'	11°25'
MÜHLBACH-GR.	STRM	MV4461	6615	49°18'	8°14'	MÜHLBERG	ROGE	MA4988	5515	50°26'	8°17'
MÜHLBACHER BERG	MT	TN8680	8338	47°38'	12°09'	MÜHLBERG	FRST	MA5083	5515	50°24'	8°18'
MÜHLBACHER TOS	VAL	NA5134	6024	49°57'	9°43'	MÜHLBERG	AN	NV6676	6525	49°26'	9°55'
MÜHLBACHER WALOUNG	FRST	TR9963	5839	50°11'	12°11'	MÜHLBERG	HILL	UP8790	7346	48°39'	13°28'
MÜHLBACHER WEG	ST	NV2268	6621	49°22'	9°18'	MÜHLBERG	HILL	UP8489	7346	48°39'	13°26'
MÜHLBACHHOF	EST	NV1204	7221	48°47'	9°10'	MÜHLBERG	MT	UP8186	7346	48°37'	13°23'
MÜHLBACHML	STRM	UR1211	6240	49°43'	12°23'	MÜHLBERG	SLP	UP9293	7347	48°41'	13°32'
MÜHLBACHLE	STRM	MT8393	8218	47°47'	8°46'	MÜHLBERG	FARM	UP6588	7345	48°38'	13°10'
MÜHLBACHLE	OTCH	NU0104	8120	47°53'	9°01'	MÜHLBERG	MT	TQ8947	6938	49°03'	12°07'
MÜHLBACHLE	STRM	NU0353	7620	48°20'	9°02'	MÜHLBERG	HILL	PV1205	7229	48°47'	10°31'
MÜHLBACHLE IN	STRM	NU0106	8020	47°54'	9°01'	MÜHLBERG	HILL	PV2402	7230	48°45'	10°41'
MÜHLBACHS-KPF.	HILL	NA1362	5721	50°13'	9°11'	MÜHLBERG	HILL	UN0489	8240	47°43'	12°23'
MÜHLBACHSTE IN	MONU	NU4653	7623	48°20'	9°37'	MÜHLBERG	FARM	TN9696	8239	47°47'	12°17'
MÜHLBACHWE INBERG	AN	NV1526	7021	48°59'	9°13'	MÜHLBERG	HILL	UR2942	6041	49°55'	12°37'
MÜHLBACHWIESEN	MOW	NU3003	8122	47°53'	9°24'	MÜHLBERG	AN	MA3713	6214	49°46'	8°08'
MÜHLBAU	BAPL	LA9866	5711	50°14'	7°34'	MÜHLBERG	HILL	PV4305	7231	48°47'	10°57'
MÜHLBAUER	FARM	UN2391	8241	47°45'	12°38'	MÜHLBERG	HILL	UQ6729	6945	49°00'	13°11'
MÜHLBAUERBERG	MT	UQ6422	7044	48°56'	13°08'	MÜHLBERG	FRST	MU6581	7417	48°35'	8°32'

NAME	DESIGNATION	GRID REF.	SHEET NO.	LAT.	LONG.	NAME	DESIGNATION	GRID REF.	SHEET NO.	LAT.	LONG.
MÜHLBERG	MT	MV1495	6312	49°36'	7°49'	MÜHLBERG	AN	NV1030	6920	49°01'	9°08'
MÜHLBERG	HILL	MA2604	6313	49°41'	7°58'	MÜHLBERG	FARM	TP9523	7939	48°02'	12°15'
MÜHLBERG	HILL	MV2499	6313	49°38'	7°57'	MÜHLBERG	FARM	TP8221	7938	48°00'	12°05'
MÜHLBERG	MT	NV4846	6824	49°10'	9°40'	MÜHLBERG	HILL	PV5158	7632	48°21'	11°02'
MÜHLBERG	RDGE	NV4846	6823	49°10'	9°40'	MÜHLBERG	FARM	TP8554	7638	48°18'	12°06'
MÜHLBERG	MOW	NV3149	6822	49°12'	9°26'	MÜHLBERG	AN	NU4459	7623	48°23'	9°35'
MÜHLBERG	AN	NV0947	6820	49°10'	9°07'	MÜHLBERG	HILL	NU8745	7727	48°15'	10°10'
MÜHLBERG	HILL	PV7371	6634	49°22'	11°23'	MÜHLBERG	AN	NV8236	6926	49°04'	10°07'
MÜHLBERG	HILL	PV2170	6630	49°22'	10°40'	MÜHLBERG	AN	NV7935	6926	49°04'	10°05'
MÜHLBERG	HILL	QU2167	7537	48°25'	11°59'	MÜHLBERG	MT	QV1134	6937	49°01'	11°53'
MÜHLBERG	SLP	PU0067	7528	48°27'	10°21'	MÜHLBERG	HILL	QV1632	6937	49°00'	11°57'
MÜHLBERG	AN	LV8441	6810	49°07'	7°25'	MÜHLBERG	MT	NV2533	6922	49°03'	9°20'
MÜHLBERG	AN	MA8599	5418	50°33'	8°47'	MÜHLBERG	HILL	TO8951	6838	49°10'	12°06'
MÜHLBERG	MT	NT0093	8220	47°47'	9°00'	MÜHLBERG	HILL	TO9050	6838	49°10'	12°07'
MÜHLBERG	HILL	UQ0044	6839	49°07'	12°16'	MÜHLBERG	FARM	UQ4158	6742	49°15'	12°49'
MÜHLBERG	HILL	PV2070	6629	49°22'	10°39'	MÜHLBERG	SLP	MU7489	7317	48°39'	8°39'
MÜHLBERG	MT	PV9064	6635	49°18'	11°37'	MÜHLBERG	SLP	MU6748	7717	48°17'	8°34'
MÜHLBERG	HILL	PV8664	6635	49°18'	11°34'	MÜHLBERG	FRST	MU3364	7514	48°25'	8°05'
MÜHLBERG	AN	MV8247	6818	49°10'	8°45'	MÜHLBERG	POPL	TP8641	7838	48°11'	12°07'
MÜHLBERG	MT	PV9074	6635	49°23'	11°37'	MÜHLBERG	ROGE	NU8480	7723	48°13'	9°39'
MÜHLBERG	HILL	PV8574	6635	49°23'	11°33'	MÜHLBERG	POPL	NT5995	8124	47°48'	9°47'
MÜHLBERG	HILL	PV3310	7130	48°50'	10°49'	MÜHLBERG	POPL	UP3111	8042	47°56'	12°44'
MÜHLBERG	SLP	PV4114	7131	48°52'	10°55'	MÜHLBERG	FARM	UP3708	8042	47°54'	12°49'
MÜHLBERG	HILL	PV4510	7131	48°50'	10°59'	MÜHLBERG	AN	NU1801	8121	47°52'	9°14'
MÜHLBERG	HILL	PV4410	7131	48°50'	10°58'	MÜHLBERG	HILL	UQ6220	7044	48°55'	13°07'
MÜHLBERG	HILL	PV5316	7132	48°53'	11°05'	MÜHLBERG	FARM	QU1410	8037	47°54'	11°52'
MÜHLBERG	MT	PV5309	7132	48°49'	11°05'	MÜHLBERG	FARM	UP3982	7442	48°34'	12°49'
MÜHLBERG	AN	NV4980	6524	49°28'	9°41'	MÜHLBERG	HILL	PA3251	5831	50°06'	10°51'
MÜHLBERG	AN	NV5778	6524	49°27'	9°47'	MÜHLBERG	FRST	NA3845	5923	50°03'	9°32'
MÜHLBERG	FRST	NV0676	6520	49°26'	9°05'	MÜHLBERG	HILL	PV2297	6330	49°37'	10°41'
MÜHLBERG	AN	NV1175	6520	49°26'	9°09'	MÜHLBERG	ROAD	NA5601	6324	49°39'	9°47'
MÜHLBERG	AN	NV1682	6521	49°29'	9°13'	MÜHLBERG	FRST	MV9397	6319	49°37'	8°54'
MÜHLBERG	FRST	NV1579	6521	49°28'	9°13'	MÜHLBERG	FRST	NV0495	6320	49°36'	9°04'
MÜHLBERG	FRST	NV1678	6521	49°27'	9°13'	MÜHLBERG	AN	MV7595	6317	49°36'	8°39'
MÜHLBERG	FRST	MV9976	6519	49°26'	8°59'	MÜHLBERG	POPL	QV1758	6737	49°14'	11°59'
MÜHLBERG	FRST	NV0982	6520	49°29'	9°07'	MÜHLBERG	FRST	TO8260	6738	49°15'	12°00'
MÜHLBERG	FRST	MA8214	6218	49°47'	8°45'	MÜHLBERG	POPL	MU3787	7314	48°38'	8°09'
MÜHLBERG	FRST	MA7914	6218	49°47'	8°43'	MÜHLBERG	AN	NV6254	6725	49°14'	9°51'
MÜHLBERG	AN	MA8113	6218	49°46'	8°44'	MÜHLBERG	HILL	UQ2380	6541	49°27'	12°34'
MÜHLBERG	HILL	TQ9378	6538	49°25'	12°08'	MÜHLBERG	AN	NV3464	6622	49°20'	9°28'
MÜHLBERG	MT	TQ9785	6539	49°29'	12°12'	MÜHLBERG	HILL	N85108	5324	50°37'	9°43'
MÜHLBERG	MT	UQ9304	7247	48°47'	13°32'	MÜHLBERG	MT	PA9452	5936	50°05'	11°43'
MÜHLBERG	MT	UQ4028	7042	48°59'	12°49'	MÜHLBERG	FRST	NA4053	5823	50°08'	9°34'
MÜHLBERG	POPL	UQ3919	7042	48°54'	12°48'	MÜHLBERG	SLP	NA5460	5824	50°11'	9°46'
MÜHLBERG	FRST	PV3923	7031	48°57'	10°54'	MÜHLBERG	FRST	MA2183	5613	50°24'	7°53'
MÜHLBERG	HILL	PV4320	7031	48°55'	10°57'	MÜHLBERG	AN	NA0078	5620	50°21'	9°00'
MÜHLBERG	HILL	PV9120	7035	48°54'	11°37'	MÜHLBERG	FRST	NA0674	5620	50°19'	9°05'
MÜHLBERG	MT	TQ8223	7038	48°55'	12°01'	MÜHLBERG	FRST	NA3709	6223	49°44'	9°31'
MÜHLBERG	BLDG	UQ5514	7144	48°52'	13°01'	MÜHLBERG	POPL	TR8619	6238	49°47'	12°02'
MÜHLBERG	AN	NV9123	7027	48°57'	10°14'	MÜHLBERG	MT	MV1369	6612	49°22'	7°48'
MÜHLBERG	HILL	UQ6212	7144	48°51'	13°07'	MÜHLBERG	ROGE	UQ4669	6643	49°21'	12°53'
MÜHLBERG	HILL	UQ0210	7139	48°49'	12°18'	MÜHLBERG	AN	UR0000	6339	49°37'	12°14'
MÜHLBERG	SLP	QV1551	6837	49°10'	11°57'	MÜHLBERG	MT	QV0169	6636	49°20'	11°46'
MÜHLBERG	HILL	MA2316	6213	49°47'	7°56'	MÜHLBERG	FARM	UP5855	4820	48°20'	13°05'
MÜHLBERG	AN	MA2315	6213	49°47'	7°56'	MÜHLBERG	BLDG	IN8084	8338	47°40'	12°04'
MÜHLBERG	AN	MA2214	6213	49°46'	7°55'	MÜHLBERG	DTCH	PT5871	8432	47°34'	11°06'
MÜHLBERG	AN	MA2712	6213	49°45'	7°59'	MÜHLBERG	FRST	NA4840	5924	50°01'	9°40'
MÜHLBERG	AN	NA0185	5520	50°25'	9°01'	MÜHLBERG	BLOG	UN0585	8340	47°41'	12°24'
MÜHLBERG	FRST	MA9592	5519	50°29'	8°56'	MÜHLBERG	STRM	PT3074	8330	47°36'	10°44'
MÜHLBERG	AN	NV3355	6722	49°15'	9°27'	MÜHLBERG	STRM	PT3172	8430	47°35'	10°44'
MÜHLBERG	AN	NV4760	6723	49°17'	9°39'	MÜHLBERG	STRM	UN0583	8340	47°40'	12°24'
MÜHLBERG	MT	UQ8316	7146	48°53'	13°24'	MÜHLBERG	DTCH	UQ9203	7247	48°46'	13°32'
MÜHLBERG	AN	MU9602	8119	47°52'	8°57'	MÜHLBERG	FARM	UP2646	7741	48°15'	12°40'
MÜHLBERG	HILL	UQ5901	7244	48°45'	13°05'	MÜHLBERG	FARM	NB4103	5423	50°35'	9°35'
MÜHLBERG	FARM	UP6498	7244	48°43'	13°09'	MÜHLBERG	FARM	LV9568	6611	49°21'	7°33'
MÜHLBERG	HILL	UP6398	7244	48°43'	13°08'	MÜHLBERG	ROAD	MV4809	7115	48°50'	8°17'
MÜHLBERG	HILL	UQ7603	7245	48°46'	13°19'	MÜHLBERG	FARM	NT0796	8120	47°49'	9°05'
MÜHLBERG	SLP	MV3678	6514	49°27'	8°07'	MÜHLBERG	FRST	PV6107	7233	48°48'	11°11'
MÜHLBERG	HILL	MV0979	6512	49°27'	7°44'	MÜHLBERG	AN	MU8313	8018	47°58'	8°46'
MÜHLBERG	AN	NU2079	7421	48°34'	9°16'	MÜHLBERG	FRST	NT0686	8220	47°44'	9°05'
MÜHLBERG	AN	MU9081	7419	48°35'	8°52'	MÜHLBERG	AN	PA6859	5834	50°10'	11°21'
MÜHLBERG	AN	NU4575	7423	48°32'	9°37'	MÜHLBERG	HILL	UP5398	7244	48°43'	13°00'
MÜHLBERG	HILL	NT6394	8225	47°48'	9°50'	MÜHLBERG	HILL	UQ3630	6942	49°00'	12°46'
MÜHLBERG	AN	NV5687	6424	49°32'	9°46'	MÜHLBERG	HILL	UQ5921	7044	48°56'	13°05'
MÜHLBERG	FARM	UP6253	7644	48°19'	13°08'	MÜHLBERG	POPL	UN1197	8140	47°48'	12°29'
MÜHLBERG	MT	NA7023	6125	49°51'	9°58'	MÜHLBERG	RDGE	UQ1529	7040	48°59'	12°28'
MÜHLBERG	AN	NA8321	6126	49°50'	10°09'	MÜHLBERG	FARM	UP9989	7347	48°39'	13°38'
MÜHLBERG	AN	NA7219	6126	49°49'	10°00'	MÜHLBERG	FARM	TP8121	7938	48°00'	12°04'
MÜHLBERG	AN	NU5407	8024	47°55'	9°43'	MÜHLBERG	HILL	UQ2767	6641	49°20'	12°37'
MÜHLBERG	AN	NU5105	8024	47°54'	9°41'	MÜHLBERG	HILL	TQ9977	6539	49°25'	12°14'
MÜHLBERG	POPL	NU7315	8025	47°59'	9°59'	MÜHLBERG	AN	MA8693	5518	50°29'	8°48'
MÜHLBERG	AN	NU3914	8023	47°59'	9°31'	MÜHLBERG	AN	MA9978	5619	50°21'	8°59'
MÜHLBERG	AN	NU3935	7823	48°10'	9°31'	MÜHLBERG	POPL	UQ3925	7042	48°57'	12°48'
MÜHLBERG	AN	NV5653	6724	49°14'	9°46'	MÜHLBERG	STRM	UQ0425	7042	48°57'	12°49'

NAME	DESIGNATION	GRID REF.	SHEET NO.	LAT.	LONG.	NAME	DESIGNATION	GRID REF.	SHEET NO.	LAT.	LONG.
MUHLBOL	MDW	MU8725	7918	48°05'	8°50'	MUHLE STAMPFBAUER	MILL	NU7200	8125	47°51'	9°58'
MUHLBOLZ	POPL	NT6779	8325	47°40'	9°53'	MUHLE WEG	ROAO	NU6830	7825	48°07'	9°55'
MUHLBORN	SPRG	MA6665	5717	50°14'	8°31'	MUHLEACKER	AN	MT7591	8218	47°46'	8°40'
MUHLBORN	FRST	MA0535	6012	49°58'	7°41'	MUHLEACKER	AN	MT9177	8319	47°39'	8°53'
MUHLBORN	AN	MA3235	6014	49°58'	8°03'	MUHLBACH	STRM	MU0813	8012	47°58'	7°46'
MUHLBORN	AN	MA2934	6014	49°57'	8°01'	MUHLBACH	STRM	MU0613	8012	47°58'	7°44'
MUHLBR	AN	N84307	5323	50°37'	9°37'	MUHLBACH	STRM	MT5880	8316	47°40'	8°26'
MUHLBR	WELL	NV0219	7020	48°55'	9°02'	MUHLBACH	STRM	MT2370	8413	47°35'	7°59'
MUHLBR	SPRG	MU6295	7216	48°42'	8°29'	MUHLBACH	STRM	MT8491	8218	47°46'	8°47'
MUHLBR	SPRG	NU4628	7823	48°06'	9°37'	MUHLBACH	STRM	MU0921	7912	48°02'	7°47'
MUHLBR	SPRG	NV4272	6523	49°24'	9°35'	MUHLBACH	STRM	MT7780	8318	47°40'	8°41'
MUHLBRAND	FRST	UQ0967	6640	49°19'	12°22'	MUHLBACH	STRM	MT8374	8318	47°37'	8°46'
MUHLBRUCH	MOW	MA9941	5919	50°01'	8°59'	MUHLBACH	STRM	PV7234	6934	49°02'	11°21'
MUHLBRUCK	POPL	PV0755	6728	49°14'	10°28'	MUHLBACH	OTCH	MT1490	8213	47°45'	7°51'
MUHLBRUNNBERG	ROGE	PV8448	6835	49°09'	11°31'	MUHLBACH	OTCH	MT1887	8213	47°44'	7°55'
MUHLBRUNNELE	SPRG	MU8929	7819	48°07'	8°51'	MUHLBACH	STRM	MU0418	7912	48°00'	7°43'
MUHLBRUNNEN	AN	NU5843	7724	48°14'	9°47'	MUHLBACH	FOPL	MT5166	8416	47°33'	8°21'
MUHLBRUNNEN	SPRG	NA0403	6320	49°41'	9°04'	MUHLBACH	STRM	MT7263	8417	47°31'	8°38'
MUHLBRUNNLE	WELL	MT3884	8215	47°42'	8°10'	MUHLBACH	POPL	NT4584	8223	47°42'	9°36'
MUHLBUCHET	FRST	UQ8425	7046	48°58'	13°25'	MUHLBACH	STRM	NU2606	8022	47°54'	9°21'
MUHLBUCK	HILL	PV6705	7233	48°46'	11°16'	MUHLBACH	STRM	NU0809	8020	47°56'	9°07'
MUHLBUCK	HILL	PV4673	6632	49°23'	11°01'	MUHLBACH	STRM	NU2605	8122	47°54'	9°21'
MUHLBUCK	HILL	PV2971	6630	49°23'	10°47'	MUHLBACH	STRM	MV8174	6518	49°25'	8°44'
MUHLBUCKEL	MDW	NV9043	6827	49°08'	10°14'	MUHLBACHLE	POPL	MU1929	7813	48°06'	7°55'
MUHLBUCKEL	AN	MV8341	6818	49°07'	8°46'	MUHLBAUERNHOF	FARM	MU5658	7616	48°22'	8°25'
MUHLBUCKEL	HILL	QV0836	6937	49°02'	11°51'	MUHLBEN	FARM	UN4974	8344	47°36'	12°59'
MUHLBUHEL	HILL	PU5016	8032	47°59'	11°01'	MUHLBENE	AN	NV5962	6624	49°18'	9°49'
MUHLBUHL	POPL	QA1040	6037	49°58'	11°56'	MUHLBENWALO	FRST	UN5061	8543/44	47°29'	13°01'
MUHLBUHL	MT	QA1534	6037	49°55'	12°00'	MUHLBERG	POPL	MU4032	7815	48°08'	8°11'
MUHLBUHL	SLP	UR0943	5940	50°00'	12°20'	MUHLBERG	FRST	MT4176	8315	47°38'	8°13'
MUHLBUHL	SLP	PV8696	6435	49°35'	11°34'	MUHLBERG	FRST	MU4228	7815	48°06'	8°13'
MUHLBUHL	HILL	PU2272	7529	48°29'	10°39'	MUHLBERG	FRST	MU1620	7913	48°02'	7°52'
MUHLBUHL	HILL	UQ0788	6440	49°31'	12°20'	MUHLBERG	FRST	MT7068	8417	47°34'	8°36'
MUHLBUHL	HILL	PA9326	6136	49°51'	11°41'	MUHLBERG	AN	MU9507	8019	47°55'	8°56'
MUHLBUHL	HILL	QA0823	6137	49°49'	11°53'	MUHLBERG	FRST	MU4720	7915	48°02'	8°17'
MUHLBUHL	HILL	QA0622	6137	49°49'	11°52'	MUHLBODEN	FRST	MT5865	8416	47°32'	8°26'
MUHLBUHL	HILL	UR1828	6140	49°53'	12°28'	MUHLBR.	WELL	MU7915	8018	47°59'	8°43'
MUHLBUHL	HILL	UQ2558	6741	49°15'	12°35'	MUHLBR.	SPRG	MU9378	7419	48°33'	8°55'
MUHLBUHL	AN	NU2956	7622	48°21'	9°23'	MUHLBRUNNEN	SPRG	MT1973	8313	47°36'	7°55'
MUHLBUHL	AN	NV9225	7027	48°58'	10°16'	MUHLBUCK	AN	MU1411	8013	47°57'	7°51'
MUHLBURG	POPL	MV5229	6916	49°01'	8°20'	MUHLBUHL	BLOG	MU3731	7814	48°08'	8°09'
MUHLBUSCH	FARM	MV2594	6413	49°36'	7°58'	MUHLBUHL	AN	NU0428	7820	48°06'	9°03'
MUHLBUSCHE	FRST	TR9000	6338	49°37'	12°05'	MUHLBUHL	MT	MV1860	6713	49°17'	7°52'
MUHLCHEN	AN	MA2982	5614	50°23'	8°00'	MUHLBUHL	FARM	PT7486	8233	47°42'	11°19'
MUHLELL	VAL	LV7257	6709	49°15'	7°14'	MUHLBUHL	HILL	MV0468	6612	49°21'	7°41'
MUHLELL	GRGE	LV9662	6611	49°18'	7°34'	MUHLBUHL	FRST	N80071	4820	51°11'	9°00'
MUHLELLE	GRGE	NA2225	6121	49°53'	9°19'	MUHLBUHL	MOW	PT7486	8233	47°42'	11°19'
MUHLELMELBERG	POPL	VP1189	7348/49	48°34'	13°47'	MUHLBUHL	MOW	PT7586	8234	47°42'	11°20'
MUHLELMELBERG	HILL	VP1291	7348/49	48°40'	13°49'	MUHLBUHL	FRST	MU4160	7615	48°23'	8°12'
MUHLDOCK	FRST	TR9256	5838	50°07'	12°05'	MUHLBUHL	FRST	VP1296	7248	48°43'	13°48'
MUHLDOBL	FARM	UP5465	7544	48°25'	13°02'	MUHLBUHL	FARM	MU5029	7816	48°07'	8°20'
MUHLDORF	POPL	PA8714	6235	49°45'	11°36'	MUHLBUHL	FRST	MU4306	8015	47°54'	8°14'
MUHLDORF	POPL	UP1646	7741	48°14'	12°31'	MUHLBUHL	ROCK	MU9519	7919	48°01'	8°56'
MUHLDORF	POPL	PU8465	7534	48°25'	11°29'	MUHLBUHL	ROCK	NU0527	7920	48°06'	9°04'
MUHLDORF	POPL	PU8565	7535	48°25'	11°30'	MUHLBUHL	MOW	MT5999	8116	47°51'	8°27'
MUHLDORF	POPL	NA3583	5523	50°24'	9°29'	MUHLBUHL	POPL	MT5664	8416	47°32'	8°25'
MUHLDORF	POPL	TP9513	8039	47°56'	12°15'	MUHLBUHL	ROAO	MU2026	7913	48°05'	7°56'
MUHLDORFER HART	FRST	UP0944	7740	48°13'	12°26'	MUHLBUHL	MDW	MU0281	7412	48°34'	7°40'
MUHLDORFL	POPL	PT5966	8432	47°32'	11°07'	MUHLBUHL	FARM	PT4888	8231	47°44'	10°58'
MUHLE	AN	NU8111	8026	47°57'	10°05'	MUHLBUHL	MOW	PT4586	8231	47°43'	10°56'
MUHLE	MILL	NV6611	7125	48°51'	9°54'	MUHLBUHL	STRM	PT4888	8231	47°44'	10°58'
MUHLE	POPL	PT8274	8334	47°36'	11°25'	MUHLBUHL	OTCH	MT2564	8414	47°31'	8°00'
MUHLE	POPL	PT9390	8235	47°44'	11°34'	MUHLBUHL	STRM	MT6699	8117	47°51'	8°33'
MUHLE	FARM	MV5815	7116	48°53'	8°26'	MUHLBUHL	OTCH	NT1081	8320	47°41'	9°08'
MUHLE	FARM	MV5510	7116	48°50'	8°23'	MUHLBUHL	OTCH	MU6600	8117	47°51'	8°33'
MUHLE	POPL	MT2579	8314	47°40'	8°00'	MUHLBUHL	FRST	MU2043	7713	48°14'	7°55'
MUHLE	POPL	L89851	4911	51°00'	7°33'	MUHLBUHL	ISL	MT4273	8315	47°36'	8°14'
MUHLE	BLOG	MU8498	7218	48°44'	8°47'	MUHLBUHL	MDW	MU3348	7714	48°17'	8°06'
MUHLE	POPL	L89780	4711	51°16'	7°31'	MUHLBUHL	VAL	MU5052	7615	48°19'	8°20'
MUHLE	FARM	L87586	4609	51°19'	7°13'	MUHLBUHL	FRST	MT6943	8217	47°47'	8°35'
MUHLE	AN	NV5979	6524	49°28'	9°49'	MUHLBUHL	FRST	MT1243	8212	47°47'	7°50'
MUHLE	POPL	ME8701	2718	53°15'	8°49'	MUHLBUHL	FARM	MU4452	7615	48°19'	8°14'
MUHLE	FARM	MC5480	3816	52°10'	8°20'	MUHLBUHL	FARM	MU0642	7712	48°13'	7°44'
MUHLE	MILL	NV6104	7224	48°47'	9°50'	MUHLBUHL	AN	MU5657	7616	48°22'	8°25'
MUHLE	MILL	NV4436	6923	49°04'	9°36'	MUHLBUHL	FRST	MT2274	8313	47°37'	7°58'
MUHLE	POPL	MU3698	7214	48°44'	8°08'	MUHLBUHL	FRST	NU0119	7920	48°01'	9°01'
MUHLE	MILL	MU5526	7916	48°05'	8°24'	MUHLBUHL	FARM	NU0118	7920	48°01'	9°01'
MUHLE	AN	NU5997	7224	48°43'	9°48'	MUHLBUHL	POPL	L89021	5210	50°44'	7°26'
MUHLE	POPL	L87475	4709	51°13'	7°12'	MUHLBUHL	FLO	MA8992	5519	50°29'	8°51'
MUHLE /IM TAL/	MILL	MU4926	7915	48°05'	8°19'	MUHLBUHL	FRST	MU3907	8015	47°55'	8°11'
MUHLE I.TAL	MILL	NV3461	6614	49°18'	8°05'	MUHLBUHL	FARM	MU4171	7515	48°29'	8°12'
MUHLE IM WELZTAL	MILL	NA4803	6324	49°41'	9°40'	MUHLBUHL	FRST	MU3717	7914	48°00'	8°10'
MUHLE KANAL	STRM	NO8324	3427	52°34'	10°13'	MUHLBUHL	SPRG	MU6677	7417	48°33'	8°32'
MUHLE KREUZNAAF	MILL	L87636	5109	50°52'	7°14'	MUHLBUHL	FRST	MU6677	7417	48°33'	8°32'

NAME	DESIGNATION	GRID REF.	SHEET NO.	LAT.	LONG.	NAME	DESIGNATION	GRID REF.	SHEET NO.	LAT.	LONG.	
MÜHLEMATT	AN	MT2082	8313	47°41'	7°56'	MÜHLEN-B.	STRM	L83111	5305	50°38'	6°37'	
MÜHLEMATTEN	FRST	MU1002	8112	47°52'	7°48'	MÜHLEN-B.	STRM	L84511	5306	50°38'	6°49'	
MÜHLEN	FARM	UP0571	7540	48°28'	12°22'	MÜHLEN-B.	RÜGE	MV1759	6713	49°17'	7°52'	
MÜHLEN	FARM	UP2473	7541	48°24'	12°37'	MÜHLEN-B.	MT	NC0117	4320	51°36'	9°01'	
MÜHLEN	FRST	MV7684	6418	49°30'	8°40'	MÜHLEN-B.	MT	NC2522	4322	51°39'	9°22'	
MÜHLEN	EST	NF9523	1628	54°21'	10°28'	MÜHLEN-B.	MT	NC4027	4323	51°41'	9°35'	
MÜHLEN	FARM	LC5617	4407	51°35'	6°55'	MÜHLEN-B.	HILL	NC9227	4328	51°41'	10°20'	
MÜHLEN	POPL	UQ5123	7043	48°58'	12°58'	MÜHLEN-B.	HILL	PC0018	4328	51°36'	10°26'	
MÜHLEN	AN	MA0708	6212	49°43'	7°43'	MÜHLEN-B.	HILL	LV6550	6808	49°11'	7°09'	
MÜHLEN	POPL	NU4848	7723	48°17'	9°39'	MÜHLEN-B.	STRM	LC8870	3910	52°04'	7°22'	
MÜHLEN	POPL	UP2002	8141	47°51'	12°35'	MÜHLEN-B.	STRM	MCQ071	3911	52°05'	7°32'	
MÜHLEN	POPL	MD4729	3315	52°36'	8°13'	MÜHLEN-B.	HILL	PC0156	4028	51°57'	10°28'	
MÜHLEN	AN	MV7595	6317	49°36'	8°39'	MÜHLEN-B.	STRM	MC3748	4114	51°53'	8°05'	
MÜHLEN	POPL	MU3589	7314	48°39'	8°07'	MÜHLEN-B.	STRM	MC3940	4114	51°48'	8°07'	
MÜHLEN	POPL	MA3683	5614	50°24'	8°06'	MÜHLEN-B.	HILL	NB6394	4625	51°24'	9°55'	
MÜHLEN	POPL	L89545	5011	50°57'	7°31'	MÜHLEN-B.	MT	NB6889	4625	51°21'	9°59'	
MÜHLEN	AM NECKAR	MU8066	7518	48°27'	8°44'	MÜHLEN-B.	HILL	NB6389	4625	51°21'	9°54'	
MÜHLEN	AM RAUSCHENWASSER	MILL	NC6417	4325	51°36'	9°55'	MÜHLEN-B.	HILL	PC1472	3930	52°05'	10°40'
MÜHLEN	A.U. BECH	OTCH	NE7070	2126	53°52'	10°04'	MÜHLEN-B.	MT	N84385	4623	51°19'	9°37'
MÜHLEN	OTCH	NF7518	1626	54°18'	10°09'	MÜHLEN-B.	HILL	N84894	4624	51°24'	9°41'	
MÜHLEN	STRM	NE2091	1921	54°04'	9°19'	MÜHLEN-B.	HILL	N88694	4627	51°23'	10°14'	
MÜHLEN	STRM	NE3083	1922	54°00'	9°28'	MÜHLEN-B.	STRM	LC5109	4407	51°31'	6°51'	
MÜHLEN	STRM	NF5421	1625	54°20'	9°50'	MÜHLEN-B.	STRM	LC4909	4407	51°31'	6°49'	
MÜHLEN	STRM	LC6967	3908	52°02'	7°05'	MÜHLEN-B.	STRM	LC7810	4409	51°32'	7°14'	
MÜHLEN	HILL	LA4856	5807	50°08'	6°52'	MÜHLEN-B.	MT	MC6808	4417	51°31'	8°32'	
MÜHLEN	HILL	MC8724	4318	51°40'	8°49'	MÜHLEN-B.	HILL	MC7908	4418	51°31'	8°42'	
MÜHLEN	STRM	MD9516	3519	52°30'	8°56'	MÜHLEN-B.	HILL	MC8007	4418	51°31'	8°43'	
MÜHLEN	DTCH	NE3080	2022	53°58'	9°28'	MÜHLEN-B.	STRM	NC0611	4420	51°33'	9°05'	
MÜHLEN	STRM	ME8048	2318	53°41'	8°42'	MÜHLEN-B.	STRM	LC7941	4109	51°48'	7°14'	
MÜHLEN	HILL	ME7939	2318	53°36'	8°41'	MÜHLEN-B.	MT	PC0040	4128	51°48'	10°27'	
MÜHLEN	STRM	NE7859	2227	53°46'	10°11'	MÜHLEN-B.	STRM	PC0450	4129	51°53'	10°31'	
MÜHLEN	OTCH	NC1392	3721	52°17'	9°11'	MÜHLEN-B.	HILL	NC6047	4125	51°52'	9°52'	
MÜHLEN	STRM	NV8854	6727	49°14'	10°13'	MÜHLEN-B.	OTCH	NC5840	4125	51°48'	9°50'	
MÜHLEN	STRM	MO2098	2712	53°13'	7°48'	MÜHLEN-B.	STRM	NC0339	4120	51°48'	9°02'	
MÜHLEN	HILL	NO2130	3321	52°37'	9°19'	MÜHLEN-B.	OTCH	NC1241	4121	51°49'	9°10'	
MÜHLEN	STRM	LA0964	3210	52°43'	7°28'	MÜHLEN-B.	HILL	NC2348	4122	51°53'	9°20'	
MÜHLEN	OTCH	NB2593	4622	51°23'	9°22'	MÜHLEN-B.	HILL	LV3972	6606	49°23'	6°47'	
MÜHLEN	FRST	NC2957	4022	51°58'	9°25'	MÜHLEN-B.	STRM	LV4966	6607	49°20'	6°55'	
MÜHLEN	FRST	PF2009	1731	54°13'	10°50'	MÜHLEN-B.	MT	L89150	5010	50°59'	7°27'	
MÜHLEN	MILL	NC7512	4426	51°33'	10°05'	MÜHLEN-B.	MT	NB4041	5023	50°55'	9°34'	
MÜHLEN	HILL	N80492	4620	51°23'	9°04'	MÜHLEN-B.	STRM	L81146	5003	50°56'	6°19'	
MÜHLEN	FRST	LO9036	3310	52°40'	7°22'	MÜHLEN-B.	HILL	M82840	5013	50°54'	7°59'	
MÜHLEN	POND	NE7959	2227	53°46'	10°12'	MÜHLEN-B.	HILL	L86803	5408	50°34'	7°08'	
MÜHLEN	STRM	NE6169	2125	53°52'	9°56'	MÜHLEN-B.	STRM	L83207	5405	50°35'	6°38'	
MÜHLEN	STRM	NF5508	1725	54°13'	9°50'	MÜHLEN-B.	OTCH	LA4177	5606	50°19'	6°46'	
MÜHLEN	STRM	NF3011	1722	54°15'	9°28'	MÜHLEN-B.	HILL	LA4877	5607	50°19'	6°52'	
MÜHLEN	STRM	NF5310	1724	54°14'	9°49'	MÜHLEN-B.	HILL	NO7257	3126	52°51'	10°04'	
MÜHLEN	OTCH	NE3183	2022	54°00'	9°28'	MÜHLEN-B.	HILL	PO0261	3129	52°53'	10°31'	
MÜHLEN	STRM	NE7256	2226	53°45'	10°05'	MÜHLEN-B.	STRM	MC5796	3616	52°18'	8°22'	
MÜHLEN	STRM	LC7644	4109	51°50'	7°12'	MÜHLEN-B.	HILL	PC0784	3829	52°12'	10°34'	
MÜHLEN	STRM	LV3365	6606	49°19'	6°42'	MÜHLEN-B.	HILL	NC0179	3820	52°10'	9°01'	
MÜHLEN	STRM	LC9478	3811	52°09'	7°31'	MÜHLEN-B.	STRM	NC4678	3824	52°09'	9°40'	
MÜHLEN	STRM	MC4373	3815	52°06'	8°10'	MÜHLEN-B.	HILL	PC1677	3830	52°08'	10°41'	
MÜHLEN	HILL	PC2571	3931	52°04'	10°49'	MÜHLEN-B.	HILL	PC2975	3831	52°07'	10°53'	
MÜHLEN	HILL	PC3066	3931	52°02'	10°53'	MÜHLEN-B.	STRM	LC9603	4511	51°28'	7°30'	
MÜHLEN	HILL	NC1166	3921	52°03'	9°10'	MÜHLEN-B.	HILL	L82314	5304	50°39'	6°30'	
MÜHLEN	STRM	L83681	4705	51°15'	6°39'	MÜHLEN-B.	STRM	L83415	5305	50°40'	6°39'	
MÜHLEN	STRM	LC7266	3908	52°02'	7°08'	MÜHLEN-B.	HILL	LA2973	5705	50°17'	6°36'	
MÜHLEN	HILL	ME2317	2513	53°24'	7°50'	MÜHLEN-B.	HILL	M88323	5218	50°45'	8°46'	
MÜHLEN	STRM	ME9226	2519	53°29'	8°53'	MÜHLEN-B.	HILL	LA6369	5708	50°15'	7°05'	
MÜHLEN	OTCH	NE4227	2523	53°29'	9°38'	MÜHLEN-B.	MT	M84426	5215	50°47'	8°13'	
MÜHLEN	STRM	LB4629	5206	50°47'	6°49'	MÜHLEN-B.	HILL	PE1351	2330	53°42'	10°43'	
MÜHLEN	STRM	LB4227	5206	50°46'	6°46'	MÜHLEN-B.	STRM	NE9342	2328	53°37'	10°25'	
MÜHLEN	DTCH	L85427	5207	50°47'	6°56'	MÜHLEN-B.	HILL	N81178	4720	51°15'	9°10'	
MÜHLEN	STRM	L86724	5208	50°45'	7°07'	MÜHLEN-B.	STRM	L80558	4903	51°02'	6°13'	
MÜHLEN	HILL	L88027	5209	50°47'	7°18'	MÜHLEN-B.	STRM	K89664	4902	51°05'	6°05'	
MÜHLEN	HILL	KA9072	5702	50°16'	6°03'	MÜHLEN-B.	STRM	K89762	4902	51°04'	6°06'	
MÜHLEN	HILL	KA9974	5703	50°17'	6°11'	MÜHLEN-B.	MT	LA9417	6111	49°48'	7°32'	
MÜHLEN	HILL	LA4662	5807	50°11'	6°50'	MÜHLEN-B.	SLP	MA0727	6112	49°53'	7°43'	
MÜHLEN	MT	LA4859	5807	50°10'	6°52'	MÜHLEN-B.	STRM	NE3009	2622	53°20'	9°27'	
MÜHLEN	STRM	L89423	5211	50°45'	7°30'	MÜHLEN-B.	MT	MU8261	7518	48°24'	8°46'	
MÜHLEN	HILL	LA9255	5810	50°08'	7°29'	MÜHLEN-B.	STRM	MV1249	6812	49°11'	7°47'	
MÜHLEN	STRM	LA9155	5810	50°08'	7°29'	MÜHLEN-B.	STRM	MU9702	8119	47°52'	8°58'	
MÜHLEN	HILL	LA9155	5810	50°08'	7°29'	MÜHLEN-B.	HILL	NF9706	1828	54°12'	10°29'	
MÜHLEN	HILL	LA9952	5811	50°07'	7°35'	MÜHLEN-B.	HILL	NC5518	4324	51°37'	9°47'	
MÜHLEN	STRM	L83689	4605	51°20'	6°39'	MÜHLEN-B.	HILL	NC6524	4325	51°40'	9°56'	
MÜHLEN	HILL	LV7190	6409	49°33'	7°13'	MÜHLEN-B.	HILL	NC6517	4325	51°36'	9°58'	
MÜHLEN	HILL	LV5488	6407	49°32'	6°59'	MÜHLEN-B.	STRM	NC8228	4327	51°42'	10°11'	
MÜHLEN	HILL	LV4788	6407	49°31'	6°53'	MÜHLEN-B.	HILL	NC9127	4327	51°41'	10°19'	
MÜHLEN	HILL	LV4688	6407	49°31'	6°52'	MÜHLEN-B.	HILL	NC8325	4327	51°40'	10°12'	
MÜHLEN	HILL	LV6293	6408	49°34'	7°05'	MÜHLEN-B.	HILL	NC8624	4327	51°40'	10°14'	
MÜHLEN	SLP	LV4592	6407	49°34'	6°52'	MÜHLEN-B.	STRM	NC8423	4327	51°39'	10°13'	
MÜHLEN	HILL	L82714	5305	50°39'	6°33'	MÜHLEN-B.	STRM	NC8919	4327	51°37'	10°17'	
MÜHLEN	STRM	L83313	5305	50°39'	6°38'	MÜHLEN-B.	STRM	NF4026	1623	54°23'	9°37'	

NAME	DESIG-NATION	GRU REF.	SHEET NO.	LAT.	LUNG.	NAME	DESIG-NATION	GRU REF.	SHEET NO.	LAT.	LUNG.
MÜHLEN-B.	STRM	NF4117	1623	54°18'	9°38'	MÜHLEN-B.	MT	NB1161	4820	51°06'	9°10'
MÜHLEN-B.	MT	M87982	4718	51°17'	8°42'	MÜHLEN-B.	HILL	M08393	2818	53°11'	8°45'
MÜHLEN-B.	HILL	N83878	4723	51°15'	9°32'	MÜHLEN-B.	STRM	NE0106	2729	53°18'	9°01'
MÜHLEN-B.	STRM	MC5420	4316	51°38'	8°20'	MÜHLEN-B.	STRM	PD2598	2731	53°13'	10°52'
MÜHLEN-B.	STRM	LC8223	4309	51°39'	7°17'	MÜHLEN-B.	STRM	ME8701	2718	53°15'	8°49'
MÜHLEN-B.	STRM	LC8626	4310	51°40'	7°21'	MÜHLEN-B.	STRM	NE2904	2722	53°17'	9°26'
MÜHLEN-B.	STRM	LC5626	4307	51°40'	6°55'	MÜHLEN-B.	HILL	N05195	2724	53°12'	9°46'
MÜHLEN-B.	OTCH	LC4821	4306	51°37'	6°48'	MÜHLEN-B.	STRM	NE4809	2624	53°20'	9°43'
MÜHLEN-B.	STRM	LC5228	4307	51°41'	6°52'	MÜHLEN-B.	STRM	N09983	2928	53°05'	10°29'
MÜHLEN-B.	HILL	LB9156	4910	51°03'	7°27'	MÜHLEN-B.	HILL	P02081	2930	53°04'	10°47'
MÜHLEN-B.	OTCH	MB4153	4914	51°01'	8°10'	MÜHLEN-B.	HILL	ME7613	2617	53°22'	8°38'
MÜHLEN-B.	HILL	PC0360	4029	51°59'	10°30'	MÜHLEN-B.	HILL	NE9696	1828	54°06'	10°28'
MÜHLEN-B.	STRM	NC0057	4020	51°58'	9°00'	MÜHLEN-B.	HILL	NC8786	3727	52°13'	10°16'
MÜHLEN-B.	STRM	NC0054	4020	51°56'	9°00'	MÜHLEN-B.	STRM	MC4694	3715	52°18'	8°13'
MÜHLEN-B.	STRM	NC0253	4020	51°56'	9°02'	MÜHLEN-B.	STRM	MC5287	3715	52°14'	8°18'
MÜHLEN-B.	MT	NC1957	4021	51°58'	9°17'	MÜHLEN-B.	STRM	MC5285	3715	52°13'	8°18'
MÜHLEN-B.	HILL	NC3153	4022	51°56'	9°27'	MÜHLEN-B.	STRM	ME9229	2419	53°31'	8°53'
MÜHLEN-B.	STRM	MC3930	4214	51°43'	8°07'	MÜHLEN-B.	HILL	P03267	3031	52°56'	10°58'
MÜHLEN-B.	STRM	MC4333	4215	51°45'	8°10'	MÜHLEN-B.	STRM	P03263	3031	52°54'	10°58'
MÜHLEN-B.	STRM	LC4836	4206	51°45'	6°48'	MÜHLEN-B.	STRM	PF0915	1730	54°16'	10°40'
MÜHLEN-B.	HILL	LC3933	4206	51°43'	6°40'	MÜHLEN-B.	HILL	LA3311	6206	49°44'	6°41'
MÜHLEN-B.	STRM	LC7937	4209	51°46'	7°15'	MÜHLEN-B.	STRM	LA5013	6207	49°45'	6°55'
MÜHLEN-B.	MT	M89288	4619	51°21'	8°53'	MÜHLEN-B.	MT	LA5910	6207	49°43'	6°59'
MÜHLEN-B.	HILL	N80391	4620	51°22'	9°02'	MÜHLEN-B.	HILL	LA7611	6209	49°44'	7°17'
MÜHLEN-B.	HILL	N80489	4620	51°21'	9°04'	MÜHLEN-B.	HILL	LA8217	6210	49°48'	7°22'
MÜHLEN-B.	HILL	N82298	4521	51°26'	9°19'	MÜHLEN-B.	HILL	LA3111	6205	49°44'	6°39'
MÜHLEN-B.	HILL	N83398	4522	51°26'	9°28'	MÜHLEN-B.	RUGE	MA2032	6013	49°56'	7°53'
MÜHLEN-B.	MT	NC3903	4523	51°29'	9°34'	MÜHLEN-B.	HILL	MB8533	5118	50°51'	8°47'
MÜHLEN-B.	HILL	NC4900	4524	51°27'	9°43'	MÜHLEN-B.	HILL	LA0191	5503	50°26'	6°12'
MÜHLEN-B.	HILL	N86499	4525	51°26'	9°55'	MÜHLEN-B.	HILL	LA0489	5503	50°25'	6°14'
MÜHLEN-B.	STRM	M01415	3512	52°29'	7°44'	MÜHLEN-B.	HILL	N85349	5024	50°59'	9°45'
MÜHLEN-B.	STRM	M01214	3512	52°28'	7°42'	MÜHLEN-B.	STRM	LB2031	5104	50°48'	6°27'
MÜHLEN-B.	STRM	LA2221	6105	49°49'	6°32'	MÜHLEN-B.	STRM	ND1371	3021	52°59'	9°11'
MÜHLEN-B.	HILL	LA7926	6109	49°52'	7°19'	MÜHLEN-B.	HILL	ND1663	3021	52°55'	9°14'
MÜHLEN-B.	HILL	LA0630	6103	49°53'	6°18'	MÜHLEN-B.	STRM	ND3672	3023	53°00'	9°32'
MÜHLEN-B.	HILL	LA1326	6104	49°51'	6°24'	MÜHLEN-B.	HILL	ND6568	3025	52°57'	9°58'
MÜHLEN-B.	STRM	L01936	5104	50°51'	6°26'	MÜHLEN-B.	STRM	MC6376	3816	52°08'	8°28'
MÜHLEN-B.	STRM	L82035	5104	50°50'	6°26'	MÜHLEN-B.	STRM	MC6883	3817	52°12'	8°32'
MÜHLEN-B.	STRM	L82133	5104	50°49'	6°28'	MÜHLEN-B.	STRM	MC7380	3817	52°10'	8°37'
MÜHLEN-B.	MT	M88548	5018	50°59'	8°47'	MÜHLEN-B.	STRM	MC2775	3813	52°07'	7°56'
MÜHLEN-B.	HILL	M87639	5018	50°54'	8°40'	MÜHLEN-B.	STRM	MC2375	3813	52°07'	7°53'
MÜHLEN-B.	HILL	NC7609	4426	51°32'	10°06'	MÜHLEN-B.	STRM	MC2075	3813	52°07'	7°50'
MÜHLEN-B.	HILL	LC3604	4514	51°28'	6°38'	MÜHLEN-B.	STRM	MC4780	3815	52°10'	8°14'
MÜHLEN-B.	STRM	LC4909	4406	51°31'	6°49'	MÜHLEN-B.	STRM	MC4380	3815	52°10'	8°10'
MÜHLEN-B.	STRM	L86399	4508	51°25'	7°02'	MÜHLEN-B.	STRM	MC0273	3811	52°06'	7°34'
MÜHLEN-B.	MT	MC9003	4519	51°29'	8°52'	MÜHLEN-B.	FARM	MC1078	3812	52°09'	7°41'
MÜHLEN-B.	STRM	MC2203	4513	51°28'	7°53'	MÜHLEN-B.	STRM	MC1777	3812	52°08'	7°47'
MÜHLEN-B.	MT	M85076	4715	51°14'	8°17'	MÜHLEN-B.	STRM	MC0682	3811	52°11'	7°38'
MÜHLEN-B.	STRM	M08154	3118	52°50'	8°43'	MÜHLEN-B.	STRM	LC9981	3811	52°10'	7°31'
MÜHLEN-B.	STRM	M08150	3118	52°48'	8°43'	MÜHLEN-B.	HILL	PC2891	3731	52°15'	10°53'
MÜHLEN-B.	STRM	ND4152	3123	52°49'	9°37'	MÜHLEN-B.	STRM	M02248	3213	52°47'	7°50'
MÜHLEN-B.	STRM	ND6556	3125	52°51'	9°58'	MÜHLEN-B.	STRM	P02957	3131	52°51'	10°55'
MÜHLEN-B.	OTCH	ND6356	3125	52°51'	9°56'	MÜHLEN-B.	HILL	N86295	4525	51°24'	9°53'
MÜHLEN-B.	HILL	N80184	4620	51°18'	9°01'	MÜHLEN-B.	MT	N86344	4525	51°24'	9°55'
MÜHLEN-B.	HILL	N81487	4621	51°20'	9°12'	MÜHLEN-B.	MT	NC7505	4526	51°29'	10°05'
MÜHLEN-B.	HILL	L89785	4611	51°18'	7°31'	MÜHLEN-B.	HILL	NC7104	4526	51°29'	10°01'
MÜHLEN-B.	MT	M81091	4612	51°22'	7°43'	MÜHLEN-B.	HILL	NC7802	4526	51°28'	10°07'
MÜHLEN-B.	STRM	M83892	4614	51°22'	8°07'	MÜHLEN-B.	HILL	NC7100	4526	51°27'	10°01'
MÜHLEN-B.	MT	M83288	4614	51°20'	8°01'	MÜHLEN-B.	HILL	NE0878	2020	53°57'	9°07'
MÜHLEN-B.	HILL	M87692	4617	51°23'	8°40'	MÜHLEN-B.	OTCH	NE2780	2022	53°58'	9°25'
MÜHLEN-B.	MT	M88592	4618	51°23'	8°47'	MÜHLEN-B.	DTCH	NE4549	2324	53°41'	9°41'
MÜHLEN-B.	HILL	M80090	4611	51°21'	7°34'	MÜHLEN-B.	STRM	NE1247	2321	53°40'	9°11'
MÜHLEN-B.	MT	MA0718	6112	49°48'	7°43'	MÜHLEN-B.	STRM	NE1941	2321	53°37'	9°17'
MÜHLEN-B.	HILL	LV6688	6408	49°32'	7°09'	MÜHLEN-B.	STRM	NE1046	2320	53°40'	9°09'
MÜHLEN-B.	HILL	LV8297	6310	49°37'	7°22'	MÜHLEN-B.	STRM	PE0854	2224	53°43'	10°38'
MÜHLEN-B.	HILL	LA9603	6311	49°40'	7°34'	MÜHLEN-B.	STRM	LV3678	6506	49°26'	6°44'
MÜHLEN-B.	HILL	LV9597	6311	49°37'	7°33'	MÜHLEN-B.	HILL	LV3876	6506	49°25'	6°46'
MÜHLEN-B.	MT	LV7197	6309	49°37'	7°13'	MÜHLEN-B.	STRM	LV3474	6506	49°24'	6°43'
MÜHLEN-B.	HILL	LA9106	6310	49°42'	7°29'	MÜHLEN-B.	MT	LA6021	6108	49°49'	7°03'
MÜHLEN-B.	HILL	LA9002	6310	49°40'	7°29'	MÜHLEN-B.	HILL	LA7728	6109	49°53'	7°17'
MÜHLEN-B.	MT	LV3397	6306	49°36'	6°41'	MÜHLEN-B.	STRM	NE3984	1923	54°00'	9°35'
MÜHLEN-B.	HILL	LA5005	6307	49°41'	6°55'	MÜHLEN-B.	DTCH	NE4590	1924	54°03'	9°41'
MÜHLEN-B.	HILL	LA3985	5506	50°24'	6°44'	MÜHLEN-B.	DTCH	NE4589	1924	54°03'	9°41'
MÜHLEN-B.	STRM	LA3985	5506	50°24'	6°44'	MÜHLEN-B.	STRM	NE5184	1924	54°00'	9°47'
MÜHLEN-B.	MT	LA5645	5507	50°29'	6°58'	MÜHLEN-B.	HILL	NC7188	3726	52°14'	10°02'
MÜHLEN-B.	MT	L87300	5409	50°32'	7°13'	MÜHLEN-B.	HILL	NC6194	3725	52°18'	9°53'
MÜHLEN-B.	HILL	LA4139	6006	49°59'	6°47'	MÜHLEN-B.	HILL	NC6492	3725	52°16'	9°56'
MÜHLEN-B.	HILL	LA8238	6010	49°59'	7°21'	MÜHLEN-B.	HILL	NC1612	4421	51°33'	9°14'
MÜHLEN-B.	HILL	N82168	4821	51°10'	9°18'	MÜHLEN-B.	HILL	NC2810	4422	51°32'	9°24'
MÜHLEN-B.	HILL	M81162	4812	51°06'	7°44'	MÜHLEN-B.	HILL	NC9112	4427	51°33'	10°19'
MÜHLEN-B.	HILL	M89777	4719	51°15'	8°58'	MÜHLEN-B.	HILL	NC9111	4427	51°33'	10°19'
MÜHLEN-B.	MT	M89170	4819	51°11'	8°52'	MÜHLEN-B.	HILL	NC9610	4428	51°32'	10°23'
MÜHLEN-B.	HILL	M89462	4819	51°07'	8°55'	MÜHLEN-B.	MT	PC0417	4429	51°36'	10°30'
MÜHLEN-B.	MT	N81170	4820	51°11'	9°10'	MÜHLEN-B.	HILL	NC7613	4426	51°34'	10°06'

NAME	DESIG-NATION	GRID REF.	SHEET NO.	LAT.	LONG.	NAME	DESIG-NATION	GRID REF.	SHEET NO.	LAT.	LONG.
MÜHLEN-B.	HILL	NC7413	4426	51°34'	10°04'	MÜHLEN-B.	STRM	L83314	5305	50°39'	6°38'
MÜHLEN-B.	HILL	NC7608	4426	51°31'	10°06'	MÜHLEN-B.	STRM	L84518	5306	50°42'	6°49'
MÜHLEN-B.	HILL	NC7506	4426	51°30'	10°05'	MÜHLEN-B.	STRM	L84615	5306	50°40'	6°49'
MÜHLEN-B.	HILL	LC2401	4504	51°26'	6°28'	MÜHLEN-B.	MT	MA2379	5613	50°21'	7°55'
MÜHLEN-B.	HILL	L82598	4504	51°24'	6°29'	MÜHLEN-B.	STRM	LA2975	5605	50°18'	6°36'
MÜHLEN-B.	HILL	NC5310	4424	51°32'	9°46'	MÜHLEN-B.	HILL	LA2875	5605	50°18'	6°35'
MÜHLEN-B.	HILL	NC4808	4424	51°31'	9°41'	MÜHLEN-B.	STRM	LA3985	5606	50°24'	6°44'
MÜHLEN-B.	STRM	LV3463	6706	49°18'	6°43'	MÜHLEN-B.	STRM	MA0479	5611	50°21'	7°39'
MÜHLEN-B.	HILL	LV3757	6706	49°15'	6°46'	MÜHLEN-B.	HILL	NC9339	4228	51°48'	10°21'
MÜHLEN-B.	STRM	LV3157	6706	49°14'	6°41'	MÜHLEN-B.	HILL	NC6836	4225	51°46'	9°59'
MÜHLEN-B.	STRM	MD8774	2918	53°01'	8°49'	MÜHLEN-B.	STRM	MD3015	3513	52°29'	7°58'
MÜHLEN-B.	STRM	ND3079	2922	53°04'	9°27'	MÜHLEN-B.	STRM	MD2815	3513	52°29'	7°56'
MÜHLEN-B.	STRM	ND2878	2922	53°03'	9°25'	MÜHLEN-B.	STRM	LC9888	3711	52°14'	7°31'
MÜHLEN-B.	STRM	ND3674	2923	53°01'	9°32'	MÜHLEN-B.	HILL	NO8100	3627	52°21'	10°11'
MÜHLEN-B.	STRM	NE6521	2525	53°26'	9°59'	MÜHLEN-B.	HILL	NC8999	3627	52°20'	10°19'
MÜHLEN-B.	STRM	PE1223	2530	53°27'	10°41'	MÜHLEN-B.	HILL	PD1402	3630	52°21'	10°40'
MÜHLEN-B.	STRM	MC9943	4119	51°50'	8°59'	MÜHLEN-B.	STRM	PE1534	2430	53°32'	10°44'
MÜHLEN-B.	STRM	MC9841	4119	51°49'	8°58'	MÜHLEN-B.	HILL	NC6008	4425	51°31'	9°52'
MÜHLEN-B.	HILL	MC9041	4119	51°49'	8°52'	MÜHLEN-B.	STRM	LC5804	4507	51°28'	6°58'
MÜHLEN-B.	HILL	MC9039	4119	51°48'	8°52'	MÜHLEN-B.	HILL	LA4544	5907	50°02'	6°50'
MÜHLEN-B.	MT	N81453	4921	51°02'	9°12'	MÜHLEN-B.	MT	L82000	5404	50°31'	6°28'
MÜHLEN-B.	HILL	NC7638	4226	51°47'	10°06'	MÜHLEN-B.	DTCH	L83319	5205	50°42'	6°38'
MÜHLEN-B.	HILL	NC8028	4226	51°42'	10°10'	MÜHLEN-B.	STRM	L86728	5208	50°47'	7°07'
MÜHLEN-B.	HILL	MC9435	4219	51°46'	8°55'	MÜHLEN-B.	DTCH	L86924	5208	50°45'	7°08'
MÜHLEN-B.	MT	NC0731	4220	51°44'	9°06'	MÜHLEN-B.	DTCH	NC4324	4323	51°40'	9°37'
MÜHLEN-B.	HILL	NC2030	4221	51°43'	9°17'	MÜHLEN-B.	DTCH	L80784	4703	51°16'	6°14'
MÜHLEN-B.	RDGE	NC3638	4223	51°47'	9°31'	MÜHLEN-B.	STRM	L81844	5004	50°55'	6°25'
MÜHLEN-B.	STRM	K89565	4802	51°06'	6°04'	MÜHLEN-B.	DTCH	PC0773	3829	52°06'	10°34'
MÜHLEN-B.	STRM	L81170	4803	51°09'	6°18'	MÜHLEN-B.	DTCH	NC5660	4024	51°59'	9°49'
MÜHLEN-B.	STRM	MD2818	3413	52°30'	7°56'	MÜHLEN-B.	STRM	MC2801	4513	51°27'	7°58'
MÜHLEN-B.	STRM	MO9917	3419	52°30'	8°59'	MÜHLEN-B.	DTCH	MB3493	4614	51°23'	8°03'
MÜHLEN-B.	STRM	MD9716	3419	52°30'	8°58'	MÜHLEN-B.	STRM	N82169	4821	51°10'	9°18'
MÜHLEN-B.	STRM	MO9116	3419	52°30'	8°52'	MÜHLEN-B.	DTCH	PC3493	3731	52°16'	10°58'
MÜHLEN-B.	STRM	ND0317	3420	52°30'	9°02'	MÜHLEN-B.	STRM	PC3589	3731	52°14'	10°59'
MÜHLEN-B.	STRM	ND4726	3424	52°35'	9°41'	MÜHLEN-B.	STRM	PD6363	3134	52°53'	11°25'
MÜHLEN-B.	HILL	PD0436	3329	52°40'	10°32'	MÜHLEN-B.	STRM	PD5862	3134	52°53'	11°21'
MÜHLEN-B.	STRM	L88621	3409	52°32'	7°19'	MÜHLEN-B.	STRM	NC5392	3724	52°16'	9°47'
MÜHLEN-B.	STRM	L88421	3409	52°32'	7°17'	MÜHLEN-B.	STRM	NC0407	4420	51°31'	9°04'
MÜHLEN-B.	STRM	L88923	3410	52°33'	7°22'	MÜHLEN-B.	GRGE	LC2505	4504	51°28'	6°29'
MÜHLEN-B.	STRM	L89927	3411	52°35'	7°31'	MÜHLEN-B.	DTCH	MC8941	4119	51°49'	8°50'
MÜHLEN-B.	STRM	MD0324	3411	52°33'	7°34'	MÜHLEN-B.	DTCH	PD4625	3432	52°33'	11°09'
MÜHLEN-B.	STRM	MD0618	3411	52°30'	7°37'	MÜHLEN-B.	STRM	ND5322	3424	52°33'	9°47'
MÜHLEN-B.	STRM	MD2325	3413	52°34'	7°52'	MÜHLEN-B.	STRM	ND5117	3424	52°30'	9°45'
MÜHLEN-B.	STRM	MD4002	3614	52°22'	8°07'	MÜHLEN-B.	DTCH	LC9356	4010	51°57'	7°26'
MÜHLEN-B.	DTCH	NU8947	3226	52°46'	10°01'	MÜHLEN-B.	STRM	LV6970	6609	49°22'	7°12'
MÜHLEN-B.	HILL	PD2451	3231	52°48'	10°50'	MÜHLEN-B.	ROAD	ME6004	2716	53°17'	8°24'
MÜHLEN-B.	STRM	MD1201	3612	52°21'	7°43'	MÜHLEN-HELLMER	STRM	PC1067	3929	52°03'	10°36'
MÜHLEN-B.	DTCH	MC2298	3613	52°20'	7°52'	MÜHLEN-ILSE	STRM	PD4082	3929	53°04'	11°05'
MÜHLEN-B.	STRM	MD3504	3614	52°23'	8°03'	MÜHLEN-JEEZEL	STRM	MB7280	4717	51°16'	8°36'
MÜHLEN-B.	STRM	MD4303	3614	52°22'	8°10'	MÜHLEN-KOF.	HILL	MA1029	6012	49°54'	7°45'
MÜHLEN-B.	HILL	PE0638	2429	53°35'	10°36'	MÜHLEN-KPF	SLP	NC3716	4423	51°36'	9°32'
MÜHLEN-B.	DTCH	PE0835	2429	53°33'	10°38'	MÜHLEN-KPF	MT	MB3045	5014	50°57'	8°00'
MÜHLEN-B.	STRM	PE0734	2429	53°33'	10°37'	MÜHLEN-KPF	HILL	N80483	4620	51°18'	9°04'
MÜHLEN-B.	HILL	NC6573	3825	52°06'	9°57'	MÜHLEN-R.	RUIN	NC1061	3920	52°00'	9°09'
MÜHLEN-B.	STRM	L07750	3209	52°47'	7°11'	MÜHLEN-RRAMMEDE	POPL	MB0780	4712	51°16'	7°40'
MÜHLEN-B.	STRM	MD2047	3212	52°46'	7°49'	MÜHLEN-SCHLOOT	STRM	NF2424	1622	54°22'	9°22'
MÜHLEN-B.	STRM	MD6547	3216	52°46'	8°29'	MÜHLEN-SCHMIDT HAUSEN	POPL	LB9767	4811	51°09'	7°32'
MÜHLEN-B.	STRM	MD5544	3216	52°45'	8°20'	MÜHLEN-T.	POND	NC9343	4128	51°50'	10°21'
MÜHLEN-B.	STRM	MC7070	3917	52°05'	8°34'	MÜHLEN-T.	POND	PF1015	1730	54°16'	10°41'
MÜHLEN-B.	STRM	MC6569	3917	52°04'	8°29'	MÜHLEN-T.	LAKE	NF6704	1826	54°11'	10°02'
MÜHLEN-B.	STRM	MC7663	3917	52°01'	8°39'	MÜHLEN-T.	POND	NE5650	2325	53°42'	9°51'
MÜHLEN-B.	MT	NC0066	3920	52°03'	9°00'	MÜHLEN-T.	POND	NE6539	2325	53°36'	9°59'
MÜHLEN-B.	STRM	LC8059	4009	51°58'	7°15'	MÜHLEN-T.	POND	NE9360	2228	53°47'	10°25'
MÜHLEN-B.	HILL	LA4645	5907	50°02'	6°51'	MÜHLEN-T.	POND	NE7037	2426	53°35'	10°04'
MÜHLEN-B.	MT	LA6148	5908	50°04'	7°04'	MÜHLEN-T.	LAKE	PE1872	2130	53°53'	10°48'
MÜHLEN-B.	HILL	LA8446	5910	50°03'	7°23'	MÜHLEN-T.	POND	PE1169	2130	53°51'	10°41'
MÜHLEN-B.	HILL	LA8444	5910	50°02'	7°23'	MÜHLEN-T.	POND	MD1045	3212	52°45'	7°40'
MÜHLEN-B.	MT	LB7509	5309	50°37'	7°14'	MÜHLEN-TIEF	DTCH	ME0742	2311	53°37'	7°35'
MÜHLEN-B.	HILL	PA5705	6333	49°41'	11°11'	MÜHLEN-W.	LAKE	QA0900	6337	49°37'	11°54'
MÜHLEN-B.	HILL	LA5448	5907	50°04'	6°58'	MÜHLENACKER	AN	LB2448	5005	50°57'	6°29'
MÜHLEN-B.	STRM	LB1301	5404	50°32'	6°22'	MÜHLENAU	STRM	NF5155	1324	54°38'	9°47'
MÜHLEN-B.	MT	LB1800	5404	50°31'	6°26'	MÜHLENAU	STRM	NF9521	1628	54°20'	10°28'
MÜHLEN-B.	HILL	NB3061	4822	51°06'	9°26'	MÜHLENAU	STRM	NF9726	1629	54°22'	10°29'
MÜHLEN-B.	STRM	MD4543	3215	52°44'	8°11'	MÜHLENAU	STRM	NF9725	1628	54°22'	10°29'
MÜHLEN-B.	STRM	MC6570	3916	52°05'	8°29'	MÜHLENAU	STRM	NF1037	1520	54°29'	9°09'
MÜHLEN-B.	HILL	PC1173	3929	52°06'	10°37'	MÜHLENAU	STRM	NF0536	1520	54°28'	9°05'
MÜHLEN-B.	STRM	NO9987	2828	53°07'	10°29'	MÜHLENAU	STRM	NF1138	1521	54°29'	9°10'
MÜHLEN-B.	HILL	LA0944	5904	50°01'	6°20'	MÜHLENAU	STRM	NF8007	1727	54°12'	10°14'
MÜHLEN-B.	HILL	LA2544	5905	50°01'	6°34'	MÜHLENAU	STRM	PF0717	1729	54°17'	10°38'
MÜHLEN-B.	HILL	LA2743	5905	50°01'	6°35'	MÜHLENAU	DTCH	PF2612	1731	54°14'	10°56'
MÜHLEN-B.	AN	LA4051	5906	50°05'	6°46'	MÜHLENAU	STRM	NE5245	2324	53°39'	9°47'
MÜHLEN-B.	RDGE	LA3442	5906	50°00'	6°41'	MÜHLENAU	STRM	NE6045	2325	53°39'	9°55'
MÜHLEN-B.	STRM	MA0071	5711	50°17'	7°36'	MÜHLENAU	STRM	NE5645	2325	53°39'	9°51'
MÜHLEN-B.	STRM	LA9870	5711	50°16'	7°34'	MÜHLENAU	STRM	NE5544	2325	53°38'	9°50'

NAME	DESIGNATION	GRID REF.	SHEET NO.	LAT.	LUNG.	NAME	DESIGNATION	GRID REF.	SHEET NO.	LAT.	LUNG.
MÜHLENAUE	DTCH	RF1418	1630	54°18'	10°45'	MÜHLENBERG	FARM	NE3324	2523	53°28'	9°30'
MÜHLENB.	STRM	NV6324	7025	48°58'	9°52'	MÜHLENBERG	AN	MU7967	7518	48°27'	8°43'
MÜHLENB.	HILL	LV3650	6806	49°11'	6°45'	MÜHLENBERG	POPL	NC3538	4223	51°04'	9°31'
MÜHLENB.	STRM	MU5969	7516	48°28'	8°27'	MÜHLENBERG	FARM	PO4521	3432	52°31'	11°08'
MÜHLENB.	DTCH	ND9397	2728	53°13'	10°23'	MÜHLENBERG	POPL	MC9761	3919	52°00'	8°58'
MÜHLENB.	STRM	NO1034	3320	52°39'	9°09'	MÜHLENBERG	FRST	NE3224	2522	53°28'	9°29'
MÜHLENB.	STRM	NV6541	6825	49°07'	9°53'	MÜHLENBERG	AN	NA4903	6324	49°41'	9°41'
MÜHLENBACH	STRM	PC4279	3832	52°09'	11°05'	MÜHLENBERG	FARM	L87175	4708	51°13'	7°09'
MÜHLENBACH	STRM	NC3397	3622	52°19'	9°29'	MÜHLENBERG	POPL	MD0771	3011	52°59'	7°37'
MÜHLENBACH	STRM	PC4085	3832	52°12'	11°03'	MÜHLENBERG /MÖLLMERG/	FARM	MB0974	4712	51°13'	7°42'
MÜHLENBACH	POPL	NF7924	1627	54°21'	10°13'	MÜHLENBERGER EBENE	RLN	MV1459	6712	49°17'	7°49'
MÜHLENBACH	STRM	NE1991	1921	54°04'	9°17'	MÜHLENBRINK	FARM	MC2966	3913	52°02'	7°58'
MÜHLENBACH	POPL	MB0680	4711	51°16'	7°39'	MÜHLENBRINK	MT	NC4178	3823	52°09'	9°36'
MÜHLENBACH	STRM	LV8299	6310	49°38'	7°22'	MÜHLENBRINK	HILL	MC3683	3814	52°12'	8°04'
MÜHLENBACH	STRM	LA1107	6304	49°41'	6°23'	MÜHLENBRUCH	AN	L80180	4702	51°14'	6°09'
MÜHLENBACH	STRM	NE7412	2626	53°21'	10°07'	MÜHLENBRUCH	MDW	MD8203	3618	52°23'	8°44'
MÜHLENBACH	STRM	MU3717	7914	48°00'	8°10'	MÜHLENBRUCH	FARM	KB9663	4902	51°05'	6°05'
MÜHLENBACH	STRM	NF6204	1825	54°11'	9°57'	MÜHLENBRUCH	FRST	RE2866	2131	53°50'	10°56'
MÜHLENBACH	STRM	KA9619	6203	49°47'	6°10'	MÜHLENBRUCH	MRSH	ND1892	2821	53°11'	9°16'
MÜHLENBACH	STRM	KA9420	6202	49°48'	6°08'	MÜHLENBRUCH	MDW	NE5549	2325	53°04'	9°50'
MÜHLENBACH	FARM	MB0132	5111	50°50'	7°35'	MÜHLENBRUCH	MDW	ND5717	3425	52°30'	9°50'
MÜHLENBACH	STRM	MU0963	7512	48°25'	7°46'	MÜHLENBRUCH	MDW	ND9817	3428	52°30'	10°26'
MÜHLENBACH	POPL	MU3444	7714	48°15'	8°07'	MÜHLENBRUCH	SCRB	ND2840	3222	52°42'	9°25'
MÜHLENBACH	STRM	MT1199	8112	47°50'	7°49'	MÜHLENBRÜCK	POPL	NF3362	1223	54°42'	9°31'
MÜHLENBACH	STRM	PC3982	3832	52°10'	11°02'	MÜHLENBRÜCK	FARM	NF6167	1225	54°45'	9°57'
MÜHLENBACH	STRM	PC4479	3832	52°08'	11°06'	MÜHLENBURG	EST	MC6476	3816	52°08'	8°28'
MÜHLENBACH	POPL	KA9201	6302	49°37'	6°07'	MÜHLENBUSCH	AN	LA5671	5707	50°16'	6°59'
MÜHLENBACH	STRM	NT7476	8325	47°38'	9°59'	MÜHLENBUSCH	FRST	LC2734	4205	51°44'	6°29'
MÜHLENBACH	STRM	LV6662	6608	49°18'	7°10'	MÜHLENBUSCH	AN	NC5031	4224	51°44'	9°43'
MÜHLENBACH	FARM	LA2875	5605	50°18'	6°35'	MÜHLENBUSCH	FRST	L84165	4806	51°07'	6°44'
MÜHLENBACHER TALBACH	STRM	MU3346	7714	48°16'	8°06'	MÜHLENBUSCH	FARM	L86474	4708	51°12'	7°03'
MÜHLENBACHERHOF	FARM	MA0579	5612	50°21'	7°40'	MÜHLENDAMM	FARM	NF6168	1225	54°45'	9°57'
MÜHLENBARBEK	POPL	NE4379	2023	53°57'	9°40'	MÜHLENDAMM	FARM	NF4673	1124	54°48'	9°43'
MÜHLENBARBEK	POPL	NE4379	2024	53°57'	9°40'	MÜHLENDAMM	POPL	MD7210	3517	52°26'	8°35'
MÜHLENBARBEKER AU	STRM	NE4481	2024	53°58'	9°40'	MÜHLENDAMM	ROAD	ND0194	2820	53°12'	9°01'
MÜHLENBARBEKER AU	STRM	NE4478	2024	53°57'	9°40'	MÜHLENDAMM	DAM	NE8018	2527	53°24'	10°12'
MÜHLENBECK	FARM	MC0259	4011	51°58'	7°34'	MÜHLENDAMMHORST	FRST	NE8446	2327	53°39'	10°16'
MÜHLENBECK	STRM	NE0838	2420	53°35'	9°07'	MÜHLENDEICH	POPL	MF8174	1118	54°49'	8°42'
MÜHLENBECK	STRM	NE0437	2420	53°35'	9°04'	MÜHLENDEICH	DAM	MF8268	1218	54°45'	8°43'
MÜHLENBECK	MILL	L88466	4810	51°08'	7°20'	MÜHLENDEICH	FARM	NF0426	1620	54°23'	9°04'
MÜHLENBECKER HOF	FARM	L85495	4607	51°23'	6°54'	MÜHLENDEICH	POPL	MF8425	1618	54°22'	8°45'
MÜHLENBECK	STRM	PC3476	3831	52°07'	10°58'	MÜHLENDEICH	POPL	MF8615	1718	54°17'	8°47'
MÜHLENBEK	STRM	NE3394	1923	54°06'	9°30'	MÜHLENDEICH	ROAD	MF8615	1718	54°17'	8°47'
MÜHLENBEK	DTCH	PF2109	1731	54°13'	10°52'	MÜHLENDEICH	DAM	MF9831	1519	54°26'	8°58'
MÜHLENBEK	DTCH	NE3494	1823	54°06'	9°31'	MÜHLENDELL	VAL	LV9178	6511	49°27'	7°30'
MÜHLENBEK	STRM	NF4801	1824	54°09'	9°44'	MÜHLENDICK	FARM	L85796	4507	51°24'	6°56'
MÜHLENBEK	POPL	NE4777	2024	53°56'	9°43'	MÜHLENDORF	POPL	MB0090	4611	51°21'	7°34'
MÜHLENBEK	POPL	NE8633	2427	53°32'	10°18'	MÜHLENDORF	FARM	NE2768	2122	53°52'	9°25'
MÜHLENBEK	DTCH	NE2632	2422	53°32'	9°23'	MÜHLENDORF	POPL	RA3026	6130	49°52'	10°49'
MÜHLENBEK	STRM	PE0328	2529	53°29'	10°33'	MÜHLENECK	FARM	LC8756	4010	51°57'	7°22'
MÜHLENBEK	DTCH	NE9539	2428	53°35'	10°26'	MÜHLENFELD	FARM	L88395	4609	51°24'	7°19'
MÜHLENBENG	FARM	NC9609	4428	51°31'	10°23'	MÜHLENFELD	FARM	NF6168	1225	54°45'	9°57'
MÜHLENBERG	POPL	MB1122	5212	50°45'	7°44'	MÜHLENFELD	AN	NF5866	1225	54°44'	9°54'
MÜHLENBERG	POPL	LA0668	5703	50°14'	6°17'	MÜHLENFELD	FARM	MC2619	4313	51°37'	7°56'
MÜHLENBERG	FARM	L85193	4607	51°22'	6°52'	MÜHLENFELD	FARM	NF6164	1225	54°43'	9°57'
MÜHLENBERG	POPL	L83895	4606	51°23'	6°40'	MÜHLENFELD	POPL	LC2728	4305	51°41'	6°30'
MÜHLENBERG	FARM	L86394	4608	51°23'	7°02'	MÜHLENFELD	POPL	LC1736	4204	51°45'	6°21'
MÜHLENBERG	AN	LV0089	6403	49°31'	6°14'	MÜHLENFELD	POPL	L88893	4610	51°23'	7°23'
MÜHLENBERG	RDGE	MV1358	6712	49°16'	7°48'	MÜHLENFELD	FRST	MD4197	2714	53°13'	8°07'
MÜHLENBERG	FRST	NV6424	7025	48°58'	9°52'	MÜHLENFELD	EST	RF0213	1729	54°15'	10°34'
MÜHLENBERG	POPL	NV6323	7025	48°57'	9°52'	MÜHLENFELD	POPL	LC3204	4505	51°28'	6°35'
MÜHLENBERG	POPL	MB1428	5112	50°48'	7°47'	MÜHLENFELD	POPL	MD9582	2919	53°05'	8°56'
MÜHLENBERG	FARM	MB1244	5012	50°56'	7°45'	MÜHLENFELD	AN	NC4896	3624	52°19'	9°42'
MÜHLENBERG	SLP	PC1974	3830	52°06'	10°44'	MÜHLENFELD	FARM	L86276	4708	51°13'	7°01'
MÜHLENBERG	AN	NA4510	6223	49°44'	9°37'	MÜHLENFELD	MILL	L88278	4709	51°14'	7°19'
MÜHLENBERG	AN	MU0628	7912	48°06'	7°44'	MÜHLENFELUER GEHEGE	FRST	PF0114	1729	54°16'	10°33'
MÜHLENBERG	MT	RU0701	8128	47°51'	10°26'	MÜHLENFELDKATE	FARM	PF0114	1729	54°16'	10°33'
MÜHLENBERG	POPL	NE8099	1827	54°08'	10°13'	MÜHLENFELS	ROCK	NU0438	7820	48°12'	9°03'
MÜHLENBERG	FRST	NC7619	4326	51°37'	10°06'	MÜHLENFLETH	CNAL	NE0855	2220	53°45'	9°07'
MÜHLENBERG	FARM	NC9126	4327	51°41'	10°19'	MÜHLENFLETH	STRM	MD6949	2717	53°14'	8°32'
MÜHLENBERG	FARM	NF5945	1425	54°33'	9°55'	MÜHLENFLEUTH	STRM	LC0724	4303	51°38'	6°13'
MÜHLENBERG	FARM	NF1948	1421	54°35'	9°17'	MÜHLENFLÜTTE	DTCH	LC5909	4407	51°31'	6°58'
MÜHLENBERG	HILL	NT4573	8323	47°36'	9°36'	MÜHLENFUHREN	FRST	PD1222	3429	52°32'	10°39'
MÜHLENBERG	POPL	NB4973	4724	51°12'	9°42'	MÜHLENFUHREN	FRST	PD1322	3430	52°32'	10°40'
MÜHLENBERG	AN	LC3733	4205	51°43'	6°38'	MÜHLENGAT	FARM	NT8693	8226	47°47'	10°09'
MÜHLENBERG	FARM	MD8113	3518	52°28'	8°43'	MÜHLENGEHEGE	FRST	ND8947	3227	52°46'	10°19'
MÜHLENBERG	HILL	MC9802	4519	51°28'	8°58'	MÜHLENGR.	STRM	L88499	4510	51°26'	7°20'
MÜHLENBERG	AN	MA2426	6113	49°53'	7°56'	MÜHLENGR.	STRM	PC0294	3728	52°17'	10°30'
MÜHLENBERG	AN	LV8543	6810	49°08'	7°25'	MÜHLENGR.	STRM	PC0294	3729	52°17'	10°30'
MÜHLENBERG	POPL	LA2138	6005	49°58'	6°30'	MÜHLENGR.	DTCH	LV4156	6706	49°14'	6°49'
MÜHLENBERG	FARM	LD0852	3109	52°48'	7°13'	MÜHLENGR.	DTCH	ND0933	3320	52°39'	9°08'
MÜHLENBERG	FARM	NF8507	1727	54°12'	10°18'	MÜHLENGR.	STRM	RD1209	3529	52°25'	10°39'
MÜHLENBERG	FARM	NF8715	1728	54°16'	10°20'	MÜHLENGR.	DTCH	LA0000	6303	49°37'	6°14'
MÜHLENBERG	POPL	NE5434	2424	53°33'	9°49'	MÜHLENGRABEN	STRM	L85417	5307	50°41'	6°56'

NAME	DESIGNATION	GRID REF.	SHEET NO.	LAT.	LONG.	NAME	DESIGNATION	GRID REF.	SHEET NO.	LAT.	LONG.
MÜHLENGRABEN	STRM	L09112	3510	52°27'	7°24'	MÜHLENMOUR	SCR8	NE3310	2623	53°20'	9°30'
MÜHLENGRABEN	POPL	L08023	3409	52°33'	7°14'	MÜHLENORT	POPL	MD1410	3512	52°26'	7°44'
MÜHLENGRABEN	STRM	PC0671	3929	52°05'	10°33'	MÜHLENORT	POPL	MD3503	3614	52°22'	8°03'
MÜHLENGRABEN	STRM	PC0668	3929	52°03'	10°33'	MÜHLENPETERS-M.	MILL	LA9480	5611	50°22'	7°31'
MÜHLENGRUND	VAL	N84559	4923	51°05'	9°38'	MÜHLENPFAU	AN	MU1249	7712	48°17'	7°49'
MÜHLENGRUND	FARM	M89494	4519	51°24'	8°55'	MÜHLENRADE	POPL	NE9840	2328	53°36'	10°29'
MÜHLENGRUND	VAL	M89998	4519	51°26'	8°59'	MÜHLENRADE	POPL	NE9839	2428	53°35'	10°29'
MÜHLENGRUND	VAL	N81693	4621	51°23'	9°14'	MÜHLENREIHE	POPL	ME3238	2413	53°35'	7°58'
MÜHLENGRUND	VAL	LV6688	6408	49°32'	7°09'	MÜHLENREIHE	POPL	NE0357	2220	53°46'	9°03'
MÜHLENGRUND	AN	ME7303	2717	53°16'	8°36'	MÜHLENREIHE	FARM	NE1146	2321	53°40'	9°10'
MÜHLENGRUND	AN	NE8459	2227	53°46'	10°16'	MÜHLENREIHE	POPL	NT5191	8224	47°46'	9°41'
MÜHLENGRUND	VAL	ND5049	3224	52°47'	9°44'	MÜHLENRIED	FARM	PT0178	8328	47°39'	10°20'
MÜHLENHAFEN	PORT	NE2552	2222	53°43'	9°23'	MÜHLENRIEDE	DTCH	PD1409	3530	52°25'	10°41'
MÜHLENHAHN	MT	M82110	5313	50°38'	7°53'	MÜHLENRIEDE	STRM	PD1507	3530	52°24'	10°41'
MÜHLENHALDE	FRST	NU1154	7620	48°20'	9°09'	MÜHLENRIEDE	CNAL	PD0212	3529	52°27'	10°30'
MÜHLENHALDEN	AN	MU1243	7712	48°14'	7°44'	MÜHLENRIEDE	MRSH	PD2017	3530	52°29'	10°46'
MÜHLENHARUT	FRST	M82034	5113	50°51'	7°52'	MÜHLENRIEDE	STRM	PD1506	3630	52°23'	10°41'
MÜHLENHARDT	MT	LA5582	5607	50°22'	6°58'	MÜHLENRIED	STRM	NE3841	2323	53°37'	9°34'
MÜHLENHAUS	FARM	NF2933	1922	54°27'	9°27'	MÜHLENRIED	POPL	LC3333	4205	51°43'	6°35'
MÜHLENHAUS	FARM	L81794	4604	51°22'	6°22'	MÜHLENRUTT	FRST	L08453	3109	52°49'	7°17'
MÜHLENHAUSCHEN	BLDG	L85183	4707	51°17'	6°52'	MÜHLENSAND	AN	NE5530	2425	53°31'	9°50'
MÜHLENHÄUSER KÜHLEN	MRSH	MD9434	3319	52°39'	8°55'	MÜHLENSAND	AN	L07944	3209	52°44'	7°13'
MÜHLENHAUSWEG	ROAD	MD8282	2918	53°05'	8°44'	MÜHLENSAND	POPL	M80246	5011	50°57'	7°37'
MÜHLENHECK-B	HILL	LA4555	5807	50°08'	6°50'	MÜHLENSCHLADE	BLDG	M80931	5112	50°49'	7°43'
MÜHLENHEID	FARM	K89321	5202	50°42'	6°04'	MÜHLENSCHLADE	STRM	KA9055	5802	50°07'	6°04'
MÜHLENHEIDE	FARM	K89421	5202	50°42'	6°05'	MÜHLENSCHNEISE	ROAD	LV3749	6806	49°10'	6°46'
MÜHLENHEIDE	POPL	MC6132	4216	51°44'	8°26'	MÜHLENSEIFEN	FRST	LA5750	5908	50°05'	7°00'
MÜHLENHOF	FARM	L81185	4703	51°17'	6°17'	MÜHLENSEIFEN	FARM	M81639	5112	50°54'	7°49'
MÜHLENHOF	FARM	M81639	5012	50°54'	7°49'	MÜHLENSEIFEN	GRGE	LA4592	5506	50°28'	6°49'
MÜHLENHOF	EST	N80497	4520	51°25'	9°04'	MÜHLENSENFEN	POPL	MCT7638	4217	51°47'	8°39'
MÜHLENHOF	FARM	N83297	4522	51°25'	9°28'	MÜHLENSIEK	DTCH	MD4205	3614	52°23'	8°09'
MÜHLENHOF	MILL	MC9582	3819	52°11'	8°56'	MÜHLENSIEPEN	DTCH	LC3903	4514	51°27'	6°41'
MÜHLENHÖFE	FARM	L82389	4604	51°19'	6°28'	MÜHLENSNÜCK	AN	LA3687	5506	50°25'	6°41'
MÜHLENHÖFE	FARM	MC9884	3719	52°12'	8°58'	MÜHLENSTÄTTE	FARM	ME3239	2413	53°36'	7°58'
MÜHLENHÜHE	HILL	MD5458	3115	52°52'	8°19'	MÜHLENSTÄTTE	SO	ME3641	2314	53°37'	8°02'
MÜHLENHOLD	FRST	LA4591	5506	50°27'	6°49'	MÜHLENSTEG	POPL	MD6808	3517	52°25'	8°32'
MÜHLENHOLLWEDE	FARM	MD6207	3516	52°25'	8°26'	MÜHLENSTEIG	ROAD	M89868	7519	48°28'	8°51'
MÜHLENHOLZ	POPL	NF4361	1324	54°42'	9°40'	MÜHLENSTEIN	MT	N85384	4624	51°18'	9°46'
MÜHLENHOLZ	FARM	NF5858	1325	54°40'	9°54'	MÜHLENSTEIN	MT	N81272	4821	51°12'	9°10'
MÜHLENHOLZ	FARM	NF6053	1325	54°37'	9°56'	MÜHLENSTEG	TRL	NC9017	4327	51°36'	10°18'
MÜHLENHOLZ	FRST	N81180	4721	51°16'	9°10'	MÜHLENSTRANG	STRM	MC0200	4511	51°27'	7°35'
MÜHLENHOLZ	FRST	MC3019	4314	51°37'	7°59'	MÜHLENSTRASSEN	POPL	NE0373	2020	53°54'	9°03'
MÜHLENHOLZ	AN	NT4783	8223	47°42'	9°38'	MÜHLENSTRAUCH	FRST	M88250	4918	51°00'	8°44'
MÜHLENHOLZ	FARM	NE7181	2026	53°58'	10°05'	MÜHLENSTREEK	STRM	ND0585	2820	53°07'	9°04'
MÜHLENHUOP	HILL	MD8360	3118	52°53'	8°45'	MÜHLENSTRICH	FARM	ME1450	2312	53°41'	7°42'
MÜHLENHOP	FRST	PC2397	3630	52°19'	10°48'	MÜHLENSTRICH	MILL	ME1546	2312	53°39'	7°43'
MÜHLENHURST	FRST	ND2129	3321	52°37'	9°19'	MÜHLENSTRICH	FARM	MEF744	2311	53°38'	7°35'
MÜHLENHUNTE	STRM	MD4787	2815	53°08'	8°13'	MÜHLENSTROM	STRM	ND7269	1222	54°46'	9°25'
MÜHLENKAMP	FARM	LC9754	4011	51°56'	7°30'	MÜHLENTAL	VAL	LV6158	6708	49°15'	7°05'
MÜHLENKAMP	FARM	MC0153	4011	51°55'	7°34'	MÜHLENTAL	VAL	MV7875	6518	49°26'	8°42'
MÜHLENKAMP	FARM	LC8365	3909	52°01'	7°17'	MÜHLENTAL	VAL	LV6663	6608	49°18'	7°10'
MÜHLENKAMP	MILL	NC0576	3820	52°08'	9°04'	MÜHLENTAL	VAL	MA0071	5711	50°17'	7°36'
MÜHLENKAMP	FARM	PE1762	2130	53°48'	10°47'	MÜHLENTAL	VAL	LA3297	5405	50°30'	6°38'
MÜHLENKAMP	FARM	NF3917	1623	54°18'	9°36'	MÜHLENTAL	POPL	LA9678	5611	50°21'	7°32'
MÜHLENKAMP	AN	ND5459	3124	52°53'	9°48'	MÜHLENTAL	POPL	MAD379	5611	50°21'	7°38'
MÜHLENKAMP	FARM	PF0903	1830	54°10'	10°40'	MÜHLENTAL	VAL	NC7816	4426	51°35'	10°08'
MÜHLENKAMP	FARM	PF1601	1830	54°09'	10°47'	MÜHLENTALE	VAL	NU6383	7425	48°36'	9°51'
MÜHLENKAMP	FARM	MD7780	2917	53°04'	8°40'	MÜHLENTALE	VAL	NU6681	7425	48°35'	9°53'
MÜHLENKAMP	FARM	NU1233	3321	52°39'	9°11'	MÜHLENTALWALD	FRST	LV6158	6708	49°15'	7°05'
MÜHLENKAMP	AN	ND5949	3225	52°47'	9°52'	MÜHLENTANNEN	FRST	PE1535	2430	53°33'	10°44'
MÜHLENKAMP	FARM	LC7556	4009	51°56'	7°11'	MÜHLENTEICH	FARM	L88395	4609	51°24'	7°19'
MÜHLENKAMPCHEN	FARM	L84985	4607	51°18'	6°50'	MÜHLENTEICH	STRM	L83718	5306	50°41'	6°41'
MÜHLENKANAL	CNAL	PD0516	3529	52°29'	10°33'	MÜHLENTEICH	DTCH	L83617	5306	50°41'	6°41'
MÜHLENKAP	CHCH	MU3347	7714	48°16'	8°06'	MÜHLENTEICH	LAKE	NF3575	1123	54°49'	9°32'
MÜHLENKATH	FARM	LC2638	4204	51°46'	6°29'	MÜHLENTEICH	STRM	LV4973	6607	49°23'	6°55'
MÜHLENKAUT	AN	L81835	5104	50°50'	6°25'	MÜHLENTEICH	STRM	L80852	5003	50°59'	6°16'
MÜHLENKEHR5WEG	ROAD	LA7448	5909	50°04'	7°14'	MÜHLENTEICH	STRM	L81343	5004	50°54'	6°20'
MÜHLENKOOG	AN	MF8615	1718	54°17'	8°47'	MÜHLENTEICH	POND	ME3814	2614	53°22'	8°04'
MÜHLENKUOP	FRST	NE8690	1927	54°03'	10°19'	MÜHLENTEICH	POND	NE4968	2124	53°51'	9°44'
MÜHLENKUPF	HILL	LA3126	6105	49°52'	6°39'	MÜHLENTEICH	POND	NF7824	1627	54°21'	10°12'
MÜHLENKUPF	HILL	LA4853	5807	50°07'	6°52'	MÜHLENTEICH	FARM	NF6547	1426	54°34'	10°01'
MÜHLENKUPF	MT	N83989	4623	51°21'	9°34'	MÜHLENTEICH	LAKE	NF2649	1422	54°35'	9°24'
MÜHLENKUPF	MT	PC0328	4328	51°42'	10°29'	MÜHLENTEICH	STRM	L81641	5104	50°53'	6°23'
MÜHLENKUPF	HILL	LA7700	6309	49°38'	7°18'	MÜHLENTEICH	STRM	L81740	5104	50°53'	6°24'
MÜHLENKOPPEL	FARM	NF6362	1225	54°42'	9°59'	MÜHLENTEICH	LAKE	PF2209	1731	54°13'	10°52'
MÜHLENKOPPEL	FARM	NF8600	1827	54°08'	10°19'	MÜHLENTEICH	FARM	NE9052	2228	53°42'	10°22'
MÜHLENKOPPEL	AN	NF9911	1729	54°14'	10°31'	MÜHLENTEICH	POND	PE2658	2231	53°45'	10°55'
MÜHLENKOPPEL	FARM	NF5467	1225	54°45'	9°50'	MÜHLENTEICH	FARM	L87270	4809	51°10'	7°10'
MÜHLENKOPPEL	HILL	N85291	4624	51°22'	9°45'	MÜHLENTEICH-B	STRM	LA2118	6205	49°47'	6°31'
MÜHLENKRAMES	BLDG	LV4592	6407	49°34'	6°52'	MÜHLENTEICH-B	STRM	LA3113	6205	49°45'	6°39'
MÜHLENLOCH	FARM	L87207	5309	50°36'	7°11'	MÜHLENTERHOF	AN	MU6631	7817	48°08'	8°32'
MÜHLENLUOG	FARM	LE8531	2409	53°31'	7°16'	MÜHLENTERHOF	FARM	L84983	4707	51°17'	6°50'
MÜHLENMEIER	FARM	NC0233	4220	51°45'	9°02'	MÜHLENTAL	BLDG	L83208	5305	50°36'	6°38'
MÜHLENMOUR	MRSH	PE2651	2331	53°41'	10°55'	MÜHLENTAL	POPL	M81229	5112	50°48'	7°45'

NAME	DESIGNATION	GRID REF.	SHEET NO.	LAT.	LONG.	NAME	DESIGNATION	GRID REF.	SHEET NO.	LAT.	LONG.
MÜHLENTHAL	MILL	L89342	5010	50°55'	7°29'	MÜHLFELO	POPL	LV5388	6407	49°32'	6°58'
MÜHLENTHAL	FARM	NF6045	1425	54°33'	9°56'	MÜHLFELO	AN	NV7023	7025	48°57'	9°58'
MÜHLENTHAL	FARM	TQ9655	6739	49°13'	12°12'	MÜHLFELO	AN	MV7467	6617	49°21'	8°38'
MÜHLENTHAL	POPL	PC2536	4230	51°46'	10°49'	MÜHLFELO	AN	MA7211	6217	49°45'	8°37'
MÜHLENTAL	DTCH	M06888	2817	53°08'	8°31'	MÜHLFELO	FRST	NV0983	6420	49°30'	9°07'
MÜHLENTAL	CNAL	ME2335	2413	53°33'	7°50'	MÜHLFELO	AN	MV6152	6716	49°13'	8°28'
MÜHLENTAL	FARM	ME2643	2313	53°38'	7°53'	MÜHLFELO	AN	NV2924	7022	48°58'	9°24'
MÜHLENTAL	AN	NFD271	1220	54°47'	9°02'	MÜHLFELO	AN	MV8517	7018	48°54'	8°48'
MÜHLENTAL	FRST	LV8144	6810	49°08'	7°22'	MÜHLFELO	AN	NV9831	6928	49°01'	10°20'
MÜHLENTAL	FRST	LV4482	6507	49°28'	6°51'	MÜHLFELO	AN	MU2176	7413	48°32'	7°56'
MÜHLENTAL	FRST	LA4919	6107	49°48'	6°54'	MÜHLFELO	AN	UQ7416	7145	48°53'	13°17'
MÜHLENTAL	FRST	LV4447	6807	49°09'	6°52'	MÜHLFELO	AN	NV0675	6520	49°26'	9°05'
MÜHLENTAL	FRST	LV5944	6808	49°08'	7°04'	MÜHLFELO	AN	NV8943	6827	49°08'	10°13'
MÜHLENTAL	FRST	LV3398	6306	49°37'	6°41'	MÜHLFELO	AN	NV4554	6723	49°14'	9°37'
MÜHLENTAL	FRST	LV6476	6508	49°25'	7°07'	MÜHLFELO	AN	MV6580	6517	49°28'	8°31'
MÜHLENTAL	POPL	NE6132	2425	53°32'	9°55'	MÜHLFELO	AN	MV3002	7214	48°46'	8°03'
MÜHLENTAL	FARM	MF8164	1218	54°43'	8°43'	MÜHLFELO	FRST	MU2277	7413	48°32'	7°56'
MÜHLENTAL	STRM	N81287	4621	51°20'	9°10'	MÜHLFELO	POPL	PU6217	8033	47°59'	11°10'
MÜHLENTAL	FARM	L85092	4607	51°22'	6°51'	MÜHLFELO	FARM	PU6117	8032	47°59'	11°10'
MÜHLENTAL	FARM	L85989	4607	51°20'	6°59'	MÜHLFELO	AN	MV6110	6216	48°50'	8°30'
MÜHLENTAL	ROAD	MD8103	3618	52°23'	8°43'	MÜHLFELO	AN	NV2097	6321	49°37'	9°17'
MÜHLENTAL	FARM	N00405	3620	52°24'	9°04'	MÜHLFELO	AN	NV0699	6320	49°39'	9°05'
MÜHLENTAL	ST	ND2102	3621	52°22'	9°19'	MÜHLFELO	AN	MA8643	5918	50°02'	8°48'
MÜHLENTAL	ROAD	PC0274	3829	52°06'	10°29'	MÜHLFELO	AN	MA8475	5618	50°20'	8°47'
MÜHLENTAL	FARM	ME7154	2217	53°44'	8°34'	MÜHLFELODEN	FARM	UP3901	8143	47°50'	12°51'
MÜHLENTAL	ROAD	L84653	4906	51°00'	6°48'	MÜHLFELODEN	FARM	UP8281	7446	48°34'	13°24'
MÜHLENTAL	ROAD	N05857	3125	52°52'	9°52'	MÜHLFELDER HÜHE	MT	NA9488	5527	50°26'	10°19'
MÜHLENTAL	ROAD	L87503	5409	50°34'	7°14'	MÜHLFELSEN	CLIF	MV2152	6713	49°13'	7°55'
MÜHLENTAL	ROAD	ME6132	2416	53°32'	8°25'	MÜHLFELSEN	ROCK	MT0999	8112	47°50'	7°47'
MÜHLENTAL	ROAD	ME2932	2413	53°32'	7°56'	MÜHLFELSEN	FARM	PT03898	7231	48°43'	10°53'
MÜHLENTAL	ROAD	NE3739	2423	53°36'	9°34'	MÜHLFELSEN	AN	MV4884	6415	49°30'	8°17'
MÜHLENTAL	ROAD	L09482	2910	53°05'	7°25'	MÜHLGÄRTEN	AN	NV0529	7820	48°07'	9°04'
MÜHLENTAL	ROAD	M04919	3415	52°31'	8°15'	MÜHLGASSE	AN	MV9589	6419	49°33'	8°56'
MÜHLENTAL	ROAD	L49446	5911	50°03'	7°31'	MÜHLGASSE	ROAD	MU5824	7916	48°04'	8°26'
MÜHLENTAL	AN	L87409	5309	50°37'	7°13'	MÜHLGIESSEN	STRM	MU0669	7512	48°28'	7°44'
MÜHLENTAL	ST	NC3636	4223	51°46'	9°31'	MÜHLGR.	DTCH	NC9154	4027	51°56'	10°19'
MÜHLENTAL	VAL	PV9484	6536	49°29'	11°41'	MÜHLGR.	DTCH	MV6311	7117	48°51'	8°30'
MÜHLENTAL	POND	NT1087	8220	47°44'	9°08'	MÜHLGR.	DTCH	MV6102	7244	48°45'	13°07'
MÜHLENTAL	POND	NT0687	8220	47°44'	9°05'	MÜHLGR.	DTCH	NV4874	6523	49°25'	9°40'
MÜHLENTAL	MDW	PC0776	3829	52°07'	10°34'	MÜHLGR.	STRM	MU6570	7517	48°29'	8°32'
MÜHLENTAL	MDW	L46612	6208	49°45'	7°08'	MÜHLGR.	DTCH	NV9922	7028	48°57'	10°21'
MÜHLENTAL	MDW	NT5691	8224	47°46'	9°45'	MÜHLGR.	DTCH	N82236	5121	50°52'	9°19'
MÜHLENTAL	MDW	NC7710	4426	51°32'	10°07'	MÜHLGR.	DTCH	N81533	5121	50°51'	9°13'
MÜHLENTAL	MRSH	P00617	3529	52°30'	10°34'	MÜHLGR.	DTCH	MU1349	7712	48°17'	7°50'
MÜHLENTAL	POPL	L83598	4505	51°24'	6°38'	MÜHLGR.	DTCH	NA7927	6126	49°53'	10°06'
MÜHLENTAL	FARM	NE0661	2120	53°48'	9°05'	MÜHLGR.	DTCH	PA0949	5929	50°05'	10°31'
MÜHLENTAL	POPL	NE3844	2323	53°39'	9°34'	MÜHLGR.	STRM	PA2273	5730	50°18'	10°43'
MÜHLENTAL	POPL	NT5282	8324	47°41'	9°41'	MÜHLGR.	SPRG	N86836	5125	50°52'	9°58'
MÜHLENTAL	FRST	MU4341	7715	48°13'	8°14'	MÜHLGRABEN	DTCH	LA4956	5807	50°08'	6°53'
MÜHLENTAL	ROAD	MU0410	8012	47°56'	7°43'	MÜHLGRABEN	FRST	MA2951	5814	50°06'	8°01'
MÜHLENTAL	AN	MA8752	5818	50°07'	8°49'	MÜHLGRABEN	DTCH	MT5178	8316	47°39'	8°21'
MÜHLENTAL	MRSH	M04432	3315	52°38'	8°10'	MÜHLGRABEN	DTCH	MV8760	6718	49°18'	8°49'
MÜHLENTAL	ROAD	M05230	3315	52°37'	8°17'	MÜHLGRABEN	DTCH	NC8661	4027	51°60'	10°15'
MÜHLENTAL	AN	M04531	3315	52°38'	8°11'	MÜHLGRABEN	GRGE	MU9269	7519	48°28'	8°53'
MÜHLENTAL	STRM	M04432	3315	52°38'	8°10'	MÜHLGRABEN	DTCH	MU4990	7315	48°40'	8°19'
MÜHLENTAL	POPL	L89881	4711	51°16'	7°32'	MÜHLGRABEN	DTCH	MV9167	6619	49°21'	8°53'
MÜHLENTAL	STRM	NF3642	1423	54°31'	9°34'	MÜHLGRABEN	FRST	NA7689	5526	50°27'	10°04'
MÜHLENTAL	AN	MU7019	7917	48°01'	8°36'	MÜHLGRABEN	STRM	MV1057	6712	49°15'	7°46'
MÜHLENTAL	POPL	L89880	4711	51°16'	7°32'	MÜHLGRABEN	STRM	NT1472	8321	47°36'	9°15'
MÜHLENTAL	FARM	L85193	4607	51°22'	6°52'	MÜHLGRABEN	STRM	NC9453	4028	51°95'	10°22'
MÜHLENTAL	FARM	L89680	4711	51°16'	7°31'	MÜHLGRABEN	DTCH	MA9332	6019	49°56'	8°54'
MÜHLENTAL	HILL	UQ7800	7246	48°44'	13°20'	MÜHLGRABEN	DTCH	MV6818	7017	48°55'	8°34'
MÜHLENTAL	ROCK	MU2714	8014	47°58'	8°01'	MÜHLGRABEN	DTCH	MV8226	7018	48°59'	8°45'
MÜHLENTAL	VAL	LV9358	6711	49°16'	7°32'	MÜHLGRABEN	FRST	TQ9940	6939	49°05'	12°15'
MÜHLENTAL	MINE	MU5521	7916	48°02'	8°24'	MÜHLGRABEN	VAL	UQ1150	6840	49°10'	12°25'
MÜHLENTAL	FARM	MU9702	8119	47°52'	8°58'	MÜHLGRABEN	STRM	UU7829	6946	49°00'	13°20'
MÜHLENTAL	VAL	MT6494	8217	47°48'	8°31'	MÜHLGRABEN	STRM	MU0919	7912	48°01'	7°47'
MÜHLENTAL	VAL	NT8189	8226	47°45'	10°05'	MÜHLGRABEN	DTCH	MA9392	5519	50°29'	8°54'
MÜHLENTAL	VAL	MU7610	8018	47°57'	8°41'	MÜHLGRABEN	STRM	MU4203	7243	48°46'	12°51'
MÜHLENTAL	VAL	MU8923	7919	48°04'	8°51'	MÜHLGRABEN	AN	MU6842	7717	48°14'	8°34'
MÜHLENTAL	STRM	MT0777	8312	47°38'	7°46'	MÜHLGRABEN	DTCH	MU4500	8115	47°51'	8°16'
MÜHLENTAL	VAL	MT7283	8217	47°42'	8°38'	MÜHLGRABEN	DTCH	MU5189	7316	48°39'	8°20'
MÜHLENTAL	VAL	MT6992	8217	47°47'	8°35'	MÜHLGRABEN	AN	UP2308	8041	47°54'	12°38'
MÜHLENTAL	VAL	MT6177	8316	47°39'	8°29'	MÜHLGRABEN	STRM	NC8979	3827	52°09'	10°18'
MÜHLENTAL	GRGE	MU4600	8115	47°51'	8°17'	MÜHLGRABEN	FARM	UN4075	8343	47°36'	12°52'
MÜHLENTAL	POND	MT8172	8318	47°36'	8°45'	MÜHLGRABEN	STRM	NV3394	6322	49°36'	9°28'
MÜHLENTAL	LAKE	NT7292	8225	47°47'	9°58'	MÜHLGRABEN	DTCH	MA6100	6316	49°39'	8°28'
MÜHLENTAL	MDW	MT7591	8218	47°46'	8°40'	MÜHLGRABEN	DTCH	MA5800	6316	49°39'	8°25'
MÜHLENTAL	AN	NV4142	6823	49°08'	9°34'	MÜHLGRABEN	STRM	NV2737	6922	49°05'	9°22'
MÜHLENTAL	AN	NV3605	7122	48°48'	9°29'	MÜHLGRABEN	STRM	MA4026	6115	49°53'	8°10'
MÜHLENTAL	AN	NV8347	6826	49°10'	10°08'	MÜHLGRABENBACH	STRM	MT2077	8313	47°38'	7°56'
MÜHLENTAL	AN	NV7847	6826	49°10'	10°04'	MÜHLGRABENWIESE	MDW	TR9056	5838	50°07'	12°04'
MÜHLENTAL	AN	NV8114	7126	48°52'	10°06'	MÜHLGR.	STRM	PC1461	4029	51°59'	10°40'
MÜHLENTAL	AN	N84722	5224	50°45'	9°40'	MÜHLGRUNO	VAL	PA2074	5630	50°18'	10°41'

NAME	DESIGNATION	GRID REF.	SHEET NO.	LAT.	LONG.	NAME	DESIGNATION	GRID REF.	SHEET NO.	LAT.	LONG.
MÜHLGRUNO	VAL	MA7406	6217	49°42'	8°38'	MÜHLHÄNGE	SLP	T09249	6838	49°09'	12°09'
MÜHLGRUNO	AN	MV7892	6418	49°35'	8°42'	MÜHLHÄNGE	SLP	T09645	6839	49°07'	12°12'
MÜHLGRUNO	AN	NA2312	6221	49°46'	9°19'	MÜHLHÄNGE	SLP	U03927	7042	48°58'	12°48'
MÜHLGRUNO	AN	MA7734	6018	49°57'	8°41'	MÜHLHARD	FARM	MV3317	7014	48°54'	8°05'
MÜHLGRUNO	AN	NV1048	6820	49°11'	9°08'	MÜHLHARDT	FARM	M82366	4813	51°08'	7°54'
MÜHLGRUNO	AN	MV9047	6819	49°10'	8°52'	MÜHLHART	MOW	MU8085	7318	48°37'	8°44'
MÜHLGRUNO	FRST	MU6294	7216	48°42'	8°29'	MÜHLHAU	FRST	NV2618	7022	48°55'	9°21'
MÜHLGRUNO	FARM	NU7497	7226	48°43'	10°01'	MÜHLHAU	FRST	MV7412	7117	48°52'	8°39'
MÜHLGRUNO	VAL	MU8167	7518	48°27'	8°44'	MÜHLHAU	AN	NV3025	7022	48°59'	9°25'
MÜHLGRUNO	FRST	NA3242	5922	50°02'	9°27'	MÜHLHAU	FRST	UR0533	6039	49°55'	12°17'
MÜHLGRUNO	FRST	NA0403	6320	49°41'	9°04'	MÜHLHAU	AN	NU5235	7824	48°10'	9°42'
MÜHLGRUNO	VAL	MA9401	6319	49°40'	8°55'	MÜHLHAUK	AN	N86611	5325	50°39'	9°56'
MÜHLGRUNO	AN	PA9662	5836	50°11'	11°45'	MÜHLHAULE	FRST	NU6562	7525	48°24'	9°53'
MÜHLGRUNO	VAL	M84812	5315	50°39'	8°16'	MÜHLHAULE	AN	NU2078	7421	48°33'	9°16'
MÜHLGRUNO	AN	MA9121	6119	49°50'	8°53'	MÜHLHAUSELN	POPL	U02998	6341	49°37'	12°38'
MÜHLGRUNO	AN	MA9219	6119	49°49'	8°53'	MÜHLHAUSEN	POPL	UA4880	7423	48°34'	9°39'
MÜHLGRÜNDEL	VAL	QA1404	6337	49°39'	11°58'	MÜHLHAUSEN	POPL	N82655	4922	51°03'	9°22'
MÜHLGUT	FRST	NA2719	6122	49°49'	9°23'	MÜHLHAUSEN	POPL	MC1211	4412	51°33'	7°44'
MÜHLGUT	AN	NA5403	6324	49°41'	9°45'	MÜHLHAUSEN	FARM	M88888	8239	47°43'	12°10'
MÜHLH.A.O.EIS	POPL	MV4193	6415	49°35'	8°11'	MÜHLHAUSEN	POPL	MV8705	7118	48°48'	8°49'
MÜHLHABING	FARM	PT6481	8333	47°40'	11°11'	MÜHLHAUSEN	FARM	UP1031	7840	48°06'	12°27'
MÜHLHAG	AN	N81702	5421	50°34'	9°14'	MÜHLHAUSEN	POPL	M8595	8118	47°48'	8°48'
MÜHLHAGEN	POPL	PT6782	8333	47°40'	11°14'	MÜHLHAUSEN	POPL	M89387	4619	51°20'	8°54'
MÜHLHALDE	AN	NU7542	7726	48°14'	10°01'	MÜHLHAUSEN	POPL	MV8055	6718	49°15'	8°44'
MÜHLHALDE	FRST	MU5528	7816	48°06'	8°24'	MÜHLHAUSEN	POPL	PV7849	6834	49°10'	11°26'
MÜHLHALDE	FRST	NV5513	7124	48°52'	9°45'	MÜHLHAUSEN	POPL	PA2712	6230	49°45'	10°46'
MÜHLHALDE	FRST	MT2483	8313	47°42'	7°59'	MÜHLHAUSEN	POPL	PV6905	7233	48°46'	11°18'
MÜHLHALDE	AN	NU1087	7320	48°38'	9°08'	MÜHLHAUSEN	POPL	QV0506	7236	48°46'	11°47'
MÜHLHALDE	MOW	NU2294	7321	48°42'	9°18'	MÜHLHAUSEN	POPL	PU4367	7531	48°26'	10°56'
MÜHLHALDE	AN	NV6720	7025	48°56'	9°55'	MÜHLHAUSEN	POPL	NA7535	6026	49°58'	10°03'
MÜHLHALDE	AN	NV4023	7023	48°57'	9°33'	MÜHLHAUSEN	RUIN	MU9081	7419	48°35'	8°52'
MÜHLHALDE	FRST	NU0834	7820	48°10'	9°07'	MÜHLHAUSEN	POPL	NA7223	6126	49°51'	10°00'
MÜHLHALDE	FRST	MU8930	7819	48°07'	8°51'	MÜHLHAUSEN	POPL	NU6113	8024	47°58'	9°49'
MÜHLHALDE	SLP	MU7206	8017	47°54'	8°38'	MÜHLHAUSEN	POPL	NU5236	7824	48°10'	9°42'
MÜHLHALDE	FRST	MU7263	7517	48°25'	8°37'	MÜHLHAUSEN	POPL	MU6922	7917	48°03'	8°35'
MÜHLHALDE	FRST	MU5882	7416	48°35'	8°26'	MÜHLHAUSEN	POPL	NU1303	8121	47°53'	9°10'
MÜHLHALDE	SLP	NU1147	7720	48°17'	9°09'	MÜHLHAUSEN	FARM	L89846	5011	50°57'	7°33'
MÜHLHALDE	VAL	NU4368	7523	48°28'	9°35'	MÜHLHAUSEN	POPL	NA0316	6120	49°48'	9°02'
MÜHLHALDE	FRST	NU4261	7523	48°24'	9°34'	MÜHLHAUSEN	POPL	PV9669	6636	49°20'	11°42'
MÜHLHALDE	FRST	MU9722	7919	48°03'	8°58'	MÜHLHAUSEN	POPL	MV6220	7019	48°56'	8°53'
MÜHLHALDE	AN	MT4287	8215	47°44'	8°14'	MÜHLHAUSEN	POPL	NV1710	7121	48°51'	9°14'
MÜHLHALDE	SLP	MT2483	8213	47°42'	7°59'	MÜHLHAUSENER	FRST	N89272	4827	51°11'	10°19'
MÜHLHALDE	SLP	MT3985	8215	47°43'	8°11'	MÜHLHAUSER	STRM	PV9669	6636	49°20'	11°42'
MÜHLHALDE	AN	NV6242	6825	49°08'	9°51'	MÜHLHAUSER	STRM	NU4933	7823	48°09'	9°40'
MÜHLHALDE	AN	NU8195	7226	48°42'	10°06'	MÜHLHAUSER	STRM	NU5138	7824	48°12'	9°41'
MÜHLHALDE	AN	MU7944	7718	48°15'	8°43'	MÜHLHAUSER	STRM	NU4934	7824	48°09'	9°40'
MÜHLHALDE	SLP	PU1107	8028	47°54'	10°29'	MÜHLHAUSER	AN	NV1711	7121	48°51'	9°14'
MÜHLHALDE	AN	NU7312	8025	47°57'	9°59'	MÜHLHAUSER	AN	PU3228	7930	48°05'	10°46'
MÜHLHALDE	AN	MU8906	8019	47°54'	8°51'	MÜHLHAUSER	MILL	NA0417	6120	49°48'	9°04'
MÜHLHALDE	FRST	MU7911	8018	47°57'	8°43'	MÜHLHAUSER	AN	NV1511	7121	48°51'	9°12'
MÜHLHALDE	FRST	NU0660	7620	48°24'	9°05'	MÜHLHAUSER	AN	NT3689	8222	47°45'	9°29'
MÜHLHALDE	AN	MU8949	7619	48°18'	8°51'	MÜHLHAUSER	DAM	N89274	4727	51°13'	10°19'
MÜHLHALDE	FRST	NU1630	7821	48°07'	9°13'	MÜHLHAUSER	AN	MC1213	4412	51°34'	7°44'
MÜHLHALDE	FRST	NU3358	7624	48°22'	9°43'	MÜHLHAUSER	FRST	N88972	4827	51°11'	10°16'
MÜHLHALDE	AN	NV3432	6922	49°02'	9°28'	MÜHLHAUSER	ROAD	PU4330	7831	48°06'	10°55'
MÜHLHALDE	FRST	MU5986	7316	48°37'	8°26'	MÜHLHAUSERHAMMER	MILL	M89587	4619	51°20'	8°56'
MÜHLHALDE	AN	NU7047	7725	48°16'	9°56'	MÜHLHAUSLE	BLDG	NV7616	7126	48°53'	10°02'
MÜHLHALDE	AN	NU2294	7221	48°42'	9°18'	MÜHLHECKEN	FRST	NA4429	6023	49°55'	9°47'
MÜHLHALDE	FRST	NV4400	7223	48°45'	9°36'	MÜHLHEIM	POPL	L85299	4507	51°25'	6°52'
MÜHLHALDE	SLP	PU4208	8031	47°55'	10°54'	MÜHLHEIM	POPL	UP6749	7745	48°17'	13°13'
MÜHLHALDE	AN	NV2614	7122	48°53'	9°21'	MÜHLHEIM	POPL	MT9972	8319	47°36'	8°59'
MÜHLHALDEN	AN	NV2820	7022	48°56'	9°23'	MÜHLHEIM	POPL	PV4614	7131	48°52'	10°59'
MÜHLHALDEN	SLP	MU6076	7416	48°32'	8°28'	MÜHLHEIM	POPL	NE1130	2421	53°31'	9°10'
MÜHLHALDEN	MRSR	NT0787	8220	47°44'	9°05'	MÜHLHEIM	POPL	MA4906	6215	49°42'	8°17'
MÜHLHALDEN	AN	MT1893	8213	47°47'	7°55'	MÜHLHEIM	POPL	MA8752	5818	50°07'	8°49'
MÜHLHALDEN	AN	MT1790	8213	47°45'	7°53'	MÜHLHEIM /MAIN/	POPL	MA8852	5819	50°07'	8°50'
MÜHLHALDEN	AN	NV3154	6722	49°14'	9°26'	MÜHLHEIM AM HACH	POPL	MU7758	7618	48°22'	8°41'
MÜHLHALDEN	AN	NT2393	8221	47°47'	9°19'	MÜHLHEIM AN DER UONAU	POPL	MU9119	7919	48°01'	8°53'
MÜHLHALDEN	AN	NT4783	8223	47°42'	9°38'	MÜHLHEIMER HUF	EST	MA4806	6215	49°42'	8°17'
MÜHLHALDEN	FRST	MT6898	8117	47°50'	8°34'	MÜHLHEIMER HÖHLE	CAVE	MU9220	7919	48°02'	8°53'
MÜHLHALDEN	SLP	MT2299	8113	47°50'	7°58'	MÜHLHEIMER WALD	FRST	MA8651	5818	50°07'	8°48'
MÜHLHALDEN	FARM	NT7081	8325	47°41'	9°56'	MÜHLHEIMER WALD	FRST	MA8749	5918	50°06'	8°49'
MÜHLHALDEN	FRST	MU3345	7714	48°15'	8°06'	MÜHLHEIMER WEG	MOW	MU8531	7818	48°08'	8°48'
MÜHLHALDENSTRASSE	ROAD	MU6185	7316	48°37'	8°28'	MÜHLHEIMER WEG	ROAD	MU9311	8019	47°57'	8°55'
MÜHLHALL	AN	MA8474	5618	50°19'	8°47'	MÜHLHOF	POPL	U03042	6842	49°06'	12°40'
MÜHLHALT	FRST	LA9913	6211	49°46'	7°36'	MÜHLHOF	FARM	UP2740	7842	48°11'	12°40'
MÜHLHALT	FRST	NB2012	5321	50°40'	9°17'	MÜHLHOF	POPL	TR9632	6039	49°54'	12°10'
MÜHLHAM	POPL	UP5567	7544	48°26'	13°02'	MÜHLHOF	FARM	PV4671	6632	49°22'	11°01'
MÜHLHAM	POPL	UP5398	7244	48°43'	13°00'	MÜHLHOF	FARM	PV5782	6533	49°28'	11°10'
MÜHLHAM	POPL	TP9403	8139	47°51'	12°15'	MÜHLHOF	FARM	NT7291	8225	47°46'	9°58'
MÜHLHAM	POPL	UP3124	7942	48°03'	12°44'	MÜHLHOF	FARM	OA0723	6137	49°49'	11°53'
MÜHLHANG	FRST	NV1077	6520	49°27'	9°08'	MÜHLHOF	FARM	TP9162	7639	48°23'	12°11'
MÜHLHANG	AN	MA2708	6213	49°43'	7°59'	MÜHLHOF	FARM	NV6133	6925	49°03'	9°50'
MÜHLHANG	FRST	MV8177	6518	49°27'	8°44'	MÜHLHOF	FARM	TP9279	7439	48°32'	12°11'

NAME	DESIG-NATION	GRIU REF.	SHEET NO.	LAT.	LONG.	NAME	DESIG-NATION	GRIU REF.	SHEET NO.	LAT.	LONG.
MÜHLHOF	FARM	T09041	6938	49°05'	12°07'	MÜHLIG	AN	NV3779	6523	49°28'	9°31'
MÜHLHOF-W	PONO	PA5300	6332	49°38'	11°07'	MÜHLINGEN	POPL	NU0106	8020	47°54'	9°01'
MÜHLHOFE	POPL	M81663	4812	51°07'	7°48'	MÜHLINGEN	POPL	MU3803	8115	47°53'	8°10'
MÜHLHOFEN	POPL	MV3442	6814	49°08'	8°06'	MÜHLINGHAUSEN	POPL	L88681	4710	51°16'	7°22'
MÜHLHOFEN	POPL	NT1987	8221	47°44'	9°15'	MÜHLINGS-B.	MT	NC0268	3920	52°04'	9°02'
MÜHLHOFF	FARM	M81180	4712	51°16'	7°43'	MÜHL JÖRG	FARM	PU7603	8134	47°51'	11°21'
MÜHLHOFF	FARM	M81772	4812	51°12'	7°49'	MÜHLK.	CNAL	MU3049	7714	48°17'	8°04'
MÜHLHÖFLE	AN	NV3102	7222	48°46'	9°25'	MÜHLKANAL	CNAL	MV9734	6919	49°03'	8°58'
MÜHLHÖHE	HILL	LV9684	6411	49°30'	7°34'	MÜHLKANAL	CNAL	MT5075	8316	47°38'	8°20'
MÜHLHÖHE	HILL	PV7719	7034	48°54'	11°25'	MÜHLKANAL	UTCH	MT4974	8315	47°37'	8°19'
MÜHLHÖHE	HILL	LV9683	6511	49°29'	7°34'	MÜHLKANAL	CNAL	MT5381	8316	47°41'	8°22'
MÜHLHÖHE	AN	NV6960	6725	49°17'	9°57'	MÜHLKANAL	CNAL	MU0629	7812	48°06'	7°44'
MÜHLHÖHE	HILL	PA9160	5836	50°10'	11°41'	MÜHLKANAL	CNAL	MU6108	8016	47°55'	8°29'
MÜHLHOHL	VAL	MA9124	6119	49°52'	8°52'	MÜHLKANAL	CNAL	NT1087	8220	47°44'	9°08'
MÜHLHÖHLE	NURS	MA4945	5915	50°03'	8°17'	MÜHLKANAL	CNAL	NV4581	6523	49°29'	9°37'
MÜHLHOLLE	AN	MA3563	5714	50°13'	8°05'	MÜHLKANAL	CNAL	NT2288	8221	47°45'	9°17'
MÜHLHOLZ	FRST	NV3809	7123	48°50'	9°31'	MÜHLKANAL	STRM	MV7480	6517	49°28'	8°38'
MÜHLHOLZ	FRST	NV7716	7126	48°53'	10°03'	MÜHLKANAL	CNAL	NU3996	7223	48°43'	9°32'
MÜHLHOLZ	FARM	NV7012	7125	48°51'	9°57'	MÜHLKANAL	CNAL	NU4894	7223	48°42'	9°39'
MÜHLHOLZ	FRST	UQ7215	7145	48°52'	13°15'	MÜHLKANAL	CNAL	NU0816	8020	48°00'	9°07'
MÜHLHOLZ	FRST	UQ2042	6841	49°06'	12°32'	MÜHLKANAL	STRM	MT4397	8115	47°49'	8°14'
MÜHLHOLZ	FRST	NV7522	7026	48°57'	10°01'	MÜHLKANAL	STRM	MU2902	8114	47°52'	8°03'
MÜHLHOLZ	FRST	TQ8950	6838	49°10'	12°06'	MÜHLKANAL	CANL	MV8537	6918	49°05'	8°47'
MÜHLHOLZ	FRST	TQ8746	6838	49°08'	12°05'	MÜHLKL.	VAL	LV7958	6710	49°16'	7°20'
MÜHLHOLZ	FRST	PT6096	8232	47°48'	11°08'	MÜHLKLINGE	VAL	NV3520	7022	48°56'	9°29'
MÜHLHOLZ	FRST	PA3981	5631	50°22'	10°57'	MÜHLKLINGE	VAL	NV1556	6721	49°15'	9°13'
MÜHLHOLZ	FRST	PA0513	6228	49°46'	10°28'	MÜHLKLINGE	VAL	NV7230	6925	49°01'	9°59'
MÜHLHOLZ	FRST	UQ7817	7146	48°54'	13°20'	MÜHLKLINGE	VAL	NV7735	6926	49°04'	10°03'
MÜHLHOLZ	FRST	N87176	4726	51°14'	10°01'	MÜHLKLINGE	VAL	NV4129	6923	49°01'	9°34'
MÜHLHOLZ	POPL	UP6498	7244	48°43'	13°09'	MÜHLKLINGEN	VAL	MV8890	6419	49°34'	8°50'
MÜHLHOLZ	FRST	URO721	6139	49°49'	12°19'	MÜHLKOPF	ROGE	LV9360	6711	49°17'	7°32'
MÜHLHOLZ	FRST	PV9263	6735	49°17'	11°38'	MÜHLKOPF	HILL	LV9956	6711	49°15'	7°37'
MÜHLHOLZ	FARM	UP6594	7345	48°41'	13°10'	MÜHLKOPF	FRST	NV1070	6620	49°23'	9°08'
MÜHLHOLZ	FRST	UP6594	7345	48°41'	13°10'	MÜHLKOPF	HILL	MV0571	6612	49°23'	7°41'
MÜHLHOLZ	FRST	UP6989	7345	48°38'	13°13'	MÜHLKOPF	HILL	MA6881	5617	50°23'	8°33'
MÜHLHOLZ	FRST	PV3002	7230	48°45'	10°46'	MÜHLKOPF	FRST	MT3381	8314	47°41'	8°07'
MÜHLHOLZ	FRST	UQ6030	6944	49°00'	13°05'	MÜHLKOPF	AN	NA0981	5620	50°23'	9°08'
MÜHLHOLZ	FRST	PU1064	7528	48°25'	10°29'	MÜHLKÖPPEL	HILL	MA9768	5719	50°16'	8°58'
MÜHLHOLZ	FRST	U05329	7044	49°00'	12°59'	MÜHLKREIL	FARM	QT2090	8237	47°44'	11°56'
MÜHLHOLZ	FRST	U05329	7043	49°00'	12°59'	MÜHLLACHE	AN	MA5320	6116	49°50'	8°21'
MÜHLHOLZ	FRST	TQ9023	7038	48°55'	12°08'	MÜHLEHEN	POPL	MU5634	7816	48°09'	8°25'
MÜHLHOLZ	FRST	UQ6011	7144	48°50'	13°05'	MÜHLEHEN	FARM	UN4479	8343	47°39'	12°55'
MÜHLHOLZ	FRST	QV1252	6837	49°11'	11°55'	MÜHLEITE	SLP	PA9606	6336	49°40'	11°43'
MÜHLHOLZ	FRST	NV6344	6825	49°09'	9°52'	MÜHLEITE	HILL	QA0104	6336	49°39'	11°47'
MÜHLHOLZ	FRST	NT4971	8423	47°35'	9°39'	MÜHLEITE	SLP	PA8750	5935	50°04'	11°37'
MÜHLHOLZ	FRST	NT2991	8222	47°46'	9°23'	MÜHLEITE	SLP	UQ2543	6841	49°07'	12°36'
MÜHLHOLZ	FRST	NT5586	8224	47°43'	9°44'	MÜHLEITE	FRST	QA0783	5637	50°22'	11°55'
MÜHLHOLZ	FRST	UQ8205	7246	48°47'	13°23'	MÜHLEITE	SLP	PA9248	5936	50°03'	11°41'
MÜHLHOLZ	FRST	PU0910	8028	47°56'	10°28'	MÜHLEITE	SLP	UQ0288	6439	49°31'	12°16'
MÜHLHOLZ	FRST	NU4937	7824	48°11'	9°40'	MÜHLEITE	SLP	PV2976	6530	49°25'	10°47'
MÜHLHOLZ	FRST	QV1342	6937	49°06'	11°55'	MÜHLEITE	SLP	UQ2561	6741	49°17'	12°35'
MÜHLHOLZ	FRST	NU5400	8124	47°51'	9°43'	MÜHLEITE	SLP	PV9428	7035	48°58'	11°39'
MÜHLHOLZ	FRST	QU0812	8036	47°56'	11°47'	MÜHLEITE	SLP	PA7924	6135	49°50'	11°29'
MÜHLHOLZ	FRST	QU2019	8037	47°59'	11°57'	MÜHLEITE	SLP	UQ0494	6439	49°34'	12°17'
MÜHLHOLZ	FARM	QU1613	8037	47°56'	11°53'	MÜHLEITE	SLP	PV6998	6334	49°37'	11°20'
MÜHLHOLZ	FARM	QU2112	8037	47°55'	11°58'	MÜHLEITE	TRL	PA3044	5930	50°02'	10°49'
MÜHLHOLZ	FRST	PAQ204	6328	49°41'	10°25'	MÜHLEITE	SLP	PA7457	5834	50°08'	11°26'
MÜHLHOLZ	FRST	NV3295	6322	49°36'	9°26'	MÜHLEITE	SLP	PA7854	5834	50°07'	11°29'
MÜHLHOLZ	FRST	NV3195	6322	49°36'	9°26'	MÜHLEITEN	SLP	PV8531	6935	49°00'	11°32'
MÜHLHOLZ	FRST	PV9770	6636	49°21'	11°43'	MÜHLEITEN	SLP	URO321	6139	49°48'	12°16'
MÜHLHOLZÄCKER	AN	MU6151	7616	48°19'	8°28'	MÜHLEITEN	FARM	UR3303	8142	47°51'	12°46'
MÜHLHÖLZCHEN	HILL	MA3495	5414	50°30'	8°04'	MÜHLEITEN	FARM	UN4973	8343	47°36'	12°59'
MÜHLHÖLZLE	FARM	NV6611	7125	48°51'	9°54'	MÜHLEITENGRABEN	STRM	NA7816	6226	49°47'	10°05'
MÜHLHÖLZLE	FRST	NU4619	7923	48°01'	9°37'	MÜHLEITHEN	POPL	PA8382	5635	50°22'	11°34'
MÜHLHÖLZLE	AN	MT7695	8118	47°48'	8°41'	MÜHLEIODE	MT	N85609	5324	50°38'	9°47'
MÜHLHÖLZLE	FRST	MT5388	8216	47°45'	8°22'	MÜHLLÖCH	FRST	NU6178	7424	48°33'	9°50'
MÜHLHÖLZLE	FRST	MT4784	8215	47°42'	8°17'	MÜHLLÖH	FARM	UP6594	7345	48°41'	13°10'
MÜHLHÖLZLE	MDW	MU8142	7718	48°14'	8°44'	MÜHLLÖH	HILL	UU3884	6542	49°29'	12°46'
MÜHLHÖLZLE	AN	NU1910	8021	47°57'	9°15'	MÜHLLÖH	HILL	UR3005	6341	49°40'	12°38'
MÜHLHÖLZLE	FRST	MU5519	7916	48°01'	8°24'	MÜHLLÖH-B.	STRM	TQ8897	6438	49°35'	12°04'
MÜHLHÖLZLE	FRST	NU2001	8121	47°52'	9°16'	MÜHLLÖH-B.	STRM	TQ8899	6338	49°36'	12°04'
MÜHLHÖLZLE	FRST	NU4599	7223	48°44'	9°37'	MÜHLLÖHE	FARM	UR1824	6140	49°50'	12°28'
MÜHLHÖRN WAND	CLIF	TN9887	8239	47°42'	12°19'	MÜHLLÖHE	AN	QAQ605	6337	49°40'	11°52'
MÜHLHÖRNLO	MT	TN9787	8239	47°42'	12°17'	MÜHLLÖHE	FRST	TQ8898	6338	49°36'	12°04'
MÜHLHÖRNNER HELLMER	FARM	ME5720	2516	53°26'	8°21'	MÜHLLÖHEBERG	HILL	PV5106	7232	48°47'	11°04'
MÜHLHÜB	FARM	TP9342	7739	48°12'	12°13'	MÜHLLÖHST	FRST	NV3037	6922	49°05'	9°25'
MÜHLHÜBEL	HILL	LV9186	6411	49°31'	7°29'	MÜHLMANN	FARM	TP9882	7439	48°33'	12°16'
MÜHLHÜBEL	HILL	MV0284	6411	49°30'	7°39'	MÜHLMARK	AN	MA5956	5816	50°09'	8°26'
MÜHLHÜGEL	HILL	QA0480	5637	50°20'	11°52'	MÜHLMARTER	SHR	QV0773	6637	49°22'	11°51'
MÜHLHÜGEL	HILL	MA1501	6113	49°39'	7°49'	MÜHLMATTE	FRST	MT4199	8115	47°50'	8°13'
MÜHLHÜGEL	HILL	PA9222	6136	49°49'	11°40'	MÜHLMATTEN	AN	MU0613	8012	47°58'	7°44'
MÜHLHÜGEL	HILL	UQ3265	6642	49°19'	12°41'	MÜHLMATTEN	MDW	MU1124	7912	48°04'	7°49'
MÜHLICH	FRST	NV3778	6523	49°27'	9°31'	MÜHLMATTEN	MDW	MU1022	7912	48°03'	7°47'
MÜHLIEN-B.	MT	N88368	4827	51°09'	10°11'	MÜHLMATTEN	MUW	MU3146	7714	48°16'	8°04'

NAME	DESIGNATION	GRID REF.	SHEET NO.	LAT.	LONG.	NAME	DESIGNATION	GRID REF.	SHEET NO.	LAT.	LONG.	
MÜHLMATTEN	MDW	MU3194	7314	48°42'	8°04'	MÜHLSCHLAG	FRST	U00459	6740	49°15'	12°22'	
MÜHLMECKE	STRM	MB2280	4713	51°16'	7°53'	MÜHLSCHLAG	FRST	PA9224	6136	49°50'	11°40'	
MÜHLMELISSE	STRM	ND4045	3223	52°45'	9°35'	MÜHLSCHLAG	FRST	PA8728	6135	49°52'	11°36'	
MÜHLMOODS	MRSH	PT7382	8333	47°40'	11°18'	MÜHLSCHLAG	FRST	PA4124	6131	49°51'	10°58'	
MÜHLMOODS	MRSH	PT3093	8230	47°47'	10°44'	MÜHLSCHLAG	FRST	MA5078	5615	50°21'	8°18'	
MÜHLN	FARM	UP0506	8140	47°53'	12°23'	MÜHLSCHLAG	FRST	UQ1396	6340	49°36'	12°25'	
MÜHLNICKEL	FRST	TR9825	6139	49°51'	12°11'	MÜHLSCHLAG	FRST	TQ8799	6338	49°36'	12°03'	
MÜHLNICKEL-WEIHER	LAKE	TR9925	6139	49°51'	12°12'	MÜHLSCHLÄGE	FRST	PV9999	6336	49°37'	11°46'	
MÜHLNINKEL	LAKE	UP0506	8140	47°53'	12°23'	MÜHLSCHLEIF	MILL	UQ1294	6440	49°34'	12°24'	
MÜHLN	FARM	NE0809	2620	53°20'	9°07'	MÜHLSCHROT	FRST	PA4772	5732	50°17'	11°04'	
MÜHLOHL	STRM	LC2818	4405	51°35'	6°31'	MÜHLSCHUPPEN	AN	MU7774	7418	48°31'	8°41'	
MÜHLOSCH	AN	NU1903	8121	47°53'	9°15'	MÜHLSCHWAN	FRST	NV1092	6420	49°35'	9°08'	
MÜHLOSCH	AN	NU5701	8124	47°52'	9°46'	MÜHLSEEWIESEN	MDW	MV4170	6615	49°23'	8°11'	
MÜHLPFAO	POPL	LA9653	5811	50°07'	7°33'	MÜHLSEITE	FRST	M88861	4819	51°06'	8°50'	
MÜHLPFAD	TRL	MA7738	6018	50°00'	8°41'	MÜHLSPRENG	POPL	UJ8549	6946	49°06'	13°25'	
MÜHLPFAD	ROAD	MA2541	5913	50°01'	7°57'	MÜHLSTÄUTER-T	POND	NC3405	4423	51°30'	9°29'	
MÜHLPFAU	TRL	NV1896	6321	49°37'	9°15'	MÜHLSTÄDTLE	AN	MU7910	8018	47°57'	8°43'	
MÜHLPLATTE	HILL	UV0939	6937	49°04'	11°52'	MÜHLSTÄDTLE	FARM	PT0386	8228	47°43'	10°22'	
MÜHLPOINT	FARM	UP3200	8142	47°50'	12°45'	MÜHLSTATT	FARM	QT1195	8236	47°46'	11°49'	
MÜHLPRACHKOPF	MT	UN1482	8341	47°40'	12°31'	MÜHLSTATT	AN	NU2246	7721	48°16'	9°18'	
MÜHLPRECHTLE	FRST	MU4759	7615	48°23'	8°17'	MÜHLSTÄTT	POPL	TP8511	8038	47°55'	12°07'	
MÜHLRADSHOF	FARM	MU3233	7814	48°09'	8°05'	MÜHLSTÄTTE	AN	NT3089	8222	47°45'	9°24'	
MÜHLRAIN	AN	NV6340	6825	49°07'	9°52'	MÜHLSTÄTTEN	AN	MV5209	6216	48°50'	9°21'	
MÜHLRAIN	FRST	NA2969	5722	50°16'	9°25'	MÜHLSTEG	ROAD	MU8515	8018	47°59'	8°48'	
MÜHLRAIN	AN	PA9315	6236	49°45'	11°41'	MÜHLSTEG	AN	M88437	7818	48°11'	8°47'	
MÜHLRAIN	AN	MU6166	7516	48°27'	8°28'	MÜHLSTEG	FRST	UR1835	6040	49°56'	12°28'	
MÜHLRAIN	FRST	MU6474	7417	48°31'	8°31'	MÜHLSTEG	FRST	TR8641	6038	49°59'	12°01'	
MÜHLRAIN	MDW	NV0438	6820	49°06'	9°03'	MÜHLSTEG	AN	MU8906	8027	47°54'	10°11'	
MÜHLRAIN	AN	NV5848	6824	49°11'	9°48'	MÜHLSTEG	FARM	NT4094	8123	47°48'	9°32'	
MÜHLRAIN	FRST	NV4381	6523	49°29'	9°35'	MÜHLSTEG	AN	NV2447	6821	49°10'	9°20'	
MÜHLRAIN	FRST	NV0772	6520	49°24'	9°06'	MÜHLSTEGE	AN	NV6157	6725	49°16'	9°50'	
MÜHLRAIN	FRST	MU6294	7216	48°42'	8°29'	MÜHLSTEGE	ROAD	MU5738	7824	48°12'	9°46'	
MÜHLRAIN	FRST	NA1287	5521	50°26'	9°10'	MÜHLSTEGE	ROAD	MU6790	7317	48°40'	8°33'	
MÜHLRAIN	AN	NA5595	5424	50°30'	9°47'	MÜHLSTEGLE	FRST	PA6812	6234	49°44'	11°20'	
MÜHLRAIN	AN	NU1478	7421	48°33'	9°11'	MÜHLSTEIN	SO	MU8214	8018	47°59'	8°46'	
MÜHLRAIN	FRST	NU0378	7420	48°33'	9°02'	MÜHLSTEIN	FRST	NA4015	6223	49°47'	9°34'	
MÜHLRAIN	FRST	NU4197	7223	48°43'	9°34'	MÜHLSTEIN	FRST	TR9824	6139	49°50'	12°11'	
MÜHLRAIN	FRST	MU9789	7319	48°39'	8°58'	MÜHLSTEIN	ROCK	TR8542	6038	49°59'	12°00'	
MÜHLRAIN	AN	MV8735	6918	49°04'	8°49'	MÜHLSTEIN	ROCK	MA2036	6013	49°58'	7°53'	
MÜHLRAIN	FRST	NU6323	7925	48°03'	9°51'	MÜHLSTEIN	POPL	MU3360	7614	48°23'	8°06'	
MÜHLRAIN	FRST	NA1744	5921	50°03'	9°14'	MÜHLSTEIN	FRST	NV5833	6924	49°03'	9°47'	
MÜHLRAIN	AN	NV4895	6324	49°36'	9°40'	MÜHLSTEIN	BLDG	MU4549	7715	48°17'	8°16'	
MÜHLRAIN	AN	NV2599	6322	49°39'	9°21'	MÜHLSTEIN	SPRG	MU4288	7315	48°38'	8°13'	
MÜHLRAIN	AN	MU7591	7318	48°40'	8°40'	MÜHLSTEINUELLE	POPL	PV4646	6832	49°09'	11°00'	
MÜHLRANGEN	FRST	PA6653	5834	50°06'	11°19'	MÜHLSTETTEN	FARM	TP8172	7538	48°28'	12°02'	
MÜHLRANGEN	FRST	NA9551	5828	50°06'	10°20'	MÜHLSTETTEN	MDW	NU1885	7321	48°37'	9°14'	
MÜHLRANGEN	FRST	TR8741	6038	49°59'	12°02'	MÜHLSTETTEN	MÜHLSTETTER-GR.	DTCH	PV7538	7834	48°10'	11°21'
MÜHLRANGEN	SLP	QA0351	5937	50°05'	11°50'	MÜHLSTÖCKEL	FRST	UR1806	6340	49°41'	12°29'	
MÜHLRANGEN	SLP	NA4839	5924	50°00'	9°40'	MÜHLSTRASS	FARM	UP4467	7543	48°26'	12°53'	
MÜHLRANGEN	FRST	UR0910	6240	49°43'	12°21'	MÜHLSTÜCK	MDW	LA8785	5510	50°24'	7°25'	
MÜHLRANGEN	FRST	UQ0290	6439	49°32'	12°16'	MÜHLSTURZ-GR.	GRGE	UN3573	8442	47°35'	12°49'	
MÜHLRANKEN	HILL	PA1230	6029	49°55'	10°34'	MÜHLTAL	VAL	MU0023	7912	48°03'	7°40'	
MÜHLRATH	POPL	L83567	4805	51°08'	6°38'	MÜHLTAL	VAL	LV8254	6710	49°14'	7°23'	
MÜHLRAUT	MDW	PT8073	8434	47°35'	11°23'	MÜHLTAL	MDW	NV0754	6720	49°14'	9°06'	
MÜHLRECH	HILL	LV9079	6510	49°27'	7°29'	MÜHLTAL	VAL	NU3465	7522	48°26'	9°28'	
MÜHLRECH	AN	MA3729	6014	49°55'	8°07'	MÜHLTAL	VAL	LV8348	6810	49°10'	7°23'	
MÜHLREIN	FRST	MV6403	7217	48°47'	8°31'	MÜHLTAL	VAL	PV9449	6836	49°10'	11°40'	
MÜHLREIS	FRST	NU7352	7625	48°19'	9°59'	MÜHLTAL	VAL	OV0244	6836	49°07'	11°46'	
MÜHLREISIG	FRST	PV3849	6831	49°11'	10°53'	MÜHLTAL	VAL	QV1552	6837	49°11'	11°57'	
MÜHLREIT	FARM	UP7095	7345	48°42'	13°14'	MÜHLTAL	VAL	QV1251	6837	49°10'	11°55'	
MÜHLREITH	FARM	UP4654	7643	48°19'	12°55'	MÜHLTAL	VAL	QV1150	6837	49°10'	11°54'	
MÜHLREUT	FARM	UP4000	8143	47°50'	12°52'	MÜHLTAL	VAL	TQ8258	6738	49°14'	12°00'	
MÜHLREUTERHÄUSER	POPL	UQ9724	7047	48°58'	13°35'	MÜHLTAL	VAL	NU3115	8022	47°59'	9°25'	
MÜHLRIED	POPL	PU6882	7433	48°34'	11°17'	MÜHLTAL	VAL	MU2812	8022	47°58'	9°23'	
MÜHLRIEDECK	MT	QT0080	8336	47°38'	11°40'	MÜHLTAL	VAL	MU8606	8018	47°54'	8°49'	
MÜHLRIEGEL	MT	UQ5546	6844	49°09'	13°01'	MÜHLTAL	VAL	NU4360	7623	48°23'	9°35'	
MÜHLRIEGEL	HILL	UQ9716	7147	48°53'	13°36'	MÜHLTAL	VAL	UP8778	7446	48°33'	13°28'	
MÜHLRIEGEL	HILL	UQ7447	6845	49°10'	13°16'	MÜHLTAL	VAL	MV7777	6518	49°27'	8°41'	
MÜHLRÜTTE	AN	MT3676	8314	47°38'	8°09'	MÜHLTAL	AN	NU8784	7327	48°36'	10°11'	
MÜHLSACHSEN	MILL	MA9298	5419	50°32'	8°53'	MÜHLTAL	VAL	UV1063	6737	49°17'	11°53'	
MÜHLSACK	AN	NT4668	8423	47°34'	9°37'	MÜHLTAL	VAL	UV0776	6537	49°24'	11°51'	
MÜHLSBACH	FRST	MU2744	7714	48°15'	8°01'	MÜHLTAL	POPL	LA8974	5610	50°18'	7°26'	
MÜHLSBACH	FARM	MU2639	7714	48°12'	8°00'	MÜHLTAL	GRGE	TQ8267	6638	49°19'	12°00'	
MÜHLSBERG	POPL	NT0091	8220	47°46'	9°00'	MÜHLTAL-B.	STRM	PU6214	8033	47°57'	11°10'	
MÜHLSCHACHEN	FRST	NU9916	8027	47°59'	10°20'	MÜHLTAL-B.	STRM	PU6115	8032	47°58'	11°10'	
MÜHLSCHARTENKOPF	MT	PT3775	8330	47°37'	10°49'	MÜHLTÄLE	AN	NU2044	7721	48°15'	9°16'	
MÜHLSCHAU	BLDG	MT1687	8213	47°44'	7°53'	MÜHLTÄLE	VAL	MU7974	7418	48°31'	8°43'	
MÜHLSCHHEID	RUGE	M86847	5017	50°58'	8°32'	MÜHLTANNE	AN	NA4709	6223	49°44'	9°39'	
MÜHLSCHHEID	FRST	LA4665	5707	50°13'	6°50'	MÜHLTANNE	FRST	NA6521	6125	49°50'	9°54'	
MÜHLSCHHEID	POPL	LV4199	6306	49°37'	6°48'	MÜHLTEICH	STRM	LB1445	5004	50°56'	6°21'	
MÜHLSCHHEIDER B.	OTCH	M83380	4714	51°16'	8°02'	MÜHLTHAL	MILL	UP3014	8042	47°57'	12°43'	
MÜHLSCHLAG	POPL	OV1646	6837	49°08'	11°58'	MÜHLTHAL	POPL	UQ1642	6840	49°06'	12°29'	
MÜHLSCHLAG	FRST	UQ3545	6842	49°08'	12°44'	MÜHLTHAL	FARM	QT0593	8236	47°45'	11°44'	
MÜHLSCHLAG	FRST	NV3858	6723	49°16'	9°31'	MÜHLTHAL	FARM	TN8992	8239	47°45'	12°11'	

NAME	DESIGNATION	GRID REF.	SHEET NO.	LAT.	LUNG.	NAME	DESIGNATION	GRID REF.	SHEET NO.	LAT.	LUNG.
MÜHLTHAL	FARM	UP2536	7841	48°09'	12°39'	MÜHLWEG	ROAD	MV8405	7218	48°48'	8°47'
MÜHLTHAL	AN	QU0805	8136	47°52'	11°47'	MÜHLWEG	AN	MV9756	6719	49°15'	8°58'
MÜHLTHAL	FARM	TP9901	8139	47°50'	12°19'	MÜHLWEG	ROAD	NV1254	6721	49°14'	9°10'
MÜHLTHAL	FARM	PV6913	7133	48°51'	11°18'	MÜHLWEG	ROAD	PV5494	6432	49°35'	11°08'
MÜHLTHAL	POPL	UQ3421	7042	48°55'	12°44'	MÜHLWEG	ROAD	PV5294	6432	49°35'	11°06'
MÜHLTHAL	FARM	PV9028	7035	48°58'	11°36'	MÜHLWEG	AN	MV4219	7014	48°55'	8°53'
MÜHLTHAL	MILL	TP8723	7938	48°01'	12°08'	MÜHLWEG	AN	NV0024	7020	48°58'	9°00'
MÜHLTHAL	FARM	UP8780	7446	48°34'	13°28'	MÜHLWEG	ROAD	MV6018	7016	48°55'	8°27'
MÜHLTHAL	FARM	TP9334	7839	48°07'	12°13'	MÜHLWEG	AN	NU6865	7525	48°26'	9°55'
MÜHLTHAL	FARM	TP8608	8138	47°53'	12°08'	MÜHLWEG	ROAD	NU5066	7524	48°27'	9°41'
MÜHLTHAL	MILL	UP2308	8041	47°54'	12°38'	MÜHLWEG	AN	NU4864	7523	48°26'	9°39'
MÜHLTHAL	POPL	PU7523	7934	48°02'	11°21'	MÜHLWEG	ROAD	NU3762	7523	48°25'	9°30'
MÜHLTHAL	POPL	QU1319	8037	47°59'	11°52'	MÜHLWEG	ROAD	NU4071	7523	48°29'	9°32'
MÜHLTHAL	POPL	PU8519	8034	48°00'	11°29'	MÜHLWEG	ROAD	MT9485	8214	47°43'	8°55'
MÜHLTHAL	POPL	LA9866	5711	50°14'	7°34'	MÜHLWEG	AN	LV9606	7127	48°48'	10°19'
MÜHLTHAL-A	BLDG	PT9981	8335	47°39'	11°39'	MÜHLWEG	ROAD	NV9107	7127	48°49'	10°14'
MÜHLTHAL-ECK	MT	PT9981	8335	47°39'	11°39'	MÜHLWEG	ROAD	PV7521	7034	48°55'	11°23'
MÜHLTHALER HÖHE	HILL	UQ1642	6840	49°06'	12°29'	MÜHLWEG	ROAD	TQ8930	7038	48°59'	12°07'
MÜHLTHALER HOLZ	FRST	UQ1643	6840	49°07'	12°29'	MÜHLWEG	ROAD	QV1053	6837	49°12'	11°53'
MÜHLTHALERHDF	FARM	LY8254	6710	49°14'	7°23'	MÜHLWEG	AN	NV6142	6825	49°08'	9°50'
MÜHLTHALERHOLZ	FRST	PV6812	7133	48°50'	11°17'	MÜHLWEG	FRST	MU5664	7516	48°26'	8°25'
MÜHLTHALLEITE	SLP	PV9525	7036	48°57'	11°40'	MÜHLWEG	ROAD	MA4231	6015	49°56'	8°11'
MÜHLTOBEL	VAL	NT8567	8426	47°33'	10°08'	MÜHLWEG	ROAD	MA4329	6015	49°55'	8°13'
MÜHLTOBEL-H.	FRST	UP7997	7246	48°43'	13°22'	MÜHLWEG	ROAD	MA3938	6014	49°59'	8°09'
MÜHLTOR-SCHLÄGE	FRST	NA5045	5924	50°03'	9°42'	MÜHLWEG	AN	MA2831	6014	49°56'	8°00'
MÜHLWALO	FRST	NA0758	5820	50°10'	9°06'	MÜHLWEG	ROAD	NV3553	6722	49°14'	9°29'
MÜHLWALO	FRST	NV0359	6720	49°17'	9°02'	MÜHLWEG	ROAD	NV3452	6722	49°13'	9°28'
MÜHLWALO	FRST	NV0758	6720	49°16'	9°06'	MÜHLWEG	ROAD	MV1681	6513	49°28'	7°50'
MÜHLWALO	FRST	NV0857	6720	49°16'	9°07'	MÜHLWEG	AN	NU1581	7421	48°35'	9°12'
MÜHLWALD	FRST	PT5570	8432	47°34'	11°04'	MÜHLWEG	ROAD	NU6381	7425	48°35'	9°51'
MÜHLWALU	FRST	MU6254	7616	48°20'	8°29'	MÜHLWEG	ROAD	NU8782	7427	48°35'	10°11'
MÜHLWALO	FRST	MV8964	6619	49°20'	8°51'	MÜHLWEG	ROAD	NU4575	7423	48°32'	9°37'
MÜHLWALU	FRST	MV9958	6719	49°16'	8°59'	MÜHLWEG	ST	NV9205	7227	48°47'	10°15'
MÜHLWALO	FRST	NV1055	6720	49°15'	9°08'	MÜHLWEG	ROAD	NU9699	7227	48°44'	10°19'
MÜHLWALO	FRST	NV0041	6820	49°07'	9°00'	MÜHLWEG	ROAD	NU9697	7227	48°43'	10°19'
MÜHLWALO	FRST	MV8341	6818	49°07'	8°46'	MÜHLWEG	ROAD	UQ3107	7242	48°48'	12°42'
MÜHLWALO	FRST	NV1176	6520	49°26'	9°09'	MÜHLWEG	AN	NU2746	7722	48°16'	9°22'
MÜHLWALD	AN	MA2215	6213	49°47'	7°55'	MÜHLWEG	ROAD	MU8242	7718	48°14'	8°46'
MÜHLWALO	FRST	NA1083	5520	50°24'	9°08'	MÜHLWEG	FRST	UR1725	6140	49°51'	12°27'
MÜHLWALO	FRST	NU1075	7420	48°32'	9°08'	MÜHLWEG	ROAD	NA4320	6123	49°50'	9°36'
MÜHLWALO	FRST	PU1315	8029	47°59'	10°31'	MÜHLWEG	ROAD	NU3109	8022	47°56'	9°25'
MÜHLWALO	FRST	NV4436	6923	49°04'	9°36'	MÜHLWEG	ROAD	MU5704	8116	47°53'	8°26'
MÜHLWALO	FRST	MV9028	6919	49°00'	8°52'	MÜHLWEG	AN	MU8849	7619	48°18'	8°50'
MÜHLWALO	FRST	MA6373	5616	50°18'	8°29'	MÜHLWEG	ROAD	NV5351	6724	49°13'	9°44'
MÜHLWÄLDCHEN	FRST	MV8645	6818	49°09'	8°49'	MÜHLWEG	AN	NU4550	7623	48°18'	9°37'
MÜHLWÄLDCHEN	AN	MA8644	5918	50°03'	8°48'	MÜHLWEG	AN	NU4250	7623	48°18'	9°34'
MÜHLWÄLDCHEN	FRST	MV0266	6611	49°20'	7°39'	MÜHLWEG	AN	NU4859	7623	48°23'	9°39'
MÜHLWÄLOE	FRST	NU1545	7721	48°15'	9°12'	MÜHLWEG	ROAD	NV7640	6826	49°06'	10°02'
MÜHLWÄLOLE	FRST	NV5119	7024	48°55'	9°42'	MÜHLWEG	ROAD	MU4783	7315	48°36'	8°17'
MÜHLWÄLOLE	FRST	MU5882	7416	48°35'	8°26'	MÜHLWEG	ROAD	MU0940	7712	48°12'	7°47'
MÜHLWAND	FRST	NV4011	7123	48°51'	9°33'	MÜHLWEG	ROAD	PU3336	7830	48°10'	10°47'
MÜHLWANGEN	FRST	MU4703	8115	47°53'	8°17'	MÜHLWEG	ROAD	PU4334	7831	48°09'	10°55'
MÜHLWÄRTS	POPL	N86926	5225	50°47'	9°59'	MÜHLWEG	ROAD	PU8722	7935	48°01'	11°31'
MÜHLWÄRTS	MUW	NV5753	6724	49°14'	9°47'	MÜHLWEG	ROAD	PA4204	6331	49°40'	10°58'
MÜHLWÄRTS	STRM	PA8831	6035	49°54'	11°37'	MÜHLWEG	ROAD	NV0699	6320	49°39'	9°05'
MÜHLWÄRTS	FARM	PU8900	8135	47°49'	11°32'	MÜHLWEG	ROAD	NV0698	6320	49°38'	9°05'
MÜHLWÄRTS	ROAD	PA9401	6336	49°38'	11°41'	MÜHLWEG	ROAD	NV0496	6320	49°37'	9°04'
MÜHLWEG	ROAD	MU5528	7816	48°06'	8°24'	MÜHLWEG	ROAD	MA8739	5918	50°00'	8°49'
MÜHLWEG	AN	NU4291	7323	48°40'	9°34'	MÜHLWEG	ROAD	NV3266	6622	49°21'	9°26'
MÜHLWEG	ROAD	MV6248	6816	49°11'	8°29'	MÜHLWEG	ROAD	MA7125	6117	49°53'	8°36'
MÜHLWEG	ST	NV0559	6720	49°17'	9°04'	MÜHLWEG	ROAD	MA7321	6117	49°50'	8°37'
MÜHLWEG	ROAD	NV0758	6720	49°16'	9°06'	MÜHLWEG	ROAD	MA7824	6118	49°52'	8°41'
MÜHLWEG	ROAD	MA3432	6014	49°56'	8°05'	MÜHLWEG	ROAD	MV6963	6617	49°19'	8°34'
MÜHLWEG	FARM	QT0696	8236	47°47'	11°45'	MÜHLWEG	AN	MU6381	7417	48°35'	8°30'
MÜHLWEG	ROAD	MU9069	7519	48°28'	8°52'	MÜHLWEG	AN	MV6255	6716	49°15'	8°29'
MÜHLWEG	AN	NU5169	7524	48°28'	9°41'	MÜHLWEG	AN	PU3440	7730	48°12'	10°48'
MÜHLWEG	AN	NV2969	6622	49°22'	9°24'	MÜHLWEG	POND	NT2381	8321	47°41'	9°19'
MÜHLWEG	ROAD	MA9910	6219	49°44'	8°59'	MÜHLWEG	POND	NT0489	8220	47°45'	9°03'
MÜHLWEG	ROAD	NA0115	6220	49°47'	9°01'	MÜHLWEG	POND	MU2819	7914	48°01'	8°02'
MÜHLWEG	ROAD	NA0007	6220	49°43'	9°00'	MÜHLWEG	LAKE	NT1184	8220	47°43'	9°09'
MÜHLWEG	ROAD	NU0328	7820	48°06'	9°02'	MÜHLWEG	POND	MT5096	8116	47°44'	8°20'
MÜHLWEG	ROAD	NU0629	7820	48°07'	9°05'	MÜHLWEG	AN	NU1136	6920	49°05'	9°09'
MÜHLWEG	ROAD	MV8611	7118	48°51'	8°49'	MÜHLWEG	POND	NV8644	6827	49°09'	10°11'
MÜHLWEG	AN	MV8709	7118	48°50'	8°49'	MÜHLWEG	POND	NV7506	7126	48°48'	10°01'
MÜHLWEG	ROAD	MV9416	7119	48°54'	8°55'	MÜHLWEG	POND	UU1343	6840	49°07'	12°26'
MÜHLWEG	ROAD	MV3711	7114	48°51'	8°08'	MÜHLWEG	POND	UQ3240	6942	49°05'	12°42'
MÜHLWEG	ST	NV2406	7121	48°48'	9°20'	MÜHLWEG	POND	NV8333	6926	49°03'	10°08'
MÜHLWEG	ROAD	MV9014	7119	48°53'	8°52'	MÜHLWEG	POND	NU8020	7926	48°02'	10°04'
MÜHLWEG	ROAD	NV0310	7120	48°51'	9°02'	MÜHLWEG	STRM	PA8360	5835	50°10'	11°34'
MÜHLWEG	FRST	UR0147	5939	50°02'	12°13'	MÜHLWEG	STRM	UQ8813	7146	48°52'	13°28'
MÜHLWEG	ROAD	MU7208	8017	47°55'	8°38'	MÜHLWEG	STRM	UP6597	7246	48°43'	13°26'
MÜHLWEG	ROAD	NV3291	6422	49°34'	9°26'	MÜHLWEG	MUW	MU5334	7816	48°09'	8°22'
MÜHLWEG	ROAD	MV6348	6817	49°11'	8°29'	MÜHLWEG	MUW	PA4676	5632	50°19'	11°03'
MÜHLWEG	ROAD	MT8294	8118	47°48'	8°46'	MÜHLWEG	MUW	MA7833	6018	49°57'	8°41'

NAME	DESIG-NATION	GRID REF.	SHEET NO.	LAT.	LONG.	NAME	DESIG-NATION	GRID REF.	SHEET NO.	LAT.	LONG.
MÜHLWIESE	MDW	UQ7718	7046	48°54'	13°19'	MÜLBERSEE	FRST	NV0879	6520	49°28'	9°07'
MÜHLWIESE	FARM	UQ3057	6742	49°14'	12°40'	MULD	AN	MV7584	6417	49°30'	8°39'
MÜHLWIESE	MDW	M88713	5318	50°40'	8°49'	MULDE	FRST	MV2641	6813	49°07'	7°59'
MÜHLWIESE	FRST	UQ3865	6642	49°19'	12°46'	MULDE	AN	MV7130	6917	49°01'	8°36'
MÜHLWIESEN	MDW	NV5843	6824	49°08'	9°48'	MULDE	AN	MV9052	6719	49°13'	8°52'
MÜHLWIESEN	MDW	MT6174	8316	47°37'	8°29'	MULDE	AN	MV9848	6819	49°11'	8°58'
MÜHLWIESEN	MDW	T09146	6838	49°08'	12°08'	MULDE	AN	MA4310	6215	49°44'	8°13'
MÜHLWIESEN	MDW	PT6372	8433	47°35'	11°10'	MULDE	AN	MA4008	6215	49°43'	8°10'
MÜHLWIESEN	MDW	MU5412	8016	47°58'	8°23'	MULDE	AN	MA5200	6316	49°39'	8°20'
MÜHLWIESEN	MDW	MU7268	7517	48°28'	8°37'	MULDE	AN	NV1709	7121	48°50'	9°14'
MÜHLWIESEN	MDW	UP7491	7345	48°40'	13°17'	MULDE	AN	PA9017	6235	49°46'	11°38'
MÜHLWIESEN	MDW	M88771	4818	51°11'	8°49'	MULDE	AN	NV3526	7922	48°05'	9°28'
MÜHLWIESEN	MDW	MA9385	5519	50°25'	8°56'	MULDE	AN	NU1608	8021	47°55'	9°13'
MÜHLWIESEN	MDW	NA2790	5522	50°28'	9°23'	MULDE	AN	MV6680	6517	49°28'	8°32'
MÜHLWIESEN	MDW	NU2078	7421	48°33'	9°16'	MULDE	FRST	MU8779	7418	48°34'	8°49'
MÜHLWIESEN	MDW	MU8274	7418	48°31'	8°46'	MULDE	AN	MA3106	6214	49°42'	8°02'
MÜHLWIESEN	MDW	NT2584	8222	47°42'	9°20'	MULDE	AN	MU7863	7518	48°25'	8°42'
MÜHLWIESEN	AN	NU3048	7722	48°17'	9°24'	MULDE MOORWEG	MILL	ME0844	2311	53°38'	7°37'
MÜHLWIESEN	MDW	MU7544	7718	48°15'	8°40'	MULDE-GRD.	VAL	PA2369	5730	50°16'	10°44'
MÜHLWIESEN	FRST	NV6358	6725	49°16'	9°52'	MULDEN	AN	NV0108	7120	48°49'	9°01'
MÜHLWIESEN	MDW	MU7089	7317	48°39'	8°35'	MULDEN	AN	NV0207	7120	48°49'	9°02'
MÜHLWIESEN	MDW	NU3498	7222	48°44'	9°28'	MULDEN	AN	MU7876	7418	48°32'	8°42'
MÜHLWIESEN	AN	MA5705	6316	49°42'	8°24'	MULDEN	FRST	NT3186	8222	47°44'	9°25'
MÜHLWIESEN	STRM	UG6305	7244	48°47'	13°08'	MULDEN	SLP	MU8185	7318	48°37'	8°44'
MÜHLWIESWALD	FRST	LV8698	6310	49°37'	7°25'	MULDEN	POPL	MT1099	8112	47°50'	7°48'
MÜHLWINKEL	FRST	TR9924	6139	49°50'	12°12'	MULDENÄCKER	AN	NV1709	7121	48°50'	9°14'
MÜHLWINKL	POPL	UN1996	8241	47°47'	12°35'	MULDENAU	POPL	L82718	5305	50°41'	6°33'
MÜHLWÜRTH	ISL	PT6285	8232	47°42'	11°10'	MULDENAUER-B.	STRM	L82919	5305	50°42'	6°35'
MÜHLZELG	AN	MT4080	8315	47°40'	8°12'	MULDENB.	STRM	NT3187	8222	47°44'	9°25'
MÜHLZIPPFL	FRST	TR8517	6238	49°46'	12°01'	MULDENB.	STRM	NT3185	8222	47°43'	9°25'
MUHMEN	AN	MT1185	8212	47°43'	7°49'	MULDENB.	STRM	NT3085	8222	47°43'	9°24'
MUHR	AN	LA6151	5808	50°06'	7°04'	MULDENEBENE	SQ	UG4856	6743	49°14'	12°55'
MUHR	AN	MU3296	7214	48°43'	8°05'	MULDENHAU	FRST	MU8598	7218	48°44'	8°48'
MUHR	AN	MT7694	8118	47°48'	8°41'	MULDENWALD	AN	MU8780	7418	48°34'	8°49'
MUHR	FRST	MU2943	7314	48°41'	8°02'	MULDER-GR.	DTCH	MV5370	6616	49°23'	8°21'
MUHR	MDW	MU2889	7314	48°39'	8°01'	MÜLDERS	FARM	LC1501	4504	51°26'	6°20'
MUHR	MDW	MU2887	7314	48°38'	8°01'	MULDRAIN	AN	MV6524	7017	48°58'	8°31'
MUHRBACH	STRM	MU3790	7314	48°40'	8°08'	MULDSBERG	FARM	NE2783	2022	54°00'	9°25'
MUHRBERG	AN	MU2273	7413	48°30'	7°56'	MULEN	AN	MU9211	8019	47°57'	8°53'
MUHREN	POPL	MT5083	8316	47°42'	8°20'	MULEN	FARM	MD7814	3518	52°28'	8°41'
MUHREN	FARM	L87816	5309	50°41'	7°16'	MULEN-B.	HILL	PC1818	4330	51°36'	10°42'
MUHREN	POPL	NE8656	2227	53°45'	10°18'	MULENHAUS	BLDG	MD7883	2818	53°06'	8°40'
MUHRENGER	FARM	MU3298	7214	48°44'	8°05'	MULENWEGS-B.	HILL	LA9665	5711	50°14'	7°32'
MUHRFELD	AN	MU1980	7413	48°34'	7°54'	MULFINGEN	POPL	NV5865	6624	49°20'	9°48'
MUHRFELDERGR.	DTCH	MU1881	7413	48°35'	7°53'	MULFINGEN	POPL	NV6511	7125	48°51'	9°53'
MÜHRGEHEGE	FRST	PD0976	2929	53°01'	10°37'	MULFORT	POPL	L82269	4804	51°09'	6°27'
MUHRGR.	DTCH	MU3499	7214	48°44'	8°06'	MÜLHAUSEN	POPL	L81691	4604	51°20'	6°22'
MUHRGR.	DTCH	MU3290	7314	48°40'	8°05'	MÜLHEIM	POPL	L85947	5007	50°57'	6°59'
MUHRGRABEN	DTCH	MU3294	7314	48°42'	8°05'	MÜLHEIM	POPL	L86048	5008	50°58'	7°01'
MUHRGRABEN	DTCH	MU2786	7314	48°37'	8°01'	MÜLHEIM	POPL	LA9382	5610	50°23'	7°30'
MUHRHAAG	AN	MU2476	7413	48°32'	7°58'	MÜLHEIM	POPL	LA9382	5611	50°23'	7°30'
MUHRHAG	AN	MU2681	7414	48°35'	8°00'	MÜLHEIM	POPL	L84020	5206	50°43'	6°44'
MUHRHAUPT	AN	MU0135	7812	48°10'	7°40'	MÜLHEIM	POPL	LA3591	5506	50°27'	6°41'
MÜHRICHBÄCHLE	STRM	MU3898	7214	48°44'	8°10'	MÜLHEIM	POPL	MC5004	4515	51°29'	8°17'
MÜHRIG	AN	NV0557	6720	49°16'	9°04'	MÜLHEIM / MOSEL	POPL	LA5730	6008	49°54'	7°01'
MÜHRIG	FRST	MU2483	7413	48°36'	7°58'	MÜLHEIMER M.	MILL	LA3691	5506	50°27'	6°41'
MÜHRINGEN	POPL	MU8263	7518	48°25'	8°46'	MÜLHEIMER WALD	FRST	LA5928	6108	49°53'	7°02'
MÜHRINGER HALDE	FRST	MU8362	7518	48°25'	8°46'	MÜLHEIMER-B.	STRM	LA3490	5506	50°26'	6°40'
MÜHRINGER STEIG	TRL	MU8263	7518	48°25'	8°46'	MÜLHEIMERBURG	BLDG	L84020	5206	50°43'	6°44'
MÜHRLE	FRST	MU2083	7413	48°36'	7°55'	MÜHLBOL	AN	MU8608	8018	47°55'	8°49'
MUHRMATTEN	AN	MU0235	7812	48°10'	7°41'	MÜLHOF	POPL	M80951	4912	51°00'	7°42'
MUHRMATTEN	MDW	MU0136	7812	48°10'	7°40'	MÜLITZ-B.	HILL	PD1771	3030	52°58'	10°44'
MUHRMATTEN	MDW	MU2892	7314	48°41'	8°01'	MULL	AN	MA4015	6215	49°47'	8°10'
MÜHRS	FARM	LC7883	3809	52°11'	7°13'	MULL	AN	LA1118	6204	49°47'	6°22'
MUHRSBACH	STRM	N82711	5322	50°39'	9°23'	MULL-B.	HILL	PD0078	2928	53°02'	10°29'
MÜHSES-KPF.	HILL	N80193	4620	51°23'	9°01'	MULLBARG	FARM	ME1443	2312	53°38'	7°42'
MÜHSINGEN	POPL	NC0591	3720	52°16'	9°04'	MÜLLBÖHL	AN	MA5936	6016	49°58'	8°26'
MÜHWALTEN	FARM	UP3203	8142	47°51'	12°45'	MÜLLE	FRST	ME9226	2519	53°29'	8°53'
MUISERSHOF	FARM	LC1825	4304	51°39'	6°22'	MÜLLECK	AN	MT4486	8215	47°43'	8°15'
MUITER	FARM	MD0307	3511	52°24'	7°34'	MÜLLEKÖPPCHEN	FRST	LA5661	5807	50°11'	6°59'
MUKANZWEG	ROAD	M84245	4515	51°24'	8°10'	MÜLLEKUVEN	POPL	L86627	5208	50°47'	7°06'
MUKELSKOPF	FRST	MV6601	7217	48°46'	8°32'	MÜLLEMICH	POPL	L88050	5009	50°59'	7°17'
MUKL	FARM	TP9633	7839	48°07'	12°16'	MÜLLEMIRAD	AN	MA8938	6019	50°00'	8°51'
MUKRAGRABEN	SQ	MT1087	8212	47°44'	7°48'	MÜLLEN	POPL	MU2877	7414	48°32'	8°01'
MULANG	POPL	N82984	4622	51°18'	9°25'	MÜLLEN	POPL	M82970	4813	51°11'	7°59'
MULARTSHÜTTE	POPL	L80320	5303	50°42'	6°13'	MÜLLEN	POPL	MU1469	7513	48°28'	7°50'
MULARTSHÜTTER	ROAD	L80419	5303	50°41'	6°13'	MÜLLEN-B.	MT	L85700	5407	50°32'	6°59'
MULBACH	POPL	LA3638	6006	49°58'	6°43'	MÜLLEN-B.	MT	NC6256	4025	51°57'	9°54'
MULBACH	POPL	LA1338	6004	49°58'	6°23'	MÜLLEN-B.	MT	M88493	4618	51°23'	8°46'
MULBE	AN	MV8963	6619	49°19'	8°51'	MÜLLEN-B.	FRST	LA5794	5507	50°29'	6°54'
MULBEN	POPL	NV0779	6520	49°28'	9°06'	MÜLLEN-B.	HILL	LA0335	6003	49°56'	6°15'
MÜLBENACKER	AN	NU2789	7322	48°39'	9°22'	MÜLLEN-BR.	SPRG	NC7434	4226	51°45'	10°04'
MÜLBERG	AN	NU7390	7325	48°39'	9°59'	MÜLLENACKER	POPL	LB9325	5210	50°46'	7°24'
MÜLBERG	POPL	NT0275	8320	47°38'	9°02'	MÜLLENARK	EST	L81739	5104	50°52'	6°24'

NAME	DESIGNATION	GRID REF.	SHEET NO.	LAT.	LONG.	NAME	DESIGNATION	GRID REF.	SHEET NO.	LAT.	LONG.
MÜLLENBACH	POPL	LA5176	5607	50°19'	6°55'	MÜLLEROD	AN	NA2898	5422	50°32'	9°23'
MÜLLENBACH	POPL	LA6265	5708	50°13'	7°04'	MÜLLERREUTEN	AN	UQ9717	7047	48°54'	13°35'
MÜLLENBACH	POPL	M80058	4911	51°04'	7°34'	MÜLLERS	AN	NT7185	8225	47°43'	9°57'
MÜLLENBACH	STRM	MT2398	8113	47°50'	7°58'	MÜLLERS	AN	NT6685	8225	47°43'	9°53'
MÜLLENBACH	FARM	LA0724	6103	49°50'	6°19'	MÜLLERS	FARM	LC8346	4109	51°51'	7°18'
MÜLLENBACH	POPL	MU4899	7215	48°44'	8°17'	MÜLLERS	AN	NV4978	6524	49°27'	9°41'
MÜLLENBACH	POPL	MU3796	7214	48°43'	8°08'	MÜLLERS	UTCH	NB5047	5024	50°58'	9°43'
MÜLLENBACHERH.	FARM	M80058	4911	51°04'	7°34'	MÜLLERS	GRGE	PA3879	5631	50°21'	10°56'
MÜLLENBERG	FARM	L87458	4909	51°04'	7°12'	MÜLLERS	FARM	LC2118	4404	51°35'	6°25'
MÜLLENBILO	SHR	MU4894	7215	48°44'	8°17'	MÜLLERS	MILL	NA0007	6220	49°43'	9°00'
MÜLLENBORN	POPL	LA2968	5705	50°14'	6°46'	MÜLLERS	MILL	L88843	5910	50°02'	7°26'
MÜLLENDORF	POPL	LB0152	5003	50°59'	6°10'	MÜLLERS	MILL	LA9578	5611	50°21'	7°31'
MÜLLENDORF	POPL	KA9207	6302	49°41'	6°07'	MÜLLERS-B.	HILL	LA9618	6111	49°48'	7°34'
MÜLLENER WEHR	DAM	MU2977	7414	48°32'	8°02'	MÜLLERS-B.	HILL	N85664	4824	51°07'	9°48'
MÜLLENHOLZ	POPL	L87646	5009	50°57'	7°14'	MÜLLERS-GR.	OTCH	PA3134	6031	49°57'	10°50'
MÜLLENSCHIED	FRST	LA4494	5506	50°29'	6°48'	MÜLLERS-GRD.	GRGE	NA5834	6024	49°57'	9°49'
MÜLLENSEE	MDW	MU1471	7513	48°29'	7°50'	MÜLLERS-KREUZ	SHR	LA5684	5607	50°23'	6°58'
MÜLLENSEIFEN	FRST	N82107	5321	50°37'	9°18'	MÜLLERS-M.	MILL	LB4512	5306	50°38'	6°49'
MÜLLENSIEFEN	POPL	LB9351	4910	51°00'	7°29'	MÜLLERS-M.	MILL	MA7291	5517	50°28'	8°37'
MÜLLENSIEFEN	FARM	LB8770	4810	51°10'	7°23'	MÜLLERS-TH.	VAL	NA3653	5823	50°08'	9°30'
MÜLLER	FARM	MC2927	4313	51°41'	7°58'	MÜLLERSACKER	AN	N81110	5320	50°38'	9°10'
MÜLLER	FARM	MC3168	3914	52°03'	7°59'	MÜLLERSBERG	HILL	PU1441	7729	48°13'	10°32'
MÜLLER	FARM	UP6183	7444	48°35'	13°07'	MÜLLERSBERG	FRST	MU5052	7615	48°19'	8°20'
MÜLLER	FRST	MU4500	7615	48°23'	8°16'	MÜLLERSBERG	FRST	NA2600	6322	49°39'	9°22'
MÜLLER	FRST	MU4803	7515	48°25'	8°18'	MÜLLERSBERG	HILL	NU2615	8022	47°59'	9°21'
MÜLLER	FRST	MU4802	7515	48°24'	8°18'	MÜLLERSBERG	AN	NU2461	7521	48°24'	9°19'
MÜLLER	FARM	NT7995	8126	47°48'	10°03'	MÜLLERSBERG	FARM	UP5057	7643	48°21'	12°59'
MÜLLER	FARM	MC4336	4215	51°46'	8°10'	MÜLLERSBERG	RDGE	PU1355	7629	48°20'	10°31'
MÜLLER	FARM	MC4532	4215	51°44'	8°12'	MÜLLERSBERG	AN	MT4689	8215	47°45'	8°17'
MÜLLER	FARM	LC9434	4210	51°45'	7°28'	MÜLLERSBERG	AN	LB6071	4808	51°10'	7°00'
MÜLLER	FARM	UP7252	7645	48°18'	7°57'	MÜLLERSBERG	POPL	LB8072	4809	51°11'	7°17'
MÜLLER	FARM	MC2877	3813	52°08'	7°57'	MÜLLERSBERGER HOLZ	FRST	PA5620	6133	49°49'	11°10'
MÜLLER A.SAND	BLDG	MV3866	6614	49°21'	8°09'	MÜLLERSBRUNN	WELL	NV1695	6321	49°36'	9°13'
MÜLLER AM BAUM	POPL	QT0896	8236	47°47'	11°47'	MÜLLERSBRUNN-GR.	VAL	NV1695	6321	49°36'	9°13'
MÜLLER AM RAIN	FARM	QT0593	8236	47°45'	11°44'	MÜLLERSCHACHTELFILZE	MRSH	UQ8731	6946	49°01'	13°27'
MÜLLER AM REIT	FARM	PT9893	8235	47°46'	11°38'	MÜLLERSCHLAG	FRST	NA6346	5925	50°04'	9°53'
MÜLLER AN DER LEITEN	MILL	UP0950	7740	48°16'	12°25'	MÜLLERSCHLÖSLE	SQ	MU2050	7613	48°18'	7°55'
MÜLLER BERGE	AN	MA7403	6317	49°41'	8°38'	MÜLLERSOELL	VAL	LA9564	5711	50°13'	7°32'
MÜLLER HÖLZER	FRST	NU8447	7726	48°16'	10°08'	MÜLLERSOELL	FRST	NV0484	6420	49°30'	9°04'
MÜLLER IN MÜHLE	MILL	QT1391	8237	47°44'	11°50'	MÜLLERSOORF	POPL	UQ4731	6943	49°01'	12°55'
MÜLLER WÄLDCHEN	FRST	MA4439	5915	50°00'	8°13'	MÜLLERSELLER	AN	NA5598	5424	50°32'	9°47'
MÜLLER-B.	HILL	MA0062	5711	50°12'	7°36'	MÜLLERSGRUND	FARM	MU5056	7616	48°21'	8°20'
MÜLLER-B.	MT	NA4269	5723	50°16'	9°35'	MÜLLERSHAI	AN	PC1335	4229	51°45'	10°38'
MÜLLER-B.	HILL	LV2095	6405	49°35'	6°31'	MÜLLERSHAMMER	MILL	LB9156	4910	51°03'	7°27'
MÜLLER-BRÜNDEL	SPRG	TP7843	7738	48°12'	12°01'	MÜLLERSHAMMER	MILL	LA2097	5404	50°30'	6°28'
MÜLLER-GR.	DTCH	PT4776	8331	47°37'	10°58'	MÜLLERSHAI	FRST	NV2759	6722	49°17'	9°22'
MÜLLER-H.	FRST	UQ9014	7147	48°52'	13°30'	MÜLLERSHECK	FRST	LA9180	5610	50°22'	7°28'
MÜLLER-W.	FRST	VQ1008	7148	48°49'	13°46'	MÜLLERSHOF	FARM	LC0840	4203	51°47'	6°13'
MÜLLERÄCKER	AN	MV9769	6619	49°22'	8°58'	MÜLLERSHOF	FARM	LB3580	4705	51°15'	6°38'
MÜLLERÄCKER B.	MT	MV1444	6812	49°09'	7°49'	MÜLLERSKÖTHEN	FARM	LB6485	4608	51°18'	7°03'
MÜLLERBAUER	FARM	PU6229	7933	48°06'	11°11'	MÜLLERSKREUZ	FRST	MV7317	7017	48°54'	8°38'
MÜLLERBAUM	FARM	LB6282	4708	51°16'	7°01'	MÜLLERSKREUZWEGLE	ROAD	MV6857	6717	49°16'	8°34'
MÜLLERBAUM	FARM	LB5789	4607	51°20'	6°57'	MÜLLERSLUCH	FRST	LA9921	6111	49°50'	7°36'
MÜLLERBERG	FRST	N80012	5320	50°40'	9°00'	MÜLLERSMOOS	AN	MT1883	8313	47°42'	7°55'
MÜLLERBERG	HILL	PV9346	6835	49°08'	11°39'	MÜLLERSMORD	FRST	MV4533	6915	49°03'	8°15'
MÜLLERBERG	AN	MA3914	6214	49°46'	8°09'	MÜLLERSOMMEN	POPL	LB8153	4909	51°01'	7°18'
MÜLLERBERG	HILL	QV1903	7237	48°44'	11°59'	MÜLLERSQUELLE	SPRG	MU2802	7514	48°24'	8°02'
MÜLLERBERG	HILL	LA5273	5707	50°17'	6°55'	MÜLLERSRAIN	FRST	NA2217	6121	49°48'	9°19'
MÜLLERBÜG.	HILL	UQ1728	7041	48°59'	12°30'	MÜLLERSRAIN	HILL	N85211	5324	50°39'	9°44'
MÜLLERBORN	SPRG	M88151	4918	51°01'	8°44'	MÜLLERSTADEL	FARM	PU8041	7734	48°12'	11°25'
MÜLLERBRNMF.	FARM	MU4269	7515	48°28'	8°13'	MÜLLERSTISCH	SQ	MV2280	6513	49°28'	7°55'
MÜLLERFELD	AN	NV0775	6520	49°26'	9°06'	MÜLLERSWEG	FRST	NA6759	5825	50°11'	9°56'
MÜLLERFELS	ROCK	NU3378	7422	48°33'	9°27'	MÜLLERSWEG	ROAD	NA0404	6320	49°41'	9°04'
MÜLLERFELSGALGEN	SO	QV0101	7236	48°44'	11°44'	MÜLLERSWEG	ROAD	NA0405	6220	49°42'	9°04'
MÜLLERGR.	DTCH	QV0808	7237	48°47'	11°50'	MÜLLERT	FRST	MA9611	6219	49°45'	8°56'
MÜLLERGRABEN	VAL	N88531	5127	50°49'	10°13'	MÜLLERTAFEL / EICHE /	MONU	UQ1730	7041	49°00'	12°30'
MÜLLERHAU	MDW	MT8091	8218	47°46'	8°44'	MÜLLERTEICH	VAL	NU6482	7425	48°35'	9°52'
MÜLLERHAUS	FARM	MC0061	4011	51°59'	7°32'	MÜLLERTHAL	VAL	LA0618	6203	49°47'	6°18'
MÜLLERHEIOE	POPL	M80748	5012	50°59'	7°41'	MÜLLERTHAL	POPL	LA0618	6203	49°47'	6°18'
MÜLLERHOF	FARM	LB8757	4910	51°03'	7°23'	MÜLLERTHANN	FARM	UP0358	7640	48°21'	12°20'
MÜLLERHOF	POPL	LB9239	5110	50°53'	7°28'	MÜLLERWALD	FRST	NU0891	7320	48°40'	9°07'
MÜLLERHOF	FARM	LB6065	4808	51°07'	7°00'	MÜLLERWÄLDLE	FRST	MU8971	7519	48°29'	8°51'
MÜLLERHÖHE	HILL	UQ2727	7041	48°58'	12°38'	MÜLLERWEG	ROAD	MA9608	6219	49°43'	8°56'
MÜLLERHOLZ	FRST	MT6173	8316	47°37'	8°29'	MÜLLERWEG	ROAD	N80326	5220	50°47'	9°02'
MÜLLERHOLZ	FRST	N85656	4924	51°03'	9°44'	MÜLLERWEG	ROAD	N87985	4626	51°19'	10°08'
MÜLLERHOLZ	FRST	NU8448	7726	48°17'	10°08'	MÜLLERWEG	ROAD	NV2197	6321	49°37'	9°17'
MÜLLERHÖLZLE	FRST	NV3730	6923	49°01'	9°31'	MÜLLERWEG	ROAD	NA5864	5724	50°13'	9°49'
MÜLLERHÜTTE	MILL	QV0680	6537	49°26'	11°50'	MÜLLERWEG	ROAD	MA8346	5918	50°04'	8°46'
MÜLLERJÖRG	FARM	MU3941	7715	48°13'	8°11'	MÜLLERWEG	ROAD	NV1112	7120	48°52'	9°09'
MÜLLERKLINGE	GRGE	MU9682	7419	48°35'	8°57'	MÜLLERWEG	ROAD	MU7947	7718	48°17'	8°43'
MÜLLERMICHELSHF.	FARM	MU3443	7714	48°14'	8°07'	MÜLLERWEG	ROAD	MA9534	6019	49°57'	8°56'
MÜLLERMOOS	MUW	TQ9909	7139	48°48'	12°16'	MÜLLERWEG	ROAD	MU7585	7317	48°37'	8°40'
MÜLLERN	FARM	NT6184	8224	47°42'	9°49'	MÜLLERWEG SCHN.	ROAD	MA8547	5918	50°04'	8°47'
MÜLLEROD	POPL	UP2178	7441	48°32'	12°34'	MÜLLERWEIHER	FRST	UQ1330	7040	49°00'	12°26'

NAME	DESIGNATION	GRID REF.	SHEET NO.	LAT.	LONG.	NAME	DESIGNATION	GRID REF.	SHEET NO.	LAT.	LONG.
MÜLLERWIES	MOW	LV3359	6706	49°16'	6°42'	MÜNCH-B.	STRM	LV6175	6508	49°25'	7°05'
MÜLLERWIESE	MOW	MA9845	5919	50°03'	8°58'	MÜNCH-BR.	SPRG	MV1354	6712	49°14'	7°49'
MÜLLERWIESEN	MOW	MA9584	5514	50°24'	8°56'	MÜNCH-H.	FRST	PA0575	5628	50°19'	10°28'
MÜLLERWIESENBERG SCHN.	ROAD	MA7033	6017	49°57'	8°35'	MÜNCH-H.	FRST	NA8778	5627	50°21'	10°13'
MÜLLERZEIL	FRST	NU1105	8020	47°54'	9°09'	MÜNCH-H.	FRST	PA9119	6235	49°48'	11°39'
MÜLLES	POPL	QV0394	6436	49°34'	11°49'	MÜNCH-LEUSEL	POPL	NA1925	5221	50°47'	9°16'
MÜLLGORN	FRST	ND5345	3224	52°45'	9°47'	MÜNCH-M.	MILL	MA3649	5914	50°05'	8°07'
MÜLLHEIM	POPL	MV7688	6418	49°33'	8°40'	MÜNCH-M.	MILL	MB9930	5119	50°49'	8°59'
MÜLLHEIM	POPL	NT0072	8320	47°36'	9°00'	MÜNCH-W.	FRST	MV0992	6412	49°34'	7°44'
MÜLLHOFEN	POPL	MU3699	7214	48°44'	8°08'	MÜNCH-W.	AN	MV2292	6413	49°34'	7°55'
MÜLLINGEN	POPL	NC6294	3725	52°18'	9°55'	MÜNCHÄCKER	AN	MA5804	6316	49°41'	8°25'
MÜLLINGHOVEN	POPL	LB5713	5307	50°39'	6°59'	MÜNCHÄCKER	AN	MV4511	7115	48°51'	8°15'
MÜLLINGSEN	POPL	MC4010	4414	51°32'	8°08'	MÜNCHÄCKER	AN	NA2610	6222	49°44'	9°22'
MULLISBACH	VAL	MV7881	6518	49°29'	8°42'	MÜNCHÄCKER	AN	NA3231	6014	49°56'	8°03'
MÜLLMECKE	DTCH	M84499	4515	51°26'	8°11'	MÜNCHAU	MOW	PA3353	5831	50°07'	10°52'
MÜLLMIGSRABEN	FRST	NA3180	5622	50°22'	9°26'	MÜNCHAU	POPL	NA5665	5724	50°14'	9°47'
MÜLLNERBERG	MT	UN3785	8342	47°42'	12°50'	MÜNCHAURACH	POPL	PV3193	6430	49°34'	10°49'
MÜLLNERBERG	RDGE	UN3785	8243	47°42'	12°50'	MÜNCHBACH	STRM	NU0155	7620	48°21'	9°01'
MÜLLNERBERG-A./VERF./	SQ	UN3784	8342	47°41'	12°50'	MÜNCHBACH	FRST	NU0155	7620	48°21'	9°01'
MÜLLNERHÄUSER	MILL	UQ8937	6946	49°04'	13°29'	MÜNCHBERG	AN	NV0666	6620	49°21'	9°05'
MÜLLNERHÖRNDL	PEAK	UN3785	8243	47°42'	12°50'	MÜNCHBERG	POPL	PA9963	5836	50°11'	11°47'
MÜLLNERHÖRNDL	PEAK	UN3785	8242	47°42'	12°50'	MÜNCHBERG	FRST	N81324	5221	50°46'	9°11'
MULLPLACKEN	AN	M05779	2916	53°03'	8°22'	MÜNCHBERG	POPL	UP1840	7841	48°11'	12°33'
MÜLLRAIN	FRST	NV0167	6620	49°21'	9°01'	MÜNCHBERG	AN	MU1245	7712	48°15'	7°49'
MULLTAL	FRST	NC9445	4128	51°51'	10°26'	MÜNCHBERG	AN	MU1243	7712	48°14'	7°49'
MULLWARF	FARM	LE9439	2410	53°35'	7°24'	MÜNCHBERG	AN	QA0155	5836	50°07'	11°49'
MÜLLWERDER	FARM	ND0271	3020	52°59'	9°02'	MÜNCHBERGER STADT-W.	FRST	MA4004	6315	49°41'	8°10'
MÜLMECKE	STRM	MC5204	4515	51°29'	8°19'	MÜNCHBISCHHEIMER HOF	EST	MA4004	6315	49°41'	8°10'
MÜLMISCH	STRM	N84271	4823	51°11'	9°36'	MÜNCHBODEN	AN	MB9601	5419	50°34'	8°56'
MÜLMISCH	STRM	N83971	4823	51°11'	9°34'	MÜNCHBORN	AN	MA3334	6014	49°57'	8°04'
MÜLMISCH	STRM	N83768	4823	51°10'	9°32'	MÜNCHBRUNNENHALDE	SLP	MV1254	6712	49°14'	7°47'
MÜLMISCH	STRM	N84372	4723	51°12'	9°37'	MÜNCHBUSCH	FRST	MV2799	6313	49°38'	7°59'
MÜLMISCH-B.	HILL	N83768	4823	51°10'	9°32'	MÜNCHDELL	VAL	LV7152	6709	49°12'	7°14'
MULMSHORN	POPL	ND1991	2821	53°10'	9°17'	MÜNCHCHE-B.	MT	N89538	5119	50°54'	8°56'
MULPENBÜHL	FARM	MU5336	7816	48°10'	8°22'	MÜNCHHAGEN	POPL	ND1210	3521	52°26'	9°11'
MÜLRATHER-M.	MILL	L80579	4703	51°14'	6°13'	MÜNCHHOF	POPL	NC8145	4127	51°51'	10°11'
MÜLRATHERHOF	FARM	L80579	4703	51°14'	6°13'	MÜNCHMEL	FRST	MV8375	6518	49°26'	8°46'
MULSAUE	MOW	NA0696	5420	50°31'	9°05'	MÜNCHLEN	FRST	MU5765	7516	48°26'	8°25'
MÜLSBORN	POPL	M84686	4615	51°19'	8°14'	MÜNCHLESKOPF	MT	LA7859	5809	50°10'	7°17'
MULSMARK	FARM	NF2680	1122	54°52'	9°24'	MÜNCHEN	POPL	PU9030	7935	48°06'	11°33'
MULSTER-B.	MT	NC0665	3920	52°02'	9°05'	MÜNCHEN	POPL	PU9241	7735	48°12'	11°35'
MULSTERTAL	VAL	LV8453	6710	49°13'	7°25'	MÜNCHEN	POPL	PV8692	6435	49°33'	11°34'
MULSUM	POPL	ME7046	2317	53°40'	8°33'	MÜNCHEN	POPL	UP8695	7346	48°42'	13°27'
MULSUM	POPL	NE2029	2421	53°31'	9°18'	MÜNCHEN	POPL	PUB535	7834	48°08'	11°29'
MULSUMER HOHENMOOR	AN	NE1527	2521	53°29'	9°14'	MÜNCHEN	POPL	PU9135	7835	48°08'	11°34'
MULT-B.	STRM	U01466	6640	49°15'	12°26'	MÜNCHEN	POPL	PU9882	7836	48°07'	11°40'
MULTEN	FARM	PT0779	8328	47°39'	10°25'	MÜNCHEN-B.	HILL	N81723	5221	50°45'	9°14'
MULTEN	AN	MT5377	8316	47°39'	8°22'	MÜNCHEN-T.	VAL	MV2344	6813	49°09'	7°56'
MULTER	FARM	NU4707	8023	47°55'	9°38'	MÜNCHENBERG	EST	LB7239	5109	50°53'	7°11'
MÜLTER	AN	NU3579	7422	48°34'	9°28'	MÜNCHENER BERG	HILL	PU6837	7833	48°10'	11°16'
MULTER-GR.	DTCH	MV4769	6615	49°22'	8°16'	MÜNCHENER FELD	AN	QU0930	7936	48°05'	11°49'
MULTER-GR.	DTCH	PA3465	5731	50°13'	10°53'	MÜNCHENER HS.U.OBSERVAT.	BLDG	PT4954	8531	47°25'	10°59'
MULTERERHOF	POPL	UQ4958	6743	49°15'	12°55'	MÜNCHENER STR.	ST	PU4124	7931	48°03'	10°53'
MULTERNHÄUSL	BLDG	UQ5127	7043	48°59'	12°58'	MÜNCHENER WLTG.	CONO	PU9129	7935	48°05'	11°34'
MULTHAUPERHAMMER	MILL	MC7104	4517	51°29'	8°35'	MÜNCHENHA IN	MOW	N82100	5421	50°33'	9°18'
MULTHÖPEN	POPL	NC1670	3921	52°05'	9°14'	MÜNCHENHELLE	FRST	MA3359	5814	50°11'	8°04'
MULZENRIED	AN	MU6912	8017	47°58'	8°35'	MÜNCHENHSL.	BLDG	LV8771	6610	49°23'	7°26'
MULZLEITE	SLP	PA8322	6135	49°49'	11°32'	MÜNCHENMÜHLE	MILL	MA0570	5712	50°16'	7°40'
MUMANN	FARM	MC3169	3913	52°04'	7°59'	MÜNCHENREUTE	MILL	MU9502	8119	47°52'	8°56'
MUMBECK	FARM	LC3638	4205	51°46'	6°37'	MÜNCHENREUTE	POPL	NU4607	8023	47°55'	9°37'
MUMBECKER-B.	STRM	LC3638	4205	51°46'	6°37'	MÜNCHENREUTER STEIGE	ST	NU4710	8023	47°56'	9°38'
MÜMKESHOF	FARM	LC3734	4205	51°44'	6°38'	MÜNCHENREUTH	POPL	UR0546	5939	50°02'	12°17'
MÜMLING	STRM	NV0098	6320	49°38'	9°00'	MÜNCHENREUTHER B.	STRM	UR0745	5939	50°02'	12°18'
MÜMLING	STRM	MV9993	6419	49°35'	8°59'	MÜNCHENROD	AN	MB9709	5319	50°38'	8°58'
MÜMLING-GRUMBACH	POPL	MA9913	6219	49°46'	8°59'	MÜNCHENROTH	POPL	MA2058	5813	50°10'	7°53'
MÜMMELBACH	FARM	M80525	5211	50°46'	7°39'	MÜNCHERATH	FARM	KB9450	9002	50°58'	6°04'
MÜMMELOH	AN	N05447	3224	52°46'	9°48'	MÜNCHERBERGSGRAHEN	GRGE	N81325	5221	50°47'	9°11'
MÜMMELSEE	LAKE	MU4183	7415	48°36'	8°12'	MÜNCHERLBACH	POPL	PV3468	6631	49°21'	10°50'
MÜMMELSEE	LAKE	MU4183	7315	48°36'	8°12'	MÜNCHERLE	AN	MV4110	7115	48°50'	8°12'
MUMMEN-B.	HILL	ND2619	3422	52°31'	9°23'	MÜNCHERLE	FLD	NA3408	6222	49°43'	9°28'
MUMMENDORF	POPL	PF3935	1532	54°27'	11°08'	MÜNCHERLE	AN	NA3306	6222	49°42'	9°28'
MUMMENHOF	FARM	NO7434	3326	52°39'	10°05'	MÜNCHERLE	AN	NA3306	6222	49°42'	9°28'
MUMMENLAU	AN	NU5250	7624	48°18'	9°42'	MÜNCHERLE	AN	MA4438	6015	49°59'	8°13'
MUMMENRUTH	FRST	MA9215	6219	49°47'	8°53'	MÜNCHERLE	VAL	NA3406	6222	49°42'	9°28'
MUMMESHOHL	FARM	M80080	4711	51°16'	7°34'	MÜNCHERLE	VAL	MU1246	7712	48°16'	7°49'
MUMMFLAN	FARM	NO1915	3521	52°29'	9°17'	MÜNCHHAM	POPL	UP6154	7644	48°19'	13°07'
MUMPFENTAL	VAL	NU5925	7924	48°04'	9°47'	MÜNCHHARDT	HILL	LB5205	5407	50°35'	6°55'
MÜNCH	FRST	NA2611	6222	49°45'	9°22'	MÜNCHHAUSEN	POPL	MB4207	5315	50°37'	8°11'
MÜNCH-B.	HILL	MV3783	6414	49°30'	8°08'	MÜNCHHAUSEN	FARM	LB6108	5308	50°36'	7°02'
MÜNCH-B.	HILL	MV0785	6412	49°31'	7°43'	MÜNCHHAUSEN	POPL	MV3719	7014	48°55'	8°08'
MÜNCH-B.	AN	NA1441	5921	50°01'	9°12'	MÜNCHHAUSEN	POPL	MB8045	5018	50°57'	8°43'
MÜNCH-B.	RDGE	LA9819	6111	49°49'	7°35'	MÜNCHHAUSENER B.	HILL	NC1997	3621	52°19'	9°17'
MÜNCH-B.	HILL	UQ2762	6741	49°17'	12°37'	MÜNCHHAUSENER K INOELSGRUNU	AN	MV3918	7015	48°55'	8°10'
MÜNCH-B.	HILL	MV3883	6514	49°30'	8°08'	MÜNCHHAUSER WALD	FRST	MV3717	7014	48°54'	8°08'
						MÜNCHHÄUSLISGRABEN	DTCH	MT0174	8312	47°37'	7°41'

NAME	DESIGNATION	GRID REF.	SHEET NO.	LAT.	LONG.	NAME	DESIGNATION	GRID REF.	SHEET NO.	LAT.	LONG.
MÜNCHHECK	BLOG	MA0428	6012	49°54'	7°40'	MÜNCHSZELL	POPL	U03829	7042	49°00'	12°47'
MÜNCHHECK	AN	MA1313	6212	49°46'	7°47'	MÜNCHTAL	FRST	MV7746	6818	49°10'	8°41'
MÜNCHHECKE	FRST	MA0318	6111	49°48'	7°39'	MÜNCHWALO	FRST	NA2096	5421	50°31'	9°17'
MÜNCHHEDDART-GR.	OTCH	MA0812	6212	49°45'	7°43'	MÜNCHWALO	FRST	M88409	5318	50°38'	8°46'
MÜNCHHEIOE	POPL	L82782	4705	51°16'	6°31'	MÜNCHWALO	FRST	MA2488	5513	50°26'	7°56'
MÜNCHHOF	FARM	NA6855	5825	50°09'	9°57'	MÜNCHWALO	POPL	MA0428	6112	49°54'	7°40'
MÜNCHHOF	FARM	LA8098	5409	50°31'	7°19'	MÜNCHWALO	FRST	MA0321	6111	49°50'	7°39'
MÜNCHHOF	FARM	LA5738	6008	49°59'	7°01'	MÜNCHWALO	FRST	MA0319	6111	49°49'	7°39'
MÜNCHHOF	FARM	NA1441	5921	50°01'	9°12'	MÜNCHWALO	FRST	MA0812	6212	49°45'	7°43'
MÜNCHHOF	POPL	MU3590	7314	48°40'	8°07'	MÜNCHWALO	FRST	MA3835	6014	49°58'	8°08'
MÜNCHHOF	POPL	PA1111	6229	49°44'	10°32'	MÜNCHWALOER	AN	MV6674	6517	49°25'	8°32'
MÜNCHHOF	POPL	MU9603	8119	47°53'	8°57'	MÜNCHWEG	ROAD	MA3733	6014	49°57'	8°07'
MÜNCHHOF	FARM	MT8172	8318	47°36'	8°45'	MÜNCHWEIER	POPL	MU1544	7713	48°15'	7°52'
MÜNCHHOF	POPL	NT5367	8424	47°33'	9°42'	MÜNCHWEILER	POPL	LV4285	6506	49°30'	6°49'
MÜNCHHOF	FARM	MA3931	6014	49°56'	8°09'	MÜNCHWEILER A.O.ALSENZ	POPL	MV1989	6413	49°33'	7°53'
MÜNCHHOF	POPL	L87738	5109	50°53'	7°15'	MÜNCHWEILER A.O.R.	POPL	MV0552	6712	49°13'	7°42'
MÜNCHHOF	FARM	MV5174	6515	49°25'	8°19'	MÜNCHWEILER A.KLINGBACH	POPL	MV2444	6813	49°09'	7°58'
MÜNCHHOF	POPL	MV2077	6513	49°26'	7°54'	MÜNCHWEILERHOF	FARM	MV0551	6712	49°12'	7°42'
MÜNCHHOF	FARM	NT2985	8222	47°43'	9°23'	MÜNCHWIES	POPL	LV7273	6609	49°24'	7°14'
MÜNCHHÖHE	HILL	LV8391	6410	49°34'	7°23'	MÜNCHWIES	MDW	MA7798	5418	50°32'	8°41'
MÜNCHHOLZ	FRST	MA2355	5813	50°08'	7°55'	MÜNCHWIES	MDW	MT8089	8218	47°45'	8°44'
MÜNCHHOLZ	FRST	NT0388	8220	47°45'	9°02'	MÜNCHWILEN	POPL	MT2165	8413	47°32'	7°57'
MÜNCHHOLZ	AN	PA4940	6032	50°00'	11°05'	MÜNCHZELL	FARM	PV2772	6630	49°23'	10°45'
MÜNCHHOLZHAUSEN	FRST	NA8265	5726	50°14'	10°09'	MUNO-B.	HILL	LA2531	6005	49°54'	6°34'
MÜNCHHÜBEL	POPL	M86900	5417	50°33'	8°34'	MUNDAMN	FARM	ME4932	2415	53°32'	8°14'
MÜNCHINGEN	AN	LA9643	5911	50°02'	7°33'	MUNDBREITE	AN	NU3323	7922	48°04'	9°26'
MÜNCHINGEN	POPL	NV0611	7120	48°51'	9°05'	MUNDEL	STRM	NU7550	7626	48°18'	10°01'
MÜNCHINGEN	POPL	MT5447	8116	47°44'	8°23'	MUNDELINGEN	POPL	NU5247	7824	48°11'	9°42'
MÜNCHINGER TAL	VAL	NV0512	7120	48°52'	9°04'	MUNDELE	FARM	NT5685	8224	47°43'	9°45'
MÜNCHINGER WEG	ST	NV0615	7120	48°53'	9°05'	MUNDELFINGEN	POPL	MU6002	8116	47°52'	8°28'
MÜNCHKOPF	FRST	MV5408	7116	48°49'	8°22'	MUNDELFINGER WEG	ROAD	MU5807	8016	47°55'	8°26'
MÜNCHLAUB	FRST	NV2994	6322	49°36'	9°24'	MUNDELGRUND	VAL	LV7350	6809	49°11'	7°16'
MÜNCHLOCH	AN	MA9664	5719	50°14'	8°56'	MUNDELHEIM	POPL	L83892	4606	51°21'	6°40'
MÜNCHNER HÖHE	MT	PV8692	6435	49°33'	11°34'	MUNDELMAN	FARM	UP6863	7545	48°24'	13°13'
MÜNCHNER HTT.	BLOG	QT1683	8337	47°40'	11°53'	MUNDELSHEIM	POPL	NV1527	6921	49°00'	9°13'
MÜNCHNERAU	POPL	TP8479	7438	48°32'	12°04'	MUNDELSHEIM	POPL	NV1527	7021	49°00'	9°13'
MÜNCHPFAD	AN	MV7767	6618	49°21'	8°41'	MUNDELSHOF	FARM	NT6596	8125	47°49'	9°52'
MÜNCHPFAD	ROAD	MA2539	6013	50°00'	7°57'	MUNDOEN	POPL	M88267	4818	51°09'	8°44'
MÜNCHRATH	POPL	L83667	4805	51°08'	6°40'	MUNDOENH.HAFEN	PORT	MV5979	6516	49°28'	8°26'
MÜNCHRIED	AN	MT8788	8218	47°45'	8°50'	MUNDENHEIM	POPL	MV5879	6516	49°28'	8°25'
MÜNCHRIED	FRST	MT8788	8219	47°45'	8°50'	MUNDENHOF	POPL	MU0819	7912	48°01'	7°46'
MÜNCHS	POPL	PA7005	6334	49°40'	11°22'	MUNDENHUFER STR.	ROAD	MU0917	7912	48°00'	7°47'
MÜNCHS M.	MILL	MA3642	5914	50°02'	8°07'	MÜNDE A.OEISTER	POPL	NC3183	3822	52°12'	9°27'
MÜNCHS-B.	STRM	U02861	6741	49°17'	12°38'	MÜNDE HEERSTRASSE	ROAD	NC3487	3723	52°14'	9°30'
MÜNCHS-B.	STRM	U02858	6741	49°15'	12°38'	MUNDEKINGEN	POPL	NU4742	7723	48°14'	9°38'
MÜNCHS-G.	VAL	PA7759	5834	50°09'	11°29'	MUNDELOH	POPL	MD5677	2916	53°02'	8°20'
MÜNCHS-GR.	OTCH	QA0324	6136	49°50'	11°49'	MÜNDELS-B.	STRM	N85048	5024	50°59'	9°43'
MÜNCHS-GR.	GRGE	NA5637	6024	49°59'	9°47'	MÜNDELSHOF	POPL	M81006	5312	50°36'	7°44'
MÜNCHS-GR.	GRGE	U01254	6740	49°13'	12°25'	MUNDOEN	FRST	NC3386	3722	52°13'	9°29'
MÜNCHS-W.	FRST	PA9541	6036	49°59'	11°43'	MÜNDELSCH EBENE	FRST	NC2781	3822	52°11'	9°23'
MÜNCHSACHHOLZ	FRST	U02861	6741	49°17'	12°38'	MÜNDELSCH FORST	FRST	NC3485	3723	52°13'	9°30'
MÜNCHSBERG	RDGE	NV9661	6627	49°18'	10°19'	MÜNDELSCH INTERESSENTENFORST	FRST	NC3382	3822	52°11'	9°29'
MÜNCHSBRUCH	MDW	MA6624	6117	49°52'	8°32'	MÜNDELSCH STAATFORST	FRST	N85047	5024	50°58'	9°43'
MÜNCHSBÜHL	HILL	QA0422	6137	49°49'	11°50'	MÜNDELSHAUSEN	MILL	N85048	5024	50°59'	9°43'
MÜNCHSCHWANDER-T.	VAL	MV1284	6412	49°30'	7°47'	MÜNDELSHÄUSERMÜHLE	POPL	LO9116	3510	52°29'	7°24'
MÜNCHSCHWANDERHF.	POPL	MV1383	6412	49°30'	7°48'	MUNDELSUMER SAND	FRST	L09016	3510	52°29'	7°23'
MÜNCHSCHWANDERHOF	POPL	MV1383	6512	49°30'	7°48'	MUNOG.D.ERNST AUG.STOLLENS	MINE	NC8239	4227	51°48'	10°11'
MÜNCHSDORF	POPL	TP8970	7538	48°27'	12°09'	MUNOHARTERHOF	FARM	MV3977	6514	49°27'	8°10'
MÜNCHSDORF	POPL	UP4584	7443	48°35'	12°54'	MUNOINGEN	POPL	MU1332	7812	48°08'	7°50'
MÜNCHSDORF	POPL	UQ3885	6542	49°30'	12°46'	MUNOINGEN	POPL	MU1332	7813	48°08'	7°50'
MÜNCHSDORF	POPL	UQ3105	7242	48°46'	12°42'	MUNOINGEN	POPL	NU4348	7723	48°17'	9°35'
MÜNCHSEITENLICHTE	PA5T	PT9981	8335	47°39'	11°39'	MUNOINGER GRUND	VAL	NU4249	7723	48°18'	9°34'
MÜNCHSFELD	POPL	UR2606	6341	49°41'	12°35'	MUNOLEINS-GR.	GRGE	NA5737	6024	49°59'	9°48'
MÜNCHSGR.	OTCH	NA7039	5925	50°00'	9°59'	MUNOLING	POPL	PV2806	7130	48°48'	10°44'
MÜNCHSGRUBE	AN	NV3292	6422	49°35'	9°26'	MUNOLING	POPL	PV2806	7230	48°48'	10°44'
MÜNCHSGRÜN	POPL	URO433	6039	49°55'	12°16'	MUNOLOCH O.TIEFEN GEORG STOLLENS	MINE	NC8540	4127	51°48'	10°14'
MÜNCHSHECKE	FARM	L87828	5209	50°47'	7°16'	MUNOOBL	FARM	UQ8905	7246	48°47'	13°29'
MÜNCHSELDE	AN	MV8541	6818	49°07'	8°47'	MUNORACHING	POPL	PU4013	8031	47°57'	10°53'
MÜNCHSHOF	POPL	TQ9071	6638	49°21'	12°07'	MUNDRUP	POPL	MC4085	3714	52°13'	8°07'
MÜNCHSHOFEN	POPL	TQ8758	6738	49°14'	12°04'	MUNDSBERG	FARM	UP4454	7643	48°19'	12°54'
MÜNCHSHOFEN	POPL	UQ2906	7242	48°47'	12°40'	MUNDSCHENK	FRST	PA3228	6131	49°53'	10°50'
MÜNCHSHOFEN	POPL	UQ4134	6942	49°02'	12°49'	MUNDSGRUND	VAL	M86059	4916	51°05'	8°26'
MÜNCHSHOFENER BERG	MT	TQ8658	6738	49°14'	12°04'	MUNDSTÜCKLE	FARM	NT7194	8125	47°48'	9°57'
MÜNCHSHOFERSCHLAG	FRST	TQ8957	6738	49°14'	12°06'	MUNDT	POPL	L82155	4904	51°01'	6°27'
MÜNCHSMÜHLE	MILL	PV6361	6733	49°17'	11°14'	MUNDUS	FARM	PT4591	8231	47°45'	10°56'
MÜNCHSMÜHLE	MILL	QV1236	6937	49°02'	11°54'	MUNDWALD	FRST	LA4837	6007	49°58'	6°53'
MÜNCHSMÜNSTER	POPL	PV9705	7236	48°46'	11°41'	MUNGEN-KPF.	HILL	LV4088	6406	49°31'	6°47'
MÜNCHSREUTH	POPL	QA0120	6236	49°48'	11°47'	MUNGENHOFEN	POPL	PV9639	6936	49°04'	11°41'
MÜNCHSREUTH	POPL	QA0120	6136	49°48'	11°47'	MUNGERSDORF	POPL	LB5045	5007	50°56'	6°52'
MÜNCHSRIED	POPL	QV1439	6937	49°04'	11°56'	MUNGSTEN	POPL	L86970	4808	51°10'	7°08'
MÜNCHSRIED /DREIHÄUSER/	FARM	TQ9147	6838	49°08'	12°08'	MUNGSTENER BR.	BRDG	L86969	4808	51°09'	7°08'
MÜNCHSTAUE	AN	MU1355	7612	48°20'	7°50'	MUNICHHAM	FARM	UP3021	7942	48°01'	12°43'
MÜNCHSTEIG	FRST	MU9515	8014	47°59'	8°56'	MUNICHWIESEN	MDW	NV2685	6422	49°31'	9°22'
MÜNCHSTEINACH	POPL	PV1599	6329	49°38'	10°35'	MUNICK	FRST	LA4316	6206	49°47'	6°49'

NAME	DESIGNATION	GRU REF.	SHEET NO.	LAT.	LONG.	NAME	DESIGNATION	GRU REF.	SHEET NO.	LAT.	LONG.
MÜNKEI KNAPP	MT	MB6896	4517	51°25'	8°32'	MÜNSTERAU	MILL	L80623	5203	50°44'	6°15'
MÜNK	POPL	LA6074	5608	50°18'	7°02'	MÜNSTERAU	MDW	U03153	6742	49°12'	12°41'
MUNK-M.	MILL	NF3381	1123	54°52'	9°31'	MÜNSTERBACH	STRM	PJ1668	7529	48°27'	10°34'
MUNKBRARUP	POPL	NF3673	1123	54°48'	9°34'	MÜNSTERBERG	AN	MU1001	8112	47°51'	7°48'
MUNKBRARUP AU	STRM	NF3673	1123	54°48'	9°34'	MÜNSTERBILOCHEN	FARM	L80116	5303	50°40'	6°11'
MUNKEBOE	POPL	LE9231	2410	53°31'	7°22'	MÜNSTERBROCK	POPL	NC1343	4121	51°50'	9°11'
MUNKEHOI	HILL	MF6581	1116	54°52'	8°27'	MÜNSTERBÜHEL	HILL	U03153	6742	49°12'	12°41'
MÜNKENBREDE	FRST	LC9462	3910	52°00'	7°28'	MÜNSTERBUSCH	POPL	L80328	5203	50°46'	6°12'
MÜNKENLAND	FARM	ME0743	2311	53°38'	7°35'	MÜNSTERBUSCH	AN	LA0002	6303	49°38'	6°14'
MUNKENSKERS	FARM	NF4867	1224	54°45'	9°45'	MÜNSTERBUSCH	FRST	L80017	5303	50°40'	6°10'
MUNKERSWALO	FRST	NA2585	5522	50°25'	9°21'	MÜNSTERDORF	POPL	NE3573	2023	53°54'	9°32'
MUNKEWEG	POPL	LE9620	2510	53°25'	7°26'	MÜNSTERECK	MT	MU4976	7415	48°32'	8°19'
MUNKHE IOEHOF	FARM	MF5786	1016	54°55'	8°20'	MÜNSTEREFEL	POPL	LB4102	5406	50°33'	6°46'
MUNKHÖRNSIEL	STRM	MF5881	1116	54°52'	8°21'	MÜNSTERER ALTE	STRM	PJ3988	7331	48°38'	10°53'
MUNKLINGEN	POPL	MV8602	7218	48°46'	8°49'	MÜNSTERER HEIDE	AN	NV7677	6526	49°26'	10°03'
MUNKMANSHOF	FARM	LC2006	4504	51°29'	8°25'	MÜNSTERER WALD	FRST	MA1933	6013	49°57'	7°52'
MUNKMARK	MDW	MF5582	1115	54°53'	8°18'	MÜNSTERER-B.	HILL	MB9402	5419	50°34'	8°55'
MUNKMARSCH	FARM	MF5886	1016	54°55'	8°20'	MÜNSTERER-B.	HILL	N09073	2928	53°00'	10°20'
MUNKS	FARM	LB3584	4705	51°17'	6°38'	MÜNSTERER-KPF.	MT	MA1933	6013	49°57'	7°52'
MUNKSBRÜCK	BLOG	MF8860	1318	54°41'	8°49'	MÜNSTERERKLLNGE	VAL	NV7679	6526	49°27'	10°03'
MUNKWOLSTRUP	POPL	NF2964	1222	54°43'	9°27'	MÜNSTERFELD	AN	U02124	7041	48°57'	12°33'
MUNKWOLSTRUPFELD	FARM	NF2966	1222	54°44'	9°27'	MÜNSTERFELD	AN	NB4500	5423	50°33'	9°38'
MUNLEHALOE	FRST	NU5262	7524	48°24'	9°42'	MÜNSTERGASSE	ROAD	MU1141	7712	48°13'	7°48'
MÜNNERSTAOT	POPL	NA8567	5727	50°15'	10°11'	MÜNSTERGRABEN	OTCH	MU1776	7413	48°32'	7°53'
MÜNNERSTÄOTER WALD	FRST	NA8463	5727	50°13'	10°11'	MÜNSTERGRABEN	OTCH	MU1842	7713	48°14'	7°54'
MÜNNICHT	FARM	MC0755	4011	51°56'	7°39'	MÜNSTERGRUND	VAL	MA1718	6113	49°48'	7°51'
MÜNNICHTS B.	MT	LA9167	5710	50°15'	7°28'	MÜNSTERGRUND	FRST	MU1100	8112	47°51'	7°49'
MÜNNI GBÜREN	POPL	L09320	3410	52°31'	7°25'	MÜNSTERHAI	FRST	NC9739	4228	51°48'	10°25'
MÜNNING	FARM	MC2143	4113	51°50'	7°51'	MÜNSTERHALDEN	POPL	MT0996	8112	47°49'	7°47'
MUNNINGEN	POPL	PV1720	7029	48°55'	10°36'	MÜNSTERHAUSEN	POPL	PU0759	7628	48°19'	10°26'
MUNOT	AN	MT7382	8317	47°41'	8°38'	MÜNSTERHOF	POPL	MV2794	6414	49°36'	7°59'
MÜNS	ROAD	MA2714	6213	49°46'	7°59'	MÜNSTERHOF	FARM	MV2794	6413	49°36'	7°59'
MÜNSBACH	POPL	LA0201	6303	49°38'	6°16'	MÜNSTERKOPF	MT	NC8835	4227	51°45'	10°16'
MÜNSBERG	FARM	MC2289	3713	52°15'	7°52'	MÜNSTERKÖTTER	FARM	MC1569	3912	52°04'	7°46'
MÜNSCHBACH	POPL	MV8395	6318	49°36'	8°46'	MÜNSTERLAGER	BAR	N02721	3026	52°59'	10°04'
MÜNSCHECKER	POPL	LA1508	6304	49°42'	6°26'	MÜNSTERLAND	FARM	ME2524	2513	53°28'	7°52'
MÜNSCHECKER	POPL	LA1508	6204	49°42'	6°26'	MÜNSTERLINGEN	POPL	NT1775	8321	47°38'	9°14'
MÜNSCHE IO	POPL	LC7300	4509	51°26'	7°10'	MÜNSTERMAIFELD	POPL	LA8367	5710	50°15'	7°22'
MÜNSCHHOLZ	AN	NV5282	6524	49°29'	9°43'	MÜNSTERMANN	FARM	MC0253	4011	51°55'	7°35'
MUNSEL	HILL	MA1264	5712	50°16'	7°46'	MÜNSTERMANN	FARM	MC5846	4116	51°52'	8°23'
MUNSHAUSEN	POPL	KAB746	5902	50°02'	6°02'	MÜNSTERMANN	FARM	LC7370	3908	52°04'	7°09'
MÜNSING	POPL	PU7708	8034	47°54'	11°22'	MÜNSTERMÜHLE	MILL	NV5727	7024	49°00'	9°47'
MÜNSINGEN	POPL	NU3662	7523	48°25'	9°29'	MÜNSTEROTTO	FARM	MC5844	4116	51°51'	8°23'
MÜNSINGEN	POPL	NU3662	7522	48°25'	9°29'	MÜNSTERPOLDER	AN	LE9749	2310	53°41'	7°26'
MÜNSINGER ALB	MTS	NU2856	7622	48°21'	9°23'	MÜNSTERSCHWARZACH	POPL	NA8817	6127	49°48'	10°13'
MÜNSINGER ALB	MTS	NU4665	7523	48°26'	9°37'	MÜNSTERHAL	FARM	NF8820	1628	54°19'	10°21'
MÜNSINGER ALB	MTS	NU4161	7523	48°24'	9°33'	MÜNSTERWALD	FRST	L80623	5203	50°44'	6°15'
MÜNSINGER ALB	MTS	NU3859	7623	48°23'	9°31'	MÜNSTERWALD	FRST	LA9034	6010	49°57'	7°28'
MÜNSINGER ALB	MTS	NU3659	7622	48°23'	9°29'	MÜNSTERWEG	FARM	LC9670	3910	52°04'	7°29'
MÜNSINGER FOLZ	MRSH	PU7807	8134	47°53'	11°23'	MÜNSTERWEG	ROAD	MC1468	3912	52°03'	7°45'
MÜNSTEDT	POPL	NC8790	3727	52°15'	10°16'	MÜNSTERWEG	ROAD	MU1602	8113	47°52'	7°53'
MÜNSTEDTER HOLZ	FRST	NC8891	3727	52°16'	10°17'	MÜNSTERWEG	POPL	UP8155	7646	48°20'	13°23'
MÜNSTERICHE	MONU	NU0079	7420	48°34'	9°00'	MÜNSTRER WALD	FRST	MA8631	6018	49°56'	8°49'
MÜNSTER	POPL	MA4780	5615	50°22'	8°16'	MÜNTE	FARM	MD8983	2819	53°06'	8°50'
MÜNSTER	POPL	NA6140	5925	50°00'	9°51'	MÜNTE	POPL	LB8763	4810	51°06'	7°23'
MÜNSTER	POPL	PU2143	7729	48°14'	10°38'	MÜNTE	FARM	LB2195	4604	51°23'	6°26'
MÜNSTER	POPL	NO7371	3026	52°59'	10°05'	MÜNTER LEV	ROCK	LA3266	5705	50°13'	6°38'
MÜNSTER	POPL	MC0557	4011	51°57'	7°37'	MÜNTER-B.	HILL	MC8156	4018	51°57'	8°43'
MÜNSTER	POPL	NV5727	7024	49°00'	9°47'	MUNTERBURG	FARM	M08631	3318	52°38'	8°47'
MÜNSTER	POPL	MB9400	5419	50°33'	8°55'	MÜNTERSGRUB	FARM	UP0872	7540	48°28'	12°24'
MÜNSTER	POPL	QU1117	8037	47°58'	11°50'	MÜNT JEORF	POPL	LE9038	2410	53°35'	7°20'
MÜNSTER	POPL	MA6153	5816	50°08'	8°27'	MÜNTZ	POPL	LB1551	5004	50°59'	6°22'
MÜNSTER	POPL	MA7282	5617	50°23'	8°37'	MÜNTZ	AN	MT5478	8316	47°39'	8°23'
MÜNSTER	POPL	NV7577	6526	49°26'	10°02'	MÜNZ-B.	HILL	MA4451	5815	50°06'	8°13'
MÜNSTER	POPL	NV1607	7121	48°49'	9°13'	MÜNZ-B.	STRM	MA1146	5912	50°04'	7°46'
MÜNSTER	POPL	UP0260	7639	48°22'	12°20'	MÜNZ-B.	HILL	PC0295	3729	52°18'	10°30'
MÜNSTER	POPL	UQ2225	7041	48°57'	12°34'	MÜNZ-T.	PONO	TR9652	5938	50°05'	12°09'
MÜNSTER	POPL	MA8930	6019	49°55'	8°51'	MÜNZ-W.	PONO	UQ2574	6641	49°24'	12°35'
MÜNSTER	POPL	PU4087	7331	48°37'	10°54'	MÜNZ-W.	MDW	UQ2574	6541	49°24'	12°35'
MÜNSTER	POPL	NV5727	6924	49°00'	9°47'	MÜNZÄCKER	AN	MV7490	6417	49°34'	8°38'
MÜNSTER	POPL	MU0901	8112	47°51'	7°47'	MÜNZBACH	STRM	LV5596	6408	49°36'	6°59'
MÜNSTER ANLAGE	PARK	QA0776	5637	50°18'	11°55'	MÜNZBACH	STRM	LV5595	6407	49°35'	6°59'
MÜNSTER HÜGEL	AN	MA8231	6018	49°56'	8°45'	MÜNZBACH	STRM	LV5494	6407	49°35'	6°59'
MÜNSTER M.	MILL	MA3622	6114	49°51'	8°07'	MÜNZBACH	STRM	LV5696	6308	49°36'	7°01'
MÜNSTER NORD	AN	NO7973	2927	53°00'	10°11'	MÜNZBERG	FARM	PC0295	3629	52°18'	10°30'
MÜNSTER-AA	STRM	LC9362	3910	52°00'	7°26'	MÜNZBERG	HILL	NA8543	5927	50°02'	10°11'
MÜNSTER-B.	HILL	LB4308	5306	50°36'	6°47'	MÜNZBERG	FRST	MV5407	7116	48°49'	8°22'
MÜNSTER-B.	MT	NA2470	5722	50°17'	9°20'	MÜNZBERG	AN	NA6436	6025	49°58'	9°53'
MÜNSTER-B.	HILL	NA2565	5722	50°14'	9°21'	MÜNZBUCH	FRST	NA2941	5922	50°01'	9°24'
MÜNSTER-B.	OTCH	LA9573	5611	50°18'	7°32'	MÜNZBÜHEL	HILL	PV4110	7131	48°50'	10°55'
MÜNSTER-B.	MT	LA1667	5704	50°14'	6°25'	MÜNZDORF	POPL	NU3550	7622	48°18'	9°28'
MÜNSTER-HOLZ	FRST	NA7846	5926	50°04'	10°05'	MÜNZE	AN	MB9707	5319	50°37'	8°58'
MÜNSTER-SARMSHEIM	POPL	MA2033	6013	49°57'	7°53'	MÜNZE-B.	HILL	NB4852	4924	51°01'	9°41'
MÜNSTERAPPEL	POPL	MA1909	6213	49°44'	7°53'	MÜNZEBRUKS MERSCH	AN	MD1642	3212	52°43'	7°46'

NAME	DESIGNATION	GR10 REF.	SHEET NO.	LAT.	LONG.	NAME	DESIGNATION	GR10 REF.	SHEET NO.	LAT.	LONG.
MUNZELMOHL	GRGE	MA5113	6215	49°46'	8°19'	MURG	STRM	MU5390	7316	48°40'	8°22'
MUNZEN-B.	MT	N83332	5122	50°50'	9°28'	MURGARTENBUCK	AN	MT6082	8316	47°41'	8°28'
MUNZEN-B.	MILL	LV5894	6408	49°35'	7°02'	MURGBR.	SPRG	MT4275	7415	48°31'	8°15'
MUNZENBACH	STRM	MV8571	6618	49°23'	8°47'	MURGBREHEN	POPL	MU5074	7415	48°31'	8°19'
MUNZENBACH	FRST	MT0182	8312	47°41'	7°41'	MURGBRÜCKE	POPL	MU5373	7416	48°30'	8°22'
MUNZENBERG	MT	MT0283	8312	47°42'	7°41'	MURGEN-B.	STRM	PT4684	8331	47°42'	10°57'
MUNZENBERG	RDGE	N85056	4924	51°03'	9°43'	MURGENBACH	POPL	PT4784	8331	47°42'	10°58'
MUNZENBERG	AN	N81826	5221	50°47'	9°16'	MURGENBACH	POPL	PT4784	8231	47°42'	10°58'
MUNZENBERG	POPL	MA8489	5518	50°27'	8°46'	MURGENBACHER HOF	FARM	PT4680	8331	47°39'	10°56'
MUNZENBÜHL	AN	NU2451	7622	48°19'	9°19'	MURGENTAL	VAL	MU7067	7517	48°27'	8°35'
MUNZENLOCH	AN	NU2553	7622	48°20'	9°20'	MURGHAMMER /FABRIK/	MILL	MT2668	8414	47°34'	8°01'
MUNZENRIO	POPL	PT1398	8129	47°49'	10°31'	MURGLHOF	POPL	U00275	6539	49°24'	12°16'
MUNZESHE IM	POPL	MV7941	6818	49°07'	8°43'	MURGRABEN	DTCH	MU2273	7413	48°30'	7°56'
MUNZESHEIMER BERG	AN	MV7340	6817	49°07'	8°38'	MURGSCHIFFERSCHAFTSWALD	FRST	MU5282	7416	48°35'	8°21'
MUNZGHÄULI	FRST	MT6989	8217	47°45'	8°35'	MURGTALERHS.	BLDG	MT2576	8314	47°38'	8°00'
MUNZGRUBE	VAL	NA4008	6223	49°43'	9°33'	MURGWEG	ROAD	MU5288	7316	48°39'	8°21'
MUNZHAUS	BLDG	NU8447	7726	48°16'	10°08'	MURHOF	FARM	MU0579	7412	48°33'	7°43'
MUNZ ING	POPL	UP7473	7545	48°30'	13°17'	MÜRHMOLM	FARM	NF5346	1424	54°33'	9°49'
MUNZ ING	FARM	TP9803	8139	47°51'	12°18'	MÜRICH	POPL	MU3898	7215	48°44'	8°10'
MUNZ ING	POPL	UP7473	7445	48°30'	13°17'	MÜRIGWALD	AN	MU2779	7414	48°34'	8°01'
MUNZ INGEN	POPL	MU0313	8012	47°58'	7°42'	MURKENBACH	FRST	NU0391	7320	48°40'	9°02'
MUNZ INGEN	POPL	LV1689	6404	49°31'	6°28'	MURKENBACH	STRM	NU0291	7320	48°40'	9°02'
MUNZ INGEN	POPL	PV0617	7128	48°54'	10°27'	MÜRKERS	FARM	M08311	3518	52°27'	8°45'
MUNZ INGEN	POPL	PV0617	7028	48°54'	10°27'	MURLBEERSTÜCK	FRST	MV5168	6616	49°22'	8°20'
MUNZ INGERGÄSSLE	ROAD	MU0413	8012	47°58'	7°43'	MÜRLE	POPL	MU1838	7813	48°11'	7°54'
MUNZ INGHOF	POPL	PV7899	6334	49°37'	11°28'	MÜRLENBACH	POPL	LA2858	5805	50°09'	6°35'
MUNZ KOPF	MT	NA7088	5525	50°26'	9°59'	MÜRMANNS	FARM	LC2702	4505	51°27'	6°31'
MUNZKREUZ	FRST	NU1015	8020	47°59'	9°08'	MURMANNSHOF	FARM	LB7794	4609	51°23'	7°14'
MUNZKREUZ	AN	NU0915	8020	47°59'	9°07'	MURMANNSHOF	FARM	LC1123	4303	51°38'	6°16'
MUNZLACHEN	FRST	NT4677	8323	47°39'	9°37'	MURMEKE	STRM	MC8104	4518	51°29'	8°44'
MUNZLOCH	GRGE	MT5399	8116	47°51'	8°22'	MÜRMELN	POPL	LB2566	4805	51°07'	6°30'
MUNZLÖCHER	FRST	N89321	5227	50°44'	10°19'	MURMES	MDW	LA4958	5807	50°09'	6°53'
MUNZLOH	FARM	TP9958	7639	48°21'	12°17'	MURN	FRM	TP8816	8038	47°58'	12°10'
MUNZNEHMOLZ	FRST	NT6075	8324	47°37'	9°48'	MURN	STRM	UP0023	7939	48°02'	12°19'
MUNZREUTE	MOW	MU0644	7712	48°14'	7°44'	MURN	STRM	TP9820	7939	48°00'	12°17'
MUNZTÄLCHEN	VAL	LV8747	6810	49°10'	7°27'	MURN	FARM	TP9720	7939	48°00'	12°17'
MUNZWALD	FRST	MU2897	7214	48°43'	8°01'	MURN	STRM	TP9420	7939	48°00'	12°14'
MUPPERTING	FARM	TP9803	8139	47°51'	12°18'	MURN	STRM	TP9419	8039	47°59'	12°14'
MUPP-B.	MT	PA5277	5632	50°19'	11°08'	MURN	STRM	TP9116	8039	47°58'	12°12'
MUPPERG.	POPL	PA5373	5732	50°17'	11°09'	MURN-HOLZ	FRST	TP9015	8039	47°57'	12°11'
MUR	AN	UN3792	8242	47°46'	12°49'	MURNAU	POPL	PT6582	8333	47°40'	11°12'
MUR-B.	STRM	PT9281	8335	47°39'	11°34'	MURNAU	AN	PU7621	7934	48°01'	11°22'
MUR-B.	STRM	PT9181	8335	47°39'	11°32'	MURNAU	MILL	TP9945	7739	48°14'	12°17'
MURACH	STRM	U00577	6539	49°25'	12°19'	MURNAU	FRM	PV7755	6734	49°13'	11°26'
MURACH	STRM	UQ1685	6540	49°29'	12°28'	MURNAU	FARM	TP8703	8138	47°51'	12°09'
MURACH	STRM	UQ1184	6540	49°29'	12°23'	MURNAUER B.	OTCH	PU6104	8132	47°52'	11°09'
MURACH	STRM	U00980	6540	49°27'	12°22'	MURNAUER MOOS	MRSH	PT6380	8333	47°39'	11°10'
MURACH	STRM	U00677	6540	49°25'	12°19'	MURNER FILZ	MRSH	TP9621	7939	48°01'	12°16'
MURACH	STRM	UQ1889	6440	49°32'	12°29'	MURNER HOLZ	FRST	TP9722	7939	48°01'	12°17'
MURACH	STRM	UQ1786	6440	49°30'	12°28'	MURNER HOLZ	FRST	TP9620	7939	48°00'	12°16'
MURACHQUELLEN	SPRG	UQ2090	6441	49°32'	12°31'	MURNER-B.	STRM	PT8785	8334	47°41'	11°29'
MURACK	FARM	UN4597	8143	47°48'	12°56'	MURNER-W.	POND	TQ9670	6639	49°21'	12°11'
MURADEL	AN	MU1070	7512	48°29'	7°47'	MURNSEE	POPL	PT8291	8234	47°45'	11°26'
MURAT	AN	MU0336	7812	48°10'	7°42'	MURNTHAL	POPL	UQ1272	6640	49°22'	12°25'
MURBACH	POPL	MT8284	8218	47°42'	8°46'	MURR	STRM	NV3322	7022	48°57'	9°27'
MURBE LEITE	FRST	PV4174	6531	49°24'	10°56'	MURR	STRM	NV2820	7022	48°56'	9°23'
MURBECK	FARM	UP3554	7642	48°19'	12°46'	MURR	STRM	NV4026	7023	48°59'	9°33'
MURBELESWASEN	AN	NU0773	7420	48°31'	9°05'	MURR	STRM	NV4624	7023	48°58'	9°38'
MURBELOH	MOW	NU2979	7422	48°34'	9°23'	MURR	STRM	NV4524	7023	48°58'	9°37'
MURBERG	POPL	MU3686	7314	48°37'	8°08'	MURR	STRM	NV4322	7023	48°57'	9°35'
MÜREL	AN	LA3293	5505	50°28'	6°38'	MURR	FARM	UQ1274	7537	48°29'	11°52'
MÜREL	FRST	LA3494	5506	50°28'	6°40'	MURR	STRM	MU0323	7912	48°03'	7°42'
MÜREL	FRST	LA3492	5506	50°27'	6°40'	MURR	MDW	MU0322	7912	48°03'	7°42'
MÜREN	FARM	MT9977	8319	47°39'	8°59'	MURR	STRM	NU3427	7022	49°00'	9°28'
MÜREN-B.	MT	M84980	4715	51°16'	8°16'	MURR	STRM	NV1923	7021	48°58'	9°16'
MURG	STRM	MT2575	8314	47°37'	8°00'	MURR	POPL	NV1923	7021	48°58'	9°16'
MURG	STRM	MT2472	8314	47°36'	7°59'	MURR	STRM	NV2321	7021	48°56'	9°19'
MURG	STRM	MT2476	8313	47°38'	7°59'	MURR	STRM	NV3727	6923	49°00'	9°31'
MURG	STRM	MT2473	8313	47°36'	7°59'	MURR	STRM	NV3627	6922	49°00'	9°29'
MURG	STRM	MT2682	8314	47°41'	8°01'	MURR	AN	NV4232	6923	49°02'	9°34'
MURG	STRM	MU5580	7416	48°34'	8°23'	MURR-B.	STRM	U05314	7144	48°52'	13°00'
MURG	STRM	MU5576	7416	48°32'	8°23'	MURR-T.	POND	P00872	3029	52°59'	10°37'
MURG	STRM	MV3917	7015	48°54'	8°10'	MURR-TAL	VAL	NA3547	5922	50°04'	9°29'
MURG	STRM	MV3818	7014	48°55'	8°09'	MURREICHE	MONU	NV4559	6723	49°17'	9°37'
MURG	STRM	MV4708	7115	48°49'	8°17'	MÜRRENBACH	POPL	MU3152	7614	48°19'	8°04'
MURG	STRM	MV4115	7115	48°53'	8°12'	MURRENBERG	FARM	QV1251	6837	49°10'	11°55'
MURG	STRM	MT2579	8314	47°40'	8°00'	MURRENBERG	RDGE	OV1251	6837	49°10'	11°55'
MURG	STRM	MU5395	7216	48°42'	8°22'	MURRENPLAN	FRST	LB7305	5409	50°35'	7°13'
MURG	STRM	MT2571	8414	47°35'	8°00'	MURRENSPITZE	FRST	NA9849	5928	50°05'	10°22'
MURG	STRM	MT2668	8414	47°34'	8°01'	MURRGASSE	AN	NU5146	7724	48°16'	9°41'
MURG	POPL	MT2667	8414	47°33'	8°01'	MURRGIESSENSCHLSE	LCKS	MU0263	7512	48°25'	7°41'
MURG	STRM	MU4974	7415	48°31'	8°19'	MURRHARDT	POPL	NV4225	7023	48°59'	9°34'
MURG	STRM	MV5102	7216	48°46'	8°20'	MURRHARDTERWALD	MTS	NV4526	7023	48°59'	9°37'
MURG	STRM	MV5005	7215	48°48'	8°19'	MURRHARDTERWALD	MTS	NV3925	7023	48°59'	9°32'

NAME	DESIGNATION	GRID REF.	SHEET NO.	LAT.	LONG.	NAME	DESIGNATION	GRID REF.	SHEET NO.	LAT.	LONG.
MURRHÜLEN	AN	NU6004	7524	48°26'	9°49'	MÜSEHORNSMUOR	MDW	MD2495	2713	53°12'	7°56'
MÜRRINGEN	POPL	LA0887	5503	50°24'	6°18'	MUSEKAMP	FARM	MD0704	3511	52°25'	7°38'
MÜRRINGER WALD	FRST	LA1290	5504	50°26'	6°21'	MUSEL	AN	NT7596	8126	47°04'	10°00'
MURRMIRN ICHT VIEL	FRST	MV3477	6514	49°26'	8°05'	MUSEL-B.	STRM	NT7164	8425	47°03'	9°56'
MURRURSPRUNG	SPRG	NV4222	7023	48°57'	9°34'	MUSEL-BERG	HILL	PA4612	6232	49°45'	11°02'
MURRWANGEN	POPL	NU7717	7926	48°00'	10°02'	MUSEL-GULLENBACH	POPL	NT7264	8425	47°31'	9°58'
MÜRWARDEN	POPL	ME5239	2315	53°36'	8°17'	MUSELB.	STRM	PV3575	6531	49°25'	10°52'
MÜRWARDEN	POPL	ME5239	2415	53°36'	8°17'	MUSELISGRUBE	AN	MT1467	8413	47°33'	7°52'
MÜRSBACH	POPL	PA3347	5931	50°04'	10°52'	MUSELMOOR	FRST	NV5734	6924	49°03'	9°47'
MURSCHALL	FARM	UP3025	7942	48°03'	12°43'	MUSEN	POPL	MB3249	5014	50°59'	8°02'
MÜRSCHNITZ	FARM	PA5282	5632	50°22'	11°08'	MUSEN-B.	MT	MB7380	4717	51°16'	8°37'
MÜRSE	FARM	NU6403	8125	47°53'	9°52'	MUSEN-B.	STRM	MC2554	4013	51°56'	7°55'
MURSTEMOF	FARM	MU1620	7913	48°02'	7°52'	MUSEN-B.	STRM	MC2549	4113	51°53'	7°55'
MURTEN-B.	RDGE	LA0638	6003	49°58'	6°17'	MUSEN-B.	STRM	MC2848	4113	51°53'	7°57'
MURTENFELDER	FRST	LA5518	6107	49°48'	6°59'	MUSEN-B.	MT	MC3881	3814	52°10'	8°05'
MURTHENS-BR.	SPRG	PA5803	6333	49°34'	11°11'	MUSEN-B.	MT	MB2581	4713	51°16'	7°56'
MÜRWIK	POPL	NF2973	1122	54°48'	9°27'	MUSEN-B.	POPL	NB4926	5224	50°47'	9°42'
MÜRXLING	POPL	UP9373	7447	48°30'	13°33'	MUSENBACH	AN	NT6689	8225	47°45'	9°53'
MÜRZELLUCH	MOW	MA9365	5719	50°14'	8°54'	MUSENBACH	FARM	MC3782	3814	52°11'	8°05'
MÜRZELN	POPL	MT5262	8416	47°31'	8°22'	MUSENBACH	FARM	MF9467	1219	54°45'	8°55'
MÜS	POPL	NB3504	5423	50°35'	9°29'	MUSENBURG	BLDG	LA3016	6205	49°46'	6°38'
MÜSAU	POPL	MU1079	7412	48°33'	7°47'	MUSENHALLE	FRST	MA2155	5813	50°08'	7°53'
MÜSAU	POPL	PT2566	8430	47°32'	10°40'	MUSENHALLE	AN	NU5533	7824	48°09'	9°44'
MÜSAUELSBERG	AN	L81302	5404	50°32'	6°22'	MUSENMORGEN	SO	MA3549	5914	50°05'	8°05'
MÜSAUER BERG	MT	PT2464	8429	47°31'	10°39'	MÜSER	FARM	MC5140	4115	51°48'	8°17'
MÜSAUER-A.	BLDG	PT2363	8429	47°30'	10°38'	MUSEREACH	STRM	MU1255	7612	48°20'	7°49'
MUSBACH	POPL	UP3410	8042	47°55'	12°47'	MÜSERHOF	FARM	LC1023	4303	51°37'	6°15'
MUSBACH	POPL	NU4314	8023	47°54'	9°35'	MÜSERS	FARM	L81792	4604	51°21'	6°22'
MUSBACH	FRST	MT0193	8212	47°47'	7°41'	MUSEMSDORF	POPL	MD3656	3114	52°51'	8°03'
MUSBACH	STRM	MT0193	8212	47°47'	7°41'	MUSHANEN	FARM	NT8693	8226	47°47'	10°09'
MUSBACH	FRST	NT3593	8222	47°47'	9°28'	MUSHAU	FRST	NA0799	5420	50°33'	9°06'
MUSBACHER RIED	MRSH	NU4213	8023	47°58'	9°34'	MÜSHECKE	AN	NA5295	5424	50°30'	9°44'
MUSBACHER RISS	FRST	MU6273	7416	48°30'	8°29'	MÜSHOLT	FARM	LC6759	4008	51°58'	7°04'
MUSBACHER SEE	POND	NU4214	8023	47°59'	9°34'	MÜSIGER B.	MT	LA2419	6105	49°48'	6°33'
MUSBACHER STEIG	ST	MU5774	7416	48°31'	8°25'	MUSIKANTEN ECKE	SO	MC7210	4417	51°32'	8°36'
MUSBERG	PEAK	NT8849	8627	47°23'	10°10'	MUSIKANTENBUSCH	AN	LA0294	5503	50°28'	6°13'
MUSBERG	POPL	NU0893	7320	48°41'	9°07'	MUSIKANTENKOPPEL	FARM	NF8411	1727	54°14'	10°17'
MÜSBERG	AN	NU2948	7714	48°17'	8°02'	MUSKAU	POPL	MD8798	2718	53°14'	8°49'
MUSBERGER STELLE	AN	NU0742	7320	48°41'	9°06'	MÜSKESBURG	AN	L82495	4604	51°23'	6°28'
MUSBERGER WEG	ROAD	NU0494	7220	48°42'	9°03'	MÜSKESHÜTT	BLOG	L81590	4604	51°20'	6°20'
MUSBERGER WEG	ROAD	NU0342	7320	48°41'	9°02'	MÜSLERLINGEN	POPL	MD0215	3520	52°24'	9°02'
MUSBURG	MOW	NU0665	7520	48°26'	9°05'	MUSMANN	FARM	MC0460	4011	51°59'	7°36'
MÜSCH	POPL	LA7071	5709	50°17'	7°11'	MUSMANN	FARM	LC9149	4110	51°53'	7°25'
MÜSCH	FARM	NT8397	8126	47°44'	10°07'	MUSPASCH	FARM	LC3208	4405	51°30'	6°35'
MÜSCH	POPL	LA4584	5606	50°23'	6°49'	MÜSS	FRST	PA4582	5632	50°22'	11°02'
MÜSCH	FARM	K89431	5202	50°48'	6°05'	MÜSS	FRST	PA4778	5632	50°20'	11°04'
MÜSCH-B.	STRM	PA2968	5730	50°15'	10°49'	MÜSS	POPL	LB8514	5310	50°40'	7°22'
MÜSCH-BR.	SPRG	NA3935	6023	49°58'	9°32'	MÜSS-B.	MT	LA5132	6007	49°55'	6°55'
MUSCHAU	POPL	NF4552	1324	54°37'	9°42'	MÜSS-B.	STRM	UN3383	8342	47°41'	12°47'
MUSCHECK	FRST	NB0615	5320	50°41'	9°05'	MÜSS-B.	STRM	UN3283	8342	47°41'	12°46'
MUSCHUDE	POPL	MB3095	4513	51°24'	7°59'	MÜSS-B.	STRM	MV3770	6614	49°23'	8°08'
MUSCHUDE	POPL	L83095	4514	51°23'	6°34'	MÜSS-B.	STRM	MV4068	6615	49°22'	8°10'
MUSCHUE-B.	HILL	M85698	4516	51°26'	8°22'	MÜSS-B.	DTCH	MV5370	6616	49°23'	8°21'
MUSCHUW	POPL	L89804	5411	50°35'	7°34'	MÜSS-B.	STRM	M86838	5117	50°54'	8°33'
MUSCHUID	POPL	L88601	5410	50°33'	7°23'	MÜSS-B.	WELL	NA2618	6122	49°49'	9°22'
MUSCHEL-B.	MT	LA7000	6309	49°38'	7°12'	MÜSS-K.	MT	NT9438	8727	47°17'	10°14'
MUSCHELE WEHR	DAM	MT1078	8312	47°39'	7°48'	MÜSSÄCKER	AN	MU6983	7317	48°36'	8°35'
MUSCHELMOF	BLDG	PA6931	6034	49°54'	11°21'	MUSSBACH	POPL	MV3969	6615	49°22'	8°10'
MUSCHELS-B.	VAL	L81516	5304	50°40'	6°23'	MUSSBACH	POPL	MU1736	7813	48°10'	7°53'
MÜSCHEN	POPL	NC3970	3914	52°05'	8°07'	MUSSBACH	POPL	MU1736	7813	48°10'	7°53'
MÜSCHEN	FARM	NT5785	8224	47°43'	9°46'	MUSSBACH	POPL	MU2431	7813	48°08'	7°59'
MÜSCHEN-B.	HILL	LC1822	4304	51°37'	6°22'	MUSSBACHER WEG	ROAD	MV4468	6615	49°22'	8°14'
MÜSCHEN-B.	DTCH	MB2008	5313	50°37'	7°52'	MUSSBÄCHL	STRM	MV4068	6615	49°22'	8°10'
MÜSCHENAU	FARM	L85387	4607	51°19'	6°53'	MÜSSBR.	WELL	MU7893	7318	48°41'	8°42'
MÜSCHENBACH	POPL	M81415	5312	50°41'	7°47'	MUSSCHENBERG	HILL	K89184	4702	51°16'	6°00'
MUSCHENBERG	MT	PV3856	6736	49°13'	11°43'	MUSSE	FRST	MU6499	7217	48°45'	8°31'
MUSCHENHEIM	POPL	MA8592	5518	50°24'	8°47'	MUSSE	FRST	MV7407	7117	48°49'	8°39'
MUSCHENKOTHEN	FARM	L85581	4707	51°16'	6°55'	MUSSE	FRST	MU5465	7516	48°26'	8°23'
MUSCHENLOCH	AN	NV9726	7019	48°59'	8°58'	MUSSE	FRST	MU4970	7515	48°29'	8°19'
MUSCHENRIED	POPL	UV5525	7044	48°58'	13°01'	MUSSE	POPL	MB4956	4915	51°03'	8°16'
MUSCHENRIED	POPL	U02076	6541	49°25'	12°31'	MUSSE	SLP	MU5776	7416	48°32'	8°25'
MUSCHENRIEDER LOME	FRST	U02080	6541	49°27'	12°31'	MUSSE	FRST	MU5874	7416	48°31'	8°26'
MUSCHENTAL	VAL	MC7109	4417	51°32'	8°35'	MUSSE	MRSH	ND8826	3427	52°35'	10°18'
MUSCHENWANG	FARM	NU5158	7624	48°22'	9°41'	MUSSE	FRST	MU7086	7317	48°38'	8°35'
MUSCHHAMMER M.	MILL	MA5080	5615	50°22'	8°18'	MUSSE	AN	MU7484	7317	48°36'	8°39'
MUSCHHECK	FRST	LA7230	6009	49°54'	7°13'	MUSSE	FRST	MU6984	7317	48°36'	8°35'
MUSCHLADE	BLDG	M80054	4911	51°02'	7°34'	MUSSE	FRS	MU6990	7317	48°40'	8°35'
MUSCHMÜHLE	MILL	L88127	5209	50°47'	7°19'	MUSSE	FRST	MU6291	7316	48°40'	8°29'
MUSDORF	POPL	NV7556	6726	49°15'	10°02'	MUSSE	FRST	MU6187	7316	48°38'	8°28'
MUSE	STRM	NC8607	4427	51°30'	10°14'	MUSSE	FRST	MU6085	7316	48°37'	8°28'
MUSE	STRM	NC8605	4527	51°29'	10°14'	MUSSE	FRST	MU6183	7316	48°36'	8°28'
MUSEBRG	FARM	MD3339	3214	52°42'	8°01'	MUSSE	FRST	MV7502	7218	48°46'	8°40'
MUSEBURG	FARM	LC3533	4205	51°43'	6°37'	MUSSE	FRST	MV8101	7218	48°46'	8°44'
MUSEBURGSKATH	FARM	LC4820	4306	51°37'	6°48'	MUSSE	FRST	MU7698	7218	48°44'	8°40'

NAME	DESIG-NATION	GRID REF.	SHEET NO.	LAT.	LONG.	NAME	DESIG-NATION	GRID REF.	SHEET NO.	LAT.	LONG.
MÜSSE	FRST	MU6773	7417	48°31'	8°33'	MÜTHER	FARM	MC6153	4016	51°56'	8°26'
MÜSSE	AN	MU7681	7418	48°35'	8°40'	MÜTHIGER BÜHL	AN	MT1590	8213	47°45'	7°52'
MÜSSEBENE	FRST	MV6909	7117	48°50'	8°35'	MUTHMANNSHOFEN	POPL	NT8294	8226	47°48'	10°05'
MÜSSEBR.	WELL	MU7498	7217	48°44'	8°39'	MUTHMANNREUTH	POPL	PA7926	6134	49°52'	11°29'
MÜSSEBR.	SPRG	MU5177	7416	48°33'	8°20'	MUTHOF	POPL	NV3961	6623	49°18'	9°32'
MÜSSEBR.	SPRG	MU4679	7415	48°34'	8°16'	MUTHOLZ	FRST	U01667	6640	49°20'	12°28'
MÜSSEGRABEN	DTCH	MU5871	7516	48°29'	8°26'	MUTLANGEN	POPL	NV5808	7124	48°49'	9°47'
MÜSSEL B.	MT	NA3943	5923	50°02'	9°32'	MUTSCH-GR.	GRGE	LV7959	6710	49°16'	7°20'
MÜSSEL-KR.	BLOG	MO4395	2714	53°12'	8°09'	MUTSCHACH	FARM	NV9837	6928	49°05'	10°20'
MÜSSEL-M.	MILL	PT4485	8231	47°42'	10°55'	MUTSCHBERG	HILL	LA5272	5707	50°17'	6°55'
MÜSSELBR.	SPRG	MU4873	7415	48°30'	8°18'	MUTSCHBÜHL	HILL	PA6731	6034	49°54'	11°20'
MÜSSELESBR.	SPRG	MU5679	7416	48°34'	8°24'	MUTSCHBÜHL	SLP	PA6731	6034	49°54'	11°20'
MÜSSEN	POPL	MC8457	4018	51°58'	8°46'	MUTSCHECK	AN	LA0339	6003	49°58'	6°15'
MÜSSEN	POPL	PA9861	5836	50°10'	11°46'	MUTSCHEID	PUPL	LA4794	5507	50°29'	6°50'
MÜSSEN	AN	MT8491	8218	47°46'	8°47'	MUTSCHELÄCKER	AN	MU7567	7517	48°27'	8°40'
MÜSSEN	POPL	PE0328	2529	53°29'	10°33'	MUTSCHELER	AN	MU1340	7712	48°12'	7°50'
MÜSSEN	EST	NE9083	2028	53°59'	10°22'	MUTSCHENHOF	FARM	L82381	4704	51°15'	6°28'
MÜSSEN	FARM	NE7045	2326	53°39'	10°04'	MUTSCHENTAL	VAL	PA4270	5732	50°16'	10°59'
MÜSSEN	FARM	NE8758	2228	53°46'	10°19'	MUTSCHERRE	FRST	NV6844	6825	49°09'	9°56'
MÜSSEN	FARM	UP1328	7940	48°05'	12°29'	MUTSCHLENBÜHL	AN	NU2468	7521	48°28'	9°19'
MÜSSEN-B.	MT	MB2994	4613	51°24'	7°59'	MUTTELSEE	LAKE	NT5074	8324	47°37'	9°40'
MÜSSEN-B.	STRM	PA9961	5836	50°10'	11°47'	MUTTELSEE	POPL	NT5073	8324	47°36'	9°40'
MÜSSEN-B.	STRM	PA8656	5835	50°08'	11°36'	MUTTEN	POPL	NT7770	8426	47°35'	10°01'
MÜSSENBRACHBR.	WELL	NV1612	7121	48°52'	9°13'	MUTTEN B.	STRM	L88397	4509	51°25'	7°19'
MÜSSENBRÖCK	FARM	MC2747	4113	51°52'	7°56'	MUTTEN-B.	STRM	L88195	4609	51°24'	7°17'
MÜSSENHAUSEN	POPL	PU0716	8028	47°59'	10°26'	MUTTEN-B.	MT	MB4274	4715	51°13'	8°10'
MÜSSENKAMP	FARM	PE0356	2229	53°44'	10°34'	MUTTENAUHOF	FARM	PV1915	7129	48°53'	10°37'
MÜSSENMÜHLE	FARM	UP1824	7941	48°03'	12°34'	MUTTENBAUERNHOF	FARM	MU2122	7913	48°03'	7°56'
MÜSSENTÄLE	VAL	NU4778	7423	48°33'	9°38'	MUTTENBÜHL	FRST	NU2741	7722	48°13'	9°22'
MÜSSENWIESE	MDW	PE1157	2230	53°45'	10°41'	MUTTENHAUS	POPL	NU3703	8123	47°53'	9°29'
MÜSSERFELD	POPL	M84956	4915	51°03'	8°16'	MUTTENHAUS	FARM	L86077	4708	51°14'	7°00'
MÜSSEWALZ	POPL	MU5474	7416	48°31'	8°23'	MUTTENHAUS	POPL	NU3703	8122	47°53'	9°29'
MÜSSGRABEN	DTCH	NA1697	5421	50°31'	9°14'	MUTTENHOFEN	POPL	PV8838	6935	49°04'	11°34'
MÜSSHOF	AN	U00869	6640	49°21'	12°22'	MUTTENHOFEN	POPL	M06205	3616	52°24'	8°26'
MÜSSHÖHE	HILL	NA2619	6122	49°49'	9°22'	MUTTENSHOFEN	POPL	PV8575	6535	49°24'	11°33'
MÜSSHOLZ	FRST	PA5274	5632	50°18'	11°08'	MUTTENSWEILER	POPL	NU5320	7924	48°02'	9°43'
MÜSSIGHOF	FARM	PV3544	6831	49°08'	10°51'	MUTTENTAL	POPL	L88398	4509	51°25'	7°19'
MÜSSIGMÜHLE	MILL	NV1559	6721	49°17'	9°13'	MUTTER GOTTES BUCHE	MONU	NA0125	6120	49°53'	9°01'
MÜSSINGEN	POPL	MC2456	4013	51°57'	7°53'	MUTTER GOTTES TANNE	MONU	NA0024	6120	49°52'	9°00'
MÜSSINGEN	POPL	NU7453	7625	48°19'	10°00'	MUTTER-B.	SLP	NA3245	5922	50°03'	9°27'
MÜSSINGEN	POPL	NU7453	7626	48°19'	10°00'	MUTTER-B.	STRM	LV7363	6609	49°18'	7°15'
MÜSSINGEN	POPL	PD2258	3130	52°51'	10°49'	MUTTER-B.	STRM	NA1016	6220	49°48'	9°08'
MÜSSISMÜHLE	MILL	NU8471	7526	48°29'	10°08'	MUTTERBERG	MT	TN7988	8238	47°42'	12°03'
MÜSSKELL	FRST	MU6580	7417	48°34'	8°32'	MUTTERBURN	SPRG	NU7810	5326	50°38'	10°06'
MÜSSLER	AN	MT4276	8315	47°38'	8°14'	MUTTERBÜHL	POPL	MT2087	8213	47°44'	7°56'
MÜSSLER	FARM	LC9757	4011	51°57'	7°30'	MUTTEREICHE	MONU	NC1674	3821	52°07'	9°14'
MÜSSELEGRUND	FRST	MV6504	7217	48°47'	8°31'	MUTTEREICHE	MONU	NC9566	3928	52°02'	10°23'
MÜSSELEGRUND	FRST	MV6603	7217	48°47'	8°32'	MUTTERGOTTES-KP.	HILL	MO2688	5711	50°15'	7°38'
MÜSSELEGRUND	SPRG	MV6503	7217	48°47'	8°31'	MUTTERGUT	FARM	MT3893	8215	47°47'	8°10'
MÜSSLOR	AN	N81878	4721	51°15'	9°16'	MUTTERHAUS-W.	FRST	NA4314	6223	49°47'	9°36'
MÜSSMANN	FARM	MC5265	3915	52°02'	8°18'	MUTTERING	POPL	UP3915	8043	47°58'	12°50'
MÜSSMANN	FARM	MC2554	4013	51°56'	7°55'	MUTTERKÜPFL	MT	TN8088	8238	47°42'	12°04'
MÜSSNER	FARM	UP2130	7841	48°06'	12°36'	MUTTERLING	MOW	UQ9706	7247	48°48'	13°36'
MÜSSTEIN	HILL	M88145	5018	50°57'	8°44'	MUTTERSACH	STRM	MV9434	6919	49°03'	8°55'
MÜSTER B.	HILL	ME9115	2619	53°23'	8°52'	MUTTERSCHIED	POPL	LA9737	6011	49°59'	7°34'
MUSTERBLICHE	AN	NC4225	4323	51°40'	9°37'	MUTTERSCHIEDER WALD	FRST	LA9834	6011	49°57'	7°35'
MUSTERMANN	FARM	M03224	3414	52°34'	8°00'	MUTTERSCHAM	FARM	UP0655	7640	48°19'	12°23'
MUSTERMANN	FARM	M03224	3413	52°34'	8°00'	MUTTERSCHOFEN	POPL	PU3170	7530	48°28'	10°46'
MUSTERSLIED	MOW	N83912	5323	50°39'	9°33'	MUTTERSCHOFEN	POPL	PU1348	7729	48°16'	10°31'
MUSTERSTEIN	PEAK	PT6153	8532	47°25'	11°08'	MUTTERSLEHEN	POPL	MT3090	8214	47°46'	8°04'
MÜSTERT	POPL	LA5127	6107	49°53'	6°56'	MUTTERSLEHENER GÄTTER	FRST	MT3090	8214	47°46'	8°04'
MÜSTIN	POPL	PE2450	2331	53°41'	10°53'	MUTTERSTAUT	POPL	MV5376	6516	49°26'	8°21'
MÜSWALO	FRST	NA3967	5723	50°15'	9°33'	MUTTERSTEGENHOF	FARM	MU1635	7813	48°10'	7°52'
MÜSWELER	POPL	LA4242	5906	50°01'	6°47'	MUTTERTAL	VAL	MV6007	7116	48°49'	8°28'
MÜSWELER M.	MILL	LA4242	5906	50°01'	6°47'	MUTTKUHLE	POPL	MC9696	3619	52°18'	8°56'
MÜSWILLER SEE	PONO	NO4617	3424	52°30'	9°41'	MUTTLER-K.	PEAK	PT0141	8628	47°19'	10°20'
MÜSZSÄGMÜHLE	MILL	MV7708	7118	48°49'	8°41'	MUTTNER HÖHE	RUGE	NT7870	8426	47°35'	10°02'
MÜT-H.	FRST	UQ2165	6641	49°19'	12°32'	MUTZ	POPL	L86852	4908	51°00'	7°07'
MÜTELE	MDW	MV9120	7019	48°56'	8°53'	MUTZ-B.	STRM	L86450	5008	50°59'	7°04'
MÜTENTAL	VAL	NU5360	7624	48°23'	9°43'	MUTZ-KP.	CHCH	U05803	7244	48°46'	13°04'
MÜTER	FARM	LC4036	4206	51°45'	6°41'	MUTZBERG	FARM	L87084	4708	51°17'	7°08'
MÜTER	FARM	LC5639	4207	51°47'	6°55'	MUTZBR.	SPRG	NV5294	6424	49°36'	9°43'
MÜTER	FARM	LC7566	3909	52°02'	7°11'	MÜTZCHEN	HILL	LV8662	6610	49°18'	7°26'
MÜTERT	FARM	MC1490	3712	52°15'	7°44'	MÜTZELS-B.	MT	NA3546	5922	50°04'	9°29'
MÜTERT	FARM	MC2790	3713	52°15'	7°56'	MÜTZELS-GR.	VAL	NA3646	5923	50°04'	9°30'
MÜTERT	FARM	MC2689	3713	52°15'	7°55'	MÜTZEN	POPL	PD3067	3031	52°56'	10°56'
MÜTFELD	AN	NV4060	6723	49°17'	9°33'	MÜTZEN B.	HILL	NO6778	2926	53°03'	10°00'
MÜTFELD	AN	NV4251	6723	49°13'	9°35'	MÜTZEN-B.	HILL	PD0795	2829	53°12'	10°36'
MÜTH	FARM	L88093	4609	51°22'	7°17'	MÜTZEN-B.	STRM	PA7341	5934	50°00'	11°25'
MÜTH	POPL	UP8299	7246	48°44'	13°24'	MÜTZEN-K.	MT	NT9337	8727	47°17'	10°14'
MÜTH	AN	UP7798	7246	48°43'	13°20'	MÜTZENÄRMEL	AN	MA5632	6016	49°56'	8°23'
MÜTH-B.	STRM	UP8199	7246	48°44'	13°23'	MÜTZENBERG	AN	NV1955	6721	49°15'	9°16'
MÜTHAGEN	EST	K89847	5002	50°56'	6°07'	MÜTZENBR.	WELL	NV4271	6623	49°24'	9°35'
MÜTHEN	POPL	NT6577	8325	47°39'	9°52'	MÜTZENBRUNN	AN	NV5193	6424	49°35'	9°43'

NAME	DESIGNATION	GRID REF.	SHEET NO.	LAT.	LONG.	NAME	DESIGNATION	GRID REF.	SHEET NO.	LAT.	LONG.
MUTZENBRUNNEN	AN	MU7314	8017	47°59'	8°38'	NAAB	STRM	TQ9070	6638	49°21'	12°07'
MUTZENBRUNNEN	FRST	NV4272	6523	49°24'	9°35'	NAAB	STRM	TQ8665	6638	49°18'	12°03'
MUTZENBRUNNEN WALD	FRST	NV4272	6623	49°24'	9°35'	NAAB	STRM	TQ9375	6638	49°23'	12°09'
MUTZENDORF	POPL	UQ2533	6941	49°01'	12°37'	NAAB	POPL	UR1519	6240	49°48'	12°26'
MUTZENHOF	MILL	NV4822	7023	48°57'	9°40'	NAAB	POPL	UR1519	6140	49°48'	12°26'
MUTZENHORN	AN	NV6479	6525	49°28'	9°53'	NAAB	STRM	TQ9476	6538	49°24'	12°10'
MUTZENICH	POPL	LB0205	3403	50°34'	6°12'	NAAB	STRM	TQ9586	6539	49°29'	12°10'
MUTZENICH	POPL	LA0470	5703	50°15'	6°15'	NAAB	STRM	TQ9578	6539	49°25'	12°10'
MUTZENICHERBERG	FARM	LA0470	5703	50°15'	6°15'	NAAB	STRM	TQ9298	6338	49°36'	12°07'
MUTZENRUTH	POPL	PAQ025	6128	49°52'	10°23'	NAAB	STRM	TQ9587	6439	49°30'	12°10'
MUTZENTAL	VAL	TQ9748	6839	49°09'	12°13'	NAAB	STRM	TQ9296	6438	49°35'	12°07'
MUTZENTAL	VAL	MU7144	7717	48°15'	8°37'	NAAB	STRM	TQ9292	6438	49°33'	12°07'
MUTZENTÄLE	VAL	NV9600	7227	48°45'	10°19'	NAAB-M.	MILL	TQ9495	6438	49°34'	12°09'
MUTZENWINKEL	POPL	UQ7111	7145	48°50'	13°14'	NAABBERG	HILL	TR8826	6138	49°51'	12°03'
MUTZENWINKL	POPL	U06003	7244	48°46'	13°06'	NAABBERG	RDGE	TR9101	6338	49°37'	12°07'
MUTZENWINKLER B.	STRM	UQ7112	7145	48°51'	13°14'	NAABOEMENREUTH	POPL	TR9322	6138	49°49'	12°07'
MUTZERATH	FARM	LB4555	4906	51°01'	6°47'	NAABECK	POPL	TQ8664	6738	49°17'	12°04'
MUTZERFELD	FARM	LB8652	4908	51°00'	7°07'	NAABECK	FRST	TQ8462	6738	49°16'	12°02'
MUTZERSHOF	FARM	PA3324	6131	49°51'	10°51'	NAABECKER-H.	FRST	UR1418	6240	49°47'	12°25'
MÜTZESKNIPP	HILL	LA2183	5604	50°22'	6°29'	NAABGÜTL	FARM	QV1542	6937	49°06'	11°57'
MUTZOLZ	FARM	LB8386	4608	51°18'	7°02'	NAABRANGEN	SLP	QA0937	6037	49°57'	11°55'
MUTZIG	FRST	MV9730	6919	49°01'	8°58'	NAABRANGEN	SLP	QA0937	6037	49°57'	11°55'
MÜTZINGEN	POPL	P03280	2931	53°03'	10°58'	NAABSIEGENHOFEN	POPL	TQ9276	6638	49°19'	12°04'
MUUSBEK	FARM	NF2573	1122	54°48'	9°23'	NAABWIESE	MDW	TQ9070	6638	49°21'	12°07'
MUXALL	POPL	NF8123	1627	54°21'	10°15'	NAABWIESE	MOW	TR9615	6239	49°45'	12°10'
MUXERATH	POPL	LAQ441	6003	49°59'	6°16'	NAAF	POPL	LB7938	5109	50°53'	7°17'
MUXERATHER HÖHE	MT	LAQ441	6003	49°59'	6°16'	NAAF-B.	STRM	LB8543	5010	50°56'	7°22'
MUXKLIPPE	ROCK	PCQ845	4129	51°51'	10°34'	NAAF-B.	STRM	LB8341	5010	50°54'	7°20'
MUXOL	SQ	NC8358	4027	51°58'	10°13'	NAAF-B.	STRM	LB8038	5109	50°53'	7°17'
MUZENTHÄLI	AN	MT7385	8217	47°43'	8°38'	NAAF-B.	STRM	LB7836	5109	50°52'	7°16'
MYOLINGHOVEN	FARM	LB5379	4707	51°15'	6°53'	NAAF-B.	STRM	LB8242	5009	50°55'	7°19'
MYHL	POPL	LB0364	4903	51°06'	6°11'	NAAFERBERG	FARM	LB7635	5109	50°51'	7°14'
MYHL	POPL	LB0364	4803	51°06'	6°11'	NAAG	FRST	NV1260	6721	49°18'	9°10'
MYHLERFELD	POPL	LB0465	4803	51°06'	6°12'	NAAG	FRST	NV1260	6720	49°18'	9°10'
MYRBRÖCKS-B.	HILL	N08490	2827	53°09'	10°16'	NAAG	FRST	NV1260	6621	49°18'	9°10'
MYRTH	FARM	TP7966	7538	48°24'	12°01'	NAB-B.	MT	NC0857	4020	51°58'	9°07'
MYSEGADES	FARM	ND0247	3220	52°46'	9°02'	NABBE	FARM	LCT589	3709	52°14'	7°10'
MYSSBERG	AN	MU1345	7712	48°15'	7°50'	NABBENKAMP	FARM	MO6382	2916	53°05'	8°27'
MYSTERLENGROTTE	CAVE	PV8699	6335	49°37'	11°35'	NABBURG	POPL	TU9581	6539	49°27'	12°10'
MYWEILER	POPL	NT6377	8325	47°39'	9°50'	NABBURGER WEG	ROAD	UQ0185	6539	49°29'	12°15'
						NABBURGER WEG	ROAD	TQ9782	6539	49°27'	12°12'
N.O.BAULER LINDE	MONU	LA0037	6003	49°57'	6°13'	NABE	STRM	PC0440	4129	51°48'	10°31'
N.O.OER TANNENGARTEN	MONU	MA0332	6011	49°56'	7°39'	NABEL	AN	LV8780	6510	49°28'	7°26'
N.O.OICKE BUCHE	MONU	MA3060	5814	50°11'	8°01'	NABELER B.	MT	MA2249	5913	50°05'	7°55'
N.O.OICKE EICHE	MONU	MA0980	5612	50°22'	7°43'	NABEN-B.	MT	MV0968	6612	49°21'	7°45'
N.O.OICKE LINDE	MONU	MA2857	5814	50°10'	7°59'	NABER	FARM	LC6873	3908	52°05'	7°04'
N.O.EICHEN	MONU	PC1699	3630	52°20'	10°42'	NABER	POPL	LC9829	4211	51°42'	7°31'
N.D.ERR.BL.KALLENSTEINE	ROCK	LV4773	6607	49°23'	6°53'	NABERN	POPL	NU3684	7322	48°36'	9°29'
N.D.HERZOGS BUSCH	MONU	MA0681	5612	50°22'	7°41'	NABERSHOF	FARM	LC1625	4304	51°39'	6°20'
N.D.HUBERTUSLINDE	MONU	LB0652	5003	50°59'	6°14'	NABIN	POPL	UQ6409	7144	48°49'	13°09'
N.D.KÖNIGSBUCHE	MONU	NA4393	5523	50°29'	9°37'	NACH O.E.M. EINSIEDEL	TRL	MA8127	6118	49°54'	8°44'
N.D.KÖNIGSEICHE	MONU	LA0135	6003	49°56'	6°14'	NACH-M.	MILL	UN1095	8240	47°47'	12°28'
N.O.KOPFWEIDE	MONU	MC0433	4211	51°44'	7°37'	NACHBARSBERG	POPL	LB6173	4808	51°11'	7°01'
N.O.KRONENBUCHE	MONU	MA2875	5614	50°19'	7°59'	NACHBARSCHULTE	FARM	LC6223	4308	51°38'	7°01'
N.D.NAPOLEONSGARTEN	MONU	LA1719	6204	49°48'	6°28'	NACHBARSWIESEN	MOW	MA9955	5819	50°09'	8°59'
N.D.SOMMERLINDE	MONU	MC0633	4211	51°44'	7°38'	NACHBARWALD	FRST	MA5562	5716	50°12'	8°22'
N.O.STIELEICHE	MONU	MC0532	4211	51°44'	7°37'	NACHBERG	HILL	PV1211	7129	48°50'	10°32'
N.O.STIELEICHE	MONU	MC0630	4211	51°43'	7°38'	NACHERMÜHLE	MILL	PV4006	7231	48°47'	10°55'
N.O.STIELEICHE	MONU	MC0632	4211	51°44'	7°38'	NACHMÜHLE	MILL	MU1040	7712	48°12'	7°47'
N.O.STIELEICHEN	MONU	MC0632	4211	51°44'	7°38'	NACHRODT	POPL	MB0588	4611	51°20'	7°38'
N.O.TANZKILLBUCHEN	MONU	LA1224	6104	49°50'	6°23'	NACHRODT-WIBLINGWERDE	POPL	MB0386	4611	51°19'	7°37'
N.D.WUNDERBUCHE	MONU	MB5523	5216	50°45'	8°22'	NACHSEE	FARM	PT3084	8230	47°42'	10°44'
N.FLÖRSHEIMER B.	AN	MA4100	6315	49°39'	8°11'	NACHSEE-B.	STRM	PT3084	8330	47°42'	10°44'
N.Ö.DREITORSPITZE /PARTENKIRCHNER/	PEAK	PT6053	8532	47°25'	11°07'	NACHSTEBRECK	PUPL	LB7785	4609	51°18'	7°14'
N.S.G.BERNAU	PARK	NU0625	7920	48°05'	9°05'	NÄCHSTEN M.	MILL	MB8039	5018	50°54'	8°43'
N.S.G.UEEPENBRÖCK	MRSH	LO9423	3410	52°33'	7°26'	NÄCHSTENBACH	POPL	MV7691	6418	49°34'	8°40'
N.S.G.KLENE	PARK	NEQ981	2020	53°59'	9°08'	NÄCHSTENBACH	STRM	MV7691	6418	49°34'	8°40'
N.S.G.NAHEGAU	PARK	MA0917	6112	49°48'	7°44'	NÄCHSTENBACH	STRM	MU2262	7513	48°24'	7°57'
N.S.G.SCHÄPFERTEICH	PARK	LC9101	4510	51°27'	7°26'	NÄCHSTENBERG	AN	MT5769	8416	47°34'	8°26'
N.S.G.WEISSENHÄUSER BRÖCK	PARK	PF1619	1630	54°18'	10°47'	NÄCHSTENBRUCH	FARM	MC6122	4316	51°39'	8°26'
NA OVCINE	FARM	UQ5273	6643	49°23'	12°58'	NÄCHSTENTAL	VAL	MV1549	6813	49°11'	7°50'
NA PISKÄCH	FRST	UQ4572	6643	49°23'	12°52'	NÄCHSTENTAL	VAL	MU0232	7812	48°08'	7°41'
NA STRÄNJ	FRST	UQ4077	6542	49°25'	12°47'	NÄCHSTER B.	STRM	NA3625	6123	49°53'	9°30'
NA STROUŽKU	FARM	UQ3980	6542	49°27'	12°47'	NÄCHSTER GRUND	FRST	MT0698	8112	47°50'	7°44'
NA-SKALE	MT	UQ4471	6643	49°22'	12°51'	NÄCHSTER WALD	MOW	MU8992	7319	48°41'	8°51'
NAAB	STRM	TQ8354	6738	49°12'	12°01'	NÄCHSTETERHOF	FARM	PUI246	7729	48°15'	10°31'
NAAB	STRM	TU8763	6738	49°17'	12°04'	NÄCHSTMÖSER	FRST	MU2201	8113	47°51'	7°58'
NAAB	STRM	TQ8859	6738	49°15'	12°05'	NÄCHSTMÜHLE	MILL	PV5545	6832	49°08'	11°08'
NAAB	STRM	TU8233	6938	49°01'	12°01'	NACHT	AN	MT5168	8416	47°34'	8°21'
NAAB	STRM	UV1852	6837	49°11'	11°59'	NACHT GERÄUMT	ROAD	PV9319	8035	48°00'	11°35'
NAAB	STRM	UV1446	6837	49°08'	11°56'	NACHT GERÄUMT	ROAD	QU0214	8036	47°57'	11°43'
NAAB	STRM	TQ8152	6838	49°11'	11°59'	NACHT WÄO	MDW	MU6412	8017	47°58'	8°31'
NAAB	STRM	QV1540	6937	49°04'	11°57'	NACHT-B.	MT	NB8147	5026	50°58'	10°09'
NAAB	STRM	QV1736	6947	49°02'	11°58'	NACHT-B.	MT	TR9155	5838	50°07'	12°05'
						NACHT-B.	MT	LB2103	5404	50°33'	6°28'

NAME	DESIGNATION	GRID REF.	SHEET NO.	LAT.	LONG.	NAME	DESIGNATION	GRID REF.	SHEET NO.	LAT.	LONG.
NACHT-GR.	STRM	PT7188	8233	47°43'	11°17'	NACHTWIE	MOW	NA0083	5520	50°24'	9°00'
NACHT-WO.	CLIF	UN4782	8343	47°40'	12°58'	NACHTWIE	MOW	MU8524	7918	48°04'	8°48'
NACHTACKER	AN	MV6338	6916	49°06'	8°29'	NACHTWIE	AN	MU7621	7918	48°02'	8°41'
NACHTANGER	MOW	NC5296	3624	52°19'	9°46'	NACHTWIE	MOW	MA8862	5719	50°13'	8°50'
NACHTBERG	FRST	MU6260	7616	48°23'	8°29'	NACHTWIE	FRST	MT4891	8215	47°46'	8°19'
NACHTBRNCH	MOW	MA9118	6119	49°49'	8°53'	NACHTWIE	AN	MU5102	8116	47°52'	8°20'
NACHTBUHL	HILL	UR0945	5940	50°02'	12°20'	NACHTWIE	FRST	NT3098	8122	47°50'	9°24'
NACHTBUHL	HILL	TR8513	6238	49°44'	12°01'	NACHTWIE	AN	MU4600	8115	47°51'	8°17'
NACHTBUHL	HILL	TR9411	6238	49°43'	12°08'	NACHTWIE	AN	NU6035	7824	48°10'	9°49'
NACHTBUHL	SLP	UQ0787	6440	49°30'	12°20'	NACHTWIE	FRST	LA5827	6108	49°53'	7°01'
NACHTERNEBEL	FRST	LA5623	6107	49°50'	7°00'	NACHTWIE	AN	MV6784	6417	49°30'	8°32'
NACHTFELSEN	HILL	PV9663	6736	49°17'	11°42'	NACHTWIE	FRST	MA5920	6116	49°50'	8°26'
NACHTFLUGLERWEG	ROAD	NC9732	4228	51°44'	10°24'	NACHTWIE	AN	MA5317	6116	49°48'	8°21'
NACHTGANG	AN	NU9580	7427	48°34'	10°17'	NACHTWIE	AN	MA6526	6117	49°53'	8°31'
NACHTGERAUMT	ROAD	UP3342	7742	48°13'	12°45'	NACHTWIE	AN	MA6523	6117	49°51'	8°31'
NACHTHADE	MOW	PC3069	3931	52°03'	10°54'	NACHTWIE	MDW	MA6520	6117	49°50'	8°31'
NACHTIGAL	BLDG	L81593	4604	51°21'	6°20'	NACHTWIE	AN	MV5089	6415	49°33'	8°19'
NACHTIGALL	SO	MC2003	4513	51°28'	7°51'	NACHTWIE	AN	MV5993	6416	49°35'	8°26'
NACHTIGALL	FARM	LB4765	4806	51°07'	6°49'	NACHTWIE	AN	MV5391	6416	49°34'	8°21'
NACHTIGALL	POPL	NC2739	4122	51°48'	9°23'	NACHTWIE	FRST	NU0113	8020	47°58'	9°01'
NACHTIGALL	FARM	LC8951	4010	51°54'	7°23'	NACHTWIE	FRST	NU0309	8020	47°56'	9°02'
NACHTIGALL	FARM	LC9760	4011	51°59'	7°30'	NACHTWIE	AN	MU9516	8019	48°00'	8°56'
NACHTIGALL	BLDG	LB2392	4604	51°21'	6°28'	NACHTWIE	AN	MU2771	7514	48°29'	8°01'
NACHTIGALLCHEN	BLDG	L80625	5203	50°45'	6°15'	NACHTWIE	AN	NU3566	7522	48°27'	9°28'
NACHTIGALLE	FARM	MC2451	4013	51°54'	7°54'	NACHTWIE	AN	MT4777	8315	47°39'	8°17'
NACHTIGALLENBURG	FRST	NB0889	4620	51°21'	9°07'	NACHTWIE	FRST	MU0577	7412	48°32'	7°43'
NACHTIGALLENLAL	GRGE	L87315	5309	50°40'	7°12'	NACHTWIE	AN	MA6401	6317	49°40'	8°30'
NACHTIGALLENWEG	TRL	NV1065	6620	49°20'	9°08'	NACHTWIE	AN	MV4995	6315	49°36'	8°17'
NACHTIGALLER	FARM	MC4040	4114	51°48'	8°08'	NACHTWIE	FRST	NA0246	5920	50°04'	9°02'
NACHTIGALLER	FARM	MC3958	4014	51°58'	8°07'	NACHTWIE	MOW	MA7632	6018	49°56'	8°40'
NACHTIGALLSHUGEL	MT	LV8198	6310	49°37'	7°21'	NACHTWIE	MOW	MA7632	6017	49°56'	8°40'
NACHTIGALLSKATH	FARM	LC0938	4203	51°46'	6°14'	NACHTWIE	MOW	MA5531	6016	49°56'	8°22'
NACHTIGALLSKATH	FARM	LC1124	4303	51°38'	6°16'	NACHTWIE	MOW	MA5928	6016	49°54'	8°26'
NACHTKAMP	MOW	MC1741	4112	51°49'	7°48'	NACHTWIE	AN	LV8352	6710	49°13'	7°23'
NACHTKAMP	FARM	MC1929	4213	51°42'	7°50'	NACHTWIE	MOW	NT0389	8220	47°45'	9°02'
NACHTKAMP	FARM	MC1630	4212	51°43'	7°47'	NACHTWIE	FRST	NA0209	6220	49°44'	9°02'
NACHTKOPPEL	FRST	PE1348	2330	53°40'	10°43'	NACHTWIE	AN	MA6715	6217	49°47'	8°32'
NACHTLOCH	FRST	MU5251	7616	48°19'	8°21'	NACHTWIE	MDW	MA6911	6217	49°45'	8°34'
NACHTMANOERSCHIED	POPL	KA9436	6002	49°56'	6°08'	NACHTWIE	AN	MU8436	7818	48°11'	8°47'
NACHTPFERODUT	MOW	MA6325	6116	49°53'	8°29'	NACHTWIE	FRST	PU5309	8032	47°55'	11°03'
NACHTRUHE	AN	NU3383	7322	48°36'	9°27'	NACHTWIE	AN	MU6919	7917	48°01'	8°35'
NACHTSCHATTEN	FARM	NE8399	1827	54°08'	10°16'	NACHTWIE	AN	MV6208	6216	48°49'	8°29'
NACHTSCHATTEN	AN	NV4297	6323	49°37'	9°35'	NACHTWIE	MOW	MA9278	5619	50°21'	8°53'
NACHTSCHATTEN SCHN.	ROAD	MA7731	6018	49°56'	8°41'	NACHTWIE	AN	MA8975	5619	50°20'	8°51'
NACHTSHEIM	POPL	LA6276	5608	50°19'	7°04'	NACHTWIE	MOW	MU1467	7513	48°27'	7°50'
NACHTSHEIMER-M.	MILL	LA6174	5608	50°18'	7°03'	NACHTWIE	MOW	PU4229	7831	48°06'	10°55'
NACHTSHEIMS-M.	MILL	LA5694	5507	50°29'	6°58'	NACHTWIE	ROAD	MA7631	6018	49°56'	8°40'
NACHTSHEIMS-M.	MILL	LA8666	5710	50°14'	7°24'	NACHTWIE	STRM	UP3199	7242	48°43'	12°42'
NACHTSTAUE	FRST	GA1125	6137	49°50'	11°56'	NACHTWIE	MOW	NT4999	8123	47°50'	9°39'
NACHTSTAUDEN	FRST	UR0636	6039	49°57'	12°18'	NACHTWIE	MOW	NT4995	8123	47°48'	9°39'
NACHTSWEIO	HILL	LA0802	6304	49°38'	6°20'	NACHTWIE	AN	NU4102	8123	47°52'	9°33'
NACHTWAIO	MOW	MU5207	8016	47°55'	8°22'	NACHTWIE	SLP	LA9124	6110	49°51'	7°29'
NACHTWAIO	MOW	MU5300	8116	47°51'	8°22'	NACHTWIE	DTCH	MV5992	6416	49°35'	8°26'
NACHTWAIO	MOW	MT6095	8116	47°48'	8°28'	NACHTWIE	MOW	PC3576	3831	52°07'	10°58'
NACHTWAIO	AN	MU7602	8118	47°52'	8°41'	NACHTWIE	HILL	PC3481	3831	52°10'	10°58'
NACHTWALD	FRST	MT5280	8316	47°40'	8°22'	NACK	AN	NU5682	7424	48°35'	9°46'
NACHTWARDE	AN	NU2200	8121	47°51'	9°17'	NACK	FRST	MA4564	5715	50°13'	8°14'
NACHTWEIO	AN	MU0650	7712	48°18'	7°44'	NACK	AN	MU9139	7719	48°12'	8°53'
NACHTWEIO	AN	MU0424	7912	48°04'	7°43'	NACK	AN	NV9100	7227	48°45'	10°14'
NACHTWEIO	AN	MT5891	8216	47°46'	8°26'	NACK	HILL	MU8730	7818	48°07'	8°50'
NACHTWEIO	AN	MT6893	8217	47°47'	8°34'	NACK	POPL	MA2711	6213	49°45'	7°59'
NACHTWEIO	AN	MT6098	8116	47°50'	8°28'	NACK	POPL	MA2811	6214	49°45'	8°00'
NACHTWEIO	MOW	MT5095	8116	47°48'	8°20'	NACK	AN	MT5380	8316	47°40'	8°22'
NACHTWEIO	MOW	MV6029	6916	49°01'	8°27'	NACK	AN	MT5977	8316	47°39'	8°27'
NACHTWEIO	AN	MV7286	6417	49°32'	8°37'	NACK	POPL	MT6872	8317	47°36'	8°34'
NACHTWEIO	AN	MV7484	6417	49°30'	8°38'	NACK	AN	MT5578	8316	47°39'	8°24'
NACHTWEIO	AN	MT8679	8318	47°40'	8°49'	NACKBUCK	FARM	LC7668	3909	52°03'	7°11'
NACHTWEIO	AN	MV4396	6315	49°37'	8°13'	NACKE	FARM	LC6470	3908	52°04'	7°01'
NACHTWEIO	MOW	MT6483	8217	47°42'	8°31'	NACKEN	HILL	L89097	4510	51°25'	7°25'
NACHTWEIO	AN	MV6861	6617	49°18'	8°34'	NACKEN	FRST	NV4887	6424	49°32'	9°40'
NACHTWEIO	FRST	MT6879	8317	47°40'	8°34'	NACKEN	HILL	NC0025	4320	51°40'	9°00'
NACHTWEIO	AN	MT7780	8318	47°40'	8°41'	NACKEN	FARM	OU1913	8037	47°56'	11°56'
NACHTWEIO SCHN.	ROAD	MA7007	6217	49°43'	8°35'	NACKEN	POPL	L86369	4808	51°09'	7°02'
NACHTWEIO WEG	ROAD	MA5235	6016	49°58'	8°20'	NACKEN SCHAAFENMÜHLE	FARM	UP2481	7441	48°33'	12°37'
NACHTWEIO-BR.	WELL	MV5178	6515	49°27'	8°19'	NACKENBERG	POPL	NU5503	3624	52°22'	9°49'
NACHTWIE	MOW	MV6473	6517	49°24'	8°30'	NACKENBERG	AN	NA0264	5720	50°14'	9°02'
NACHTWIE	AN	MV4674	6515	49°25'	8°16'	NACKENBORN	POPL	ME9563	2119	53°49'	8°55'
NACHTWIE	MOW	U01425	7040	48°57'	12°28'	NACKENBÜTTEL	POPL	MA5229	6016	49°55'	8°20'
NACHTWIE	MOW	U01122	7040	48°55'	12°25'	NACKENHEIM	FARM	MC9178	3819	52°09'	8°52'
NACHTWIE	AN	T09230	7038	48°59'	12°10'	NACKENHUF	FRST	LA4193	5506	50°28'	6°46'
NACHTWIE	FRST	UQ3313	7142	48°51'	12°43'	NACKENSTEIN	MILL	MT6873	8317	47°37'	8°34'
NACHTWIE	MOW	UQ1418	7140	48°53'	12°28'	NACKERMÜHLE /FABRIK/	AN	MV5546	6816	49°10'	8°23'
NACHTWIE	MOW	UQ0718	7140	48°53'	12°22'	NACKFELD	POPL	L88340	5010	50°54'	7°20'
NACHTWIE	AN	MA9389	5519	50°27'	8°54'	NACKHAUSEN	POPL	L88340	5010	50°54'	7°20'
NACHTWIE	AN	MA9389	5519	50°27'	8°54'	NACKHORN	FARM	MF7421	1617	54°20'	8°36'

NAME	DESIGNATION	GRID REF.	SHEET NO.	LAT.	LONG.	NAME	DESIGNATION	GRID REF.	SHEET NO.	LAT.	LONG.
NACKMÜHLE	MILL	MA1425	6112	49°52'	7°48'	NÄGELINSBACH	STRM	NA7319	6126	49°49'	10°01'
NACKTWAID	MDW	MV6860	6717	49°17'	8°34'	NÄGELER	AN	MU0329	7812	48°06'	7°42'
NACKWALD	FRST	MA5450	5816	50°06'	8°22'	NÄGELERIED	FARM	PT0281	8328	47°40'	10°22'
NADAM	POPL	NO0781	2920	53°05'	9°06'	NÄGELSBACH	STRM	MU6322	7025	48°57'	9°52'
NADEL	FRST	MC6514	4417	51°34'	8°30'	NÄGELSHR.	WELL	NV9625	7027	48°58'	10°19'
NADEL	MT	MC9711	4419	51°33'	8°58'	NÄGELSHRÜCKLE	BROG	MU9662	7519	48°25'	8°57'
NADEL	AN	MV7974	6518	49°25'	8°43'	NÄGELESEE	AN	MU1622	7913	48°03'	7°52'
NADEL	FRST	PU5411	8032	47°56'	11°04'	NÄGELESEE	FRST	MT5043	8216	47°47'	8°20'
NADEL	AN	MD4091	2814	53°10'	8°06'	NÄGELESEE	POPL	MU5735	7816	48°10'	8°25'
NADEL	PEAK	OT0179	8336	47°38'	11°41'	NÄGELESEFELS	ROCK	NU5758	7624	48°22'	9°46'
NADEL M.	MILL	MA7665	5718	50°14'	8°40'	NÄGELESEFELSEN	ROCK	NU1728	7821	48°06'	9°14'
NADEL-KPF	HILL	M89485	4619	51°19'	8°55'	NÄGELESEFELSEN	CLIF	NU6262	7525	48°24'	9°50'
NADELACKER	AN	NV0924	7020	48°58'	9°07'	NÄGELESEFELSEN	CLIF	NU2872	7422	48°30'	9°23'
NADELBERG	AN	NU8172	7426	48°30'	10°06'	NÄGELESEFELSEN	ROCK	NU6590	7325	48°40'	9°53'
NADELBERG	HILL	UR2826	6141	49°52'	12°37'	NÄGELSHALOE	FARM	NT7363	8425	47°31'	9°58'
NADELBRUNNEN	WELL	LA6498	5408	50°31'	7°05'	NÄGELSHOF	POPL	NV7709	7126	48°50'	10°03'
NADELFELSEN	ROCK	NU6690	7325	48°40'	9°54'	NÄGELESSEE	AN	MU5735	7816	48°10'	8°25'
NADELHAI	FRST	NC6916	4426	51°35'	10°00'	NÄGELESSEE	AN	MU6925	7917	48°05'	8°35'
NADELHOF	FARM	MU2314	8013	47°58'	7°58'	NÄGELESSTEIN	ROCK	MU5153	7624	48°20'	9°41'
NADELHÖFT	FARM	NF5968	1225	54°45'	9°55'	NÄGELESTAL	AN	NU3287	7322	48°38'	9°26'
NADELKAUTER M.	MILL	M80805	5412	50°34'	7°42'	NÄGELFLUHE	AN	MT1770	8413	47°35'	7°54'
NADELLOCH	FARM	NF8000	1827	54°08'	10°13'	NÄGELFRIEDELSHOF	FARM	MT2473	8313	47°36'	7°59'
NADELÖHR	FRST	N80238	5120	50°54'	9°02'	NÄGELFURTH	FARM	PU5601	8132	47°51'	11°05'
NADELÖHR	MT	N85252	4924	51°01'	9°44'	NÄGELHOF	RUIN	MV8619	7018	48°55'	8°49'
NADELS-B.	MT	LV7297	6309	49°37'	7°14'	NÄGELHOF	FARM	PV3750	6831	49°11'	10°53'
NADELSHEIDE	FARM	L88876	4710	51°13'	7°24'	NÄGELISKOPF	MT	MU4888	7315	48°39'	8°17'
NADELSIEPEN	FARM	L88473	4810	51°12'	7°20'	NÄGELKOPF	HILL	LV6194	6408	49°35'	7°05'
NADELSPITZE	MDW	NU3284	7322	48°36'	9°26'	NÄGELMÜHLE	MILL	NV9813	7128	48°52'	10°20'
NAEEN-B.	HILL	MA1120	6112	49°49'	7°46'	NÄGELPFAO	TRL	MC5100	4515	51°27'	8°18'
NAEEN-BR.	WELL	MV3273	6514	49°24'	8°04'	NÄGELRIEO	MRSH	NT0885	8220	47°43'	9°07'
NAEENBERG	HILL	NT6774	8325	47°37'	9°53'	NÄGELRIEOGRABEN	DTCH	NT0385	8220	47°43'	9°02'
NAEENBERG	POPL	NT6773	8325	47°36'	9°53'	NÄGELRINGEN	POPL	NT8079	8326	47°40'	10°04'
NAEERBAUERNALPE	BLOG	UN0693	8240	47°46'	12°25'	NÄGELS	FRST	LA6349	5908	50°05'	7°05'
NAERDO	FARM	UP5164	7543	48°25'	12°59'	NÄGELS-B.	DTCH	PT0161	8528	47°30'	10°20'
NADLER	FARM	PT9093	8235	47°46'	11°32'	NÄGELS-B.	STRM	MC8278	3818	52°09'	8°44'
NADLERHANG	FRST	UQ4167	6642	49°20'	12°49'	NÄGELS-B.	HILL	LV4766	6607	49°20'	6°53'
NÄDLERS HORST	FARM	PE1762	2230	53°48'	10°47'	NÄGELSHAUM	POPL	L86561	4908	51°05'	7°04'
NADLING	POPL	U05612	7144	48°51'	13°02'	NÄGELSHERG	POPL	NV4960	6724	49°17'	9°40'
NADORST	POPL	MO4791	2815	53°10'	8°13'	NÄGELSHERG	HILL	PV9068	6635	49°20'	11°37'
NADORST	FARM	ME3239	2313	53°36'	7°58'	NÄGELSHERG	POPL	L88072	4809	51°11'	7°17'
NADORST	FARM	ME5648	2416	53°35'	8°20'	NÄGELSHERGER MÜHLE	MILL	L88172	4809	51°11'	7°18'
NADORST	FARM	LE8336	2409	53°34'	7°14'	NÄGELSHERGERGEMARKE	POPL	L88173	4809	51°12'	7°18'
NAEBERSHOF	FARM	LC1607	4504	51°29'	6°21'	NÄGELSHÜCHEL	FARM	L88963	4810	51°06'	7°25'
NAENDORF	POPL	LC7881	3809	52°10'	7°13'	NÄGELSHUCK	FRST	MU2029	7813	48°07'	7°56'
NAENDRUP	FARM	LC8745	4110	51°51'	7°22'	NÄGELSCHMIEDE	POPL	MU7231	7817	48°08'	8°37'
NAENSEN	POPL	NC6148	4125	51°53'	9°53'	NÄGELSCHMIEDKOPF	HILL	MA0386	5511	50°25'	7°38'
NAENSTRÖNING	FARM	LC8786	3710	52°13'	7°21'	NÄGELSCHMIEDSHAU	FRST	NU1333	7821	48°09'	9°10'
NAFEN-B.	HILL	LA5110	6207	49°43'	6°56'	NÄGELESEE	AN	NV0050	6720	49°12'	9°00'
NAFFENWEG	ROAD	MV5019	7015	48°55'	8°19'	NÄGELESEE	AN	MU7625	7918	48°05'	8°41'
NAFFENHOFEN	POPL	QV1811	7137	48°49'	11°58'	NÄGELESEE	AN	MT9282	8319	47°41'	8°53'
NAGO	AN	MV8720	7019	48°56'	8°49'	NÄGELESEE	AN	NV2364	6621	49°20'	9°19'
NAGEL	FARM	MC9985	3719	52°13'	8°59'	NÄGELSFÖRSTERHOF	FARM	MU4098	7215	48°44'	8°11'
NAGEL	FARM	MC9283	3719	52°12'	8°53'	NÄGELSGAUL	FARM	L89261	4910	51°05'	7°28'
NAGEL	FARM	LC8641	4110	51°48'	7°21'	NÄGELSHAUSEN	POPL	NT1076	8320	47°38'	9°08'
NAGEL	POPL	QA0940	6037	49°58'	11°55'	NÄGELSHOF	FARM	LC1407	4504	51°29'	6°19'
NAGEL	POPL	PA6062	5833	50°11'	11°14'	NÄGELSHOF	FARM	L84183	4706	51°17'	6°43'
NAGEL	FARM	MC8481	3818	52°11'	8°46'	NÄGELSHOLZ	POPL	MC6473	3816	52°06'	8°28'
NAGEL	FARM	MC8081	3818	52°11'	8°43'	NÄGELSHÜB	POPL	NT7170	8425	47°35'	9°56'
NAGEL	FARM	MC7976	3818	52°08'	8°41'	NÄGELSMÜLLER	FARM	MC5373	3815	52°06'	8°19'
NAGEL	FARM	MC8079	3818	52°10'	8°43'	NÄGELSPITZ	PEAK	QT1885	8337	47°41'	11°55'
NAGEL	FARM	MC2738	4213	51°47'	7°56'	NÄGELSTAL	FRST	NT1099	8120	47°51'	9°08'
NAGEL	FARM	MC0954	4012	51°56'	7°41'	NÄGELSTEIN	FRST	NU1621	7921	48°02'	9°13'
NAGEL	FARM	MC6371	3916	52°05'	8°28'	NÄGELSTEIN	FRST	NT2496	8121	47°49'	9°19'
NAGEL BR.	SPRG	TR8544	5938	50°01'	12°00'	NÄGELSTEIN	FRST	NT2596	8122	47°49'	9°20'
NAGEL-B.	HILL	TR9238	6038	49°57'	12°06'	NÄGELSTALER GRABEN	DTCH	TR8378	8338	47°37'	12°07'
NAGEL-B.	STRM	NC3640	4123	51°49'	9°31'	NÄGELWAND	FRST	MU3666	7514	48°27'	8°08'
NAGEL-M.	MILL	U06560	6744	49°17'	13°08'	NAGEN-BGE.	HILL	L05720	3407	52°31'	6°53'
NAGELBACH	FARM	QT1192	8236	47°45'	11°49'	NAGERL	FARM	UN4292	8243	47°46'	12°53'
NAGELBAUER	FARM	UN3188	8242	47°43'	12°45'	NAGL	FARM	UP3765	7542	48°25'	12°48'
NAGELBERG	MT	PV4126	7031	48°58'	10°56'	NAGL M.	MILL	UP6558	7645	48°22'	13°11'
NÄGELBERG	MT	NV6802	7225	48°46'	9°56'	NAGLBACHER B.	STRM	U06620	7045	48°55'	13°10'
NÄGELBERGKOPF	HILL	LA7263	5709	50°12'	7°13'	NAGLBAUER	FARM	UP6556	7645	48°21'	13°11'
NÄGELBRECHER LINIE	ROAD	TP8216	8038	47°58'	12°05'	NAGLER	FARM	NU8923	7927	48°03'	10°11'
NÄGELE	AN	NU2376	7421	48°32'	9°19'	NÄGLER-T.	POND	TR9529	6138	49°53'	12°09'
NÄGELE	AN	NV0538	6920	49°06'	9°04'	NÄGLERSHALOE	AN	MU7400	8117	47°51'	8°39'
NÄGELE	FRST	MU4787	7315	48°38'	8°17'	NÄGLING	FARM	U13288	8242	47°43'	12°46'
NÄGELE	AN	MT4279	8315	47°40'	8°14'	NÄGLÖD	FARM	UP2259	7641	48°21'	12°36'
NÄGELE	AN	MV9617	7019	48°54'	8°57'	NÄGLSTALL	FARM	UP2753	7642	48°18'	12°40'
NÄGELE	AN	MT0467	8412	47°33'	7°43'	NÄGLSTÄTT	FARM	TP8010	8038	47°54'	12°03'
NÄGELE	FARM	NU6520	7925	48°02'	9°52'	NAGLO	STRM	MU7778	7418	48°33'	8°41'
NÄGELE A.WALD	FARM	NT6985	8225	47°43'	9°55'	NAGLO	POPL	MU7977	7418	48°33'	8°43'
NÄGELEGRABEN	DTCH	NU0626	7912	48°05'	7°44'	NAGLO	STRM	MV7905	7118	48°48'	8°43'
NÄGELEHUF	FARM	MT5877	8316	47°39'	8°26'	NAGLO	STRM	MU8092	7318	48°41'	8°44'
NÄGELEHS.	BLOG	MU9950	7619	48°18'	8°59'	NAGLO	STRM	MU8187	7318	48°38'	8°44'

NAME	DESIG-NATION	GRID REF.	SHEET NO.	LAT.	LONG.	NAME	DESIG-NATION	GRID REF.	SHEET NO.	LAT.	LONG.
NAGOLD	STRM	MU6077	7416	48°33'	8°28'	NAISLACHERMÜHLE	MILL	MU7247	7217	48°43'	8°37'
NAGOLD	STRM	MU7382	7417	48°35'	8°38'	NAKENOORF	POPL	PA2910	6230	49°44'	10°47'
NAGOLD	STRM	MU6581	7417	48°35'	8°32'	NAKT	AN	NT2589	8222	47°45'	9°20'
NAGOLD	STRM	MU6378	7417	48°33'	8°30'	NAKTE-M.	MILL	MC3595	3614	42°18'	8°03'
NAGOLD	STRM	MU8081	7418	48°35'	8°44'	NAKTERHOF	POPL	MV3486	6414	49°31'	8°05'
NAGOLD	STRM	MU5882	7416	48°35'	8°26'	NAKTERWÄLOCHEN	FARM	MV3485	6414	49°31'	8°05'
NAGOLD	STRM	MU8099	7218	48°45'	8°44'	NAL-B.	HILL	LV4176	6506	49°25'	6°49'
NAGOLOHANGWEG	ROAD	MU6277	7416	48°33'	8°29'	NALBACH	POPL	LV3972	6606	49°23'	6°47'
NAGOLOHANGWEG	ROAD	MU6176	7416	48°32'	8°28'	NALBACHER WALU	FRST	LV3974	6506	49°24'	6°47'
NAGOLOQUELLE	SPRG	MU5883	7316	48°36'	8°26'	NALBACHERBRÜCKE	POPL	LV3971	6606	49°22'	6°47'
NAGOLDTAL-SÄGMÜHLE	MILL	MU6077	7416	48°33'	8°28'	NALHOF	POPL	NC0671	3920	52°05'	9°05'
NÄHBERG	MT	NU0650	7620	48°18'	9°05'	NALLER	FRST	PU1371	7529	48°29'	10°32'
NÄHBERG	MT	NU0852	7620	48°19'	9°07'	NALLING	FARM	UP4260	7643	48°22'	12°52'
NAHOLLENBACH	POPL	LAB208	6210	49°43'	7°22'	NALLING	FARM	UP5063	7543	48°24'	12°58'
NAHE	STRM	LA7907	6209	49°42'	7°19'	NALLINGEN	FARM	L87546	5009	50°57'	7°13'
NAHE	STRM	LA7707	6209	49°42'	7°17'	NALLINGEN	POPL	L89443	5011	50°56'	7°29'
NAHE	STRM	LA9016	6210	49°47'	7°28'	NAMBERG	MT	MB5420	5216	50°44'	8°21'
NAHE	STRM	LA8308	6210	49°43'	7°23'	NAMBORN	POPL	LV6587	6408	49°31'	7°08'
NAHE	STRM	LA8107	6210	49°42'	7°21'	NAMEOY	POPL	LA8390	5510	50°27'	7°21'
NAHE	STRM	LA9717	6211	49°48'	7°34'	NAMEOYERHS.	BLDG	L84809	5510	50°26'	7°22'
NAHE	STRM	LA9217	6211	49°48'	7°30'	NAMEOYSPRUDEL	WELL	L84490	5510	50°27'	7°22'
NAHE	STRM	MA0115	6211	49°47'	7°38'	NAMENHAUSEN	AN	NC62188	4621	51°21'	9°18'
NAHE	STRM	MA1016	6212	49°47'	7°45'	NAMENLOS BACH	STRM	M86476	4716	51°14'	8°29'
NAHE	STRM	MA0816	6212	49°47'	7°43'	NAMENSTEIN	ROCK	PC1340	4129	51°48'	10°38'
NAHE	STRM	MA0715	6212	49°47'	7°43'	NAMMELHAUSEN	FRST	MU8152	7518	48°19'	8°44'
NAHE	STRM	MA0415	6212	49°47'	7°40'	NAMMEN	POPL	HC9988	3719	52°14'	8°59'
NAHE	STRM	MA2132	6013	49°56'	7°54'	NAMMER	FARM	QT2088	8237	47°42'	11°56'
NAHE	POPL	NE7461	2126	53°47'	10°07'	NAMMER KLIPPE	ROAD	MC9987	3719	52°14'	8°59'
NAHE	STRM	LV6696	6308	49°36'	7°09'	NAMMER KOPF	MT	MC9987	3719	52°14'	8°59'
NAHE	STRM	LA7502	6309	49°39'	7°16'	NAMSEN BACH	POPL	TQ9882	6539	49°27'	12°13'
NAHE	STRM	LV6796	6309	49°36'	7°10'	NAMSREUTH	POPL	PV9196	6435	49°35'	11°38'
NAHE	STRM	LA8106	6310	49°42'	7°21'	NANCYKATE	FARM	PF1811	1730	54°14'	10°49'
NAHE	STRM	MA0817	6112	49°48'	7°43'	NANDERATH	FARM	L83256	4905	51°02'	6°36'
NAHE	STRM	LV6089	6408	49°32'	7°04'	NANOLSTAOT	POPL	QU0779	7436	48°32'	11°48'
NAHE	STRM	LV5889	6408	49°32'	7°02'	NANK	AN	NU0145	7720	48°15'	9°01'
NAHE	STRM	LV6544	6408	49°35'	7°08'	NANKENDORF	POPL	PV3297	6330	49°37'	10°50'
NAHE	STRM	LV6191	6408	49°33'	7°05'	NANKENDORF	POPL	PA6826	6134	49°52'	11°20'
NAHE	STRM	LA9517	6111	49°48'	7°32'	NANNOORF	POPL	PF2421	1631	54°19'	10°55'
NAHE	STRM	MA1318	6112	49°48'	7°47'	NANNEBARG	FARM	MU0191	2811	53°09'	7°31'
NAHE	POPL	NE7561	2226	53°47'	10°08'	NANNEMANNSHUSEN	FARM	MF9903	1819	54°10'	8°59'
NAHE FLUSS	STRM	MA2126	6113	49°53'	7°54'	NANNENBACH	POPL	NT7293	8225	47°47'	9°58'
NAHE FLUSS	STRM	MA1822	6113	49°51'	7°52'	NANNENBACHERIEU	MRSH	LV7394	8225	47°48'	9°58'
NAHEKOPF	MT	LA7603	6309	49°40'	7°17'	NANNENHOHN	POPL	L89029	5110	50°48'	7°26'
NAHEMÜHLE	MILL	LA9717	6211	49°48'	7°34'	NANNENTAL	VAL	MU9125	7919	48°05'	8°53'
NAHENBERG	AN	NT2486	8221	47°44'	9°19'	NANNHAUSEN	POPL	LA9037	6010	49°58'	7°28'
NAHENFÜRST	POPL	UQ0548	6840	49°09'	12°19'	NANNHOFEN	POPL	PU6143	7733	48°13'	11°10'
NAHENHAUSEN	AN	MV5926	7016	48°59'	8°26'	NANNHOFER WALD	FRST	PU6044	7733	48°14'	11°09'
NAHEU.	SPRG	LV5789	6408	49°32'	7°01'	NANNHOFER WALD	FRST	PU6043	7732	48°13'	11°09'
NAHER BERG	AN	NV0936	6920	49°05'	9°07'	NANNING	FARM	MO1932	3312	52°38'	7°48'
NAHER ZGL.	KILN	NE7460	2226	53°47'	10°07'	NANTENBACH	POPL	NA4542	5923	50°02'	9°38'
NÄHER-MITTEHAUSEN	POPL	PU5593	7332	48°40'	11°07'	NANTESBUCH	POPL	PT8195	8234	47°47'	11°25'
NAHERFURTH	BLOG	NE7458	2226	53°46'	10°07'	NANTESBUCH	POPL	PT7995	8234	47°47'	11°23'
NAHERHOF	FARM	NU5292	7324	48°41'	9°43'	NANTWEIN	POPL	MU8209	8034	47°54'	11°26'
NÄHERMEMMINGEN	POPL	PV0610	7128	48°50'	10°26'	NANZDIEZWILLER	POPL	LV8778	6510	49°27'	7°26'
NÄHERTAL	VAL	NV6903	7225	48°47'	9°56'	NANZEL-B.	MT	VP1194	7248	48°42'	13°47'
NAHETAU-B.	STRM	UQ7524	7045	48°57'	13°17'	NANZEN-B.	STRM	M85123	5215	50°45'	8°19'
NAHMER	STRM	MB0382	4711	51°17'	7°37'	NANZENBACH	POPL	M85324	5215	50°46'	8°20'
NAHMER	POPL	MB0184	4611	51°18'	7°35'	NANZENBACH	POPL	M85325	5216	50°46'	8°20'
NAHMER	POPL	M80088	4611	51°20'	7°34'	NANZENBACHER WALD	FRST	M85124	5215	50°46'	8°19'
NAMMÜHLE	MILL	NU3427	7922	48°06'	9°28'	NANZHAUSEN-WILLERSHAUSEN	POPL	MB7522	5217	50°45'	8°39'
NAMMÜLLERS KREUZ	SQ	NU3626	7922	48°05'	9°29'	NANZING	POPL	UQ2350	6841	49°11'	12°34'
NAHNE	POPL	MC3588	3714	52°14'	8°03'	NANZINGER BUIGEN	AN	UQ2454	6741	49°13'	12°35'
NAHNSHOF	FARM	MF8469	1218	54°46'	8°45'	NANZWEILER	POPL	LV8778	6510	49°27'	7°26'
NÄHPFUHL	PONO	MA1939	5913	50°00'	7°52'	NAPBERG	AN	MT6077	8316	47°39'	8°28'
NAHREN WIESEN	MOW	L09260	3110	52°53'	7°24'	NAPF	AN	NV1647	6821	49°10'	9°13'
NAHREN-B.	STRM	NC1976	3821	52°08'	9°17'	NAPFBERG	POPL	TR8830	6138	49°53'	12°03'
NAHRENDORF	POPL	PD2193	2830	53°10'	10°49'	NÄPFLE	AN	MV9829	6919	49°01'	8°58'
NÄHRLEDER-BR.	SPRG	NA5641	5924	50°01'	9°47'	NAPHAUSEN	POPL	L81277	4703	51°13'	6°19'
NAHRODDE	POPL	LC9894	3711	52°17'	7°31'	NÄPKEN-B.	HILL	PC2971	3931	52°04'	10°53'
NAHRUNGSBERG	AN	NV0759	6720	49°17'	9°06'	NAPOOKOVÉ	MT	UQ4372	6643	49°23'	12°50'
NAHRUP	FARM	MC1366	3912	52°02'	7°44'	NAPOLEON ODER RECKER DAMM	ROAD	MD0510	3511	52°26'	7°36'
NAICHA	POPL	NV7463	6626	49°19'	10°01'	NAPOLEON-STR.	ROAD	L84201	5406	50°32'	6°46'
NAICHEN	POPL	PU0154	7628	48°20'	10°22'	NAPOLEONBUCHE	MONU	PE1472	2130	53°53'	10°44'
NAIEN	FARM	NT8992	8227	47°46'	10°11'	NAPOLÉONS RHEIN	STRM	MU1177	7412	48°32'	7°47'
NAIERS	FARM	NU9600	8127	47°51'	10°17'	NAPOLÉONS WEG	ROAD	MC6462	3916	52°00'	8°29'
NAIFER-B.	STRM	PV7099	6334	49°37'	11°21'	NAPOLÉONS-WEG	ROAD	LC6433	4208	51°44'	7°02'
NAIG	AN	MV7769	6618	49°22'	8°41'	NAPOLÉONSBAUM	MONU	KA8833	6002	49°55'	6°03'
NAILA	POPL	PA9278	5636	50°19'	11°42'	NAPOLÉONSBRÜCKE	BROG	LA6362	5708	50°12'	7°05'
NAILA-FROSCHGRÜN	POPL	PA9379	5636	50°20'	11°43'	NAPULEONSEICHE	MONU	L81321	5204	50°43'	6°21'
NAINHOF-HOHENFELS	POPL	QV0656	6736	49°13'	11°50'	NAPOLEONSEICHE	MONU	LV6065	6608	49°19'	7°04'
NAINDORF	POPL	PA3407	6231	49°42'	10°52'	NAPOLEONS GARTEN	FRST	LA4157	5806	50°09'	6°46'
NAIRITZ	POPL	PA9726	6136	49°51'	11°44'	NAPOLEONSHÖHE	HILL	TQ8931	7038	49°00'	12°07'
NAISA	POPL	PA4330	6032	49°54'	10°59'	NAPOLEONSHÖHE	HILL	TQ9411	7139	48°49'	12°11'
NAISLACH	POPL	MU7247	7217	48°43'	8°37'	NAPOLEONSHÖHE	HILL	OV1010	7137	48°48'	11°52'

NAME	DESIG-NATION	GRID REF.	SHEET NO.	LAT.	LONG.	NAME	DESIG-NATION	GRID REF.	SHEET NO.	LAT.	LONG.
NAPOLEONSHÜGEL	HILL	UP3735	7842	48°09'	12°49'	NÄSS-GR.	DTCH	PA7827	6134	49°52'	11°29'
NAPOLEONSPLATZ	SQ	MU7800	8118	47°51'	8°43'	NASSACH	POPL	NU3031	6922	49°02'	9°25'
NAPOLEONSSTOCK	SQ	MA6791	5517	50°28'	8°32'	NASSACH	POPL	NU3303	8122	47°53'	9°26'
NAPOLEONSTEIN	MONU	MA2706	6213	49°42'	7°59'	NASSACH	STRM	PA0950	5929	50°05'	10°31'
NAPOLEONSWÄLDCHEN	AN	LA4137	6006	49°58'	6°47'	NASSACH	STRM	PA0744	5929	50°02'	10°29'
NAPPENHORN	POPL	NE5161	2224	53°48'	9°46'	NASSACH	STRM	PA0754	5829	50°08'	10°30'
NAPTE	STRM	MC9948	4119	51°53'	8°59'	NASSACH	STRM	PA0651	5829	50°06'	10°31'
NAPTE	STRM	NC0548	4120	51°53'	9°04'	NASSACH	POPL	PA0460	5828	50°11'	10°28'
NAPTE	STRM	NC0148	4120	51°53'	9°01'	NASSACH	STRM	PA0459	5828	50°10'	10°28'
NARBERHAUSEN	POPL	MD3718	3414	52°30'	8°04'	NASSACH	STRM	PA0656	5828	50°09'	10°29'
NARCOENHEIM	POPL	NV5317	7024	48°54'	9°43'	NASSACH	STRM	NU4098	7223	48°44'	9°32'
NARCOESGARTEN	AN	MA8039	5918	50°00'	8°43'	NASSACHBACH	STRM	NV3131	6922	49°02'	9°25'
NAREN-B.	MT	M85676	4716	51°14'	8°22'	NASSACHBACH	AN	NU4196	7223	48°43'	9°34'
NARENDOORF	FARM	MC3071	3913	52°05'	7°59'	NASSACHER EICHEN	MONU	NV3031	6922	49°02'	9°25'
NARICHEN	MOW	MV9221	7019	48°56'	8°53'	NASSACHER HÖHE	MT	PA0660	5828	50°11'	10°29'
NARINGER A.	BLOG	UN0384	8340	47°41'	12°22'	NASSACHERHÜHE	POPL	NU4197	7223	48°43'	9°34'
NARJES-B.	STRM	NO5348	3224	52°47'	9°47'	NASSACKER	AN	N83022	5222	50°45'	9°26'
NARJESBERGEN	POPL	NO5347	3224	52°46'	9°47'	NASSANGER	FARM	PA5457	5832	50°09'	11°10'
NARNBERG	FARM	UP1914	8041	47°57'	12°35'	NASSAU	POPL	UV4417	7143	53°23'	12°39'
NARP	POPL	LE9940	2310	53°36'	7°28'	NASSAU	POPL	MA1474	5612	50°19'	7°47'
NARPERFELD	POPL	ME0039	2410	53°35'	7°30'	NASSAU	POPL	NV6486	6425	49°31'	9°53'
NÄRRICHESTEIN	ROCK	MA0250	5911	50°06'	7°38'	NASSAUER B.	STRM	NV4483	6525	49°30'	9°53'
NARREN	AN	NV3962	6623	49°19'	9°32'	NASSAUER B.	MT	MA1573	5612	50°18'	7°49'
NARREN-B.	HILL	MV4368	6615	49°22'	8°13'	NASSAUER B.	STRM	NV6488	6425	49°32'	9°53'
NARREN-B.	HILL	MC5003	4515	51°29'	8°17'	NASSAUER KREH-B.	HILL	MA2302	6313	49°40'	7°56'
NARREN-B.	HILL	MV5658	6716	49°16'	8°24'	NASSAUER STADT WALD	FRST	MA1576	5612	50°20'	7°49'
NARREN-B.	HILL	MV3338	6914	49°05'	8°05'	NASSAUER STADT WALD	FRST	MA1473	5612	50°18'	7°47'
NARREN-B.	RDGE	MV2941	6814	49°07'	8°02'	NASSAUER GR.	DTCH	ML6061	6708	49°17'	7°04'
NARREN-B.	HILL	MV2839	6814	49°06'	8°01'	NASSBACH	FRST	PA4512	6232	49°45'	11°01'
NARREN-B.	HILL	PC3564	3931	52°01'	10°58'	NASSBERG	FRST	MT0584	8212	47°42'	7°44'
NARREN-T.	POND	NC2616	4322	51°36'	9°23'	NASSBERG	FARM	UP6166	7544	48°26'	13°07'
NARRENBACH	DTCH	UP8292	7346	48°40'	13°24'	NASSDOELL	VAL	MV1190	6412	49°33'	7°46'
NARRENBACH	AN	MV7015	7117	48°53'	8°35'	NASSDOELL	VAL	LV8877	6510	49°26'	7°28'
NARRENBACH	HILL	MV4846	6815	49°10'	8°17'	NASSE	STRM	N86005	5425	50°36'	9°51'
NARRENBORN	SPRG	LA7077	5609	50°20'	7°10'	NASSE	STRM	N86303	5425	50°34'	9°53'
NARRENHAM	FARM	UP3282	7442	48°34'	12°43'	NASSE	FRST	MA3166	5714	50°14'	8°02'
NARRENHAM	FARM	UP4349	7743	48°16'	12°53'	NASSE	AN	NV4867	6623	49°21'	9°40'
NARRENKAPPE	AN	NV1846	6821	49°10'	9°15'	NASSE	STRM	N85808	5324	50°37'	9°49'
NARRENKAPPE	HILL	MA1724	6113	49°52'	7°51'	NASSE	STRM	N85906	5325	50°36'	9°50'
NARRENKOPF	HILL	LA8019	6110	49°49'	7°20'	NASSE	AN	MT5982	8316	47°41'	8°27'
NARRENLOCH	FRST	NU5540	7724	48°13'	9°44'	NASSE	AN	MT9379	8319	47°40'	8°55'
NARRENSTALL	AN	MU9530	7819	48°07'	8°56'	NASSE AHLE	STRM	NC4202	4523	51°28'	9°36'
NARRENSTEIN	AN	MU4742	7715	48°14'	8°17'	NASSE AU	MOW	TG9925	7039	48°57'	12°15'
NARRENSTETTEN	POPL	TP9373	7539	48°29'	12°12'	NASSE AU	FRST	UQ7921	7046	48°56'	13°21'
NARRENWINKEL	AN	NU5312	8024	47°57'	9°43'	NASSE B.	MT	N85851	4924	51°00'	9°50'
NARRING	POPL	OUI107	8136	47°53'	11°49'	NASSE BEET	AN	N84872	7526	48°30'	10°08'
NARSINGER GRUND	VAL	MU0905	8112	47°53'	7°47'	NASSE EBENUNG	FRST	MV1754	6713	49°14'	7°52'
NARTHAIEN	POPL	ND1189	2821	53°09'	9°10'	NASSE HARDT	FRST	M87542	5017	50°56'	8°38'
NARTUM	POPL	ND1694	2721	53°12'	9°14'	NASSE HECKE	AN	LV8762	6610	49°18'	7°27'
NARTUM	POPL	ND1694	2821	53°12'	9°14'	NASSE HECKE	FARM	M85851	4916	51°00'	8°24'
NARTUMER MOOR	MRSH	ND1796	2721	53°13'	9°15'	NASSE HECKEN	FRST	MU5431	7816	48°08'	8°23'
NARTUMER WIESEN	AN	ND1594	2821	53°12'	9°13'	NASSE HEIDE	POPL	MC3299	3614	52°20'	8°00'
NASBACH	POPL	PV4767	6632	49°20'	11°01'	NASSE KLEMM	FRST	M86528	5117	50°48'	8°30'
NASBACHER-B.	HILL	LA8123	6110	49°51'	7°20'	NASSE KÜCHE	SQ	MT0383	8312	47°42'	7°43'
NASCHADERICH	HILL	MA1476	5612	50°20'	7°47'	NASSE LOCH	AN	MV8465	6618	49°20'	8°47'
NASCHBÜTTE	MT	N84350	4923	51°00'	9°37'	NASSE MOOR	MRSH	P02441	3231	52°42'	10°50'
NASE	ROCK	PT7478	8333	47°38'	11°19'	NASSE PL.	SQ	LD7615	5309	50°40'	7°15'
NASE	FRST	N87282	4726	51°17'	10°02'	NASSE PLATSCH	FRST	N89041	5027	50°55'	10°17'
NASEHOF	FARM	NO1264	3021	52°55'	9°11'	NASSE PLATTE	FRST	N81460	4921	51°05'	9°12'
NASEMICHEL	FARM	NU6717	7925	48°00'	9°54'	NASSE PLATTE	FRST	MU9597	7219	48°44'	8°56'
NÄSEN	AN	MT2167	8413	47°33'	7°57'	NASSE SEIGE	FRST	TQ8143	6838	49°06'	12°00'
NÄSEN	FRST	NT0279	8420	47°40'	9°02'	NASSE SEUGE	MRSH	QV1844	6837	49°07'	11°59'
NÄSEN-B.	MT	NA0726	6120	49°53'	9°06'	NASSE STRUTH	FRST	MA0249	5911	50°05'	7°38'
NÄSEN-B.	HILL	N80424	5220	50°46'	9°04'	NASSE TALSWAND	FRST	N88922	5227	50°45'	10°16'
NÄSEN-B.	STRM	TP8833	7838	48°07'	12°09'	NASSE TALSWIESE	MOW	N88922	5227	50°45'	10°16'
NÄSEN-B.	STRM	TP9534	7839	48°08'	12°14'	NASSE W.	MOW	TQ9398	6338	49°36'	12°08'
NÄSEN-B.	STRM	TP8934	7839	48°07'	12°10'	NASSE WANO	CLIF	PT6269	8432	47°33'	11°09'
NÄSENGRUB	FARM	NT9791	8227	47°46'	10°17'	NASSE WANO	CLIF	PT6369	8433	47°33'	11°10'
NÄSENKÖNIG	HILL	NC4734	4224	51°45'	9°41'	NASSE WIESE	MDW	M85874	4716	51°13'	8°24'
NÄSENLAICH	DTCH	QU0865	7536	48°24'	11°49'	NASSE WIESEN	MDW	MU9587	7319	48°38'	8°56'
NÄSENLOCH	FRST	NU4477	7423	48°33'	9°36'	NASSE WOLF	FRST	PC2229	4230	51°42'	10°46'
NÄSENWEG	ROAD	MU5164	7516	48°26'	8°20'	NASSEWALZ	AN	PC1029	4229	51°42'	10°35'
NÄSENWEG	ROAD	MU5162	7516	48°25'	3°20'	NASSEBRUCK	FRST	UR0616	6239	49°46'	12°19'
NÄSER	FRST	NV0331	6920	49°02'	9°02'	NASSEBRUNNEN	SPRG	MU7415	8017	47°59'	8°39'
NÄSGENSTADT	POPL	NU5647	7724	48°16'	9°45'	NASSEEEICHEN	FRST	NC3107	4422	51°31'	9°27'
NÄSHÖRN	SO	MF7463	1217	54°43'	8°36'	NASSEEMANN	FRST	MA5281	5816	50°12'	8°20'
NÄSINGEN	POPL	LA0340	6003	49°59'	6°15'	NASSEHECKE	FRST	M85946	5016	50°58'	8°25'
NÄSKHOLZ	POPL	NF3660	1323	54°41'	9°34'	NASSEL	FARM	MO1763	3017	52°55'	8°34'
NÄSLITZ	POPL	PA9420	6136	49°48'	11°42'	NASSEEN	FRST	UQ0239	6939	49°04'	12°17'
NÄSNITZ	POPL	PA8510	6235	49°43'	11°34'	NASSEN	POPL	UQ1553	6740	49°12'	12°28'
NÄSS-B.	DTCH	LA5383	5607	50°23'	6°56'	NASSEN	POPL	LB9103	5410	50°34'	7°28'
NÄSS-B.	STRM	LA4247	5906	50°03'	6°47'	NASSEN	POPL	M80720	5212	50°43'	7°41'
NÄSS-B.	STRM	LA4146	5906	50°03'	6°47'	NASSEN	POPL	UQ1552	6840	49°12'	12°28'
NÄSS-B.	STRM	N84271	4823	51°11'	9°36'	NASSEN-B.	STRM	LA8396	5410	50°30'	7°21'

NAME	DESIGNATION	GRID REF.	SHEET NO.	LAT.	LONG.	NAME	DESIGNATION	GRID REF.	SHEET NO.	LAT.	LONG.
NASSENACKER	AN	LV8397	6310	49°37'	7°23'	NASSWIESEN	FARM	PV4029	6931	49°00'	10°55'
NASSENANU	POPL	QV0949	6837	49°09'	11°52'	NASSWIESEN	MOW	MT5378	8316	47°39'	8°22'
NASSENBEUREN	POPL	PU1226	7929	48°05'	10°30'	NAST	FRST	MU6186	7316	48°38'	8°28'
NASSENBERFURTH	POPL	NB1852	4921	51°01'	9°16'	NAST	HILL	LA4961	5807	50°11'	6°53'
NASSENFELS	POPL	PV6307	7133	48°48'	11°13'	NAST-B.	MT	LA8287	5510	50°25'	7°20'
NASSENFELS	POPL	PV6307	7233	48°48'	11°13'	NASTÄCKER	AN	NV3921	7023	48°56'	9°32'
NASSENGRUNO	EST	NC0656	4040	51°57'	9°05'	NASTÄTTEN	POPL	MA1861	5713	50°12'	7°51'
NASSENHARD	FRST	MV8641	6818	49°07'	8°49'	NASTÄTTEN	POPL	MA1801	5813	50°12'	7°51'
NASSENHART	FARM	UQ0030	7039	48°59'	12°16'	NASTÄTTENER STADTWALD	FRST	MA1900	5813	50°11'	7°52'
NASSENHAUSEN	POPL	PU5740	7732	48°12'	11°07'	NASTÄTTNER WALD	FRST	MA2063	5713	50°13'	7°53'
NASSENHAUSEN	POPL	PU5740	7832	48°12'	11°07'	NASTERN	FARM	M80389	4611	51°21'	7°37'
NASSENHOF	FARM	NT1197	8120	47°50'	9°09'	NASTING	POPL	UQ3343	6842	49°07'	12°43'
NASSENKAMP	FARM	LB5488	4607	51°19'	6°54'	NASZWIESEN	MOW	NU4893	7323	48°41'	9°39'
NASSENMODS	AN	PU5641	7732	48°12'	11°06'	NAT-GR.	GRGE	N88657	4927	51°03'	10°14'
NASSENNUTTORF	POPL	PO0577	2929	53°02'	10°34'	NATARP	POPL	MC2349	4113	51°53'	7°53'
NASSENSTEIN	POPL	LB8158	4909	51°04'	7°18'	NATBERGEN	POPL	MC4189	3714	52°15'	8°08'
NASSENSTRAUCH	AN	NB0927	5120	50°48'	9°08'	NATBERGER EGGE	HILL	MC4089	3714	52°15'	8°07'
NASSENTAL	FARM	NT1297	8120	47°50'	9°10'	NATELN	POPL	PQ1870	3030	52°58'	10°46'
NASSENTAL	GRGE	LA1706	6304	49°41'	6°28'	NATELN	POPL	MC3121	4314	51°38'	8°00'
NASSENWALD	FRST	LV6764	6609	49°19'	7°10'	NATENBERG	FARM	L88291	4609	51°21'	7°19'
NASSENWALD	FRST	LV8642	6810	49°07'	7°26'	NATENBORG	POPL	NO9882	2928	53°05'	10°28'
NASSENWANG	FARM	PU3428	7930	48°05'	10°48'	NATENBÖRGE	POPL	NO1104	3620	52°23'	9°10'
NASSENWANG-FELD	AN	PU3429	7830	48°06'	10°48'	NATENKAMP	POPL	NO4107	3523	52°25'	9°36'
NASSENWANGFELD	AN	PU3328	7930	48°05'	10°47'	NATENSTEDT	POPL	MQ6749	3217	52°47'	8°31'
NASSENWANGWEG	ROAD	PU3530	7830	48°06'	10°49'	NATEWISCH	FARM	PD7870	3035	52°57'	11°39'
NASSENWEG	AN	MT7077	8317	47°39'	8°36'	NATHAUS	FARM	LC9122	4310	51°38'	7°26'
NASSER B.	MT	LA6061	5808	50°11'	7°02'	NATHE	STRM	NC8511	4427	51°33'	10°14'
NASSER BERG	MT	PA3346	5931	50°03'	10°52'	NATHE	STRM	NC8408	4427	51°31'	10°13'
NASSER GRUND	FRST	MT0170	8412	47°35'	7°41'	NATHE	STRM	NC8206	4427	51°30'	10°11'
NASSER HAU	FRST	NV9118	7027	48°54'	10°14'	NATHE	STRM	NC8104	4527	51°29'	10°10'
NASSER HAU	FRST	MU5565	7516	48°26'	8°23'	NATHE	STRM	NC8101	4527	51°27'	10°10'
NASSER PALFEN	CLIF	UN4970	8443	47°34'	12°59'	NATHE	STRM	NC8300	4527	51°27'	10°11'
NASSER SCHLAG	FRST	UQ0454	6739	49°12'	12°19'	NATHENKUHLE	FARM	PF0301	1829	54°09'	10°35'
NASSER SCHLAG	FRST	TR9640	6038	49°59'	12°09'	NÄTHKAMP	FARM	PF1200	1830	54°08'	10°43'
NASSER SCHLAG	FRST	TQ9195	6438	49°34'	12°07'	NATHRATH	POPL	LB6578	4708	51°14'	7°04'
NASSER SCHLAG	FRST	TR9741	6039	49°59'	12°10'	NATINGEN	POPL	NC1621	4321	51°38'	9°14'
NASSER SCHLAG	FRST	UR0739	6039	49°58'	12°19'	NATION.-MUS.	BLDG	PW9235	7835	48°08'	11°35'
NASSER STRAUCH	AN	NB1003	5420	50°35'	9°08'	NATIONALDENKMAL	MONU	MA2137	6013	49°59'	7°54'
NASSER WALD	FRST	NB0700	5420	50°33'	9°06'	NATON	SO	NC2381	3822	52°11'	9°20'
NASSER WALD	FRST	LV7745	6809	49°09'	7°19'	NATORP	POPL	MC1341	4112	51°49'	7°44'
NASSER WEG	ROAD	NC9031	4227	51°43'	10°18'	NATORP	POPL	MC0407	4411	51°30'	7°37'
NASSER WEG	ROAD	NC9231	4228	51°43'	10°20'	NATORPER CHAUSSEE	POPL	MC0408	4411	51°31'	7°37'
NASSER WEG	ROAD	MT1668	8413	47°34'	7°53'	NATORPER KOL.	POPL	MC0408	4411	51°31'	7°37'
NASSER WEG	AN	MA9277	5619	50°21'	8°53'	NATORPER M.	MILL	MC0507	4411	51°30'	7°38'
NASSER-B.	HILL	MA4767	5715	50°15'	8°16'	NATROP	POPL	LC8525	4310	51°40'	7°20'
NASSERSCHLAG	FRST	QV1690	6437	49°31'	11°59'	NATROP	POPL	MC4077	3814	52°08'	8°07'
NASSES FELD	MOW	NV6052	6725	49°13'	9°49'	NATROP	FARM	LC9970	3911	52°04'	7°32'
NASSES GEHAU	FRST	PU1265	7529	48°26'	10°31'	NATROP	POPL	LC9257	4010	51°57'	7°26'
NASSES HÄULE	FRST	NV9409	7127	48°50'	10°17'	NATROP	FARM	MC2359	4013	51°59'	7°53'
NASSES TAL	FRST	N88443	5027	50°56'	10°12'	NATROP-HAGEN	POPL	MC2785	3713	52°13'	7°56'
NASSES TAL	VAL	MA1809	6213	49°44'	7°52'	NATRUPER	FARM	MC2686	3713	52°13'	7°55'
NASSETEN	AN	NU3823	7923	48°03'	9°31'	NATTSCH-B.	STRM	UQ2398	6341	49°36'	12°33'
NASSGALL	AN	NA1084	5520	50°24'	9°08'	NATTSCH-B.	STRM	UQ2797	6341	49°36'	12°37'
NASSGALL	FRST	UR1404	6340	49°40'	12°25'	NATT	FARM	LB5279	4707	51°15'	6°53'
NASSGELÄND	FRST	NU7156	7625	48°21'	9°58'	NATT	POPL	LB0686	4703	51°17'	6°13'
NASSGELÄND	AN	NU5315	8024	47°59'	9°43'	NATTE	AN	MC0605	4511	51°29'	7°39'
NASSGEWANN	AN	MA3230	6014	49°55'	8°03'	NATTEBREDE	FARM	MC4344	4115	51°51'	8°10'
NASSGEWANN	AN	MA3928	6014	49°54'	8°09'	NATTENBERG	FARM	M80374	4711	51°12'	7°37'
NASSGÜTL	FARM	UR0744	5939	50°01'	12°19'	NATTENBUCH	MT	NU4768	7523	48°28'	9°38'
NASSHALDE	AN	NV6232	6925	49°02'	9°51'	NATTENHAUSEN	POPL	NU9743	7727	48°14'	10°19'
NASSHARD	FARM	MU5450	7616	48°18'	8°23'	NATTENHEIM	POPL	LA2244	5905	50°01'	6°31'
NASSHECK	FRST	LA6059	5808	50°10'	7°02'	NATTENHEIMER BARRIERE	AN	LA2345	5905	50°02'	6°32'
NASSHECK	AN	LA9468	5711	50°15'	7°31'	NATTENRIED	FARM	MC5490	3716	52°15'	8°20'
NASSHECK	FRST	MA6690	5517	50°28'	8°31'	NATTE-GR.	OTCH	UN2495	8241	47°47'	12°39'
NASSHOLZ	FRST	NU3905	8123	47°54'	9°31'	NATTEBAUER	FARM	UP6184	7444	48°36'	13°07'
NASSI	FRST	MT2463	8414	47°31'	7°59'	NATTEBERG	HILL	PU1241	7729	48°13'	10°31'
NASSIG	POPL	NA3209	6222	49°44'	9°26'	NATTEBÜHL	FRST	NU1658	7621	48°22'	9°13'
NASSKAMPING	POPL	UP6990	7345	48°39'	13°13'	NATTEHUFER STEIGE	ROAD	NU4858	7623	48°22'	9°39'
NASSKITTELBERG	FRST	MV6302	7217	48°46'	8°30'	NATTEHOLZ	POPL	PV4008	7131	48°48'	10°55'
NASSKITTELKOPF	FRST	MV6302	7217	48°46'	8°30'	NATTEIN	AN	NV9714	7127	48°52'	10°19'
NASSKITTELSCHWENKE	FRST	MV6302	7217	48°46'	8°30'	NATTEMUOS	POPL	TQ9166	6638	49°19'	12°07'
NASSLÄND	AN	MA4613	6215	49°46'	8°15'	NATTENBACH	MOW	NA5357	5824	50°10'	9°44'
NASSLÄND	AN	PA3918	6131	49°48'	10°56'	NATTENBACH	POPL	UV4610	7143	53°19'	12°41'
NASSLICHBACH	STRM	NA1054	5820	50°08'	9°08'	NATTENBACH	FARM	QU2103	8137	47°50'	11°57'
NASSLOHE	FRST	TR8532	6038	49°54'	12°00'	NATTENBGR. MÜHLBACH	STRM	UV4510	7143	53°19'	12°40'
NASSMÜHLE	MILL	NA1154	5820	50°08'	9°09'	NATTENBUNNEN	FRST	MA2501	6313	49°39'	7°58'
NASSMÜHLE	FARM	MA9946	5919	50°04'	8°59'	NATTENBÜHL	RDGE	TQ8485	6538	49°29'	12°01'
NASSSEE	POND	NU3905	8123	47°54'	9°31'	NATTENBÜHL	AN	NU6157	7624	48°22'	9°49'
NASSWALD	FRST	LV7571	6609	49°23'	7°17'	NATTENBÜHEL	HILL	OV0750	6837	49°10'	11°50'
NASSWALD	FRST	NA6064	5725	50°13'	9°50'	NATTEBERSBERG	RDGE	UN1281	8341	47°39'	12°30'
NASSWALD	AN	MU1667	7513	48°27'	7°52'	NATTEBERSBERG-A.	BLDG	UN1480	8341	47°39'	12°31'
NASSWALDERTHORHAUS	POPL	LV7571	6609	49°23'	7°17'	NATTERSBERG	POPL	UP3182	7442	48°34'	12°43'
NASSWASEN	MOW	MU9957	7619	48°22'	8°59'	NATTERSBERG	POPL	PV8968	6635	49°20'	11°36'
NASSWELER	POPL	LV4247	6807	49°09'	6°50'	NATTGE	FRST	NC7319	4326	51°37'	10°03'

NAME	DESIGNATION	GRID REF.	SHEET NO.	LAT.	LONG.	NAME	DESIGNATION	GRID REF.	SHEET NO.	LAT.	LONG.
NATTHEIM	POPL	NU9195	7227	48°42'	10°14'	NAUMHOF	AN	MA2108	6213	49°43'	7°54'
NATTHEIM	POPL	NU9194	7327	48°41'	10°14'	NAUN-B.	RDGE	MB4418	5215	50°43'	8°13'
NATTHEIMER GASSE	ROAD	NU9198	7227	48°44'	10°14'	NAUNHEIM	POPL	LA8068	5709	50°15'	7°19'
NATTHEIMER TAL	VAL	NU8694	7327	48°42'	10°10'	NAUNHEIM	POPL	MB6603	5417	50°35'	8°31'
NATTHEIMER TÄLE	VAL	NU9299	7227	48°44'	10°15'	NAUNHEIMER WALD	FRST	LA7767	5709	50°14'	7°17'
NATURFREUNDE H.	BLDG	MU3111	8014	47°57'	8°05'	NAUNHEIMER WALD	FRST	MB6607	5317	50°37'	8°31'
NATURFREUNDE-HS.	BLDG	MT7088	8217	47°45'	8°36'	NAUNSTADT	POPL	MA6180	5616	50°22'	8°27'
NATURFREUNDEHS.	BLDG	L89698	4511	51°25'	7°30'	NAUNSTADTER GEM. WALD	FRST	MA6178	5616	50°21'	8°27'
NATURFREUNDEHS.	BLDG	MT2379	8313	47°40'	7°58'	NAUNSTADTER WALD	FRST	MA5883	5516	50°24'	8°25'
NATURFREUNDEHS. BURGMÜHLE	BLDG	MU5801	8116	47°52'	8°26'	NAUORT	POPL	MA0291	5511	50°28'	7°37'
NATURLEHRPFAD	TRL	MU3654	7614	48°20'	8°08'	NAUORTER WALD	FRST	MA0191	5511	50°28'	7°37'
NATURLEHRPFAD	ROAD	MU3554	7614	48°20'	8°07'	NAUORTER-B.	HILL	MA0290	5511	50°27'	7°37'
NATURLEHRPFAD	TRL	MU3254	7614	48°20'	8°05'	NAUPEN	MT	MU9844	7719	48°15'	8°58'
NATURLEHRPFAD	TRL	MU3353	7614	48°20'	8°06'	NAURATH	POPL	LA4714	6207	49°45'	6°53'
NATURSCHUTZGEB. PASTORENDIEK	PARK	M08746	3218	52°46'	8°49'	NAURATH / EIFEL/	POPL	LA3828	6106	49°53'	6°44'
NATURSCHUTZGEBIET AMT SVENN	PARK	LC6379	3808	52°09'	7°00'	NAURE	STRM	NC0311	4420	51°33'	9°02'
NATURSCHUTZGEBIET WAHNERHEIUE	PARK	L86935	5106	50°51'	7°08'	NAURE	STRM	NC0509	4420	51°32'	9°04'
NATURSCHUTZGEBIET WENIGENBURG	PARK	M89426	5219	50°47'	8°55'	NAUROD	POPL	MA5054	5815	50°08'	8°18'
NATURSCHUTZGEBIET BRÜCKENBACH	PARK	N85252	4924	51°01'	9°44'	NAURODER WALD	FRST	MA4854	5815	50°08'	8°16'
NATURSCHUTZGEBIET ESPOLL	PARK	PF0121	1629	54°20'	10°33'	NAURODER WALD	FRST	MA5052	5815	50°07'	8°18'
NATURSCHUTZGEBIET HEIUBEERG	FRST	NF4331	1524	54°25'	9°40'	NAURODER-B.	HILL	MA5153	5815	50°08'	8°19'
NATURSCHUTZGEBIET URWALD	PARK	LV2688	6405	49°31'	6°36'	NAUROTH	POPL	MB2017	5213	50°42'	7°52'
NATURSCHUTZGEBIET URWALD	FRST	N08594	3127	52°50'	10°16'	NAUROTH	POPL	MA2455	5813	50°08'	7°56'
NATURSCHUTZGEBIET GLOCKENBORN	PARK	NC5071	3924	52°05'	9°44'	NAUROTHER GEM. WALD	FRST	MB1916	5313	50°41'	7°51'
NATURSCHUTZGEBIET OCHSENWEG	PARK	MF9867	1219	54°45'	8°58'	NAUS	FARM	LA3212	6206	49°44'	6°40'
NATURSCHUTZGEBIET KLETTERPUTH	PARK	LC5219	4307	51°36'	6°52'	NAUSCHIED	FRST	MA4387	5515	50°26'	8°12'
NATURSCHUTZGEBIET HÜNXER BACHTAL	PARK	LC4622	4306	51°38'	6°47'	NAUSEN	POPL	PD3484	2932	53°05'	11°00'
NATZARENBR.	WELL	NU3527	7922	48°06'	9°28'	NAUSEN-B.	HILL	NC0509	4420	51°32'	9°04'
NATZEN-W.	FRST	U05357	6743	49°15'	12°59'	NAUSES-B.	HILL	N85942	5025	50°56'	9°50'
NATZENTAL	VAL	MU6322	7917	48°03'	8°30'	NAUSESGRUND	VAL	N85941	5025	50°55'	9°50'
NATZLING	FARM	UP0309	8040	47°54'	12°22'	NAUSIS	POPL	NB2532	5122	50°50'	9°22'
NATZL	FRST	T09592	6439	49°33'	12°10'	NAUSIS	POPL	NB3647	5023	50°58'	9°31'
NATZUNGEN	POPL	NC1617	4321	51°36'	9°14'	NAUSIS	POPL	NB5060	4924	51°05'	9°43'
NAU	STRM	NU8372	7426	48°30'	10°07'	NAUSTRASSE	FARM	ME2921	2513	53°26'	7°56'
NAU	STRM	NU8571	7526	48°29'	10°09'	NAUT	FRST	MU3751	7614	48°18'	8°09'
NAU	STRM	NU8669	7527	48°28'	10°10'	NAUTENBERG	FRST	MU3543	7714	48°14'	8°07'
NAU	STRM	NU9168	7527	48°27'	10°14'	NAUTENLOCH	AN	MU3643	7714	48°14'	8°08'
NAU	STRM	NU8768	7527	48°27'	10°11'	NAUTENTAL	AN	MU6445	7717	48°15'	8°31'
NAU	STRM	NU8967	7527	48°27'	10°12'	NAUWIESE	MDW	N00123	5220	50°45'	9°01'
NAU-B.	HILL	MA1920	6113	49°50'	7°52'	NAUWIESEN	AN	N80418	5220	50°43'	9°04'
NAU URSPRUNG	AN	NU8172	7526	48°30'	10°06'	NAXBURG	MT	NA2788	5522	50°27'	9°23'
NAU-B.	HILL	MA1215	6212	49°47'	7°47'	NAZIHOF	FARM	MU2721	7914	48°02'	8°01'
NAU-B.	MT	LA2566	5705	50°13'	6°33'	NAZIHOF	FARM	MU2228	7813	48°06'	7°57'
NAU-B.	HILL	MA1519	6112	49°49'	7°49'	NAZIHOF	FARM	MU3211	8014	47°57'	8°05'
NAUBERG	SLP	MB1915	5313	50°41'	7°51'	NAZIHSL.	BLDG	MU2721	7914	48°02'	8°01'
NAUBORN	POPL	MA6397	5416	50°31'	8°29'	NAZISBRNMF.	FARM	MU2647	7714	48°16'	8°06'
NAUBORN	FRST	MA0019	6111	49°49'	7°37'	NAZISHÄUSLE	FARM	MU3312	8014	47°57'	8°06'
NAUBRAUCH	AN	LV4057	6706	49°15'	6°48'	NAZZA	POPL	NB9363	4827	51°07'	10°20'
NAUDEN	POPL	PD3966	3032	52°55'	11°04'	NAZZIBÜHL	FARM	PV6696	7333	48°42'	11°16'
NAUELSHOF	FARM	L82084	4704	51°17'	6°25'	NBG.-SÜD	RSTA	PV5277	6532	49°26'	11°06'
NAUEN	POPL	NC8459	4027	51°58'	10°13'	NBR.	WELL	NU8514	7126	48°52'	10°10'
NAUEN	FARM	L82286	4604	51°18'	6°27'	ND.-ALTENB. G	FARM	QU0910	8036	47°55'	11°48'
NAUEN-B.	HILL	LA9316	6211	49°47'	7°31'	ND.-HOCHSTADT	POPL	MV4354	6715	49°14'	8°13'
NAUENBURGER WEG	ROAD	LA8912	6210	49°45'	7°28'	ND.-NEUCHINGER TRATMUUS	MDW	QU1048	7736	48°15'	11°50'
NAUENHOF	FARM	L83182	4705	51°16'	6°35'	ND.-NEUCHINGER TRATMUUS	MDW	QU1048	7737	48°15'	11°50'
NAUENREUTH	POPL	PA7953	5835	50°06'	11°30'	ND.-OTTERBACH	POPL	MV3034	6914	49°03'	8°02'
NAUER ECK	AN	NU8773	7427	48°30'	10°11'	ND.-STEINBACH	POPL	NA1048	5920	50°05'	9°08'
NAUER-B.	RUGE	NC8459	4027	51°58'	10°13'	ND.-WÜRZBACH	POPL	LV6956	6709	49°15'	7°12'
NAUEIM	POPL	MA1145	5912	50°03'	7°46'	NO.-AUERBACH	POPL	LV8357	6710	49°15'	7°23'
NAUEIM	POPL	MA3877	5614	50°20'	8°08'	NO.-BERNMAROUS-KP.	CHCH	MA3243	5914	50°02'	8°03'
NAUEIM	POPL	MA6032	6016	49°56'	8°26'	NO.-EFFEUICHE	MONU	PC1797	3630	52°19'	10°43'
NAUEIMER KOPF	PEAK	MA3878	5614	50°21'	8°08'	NO.-ELBERTER B.	STRM	MA1585	5512	50°25'	7°48'
NAUEIMER TANNE	FRST	MA5433	6016	49°57'	8°26'	NO.-KAGING	POPL	TP7738	7838	48°09'	12°00'
NAUEIMER TEICHWALD	FRST	MA6234	6016	49°57'	8°28'	NO.-LUSTAOT	POPL	MV4855	6715	49°15'	8°17'
NAUEIMER WALD	FRST	MA3871	5714	50°17'	8°08'	NO.-MODAUER M.	MILL	MA8117	6118	49°48'	8°44'
NAUEIMER WALDWIESEN	MOW	MA6232	6016	49°56'	8°28'	NO.-MORLER VIERTRIEB	AN	MA7878	5618	50°21'	8°41'
NAUHOLZ	POPL	MB4140	5015	50°54'	8°10'	ND.-SCHLUNO-GR.	OTCH	PT9986	8235	47°42'	11°39'
NAUHOLZ-B.	STRM	MB4241	5015	50°55'	8°11'	ND.-SONDERN	POPL	LB8077	4709	49°14'	7°17'
NAUHOLZ-B.	STRM	MB4040	5014	50°54'	8°09'	NO.-STAUFENBACH	POPL	LV9287	6411	49°32'	7°31'
NAULAND	AN	MA5201	6316	49°40'	8°20'	NO.-STAUFENBACHER M.	MILL	LV9287	6411	49°32'	7°31'
NAULBECK	FARM	L86989	4608	51°20'	7°07'	NO.-BACHLEITEN	FARM	TP8045	7738	48°13'	12°02'
NAULEND	FARM	LV0786	6404	49°30'	6°20'	NUL.KARW.KREUZ /VIERLER SP./	PEAK	PT7256	8533	47°26'	11°17'
NAULITZ	POPL	PD3871	3032	52°58'	11°04'	NOL.LINDER-SP.	PEAK	PT7255	8533	47°25'	11°17'
NAUM-B.	HILL	MA1826	6113	49°53'	7°52'	NDR.-ERLENBACHER WALD	FRST	MA7369	5717	50°16'	8°37'
NAUM-B.	HILL	LV0890	6404	49°32'	6°21'	NDR.-ESCHBACHER HOHEMARK	FRST	MA6466	5717	50°15'	8°30'
NAUM-B.	HILL	MA1319	6112	49°49'	7°47'	NDR.-M.	MILL	MB6895	4517	51°24'	8°32'
NAUMBERG	POPL	NB1177	4721	51°15'	9°10'	NDR.-ALBAUM	POPL	MB3857	4914	51°04'	8°07'
NAUMBORN	MRSH	LV6197	6308	49°37'	7°05'	NDR.-ALME	POPL	MC7401	4517	51°28'	8°38'
NAUMBURG	BLDG	MA8966	5719	50°15'	8°51'	NDR.-ALSEN	POPL	LB9724	5211	50°45'	7°32'
NAUMBURG	POPL	NB1177	4720	51°15'	9°10'	NDR.-ARNSHÖFEN	POPL	MA1999	5413	50°32'	7°52'
NAUMBURGER STADTWALD	FRST	NB1076	4720	51°14'	9°08'	NDR.-ASBACH	POPL	MB0740	5012	50°54'	7°41'
NAUMBURGER STADTFORST	FRST	NB1477	4721	51°15'	9°12'	NDR.-ASDORF	POPL	MB1930	5113	50°49'	7°51'
NAUMBURGERHOF	FARM	MA0200	6311	49°39'	7°38'	NDR.-ASTROTH	FARM	MC5761	3916	52°00'	8°22'
NAUMEDER KAUL	AN	LA3611	6206	49°44'	6°43'	NDR.-BACHHEIM	POPL	MA1267	5712	50°15'	7°46'

NAME	DESIGNATION	GRID REF.	SHEET NO.	LAT.	LONG.	NAME	DESIGNATION	GRID REF.	SHEET NO.	LAT.	LONG.
NDR. BAD INGHAGEN	FARM	M80560	4911	51°05'	7°38'	NDR. HAGEBÜCK	FARM	LC9274	3810	52°06'	7°25'
NDR. BARDENBERG	POPL	K89637	5102	50°51'	6°06'	NDR. HAGEN	FRST	MC7618	4317	51°37'	8°34'
NDR. BARGE	POPL	MC1902	4513	51°28'	7°50'	NDR. HALBERG	POPL	L88427	5210	50°47'	7°21'
NDR. BECK	FARM	L88470	4810	51°10'	7°20'	NDR. HAUSEN	POPL	L89935	5111	50°51'	7°34'
NDR. BELLE	POPL	NC0449	4120	51°53'	9°04'	NDR. HAUSEN	POPL	M80425	5211	50°46'	7°38'
NDR. BELLINGHAUSEN	POPL	L89543	5011	50°56'	7°31'	NDR. HAXELMANN	FARM	L87191	4608	51°21'	7°09'
NDR. BENNINGRATH	POPL	L88558	4910	51°04'	7°22'	NDR. HECKENBACH	POPL	LA6292	5508	50°28'	7°04'
NDR. BERGHAUS	FARM	LC8467	3909	52°02'	7°19'	NDR. HEDFELD	POPL	L89667	4811	51°09'	7°31'
NDR. BERGHAUS	POPL	L88298	4509	51°25'	7°18'	NDR. HEIDE	FARM	L85784	4707	51°17'	6°57'
NDR. BERGHEIM	POPL	MC4603	4515	51°28'	8°13'	NDR. HEIDE	FARM	L87589	4609	51°20'	7°13'
NDR. BERGSTRASSE	POPL	MC2815	4413	51°35'	7°58'	NDR. HEIDEN	POPL	L88441	5010	50°54'	7°21'
NDR. BERNDORF	POPL	M84572	4815	51°12'	8°13'	NDR. HEIMBACH	POPL	MA1443	5912	50°02'	7°48'
NDR. BETTINGEN	POPL	LA3271	5705	50°16'	6°38'	NDR. HEIMBACH	POPL	L88439	5110	50°53'	7°21'
NDR. BIERENBACH	POPL	L89843	5011	50°56'	7°33'	NDR. HEIMBACHER WASSERLEITUNG	COND	MA1441	5912	50°01'	7°48'
NDR. BDHLSCHIED	POPL	L89127	5210	50°47'	7°27'	NDR. HELLINGHAUSEN	FARM	MC5023	4315	51°39'	8°17'
NDR. BOINGHAUSEN	POPL	L89358	4910	51°04'	7°28'	NDR. HENGSTENBERG	POPL	M80862	4812	51°06'	7°41'
NDR. BOLHEIM	POPL	L83333	5105	50°49'	6°38'	NDR. HENNEBORN	POPL	M84977	4715	51°14'	8°16'
NDR. BOLSENBACH	FARM	L89470	4810	51°10'	7°29'	NDR. HERWEG	POPL	L89872	4811	51°11'	7°32'
NDR. BOMMERT	POPL	L89567	4811	51°09'	7°30'	NDR. HESTERBERG	POPL	L88880	4710	51°16'	7°23'
NDR. BONRATH	POPL	L89141	5010	50°55'	7°27'	NDR. HEUSLINGEN	POPL	M82338	5113	50°53'	7°55'
NDR. BONSFELD	POPL	L87093	4608	51°22'	7°08'	NDR. HOLTE	POPL	M80969	4812	51°10'	7°42'
NDR. BREIÖENBACH	POPL	L89338	5110	50°53'	7°29'	NDR. HOLT HAUS	FARM	MC3385	3714	52°13'	8°01'
NDR. BREITBACH	POPL	LA8799	5410	50°32'	7°25'	NDR. HOLT HAUSEN	POPL	L87595	4609	51°23'	7°12'
NDR. BREUNFELD	POPL	L89941	5011	50°55'	7°34'	NDR. HOLTORF	POPL	L87121	5209	50°44'	7°10'
NDR. BRÖKING	FARM	L88488	4610	51°20'	7°20'	NDR. HOLZKLAU	POPL	M82640	5013	50°54'	7°57'
NDR. BRUCHHAUSEN	POPL	L88640	5010	50°54'	7°23'	NDR. HOLZWEILER	POPL	L86202	5408	50°33'	7°03'
NDR. BRUNINGHAUSEN	POPL	M80875	4712	51°13'	7°41'	NDR. HOMBACH	POPL	M81524	5212	50°46'	7°47'
NDR. BUCHENAU	POPL	L88704	5410	50°35'	7°24'	NDR. HOMBRECHEN	POPL	L88370	4809	51°10'	7°20'
NDR. BUCHHOLZ	POPL	L87821	5209	50°44'	7°16'	NDR. HOPPEN	POPL	L88506	5410	50°36'	7°23'
NDR. BÜHREN	POPL	L89681	4711	51°16'	7°31'	NDR. HORBACH	POPL	L88432	5110	50°50'	7°21'
NDR. BURGHOFF	POPL	L88263	4809	51°06'	7°19'	NDR. HÖRLEN	POPL	M86032	5116	50°50'	8°26'
NDR. BUSCHHAUSEN	POPL	L89174	4710	51°12'	7°26'	NDR. HORSTKOTTE	FARM	MC6369	3916	52°04'	8°28'
NDR. OAHLHAUSEN	POPL	L88570	4810	51°10'	7°22'	NDR. HÖVEL	POPL	L89371	4810	51°11'	7°28'
NDR. OAHLSSEN	POPL	M80987	4612	51°20'	7°41'	NDR. HÖVELS	POPL	M81427	5212	50°47'	7°47'
NDR. OIELFEN	POPL	M83633	5114	50°51'	8°05'	NDR. HÜLSENBECKE	FARM	L88681	4710	51°16'	7°22'
NDR. OIETEN	POPL	M86035	5116	50°52'	8°26'	NDR. HÜMMERICH	POPL	L89202	5410	50°34'	7°29'
NDR. DREISBACH	POPL	M82422	5213	50°45'	7°55'	NDR. HURXTHAL	POPL	L89473	4710	51°12'	7°29'
NDR. DREISBACH	POPL	L89139	5110	50°53'	7°27'	NDR. IRSEN	POPL	M80022	5211	50°44'	7°35'
NDR. DREISBACHER HÜTTE	MILL	M82423	5213	50°45'	7°55'	NDR. JOHANN	FARM	MC6279	3816	52°10'	8°26'
NDR. DREISER M.	MILL	M80205	5411	50°35'	7°37'	NDR. KALKOFEN	FARM	L86291	4608	51°21'	7°01'
NDR. DREWERMANN	FARM	LC7707	4409	51°30'	7°14'	NDR. KÄTTWINKEL	POPL	L89783	4711	51°17'	7°31'
NDR. DROVE	FARM	L82324	5205	50°44'	6°29'	NDR. KEMMERICH	POPL	L88959	4910	51°04'	7°25'
NDR. DURWITZEN	POPL	M81628	5212	50°48'	7°49'	NDR. KLÉEVEZ	POPL	NF9702	1828	54°09'	10°29'
NDR. EBINGHAUSEN	POPL	L88585	4610	51°18'	7°21'	NDR. KLÜPPELBERG	POPL	L89363	4810	51°06'	7°28'
NDR. EHE	POPL	LA4075	5606	50°18'	6°45'	NDR. KLÜTZINGEN	FARM	L88778	4710	51°14'	7°23'
NDR. EHER B.	STRM	LA4176	5606	50°19'	6°46'	NDR. KÖLZEN	FARM	M81129	5112	50°48'	7°44'
NDR. EICKUM	POPL	MC7374	3817	52°07'	8°37'	NDR. KÖSTENZ	POPL	LA8233	6010	49°56'	7°22'
NDR. EISENHAUSEN	POPL	M86332	5116	50°50'	8°28'	NDR. KÖSTENZER B.	HILL	LA8333	6010	49°56'	7°22'
NDR. ELBEN	POPL	L89537	5111	50°52'	7°31'	NDR. KOTT HAUSEN	FARM	L89657	4911	51°03'	7°31'
NDR. ELFRINGHAUSEN	POPL	L87189	4608	51°20'	7°09'	NDR. KRÉTZE	POPL	L88270	4809	51°10'	7°19'
NDR. ELFRINGHSEN	POPL	L87290	4609	51°21'	7°10'	NDR. KRÖMBACH	POPL	M81326	5212	50°47'	7°46'
NDR. ELLINGEN	POPL	M81138	5112	50°53'	7°44'	NDR. KRÜCHTEN	POPL	L80576	4703	51°12'	6°13'
NDR. ELVENICH	POPL	L83819	5206	50°42'	6°43'	NDR. KRUCHTEN	POPL	L80575	4803	51°12'	6°13'
NDR. EMMELS	POPL	KA9376	5602	50°18'	6°05'	NDR. LAHNSTEINER WALD	FRST	MA0275	5611	50°19'	7°37'
NDR. EMMELSER HEIDE	FARM	KA9277	5602	50°18'	6°05'	NDR. LANDENBERG	POPL	M84373	4715	51°12'	8°11'
NDR. EMMELSER M.	MILL	KA9477	5602	50°18'	6°07'	NDR. LANGENBERG	FARM	MC4284	3714	52°12'	8°09'
NDR. ENGELD	POPL	L88937	5110	50°52'	7°25'	NDR. LANGENBERG	POPL	L88767	4810	51°09'	7°23'
NDR. ENGSFELD	FARM	L89267	4810	51°09'	7°28'	NDR. LEMBERG	POPL	MC2080	3812	52°10'	7°50'
NDR. ENNEPE	POPL	L89272	4810	51°11'	7°28'	NDR. LEUSCHEN	POPL	L89925	5211	50°46'	7°34'
NDR. ENSE	POPL	M89075	4719	51°14'	8°52'	NDR. LEUSCHEN IOER B.	STRM	L89925	5211	50°46'	7°34'
NDR. ENSE	POPL	MC3005	4513	51°29'	7°59'	NDR. LÜCKERATH	POPL	L89031	5110	50°49'	7°26'
NDR. ERBACH	POPL	M80519	5211	50°43'	7°39'	NDR. M.	MILL	MC9814	4419	51°35'	8°58'
NDR. ERBACH	POPL	M80519	5212	50°43'	7°39'	NDR. M.	MILL	PC2884	3831	52°11'	10°52'
NDR. ESLOHE	POPL	M84279	4715	51°16'	8°10'	NDR. M.	MILL	MC5387	3715	52°14'	8°19'
NDR. ETSCHIED	POPL	L88610	5310	50°38'	7°23'	NDR. MARKELSBACH	POPL	L88439	5110	50°53'	7°21'
NDR. EYLL	POPL	LC1802	4504	51°26'	6°23'	NDR. MARPE	POPL	M84074	4714	51°13'	8°08'
NDR. FLECKENBERG	POPL	M84865	4815	51°08'	8°16'	NDR. MARSBERGER WALD	FRST	M88801	4518	51°28'	8°50'
NDR. FLOS BACH	POPL	L88659	4910	51°04'	7°22'	NDR. MAULSBACH	POPL	L89315	5310	50°41'	7°29'
NDR. FORSTBACH	POPL	K89925	5202	50°44'	6°09'	NDR. MEHNEN	POPL	M86305	3616	52°24'	8°28'
NDR. FUHRENHORST	FARM	MC5559	4016	51°59'	8°21'	NDR. MEISER	POPL	NC2101	4521	51°28'	9°18'
NDR. GANDE RN	POPL	N86594	4625	51°24'	9°56'	NDR. MEISER WALD	FRST	NC2301	4522	51°28'	9°20'
NDR. GEILENKAUSEN	POPL	L89734	5111	50°51'	7°32'	NDR. MELBECKE	POPL	M83268	4814	51°10'	8°02'
NDR. GELPE	POPL	L89354	4910	51°02'	7°28'	NDR. MESTEN	POPL	M81169	4812	51°10'	7°44'
NDR. GENKEL	FARM	M80360	4911	51°05'	7°37'	NDR. MEYER	FARM	MC3678	3814	52°09'	8°04'
NDR. GERSTEN	POPL	LD9926	3411	52°34'	7°31'	NDR. MIEBACH	POPL	L89044	5010	50°56'	7°26'
NDR. GLAUBACHER WALD	FRST	MA2851	5814	50°06'	7°59'	NDR. MINTENBECK	POPL	M80272	4811	51°11'	7°36'
NDR. GOGARTEN	POPL	L89562	4811	51°06'	7°30'	NDR. MÖRMTER	POPL	LC1936	4204	51°45'	6°23'
NDR. GOLDBECK	POPL	NC0972	3820	52°06'	9°08'	NDR. MÖRSBACH	POPL	M81320	5212	50°43'	7°46'
NDR. GONDRSHAUSEN	POPL	LA9257	5810	50°09'	7°29'	NDR. MÜTHE	FARM	L88194	4609	51°23'	7°17'
NDR. GOTTMECKE	POPL	M80678	4711	51°15'	7°39'	NDR. NETPHEN	POPL	M83640	5014	50°54'	8°05'
NDR. GRÜTZENBACH	POPL	L88342	5010	50°55'	7°20'	NDR. NIENDORF	POPL	L86904	5408	50°34'	7°09'
NDR. GÜDELN	POPL	M81528	5112	50°48'	7°47'	NDR. OCHTENHAUSEN	POPL	NE1131	2421	53°32'	9°10'
NDR. HAAREN	POPL	MC4598	3615	52°20'	8°11'	NDR. OENSPIEL	POPL	M80944	5012	50°56'	7°43'
NDR. HABBACH	FARM	L88957	4910	51°03'	7°25'	NDR. OHE	POPL	N88159	3127	52°52'	10°12'

NAME	DESIGNATION	GRUO REF.	SHEET NO.	LAT.	LONG.	NAME	DESIGNATION	GRUO REF.	SHEET NO.	LAT.	LONG.
NDR.ÖSBERN	POPL	MC2000	4513	51°27'	7°51'	NEBELBEEKE	STRM	NB2496	4522	51°25'	9°20'
NDR.ÖTTERSBUCH	POPL	LB9327	5210	50°47'	7°29'	NEBELBERG	FRST	QV0102	7236	48°44'	11°44'
NDR.PLANKEN	FARM	LB9071	4810	51°11'	7°26'	NEBELBERG	POPL	U06531	6944	49°01'	13°09'
NDR.PLEISERBURG	BLOG	LB7425	5209	50°46'	7°13'	NEBELBERG	POPL	U06531	6945	49°01'	13°09'
NDR.PLEISER M.	MILL	LB7425	5209	50°46'	7°13'	NEBELBERG	FARM	QU1622	7937	48°01'	11°54'
NDR.PROBACH	FARM	LB9534	5111	50°51'	7°31'	NEBELBRUNNEN	WELL	MA8707	6218	49°43'	8°49'
NDR.PRUM	POPL	LA1563	5804	50°11'	6°25'	NEBELBUHL	AN	NUA053	7623	48°20'	9°32'
NDR.REESWINKEL	POPL	LB9678	4711	51°15'	7°31'	NEBELFELD	AN	PU6464	7533	48°24'	11°13'
NDR.REISTE	POPL	MB4679	4715	51°16'	8°14'	NEBELGRABEN	VAL	MU2353	7613	48°19'	7°58'
NDR.RENGSE	POPL	MB0756	4912	51°03'	7°40'	NEBELGRUNO	VAL	MB9452	4919	51°01'	8°55'
NDR.RIEFERATH	POPL	LB9429	5110	50°48'	7°30'	NEBELGSCHWEND	AN	PT0371	8428	47°35'	10°22'
NDR.RÖHRE	POPL	MB3085	4614	51°19'	8°00'	NEBELHALOE	AN	MT5098	8116	47°50'	8°20'
NDR.RÖHRMANN	FARM	MC6155	4016	51°57'	8°26'	NEBELHUF	FARM	MC7869	3918	52°04'	8°41'
NDR.ROSSBACH	POPL	MB4526	5215	50°47'	8°13'	NEBELHORN	PEAK	PT0153	8528	47°25'	10°20'
NDR.RÖTTENSCHIED	POPL	LB8666	4810	51°08'	7°22'	NEBELHORNBÄHN	RR	PT0051	8527	47°24'	10°20'
NDR.SALWEY	POPL	MB3978	4714	51°15'	8°08'	NEBELHUB	FARM	TP9955	7639	48°19'	12°17'
NDR.SANDHAUSEN	POPL	ME8902	2719	53°16'	8°50'	NEBELKAPPE	MT	NA1609	6221	49°44'	9°13'
NDR.SAURENBACH	FARM	LB9134	5110	50°51'	7°27'	NEBELLOCH	AN	MU9991	7319	48°40'	8°59'
NDR.SCHABBEHARD	POPL	MC5959	4016	51°59'	8°24'	NEBELLOCH	GRGE	NV4258	6723	49°16'	9°35'
NDR.SCHEDEN	POPL	NC5001	4524	51°27'	9°43'	NEBELLUCH / EISHÖHLE /	CAVE	UN4080	8343	47°39'	12°52'
NDR.SCHELO	POPL	MB5119	5215	50°43'	8°19'	NEBELROCK	HILL	MB7632	5117	50°50'	8°40'
NDR.SCHELVERHÜTTE	POPL	MB2733	5113	50°51'	7°58'	NEBELROCK	HILL	MB4923	5215	50°45'	8°17'
NDR.SCHEVELING	FARM	LB9167	4810	51°09'	7°26'	NEBELS-B.	HILL	MB8933	5119	50°51'	8°50'
NDR.SCHEVELING	POPL	LB9067	4810	51°09'	7°26'	NEBELS-B.	HILL	NA1572	5621	50°18'	9°13'
NDR.SCHLEIDERN	POPL	MB8277	4718	51°15'	8°44'	NEBELS-BACH	FRST	MB9001	5419	50°34'	8°52'
NDR.SCHORBACH	AN	NB2930	5122	50°49'	9°25'	NEBELSEE	POND	NU7575	7426	48°31'	10°01'
NDR.SEEON	FARM	QU1323	7937	48°01'	11°52'	NEBELSEIFEN	POPL	MB1046	5012	50°57'	7°43'
NDR.SESSMAR	POPL	LB9951	4911	51°00'	7°34'	NEBELWAND	CLIF	QT2081	8337	47°39'	11°56'
NDR.SIEBRASSE	FARM	MC7060	4017	51°59'	8°34'	NEBELWIESE	FRST	OV0003	7236	48°45'	11°43'
NDR.SIEMERINGHAUSEN	POPL	LB9460	4910	51°05'	7°29'	NEBEN DER ERPELERDE	AN	MA6317	6116	49°48'	8°29'
NDR.SOLBACH	POPL	MB1638	5112	50°53'	7°49'	NEBEN-AA	STRM	LC9268	3910	52°03'	7°26'
NDR.SURPE	POPL	MB5569	4816	51°10'	8°22'	NEBEN-AA	STRM	LC9068	3910	52°03'	7°24'
NDR.STAFFELBACH	POPL	LB9342	5010	50°55'	7°29'	NEBEN-B.	HILL	LV7779	6509	49°27'	7°18'
NDR.STEIMEL	POPL	MB0846	5012	50°57'	7°41'	NEBEN-B.	AN	LA3214	6206	49°45'	6°40'
NDR.STÖCKEN	MINE	MB1847	5113	50°53'	7°50'	NEBEN-B.	MT	LA6443	5908	50°01'	7°06'
NDR.STOLL	POPL	NB3611	5323	50°39'	9°31'	NEBEN-B.	FRST	NA0748	5920	50°05'	9°06'
NDR.STUBERG	FARM	MB1072	4812	51°11'	7°43'	NEBEN-W.	POPL	MAU081	8312	47°40'	7°40'
NDR.THUINE	POPL	LD9717	3510	52°30'	7°29'	NEBEN-W.	FRST	NU6279	7425	48°34'	9°50'
NDR.TUBBESING	FARM	MC5971	3916	52°05'	8°24'	NEBEN-W.	STRM	NE3449	2323	53°41'	9°31'
NDR.VAHLEFELD	POPL	LB9276	4710	51°13'	7°27'	NEBENW.	FARM	NF4362	1224	50°42'	9°40'
NDR.WAHRENBROCK	FARM	MC6072	3816	52°06'	8°25'	NEBENW.	HILL	LV7586	6409	49°31'	7°16'
NDR.WAMBACH	POPL	MB0010	5311	50°38'	7°35'	NEBENW.	BLOG	ME3350	2313	53°42'	7°59'
NDR.WARNSBACH	POPL	MB1135	5112	50°52'	7°44'	NEBENW.	AN	MU6548	7717	48°17'	8°32'
NDR.WARULOERN	POPL	NB0084	4620	51°18'	9°00'	NEBENW.	POPL	PO4285	2932	53°06'	11°07'
NDR.WEIOBACH	POPL	MB6317	5216	50°42'	8°29'	NEBENW.	POPL	PD4285	2832	53°06'	11°07'
NDR.WEISCHIED	FARM	LB9896	4511	51°24'	7°32'	NEBENW.	VAL	MT6286	8217	47°44'	8°29'
NDR.WELSCHENBACH	POPL	LA6280	5608	50°21'	7°04'	NEBENW.	AN	MV9821	7019	48°56'	8°58'
NDR.WENIGERN	POPL	LB6996	4608	51°24'	7°07'	NEBENW.	BLOG	UQ4644	6843	49°08'	12°53'
NDR.WENIGERN	POPL	LB7096	4508	51°24'	7°08'	NEBENW.	ROAD	MV6451	6717	49°13'	8°31'
NDR.WENNERSCHIED	POPL	LB8335	5110	50°51'	7°20'	NEBENW.	BLOG	UP8780	7446	48°34'	14°28'
NDR.WERBE	POPL	NB0073	4720	51°12'	9°00'	NEBENW.	AN	ME6706	2617	53°18'	8°31'
NDR.WETTE	POPL	LB9658	4911	51°04'	7°31'	NEBENW.	AN	PA9363	5836	50°11'	11°43'
NDR.WINDHAGEN	POPL	LB8411	5310	50°38'	7°22'	NEBENW.	FRST	LA3809	6206	49°43'	6°45'
NDR.WINKEL	POPL	LA5457	5807	50°09'	6°58'	NEBENW.	AN	LA1805	6304	49°40'	6°29'
NDR.WIPPER	POPL	LB9064	4810	51°07'	7°26'	NEBENW.	SPRG	MU6928	7817	48°06'	8°35'
NDR.WITTLER	FARM	MC6466	3916	52°03'	8°29'	NEBENW.	POPL	UP9883	7447	48°35'	13°37'
NDR.WÜNKHAUSEN	FARM	LB8776	4710	51°13'	7°23'	NEBENW.	POPL	UQ9101	7247	48°45'	13°31'
NDR.WORMELINGEN	POPL	LV1298	6304	49°36'	6°24'	NEBENW.	POPL	UQ8405	7246	48°47'	13°25'
NDR.ZENNERN	AN	NB2291	4821	51°06'	9°19'	NEBENW.	FRST	UQ8406	7246	48°48'	13°25'
NDR.ZERF	POPL	LV3297	6306	49°36'	6°40'	NEBENW.	AN	MU9786	7319	48°38'	8°58'
NDR.ZERF	POPL	LV3296	6406	49°36'	6°41'	NEBENW.	AN	QA1284	5637	50°22'	11°59'
NDR.ZIELENBACH	FARM	MB0835	5112	50°52'	7°41'	NEBENW.	POPL	MU8879	7419	48°34'	8°50'
NDR.ZISCHBACH	POPL	MB2134	5113	50°51'	7°53'	NEBENW.	POPL	MD8541	3218	52°44'	8°47'
NDR.ZSCHULDEN	POPL	MB2733	5113	50°51'	7°58'	NEBENW.	FRST	MD8642	3218	52°44'	8°47'
NDR.ZWIRZBCHR-MÜHLE	MILL	LV6896	6709	49°15'	7°11'	NEBENW.	STRM	NV1326	7021	48°59'	9°11'
NEA W.	MDW	MA8015	6218	49°47'	8°43'	NEBENW.	STRM	NV1322	7021	48°57'	9°11'
NEANDERHÖHE	SO	LB5676	4707	51°13'	6°56'	NEBENW.	STRM	NV1519	7021	48°55'	9°12'
NEANDERTHAL	POPL	LB5677	4707	51°14'	6°56'	NEBENW.	STRM	NV1027	7020	49°00'	9°08'
NEBAUENBERG	HILL	UP2179	7441	48°32'	12°34'	NEBENW.	STRM	MU7866	7518	48°27'	8°42'
NEBEL	FARM	PU7332	7833	48°07'	11°19'	NEBENW.	STRM	MU8665	7518	48°26'	8°49'
NEBEL	POPL	MF5856	1316	54°39'	8°21'	NEBENW.	STRM	NV1128	6920	49°00'	9°09'
NEBEL HUBE	FRST	MU7393	7317	48°41'	8°38'	NEBENW.	STRM	NV1236	6921	49°05'	9°10'
NEBEL-B.	STRM	PU1789	7329	48°39'	10°35'	NEBENW.	STRM	MV6083	6416	49°30'	8°27'
NEBEL-B.	STRM	UQ8910	7146	48°50'	13°29'	NEBENW.	STRM	NV1232	6921	49°02'	9°10'
NEBEL-B.	STRM	MV2858	6714	49°16'	8°01'	NEBENW.	STRM	NV1228	6921	49°00'	9°10'
NEBEL-B.	MT	NB8417	5227	50°42'	10°11'	NEBENW.	STRM	NV1427	6921	49°00'	9°11'
NEBEL-B.	MT	U06531	6944	49°01'	13°09'	NEBENW.	STRM	NV0075	6520	49°26'	9°00'
NEBEL-B.	HILL	TU9180	6538	49°26'	12°07'	NEBENW.	STRM	NV0472	6520	49°24'	9°04'
NEBEL-B.	HILL	PU8913	8035	47°56'	11°32'	NEBENW.	STRM	MV9577	6519	49°27'	8°56'
NEBELÄCKER	MDW	MT5273	8316	47°36'	8°22'	NEBENW.	STRM	MU6948	7717	48°17'	8°35'
NEBELALPE	PAST	PT4872	8431	47°35'	10°58'	NEBENW.	STRM	NV2014	7121	48°53'	9°16'
NEBELBACH	STRM	PU1591	7329	48°40'	10°34'	NEBENW.	STRM	NV1608	7121	48°49'	9°13'
NEBELBEEKE	STRM	NB2492	4622	51°23'	9°20'	NEBELW.	STRM	NV1155	6720	49°15'	9°09'
NEBELBEEKE	STRM	NB2198	4521	51°26'	9°18'	NEBELW.	STRM	NV1551	6721	49°13'	9°13'

NAME	DESIGNATION	GRID REF.	SHEET NO.	LAT.	LONG.	NAME	DESIGNATION	GRID REF.	SHEET NO.	LAT.	LONG.
NECKAR	STRM	MV7573	6517	49°24'	8°40'	NECKARWEIHINGER WEG	ROAD	NV2220	7021	48°56'	9°18'
NECKAR	STRM	MV6282	6516	49°29'	8°29'	NECKARWESTHEIM	POPL	NV1432	6921	49°02'	9°11'
NECKAR	STRM	MV6780	6517	49°28'	8°32'	NECKARWIESEN	MUW	MU1678	7421	48°33'	9°13'
NECKAR	STRM	MU1780	7421	48°34'	9°14'	NECKARWIMMERSBACH	POPL	MV9878	6519	49°27'	8°58'
NECKAR	STRM	MU1277	7421	48°33'	9°10'	NECKARZIMMERN	POPL	MV0963	6620	49°19'	9°07'
NECKAR	STRM	MU1176	7420	48°32'	9°09'	NECKE	AN	MU1743	7721	48°14'	9°14'
NECKAR	STRM	MU0273	7420	48°31'	9°02'	NECKEL	FRST	K89702	5402	50°32'	6°08'
NECKAR	STRM	MU7363	7517	48°25'	8°38'	NECKEL	FARM	L85598	4507	51°25'	6°55'
NECKAR	STRM	NV1545	6821	49°09'	9°13'	NECKELN-B.	MT	NC8547	4127	51°52'	10°14'
NECKAR	STRM	MU9769	7519	48°28'	8°58'	NECKELNBERGER WALDARBEITERHS.	BLDG	NC8647	4127	51°52'	10°15'
NECKAR	STRM	MU9167	7519	48°27'	8°53'	NECKELS	FARM	L81495	4604	51°22'	6°20'
NECKAR	STRM	MU0071	7520	48°29'	9°00'	NECKELSTEIN	AN	NV4881	6523	49°29'	9°40'
NECKAR	STRM	MU7460	7617	48°24'	8°39'	NECKENBACH	FARM	NT2791	8222	47°46'	9°22'
NECKAR	STRM	MU7055	7617	48°21'	8°36'	NECKENFURT	POPL	NT5995	8124	47°48'	9°47'
NECKAR	STRM	MU7558	7618	48°22'	8°40'	NECKENHAGENHOLZ	FRST	NV8580	6527	49°28'	10°10'
NECKAR	STRM	MU2497	7221	48°43'	9°20'	NECKENTAL	VAL	MU1357	7821	48°11'	9°10'
NECKAR	STRM	MV8173	6518	49°25'	8°44'	NECKENTAL	VAL	MU1744	7721	48°15'	9°14'
NECKAR	STRM	MU6823	7917	48°04'	8°34'	NECKER-B. /ECKEN-B./	MT	OV1784	6537	49°28'	12°00'
NECKAR	STRM	MU6522	7917	48°03'	8°32'	NECKERTAL	VAL	MU4576	7423	48°32'	9°37'
NECKAR	STRM	MU2184	7321	48°36'	9°17'	NECKLINSBERG	POPL	NV3612	7122	48°52'	9°29'
NECKAR	STRM	MU2893	7322	48°41'	9°23'	NECKLINSBERG	POPL	NV3612	7123	48°52'	9°29'
NECKAR	STRM	MU2588	7322	48°39'	9°20'	NECKMANNSHOF	FARM	MC1202	4512	51°28'	7°44'
NECKAR	STRM	MU2996	7222	48°43'	9°23'	NEDELHORST	AN	NF9326	1628	54°22'	10°26'
NECKAR	STRM	NV1604	7221	48°47'	9°13'	NEDELSTENHOF	FARM	PE0567	2129	53°50'	10°36'
NECKAR	STRM	NV1900	7221	48°45'	9°16'	NEDDENAUVERBERGEN	POPL	ND2459	3122	52°53'	9°22'
NECKAR	STRM	NV0569	6620	49°22'	9°04'	NEDDENRIEP	FARM	ND4865	3024	52°56'	9°43'
NECKAR	STRM	NV1062	6620	49°19'	9°08'	NEDDENSTEIN	HILL	PD2175	2930	53°01'	10°48'
NECKAR	STRM	MV8671	6618	49°23'	8°49'	NEDDERHEIDE	FARM	L86388	4608	51°20'	7°02'
NECKAR	STRM	MV8971	6619	49°23'	8°51'	NEDDERNHOF	FARM	NE5104	2724	53°17'	9°46'
NECKAR	STRM	MU6828	7817	48°06'	8°34'	NEDDERRIEGE	FARM	ME1145	2311	53°39'	7°39'
NECKAR	STRM	MU7232	7817	48°08'	8°37'	NEDDERT	AN	LA8708	6210	49°43'	7°26'
NECKARAU	POPL	MV6378	6516	49°27'	8°29'	NEDDERWATT	POPL	NF2143	1422	54°32'	9°19'
NECKARAU	POPL	NV1448	6621	49°11'	9°11'	NEDDING	FARM	LC5150	4107	51°53'	6°50'
NECKARBERG	POPL	NV1232	6921	49°02'	9°10'	NEEDSDORF	POPL	PA4053	5831	50°07'	10°58'
NECKARBERG	FRST	NV0569	6620	49°22'	9°04'	NEERHOLZ	AN	MU2663	7514	48°25'	8°00'
NECKARBERGE	FRST	MV9172	6519	49°24'	8°53'	NEDERLING	POPL	PUB738	7835	48°10'	11°31'
NECKARBI SCHOF SHEIM	POPL	MV9760	6719	49°18'	8°58'	NEDERNUF.	FARM	TP8527	7938	48°04'	12°07'
NECKARBURG	POPL	MU7138	7817	48°12'	8°37'	NEDING	MT	MV1650	6813	49°12'	7°51'
NECKARBURKEN	POPL	NV1269	6621	49°22'	9°10'	NEEF	POPL	LA6650	5908	50°05'	7°08'
NECKARELZ	POPL	NV0765	6620	49°20'	9°06'	NEEF	AN	LA7650	5909	50°05'	7°16'
NECKARFELD	AN	MV7574	6517	49°25'	8°40'	NEEFER B.	STRM	LA6748	5908	50°04'	7°08'
NECKARGARTACH	POPL	NV1448	6621	49°10'	9°11'	NEEGROBEER	FARM	LE8946	2309	53°39'	7°19'
NECKARGEMUND	POPL	MV8471	6618	49°23'	8°47'	NEEGROBEER	FARM	LE9047	2310	53°40'	7°20'
NECKARGERACH	POPL	NV0572	6520	49°24'	9°04'	NEEL-KPF.	RDGE	LA8148	5910	50°04'	7°20'
NECKARGERACH	POPL	NV0571	6620	49°23'	9°04'	NEEMEER	MRSH	MD1687	2812	53°07'	7°45'
NECKARGRASEN	STRM	PV7180	6534	49°27'	11°22'	NEENRATHSHOF	EST	LC2905	4505	51°28'	6°32'
NECKARGRÖNINGEN	POPL	NV2014	7121	48°53'	9°16'	NEENSTETTEN	POPL	MU7577	7426	48°32'	10°01'
NECKARHALDE	FRST	MV9978	6519	49°27'	8°59'	NEERACHER SEE	POND	MT6162	8416	47°31'	8°29'
NECKARHALDE	SLP	MU7563	7517	48°25'	8°40'	NEERDAR	STRM	M88378	4718	51°15'	8°46'
NECKARHALDE	SLP	MU7362	7517	48°25'	8°38'	NEERDAR	POPL	M88182	4718	51°17'	8°44'
NECKARHALDE	AN	NV1445	6821	49°09'	9°11'	NEERDAR	STRM	M87981	4718	51°17'	8°42'
NECKARHALDE	POPL	MU2199	7221	48°45'	9°17'	NEERFELD	AN	LA7051	5909	50°06'	7°11'
NECKARHALDEN	AN	MU2199	7221	48°45'	9°17'	NEERFORSTERHEIDE	POPL	L83198	4505	51°24'	6°34'
NECKARHALDEN	FRST	NV0469	6620	49°22'	9°04'	NEERLAGE	POPL	LD7602	3609	52°21'	7°11'
NECKARHALDEN	FRST	NV0368	6620	49°22'	9°02'	NEERMOOR	POPL	LE9607	2610	53°18'	7°26'
NECKARHAUS	FARM	NV1059	6720	49°17'	9°08'	NEERSBROICH	POPL	L82573	4805	51°11'	6°30'
NECKARHAUSEN	FRST	MU8552	7618	48°19'	8°48'	NEERSBROICH	POPL	L82473	4804	51°11'	6°29'
NECKARHAUSEN	POPL	MV9174	6519	49°25'	8°53'	NEERSBROICH	POPL	L82478	4704	51°14'	6°29'
NECKARHAUSEN	POPL	MU7179	6517	49°28'	8°36'	NEERSBRUCH	AN	L82479	4704	51°14'	6°29'
NECKARHAUSEN	FRST	MU7360	7617	48°24'	8°38'	NEERSEN	POPL	NC2355	4022	51°57'	9°20'
NECKARHAUSEN	POPL	MU2285	7321	48°37'	9°18'	NEERSEN	POPL	L82481	4704	51°15'	6°29'
NECKARHAUSERHOF	POPL	MV9173	6519	49°25'	8°53'	NEERSHOF	FARM	L81786	4604	51°18'	6°22'
NECKARKATZENBACH	POPL	NV0270	6620	49°23'	9°02'	NEERSHOF	POPL	PA4570	5732	50°16'	11°02'
NECKARMUHLBACH	POPL	NV0959	6720	49°17'	9°07'	NEERSTEDT	POPL	MD6069	3016	52°58'	8°24'
NECKARPLATTE	AN	MV6481	6517	49°29'	8°30'	NEERSTEDTER MOOR	MRSH	MD5970	3016	52°59'	8°23'
NECKARPLATTEN	AN	MV6979	6517	49°28'	8°34'	NEERSTRAAT	ROAD	K89284	4702	51°16'	6°01'
NECKARREMS	POPL	NV2013	7121	48°52'	9°16'	NEESBACH	MT	M85845	5016	50°57'	8°24'
NECKARRIEDKOPF	FRST	MV8470	6618	49°23'	8°47'	NEESBACH	POPL	MA3975	5614	50°19'	8°08'
NECKARSTADION	SDOM	NV1704	7221	48°47'	9°14'	NEESBACHER WALD	FRST	MA3868	5714	50°16'	8°08'
NECKARSTEINACH	POPL	MU8872	6519	49°24'	8°50'	NEESEBRUNNEN	SPRG	MA9305	6219	49°42'	8°54'
NECKARSTEINACH	POPL	MV8773	6518	49°25'	8°49'	NEESEN	FARM	LC1605	4504	51°28'	6°21'
NECKARSULM	POPL	NV1649	6721	49°12'	9°13'	NEESEINDYK	ROAD	LC1504	4504	51°27'	6°20'
NECKARSULM	POPL	NV1649	6821	49°12'	9°13'	NEESENER HÄGEREI	BLDG	MC9488	3719	52°14'	8°55'
NECKARTALFINGEN	RSTA	MU2184	7321	48°36'	9°17'	NEESENECKE	RDGE	M87355	4917	51°03'	8°37'
NECKARTALFINGEN	POPL	MU1984	7321	48°36'	9°16'	NEESESTEIN	SO	MA9204	6319	49°41'	8°53'
NECKARTAL	POPL	MU7136	7817	48°11'	8°37'	NEESKOTTEN	POPL	L80600	4910	51°05'	7°26'
NECKARTALMÜHLE	MLLL	MU6827	7917	48°06'	8°34'	NEESTAHL	FARM	PD2494	2831	53°11'	10°52'
NECKARTENZLINGEN	POPL	MU1782	7421	48°35'	9°14'	NEETEN	FARM	L81896	4604	51°23'	6°23'
NECKARURSPRUNG	SPRG	MU6421	7917	48°02'	8°31'	NEETZE	STRM	PD1498	2730	53°13'	10°43'
NECKARWEG	ROAD	NV1083	6420	49°30'	9°08'	NEETZE	STRM	NE9711	2628	53°20'	10°28'
NECKARWEG	ROAD	NV1182	6520	49°29'	9°09'	NEETZE	STRM	PE0309	2629	53°19'	10°33'
NECKARWEG	ROAD	MV7477	6517	49°27'	8°38'	NEETZE	STRM	NE0506	2729	53°18'	9°04'
NECKARWEG	ROAD	MU8168	7518	48°28'	8°44'	NEETZE	POPL	NE0803	2729	53°17'	9°07'
NECKARWEIHINGEN	POPL	NV1617	7021	48°54'	9°13'	NEETZE	STRM	NE1000	2729	53°15'	9°09'

NAME	DESIGNATION	GRID REF.	SHEET NO.	LAT.	LONG.	NAME	DESIGNATION	GRID REF.	SHEET NO.	LAT.	LONG.
NEETZE	STRM	PD1595	2830	53°11'	10°43'	NEIDCKER HEIDE	FRST	LA8546	5910	50°03'	7°23'
NEETZE	STRM	PD1793	2830	53°10'	10°45'	NEIDEGG	FARM	NT8699	8126	47°09'	10°09'
NEETZE-KANAL	CNAL	PE0207	2629	53°18'	10°32'	NEIDEGG	RUIN	NU6461	7525	48°24'	9°52'
NEETZE-KANAL	CNAL	NE0306	2729	53°18'	9°03'	NEIDEL	AN	NV4674	6523	49°25'	9°38'
NEETZEKANAL	CNAL	NE9807	2628	53°18'	10°28'	NEIDELS BACH	POPL	NV3884	6423	49°30'	9°31'
NEETZENDORF	POPL	PD1791	2830	53°09'	10°45'	NEIDELSHÄLDE	AN	NV4774	6523	49°25'	9°39'
NEETZENDORFER M.	MILL	PD1792	2830	53°10'	10°45'	NEIDENBACH	POPL	LA2551	5905	50°05'	6°33'
NEETZER KIRCHWEG	ROAD	PE1102	2730	53°15'	10°40'	NEIDENBACHER W.	STRM	LA2550	5905	50°05'	6°33'
NEEWELER B.LAUTERBURG	POPL	MV3623	7014	48°57'	8°08'	NEIDENBACHER WALD	FRST	LA2653	5805	50°06'	6°34'
NEFEN	FARM	LB1493	4604	51°21'	6°20'	NEIDENFELS	POPL	MV3071	6614	49°23'	8°02'
NEFENLOH	MDW	NU2174	7421	48°31'	9°17'	NEIDENFELS	POPL	NV7748	6826	49°11'	10°04'
NEFFEL-B.	STRM	LB3428	5205	50°47'	6°38'	NEIDENFELSER ECK	RDGE	MV3373	6514	49°24'	8°05'
NEFFEL-B.	STRM	LB3420	5205	50°42'	6°39'	NEIDENSTEIN	POPL	PA6335	6033	49°57'	11°16'
NEFFEL-B.	STRM	LB3319	5205	50°42'	6°38'	NEIDENSTEIN	POPL	MV9162	6619	49°19'	8°53'
NEFFEL-B.	STRM	LB3522	5206	50°44'	6°40'	NEIDENWANG	AN	NU4249	7723	48°18'	9°34'
NEFFEL-B.	STRM	LB3637	5106	50°52'	6°40'	NEIDER-W.	FRST	U03384	6542	49°29'	12°41'
NEFFEL-B.	STRM	LB2717	5305	50°41'	6°33'	NEIDERHÖLZLE	FRST	MV7442	6817	49°08'	8°38'
NEFFELBACH	STRM	LB3537	5105	50°52'	6°39'	NEIDERNACH	STRM	PT4360	8531	47°29'	10°54'
NEFFELBACH	STRM	LB3430	5105	50°48'	6°38'	NEIDERRÖDEN	POPL	NV9528	6927	49°00'	10°18'
NEFFGENS HÄUSER	BLDG	LB1935	5104	50°50'	6°26'	NEIDERSFELU	POPL	M86779	4717	51°16'	8°32'
NEFFSEND	CHCH	PJ3598	7231	48°43'	10°50'	NEIDHARDS-KPF.	MT	N88903	5427	50°34'	10°16'
NEFLING	POPL	UU1370	6640	49°21'	12°25'	NEIDHARDSWINDEN	POPL	PV2287	6430	49°31'	10°41'
NEFTENBACH	POPL	MT7464	8417	47°32'	8°39'	NEIDHARTSHAUSEN	POPL	N87914	5326	50°40'	10°07'
NEGELE	FARM	PU4415	8031	47°58'	10°56'	NEIDHAUSEN	POPL	KAB946	5902	50°02'	6°03'
NEGELHOF	POPL	NT0696	8120	47°49'	9°05'	NEIDHECKER W.	FRST	MA2408	6213	49°43'	7°57'
NEGELSTETTERHAU	FRST	NU7889	7326	48°39'	10°04'	NEIDHOF	AN	NV3578	6522	49°27'	9°29'
NEGEN-B.	HILL	PD3049	3231	52°46'	10°56'	NEIDHOF	FARM	LA5942	5908	50°01'	7°02'
NEGENBARGEN	POPL	ME1237	2412	53°34'	7°40'	NEIDHOF	EST	MA2173	5613	50°18'	7°53'
NEGENBARGER FELDSTRICH	POPL	ME1338	2412	53°35'	7°41'	NEIDHOF	AN	NA3876	5623	50°20'	9°32'
NEGENBORN	POPL	NC6342	4125	51°49'	9°55'	NEIDHOF	FARM	NA0900	6320	49°39'	9°07'
NEGENBORN	POPL	NC3949	4123	51°53'	9°34'	NEIDHOFERLOCH	FRST	NA0900	6320	49°39'	9°07'
NEGENBORN	POPL	ND4222	3423	52°33'	9°37'	NEIDIG	AN	NV1054	6720	49°14'	9°08'
NEGENBORN'S MOOR	MRSH	ND2031	3321	52°38'	9°18'	NEIDINGEN	POPL	NU0427	7920	48°06'	9°03'
NEGENHARRIE	POPL	NF7000	1826	54°09'	10°04'	NEIDINGEN	POPL	KAY670	5702	50°15'	6°08'
NEGENHARRIER MOOR	FARM	NF7001	1826	54°09'	10°04'	NEIDINGER M.	MILL	KAY671	5702	50°15'	6°08'
NEGENHEERTEN	POPL	ME0238	2411	53°35'	7°31'	NEIDLING	AN	NU1812	8021	47°58'	9°14'
NEGER	STRM	M86483	4716	51°18'	8°29'	NEIDLING	FRST	NU1811	8021	47°57'	9°14'
NEGER	STRM	M86275	4716	51°13'	8°28'	NEIDLING	FRST	MU7686	7318	48°38'	8°40'
NEGER	STRM	M86484	4616	51°18'	8°29'	NEIDLING	POPL	UG4531	6943	49°01'	12°53'
NEGERGR.	VAL	U07601	7245	48°45'	13°19'	NEIDLING	FRST	NV5603	7224	48°47'	9°46'
NEGERNBÖTEL	POPL	NE8282	2027	53°59'	10°15'	NEIDLINGEN	POPL	NU4181	7423	48°35'	9°34'
NEH W.	MDW	MA8932	6019	49°56'	8°51'	NEIDLINGEN	MDW	MU8140	7718	48°13'	8°44'
NEH-M.	MILL	M88121	5218	50°44'	8°44'	NEIDLINGER TROPFSTEINHÜHLE	CAVE	NU4178	7423	48°33'	9°34'
NEHRÜCKE	BLDG	M88121	5218	50°44'	8°44'	NEIDLINGERBERG	POPL	UP9794	7347	48°44'	13°36'
NEHDEN	POPL	M87498	4517	51°26'	8°38'	NEIDIS-M.	MILL	PA7245	5934	50°02'	11°24'
NEHOER KPF.	MT	M87599	4517	51°26'	8°38'	NEIDSTEIN	BLDG	PV8850	6435	49°32'	11°36'
NEHDORF	POPL	PV1854	6729	49°14'	10°37'	NEIGE	AN	MU9046	7719	48°16'	8°52'
NEHEIM	POPL	MC2700	4513	51°27'	7°57'	NEIGE	AN	PV7090	6434	49°32'	11°21'
NEHEIM	FRST	M85680	4716	51°16'	8°22'	NEIGE	AN	NV4901	7224	48°46'	9°40'
NEHEIMER STAUTSFORST	FRST	M82599	4513	51°26'	7°55'	NEIGERMÜHLE	MILL	U06526	7044	48°58'	13°10'
NEHHAID	FARM	TP9657	7639	48°20'	12°15'	NEILE	STRM	NC8661	4027	51°60'	10°15'
NEHLERHEIDE	POPL	MC3119	4314	51°37'	8°00'	NEILE	STRM	NC8458	4027	51°59'	10°13'
NEHMLMANN	FARM	MD2931	3313	52°37'	7°57'	NEILE	STRM	NC8553	4027	51°55'	10°14'
NEHMETSWELLER	POPL	NT3895	8123	47°48'	9°31'	NEILE	STRM	NC8764	3927	52°01'	10°16'
NEHMS	POPL	NE8986	1928	54°01'	10°22'	NEILESPRING	SPRG	NC8552	4027	51°55'	10°14'
NEHMS-B.	HILL	NE9086	1928	54°01'	10°22'	NEILMANN	FARM	LC8216	4409	51°35'	7°18'
NEHMSER SEE	LAKE	NE8986	1928	54°01'	10°22'	NEILMANN	POPL	LV1604	4512	51°29'	7°47'
NEHMTENER BINNENAU	STRM	NE9094	1928	54°05'	10°23'	NEIMES	FARM	LB2096	4604	51°23'	6°25'
NEHMTENER FORST	FRST	NE8996	1828	54°06'	10°22'	NEINDORF	POPL	PC0876	3829	52°07'	10°35'
NEHMTER KONAU	ISL	NE9199	1828	54°08'	10°23'	NEINDORF	AN	PC1073	3829	52°06'	10°37'
NEHNHOF	FARM	LB2580	4704	51°15'	6°29'	NEINDORF	POPL	PD2400	3630	52°20'	10°49'
NEHRA	STRM	MT2587	8214	47°44'	8°00'	NEINDORF	POPL	PD2500	3631	52°20'	10°50'
NEHREN	POPL	NU0564	7520	48°26'	9°04'	NEINDORFER GEMEINDEWALD	FRST	PD2501	3631	52°21'	10°50'
NEHREN	POPL	LA7049	5909	50°05'	7°11'	NEINDORFER-B.	HILL	PC1978	3830	52°08'	10°44'
NEHREN WIESEN	MDW	M05717	3416	52°30'	8°22'	NEINDORFER-B.	STRM	PC1978	3830	52°08'	10°44'
NEHRENER MÜHLE	MILL	NU0465	7520	48°26'	9°03'	NEINSTEDT	AN	PC2774	3831	52°06'	10°51'
NEHRENHAUS	FARM	MD2330	3313	52°37'	7°52'	NEINSTEDTER B.	RDGE	PC2773	3931	52°06'	10°51'
NEHRENSTOCKSTEDDE	FARM	MC4245	4115	51°51'	8°10'	NEIPEL	FARM	LV4983	6507	49°29'	6°55'
NEHRENER BRUCH	MRSH	ND1314	3521	52°28'	9°11'	NEIPELBOHN	WELL	MA4517	6115	49°48'	8°14'
NEHRING	POPL	NF0402	1820	54°10'	9°04'	NEIPPERG	POPL	NV0339	6820	49°06'	9°02'
NEHÜTTEN	POPL	U09513	7147	48°52'	13°34'	NEIPPERGER BÄCHLE	STRM	NV0636	6920	49°05'	9°05'
NEIBSHEIM	POPL	MV7735	6918	49°04'	8°41'	NEIPPERGER BÄCHLE	STRM	NV0835	6920	49°04'	9°07'
NEICHEN	POPL	LA4870	5707	50°16'	6°52'	NEIPPERGER WEG /HEERSTRASSE/	ROAD	NV1241	6821	49°07'	9°10'
NEICHEN	POPL	LB7545	5009	50°57'	7°13'	NEISEL	AN	NV7647	6826	49°10'	10°02'
NEICHEN	POPL	LA4899	5407	50°31'	6°52'	NEISINGER-BR.	SPRG	LV7780	6509	49°28'	7°18'
NEICHEN	POPL	LB7912	5309	50°39'	7°17'	NEISPELS-M.	MILL	LA8972	5710	50°17'	7°26'
NEICHNERBERG	HILL	LA5071	5707	50°16'	6°53'	NEISSGUT ESKEFELD	FARM	NF4182	1123	54°53'	9°38'
NEID	POPL	UQ3284	6542	49°29'	12°41'	NEISSL	FARM	UP0474	7540	48°29'	12°21'
NEID-B.	MT	NA0824	6120	49°52'	9°07'	NEISSMÜHLE	FARM	NF4183	1123	54°53'	9°38'
NEIOA	POPL	PA3374	5631	50°18'	10°52'	NEITE	FARM	MC3162	3914	52°00'	8°00'
NEIOBERG	POPL	U08708	7146	48°49'	13°28'	NEITELER	FARM	MC1866	3912	52°02'	7°48'
NEIDECK	MDW	NV3349	6822	49°12'	9°27'	NEITERSCHEN	POPL	M80013	5311	50°40'	7°35'
NEIDECK	HILL	LA8547	5910	50°04'	7°23'	NEITERSEN	POPL	LB8914	5311	50°40'	7°34'
NEIOECK	EST	NT7387	8225	47°44'	9°58'	NEITFELD	FARM	MD3028	3313	52°36'	7°58'

NAME	DESIGNATION	GRID REF.	SHEET NO.	LAT.	LONG.	NAME	DESIGNATION	GRID REF.	SHEET NO.	LAT.	LONG.
NEITZERT	POPL	M80311	5311	50°39'	7°38'	NENNINGHOVEN	FARM	LB5778	4707	51°14'	6°57'
NEKLENBROICH	POPL	L83880	4706	51°15'	6°41'	NENNINGSHOF	FARM	PU0676	7428	48°32'	10°26'
NELESHOF	FARM	L86687	4608	51°19'	7°05'	NENNENBERG	FARM	L89224	5210	50°45'	7°28'
NELESTER	FRST	LA4619	6107	49°48'	6°52'	NENNSLINGEN	POPL	PV5535	6932	49°03'	11°07'
NELHARTING	FARM	TP9451	7739	48°17'	12°13'	NENNNTAL	VAL	NV4887	6423	49°32'	9°40'
NELKENGÄRTN.	AN	MU8615	8018	47°59'	8°49'	NENNTMANNREUTH	POPL	PAB745	5935	50°02'	11°37'
NELLA-HITTE	BLOG	MV3159	6714	49°17'	8°03'	NENSCH-M.	MILL	LB1879	4704	51°14'	6°23'
NELLCHEN	AN	MA3528	6014	49°54'	8°06'	NENSTEN-B.	MT	M88188	4618	51°21'	8°44'
NELLEN	AN	NU4386	7323	48°37'	9°35'	NENTER-B.	MT	NB3948	5023	50°59'	9°34'
NELLEN-B.	HILL	NB2017	5221	50°42'	9°17'	NENTEROOE	POPL	NB3749	5023	50°59'	9°32'
NELLEN-B.	HT	NB0831	5120	50°50'	9°07'	NENTERSCHAUSEN	POPL	MA2486	5513	50°25'	7°56'
NELLEN-B.	STRM	MV4661	6615	49°18'	8°16'	NENTERSHAUSEN	POPL	NB6551	4925	51°00'	9°56'
NELLENBACH	STRM	NT7693	8226	47°47'	10°01'	NENTRUP	FARM	MC4077	3814	52°08'	8°07'
NELLENBACH	STRM	NT1291	8220	47°46'	9°10'	NENZELS 2GL.	KILN	NB5016	5224	50°42'	9°43'
NELLENBERG	AN	MU4098	7215	48°44'	8°11'	NENZHEIM	POPL	NV9299	6327	49°38'	10°16'
NELLENBERG	FARM	NT8279	8326	47°40'	10°05'	NENZHAUSER HOF	FARM	MA0051	5811	50°06'	7°36'
NELLENBORN	AN	MA9578	5619	50°21'	8°56'	NENZINGEN	POPL	MT9799	8119	47°51'	8°58'
NELLENBRUCK	POPL	NT8280	8326	47°40'	10°05'	NEOLITH SIEOLG.	MONU	MT7587	8218	47°44'	8°40'
NELLENBRUNNEN	OTCH	MT4283	8215	47°42'	8°14'	NEOLITH.SIEOLG.	MONU	MT7993	8218	47°47'	8°43'
NELLENBUHL	AN	NU3277	7422	48°33'	9°26'	NEP-B.	STRM	LV8767	6610	49°21'	7°26'
NELLENBURG	AN	MT9999	8119	47°51'	8°59'	NEPFEN	FARM	PT3181	8330	47°40'	10°44'
NELLENBURG	MONU	NB0831	5120	50°50'	9°07'	NEPFLINGSHALDEN	MOW	NV5900	7224	48°45'	9°48'
NELLENBURGER BERG	FRST	MU9900	8119	47°51'	8°59'	NEPKE	FRST	P00541	3229	52°42'	10°33'
NELLENFURT	FRST	NT1789	8221	47°45'	9°14'	NEPOMUCENUS-M.	MILL	LB0228	5203	50°46'	6°11'
NELLENFURT BACH	STRM	NT1888	8221	47°45'	9°14'	NEPOMUK	POPL	UQ3976	6542	49°25'	12°47'
NELLERGRUND	AN	MA4035	6014	49°58'	8°10'	NEPOMUK-WÖRTH	FRST	P02288	7329	48°38'	10°40'
NELLINGEN	POPL	NU5877	7424	48°33'	9°47'	NEPPEN	POPL	NT7978	8326	47°39'	10°03'
NELLINGEN AUF DEN FILOERN	POPL	NU2195	7221	48°42'	9°17'	NEPPER	FRST	NV5706	7124	48°48'	9°47'
NELLINGER ACKER	AN	NU5975	7424	48°31'	9°48'	NEPPERHOF	FARM	MT4461	8415	47°30'	8°16'
NELLINGER B.	STRM	NU2194	7221	48°42'	9°17'	NEPPERSDORF	FARM	UPB295	7346	48°42'	13°24'
NELLINGHOF	POPL	MO3721	3414	52°32'	8°04'	NEPPERSDORFER B.	OTCH	UPB294	7346	48°41'	13°24'
NELLINGHOFER BRUCH	MRSH	MO3525	3414	52°34'	8°02'	NEPPERSREUTH	POPL	PV4361	6731	49°17'	10°58'
NELLINGSHEIM	POPL	MU8968	7519	48°28'	8°51'	NEROAR-B.	STRM	HB8084	4618	51°18'	8°43'
NELLMANN	FARM	MC7039	4117	51°48'	8°34'	NERDEL-LIETH	AN	PF3337	1532	54°28'	11°03'
NELLMERSBACH	POPL	NV2916	7122	48°54'	9°24'	NERDENDER LEKE	STRM	ME4318	2514	53°24'	8°08'
NELLMERSBACH	POPL	NV2916	7022	48°54'	9°24'	NERDEN	POPL	LA4767	5707	50°14'	6°51'
NELLSLÄNDCHEN	POPL	LA3215	6205	49°46'	6°40'	NERENSTETTEN	POPL	NU8175	7426	48°31'	10°06'
NELLSLÄNDCHEN	FARM	LA3215	6206	49°46'	6°40'	NERESHEIM	POPL	NV9701	7227	48°45'	10°19'
NELS BACH	FARM	LB7554	4909	51°01'	7°13'	NERESHEIM	BLOG	NV9801	7228	48°45'	10°20'
NELSON	BLOG	ND3681	2923	53°05'	9°32'	NERESHEIM	POPL	NV9801	7228	48°45'	10°20'
NEMDEN	POPL	MC4886	3715	52°13'	8°14'	NERESHEIMER TAL	VAL	NW9200	7227	48°45'	10°15'
NEMOENER BRUCH	MOW	MC4987	3715	52°14'	8°15'	NERGENAU	FARM	LC7667	3909	52°02'	7°11'
NEMEDEN	FARM	TP9731	7839	48°06'	12°16'	NERITZ	POPL	NE8560	2227	53°47'	10°17'
NEMERING	POPL	UQ5512	7144	48°51'	13°01'	NERITZ	POPL	PD4368	3032	52°56'	11°08'
NEMITZ	POPL	P05673	3034	52°59'	11°19'	NERO-B.	HILL	MA4550	5815	50°06'	8°14'
NEMITZER FORST	FRST	P05873	3034	52°59'	11°21'	NEROTH	POPL	LA3963	5806	50°12'	6°44'
NEMMICH	POPL	LB3618	5306	50°41'	6°41'	NEROTHER KOPF	MT	LA4062	5806	50°11'	6°46'
NEMMERSDORF	POPL	PA9241	6036	49°59'	11°41'	NERPING	POPL	TQ9758	6739	49°14'	12°13'
NEMPHE	STRM	M88655	4918	51°03'	8°48'	NERRETH	POPL	PV5968	6633	49°21'	11°11'
NEMPHE	STRM	M88651	4918	51°01'	8°48'	NERSCHEID	EST	K89822	5202	50°43'	6°08'
NEMPHE	STRM	M88650	4918	51°00'	8°48'	NERSLINGEN	POPL	NU8364	7526	48°25'	10°07'
NEMPHEGRUND	FRST	M88650	4918	51°00'	8°48'	NERSUM	FARM	ND4483	2923	53°06'	9°40'
NEMSCHENREUTH	POPL	PA8213	6235	49°44'	11°32'	NERVENHEILANSTALT FÜRSTENAU	HOSP	NC8994	3727	52°17'	10°18'
NEMSDORF	POPL	PV4370	6631	49°22'	10°58'	NERZWEILER	POPL	LV9595	6311	49°36'	7°33'
NENCHEENDORFER M.	MILL	NB8527	5227	50°47'	10°13'	NESCHEL-B.	OTCH	PU6147	7733	48°15'	11°10'
NENDEROTH	POPL	M84303	5415	50°35'	8°12'	NESCHEN	POPL	LB8906	5410	50°36'	7°26'
NENINGEN	POPL	MU8917	7919	48°00'	8°51'	NESCHEN	POPL	LB7257	4909	51°03'	7°10'
NENDINGER HART	AN	MU9314	8019	47°59'	8°55'	NESCHEN M.	MILL	LB8805	5410	50°35'	7°25'
NENDLBERG	POPL	TP9009	8039	47°54'	12°11'	NESCHOW	POPL	PE2560	2231	53°46'	10°54'
NENDLNACH	POPL	UQ8108	7146	48°49'	11°21'	NESEKER	FARM	MC2175	3813	52°07'	7°51'
NENPORF	POPL	MD9916	3419	52°30'	8°59'	NESENB.	STRM	NU0797	7220	48°44'	9°06'
NENDORF	POPL	MD9916	3519	52°30'	8°59'	NESENB.	STRM	NV1404	7221	48°47'	9°11'
NENDORFER BRUCH	MOW	MD9718	3419	52°31'	8°58'	NESENENBACH	STRM	NU1099	7220	48°45'	9°08'
NENDORFER MOOR	AN	MD9619	3419	52°31'	8°56'	NESENHAUS	FARM	LB5488	4607	51°19'	6°54'
NENDORP	POPL	LE8708	2609	53°18'	7°18'	NESLOCHBACH	STRM	NA1354	5821	50°08'	9°11'
NENENHAU	FRST	MT6999	8117	47°51'	8°35'	NESPEN	POPL	NB1044	5012	50°56'	7°43'
NENGLÄNDSCHEISE	ROAD	LA4305	6307	49°41'	6°49'	NESS	FARM	PA7927	6135	49°52'	11°29'
NENKEL	MT	NB2376	4822	51°11'	9°20'	NESSATING	POPL	TQ9286	6538	49°29'	12°08'
NENKERS-B.	MT	M83221	5214	50°44'	8°02'	NESSE	POPL	ME7423	2517	53°27'	8°37'
NENKERSDORF	POPL	M84338	5115	50°53'	8°11'	NESSE	FARM	ME3741	2314	53°37'	8°03'
NENNDORF	FARM	ME2941	2313	53°37'	7°56'	NESSE	POPL	LE9346	2310	53°39'	7°23'
NENNDORF	POPL	LE9639	2410	53°35'	7°26'	NESSE	HILL	NC1831	4221	51°44'	9°16'
NENNDORF	POPL	ME1939	2412	53°36'	7°47'	NESSEBURG	FARM	L09186	2810	53°07'	7°22'
NENNDORF	POPL	NE5915	2625	53°23'	9°53'	NESSEL BACH	STRM	PV0693	6428	49°35'	10°28'
NENNDORF	POPL	MD9653	3119	52°50'	8°56'	NESSEL-B.	HILL	LA0382	5603	50°21'	6°14'
NENNDORFER HOCHMOOR	MRSH	LE9634	2410	53°33'	7°26'	NESSEL-B.	STRM	NC2700	4522	51°27'	9°23'
NENNDORFERFELD	POPL	LE9539	2410	53°35'	7°25'	NESSEL-B.	RIDGE	NC4518	4323	51°37'	9°39'
NENNDORFERFELD	POPL	LE9637	2410	53°34'	7°26'	NESSEL-B.	MT	MA6272	5616	50°18'	8°28'
NENNENGÄRTLE	AN	MU0393	7812	48°09'	7°42'	NESSEL-B.	STRM	OA0945	5937	50°01'	11°55'
NENNEPER FLEUTH	STRM	LC2310	4404	51°31'	6°27'	NESSEL-B.	HILL	LB1916	5304	50°40'	6°26'
NENNGE-B.	SLP	NB5470	4824	51°11'	9°46'	NESSEL-B.	MT	LB9174	4710	51°12'	7°26'
NENNIG	POPL	LV1089	6404	49°31'	6°22'	NESSEL-B.	HILL	NB8445	5027	50°57'	10°12'
NENNIGER GR.	OTCH	LV1291	6404	49°32'	6°24'	NESSEL-B.	HTS	NC3879	3823	52°10'	9°34'
NENNINGEN	POPL	NU6395	7225	48°42'	9°52'	NESSEL-B.	MT	NC5565	3924	52°02'	9°48'

NAME	DESIG-NATION	GRID REF.	SHEET NO.	LAT.	LONG.	NAME	DESIG-NATION	GRID REF.	SHEET NO.	LAT.	LONG.
NESSEL-B.	STRM	LV8665	6610	49°20'	7°26'	NESSELWALO	AN	LA8305	6310	49°41'	7°23'
NESSEL-B.	MT	LV8665	6610	49°20'	7°26'	NESSELWANG	POPL	PT1275	8328	47°37'	10°29'
NESSEL-B.	MT	MB7529	5117	50°49'	8°39'	NESSELWANGEN	POPL	PT1275	8329	47°37'	10°29'
NESSEL-B.	MT	PV8812	7135	48°50'	11°34'	NESSELWANGEN	POPL	NT0896	8120	47°49'	9°07'
NESSEL-B.	MT	NA1996	5421	50°31'	9°16'	NESSELWANGER ALPE	BLOG	PT1374	8329	47°37'	10°30'
NESSEL-B.	HILL	MB6156	4916	51°03'	8°26'	NESSELWIES	MDW	UQ2226	7041	48°58'	12°34'
NESSEL-B.	STRM	MB6070	4816	51°11'	8°26'	NESSEN	POPL	MC9590	3719	52°16'	8°56'
NESSEL-B.	MT	NB8891	4627	51°22'	10°16'	NESSEN-B.	STRM	PV6785	6433	49°30'	11°19'
NESSEL-BR.	WELL	PV5889	6433	49°32'	11°11'	NESSEN-B.	MT	NC0751	4020	51°55'	9°06'
NESSEL-GR.	STRM	UN4394	8243	47°47'	12°54'	NESSEN-BACH	POPL	NT3992	8223	47°47'	9°31'
NESSEL-GR.	DTCH	PT4581	8331	47°40'	10°56'	NESSENDORF	POPL	PF1114	1730	54°16'	10°42'
NESSEL-GR.	VAL	NB8679	4727	51°15'	10°14'	NESSENHÜHE	MILL	PV6785	6533	49°30'	11°19'
NESSEL-GRUND	VAL	NC3016	4422	51°36'	9°26'	NESSENREBEN	FARM	NT4994	8123	47°48'	9°39'
NESSEL-ODER KRÄHGRABEN	DTCH	TN7779	8338	47°38'	12°02'	NESSENER-B.	HILL	PA7926	6135	49°52'	11°29'
NESSEL-T.	VAL	PA7505	6334	49°40'	11°26'	NESSENERDE ICH	POPL	MF9918	1619	54°19'	8°59'
NESSELÄCKER	AN	NV6544	6825	49°09'	9°53'	NESSERLAND	POPL	LE7912	2609	53°21'	7°11'
NESSELAU-A.	BLOG	UN1790	8241	47°44'	12°34'	NESSHAKEN	AN	NE5532	2425	50°32'	9°50'
NESSELAUER MÄHDER	MDW	UN1890	8241	47°44'	12°34'	NESSHOF	FARM	NE4032	2423	53°32'	9°36'
NESSELAUER SCHNEID	RUGE	UN1891	8241	47°45'	12°34'	NESSHOVEN	POPL	LB9036	5110	50°52'	7°26'
NESSELAUER-GR.	DTCH	UN1890	8241	47°44'	12°34'	NESSIG	AN	MV8036	6918	49°05'	8°44'
NESSELB.	STRM	NV7352	6726	49°13'	10°00'	NESSLACH	FARM	PV4972	7532	48°29'	11°01'
NESSELBACH	STRM	PV1092	6429	49°34'	10°31'	NESSLAGE	FARM	MD2330	3313	52°37'	7°52'
NESSELBACH	STRM	LV8042	6810	49°07'	7°22'	NESSLAU	POPL	NV7711	7126	48°51'	10°03'
NESSELBACH	STRM	PV2647	6830	49°10'	10°44'	NESSLACH	STRM	UP6297	7244	48°43'	13°07'
NESSELBACH	MDW	MA3353	5814	50°07'	8°04'	NESSLERGRUND	VAL	MU1701	8113	47°51'	7°53'
NESSELBACH	POPL	NV6193	6725	49°14'	9°50'	NESSLERHÄUSER	POPL	MT1699	8113	47°50'	7°53'
NESSELBACH	POPL	UQ3622	7042	48°56'	12°46'	NESSLERHOLZ	FARM	PU7365	7534	48°25'	11°20'
NESSELBACH	POPL	MB6071	4816	51°11'	8°26'	NESSLING	FARM	UP5757	7644	48°21'	13°04'
NESSELBACH	STRM	MV9147	6819	49°10'	8°53'	NESSMER MÜHLENSTRICH	FARM	LE9246	2310	53°39'	7°22'
NESSELBACH /ESCHELBACH/	STRM	NV6834	6925	49°03'	9°56'	NESSMER-M.	MILL	LE9246	2310	53°39'	7°22'
NESSELBERG	MT	MV1948	6813	49°11'	7°53'	NESSMERALTENDE ICH	POPL	LE9348	2310	53°40'	7°23'
NESSELBERG	HILL	UQ1909	7141	48°48'	12°32'	NESSMERGROOE	POPL	LE9447	2310	53°40'	7°24'
NESSELBERG	MT	TN7778	8338	47°37'	12°02'	NESSMERHAMMICH	FARM	LE9245	2310	53°38'	7°22'
NESSELBERGS-KPF.	MT	MB6156	4916	51°03'	8°26'	NESSMERPOLDER	FARM	LE9248	2310	53°40'	7°22'
NESSELBODEN	FRST	MT6689	8217	47°45'	8°33'	NESSMERSIEL	POPL	LE9148	2310	53°40'	7°21'
NESSELBOHL	AN	MT9192	8219	47°47'	8°53'	NESSO	FARM	NT9388	8227	47°44'	10°14'
NESSELBORN	STRM	LA0382	5603	50°21'	6°14'	NESSSTRASSE	POPL	NE4032	2423	53°32'	9°36'
NESSELBURN	SPRG	LV8565	6610	49°20'	7°25'	NEST	BLOG	UQ5415	7144	48°52'	13°01'
NESSELBRUCH	FARM	MC2003	4513	51°28'	7°51'	NEST	FARM	LB0684	4703	51°16'	6°13'
NESSELBRUNN	POPL	MB7428	5117	50°48'	8°38'	NEST	FARM	NE2876	2022	53°56'	9°26'
NESSELBRUNNEN	SPRG	MU2119	7913	48°01'	7°56'	NEST	AN	NV4930	6924	49°01'	9°40'
NESSELBRUNNEN	DTCH	MT2999	8114	47°50'	8°03'	NEST-B.	HILL	NB7162	4826	51°06'	10°01'
NESSELBRUNNEN	MONU	PT1374	8329	47°37'	11°30'	NESTAU	POPL	PQ2067	3030	52°56'	10°47'
NESSELBUSCH	AN	MA7561	5717	50°12'	8°39'	NESTBAUM	POPL	NU7707	8026	47°55'	10°02'
NESSELBUSCH	AN	MA4029	6014	49°55'	8°10'	NESTBÜHL	FARM	NT4093	8223	47°47'	9°32'
NESSELDELL	VAL	MV0867	6612	49°21'	7°44'	NESTEL	FRST	NU7747	7726	48°16'	10°02'
NESSELDELLE	VAL	NB5563	4824	51°07'	9°47'	NESTEL-B.	MT	MV1639	6813	49°06'	7°51'
NESSELFANG	FRST	NT4477	8323	47°39'	9°35'	NESTEL-LOH	FRST	TR8957	5838	50°08'	12°03'
NESSELGEHÄU	FRST	NB7403	5426	50°34'	10°02'	NESTELBERG	FRST	MV5715	7116	48°53'	8°25'
NESSELGRABEN	DTCH	MT1483	8313	47°42'	7°51'	NESTELBERG	POPL	NV6122	7025	48°57'	9°50'
NESSELGRABEN-HTT	BLOG	PT4480	8331	47°39'	10°55'	NESTELGRUND	VAL	PA8702	6335	49°38'	11°35'
NESSELGRABENFILZ	MRSH	PT3890	8231	47°45'	10°50'	NESTELREUTH	FARM	PA9176	5636	50°18'	11°04'
NESSELGRUBE	FRST	NV9111	7127	48°51'	10°14'	NESTELWALO	FRST	NV6123	7025	48°57'	9°50'
NESSELGRUND	VAL	NC2513	4422	51°34'	9°22'	NESTELWALO	FRST	NV6023	7024	48°57'	9°49'
NESSELGRUND	VAL	NB7984	4626	51°18'	10°08'	NESTELWASEN	MDW	MV6649	7617	48°18'	8°32'
NESSELGRUND	FRST	NC2856	4022	51°58'	9°25'	NESTER-B.	STRM	PA0457	5828	50°09'	10°28'
NESSELHOF	FRST	MB5519	5216	50°43'	8°22'	NESTERBACH	STRM	MU1307	8013	47°55'	7°50'
NESSELKOPF	MT	PC0519	4329	51°37'	10°31'	NESTERHORN	MDW	ME3002	2713	53°16'	7°57'
NESSELKUHLE	FRST	PC3279	3831	52°09'	10°56'	NESTERKOTTEN	MILL	LB6269	4808	51°09'	7°02'
NESSELLACHEN	POPL	MU2810	8014	47°56'	8°02'	NESTERLANGEN	AN	MV4598	6315	49°38'	8°14'
NESSELMERG	FRST	LV8195	6410	49°36'	7°21'	NESTHAUSEN	POPL	MC7833	4218	51°45'	8°41'
NESSELWÜHLE	MILL	PV2547	6830	49°10'	10°43'	NESTHAUSERBRUCH	POPL	MC7833	4218	51°45'	8°41'
NESSELPLATZ	SU	MU2220	7913	48°02'	7°57'	NESTLEINSBERG	POPL	NV8438	6926	49°05'	10°09'
NESSELRATH	POPL	LB6166	4808	51°08'	7°01'	NESTRAIN	FRST	NV5013	7124	48°52'	9°41'
NESSELRIED	POPL	MU2674	7413	48°31'	8°00'	NESTRÜCK	FRST	NB5800	5424	50°33'	9°49'
NESSELRIED	POPL	MU2674	7414	48°31'	8°00'	NETH	STRM	MC9924	4319	51°40'	8°59'
NESSELRÜDEN	POPL	NC8205	4527	51°29'	10°11'	NETHE	STRM	NC1127	4320	51°42'	9°10'
NESSELRÜDEN	POPL	NB7753	4926	51°01'	10°06'	NETHE	STRM	NC0022	4320	51°39'	9°00'
NESSELRÜDENER WALD	FRST	NC8103	4527	51°28'	10°10'	NETHE	STRM	NC0819	4320	51°37'	9°07'
NESSELS-B.	HILL	LV7460	6709	49°17'	7°16'	NETHE	STRM	NC1627	4321	51°42'	9°14'
NESSELSCHIEBE	FRST	QT0089	8236	47°43'	11°40'	NETHE	STRM	NC1127	4321	51°42'	9°10'
NESSELSCHIEBERÜCKEN	RDGE	QT0089	8236	47°43'	11°40'	NETHE	FARM	MC5144	4115	51°51'	8°17'
NESSELSCHLAG	FRST	NB8314	5327	50°40'	10°10'	NETHE	STRM	NC1928	4221	51°42'	9°16'
NESSELTAL	GRGE	NB7447	5026	50°58'	10°03'	NETHE	STRM	NC1328	4221	51°42'	9°11'
NESSELTAL	VAL	PC0229	4228	51°42'	10°29'	NETHE	STRM	NC1127	4221	51°42'	9°10'
NESSELTAL	VAL	PC0419	4329	51°37'	10°30'	NETHE	STRM	NC2430	4222	51°43'	9°21'
NESSELTAL	VAL	MU8069	7518	48°28'	8°44'	NETHE-B.	RDGE	MC9926	4319	51°41'	8°59'
NESSELTALSKOPF	MT	PC0228	4328	51°42'	10°29'	NETHE-GARTEN	BLOG	MC9926	4319	51°41'	8°59'
NESSELTALSKOPF	MT	PC0419	4329	51°37'	10°30'	NETHEN	POPL	ME4203	2714	53°16'	8°08'
NESSELTAL	FARM	UN4395	8243	47°47'	12°54'	NETHEN	AN	ME4506	2615	53°18'	8°10'
NESSELTAL	VAL	TN7679	8338	47°37'	12°01'	NETHENER FELD	MRSH	ME4104	2714	53°17'	8°07'
NESSELTAL-GR.	DTCH	UN5481	8344	47°40'	13°04'	NETHÖFEL	FARM	LC8726	4310	51°40'	7°22'
NESSELTAL-GR.	DTCH	UN5380	8344	47°39'	13°02'	NETHÖFEL-B.	HILL	LC8724	4310	51°39'	7°22'
NESSELTHALERHOF	FARM	MV0252	6711	49°13'	7°39'	NETLING	HILL	MC9965	3919	52°02'	8°59'

NAME	DESIGNATION	GRID REF.	SHEET NO.	LAT.	LONG.	NAME	DESIGNATION	GRID REF.	SHEET NO.	LAT.	LONG.
NETPHE	STRM	M84242	5015	50°56'	8°11'	NETTERNDORF	POPL	QU1716	8037	47°58'	11°55'
NETPHE	STRM	M83741	5014	50°55'	8°06'	NETTERSGRUNO	AN	NV2918	7022	48°55'	9°24'
NETPHE-B.	STRM	M84044	5014	50°57'	8°09'	NETTERSHAUSEN	POPL	PU0947	7728	48°16'	10°28'
NETRA	STRM	N86964	4825	51°07'	9°59'	NETTERSHEIM	POPL	LA3296	5505	50°29'	6°38'
NETRA	POPL	N87661	4926	51°06'	10°05'	NETTESHEIM	POPL	L83958	4906	51°03'	6°42'
NETRA	STRM	N87860	4926	51°05'	10°07'	NETTESPRING	5PRG	NC8147	4127	51°52'	10°11'
NETRA	STRM	N87063	4826	51°07'	10°00'	NETTESÜRSCH	POPL	PD2875	5609	50°19'	7°17'
NETRA	STRM	N87561	4826	51°06'	10°04'	NETTGAU	POPL	LA7875	3331	52°38'	10°53'
NETRATAL	VAL	N87663	4826	51°07'	10°05'	NETTHEIDE	POPL	LC7814	4409	51°34'	7°14'
NETSCHEL	AN	LA3710	6206	49°43'	6°44'	NETTKÖHREN	AN	NE6041	2325	53°37'	9°55'
NETT	STRM	LB1496	4604	51°23'	6°20'	NETTLESTRAUF	SLP	MU5573	7416	48°30'	8°23'
NETTBERGE	POPL	LC9626	4311	51°40'	7°30'	NETTLESTRAUF	POPL	MU5573	7416	48°30'	8°23'
NETTE	STRM	M81283	4712	51°17'	7°44'	NETTLINGEN	POPL	NC7974	3826	52°09'	10°09'
NETTE	POPL	M80883	4712	51°17'	7°41'	NETTMANN	FARM	MC0172	3911	52°05'	7°34'
NETTE	STRM	MC7603	4517	51°29'	8°39'	NETZ	AN	MT0568	8412	47°33'	7°44'
NETTE	STRM	MC7303	4517	51°29'	8°37'	NETZ-B.	STRM	URO227	6139	49°52'	12°14'
NETTE	STRM	MC7703	4518	51°29'	8°40'	NETZ-B.	STRM	URO526	6139	49°51'	12°17'
NETTE	POPL	MC3696	3614	52°18'	8°04'	NETZ-B.	STRM	UR1228	6140	49°52'	12°23'
NETTE	STRM	MC3596	3614	52°18'	8°03'	NETZ-B.	STRM	UR1028	6140	49°52'	12°21'
NETTE	STRM	NC7872	3926	52°06'	10°08'	NETZ-B.	MT	PC2218	4330	51°36'	10°46'
NETTE	POPL	NC7465	3926	52°02'	10°05'	NETZBERG	RÜGE	QA0413	6237	49°44'	11°50'
NETTE	STRM	NC7764	3926	52°01'	10°07'	NETZBERG	POPL	UA0612	6237	49°44'	11°52'
NETTE	STRM	MC3494	3714	52°17'	8°02'	NETZART IM TAL	POPL	UA0512	6237	49°44'	11°51'
NETTE	STRM	M80894	4612	51°23'	7°41'	NETZHACH	POPL	MA3574	5614	50°19'	8°05'
NETTE	STRM	NC7760	4026	51°59'	10°07'	NETZBACH	STRM	LV5465	6608	49°19'	6°59'
NETTE	STRM	NC7754	4026	51°56'	10°07'	NETZBACH	STRM	LV5462	6708	49°18'	6°59'
NETTE	STRM	NC7751	4026	51°54'	10°07'	NETZBACH	STRM	LV5463	6607	49°18'	6°59'
NETTE	STRM	NC7750	4126	51°54'	10°07'	NETZBÄCHLEIN	UTCH	MT5773	8316	47°36'	8°26'
NETTE	STRM	NC7947	4126	51°52'	10°09'	NETZBR.	WELL	NV0711	7120	48°51'	9°06'
NETTE	STRM	NC7746	4126	51°52'	10°07'	NETZBRUNNEN	STRM	MU4987	7315	48°38'	8°19'
NETTE	STRM	NC8047	4127	51°52'	10°10'	NETZBRUNNEN	FRST	MU4987	7315	48°38'	8°19'
NETTE B.	STRM	LA8783	5610	50°23'	7°25'	NETZE	AN	MT2264	8413	47°31'	7°58'
NETTE B.	STRM	LA8175	5610	50°19'	7°20'	NETZE	POPL	NC6659	4025	51°59'	9°58'
NETTE B.	STRM	LA6385	5508	50°24'	7°04'	NETZE	POPL	N80674	4720	51°13'	9°05'
NETTE-B.	STRM	LA8176	5609	50°19'	7°20'	NETZE	STRM	N80573	4720	51°12'	9°04'
NETTE-B.	STRM	LA7675	5609	50°19'	7°16'	NETZE	STRM	N80671	4820	51°11'	9°05'
NETTE-B.	STRM	LA8582	5610	50°23'	7°23'	NETZE	STRM	N80769	4820	51°10'	9°06'
NETTE-B.	STRM	LA7081	5609	50°22'	7°10'	NETZEBACH	STRM	M89833	5119	50°51'	8°58'
NETTE-B.	STRM	LA6386	5508	50°25'	7°04'	NETZEL	FRST	MA2972	5714	50°18'	8°00'
NETTE-B.	HILL	NC8146	4127	51°51'	10°11'	NETZELBACH	FRST	MU2044	7713	48°15'	7°55'
NETTE-M.	MILL	LA8076	5609	50°19'	7°19'	NETZEMACH	VAL	N84118	5223	50°43'	9°35'
NETTEBACH	STRM	LA6584	5608	50°23'	7°06'	NETZENBERG	FRST	NT2590	8222	47°46'	9°20'
NETTEBACH	STRM	LA6982	5608	50°22'	7°10'	NETZENBERG	HILL	PU3700	8131	47°50'	10°50'
NETTEBACH	STRM	LA8886	5510	50°25'	7°25'	NETZENBERG	MT	MU9050	7619	48°18'	8°52'
NETTEBERGE	POPL	LC9526	4310	51°40'	7°29'	NETZENBUCKEL	AN	NU1454	7621	48°20'	9°11'
NETTEHAMMER	POPL	LA8785	5510	50°24'	7°25'	NETZENGRABEN	AN	MU7481	7417	48°35'	8°39'
NETTEKOVEN	POPL	L86019	5208	50°42'	7°01'	NETZENHALDE	AN	NT2591	8222	47°46'	9°20'
NETTEL-B.	HILL	MC9173	3819	52°06'	8°52'	NETZER-B.	MT	N81072	4720	51°12'	9°08'
NETTELAU	STRM	NF7803	1827	54°10'	10°11'	NETZERMÜHLE	MILL	LA8092	5509	50°28'	7°19'
NETTELAU	EST	NF7801	1827	54°09'	10°11'	NETZERT	MDW	LV4791	6407	49°33'	6°53'
NETTELBAACH	STRM	NU2182	7421	48°35'	9°17'	NETZKATER	MDW	PC2318	4330	51°36'	10°47'
NETTELBECK	MDW	MD9801	3619	52°21'	8°58'	NETZSTAHL	POPL	URO442	5939	50°00'	12°16'
NETTELBERG	FARM	NE8214	2627	53°22'	10°14'	NETZSTALL	FARM	PV6377	6533	49°25'	11°15'
NETTELBURG	FARM	ME1042	2311	53°37'	7°38'	NETZSTALL	POPL	OV0633	6936	49°01'	11°49'
NETTELBURG	POPL	LD9897	2710	53°13'	7°28'	NETZSTUHL	POPL	U03522	7042	48°56'	12°45'
NETTELBURG	POPL	MD0098	2711	53°13'	7°30'	NETZWIES	FRST	MT5580	8316	47°40'	8°24'
NETTELHOF	AN	PC1766	3930	52°02'	10°43'	NEU	FRST	MU8682	7418	48°35'	8°49'
NETTELKAMP	POPL	PD0660	3129	52°53'	10°35'	NEU AGUSTENGRÖDEN	POPL	ME2349	2313	53°41'	7°50'
NETTELKOFEN	POPL	QU1926	7937	48°03'	11°56'	NEU ALIMENT	FRST	MV4762	6615	49°18'	8°16'
NETTELKRÜGEN	AN	NE6546	2325	53°39'	9°59'	NEU ALTENFELDE	FARM	NE4144	2323	53°39'	9°37'
NETTELLUHE	FARM	NE4856	2224	53°45'	9°44'	NEU AMERIKA	FARM	L87687	4609	51°19'	7°13'
NETTELMANN	FARM	LC6144	4107	51°50'	6°59'	NEU ASTENBERG	POPL	M86468	4816	51°10'	8°29'
NETTELNBURG	POPL	NE7926	2527	53°29'	10°11'	NEU AUGUSTENGRÖDEN	AN	ME2251	2212	53°42'	7°49'
NETTELREDE	POPL	NC3185	3722	52°13'	9°27'	NEU AUGUSTENGRÖDEN	POPL	ME2551	2213	53°42'	7°52'
NETTELREDER GENUSSGENSCHAFTS-FRST	FRST	NC3387	3722	52°14'	9°29'	NEU AUGUSTENGRÖDEN	AN	ME2350	2213	53°42'	7°50'
NETTELSEE	POPL	NF7703	1827	54°10'	10°11'	NEU B.	HILL	NA4278	5623	50°21'	9°35'
NETTELSEE	LAKE	NF7702	1827	54°10'	10°11'	NEU B.	AN	NA0027	6120	49°54'	9°00'
NETTELSTÄDT	POPL	MC5710	4416	51°32'	8°23'	NEU B.	MT	MA9926	6119	49°53'	8°59'
NETTELSTEDT	POPL	MC7994	3618	52°18'	8°41'	NEU B.	AN	MA9626	6119	49°53'	8°50'
NETTELSTEDTER B.	MT	MC7894	3718	52°18'	8°41'	NEU B.	FRST	MV9385	6419	49°31'	8°54'
NETTELTEICH	FARM	PE0089	1929	54°02'	10°32'	NEU B.	HILL	MA4232	6015	49°56'	8°11'
NETTEMÜHLE /ELFELDSMÜHLE/	MILL	LA7181	5609	50°22'	7°11'	NEU B.	HILL	MA4128	6015	49°54'	8°11'
NETTENBACH	STRM	MT9684	8219	47°43'	8°57'	NEU BARKELSBY	EST	NF5439	1425	54°30'	9°50'
NETTENBACH	STRM	MT2896	8114	47°49'	8°02'	NEU BECKE	POPL	M80356	4911	51°03'	7°37'
NETTENBERG	AN	MU7018	7917	48°01'	8°36'	NEU BECKERATH	FARM	LC3404	4505	51°28'	6°37'
NETTENBERG	FRST	MT0670	8412	47°35'	7°45'	NEU BERG	HILL	NA4532	6023	49°56'	9°38'
NETTENBERG	FRST	NV4357	6723	49°16'	9°35'	NEU BERG	AN	NV2863	6622	49°19'	9°23'
NETTENBERGLE	AN	MU7825	7918	48°05'	8°42'	NEU BERG	AN	NV8396	6326	49°37'	10°09'
NETTENBÜHL	AN	MU8656	7618	48°21'	8°49'	NEU BERGHOLZER FORST	FRST	PE1430	2430	53°30'	10°43'
NETTENGRUB	FARM	PT2699	8129	47°50'	10°36'	NEU BERICH	POPL	N80592	4620	51°23'	9°04'
NETTENSCHIED	POPL	M81083	4712	51°17'	7°43'	NEU BJERHSLÉ	BLDG	MU3807	8015	47°55'	8°10'
NETTER	POPL	LC8065	3909	52°01'	7°15'	NEU BLOCKHAUS	POPL	ME0626	2511	53°28'	7°35'
NETTERHEIDE	POPL	MC3395	3614	52°18'	8°01'	NEU BOBERG	POPL	NE7829	2427	53°30'	10°11'
NETTERHOF	POPL	LA6484	5608	50°23'	7°05'	NEU BÖELSCHUBY	FARM	NF4356	1324	54°39'	9°40'

NAME	DESIGNATION	GRIU REF.	SHEET NO.	LAT.	LONG.	NAME	DESIGNATION	GRIU REF.	SHEET NO.	LAT.	LONG.
NEU BDKHORST	POPL	NE7295	1826	54°06'	10°06'	NEU MERBEREN	FARM	K89842	51 2	50°54'	6°08'
NEU BDKHORST	POPL	NE7295	1926	54°06'	10°06'	NEU MRESNET	MINE	L89051	4910	51°00'	7°26'
NEU BÖSSE	POPL	N03045	3222	52°45'	9°26'	NEU MÜHLENDORF	POPL	NF5607	1725	54°12'	9°52'
NEU BR.	SPRG	NA5368	5724	50°16'	9°44'	NEU MÜHLHAUSEN	POPL	QU2138	7837	48°09'	11°58'
NEU BÜDDENSTEDT	POPL	PC3882	3832	52°10'	11°01'	NEU NEETZE	POPL	NE0806	2729	53°18'	9°07'
NEU BÜLK	EST	NF7335	1526	54°27'	10°08'	NEU NEETZE	POPL	PE0807	2629	53°18'	10°37'
NEU DANNENBERG	POPL	M09989	2819	53°09'	8°59'	NEU NROSEE	POPL	NF5919	1625	54°19'	9°55'
NEU DIMMERS	FARM	L83099	4505	51°25'	6°33'	NEU NÜSSAU	PDPL	PE0529	2429	53°30'	10°35'
NEU DÖHLAU	FARM	DA0976	5737	50°18'	11°56'	NEU ÖDEME	FARM	N09288	2728	53°13'	10°23'
NEU DÖRFLINGEN	POPL	MT7984	8218	47°42'	8°43'	NEU OFFSTEIN	POPL	MV4394	6415	49°36'	8°13'
NEU DÜSSELTAL	BLDG	L84387	4606	51°19'	6°45'	NEU ÖLSBURG	POPL	NB291	3727	52°16'	10°12'
NEU EGENBÜTTTEL	POPL	NE5844	2325	53°38'	9°53'	NEU ÖRSBERG	FARM	NF5559	1325	54°40'	9°51'
NEU EICHWALDSTÜCKER	AN	MV6874	6517	49°25'	8°34'	NEU ORWATERSHOF	FARM	LC2127	4304	51°40'	6°25'
NEU ELLER	POPL	L84976	4707	51°13'	6°50'	NEU PAKENSER GRUDEN	AN	ME3644	2314	53°38'	8°02'
NEU ENGELDOORFERHOF	EST	L85335	5107	50°51'	6°55'	NEU PARADIES	FARM	NF7917	1727	54°18'	10°13'
NEU ETZWEILER	FARM	L82741	5105	50°54'	6°32'	NEU PETERSDORF	POPL	PF1505	1830	54°11'	10°46'
NEU FERCHAU	PUPL	P03927	3432	52°34'	11°03'	NEU PDLEN	MDW	MU5569	7516	48°28'	8°23'
NEU FERCHAUER DRÖMLING	AN	P03824	3432	52°33'	11°02'	NEU REBBERG	BLDG	M77281	8317	47°41'	8°38'
NEU FLÜRLEIN	AN	NV0561	6620	49°18'	9°04'	NEU RICHMOND	BLDG	PC0489	3729	52°14'	10°31'
NEU FDLKERTSHAUSEN	FARM	ME3137	2413	53°35'	7°58'	NEU RIESTE	POPL	N09687	2828	53°07'	10°26'
NEU FREIMANN	POPL	PU9240	7835	48°11'	11°35'	NEU ROEDGEN	POPL	K89828	5202	50°46'	6°08'
NEU FRIEDERIKENGRÖDEN	FARM	ME2851	2213	53°42'	7°55'	NEU ROLLSTORF	FARM	PE0107	2629	53°18'	10°31'
NEU FRÖRUPHOF	FARM	NF2759	1322	54°41'	9°25'	NEU RÖTTGEN	POPL	M81526	5212	50°47'	7°47'
NEU FÜRSTENBERG	RUIN	MU4916	8015	48°00'	8°19'	NEU RUPPERSDORF	FARM	PE1481	2030	53°58'	10°44'
NEU GALLIN	POPL	PE2030	2430	53°30'	10°49'	NEU S.	ROAD	MA8027	6018	49°54'	8°43'
NEU GALMSBÜLL	BLDG	MF8270	1218	54°47'	8°43'	NEU SANDHORST	POPL	ME0027	2511	53°29'	7°29'
NEU GALMSBÜLLER SOMMERKOOG	AN	MF8167	1218	54°45'	8°43'	NEU SANKT JÜRGEN	POPL	ME9901	2719	53°15'	8°59'
NEU GERÄUMT	RDAO	QU0215	8036	47°57'	11°43'	NEU SANKT JÜRGEN	POPL	NE0000	2720	53°15'	9°00'
NEU GERÉUT	FRST	NV3597	6322	49°37'	9°29'	NEU SCHAUBURG	PDPL	MTD062	8412	47°30'	7°40'
NEU GLASAU	POPL	PE0088	1929	54°02'	10°32'	NEU SCHEVEN	FARM	L87995	4609	51°24'	7°16'
NEU GLASHOLZ	FARM	NF8501	1827	54°09'	10°18'	NEU SCHLAG	AN	NV8543	6827	49°08'	10°10'
NEU GOTT SEGNE DICH	MINE	L88195	4609	51°24'	7°17'	NEU SCHN.	ROAD	MA8331	6018	49°56'	8°46'
NEU GRABEN	OTCH	NV9370	7527	48°29'	10°16'	NEU SCHN.	RDAO	MA8027	6118	49°54'	8°43'
NEU GRULAND	PDPL	M80697	4511	51°25'	7°39'	NEU SCHÖNBERG	POPL	NF9029	1528	54°24'	10°23'
NEU GRUMMARK	PDPL	NF5959	1325	54°40'	9°55'	NEU SCHÖNINGSTEDT	POPL	NE8234	2427	53°33'	10°14'
NEU GÜLZE	POPL	PE1915	2630	53°22'	10°47'	NEU SEELRATH	EST	L83134	5105	50°50'	6°36'
NEU HÄCKLINGEN	FARM	ND9396	2728	53°12'	10°23'	NEU ST. JOSEFGRÖDEN	FARM	ME3546	2314	53°39'	8°01'
NEU HÄDER	POPL	PU2157	7629	48°21'	10°38'	NEU STEINBECK	POPL	PE3644	2332	53°38'	11°04'
NEU HAGEN	POPL	NE9501	2728	53°15'	10°25'	NEU STÖCKACH	POPL	QU2237	7837	48°09'	11°59'
NEU HAITLICH	POPL	K89806	5402	50°34'	6°09'	NEU STOCKACH	POPL	TP7636	7838	48°08'	11°59'
NEU HARDT	MILL	M83139	5014	50°54'	8°01'	NEU STOLLENHOF	PDPL	NV3338	6922	49°06'	9°27'
NEU HAUSETERHDF	FARM	K89422	5202	50°43'	6°05'	NEU STRÖMMÖRS	FARM	LC3310	4405	51°31'	6°35'
NEU HELLERHDF	FARM	L85367	4807	51°08'	6°54'	NEU SÜSEL	FARM	PE1292	1930	54°04'	10°43'
NEU HERBRUM	POPL	L09075	2910	53°01'	7°22'	NEU SÜSTERN	POPL	K89229	5202	50°46'	6°03'
NEU HOF	EST	MA7895	5418	50°30'	8°41'	NEU TECHAU	FARM	PE1281	2030	53°58'	10°43'
NEU HÖFCHEN	POPL	M80729	5112	50°48'	7°41'	NEU TERWISCH	FARM	M00598	2711	53°13'	7°35'
NEU HOHLINDEN	FARM	M80566	4811	51°08'	7°38'	NEU THURDW	FARM	PE2953	2231	53°43'	10°57'
NEU HDLBIÉ	FARM	NF2681	1122	54°52'	9°25'	NEU TOLKSCHUBY	FARM	NF4251	1323	54°36'	9°39'
NEU JÜRGENSHAUSEN	POPL	ME2951	2213	53°42'	7°55'	NEU TRAVEMÜNDE	POPL	PE2381	2031	53°58'	10°52'
NEU JÜRGENSTORF	POPL	PE0708	2629	53°19'	10°37'	NEU VANOSBURG	PDPL	PC2337	4230	51°46'	10°47'
NEU KALISS	POPL	P05393	2833	53°10'	11°17'	NEU VEERSSEN	PDPL	L07842	3209	52°43'	7°11'
NEU KALTEICH	BLDG	M81729	5112	50°48'	7°49'	NEU VOSSWINKEL	POPL	M81527	5212	50°47'	7°47'
NEU KARLSECK	FARM	ME2649	2313	53°41'	7°53'	NEU W.	MDW	MA8414	6218	49°47'	8°47'
NEU KASSEBURG	FARM	NE9334	2428	53°33'	10°24'	NEU W.	AN	MA8114	6218	49°47'	8°44'
NEU KOGELER TANNEN	FRST	PE2245	2331	53°38'	10°51'	NEU WALDSCHIED	EST	L84571	4806	51°10'	6°47'
NEU KÖNIGSFÖRDE	POPL	NF5822	1625	54°20'	9°53'	NEU WALLINGHAUSEN	PDPL	ME0327	2511	53°29'	7°32'
NEU LANKAU	POPL	PE0848	2329	53°40'	10°38'	NEU WAPELERSIEL	LCKS	ME4716	2615	53°23'	8°12'
NEU LAUTERBURG	POPL	MV4025	7015	48°58'	8°11'	NEU WARMBÜCHEN	POPL	N86013	3525	52°28'	9°53'
NEU LERBECK	POPL	MC9589	3719	52°15'	8°56'	NEU WEG	RDAO	MA6601	6317	49°40'	8°32'
NEU LINZENSCHÄUSCHEN	FARM	K89425	5202	50°44'	6°05'	NEU WENDISCH-BLECKEDE	POPL	PE1607	2630	53°18'	10°44'
NEU LÖH	FARM	L85790	4607	51°21'	6°57'	NEU WIEDENTHAL	POPL	NE5925	2525	53°28'	9°53'
NEU LOUISENDORF	PDPL	LC1332	4203	51°42'	6°17'	NEU WIESE	MDW	MA8432	6018	49°56'	8°47'
NEU M.	MILL	MA3738	6014	49°59'	8°07'	NEU WIESE	MDW	MA6828	6017	49°54'	8°33'
NEU M.	MILL	MV8296	6318	49°37'	8°45'	NEU WIESEN WEG	ROAD	MA7731	6018	49°56'	8°41'
NEU M.	MILL	MA6830	6017	49°55'	8°33'	NEU WILDENBURG	FARM	L86683	4708	51°17'	7°05'
NEU M.	MILL	MA3216	6214	49°48'	8°04'	NEU WINDECK	RUIN	MU3688	7314	48°38'	8°08'
NEU M.	MILL	MA3208	6214	49°43'	8°04'	NEU WITTENBEK	POPL	NF6625	1626	54°22'	10°01'
NEU M.	MILL	MV3238	6914	49°05'	8°04'	NEU WITTRAHM	FARM	LC3100	4505	51°26'	6°34'
NEU M.	BLDG	NA0579	5620	50°22'	9°04'	NEU WOHLDRF	PDPL	NE8631	2427	53°31'	10°18'
NEU M.	MILL	M88707	5318	50°37'	8°49'	NEU WULMSTORF	POPL	N00463	3020	52°55'	9°04'
NEU M.	MILL	MA9621	6119	49°50'	8°56'	NEU WULMSTORF	POPL	NE5324	2524	53°28'	9°48'
NEU M.	MILL	MA7618	6118	49°49'	8°40'	NEU WULMSTORF	BLDG	QV1261	6737	49°16'	11°55'
NEU M.	MILL	MA8323	6118	49°51'	8°46'	NEU-SCHL.	PAST	PT7376	8333	47°37'	11°18'
NEU M.	MILL	MA9489	5519	50°27'	8°55'	NEU-A.	MT	NUD922	7920	48°03'	9°07'
NEU M.	MILL	MA8165	5718	50°14'	8°44'	NEU-B.	HILL	MV4371	6615	49°23'	8°13'
NEU M.	MILL	MA8592	5518	50°29'	8°47'	NEU-B.	HILL	MA2211	6213	49°45'	7°55'
NEU M.	MILL	M86902	5417	50°34'	8°34'	NEU-B.	HILL	MA2982	5614	50°23'	8°00'
NEU M.	MILL	MA7999	5418	50°33'	8°42'	NEU-B.	HILL	MV2639	6813	49°06'	7°59'
NEU M.	MILL	MA8109	6218	49°44'	8°44'	NEU-B.	HILL	MV3247	6814	49°10'	8°04'
NEU M.	MILL	NV0359	6720	49°17'	9°02'	NEU-B.	HILL	LA6535	6008	49°57'	7°07'
NEU M.	MILL	MA2134	6013	49°57'	7°54'	NEU-B.	STRM	MV4261	6715	49°18'	8°12'
NEU MARJENHAUSEN	EST	ME3529	2414	53°30'	8°01'	NEU-B.	MT	LA4043	5906	50°01'	6°46'
NEU MARKHAUSEN	POPL	MU2263	3013	52°55'	7°50'	NEU-B.	HILL	NA0120	6120	49°50'	9°01'
NEU MELVERODE	PDPL	PCD488	3729	52°14'	10°31'	NEU-B.	HILL	MA8861	5719	50°12'	8°50'

NAME	OESIG-NATION	GRID REF.	SHEET NO.	LAT.	LONG.	NAME	OESIG-NATION	GRID REF.	SHEET NO.	LAT.	LONG.
NEU-B.	MT	NA8898	5427	50°32'	10°14'	NEU-M.	MILL	UU4181	6542	49°28'	12°49'
NEU-B.	MT	MA0513	6212	49°46'	7°41'	NEU-M.	MILL	PO1675	2430	53°01'	10°44'
NEU-BACHENBRUCH	POPL	ME9644	2319	53°39'	8°56'	NEU-M.	MILL	MB6934	5117	50°51'	8°34'
NEU-BERG	MILL	PA5005	6332	49°41'	11°05'	NEU-M.	8LOG	PA2874	5630	50°18'	10°48'
NEU-BERG	MT	NA5224	6124	49°52'	9°43'	NEU-M.	MILL	LA6666	5708	50°14'	7°07'
NEU-BERG	MT	NA5107	6224	49°44'	9°43'	NEU-M.	MILL	NA9972	5728	50°17'	10°23'
NEU-BESSINGEN	POPL	NA6944	5925	50°03'	9°58'	NEU-M.	MILL	NA6962	5725	50°12'	9°58'
NEU-BOCKHORST	POPL	MO0378	2911	53°02'	7°33'	NEU-M.	MILL	PA0078	5628	50°21'	10°25'
NEU-BOCKHORST	FARM	NE4045	1823	54°06'	9°37'	NEU-M.	MILL	MB5121	5215	50°44'	8°19'
NEU-BÖTERNHÖFEN	FARM	NE4393	1924	54°05'	9°40'	NEU-M.	MILL	MB4721	5215	50°44'	8°15'
NEU-BR.	SPRG	LV9678	6511	49°27'	7°34'	NEU-M.	MILL	NA6581	5625	50°23'	9°55'
NEU-CALENBERG	POPL	NC1101	4520	51°28'	9°10'	NEU-M.	MILL	NA7076	5625	50°20'	9°59'
NEU-D.	POPL	LB9648	5011	50°58'	7°31'	NEU-M.	MILL	MA2768	5713	50°16'	7°59'
NEU-FRESENBERG	FARM	NE9066	2128	53°50'	10°22'	NEU-M.	MILL	MA2068	5713	50°15'	7°53'
NEU-GR.	OTCH	MV5065	6615	49°20'	8°19'	NEU-M.	MILL	PA6871	5734	50°16'	11°22'
NEU-GR.	STRM	MV5081	6515	49°29'	8°19'	NEU-M.	MILL	PA7871	5735	50°16'	11°30'
NEU-GR.	DTCH	MV5177	6516	49°27'	8°19'	NEU-M.	MILL	LB2229	5204	50°47'	6°28'
NEU-GÜTTINGEN	FARM	NT1673	8321	47°37'	9°13'	NEU-M.	MILL	MB9245	5019	50°57'	8°53'
NEU-HAUSEN	POPL	MV5399	6316	49°38'	8°21'	NEU-M.	MILL	MA3092	5514	50°28'	8°01'
NEU-HINKELHAUS	FARM	LA4112	6206	49°44'	6°47'	NEU-M.	MILL	MA3187	5514	50°26'	8°02'
NEU-HÜCKELSWAGEN	POPL	L88468	4810	51°09'	7°20'	NEU-M.	MILL	MA3884	5514	50°24'	8°08'
NEU-ILEWITT	POPL	NF5942	1425	54°31'	9°55'	NEU-M.	MILL	MA3284	5514	50°24'	8°02'
NEU-15ENBURG	POPL	MA7745	5918	50°03'	8°41'	NEU-M.	MILL	MA4994	5515	50°30'	8°17'
NEU-JABEL	POPL	NO4499	2732	53°14'	9°40'	NEU-M.	MILL	MA4783	5515	50°24'	8°15'
NEU-KINSBERG	POPL	UR1445	5940	50°02'	12°24'	NEU-M.	MILL	MA5586	5516	50°25'	8°22'
NEU-LAUERHOF	BLOG	PE1271	2130	53°52'	10°42'	NEU-M.	MILL	MA0787	5512	50°26'	7°41'
NEU-LUDWIGSDORF	POPL	MB7158	4917	51°04'	8°35'	NEU-M.	MILL	MA2489	5513	50°27'	7°56'
NEU-M.	BLOG	TR8838	6038	49°57'	12°02'	NEU-M.	MILL	MA1697	5412	50°31'	7°49'
NEU-M.	MILL	MV4666	6615	49°21'	8°16'	NEU-M.	MILL	MA2399	5413	50°32'	7°55'
NEU-M.	MILL	QT0592	8236	47°45'	11°44'	NEU-M.	MILL	MB9702	5419	50°34'	8°58'
NEU-M.	MILL	PV2311	7130	48°50'	10°41'	NEU-M.	MILL	MA5696	5416	50°31'	8°23'
NEU-M.	MILL	KA8786	5602	50°23'	6°00'	NEU-M.	MILL	MA4296	5415	50°31'	8°11'
NEU-M.	MILL	NA4326	6123	49°53'	9°36'	NEU-M.	MILL	MV4999	6315	49°38'	8°17'
NEU-M.	MILL	NA4723	6123	49°51'	9°39'	NEU-M.	MILL	KA9868	5703	50°14'	6°10'
NEU-M.	8LOG	NA5933	6024	49°57'	9°49'	NEU-M.	MILL	UR3104	6341	49°40'	12°40'
NEU-M.	MILL	MA2610	6213	49°44'	7°58'	NEU-M.	MILL	QA1503	6337	49°38'	11°59'
NEU-M.	MILL	PO0357	3129	52°51'	10°32'	NEU-M.	MILL	MV4144	6815	49°09'	8°11'
NEU-M.	MILL	UQ2480	6541	49°27'	12°34'	NEU-M.	MILL	UP1101	8140	47°50'	12°28'
NEU-M.	MILL	UQ2954	6741	49°13'	12°39'	NEU-M.	MILL	NT8899	8127	47°50'	10°11'
NEU-M.	MILL	PV9203	7235	48°45'	11°37'	NEU-M.	MILL	MA4471	5715	50°17'	8°13'
NEU-M.	MILL	MV3390	6414	49°33'	8°04'	NEU-M. / UNTER-M. /	MILL	NA9278	5627	50°21'	10°17'
NEU-M.	MILL	MV0288	6411	49°32'	7°39'	NEU-M. / OB.M. /	MILL	MO9135	7819	48°10'	8°53'
NEU-M.	MILL	MV1390	6412	49°33'	7°48'	NEU-MARIENHOF	FARM	MF8372	1218	54°48'	8°44'
NEU-M.	MILL	NV5396	6324	49°37'	9°44'	NEU-MOORINGEN	POPL	MO9794	2719	53°12'	8°58'
NEU-M.	MILL	LA5554	5807	50°07'	6°58'	NEU-POSSIGKAU	POPL	UQ3979	6542	49°26'	12°47'
NEU-M.	MILL	UR2230	6141	49°54'	12°31'	NEU-RAVENSBURG	POPL	NT5776	8324	47°38'	9°46'
NEU-M.	MILL	UR2423	6141	49°50'	12°33'	NEU-S.	PONO	PA7901	6334	49°38'	11°29'
NEU-M.	MILL	PA9520	6136	49°48'	11°43'	NEU-SCHAUERBERG	POPL	PV2388	6430	49°32'	10°42'
NEU-M.	MILL	QA0424	6137	49°50'	11°50'	NEU-SCHN.	ROAD	MA8948	5914	50°05'	8°51'
NEU-M.	MILL	LV5247	6807	49°09'	6°58'	NEU-SCHNEID-M.	MILL	PA7272	5734	50°16'	11°25'
NEU-M.	MILL	PA7924	6134	49°50'	11°29'	NEU-SERIEM	POPL	ME0945	2311	53°39'	7°37'
NEU-M.	MILL	PA8722	6135	49°49'	11°36'	NEU-SOHL	FARM	UQ6229	6944	49°00'	13°07'
NEU-M.	MILL	MA0836	6012	49°58'	7°43'	NEU-SOHL	FARM	UQ6129	6944	49°00'	13°06'
NEU-M.	MILL	UQ1786	6440	49°30'	12°28'	NEU-STEINBRÜCK	POPL	NC8185	3727	52°13'	10°11'
NEU-M.	MILL	MV3559	6714	49°17'	8°07'	NEU-SUTTENBACH	POPL	PA9069	5736	50°15'	11°40'
NEU-M.	MILL	MV2752	6714	49°13'	8°00'	NEU-T.	PONO	UR2832	6041	49°55'	12°36'
NEU-M.	MILL	MA5057	5815	50°10'	8°18'	NEU-T.	PONO	PD2608	3531	52°24'	10°51'
NEU-M.	MILL	MA4156	5815	50°09'	8°10'	NEU-ULM	POPL	NU7460	7625	48°23'	10°00'
NEU-M.	MILL	MA5660	5816	50°11'	8°23'	NEU-ÜLM	POPL	NU7560	7626	48°23'	10°01'
NEU-M.	MILL	MA5558	5816	50°10'	8°22'	NEU-ULM	POPL	NU7461	7526	48°24'	10°00'
NEU-M.	MILL	LA7462	5809	50°12'	7°14'	NEU-W.	PONO	UO1777	6540	49°25'	12°29'
NEU-M.	MILL	MA7457	5817	50°10'	8°38'	NEU-W.	PONO	OV1093	6437	49°33'	11°55'
NEU-M.	MILL	LA9150	5910	50°05'	7°29'	NEU-W.	PONO	PV3898	6331	49°37'	10°55'
NEU-M.	MILL	MA0870	5712	50°16'	7°43'	NEU-W.	LAKE	PV4196	6331	49°36'	10°57'
NEU-M.	MILL	MA1469	5712	50°16'	7°47'	NEU-W.	PONO	PA4800	6332	49°38'	11°03'
NEU-M.	MILL	LA8171	5710	50°17'	7°20'	NEU-W.	PONO	PA3706	6331	49°41'	10°54'
NEU-M.	MILL	NA5853	5824	50°08'	9°49'	NEU-W.	LAKE	PA3901	6331	49°39'	10°56'
NEU-M.	MILL	K89618	5302	50°41'	6°07'	NEU-W.	PONO	PV3488	6431	49°32'	10°51'
NEU-M.	MILL	NA9060	5827	50°11'	10°16'	NEU-W.	PONO	OA0322	6136	49°49'	11°49'
NEU-M.	MILL	MA4706	6215	49°42'	8°16'	NEU-W.	PONO	UO1786	6440	49°30'	12°28'
NEU-M.	MILL	LA7326	6109	49°52'	7°14'	NEU-W.	FRST	LV7152	6709	49°12'	7°14'
NEU-M.	MILL	N80017	5220	50°42'	9°00'	NEU-W.	PONO	NA7160	5825	50°11'	9°59'
NEU-M.	MILL	LV8078	6510	49°27'	7°20'	NEU-W.	POND	PB3408	8030	47°55'	10°47'
NEU-M.	MILL	L84615	5306	50°40'	6°49'	NEU-W.	POND	TO8475	6638	49°23'	12°01'
NEU-M.	MILL	N87907	5326	50°37'	10°07'	NEU-W.	LAKE	TQ9372	6638	49°22'	12°09'
NEU-M.	MILL	LA4348	5906	50°04'	6°49'	NEU-W.	MUW	TQ9270	6638	49°21'	12°08'
NEU-M.	MILL	NA5867	5724	50°15'	9°49'	NEU-W.	PONO	TQ9671	6639	49°21'	12°11'
NEU-M.	MILL	L80972	4803	51°10'	6°16'	NEU-W.	POND	OA0710	6237	49°42'	11°52'
NEU-M.	MILL	MA7016	6117	49°48'	8°35'	NEU-W.	LAKE	OA0211	6236	49°43'	11°48'
NEU-M.	MILL	UR1509	6240	49°42'	12°26'	NEU-W.	PONO	UR0717	6239	49°46'	12°19'
NEU-M.	MILL	MV3888	6414	49°32'	8°08'	NEU-W.	PONO	UR0817	6240	49°46'	12°20'
NEU-M.	MILL	L88061	4909	51°05'	7°17'	NEU-W.	MDW	NA2213	6221	49°46'	9°19'
NEU-M.	MILL	LV6076	6508	49°25'	7°04'	NEU-W.	PONO	QA0171	5736	50°15'	11°49'
NEU-M.	MILL	LV7382	6509	49°29'	7°15'	NEU-W.	POND	TO8377	6538	49°24'	12°01'

NAME	DESIGNATION	GRID REF.	SHEET NO.	LAT.	LONG.	NAME	DESIGNATION	GRID REF.	SHEET NO.	LAT.	LONG.
NEU-W.	POND	TR9406	6338	49°40'	12°08'	NEUBAUER	FARM	NU6717	7925	48°00'	9°54'
NEU-W.	LAKE	PA9601	6336	49°38'	11°43'	NEUBAUER	FARM	NU6523	7925	48°03'	9°52'
NEU-W.	POND	PT1778	8329	47°39'	10°34'	NEUBAUER	FARM	PU9815	8035	47°57'	11°39'
NEU-W.	POND	TO8960	6738	49°15'	12°06'	NEUBAUER	FARM	PU8875	7535	48°30'	11°33'
NEU-W.	POND	PT9698	8135	47°48'	11°37'	NEUBAUER	FARM	UP1310	8041	47°55'	12°30'
NEU-WARENDORF	POPL	MC2756	4013	51°57'	7°56'	NEUBAUER HALDE	SLP	LV9173	6511	49°24'	7°30'
NEU-WIEGBOLOS BUR	POPL	LE9123	2510	53°27'	7°22'	NEUBAUER-W.	LAKE	UQ1257	6740	49°14'	12°25'
NEU-WIESEN	MOW	TR9649	5938	50°03'	12°09'	NEUBAUER-WIESCHEBROCK	FARM	MC1183	3812	52°11'	7°42'
NEU-YORK	FARM	MO3138	3313	52°41'	7°59'	NEUBAUEREI MENBERS	FARM	L08922	3410	52°32'	7°22'
NEU-ZIESKOVEN	EST	LB4839	5107	50°53'	6°50'	NEUBAUERHALDE	FRST	LV9172	6611	49°23'	7°30'
NEUACH	FRST	PV2672	6630	49°23'	10°44'	NEUBAUERM.	MILL	UQ1256	6740	49°14'	12°25'
NEUACHWALD	FRST	PU5880	7432	48°33'	11°08'	NEUBAUERN	FARM	L09244	3210	52°44'	7°24'
NEUACKER	AN	MU3497	7214	48°43'	8°06'	NEUBAUERN	POPL	MO7926	3418	52°35'	8°41'
NEUACKER	AN	NV5354	6724	49°14'	9°44'	NEUBAUERNHF.	FARM	MU4145	7715	48°15'	8°13'
NEUACKER	AN	MU2636	7814	48°10'	8°01'	NEUBAUERNHF.	FARM	MU2246	7713	48°16'	7°57'
NEUACKER	AN	NU1882	7421	48°35'	9°14'	NEUBAUERNHOF	FARM	MU2621	7914	48°02'	8°01'
NEUACKER	AN	NU0745	7720	48°15'	9°05'	NEUBAUERNHOF	FARM	MU2411	8013	47°57'	7°59'
NEUACKER	AN	MU5861	7516	48°24'	8°26'	NEUBAUERNHOF	FARM	MO8310	3518	52°26'	8°45'
NEUACKERSCHLAGHÜTTE	BLDG	NV7229	6925	49°01'	9°59'	NEUBAUERS	POPL	NA9505	6327	49°41'	10°19'
NEUAFRIKA	BLOG	LA0830	6103	49°53'	6°20'	NEUBAUHOF	POPL	NA8956	5827	50°09'	10°15'
NEUAFTEN	FARM	LB2292	4604	51°21'	6°26'	NEUBAUHOF /ALTER BAU/	FARM	UQ3580	6542	49°27'	12°43'
NEUAMLEN	FARM	LO8967	3010	52°56'	7°21'	NEUBAUHÜTTEN	POPL	NT4096	8123	47°49'	9°32'
NEUAMLEN	POPL	MC2735	4213	51°46'	7°56'	NEUBAUMGARTEN	FARM	NU8910	8027	47°56'	10°11'
NEUAICH	POPL	UP2962	7642	48°23'	12°41'	NEUBAUR	FARM	NT1198	8120	47°50'	9°09'
NEUAICHACH	BLOG	NT4398	8123	47°50'	9°34'	NEUBAURENHOF	FARM	ML1870	5713	50°17'	7°51'
NEUAIGN	POPL	UO4965	6643	49°19'	12°55'	NEUBECKER-S.	POPL	MC3239	4114	51°48'	8°01'
NEUAIGN	POPL	UO5166	6643	49°20'	12°57'	NEUBECKUM	POPL	MV3313	7114	48°52'	8°05'
NEUALBENREUTH	POPL	UR1639	6040	49°58'	12°26'	NEUBEN	AN	NU4765	7523	48°26'	9°38'
NEUALP-B.	STRM	PT4265	8431	47°31'	10°53'	NEUBEN	AN	NU3164	7522	48°26'	9°25'
NEUALP-GR.	OTCH	UN3273	8442	47°35'	12°46'	NEUBEREND	POPL	NF3345	1423	54°33'	9°31'
NEUALP-J.H.	BLDG	PT4364	8431	47°31'	10°54'	NEUBERG	AN	NV4293	6423	49°35'	9°35'
NEUALPE	BLOG	UT1278	8336	47°37'	11°49'	NEUBERG	MT	PV9080	6535	49°27'	11°37'
NEUALPEN-B.	OTCH	QT1178	8336	47°37'	11°49'	NEUBERG	AN	MA3637	6014	49°59'	8°07'
NEUALPEN-GR.	UTCH	PT5368	8432	47°33'	11°02'	NEUBERG	AN	MA3134	6014	49°57'	8°02'
NEUALPGR IESS	VAL	PT4367	8431	47°32'	10°54'	NEUBERG	MT	NV5937	6924	49°05'	9°49'
NEUALTHEIM	POPL	LV7547	6809	49°10'	7°17'	NEUBERG	HILL	PA0026	6128	49°53'	10°23'
NEUANGELSDORF	POPL	LB2845	5005	50°56'	6°33'	NEUBERG	AN	NV3162	6622	49°19'	9°26'
NEUARENBERG	POPL	MO1770	3012	52°58'	7°46'	NEUBERG	WT	MU4877	7415	48°33'	8°18'
NEUASBACH	EST	NU8990	7327	48°39'	10°13'	NEUBERG	RDGE	UO6632	6945	49°02'	13°10'
NEUAUBING	POPL	PU8035	7834	48°09'	11°25'	NEUBERG	FARM	MU2875	7414	48°31'	8°02'
NEUAUGUSTENKOOG	MOW	MF8227	1618	54°23'	8°43'	NEUBERG	AN	MA2427	6113	49°53'	7°56'
NEUAULWANGEN	FARM	NT4194	8123	47°48'	9°33'	NEUBERG	AN	NV5095	6324	49°36'	9°41'
NEUBACH	STRM	MV8963	6619	49°19'	8°51'	NEUBERG	FRST	NA2505	6322	49°42'	9°21'
NEUBACH	STRM	MV8761	6618	49°18'	8°49'	NEUBERG	FRST	NA4605	6323	49°42'	9°38'
NEUBACH	STRM	MV6047	6816	49°10'	8°27'	NEUBERG	AN	NV5993	6424	49°35'	9°49'
NEUBACHGRABEN	STRM	MU2364	7513	48°25'	7°58'	NEUBERG	AN	NV4986	6424	49°31'	9°41'
NEUBAIERN	POPL	TO8340	6938	49°04'	12°02'	NEUBERG	AN	NV5083	6424	49°30'	9°41'
NEUBAN	MT	NU1747	7721	48°17'	9°14'	NEUBERG	FARM	MU2761	7514	48°24'	8°01'
NEUBAN	FRST	NU5169	7524	48°28'	9°41'	NEUBERG	HILL	NA6116	6225	49°48'	9°51'
NEUBÄNDLE	FRST	MU0708	8012	47°55'	7°46'	NEUBERG	SLP	NA7240	5926	50°00'	10°00'
NEUBANN	FRST	MU7285	7317	48°37'	8°37'	NEUBERG	FRST	N88117	5226	50°42'	10°09'
NEUBANN	FRST	MU6990	7317	48°40'	8°35'	NEUBERG	HILL	MA4315	6215	49°47'	8°13'
NEUBANZ	POPL	PA4255	5831	50°08'	10°59'	NEUBERG	HILL	MA5106	6215	49°42'	8°19'
NEUBARENTAL	POPL	MV8514	7118	48°53'	8°48'	NEUBERG	AN	MA3412	6214	49°44'	8°05'
NEUBARSTEDE	POPL	LE9223	2510	53°27'	7°22'	NEUBERG	AN	MA3910	6214	49°44'	8°09'
NEUBAU	FARM	TP8379	7438	48°32'	12°04'	NEUBERG	AN	MT4770	8415	47°35'	8°18'
NEUBAU	FARM	N80655	4920	51°03'	9°05'	NEUBERG	FRST	MT1563	8413	47°31'	7°52'
NEUBAU	POPL	UQ1257	6740	49°14'	12°25'	NEUBERG	AN	MT7691	8218	47°46'	8°41'
NEUBAU	FARM	PV5797	6333	49°36'	11°10'	NEUBERG	AN	NT2089	8221	47°45'	9°16'
NEUBAU	BLOG	UO5124	7043	48°57'	12°58'	NEUBERG	FARM	NT4590	8223	47°46'	9°36'
NEUBAU	POPL	QA0444	5937	50°01'	11°51'	NEUBERG	AN	NV1338	6921	49°06'	9°11'
NEUBAU	FARM	PA9252	5936	50°05'	11°41'	NEUBERG	HILL	MA5041	5915	50°01'	8°18'
NEUBAU	FARM	PA9354	5836	50°06'	11°42'	NEUBERG	SOLE	N88016	5326	50°41'	10°08'
NEUBAU	POPL	NT4790	8223	47°46'	9°38'	NEUBERG	FRST	NA4407	6223	49°43'	9°37'
NEUBAU	FARM	TR9944	5939	50°01'	12°11'	NEUBERG	AN	MA3823	6114	49°51'	8°08'
NEUBAU	FARM	UR1611	6240	49°43'	12°27'	NEUBERG	HILL	MV4688	6415	49°32'	8°15'
NEUBAU	POPL	UO3479	6542	49°26'	12°43'	NEUBERG	FARM	PU0509	8028	47°55'	10°25'
NEUBAU	FARM	MV7732	6918	49°02'	8°41'	NEUBERG	HILL	NU0054	7620	48°20'	9°00'
NEUBAU	POPL	PA5969	5733	50°15'	11°14'	NEUBERG	AN	LA4519	6107	49°48'	6°51'
NEUBAU	POPL	TR9773	5738	50°16'	12°09'	NEUBERG	MT	LA4624	6107	49°51'	6°52'
NEUBAU	POPL	MA1102	6312	49°40'	7°46'	NEUBERG	AN	NV5751	6724	49°12'	9°47'
NEUBAU	BLDG	NA3429	6022	49°55'	9°28'	NEUBERG	AN	NV0830	6920	49°01'	9°07'
NEUBAU	FARM	NV8509	7126	48°50'	10°10'	NEUBERG	FRST	NA4205	6223	49°42'	9°35'
NEUBAU	EST	TR9403	6338	49°39'	12°09'	NEUBERG	FARM	UP1958	7641	48°21'	12°34'
NEUBAU	FRST	PU1080	7428	48°34'	10°29'	NEUBERG	HILL	PV8611	7135	48°49'	11°32'
NEUBAU	FARM	TO9457	6739	49°14'	12°10'	NEUBERG	AN	NA7107	6225	49°43'	9°59'
NEUBAU	BLDG	QU0135	7836	48°08'	11°42'	NEUBERG	AN	NU2317	7021	48°54'	9°19'
NEUBAU	FARM	TP9518	8039	47°59'	12°15'	NEUBERG	AN	MV6422	7017	48°57'	8°31'
NEUBAU F.HS.	BLDG	LV9273	6511	49°24'	7°31'	NEUBERG	AN	MV6916	7017	48°54'	8°35'
NEUBAUER	FARM	QU1184	7437	48°34'	11°52'	NEUBERG	HILL	MV1398	6312	49°38'	7°48'
NEUBAUER	FARM	MD3248	3214	52°47'	7°59'	NEUBERG	FARM	MT4377	8315	47°39'	8°14'
NEUBAUER	FARM	NU6613	8025	47°58'	9°53'	NEUBERG	POPL	MT7081	8317	47°41'	8°36'
NEUBAUER	FARM	NU8611	8026	47°57'	10°09'	NEUBERG	AN	MV5004	7215	48°47'	8°19'
NEUBAUER	FARM	PU2994	7330	48°41'	10°45'	NEUBERG	MOW	NV5045	6824	49°09'	9°41'

NAME	DESIGNATION	GRID REF.	SHEET NO.	LAT.	LONG.	NAME	DESIGNATION	GRID REF.	SHEET NO.	LAT.	LONG.
NEUBERG	MT	NV5342	6824	49°08'	9°44'	NEUBRONN	POPL	NV7079	6525	49°28'	9°58'
NEUBERG	FRST	MA9816	6219	49°48'	8°58'	NEUBRONN	POPL	NV7115	7125	48°53'	9°58'
NEUBERG	AN	MA8907	6219	49°43'	8°51'	NEUBRONN	POPL	NU2403	8121	47°53'	9°19'
NEUBERG	AN	NV5964	6624	49°19'	9°49'	NEUBRONNEN	FRST	MV8208	7118	48°49'	8°45'
NEUBERG	AN	NV6168	6625	49°22'	9°50'	NEUBRONNER HOLZ	FRST	NV6979	6525	49°28'	9°57'
NEUBERG	AN	NV5269	6624	49°22'	9°43'	NEUBRONNERHE IDE	FRST	MV5468	6616	49°22'	8°22'
NEUBERG	AN	NV0252	6720	49°13'	9°02'	NEUBRONNERSCHLAG	FRST	MV5468	6616	49°22'	8°22'
NEUBERG	AN	NV1853	6721	49°14'	9°15'	NEUBRUCH	MOW	UQ0728	7040	48°58'	12°22'
NEUBERG	HILL	MV4179	6515	49°28'	8°11'	NEUBRUCH	MOW	NV8617	7027	48°54'	10°10'
NEUBERG	FRST	NV1160	6720	49°18'	9°09'	NEUBRUCH	AN	NV8620	7027	48°56'	10°10'
NEUBERG	AN	MA3630	6014	49°55'	8°07'	NEUBRUCH	MOW	MU6716	8017	48°00'	8°34'
NEUBERG	HILL	MA4933	6015	49°57'	8°17'	NEUBRUCH	FRST	PA7606	6334	49°41'	11°26'
NEUBERG	AN	NV1348	6821	49°11'	9°11'	NEUBRUCH	AN	PV7095	6434	49°35'	11°21'
NEUBERG	AN	NV3446	6822	49°10'	9°28'	NEUBRUCH	AN	MU1668	7513	48°28'	7°52'
NEUBERG	AN	NV3144	6822	49°09'	9°25'	NEUBRUCH	POPL	UQ8816	7146	48°53'	13°28'
NEUBERG	AN	NV2346	6821	49°10'	9°19'	NEUBRUCH	AN	MV4622	7015	48°57'	8°16'
NEUBERG	FRST	MV9946	6819	49°10'	8°59'	NEUBRUCH	AN	NU0184	7320	48°36'	9°01'
NEUBERG	AN	MV8846	6819	49°10'	8°50'	NEUBRUCH	AN	NU3989	7323	48°39'	9°32'
NEUBERG	FARM	TP9035	7839	48°08'	12°11'	NEUBRUCH	SLP	MA4310	6215	49°44'	8°13'
NEUBERG	AN	MU0300	8112	47°51'	7°42'	NEUBRUCH	AN	MT7590	8218	47°46'	8°40'
NEUBERG FORST	FRST	NA6820	6125	49°50'	9°57'	NEUBRUCH	FARM	NU0713	8027	47°58'	10°10'
NEUBERG BODEN	AN	NA5117	6124	49°48'	9°43'	NEUBRUCH	AN	MU8887	7319	48°38'	8°50'
NEUBERGER WEG	ROAD	MA5032	6015	49°56'	8°18'	NEUBRUCH	AN	MT9082	8319	47°41'	8°52'
NEUBERGHALDE	FRST	MT4769	8415	47°34'	8°18'	NEUBRUCH	MT	NA7209	6226	49°44'	10°00'
NEUBERGHFN	BLOG	PU9336	7835	48°09'	11°36'	NEUBRUCH	AN	MV6918	7017	48°55'	8°35'
NEUBERGHOLZ	BLOG	PE1430	2430	53°30'	10°43'	NEUBRUCH	AN	MV6517	7017	48°54'	8°31'
NEUBERGING	POPL	UQ5234	6943	49°02'	12°58'	NEUBRUCH	FRST	MV6767	6617	49°21'	8°33'
NEUBERGLEIN	AN	NV5488	6424	49°32'	9°45'	NEUBRUCH	MOW	PU5923	7932	48°02'	11°08'
NEUBERGS-GR.	VAL	NA4623	6123	49°51'	9°38'	NEUBRUCH	MOW	NV3634	6923	49°03'	9°29'
NEUBERGS-GR.	GRGE	NA5936	6024	49°58'	9°49'	NEUBRUCH	AN	NV3031	6922	49°02'	9°25'
NEUBERGS-GR.	GRGE	NA0825	6120	49°53'	9°07'	NEUBRUCH	AN	NV5060	6724	49°17'	9°41'
NEUBERGSHOF	FARM	NA4178	5623	50°21'	9°35'	NEUBRUCH	AN	NV4522	7023	48°57'	9°37'
NEUBERGS HOHLE	GRGE	MA9929	6019	49°55'	8°59'	NEUBRUCH	AN	MV4317	7015	48°54'	8°13'
NEUBERGWALD	FRST	PA1000	6329	49°38'	10°31'	NEUBRUCH	AN	MV6218	7016	48°55'	8°29'
NEUBERGWEG	ROAD	NA5118	6124	49°49'	9°43'	NEUBRUCH	MOW	PU5332	7832	48°07'	11°04'
NEUBERT	AN	NU4129	7823	48°07'	9°33'	NEUBRUCH	AN	MT6291	8216	47°46'	8°29'
NEUBERN	POPL	IN8595	8238	47°46'	12°08'	NEUBRUCHE	AN	NU6448	7725	48°17'	9°52'
NEUBERG	POPL	PU9828	7935	48°04'	11°40'	NEUBRUCHHAUSEN	POPL	MU8854	3118	52°50'	8°49'
NEUBERG	POPL	PU9928	7936	48°04'	11°40'	NEUBRUCHHAUSEN	POPL	MU8954	3119	52°50'	8°50'
NEUBICHEL	AN	PU2126	7929	48°04'	10°37'	NEUBRUCHSHOF	FARM	LC1620	4304	51°36'	6°20'
NEUBICHEL	MOW	PU2026	7929	48°05'	10°37'	NEUBRUCHSRUTHE	AN	MA6514	6217	49°47'	8°31'
NEUBICHEL ALPE	BLOG	UN4495	8243	47°47'	12°55'	NEUBRUCHTORWEG	ROAD	NU0799	7220	48°45'	9°06'
NEUBICHL	FARM	UP0917	8040	47°59'	12°26'	NEUBRUCHWIESEN	MOW	MV6644	6817	49°09'	8°32'
NEUBILL	AN	LE6049	2307	53°40'	6°53'	NEUBRUCHWIESEN	MOW	N84475	4723	51°13'	9°38'
NEUBISHAU	MOW	NU6671	7525	48°29'	9°53'	NEUBRÜCK	FARM	L85884	4707	51°17'	6°58'
NEUBISSEE	FRST	NF7207	1726	54°12'	10°06'	NEUBRÜCK	BLOG	L85183	4707	51°17'	6°52'
NEUBISSENHOF	FARM	LC2026	4304	51°39'	6°24'	NEUBRÜCK	FARM	MC6841	4117	51°49'	8°32'
NEUBODENBERG	POPL	L86657	4908	51°03'	7°05'	NEUBRÜCK	POPL	NU9603	3628	52°22'	10°25'
NEUBOKEL	POPL	PD0016	3528	52°29'	10°28'	NEUBRÜCK	FARM	L89749	5011	50°59'	7°32'
NEUBOKNIS	FARM	NF5551	1325	54°36'	9°51'	NEUBRÜCK	POPL	L83467	4805	51°08'	6°38'
NEUBOLHEIM	MILL	NU8588	7326	48°38'	10°09'	NEUBRÜCK	FARM	NF5029	1524	54°24'	9°46'
NEUBÖLLINGER HOF	EST	NV1147	6820	49°10'	9°09'	NEUBRÜCK	POPL	KA9370	5702	50°15'	6°06'
NEUBÖLTERSEN	POPL	NE0505	2729	53°18'	9°04'	NEUBRÜCK	FARM	NF3457	1323	54°39'	9°32'
NEUBÖRGER	POPL	LD9568	3010	52°57'	7°26'	NEUBRÜCK	FARM	NF3453	1323	54°37'	9°32'
NEUBÖRM	POPL	NF2530	1522	54°25'	9°23'	NEUBRÜCK	FARM	PV2261	6630	49°21'	10°41'
NEUBORN	HILL	MA6375	5616	50°19'	8°29'	NEUBRÜCK	AN	MU1002	8112	47°52'	7°48'
NEUBORN	FARM	MA0874	5612	50°19'	7°43'	NEUBRÜCKE	AN	MV5952	6716	49°13'	8°26'
NEUBORN	AN	MA3619	6114	49°49'	8°07'	NEUBRÜCKE	POPL	M82769	4813	51°10'	7°58'
NEUBORN	SPRG	MA8227	6118	49°54'	8°45'	NEUBRÜCKE	AN	NU7964	7526	48°25'	10°04'
NEUBORN	FARM	MA0665	5712	50°14'	7°41'	NEUBRÜCKER M.	MILL	LV6796	6308	49°36'	7°10'
NEUBORN	FARM	L86948	5008	50°58'	7°08'	NEUBRÜCKHÜBEL	HILL	MV1243	6812	49°08'	7°47'
NEUBORN SCHN.	ROAD	MA8227	6118	49°54'	8°45'	NEUBRÜHL-8.	STRM	MA0338	6011	49°59'	7°39'
NEUBORN SCHN.	ROAD	MA8227	6018	49°54'	8°45'	NEUBRUNN	POPL	UQ8538	6946	49°05'	13°26'
NEUBÖRNSEN	POPL	NE8527	2527	53°29'	10°17'	NEUBRUNN	POPL	PA2144	5930	50°02'	10°41'
NEUBÖSE	FARM	NT5683	8224	47°42'	9°45'	NEUBRUNN	AN	MT7284	8217	47°42'	8°38'
NEUBOURHEIM	BLOG	LB1243	5004	50°54'	6°19'	NEUBRUNN	POPL	NA4809	6224	49°44'	9°40'
NEUBR.	SPRG	MU7399	7217	48°45'	8°38'	NEUBRUNN	FARM	MT8478	8318	47°39'	8°47'
NEUBR.	SPRG	MU7096	7217	48°43'	8°35'	NEUBRUNN	AN	NV6010	7124	48°50'	9°49'
NEUBR.	SPRG	MU6718	7917	48°01'	8°34'	NEUBRUNN	MOW	MV9270	6619	49°23'	8°53'
NEUBR.	WELL	MU5946	7716	48°16'	8°27'	NEUBRÜNNELE	SPRG	MU8735	7818	48°10'	8°50'
NEUBR.	WELL	NU1084	7320	48°36'	9°08'	NEUBRUNNEN	AN	NU5520	7916	48°02'	8°24'
NEUBR.	SPRG	MU7416	7917	48°00'	8°39'	NEUBRUNNEN	FARM	MT4764	8415	47°32'	8°18'
NEUBR.	WELL	MU0610	8012	47°56'	7°44'	NEUBRUNNEN	WELL	NV5009	7124	48°50'	9°41'
NEUBRAND	SOLE	PV9122	7035	48°55'	11°37'	NEUBRUNNEN	AN	MU5729	7816	48°07'	8°25'
NEUBRASKA	FARM	NE6385	1925	54°01'	9°58'	NEUBRUNNEN	WELL	NV4330	6923	49°01'	9°35'
NEUBRECHE	AN	MT6493	8217	47°47'	8°31'	NEUBRUNNEN	FRST	MV5831	6916	49°02'	8°26'
NEUBREITENFELDERHOF	FARM	LV7671	6609	49°23'	7°17'	NEUBRUNNEN SCHLAG	ROAD	MV6699	6317	49°38'	8°32'
NEUBRENDEBACH	POPL	MB1523	5212	50°45'	7°48'	NEUBRUNNENACKER	AN	MV5017	7015	48°54'	8°19'
NEUBRIACH	POPL	NT4896	8123	47°49'	9°38'	NEUBRUNNENGEWANN	AN	MA6101	6316	49°40'	8°28'
NEUBRNHF.	FARM	MU3345	7714	48°15'	8°06'	NEUBRUNNENSCHLAG	FRST	MV6218	7016	48°55'	8°29'
NEUBRNHF.	FARM	MU4734	7815	48°09'	8°17'	NEUBRUNNER REVIER	FRST	UQ8535	6946	49°03'	13°26'
NEUBROD	AN	NA4902	6324	49°40'	9°41'	NEUBRUNNER RIED	MOW	NU6734	7825	48°09'	9°54'
NEUBRONN	POPL	NV6088	6424	49°32'	9°50'	NEUBRUNNERHOF / KALTE HERBERGE /	FARM	MU8102	8118	47°52'	8°45'
NEUBRONN	POPL	PV1671	6629	49°23'	10°36'	NEUBRUNNKL.	VAL	NU1183	7320	48°36'	9°09'

NAME	DESIGNATION	GRID REF.	SHEET NO.	LAT.	LONG.	NAME	DESIGNATION	GRID REF.	SHEET NO.	LAT.	LONG.
NEUBRUNNWASEN	FRST	NU108J	7320	48°36'	9°08'	NEUDÖBL	FARM	UP7569	7545	48°28'	13°19'
NEUBRUNST	POPL	UQ7448	6845	49°10'	13°16'	NEUDÖBL	FARM	UP7368	7545	48°27'	13°17'
NEUBRUNSTER B.	STRM	UQ7448	6845	49°10'	13°16'	NEUDORF	POPL	MC9600	4519	51°27'	8°56'
NEUBUCH	FRST	NA5268	5724	50°16'	9°44'	NEUDORF	POPL	NT9985	8227	47°43'	10°19'
NEUBUCH	AN	NU2358	7621	48°22'	9°19'	NEUDORF	POPL	PV4725	7032	48°58'	11°01'
NEUBUCHENBRUNN	FARM	PUO 713	8028	47°58'	10°26'	NEUDORF	POPL	TQ8827	7038	48°58'	12°06'
NEUBÜCKEN	POPL	NE4082	2023	53°59'	9°37'	NEUDORF	POPL	TQ8139	6938	49°04'	12°00'
NEUBÜHL	AN	NT2589	8222	47°45'	9°20'	NEUDORF	POPL	NA9522	6128	49°50'	10°23'
NEUBÜHL	MOW	NU2675	7422	48°32'	9°21'	NEUDORF	POPL	PF0518	1629	54°18'	10°37'
NEUBÜHLE IN SKNOCK	HILL	PA6919	6134	49°48'	11°21'	NEUDORF	POPL	MU0880	7412	48°34'	7°45'
NEUBÜLACH	POPL	MU7790	7318	48°40'	8°41'	NEUDORF	POPL	KA9500	6302	49°37'	6°10'
NEUBÜND	AN	MU1778	7413	48°33'	7°53'	NEUDORF	POPL	PA7007	6334	49°41'	11°22'
NEUBURG	FARM	PT0191	8228	47°46'	10°21'	NEUDORF	POPL	NA1900	6321	49°39'	9°16'
NEUBURG	FARM	NT8989	8227	47°45'	10°11'	NEUDORF	POPL	NA2029	6021	49°55'	9°17'
NEUBURG	MT	PA7229	6134	49°53'	11°23'	NEUDORF	POPL	PA5926	6133	49°52'	11°13'
NEUBURG	RUIN	MT9577	8319	47°39'	8°56'	NEUDORF	POPL	PA6220	6133	49°49'	11°15'
NEUBURG	POPL	MT9577	8319	47°39'	8°56'	NEUDORF	POPL	UQ8512	7146	48°51'	13°26'
NEUBURG	FRST	MA5553	5816	50°08'	8°22'	NEUDORF	POPL	LV4858	6707	49°15'	6°55'
NEUBURG	POPL	MD0497	2711	53°13'	7°24'	NEUDORF	POPL	ME1711	2612	53°20'	7°45'
NEUBURG	FARM	UP2060	7641	48°22'	12°34'	NEUDORF	POPL	NA5860	5824	50°11'	9°49'
NEUBURG	FARM	NF0152	1320	54°37'	9°01'	NEUDORF	POPL	ME4411	2614	53°21'	8°10'
NEUBURG	FARM	ME6433	2416	53°33'	8°28'	NEUDORF	POPL	NA2268	5721	50°16'	9°19'
NEUBURG	POPL	NU4343	7723	48°14'	9°35'	NEUDORF	POPL	PA6248	5933	50°04'	11°16'
NEUBURG /MEERHAUS/	FARM	LE8418	2509	53°24'	7°16'	NEUDORF	POPL	PA6944	5934	50°01'	11°22'
NEUBURG A.D.DONAU	POPL	PV6000	7233	48°44'	11°11'	NEUDORF	POPL	PA8945	5935	50°02'	11°38'
NEUBURG A.D.KAMMEL	POPL	PU0051	7628	48°18'	10°21'	NEUDORF	POPL	KA9517	5302	50°40'	6°06'
NEUBURG A.I.	POPL	UP8574	7446	48°30'	13°26'	NEUDORF	POPL	PD0821	3429	52°32'	10°35'
NEUBURG A.RH.	POPL	MV4526	7015	48°59'	8°15'	NEUDORF	POPL	PA8112	6235	49°44'	11°31'
NEUBURG STIFT	BLDG	MV8174	6518	49°25'	8°44'	NEUDORF	POPL	NO3338	3322	52°41'	9°29'
NEUBURGER HOLZ	FRST	UP6884	7445	48°36'	13°13'	NEUDORF	POPL	MA0180	5611	50°22'	7°37'
NEUBURGERFAHRE	FERY	MO0498	2711	53°13'	7°34'	NEUDORF	POPL	ME1542	2312	53°37'	7°43'
NEUBURGHOF	FARM	NU7185	7325	48°37'	9°58'	NEUDORF	POPL	UR1510	6240	49°43'	12°26'
NEUBURGWEIER	POPL	MV4624	7015	48°58'	8°16'	NEUDORF	POPL	PE0399	1824	54°08'	10°35'
NEUBURGWSTG.	FARM	PA6072	5733	50°17'	11°15'	NEUDORF	POPL	ME4412	2615	53°21'	8°10'
NEUBURGSCHIEDT	FARM	L85680	4707	51°15'	6°56'	NEUDORF	POPL	PV0863	6628	49°19'	10°29'
NEUBUSCH	FRST	LA6663	5708	50°12'	7°07'	NEUDORF	POPL	PV2175	6530	49°25'	10°40'
NEUBUSCHBELL	POPL	L84344	5006	50°56'	6°46'	NEUDORF	POPL	URO342	5939	50°00'	12°15'
NEUBUSCHENHOVEN	FARM	L85378	4707	51°14'	6°53'	NEUDORF	POPL	PA9773	5736	50°17'	11°46'
NEUBUSK	POPL	VQ0126	7047	48°59'	13°39'	NEUDORF	POPL	L84699	4506	51°25'	6°47'
NEUDAMNER SÄG-M.	MILL	MV0946	6812	49°10'	7°45'	NEUDORF	POPL	QA1255	5837	50°07'	11°58'
NEUDAMM	ROAD	MA5604	6316	49°41'	8°23'	NEUDORF	POPL	UR3000	6341	49°38'	12°39'
NEUDAMM	FARM	NF6130	1525	54°25'	9°56'	NEUDORF	POPL	NE7125	2526	53°28'	10°04'
NEUDAMM	FARM	MF8281	1118	54°52'	8°43'	NEUDORF	POPL	UP8977	7447	48°32'	13°30'
NEUDARCHAU	POPL	PD2699	2731	53°14'	10°52'	NEUDORF	POPL	MV6347	6816	49°10'	8°29'
NEUDAU	FARM	U01822	7041	48°55'	12°31'	NEUDORF	POPL	PV0963	6624	49°19'	10°30'
NEUDAU	FARM	UP5669	7544	48°27'	13°03'	NEUDORF	BLDG	MF7982	1118	54°53'	8°40'
NEUDECK	FARM	UQ1634	6940	49°02'	12°29'	NEUDORF	POPL	NU5044	7724	48°15'	9°40'
NEUDECK	FARM	TP9684	7439	48°35'	12°14'	NEUDORF	POPL	UP1714	8041	47°57'	12°33'
NEUDECK	POPL	UQ1576	6540	49°24'	12°27'	NEUDORF B EBRACH	POPL	PA1025	6129	49°52'	10°32'
NEUDECK	FARM	UN4176	8343	47°37'	12°53'	NEUDORF B.EBENSFELD	POPL	PA3648	5931	50°04'	10°54'
NEUDECK	FARM	TP9452	7739	48°17'	12°13'	NEUDORF B.LUHE	POPL	TQ9095	6438	49°34'	12°05'
NEUDECK	FARM	PU2898	7230	48°43'	10°44'	NEUDORF B.SCHESSELITZ	POPL	PA4933	6032	49°56'	11°05'
NEUDECK	RUIN	PA6019	6133	49°48'	11°13'	NEUDORF BORNSTEIN	POPL	NF6132	1525	54°26'	9°56'
NEUDECK	FARM	UP1335	7840	48°08'	12°29'	NEUDORFER ALLEE	ROAD	MV6249	6816	49°12'	8°29'
NEUDECK	FARM	UP1429	7941	48°05'	12°30'	NEUDORFER FELS	CLIF	QA1154	5837	50°06'	11°57'
NEUDECK	POPL	TP9427	7939	48°04'	12°14'	NEUDORFER H.	FRST	U08512	7146	48°51'	13°26'
NEUDECK	FARM	PU3254	7630	48°22'	10°47'	NEUDORFER HEUWEG	ROAD	MV6447	6817	49°10'	8°31'
NEUDECK	FRST	PA8300	6335	49°37'	11°32'	NEUDORFER HÖHE	FRST	NV2199	6321	49°39'	9°17'
NEUDECK	POPL	NV3050	6722	49°12'	9°25'	NEUDORFER MÜHLE /SCHÜNBORNER MÜHLE/	MILL	MV6448	6817	49°11'	8°31'
NEUDECK	MILL	U01846	6841	49°08'	12°30'	NEUDORFER WALD	FRST	NA2369	5722	50°16'	9°19'
NEUDECK	FARM	TP9266	7539	48°25'	12°11'	NEUDORFER WALD	FRST	MA2550	5913	50°06'	7°57'
NEUDECK	FARM	UP5765	7544	48°25'	13°04'	NEUDORFER WALD	FRST	MA3746	5914	50°04'	8°07'
NEUDECK	BLDG	PT3268	8430	47°33'	10°45'	NEUDORFER WALD	FRST	MA2550	5813	50°06'	7°57'
NEUDECKER-B.	STRM	UQ1746	6841	49°08'	12°29'	NEUDORFER-M.	MILL	QA1256	5837	50°07'	11°58'
NEUDECKERB.	STRM	UQ1548	6840	49°09'	12°28'	NEUDORFERHOF	EST	MA1010	6212	49°44'	7°45'
NEUDEICH	FARM	ME3628	2414	53°30'	8°02'	NEUDORFERMOOR	MOW	ME1812	2612	53°21'	7°46'
NEUDEICHERROLL	FARM	LE7640	2408	53°36'	7°08'	NEUDORFERMÜHLE	MILL	PV0963	6629	49°19'	10°30'
NEUDELLERHOF	FARM	L85083	4707	51°17'	6°51'	NEUDORFERWALD	FRST	TQ9093	6438	49°33'	12°06'
NEUDEMLING	POPL	U00033	6939	49°01'	12°16'	NEUDÖRFLEIN	POPL	QA0273	5737	50°16'	11°50'
NEUDENAU	POPL	NV1960	6721	49°17'	9°16'	NEUDÖRFLES	POPL	PA4071	5731	50°16'	10°58'
NEUDENAUER WEG	ROAD	NV2066	6621	49°21'	9°17'	NEUDORN	FARM	M81623	5212	50°45'	7°49'
NEUDENUEICH	POPL	NE4047	2323	53°40'	9°37'	NEUDORNAP	POPL	L86478	4708	51°14'	7°03'
NEUDERTING	POPL	UP6694	7345	48°41'	13°11'	NEUDÖRPN	POPL	LQ9268	3010	52°57'	7°23'
NEUDES	POPL	TR8554	5938	50°06'	11°59'	NEUDÖTZINGEN	POPL	PD3690	2832	53°08'	11°02'
NEUDES-BERG	MT	TR8661	5838	50°10'	12°00'	NEUDORSENFELD	POPL	PA7943	5935	50°01'	11°30'
NEUDEUERLING	POPL	QV1135	6937	49°02'	11°53'	NEUDÖRRLAS	EST	TR9454	5838	50°06'	12°07'
NEUDICHAU	FARM	QU2325	7937	48°02'	11°59'	NEUDUYENSTEOT	POPL	NF4523	1624	54°21'	9°41'
NEUIDESBURGERHOF	FARM	LAI226	6104	49°51'	6°23'	NEUE ÄCKER	FRST	NU0891	7320	48°40'	9°07'
NEUIDESENHOF	FARM	PV9560	6736	49°16'	11°41'	NEUE ÄCKER	MOW	NV2995	6322	49°36'	9°24'
NEUIDESSEN	POPL	PU5613	8032	47°57'	11°05'	NEUE ÄCKER	AN	NA2510	6222	49°44'	9°21'
NEUIDIETENHOLZ	FARM	PV2275	6530	49°25'	10°41'	NEUE ÄCKER	AN	NU1282	7421	48°35'	9°10'
NEUIDINGEN	POPL	MU6806	8017	47°54'	8°34'	NEUE ÄCKER	AN	NU1774	7421	48°31'	9°14'
NEUIDINGERWEG	ROAD	MU6708	8017	47°55'	8°34'	NEUE ÄCKER	AN	NU1282	7420	48°35'	9°10'
NEUDÖBEL	FRST	UP7289	7345	48°38'	13°16'	NEUE ÄCKER	AN	NV4749	6823	49°11'	9°38'

NAME	DESIGNATION	GRID REF.	SHEET NO.	LAT.	LONG.	NAME	DESIGNATION	GRID REF.	SHEET NO.	LAT.	LONG.
NEUE ÄCKER	AN	NU0161	7520	48°24'	9°01'	NEUE KALKHÜTTE	BLDG	PF0503	1829	54°10'	10°37'
NEUE ÄCKER HÖHE	AN	MV8914	7119	48°53'	8°51'	NEUE KÄMPE	AN	MD6244	3216	52°45'	8°26'
NEUE ÄCKERSTEIGE	ROAD	NU0774	7420	48°31'	9°05'	NEUE KÄMPE	AN	MD2952	3113	52°49'	7°57'
NEUE AECKER	AN	MU3498	7214	48°44'	8°06'	NEUE KÄMPE	AN	MD4754	3115	52°50'	8°13'
NEUE ALLEE	ROAD	LB5010	5307	50°37'	6°53'	NEUE KÄMPE	AN	MD4797	2715	53°13'	8°13'
NEUE ALLEE	ROAD	NU1077	7420	48°33'	9°08'	NEUE KÄMPE	AN	MD5096	2715	53°13'	8°15'
NEUE ANLAGE	AN	MA3038	6014	49°59'	8°01'	NEUE KATE	FARM	NE7995	1827	54°06'	10°13'
NEUE ANLAGE	PARK	MA4837	6015	49°59'	8°16'	NEUE KIRCHE	CHCH	MF7740	1417	54°30'	8°39'
NEUE AU	STRM	NF0754	1320	54°38'	9°07'	NEUE KLAUSE	BLDG	QT1374	8437	47°35'	11°50'
NEUE AU	STRM	NF0554	1320	54°38'	9°05'	NEUE KLAUSE	BLDG	PT8867	8435	47°32'	11°30'
NEUE AUE	MOW	MA5334	6016	49°57'	8°21'	NEUE KOLWESTHAUSEN	POPL	LC8711	4410	51°32'	7°22'
NEUE AUE	STRM	ND7022	3426	52°33'	10°02'	NEUE KONDELSTR.	ROAD	LA6347	5908	50°04'	7°05'
NEUE AUE	STRM	ND7118	3426	52°40'	10°03'	NEUE KRESSAU	FRST	UO0489	6439	49°31'	12°17'
NEUE AUTER	STRM	NO3919	3423	52°31'	9°34'	NEUE KUHSCHIED	FARM	K89326	5202	50°45'	6°04'
NEUE B.	MT	MA9816	6119	49°48'	8°58'	NEUE KULM	SLP	UQ0490	6439	49°32'	12°17'
NEUE B.	AN	MA8969	5719	50°16'	8°51'	NEUE LAND	AN	MA7536	6017	49°58'	8°39'
NEUE BAHN	ROAD	PD1627	3430	52°35'	10°43'	NEUE LANOESKRONE	MINE	M83020	5214	50°44'	8°01'
NEUE BERG	AN	MA3928	6014	49°54'	8°09'	NEUE LANDWEHR	ROAD	MC7021	4317	51°38'	8°34'
NEUE BLOCKH.	BLDG	NV4802	7223	48°46'	9°39'	NEUE LANDWEHR	ROAD	MC7018	4317	51°37'	8°34'
NEUE BOHLEN M.	MILL	MA7618	6118	49°49'	8°40'	NEUE LAUTER	STRM	MV4425	7015	48°58'	8°14'
NEUE BR.	BRDG	NA0859	5820	50°11'	9°07'	NEUE LEINE	STRM	N86397	4525	51°25'	9°55'
NEUE BREMM	BLDG	LV5253	6707	49°13'	6°58'	NEUE M.	MILL	NC1476	3821	52°08'	9°12'
NEUE BRÜCKE	BRDG	N87091	4626	51°22'	10°01'	NEUE M.	MILL	NC0208	4420	51°31'	9°02'
NEUE BRÜCKE	BRDG	MA6233	6016	49°57'	8°28'	NEUE M.	MILL	NC2208	4421	51°31'	9°19'
NEUE BRÜCKE	BRDG	MU9882	7419	48°35'	8°58'	NEUE M.	MILL	NC8980	3827	52°10'	10°18'
NEUE BRUNNEN	AN	MU6718	7917	48°01'	8°34'	NEUE M.	MILL	LC6967	3908	52°02'	7°05'
NEUE BRUNNWEG	ROAD	MV7490	6417	49°34'	8°38'	NEUE M.	MILL	N81956	4921	51°03'	9°16'
NEUE CONSTANZ	MINE	MB5518	5216	50°43'	8°22'	NEUE M.	MILL	NC2704	4522	51°29'	9°23'
NEUE DEEL	AN	ME4418	2514	53°24'	8°10'	NEUE M.	MILL	MC4565	3915	52°02'	8°12'
NEUE DILFT	STRM	ME0546	2311	53°39'	7°34'	NEUE M.	MILL	MC3858	4014	51°58'	8°06'
NEUE DILFT	STRM	ME0245	2311	53°39'	7°31'	NEUE M.	MILL	MC2676	3813	52°08'	7°55'
NEUE OORF	POPL	MC8571	3918	52°05'	8°47'	NEUE M.	MILL	NA3273	5622	50°18'	9°27'
NEUE ORUSEL	BLDG	N82884	4622	51°18'	9°24'	NEUE M.	MILL	N86552	4925	51°01'	9°56'
NEUE DUMRIGSTR.	ROAD	MT4183	8215	47°42'	8°13'	NEUE M.	MILL	PC1386	3729	52°13'	10°39'
NEUE DUMRIGSTR.	ROAD	MT4084	8215	47°42'	8°12'	NEUE M.	MILL	MB5354	4916	51°02'	8°20'
NEUE ECK	FARM	MU3821	7915	48°02'	8°10'	NEUE M.	MILL	L87738	5109	50°53'	7°15'
NEUE EITER	STRM	ND0055	3120	52°51'	9°00'	NEUE M.	MILL	M88837	5118	50°53'	8°50'
NEUE ELSE	STRM	MC7082	3817	52°11'	8°34'	NEUE M.	MILL	NC8236	4227	51°46'	10°11'
NEUE ELSE	STRM	MC6483	3816	52°12'	8°28'	NEUE M.	MILL	M80868	4812	51°09'	7°41'
NEUE EMSCHER	CNAL	LC4410	4406	51°31'	6°45'	NEUE M.	MILL	LB7464	4809	51°07'	7°12'
NEUE EMSCHER	CNAL	LC4708	4406	51°30'	6°48'	NEUE M.	MILL	LC3100	4505	51°26'	6°34'
NEUE EMSCHER	STRM	LC4907	4506	51°30'	6°49'	NEUE M.	MILL	PC1110	4429	51°32'	10°36'
NEUE EXTER	STRM	NC0581	3820	52°11'	9°04'	NEUE M.	MILL	MA9808	6219	49°43'	8°58'
NEUE FALLE	FRST	ME9037	2419	53°35'	8°51'	NEUE M.	MILL	PE0527	2529	53°29'	10°35'
NEUE FEUERÄCKER	AN	MV9467	6619	49°21'	8°55'	NEUE M.	MILL	NC8919	4327	51°37'	10°17'
NEUE FINKAHLENHEIDE	FARM	ND1526	3421	52°35'	9°13'	NEUE M.	MILL	MC5350	4015	51°54'	8°19'
NEUE FORST	FRST	NE9601	2728	53°15'	10°26'	NEUE M.	MILL	N82189	4621	51°21'	9°18'
NEUE FORST	FRST	ND1417	3421	52°30'	9°13'	NEUE M.	MILL	N81387	4621	51°20'	9°11'
NEUE FORST	FRST	NC8694	3727	52°17'	10°16'	NEUE M.	MILL	NC7758	4026	51°58'	10°07'
NEUE FORST	FRST	ND7981	2927	53°04'	10°11'	NEUE M.	MILL	LC5147	4107	51°51'	6°50'
NEUE FORST	FRST	NO9776	2928	53°01'	10°27'	NEUE M.	MILL	N81063	4820	51°07'	9°08'
NEUE FORST	FRST	PD2571	3031	52°58'	10°52'	NEUE M.	MOW	NU3572	7422	48°30'	9°28'
NEUE FUCHSFALLE	FARM	MU4626	7915	48°05'	8°17'	NEUE M.	MDW	NU5162	7524	48°24'	9°41'
NEUE FURTH	FARM	LB5878	4707	51°14'	6°58'	NEUE M.	AN	NU3572	7522	48°30'	9°28'
NEUE FURTH	FARM	K89537	5102	50°51'	6°05'	NEUE MASCHINE	MILL	MV3469	6614	49°22'	8°05'
NEUE GASSE	VAL	PA7600	6334	49°38'	11°26'	NEUE MATTEN	MDW	MU1669	7513	48°28'	7°52'
NEUE GERÜT	AN	NA3103	6322	49°41'	9°26'	NEUE MENZENSCHW.-H.WHS.	BLDG	MU2700	8114	47°51'	8°01'
NEUE GLASHÜTTE	POPL	LV4851	6807	49°12'	6°55'	NEUE MÜHLE	MILL	NA7534	6026	49°57'	10°03'
NEUE GLEICHEN	MT	NC7202	4526	51°28'	10°02'	NEUE MÜHLE	MILL	M89459	4919	51°05'	8°55'
NEUE HALDE	BLDG	MU3140	7714	48°13'	8°04'	NEUE MÜHLE	MILL	NA5725	6124	49°52'	9°47'
NEUE HASE	STRM	MD2839	3213	52°42'	7°56'	NEUE MÜHLE	MILL	LB8011	5303	50°37'	6°17'
NEUE HASE	STRM	MD3039	3313	52°42'	7°58'	NEUE MÜHLE	MILL	NE4449	2324	53°41'	9°40'
NEUE HÄUSER	MDW	MV7347	6817	49°10'	8°38'	NEUE MÜHLE	MILL	MC6790	3717	52°16'	8°31'
NEUE HÄUSER	POPL	MC0533	4211	51°44'	7°37'	NEUE NACHTWEID	MDW	MA6914	6217	49°47'	8°34'
NEUE HECKENSTÜCKER	AN	MV4017	7015	48°54'	8°11'	NEUE NEBELHÖHLE	CAVE	MU1662	7521	48°25'	9°13'
NEUE HEEGE	FRST	M89017	5219	50°42'	8°52'	NEUE NIERS	STRM	LB2372	4804	51°10'	6°28'
NEUE HEGE	FRST	M89319	5219	50°43'	8°54'	NEUE OD.WERDIGSHAUSER KIRCHE	CHCH	N88786	4627	51°19'	10°15'
NEUE HEGE	FRST	NE9728	2528	53°29'	10°28'	NEUE OLLEN	DTCH	MD6689	2816	53°09'	8°29'
NEUE HEILANSTALT	HOSP	MV7404	7217	48°47'	8°39'	NEUE OLLEN	STRM	MD6787	2817	53°08'	8°31'
NEUE HELMER	ROAD	ME6906	2617	53°18'	8°32'	NEUE OLLEN	STRM	MD7484	2817	53°06'	8°37'
NEUE HERBERGE	BLDG	N82973	4722	51°12'	9°25'	NEUE PFANO	AN	ME6726	2517	53°29'	8°30'
NEUE HERD	MILL	M83139	5014	50°54'	8°01'	NEUE PIESEN ALPE	BLDG	NT8551	8526	47°24'	10°08'
NEUE HESSEL	STRM	MC4464	3915	52°01'	8°11'	NEUE RAMSACH	STRM	PT6278	8332	47°38'	11°10'
NEUE HESSEL	STRM	MC4163	3914	52°01'	8°08'	NEUE RHEIN	LAKE	MV3817	7014	48°54'	8°09'
NEUE HOCHSTR.	ROAD	UR0614	6239	49°45'	12°19'	NEUE RISS	AN	NV5390	6424	49°34'	9°44'
NEUE HOFFNUNG	MINE	MB2421	5213	50°44'	7°55'	NEUE SÄGE	MILL	MU4820	7915	48°02'	8°18'
NEUE HOHL	ROAD	MV8042	6818	49°08'	8°44'	NEUE SCHINDKAUTENGEWANN	AN	MA7945	5918	50°03'	8°43'
NEUE HOLLAND	POPL	ND4362	3023	52°54'	9°38'	NEUE SCHLOTE	STRM	NF1821	1621	54°20'	9°17'
NEUE HOLZ	FRST	ND9514	3528	52°28'	10°24'	NEUE SCHLSEN.	LCKS	NF7425	1626	54°22'	10°08'
NEUE HORST	FRST	MD9145	3219	52°45'	8°52'	NEUE SCHN.	ROAD	MA9846	6019	49°59'	8°58'
NEUE HÜTTE	POPL	NC0990	3720	52°16'	9°08'	NEUE SCHN.	ROAD	MA8634	6018	49°57'	8°49'
NEUE HÜTTE	MILL	MB2826	5213	50°47'	7°59'	NEUE SCHNAAT	AN	MD4720	3415	52°32'	8°13'
NEUE ISE	STRM	PD0519	3429	52°31'	10°33'	NEUE SCHNEIDEMÜHLE	MILL	MA5685	5516	50°25'	8°23'
NEUE JÜCHEN	POPL	MC8364	3918	52°02'	8°45'	NEUE SCHULE	SCHL	MC5341	4115	51°49'	8°19'

NAME	DESIGNATION	GRID REF.	SHEET NO.	LAT.	LONG.	NAME	DESIGNATION	GRID REF.	SHEET NO.	LAT.	LONG.
NEUE SCHWALM	STRM	N82033	5121	50°51'	9°17'	NEUE WIESEN	MDW	NE7805	2727	53°17'	10°10'
NEUE SEEBACH	STRM	NV2490	6422	49°34'	9°20'	NEUE WIESEN	MDW	ND7898	2727	53°13'	10°10'
NEUE SEESCHLSE	LCKS	LE7911	2609	53°20'	7°11'	NEUE WIESEN	AN	MU7747	7718	48°16'	8°41'
NEUE SELTERSER MINERALQUELLE	MILL	MA5097	5415	50°31'	8°17'	NEUE WIESEN	MDW	ND7521	3426	52°32'	10°07'
NEUE SEMEKENFAHRT	CNAL	MD8987	2819	53°08'	8°50'	NEUE WIESEN	MDW	MO5117	3415	52°30'	8°17'
NEUE SIEPEN	FARM	L86185	4608	51°18'	7°01'	NEUE WIESEN	MDW	ND5543	3224	52°44'	9°49'
NEUE SITTJE	CNAL	MD6393	2816	53°11'	8°27'	NEUE WIESEN	MDW	ND4909	3524	52°26'	9°43'
NEUE SORGE	STRM	NF2120	1622	54°20'	9°19'	NEUE WIESEN	MDW	PD1811	3530	52°26'	10°44'
NEUE SPEY	FARM	LC3414	4405	51°33'	6°37'	NEUE WIESEN	MDW	MD2354	3113	52°50'	7°52'
NEUE SPEYERER ALLEE	ROAD	MV6858	6717	49°16'	8°34'	NEUE WIESEN	MDW	MU9697	7219	48°44'	8°57'
NEUE STEGGE	FARM	LC4040	4206	51°47'	6°41'	NEUE WIESEN	MDW	NU4429	7823	48°07'	9°35'
NEUE STEIG	ST	MV2777	6514	49°26'	7°59'	NEUE WIESEN	MDW	NU0659	7620	48°23'	9°05'
NEUE STEIGE	AN	MU7144	7717	48°15'	8°37'	NEUE WIESEN	MDW	MU6030	6916	49°01'	8°27'
NEUE STEIGE	ROAD	MU7815	8018	47°59'	8°43'	NEUE WIESEN	AN	ME4506	2615	53°18'	8°10'
NEUE STEIGE	ROAD	MU7914	8018	47°59'	8°43'	NEUE WIESEN	MDW	MV9024	7019	48°58'	8°52'
NEUE STEIGE	FRST	MV2777	6514	49°26'	7°59'	NEUE WIESEN	POPL	MC8953	4019	51°56'	8°50'
NEUE STR.	ROAD	ME6300	2716	53°15'	8°27'	NEUE WIESEN	MDW	NU1282	7421	48°35'	9°10'
NEUE STRANOBAKE	SIGS	ME3159	2213	53°46'	7°57'	NEUE WIESEN	MDW	NU1378	7421	48°33'	9°11'
NEUE STRASSE	ROAD	NA0237	6020	49°59'	9°02'	NEUE WIESEN	MDW	NU0665	7520	48°26'	9°05'
NEUE STÜCKE	MDW	NT0295	8120	47°48'	9°02'	NEUE WIETZE	STRM	ND5531	3324	52°38'	9°49'
NEUE STUHLSTEIGE	ST	NU1565	7521	48°26'	9°12'	NEUE ZECHEN KOL.	POPL	MC0813	4412	51°34'	7°40'
NEUE STUHLSTEIGE	ST	NU1564	7521	48°26'	9°12'	NEUE ZELG	AN	MT2173	8313	47°36'	7°57'
NEUE SUODE	STRM	PE3011	2631	53°20'	10°57'	NEUE ZGL.	KILN	ME0024	2529	53°27'	10°31'
NEUE TANNER ALPE WHS.	BLDG	TN7784	8338	47°40'	12°02'	NEUE ZIEGELHÜTTE	FARM	MU6037	7816	48°11'	8°28'
NEUE TECHN.HOCHSCHULE	UNIV	ND4804	3624	52°23'	9°43'	NEUE-B.	HILL	LA8051	5809	50°06'	7°19'
NEUE TEICHE	POND	NC3306	4422	51°30'	9°29'	NEUE-BR.	BRDG	MD1542	3212	52°43'	7°44'
NEUE TEICH5-B.	HILL	NO1527	3421	52°36'	9°13'	NEUE-M.	MILL	MD8166	3918	52°03'	8°43'
NEUE TEILE	AN	NU5492	7324	48°41'	9°44'	NEUE-M.	MILL	ND8005	3627	52°23'	10°11'
NEUE TEILUNGEN	AN	MA6402	6317	49°40'	8°30'	NEUE-M.	MILL	PC3997	3632	52°18'	11°02'
NEUE TIEFE	FARM	NF4332	1533	54°26'	9°40'	NEUE-M.	MILL	MC3515	4414	51°35'	8°04'
NEUE TRIFT	AN	MA3435	6014	49°58'	8°05'	NEUE-M.	MILL	MC5477	3816	52°08'	8°20'
NEUE TRIFT	ROAD	NC2342	4122	51°50'	9°20'	NEUE-M.	MILL	MC8914	4419	51°35'	8°50'
NEUE TROTZ	FARM	L84880	4707	51°15'	6°49'	NEUE-M.	MILL	NB7744	5026	50°56'	10°06'
NEUE VIEHWEGTANNE	FRST	MA7312	6217	49°46'	8°38'	NEUE-M.	MILL	NB2367	4822	51°09'	9°20'
NEUE WAGENMÜHLE	MILL	NA3924	6123	49°52'	9°32'	NEUE-M.	MILL	MB1506	5312	50°36'	7°48'
NEUE WALBECKER KALKWERKE	KILN	PC4196	3732	52°18'	11°04'	NEUE-M.	MILL	MC0977	3812	52°08'	7°40'
NEUE WALD	FRST	MB5214	5315	50°40'	8°19'	NEUE-M.	MILL	NB8053	4926	51°01'	10°08'
NEUE WARTE	AN	NC8032	4226	51°44'	10°10'	NEUE-M.	MILL	PA2478	5630	50°20'	10°44'
NEUE WASSERKUHLE /NIWETERKÜL/	SO	MF5470	1215	54°46'	8°17'	NEUE-M.	MILL	MB9384	4619	51°18'	8°54'
NEUE WÄSSERUNG	AN	MV9723	7019	48°58'	8°58'	NEUE-M.	FARM	MO8392	4620	51°23'	9°02'
NEUE WEG	ROAD	MA9025	6119	49°53'	8°52'	NEUE-M.	MILL	MC3891	3714	52°16'	8°05'
NEUE WEG	ROAD	NC9136	4227	51°46'	10°19'	NEUE-SCHN.	ROAD	MA9148	5919	50°05'	8°52'
NEUE WEG SCHN.	ROAD	MA6538	6017	50°00'	8°31'	NEUEBEKSWIEKE	CNAL	ME0108	2611	53°19'	7°31'
NEUE WEID	AN	MU1071	7512	48°29'	7°47'	NEUEBENE	AN	NV6167	6625	49°21'	9°50'
NEUE WEIDE	MDW	ND5870	3025	52°59'	9°52'	NEUEBERSBACH	POPL	PA1601	6329	49°39'	10°37'
NEUE WEIDE	AN	NV8300	7226	48°45'	10°08'	NEUEBLEECK	MDW	NC5296	3624	52°19'	9°46'
NEUE WEIDE	AN	MA9731	6019	49°56'	8°58'	NEUEBRÜCKE	POPL	MU8464	4811	51°07'	7°38'
NEUE WEIDE	PAST	MD6787	2817	53°08'	8°31'	NEUEBURG	BLDG	MU8149	7718	48°18'	8°44'
NEUE WEIDE	FRST	MD9720	3419	52°32'	8°58'	NEUECK	FARM	UP0674	7540	48°29'	12°22'
NEUE WEINBERGE	AN	NV1614	7121	48°53'	9°13'	NEUEDAMM	FARM	PE1119	2530	53°24'	10°40'
NEUE WEINBERGE	AN	MV9225	7019	48°59'	8°53'	NEUEFEHN	POPL	ME0312	2611	53°21'	7°32'
NEUE WELT	FARM	L88195	4509	51°24'	7°17'	NEUEFELD	POPL	MC6578	3816	52°09'	8°29'
NEUE WELT	POPL	UU4538	6943	49°04'	12°53'	NEUEGLING	E5T	PT6684	8333	47°41'	11°13'
NEUE WELT	AN	PT4852	8531	47°24'	10°58'	NEUEGLOFSHEIM /SCHLOSSHAUS/	POPL	TQ9320	7039	48°54'	12°10'
NEUE WELT	BLDG	QA0941	6037	49°59'	11°55'	NEUEHAUS	FARM	LD0721	4303	51°36'	6°13'
NEUE WELT	BLDG	MC7874	3818	52°07'	8°41'	NEUEHAUS	FARM	PD7081	2935	53°03'	11°32'
NEUE WELT	FRST	MU3467	7514	48°27'	8°07'	NEUEHAUS	BLDG	NB4394	4623	51°24'	9°37'
NEUE WELT	POPL	MT3870	8415	47°35'	8°11'	NEUEHEIDE	FARM	L85786	4607	51°18'	6°57'
NEUE WELT	AN	MT1476	8313	47°38'	7°52'	NEUEHOF	E5T	NB2851	4922	51°01'	9°24'
NEUE WELT	BLDG	LE8031	2409	53°31'	7°11'	NEUEHÜTTE	FARM	MB8857	4918	51°04'	8°50'
NEUE WELT	POPL	PE2145	2330	53°38'	10°50'	NEUEHÜTTE	BLDG	PC2034	4230	51°45'	10°44'
NEUE WELT	AN	VP1097	7248	48°43'	13°47'	NEUEICHWALD	POPL	MV6387	6416	49°32'	8°29'
NEUE WELT	MDW	NU8817	7927	48°00'	10°11'	NEUEIGENLAND	AN	LV3661	6706	49°17'	6°44'
NEUE WELT	FARM	PE2360	2231	53°46'	10°52'	NEUEIPAS	FARM	L86474	4708	51°12'	7°03'
NEUE WELT	AN	MT2585	8214	47°43'	8°00'	NEUEKAMP	FRST	MC9113	4419	51°34'	8°52'
NEUE WELT /WHS/	BLDG	MT6375	8317	47°38'	8°31'	NEUEKATH	FARM	LC3411	4405	51°31'	6°37'
NEUE WERN	STRM	NA6132	6025	49°56'	9°51'	NEUEKELS	POPL	LE9225	2510	53°28'	7°22'
NEUE WESCHNITZ	STRM	MV7196	6317	49°37'	8°36'	NEUEKODG	MDW	NF0032	1520	54°26'	9°00'
NEUE WESCHNITZ	STRM	MV7194	6417	49°36'	8°36'	NEUEKRUG	POPL	PD2148	3230	52°46'	10°47'
NEUE WESCHNITZ	STRM	MV7194	6417	49°36'	8°36'	NEUEKRUG	POPL	NC8455	4027	51°56'	10°13'
NEUE WESCHNITZ	STRM	MV7490	6417	49°34'	8°38'	NEUEMOOR	POPL	ME0809	2611	53°19'	7°37'
NEUE WETTERN	DTCH	MD8888	2818	53°08'	8°49'	NEUEMÜHLE	MILL	LC7256	4008	51°56'	7°08'
NEUE WETTERN	STRM	NE3563	2123	53°49'	9°32'	NEUEMÜHLE	MILL	NB1240	5021	50°55'	9°10'
NEUE WETTERN	CNAL	NE3835	2423	53°34'	9°34'	NEUEMÜHLE	POPL	L89471	4810	51°11'	7°29'
NEUE WIESE	MDW	MV5367	6616	49°21'	8°21'	NEUEMÜHLE	MILL	MV7851	6718	49°13'	8°42'
NEUE WIESE	MDW	PC2869	3931	52°03'	10°52'	NEUEMÜHLE	POPL	NB3480	4722	51°16'	9°29'
NEUE WIESE	FARM	LB7185	4608	51°18'	7°09'	NEUEN	FRST	MU8683	7318	48°36'	8°49'
NEUE WIESE	FRST	NC3023	4322	51°39'	9°26'	NEUEN	AN	MU9880	7419	48°34'	8°58'
NEUE WIESE	MDW	UO7027	7045	48°59'	13°13'	NEUEN BERG	HILL	NA9504	6327	49°41'	10°19'
NEUE WIESE	MDW	NA3581	5622	50°23'	9°29'	NEUEN GELTTEICH	MRSH	ND6245	3225	52°45'	9°55'
NEUE WIESE	MDW	MA6847	5917	50°04'	8°33'	NEUEN HERWEG	FARM	LB9671	4811	51°11'	7°31'
NEUE WIESE	AN	NU4254	7623	48°20'	9°34'	NEUEN JÄGER	FARM	NE7797	1827	54°07'	10°11'
NEUE WIESEN	MDW	NU0890	7320	48°40'	9°07'	NEUEN KÄMPEN	MDW	LD9358	3110	52°52'	7°25'
NEUE WIESEN	MDW	NV3676	6523	49°26'	9°30'	NEUEN KANDEL	AN	NV1676	6521	49°26'	9°13'

NAME	DESIGNATION	GRID REF.	SHEET NO.	LAT.	LONG.	NAME	DESIGNATION	GRID REF.	SHEET NO.	LAT.	LONG.
NEUEN KOOGSWETTERN	DTCH	NE1371	2121	53°53'	9°12'	NEUENOEEL	FARM	MD7681	2917	53°05'	8°38'
NEUEN SEE	AN	NV2590	6422	49°36'	9°21'	NEUENOEICH	POPL	NE0556	2220	53°45'	9°05'
NEUEN T.	POND	NF5216	1724	54°17'	9°48'	NEUENOEICH	FARM	ME3642	2314	53°37'	8°02'
NEUEN VAHLEFELD	FARM	LB9475	4710	51°13'	7°29'	NEUENOEICH	BLDG	MF9644	1419	54°33'	8°50'
NEUEN-B.	HILL	NC9016	4427	51°35'	10°18'	NEUENOEICH	POPL	NE0659	2220	53°47'	9°05'
NEUEN-B.	HILL	NB5845	5025	50°57'	9°50'	NEUENOEICHER RITT	STRM	NE3847	2323	53°40'	9°35'
NEUEN-B.	HILL	LA2624	6105	49°51'	6°35'	NEUENOEICHERDORF	FARM	NE0659	2220	53°47'	9°05'
NEUEN-B.	HILL	NA4612	6223	49°45'	9°38'	NEUENOEICHSTEG	POPL	NE5231	2424	53°31'	9°47'
NEUEN-B.	HILL	PA7275	5634	50°18'	11°25'	NEUENDETTELSAU	POPL	PV3000	6730	49°17'	10°47'
NEUEN-B.	HILL	MB1065	4812	51°08'	7°43'	NEUENDETTELSAUERWALD	FRST	PV2861	6730	49°17'	10°47'
NEUEN-B.	SLP	NA1321	6121	49°50'	9°11'	NEUENDORF	POPL	NCB301	4527	51°27'	10°11'
NEUEN-M.	MILL	PA9283	5636	50°22'	11°42'	NEUENDORF	POPL	NA4643	5923	50°02'	9°38'
NEUENACKER	AN	MU7184	7317	48°36'	8°37'	NEUENDORF	POPL	MA0081	5611	50°22'	7°35'
NEUENACKER	AN	MA6703	6317	49°41'	8°32'	NEUENDORF	POPL	PE3846	2332	53°39'	11°05'
NEUENACKER	AN	MV6048	6816	49°11'	8°27'	NEUENDORF	POPL	NB9031	5127	50°49'	10°17'
NEUENNAHRER B.	MT	L46899	5408	50°32'	7°08'	NEUENDORF	POPL	LA1973	5704	50°17'	6°28'
NEUENNAHRER WALD	FRST	LA6798	5408	50°31'	7°07'	NEUENDORF	FRST	LA5810	6208	49°43'	7°02'
NEUENASBRUCH	FARM	LB86784	4708	51°17'	7°05'	NEUENDORF	POPL	NE3754	2223	53°44'	9°34'
NEUENBACH	DTCH	MU7321	7917	48°02'	8°38'	NEUENDORF H. WILSTER	POPL	NE2179	2021	53°57'	9°19'
NEUENBACH	FRST	NA4312	6223	49°45'	9°36'	NEUENDORFF-H.	BLDG	LA6134	6008	49°56'	7°04'
NEUENBACH	POPL	PA6876	5634	50°19'	11°22'	NEUENDUMSHOF	FARM	LC1713	4404	51°32'	6°22'
NEUENBAU	FARM	KB9518	5302	50°41'	6°06'	NEUENFAHRE	POPL	NF2708	1722	54°13'	9°25'
NEUENBAUENSHOF	FARM	LC1031	4203	51°42'	6°15'	NEUENFELD	FARM	LB8855	4910	51°02'	7°24'
NEUENBAUER	FARM	LC3930	4206	51°42'	6°40'	NEUENFELDE	POPL	MD6300	3616	52°21'	8°28'
NEUENBAUERSHOF	FARM	LC1623	4304	51°38'	6°20'	NEUENFELDE	POPL	ND1572	2921	53°00'	9°13'
NEUENBAUERSHOF	FARM	LC1629	4304	51°41'	6°20'	NEUENFELDE	POPL	ME6201	2716	53°15'	8°28'
NEUENBAUM	POPL	MD8000	3616	52°21'	8°43'	NEUENFELDE	POPL	MD8999	2719	53°14'	8°50'
NEUENBAUM	POPL	LB4066	4806	51°07'	6°43'	NEUENFELDE	POPL	ME5330	2424	53°31'	9°48'
NEUENBAUM	FARM	LB7183	4708	51°17'	7°09'	NEUENFELDER STRASSE	POPL	NE5330	2424	53°31'	9°48'
NEUENBAUMER MOOR	MRSH	MC7999	3618	52°20'	8°41'	NEUENFELDSDEICH	POPL	NE3750	2323	53°42'	9°34'
NEUENBEKEN	POPL	MC8932	4219	51°44'	8°50'	NEUENFELS	RUIN	MT0197	8112	47°49'	7°41'
NEUENBERG	MT	NA6124	6125	49°52'	9°51'	NEUENFLUGEL	POPL	LB7267	4809	51°08'	7°10'
NEUENBERG	AN	MV8444	6818	49°09'	8°47'	NEUENFORDE	FARM	ND2464	3022	52°55'	9°22'
NEUENBERG	MT	NA6129	6025	49°55'	9°51'	NEUENHAMME	POPL	NE8122	2527	53°26'	10°13'
NEUENBERG	MT	NV5379	6524	49°28'	9°44'	NEUENGESEKE	POPL	MC4411	4415	51°33'	8°11'
NEUENBERG	FRST	NV3080	6522	49°28'	9°25'	NEUENGESEKER HEIDE	POPL	MC4410	4415	51°42'	8°11'
NEUENBERG	MT	PV1497	6329	49°37'	10°35'	NEUENGESEKER WARTE	BLDG	MC4611	4415	51°33'	8°13'
NEUENBERG	FRST	MU3127	7914	48°06'	8°04'	NEUENGLAND	POPL	ME2607	2613	53°18'	7°53'
NEUENBERG	POPL	MU3027	7914	48°05'	8°04'	NEUENGLAND	FARM	MD4679	2915	53°03'	8°11'
NEUENBERG	POPL	NA4699	5423	50°32'	9°39'	NEUENGORS	POPL	NE9073	2028	53°54'	10°22'
NEUENBERG	SLP	NV6273	6525	49°24'	9°51'	NEUENGORS	POPL	NE9173	2128	53°54'	10°23'
NEUENBERG	MDW	MU3284	7322	48°36'	9°26'	NEUENGRADEN	POPL	ME4133	2414	53°32'	8°07'
NEUENBERG	FARM	MT3867	8415	47°33'	8°11'	NEUENGRADENOEICH	POPL	ME4134	2414	53°33'	8°07'
NEUENBERG	EST	LB4166	4806	51°07'	6°44'	NEUENGRONAU	POPL	NA4369	5723	50°16'	9°36'
NEUENBERG	AN	NA4414	6223	49°47'	9°37'	NEUENGRUN	POPL	PA7877	5635	50°19'	11°30'
NEUENBERG	POPL	LB9147	5010	50°58'	7°27'	NEUENGRUN	POPL	UR0662	5839	50°11'	12°17'
NEUENBERG	FARM	LB9341	5010	50°55'	7°29'	NEUENHAFENER KANAL	CNAL	NE1672	2121	53°54'	9°14'
NEUENBERG	AN	NV4566	6623	49°21'	9°37'	NEUENHAGEN	POPL	MCB582	3818	52°11'	8°47'
NEUENBERG	AN	NV0254	6720	49°14'	9°02'	NEUENHAGEN	AN	MB6978	4717	51°15'	8°34'
NEUENBERG	AN	NV0253	6720	49°14'	9°02'	NEUENHAGEN	POPL	PE3081	2031	53°58'	10°59'
NEUENBERG	HILL	PU9177	7435	48°31'	11°35'	NEUENHAHNEN	POPL	LB9633	5111	50°50'	7°31'
NEUENBERG	FRST	LA3516	6206	49°46'	6°43'	NEUENHAID	BLDG	PA6626	6133	49°52'	11°19'
NEUENBERG	SLP	MA2134	6013	49°57'	7°54'	NEUENHAIN	POPL	MA6356	5816	50°09'	8°29'
NEUENBERG	AN	MU0402	8112	47°52'	7°43'	NEUENHAIN	POPL	NB1848	5021	50°59'	9°16'
NEUENBRAND	AN	UR0064	5839	50°12'	12°12'	NEUENHAMMER	MILL	LB0723	5203	50°44'	8°18'
NEUENBRAND	AN	TR9964	5839	50°12'	12°11'	NEUENHAMMER	FARM	NA2057	5821	50°10'	9°17'
NEUENBRAND-REVIER	FRST	UR0163	5839	50°11'	12°13'	NEUENHAMMER	MILL	QA0453	5937	50°06'	11°51'
NEUENBROK	POPL	ME5600	2716	53°15'	8°20'	NEUENHAMMER	FARM	QA1044	5937	50°01'	11°56'
NEUENBROK	POPL	NE3268	2122	53°52'	9°29'	NEUENHAMMER	MILL	LB8374	4709	51°12'	7°20'
NEUENBRUKER WETTERN	CNAL	NE3005	2122	53°50'	9°28'	NEUENHAMMER	MILL	PA8380	5635	50°21'	11°34'
NEUENBROOK	POPL	NE3568	2123	53°51'	9°32'	NEUENHAMMER	MILL	LB7268	4809	51°09'	7°10'
NEUENBROOK /ALTENDORF/	POPL	NE3768	2123	53°51'	9°34'	NEUENHAMMER	FARM	LB9463	4810	51°06'	7°29'
NEUENBROOKER WETTERN	CNAL	NE3066	2122	53°50'	9°28'	NEUENHAMMER	MILL	QA1264	5837	50°11'	11°58'
NEUENBRUCK	POPL	MD7680	2917	53°04'	8°38'	NEUENHAMMER	POPL	UR1108	6340	49°42'	12°23'
NEUENBRUCKE	POPL	LB9778	4711	51°15'	7°31'	NEUENHAMMER	POPL	NA0657	5820	50°10'	9°05'
NEUENBRUNSLAR	POPL	NB3069	4822	51°10'	9°26'	NEUENHAU	FRST	NV5732	6924	49°02'	9°47'
NEUENBUCH	POPL	NA2917	6122	49°48'	9°24'	NEUENHAUS	FARM	LB5474	4707	51°12'	8°55'
NEUENBUHL	FRST	MV9307	7119	48°44'	8°54'	NEUENHAUS	FARM	LB5381	4707	51°16'	6°53'
NEUENBUHL	AN	MU7421	7917	48°02'	8°39'	NEUENHAUS	FARM	LB5388	4607	51°19'	6°53'
NEUENBUHLSTEDT	POPL	ND1096	2720	53°13'	9°09'	NEUENHAUS	FARM	LB5690	4607	51°21'	6°56'
NEUENBUNNEN	POPL	MD2342	3213	52°43'	7°52'	NEUENHAUS	POPL	LB5788	4607	51°19'	6°57'
NEUENBURG	POPL	MV7944	6818	49°09'	8°43'	NEUENHAUS	POPL	LB9946	5011	50°57'	7°34'
NEUENBURG	POPL	MV7010	7117	48°50'	8°35'	NEUENHAUS	POPL	LB8875	4710	51°13'	7°24'
NEUENBURG	POPL	PA3500	6331	49°38'	10°52'	NEUENHAUS	FARM	MB0277	4711	51°14'	7°36'
NEUENBURG	POPL	ME3016	2613	53°23'	7°57'	NEUENHAUS	FARM	LB9873	4711	51°12'	7°32'
NEUENBURG	RUIN	NV5342	6824	49°08'	9°44'	NEUENHAUS	FARM	MB1078	4712	51°15'	7°43'
NEUENBURG	POPL	MU5701	8116	47°52'	8°26'	NEUENHAUS	FARM	LB8982	4710	51°17'	7°25'
NEUENBURG	RUIN	MU5801	8116	47°52'	8°26'	NEUENHAUS	POPL	LB9280	4710	51°16'	7°27'
NEUENBURGER MOOR	AN	ME2713	2613	53°22'	7°54'	NEUENHAUS	FARM	LB8879	4710	51°15'	7°24'
NEUENBURGER BACHLE	STRM	MV7843	6818	49°08'	8°42'	NEUENHAUS	FARM	LB6083	4708	51°17'	6°59'
NEUENBURGERFELD	POPL	ME2814	2613	53°22'	7°55'	NEUENHAUS	FARM	LB6642	4708	51°16'	7°05'
NEUENBUSCH	FRST	LA3694	5506	50°28'	6°43'	NEUENHAUS	POPL	LB7076	4708	51°13'	7°08'
NEUENDAMM	POPL	MD8899	2718	53°14'	8°49'	NEUENHAUS	FARM	LB6674	4708	51°12'	7°05'
NEUENDAMM	POPL	NE0832	2420	53°32'	9°07'	NEUENHAUS	FARM	LB7776	4709	51°13'	7°14'

NAME	DESIGNATION	GRID REF.	SHEET NO.	LAT.	LONG.	NAME	DESIGNATION	GRID REF.	SHEET NO.	LAT.	LONG.
NEUENHAUS	FARM	L88357	4910	51°03'	7°20'	NEUENHUF	EST	L86241	5008	50°54'	7°02'
NEUENHAUS	FARM	M80360	4911	51°05'	7°37'	NEUENHOF	FARM	L89232	5110	50°50'	7°28'
NEUENHAUS	POPL	L89860	4911	51°05'	7°32'	NEUENHOF	FARM	M80537	5111	50°53'	7°39'
NEUENHAUS	POPL	M81158	4912	51°04'	7°44'	NEUENHOF	FARM	LC4636	4206	51°045'	6°46'
NEUENHAUS	FARM	L88058	4909	51°04'	7°17'	NEUENHOF	FARM	LC1933	4204	51°043'	6°23'
NEUENHAUS	POPL	L87455	4909	51°02'	7°12'	NEUENHOF	FARM	LC2632	4204	51°043'	6°29'
NEUENHAUS	POPL	L86555	4908	51°02'	7°04'	NEUENHOF	FARM	L88790	4610	51°021'	7°23'
NEUENHAUS	FARM	L86553	4908	51°01'	7°05'	NEUENHOF	FARM	M81968	4813	51°009'	7°50'
NEUENHAUS	POPL	L86561	4908	51°05'	7°04'	NEUENHOF / ZELTENS GUT	EST	L84949	5007	50°558'	6°51'
NEUENHAUS	FARM	ME1535	2412	53°33'	7°43'	NEUENHOFER GEM. WALD	FRST	N88448	5027	50°559'	10°12'
NEUENHAUS	FARM	L87932	5109	50°50'	7°17'	NEUENHOFER INGHOFF	POPL	L88785	4610	51°18'	7°23'
NEUENHAUS	FARM	L88245	5009	50°57'	7°19'	NEUENHÖHE	POPL	L87767	4809	51°08'	7°14'
NEUENHAUS	POPL	L89050	5010	50°59'	7°26'	NEUENHOLTE	POPL	L88365	4809	51°07'	7°20'
NEUENHAUS	FARM	L81887	4604	51°18'	6°23'	NEUENHOVEN	POPL	L82667	4805	51°08'	6°31'
NEUENHAUS	FARM	M81168	4812	51°09'	7°44'	NEUENHNS.	FARM	L85890	4607	51°021'	6°58'
NEUENHAUS	FARM	L88367	4809	51°08'	7°20'	NEUENHNS.	FARM	L86190	4608	51°021'	7°00'
NEUENHAUS	POPL	L87263	4809	51°06'	7°10'	NEUENHNS.	FARM	L87774	4709	51°012'	7°14'
NEUENHAUS	FARM	L87862	4809	51°06'	7°16'	NEUENHNS.	FARM	L86375	4708	51°013'	7°02'
NEUENHAUS	FARM	L89065	4810	51°08'	7°26'	NEUENHNS.	FARM	M80859	4912	51°004'	7°41'
NEUENHAUS	POPL	L89463	4810	51°06'	7°29'	NEUENHUNTORF	POPL	MD6192	2816	53°10'	8°25'
NEUENHAUS	POPL	L86368	4808	51°09'	7°02'	NEUENHUNTORFER M.	MILL	MD6292	2816	53°10'	8°26'
NEUENHAUS	POPL	L87571	4809	51°11'	7°13'	NEUENHUNTORFERMOOR	POPL	MD6289	2816	53°09'	8°26'
NEUENHAUS	POPL	L88541	5010	50°54'	7°22'	NEUENHUNTORFERS IEL	FARM	MD6293	2816	53°11'	8°26'
NEUENHAUS	POPL	L87248	5009	50°58'	7°11'	NEUENKAMP	FARM	MC9964	3919	52°02'	8°59'
NEUENHAUS	FARM	LC0636	4203	51°44'	6°11'	NEUENKAMP	FARM	MC1807	4412	51°30'	7°49'
NEUENHAUS	FARM	M80484	4611	51°18'	7°37'	NEUENKAMP	POPL	L86261	4908	51°05'	7°02'
NEUENHAUS	FARM	L89484	4610	51°18'	7°29'	NEUENKAMP	POPL	L86468	4808	51°09'	7°04'
NEUENHAUS / HÄFNER-NEUHAUSEN /	POPL	NU1585	7321	48°37'	9°12'	NEUENKAMP	POPL	L87471	4809	51°011'	7°12'
NEUENHAUSE	FARM	L88583	4710	51°17'	7°21'	NEUENKAMP	POPL	LC4200	4506	51°26'	6°44'
NEUENHAUSEN	BLOG	ME3223	2513	53°27'	7°59'	NEUENKAMP	FARM	ME9238	2419	53°35'	8°52'
NEUENHAUSEN	POPL	L83160	4905	51°04'	6°35'	NEUENKÄMPEN	POPL	MU1857	3112	52°51'	7°47'
NEUENHAUSEN	POPL	ME7507	2617	53°19'	8°38'	NEUENKEHRSDORF	POPL	PV9726	7036	48°57'	11°41'
NEUENHAUSEN	POPL	L87644	5009	50°56'	7°14'	NEUENKIRCHEN	POPL	MD8347	3218	52°46'	8°45'
NEUENHAUSER	POPL	ME5132	2415	53°32'	8°16'	NEUENKIRCHEN	POPL	PC0064	3928	52°01'	10°28'
NEUENHÄUSERKOTTEN	MILL	L86268	4808	51°09'	7°02'	NEUENKIRCHEN	POPL	MC6142	4116	51°50'	8°26'
NEUENHAUSHOF	FARM	L82186	4604	51°18'	6°26'	NEUENKIRCHEN	POPL	LC8889	3710	52°14'	7°22'
NEUENHAUSHOF	FARM	LC2141	4204	51°47'	6°24'	NEUENKIRCHEN	POPL	MC5876	3816	52°08'	8°23'
NEUENHEERSE	POPL	NC0025	4320	51°40'	9°00'	NEUENKIRCHEN	POPL	M03618	3414	52°30'	8°04'
NEUENHEERSE	POPL	MC9925	4319	51°40'	8°59'	NEUENKIRCHEN	POPL	M02009	3512	52°25'	7°49'
NEUENHEIM	POPL	MV7773	6518	49°24'	8°41'	NEUENKIRCHEN	POPL	M02108	3513	52°25'	7°50'
NEUENHERWEG	FARM	L88570	4810	51°10'	7°22'	NEUENKIRCHEN	POPL	MF9910	1719	54°14'	8°59'
NEUENHERWEG	FARM	L89064	4810	51°07'	7°26'	NEUENKIRCHEN	POPL	NF0010	1720	54°14'	9°00'
NEUENHINZENHAUSEN	POPL	PV9220	7035	48°54'	11°37'	NEUENKIRCHEN	POPL	M06798	2717	53°14'	8°31'
NEUENHOF	FARM	M88403	3618	52°23'	8°46'	NEUENKIRCHEN	POPL	ME9358	2219	53°46'	8°53'
NEUENHOF	FARM	L85181	4707	51°16'	6°52'	NEUENKIRCHEN	POPL	NE2868	2122	53°52'	9°26'
NEUENHOF	FARM	LC2309	4404	51°30'	6°27'	NEUENKIRCHEN	POPL	NE4776	2924	53°02'	9°42'
NEUENHOF	FARM	L84496	4606	51°24'	6°46'	NEUENKIRCHEN	POPL	PE3140	2431	53°35'	10°59'
NEUENHOF	FARM	L85786	4607	51°18'	6°57'	NEUENKIRCHEN	POPL	NE4031	2423	53°32'	9°36'
NEUENHOF	EST	K89927	5202	50°46'	6°09'	NEUENKIRCHEN	AN	M07096	2717	53°13'	8°33'
NEUENHOF	FARM	K89227	5202	50°45'	6°03'	NEUENKIRCHENER HEIDE	MRSH	M02207	3513	52°24'	7°51'
NEUENHOF	POPL	K89526	5202	50°45'	6°05'	NEUENKIRCHENER MOOR	LAKE	PC3138	2431	53°34'	10°59'
NEUENHOF	FARM	K89520	5202	50°42'	6°06'	NEUENKIRCHENER SEE	MT	ME5175	3815	52°07'	8°17'
NEUENHOF	FARM	LA5034	6007	49°56'	6°55'	NEUENKIRCHENER-8.	POPL	M82453	4913	51°01'	7°55'
NEUENHOF	POPL	N88550	5027	51°00'	10°13'	NEUENKLEUSHEIM	POPL	ND0508	3520	52°25'	9°04'
NEUENHOF	POPL	L85438	5107	50°52'	6°55'	NEUENKLUCK	FARM	MF8800	1818	54°09'	8°49'
NEUENHOF	FARM	L81914	5304	50°39'	6°26'	NEUENKLUCK	POPL	M06389	2816	53°09'	8°27'
NEUENHOF	FARM	L82019	5304	50°42'	6°27'	NEUENKLUCK	FRST	MT1187	8212	47°44'	7°49'
NEUENHOF	FARM	L89749	5011	50°59'	7°32'	NEUENKLUCK	FARM	ND2665	3022	52°56'	9°23'
NEUENHOF	FARM	L88774	4710	51°12'	7°23'	NEUENKLUCK	BLOG	NF8618	1627	54°18'	10°19'
NEUENHOF	EST	M80473	4711	51°12'	7°38'	NEUENKLUCK	BLOG	PE0539	2429	53°35'	10°35'
NEUENHOF	FARM	L87774	4709	51°12'	7°14'	NEUENKLUCK	POPL	NF0202	1820	54°10'	9°02'
NEUENHOF	FARM	L88583	4710	51°17'	7°21'	NEUENKLUCK	BLOG	ME2839	2313	53°36'	7°55'
NEUENHOF	POPL	L89117	5310	50°42'	7°28'	NEUENKLUCK	BLOG	ME4815	2615	53°23'	8°13'
NEUENHOF	FARM	L85667	4807	51°08'	6°56'	NEUENKLUCK	BLOG	ME8906	2619	53°18'	8°50'
NEUENHOF	POPL	L87076	4708	51°13'	7°08'	NEUENKLUCK	POPL	NE9022	2528	53°26'	10°21'
NEUENHOF	FARM	L87982	4709	51°17'	7°16'	NEUENKLUCK	POPL	M04195	2714	53°12'	8°07'
NEUENHOF	FARM	LC2125	4304	51°39'	6°25'	NEUENKLUCK	POPL	M08678	2918	53°03'	8°47'
NEUENHOF	FARM	LC0920	4303	51°36'	6°14'	NEUENKLUCK	POPL	ME6818	2517	53°25'	8°31'
NEUENHOF	FARM	L89558	4911	51°04'	7°30'	NEUENKLUCK	POPL	MD7085	2817	53°07'	8°33'
NEUENHOF	FARM	L86759	4908	51°04'	7°06'	NEUENKLUCK	FARM	L88683	4710	51°17'	7°22'
NEUENHOF	FARM	L80856	4903	51°01'	6°16'	NEUENKLUCK	POPL	M00435	3311	52°39'	7°35'
NEUENHOF	FARM	L85956	4907	51°02'	6°59'	NEUENKLUCK	POPL	PE0541	2329	53°36'	10°35'
NEUENHOF	FARM	L87539	5109	50°53'	7°13'	NEUENKLUCK	FARM	MD5574	2916	53°01'	8°20'
NEUENHOF	FARM	L89428	5210	50°48'	7°30'	NEUENKLUCK	UTCH	ME6818	2517	53°25'	8°31'
NEUENHOF	FARM	L88527	5210	50°47'	7°22'	NEUENKLUCK	POPL	M08678	2918	53°03'	8°47'
NEUENHOF	FARM	L88524	5210	50°45'	7°22'	NEUENKLUCK	ROAD	M00834	3311	52°39'	7°38'
NEUENHOF	POPL	L89428	5211	50°48'	7°30'	NEUENKLUCK	POPL	ME7218	2517	53°25'	8°35'
NEUENHOF	FARM	NE0363	2120	53°49'	9°03'	NEUENKLUCK	POPL	M07083	2817	53°06'	8°33'
NEUENHOF	FARM	M80472	4811	51°11'	7°38'	NEUENKLUCK	FARM	ME6718	2517	53°25'	8°30'
NEUENHOF	FARM	M80264	4811	51°07'	7°36'	NEUENKLUCK	POPL	L89282	4710	51°17'	7°27'
NEUENHOF	FARM	L87167	4808	51°08'	7°10'	NEUENKLUCK	FARM	L88784	4610	51°18'	7°23'
NEUENHOF	FARM	L86964	4808	51°07'	7°08'	NEUENKLUCK	FARM	L85484	4707	51°17'	6°55'
NEUENHOF	EST	L83046	5005	50°56'	6°35'	NEUENKLUCK	POPL	MD7249	3217	52°47'	8°35'
NEUENHOF	EST	L84643	5006	50°55'	6°49'	NEUENKLUCK	POPL	PA8452	5935	50°05'	11°34'

NAME	DESIGNATION	GRU REF.	SHEET NO.	LAT.	LDNG.	NAME	DESIGNATION	GRU REF.	SHEET NO.	LAT.	LUNG.
NEUENMÜHLE	FARM	NA4773	5623	50°18'	9°40'	NEUENWEGE	POPL	MDS486	2815	53°07'	8°19'
NEUENMÜHLE	MILL	NA2074	5621	50°19'	9°17'	NEUENWEGE	POPL	ME4211	2614	53°21'	8°08'
NEUENMÜHLE	MILL	QA1256	5837	50°07'	11°58'	NEUENWEGE	FARM	ME6400	2716	53°15'	8°28'
NEUENMÜHLE	POPL	TR9654	5838	50°06'	12°09'	NEUENWEGER MOOR	AN	ME4211	2614	53°21'	8°08'
NEUENMUHR	POPL	PV2545	6830	49°09'	10°43'	NEUENWEGER SCHLAG	FRST	NV0978	6520	49°27'	9°07'
NEUENOTHE	POPL	M80952	4912	51°01'	7°42'	NEUENWEGERMoor	POPL	MDS286	2815	53°07'	8°17'
NEUENPLOS	POPL	PA8040	6035	49°59'	11°31'	NEUENWEIER	DTCH	KV9193	6402	49°33'	6°07'
NEUENRADE	POPL	M81582	4712	51°17'	7°47'	NEUENWEIER	POND	KV8992	8402	49°33'	6°05'
NEUENRADE	FARM	NE7392	1926	54°04'	10°07'	NEUENWEIER	POPL	LA2454	5805	50°07'	6°32'
NEUENRADE	FARM	NE8890	1928	54°03'	10°20'	NEUENWEIER	POPL	LA2454	5805	50°07'	6°32'
NEUENRAHMEDE	POPL	M80579	4711	51°15'	7°38'	NEUENWIESE	POPL	NDS359	3124	52°53'	9°47'
NEUENREUT	AN	PA7177	5634	50°19'	11°24'	NEUENWIRTSHAUS	FARM	PA8361	5835	50°10'	11°34'
NEUENREUTH	POPL	TR8922	6138	49°49'	12°04'	NEUENWISCH	POPL	NF0003	1820	54°10'	9°00'
NEUENREUTH	POPL	QA1024	6137	49°50'	11°55'	NEUENZAPP	POPL	K89427	5202	50°45'	6°05'
NEUENREUTH	POPL	PA8729	6135	49°53'	11°36'	NEUENZWINGENBERG	FARM	L85985	4607	51°18'	6°59'
NEUENREUTH	POPL	PA6850	5934	50°05'	11°21'	NEUER /WILD/ -GR.	STRM	NA0533	6020	49°57'	9°04'
NEUENREUTH	POPL	TR9552	5938	50°05'	12°08'	NEUER ASCHER-B.	DTCH	PU7543	7734	48°13'	11°22'
NEUENREUTH	POPL	PA9653	5936	50°06'	11°44'	NEUER 8.	MT	M84695	4515	51°24'	8°13'
NEUENREUTH	POPL	PA9653	5836	50°06'	11°44'	NEUER 8.	RDGE	NA4240	5923	50°01'	9°35'
NEUENREUTH	POPL	QA1279	5637	50°19'	11°59'	NEUER 8.	HILL	MA9963	5719	50°13'	8°59'
NEUENREUTH	POPL	PA6565	5733	50°13'	11°19'	NEUER BERG	AN	MA3332	6014	49°56'	8°04'
NEUENREUTH A. MAIN	POPL	PA7744	5934	50°01'	11°28'	NEUER BERG	AN	NV2003	7221	48°47'	9°16'
NEUENRIED	POPL	PU0707	8028	47°54'	10°26'	NEUER BERG	HILL	NA5118	6124	49°49'	9°43'
NEUENRIED	AN	NU1782	7421	48°35'	9°14'	NEUER BERG	AN	NA7934	6026	49°57'	10°06'
NEUENRIED	POPL	PT1299	8128	47°50'	10°30'	NEUER BERG	HILL	NA8729	6027	49°54'	10°13'
NEUENRIEGER HEIDE	AN	MC7645	4117	51°51'	8°39'	NEUER BERG	MT	MV9638	6919	49°06'	8°57'
NEUENROD	AN	N81513	5321	50°40'	9°13'	NEUER BERG	MT	NA7312	6226	49°45'	10°01'
NEUENRODE	POPL	N86093	4625	51°23'	9°52'	NEUER BERGBR.	WELL	NV1366	6621	49°21'	9°11'
NEUENRODE	POPL	PE4214	2632	53°21'	11°08'	NEUER BILDERBACH	STRM	LD9513	3510	52°27'	7°28'
NEUENRODE /ZU WARLITZ/	POPL	PE4314	2632	53°21'	11°09'	NEUER BINNENHAFEN	PORT	LE7911	2609	53°20'	7°11'
NEUENROTH	AN	NA4972	5624	50°18'	9°41'	NEUER BLEEK5-T.	POND	PC0792	3729	52°16'	10°34'
NEUENSAAL	FARM	L87556	4909	51°02'	7°13'	NEUER BRUCHKANAL	CNAL	MD6322	3416	52°33'	8°27'
NEUENSAHLSWAND	FRST	N88921	5227	50°44'	10°16'	NEUER BRUCHKANAL	CNAL	MD6220	3416	52°32'	8°26'
NEUENSATZ	AN	MT8183	8218	47°42'	8°45'	NEUER BRÜHL	AN	MU9605	8019	47°54'	8°57'
NEUENSCHLEUSE	FARM	NE0861	2220	53°48'	9°07'	NEUER BRUNNEN	SPRG	MC9109	4419	51°32'	8°52'
NEUENSCHLEUSE	POPL	NE4334	2423	53°33'	9°39'	NEUER BRUNNEN	FRST	MV5051	6715	49°13'	8°19'
NEUENSCHLING	FARM	MC6187	3716	52°14'	8°26'	NEUER BRUNNEN	FRST	MV5151	6716	49°13'	8°20'
NEUENSCHMIDTEN	POPL	NA2073	5621	50°18'	9°17'	NEUER BRUNNEN	AN	MU0236	7812	48°10'	7°41'
NEUENSCHMIEDE	FARM	M80959	4912	51°04'	7°42'	NEUER BUCHWEDDEL	FRST	NE7212	2626	53°21'	10°05'
NEUENSCHWAND	POPL	U00063	6739	49°17'	12°15'	NEUER BÜHL	AN	NU4868	7523	48°28'	9°39'
NEUENSEE	POPL	PA5160	5832	50°10'	11°07'	NEUER CHRISTIAN ALBRECHTSKOOG	PAST	MF8369	1218	54°46'	8°44'
NEUENSEEBOGEN	FARM	NE0660	2220	53°47'	9°05'	NEUER CHRISTIAN ALBRECHTSKOOG	POPL	MF8569	1218	54°46'	8°46'
NEUENSEERFELD	AN	MA6675	5617	50°20'	8°31'	NEUER DAMM	DAM	MC8097	3618	52°19'	8°43'
NEUENSIEL	FARM	MD6595	2716	53°12'	8°29'	NEUER DAMM	ROAD	PD3319	3431	52°30'	10°58'
NEUENSIEL	POPL	NF0423	1620	54°21'	9°04'	NEUER DAMM	DAM	PD3720	3432	52°31'	11°01'
NEUENSONNENSCHÉIN	FARM	L87183	4708	51°17'	7°09'	NEUER DEICH	DAM	NE8026	2527	53°29'	10°12'
NEUENSORG	POPL	PA8762	5835	50°11'	11°37'	NEUER DEICH	OAM	LE9749	2310	53°41'	7°26'
NEUENSORG	POPL	PA5064	5732	50°12'	11°06'	NEUER DOWE-GR.	STRM	ND4145	3223	52°45'	9°37'
NEUENSORG	POPL	PV8298	6335	49°36'	11°31'	NEUER EILTEN GR.	STRM	NO3440	3223	52°42'	9°30'
NEUENSORGER FORST	FRST	PA5063	5732	50°12'	11°06'	NEUER EILTEN-GR.	DTCH	NO2941	3222	52°43'	9°26'
NEUENSOTHRIEH	FARM	ND8758	3127	52°52'	10°17'	NEUER FEDERBACH	STRM	MV4929	6915	49°01'	8°18'
NEUENSTADT A.K.	POPL	NV2454	6722	49°14'	9°20'	NEUER FILZ	MDW	PT6989	8233	47°44'	11°15'
NEUENSTADT AM KOCHER	POPL	NV2453	6721	49°14'	9°20'	NEUER FISCHEREI HAFEN	PORT	ME7130	2417	53°31'	8°34'
NEUENSTALL	FARM	PO3038	3331	52°41'	10°55'	NEUER FORST	FRST	NA5928	6024	49°54'	9°46'
NEUENSTEDEN	POPL	NE1863	2121	53°49'	9°16'	NEUER FRDHF.	CEM	PT5763	8432	47°30'	11°05'
NEUENSTEIGBACH	STRM	MU7147	7717	48°16'	8°37'	NEUER GALGEN	AN	MV7523	7017	48°58'	8°40'
NEUENSTEIN	RUIN	MU3572	7414	48°30'	8°07'	NEUER GALGEN	FRST	MV7523	7018	48°58'	8°40'
NEUENSTEIN	POPL	LA1876	5604	50°18'	6°26'	NEUER GEHLEN-B.	STRM	NC4380	3823	52°10'	9°38'
NEUENSTEIN	POPL	NV4250	6723	49°12'	9°35'	NEUER GEHLEN-B.	STRM	NC4780	3824	52°10'	9°41'
NEUENSTURMBERG	FARM	L89164	4810	51°07'	7°26'	NEUER GESPET-WEG	ROAD	UQ7236	6945	49°04'	13°15'
NEUENSUML	FRST	N88822	5227	50°45'	10°15'	NEUER GR.	DTCH	LB2199	4504	51°25'	6°26'
NEUENTAL	FRST	LA6146	5908	50°03'	7°04'	NEUER GR.	DTCH	LC9675	3810	52°07'	7°29'
NEUENTAL	FRST	NA6056	5825	50°09'	9°50'	NEUER GR.	STRM	LC9776	3811	52°07'	7°30'
NEUENTEICH	FARM	NE9378	2028	53°56'	10°25'	NEUER GR.	DTCH	MV5594	6316	49°36'	8°23'
NEUENTEICH	FARM	PF1406	1830	54°11'	10°45'	NEUER GR.	DTCH	MD9389	2819	53°09'	8°54'
NEUENTEICH	POPL	L87972	4809	51°11'	7°16'	NEUER GR.	STRM	MDS113	3515	52°28'	8°17'
NEUENTEICH	FARM	NE8158	2227	53°46'	10°14'	NEUER GR.	DTCH	NA1123	6120	49°51'	9°09'
NEUENTEICH	POND	NE8158	2227	53°46'	10°14'	NEUER GR.	DTCH	PC0091	3728	52°16'	10°28'
NEUENTHAL	EST	L83816	5306	50°40'	6°43'	NEUER GR.	DTCH	ME5801	2716	53°15'	8°22'
NEUENTIEF T.	POND	UR0862	5839	50°11'	12°19'	NEUER GR.	STRM	NA1223	6121	49°51'	9°10'
NEUENTURMHOF	FARM	MC9167	3919	52°03'	8°52'	NEUER GRABEN	DTCH	PU4348	7731	48°16'	10°56'
NEUENUFER	POPL	L36059	4808	51°09'	7°00'	NEUER GRABEN	STRM	NU6246	7725	48°16'	9°50'
NEUENWALD	POPL	M82557	4913	51°04'	7°56'	NEUER GRABEN	DTCH	MV6952	6717	49°13'	8°34'
NEUENWALDE	BLDG	MD4217	3414	52°30'	8°09'	NEUER GRABEN	GRGE	MV6657	6717	49°16'	8°32'
NEUENWALOE	POPL	ME7847	2318	53°40'	8°40'	NEUER GRABEN	STRM	MF6278	1116	54°51'	8°25'
NEUENWEG	POPL	ME1626	2512	53°29'	7°44'	NEUER GRASWEG	ROAD	MA4733	6015	49°57'	8°16'
NEUENWEG	POPL	MU3126	7914	48°05'	8°04'	NEUER GRENZHOFFER WEG	ROAD	MV6978	6517	49°27'	8°34'
NEUENWEG	POPL	M80478	4711	51°15'	7°37'	NEUER GRUMBACHER T.	POND	NC9345	4128	51°51'	10°21'
NEUENWEG	FARM	L87675	4709	51°13'	7°13'	NEUER GRUND	VAL	N81096	4520	51°25'	9°08'
NEUENWEG	FARM	M80264	4811	51°07'	7°36'	NEUER GRUND	VAL	PA7604	6334	49°40'	11°26'
NEUENWEG	FARM	L87764	4809	51°07'	7°14'	NEUER GRUND	AN	N88844	5027	50°56'	10°15'
NEUENWEG	FARM	M80862	4812	51°06'	7°41'	NEUER GRUND	AN	LD9735	3310	52°39'	7°29'
NEUENWEG	POPL	MT1294	8212	47°48'	7°50'	NEUER HAFEN	PORT	MV5552	6716	49°13'	8°23'
NEUENWEGE	POPL	MDS187	2815	53°08'	8°16'	NEUER HAFEN	PORT	ME7133	2417	53°33'	8°34'

NAME	DESIG-NATION	GRU-REF.	SHEET NO.	LAT.	LONG.	NAME	DESIG-NATION	GRID REF.	SHEET NO.	LAT.	LONG.
NEUER HALLER DAMM	UAM	MC8695	3618	52°18'	8°47'	NEUER WANNENE BENEWEG	ROAD	MU6296	7216	48°43'	8°29'
NEUER HANGWEG	ROAD	NC9742	4128	51°49'	10°25'	NEUER WAPELER GRUDEN	AN	ME4815	2615	53°23'	8°13'
NEUER HAU	FRST	TR9856	5839	50°07'	12°10'	NEUER WASSERFALL-GR.	DTCH	NB3085	4622	51°19'	9°26'
NEUER HAU	FRST	MC9381	3819	52°11'	8°54'	NEUER WEG	ROAD	UQ6133	6944	49°02'	13°06'
NEUER HAU	FRST	MT2876	8314	47°38'	8°02'	NEUER WEG	ROAD	MA1711	6213	49°45'	7°51'
NEUER HEGEWALD	FRST	MA6970	5717	50°17'	8°34'	NEUER WEG	ROAD	NO2103	3621	52°23'	9°19'
NEUER HEIUENHOF	AN	NV3096	6322	49°37'	9°25'	NEUER WEG	ROAD	MA6637	6017	49°59'	8°32'
NEUER HEIUKRUG	FARM	NF6704	1826	54°11'	10°02'	NEUER WEG	ROAD	MA6437	6017	49°59'	8°30'
NEUER HEILBRUCH	FRST	MV4432	6915	49°02'	8°14'	NEUER WEG	ROAD	MV6356	6717	49°15'	8°29'
NEUER HELLMER	ROAD	ME5610	2718	53°15'	8°20'	NEUER WEG	ROAD	LA9862	5711	50°12'	7°34'
NEUER HOF	FARM	NC8776	3827	52°08'	10°16'	NEUER WEG	ROAD	MD0399	2711	53°14'	7°33'
NEUER HULZWEG	ROAD	PC0577	3829	52°08'	10°32'	NEUER WEG	ROAD	MA0128	6011	49°54'	7°37'
NEUER ISCHERT H.	STRM	MU0150	7712	48°18'	7°40'	NEUER WEG	ROAD	MA0667	5712	50°15'	7°41'
NEUER ISCHERT-B. ODER MÜHLGIESSEN	STRM	MU0351	7612	48°18'	7°41'	NEUER WEG	ROAD	MV2296	6313	49°37'	7°55'
NEUER JÄGERWEG	ROAD	NU0279	7420	48°34'	9°02'	NEUER WEG	ROAD	MV7364	6617	49°20'	8°38'
NEUER KANAL	CNAL	MD5186	2815	53°07'	8°16'	NEUER WEG	ROAD	NV2650	6722	49°12'	9°22'
NEUER KANAL	CNAL	MV6438	6817	49°06'	8°31'	NEUER WEG	ROAD	MA6437	6016	49°59'	8°30'
NEUER KANAL	CNAL	PF0610	1729	54°14'	10°38'	NEUER WEG DAMM	ROAD	MA6637	6017	49°59'	8°32'
NEUER KANAL	CNAL	ND6537	3325	52°41'	9°58'	NEUER WEIHER	MDW	NU5518	7924	48°01'	9°44'
NEUER KANAL	CNAL	MV6438	6917	49°06'	8°31'	NEUER WEIHER	MDW	NU5030	7824	48°07'	9°40'
NEUER KANAL	CNAL	MD8895	2719	53°12'	8°49'	NEUER WEIHER	POND	PV2084	6529	49°30'	10°40'
NEUER KANAL	CNAL	PD5090	2833	53°08'	11°14'	NEUER WEIHER	POND	PV1674	6529	49°24'	10°36'
NEUER KIRCHWEG	ROAD	UP3344	7742	48°14'	12°45'	NEUER WESTURM	TWR	MC2460	2213	53°47'	7°51'
NEUER KOB.WEG	TRL	PT2669	8430	47°34'	10°41'	NEUER WOLFSDEICH	DAM	MD5491	2815	53°10'	8°19'
NEUER KOHLENSCHIFFHAFEN	PORT	NE6232	2425	53°32'	9°56'	NEUER ZUSCHLAG	FRST	PC4186	3732	52°12'	11°04'
NEUER KR.	BLDG	MC7666	3917	52°03'	8°39'	NEUER ZUSCHLAG	FRST	MD3412	3514	52°27'	8°02'
NEUER KR.	BLDG	PF2205	1831	54°11'	10°52'	NEUER-B.	RDGE	MA1628	6013	49°54'	7°50'
NEUER KRUG	BLDG	PE1280	2030	53°57'	10°43'	NEUER-G.	DTCH	MD8991	2819	53°10'	8°50'
NEUER LAAKMANNSHOF	FARM	LC3608	4405	51°30'	6°38'	NEUER-GR.	DTCH	ND5208	3524	52°25'	9°46'
NEUER LANDWEG	ROAD	ME6113	2616	53°22'	8°25'	NEUER-GR.	DTCH	ND6628	3325	52°36'	9°58'
NEUER LETZ-B.	STRM	MV1073	6512	49°24'	7°46'	NEUER-T.	POND	PO2212	3530	52°27'	10°48'
NEUER MANNHAGEN	FRST	PD1244	3230	52°44'	10°40'	NEUER-T.	POND	NC9046	4127	51°51'	10°19'
NEUER MELIBOCUSWEG	ROAD	MA7410	6217	49°44'	8°38'	NEUER-W.	POND	PT7795	8234	47°47'	11°22'
NEUER MUOSGRABEN	CNAL	PU6792	7333	48°39'	11°16'	NEUER-W.	LAKE	U00465	6639	49°18'	12°18'
NEUER MÜHLEN-GR.	STRM	NO1781	2921	53°05'	9°15'	NEUER-W.	POND	TO9959	6739	49°15'	12°14'
NEUER MÜHLWEG	ROAD	MV6448	6817	49°11'	9°31'	NEUERBERG	FRST	NV0341	6820	49°07'	9°02'
NEUER NÖRDL. FRIEHOFF	CEM	PY9339	7835	48°10'	11°36'	NEUERBRUNNEN	FRST	MV7162	6617	49°19'	8°36'
NEUER ODER RICHTWEG NO.2	ROAD	MV7050	6717	49°12'	8°35'	NEUERBURG	KILN	LA4840	6007	50°00'	6°53'
NEUER PETROLUMHAFEN	PORT	NE5932	2425	53°32'	9°53'	NEUERBURG	POPL	LA5340	5907	50°00'	6°57'
NEUER POSTWEG	ROAD	MV6588	6417	49°33'	8°31'	NEUERBURG	POPL	LA0663	5903	50°00'	6°17'
NEUER RAPPENKOPF	FRST	MU0348	7712	48°17'	7°41'	NEUERBURG	EST	K89767	4802	51°07'	6°06'
NEUER RAUM	FRST	PA8383	5635	50°22'	11°34'	NEUERBURG	MT	LA5240	6007	50°00'	6°56'
NEUER REBERG	SLP	MU3180	7414	48°34'	8°04'	NEUERBURGER KOPF	FRST	LA0741	6003	49°59'	6°19'
NEUER RENTENDORFER SCHIFF G.	CNAL	MD9988	2819	53°08'	8°59'	NEUERBURGER WALD	FARM	UP2857	7642	48°21'	12°41'
NEUER RUTHENSAND	AN	NE2753	2222	53°43'	9°25'	NEUERBURGER WALD	HILL	MD2473	2913	53°00'	7°52'
NEUER SAND	MDW	NE6924	2526	53°28'	10°02'	NEUERBURGER WALD	STRM	PC1367	3929	52°02'	10°39'
NEUER SCHIFFFAHRTSKANAL	CNAL	ME7820	2518	53°26'	8°40'	NEUERBURGER WALD	POPL	PC1386	3729	52°13'	10°39'
NEUER SCHIFFFAHRTSKANAL	CNAL	ME7917	2518	53°24'	8°41'	NEUERBURGER WALD	BLDG	PC1386	3729	52°13'	10°39'
NEUER SCHIFFGRABEN	DTCH	ND5204	3624	52°23'	9°46'	NEUERBURGER WALD	POPL	LA9241	5910	50°01'	7°29'
NEUER SCHLAG	FRST	TR9843	5939	50°00'	12°11'	NEUERBURGER WALD	FRST	LA9342	5911	50°01'	7°31'
NEUER SCHLAG	FRST	U00353	6739	49°12'	12°18'	NEUERBURGER WALD	POPL	MF9236	1519	54°28'	8°53'
NEUER SCHLICHTER	FRST	MA6736	6017	49°58'	8°32'	NEUERBURGER WALD	AN	MF9236	1519	54°28'	8°53'
NEUER SEE	AN	NV7341	6826	49°07'	10°00'	NEUERBURGER WALD	FARM	MC9064	3919	52°02'	8°51'
NEUER SEE	LAKE	NV3637	6922	49°05'	9°29'	NEUERBURGER WALD	FARM	NE1655	2221	53°45'	9°14'
NEUER SEE	AN	NV0144	6820	49°09'	9°01'	NEUERBURGER WALD	POPL	UQ6461	6744	49°17'	13°08'
NEUER SEE	AN	NV3014	7122	48°53'	9°25'	NEUERBURGER WALD	AN	NB6022	5225	50°45'	9°51'
NEUER SEE	MDW	NV8046	6826	49°10'	10°06'	NEUERBURGER WALD	POPL	NB7375	4726	51°13'	10°03'
NEUER SEE	MDW	NV6862	6625	49°18'	9°56'	NEUERBURGER WALD	POPL	T08794	6438	49°34'	12°03'
NEUER SEE	SCR8	NV4343	6823	49°08'	9°35'	NEUERBURGER WALD	POPL	MU0824	7912	48°04'	7°46'
NEUER SIELZUG	CNAL	MF8275	1118	54°49'	8°43'	NEUERBURGER WALD	HILL	LA1879	5604	50°20'	6°26'
NEUER SOMMERKOOG	MDW	MF9009	1719	54°14'	8°51'	NEUERBURGER WALD	MRSN	NE8047	2327	53°40'	10°13'
NEUER SPITALHOF	FARM	MU5418	7916	48°01'	8°23'	NEUERBURGER WALD	AN	NA2799	5422	50°32'	9°23'
NEUER STADTHAU	FRST	UR1634	6040	49°56'	12°26'	NEUERBURGER WALD	ROAD	UQ5559	6744	49°16'	13°01'
NEUER STEIG	ROAD	MU9022	7919	48°03'	8°52'	NEUERBURGER WALD	ROAD	UQ5659	6744	49°16'	13°01'
NEUER STEINSCHLAG UND ZECKGRUND	FRST	MV8886	6419	49°32'	8°50'	NEUERBURGER WALD	FRST	LA8160	5810	50°11'	7°20'
NEUER STEROEÜLLER KOOG	MDW	MF9355	1319	54°38'	8°53'	NEUERBURGER WALD	ROAD	MA8149	5918	50°06'	8°44'
NEUER STÖRFEWERKER ODER LANGENHORNER	MDW	MF9363	1219	54°43'	8°53'	NEUERBURGER WALD	ROAD	MV6668	6617	49°22'	8°32'
NEUER KOOG	ROAD	NE1457	2221	53°46'	9°13'	NEUERBURGER WALD	ROAD	NE1457	2221	53°46'	9°13'
NEUER T.	POND	PC4382	3832	52°10'	11°05'	NEUERBURGER WALD	POPL	NE1555	2221	53°45'	9°14'
NEUER T.	POND	NF7901	1827	54°09'	10°13'	NEUERBURGER WALD	FRST	MV7607	7118	48°49'	8°40'
NEUER T.	POND	NB2246	5021	50°58'	9°19'	NEUERBURGER WALD	AN	NV1029	6920	49°01'	9°08'
NEUER T.	POND	PC1223	4329	51°39'	10°37'	NEUERBURGER WALD	AN	MV5440	6816	49°07'	8°22'
NEUER TEICH	MDW	PF0711	1729	54°14'	10°38'	NEUERBURGER WALD	AN	ME6200	2716	53°15'	8°26'
NEUER TIERGARTEN	FRST	NV3855	6723	49°15'	9°31'	NEUERBURGER WALD	CNAL	MD8990	2819	53°09'	8°50'
NEUER TURFKANAL / NEUE SEMKENFAHRT /	CNAL	MD8886	2818	53°07'	8°49'	NEUERBURGER WALD	CNAL	MD8891	2818	53°10'	8°49'
NEUER UMBACH	VAL	NB5539	5024	50°54'	9°47'	NEUERBURGER WALD	FRST	PC4185	3732	52°12'	11°04'
NEUER UNTERÖWISHEIMERWEG	ROAD	MV7242	6817	49°08'	8°37'	NEUERBURGER WALD	FRST	PC1889	3730	52°14'	10°44'
NEUER W.	POND	QA0025	6136	49°51'	11°47'	NEUERBURGER WALD	FRST	PD0258	3129	52°52'	10°31'
NEUER W.	POND	Ov1299	6337	49°36'	11°56'	NEUERBURGER WALD	AN	ND3342	3222	52°44'	9°29'
NEUER W.	GRGE	T09464	6739	49°18'	12°10'	NEUERBURGER WALD	AN	ND5547	3224	52°46'	9°49'
NEUER WALD	FRST	NV3372	6522	49°24'	9°27'	NEUERBURGER WALD	FRST	PO0542	3229	52°43'	10°33'
NEUER WALD	FRST	MU7321	7917	48°02'	8°38'	NEUERBURGER WALD	FRST	MD3411	3514	52°27'	8°02'
NEUER WALD	FRST	NV1465	6621	49°20'	9°11'	NEUERBURGER WALD	FRST	NF9716	1728	54°17'	10°29'
NEUER WALU	FRST	LA9015	6210	49°47'	7°28'	NEUERBURGER WALD	FRST	ND9692	2828	53°10'	10°26'

NAME	DESIG-NATION	GRID REF.	SHEET NO.	LAT.	LONG.	NAME	DESIG-NATION	GRID REF.	SHEET NO.	LAT.	LONG.
NEUES GEMEGE	FRST	ND6265	3025	52°56'	9°55'	NEUFELD	AN	MU0723	7912	48°03'	7°45'
NEUES GREUT	AN	NV7924	7026	48°58'	10°05'	NEUFELD	AN	MV6451	6717	49°13'	8°31'
NEUES GRUSSENHÄNER HOLZ	FRST	ME9436	2419	53°34'	8°55'	NEUFELD	AN	MV7350	6717	49°12'	8°38'
NEUES HAUS	BLDG	ND5103	3624	52°22'	9°45'	NEUFELD	AN	MV6659	6717	49°17'	8°32'
NEUES HOLZ	FRST	ND6198	2725	53°14'	9°55'	NEUFELD	FARM	MD5928	3316	52°36'	8°23'
NEUES HOLZHAUSLE	BLDG	MU4625	7915	48°05'	8°17'	NEUFELD	MDW	MT0068	8412	47°33'	7°40'
NEUES HÖLZLE	FRST	MU7419	7917	48°01'	8°39'	NEUFELD	POPL	NE0173	2020	53°54'	9°01'
NEUES LAND	AN	ND6351	3125	52°48'	9°56'	NEUFELD	FARM	HF9208	1719	54°13'	8°55'
NEUES LAND	AN	ME3620	2514	53°25'	8°02'	NEUFELD	FARM	NA6191	5525	50°28'	9°52'
NEUES LANDLOCHEL	FRST	MV2141	6813	49°07'	7°55'	NEUFELD	AN	NV0327	7020	49°00'	9°02'
NEUES MOOR	MRSH	ME0624	2511	53°27'	7°35'	NEUFELD	POPL	NE2273	2022	53°54'	9°20'
NEUES MOOR	MRSH	LD9731	3310	52°37'	7°29'	NEUFELD	POPL	LB2799	4505	51°25'	6°31'
NEUES MOOR	MRSH	ND1523	3421	52°33'	9°13'	NEUFELD	AN	NV5910	7124	48°50'	9°48'
NEUES MOOR	MRSH	NE0141	2320	53°37'	9°01'	NEUFELD	FARM	LB6348	5008	50°58'	7°03'
NEUES PUMPHS	PUMP	PA2567	5730	50°14'	10°45'	NEUFELD	FRST	MT3981	8315	47°41'	8°11'
NEUES ROTT	AN	NC2526	4322	51°41'	9°22'	NEUFELD	AN	NV0269	6620	49°22'	9°02'
NEUES SCHL.	BLDG	NB0192	4620	51°23'	9°01'	NEUFELD	AN	MV8066	6618	49°21'	8°43'
NEUES SCHLOSS	BLDG	PA8535	6035	49°56'	11°35'	NEUFELD	AN	MV8658	6718	49°16'	8°49'
NEUES SCHLOSS	BLDG	NA4656	5823	50°09'	9°38'	NEUFELD	AN	MV8056	6718	49°15'	8°44'
NEUES SCHLÜTTELOCH	POND	MV5639	6816	49°06'	8°24'	NEUFELD	AN	NV3727	7023	49°00'	9°31'
NEUES SCHÜTZENHAUS	BLDG	MA4250	5815	50°06'	8°11'	NEUFELD	AN	NV4549	6823	49°11'	9°37'
NEUES SCHÜTZENHAUS	BLDG	MV6482	6517	49°29'	8°30'	NEUFELD	FARM	MF8683	1118	54°54'	8°47'
NEUES SIELTIEF	STRM	MD1298	2712	53°13'	7°41'	NEUFELD	FARM	NF3475	1123	54°49'	9°32'
NEUES SIELTIEF	CNAL	LE7328	2508	53°29'	7°05'	NEUFELD	POPL	NE5229	2424	53°30'	9°47'
NEUES SIELTIEF	CNAL	LE7424	2508	53°27'	7°06'	NEUFELD	POPL	ME3428	2414	53°30'	8°01'
NEUES SIELTIEF	CNAL	LE7622	2508	53°26'	7°08'	NEUFELD	AN	MT3285	8214	47°43'	8°05'
NEUES TIEF	CNAL	LE8414	2609	53°22'	7°16'	NEUFELD	FRST	MT5295	8116	47°48'	8°22'
NEUES TIEF	STRM	LE9747	2310	53°40'	7°26'	NEUFELD	AN	MT5394	8116	47°48'	8°22'
NEUES TIEF	STRM	LE9646	2310	53°39'	7°26'	NEUFELD	ROAD	MA7047	5917	50°04'	8°35'
NEUES VEHN	MRSH	MD1776	2912	53°02'	7°46'	NEUFELD SCHN.	POPL	NE0075	2020	53°55'	9°00'
NEUES WALDLAGER	BAR	MC8136	4218	51°46'	8°43'	NEUFELDER FLETH	AN	ME7537	2417	53°35'	8°37'
NEUESCHÜHL	AN	MU9430	7819	48°07'	8°55'	NEUFELDER MOOR	AN	ME9472	2019	53°54'	8°55'
NEUESDORF	FARM	MC5468	3916	52°04'	8°20'	NEUFELDER WATT	CNAL	NE2373	2022	53°54'	9°21'
NEUESEE	LAKE	NV0700	7220	48°45'	9°06'	NEUFELDER WETTERN	POPL	ME9873	2019	53°54'	8°58'
NEUESMOOR	AN	MD7827	3418	52°35'	8°41'	NEUFELDERKOOG	AN	NE0073	2020	53°54'	9°00'
NEUESSEN	POPL	LC6108	4407	51°30'	7°00'	NEUFELDERKOOG	FRST	MV5735	6916	49°04'	8°25'
NEUSSING	POPL	QV0424	7036	48°56'	11°47'	NEUFELDSCHLAG	ROCK	UP8576	7446	48°32'	13°26'
NEUSTIEF	DTCH	MD6595	2716	53°12'	8°29'	NEUFELS	POPL	NV4555	6723	49°15'	9°37'
NEUSTING	FARM	PU7343	7733	48°13'	11°20'	NEUFELS	FARM	UP8575	7446	48°31'	13°26'
NEUESULZE	FRST	PU1730	7829	48°07'	10°34'	NEUFELSER	AN	NV4558	6723	49°16'	9°37'
NEUETZWEILER	FARM	L82742	5005	50°54'	6°32'	NEUFELSER SCHLÄGLE	DTCH	PD3723	3432	52°32'	11°01'
NEUEWALD	FRST	LA7159	5809	50°10'	7°11'	NEUFERCHAUER GR.	POPL	NU2778	7422	48°33'	9°22'
NEUEWALD	AN	MV7185	6417	49°31'	8°36'	NEUFFEN	POPL	LA5430	6007	49°54'	6°58'
NEUEWALD	VAL	KV9487	6402	49°30'	6°09'	NEUFILZEN	POPL	ME1311	2612	53°20'	7°41'
NEUEWELT	FARM	LB7783	4709	51°17'	7°14'	NEUFIRREL	POPL	PT7792	8234	47°45'	11°22'
NEUEWELT	POPL	MD6481	2916	53°05'	8°28'	NEUFISCHHABER	VAL	NU4271	7523	48°29'	9°34'
NEUEWELTBACH	DTCH	MT2485	8213	47°43'	7°59'	NEUFLETEN	STRM	PU2149	7729	48°17'	10°38'
NEUEWIESE	MDW	N82593	4622	51°23'	9°22'	NEUFNACH	STRM	PU1845	7729	48°15'	10°35'
NEUFAHRN	POPL	UP1048	7740	48°15'	12°26'	NEUFNACH	STRM	PU1941	7729	48°13'	10°36'
NEUFAHRN	POPL	QU2249	7737	48°15'	11°59'	NEUFNACH	STRM	PU1938	7829	48°11'	10°36'
NEUFAHRN	POPL	TP7749	7738	48°15'	11°59'	NEUFNACH	STRM	PU1933	7829	48°08'	10°36'
NEUFAHRN	POPL	PUB018	8034	47°59'	11°25'	NEUFNACH	POPL	ME0842	2311	53°37'	7°37'
NEUFAHRN	POPL	PU8510	8034	47°55'	11°29'	NEUFOLSTENHAUSEN	FRST	URO715	6239	49°45'	12°19'
NEUFAHRN 8.FREISING	POPL	PU9754	7635	48°18'	11°40'	NEUFORST	POPL	LV3561	6706	49°17'	6°44'
NEUFAHRN 8.FREISING	POPL	PU9754	7636	48°18'	11°40'	NEUFORWELER	POPL	NU3530	7822	48°07'	9°28'
NEUFAHRNER HOLZ	FRST	UP1045	7740	48°14'	12°26'	NEUFRA	POPL	MU7530	7818	48°07'	8°40'
NEUFANG	FRST	PV5516	7132	48°53'	11°07'	NEUFRA	POPL	NU1343	7721	48°14'	9°11'
NEUFANG	POPL	VQ0000	7247	48°45'	13°38'	NEUFRA	POPL	NT2390	8221	47°46'	9°19'
NEUFANG	FARM	PV3921	7031	48°56'	10°54'	NEUFRACH	AN	NU3829	7823	48°07'	9°31'
NEUFANG	EST	UQ1611	7140	48°49'	12°29'	NEUFRAER HAU	SHR	MU7731	7818	48°08'	8°41'
NEUFANG	POPL	UQ6808	7145	48°49'	13°12'	NEUFRAER KREUZ	VAL	NU1445	7721	48°15'	9°11'
NEUFANG	POPL	PA7557	5834	50°08'	11°27'	NEUFRAERTAL	FARM	UP0628	7045	48°59'	13°18'
NEUFANG	FRST	PA4411	6232	49°44'	11°00'	NEUFRAUENAU	POPL	TP9363	7639	48°23'	12°12'
NEUFANG	BLDG	PC0430	4229	51°43'	10°31'	NEUFRAUNHOFEN	POPL	L84445	5006	50°56'	6°47'
NEUFANG	POPL	PA7276	5634	50°19'	11°25'	NEUFREIMERSDORF	POPL	NA6276	5625	50°20'	9°52'
NEUFANG	POPL	PA8655	5835	50°07'	11°36'	NEUFRIEDRICHSTHAL	FARM	N85387	4624	51°20'	9°46'
NEUFANGER-B.	MT	V00100	7247	48°45'	13°39'	NEUFRIEMEN	POPL	ME1947	2312	53°40'	7°46'
NEUFANGER-B.	STRM	U06613	7145	48°51'	13°10'	NEUFRIEMEN	BLDG	UR1612	6240	49°44'	12°27'
NEUFARN	POPL	QU0936	7836	48°09'	11°49'	NEUFUNNIXSIEL	POPL	NV3665	6923	49°04'	9°29'
NEUFARNER 8.	HILL	QU1037	7836	48°09'	11°50'	NEUFÜRSTENHÜTTE	POPL	NV3664	6922	49°03'	9°29'
NEUFACHINGEN	POPL	LV5753	6708	49°13'	7°02'	NEUFÜRSTENHÜTTE	POPL	UP1515	8041	47°58'	12°31'
NEUFELD	AN	MU3084	7314	48°36'	8°03'	NEUGADEN	POPL	PE2204	2730	53°16'	10°50'
NEUFELD	AN	MV5713	7116	48°52'	8°25'	NEUGARDE	POPL	ME2548	2313	53°40'	7°52'
NEUFELD	AN	MV5608	7116	48°49'	8°24'	NEUGARMSSIEL	POPL	MA3607	6214	49°43'	8°07'
NEUFELD	AN	NV6141	6825	49°07'	9°50'	NEUGARTEN	AN	MV3119	7014	48°55'	8°04'
NEUFELD	AN	MV5635	6916	49°04'	8°24'	NEUGARTENHOF	FARM	QA1378	5637	50°19'	11°59'
NEUFELD	AN	MV4929	6915	49°01'	8°18'	NEUGATTENDORF	POPL	ME0740	2311	53°36'	7°35'
NEUFELD	AN	MU1377	7412	48°32'	7°49'	NEUGAUDE	POPL	ME0738	2411	53°35'	7°36'
NEUFELD	AN	MU1480	7413	48°34'	7°50'	NEUGAUDE	AN	MU0548	7712	48°17'	7°43'
NEUFELD	FARM	LC2412	4404	51°32'	6°28'	NEUGELÄND	ROAD	PU7838	7834	48°10'	11°23'
NEUFELD	POPL	LC1610	4404	51°31'	6°21'	NEUGERAUMT	AN	NV1603	7221	48°47'	9°13'
NEUFELD	AN	MA9936	6019	49°59'	8°59'	NEUGEREUT	AN	NV4673	6523	49°24'	9°38'
NEUFELD	POPL	ME3528	2514	53°30'	8°01'	NEUGEREUT	AN	NV3177	6522	49°27'	9°26'
NEUFELD	AN	MU1124	7912	48°04'	7°49'	NEUGEREUT	AN	NV4281	6523	49°29'	9°35'

NAME	DESIGNATION	GRID REF.	SHEET NO.	LAT.	LONG.	NAME	DESIGNATION	GRID REF.	SHEET NO.	LAT.	LONG.
NEUGEREUT	AN	NV1276	6521	49°26'	9°10'	NEUGUT	FARM	NT0679	8320	47°40'	9°05'
NEUGEREUT	MDW	NV0477	6520	49°27'	9°04'	NEUHAAR	POPL	OU0431	7836	48°06'	11°44'
NEUGEREUT	AN	NV0276	6520	49°26'	9°02'	NEUHAAREN	POPL	K89364	4902	51°05'	6°02'
NEUGEREUT	FRST	NV2097	6321	49°37'	9°17'	NEUHAESGEN	POPL	LA0000	6303	49°37'	6°14'
NEUGEREUT	AN	NV4186	6423	49°31'	9°34'	NEUHÄG	FRST	NA3448	5922	50°05'	9°29'
NEUGEREUT	AN	NV2389	6421	49°33'	9°19'	NEUHAGENBACH	FARM	NT4292	8223	47°47'	9°34'
NEUGEREUT	AN	NV2970	6622	49°23'	9°24'	NEUHAIO	FARM	PV9952	6836	49°11'	11°44'
NEUGEREUT	AN	NV3763	6623	49°19'	9°31'	NEUHAIU	FARM	QV0147	6836	49°09'	11°46'
NEUGEREUT	AN	NV1955	6721	49°15'	9°16'	NEUHAIDHOF	POPL	PA8922	6135	49°49'	11°38'
NEUGERMERING	POPL	PU7734	7834	48°08'	11°23'	NEUHAIMHAUSEN	POPL	UR2729	6141	49°53'	12°35'
NEUGERN-H.	FRST	QU1401	8137	47°50'	11°52'	NEUHALUE	AN	MV9323	7019	48°58'	8°54'
NEUGERTAL	AN	NV3269	6622	49°22'	9°26'	NEUHALUE	AN	NU0176	7420	48°32'	9°01'
NEUGERTSHAM	POPL	UP6361	7644	48°23'	13°09'	NEUHALDEN	FARM	NT4478	8323	47°39'	9°35'
NEUGESSASS	FRST	N80653	4920	51°02'	9°05'	NEUHALDEN	AN	6821	49°07'	9°18'	
NEUGILCHING	POPL	PU7130	7933	48°06'	11°18'	NEUHALDENB.	STRM	NV2241	6821	49°07'	9°18'
NEUGILCHING	POPL	PU7130	7833	48°06'	11°18'	NEUHALL	FARM	L80260	4903	51°03'	6°10'
NEUGLAGER-GR.	DTCH	PT4875	8331	47°37'	10°58'	NEUHAMBACH	FARM	BL2242	5004	50°54'	6°28'
NEUGLAGERALPE	BLDG	PT6969	8433	47°33'	11°15'	NEUHÄMER	MILL	MV2988	6414	49°32'	8°01'
NEUGLAGERKOPF	MT	PT6969	8433	47°33'	11°15'	NEUHÄMER	FARM	MF9469	1219	54°46'	8°55'
NEUGLANSOORF	POPL	MD0189	2811	53°08'	7°31'	NEUHÄMER	FARM	ME6732	2417	53°32'	8°30'
NEUGLASHÜTTEN	POPL	NA5880	5624	50°22'	9°49'	NEUHÄMM / TRUMPFHÖRNE /	FARM	ME6429	2416	53°30'	8°28'
NEUGLASHÜTTEN	POPL	MU3200	8114	47°51'	8°05'	NEUHÄMMER	POPL	U03640	6942	49°05'	12°45'
NEUGLASHÜTTENTAL	VAL	MV3076	6514	49°26'	8°02'	NEUHÄMMER	MILL	UR2222	6141	49°49'	12°32'
NEUGLÜCK	MINE	MT3486	8214	47°43'	8°07'	NEUHÄMMER	POPL	U08019	7046	48°55'	13°22'
NEUGMAIN	FARM	UP3373	7542	48°29'	12°44'	NEUHÄMMER	POPL	NA2023	6121	49°51'	9°17'
NEUGRABEN	MDW	MU2787	7314	48°38'	8°01'	NEUHÄMMER	MILL	QA0502	6337	49°38'	11°50'
NEUGRABEN	GRGE	MV5368	6616	49°22'	8°21'	NEUHÄMMERSCHLAG	FRST	MQ0503	6337	49°39'	11°50'
NEUGRABEN	DTCH	MU1252	7612	48°19'	7°49'	NEUHÄMMERSTEIN	FARM	MQ2631	3313	52°37'	7°55'
NEUGRABEN	UTCH	MU2061	7613	48°24'	7°55'	NEUHANSEN	AN	MU7983	7418	48°36'	8°43'
NEUGRABEN	FRST	MU2377	7413	48°32'	7°58'	NEUHARUS'G	FARM	TP7926	7938	48°03'	12°02'
NEUGRABEN	DTCH	MU2376	7413	48°32'	7°58'	NEUHARDT	POPL	L88949	5010	50°59'	7°25'
NEUGRABEN	DTCH	MV5944	6816	49°09'	8°26'	NEUHARLINGERSIELE	POPL	ME1451	2212	53°42'	7°42'
NEUGRABEN	DTCH	MU0519	7912	48°01'	7°44'	NEUHARMHORST	POPL	PF0908	1730	54°12'	10°40'
NEUGRABEN	DTCH	MU1227	7912	48°05'	7°49'	NEUHART	FRST	PU6968	7533	48°26'	11°17'
NEUGRABEN	STRM	MU0524	7912	48°04'	7°44'	NEUHARTING	FARM	TP8854	7638	48°18'	12°08'
NEUGRABEN	OTCH	MU0122	7912	48°03'	7°40'	NEUHARTING	POPL	TP7741	7838	48°11'	12°00'
NEUGRABEN	DTCH	MU0221	7912	48°02'	7°41'	NEUHASSELHAUS	POPL	NT5095	8124	47°48'	9°40'
NEUGRABEN	DTCH	MV6642	6817	49°08'	8°32'	NEUHASEN AN DER ERMS	POPL	MU2275	7421	48°32'	9°18'
NEUGRABEN	DTCH	MV6457	6717	49°16'	8°31'	NEUHATTENDORF	POPL	N82126	5221	50°47'	9°18'
NEUGRABEN	GRGE	MV5384	6516	49°30'	8°21'	NEUHAU	FRST	PV2513	7130	48°51'	10°42'
NEUGRABEN	AN	MA6614	6217	49°47'	8°32'	NEUHAU	FRST	PV7715	7134	48°52'	11°25'
NEUGRABEN	POPL	NE5725	2525	53°28'	9°52'	NEUHAU	FRST	PV9592	6436	49°33'	11°42'
NEUGRABEN	DTCH	MU1965	7513	48°26'	7°55'	NEUHAU	FRST	MT7786	8218	47°44'	8°41'
NEUGRABEN	DTCH	MU0204	8112	47°53'	7°41'	NEUHAU	FRST	MU7401	8117	47°52'	8°39'
NEUGRABEN /BRUCHGRABEN/	DTCH	MV4813	7115	48°52'	8°17'	NEUHAU	AN	NU6174	7425	48°31'	9°50'
NEUGRABEN A.	PAST	UN1091	8240	47°45'	12°28'	NEUHAUFERHOF	FARM	NU7740	7726	48°12'	10°02'
NEUGRABENER HEIÖE	SCR8	NE5824	2525	53°28'	9°52'	NEUHAUS	FARM	UN4777	8342	47°38'	12°58'
NEUGRABIG	FARM	M81625	5212	50°46'	7°49'	NEUHAUS	FARM	U01036	6940	49°03'	12°24'
NEUGRAMATIN	POPL	UQ4183	6542	49°29'	12°49'	NEUHAUS	FARM	PT3985	8231	47°42'	10°51'
NEUGREBSWÄRDEN	FARM	ME6631	2416	53°32'	8°29'	NEUHAUS	FARM	U02229	7041	48°59'	12°34'
NEUGREUT	AN	NV3538	6922	49°06'	9°29'	NEUHAUS	FARM	T09023	7038	48°55'	12°08'
NEUGREUT	AN	NV2964	6622	49°20'	9°24'	NEUHAUS	FARM	NV8441	6826	49°07'	10°09'
NEUGREUT	AN	NV4667	6623	49°21'	9°38'	NEUHAUS	BLDG	MV4802	7215	48°46'	8°17'
NEUGREUT	FRST	MU6677	7417	48°33'	8°32'	NEUHAUS	FARM	PU3946	7731	48°15'	10°52'
NEUGREUT	AN	NU4490	7323	48°40'	9°36'	NEUHAUS	POPL	NV7335	6926	49°04'	10°00'
NEUGREUT	AN	NV5257	6724	49°16'	9°43'	NEUHAUS	BLDG	NV8734	6927	49°03'	10°11'
NEUGREUT	AN	NV4955	6724	49°15'	9°40'	NEUHAUS	FARM	ND5565	3024	52°56'	9°49'
NEUGREUT	AN	NV5252	6724	49°13'	9°43'	NEUHAUS	POPL	PA3822	6131	49°50'	10°55'
NEUGREUT	MDW	NV5451	6724	49°13'	9°44'	NEUHAUS	BLDG	MA0409	6212	49°43'	7°40'
NEUGREUT	AN	NV3224	7022	48°58'	9°26'	NEUHAUS	POPL	QT1687	8337	47°42'	11°53'
NEUGREUT	AN	NV5943	6824	49°08'	9°49'	NEUHAUS	EST	NC3668	3923	52°04'	9°31'
NEUGREUT	AN	QA0103	6336	49°39'	11°47'	NEUHAUS	BLDG	L85384	4707	51°17'	6°53'
NEUGREUT	AN	NV5163	6624	49°19'	9°42'	NEUHAUS	FARM	MU4693	7315	48°41'	8°16'
NEUGREUT	AN	NV4866	6623	49°21'	9°40'	NEUHAUS	SO	NV5585	7316	48°37'	8°23'
NEUGREUT	AN	NV5570	6624	49°23'	9°46'	NEUHAUS	FARM	MC2241	4113	51°49'	7°52'
NEUGREUT	AN	NU2178	7421	48°33'	9°17'	NEUHAUS	EST	NF9719	1628	54°19'	10°29'
NEUGREUT	MDW	NU5578	7424	48°33'	9°45'	NEUHAUS	POPL	NF9719	1629	54°19'	10°29'
NEUGREUT	AN	NV8227	7026	48°59'	10°07'	NEUHAUS	POPL	UP7581	7445	48°34'	13°19'
NEUGREUT	AN	NV2847	6822	49°10'	9°23'	NEUHAUS	EST	NV5882	6524	49°29'	9°48'
NEUGREUT	AN	NV2944	6822	49°09'	9°24'	NEUHAUS	FARM	UP3945	7743	48°14'	12°50'
NEUGRÖBEN	ROAO	PB8142	7734	48°12'	11°26'	NEUHAUS	POPL	OT1687	8237	47°42'	11°53'
NEUGRUB /NENGRUB/	POPL	PA0815	6229	49°47'	10°30'	NEUHAUS	FARM	PA9837	6036	49°57'	11°46'
NEUGRÜN	MDW	UR1833	6040	49°55'	12°28'	NEUHAUS	BLDG	PA8640	6035	49°59'	11°36'
NEUGRÜN /GLASHÜTTE/	POPL	QA0341	6037	49°59'	11°50'	NEUHAUS	POPL	PA5931	6033	49°55'	11°13'
NEUGRÜN-B.	STRM	UR1833	6040	49°55'	12°28'	NEUHAUS	POPL	PA8034	6029	49°57'	10°31'
NEUGRÜN-B.	STRM	UR1832	6040	49°55'	12°28'	NEUHAUS	POPL	PA3505	6331	49°41'	10°52'
NEUGRÜNBERG	BLDG	QA0736	6037	49°56'	11°53'	NEUHAUS	FARM	LC8061	4009	51°59'	7°15'
NEUGRUNO	FRST	MU0143	7712	48°14'	7°40'	NEUHAUS	BLDG	K89726	5202	50°45'	6°07'
NEUGRÜNEBACHER HÜTTE	MINE	M82126	5213	50°47'	7°53'	NEUHAUS	POPL	TR9620	6138	49°48'	12°10'
NEUGRÜNTHAL	FARM	M80464	4811	51°07'	7°38'	NEUHAUS	POPL	TR9620	6139	49°48'	12°10'
NEUGRÜNTHAL	POPL	PU8825	7935	48°03'	11°31'	NEUHAUS	POPL	NT3587	8222	47°44'	9°28'
NEUGRÜT	AN	MT4371	8415	47°35'	8°14'	NEUHAUS	FARM	MT7785	8226	47°43'	10°02'
NEUGRÜT	AN	MT6583	8217	47°42'	8°32'	NEUHAUS	FARM	PA8921	6135	49°49'	11°38'
NEUGÜSTER	FARM	PE0932	2429	53°31'	10°38'	NEUHAUS	POPL	LA1039	6004	49°58'	6°21'

NAME	DESIGNATION	GRID REF.	SHEET NO.	LAT.	LONG.	NAME	DESIGNATION	GRID REF.	SHEET NO.	LAT.	LONG.
NEUHAUS	FARM	NU9904	8127	47°53'	10°19'	NEUHAUS BEI AMTZELL	FARM	NT5684	8224	47°42'	9°45'
NEUHAUS	FARM	MU5548	7716	48°17'	8°23'	NEUHAUS BEI PFÄRRICH	FARM	NT5884	8224	47°42'	9°46'
NEUHAUS	FARM	UP3433	7842	48°08'	12°46'	NEUHAUS HÜLKAUER KANAL	CNAL	NE0257	2220	53°46'	9°02'
NEUHAUS	FARM	NU4426	7923	48°05'	9°35'	NEUHAUS HÜLKAUER KANAL	CNAL	NE0154	2220	53°44'	9°01'
NEUHAUS	FRST	MV4851	6715	49°13'	8°17'	NEUHAUS OSTE /FLECKEN/	POPL	NE0261	2120	53°48'	9°02'
NEUHAUS	FARM	QT0798	8136	47°48'	11°46'	NEUHAUS SANGNEUHAUS/	FARM	LA3717	6206	49°47'	6°44'
NEUHAUS	FARM	QU1508	8137	47°53'	11°53'	NFUHAUS WETTERSCHT.	MINE	LV5360	6707	49°16'	6°59'
NEUHAUS	FARM	MT8877	8319	47°39'	8°50'	NEUHAUS-B.	DTCH	PT3985	8231	47°42'	10°51'
NEUHAUS	BLOG	PA9151	5936	50°05'	11°40'	NEUHAUS-B.	DTCH	PT4084	8331	47°42'	10°52'
NEUHAUS	BLOG	PA9748	5936	50°03'	11°45'	NEUHAUSBAUER	FARM	MU5355	7616	48°21'	8°22'
NEUHAUS	POPL	K89020	5302	50°42'	6°02'	NEUHAUSEL	POPL	MV3308	7114	48°49'	8°05'
NEUHAUS	POPL	NO8924	3427	52°33'	10°19'	NEUHAUSEL	POPL	MA0882	5612	50°23'	7°43'
NEUHAUS	RSTA	N80018	5220	50°43'	9°00'	NEUHAUSEL	BLDG	VQ0105	7247	48°47'	13°39'
NEUHAUS	POPL	PD0817	3529	52°29'	10°35'	NEUHAUSEL	FARM	VQ4147	7743	48°15'	12°52'
NEUHAUS	POPL	P02608	3531	52°24'	10°51'	NEUHAUSEL	MDW	UP0116	7147	48°53'	13°39'
NEUHAUS	FARM	NF7810	1727	54°14'	10°12'	NEUHAUSEL	POPL	LV7160	6709	49°17'	7°14'
NEUHAUS	AN	MT4770	8415	47°35'	8°18'	NEUHAUSEL	BLOG	MV2350	6713	49°12'	7°58'
NEUHAUS	BLOG	MT6289	8416	47°34'	8°30'	NEUHAUSEL	FARM	QU1801	8137	47°49'	11°55'
NEUHAUS	FARM	MT6766	8417	47°33'	8°34'	NEUHAUSEL	FARM	VP0290	7348/49	48°39'	13°40'
NEUHAUS	FARM	NT6371	8425	47°35'	9°50'	NEUHAUSEL	POPL	MU1814	8013	47°58'	7°54'
NEUHAUS	POPL	NT6565	8425	47°32'	9°52'	NEUHAUSEL	FARM	UQ0414	6842	49°06'	12°49'
NEUHAUS	BLDG	MT8089	8218	47°45'	8°44'	NEUHAUSELBERG	FRST	TQ9637	6939	49°03'	12°13'
NEUHAUS	FARM	MT9291	8219	47°46'	8°53'	NEUHAUSELER WALD	FRST	MA0883	5612	50°23'	7°43'
NEUHAUS	FARM	L83766	4806	51°07'	6°40'	NEUHAUSELN	FARM	UP3583	7442	48°35'	12°46'
NEUHAUS	BLOG	NU4907	8023	47°55'	9°40'	NEUHAUSELN	FARM	TP9169	7539	48°26'	12°10'
NEUHAUS	POPL	MT6894	8117	47°48'	8°34'	NEUHAUSEN	POPL	UP1176	7440	48°30'	12°26'
NEUHAUS	FARM	LC8123	4309	51°39'	7°17'	NEUHAUSEN	POPL	NU9689	8227	47°45'	10°17'
NEUHAUS	FARM	LC9223	4310	51°39'	7°26'	NEUHAUSEN	POPL	UV4514	7143	53°21'	12°40'
NEUHAUS	FARM	LC5722	4307	51°38'	6°56'	NEUHAUSEN	FARM	UP1382	7440	48°34'	12°28'
NEUHAUS	FARM	LC6626	4308	51°40'	7°04'	NEUHAUSEN	AN	MU7983	7318	48°36'	8°43'
NEUHAUS	FARM	L81362	4904	51°05'	6°20'	NEUHAUSEN	POPL	MU3056	7614	48°21'	8°04'
NEUHAUS	FARM	LE9403	2710	53°16'	7°25'	NEUHAUSEN	FARM	TP9945	7739	48°14'	12°17'
NEUHAUS	POPL	PA9680	5636	50°20'	11°46'	NEUHAUSEN	FARM	TP9645	7739	48°13'	12°15'
NEUHAUS	EST	PA3765	5731	50°13'	10°55'	NEUHAUSEN	POPL	UQ0303	7242	48°45'	12°41'
NEUHAUS	FARM	PA9465	5736	50°12'	11°43'	NEUHAUSEN	POPL	MV8304	7218	48°47'	8°46'
NEUHAUS	FARM	LA1988	5504	50°25'	6°27'	NEUHAUSEN	POPL	PV4502	7231	48°45'	10°58'
NEUHAUS	BLDG	UP9686	7347	48°37'	13°35'	NEUHAUSEN	POPL	PA2329	6030	49°54'	10°43'
NEUHAUS	FARM	UP8388	7346	48°38'	13°25'	NEUHAUSEN	POPL	PA0530	6028	49°55'	10°28'
NEUHAUS	POPL	MC3633	4223	51°45'	9°31'	NEUHAUSEN	FARM	QU1752	7737	48°17'	11°56'
NEUHAUS	POPL	MC8032	4218	51°44'	8°43'	NEUHAUSEN	AN	NU6991	7325	48°40'	9°56'
NEUHAUS	FARM	NF0767	1220	54°45'	9°07'	NEUHAUSEN	POPL	NU8159	7626	48°23'	10°05'
NEUHAUS	FARM	MT2082	8313	47°41'	7°56'	NEUHAUSEN	POPL	MT8398	8118	47°50'	8°46'
NEUHAUS	FARM	MF9720	1619	54°20'	8°57'	NEUHAUSEN	POPL	MT7180	8317	47°40'	8°37'
NEUHAUS	FARM	NT5379	8324	47°40'	9°43'	NEUHAUSEN	POPL	TR9667	5738	50°13'	12°08'
NEUHAUS	FARM	TQ8946	6838	49°08'	12°07'	NEUHAUSEN	POPL	MU5931	7816	48°08'	8°27'
NEUHAUS	FARM	MA9006	6219	49°42'	8°52'	NEUHAUSEN	POPL	TP7729	7938	48°04'	12°01'
NEUHAUS	POPL	MU8037	7818	48°11'	8°44'	NEUHAUSEN	POPL	NV5129	6924	49°01'	9°42'
NEUHAUS	POPL	MU7728	7818	48°06'	8°41'	NEUHAUSEN	FARM	PV9248	6835	49°09'	11°38'
NEUHAUS	FARM	NU0537	7820	48°11'	9°04'	NEUHAUSEN	FARM	PU5067	7532	48°26'	11°02'
NEUHAUS	FARM	NU1131	7820	48°08'	9°09'	NEUHAUSEN	FARM	PU9668	7535	48°26'	11°39'
NEUHAUS	BLDG	TP8425	7938	48°02'	12°06'	NEUHAUSEN	POPL	LE9748	2310	53°40'	7°26'
NEUHAUS	POPL	PV8447	6835	49°09'	11°31'	NEUHAUSEN	FARM	ME6631	2416	53°32'	8°29'
NEUHAUS	FARM	NT5890	8224	47°46'	9°46'	NEUHAUSEN	POPL	MU2461	7513	48°24'	7°58'
NEUHAUS	FARM	NT5186	8224	47°43'	9°41'	NEUHAUSEN	FARM	UP2310	8041	47°55'	12°38'
NEUHAUS	FARM	NT5086	8224	47°43'	9°40'	NEUHAUSEN AUF DEN FILDERN	POPL	NU2092	7321	48°41'	9°16'
NEUHAUS	BLOG	NU6480	7425	48°34'	9°52'	NEUHAUSEN OB ECK	POPL	MU9413	8019	47°58'	8°55'
NEUHAUS	POPL	TQ9854	6739	49°12'	12°14'	NEUHAUSER	AN	UR0025	6139	49°51'	12°13'
NEUHAUS	FARM	QV0456	6736	49°13'	11°48'	NEUHAUSER	FARM	NT16699	8125	47°50'	9°53'
NEUHAUS	POPL	NV4726	7023	48°59'	9°38'	NEUHAUSER	POPL	MU1823	7913	48°03'	7°54'
NEUHAUS	POPL	UQ2545	6841	49°08'	12°36'	NEUHAUSER	AN	MV7348	6817	49°11'	8°38'
NEUHAUS	FRST	NV7425	7026	48°58'	10°01'	NEUHAUSER	FARM	PA9863	5836	50°11'	11°47'
NEUHAUS	BLDG	MV9753	6719	49°14'	8°58'	NEUHAUSER	FARM	NU7714	8026	47°58'	10°02'
NEUHAUS	POPL	LA2517	6205	49°47'	6°34'	NEUHAUSER	FARM	NU5716	8024	48°00'	9°46'
NEUHAUS	POPL	NE0261	2220	53°48'	9°02'	NEUHAUSER	FARM	UP8889	7346	48°39'	13°29'
NEUHAUS	POPL	NV2641	6822	49°07'	9°22'	NEUHAUSER	FARM	QU1345	7737	48°13'	11°52'
NEUHAUS	FARM	PU8869	7535	48°27'	11°32'	NEUHAUSER	POPL	NT3279	8322	47°40'	9°26'
NEUHAUS	FARM	MF8279	1118	54°51'	8°43'	NEUHAUSER	POPL	MU2012	8013	47°57'	7°56'
NEUHAUS	POPL	MU8662	7518	48°25'	8°49'	NEUHAUSER	POPL	MU0900	8112	47°51'	7°47'
NEUHAUS	FARM	TP9836	7839	48°09'	12°17'	NEUHAUSER ALLEE	ROAD	NC3536	4223	51°46'	9°31'
NEUHAUS	FARM	UN3697	8142	47°48'	12°49'	NEUHAUSER BÄCHLE	STRM	MU6229	7816	48°07'	8°29'
NEUHAUS	FARM	UP3807	8143	47°54'	12°50'	NEUHAUSER BERG	MT	PA7501	6334	49°36'	11°25'
NEUHAUS	POPL	NT6296	8124	47°49'	9°50'	NEUHAUSER HOLZ	FRST	UR0021	6139	49°48'	12°13'
NEUHAUS	FARM	NU1901	8121	47°52'	9°15'	NEUHAUSER MISSE	FRST	NU7739	7726	48°12'	10°02'
NEUHAUS	BLDG	MU7804	8118	47°53'	8°43'	NEUHAUSER MOOS	MDW	NT5891	8224	47°46'	9°46'
NEUHAUS	POPL	MT4681	8315	47°41'	8°17'	NEUHAUSER MÜHL-GR.	DTCH	PA3605	6331	49°41'	10°53'
NEUHAUS	BLDG	LA0786	5503	50°24'	6°17'	NEUHAUSER TAL	VAL	MU9416	8019	48°00'	8°55'
NEUHAUS	POPL	ND5154	3124	52°50'	9°46'	NEUHAUSER TAL	VAL	MU9416	7919	48°00'	8°55'
NEUHAUS	FARM	L81545	5004	50°56'	6°22'	NEUHAUSER TAL	VAL	NU2190	7321	48°40'	9°17'
NEUHAUS	POPL	TR9754	5839	50°06'	12°10'	NEUHAUSER WALD	FRST	PA3705	6331	49°41'	10°54'
NEUHAUS	POPL	TR9754	5838	50°06'	12°10'	NEUHAUSER WAND	FRST	MT7081	8317	47°41'	8°36'
NEUHAUS	POPL	PA8400	6335	49°37'	11°33'	NEUHAUSER WAND	CLIF	NU1386	7321	48°38'	9°11'
NEUHAUS	POPL	PE2805	2731	53°17'	10°55'	NEUHAUSER WANDWEG	ROAD	NU1386	7321	48°38'	9°11'
NEUHAUS	POPL	UP8368	7546	48°27'	13°25'	NEUHAUSER WEG	ROAD	LC3900	4514	51°26'	6°41'
NEUHAUS	FARM	TQ9942	6839	49°06'	12°15'	NEUHAUSER WEG	ROAD	L83898	4514	51°25'	6°40'

NAME	DESIG-NATION	GRID REF.	SHEET NO.	LAT.	LUNG.	NAME	DESIG-NATION	GRID REF.	SHEET NO.	LAT.	LUNG.
NEUHAUSER WEIMER	POND	NA2176	5621	50°20'	9°18'	NEUHOFF	FARM	NU5497	7224	48°43'	9°44'
NEUHAUSER-K.	MT	MV2765	6613	49°20'	8°00'	NEUHOFF	POPL	NC6275	3825	52°07'	9°55'
NEUHAUSER-M.	MILL	PA3506	6331	49°41'	10°52'	NEUHOFF	FARM	L83379	4705	51°14'	6°37'
NEUHAUSERBÄCHLE	STRM	MT3493	8214	47°47'	8°07'	NEUHOFF	BLDG	L84781	4706	51°16'	6°49'
NEUHAUSERDEICH	POPL	NE0263	2120	53°49'	9°02'	NEUHOFF	FARM	MV0365	6612	49°20'	7°40'
NEUHAUSERFELDE	FARM	NE0163	2120	53°49'	9°01'	NEUHOFF	POPL	QV0364	6536	49°28'	11°47'
NEUHAUSERHALDE	FRST	MT3392	8214	47°47'	8°07'	NEUHOFF	FARM	LV3483	6706	49°18'	6°43'
NEUHAUSERHOF	FARM	MU2446	7713	48°16'	7°59'	NEUHOFF	AN	LV3362	6706	49°17'	6°42'
NEUHAUSERHOF	EST	MA3366	5714	50°14'	8°04'	NEUHOFF	AN	NV3577	6522	49°27'	9°29'
NEUHAUSERMÜHLE	MILL	PA5930	6033	49°54'	11°13'	NEUHOFF	POPL	UQ7303	7245	48°46'	13°16'
NEUHAUSERSÄGE	MILL	NT5890	8224	47°46'	9°46'	NEUHOFF	FARM	LA8804	6310	49°41'	7°27'
NEUHAUSKOTHEM	FARM	L86891	4608	51°21'	7°06'	NEUHOFF	POPL	MU0977	7412	48°32'	7°46'
NEUHAUSL	BLDG	MV3568	6614	49°22'	8°07'	NEUHOFF	FARM	PU4397	7231	48°43'	10°56'
NEUHAUSL	FARM	UN4975	8343	47°37'	12°59'	NEUHOFF	FARM	MA1824	6113	49°52'	7°52'
NEUHAUSL	FARM	UP1444	7741	48°16'	12°34'	NEUHOFF	POPL	QA1533	6037	49°55'	12°00'
NEUHAUSL	FARM	UP4344	7743	48°14'	12°53'	NEUHOFF	FARM	MV0489	6412	49°33'	7°40'
NEUHAUSL	FARM	UP4455	7643	48°20'	12°54'	NEUHOFF	POPL	PA0333	6028	49°56'	10°26'
NEUHAUSL	FARM	UP2540	7841	48°11'	12°39'	NEUHOFF	EST	NA1134	6020	49°57'	9°09'
NEUHAUSL	FARM	UP1736	7841	48°09'	12°32'	NEUHOFF	EST	LV3142	6806	49°06'	6°41'
NEUHAUSL	FARM	UP1434	7841	48°08'	12°30'	NEUHOFF	FARM	LV6448	6808	49°10'	7°08'
NEUHAUSL	FARM	UQ0070	6639	49°21'	12°15'	NEUHOFF	POPL	PA9024	6135	49°50'	11°38'
NEUHAUSL	POPL	UR2207	6341	49°41'	12°32'	NEUHOFF	POPL	MV0254	6711	49°14'	7°39'
NEUHAUSL	FARM	TP8325	7938	48°02'	12°05'	NEUHOFF	FARM	PV6462	6733	49°17'	11°16'
NEUHAUSL	FARM	TN7695	8238	47°46'	12°01'	NEUHOFF	POPL	MA4358	5815	50°10'	8°12'
NEUHAUSL	BLDG	TP8270	7538	48°27'	12°03'	NEUHOFF	FARM	PA3954	5831	50°07'	10°56'
NEUHAUSL	FARM	TP9737	7839	48°09'	12°16'	NEUHOFF	EST	MA3242	5914	50°02'	8°03'
NEUHAUSL B. IGLBERG	BLDG	UP0254	7640	48°18'	12°20'	NEUHOFF	EST	PA2371	5730	50°17'	10°44'
NEUHAUSLE	POPL	MU5223	7916	48°03'	8°22'	NEUHOFF	FARM	LA8263	5710	50°12'	7°21'
NEUHAUSLE	BLDG	MU2919	7914	48°01'	8°03'	NEUHOFF	POPL	NA3852	5823	50°07'	9°32'
NEUHAUSLE	POPL	NT4678	8323	47°39'	9°37'	NEUHOFF	POPL	N89125	5227	50°46'	10°17'
NEUHAUSLE	BLDG	MU3415	8014	47°59'	8°07'	NEUHOFF	POPL	PA8615	6235	49°45'	11°35'
NEUHAUSLEGR.	UTCH	MT4895	8115	47°48'	8°19'	NEUHOFF	EST	UR0538	6039	49°58'	12°17'
NEUHAUSLEHF.	FARM	MT9488	8219	47°45'	8°55'	NEUHOFF	EST	ND0513	3520	52°28'	9°04'
NEUHAUSLER	FARM	TP9344	7739	48°13'	12°13'	NEUHOFF	FARM	PD7671	3035	52°58'	11°37'
NEUHAUSLER	FARM	QT0897	8136	47°48'	11°47'	NEUHOFF	FARM	MT5570	8416	47°35'	8°24'
NEUHAUSLER	FARM	QU1703	8137	47°51'	11°54'	NEUHOFF	FARM	NT1386	8221	47°44'	9°10'
NEUHAUSLER	FARM	QU2114	8037	47°56'	11°58'	NEUHOFF	FARM	NT1494	8221	47°48'	9°11'
NEUHAUSLER	FARM	QT1895	8237	47°46'	11°55'	NEUHOFF	FARM	TR9944	5939	50°01'	12°11'
NEUHAUSLER	FARM	QU1041	7836	48°11'	11°50'	NEUHOFF	FARM	LA4084	5606	50°23'	6°45'
NEUHAUSLER	FARM	TP8312	8038	47°55'	12°05'	NEUHOFF	FARM	M81809	5313	50°38'	7°50'
NEUHAUSLER	FARM	NU6104	8124	47°53'	9°49'	NEUHOFF	FARM	LA3945	5906	50°02'	6°45'
NEUHAUSLER WALD	FRST	LV6861	6709	49°17'	7°11'	NEUHOFF	EST	MA8040	5918	50°01'	8°43'
NEUHAUSLERARM	FRST	LV6960	6709	49°17'	7°12'	NEUHOFF	FARM	KA9847	5903	50°02'	6°11'
NEUHAUSLERHOF	FARM	NU0306	8020	47°54'	9°02'	NEUHOFF	FARM	NE3574	2023	53°55'	9°32'
NEUHAUSLEWALD	FRST	MU5622	7916	48°03'	8°25'	NEUHOFF	FARM	NE7081	2026	53°58'	10°04'
NEUHAUSLEWALD	FRST	MU5122	7916	48°03'	8°20'	NEUHOFF	FARM	PE0584	2029	54°00'	10°36'
NEUHAUSLI	FARM	MT9577	8319	47°39'	8°56'	NEUHOFF	POPL	PE0383	2029	53°59'	10°34'
NEUHAUSMÜHLE	MILL	UP9098	7247	48°43'	13°30'	NEUHOFF	FARM	PE0482	2029	53°58'	10°35'
NEUHECK	AN	MV5930	6916	49°01'	8°26'	NEUHOFF	FARM	NU0906	8020	47°54'	9°07'
NEUHECKE	FRST	NA1391	5521	50°28'	9°11'	NEUHOFF	POPL	NF1016	1720	54°17'	9°09'
NEUHECKE SCHN.	ROAD	NA1391	5521	50°28'	9°11'	NEUHOFF	FARM	NE1591	1921	54°04'	9°14'
NEUHECKEN TRIEB	ROAD	NA1391	5521	50°28'	9°11'	NEUHOFF	FARM	PF3536	1532	54°27'	11°05'
NEUEEGE	FRST	MA9148	5919	50°05'	8°52'	NEUHOFF	EST	NV6658	6725	49°16'	9°55'
NEUEEGE	FRST	MA9793	5519	50°29'	8°58'	NEUHOFF	FRST	NV1389	6421	49°33'	9°11'
NEUEEGE	FARM	NF9210	1728	54°14'	10°25'	NEUHOFF	AN	NV1389	6421	49°33'	9°11'
NEUEEGE	FRST	NA1151	5820	50°07'	9°09'	NEUHOFF	FRST	NV1389	6421	49°33'	9°11'
NEUEEGE	FRST	M87908	5318	50°37'	8°42'	NEUHOFF	FARM	NV1487	6421	49°32'	9°11'
NEUEI JOÄCKER	AN	MA6512	6217	49°46'	8°31'	NEUHOFF	POPL	NA3410	6222	49°44'	9°28'
NEUEI DE	AN	MV9030	6919	49°01'	8°52'	NEUHOFF	POPL	NA4389	5523	50°27'	9°37'
NEUEI KENNDORF	POPL	NF7926	1627	54°22'	10°13'	NEUHOFF	POPL	PV1979	6529	49°27'	10°38'
NEUEI LENBACH	POPL	LA2554	5805	50°07'	6°33'	NEUHOFF	POPL	QA0579	5637	50°20'	11°53'
NEUEI LIGENSTEIN	MILL	ME1333	2412	53°32'	7°41'	NEUHOFF	POPL	LA6564	5708	50°13'	7°07'
NEUEI M	FRST	M85580	4716	51°16'	8°22'	NEUHOFF	FARM	LA7666	5709	50°14'	7°16'
NEUEI M	FARM	L88038	5109	50°53'	7°17'	NEUHOFF	EST	PA4470	5732	50°16'	11°01'
NEUEI M	FARM	PV4029	6931	49°00'	10°55'	NEUHOFF	POPL	LA1487	5504	50°24'	6°23'
NEUEI M	FARM	NF5860	1325	54°41'	9°54'	NEUHOFF	POPL	NA7715	6226	49°47'	10°04'
NEUEI M	FARM	QU0813	8036	47°56'	11°47'	NEUHOFF	POPL	NV2320	7021	48°56'	9°19'
NEUEI FENDORF	POPL	MV2286	6413	49°31'	7°55'	NEUHOFF	FARM	MA2302	6313	49°40'	7°56'
NEUEI MENSCH	POPL	MU8398	7218	48°44'	8°46'	NEUHOFF	EST	NE1464	2121	53°49'	9°13'
NEUEI NGSTETT	FARM	PV3919	7031	48°54'	10°54'	NEUHOFF	POPL	PC0915	4429	51°34'	10°34'
NEUEI RBERG	POPL	NV9285	6427	49°31'	10°16'	NEUHOFF	FARM	NV4711	7123	48°51'	9°38'
NEUEI RBERG	POPL	PU9244	7735	48°13'	11°35'	NEUHOFF	EST	LA8148	5006	50°58'	6°44'
NEUEI RBERG	FARM	PV3543	6831	49°07'	10°51'	NEUHOFF	FARM	TR9660	5838	50°09'	12°08'
NEUEI RBERG	EST	NA0961	5720	50°12'	9°08'	NEUHOFF	FARM	NV7412	7126	48°51'	10°01'
NEUEI RBERG	FARM	L85478	4707	51°14'	6°55'	NEUHOFF	FARM	MA6712	6217	49°46'	8°32'
NEUEI RBERG	AN	PU7845	7734	48°14'	11°24'	NEUHOFF	RUIN	NV2363	6621	49°19'	9°19'
NEUEI RBERG	FARM	NV3231	6922	49°02'	9°26'	NEUHOFF	EST	NA1618	6121	49°49'	9°13'
NEUEI RBERG	POPL	M82508	5313	50°37'	7°56'	NEUHOFF	POPL	MV8871	6619	49°23'	8°50'
NEUEI RBERG	POPL	LA9130	6010	49°55'	7°29'	NEUHOFF	EST	MT2102	6341	49°39'	12°31'
NEUEI RBERG	FARM	PV3103	7230	48°46'	10°47'	NEUHOFF	EST	NV3762	6623	49°19'	9°31'
NEUEI RBERG	FARM	QV1045	6837	49°07'	11°53'	NEUHOFF	POPL	PE3237	2431	53°34'	10°59'
NEUEI RBERG	POPL	QV1144	6837	49°07'	11°53'	NEUHOFF	FARM	MU7729	7818	48°07'	8°41'
NEUEI RBERG	FARM	PC0112	4428	51°33'	10°28'	NEUHOFF	FARM	MU3008	8014	47°55'	8°04'
NEUEI RBERG	POPL	TQ9041	6938	49°05'	12°07'	NEUHOFF	POPL	NC7159	4026	51°59'	10°02'

NAME	DESIG-NATION	GRID REF.	SHEET NO.	LAT.	LONG.	NAME	DESIG-NATION	GRID REF.	SHEET NO.	LAT.	LONG.
NEUHOF	EST	MV3183	6514	49°30'	8°03'	NEUHÜTTE	POPL	NC8336	4227	51°46'	10°12'
NEUHOF	FARM	QV1259	6737	49°15'	11°55'	NEUHÜTTE	POPL	UQ6743	6845	49°07'	13°11'
NEUHOF	FARM	LA3708	6206	49°42'	6°44'	NEUHÜTTE	BLOG	NU0381	7420	48°35'	9°02'
NEUHOF	FARM	NE9805	2128	53°49'	10°29'	NEUHÜTTE IM JOACHIMSTAL	BLOG	NV3036	6922	49°05'	9°25'
NEUHOF	POPL	PE0970	2129	53°52'	10°40'	NEUHÜTTEN	POPL	NV3539	6822	49°06'	9°29'
NEUHOF	EST	PE0074	2029	53°54'	10°31'	NEUHÜTTEN	POPL	LA5701	6308	49°39'	7°01'
NEUHOF	EST	PE1483	2030	53°59'	10°44'	NEUHÜTTEN	POPL	NA3039	5922	50°00'	9°25'
NEUHOF	FARM	NF3454	1323	54°38'	9°32'	NEUHÜTTEN	POPL	LA0343	5903	50°00'	6°15'
NEUHOF	POPL	MV9041	6819	49°07'	8°52'	NEUHÜTTEN-A.	BLOG	PT9984	8335	47°41'	11°39'
NEUHOF	FARM	UP0666	7540	48°25'	12°23'	NEUHÜTTEN-A./VERFALLEN/	SO	UN4464	8443	47°31'	12°56'
NEUHOF	POPL	PE1757	2230	53°45'	10°46'	NEUHÜTTEN-B.	STRM	UQ8628	7046	49°00'	13°20'
NEUHOF	DOCK	NE6330	2425	53°31'	9°57'	NEUHÜTTEN-B.	STRM	UQ8629	6946	49°00'	13°26'
NEUHOF	FARM	NT1597	8121	47°50'	9°12'	NEUHÜTTEN-GR.	DTCH	QT0084	8336	47°41'	11°40'
NEUHOF	FARM	NT0998	8120	47°50'	9°07'	NEUHÜTTEN-GR.	DTCH	UQ0083	8335	47°40'	11°40'
NEUHOF A.BUSCH	FARM	NA0634	6020	49°57'	9°05'	NEUHÜTTEN-M.	MILL	GT99413	7147	48°52'	13°33'
NEUHOF I	MINE	NA4290	5523	50°28'	9°35'	NEUHÜTTEN-S.WK.	MILL	UQ9514	7147	48°52'	13°34'
NEUHOF II	MINE	NA4090	5523	50°28'	9°34'	NEUHÜTTEN-WALD	FRST	UQ9615	7147	48°53'	13°35'
NEUHOF SCHN.	ROAD	MA7942	5918	50°02'	8°43'	NEUHÜTTENECK	HILL	LV9942	6811	49°07'	7°37'
NEUHÖFCHEN	FARM	M80938	5112	50°53'	7°43'	NEUHÜTTENECK	MT	PT9984	8335	47°41'	11°39'
NEUHÖFCHEN	FARM	LB3355	4905	51°01'	6°37'	NEUHÜTTENFILZ	MRSH	UQ8626	7046	48°59'	13°26'
NEUHÖFCHEN	FARM	M81423	5212	50°45'	7°47'	NEUHÜTTENSCHWELLE	OAM	UQ8627	7046	48°59'	13°26'
NEUHÖFE	POPL	MB8027	5118	50°48'	8°43'	NEUHÜTTER	CLIF	UN5060	8543/44	47°29'	13°01'
NEUHÖFEN	POPL	UQ6303	7244	48°46'	13°08'	NEUHÜTTER	FARM	LC1705	4504	51°28'	6°22'
NEUHÖFEN	POPL	UP4040	7843	48°12'	12°51'	NEUHÜTTER	FARM	LE9440	2310	53°36'	7°24'
NEUHÖFEN	FARM	UP7287	7345	48°37'	13°16'	NEUISERFELD	AN	LE9440	2410	53°36'	7°24'
NEUHÖFEN	POPL	NV5142	6824	49°08'	9°42'	NEUISERFELD	POPL	LE9440	2310	53°36'	7°24'
NEUHÖFEN	POPL	MV5874	6516	49°25'	8°25'	NEUJAGEN	HILL	MB6257	4916	51°04'	8°28'
NEUHÖFEN	POPL	UQ1445	6840	49°08'	12°27'	NEUJELLINGSDORF	POPL	PF3635	1532	54°27'	11°06'
NEUHÖFEN	POPL	UP4069	7543	48°27'	12°50'	NEUJORK	FARM	NF5209	1724	54°14'	9°48'
NEUHÖFEN	FARM	UP7269	7545	48°28'	13°16'	NEUJUDENHOF	FARM	LB5460	4907	51°04'	6°55'
NEUHÖFEN	POPL	PU8931	7835	48°06'	11°32'	NEUKALLENHOF	FARM	LB3574	4805	51°12'	6°38'
NEUHÖFER GRUND	VAL	N89024	5227	50°46'	10°17'	NEUKAMP	POPL	MC4421	4315	51°38'	8°11'
NEUHÖFER HOLZ	FRST	PV1778	6529	49°27'	10°37'	NEUKAMPKATH	FARM	LC4320	4306	51°36'	6°44'
NEUHÖFER KAN.	CNAL	NE6330	2425	53°31'	9°57'	NEUKAPPELN	POPL	NF5958	1325	54°40'	9°55'
NEUHÖFER TANN SCHN.	ROAD	MA6339	5918	50°00'	8°29'	NEUKARPENHAUS	FARM	LB5485	4707	51°18'	6°55'
NEUHÖFERTHAL	POPL	MV1267	6612	49°21'	7°47'	NEUKARWEG	POPL	MB1325	5212	50°46'	7°46'
NEUHÖFFNUNGSHÜTTE	MINE	M85212	5315	50°39'	8°19'	NEUKASLEHEN	FARM	PU9079	7435	48°32'	11°34'
NEUHÖFFNUNGSSTOLLEN	MINE	MA0877	5612	50°20'	7°43'	NEUKASTELLER HOF	FARM	MV2848	6814	49°11'	8°01'
NEUHÖFFGEN	FARM	LB3869	4806	51°09'	6°41'	NEUKÄTTERBACH	POPL	PV2279	6530	49°27'	10°41'
NEUHÖFL	FARM	OY0640	6936	49°05'	11°49'	NEUKAUTEN-M.	MILL	MA1456	5812	50°09'	7°48'
NEUHÖFLEIN	POPL	PV2569	6630	49°22'	10°43'	NEUKERFLOHE	FARM	QU0531	7846	48°06'	11°45'
NEUHÖFSTANNEN	FRST	M89107	5319	50°37'	8°52'	NEUKERFLOHE	FARM	QU0531	7936	48°06'	11°45'
NEUHÖHE	FARM	MB1534	5112	50°51'	7°47'	NEUKERFEN	FARM	UP1338	7840	48°10'	12°29'
NEUHÖLL-BR.	SPRG	NA3831	6023	49°56'	9°32'	NEUKERFEN	FARM	LB5283	4707	51°17'	6°53'
NEUHÖLLAND	POPL	NB2784	4622	51°18'	9°23'	NEUKIRBUSCH	POPL	MU3819	7915	48°01'	8°10'
NEUHÖLLBRUNN-B.	STRM	NA4031	6023	49°56'	9°34'	NEUKIRCH	POPL	MB3314	5314	50°40'	8°03'
NEUHÖLTHAUSEN	POPL	LB6478	4708	51°14'	7°03'	NEUKIRCH	POPL	NT5278	8324	47°39'	9°41'
NEUHÖLTHSN.	POPL	LB8625	3409	52°34'	7°19'	NEUKIRCH	POPL	MU7738	7818	48°12'	8°41'
NEUHÖLTSEE	POPL	NF5427	1625	54°23'	9°50'	NEUKIRCHE	POPL	LC7102	4508	51°27'	7°08'
NEUHÖLTUM /MARSCH/	POPL	ND0561	3020	52°54'	9°04'	NEUKIRCHEN	POPL	UP3977	7442	48°31'	12°49'
NEUHÖLZ	FRST	TR9431	6138	49°54'	12°08'	NEUKIRCHEN	POPL	UD03527	7042	48°58'	12°45'
NEUHÖLZ	FRST	PA1547	5929	50°04'	10°37'	NEUKIRCHEN	POPL	PF3121	1632	54°19'	11°01'
NEUHÖLZ	FRST	NU7787	7326	48°38'	10°03'	NEUKIRCHEN	POPL	OY0702	7236	48°44'	11°49'
NEUHÖLZ	FRST	MT4674	8315	47°37'	8°17'	NEUKIRCHEN	POPL	UP2960	7642	48°22'	12°41'
NEUHÖLZ	FRST	PV2782	6530	49°29'	10°45'	NEUKIRCHEN	POPL	OU1853	7737	48°18'	11°56'
NEUHÖLZ	FRST	NV8575	6527	49°25'	10°10'	NEUKIRCHEN	POPL	NB4924	5224	50°46'	9°41'
NEUHÖLZ	FRST	QU0394	7336	48°40'	11°46'	NEUKIRCHEN	POPL	PF0108	1729	54°13'	10°33'
NEUHÖLZ	FRST	QU1421	7937	48°00'	11°52'	NEUKIRCHEN	POPL	PA3979	5631	50°21'	10°57'
NEUHÖLZKAMP	POPL	MD7074	2917	53°01'	8°33'	NEUKIRCHEN	POPL	LB3766	4806	51°07'	6°40'
NEUHÖLZKRUG	POPL	NF2566	1222	54°44'	9°23'	NEUKIRCHEN	POPL	TU8467	6638	49°19'	12°02'
NEUHÖLZLE	FRST	MU6837	7817	48°11'	8°34'	NEUKIRCHEN	POPL	UR1409	6240	49°42'	12°25'
NEUHOHRATH	POPL	LB7840	5009	50°54'	7°16'	NEUKIRCHEN	POPL	NB2435	5122	50°52'	9°20'
NEUHÖRLACHEN	FARM	NV6523	7025	48°57'	9°53'	NEUKIRCHEN	POPL	LB5120	5207	50°43'	6°53'
NEUHÖWEN STETTENER SCHLÖSSCHEN	RUIN	MU7803	8118	47°53'	8°43'	NEUKIRCHEN	POPL	MA6092	5516	50°29'	8°26'
NEUHS.	FARM	UN5384	8344	47°42'	13°02'	NEUKIRCHEN	POPL	LC3002	4505	51°27'	6°33'
NEUHS.	FARM	LB5092	4607	51°22'	6°51'	NEUKIRCHEN	POPL	LB5306	5407	50°35'	6°55'
NEUHS.	FARM	LB7186	4608	51°19'	7°09'	NEUKIRCHEN	POPL	NF4873	1124	54°48'	9°45'
NEUHS.-M.	MILL	UN5178	8344	47°38'	13°01'	NEUKIRCHEN	CHCH	OU1230	7937	48°05'	11°51'
NEUHSCHN.	BLOG	MV3691	6414	49°34'	8°07'	NEUKIRCHEN	POPL	QV0039	6936	49°04'	11°44'
NEUHSL	FARM	TP9741	7839	48°11'	12°16'	NEUKIRCHEN	POPL	MV1782	6513	49°29'	7°51'
NEUHSL	BLOG	UN5083	8344	47°41'	13°00'	NEUKIRCHEN	POPL	PU4580	7431	48°33'	10°58'
NEUHSL	FARM	UN5482	8344	47°40'	13°03'	NEUKIRCHEN	POPL	M88064	4818	51°08'	8°43'
NEUHSL	FARM	UN5580	8344	47°39'	13°04'	NEUKIRCHEN	POPL	PV2063	6629	49°18'	10°39'
NEUHSL	FARM	UN4975	8344	47°37'	12°59'	NEUKIRCHEN	POPL	WF8380	1118	54°52'	8°44'
NEUHSN.	FARM	UN4472	8443	47°35'	12°59'	NEUKIRCHEN	FARM	TP8537	7838	48°09'	12°07'
NEUHUB	FARM	PU9781	7436	48°33'	11°40'	NEUKIRCHEN	POPL	QU1103	8136	47°51'	11°49'
NEUHUB /HOLZJACKL/	FARM	PU9681	7436	48°33'	11°40'	NEUKIRCHEN /A.TEISENBG./	POPL	UP3100	8142	47°50'	12°44'
NEUHUER	POPL	UV8831	6927	49°01'	10°12'	NEUKIRCHEN /SIMSSEE/	POPL	TP9203	8139	47°51'	12°15'
NEUHUERKENTHAL	POPL	UQ7845	6845	49°09'	13°20'	NEUKIRCHEN A.O.A.	POPL	UP2332	7841	48°07'	12°37'
NEUHÜTTEN-A.	BLOG	UN5061	8543/44	47°29'	13°01'	NEUKIRCHEN A.LNN	POPL	UP7975	7446	48°31'	13°22'
NEUHÜTTE	POPL	UQ7920	7046	48°55'	13°21'	NEUKIRCHEN B.HL.BLUT	POPL	UQ5258	6743	49°15'	12°58'
NEUHÜTTE	BLOG	TN7582	8338	47°39'	12°00'	NEUKIRCHEN B.PFARRKCHN.	POPL	UP4861	7643	48°23'	12°57'
NEUHÜTTE	MILL	M85132	5115	50°50'	8°18'	NEUKIRCHEN B.SULZBACH	POPL	PV9089	6435	49°31'	11°38'
NEUHÜTTE	MILL	LB3404	5406	50°34'	6°40'	NEUKIRCHEN VORM WALD	POPL	UP8194	7346	48°41'	13°23'

NAME	DESIGNATION	GRID REF.	SHEET NO.	LAT.	LONG.	NAME	DESIGNATION	GRID REF.	SHEET NO.	LAT.	LONG.
NEUKIRCHEN-BALBINI	POPL	UQ1363	6740	49°17'	12°26'	NEULANDERMOOR	POPL	NE1957	2221	53°46'	9°17'
NEUKIRCHENENER KANAL	CNAL	LC3201	4505	51°26'	6°35'	NEULANDHALLE	BLDG	ME9380	2019	53°58'	8°53'
NEUKIRCHENER HOLZ	FRST	PF0210	1729	54°14'	10°34'	NEULANDHÜTTE	BLDG	PT8683	8334	47°40'	11°29'
NEUKIRCHENER SEE	LAKE	PF0108	1729	54°13'	10°33'	NEULANDS-H.	FRST	QU1200	8137	47°49'	11°50'
NEUKIRCHENER STAOTWALD	FRST	N82737	5122	50°53'	9°23'	NEULANDSHOF	FARM	NA3293	5522	50°29'	9°27'
NEUKIRCHENER STAOTWALD	FRST	N82537	5122	50°53'	9°22'	NEULANDSHOF	FARM	NF1126	1621	54°23'	9°10'
NEUKIRCHNER B.	SLP	N85325	5224	50°46'	9°45'	NEULANDSHOF	FARM	MF9773	1119	54°48'	8°57'
NEUKIRCHERFELD	POPL	LC3002	4505	51°27'	6°33'	NEULANDSWEG	FARM	MF9504	1819	54°11'	8°55'
NEUKIRCHERHEIDE	POPL	L83865	4806	51°07'	6°41'	NEULAUDENBERG	FARM	L80600	4909	51°05'	7°17'
NEUKIRCHHOF	FARM	LC4113	4406	51°33'	6°43'	NEULAUTERBORN	FARM	L41118	6204	49°47'	6°22'
NEUKIRCHHÜTTE	BLDG	MU5421	7916	48°02'	8°23'	NEULAUTERN	POPL	NV3134	6922	49°03'	9°25'
NEUKIRCHNER	FRST	QV1677	6537	49°24'	11°59'	NEULBERG	HILL	PUS362	7632	48°24'	11°04'
NEUKIRCHNER HOLZ	FRST	PU4282	7431	48°34'	10°56'	NEULECHNER	FARM	TP8466	7538	48°25'	12°05'
NEUKIRCHNER STEIG	ROAD	UR1512	6240	49°44'	12°26'	NEULECHNER	FARM	TP8265	7538	48°24'	12°03'
NEUKIRCHNER TODTEN-W.	ROAD	QV0304	7236	48°45'	11°46'	NEULEGANLOCH	UTCH	ME9483	1919	54°00'	8°55'
NEUKIRCHNER-W.	ROAD	QV0402	7236	48°44'	11°47'	NEULEME	POPL	LO9273	3010	53°00'	7°23'
NEUKIRCHNERGERÄUMT	ROAD	QU1529	7937	48°05'	11°53'	NEULEININGEN	POPL	MV3788	6414	49°32'	8°08'
NEUKIRCHSTOCKACH	POPL	QU0023	7936	48°02'	11°41'	NEULER	POPL	NV7820	7026	48°56'	10°04'
NEUKIRNBERG	FARM	PT7793	8234	47°46'	11°22'	NEULESUM	POPL	MU7992	2818	53°11'	8°41'
NEUKL	FARM	UP6968	7545	48°27'	13°14'	NEULETHE	FARM	MO4461	3015	52°54'	8°10'
NEUKLEF	POPL	L89646	5011	50°57'	7°31'	NEULHOF /OBERER/	FARM	PUS464	7532	48°25'	11°05'
NEUKLITSCHAU	POPL	UQ5272	6643	49°23'	12°58'	NEULHOF /UNT./	FARM	PUS363	7532	48°24'	11°04'
NEUKLOSTER	POPL	NE4226	2523	53°29'	9°38'	NEULHOLZ	FRST	PUS362	7632	48°24'	11°04'
NEUKLOSTERHOLZ	FRST	NE4225	2523	53°28'	9°38'	NEULICH	FARM	L82045	5004	50°56'	6°26'
NEUKOCHEN	MILL	NV8108	7126	48°49'	10°06'	NEULIND	FARM	UP4102	8143	47°51'	12°52'
NEUKÖLN	POPL	LC4915	4406	51°34'	6°49'	NEULINOE	AN	NU6192	7324	48°41'	9°50'
NEUKOPPEL	POPL	NE8349	2327	53°41'	10°16'	NEULINDENAU	POPL	ND9399	2728	53°14'	10°23'
NEUKOPPEL	POPL	NE9048	2328	53°40'	10°22'	NEULING	FARM	UP2003	8141	47°51'	12°35'
NEUKOPPEL	FARM	NF7611	1727	54°14'	10°10'	NEULINGEN	RUIN	MV7921	7018	48°56'	8°43'
NEUKOPPEL	EST	NE9977	2029	53°56'	10°31'	NEULINGER BERG	FRST	MV7921	7018	48°56'	8°43'
NEUKOPPEL	FARM	NF8402	1827	54°09'	10°17'	NEULINGER GRUND	VAL	MV7523	7018	48°58'	8°40'
NEUKOPPEL	FRST	PE1390	1930	54°03'	10°44'	NEULINGERGR.	UTCH	UQ2926	7042	48°58'	12°40'
NEUKOPPEL	AN	NE8995	1828	54°06'	10°22'	NEULINGERWEG	AN	MV8020	7018	48°56'	8°44'
NEUKOPPEL	FRST	PF0101	1829	54°09'	10°33'	NEULOCH	POND	MV6007	6216	48°49'	8°28'
NEUKOPPEL	FRST	NF6027	1625	54°23'	9°55'	NEULOCH	BLDG	MU4013	8015	47°58'	8°12'
NEUKOPPEL	FARM	NF4034	1523	54°27'	9°37'	NEULOH	FARM	M80772	4812	51°11'	7°40'
NEUKOPPEL	FARM	NE9470	2128	53°52'	10°26'	NEULÖHOOF	POPL	L86168	4808	51°09'	7°01'
NEUKÖSLARN	POPL	QA1531	6137	49°54'	11°59'	NEULOHE	POPL	QV0530	7036	48°59'	11°48'
NEUKRÄMER	FARM	UP3807	8143	47°54'	12°50'	NEULOHE	POPL	MO1891	2812	53°10'	7°46'
NEUKRAPOHL	POPL	L82270	4804	51°09'	6°27'	NEULOKSTEDT	POPL	NE6337	2425	53°35'	9°57'
NEUKREUT	AN	T08427	7038	48°57'	12°03'	NEULORUP	POPL	MO1570	3012	52°58'	7°44'
NEUKREUT	FRST	QV1664	6737	49°17'	11°58'	NEULOSIMTHAL	POPL	UR1809	6240	49°42'	12°29'
NEUKRITT	FRST	MU3988	7315	48°38'	8°10'	NEULS-B.	MT	MB5121	5215	50°44'	8°19'
NEUKRONENBERG	FARM	L86259	4908	51°04'	7°02'	NEULUSHEIM	POPL	MV6500	6717	49°17'	8°31'
NEUKRUG	POPL	MD8270	3018	52°59'	8°44'	NEULUST	POPL	UQ5608	7144	48°48'	13°02'
NEUKRUG	FARM	NF3242	1423	54°31'	9°29'	NEULUSTHEIM	POPL	PU8438	7834	48°10'	11°29'
NEUKRUG	FARM	NF0767	1220	54°45'	9°07'	NEULWIRT	BLDG	PUS362	7632	48°24'	11°04'
NEUKRUG	FARM	NF1250	1421	54°36'	9°11'	NEUM.	MILL	NA7786	5526	50°25'	10°05'
NEUKRUG	FARM	MF8224	1618	54°22'	8°43'	NEUM.	MILL	M83601	5414	50°33'	8°06'
NEUKRUG	POPL	NF3309	1223	54°46'	9°31'	NEUM.	MILL	MA3495	5414	50°30'	8°04'
NEUKRUG	FARM	NC7540	4126	51°48'	10°05'	NEUMÄDER	FARM	NU6514	8025	47°59'	9°52'
NEUKUHLA	FARM	NE1940	2321	53°36'	9°17'	NEUMAGEN	POPL	LA4824	6107	49°51'	6°53'
NEUKUHSTEDTERMOOR	POPL	ME9611	2619	53°21'	8°56'	NEUMAGEN	CNAL	MU0306	8012	47°54'	7°42'
NEUL-M.	MILL	PUS303	7532	48°24'	11°04'	NEUMAGEN	STRM	MU1002	8112	47°52'	7°48'
NEULÄGER	FRST	MU5793	7316	48°41'	8°25'	NEUMAGEN	STRM	MU0602	8112	47°52'	7°44'
NEULÄHNER-KAR	GRGE	PT7962	8534	47°29'	11°23'	NEUMAGEN	STRM	MU1404	8113	47°53'	7°51'
NEULAND	AN	MA3536	6014	49°58'	8°05'	NEUMAGENERWEG	ROAD	LA4926	6107	49°52'	6°54'
NEULAND	FARM	PF0424	1629	54°21'	10°36'	NEUMAGENHEIM	FARM	NV0332	6920	49°02'	9°02'
NEULAND	POPL	LV3152	6706	49°12'	6°41'	NEUMAIER	FARM	QU2218	8037	47°59'	11°59'
NEULAND	FRST	NV5202	7224	48°46'	9°43'	NEUMAIER	FARM	OT2092	8237	47°45'	11°56'
NEULAND	AN	LA5701	6308	49°39'	7°01'	NEUMAIER	FARM	TP8113	8038	47°56'	12°04'
NEULAND	AN	MA4711	6215	49°45'	8°16'	NEUMAIERHF.	FARM	MU3043	7714	48°14'	8°04'
NEULAND	AN	MT1071	8412	47°35'	7°48'	NEUMAIERHOF	FARM	TG9097	6438	49°35'	12°05'
NEULAND	FRST	MT2371	8413	47°35'	7°59'	NEUMAIERMICHELS HOF	FARM	MU3744	7714	48°15'	8°09'
NEULAND	FARM	NE1947	2321	53°40'	9°17'	NEUMAIERS HOF	FARM	MU3344	7714	48°15'	8°06'
NEULAND	FARM	NE2242	2322	53°38'	9°20'	NEUMALSCH	POPL	MV4916	7015	48°54'	8°18'
NEULAND	FARM	L87475	4709	51°13'	7°12'	NEUMANNSHUF	FARM	L85091	4607	51°21'	6°51'
NEULAND	FARM	LE9340	2410	53°36'	7°23'	NEUMARIENBURG	EST	NC1911	4421	51°33'	9°16'
NEULAND	MDW	NE7616	2626	53°23'	10°08'	NEUMARK	POPL	UQ5367	6643	49°20'	12°54'
NEULAND	POPL	PE0188	1929	54°02'	10°32'	NEUMARKHAUSEN	POPL	MO2162	3012	52°54'	7°50'
NEULAND	POPL	L86263	4808	51°06'	7°02'	NEUMARKT IN DER OBERPFALZ	POPL	PV7961	6734	49°16'	11°28'
NEULAND	FARM	NF5220	1624	54°19'	9°48'	NEUMARKT-ST.VEIT	POPL	UP1459	7640	48°21'	12°29'
NEULAND	POPL	NE4727	2524	53°29'	9°43'	NEUMARKT-ST.VEIT	POPL	UP1559	7641	48°21'	12°30'
NEULAND	POPL	NE6825	2526	53°28'	10°01'	NEUMARKTER HOHE	HILL	PV7762	6734	49°17'	11°26'
NEULAND	AN	ME1257	2212	53°45'	7°40'	NEUMARWEOEL	FARM	P03690	2832	53°08'	11°02'
NEULAND	AN	NU0470	7520	48°29'	9°03'	NEUMATT	AN	MU0851	7612	48°18'	7°46'
NEULAND	FARM	MF9781	1119	54°52'	8°57'	NEUMATT	FRST	MU3844	7715	48°15'	8°10'
NEULAND	POPL	NE2156	2221	53°45'	9°19'	NEUMATT	AN	MT0667	8412	47°33'	7°45'
NEULAND /NIELÖNN/	MOW	MF5892	1016	54°58'	8°20'	NEUMATT	AN	MT2469	8413	47°34'	7°59'
NEULÄNOCHEN	FRST	LV3856	6706	49°14'	6°46'	NEUMATT	AN	MT2166	8413	47°33'	7°57'
NEULÄNDER TIEF	UTCH	LE7737	2408	53°34'	7°08'	NEUMATT	AN	MT3473	8314	47°36'	8°07'
NEULÄNDER TIEF	UTCH	LE7837	2409	53°34'	7°10'	NEUMATT	FRST	MT1780	8313	47°40'	7°53'
NEULÄNDERHECK	FRST	LV4471	6607	49°22'	6°51'	NEUMATT	AN	MT0177	8312	47°38'	7°41'
NEULÄNDERMOOR	POPL	NE2047	2321	53°40'	9°18'	NEUMATT	MDW	MT2678	8314	47°39'	8°01'

NAME	DESIGNATION	GRID REF.	SHEET NO.	LAT.	LONG.	NAME	DESIGNATION	GRID REF.	SHEET NO.	LAT.	LONG.
NEUMATT	MDW	MU4266	7515	48°27'	8°13'	NEUMÜHLE	MILL	MV1185	6412	49°31'	7°46'
NEUMATT	AN	MT0992	8212	47°46'	7°47'	NEUMÜHLE	MILL	KA9708	6303	49°41'	6°11'
NEUMATT	MDW	MT2490	8213	47°45'	7°59'	NEUMÜHLE	MILL	LA0000	6303	49°37'	6°14'
NEUMATT	AN	MT2889	8214	47°45'	8°02'	NEUMÜHLE	MILL	PA2234	6030	49°57'	10°42'
NEUMATT	AN	MT2999	8114	47°50'	8°03'	NEUMÜHLE	MILL	MV8479	6518	49°28'	8°47'
NEUMATT	FARM	MT1599	8113	47°50'	7°52'	NEUMÜHLE	MILL	PA1138	6029	49°59'	10°33'
NEUMATTE	AN	MU1475	7413	48°31'	7°50'	NEUMÜHLE	MILL	NV4296	6323	49°37'	9°35'
NEUMATTE	AN	MT2870	8414	47°35'	8°02'	NEUMÜHLE	FARM	NA5005	6324	49°42'	9°41'
NEUMATTE	MDW	MU3503	8114	47°53'	8°08'	NEUMÜHLE	MILL	NV3496	6322	49°37'	9°28'
NEUMATTEN	MDW	MU3648	7714	48°17'	8°08'	NEUMÜHLE	MILL	MV9298	6319	49°38'	8°53'
NEUMATTEN	MDW	MT0066	8412	47°32'	7°40'	NEUMÜHLE	MILL	PA8363	5835	50°11'	11°34'
NEUMATTEN	AN	MT4575	8315	47°38'	8°16'	NEUMÜHLE	MILL	PV4394	6431	49°35'	10°59'
NEUMATTEN	MDW	MU0706	8012	47°54'	7°46'	NEUMÜHLE	MILL	NV5085	6424	49°31'	9°41'
NEUMATTEN	MDW	MU0404	8112	47°53'	7°43'	NEUMÜHLE	MILL	PA6729	6133	49°53'	11°20'
NEUMATTENDOBEL	VAL	MU3535	7814	48°10'	8°08'	NEUMÜHLE	MILL	PA5526	6133	49°52'	11°10'
NEUMATTGRABEN	DTCH	MT0478	8312	47°39'	7°43'	NEUMÜHLE	MILL	LA4937	6007	49°58'	6°53'
NEUMATTGRABEN	DTCH	MT1688	8213	47°44'	7°53'	NEUMÜHLE	MILL	LA6738	6008	49°59'	7°09'
NEUMÄTTLI	AN	MT3871	8415	47°35'	8°11'	NEUMÜHLE	MILL	LA7539	6009	49°59'	7°16'
NEUMAXMAHLE	FRST	KA8704	6302	49°39'	6°03'	NEUMÜHLE	MILL	UQ0688	6439	49°31'	12°19'
NEUMAYER	FARM	QU2124	7937	48°02'	11°58'	NEUMÜHLE	MILL	UO2193	6441	49°34'	12°31'
NEUMEHRING	FARM	LA4514	6207	49°45'	6°51'	NEUMÜHLE	MILL	UU5118	7043	48°54'	12°58'
NEUMIEREI	FARM	PF0800	1830	54°08'	10°39'	NEUMÜHLE	MILL	NA4796	5424	50°31'	9°40'
NEUMIERWEG	ROAD	PC0732	4229	51°44'	10°33'	NEUMÜHLE	MILL	NT7997	8126	47°49'	10°04'
NEUMEIMERSDORF	POPL	NF7315	1726	54°17'	10°07'	NEUMÜHLE	MILL	UP6153	7644	48°19'	13°08'
NEUMEISTER	FARM	MD1303	3612	52°22'	7°43'	NEUMÜHLE	MILL	NU3520	7922	48°02'	9°28'
NEUMERL	POPL	LA6646	5908	50°03'	7°08'	NEUMÜHLE	MILL	UV1009	7148	48°50'	13°46'
NEUMETTERNICH	POPL	UR2936	6041	49°57'	12°37'	NEUMÜHLE	MILL	MV4251	6715	49°12'	8°12'
NEUMETTLENGR.	DTCH	MT1980	8313	47°40'	7°55'	NEUMÜHLE	POPL	NT0972	8320	47°36'	9°07'
NEUMEYER	FARM	LC3301	4505	51°26'	6°36'	NEUMÜHLE	MILL	MT9172	8319	47°36'	8°53'
NEUMINHEIM	FARM	LA4830	6007	49°54'	6°53'	NEUMÜHLE	MILL	PV9455	6735	49°13'	11°40'
NEUMITTELGEWANN	AN	MA3535	6014	49°58'	8°05'	NEUMÜHLE	MILL	PV4359	6731	49°16'	10°58'
NEUMOOR	AN	ME2018	2512	53°24'	7°48'	NEUMÜHLE	MILL	LA8758	5810	50°10'	7°25'
NEUMOOR	AN	LD8855	3110	52°50'	7°20'	NEUMÜHLE	MILL	NA0757	5820	50°10'	9°06'
NEUMOOR	PM	NF3083	1122	54°54'	9°28'	NEUMÜHLE	MILL	MA3647	5914	50°04'	8°07'
NEUMOOR /MOORHAUSER/	FARM	NE4753	2224	53°43'	9°43'	NEUMÜHLE	MILL	PA1054	5829	50°08'	10°32'
NEUMOORBR.	BRDG	ME2118	2512	53°24'	7°49'	NEUMÜHLE	MILL	KA9921	6103	49°48'	6°13'
NEUMORSCHEN	POPL	NB4257	4923	51°04'	9°36'	NEUMÜHLE	MILL	LA8421	6110	49°50'	7°23'
NEUMORSUM	FARM	NO0364	3020	52°55'	9°02'	NEUMÜHLE	MILL	UR0538	6039	49°58'	12°17'
NEUMUGL	POPL	UR1835	6040	49°56'	12°28'	NEUMÜHLE	MILL	MO4957	3115	52°52'	8°14'
NEUMUGLER REVIER	FRST	UR2036	6040	49°57'	12°29'	NEUMÜHLE	MILL	MV3135	6914	49°04'	8°04'
NEUMÜHL	MILL	UP2382	7441	48°34'	12°36'	NEUMÜHLE	POPL	NT6787	8225	47°44'	9°53'
NEUMÜHL	FARM	UQ2128	7041	48°59'	12°33'	NEUMÜHLE	FARM	NU1795	7221	48°42'	9°14'
NEUMÜHL	POPL	MU1580	7413	48°34'	7°51'	NEUMÜHLE	MILL	PA1461	5829	50°11'	10°36'
NEUMÜHL	MILL	NA2413	6222	49°46'	9°20'	NEUMÜHLE	MILL	MB4409	5315	50°38'	8°13'
NEUMÜHL	FARM	UP2462	7641	48°23'	12°37'	NEUMÜHLE	MILL	MA4439	5915	50°00'	8°13'
NEUMÜHL	POPL	LC4606	4506	51°29'	6°47'	NEUMÜHLE	MILL	MA5449	5916	50°05'	8°22'
NEUMÜHL	MILL	QU1572	7537	48°28'	11°55'	NEUMÜHLE	MILL	LA1442	5904	50°00'	6°24'
NEUMÜHL	POPL	QT0998	8136	47°48'	11°47'	NEUMÜHLE	MILL	TR9020	6238	49°48'	12°05'
NEUMÜHL-W.	LAKE	TR9229	6138	49°53'	12°06'	NEUMÜHLE	POPL	MV4394	6415	49°36'	8°13'
NEUMÜHLBACH	STPM	PA5724	6133	49°51'	11°11'	NEUMÜHLE	MILL	PF0401	1829	54°09'	10°35'
NEUMÜHLBERG	FRST	MA2474	5613	50°19'	7°56'	NEUMÜHLE	MILL	QU1657	7637	48°20'	11°55'
NEUMÜHLE	MILL	NU0525	7920	48°05'	9°04'	NEUMÜHLE	MILL	LV7476	6509	49°25'	7°16'
NEUMÜHLE	MILL	MU8918	7919	48°01'	8°51'	NEUMÜHLE	MILL	LA5121	6107	49°49'	6°56'
NEUMÜHLE	MILL	NV9369	6627	49°22'	10°17'	NEUMÜHLE	MILL	PE3710	2632	53°19'	11°04'
NEUMÜHLE	MILL	MA3137	6014	49°59'	8°02'	NEUMÜHLE	MILL	TR8712	6238	49°43'	12°02'
NEUMÜHLE	MILL	MV5663	6616	49°19'	8°23'	NEUMÜHLE	MILL	NA5115	6224	49°47'	9°43'
NEUMÜHLE	MILL	MV3071	6614	49°23'	8°02'	NEUMÜHLE	MILL	NV9061	6627	49°18'	10°14'
NEUMÜHLE	BLDG	PV6264	6633	49°18'	11°14'	NEUMÜHLE	MILL	UQ0116	7139	48°52'	12°17'
NEUMÜHLE	BLDG	PV0440	6828	49°06'	10°25'	NEUMÜHLE	MILL	PA7981	5635	50°21'	11°31'
NEUMÜHLE	POPL	PV0346	6828	49°09'	10°25'	NEUMÜHLE	POPL	PA8380	5635	50°21'	11°34'
NEUMÜHLE	MILL	MV6614	7117	48°53'	8°32'	NEUMÜHLE	MILL	LA7269	5709	50°16'	7°12'
NEUMÜHLE	MILL	NV0514	7120	48°53'	9°04'	NEUMÜHLE	MILL	LA7764	5709	50°13'	7°17'
NEUMÜHLE	MILL	TQ9936	6939	49°03'	12°15'	NEUMÜHLE	MILL	MA3364	5714	50°13'	8°04'
NEUMÜHLE	MILL	UQ1338	6940	49°04'	12°26'	NEUMÜHLE	MILL	MA3163	5714	50°13'	8°02'
NEUMÜHLE	MILL	UQ0933	6940	49°01'	12°23'	NEUMÜHLE	POPL	PA9874	5736	50°17'	11°47'
NEUMÜHLE	MILL	UO3840	6942	49°05'	12°47'	NEUMÜHLE	FARM	NA7512	6226	49°45'	10°02'
NEUMÜHLE	MILL	NT8893	8227	47°47'	10°10'	NEUMÜHLE	MILL	NA9215	6227	49°47'	10°17'
NEUMÜHLE	MILL	PV9723	7036	48°56'	11°41'	NEUMÜHLE	MILL	NA9514	6227	49°46'	10°19'
NEUMÜHLE	MILL	UV5212	7143	53°20'	12°47'	NEUMÜHLE	MILL	NA8707	6227	49°42'	10°13'
NEUMÜHLE	MILL	NV9442	6827	49°07'	10°17'	NEUMÜHLE	MILL	UP9687	7347	48°38'	13°35'
NEUMÜHLE	MILL	NV9041	6827	49°07'	10°14'	NEUMÜHLE	MILL	VP1292	7348/749	48°40'	13°49'
NEUMÜHLE	MILL	QV0344	6836	49°07'	11°47'	NEUMÜHLE	MILL	QU0589	7336	48°37'	11°47'
NEUMÜHLE	MILL	NV8634	6927	49°03'	10°11'	NEUMÜHLE	MILL	MV9918	7019	48°55'	8°59'
NEUMÜHLE	MILL	NA6917	6125	49°48'	9°58'	NEUMÜHLE	MILL	MV3596	6314	49°37'	8°06'
NEUMÜHLE	POPL	PV9894	6436	49°34'	11°44'	NEUMÜHLE	MILL	MV4098	6315	49°38'	8°10'
NEUMÜHLE	POPL	LV9666	6.11	49°20'	7°34'	NEUMÜHLE	MILL	NV3211	7122	48°51'	9°26'
NEUMÜHLE	POPL	PV4477	6531	49°26'	10°59'	NEUMÜHLE	POPL	NV8207	7126	48°49'	10°07'
NEUMÜHLE	POPL	QV0682	6537	49°27'	11°50'	NEUMÜHLE	MILL	MB1345	5012	50°57'	7°46'
NEUMÜHLE	MILL	NV3478	6522	49°27'	9°28'	NEUMÜHLE	MILL	PA8156	5835	50°08'	11°32'
NEUMÜHLE	POPL	UP3448	7742	48°16'	12°46'	NEUMÜHLE	MILL	NV7647	6826	49°10'	10°02'
NEUMÜHLE	MILL	MU5373	7416	48°30'	8°22'	NEUMÜHLE	MILL	NV8716	7127	48°53'	10°11'
NEUMÜHLE	MILL	MU6681	7417	48°35'	8°32'	NEUMÜHLE	MILL	LV4966	6607	49°20'	6°55'
NEUMÜHLE	MILL	MV1988	6413	49°32'	7°53'	NEUMÜHLE	MILL	MV9966	6619	49°21'	8°59'
NEUMÜHLE	MILL	MV3891	6414	49°34'	8°08'	NEUMÜHLE	MILL	MV9164	6619	49°20'	8°54'

NAME	DESIGNATION	GRID REF.	SHEET NO.	LAT.	LONG.	NAME	DESIGNATION	GRID REF.	SHEET NO.	LAT.	LONG.
NEUMÜHLE	POPL	U00599	6339	49°37'	12°18'	NEUN-BR.	SPRG	N88090	4626	51°21'	10°09'
NEUMÜHLE	MILL	TR9607	6339	49°41'	12°10'	NEUNAIGEN	POPL	TQ8989	6438	49°31'	12°05'
NEUMÜHLE	MILL	PA9008	6335	49°42'	11°38'	NEUNAIGENER FORST	FRST	TQ8891	6438	49°32'	12°04'
NEUMÜHLE	MILL	MU0932	7812	48°08'	7°47'	NEUNBERG	MT	PV8762	6735	49°17'	11°34'
NEUMÜHLE	MILL	NV4830	6923	49°01'	9°40'	NEUNBRONN	MILL	NV6341	6825	49°07'	9°52'
NEUMÜHLE	MILL	NV5434	6924	49°03'	9°44'	NEUNBRUNNEN	SPRG	NU3241	7722	48°13'	9°26'
NEUMÜHLE	MILL	NV2634	6922	49°03'	9°22'	NEUNBRUNNEN	MDW	NV2019	7021	48°55'	9°16'
NEUMÜHLE	MILL	UQ2035	6941	49°02'	12°32'	NEUNBRUNNEN	SPRG	MV7950	6718	49°12'	8°43'
NEUMÜHLE	MILL	PV3744	6831	49°08'	10°53'	NEUNBURG VURN WALD	POPL	UQ1069	6640	49°21'	12°23'
NEUMÜHLE	MILL	PV6044	6833	49°08'	11°11'	NEUNBURGER-W.	POND	U01158	6740	49°15'	12°24'
NEUMÜHLE	MILL	NV9734	6928	49°03'	10°20'	NEUNDLERG	MT	UQ2535	6941	49°03'	12°36'
NEUMÜHLE	MILL	PV0432	6928	49°02'	10°25'	NEUNDLING	POPL	UQ2535	6941	49°03'	12°36'
NEUMÜHLE	POPL	LV3542	6806	49°06'	6°44'	NEUNDORF	POPL	PV0197	6428	49°37'	10°24'
NEUMÜHLE	POPL	MV0978	6512	49°27'	7°44'	NEUNDOORF	POPL	PV3192	6330	49°34'	10°49'
NEUMÜHLE	MILL	NV7022	7025	48°57'	9°58'	NEUNDORF	POPL	PA3165	5731	50°13'	10°50'
NEUMÜHLE	BLDG	NV3419	7022	48°55'	9°28'	NEUNDORF	POPL	PA5770	5733	50°16'	11°12'
NEUMÜHLE	MILL	NV5322	7024	48°57'	9°43'	NEUNDORF	POPL	KA9272	5702	50°16'	6°05'
NEUMÜHLE	FARM	MA4030	6015	49°55'	8°10'	NEUNDORF A.HOLZ	POPL	PA3165	5731	50°13'	10°50'
NEUMÜHLE	MILL	LB1161	4903	51°04'	6°1d'	NEUNECK	POPL	MU6463	7517	48°25'	8°31'
NEUMÜHLE	MILL	PV1768	6629	49°21'	10°37'	NEUNEICHEN	MT	MB7156	4917	51°03'	8°35'
NEUMÜHLE	MILL	PV2469	6630	49°22'	10°43'	NEUNER'S LUST	SO	PT7362	8533	47°29'	11°18'
NEUMÜHLE	MILL	UQ3026	7042	48°58'	12°41'	NEUNER-ALM	BLDG	PT5258	8532	47°27'	11°01'
NEUMÜHLE	MILL	NV4645	6823	49°09'	9°38'	NEUNER-H./SCHI-H./	BLDG	PT5759	8532	47°28'	11°05'
NEUMÜHLE	MILL	NU5142	7724	48°14'	9°41'	NEUNERLUCK	SITE	UN3591	8242	47°45'	12°48'
NEUMÜHLE	FARM	UP0601	8140	47°50'	12°25'	NEUNGRÜNOE	VAL	NC6820	4325	51°38'	9°59'
NEUMÜHLE	MILL	UP0601	8140	47°50'	12°25'	NEUNHARDS	POPL	N85013	5324	50°40'	9°43'
NEUMÜHLE	MILL	TP8703	8138	47°51'	12°09'	NEUNHÄUSER HARDT	FRST	LV2893	6405	49°34'	6°37'
NEUMÜHLE	MILL	MT0999	8112	47°50'	7°47'	NEUNHÄUSER WALD	FRST	LV2993	6405	49°34'	6°38'
NEUMÜHLE	MILL	NT5998	8124	47°50'	9°47'	NEUNHIM	POPL	NV8523	7026	48°57'	10°10'
NEUMÜHLE /FABRIK/	MILL	MT5988	8216	47°45'	8°27'	NEUNHOF	POPL	PV4887	6432	49°31'	11°03'
NEUMÜHLE /FBR./	MILL	LV8887	6410	49°31'	7°27'	NEUNHOF	POPL	PV6191	6433	49°33'	11°14'
NEUMÜHLE /GRUNHAUSERMÜHLE/	MILL	LA3515	6206	49°46'	6°43'	NEUNHOFER FORST	FRST	PV4889	6432	49°32'	11°03'
NEUMÜHLE /LOCHM./	MILL	UQ2984	6541	49°29'	12°38'	NEUNHUBEN	AN	MV7896	6418	49°37'	8°42'
NEUMÜHLE WMS.	MILL	NU0700	8120	47°51'	9°05'	NEUNKHAUSEN	POPL	MB2217	5213	50°42'	7°54'
NEUMÜHLEBACH	STRM	NT7898	8126	47°50'	10°02'	NEUNKHAUSENER GEM. WALD	FRST	MB2416	5313	50°41'	7°55'
NEUMÜHLEN	MILL	NO3450	3123	52°48'	9°30'	NEUNKIRCH	POPL	MU0022	7912	48°03'	7°40'
NEUMÜHLEN	POPL	NO1666	3021	52°57'	9°14'	NEUNKIRCH	POPL	MT6282	8316	47°41'	8°29'
NEUMÜHLEN	POPL	NF7821	1627	54°20'	10°12'	NEUNKIRCH	POPL	MT6282	8317	47°41'	8°29'
NEUMÜHLEN	POPL	UQ3857	6742	49°15'	12°46'	NEUNKIRCHEN	POPL	LV6767	6609	49°20'	7°10'
NEUMÜHLEN	MILL	KA8602	6302	49°38'	6°02'	NEUNKIRCHEN	POPL	NV5580	6524	49°28'	9°46'
NEUMÜHLEN	FARM	MD6488	2816	53°08'	8°28'	NEUNKIRCHEN	POPL	LV9085	6410	49°30'	7°29'
NEUMÜHLEN	FARM	NE0506	2729	53°18'	9°04'	NEUNKIRCHEN	POPL	LV5990	6408	49°33'	7°03'
NEUMÜHLEN	POPL	MD2960	3113	52°53'	7°57'	NEUNKIRCHEN	POPL	NA2806	6222	49°42'	9°23'
NEUMÜHLEN	MILL	NE4480	2024	53°58'	9°40'	NEUNKIRCHEN	POPL	PV0662	6628	49°18'	10°28'
NEUMÜHLEN	AN	ME8049	2318	53°41'	8°42'	NEUNKIRCHEN	POPL	LA4263	5706	50°12'	6°47'
NEUMÜHLEN	FARM	ME8140	2318	53°36'	8°43'	NEUNKIRCHEN	POPL	MB2927	5214	50°47'	7°59'
NEUMÜHLEN	FARM	NF5310	1724	54°14'	9°49'	NEUNKIRCHEN	POPL	MA3699	5414	50°32'	8°06'
NEUMÜHLEN	POPL	NC0689	3720	52°15'	9°05'	NEUNKIRCHEN	POPL	L88233	5110	50°50'	7°19'
NEUMÜHLEN	FARM	NE2469	2122	53°52'	9°22'	NEUNKIRCHEN	POPL	MB2926	5213	50°47'	7°59'
NEUMÜHLEN	MILL	NE3089	1922	54°03'	9°28'	NEUNKIRCHEN	POPL	MA8309	6218	49°44'	8°46'
NEUMÜHLEN	FARM	MD6978	2917	53°03'	8°32'	NEUNKIRCHEN	POPL	NV0070	6620	49°23'	9°00'
NEUMÜHLEN	FARM	PE0073	2129	53°54'	10°31'	NEUNKIRCHEN	POPL	LA5113	6207	49°45'	6°56'
NEUMÜHLEN	DOCK	NE6133	2425	53°32'	9°55'	NEUNKIRCHEN	POPL	NV4640	6823	49°07'	9°38'
NEUMÜHLEN-B.	STRM	ME8037	2418	53°35'	8°42'	NEUNKIRCHEN A.MAIN	POPL	PA9033	6035	49°55'	11°39'
NEUMÜHLENER AUE	STRM	ME8049	2318	53°41'	8°42'	NEUNKIRCHEN AM BRAND	POPL	PV5398	6332	49°37'	11°07'
NEUMÜHLENHOF	FARM	LC1329	4303	51°41'	5°17'	NEUNKIRCHEN AM SAND	POPL	PV6788	6433	49°31'	11°19'
NEUMÜHLER B.	HILL	LV8178	6510	49°27'	7°22'	NEUNKIRCHEN B.SAARGEMUND	POPL	LV6042	6808	49°07'	7°05'
NEUMÜHLER HANG	SLP	MV1285	6412	49°31'	7°47'	NEUNKIRCHEN B.WEIDEN	POPL	TR9006	6338	49°40'	12°05'
NEUMÜHLER RICHTSTELLE	ROAD	MV4765	6615	49°20'	8°16'	NEUNKIRCHENERMÜHLE	MILL	LA4363	5706	50°12'	6°48'
NEUMÜHLER-B.	STRM	UP0600	8140	47°49'	12°25'	NEUNKIRCHER BACH	STRM	NA2908	6222	49°43'	9°24'
NEUMÜHLERHOF	POPL	LV6351	6808	49°12'	7°07'	NEUNKIRCHER HÖHE	HILL	MA8307	6218	49°43'	8°46'
NEUMÜHLESEEE	LAKE	NV4746	6823	49°10'	9°38'	NEUNKIRCHER WEG	ROAD	LV8984	6510	49°30'	7°28'
NEUMÜHLGR.	OTCH	UQ2934	6941	49°02'	12°40'	NEUNKIRCHER-B.	STRM	LV6089	6408	49°32'	7°04'
NEUMÜHLWALD	FRST	MU6681	7417	48°35'	8°32'	NEUNMORGEN	AN	NV0562	6620	49°19'	9°04'
NEUMÜHLWEG	ROAD	MA3237	6014	49°59'	8°03'	NEUNO	FARM	UP5071	7543	48°28'	12°58'
NEUMÜLLERS-B.	HILL	MA2351	5813	50°06'	7°55'	NEUNRANKLES WEG	TRL	NV4606	7123	48°48'	9°38'
NEUMUMMEN	POPL	NT9267	8427	47°33'	10°13'	NEUNSTADT	POPL	NV8622	7027	48°57'	10°10'
NEUMUNSTER	POPL	LV6774	6509	49°24'	7°10'	NEUNSTETTEN	POPL	NV4473	6523	49°24'	9°37'
NEUMUNSTER	POPL	NE6492	1925	54°04'	9°59'	NEUNSTETTEN	POPL	PV0657	6728	49°15'	10°28'
NEUMUNSTER	POPL	QU1116	8036	47°58'	11°50'	NEUNSTETTER HÖHE	AN	NV4571	6623	49°23'	9°37'
NEUMUNSTER	POPL	PJ1566	7529	48°26'	10°33'	NEUNSTETTER STR.	ST	NV4874	6524	49°25'	9°40'
NEUMUTT	FRST	MU3250	7614	48°18'	8°05'	NEUNSTETTER TEICH	AN	NV4471	6623	49°23'	9°37'
NEUMÜTTENHAUS	FARM	L86078	4708	51°14'	6°59'	NEUNSTETTERSTR.	ROAD	NV4874	6523	49°25'	9°40'
NEUN	FARM	LC7659	4009	51°58'	7°12'	NEUNTAL	FRST	MV5238	6916	49°06'	8°20'
NEUN AUSSICHTEN	SO	MA7305	6217	49°42'	8°38'	NEUNTEILE	AN	MV5138	6916	49°06'	8°20'
NEUN BRUNNEN	WELL	NU3697	7222	48°43'	9°29'	NEUNTEL	FRST	MT1373	8313	47°36'	7°50'
NEUN BRUNNEN	AN	MU0127	7912	48°05'	7°40'	NEUNTEL	MT	MB5844	5016	50°57'	8°24'
NEUN BRUNNEN	STRM	NU2823	7922	48°04'	9°23'	NEUNTEN	HILL	PV0382	6528	49°29'	10°25'
NEUN JAUCHERT	AN	MU0115	8012	47°59'	7°40'	NEUNTEUFELS-M.	MILL	UP3715	8042	47°58'	12°49'
NEUN KRUMM WEG	ROAD	MA7307	6217	49°43'	8°38'	NEUNTHAUSEN	POPL	MU6857	7617	48°22'	8°34'
NEUN LINDEN	FRST	MU0126	7912	48°05'	7°40'	NEUNTRÄNK.	FRST	UQ0677	6540	49°25'	12°19'
NEUN MORGEN	FLD	MA9884	5519	50°24'	8°58'	NEUNUHRSTÄBEL	FRST	MA0120	6111	49°49'	7°37'
NEUN TAUFEN	AN	MU1679	7413	48°33'	7°52'	NEUNUIFRA	POPL	MU7073	7417	48°31'	8°35'
NEUN-B.	HILL	PV8788	6435	49°31'	11°35'	NEUNUSSBERG	POPL	UQ4939	6943	49°05'	12°56'

NAME	DESIGNATION	GRID REF.	SHEET NO.	LAT.	LONG.	NAME	DESIGNATION	GRID REF.	SHEET NO.	LAT.	LONG.
NEUNVIERTEL	AN	MV7576	6517	49°26'	8°40'	NEURITTSTEIG	POPL	UQ5755	6744	49°14'	13°02'
NEUNWEILER	POPL	PJ3084	7330	48°36'	10°46'	NEUROD	AN	MA9801	6319	49°40'	8°58'
NEUNZEHN-8	HILL	N85658	4924	51°04'	9°48'	NEUROD	MDW	MA6819	6117	49°49'	8°34'
NEUNZEHNBERG	AN	MT1469	8413	47°34'	7°52'	NEURODLOHOF /NEURÜDLBERG/	FARM	QV1354	6737	49°12'	11°56'
NEUNZEHN-8	MT	MA3152	5814	50°07'	8°02'	NEUROD	POPL	MV6017	7016	48°54'	8°27'
NEUNBERNOF	POPL	UP4611	8043	47°56'	12°56'	NEURÖHRENHOF	FARM	UQ1248	6940	49°04'	12°26'
NEUDO	POPL	PV9382	6536	49°28'	11°40'	NEUROM	MINE	MB1630	5112	50°49'	7°49'
NEUDDELUM	EST	NC7486	3726	52°13'	10°05'	NEURONHOF	POPL	PV4583	6532	49°29'	11°00'
NEUOFFINGEN BHF	RSTA	NU9971	7528	48°29'	10°20'	NEURÖNNEBECK	POPL	M06994	2817	53°12'	8°32'
NEUÖGE	POPL	M80289	4611	51°21'	7°35'	NEUROT	AN	NV0481	6520	49°29'	9°04'
NEUÖGE	FARM	ND8257	3127	52°51'	10°13'	NEUROT	POPL	NU7718	7926	48°01'	10°02'
NEUÖHLHAMM	FARM	ME6631	2416	53°32'	8°29'	NEUROTH	POPL	UQ2128	7041	48°59'	12°33'
NEUÖLMÜHLE	MILL	PV0231	6928	49°01'	10°23'	NEUROTH	AN	MA7903	6318	49°41'	8°43'
NEURÖTHUFEN	POPL	OÜ0621	7936	48°00'	11°46'	NEUROTH	BLDG	MB1132	5112	50°50'	7°44'
NEUÖSE	POPL	NE0122	2520	53°27'	9°01'	NEUROTH	BLDG	L89535	5111	50°51'	7°31'
NEUÖSENBERGE	HILL	MD4881	2915	53°04'	8°13'	NEUROTH	EST	MA2595	5413	50°30'	7°56'
NEUÖSHEIM	POPL	MV6481	6517	49°29'	8°30'	NEUROTH	SLP	MA2595	5413	50°30'	7°56'
NEUÖTTING	RSTA	UP2848	7742	48°16'	12°41'	NEUROTT	AN	NV2776	6522	49°26'	9°22'
NEUÖTTING	POPL	UP2845	7742	48°14'	12°41'	NEUROTT	AN	MV9575	6519	49°26'	8°56'
NEUPAARSTADL	FARM	QV0743	6837	49°06'	11°50'	NEUROTT	AN	MV9473	6519	49°25'	8°55'
NEUPASCHNITZ	POPL	UQ4673	6643	49°23'	12°53'	NEUROTT	AN	MA8133	6018	49°57'	8°44'
NEUPERSMARK	FARM	NF0580	1120	54°52'	9°05'	NEUROTT	AN	MA7539	5917	50°00'	8°39'
NEUPETRITOR	POPL	PC0292	3724	52°16'	10°29'	NEUROTT	AN	MV7459	6717	49°17'	8°38'
NEUPETRITOR	POPL	PC0293	3728	52°17'	10°30'	NEUROTT	FRST	MV6659	6717	49°17'	8°32'
NEUPOTZ	POPL	MV5040	6815	49°07'	8°19'	NEUROTT	AN	MA7014	6217	49°47'	8°35'
NEUPOTZER GRUBE	GRGE	MV5240	6816	49°07'	8°20'	NEUROTT	AN	MA6907	6217	49°43'	8°34'
NEUPOTZERKOPF	FRST	MV5438	6916	49°06'	8°22'	NEUROTT	AN	MV8962	6619	49°19'	8°51'
NEUPLATZ	POPL	L87373	4709	51°12'	7°11'	NEUROTT	AN	NV0171	6620	49°23'	9°01'
NEUPEUSSEN	POPL	UR0439	6039	49°58'	12°16'	NEUROTT	AN	NV0270	6620	49°23'	9°02'
NEUPOLZ	FARM	PT1583	8329	47°41'	10°32'	NEUROTT	AN	NV0164	6620	49°20'	9°01'
NEUPRENNET	POPL	UQ4764	6643	49°21'	12°53'	NEUROTT	AN	NV0164	6620	49°20'	9°01'
NEUPRÜLL	POPL	TQ8630	7038	48°59'	12°04'	NEUROTT	AN	MV8269	6618	49°22'	8°45'
NEUPUGUM	PONO	NF3778	1123	54°51'	9°35'	NEUROTT	AN	MV7868	6618	49°22'	8°42'
NEUPELLACH	POPL	QU1939	7837	48°10'	11°57'	NEUROTT	MDW	MV9970	6619	49°23'	8°59'
NEUPULLACH-KOLONIE	POPL	OÜ1839	7837	48°10'	11°56'	NEUROTT	AN	MV9870	6619	49°23'	8°58'
NEURADTHAL	BLDG	QT1696	8237	47°47'	11°53'	NEUROTT	AN	MV9468	6619	49°22'	8°55'
NEURAIN	FRST	NA4047	5923	50°04'	9°34'	NEUROTT	AN	MV8968	6619	49°22'	8°51'
NEURANUSBERG	POPL	UQ3641	6842	49°06'	12°45'	NEUROTT	AN	MV9267	6619	49°21'	8°53'
NEURATH	POPL	MA1145	5912	50°03'	7°46'	NEUROTT	AN	MV9564	6619	49°20'	8°56'
NEURATH	POPL	LA0450	5403	50°04'	6°16'	NEUROTT	AN	MV7370	6617	49°23'	8°38'
NEURATH	POPL	L83157	4905	51°02'	6°35'	NEUROTT	AN	MV7269	6617	49°22'	8°37'
NEURATH	FARM	L85660	4907	51°04'	6°56'	NEUROTT	AN	MV6669	6617	49°22'	8°32'
NEURATH	EST	L86049	5008	50°58'	7°01'	NEUROTT	AN	MV7173	6517	49°24'	8°36'
NEURATHER M.	MILL	LA0350	5903	50°04'	6°15'	NEUROTT	AN	MV7072	6517	49°24'	8°35'
NEURATHJENSOORF	POPL	PF2823	1631	54°20'	10°58'	NEUROTT	AN	MV6875	6517	49°26'	8°34'
NEURAVENSBURGER WEIHER	LAKE	NT5775	8324	47°38'	9°46'	NEUROTT	AN	MV6873	6517	49°24'	8°34'
NEUREMBERG	FARM	NF4058	1323	54°40'	9°37'	NEUROTTSTÜCKER	AN	MV6681	6517	49°29'	8°32'
NEUREICHENAU	POPL	VQ0800	7248	48°45'	13°45'	NEUSAGE	MILL	MT2283	8313	47°42'	7°58'
NEUREIT	FARM	QU2113	8037	47°56'	11°58'	NEUSÄGEBACH	UTCH	MT2283	8313	47°42'	7°58'
NEUREMSCHIED	POPL	L89053	4910	51°01'	7°26'	NEUSÄGMÜHLE	MILL	NV3934	6923	49°03'	9°32'
NEURENNEBERG	L88106	5409	50°36'	7°19'	NEUSAND	POPL	MU2177	7413	48°32'	7°56'	
NEURENT	FRST	MU7793	7318	48°41'	8°41'	NEUSANKTJÜRGENER SCHIFF-GR.	CNAL	ME9501	2719	53°15'	8°56'
NEUREUT	RIDGE	QT0789	8236	47°43'	11°46'	NEUSAPPENBERG	FARM	LE9201	2710	53°15'	7°23'
NEUREUT	POPL	MV5433	6916	49°03'	8°22'	NEUSSASS	POPL	NV2596	6322	49°37'	9°21'
NEUREUT	POPL	UQ8905	7246	48°47'	13°29'	NEUSSASS	FRST	NV2495	6322	49°36'	9°20'
NEUREUT	POPL	UP8484	7446	48°36'	13°26'	NEUSSASS	POPL	PU3561	7630	48°23'	10°49'
NEUREUT	POPL	NV4356	6723	49°15'	9°35'	NEUSSASS	POPL	PU3661	7631	48°23'	10°50'
NEUREUTHAUS	BLDG	QT0790	8236	47°44'	11°46'	NEUSSASS	BLDG	MV3763	6623	49°19'	9°31'
NEUREUTBÄCHL	STRM	UR0917	6240	49°46'	12°21'	NEUSSASSENSCHIED	FARM	M80584	4611	51°18'	7°38'
NEUREUTE	MDW	MV6745	6817	49°09'	8°33'	NEUSSASSER BERG	SLP	NV2345	6321	49°36'	9°19'
NEUREUTE	AN	MV9161	6619	49°18'	8°53'	NEUSSASSER BÜCKEL	AN	NV3763	6623	49°19'	9°31'
NEUREUTER	AN	VQ0801	7248	48°45'	13°45'	NEUSATH	POPL	TQ9783	6539	49°28'	12°12'
NEUREUTH	POPL	LA2175	5604	50°18'	6°29'	NEUSATZ	AN	MV8447	6818	49°10'	8°47'
NEUREUTH	FARM	UP8484	7346	48°36'	13°26'	NEUSATZ	AN	MV8544	6818	49°09'	8°47'
NEUREUTH	POPL	NV9661	6727	49°18'	10°19'	NEUSATZ	POPL	MU3789	7314	48°39'	8°08'
NEUREUTH	DTCH	PA9929	6136	49°53'	11°46'	NEUSATZ	POPL	MV6207	7116	48°49'	8°29'
NEUREUTH-GR.	POPL	OÜ0483	6536	49°28'	11°49'	NEUSATZ	AN	MV9935	6919	49°04'	8°59'
NEURICHT	POPL	PV7257	6734	49°14'	11°22'	NEUSATZ	POPL	MU3890	7315	48°40'	8°10'
NEURIED	POPL	PT7094	8233	47°47'	11°16'	NEUSATZ	AN	MV7673	6518	49°24'	8°40'
NEURIED	BLDG	TQ8449	6838	49°09'	12°02'	NEUSATZ	AN	NT3085	8222	47°43'	9°24'
NEURIED	POPL	PU8329	7934	48°05'	11°28'	NEUSATZ	AN	MT7790	8218	47°46'	8°41'
NEURIED	FARM	TP8320	8038	48°00'	12°05'	NEUSATZ	AN	NV2337	6921	49°05'	9°19'
NEURIED	POPL	TQ8661	6738	49°16'	12°04'	NEUSATZ	AN	MV4698	6315	49°38'	8°15'
NEURIED	POPL	PU7465	7534	48°25'	11°21'	NEUSATZ	AN	NV2610	7122	48°50'	9°21'
NEURIED	FARM	PU6734	7833	48°08'	11°15'	NEUSATZ	AN	MV8252	6718	49°13'	8°45'
NEURIED	FARM	PU5803	8132	47°52'	11°07'	NEUSATZ	AN	MU9380	7419	48°34'	8°55'
NEURIEUER GER.	ROAD	PU8128	7934	48°05'	11°26'	NEUSATZECK	POPL	MU3990	7315	48°40'	8°10'
NEURIEDER STRÄSSL	ROAD	PU8226	7934	48°04'	11°26'	NEUSATZER PFÜTZE	PONO	MV6207	7116	48°49'	8°29'
NEURIEDER WALD	FRST	LV6446	6808	49°09'	7°08'	NEUSCHÄFFER SCHN.	ROAD	MA6607	6217	49°43'	8°32'
NEURIEDERHOF /NIEDERHOF/	POPL	TQ9266	6638	49°19'	12°08'	NEUSCHARREL	POPL	MD1674	2912	53°00'	7°45'
NEURINGENBURG	BLDG	NU3302	8122	47°52'	9°26'	NEUSCHIEDT	POPL	LV5754	6708	49°13'	7°02'
NEURIPDORF	POPL	PD0570	3029	52°58'	10°34'	NEUSCHEL	FARM	NT5391	8224	47°46'	9°43'
NEURISS	FRST	MU6797	7217	48°43'	8°33'	NEUSCHENAU	FARM	PU3078	7430	48°32'	10°46'
NEURISS	AN	NV7874	6526	49°27'	10°05'	NEUSCHUEER	FRST	NA5050	5824	50°06'	9°42'

NAME	DESIGNATION	GRID REF.	SHEET NO.	LAT.	LONG.	NAME	DESIGNATION	GRID REF.	SHEET NO.	LAT.	LONG.
NEUSCHUEERHOF	FARM	LA0037	6003	49°57'	6°13'	NEUSETZ	POPL	NAB221	6126	49°50'	10°08'
NEUSCHUEERN	POPL	LA2868	5705	50°14'	6°35'	NEUSETZER HUBHOLZ	FRST	NA8322	6126	49°51'	10°09'
NEUSCHICHT	FARM	NF8246	1425	54°33'	9°58'	NEUSIEDEN	POPL	UN5582	8344	47°40'	13°04'
NEUSCHLAG	FRST	PU5444	7732	48°14'	11°04'	NEUSIEDLER	FARM	UP4355	7643	48°20'	12°53'
NEUSCHLAG	FRST	VQ0710	7148	48°50'	13°44'	NEUSIEFERHOF	FARM	LE8659	4908	51°04'	7°04'
NEUSCHLAG	FARM	NF6345	1425	54°33'	9°58'	NEUSIEGELSUM	POPL	LE8830	2409	53°30'	7°19'
NEUSCHLAG	FRST	NA3636	6023	49°58'	9°30'	NEUSITZ	POPL	PA7126	6134	49°52'	11°23'
NEUSCHLAG	FRST	PU6022	7932	48°02'	11°09'	NEUSITZ	POPL	NV8869	6627	49°22'	10°13'
NEUSCHLAG	FRST	PU6526	7933	48°04'	11°13'	NEUSITZER STEIG	AN	NV9070	6627	49°23'	10°14'
NEUSCHLEDEHAUSEN	POPL	MC4893	3715	52°17'	8°14'	NEUSLES	POPL	PA6104	6333	49°40'	11°14'
NEUSCHLEICHACH	POPL	PA1333	6029	49°56'	10°34'	NEUSLESHOF	FARM	PA5603	6333	49°40'	11°10'
NEUSCHLOSS	POPL	MV6594	6317	49°36'	8°31'	NEUSNDEIJS WETTERN	CNAL	ME9475	2019	53°55'	8°59'
NEUSCHLOSSFELD	AN	MV6594	6417	49°36'	8°31'	NEUSÖCKING	POPL	PU7317	8033	47°59'	11°19'
NEUSCHLOSSWEG	ROAD	MV6394	6416	49°36'	8°29'	NEUSORG	POPL	QA1335	6037	49°56'	11°58'
NEUSCHMID	FARM	UN1089	8240	47°44'	12°28'	NEUSORG	FARM	UR0745	5939	50°02'	12°18'
NEUSCHMIEDE	POPL	NV7516	7126	48°53'	10°01'	NEUSPRUNG	FRST	MU5058	7615	48°22'	8°20'
NEUSCHNABEL	FARM	L85478	4707	51°14'	6°59'	NEUSPRUNG	FRST	MU5058	7616	48°22'	8°20'
NEUSCHNELLENKAMPSHOF	FARM	L85594	4607	51°23'	6°55'	NEUSREUTH	FARM	PU7059	7633	48°22'	11°18'
NEUSCHNELLER	FARM	NT6947	8125	47°49'	9°55'	NEUSS	FARM	MD8506	3518	52°24'	8°47'
NEUSCHONAU	POPL	UQ8815	7146	48°53'	13°28'	NEUSS	POPL	LE8374	4806	51°12'	6°41'
NEUSCHÖNTAL M.	MILL	NV2920	7022	48°56'	9°24'	NEUSS	POPL	L83774	4805	51°12'	6°40'
NEUSCHODD	POPL	ME0038	2410	53°35'	7°30'	NEUSSERBROICH	POPL	L83675	4705	51°12'	6°39'
NEUSCHODD	POPL	LE9936	2410	53°34'	7°29'	NEUSSERFURTH	POPL	L83677	4705	51°13'	6°39'
NEUSCHODD	POPL	ME0237	2411	53°34'	7°31'	NEUSSERWEIHE	POPL	L83676	4705	51°13'	6°39'
NEUSCHÖRENHOF	FARM	MU9905	8119	47°54'	8°59'	NEUSTADEL	FARM	QUD702	8136	47°50'	11°46'
NEUSCHRENKENTHAL GLAS-SCHL	MILL	UQ5949	6844	49°11'	13°04'	NEUSTADL	FARM	U01140	6940	49°05'	12°25'
NEUSCHRÖDERSHOF	FARM	ND8352	3127	52°49'	10°14'	NEUSTADL	POPL	UN2395	8241	47°94'	12°38'
NEUSCHURZELT	FARM	K89331	5202	50°48'	6°04'	NEUSTADL	POPL	UP1019	7940	48°00'	12°27'
NEUSCHUTSCHUR	FARM	PD3098	2731	53°13'	10°57'	NEUSTADL	POPL	UP1019	8040	48°00'	12°27'
NEUSCHWAIG	FARM	PU2489	7340	48°38'	10°41'	NEUSTADLER BERG	MT	UN2194	8241	47°46'	12°37'
NEUSCHWÄMBACH	POPL	N86905	5425	50°36'	9°58'	NEUSTADT	RSTA	NV2412	7121	48°52'	9°20'
NEUSCHWEINWÄLDLE	FRST	MT2791	8214	47°46'	8°02'	NEUSTADT	POPL	NV2310	7121	48°50'	9°19'
NEUSCHWETZINGEN	POPL	PU7096	7333	48°42'	11°19'	NEUSTADT	POPL	NC3379	3822	52°10'	9°29'
NEUSCHWOODG	FARM	LE9604	2710	53°16'	7°26'	NEUSTADT	POPL	MC2590	3713	52°15'	7°54'
NEUSEE	POND	PT2595	8230	47°48'	10°40'	NEUSTADT	POPL	MD6770	3017	52°59'	8°31'
NEUSEE	LAKE	NA9731	6028	49°55'	10°21'	NEUSTADT	FARM	MD4603	3615	52°22'	8°13'
NEUSEE	MDW	MA9396	5419	50°31'	8°54'	NEUSTADT	POPL	N87650	5026	51°00'	10°05'
NEUSEE	FRST	NV4338	6923	49°06'	9°35'	NEUSTADT	POPL	MD3617	3414	52°30'	8°04'
NEUSEE	POND	NV3539	6822	49°06'	9°29'	NEUSTADT	POPL	MD7424	3417	52°34'	8°37'
NEUSEE	LAKE	PU6903	8133	47°51'	11°16'	NEUSTADT	POPL	MD6405	3516	52°24'	8°28'
NEUSEELAND	FARM	ME5440	2315	53°36'	8°19'	NEUSTADT	POPL	MD8211	3518	52°27'	8°44'
NEUSEESEN	POPL	N86488	4625	51°20'	9°55'	NEUSTADT	POPL	LB8809	5310	50°37'	7°25'
NEUSEEGE	FARM	MU9904	8119	47°53'	8°59'	NEUSTADT	POPL	MB3209	5314	50°38'	8°02'
NEUSEEGEBRUCH	POPL	NC0694	3620	52°18'	9°05'	NEUSTADT	POPL	NA0218	6120	49°49'	9°02'
NEUSELHALDEN	POPL	NU7492	7326	48°41'	10°00'	NEUSTADT	POPL	PE1896	1830	54°06'	10°48'
NEUSELHALDER WEG	ROAD	NU7494	7326	48°42'	10°01'	NEUSTADT	POPL	LE9638	2410	53°35'	7°26'
NEUSELINGSBACH	POPL	PV1980	6529	49°28'	10°38'	NEUSTADT	POPL	ME5411	2615	53°21'	8°19'
NEUSELS-B.	HILL	N82872	4822	51°12'	9°24'	NEUSTADT	POPL	ME5611	2616	53°21'	8°20'
NEUSELS-B.	MT	N82872	4722	51°12'	9°24'	NEUSTADT	POPL	MV8890	6419	49°34'	8°50'
NEUSEN	POPL	L80136	5103	50°50'	6°10'	NEUSTADT	POPL	NA4389	5523	50°27'	9°37'
NEUSENGKOFEN	EST	U00121	7039	48°55'	12°17'	NEUSTADT	POPL	N80833	5120	50°51'	9°07'
NEUSERT	FRST	NA4954	5824	50°08'	9°41'	NEUSTADT	POPL	PA5177	5632	50°19'	11°07'
NEUSERTERRUH	SO	NA4953	5824	50°08'	9°41'	NEUSTADT	POPL	M86301	5416	50°34'	8°29'
NEUSES	POPL	PV8925	7035	48°57'	11°35'	NEUSTADT	POPL	L85544	5007	50°56'	6°56'
NEUSES	POPL	PV3575	6531	49°25'	10°52'	NEUSTADT	POPL	MD1529	3312	52°36'	7°45'
NEUSES	POPL	PV3992	6431	49°34'	10°55'	NEUSTADT	POPL	MD6480	2916	53°04'	8°28'
NEUSES	POPL	NV6184	6425	49°30'	9°50'	NEUSTADT	FARM	MD6377	2916	53°02'	8°27'
NEUSES	POPL	PV2150	6830	49°11'	10°40'	NEUSTADT	POPL	MU4106	8015	47°54'	8°13'
NEUSES	POPL	PV1554	6729	49°14'	10°35'	NEUSTADT	POPL	LB9791	4611	51°22'	7°31'
NEUSES	POPL	PV3157	6730	49°15'	10°48'	NEUSTADT	POPL	MC1021	4312	51°38'	7°42'
NEUSES	POPL	NA1052	5820	50°07'	9°08'	NEUSTADT	POPL	NE2052	2221	53°43'	9°18'
NEUSES	POPL	PA1162	5729	50°12'	10°34'	NEUSTADT	POPL	MC6893	3717	52°17'	8°32'
NEUSES	FRST	PA0260	5828	50°11'	10°26'	NEUSTADT	POPL	OV0310	7136	48°49'	11°46'
NEUSES	FRST	PA0160	5828	50°11'	10°25'	NEUSTADT A.D.HAARDT	POPL	MV3767	6614	49°21'	8°08'
NEUSES	POPL	PA5415	6232	49°46'	11°08'	NEUSTADT A.D.W.	POPL	N87750	4926	51°00'	10°06'
NEUSES	POPL	PA4615	6232	49°46'	11°02'	NEUSTADT A.D.WALDUNAAB	POPL	TR9612	6239	49°43'	12°10'
NEUSES	POPL	PA0807	6229	49°42'	10°30'	NEUSTADT A.KULM	POPL	QA0323	6136	49°49'	11°49'
NEUSES	POPL	PA6465	5733	50°13'	11°18'	NEUSTADT A.KULM	POPL	QA0423	6137	49°49'	11°50'
NEUSES	POPL	PV1263	6629	49°19'	10°32'	NEUSTADT A.MAIN	POPL	NA4031	6023	49°56'	9°34'
NEUSES	POPL	NV9840	6828	49°06'	10°21'	NEUSTADT A.RÜGE.	POPL	ND3117	3422	52°30'	9°28'
NEUSES	POPL	PV5166	6632	49°20'	11°05'	NEUSTADT AN DER AISCHE	POPL	PV1693	6429	49°35'	10°36'
NEUSES /MAIN/	POPL	PA5858	5833	50°09'	11°13'	NEUSTADT M.	MILL	NC8397	3627	52°19'	10°13'
NEUSES /RAUENECK/	POPL	PA2252	5830	50°06'	10°43'	NEUSTÄTER BÜRGER-WALD	FRST	TR9311	6238	49°43'	12°08'
NEUSES A.BERG	POPL	NA0420	6127	49°50'	10°10'	NEUSTÄTER ECK	FRST	NA0020	6120	49°50'	9°00'
NEUSES A.BRAND	POPL	PA5465	5733	50°13'	11°10'	NEUSTÄTER ECK	AN	NB1030	5120	50°49'	9°08'
NEUSES A.D.EICHEN	POPL	PA3660	5831	50°11'	10°54'	NEUSTÄTER FELDMARK	AN	MC7876	3818	52°08'	8°41'
NEUSES AM SAND	POPL	NA9722	6128	49°50'	10°21'	NEUSTÄTER GRD.	VAL	NA5319	6124	49°49'	9°44'
NEUSES H.C.	POPL	PA3971	5731	50°16'	10°57'	NEUSTÄTER HEIDE	BLDG	MV3165	6614	49°20'	8°03'
NEUSESER B.	DTCH	NV6082	6524	49°29'	9°50'	NEUSTÄTER HOLZ	FRST	PA5175	5632	50°18'	11°07'
NEUSESER BACH	STRM	NV6182	6525	49°29'	9°50'	NEUSTÄTER HEIDZ.	FRST	ND6830	3326	52°37'	10°00'
NEUSESER BERG	HILL	PA5316	6232	49°47'	11°08'	NEUSTÄTER KANAL	CNAL	PD4562	3132	52°53'	11°10'
NEUSESER MÜHLE	MILL	PA6464	5733	50°12'	11°18'	NEUSTÄTER M.	MILL	LB8909	5310	50°37'	7°26'
NEUSESERBERG	SLP	PA6465	5733	50°13'	11°18'	NEUSTÄTER MOOR	MRSH	MD7624	3417	52°34'	8°39'
NEUßESSING	POPL	UP7794	7345	48°41'	13°20'	NEUSTÄTER MOOR	MRSH	ND2815	3522	52°29'	9°25'

NAME	DESIG-NATION	GRID REF.	SHEET NO.	LAT.	LONG.	NAME	DESIG-NATION	GRID REF.	SHEET NO.	LAT.	LONG.
NEUSTÄDTER PFAD	ROAD	NA3630	6023	49°55'	9°30'	NEUTRUERING	POPL	PU9932	7836	48°07'	11°40'
NEUSTÄDTER STR.	ROAD	MV4782	6515	49°29'	8°16'	NEUTSCH	POPL	MA7913	6218	49°46'	8°43'
NEUSTÄDTER STRASSE	ST	MV4468	6615	49°22'	8°14'	NEUTSCHER HOF	EST	MA7812	6218	49°46'	8°41'
NEUSTÄDTER TIEF	STRM	ME3424	2514	53°28'	8°01'	NEUTSCHER HÖHE	HILL	MA7813	6218	49°46'	8°41'
NEUSTÄDTER VORST.	POPL	PV4595	6432	49°35'	11°01'	NEUTSCHER IRR	FRST	MA7912	6218	49°46'	8°43'
NEUSTÄDTER WEG	ROAD	NA0413	6220	49°46'	9°04'	NEUTZENBRUNN	PDPL	NA5450	5824	50°06'	9°46'
NEUSTÄDTER-HS.	BLDG	NA7180	5626	50°22'	10°00'	NEUTZKAM	POPL	TP9469	7539	48°26'	12°13'
NEUSTÄDTEROELL-BR.	WELL	NA3929	6023	49°55'	9°32'	NEUULRICHSTEIN	EST	N80222	5220	50°45'	9°02'
NEUSTÄDTERHOF	FARM	NA0621	6120	49°50'	9°05'	NEUURBACH	POPL	NU5606	8024	47°54'	9°45'
NEUSTÄDTERHOF KOPF	MT	NA0521	6120	49°50'	9°04'	NEUVERTAL	VAL	MU7202	8117	47°52'	8°38'
NEUSTÄDTERKOPF	SLP	MA9922	6114	49°51'	8°59'	NEUVIELREICH	FARM	UQ3232	6942	49°01'	12°42'
NEUSTÄDTERWEG	ROAD	N80426	5220	50°47'	9°04'	NEUVOGELSANG	FARM	PU0204	8128	47°53'	10°22'
NEUSTÄDTGES.	POPL	N87008	5325	50°37'	9°59'	NEUVÖGELSEN	BLDG	NE8902	2728	53°16'	10°20'
NEUSTÄDTGESER HEIDE	FRST	N86907	5325	50°37'	9°58'	NEUVORWERK	POPL	PE1551	2330	53°42'	10°44'
NEUSTÄDTGÖDENS	POPL	ME3226	2513	53°29'	7°59'	NEUVREES	POPL	MLD1969	3012	52°58'	7°47'
NEUSTÄDTLEIN	POPL	NV8938	6927	49°05'	10°13'	NEUWAGEN-M.	MILL	MA2170	5713	50°17'	7°53'
NEUSTÄDTLEIN	POPL	NV8934	6928	49°03'	10°20'	NEUWAHNS	POPL	N89110	5327	50°38'	10°17'
NEUSTÄDTLEIN A. FORST	POPL	PA7537	6034	49°58'	11°26'	NEUWALD	FRST	MU2997	7214	48°43'	8°02'
NEUSTÄDTLES	POPL	NA8694	5527	50°29'	10°13'	NEUWALD	FRST	NU0500	7220	48°45'	9°04'
NEUSTALL	POPL	NA3083	5522	50°24'	9°25'	NEUWALD	FRST	MU5409	8016	47°56'	8°23'
NEUSTALLUNG	POPL	TR9773	5738	50°16'	12°09'	NEUWALD	FRST	LV6794	6409	49°35'	7°10'
NEUSTEIGE	FRST	MU5260	7616	48°23'	8°21'	NEUWALD	FRST	NV4085	6423	49°31'	9°33'
NEUSTEIGENBERG	FARM	PT7792	8234	47°45'	11°22'	NEUWALD	FRST	LV6144	6808	49°08'	7°05'
NEUSTEIGLE	ROAD	MU6647	7217	48°43'	8°32'	NEUWALD	FRST	MU1844	7713	48°15'	7°54'
NEUSTEIGLE	TRL	MU4856	7615	48°21'	8°18'	NEUWALD	FRST	NA2353	5821	50°08'	9°19'
NEUSTEIN	POPL	L85998	4507	51°25'	6°58'	NEUWALD	FRST	NA4046	5923	50°04'	9°34'
NEUSTEINREUTH	POPL	QA1029	6137	49°53'	11°55'	NEUWALD	AN	NA3014	6214	49°46'	8°02'
NEUSTERDT	FRST	N85510	5324	50°38'	9°47'	NEUWALD	FRST	MV6390	6416	49°34'	8°29'
NEUSTETT	POPL	NV8279	6526	49°27'	10°08'	NEUWALD	FRST	NV2390	6421	49°34'	9°19'
NEUSTETTEN	POPL	PV1075	6529	49°25'	10°31'	NEUWALD	FRST	MA6063	5716	50°13'	8°26'
NEUSTETTEN	FARM	PU6096	7333	48°42'	11°10'	NEUWALD	FRST	M89903	5419	50°35'	8°59'
NEUSTEUSSLINGEN	POPL	NU4857	7623	48°22'	9°39'	NEUWALD	FRST	MV7920	7018	48°56'	8°43'
NEUSTEWANN	FRST	LA8937	6010	49°58'	7°27'	NEUWALD	FRST	MC9337	4219	51°47'	8°54'
NEUSTIFT	POPL	UF8181	7446	48°34'	13°23'	NEUWALD	FRST	NV4037	6923	49°05'	9°33'
NEUSTIFT	POPL	UP6682	7445	48°35'	13°11'	NEUWALD	AN	NV4059	6723	49°17'	9°33'
NEUSTIFT	FARM	UP9993	7347	48°41'	13°38'	NEUWALD	FRST	PT3563	843D	47°30'	10°47'
NEUSTIFT	POPL	QU0465	7536	48°24'	11°46'	NEUWALD	FRST	PU2700	8130	47°50'	10°42'
NEUSTIFTER B.	STRM	UP9992	7347	48°40'	13°38'	NEUWALD	POPL	NT5491	8224	47°46'	9°43'
NEUSTOCK	FRST	NVQ874	6520	49°25'	9°07'	NEUWALDBURG	RUIN	MT6985	8212	47°43'	7°47'
NEUSTRASSBURG	POPL	LA2354	5805	50°07'	6°31'	NEUWALDECK	BLDG	UQ6842	6845	49°07'	13°11'
NEUSTRASSER BRUCH	FRST	LC7842	4109	51°49'	7°14'	NEUWALDS-B.	MT	MC9436	4219	51°46'	8°55'
NEUSTRAUCH	FRST	MB8408	5318	50°37'	8°46'	NEUWALDSEE	FRST	NU5804	8124	47°53'	9°47'
NEUSTRUCKHÄUSEN	FARM	ME3134	2413	53°36'	7°58'	NEUWALL	POPL	M01480	2912	53°04'	7°43'
NEUSTÜCK	AN	MV5469	6616	49°22'	8°22'	NEUWALLMODEN	POPL	NC8663	3427	52°01'	10°15'
NEUSTÜCK-GR.	OTCH	MV5468	6616	49°22'	8°22'	NEUWANGEN ROGE	POPL	ME4417	2515	53°24'	8°10'
NEUSTÜCKER	AN	MV6154	6716	49°14'	8°28'	NEUWAROEN	POPL	ME6509	2616	53°20'	8°28'
NEUSTÜCKERGEWANN	AN	MA6412	6217	49°46'	8°30'	NEUWARDTE RHOLZHOFF	FARM	LC2027	4304	51°40'	6°24'
NEUSTÜTZ	FRST	MU2002	8113	47°52'	7°56'	NEUWARF	FARM	MF8064	1218	54°43'	8°41'
NEUSTÜTZKOPF	FRST	MU2003	8113	47°52'	7°56'	NEUWARF	FARM	MF8278	1118	54°51'	8°43'
NEUSÜDENDE	POPL	MD4696	2715	53°13'	8°11'	NEUWARFEN	FARM	ME2340	2313	53°36'	7°50'
NEUSÜSTRUM	POPL	LD8061	3109	52°53'	7°13'	NEUWARFEN	POPL	ME3043	2313	53°38'	7°56'
NEUSÜTTORF	POPL	PE1204	2730	53°16'	10°41'	NEUWARFEN	POPL	ME1641	2312	53°37'	7°44'
NEUSWARTS	POPL	N86812	5325	50°39'	9°58'	NEUWARFER TIEF	STRM	ME3143	2313	53°38'	7°58'
NEUTAL	FRST	NT0895	8120	47°44'	9°07'	NEUWARFT	FARM	MF8844	1418	54°33'	8°49'
NEUTANN /SPITAL/	POPL	NT5898	8124	47°50'	9°47'	NEUWARFT	FARM	MF7754	1317	54°38'	8°38'
NEUTAUPERLITZ	POPL	GA1176	5637	50°18'	11°58'	NEUWART	POPL	NA6092	5525	50°29'	9°51'
NEUTE	FRST	NV8726	7027	48°59'	10°11'	NEUWART	STRM	NV6131	6925	49°02'	9°50'
NEUTEICH	AN	MA5204	6316	49°41'	8°20'	NEUWASENBACH	WELL	NV3562	6622	49°19'	9°29'
NEUTEICH	LAKE	URO854	5839	50°06'	12°19'	NEUWASENBACH	ROAD	UQ6535	6944	49°03'	13°09'
NEUTEICH	DTCH	MT0777	8312	47°38'	7°46'	NEUWEG	ROAD	UQ6435	6944	49°03'	13°08'
NEUTEICH	FARM	NF5946	1425	54°34'	9°55'	NEUWEG	ROAD	UQ4856	6743	49°14'	12°55'
NEUTEICHHOF	FARM	UQ922	6140	49°49'	12°20'	NEUWEG	ROAD	UQ4955	6743	49°14'	12°56'
NEUTEIL	FARM	NF8601	1827	54°09'	10°19'	NEUWEG	POPL	LA8006	6310	49°42'	7°20'
NEUTENKAM	POPL	TP9669	7539	48°26'	12°14'	NEUWEG	FRST	MV8097	6318	49°37'	8°43'
NEUTENMÜHLE	MILL	PU1897	7229	48°43'	10°36'	NEUWEG	AN	MA5203	6316	49°41'	8°20'
NEUTENNIG	FARM	PA6562	5833	50°11'	11°19'	NEUWEG	ROAD	UQ9614	7147	48°52'	13°35'
NEUTERS-B.	HILL	PV8390	6435	49°32'	11°32'	NEUWEG	POPL	MU3726	7914	48°05'	8°09'
NEUTESCHENDORF	FARM	PF2124	1631	54°21'	10°52'	NEUWEG	AN	MV7549	6817	49°12'	8°40'
NEUTESORF	POPL	PF1311	1730	54°14'	10°44'	NEUWEG	FRST	PU5408	8032	47°54'	11°04'
NEUTENDORF	POPL	ND5570	3024	52°59'	9°49'	NEUWEG	ROAD	MT9183	8219	47°42'	8°53'
NEUTHAL	FRST	MA8305	6318	49°42'	6°46'	NEUWEG	ROAD	PU2213	8029	47°57'	10°38'
NEUTHAL	POPL	VQ1108	7148	48°49'	13°47'	NEUWEG	POPL	MU3826	7915	48°05'	8°10'
NEUTHARD	POPL	MV6541	6817	49°07'	8°31'	NEUWEG	ROAD	NA3221	6122	49°50'	9°26'
NEUTHEILUNG	FARM	PA9362	5836	50°11'	11°42'	NEUWEG	AN	MV7481	6517	49°29'	8°38'
NEUTHIERLING	POPL	UQ2647	6841	49°09'	12°37'	NEUWEG	ROAD	MA3429	6014	49°55'	8°05'
NEUTJEFENWEG	POPL	UQ4200	7243	48°44'	12°51'	NEUWEG	ROAD	MA4438	6015	49°59'	8°13'
NEUTJENTHAL	FARM	NF4404	1824	54°11'	9°40'	NEUWEG	FRST	MU2970	7514	48°29'	8°02'
NEUTRAL-MORE SNET /AL TENBERG/	POPL	K88822	5202	50°43'	6°00'	NEUWEG	FRST	MU0802	8112	47°52'	7°46'
NEUTRAS	POPL	PV8490	6435	49°32'	11°32'	NEUWEG_SCHN.	ROAD	MA6540	5917	50°01'	8°31'
NEUTRASFELSEN	ROCK	PV8490	6435	49°32'	11°32'	NEUWEGACKER	AN	NV3072	6622	49°24'	9°25'
NEUTRAUBLING	POPL	TQ9430	7039	48°59'	12°11'	NEUWEGER B.	HILL	MA1550	5912	50°06'	7°49'
NEUTRAUCHBURG	POPL	NT7784	8226	47°42'	10°02'	NEUWEGHANG	FRST	UQ7136	6945	49°04'	13°14'
NEUTRAUCHBURGER MOOS	MRSH	NT7884	8226	47°42'	10°02'	NEUWEGSBURG	FRST	MV7876	6518	49°26'	8°42'
NEUTRAUCHBURGER HÖLZLE	FRST	NT7784	8226	47°42'	10°02'	NEUWEGSCHLÄGE	FRST	NA4027	6023	49°54'	9°34'

NAME	DESIG-NATION	GRID REF.	SHEET NO.	LAT.	LONG.	NAME	DESIG-NATION	GRID REF.	SHEET NO.	LAT.	LONG.
NEUWEGSWETTER	DTCH	NE 3745	2323	53°39'	9°34'	NEUWIEUER STADT WALD	FRST	LA9494	5511	50°29'	7°31'
NEUWEGWALD	FRST	MU3070	7514	48°29'	8°03'	NEUWIEDERMUSS	POPL	NA0464	5720	50°14'	9°04'
NEUWEGWALD	FRST	MT2797	8114	47°49'	8°02'	NEUWIEKE	POPL	ME0517	2611	53°24'	7°34'
NEUWEID	FRST	MV4538	6915	49°05'	8°15'	NEUWIESE	AN	MV6342	6818	49°08'	8°46'
NEUWEID	AN	MV7084	6417	49°30'	8°35'	NEUWIESE	FARM	TP8945	7739	48°13'	12°10'
NEUWEID	POPL	V0596	7248	48°43'	13°43'	NEUWIESE	AN	MT7588	8218	47°45'	8°40'
NEUWEID-BACH	STRM	PT4160	8531	47°29'	10°52'	NEUWIESE	MDW	MA0129	6011	49°54'	7°37'
NEUWEID-GR.	DTCH	PT4070	8431	47°34'	10°52'	NEUWIESE	AN	NV6020	7024	48°56'	9°49'
NEUWEID-K.	PEAK	PT3957	8531	47°27'	10°50'	NEUWIESE	DTCH	KA8520	6202	49°48'	6°01'
NEUWEIDE	MDW	MA7779	5618	50°22'	8°41'	NEUWIESE	AN	MT3187	8214	47°44'	8°05'
NEUWEIDLAHNE	DTCH	PT5465	8432	47°31'	11°03'	NEUWIESE	FARM	UP1201	8140	47°50'	12°29'
NEUWEIER	POPL	MU4097	7215	48°43'	8°11'	NEUWIESE-GR.	DTCH	NA5455	5824	50°09'	9°46'
NEUWEIER	LAKE	NT1375	8321	47°38'	9°10'	NEUWIESE	AN	MU6433	7817	48°09'	8°31'
NEUWEIER	POND	NV8728	6927	49°00'	10°11'	NEUWIESE	MDW	MV5310	7116	48°50'	8°22'
NEUWEIER	POPL	QA1533	6037	49°55'	12°00'	NEUWIESE	MDW	MV4800	7215	48°45'	8°17'
NEUWEIER	FRST	PA5112	6232	49°44'	11°06'	NEUWIESE	FRST	NV4702	7223	48°46'	9°38'
NEUWEIER	POND	NT5471	8424	47°35'	9°43'	NEUWIESE	MDW	PA9232	6036	49°55'	11°41'
NEUWEIER	LAKE	NT2084	8221	47°42'	9°16'	NEUWIESE	MDW	MA8036	6018	49°59'	8°43'
NEUWEIER	LAKE	NT1392	8221	47°47'	9°10'	NEUWIESE	MDW	MA6130	6016	49°55'	8°28'
NEUWEIER	AN	NU0111	8020	47°57'	9°01'	NEUWIESE	FRST	QA1423	6137	49°49'	11°59'
NEUWEIER	POND	PV2475	6530	49°25'	10°43'	NEUWIESE	MDW	MA1135	6012	49°58'	7°46'
NEUWEIER	MDW	NT4678	8323	47°39'	9°37'	NEUWIESE	FRST	NA1694	5421	50°30'	9°14'
NEUWEIER	FRST	PA9601	6336	49°38'	11°43'	NEUWIESE	AN	MV6010	6216	48°50'	8°28'
NEUWEIER	LAKE	UQ2035	6941	49°02'	12°32'	NEUWIESE	MDW	MB9812	5319	50°40'	8°58'
NEUWEIER	FRST	TQ9383	6538	49°28'	12°08'	NEUWIESE	MDW	MA7583	5517	50°24'	8°39'
NEUWEIER	FARM	UQ2136	6941	49°03'	12°33'	NEUWIESE	MDW	NA2579	5622	50°22'	9°21'
NEUWEIER	LAKE	NT7085	8225	47°43'	9°56'	NEUWIESE	MDW	MB4214	5315	50°40'	8°11'
NEUWEIER	MDW	NU4303	8123	47°53'	9°34'	NEUWIESE	MDW	MB5113	5315	50°40'	8°19'
NEUWEIER B.	STRM	QA0044	5436	50°01'	11°47'	NEUWIESE	MDW	NB1605	5321	50°36'	9°14'
NEUWEIER-B.	STRM	UR0401	6339	49°38'	12°17'	NEUWIESE	FRST	NV1584	6421	49°30'	9°13'
NEUWEIER-W.	MDW	QA0742	6037	50°00'	11°53'	NEUWIESE	MDW	MA7226	6117	49°53'	8°37'
NEUWEIERW.	STRM	UV4616	7143	53°22'	12°41'	NEUWIESE	MDW	NU0912	8020	47°58'	9°07'
NEUWEIERBCH.	POPL	UR1609	6240	49°42'	12°27'	NEUWIESE	FARM	MB6252	4916	51°00'	8°28'
NEUWEIERHÄUSER	FARM	NT1393	8221	47°47'	9°10'	NEUWIESE	MDW	LV4787	6407	49°31'	6°53'
NEUWEIERHOF	POPL	MU7089	7317	48°39'	8°35'	NEUWIESE	AN	MA9287	5519	50°26'	8°53'
NEUWEILER	POPL	LV5961	6708	49°17'	7°04'	NEUWIESE	MDW	NA0071	5720	50°17'	9°00'
NEUWEILER	POPL	NU0487	7320	48°38'	9°03'	NEUWIESE	FRST	PA4878	5632	50°20'	11°05'
NEUWEILER	POPL	NV9163	6627	49°19'	10°15'	NEUWIESE	FARM	NF5446	1425	54°33'	9°50'
NEUWEILER	POPL	L80141	5103	50°53'	6°10'	NEUWIESE	RUIIN	NV5830	6924	49°01'	9°47'
NEUWEILER	POPL	NU0445	7720	48°15'	9°03'	NEUWIESE	MDW	NV5320	7024	48°56'	9°43'
NEUWEILER	FARM	NU1802	8121	47°52'	9°14'	NEUWIESEN	AN	MV6367	6616	49°21'	8°29'
NEUWEILER ECK	SO	MU7091	7317	48°40'	8°35'	NEUWIESEN	FARM	UP7483	7445	48°35'	13°17'
NEUWEILER TAL	VAL	LV5961	6708	49°17'	7°04'	NEUWIESEN	MDW	MV8804	7214	48°47'	8°50'
NEUWEILER VIEHWEIDE	FRST	NU0688	7320	48°39'	9°05'	NEUWIESEN	MDW	MV4609	7115	48°50'	8°16'
NEUWEILERHOF	FARM	NV4205	7123	48°48'	9°34'	NEUWIESEN	MDW	MV5512	7116	48°52'	8°23'
NEUWEILNAU	POPL	MA5774	5616	50°19'	8°24'	NEUWIESEN	MDW	MV9108	7119	48°49'	8°53'
NEUWEILNAU	FRST	MA5470	5716	50°17'	8°21'	NEUWIESEN	MDW	NV3536	6922	49°04'	9°29'
NEUWEIMERSHOF	FARM	KA9501	6303	49°38'	6°10'	NEUWIESEN	MDW	NV3778	6523	49°27'	9°31'
NEUWELT	FARM	PA7029	6134	49°53'	11°22'	NEUWIESEN	AN	NV1375	6521	49°26'	9°11'
NEUWELT	POPL	MU2922	7914	48°03'	8°03'	NEUWIESEN	MDW	NV8605	7227	48°47'	10°10'
NEUWELT	POPL	UR2041	6040	50°00'	12°29'	NEUWIESEN	MDW	UQ7429	6945	49°00'	13°17'
NEUWELT	POPL	NU8306	8026	47°54'	10°07'	NEUWIESEN	STRM	KV8945	6402	49°34'	6°05'
NEUWELT	FARM	UR2406	6341	49°41'	12°34'	NEUWIESEN	MDW	NA2597	5422	50°31'	9°21'
NEUWELT	SO	MU5834	7816	48°09'	8°26'	NEUWIESEN	MDW	NU4889	7323	48°39'	9°39'
NEUWELT	FARM	MU5834	7816	48°09'	8°26'	NEUWIESEN	MDW	NU5985	7324	48°37'	9°48'
NEUWELT /POLIER-WK/	MILL	PA9840	6036	49°59'	11°46'	NEUWIESEN	MDW	LA4323	6106	49°50'	6°49'
NEUWELTER-B.	HILL	PA9740	6036	49°59'	11°45'	NEUWIESEN	MDW	MT6384	8217	47°42'	8°31'
NEUWELTERRIEGEL	MT	UQ9219	7047	48°55'	13°32'	NEUWIESEN	MDW	MT6870	8417	47°35'	8°34'
NEUWELTHSLE.	FARM	MU3306	8014	47°54'	8°06'	NEUWIESEN	MDW	MT7591	8218	47°46'	8°40'
NEUWENDLSHOFEN	POPL	LV4553	6707	49°13'	6°52'	NEUWIESEN	MDW	MT8385	8218	47°43'	8°46'
NEUWENDHAUSEN	POPL	NE0101	2729	53°15'	9°01'	NEUWIESEN	AN	NT0392	8220	47°47'	9°02'
NEUWERDUMER GRASHAUS	FARM	ME1746	2312	53°39'	7°44'	NEUWIESEN	MDW	MU8997	7219	48°43'	8°51'
NEUWERK	MILL	NC4096	3623	52°18'	9°35'	NEUWIESEN	AN	MV7292	6417	49°35'	8°37'
NEUWERK	POPL	L82377	4704	51°13'	6°28'	NEUWIESEN	MDW	MV4589	6415	49°33'	8°14'
NEUWERK	BLDG	PA9838	6036	49°58'	11°46'	NEUWIESEN	AN	NU0114	8020	47°59'	9°01'
NEUWERK	FARM	MF8570	1218	54°47'	8°46'	NEUWIESEN	MDW	NT3975	8323	47°38'	9°31'
NEUWERK	FARM	ME3143	2313	53°38'	7°58'	NEUWIESEN	AN	MT6880	8317	47°40'	8°34'
NEUWERK	FARM	PV4674	6532	49°24'	11°01'	NEUWIESEN	AN	MT4872	8315	47°36'	8°19'
NEUWERK	MILL	L87168	4808	51°09'	7°10'	NEUWIESEN	MDW	MT5278	8316	47°39'	8°22'
NEUWERK	MILL	LA2998	5405	50°30'	6°35'	NEUWIESEN	AN	MV7185	6417	49°31'	8°36'
NEUWERK	POPL	NF5856	1325	54°39'	9°54'	NEUWIESEN	AN	MT4875	8315	47°38'	8°19'
NEUWERK-B.	STRM	UR2532	6041	49°55'	12°34'	NEUWIESEN	AN	MT4475	8315	47°38'	8°16'
NEUWERKER GÄRTEN	POPL	NF4315	1723	54°17'	9°40'	NEUWIESEN	MDW	MV9466	6619	49°21'	8°55'
NEUWERKER GÄRTEN	POPL	NF4315	1724	54°17'	9°40'	NEUWIESEN	MDW	MU7837	7818	48°11'	8°42'
NEUWERKER KLOSTERFORST	FRST	NC9449	4128	51°53'	10°22'	NEUWIESEN	AN	MV6481	6517	49°29'	8°30'
NEUWERRET	POPL	L83077	4705	51°13'	6°34'	NEUWIESEN	AN	NU2275	7421	48°32'	9°18'
NEUWERTH	MILL	N86792	4625	51°22'	9°58'	NEUWIESEN	MDW	NU1372	7421	48°30'	9°11'
NEUWESTEEL	POPL	LE7834	2409	53°32'	7°10'	NEUWIESEN	AN	MU7980	7418	48°34'	8°43'
NEUWHR.	POND	NV8634	6927	49°03'	10°11'	NEUWIESEN	MDW	NV2623	7022	48°58'	9°22'
NEUWHR.	POND	NU6724	7925	48°04'	9°54'	NEUWIESEN	AN	MV4319	7015	48°55'	8°13'
NEUWHR.	POND	NV8927	7027	48°59'	10°13'	NEUWIESEN	AN	NV2342	6821	49°08'	9°19'
NEUWIARDER GRODEN	AN	ME3548	2314	53°41'	8°01'	NEUWIESEN BACH	STRM	NA8900	6327	49°39'	10°14'
NEUWIEU	FRST	MA4191	5515	50°28'	8°10'	NEUWIESEN SCHN.	ROAD	MA6947	5917	50°04'	8°34'
NEUWIEU	POPL	LA3087	5510	50°25'	7°27'	NEUWIESEN-BR.	SPRG	QA0660	5837	50°09'	11°53'

NAME	DESIGNATION	GRID REF.	SHEET NO.	LAT.	LONG.	NAME	DESIGNATION	GRID REF.	SHEET NO.	LAT.	LONG.
NEUIESEN-SCHN.	ROAD	MA8047	5918	50°04'	8°43'	NEYE	POPL	L88665	4810	51°07'	7°22'
NEUIESEN-TAL	VAL	QA0509	6237	49°42'	11°50'	NEYE-TALSPERRE	RSVR	L88866	4810	51°08'	7°24'
NEUIESEN-WALD	FRST	NA6479	5625	50°22'	9°54'	NEYER HOHE	HILL	LA9659	5811	50°10'	7°32'
NEUIESENH.	STRM	NV3431	6922	49°02'	9°28'	NEYER-B.	STRM	LA9561	5811	50°11'	7°32'
NEUIESENFELD	AN	MA7004	6317	49°41'	8°35'	NEYER-B.	MT	LA9462	5711	50°12'	7°31'
NEUIESENHAMMER	MILL	MB5757	4916	51°04'	8°23'	NEYL	MILL	MB3993	4614	51°23'	8°07'
NEUIESENHAU	FRST	NT1892	8221	47°47'	9°14'	NEYMES	FARM	L82489	4604	51°19'	6°28'
NEUIESENHOLZ	FRST	PA2857	5830	50°09'	10°47'	NEYNHAUS	FARM	LC2905	4505	51°28'	6°32'
NEUIESENHOLZ	FRST	NV4908	7124	48°49'	9°40'	NIBENHAGEN	FARM	LC9135	4210	51°45'	7°25'
NEUIESENRAIN	FRST	NA5780	5624	50°22'	9°48'	NIBEL	STRM	NU7702	8126	47°52'	10°02'
NEUIESENTEICH	FRST	MU6899	7217	48°45'	8°34'	NIBEL	STRM	NU7601	8126	47°51'	10°01'
NEUIESENTEICH	FRST	NV2271	6621	49°23'	9°18'	NIBEL	AN	NU1270	7521	48°29'	9°10'
NEUIESENWALD	FRST	NV3802	7223	48°46'	9°31'	NIBELGÄU	MDW	NV4913	7124	48°52'	9°40'
NEUIESENWALD	FRST	NA2197	5421	50°31'	9°18'	NIBELUNGEN STR.	ST	NA0201	6320	49°40'	9°02'
NEUIESENWALD	FRST	NV4234	6923	49°03'	9°34'	NIBELUNGEN-STR.	ST	NV1399	6321	49°39'	9°11'
NEUIESEN-SCHNEUSE	ROAD	LA4206	6306	49°41'	6°49'	NIBELUNGEN-STR.	ST	NA0801	6320	49°40'	9°07'
NEUIESERSTRAUCH	FRST	NB1608	5321	50°37'	9°14'	NIBUER	FARM	LC5337	4207	51°46'	6°52'
NEUIESERWALD	FRST	NV0149	6820	49°12'	9°01'	NICHELBERG	AN	MU6508	8017	47°55'	8°32'
NEUILOBERG	FARM	MB1446	5012	50°57'	7°47'	NICHTING	FARM	MD1717	3512	52°30'	7°47'
NEUIINDISCHGRÄTZ	BLDG	UR1414	6240	49°45'	12°25'	NICHTINGHAUSEN	POPL	MB4881	4715	51°17'	8°15'
NEUIINKEL	FARM	NT5684	8224	47°42'	9°45'	NICK	FARM	NT9096	8127	47°49'	10°12'
NEUIINKEL	BLDG	L86463	4808	51°06'	7°04'	NICK-B.	DTCH	NT9095	8127	47°48'	10°12'
NEUIINSEN	POPL	ND6136	3225	52°40'	9°54'	NICKE	FARM	MCO661	4011	51°59'	7°38'
NEUIIRT	FRST	MT2692	8214	47°47'	8°01'	NICKE-MEERMANN	FARM	MCO663	3911	52°01'	7°38'
NEUIIRTH	FARM	UN4779	8343	47°39'	12°58'	NICKEBÜHL	HILL	PT6591	8233	47°45'	11°12'
NEUIIRTHSHAUS	POPL	NA5960	5825	50°11'	9°50'	NICKEL	AN	NB1304	5421	50°35'	9°11'
NEUIIRTHSHAUS	POPL	UO0898	6340	49°36'	12°20'	NICKEL	MT	MA5160	5815	50°11'	8°19'
NEUIIRTHSHAUS	BLDG	NB3572	4723	51°12'	9°30'	NICKEL-A.	PAST	QT0090	8236	47°44'	11°40'
NEUIIRTHSHAUS	BLDG	OA0528	6137	49°52'	11°51'	NICKEL-B.	STRM	TP9410	8039	47°55'	12°14'
NEUIIRTHSHAUS	POPL	NV1009	7120	48°50'	9°08'	NICKEL-B.	HILL	PA9104	6335	49°39'	11°39'
NEUIIRTHSHAUS	POPL	LV8995	6410	49°36'	7°28'	NICKEL-B.	HILL	MA1331	6012	49°55'	7°47'
NEUIIRTHSHAUS	POPL	PA6728	6134	49°53'	11°20'	NICKEL-M.S.	MILL	PT3186	8230	47°43'	10°45'
NEUIIRTHSHAUS	BLDG	MA9850	5819	50°06'	8°58'	NICKEL-S.	POND	PA9614	6236	49°45'	11°43'
NEUIIRTHSHAUS	POPL	NB5716	5224	50°42'	9°49'	NICKELBERG	MT	QV1734	6937	49°01'	11°58'
NEUIIRTHSHAUS	POPL	NV2528	6922	49°00'	9°20'	NICKELBERG	SLP	TO9447	6839	49°08'	12°10'
NEUIIRTHSHAUS	POPL	NV4036	6923	49°04'	9°33'	NICKELBERG	HILL	PA3061	5830	50°11'	10°49'
NEUIIRTHSHAUS	BLDG	NV5117	7024	48°54'	9°42'	NICKELE-B.	OTCH	PT4183	8331	47°41'	10°53'
NEUIIRTHSHAUS	FARM	NV4041	6823	49°07'	9°33'	NICKELHÖHE	FRST	UQ4055	6742	49°14'	12°48'
NEUIIRTHSHAUS /WEILHEIMER KNEIPLE/	BLOG	NU0271	7520	48°29'	9°02'	NICKELS M.	MILL	NB0508	5320	50°37'	9°04'
NEUIIRTHSHS.	BLDG	PA7344	5934	50°01'	11°25'	NICKELS-B.	HILL	PC2134	4230	51°45'	10°45'
NEUIIRTSSÉE	POND	NV4041	6823	49°07'	9°33'	NICKELS-B.	HILL	LA8417	6110	49°48'	7°23'
NEUIITTORF	POPL	NE9009	2628	53°19'	10°21'	NICKELS-GR.	OTCH	NA6380	5625	50°22'	9°53'
NEUIQHLODE	BLDG	NF1830	1521	54°25'	9°17'	NICKELS-H.	BLDG	PT4273	8431	47°36'	10°53'
NEUIÖHR	POPL	TN8596	8238	47°47'	12°08'	NICKELS-KPF.	MT	NB0559	4920	51°05'	9°04'
NEUIOLFERLOHE	FRST	TO9064	6738	49°17'	12°07'	NICKELSBERG	RDGE	PV7364	6634	49°18'	11°23'
NEUIOOGSDELL	VAL	MV0673	6512	49°24'	7°42'	NICKELSFELD	AN	NA2695	5422	50°30'	9°22'
NEUIOOGSHOF	FARM	MV2984	6414	49°30'	8°01'	NICKELSGRAT	RDGE	PT4273	8431	47°36'	10°53'
NEUIUHREN I	POPL	NF7914	1727	54°16'	10°13'	NICKELSHOF	FARM	LA2553	5805	50°06'	6°33'
NEUIUHREN II	POPL	NF7914	1727	54°16'	10°13'	NICKELSKOPF	HILL	PT4273	8431	47°36'	10°53'
NEUIUHREN III	POPL	NF8014	1727	54°16'	10°14'	NICKELSKREUZ	SHR	MA5657	5816	50°10'	8°23'
NEUIUHRENER AU	STRM	NF8013	1727	54°15'	10°14'	NICKELSMÜHLE	MILL	NA3619	6123	49°49'	9°30'
NEUIZELL	POPL	PV8130	7034	49°00'	11°29'	NICKELSTEIN	HILL	MB2500	5413	50°33'	7°56'
NEUIZEN-B.	STRM	MA1375	5612	50°19'	7°47'	NICKELSWALD	FRST	PT4173	8431	47°36'	10°53'
NEUIZENHOF	EST	MV7086	6417	49°32'	8°35'	NICKELSWARF	FARM	MF8225	1618	54°22'	8°43'
NEUIZIEGELHÜTTE	POPL	NV8209	7126	48°50'	10°07'	NICKEN-B.	MT	MB6914	5317	50°41'	8°34'
NEUIZIEGENRÜCK	POPL	PV1881	6529	49°28'	10°38'	NICKENALFE	AN	PT0655	8528	47°26'	10°25'
NEUIZING	FRST	UP9993	7347	48°41'	13°38'	NICKENICH	POPL	LA8186	5509	50°25'	7°20'
NEUIZIRKENDORF	POPL	PA9214	6236	49°45'	11°40'	NICKENICHER WALD	FRST	LA7886	5509	50°25'	7°17'
NEUIZWEEDORF	POPL	PE0823	2529	53°27'	10°38'	NICKERSBERG	FRST	MU4289	7315	48°39'	8°13'
NEUIZWEIFLINGEN /TRAUTENHOF/	EST	NV3359	6722	49°17'	9°27'	NICKERSBORN	SPRG	LA4027	6106	49°52'	6°46'
NEVE	FARM	MC1542	4112	51°49'	7°46'	NICKERSFELDEN	POPL	NA7971	5726	50°17'	10°07'
NEVE BOGEN S.	ROAD	MA7621	6118	49°50'	8°40'	NICKERSFELDER LEITE	SLP	NA7971	5726	50°17'	10°07'
NEVEL	POPL	LC7301	4509	51°27'	7°10'	NICKERSTALL	FRST	NA1461	5721	50°12'	9°12'
NEVELE	FARM	LC6120	4308	51°37'	6°59'	NICKERTSHALDE	FRST	NU4568	7523	48°28'	9°37'
NEVENBERGSKATH	FARM	LC2733	4204	51°43'	6°30'	NICKETAL	VAL	NC9033	4227	51°44'	10°18'
NEVENHOF	FARM	LC1807	4504	51°29'	6°23'	NICKHOF	POPL	NU1225	7921	48°05'	9°10'
NEVER B.	HILL	NB6408	5325	50°37'	9°54'	NICKHORN	FARM	LB6692	4608	51°22'	7°05'
NEVERDORF	POPL	LB8543	5010	50°56'	7°22'	NICKING	FARM	TP9248	7739	48°15'	12°12'
NEVERHECKE	FRST	LV4684	6507	49°29'	6°52'	NICKL A.SCHOPF	FARM	TP9737	7839	48°09'	12°16'
NEVERSUORF	POPL	NE8469	2127	53°52'	10°17'	NICKLAS-M.	MILL	TR9046	5938	50°02'	12°04'
NEVERSUORFER SEE /LEZENER SEE/	LAKE	NE8469	2127	53°52'	10°17'	NICKLHEIM	POPL	NT8197	8238	47°47'	12°04'
NEVERSFELDE	POPL	PF0004	1829	54°10'	10°32'	NICKLHUB	FARM	TP9351	7739	48°17'	12°13'
NEVERSTAVEN	EST	NE8265	2127	53°50'	10°15'	NICKLHUB	FARM	UP4158	7643	48°21'	12°51'
NEVERSTJEG	AN	PF0518	1629	54°18'	10°37'	NICKLSTEIN	ROCK	UQ5048	6843	49°10'	12°56'
NEVES HÄUSLE	BLDG	NU0677	7420	48°33'	9°05'	NICKS FRUCHT-M.	MILL	LB2817	5305	50°41'	6°34'
NEVIGES	POPL	LB6686	4608	51°19'	7°05'	NICKWEILER	POPL	LA8936	6010	49°58'	7°27'
NEVINGHOFF	EST	MCO660	4011	51°59'	7°38'	NICLASREUTH	POPL	QU2318	8037	47°59'	11°59'
NEW ERNST BR.	WELL	NA1204	6321	49°41'	9°10'	NICLASREUTHER FILZE	MRSH	TP7717	8038	47°58'	12°01'
NEW-W.	LAKE	TR9829	6139	49°53'	12°11'	NICOLAHULZ	FRST	UPH383	7446	48°35'	13°25'
NEWEL	POPL	LA2620	6105	49°48'	6°35'	NICOLA J.	MILL	NF2667	1222	54°45'	9°24'
NEWELLER-M.	MILL	LA2619	6105	49°48'	6°35'	NIDDA	STRM	NA0185	5520	50°25'	9°01'
NEY	POPL	LA9500	5811	50°11'	7°32'	NIDDA	POPL	NA0084	5520	50°24'	9°00'
NEY GERÄUMT	ROAD	QU0214	8036	47°57'	11°43'	NIDDA	POPL	MA9984	5519	50°24'	8°59'
NEYE	STRM	LB9169	4810	51°10'	7°26'	NIDDA	STRM	NA1196	5421	50°31'	9°10'

NAME	DESIGNATION	GRID REF.	SHEET NO.	LAT.	LONG.	NAME	DESIGNATION	GRID REF.	SHEET NO.	LAT.	LONG.
NIDDA	STRM	NA0995	5420	50°30'	9°08'	NIEDENTAL	AN	MU6803	8117	47°53'	8°34'
NIDDA	STRM	MA9577	5619	50°21'	8°56'	NIEDER	FARM	UN5482	8344	47°40'	13°03'
NIDDA	STRM	MA9275	5619	50°20'	8°55'	NIEDER B.	STRM	N82550	4922	51°00'	9°22'
NIDDA	STRM	MA8973	5619	50°18'	8°51'	NIEDER BEERBACH	POPL	MA7615	6218	49°47'	8°40'
NIDDA	STRM	MA9982	5619	50°23'	8°59'	NIEDER BESSINGEN	POPL	MA9198	5419	50°32'	8°52'
NIDDA	STRM	MA7958	5818	50°10'	8°43'	NIEDER DUMBACH	POPL	PV0558	6728	49°16'	10°26'
NIDDA	STRM	MA7658	5818	50°10'	8°40'	NIEDER FELDHAUSEN	POPL	LB9383	4710	51°17'	7°28'
NIDDA	STRM	MA7558	5817	50°10'	8°39'	NIEDER HENGST	FRST	MT6943	8217	47°47'	8°35'
NIDDA	STRM	MA7254	5817	50°08'	8°37'	NIEDER HUHENHOLTEN	POPL	M80266	4811	51°08'	7°36'
NIDDA	STRM	MA6950	5817	50°06'	8°34'	NIEDER JOSBACHER WALD	FRST	MA5158	5815	50°10'	8°19'
NIDDA	STRM	MA8360	5818	50°11'	8°46'	NIEDER KARTHAUSEN	POPL	LB9774	4711	51°12'	7°32'
NIDDA	STRM	MA8672	5618	50°18'	8°48'	NIEDER LAAKERHOF	FARM	LB7289	4609	51°20'	7°10'
NIDDA KRAFTWERK	PPL	NA0680	5620	50°22'	9°05'	NIEDER LANGENSCHIED	POPL	LB9573	4711	51°12'	7°30'
NIDDAWITZHAUSEN	POPL	NB8670	4825	51°11'	9°58'	NIEDER LIEBERSBACH	POPL	MV7892	6418	49°35'	8°42'
NIDDER	STRM	MA9468	5719	50°16'	8°55'	NIEDER M.	MILL	M88595	4518	51°24'	8°47'
NIDDER	STRM	MA9002	5719	50°13'	8°52'	NIEDER M. ÜL-M. /	MILL	MA0614	6212	49°46'	7°41'
NIDDER	STRM	MA8861	5719	50°12'	8°50'	NIEDER MODAU	POPL	MAB116	6218	49°48'	8°44'
NIDDER	STRM	MA9975	5619	50°20'	8°59'	NIEDER MÜRLER GEMEINDEWALD	FRST	MA7777	5618	50°21'	8°41'
NIDDER	STRM	MA9972	5619	50°18'	8°59'	NIEDER REITH	FARM	UP7467	7545	48°27'	13°18'
NIDDER	STRM	MA8460	5818	50°11'	8°47'	NIEDER RÖDER WEG	ROAD	MAB737	6018	49°59'	8°49'
NIDDER	STRM	NA0479	5620	50°22'	9°04'	NIEDER SCHWÖRSTADT	POPL	MT1471	8413	47°35'	7°52'
NIDDER	STRM	NA0277	5620	50°21'	9°02'	NIEDER SIMTEN	POPL	LV9848	6811	49°11'	7°36'
NIDDER M.	MILL	MA9064	5719	50°14'	8°52'	NIEDER W.	MOW	MA9112	6219	49°46'	8°53'
NIDEGGEN	POPL	LB2218	5304	50°41'	6°29'	NIEDER WALD	FRST	MA6333	6016	49°57'	8°29'
NIDEGGENER MÜHLE	MILL	LB2118	5304	50°41'	6°28'	NIEDER WIESE	MOW	MA7333	6017	49°57'	8°37'
NIDEGGERBRÜCK	POPL	LB2118	5304	50°41'	6°28'	NIEDER WIESE	MOW	MA7331	6017	49°56'	8°35'
NIDERHOF	FARM	MT0792	8212	47°46'	7°46'	NIEDER WIESE	MOW	MA7031	6017	49°56'	8°35'
NIDORUM	POPL	LA0191	5503	50°26'	6°12'	NIEDER-/JUNGS/M.	MILL	LV5046	6807	49°09'	6°56'
NIDORUM HECK	FRST	LA0093	5503	50°27'	6°11'	NIEDER-B.	HILL	M85430	5116	50°49'	8°21'
NIEBELSBACHER WEG	ROAD	MV6915	7117	48°53'	8°35'	NIEDER-B.	STRM	N82348	5022	50°59'	9°22'
NIEBERG	FARM	MD2220	3413	52°31'	7°51'	NIEDER-B.	STRM	MA0651	5812	50°06'	7°41'
NIEBERG	FARM	MC3085	3713	52°13'	7°59'	NIEDER-B.	MT	LA0030	6103	49°53'	6°13'
NIEBERS	FARM	NU9509	8027	47°56'	10°16'	NIEDER-B.	DTCH	M86161	4816	51°06'	8°26'
NIEBERS-B.	HILL	PD2951	3131	52°48'	10°55'	NIEDER-B.	MT	LV8090	6410	49°33'	7°20'
NIEBERT	FARM	LC8745	4110	51°51'	7°22'	NIEDER-B.	HILL	LV6292	6408	49°34'	7°05'
NIEBITZ-BURG	MONU	P03451	3231	52°47'	10°59'	NIEDER-BREIDENBACH	POPL	N81515	5321	50°41'	9°13'
NIEBLUM	POPL	MF6760	1316	54°41'	8°29'	NIEDER-ENNIGLOH	POPL	MC6983	3717	52°12'	8°33'
NIEBODEN	AN	MU3141	7714	48°13'	8°04'	NIEDER-ERLENBACH	POPL	MA7981	5718	50°12'	8°40'
NIEBORG	FARM	LC8854	4010	51°55'	7°22'	NIEDER-ESCHBACH	POPL	MA7681	5718	50°19'	8°51'
NIEBRÜGGE	FARM	MC4372	3815	52°06'	8°10'	NIEDER-FLORSTADT	POPL	MA8974	5619	50°19'	8°51'
NIEBUHR	FARM	MC8478	3818	52°09'	8°46'	NIEDER-GR.	DTCH	PU5238	7832	48°11'	11°02'
NIEBUHR	FARM	MC7662	3917	52°00'	8°39'	NIEDER-H.	FRST	U08902	7246	48°46'	13°29'
NIEBUHR-SCHLSE.	LCKS	PE0824	2529	53°27'	10°38'	NIEDER-HAUSEN	POPL	N88855	7627	48°20'	10°11'
NIEBÜLL	POPL	MF8971	1219	54°47'	8°50'	NIEDER-HEIÖE	AN	MD6201	3616	52°21'	8°26'
NIEBÜLL	POPL	MF8871	1218	54°47'	8°49'	NIEDER-HEIMBACHER WALD	FRST	MA1440	5912	50°00'	7°48'
NIEBURG	FARM	MC7473	3817	52°06'	8°37'	NIEDER-KAINSACH	POPL	MA9111	6219	49°45'	8°53'
NIEBUS	FARM	LC9053	4010	51°55'	7°24'	NIEDER-KAMP	POPL	LV2710	4405	51°31'	6°31'
NIEBY	POPL	NF6069	1225	54°46'	9°56'	NIEDER-KINZIG	POPL	MA9811	6219	49°45'	8°58'
NIEBY	POPL	NF4872	1124	54°48'	9°45'	NIEDER-KLINGEN	POPL	MA9218	6119	49°49'	8°53'
NIEBY	POPL	NF6548	1428	54°34'	10°01'	NIEDER-M.	MILL	TP9645	7739	48°13'	12°15'
NIED	POPL	MA6950	5817	50°06'	8°34'	NIEDER-M.	MILL	N87147	5026	50°58'	10°01'
NIED	POPL	MA6949	5917	50°05'	8°34'	NIEDER-M.	MILL	MC9846	4119	51°52'	8°58'
NIED.-ASCHAU	POPL	TN9995	8239	47°47'	12°19'	NIEDER-M.	MILL	NB1353	4921	51°02'	9°11'
NIED.-BEHBACH	POPL	LV7365	6609	49°19'	7°15'	NIEDER-M.	MILL	NC2589	3722	52°15'	9°22'
NIED.-HORBACH	POPL	MV2941	5814	49°07'	8°02'	NIEDER-M.	MILL	MC8635	4218	51°46'	8°48'
NIED.-MÜNCHSDORF	POPL	UP5298	7243	48°43'	12°59'	NIEDER-M.	MILL	N80796	4520	51°25'	9°06'
NIED.-ÖD	FARM	UP0022	7939	48°01'	12°19'	NIEDER-M.	MILL	MC5976	3816	52°08'	8°24'
NIED.-PREMEISCHL	POPL	UU2468	6641	49°20'	12°35'	NIEDER-M.	MILL	NC0423	4320	51°39'	9°04'
NIED.-ULRAIN	POPL	QV0509	7136	48°48'	11°47'	NIEDER-M.	MILL	PF0417	1729	54°17'	10°36'
NIED.-VILLERN	POPL	UP4610	8043	47°55'	12°56'	NIEDER-M.	MILL	NC0065	3920	52°02'	9°00'
NIED.-WÖRTH	POPL	QU1549	7737	48°15'	11°54'	NIEDER-M.	MILL	NC8662	3927	52°00'	10°15'
NIED.-BRUNN	POPL	UP0615	8040	47°57'	12°24'	NIEDER-M.	MILL	NB1276	4721	51°14'	9°10'
NIED.-FRICKEN	PEAK	PT6267	8432	47°32'	11°09'	NIEDER-M.	MILL	M88069	4818	51°10'	8°43'
NIED.-GAILBACH	POPL	LV6944	8809	49°08'	7°12'	NIEDER-M. ZUNTERSTE M./	MILL	M84615	5315	50°41'	8°14'
NIED.-KASER-A.	BLOG	TN9986	8239	47°42'	12°19'	NIEDER-MOCKSTADT	POPL	MA9675	5619	50°20'	8°56'
NIED.-LOH	POPL	TP9449	7739	48°16'	12°13'	NIEDER-MODAU	POPL	MAB116	6118	49°48'	8°44'
NIED.-MARTHALEN	POPL	MT7374	8317	47°37'	8°38'	NIEDER-MOUS	POPL	MA2791	5522	50°28'	9°23'
NIED.-MOOSEN	POPL	TP8902	8139	47°50'	12°11'	NIEDER-MÜRLER	POPL	MA8081	5618	50°23'	8°43'
NIED.-RIED	POPL	QU1538	7837	48°09'	11°53'	NIEDER-MÜRLER GEMEINDEWALD	FRST	MA9576	5617	50°20'	8°39'
NIED.-SCHÖNTAL	POPL	MT0461	8412	47°30'	7°44'	NIEDER-MUMBACH	POPL	MV8192	6418	49°35'	8°44'
NIED.-STRAUSS-B.	PEAK	PT3667	8430	47°32'	10°49'	NIEDER-MUMPF	POPL	MT1886	8413	47°32'	7°55'
NIED.-WALL	FARM	TP9500	8139	47°49'	12°10'	NIEDER-UFLEIDEN	POPL	M89822	5219	50°45'	8°58'
NIED.-ZEIDELWEIDE	FRST	QA1424	6137	49°52'	11°59'	NIEDER-UHMEN	POPL	N80210	5320	50°38'	9°02'
NIED.-ÖD	FARM	TP8044	7738	48°13'	12°02'	NIEDER-ULM	POPL	MA4229	6015	49°55'	8°11'
NIEDAMM	FARM	NF6168	1225	54°45'	9°57'	NIEDER-RAMSTADT	POPL	MA7819	6118	49°49'	8°41'
NIEDECK	EST	NC7305	4526	51°29'	10°03'	NIEDER-REIFENBERG I. TAUNUS	POPL	MA5986	5716	50°15'	8°26'
NIEDECK	POPL	LV3341	6806	49°06'	6°43'	NIEDER-RODEN	POPL	MA9038	6019	50°00'	8°52'
NIEDECK	HILL	NC5723	4324	51°39'	9°49'	NIEDER-ROSBACH	POPL	MA7972	5718	50°18'	8°43'
NIEDEL	AN	MU7405	8117	47°54'	8°39'	NIEDER-ROSBACH	POPL	MA7972	5618	50°18'	8°43'
NIEDEN U.EICHEN	POPL	LB5470	4807	51°10'	6°55'	NIEDER-SEEMEN	POPL	NA1781	5621	50°23'	9°14'
NIEDENBERG IV.	MONU	NA0130	8020	49°55'	9°01'	NIEDER-SEESTE	POPL	MD2301	3613	52°21'	7°52'
NIEDENDORF HOF	FARM	N83302	5422	50°34'	9°28'	NIEDER-SELK	POPL	NF2837	1523	54°29'	9°35'
NIEDENSTEIN	POPL	N82176	4721	51°14'	9°18'	NIEDER-ST.CARL	POPL	LV4453	6707	49°13'	6°52'
NIEDENSTEINER KPF.	MT	N82276	4721	51°14'	9°19'	NIEDER-STOTZINGEN	POPL	NU9177	7427	48°32'	10°14'

NAME	DESIGNATION	GRID REF.	SHEET NO.	LAT.	LONG.	NAME	DESIGNATION	GRID REF.	SHEET NO.	LAT.	LONG.
NIEDER-STR.	ROAD	MD5899	2716	53°14'	8°22'	NIEDERBERG	BLDG	LA0030	6103	49°53'	6°13'
NIEDER-U. OBER DAHLUMER HULZ	FRST	PC0886	3729	52°13'	10°35'	NIEDERBERG	AN	MU7016	7917	48°00'	8°36'
NIEDER-W.	FRST	UP0335	7840	48°08'	12°21'	NIEDERBERG	AN	MV8840	6819	49°07'	8°50'
NIEDER-W.	FRST	NA0847	5920	50°04'	9°07'	NIEDERBERG	AN	MT3677	8314	47°39'	8°09'
NIEDER-WALD	FRST	MV4314	7115	48°53'	8°13'	NIEDERBERG	AN	MV4794	6315	49°36'	8°16'
NIEDER-WEISEL	POPL	MA7785	5518	50°25'	8°41'	NIEDERBERG	AN	MA8158	5818	50°10'	8°44'
NIEDER-WIESEN	MDW	MA9647	5919	50°04'	8°56'	NIEDERBERG	POPL	MA0280	5611	50°22'	7°37'
NIEDER-WÖLLSTADT	POPL	MA8369	5718	50°16'	8°46'	NIEDERBERG	POPL	M84288	4615	51°20'	8°10'
NIEDERACH	POPL	UP6747	7745	48°16'	13°13'	NIEDERBERGER WALD	FRST	MA0680	5612	50°22'	7°41'
NIEDERACH	FARM	UP3554	7642	48°19'	12°46'	NIEDERBERGERHOF	FARM	LA0129	6103	49°53'	6°14'
NIEDERACHOORF	POPL	UQ1427	7040	48°58'	12°28'	NIEDERBERGKIRCHEN	POPL	UP1554	7641	48°14'	12°30'
NIEDERACHEN	POPL	UN3092	8242	47°45'	12°44'	NIEDERBEXTEN	POPL	MC7275	3817	52°07'	8°35'
NIEDERADEN	POPL	MC0117	4411	51°36'	7°34'	NIEDERBIEBER	POPL	M85603	5424	50°35'	9°47'
NIEDERADENAU	POPL	LA5388	5507	50°25'	6°56'	NIEDERBIEBER	POPL	LA9191	5510	50°28'	7°28'
NIEDERÄHR	POPL	MA1994	5513	50°29'	7°52'	NIEDERBIEBER-SEGENDORF	POPL	LA9191	5510	50°28'	7°28'
NIEDERÄHREN	POPL	LB9908	5311	50°37'	7°34'	NIEDERBIEGEN	POPL	NT4697	8123	47°49'	9°37'
NIEDERÄICH	POPL	UP2856	7642	48°20'	12°41'	NIEDERBIEL	POPL	M85700	5416	50°33'	8°23'
NIEDERÄICH	POPL	UP0967	7540	48°26'	12°25'	NIEDERBLECHER	POPL	LB6758	4908	51°03'	7°06'
NIEDERÄICHBACH	POPL	UP0286	7439	48°36'	12°19'	NIEDERBLEICH	MT	PT4377	8331	47°38'	10°54'
NIEDERALBEN	POPL	LV8996	6310	49°36'	7°28'	NIEDERBLOCKLAND	POPL	MD8790	2818	53°09'	8°49'
NIEDERALBENER GEM. WALD	FRST	LV8898	6310	49°37'	7°27'	NIEDERBLOCKRAUEN	POPL	MC1298	3612	52°19'	7°43'
NIEDERALFINGEN	POPL	NV7916	7126	48°53'	10°05'	NIEDERBOL	MDW	NU2523	7922	48°04'	9°20'
NIEDERALTEICH	POPL	UQ5403	7244	48°46'	13°01'	NIEDERBÖLLEN	POPL	MT1394	8213	47°48'	7°50'
NIEDERALTHEIM	POPL	PV1205	7229	48°47'	10°31'	NIEDERBOYEN	FARM	ND1256	3121	52°51'	9°11'
NIEDERALTTING	FARM	UP0260	7640	48°22'	12°20'	NIEDERBRECHEN	POPL	MA4079	5614	50°22'	8°10'
NIEDERALTMANNBERG	POPL	TP7933	7838	48°07'	12°02'	NIEDERBRECHEN	POPL	MA4079	5615	50°22'	8°10'
NIEDERAMBACH	POPL	OU1473	7537	48°28'	11°54'	NIEDERBRECHENER GEM. W.	FRST	MA4983	5515	50°24'	8°17'
NIEDERANVEN	POPL	LA0203	6303	49°39'	6°16'	NIEDERBRECHENER GEM. WALD	FRST	MA4982	5615	50°23'	8°17'
NIEDERANVERBACH	STRM	LA0203	6303	49°39'	6°16'	NIEDERBRECHENER GEM. WALD	FRST	MA4781	5615	50°23'	8°16'
NIEDERAPPENFELD	POPL	N83443	5022	50°56'	9°29'	NIEDERBREISIG	POPL	LA7996	5409	50°30'	7°17'
NIEDERARLING	FARM	T08671	6638	49°21'	12°03'	NIEDERBREILINGEN	FARM	ND5446	3224	52°46'	9°48'
NIEDERARNBACH	POPL	PU7190	7333	48°38'	11°19'	NIEDERBRÜL	POPL	M80240	5011	50°54'	7°37'
NIEDERÄRNDT	POPL	PV9496	6436	49°35'	11°41'	NIEDERBROMBACH	POPL	LA7305	6309	49°41'	7°14'
NIEDERARTH	FARM	TP8285	7438	48°35'	12°02'	NIEDERBRUCH	MDW	MA6428	6017	49°54'	8°30'
NIEDERASPE	POPL	M87643	5017	50°56'	8°40'	NIEDERBRUCH	POPL	LB3287	4605	51°19'	6°35'
NIEDERASPE	POPL	M87643	5018	50°56'	8°40'	NIEDERBRUCH	MDW	MV6208	6216	48°49'	8°29'
NIEDERAST	POPL	UQ2911	7142	48°50'	12°40'	NIEDERBRUCH	POPL	LC2327	4304	51°40'	6°26'
NIEDERASTGR.	DTCH	UQ2810	7141	48°49'	12°40'	NIEDERBRUCK	AN	MV4523	7015	48°57'	8°15'
NIEDERASTGR.	DTCH	UQ3011	7142	48°50'	12°41'	NIEDERBRÜCKE	POPL	MU2729	7814	48°07'	8°01'
NIEDERAU	AN	MU0856	7612	48°21'	7°46'	NIEDERBRÜNST	POPL	UP9985	7347	48°37'	13°38'
NIEDERAU	FARM	UP3137	7842	48°10'	12°44'	NIEDERBRÜNTORF	POPL	MC9169	3919	52°04'	8°52'
NIEDERAU	POPL	UP3819	7943	48°00'	12°50'	NIEDERBUCH	POPL	UP2325	7941	48°03'	12°37'
NIEDERAU	FARM	UP2427	7941	48°04'	12°38'	NIEDERBÜHL	POPL	MV4210	7115	48°50'	8°13'
NIEDERAU	POPL	LB2326	5204	50°45'	6°29'	NIEDERBÜREN	POPL	MD7587	2817	53°08'	8°38'
NIEDERAU	POPL	PA3949	5931	50°05'	10°56'	NIEDERBURG	POPL	MA0652	5812	50°07'	7°41'
NIEDERAUDFR.-WALDALPE	BLDG	TN7785	8338	47°41'	12°02'	NIEDERBURG	MONU	LA1224	6104	49°50'	6°23'
NIEDERAUDORF	POPL	TN8783	8339	47°40'	12°10'	NIEDERBURG	RUIN	MV9020	7019	48°56'	8°52'
NIEDERAUGRUND	FRST	MV5439	6816	49°06'	8°22'	NIEDERBURG	BLDG	LA9072	5710	50°17'	7°28'
NIEDERAULA	POPL	N84227	5123	50°48'	9°36'	NIEDERBUSCH	POPL	KE9251	5002	50°58'	6°02'
NIEDERAULA	POPL	N84227	5223	50°48'	9°36'	NIEDERBÜSSAU	POPL	PE0764	2129	53°49'	10°38'
NIEDERAUROFF	POPL	MA4563	5715	50°13'	8°14'	NIEDERDAHL	POPL	LB8276	4709	51°13'	7°19'
NIEDERAUROFFER WALD	FRST	MA4463	5715	50°13'	8°13'	NIEDERDAHLHOF	FARM	MC2977	3813	52°08'	7°58'
NIEDERAUSSEM	POPL	LB3650	5006	50°59'	6°40'	NIEDERDARME	POPL	LD8417	3509	52°29'	7°17'
NIEDERBAAR	POPL	LA6178	5608	50°20'	7°03'	NIEDERDEHME	POPL	MC8887	3719	52°14'	8°49'
NIEDERBACH	STRM	NV7237	6925	49°05'	9°59'	NIEDERDHÜNN	POPL	LB8262	4809	51°06'	7°19'
NIEDERBACH	POPL	MU2851	7614	48°18'	8°02'	NIEDERDIEFENRÜHLE	MILL	M83534	5114	50°51'	8°05'
NIEDERBACH	BLDG	MA0651	5812	50°06'	7°41'	NIEDERDIEFENRÜHLE	POPL	OU1256	7637	48°19'	11°52'
NIEDERBACH	FARM	MB1031	5112	50°49'	7°43'	NIEDERDIEFENRÜHLE	POPL	MU6957	7617	48°22'	8°35'
NIEDERBACH	FARM	LA8965	5710	50°14'	7°26'	NIEDERDIEFENRÜHLE	POPL	LB7117	5309	50°41'	7°10'
NIEDERBACHEL-A.	BLDG	PT7966	8434	47°31'	11°23'	NIEDERDIEFENRÜHLE	POPL	LB8379	4706	51°14'	6°41'
NIEDERBACHHEM	POPL	LB7112	5309	50°39'	7°11'	NIEDERDIEFENRÜHLE	POPL	LA1201	6304	49°38'	6°24'
NIEDERBACHERECK	FRST	MU2649	7714	48°17'	8°00'	NIEDERDIEFENRÜHLE	FRST	LA1101	6304	49°38'	6°23'
NIEDERBACHERECK	FRST	MU2651	7614	48°18'	8°00'	NIEDERDIEFENRÜHLE	POPL	MA1596	5412	50°31'	7°48'
NIEDERBACHL	DTCH	PT7966	8434	47°31'	11°23'	NIEDERDIEFENRÜHLE	POPL	NU9406	8027	47°54'	10°16'
NIEDERBÄCHL	STRM	PU5239	7832	48°11'	11°03'	NIEDERDIEFENRÜHLE	POPL	M82016	5313	50°41'	7°52'
NIEDERBÄCHS B.	MT	M85414	5316	50°41'	8°21'	NIEDERDIEFENRÜHLE	POPL	MC1283	3812	52°11'	7°43'
NIEDERBÄCHTAL	POPL	MA0751	5812	50°06'	7°42'	NIEDERDIEFENRÜHLE	POPL	MD0317	3511	52°30'	7°34'
NIEDERBARKHAUSEN	EST	MC7758	4018	51°58'	8°40'	NIEDERDIEFENRÜHLE	POPL	MD0400	3613	52°21'	7°53'
NIEDERBAUER	POPL	MC3823	4314	51°39'	8°06'	NIEDERDIEFENRÜHLE	POPL	LC1836	4204	51°45'	6°22'
NIEDERBAUM	FARM	MC7572	3817	52°06'	8°38'	NIEDERDIEFENRÜHLE	POPL	PU7179	7433	48°32'	11°19'
NIEDERBÄUMER	FARM	MC7577	3817	52°09'	8°38'	NIEDERDIEFENRÜHLE	POPL	PU7279	7434	48°32'	11°20'
NIEDERBAYERBACH	POPL	TP9664	7639	48°24'	12°14'	NIEDERDIEFENRÜHLE	POPL	NT9455	8527	47°26'	10°15'
NIEDERBECH	POPL	LB9242	5010	50°55'	7°28'	NIEDERDIEFENRÜHLE	AN	MU0333	7812	48°09'	7°42'
NIEDERBECK	FARM	LB4883	4706	51°17'	6°49'	NIEDERDIEFENRÜHLE	POPL	MC1485	3712	52°12'	7°44'
NIEDERBECKMANN	FARM	MC6468	3916	52°04'	8°29'	NIEDERDIEFENRÜHLE	POPL	MD6203	3616	52°22'	8°26'
NIEDERBECKUM	POPL	ME6320	2516	53°26'	8°26'	NIEDERDIEFENRÜHLE	POPL	M80934	5112	50°51'	7°43'
NIEDERBEIßHEIM	POPL	N83654	4923	51°02'	9°31'	NIEDERDIEFENRÜHLE	POPL	PU7167	7533	48°26'	11°19'
NIEDERBELLER B.	STRM	NC0549	4120	51°53'	9°04'	NIEDERDIEFENRÜHLE	POPL	MA8560	5818	50°11'	8°47'
NIEDERBERG	AN	MU7016	8017	48°00'	8°36'	NIEDERDIEFENRÜHLE	POPL	MC6368	3916	52°04'	8°28'
NIEDERBERG	SLP	MU7041	7717	48°13'	8°36'	NIEDERDIEFENRÜHLE	AN	MC6367	3916	52°03'	8°28'
NIEDERBERG	POPL	LB4222	5206	50°44'	6°46'	NIEDERDIEFENRÜHLE	POPL	LB88067	4809	51°08'	7°17'
NIEDERBERG	HILL	MV4656	6715	49°15'	8°16'	NIEDERDIEFENRÜHLE	POPL	MT1573	8313	47°36'	7°52'
NIEDERBERG	FARM	NV5818	7024	48°55'	9°47'	NIEDERDIEFENRÜHLE	POPL	LB5213	5307	50°39'	6°55'
NIEDERBERG	AN	MU0938	7812	48°11'	7°47'	NIEDERDIEFENRÜHLE	POPL	M80205	5411	50°35'	7°37'

NAME	DESIGNATION	GRID REF.	SHEET NO.	LAT.	LONG.	NAME	DESIGNATION	GRID REF.	SHEET NO.	LAT.	LONG.
NIEDERUESSELNDORF	POPL	M83919	5214	50°43'	8°08'	NIEDERGERBISBACH	POPL	MT2477	8314	47°38'	7°59'
NIEDERUNZE BACH	POPL	N87670	4826	51°11'	10°05'	NIEDERGERBRACHING	POPL	TU8526	7038	48°57'	12°04'
NIEDERDÜRENBACH	POPL	LA7191	5509	50°27'	7°11'	NIEDERGERCKLER	POPL	LA0638	6003	49°58'	6°17'
NIEDERE ALB	AN	NU7779	7426	48°34'	10°02'	NIEDERGETZLACH	POPL	TP8250	7738	48°16'	12°04'
NIEDERE BERGE	FRST	NC6860	4025	51°59'	9°59'	NIEDERGERMÜNDE	POPL	N80416	5320	50°42'	9°04'
NIEDERE M.	MILL	NC0244	4120	51°51'	9°02'	NIEDERGEORGESWERDER	POPL	NE6729	2426	53°30'	10°01'
NIEDERE MUNUE	MT	PT5446	8632	47°21'	11°02'	NIEDERGEWANN	AN	MA5829	6016	49°55'	8°25'
NIEDERE STRASSE	MUW	NU1361	7521	48°24'	9°11'	NIEDERGIESS	POPL	MU4037	7815	48°11'	8°11'
NIEDERECK	FARM	UP4952	7843	48°18'	12°58'	NIEDERGIESSBCH.	STRM	MU4237	7815	48°11'	8°13'
NIEDERECK	FARM	UP0657	7640	48°20'	12°23'	NIEDERGIESSHÖFE	FARM	MU4137	7815	48°11'	8°29'
NIEDERECK	FARM	UP3483	7442	48°35'	12°45'	NIEDERGIRMS	POPL	M86402	5417	50°34'	8°29'
NIEDERECK	MT	NT9953	8527	47°25'	10°19'	NIEDERGLAUBACH	POPL	MA2750	5813	50°06'	7°59'
NIEDEREGERTEN	AN	MU6428	7817	48°06'	8°31'	NIEDERGLAUBACHER WALD	FRST	MA2649	5913	50°05'	7°58'
NIEDEREICH	POPL	LA3362	5805	50°11'	6°40'	NIEDERGONDERSHSHN.	POPL	LAY257	5811	50°09'	7°29'
NIEDEREICH	AN	MU1379	7412	48°33'	7°49'	NIEDERGOTTSAU	POPL	UP4245	7743	48°14'	12°52'
NIEDEREICHSEL	POPL	MT0672	8412	47°36'	7°45'	NIEDERGRENZEBACH	POPL	N81840	5021	50°55'	9°16'
NIEDEREIER	FARM	UQ2733	6941	49°01'	12°38'	NIEDERGRUB	FRST	NT5677	8324	47°39'	9°45'
NIEDEREIMER	POPL	L83397	4514	51°24'	6°36'	NIEDERGRUBER	FARM	UP6162	7544	48°24'	13°07'
NIEDEREIMER MARK	FRST	L83599	4514	51°25'	6°38'	NIEDERGRÜN	FARM	UP6809	7545	48°28'	13°13'
NIEDEREISENBACH	POPL	LV9390	6311	49°36'	7°31'	NIEDERGRUND	FRST	MV5439	6816	49°06'	8°22'
NIEDERELBERT	POPL	MA1584	5512	50°24'	7°48'	NIEDERGRÜNWAU	POPL	NA0762	5720	50°13'	9°06'
NIEDERELBERTER WALD	FRST	MA1484	5512	50°24'	7°47'	NIEDERGRUDE	POPL	N84956	4924	51°03'	9°42'
NIEDERELBERTER WALD	FRST	MA1483	5612	50°24'	7°47'	NIEDERHAAG	FARM	UP5678	7444	48°32'	13°03'
NIEDERELLENBACH	POPL	N84554	4923	51°02'	9°38'	NIEDERHABSCHEN ID.	POPL	LA4043	5803	50°11'	6°15'
NIEDERELSUNGEN	POPL	N81393	4621	51°23'	9°11'	NIEDERHADAMAR	POPL	MA3187	5514	50°26'	8°02'
NIEDERELZ	POPL	LA6672	5708	50°17'	7°07'	NIEDERHAGELSIEPEN	FARM	L88572	4810	51°11'	7°21'
NIEDEREMBT	POPL	L82748	5005	50°57'	6°32'	NIEDERHAGEN	POPL	L87982	4909	51°06'	7°16'
NIEDEREMMEL	POPL	LA5027	6107	49°53'	6°55'	NIEDERHAHN	FARM	MA2197	5413	50°31'	7°53'
NIEDEREMMENDINGEN	POPL	MU1431	7813	48°08'	7°05'	NIEDERHAHN	HILL	NC0228	4220	51°42'	9°02'
NIEDEREMS	POPL	MA5467	5716	50°15'	8°21'	NIEDERHALEN	EST	LC3806	4506	51°29'	6°40'
NIEDERENDE	POPL	MD8793	2818	53°11'	8°49'	NIEDERHAM	POPL	UP6581	7445	48°34'	13°10'
NIEDERER BR.	WELL	MU7390	7317	48°40'	8°36'	NIEDERHAM	FARM	TP9545	7739	48°13'	12°14'
NIEDERER OSEL-K.	MT	MV1968	6613	49°22'	7°53'	NIEDERHAM	FARM	TP8750	7738	48°16'	12°08'
NIEDERERBACH	POPL	MA2786	5513	50°25'	7°58'	NIEDERHAM	FARM	UP3130	7842	48°06'	12°44'
NIEDERERBACH	STRM	NC3856	4023	51°57'	9°33'	NIEDERHAM	FARM	UP0514	8040	47°57'	12°23'
NIEDERES LOCH	FRST	NU1357	7621	48°22'	9°11'	NIEDERHAM	POPL	PT8699	8134	47°49'	11°29'
NIEDERESCH	POPL	LB6002	5408	50°33'	7°01'	NIEDERHAM	FARM	UP0422	7940	48°01'	12°22'
NIEDERESCHACH	POPL	MU6531	7817	48°08'	8°32'	NIEDERHAM	POPL	UP6375	7444	48°31'	13°09'
NIEDERFEILN	FARM	UP7174	7445	48°30'	13°15'	NIEDERHAM	POPL	TP9075	7246	48°43'	13°24'
NIEDERFELU	AN	MU0857	7612	48°22'	7°46'	NIEDERHAM	POPL	TP9075	7538	48°30'	12°10'
NIEDERFELU	FRST	NV4309	7123	48°50'	9°35'	NIEDERHAM	POPL	UP7591	7345	48°40'	13°18'
NIEDERFELU	AN	MU1269	7512	48°28'	7°49'	NIEDERHAMBACH	POPL	LA7104	6309	49°40'	7°13'
NIEDERFELU	AN	MU1166	7512	48°28'	7°48'	NIEDERHARDT	AN	MT7691	8218	47°46'	8°41'
NIEDERFELU	AN	MU0544	7712	48°14'	7°43'	NIEDERHARDT	FRST	LV1888	6404	49°31'	8°29'
NIEDERFELU	AN	MA7361	5717	50°12'	8°37'	NIEDERHARTHAUSEN	POPL	UQ2711	7141	48°50'	12°38'
NIEDERFELU	AN	MA9063	5719	50°13'	8°52'	NIEDERHASLACH	POPL	NV0126	7020	48°59'	9°01'
NIEDERFELU	AN	NT5097	8124	47°49'	9°40'	NIEDERHASLING	FARM	UP4548	7743	48°16'	12°55'
NIEDERFELU	AN	MV5093	6415	49°35'	8°19'	NIEDERHATTERT	POPL	M81212	5312	50°39'	7°46'
NIEDERFELU	AN	MC1779	3812	52°09'	7°47'	NIEDERHAU	FRST	NU4353	7623	48°20'	9°35'
NIEDERFELU	AN	MA6829	6017	49°55'	8°33'	NIEDERHAUS	FARM	PV0905	7228	48°47'	10°29'
NIEDERFELU	FARM	MT2470	8414	47°35'	8°04'	NIEDERHAUS	POPL	NU5369	8424	47°34'	9°42'
NIEDERFELU	FARM	MT0064	8412	47°31'	7°40'	NIEDERHAUSEN	POPL	MU0443	7712	48°14'	7°43'
NIEDERFELU	AN	MV6278	6516	49°27'	8°29'	NIEDERHAUSEN	FARM	UP1326	7940	48°04'	12°29'
NIEDERFELU	AN	MV6781	6517	49°29'	8°32'	NIEDERHAUSEN	POPL	UP2985	7442	48°36'	12°41'
NIEDERFELU	AN	MV6774	6517	49°28'	8°32'	NIEDERHAUSEN	POPL	MA1217	6112	49°48'	7°47'
NIEDERFELU	AN	NU8879	7427	48°33'	10°11'	NIEDERHAUSEN A.D. APPEL	POPL	MA2011	6213	49°45'	7°53'
NIEDERFELU	AN	MV3112	7114	48°51'	8°04'	NIEDERHAUSEN-SCHLOSBUCKELHEIM	EST	MA1016	6212	49°47'	7°45'
NIEDERFELU	AN	MV8361	6616	49°18'	8°29'	NIEDERHAUSER STEIG	AN	MA2012	6213	49°45'	7°53'
NIEDERFELU	AN	MU0408	8012	47°55'	7°43'	NIEDERHAUSER WALD	FRST	MA1216	6212	49°47'	7°47'
NIEDERFELU	AN	MU0114	8012	47°58'	7°40'	NIEDERHAUSER-M.	MILL	MA4797	5415	50°31'	8°15'
NIEDERFELU	AN	MU0112	8012	47°57'	7°40'	NIEDERHAVERBECK	POPL	ND6089	2825	53°09'	9°54'
NIEDERFELU	POPL	MV3204	7214	48°47'	8°04'	NIEDERHAVERBECKER HOLZ	FRST	ND5989	2825	53°09'	9°53'
NIEDERFELU	POPL	L81692	4604	51°21'	6°22'	NIEDERHECK	FRST	MA2188	5513	50°26'	7°53'
NIEDERFELU	AN	MU5966	7516	48°27'	8°27'	NIEDERHECKENHOF	FARM	NV4711	7123	48°51'	9°38'
NIEDERFELU	AN	MV4821	7015	48°56'	8°17'	NIEDERHEESHOF	FARM	LC1732	4204	51°42'	6°21'
NIEDERFELU	FARM	PV8201	7234	48°44'	11°29'	NIEDERHEESTEN	POPL	MC9946	4119	51°52'	8°59'
NIEDERFELU	AN	MA5047	5915	50°04'	8°18'	NIEDERHEID	POPL	L84971	4807	51°10'	6°50'
NIEDERFELU	AN	LA2577	5605	50°19'	6°32'	NIEDERHEIDE	POPL	K89751	5002	50°58'	6°07'
NIEDERFELUBACH	POPL	LB8171	4809	51°11'	7°18'	NIEDERHEIDE	FRST	ND5802	3616	52°22'	8°23'
NIEDERFELL	POPL	LA4016	6206	49°46'	6°47'	NIEDERHEIDE	POPL	L82480	4704	51°15'	6°29'
NIEDERFELL	POPL	LA9072	5710	50°17'	7°28'	NIEDERHEIDE	POPL	L82680	4705	51°15'	6°31'
NIEDERFELLENDORF	POPL	PA5919	6133	49°48'	11°13'	NIEDERHEINING	POPL	UP4608	8043	47°54'	12°56'
NIEDERFELLER WALD	FRST	LA9367	5711	50°15'	7°30'	NIEDERHELDEN	POPL	M82864	4813	51°07'	7°58'
NIEDERFELLER WALD	FRST	LA9268	5710	50°15'	7°29'	NIEDERHELDENSTEIN	POPL	UP0547	7740	48°15'	12°22'
NIEDERFELLEN	POPL	KA8727	6102	49°51'	6°02'	NIEDERHENKE	FARM	MC4264	3915	52°01'	8°10'
NIEDERFLACHS	POPL	MT6462	8417	47°31'	8°31'	NIEDERHEPSCHINGEN	POPL	MT1689	8213	47°45'	7°53'
NIEDERFLÖRSHEIM	POPL	MA4300	6315	49°39'	8°13'	NIEDERHERSDORF	POPL	LA2161	5805	50°10'	6°29'
NIEDERFÜDE	FARM	MC1519	4312	51°37'	7°46'	NIEDERHILBERSHEIM	POPL	MA3129	6014	49°55'	8°02'
NIEDERFORST	FRST	PU7097	7233	48°42'	11°19'	NIEDERHINKOFEN	POPL	UQ0218	7139	48°53'	12°18'
NIEDERFÜLLBACH	POPL	PA4165	5731	50°13'	10°59'	NIEDERHINZING	POPL	QU0285	7436	48°35'	11°44'
NIEDERGARTEN	AN	MA2216	6213	49°47'	7°55'	NIEDERHÖCHSTAOT	POPL	MA6756	5817	50°09'	8°32'
NIEDERGASSEL	FARM	MC6653	4017	51°56'	8°31'	NIEDERHÖCHSTÄUTER WALD	FRST	MA6560	5817	50°11'	8°31'
NIEDERGAUL	POPL	LB6363	4610	51°06'	7°24'	NIEDERHOF	FARM	PU2245	7729	48°15'	10°38'
NIEDERGERBISBACH	POPL	MT2477	8314	47°38'	7°59'	NIEDERHOF	POPL	L88446	5010	50°57'	7°21'

NAME	DESIGNATION	GRID REF.	SHEET NO.	LAT.	LONG.	NAME	DESIGNATION	GRID REF.	SHEET NO.	LAT.	LONG.
NIEDERHOF	POPL	L89345	5010	50°57'	7°29'	NIEDERHÜLSA	POPL	N83244	5022	50°57'	9°28'
NIEDERHOF	POPL	L88941	5010	50°55'	7°25'	NIEDERHÜLSHAGEN	POPL	ND1502	3621	52°22'	9°13'
NIEDERHOF	FARM	M80339	5111	50°54'	7°37'	NIEDERHUMMEL	POPL	QU1368	7537	48°26'	11°53'
NIEDERHOF	FARM	M87528	5117	50°48'	8°39'	NIEDERHUNSCHIED	POPL	M80578	4711	51°15'	7°38'
NIEDERHOF	FARM	OU2050	7737	48°16'	11°58'	NIEDERHUNICH	POPL	L86706	5408	50°35'	7°07'
NIEDERHOF	EST	L80628	5203	50°46'	6°15'	NIEDERINDLING	POPL	UP7963	7546	48°24'	13°22'
NIEDERHOF	POPL	MT2769	8414	47°34'	8°02'	NIEDERINGELBACH	POPL	M80815	5312	50°41'	7°42'
NIEDERHOF	POPL	MT8889	8219	47°45'	8°05'	NIEDERINGELHEIM	POPL	MA3336	6014	49°58'	8°04'
NIEDERHOF	EST	QV1562	6737	49°16'	11°58'	NIEDERISSIGHEIM	POPL	MA9560	5819	50°11'	8°56'
NIEDERHOF	POPL	UO1943	6841	49°07'	12°31'	NIEDERJÖLLENBECK	POPL	MC6772	3917	52°06'	8°31'
NIEDERHOF	FARM	QV1248	6837	49°09'	11°55'	NIEDERJOSBACH	POPL	MA5356	5816	50°09'	8°20'
NIEDERHOF	FARM	UO0145	6839	49°07'	12°16'	NIEDERJÖSSA	POPL	N83925	5223	50°46'	9°33'
NIEDERHOF	FARM	UP6654	7645	48°19'	13°11'	NIEDERKAIL	POPL	LA3838	6006	49°58'	6°44'
NIEDERHÖFE	FARM	MU2945	7714	48°15'	8°02'	NIEDERKALBACH	FRST	NA4588	5523	50°26'	9°38'
NIEDERHOFEN	MDW	NV7538	6926	49°05'	10°02'	NIEDERKALBACH	POPL	NA4587	5523	50°26'	9°38'
NIEDERHOFEN	POPL	NU7600	8126	47°51'	10°01'	NIEDERKAMP	FRST	LC2511	4404	51°31'	6°29'
NIEDERHOFEN	FARM	UP2332	7841	48°07'	12°37'	NIEDERKÄMPE	FRST	MC5679	3816	52°10'	8°22'
NIEDERHOFEN	POPL	M80102	5411	50°34'	7°36'	NIEDERKANDELBACH	POPL	UV5014	7143	53°21'	12°45'
NIEDERHOFEN	POPL	NU5851	7624	48°19'	9°47'	NIEDERKASSEL	POPL	L86131	5108	50°49'	7°02'
NIEDERHOFEN	POPL	MT1664	8413	47°31'	7°53'	NIEDERKASSEL	POPL	L84378	4706	51°14'	6°45'
NIEDERHOFEN	POPL	PV4834	6932	49°02'	11°02'	NIEDERKASTENHOLZ	POPL	L84610	5307	50°37'	6°49'
NIEDERHOFEN	FARM	NT9582	8327	47°41'	10°16'	NIEDERKAUFUNGEN	POPL	N84282	4723	51°17'	9°36'
NIEDERHÖFEN	POPL	PT1376	8329	47°38'	10°30'	NIEDERKELL	POPL	LV4098	6306	49°37'	6°47'
NIEDERHOFEN	POPL	MU3589	7314	48°39'	8°07'	NIEDERKINSACH	FARM	UO2834	6941	49°02'	12°39'
NIEDERHOFEN	POPL	UO3728	7042	48°59'	12°46'	NIEDERKIRCH	POPL	N81643	7724	48°14'	9°49'
NIEDERHOFEN	POPL	PV1426	7029	48°59'	10°34'	NIEDERKIRCHEN	POPL	MV0592	6412	49°34'	7°41'
NIEDERHOFEN	POPL	QV0146	6836	49°08'	11°46'	NIEDERKIRCHEN	POPL	MV4273	6515	49°24'	8°12'
NIEDERHOFEN	POPL	MU8028	7818	48°06'	8°44'	NIEDERKIRCHEN I. OSTERTAL	POPL	LV7381	6509	49°28'	7°15'
NIEDERHOFEN	FARM	UO4122	7043	48°56'	12°50'	NIEDERKIRCHER F. HS. / IM SILBERTAL	BLDG	MV3472	6514	45°24'	8°05'
NIEDERHOFEN	AN	NV0004	7220	48°47'	9°00'	NIEDERKLEEN	POPL	MA7291	5517	50°28'	8°37'
NIEDERHOFEN	FARM	QT2385	8337	47°41'	11°58'	NIEDERKLEIN	POPL	M89927	5219	50°48'	8°59'
NIEDERHOFEN	POPL	MU6465	7517	48°26'	8°31'	NIEDERKLEIN	POPL	N80027	5220	50°48'	9°00'
NIEDERHOFEN	POPL	MV9840	6819	49°07'	8°58'	NIEDERKÖGT	POPL	NE1354	2221	53°44'	9°12'
NIEDERHOFEN	POPL	UP7470	7545	48°28'	13°18'	NIEDERKUMBD	POPL	LA9541	5911	50°01'	7°32'
NIEDERHOFEN	POPL	MU8354	7618	48°20'	8°46'	NIEDERKÜMMERING	POPL	UP9588	7347	48°38'	13°35'
NIEDERHOFEN	POPL	LV5185	6407	49°30'	6°56'	NIEDERKÜMPEL	POPL	L87924	5209	50°45'	7°17'
NIEDERHOFEN	POPL	PV8763	6735	49°17'	11°34'	NIEDERKYLL	POPL	LA2581	5605	50°21'	6°32'
NIEDERHOFER ALPE	BLDG	QT2482	8337	47°39'	11°59'	NIEDERLAASPHÉ	POPL	M86041	5016	50°55'	8°26'
NIEDERHOFER ALPE	BLDG	QT2280	8337	47°38'	11°58'	NIEDERLAHNSTEIN	POPL	MA0074	5611	50°19'	7°36'
NIEDERHOFER HAMMER /FABRIK/	MILL	MT2869	8414	47°34'	8°02'	NIEDERLAHNSTEINER WALD	FRST	MA0679	5612	50°21'	7°41'
NIEDERHOFER LEITEN	FRST	UP9980	7447	48°34'	13°38'	NIEDERLAMITZ	POPL	QA1261	5837	50°10'	11°58'
NIEDERHOFER-B.	HILL	LV5085	6407	49°30'	6°56'	NIEDERLAMITZ ZERHAMMER	MILL	QA1361	5837	50°10'	11°59'
NIEDERHOFERECK	FRST	MU2945	7714	48°15'	8°02'	NIEDERLAND	POPL	UO1294	6440	49°34'	12°24'
NIEDERHOFHEIM	POPL	MA6252	5816	50°07'	8°28'	NIEDERLAND	POPL	UN3081	8342	47°40'	12°44'
NIEDERHOFHEIM-ÜBERLIEDERBACH	RSTA	MA6352	5816	50°07'	8°29'	NIEDERLANGEN	POPL	N84857	3109	52°51'	7°17'
NIEDERHOHENFELS	RUIN	NT0694	8120	47°48'	9°05'	NIEDERLANGENBACH	POPL	L87969	4809	51°10'	7°16'
NIEDERHOHENFELS	BLDG	NT0694	8120	47°48'	9°05'	NIEDERLANGENER SCHLOT	STRM	LD7761	3109	52°53'	7°10'
NIEDERHÖKLINGEN	AN	NU4566	7523	48°27'	9°37'	NIEDERLANGER FELD	AN	LD0800	3109	52°53'	7°13'
NIEDERHOLL	POPL	L89260	4910	51°05'	7°28'	NIEDERLANGER MOOR	SCRW	LD7860	3109	52°52'	7°11'
NIEDERHOLSTEN	POPL	MC5290	3715	52°15'	8°18'	NIEDERLASCHIED	POPL	LA0869	5703	50°14'	6°19'
NIEDERHOLZ	FRST	QV1533	6937	49°01'	11°56'	NIEDERLAUCH	POPL	LA1660	5804	50°10'	6°25'
NIEDERHOLZ	AN	UP3739	7842	48°11'	12°49'	NIEDERLAUER	POPL	NA8472	5727	50°18'	10°11'
NIEDERHOLZ	FRST	MT5891	8216	47°46'	8°26'	NIEDERLAUKEN	POPL	MA5977	5616	50°21'	8°25'
NIEDERHOLZ	FRST	NT3499	8122	47°51'	9°27'	NIEDERLAUTERBACH	POPL	MV3424	7014	48°58'	8°06'
NIEDERHOLZ	FRST	NU9501	8127	47°51'	10°16'	NIEDERLAUTERBACH	POPL	PU9490	7335	48°38'	11°38'
NIEDERHOLZ	AN	MU9887	7319	48°38'	8°58'	NIEDERLEGER	BLDG	PT9166	8435	47°31'	11°32'
NIEDERHOLZ	MDW	NT0383	8220	47°42'	9°02'	NIEDERLEHEN	FARM	UP1735	7841	48°08'	12°32'
NIEDERHOLZ	FARM	NT6892	8225	47°47'	9°55'	NIEDERLEHEN	FARM	NT6090	8224	47°46'	9°48'
NIEDERHOLZ	AN	NT7285	8225	47°43'	9°58'	NIEDERLEHEN	FARM	UP3384	7442	48°35'	12°44'
NIEDERHOLZ	FRST	MU8577	7418	48°33'	8°48'	NIEDERLEHEN	POPL	MU3278	7414	48°43'	8°05'
NIEDERHOLZ	FRST	NA7134	6025	49°57'	9°59'	NIEDERLEITEN	FARM	UP3349	7742	48°16'	12°45'
NIEDERHOLZ	FRST	NT6074	8324	47°37'	9°48'	NIEDERLEITEN	FARM	UP4760	7643	48°22'	12°56'
NIEDERHOLZ	FRST	MT7173	8317	47°37'	8°37'	NIEDERLEITEN	POPL	UO5002	7243	48°45'	12°58'
NIEDERHOLZ	AN	MV4824	7015	48°58'	8°17'	NIEDERLEMP	POPL	M85910	5316	50°38'	8°25'
NIEDERHOLZ	FRST	UP0066	7539	48°25'	12°18'	NIEDERLENGRICH	POPL	MC2181	3813	52°10'	7°51'
NIEDERHOLZ	FRST	NT3378	8322	47°39'	9°26'	NIEDERLERN	POPL	QU1664	7637	48°23'	11°55'
NIEDERHOLZ	FRST	NA7808	6226	49°43'	10°05'	NIEDERLERN	POPL	QU1664	7537	48°23'	11°55'
NIEDERHOLZHAUSEN	EST	M89249	5019	50°59'	8°53'	NIEDERLEUKEN	POPL	LV2399	6305	49°37'	6°33'
NIEDERHUMBURG	POPL	LV3844	6806	49°08'	6°47'	NIEDERLIEBACH	POPL	MA4162	5715	50°12'	8°10'
NIEDERHÖNE	POPL	N87072	4826	51°12'	10°00'	NIEDERLIEBACHER WALD	FRST	MA4163	5715	50°13'	8°10'
NIEDERHÖNE	POPL	N87072	4726	51°12'	10°00'	NIEDERLIEBERG	POPL	LV3367	6606	49°20'	6°42'
NIEDERHÖNING	FARM	TP9150	7739	48°16'	12°11'	NIEDERLINDACH	POPL	PA3601	6331	49°39'	10°53'
NIEDERHÖNNEFELD	POPL	L89400	5411	50°32'	7°30'	NIEDERLINXWELER	POPL	LV6777	6509	49°26'	7°10'
NIEDERHÖNNEFELD-ELLINGEN	POPL	L89400	5411	50°32'	7°30'	NIEDERLINXWELER	POPL	LV6677	6508	49°26'	7°09'
NIEDERHÖRN	POPL	MT6262	8417	47°31'	8°30'	NIEDERLISTINGEN	POPL	N81799	4521	51°26'	9°14'
NIEDERHÖRN	FARM	UP3102	8142	47°51'	12°44'	NIEDERLOH	FARM	TP9655	7639	48°19'	12°15'
NIEDERHÖRNE	POPL	ME5700	2716	53°15'	8°22'	NIEDERLOHMANN	FARM	MC6771	3917	52°05'	8°31'
NIEDERHÖRNER HELLMER	ROAD	ME5800	2716	53°15'	8°22'	NIEDERLÖRICK	POPL	L84080	4706	51°15'	6°43'
NIEDERHUSENBACH	POPL	LA8217	6210	49°48'	7°22'	NIEDERLOSHEIM	POPL	LV3985	6406	49°30'	6°47'
NIEDERHUSN.	POPL	LV8861	6710	49°17'	7°28'	NIEDERLÜSTERN	POPL	LV4890	6407	49°33'	6°54'
NIEDERHUB	FARM	UP0153	7639	48°18'	12°19'	NIEDERLUCKEN	FARM	UP3583	7442	48°35'	12°46'
NIEDERHUB	FARM	UP3866	7542	48°26'	12°49'	NIEDERLÜDERSFELD	POPL	ND1701	3621	52°21'	9°15'
NIEDERHÜHNERBERG	AN	MT1378	8313	47°39'	7°50'	NIEDERLUHE	POPL	MC9368	3919	52°04'	8°54'
NIEDERHÜLL	POPL	NE1849	2321	53°41'	9°16'	NIEDERLÜTZINGEN	POPL	LA7992	5509	50°28'	7°18'

NAME	DESIGNATION	GRID REF.	SHEET NO.	LAT.	LONG.	NAME	DESIGNATION	GRID REF.	SHEET NO.	LAT.	LONG.
NIEDERMANDERSCHEID	POPL	LA4351	5906	50°05'	6°49'	NIEDERNDORF	POPL	QU5045	6843	49°08'	12°56'
NIEDERMARK	FRST	M83738	5114	50°53'	8°06'	NIEDERNDORF	POPL	PA2223	6130	49°51'	10°42'
NIEDERMARSBERG	POPL	MC8901	4519	51°28'	8°50'	NIEDERNDORF	POPL	UP6592	7345	48°40'	13°10'
NIEDERMARSCH	MDW	ND4307	3523	52°25'	9°38'	NIEDERNDORFER GRÄBEN	FRST	M87434	5126	50°51'	10°03'
NIEDERMARSCHACHTER WERDER	MDW	NE9020	2528	53°25'	10°21'	NIEDERNEISEN	POPL	MA3276	5614	50°20'	8°02'
NIEDERMARSCHACHT	POPL	NE9019	2528	53°25'	10°21'	NIEDERNEISENER GEMEINDEWALD	FRST	MA3075	5614	50°19'	8°01'
NIEDERMASSEN	POPL	MC0610	4411	51°32'	7°38'	NIEDERNETTE	POPL	LC8912	4410	51°33'	7°24'
NIEDERMATT	AN	MU1152	7612	48°19'	7°48'	NIEDERNEUCHING	POPL	OU1148	7737	48°15'	11°50'
NIEDERMATT	FARM	MT1799	8113	47°50'	7°53'	NIEDERNEUCHING	POPL	LV6767	6609	49°20'	7°10'
NIEDERMATT	MDW	MT3169	8414	47°34'	8°05'	NIEDERNEUREUTH	FARM	VP0491	7348/49	48°40'	13°42'
NIEDERMATTE	MDW	MU1883	7413	48°36'	7°53'	NIEDERNEUREUTHERWALD	FARM	VP0492	7348/49	48°40'	13°42'
NIEDERMATTEN	MDW	MU0408	8012	47°55'	7°43'	NIEDERNFELD	FARM	L88273	4709	51°12'	7°19'
NIEDERMATTENGRÄBEN	STRM	MU1468	7513	48°28'	7°50'	NIEDERNFELS	POPL	UN0893	8240	47°46'	12°26'
NIEDERMÄTTE	POPL	MU3971	7515	48°29'	8°10'	NIEDERNFLOSS	POPL	UR0212	6239	49°44'	12°15'
NIEDERMAUK	POPL	PV4747	6832	49°09'	11°01'	NIEDERNHAGEN	POPL	M80056	4911	51°03'	7°34'
NIEDERMEHLEN	POPL	LA1366	5704	50°13'	6°23'	NIEDERNHAGEN	FRST	M88771	4818	51°11'	8°49'
NIEDERMEHLINGERHOF	POPL	MV1884	6413	49°30'	7°52'	NIEDERNHALL	POPL	NV4460	6723	49°17'	9°36'
NIEDERMEHNEN	POPL	MD06206	3516	52°24'	8°26'	NIEDERNHART	FARM	UP7985	7346	48°36'	13°22'
NIEDERMEIEN	POPL	MC9769	3919	52°04'	8°58'	NIEDERNHAUSEN	POPL	MA8613	6218	49°46'	8°49'
NIEDERMEIER	FARM	MC7253	4017	51°56'	8°35'	NIEDERNHAUSEN	POPL	MA5156	5815	50°09'	8°19'
NIEDERMEILINGEN	POPL	MA2159	5813	50°11'	7°53'	NIEDERNHEUDE	POPL	L89082	4710	51°17'	7°25'
NIEDERMEILINGENER WALD	FRST	MA2358	5813	50°10'	7°55'	NIEDERNHOF	FARM	UP9880	7447	48°34'	13°37'
NIEDERMEIR	FARM	IP9068	7538	48°26'	12°10'	NIEDERNHOF	FARM	PA8508	6235	49°42'	11°34'
NIEDERMENACH	POPL	UQ2922	7042	48°56'	12°40'	NIEDERNHOF / FUNKENBURG/	FARM	L89397	4510	51°25'	7°28'
NIEDERMENOIG	POPL	LA7781	5609	50°22'	7°16'	NIEDERNHÖFEN	POPL	MD2083	4713	51°18'	7°51'
NIEDERMENDIGER WALD	FRST	LA7285	5509	50°24'	7°12'	NIEDERNHOLZ	POPL	NB1603	3621	52°23'	9°14'
NIEDERMENDIGER WALD	FRST	LA7283	5609	50°23'	7°12'	NIEDERNJESA	POPL	NC6403	4525	51°28'	9°55'
NIEDERMENDIGER WALD	FRST	LA7482	5609	50°23'	7°14'	NIEDERNKIRCHEN	POPL	UP3870	7542	48°28'	12°49'
NIEDERMENNIG	POPL	LA2807	6305	49°41'	6°37'	NIEDERNKIRCHEN	FARM	MC8577	3818	52°09'	8°47'
NIEDERMERZ	POPL	L80740	5103	50°53'	6°16'	NIEDERNOLTE	POPL	ND1202	3621	52°22'	9°11'
NIEDERMERZIG	POPL	KA8424	6102	49°50'	5°59'	NIEDERNORDSOHL	POPL	ND3932	3323	52°38'	9°35'
NIEDERMEYER	FARM	MC7363	3917	52°01'	8°37'	NIEDERNSTÖCKEN	POPL	MC9271	3919	52°05'	8°53'
NIEDERMIRSBERG	POPL	PA5417	6232	49°47'	11°08'	NIEDERNTALLE	POPL	MC7720	4318	51°38'	8°40'
NIEDERMITTLAU	POPL	NA0957	5820	50°10'	9°08'	NIEDERNTUDORF	FRST	MC7919	4318	51°37'	8°42'
NIEDERMITTLAUER HEILIGENKOPF	MT	NA1057	5820	50°10'	9°08'	NIEDERNTUDORFER WALD	POPL	NU7432	7826	48°08'	9°59'
NIEDERMOHR	POPL	LV8879	6510	49°27'	7°28'	NIEDERNZELL	POPL	PV1552	6729	49°13'	10°35'
NIEDERMÖLLRICH	POPL	N82563	4822	51°07'	9°22'	NIEDEROBERBACH	POPL	MA5565	5716	50°14'	8°22'
NIEDERMOOS	MDW	QU0703	8136	47°51'	11°46'	NIEDEROBERROD	POPL	LA7691	5509	50°27'	7°15'
NIEDERMOOS	MRSH	PT6680	8333	47°39'	11°13'	NIEDEROBERWILDER	POPL	NB7422	5226	50°45'	10°03'
NIEDERMOOSCHEL	POPL	MA1309	6212	49°44'	7°47'	NIEDERÖCHSEN	FARM	UP3349	7742	48°16'	12°45'
NIEDERMOOSCHELER BERG	MT	MA1409	6212	49°44'	7°49'	NIEDERÖD	FARM	UP4248	7743	48°16'	12°52'
NIEDERMOSEN	FARM	UP1663	7541	48°24'	12°31'	NIEDERÖD	POPL	LA4847	5907	50°03'	6°53'
NIEDERMOTZING	POPL	UQ1722	7041	48°55'	12°30'	NIEDERÖFFLINGEN	POPL	M80114	5311	50°40'	7°36'
NIEDERMÜHL-GR.	DTCH	OU2060	7637	48°21'	11°58'	NIEDERÖLFEN	POPL	M88965	4819	51°08'	8°50'
NIEDERMÜHLE	MILL	NV6633	6925	49°03'	9°54'	NIEDERÖLFEN	POPL	ME6205	2716	53°18'	8°26'
NIEDERMÜHLE	POPL	NU6705	8125	47°54'	9°54'	NIEDERORKE	POPL	LC9852	4011	51°55'	7°31'
NIEDERMÜHLE	MILL	QV0541	6936	49°05'	11°49'	NIEDERORT	POPL	MC4465	3915	52°02'	8°11'
NIEDERMÜHLE	MILL	N86169	4825	51°10'	9°52'	NIEDERÖSTERWEG	POPL	PV4421	7031	48°55'	10°58'
NIEDERMÜHLE	FARM	ME6750	2317	53°42'	8°30'	NIEDERPAPPENHEIM	POPL	UP3548	7742	48°16'	12°47'
NIEDERMÜHLE	MILL	M88656	4918	51°03'	8°48'	NIEDERPERACH	POPL	UQ8503	7246	48°46'	13°26'
NIEDERMÜHLE	POPL	MT3481	8314	47°41'	8°07'	NIEDERPERLESREUT	POPL	UQ8503	7246	48°46'	13°26'
NIEDERMÜHLE	MILL	UP0265	7539	48°24'	12°19'	NIEDERPERLESREUTER B.	STRM	UQ8503	7246	48°46'	13°26'
NIEDERMÜHLE	MILL	UP6863	7545	48°24'	13°13'	NIEDERPFAMMERN	POPL	QU1023	7936	48°01'	11°49'
NIEDERMÜHLE	MILL	PV9705	7236	48°46'	11°41'	NIEDERPIEBING	POPL	UQ2208	7141	48°48'	12°35'
NIEDERMÜHLEN	POPL	L89213	5310	50°39'	7°28'	NIEDERPIERSCHIDER M.	MILL	LA1251	5904	50°05'	6°22'
NIEDERMÜLFINGEN	AN	NV5767	6624	49°21'	9°47'	NIEDERPIERSCHIDER M.	POPL	LA1250	5904	50°04'	6°22'
NIEDERMÜNCHEN	POPL	QU1885	7437	48°35'	11°58'	NIEDERPLEIS	POPL	L87426	5209	50°46'	7°13'
NIEDERMÜNCHSDORF	POPL	UP5398	7244	48°43'	13°00'	NIEDERPLEISER DEICHHS.	BLDG	L87328	5209	50°47'	7°12'
NIEDERMURACH	POPL	UQ0980	6540	49°27'	12°22'	NIEDERPÖCKING	POPL	PU7316	8033	47°58'	11°19'
NIEDERN	POPL	LC8470	3909	52°04'	7°19'	NIEDERPÖCKING	POPL	PU7417	8034	47°59'	11°20'
NIEDERN	SLP	M87016	5317	50°42'	8°35'	NIEDERPÖRING	POPL	UP4198	7243	48°43'	12°50'
NIEDERN-M.	MILL	NC0552	4020	51°55'	9°04'	NIEDERPRETZ	POPL	UP9097	7247	48°43'	13°30'
NIEDERN-M.	MILL	NC9479	3819	52°10'	8°55'	NIEDERQUELLE	POPL	MC5263	3915	52°01'	8°18'
NIEDERNACH	BLDG	PT8073	8434	47°35'	11°23'	NIEDERQUEMBACH	POPL	MA6191	5516	50°28'	8°27'
NIEDERNBERG	FARM	UP4751	7643	48°18'	12°56'	NIEDERRAD	POPL	MA7448	5917	50°05'	8°38'
NIEDERNBERG	AN	NV1131	6920	49°02'	9°09'	NIEDERRADEN	POPL	LA9699	5411	50°32'	7°32'
NIEDERNBERG	AN	NV1028	6920	49°00'	9°08'	NIEDERRADEN	POPL	LA0840	6003	49°59'	6°19'
NIEDERNBERG	POPL	NA1029	6020	49°55'	9°08'	NIEDERRAUNAU	POPL	PU0242	7728	48°13'	10°22'
NIEDERNBERGER-WALD	FRST	NA0726	6120	49°53'	9°06'	NIEDERRAUTENBACH	POPL	L87864	4809	51°07'	7°16'
NIEDERNBURG	FARM	TP8708	8138	47°53'	12°09'	NIEDERREIDENBACHERHOF	EST	LA8511	6210	49°44'	7°24'
NIEDERNDORBRACH	POPL	PA7356	5834	50°08'	11°25'	NIEDERREIHE	POPL	NE3966	2123	53°50'	9°35'
NIEDERNDORF	POPL	QU1576	7437	48°30'	11°55'	NIEDERREIS	AN	NUR875	7427	48°31'	10°11'
NIEDERNDORF	POPL	NV5431	6924	49°02'	9°44'	NIEDERREIS	FRST	NV9008	7127	48°49'	10°14'
NIEDERNDORF	POPL	VP0178	7448	48°33'	13°40'	NIEDERREISBACH	POPL	UP2583	7441	48°34'	12°38'
NIEDERNDORF	POPL	UP4846	7743	48°15'	12°57'	NIEDERREISCHING	POPL	UP7474	7446	48°30'	13°22'
NIEDERNDORF	POPL	M82235	5113	50°52'	7°53'	NIEDERREIT	FARM	UN3699	8142	47°49'	12°49'
NIEDERNDORF	FARM	N87334	5126	50°51'	10°02'	NIEDERREIT	FARM	QU2319	8037	47°59'	11°59'
NIEDERNDORF	POPL	UP3461	7642	48°23'	12°46'	NIEDERREITH	FARM	QU1085	7437	48°35'	11°51'
NIEDERNDORF	FARM	UP0840	7840	48°11'	12°25'	NIEDERREPPINGHOFEN	POPL	L86660	4908	51°04'	7°05'
NIEDERNDORF	POPL	PA2873	5630	50°18'	10°48'	NIEDERREUT	FARM	UP9201	8135	47°50'	11°34'
NIEDERNDORF	FARM	UP1804	8141	47°52'	12°34'	NIEDERREUTERN	POPL	UP7069	7245	48°28'	13°14'
NIEDERNDORF	POPL	TR8514	6238	49°44'	12°01'	NIEDERREUTIN	EST	MU8575	7418	48°32'	8°48'
NIEDERNDORF	POPL	PA1610	6229	49°44'	10°37'	NIEDERRHÜTTE	MILL	L84398	4506	51°25'	6°44'
NIEDERNDORF	POPL	PV3891	6431	49°33'	10°55'	NIEDERRHEINISCHE BERGWERKS-GES.	MINE	LC3001	4505	51°26'	6°33'
NIEDERNDORF	POPL					NIEDERRHEINISCHE STRASSE	ST	N82037	5121	50°53'	9°17'

NAME	DESIGNATION	GRID REF.	SHEET NO.	LAT.	LONG.	NAME	DESIGNATION	GRID REF.	SHEET NO.	LAT.	LONG.
NIEDERRICHT	POPL	PV9488	6436	49°31'	11°41'	NIEDERSTEDTERFELD	AN	MA7262	5717	50°13'	8°37'
NIEDERRIED	AN	MAB896	5419	50°31'	8°50'	NIEDERSTEIG	SLP	MU7147	7717	48°16'	8°37'
NIEDERRIED	FARM	PT2471	8429	47°35'	10°39'	NIEDERSTEIN	FARM	UP1432	7841	48°07'	12°30'
NIEDERRIED	POPL	U03621	7042	48°55'	12°46'	NIEDERSTEIN	FARM	LB4992	4607	51°21'	6°50'
NIEDERRIEDEN	POPL	NU8823	7927	48°03'	10°11'	NIEDERSTEINACH	POPL	NV6050	6724	49°12'	9°49'
NIEDERRIELAG	FARM	MC3997	3614	52°19'	8°07'	NIEDERSTEINACH	POPL	NV7684	6426	49°30'	10°03'
NIEDERRIMBACH	POPL	NV7280	6525	49°28'	9°59'	NIEDERSTEINACH	POPL	NV6050	6725	49°12'	9°49'
NIEDERRIMBACH	POPL	NV7281	6526	49°29'	9°59'	NIEDERSTEINEBACH	POPL	LB9406	5411	50°36'	7°30'
NIEDERRIMSINGEN	POPL	MU0015	8012	47°59'	7°40'	NIEDERSTEINEBACH	POPL	L89406	5311	50°36'	7°30'
NIEDERROD	POPL	MA5464	5716	50°14'	8°22'	NIEDERSTEINHAMMER	POPL	M81957	4913	51°03'	7°50'
NIEDERRODE	POPL	NA4497	5423	50°31'	9°47'	NIEDERSTETTEN	POPL	NV6672	6625	49°24'	9°55'
NIEDERRODENBACH	POPL	NA0195	5820	50°09'	9°01'	NIEDERSTETTEN	FARM	QU1712	8037	47°55'	11°55'
NIEDERRODENBACHER WEINBERG	AN	NA0353	5820	50°08'	9°02'	NIEDERSTETTEN	POPL	NV6672	6525	49°24'	9°55'
NIEDERRODENBACHER WALD	FRST	NA0252	5820	50°07'	9°02'	NIEDERSTIMM	POPL	PU8199	7234	48°43'	11°28'
NIEDERRODER FELD	AN	M89515	5319	50°41'	8°56'	NIEDERSTOCKING	BLDG	UP9695	7247	48°42'	13°35'
NIEDERRODERHOHE	POPL	NA4397	5423	50°31'	9°37'	NIEDERSTR.	ROAD	ME5803	2716	53°16'	8°22'
NIEDERRODERN	POPL	MV3017	7014	48°54'	8°03'	NIEDERSTRASS	FARM	UP4300	8143	47°50'	12°54'
NIEDERROJTH	POPL	U01635	6940	49°02'	12°29'	NIEDERSTRASSE	ROAD	ME5818	2516	53°25'	8°22'
NIEDERROSSBACH	POPL	MB3110	5314	50°38'	8°01'	NIEDERSTRAUBING	POPL	TP8464	7638	48°23'	12°05'
NIEDERROTH	POPL	PU7755	7634	48°19'	11°23'	NIEDERSTRICH	POPL	NE1152	2221	51°43'	9°10'
NIEDERROUNDING	POPL	UQ3554	6742	49°13'	12°44'	NIEDERSTRICH	POPL	NE1054	2220	53°44'	9°09'
NIEDERS-A.	BLDG	PT8872	8435	47°34'	11°30'	NIEDERSTRICHERDEICH	POPL	NE1053	2220	53°43'	9°09'
NIEDERS-B.	STRM	PT8973	8435	47°35'	11°31'	NIEDERSTROTE	POPL	LC6843	4108	51°49'	7°05'
NIEDERSAAL	POPL	LB9926	5211	50°47'	7°34'	NIEDERSTROTE	POPL	NU4504	8123	47°53'	9°36'
NIEDERSALBACH	POPL	LV4867	6607	49°20'	6°55'	NIEDERT	POPL	LA9553	5811	50°07'	7°32'
NIEDERSAND	POPL	PD0804	3629	52°22'	10°35'	NIEDERTAL	VAL	MV1954	6713	49°14'	7°53'
NIEDERSAND	POPL	MV3416	7114	48°54'	8°06'	NIEDERTAL	VAL	MU1936	7813	48°10'	7°55'
NIEDERSAND	POPL	MV3416	7014	48°54'	8°06'	NIEDERTAL	VAL	MA1247	5912	50°04'	7°46'
NIEDERSASS	FARM	UP2938	7842	48°10'	12°42'	NIEDERTALFÜRCHEN	POPL	UP1856	7641	48°20'	12°32'
NIEDERSATTLING	FARM	UP0869	7540	48°27'	12°24'	NIEDERTEGERSNAU	POPL	MT1084	8212	47°42'	7°48'
NIEDERSATZBACH	FARM	UP9083	7447	48°35'	13°31'	NIEDERTEICH	FRST	NU3179	7422	48°34'	9°25'
NIEDERSAUBACH	POPL	LV4476	6507	49°25'	6°55'	NIEDERTER M.	MILL	LA9654	5811	50°08'	7°33'
NIEDERSAULHEIM	POPL	MA3925	6114	49°52'	8°09'	NIEDERTERHAUS	FARM	LA9653	5811	50°07'	7°33'
NIEDERSAYN	POPL	MA1798	5412	50°32'	7°50'	NIEDERTHÄLERHOF	FARM	MA0917	6112	49°48'	7°44'
NIEDERSBERG	MT	TN8788	8239	47°43'	12°10'	NIEDERTHALHAUSEN	POPL	NB4544	5023	50°57'	9°38'
NIEDERSCHACH	FRST	MV2261	6613	49°18'	7°56'	NIEDERTHANN	FARM	TN8693	8238	47°45'	12°08'
NIEDERSCHÄRDING	POPL	UP8370	7546	48°28'	13°25'	NIEDERTHANN	POPL	PU9074	7535	48°29'	11°34'
NIEDERSCHIED	POPL	L88724	5210	50°45'	7°24'	NIEDERTIEFENBACH	POPL	MA2167	5713	50°15'	7°53'
NIEDERSCHIEDWEILER M.	MILL	LA5447	5907	50°03'	6°58'	NIEDERTIEFENBACH	POPL	MA3888	5514	50°26'	8°08'
NIEDERSCHIEDER WALD	FRST	M85220	5216	50°44'	8°19'	NIEDERTRAUBLING	POPL	TU9326	7039	48°57'	12°10'
NIEDERSCHERF	FARM	L86954	4908	51°01'	7°08'	NIEDERTRENNBACH	POPL	UP1976	7441	48°31'	12°33'
NIEDERSCHUREN	POPL	L87622	5209	50°44'	7°14'	NIEDERUMELSDORF	POPL	QV1001	7237	48°44'	11°52'
NIEDERSCHYERN	POPL	PU8377	7434	48°31'	11°29'	NIEDERURFF	POPL	N81353	4921	51°02'	9°11'
NIEDERSCHIEREN	POPL	KA9124	6102	49°50'	6°05'	NIEDERURFFER WALD	FRST	N80853	4920	51°02'	9°07'
NIEDERSCHLACHT	AN	NV9227	7027	48°59'	10°16'	NIEDERURSEL	POPL	MA7257	5817	50°10'	8°37'
NIEDERSCHLINDER	POPL	KA8935	6002	49°56'	6°04'	NIEDERÜTTFELD	POPL	LA0357	5803	50°08'	6°14'
NIEDERSCHNEIDING	POPL	UQ2908	7142	48°48'	12°40'	NIEDERVACHENAU	POPL	UN2491	8241	47°45'	12°39'
NIEDERSCHÖNBUCH	FARM	QU1383	7437	48°34'	11°53'	NIEDERVALLMAR	POPL	N83389	4622	51°21'	9°28'
NIEDERSCHÖNENFELD	POPL	PU4298	7231	48°43'	10°56'	NIEDERVIELAND	AN	MD8182	2918	53°05'	8°43'
NIEDERSCHÖNHAGEN	POPL	MC9755	4019	51°57'	8°58'	NIEDERVIELAND	MDW	MD8084	2818	53°06'	8°42'
NIEDERSCHOPFHEIM	POPL	MU1862	7513	48°24'	7°53'	NIEDERVORSCHÜTZ	POPL	N82666	4822	51°09'	9°22'
NIEDERSCHWARZBACH	POPL	L85983	4707	51°17'	6°59'	NIEDERW. KEHRTUNNEL	TUN	MU4235	7815	48°10'	8°13'
NIEDERSCHWEIBERN	FARM	UP1455	7641	48°19'	12°29'	NIEDERWAHN	POPL	L88941	5010	50°55'	7°25'
NIEDERSEEBACH	POPL	MV2622	7014	48°57'	7°59'	NIEDERWALD	FRST	MU1063	7512	48°25'	7°47'
NIEDERSEELBACH	RSTA	MA4859	5815	50°11'	8°16'	NIEDERWALD	FRST	MU1362	7512	48°24'	7°49'
NIEDERSEELBACH	POPL	MA4858	5815	50°10'	8°16'	NIEDERWALD	FRST	MU0746	7712	48°16'	7°45'
NIEDERSEON	POPL	UP1016	8040	47°58'	12°27'	NIEDERWALD	HILL	MB9003	5419	50°35'	8°52'
NIEDERSEHR	EST	LA3304	6306	49°40'	6°41'	NIEDERWALD	FRST	MT0667	8212	47°44'	7°45'
NIEDERSEILBACHER WALD	FRST	M88310	5318	50°38'	8°46'	NIEDERWALD	FRST	MV6435	6917	49°04'	8°31'
NIEDERSELTERS	POPL	MA4576	5615	50°20'	8°14'	NIEDERWALD	FRST	MA9848	5919	50°05'	8°58'
NIEDERSETZEN	POPL	MB3241	5014	50°55'	8°02'	NIEDERWALD	FRST	MV4151	6715	49°12'	8°11'
NIEDERSGEGEN	POPL	LA0432	6003	49°54'	6°16'	NIEDERWALD	FRST	MT0865	8412	47°32'	7°47'
NIEDERSGR.	DTCH	NA7134	6025	49°57'	9°59'	NIEDERWALD	FRST	MV3909	7115	48°50'	8°10'
NIEDERSHAUSEN	POPL	MA4799	5415	50°32'	8°15'	NIEDERWALD	FRST	MV3913	7115	48°52'	8°10'
NIEDERSHEIDWEILER	POPL	LA5347	5907	50°03'	6°57'	NIEDERWALD	FRST	MU3199	7214	48°44'	8°04'
NIEDERSICKTE	POPL	PC1186	3729	52°13'	10°37'	NIEDERWALD	POPL	MB9130	5119	50°49'	8°52'
NIEDERSIENHOF	FARM	M80930	5112	50°49'	7°43'	NIEDERWALD	MDW	MU0932	7812	48°08'	7°47'
NIEDERSKOPF	MT	PT8872	8435	47°34'	11°30'	NIEDERWALD	FRST	MA2037	6013	49°59'	7°53'
NIEDERSOHREN	POPL	LA8032	6010	49°56'	7°20'	NIEDERWALD	AN	MV4524	7015	48°58'	8°15'
NIEDERSOHREN	POPL	LA8032	6009	49°56'	7°20'	NIEDERWALD	POPL	LC2114	4404	51°33'	6°25'
NIEDERSOHRENERHOF	FARM	LA8132	6010	49°56'	7°20'	NIEDERWALD	FRST	NA0551	5820	50°07'	9°04'
NIEDERSONTHOFEN	POPL	NT9276	8327	47°38'	10°13'	NIEDERWALD	FRST	LA6850	5908	50°05'	7°09'
NIEDERSONTHOFNER SEE	LAKE	NT9576	8327	47°38'	10°16'	NIEDERWALD	FRST	LA6949	5909	50°05'	7°10'
NIEDERSÜST	POPL	LV1699	6304	49°37'	6°27'	NIEDERWÄLDEN	POPL	NU4497	7223	48°43'	9°36'
NIEDERSPAY	POPL	MA0368	5711	50°15'	7°38'	NIEDERWÄLDER KOPF	RDGE	MV2176	6513	49°26'	7°55'
NIEDERSPROCKHÖVEL	POPL	L87892	4609	51°22'	7°15'	NIEDERWALDGRABEN	DTCH	MV3199	7214	48°44'	8°04'
NIEDERSTADE	FARM	MC1502	4512	51°28'	7°47'	NIEDERWALGERN	POPL	MB7820	5218	50°44'	8°41'
NIEDERSTADTFELD	POPL	LA4058	5806	50°09'	6°46'	NIEDERWALLMENACH	POPL	MA1557	5812	50°09'	7°49'
NIEDERSTANING	POPL	UQ3450	6842	49°11'	12°43'	NIEDERWALLUF	POPL	MA3942	5914	50°02'	8°09'
NIEDERSTAUFEN	POPL	NT6072	8324	47°36'	9°48'	NIEDERWALLUFER WALD	FRST	MA2551	5813	50°06'	7°57'
NIEDERSTE HÜLSBERG	EST	L88993	4610	51°23'	7°25'	NIEDERWALLUFER WALD	FRST	MA3845	5914	50°03'	8°08'
NIEDERSTE VORTH	FARM	L87589	4609	51°20'	7°13'	NIEDERWANGEN	POPL	NT6080	8324	47°40'	9°48'
NIEDERSTEUEM	POPL	LA2034	6005	49°56'	6°29'	NIEDERWASSER	POPL	MU4237	7815	48°11'	8°13'
NIEDERSTEUEM	POPL	LA2034	6004	49°56'	6°29'	NIEDERWEG	ROAD	MA3632	6014	49°56'	8°07'

NAME	DESIGNATION	GRID REF.	SHEET NO.	LAT.	LONG.	NAME	DESIGNATION	GRID REF.	SHEET NO.	LAT.	LONG.
NIEDERWEGSCHEID	POPL	VP0982	7448	48°35'	13°46'	NIEDLING	POPL	UP2312	8041	47°56'	12°38'
NIEDERWEID	AN	MV6085	6416	49°31'	8°27'	MILL	MB9740	5019	50°55'	8°58'	
NIEDERWEID	AN	MA3630	6014	49°55'	8°07'	NIEDRIGER HINTEROEICH	DAM	NE4229	2423	53°30'	9°38'
NIEDERWEIDE	AN	MA4225	6115	49°52'	8°11'	NIEDRINGHAUSEN	POPL	MC7592	3717	52°17'	8°38'
NIEDERWEIDE	FARM	NF2603	1822	54°10'	9°24'	NIEDWALD	FRST	PA1195	5420	50°30'	9°10'
NIEDERWEIDINGEN	POPL	LA1143	5904	50°01'	6°22'	NIEFANG	BLOG	PV7029	7033	48°59'	11°19'
NIEDERWEILER	POPL	MV4811	7115	48°51'	8°17'	NIEFELD	FARM	NF4951	1324	54°36'	9°46'
NIEDERWEILER	FARM	NT1497	8121	47°50'	9°11'	NIEFERN	POPL	MV8418	7018	48°55'	8°47'
NIEDERWEILER	POPL	NU3101	8122	47°52'	9°25'	NIEFERNBURG	RUIN	MV8418	7018	48°55'	8°47'
NIEDERWEILER	AN	NU4155	7623	48°21'	9°33'	NIEFERNERSTRASZLE	ROAD	MV8315	7118	48°53'	8°46'
NIEDERWEILER	POPL	LA1645	5904	50°02'	6°28'	NIEFERNHEIM	POPL	MV3899	6314	49°38'	8°08'
NIEDERWEILER	FARM	NT6289	8224	47°45'	9°50'	NIEGELHÖHE	HILL	UQ1145	6840	49°08'	12°25'
NIEDERWEILER	AN	NU8782	7427	48°35'	10°11'	NIEGELSHIDE	AN	MC3761	3914	52°00'	8°05'
NIEDERWEILER	POPL	LA2314	6205	49°45'	6°32'	NIEGELBERG	FRST	UQ4643	6843	49°07'	12°53'
NIEDERWEILER	POPL	NV7263	6625	49°19'	9°59'	NIEH-GR.	STRM	MD9986	2819	53°07'	8°59'
NIEDERWEILER	POPL	LA7630	6009	49°55'	7°16'	NIEHAGE	EST	MC9274	3819	52°07'	8°53'
NIEDERWEILER	AN	NT4173	8323	47°36'	9°33'	NIEHAUS	POPL	MC4484	3715	52°12'	8°11'
NIEDERWEIMAR	POPL	MB88023	5218	50°45'	8°43'	NIEHAUS	FARM	MC6383	3816	52°12'	8°28'
NIEDERWEIS	POPL	LA1727	6104	49°52'	6°27'	NIEHAUS	FARM	MC4373	3815	52°06'	8°10'
NIEDERWENINGEN	POPL	MT5361	8416	47°30'	8°23'	NIEHAUS	FARM	MD2803	3613	52°22'	7°56'
NIEDERWERBE-SCHIED	POPL	N80070	4820	51°11'	9°00'	NIEHAUS	FARM	MC2862	3913	52°00'	7°57'
NIEDERWERRN	POPL	NA8446	5927	50°04'	10°10'	NIEHAUS	FARM	MC2861	3913	52°00'	7°57'
NIEDERWERTH	ISL	MA0084	5511	50°24'	7°35'	NIEHAUS	FARM	MC5858	4016	51°58'	8°23'
NIEDERWERTH	POPL	MA0183	5611	50°23'	7°37'	NIEHAUS	FARM	MC2788	3713	52°14'	7°56'
NIEDERWETTER	POPL	MB8237	5118	50°53'	8°44'	NIEHAUS	FARM	MC6261	3916	52°00'	8°27'
NIEDERWETZ	POPL	MA6493	5516	50°29'	8°29'	NIEHEIM	AN	N81582	4721	51°17'	9°13'
NIEDERWETZ	POPL	MA6493	5517	50°29'	8°29'	NIEHEIM	PDPL	NC0739	4120	51°48'	9°06'
NIEDERWEYER	POPL	MA3489	5514	50°27'	8°04'	NIEHEIMER WALD	FRST	NC0538	4220	51°48'	9°04'
NIEDERWIES	AN	NT2793	8222	47°47'	9°22'	NIEHEIMER WALD	FRST	NC0338	4220	51°48'	9°02'
NIEDERWIES	FARM	PT3992	8231	47°46'	10°51'	NIEHEIMER WALD	FRST	NC0737	4220	51°47'	9°06'
NIEDERWIES	FARM	UN0483	8340	47°40'	12°23'	NIEHEIMER WARTE	SO	NC0838	4220	51°48'	9°07'
NIEDERWIES-8.	DICH	PT3992	8231	47°46'	10°51'	NIEHL	POPL	LB5750	5007	50°59'	6°58'
NIEDERWIESE	AN	MA3121	6114	49°50'	8°02'	NIEHL	POPL	LA1037	6004	49°57'	6°21'
NIEDERWIESE	MDW	MA7740	5918	50°01'	8°41'	NIEHNS	FARM	MC3365	3914	52°02'	8°01'
NIEDERWIESE	FRST	NV4490	6423	49°34'	9°37'	NIEHOF	FARM	PF2705	1831	54°11'	10°57'
NIEDERWIESE	MOW	MA6928	6017	49°54'	8°34'	NIEHOF	FARM	LC9162	3910	52°00'	7°25'
NIEDERWIESEN	MÜW	MU6915	8017	47°59'	8°35'	NIEHOF	FRST	PD0367	3029	52°57'	10°32'
NIEDERWIESEN	MDW	MU7314	8017	47°59'	8°38'	NIEHOF	FARM	MC4724	4315	51°40'	8°14'
NIEDERWIESEN	MOW	MU7111	8017	47°57'	8°37'	NIEHOFF	FARM	LC7984	3809	52°12'	7°14'
NIEDERWIESEN	MDW	NU3432	7822	48°08'	9°28'	NIEHOFF	FARM	MC0680	3811	52°10'	7°38'
NIEDERWIESEN	MDW	MA9125	6119	49°53'	8°52'	NIEHOFF	FARM	LD7322	3408	52°32'	7°08'
NIEDERWIESEN	MDW	MA8915	6219	49°47'	8°51'	NIEHOFF	FARM	LD7904	3609	52°22'	7°13'
NIEDERWIESEN	POPL	MA2609	6213	49°44'	7°58'	NIEHOFF	FARM	MC4537	4215	51°47'	8°12'
NIEDERWIESEN	MDW	MT5979	8316	47°40'	8°27'	NIEHOFF	FARM	LC9238	4210	51°47'	7°26'
NIEDERWIESEN	AN	MT5373	8316	47°36'	8°22'	NIEHOFF	FARM	LC6565	3908	52°01'	7°02'
NIEDERWIESEN	MDW	MA8058	5818	50°10'	8°43'	NIEHOFF	FARM	LC6863	3908	52°00'	7°05'
NIEDERWIESEN	MDW	MA7455	5817	50°09'	8°38'	NIEHOFF	FARM	LC7870	3909	52°04'	7°13'
NIEDERWIESEN SCHN.	ROAD	MA6705	6217	49°42'	8°32'	NIEHOFF	FARM	MC5169	3915	52°04'	8°17'
NIEDERWIHL	POPL	MT3074	8314	47°37'	8°04'	NIEHOFF	FARM	MC1445	4112	51°51'	7°45'
NIEDERWIL	AN	MT7375	8317	47°38'	8°38'	NIEHOFF, S. M.	MILL	MC3946	4114	51°52'	8°07'
NIEDERWINDEN	POPL	NV7453	6726	49°13'	10°01'	NIEHOLT	POPL	MD2852	3113	52°49'	7°56'
NIEDERWINDEN	POPL	MU2632	7814	48°08'	8°01'	NIEHOLTERMÜHLE	MILL	MD2752	3113	52°49'	7°55'
NIEDERWINKELN	FARM	UP3618	8042	48°00'	12°48'	NIEHÖRST	POPL	MC5556	4016	51°57'	8°21'
NIEDERWINKLING	POPL	UQ3817	7142	48°53'	12°47'	NIEHÖRSTER	FARM	MC4742	4115	51°50'	8°14'
NIEDERWINKLINGER DORFGR.	STRM	UQ3916	7142	48°53'	12°48'	NIEHÖRSTER	FARM	MC5355	4015	51°57'	8°19'
NIEDERWINZER	POPL	T88535	6938	49°02'	12°04'	NIEHUES	FARM	MC2245	4113	51°51'	7°52'
NIEDERWÜHR	POPL	PV9605	7236	48°46'	11°40'	NIEHUES	FARM	MC3947	4114	51°52'	8°07'
NIEDERWÜHREN	POPL	ND0900	3620	52°21'	9°08'	NIEHUES	FARM	MC0673	3811	52°06'	7°38'
NIEDERWÜRRESBACH	POPL	LA7915	6209	49°46'	7°19'	NIEHUES	FARM	LC8880	3810	52°09'	7°22'
NIEDERWÜRRESBACH	POPL	LA8014	6210	49°46'	7°20'	NIEHUES	FARM	LC9190	3710	52°15'	7°24'
NIEDERWURTMANN	FARM	MC4168	3914	52°04'	8°08'	NIEHUES	FARM	MC2366	3913	52°02'	7°53'
NIEDERWURMSHAM	FARM	UP0357	7640	48°20'	12°20'	NIEHUES	FARM	MC4436	4215	51°46'	8°11'
NIEDERZAUN	FARM	UP4951	7743	48°18'	12°58'	NIEHUES	FARM	LC7173	3908	52°05'	7°07'
NIEDERZELL	POPL	NA3575	5623	50°20'	9°29'	NIEHUES	FARM	LC6873	3908	52°05'	7°04'
NIEDERZEUHEIMER-M.	MILL	MA3291	5514	50°28'	8°02'	NIEHUES	FARM	LC7163	3908	52°00'	7°07'
NIEDERZEUHEIM	POPL	MA3191	5514	50°28'	8°02'	NIEHUES	FARM	LC7673	3909	52°06'	7°11'
NIEDERZIER	POPL	L82140	5104	50°53'	6°27'	NIEHUES	FARM	LC8271	3909	52°05'	7°17'
NIEDERZIERER WALD	FRST	L82440	5104	50°53'	6°30'	NIEHUES	FARM	MC1172	3912	52°05'	7°42'
NIEDERZIERER WALD	FRST	L82441	5105	50°54'	6°30'	NIEHUES	FARM	MC1366	3912	52°02'	7°44'
NIEDERZISSEN	POPL	LA7391	5509	50°27'	7°13'	NIEHUES	FARM	LC7561	4009	51°59'	7°11'
NIEDERZWEHREN	POPL	N83281	4722	51°17'	9°28'	NIEHUES	FARM	LC8551	4009	51°54'	7°20'
NIEDESH.PFAD	ROAD	MV5295	6316	49°36'	8°20'	NIEHUES	FARM	MC0759	4011	51°58'	7°39'
NIEDEGES-B.	STRM	MA5870	5716	50°17'	8°25'	NIEHUES	FARM	LC9854	4011	51°56'	7°31'
NIEDEGES-B.	STRM	MA5869	5716	50°16'	8°25'	NIEHUES	FARM	MC2455	4013	51°56'	7°53'
NIEDEGES-B.	STRM	MA5972	5616	50°18'	8°25'	NIEHUES	FARM	MC3257	4014	51°58'	8°01'
NIEDEHÖHE	FARM	L86281	4708	51°16'	7°01'	NIEHUES	FARM	LC9022	4310	51°38'	7°25'
NIEDHOLZ	FRST	N85141	5024	50°55'	9°44'	NIEHUES	FARM	MC1145	4112	51°51'	7°43'
NIEDICK	FARM	MC6359	4016	51°59'	8°28'	NIEHUES	FARM	MC2949	4113	51°53'	7°58'
NIEDICK	FARM	MC4461	3915	52°00'	8°11'	NIEHUESBERND	POPL	LC7687	3709	52°13'	7°11'
NIEDICKS-M.	MILL	MC7070	3917	52°05'	8°34'	NIEHUIS	FARM	MC2368	3913	52°03'	7°53'
NIEDIEKS-M.	MILL	MC6644	4117	51°51'	8°31'	NIEHUIS	POPL	MC3243	4114	51°50'	8°01'
NIEDING	FARM	NA5697	5424	50°31'	9°47'	NIEHUIS	FARM	MC4039	4114	51°48'	8°08'
NIEDINGEN	POPL	MT3485	8214	47°43'	8°07'	NIEHUIS	FARM	MC3130	4214	51°43'	8°00'
NIEOLENBOHL	AN	MU8103	8118	47°53'	8°45'	NIEHUIS	FARM	LC5339	4207	51°47'	6°52'

NAME	DESIG-NATION	GRID REF.	SHEET NO.	LAT.	LONG.	NAME	DESIG-NATION	GRID REF.	SHEET NO.	LAT.	LONG.
NIEHUS	FARM	LC5850	4107	51°53'	6°56'	NIENBURGER STADTWALD	FRST	ND1731	3321	52°38'	9°15'
NIEHUS	FARM	LC9760	4011	51°59'	7°30'	NIENBURGERBRUCH	FARM	ND1227	3421	52°36'	9°11'
NIEHÜSEN	FARM	MD8903	3619	52°23'	8°50'	NIENBÜTTEL	POPL	NE2787	1922	54°02'	9°25'
NIEHÜSER	FARM	MC0669	3911	52°04'	7°38'	NIENBÜTTEL	EST	ND9781	2928	53°04'	10°27'
NIEHÜSER	FARM	MC3438	4214	51°47'	8°02'	NIENDEEL	FARM	NE9268	2128	53°51'	10°24'
NIEHÜSER	FARM	MC0847	4111	51°52'	7°40'	NIENDERUP	FARM	LC8553	4010	51°55'	7°20'
NIEHUUS	FARM	NF4962	1224	54°42'	9°46'	NIENDICKER	FARM	MC2586	3713	52°13'	7°54'
NIEHUUS	POPL	NF2475	1122	54°49'	9°22'	NIENDIECK	FARM	NE0759	2220	53°47'	9°07'
NIEHUUS	FARM	MF9119	1619	54°19'	8°52'	NIENDIECKSHROK	FRST	PF1402	1830	54°09'	10°45'
NIEHUUSFELD	FARM	NF2576	1122	54°50'	9°23'	NIENDORF	POPL	PE2608	2631	53°18'	10°53'
NIEHUUSSEE	LAKE	NF2475	1122	54°49'	9°22'	NIENDORF	POPL	PD3158	3131	52°51'	10°57'
NIEKBACH	VAL	NB5343	5024	50°56'	9°45'	NIENDORF	POPL	PD3912	3532	52°26'	11°03'
NIEKOPF	MT	NB5394	4515	51°24'	8°19'	NIENDORF	FARM	PD3673	3032	52°59'	11°02'
NIEKOPPEL	AN	NF9925	1629	54°22'	10°31'	NIENDORF	POPL	PD0091	2829	53°09'	10°30'
NIEKOPPEL	FRST	NE9048	2328	53°40'	10°22'	NIENDORF	POPL	PE0638	2429	53°35'	10°36'
NIELAND	FARM	LB8686	4610	51°19'	7°22'	NIENDORF	POPL	NE6241	2325	53°37'	9°56'
NIELAND	FARM	LC7660	4009	51°59'	7°11'	NIENDORF	POPL	PE1984	2030	53°59'	10°49'
NIELANDE	FARM	LC8879	4610	51°21'	7°23'	NIENDORF	POPL	PE2084	2031	53°59'	10°50'
NIELANDER	FARM	MC5346	4115	51°52'	8°19'	NIENDORF	POPL	PE0752	2229	53°42'	10°47'
NIELANDER	FARM	MC4253	4015	51°55'	8°10'	NIENDORF	POPL	NF4336	1533	54°28'	9°40'
NIELÄNDER	FARM	MC4261	3914	52°00'	8°10'	NIENDORF	POPL	PE2464	2131	53°49'	10°53'
NIELOCH	DTCH	MF8744	1418	54°33'	8°48'	NIENDORF	POPL	PE0566	2129	53°50'	10°36'
NIELSTEIN	MT	NB3802	5414	50°34'	8°07'	NIENDORF	POPL	PE0075	2029	53°55'	10°31'
NIEMANDSBERG	AN	MV8821	7017	48°56'	8°34'	NIENDORF	POPL	LC5009	4407	51°31'	6°50'
NIEMANDSBICHL	FARM	QT0691	8236	47°44'	11°45'	NIENDORF / A. SCHAALSEE /	POPL	PE2746	2331	53°39'	10°55'
NIEMANDSBOL	FRST	NU0344	7720	48°15'	9°02'	NIENDORF I	POPL	PD0986	2829	53°07'	10°38'
NIEMANDSFREUND	POPL	NT5885	8224	47°43'	9°46'	NIENDORF II	POPL	PD0565	3029	52°55'	10°34'
NIEMANDSHOLZ	FRST	MT7073	8317	47°47'	8°36'	NIENDORFER B.	HILL	PD0665	3029	52°55'	10°35'
NIEMANN	FARM	MC2045	4113	51°51'	7°50'	NIENDORFER BINNENSEE	LAKE	PE2846	2331	53°39'	10°56'
NIEMANN	FARM	MD2221	3413	52°32'	7°51'	NIENDORFER FORST	FRST	PD6673	3034	52°59'	11°28'
NIEMANN	FARM	MC6574	3816	52°07'	8°29'	NIENDORFER GEHEGE	FRST	NE6140	2325	53°36'	9°55'
NIEMANN	FARM	MC7253	4017	51°56'	8°35'	NIENDORFER MOOR	MRSH	NE6445	2325	53°39'	9°58'
NIEMANN	FARM	MC5051	4015	51°54'	8°16'	NIENGRABEN	POPL	ND2305	3622	52°24'	9°20'
NIEMANN	FARM	MC6159	4016	51°59'	8°26'	NIENGRABENER WIESEN	MDW	ND2204	3621	52°23'	9°19'
NIEMANN	FARM	MC6855	4017	51°57'	8°32'	NIENHAGEN	POPL	PF2604	1831	54°10'	10°56'
NIEMANN	FARM	MC3186	3713	52°13'	7°59'	NIENHAGEN	POPL	NC5729	4224	51°42'	9°49'
NIEMANN	FARM	MD4303	3615	52°22'	8°10'	NIENHAGEN	POPL	ND7423	3426	52°33'	10°05'
NIEMANN	FARM	MC1468	3912	52°03'	7°45'	NIENHAGEN	POPL	ND3639	3223	52°42'	9°32'
NIEMANN	FARM	LC8854	4010	51°55'	7°22'	NIENHAGEN	POPL	MC8756	4018	51°57'	8°49'
NIEMANN	FARM	MC5054	4015	51°56'	8°16'	NIENHAGEN	POPL	MC7784	3918	52°02'	8°40'
NIEMANN	FARM	MC3760	4014	51°59'	8°05'	NIENHAGEN	POPL	NC7867	3926	52°03'	10°08'
NIEMANN	FARM	MC2957	4013	51°57'	7°58'	NIENHAGEN	POPL	NB4688	4623	51°20'	9°40'
NIEMANN	FARM	MC2757	4013	51°57'	7°56'	NIENHAGEN	AN	ND3440	3223	52°42'	9°30'
NIEMANN	FARM	MC5771	3916	52°05'	8°22'	NIENHAUS	FARM	LC5445	4107	51°50'	6°53'
NIEMANNBRUCH	FARM	ND0146	3220	52°46'	9°01'	NIENHAUS	POPL	MD8154	3118	52°50'	8°43'
NIEMARK	EST	PE0862	2129	53°48'	10°38'	NIENHAUS	FARM	LC5468	3907	52°03'	6°52'
NIEME	STRM	NC4908	4424	51°31'	9°43'	NIENHAUS	FARM	LC6427	4308	51°41'	7°02'
NIEME	STRM	NC4510	4423	51°32'	9°39'	NIENHAUSEN	FARM	MD4523	3415	52°33'	8°11'
NIEMEIER	FARM	MC8462	3818	52°11'	8°46'	NIENHAUSEN	POPL	LC6508	4408	51°30'	7°03'
NIEMEIER	FARM	MC7879	3818	52°10'	8°41'	NIENHEGE	FRST	NE8829	2428	53°30'	10°20'
NIEMEIER	FARM	MC5067	3915	52°03'	8°16'	NIENHOF	FARM	NE4789	1924	54°03'	9°43'
NIEMEIER	FARM	MC5568	3916	52°04'	8°20'	NIENHOF	POPL	ND8923	3427	52°33'	10°19'
NIEMER	FARM	LC9890	3711	52°15'	7°31'	NIENHOF	FARM	LE7026	2508	53°28'	7°02'
NIEMER	AN	LC7834	4209	51°45'	7°14'	NIENHOF	FARM	MF8381	1118	54°52'	8°44'
NIEMERG	FARM	MC3467	3914	52°03'	8°02'	NIENHÖFEN	POPL	NE5341	2324	53°37'	9°48'
NIEMERSTEIN	ROCK	NB9875	4719	51°14'	8°58'	NIENHORST	FARM	MC5459	4016	51°59'	8°20'
NIEMEYER	FARM	MC4285	3714	52°13'	8°09'	NIENHÜSEN	EST	PE0464	2129	53°49'	10°35'
NIEMEYER	FARM	MC3377	3814	52°08'	8°01'	NIENJAHN	POPL	NE4190	1923	54°03'	9°38'
NIEMEYER	FARM	MC4076	3814	52°08'	8°07'	NIENKAMP	AN	NF8824	1628	54°21'	10°21'
NIEMEYER	FARM	MD6118	3416	52°31'	8°26'	NIENKAMP	FARM	MC2598	3613	52°20'	7°54'
NIEMEYER	FARM	MC2396	3613	52°18'	7°52'	NIENKÄMPER	FARM	MC5334	4215	51°45'	8°19'
NIEMEYER	FARM	MC7171	3917	52°05'	8°35'	NIENKÄMPERSHOF	FARM	LC3036	4205	51°45'	6°32'
NIEMEYER	FARM	MC7568	3917	52°04'	8°38'	NIENKATTBEK	POPL	NF4607	1724	54°12'	9°43'
NIEMEYER	FARM	MC5368	3915	52°04'	8°19'	NIENKEMPER	FARM	LC8257	4009	51°57'	7°17'
NIEMEYERS ZGL.	KILLN	NC3310	4422	51°32'	9°29'	NIENKOPEROEICH PIEPE	POPL	NE5127	2524	53°29'	9°46'
NIEMÖLLER	FARM	MC6359	4016	51°59'	8°28'	NIENNOVER	POPL	NC3625	4323	51°40'	9°31'
NIEMÖLLER	FARM	MC5950	4016	51°54'	8°24'	NIENRADE	POPL	PF2207	1831	54°12'	10°52'
NIEMÖLLER	FARM	MC1055	4012	51°56'	7°41'	NIENRADE	FARM	NF3603	1823	54°10'	9°33'
NIENABER	FARM	MC4244	4114	51°51'	8°10'	NIENRODE	EST	PC0068	3928	52°03'	10°28'
NIENAU	FARM	LC8561	4009	51°59'	7°20'	NIENS	FARM	ME5538	2415	53°35'	8°19'
NIENBERGE	POPL	MC0162	3911	52°00'	7°34'	NIENSER DEICHSTRICH	FARM	ME5638	2416	53°35'	8°20'
NIENBERGE	POPL	MC0162	4011	52°00'	7°34'	NIENSTÄUT	POPL	NC1193	3721	52°17'	9°10'
NIENBERGER-B.	STRM	MC0162	3911	52°00'	7°34'	NIENSTÄUT-WACKERFELD	POPL	NC1194	3721	52°18'	9°10'
NIENBORG	POPL	LC7077	3808	52°08'	7°06'	NIENSTÄUT-WACKERFELD	POPL	NC1193	3720	52°17'	9°10'
NIENBORG	FARM	MC1965	3912	52°02'	7°49'	NIENSTEDT	POPL	NC3089	3722	52°15'	9°26'
NIENBORSTEL	POPL	NE4099	1823	54°08'	9°37'	NIENSTEDT	POPL	NC8033	4227	51°44'	10°10'
NIENBRÜGGE	POPL	NF6923	1626	54°21'	10°04'	NIENSTEDT	POPL	NC4033	4226	51°44'	10°10'
NIENBRÜGGE	POPL	ND1504	3621	52°23'	9°13'	NIENSTEDT	POPL	MD8859	3118	52°53'	8°49'
NIENBURG	POPL	MC7081	3817	52°11'	8°34'	NIENSTEDT	POPL	MD8349	3218	52°47'	8°45'
NIENBURG	POPL	ND1432	3321	52°38'	9°13'	NIENSTEDT	POPL	NC5969	3925	52°04'	9°52'
NIENBURG	HILL	NC1961	3921	52°00'	9°17'	NIENSTEDTAL	POPL	NE5534	2425	53°33'	9°50'
NIENBURGER BRUCH	FRST	ND1427	3421	52°36'	9°13'	NIENTHAL	FAM	PF0118	1629	54°18'	10°33'
NIENBURGER BRUCH	FRST	ND1428	3321	52°36'	9°13'	NIENTIECH	FARM	MC1162	3912	52°00'	7°42'
NIENBURGER MUOR	MRSH	ND1732	3321	52°38'	9°15'	NIENTIET	FARM	MC5587	3716	52°14'	8°20'

NAME	DESIGNATION	GRU REF.	SHEET NO.	LAT.	LONG.	NAME	DESIGNATION	GRU REF.	SHEET NO.	LAT.	LONG.
NIENWALDE	POPL	P06776	2934	53°00'	11°29'	NIERSTEIN	FRST	MA0335	6011	49°58'	7°39'
NIENWALDER FORST	FRST	P06774	3035	52°59'	11°29'	NIERSTEIN	FARM	KB9133	5102	50°49'	6°02'
NIENWEDEL	POPL	P03889	2832	53°08'	11°04'	NIERSTEIN	POPL	MA5224	6115	49°52'	8°20'
NIENWENHAGEN	POPL	K89143	5002	50°54'	6°02'	NIERSTEIN	POPL	MA5224	6116	49°52'	8°20'
NIENWIJESSEN	MRSH	NE6675	2026	53°55'	10°00'	NIERSTEINER WARTE	SITE	MA5125	6115	49°52'	8°19'
NIENWOHL	FARM	NF8908	1728	54°13'	10°22'	NIERSTENHOLZ	FRST	MC0126	4311	51°41'	7°34'
NIENWOHL	POPL	NE7860	2227	53°47'	10°11'	NIERSTRASS	POPL	KB9450	5002	50°58'	6°04'
NIENWOHLDE	POPL	P00556	3129	52°51'	10°34'	NIERSTASS	POPL	PV8973	6635	49°23'	11°36'
NIENWOHLDER MOOR	MRSH	NE7861	2227	53°47'	10°11'	NIERSTASS	BLDG	TQ9969	6639	49°20'	12°14'
NIENZE	STRM	MB8460	4918	51°05'	8°46'	NIERSTASS	FRST	TQ9968	6639	49°20'	12°14'
NIENZE	STRM	MB8559	4918	51°05'	8°47'	NIERSTASS	FARM	QV0343	6836	49°06'	11°47'
NIEP	POPL	L82998	4505	51°24'	6°32'	NIERSTASS	POPL	UQ1279	6540	49°26'	12°25'
NIEP	POPL	L82996	4605	51°23'	6°32'	NIERSTASS	POPL	UQ4255	6743	49°14'	12°50'
NIEP KUHLEN	POND	L82897	4505	51°24'	6°32'	NIERSTASS	STRM	NV4837	6923	49°05'	9°40'
NIEP-GR.	STRM	LC3413	4405	51°33'	6°37'	NIERSBACH	POPL	TN9799	8139	47°49'	12°17'
NIEPEN	FARM	L86482	4708	51°16'	7°00'	NIERSBERG	POPL	TP8438	7838	48°09'	12°05'
NIEPERFIZ	POPL	P02591	2831	53°09'	10°52'	NIERSBERG	FARM	UP8394	7346	48°41'	13°25'
NIEPHAUERFELD	POPL	LC3006	4505	51°29'	6°33'	NIESE	STRM	NC0950	4020	51°54'	9°08'
NIEPHAUHOF	FARM	LC3106	4505	51°29'	6°34'	NIESE	STRM	NC0949	4120	51°53'	9°08'
NIEPKUHLEN	STRM	L83095	4605	51°23'	6°34'	NIESE	STRM	NC1246	4121	51°52'	9°10'
NIEPMANNSHOF	FARM	LC2906	4505	51°29'	6°32'	NIESE	POPL	NC2045	4121	51°51'	9°17'
NIEPS	FARM	P03239	3331	52°41'	10°57'	NIESE	STRM	NC1545	4121	51°51'	9°13'
NIEPSCHEN	FARM	LC2801	4505	51°26'	6°32'	NIESE-B.	STRM	NC2145	4121	51°51'	9°18'
NIEPSCHENHOF	FARM	LC3208	4405	51°30'	6°35'	NIESE-B.	STRM	NC1745	4121	51°51'	9°15'
NIER-B.	STRM	MB5586	4616	51°19'	8°21'	NIESEN	POPL	NC0919	4320	51°37'	9°08'
NIER-B.	STRM	MB5584	4616	51°18'	8°21'	NIESEN-B.	HILL	LA2066	5704	50°13'	6°29'
NIERAND	FARM	QV0520	7036	48°54'	11°48'	NIESEN-B.	POPL	MC8431	4218	51°44'	8°46'
NIERAZ	POPL	NT6082	8324	47°41'	9°48'	NIESEN-M.	MILL	NC0919	4320	51°37'	9°08'
NIERAZBAD	FARM	NT6083	8324	47°42'	9°48'	NIESGAU	FARM	UP1416	8041	47°58'	12°31'
NIERAZER GEGENO	AN	NT6183	8324	47°42'	9°49'	NIESGRAU	POPL	NF5266	1224	54°44'	9°49'
NIERBÄCHL	STRM	U03571	6642	49°22'	12°44'	NIESGRAUGAARD	FARM	NF5266	1224	54°44'	9°49'
NIERCHEN	AN	L81231	5104	50°48'	6°20'	NIESIEPEN	DTCH	MB5395	4515	51°24'	8°19'
NIERDR.	WELL	NV1259	6721	49°17'	9°10'	NIESIG	POPL	NB4803	5424	50°35'	9°41'
NIEREN-B.	STRM	MC4782	3815	52°11'	8°14'	NIESING	FARM	LC7790	3709	52°15'	7°12'
NIEREN-B.	MT	NC2720	4322	51°38'	9°23'	NIESITZ	POPL	NV8704	7227	48°47'	10°11'
NIERENBERG	MT	U02030	7041	49°00'	12°32'	NIESMANN	FARM	LC9880	3811	52°10'	7°31'
NIERENBRUCH-GR.	DTCH	MD2304	3613	52°24'	7°52'	NIESMANN	FARM	MC2337	4213	51°47'	7°53'
NIERENBURG	POPL	MC1897	3612	52°19'	7°48'	NIESMANN	FARM	MC1366	3912	52°02'	7°44'
NIERENHOF	EST	L83870	4806	51°09'	6°41'	NIESMÜHLE	MILL	MA0688	5512	50°26'	7°41'
NIERENHUF	POPL	L87092	4608	51°22'	7°08'	NIESS-M.	MILL	NB0376	4720	51°14'	9°02'
NIERENTAL	AN	MA0779	5612	50°21'	7°41'	NIESS	FARM	MC1271	3912	52°05'	7°43'
NIERENTROP	POPL	MB4775	4715	51°13'	8°14'	NIESS	FARM	MC3169	3914	52°04'	7°59'
NIERENWIJESSEN	MDW	M02405	3613	52°23'	7°53'	NIESS	FARM	L82587	4604	51°18'	6°29'
NIERFELD	POPL	L82203	5405	50°33'	6°29'	NIESSING	FARM	LC5038	4207	51°46'	6°50'
NIERFELD	POPL	L82204	5404	50°34'	6°29'	NIESSLE	FARM	MU6758	7617	48°22'	8°33'
NIERFISCHER	FARM	MC0021	4311	51°38'	7°34'	NIESSLING	MT	MA0984	5512	50°24'	7°43'
NIERHOF	FARM	MB1862	4813	51°06'	7°50'	NIESTE	POPL	NB4685	4624	51°19'	9°40'
NIERHOVEN	FARM	L81157	4903	51°02'	6°18'	NIESTE	STRM	NB4784	4624	51°18'	9°40'
NIERHOVERHOF	FARM	L81966	4804	51°07'	6°25'	NIESTE	STRM	NB4683	4624	51°18'	9°40'
NIERHÜSEN	POPL	M05111	3515	52°27'	8°17'	NIESTE	STRM	NB4186	4623	51°19'	9°35'
NIERKAMP	FARM	L85698	4507	51°25'	6°56'	NIESTE	STRM	NB4585	4623	51°19'	9°39'
NIERKAMP	FARM	MC3267	3914	52°03'	8°01'	NIESTE	STRM	NB3984	4623	51°18'	9°34'
NIERMANN	FARM	MC3785	3714	52°13'	8°05'	NIESTE	STRM	NB5282	4724	51°17'	9°45'
NIERMANN	FARM	MC4690	3715	52°15'	8°13'	NIESTEUT	POPL	PD3783	2932	53°05'	11°03'
NIERMANN	FARM	MC6482	3816	52°11'	8°28'	NIESTEN	POPL	PA6149	5933	50°04'	11°15'
NIERMANN	FARM	MC0795	3611	52°18'	7°38'	NIESTER FORST	FRST	NB5084	4624	51°18'	9°43'
NIERMANN	FARM	MC2872	3913	52°06'	7°57'	NIESTER FORST	FRST	NB5083	4724	51°18'	9°43'
NIERMANN	FARM	MC2970	3913	52°05'	7°58'	NIESTERT	FARM	MC1743	4112	51°50'	7°48'
NIERMANN	POPL	LC6506	4508	51°29'	7°04'	NIESTWIJESSEN	MDW	MV7909	7118	48°50'	8°43'
NIERMANN	FARM	MC5882	3816	52°11'	8°23'	NIETENHAUSEN	FARM	PU9788	7336	48°37'	11°40'
NIERMANN	FARM	MC1585	3712	52°12'	7°46'	NIETENTAL	VAL	MT5996	8116	47°49'	8°27'
NIERMANN	FARM	MC2620	4313	51°38'	7°56'	NIETENTAL	VAL	MU8756	7618	48°21'	8°49'
NIERMÖLLER	POPL	MC8365	3918	52°02'	8°45'	NIETERSHOF	FARM	LC8615	4410	51°34'	7°21'
NIERNSDORF	POPL	PJ8668	7535	48°26'	11°31'	NIETFELD	FARM	MD3930	3314	52°37'	8°06'
NIERNTHAL-K.	MT	UN4683	8343	47°41'	12°57'	NIETHEIM	POPL	NV8801	7227	48°45'	10°12'
NIERS	STRM	LC0529	4303	51°41'	6°11'	NIETUS	FARM	L81696	4604	51°23'	6°22'
NIERS	STRM	L81864	4804	51°06'	6°24'	NIEUKERK	POPL	LC1704	4504	51°27'	6°22'
NIERS	STRM	L82168	4804	51°08'	6°26'	NIEUKERKERBRUCH	AN	LC1603	4504	51°27'	6°21'
NIERS	STRM	L81598	4504	51°24'	6°20'	NIEUW ANNENDAALSBOSCH	FRST	KB9165	4802	51°06'	6°01'
NIERS	STRM	L82281	4704	51°15'	6°27'	NIEUW ANNENDAALSBOSCH	FRST	KB9065	4902	51°06'	6°00'
NIERS	STRM	L82476	4704	51°12'	6°29'	NIEUW-DENTGENBAG	FARM	KB9139	5102	50°52'	6°02'
NIERS	STRM	L81596	4604	51°23'	6°20'	NIEUWENHOF	FARM	KB9246	5002	50°56'	6°02'
NIERS-GR.	STRM	LC1501	4504	51°26'	6°20'	NIEUWENHOF	FARM	KB9279	4702	51°13'	6°01'
NIERS-GR.	STRM	L81698	4504	51°24'	6°21'	NIEUWENHOF	POPL	KB9337	5102	50°51'	6°04'
NIERSBACH	POPL	LA3834	6006	49°56'	6°44'	NIEVELTZ	FARM	PD2178	2930	53°02'	10°49'
NIERSCH	FRST	LA2324	6105	49°50'	6°32'	NIEVELSTEINS HS.	BLOG	L81829	5204	50°47'	6°25'
NIERSCHIED	POPL	LC9815	4411	51°35'	7°32'	NIEVENBERG	FARM	L85578	4707	51°14'	6°55'
NIERSCHLAG	FRST	PV7396	6434	49°35'	11°23'	NIEVENHEIM	POPL	L84465	4806	51°07'	6°46'
NIERSOOMMER-M.	MILL	L81695	4604	51°23'	6°22'	NIEVERGELDER SCHN.	ROAD	MV6398	6316	49°38'	8°29'
NIERSSEN	FARM	LC1812	4404	51°32'	6°23'	NIEVERGELDER-SCHN.	ROAD	MV6498	6317	49°38'	8°30'
NIERSEN-B.	HILL	LC2809	4405	51°30'	6°31'	NIEVERHOF	FARM	L82576	4705	51°12'	6°29'
NIERSHOFF	FARM	L81594	4604	51°22'	6°20'	NIEVERN	POPL	MA0677	5612	50°20'	7°41'
NIERSMANN	FARM	LC1021	4303	51°36'	6°16'	NIEVERNERHÜTTE	MILL	MA0576	5612	50°20'	7°40'
NIERST	POPL	L84087	4606	51°19'	6°42'	NIEVOLHAGEN	FRST	PC4696	3632	52°18'	11°08'

NAME	DESIGNATION	GRID REF.	SHEET NO.	LAT.	LONG.	NAME	DESIGNATION	GRID REF.	SHEET NO.	LAT.	LONG.
NIEWALD	POPL	MC8957	4019	51°58'	8°50'	NIMS	STRM	LA2041	6004	50°00'	6°29'
NIEWEDDE	FARM	M04007	3514	52°25'	8°07'	NIMS	STRM	LA2036	6004	49°57'	6°29'
NIEWEDDE	POPL	MD4206	3514	52°24'	8°09'	NIMS	STRM	LA1732	6004	49°55'	6°27'
NIEWEG	FARM	MC4688	3715	52°14'	8°13'	NIMS	STRM	LA2038	6005	49°58'	6°29'
NIEWESEN	AN	MV5643	6816	49°08'	8°24'	NIMS	STRM	LA1730	6104	49°54'	6°27'
NIEWÖHNER	FARM	MC6756	4017	51°57'	8°31'	NIMS	STRM	LA1728	6104	49°53'	6°27'
NIFGEN	AN	MA2122	6113	49°51'	7°54'	NIMS	STRM	LA1862	5804	50°11'	6°27'
NIGELSEIGE	DTCH	UQ9121	7047	48°56'	13°31'	NIMS	STRM	LA1858	5804	50°09'	6°27'
NIGERL	FRST	UR1736	6040	49°57'	12°27'	NIMS-B.	STRM	LA1865	5704	50°12'	6°27'
NIGGEDAM	FARM	MC2677	3813	52°08'	7°55'	NIMVORGUT	POPL	U03682	6542	49°28'	12°44'
NIGGEL	FARM	NT5587	8224	47°44'	9°44'	NIMWEGER HEIDE	FRST	LA4983	5007	50°23'	6°53'
NIGGELBÜHL	AN	NT5587	8224	47°44'	9°44'	NINABER	FARM	MC6378	3816	52°09'	8°28'
NIGGELN	POPL	PT8575	8334	47°36'	11°28'	NINDORF	POPL	NE0793	1920	54°05'	9°07'
NIGGELSMOAR	AN	K89356	4902	51°01'	6°03'	NINDORF	POPL	NE2702	2722	53°16'	9°24'
NIGGEMEIER	FARM	MC5834	4216	51°45'	8°23'	NINDORF	POPL	UP4998	7243	48°43'	12°57'
NIGGENBECK	FRST	M88670	4818	51°11'	8°48'	NINDORF	POPL	NE4598	1824	54°08'	9°41'
NIGGENBÜLLING	POPL	M80083	4711	51°17'	7°34'	NINDORF	POPL	ND0555	3125	52°50'	9°58'
NIGGENHUS	FARM	MC2573	3813	52°06'	7°55'	NINDORF	POPL	NE4318	2523	53°25'	9°39'
NIGGES	FARM	MC2030	4213	51°43'	7°50'	NINDORF	POPL	ND6899	2726	53°14'	10°01'
NIGGEWEG	FARM	MC6941	4117	51°49'	8°33'	NINDORF	POPL	ND1569	3021	52°58'	9°13'
NIGGL-A.	BLDG	PT8887	8235	47°42'	11°31'	NINDORF	POPL	NO3671	3023	52°54'	9°32'
NIGGLHOF	FARM	FU5121	7932	48°01'	11°02'	NINDORF	POPL	PE1603	2730	53°16'	10°44'
NIKLAS	FARM	NU6820	7925	48°02'	9°55'	NINDORF	POPL	NE0641	2320	53°37'	9°05'
NIKLAS-KR.	SHR	NA3036	6022	49°58'	9°25'	NINDORF	POPL	NE2353	2222	53°43'	9°21'
NIKLASHAAG	POPL	UP0059	7639	48°21'	12°18'	NINDORF	POPL	UP5568	7544	48°27'	13°02'
NIKLASHAUSEN	POPL	NA4406	6223	49°42'	9°37'	NINDORFER FLETH	CNAL	NE2252	2222	53°43'	9°20'
NIKLASKAMMER	FRST	NA3858	5823	50°10'	9°32'	NINDORFER GR.	DTCH	UP4998	7243	48°43'	12°57'
NIKLASNOCK-HOLZST.	BLDG	UP2894	8242	47°47'	12°42'	NINDORFER HOLZ	AN	ND3772	3023	53°00'	9°33'
NIKLASREUTH	POPL	QT1896	8237	47°47'	11°55'	NINDORFER SCHIFFSSTELLE	DOCK	NU1040	2320	53°36'	9°09'
NIKLASSEE	POND	NU5117	7924	48°00'	9°41'	NINDORFERMOOR	AN	NE2151	2221	53°42'	9°19'
NIKOLAS H.	BLDG	MU4666	7515	48°27'	8°16'	NINGELSBRUCH	FRST	LA6325	6108	49°52'	7°05'
NIKOLAUS KAP.	CHCH	MU8029	7818	48°07'	8°44'	NINIVE	FARM	ME6134	2416	53°33'	8°25'
NIKOLAUS KAPELLE	CHCH	NU7356	7625	48°21'	9°59'	NINIVE	FARM	ME3736	2414	53°34'	8°03'
NIKOLAUS KP.	CHCH	PA5313	6232	49°45'	11°07'	NINKOP	AN	NE5329	2424	53°30'	9°48'
NIKOLAUS-B.	HILL	M87921	5218	50°44'	8°42'	NINKOPER UND NEUENFELDER MOOR	AN	NE5226	2524	53°29'	9°47'
NIKOLAUS-B.	HILL	LA7584	5609	50°24'	7°14'	NINKOPERURT	POPL	NE5130	2424	53°31'	9°46'
NIKOLAUS-B.	STRM	UR2033	6040	49°55'	12°29'	NINNING	FARM	MC3242	4114	51°49'	8°01'
NIKOLAUS-B.	STRM	UR1831	6040	49°54'	12°28'	NIOBE ULNKM.	MONU	PF3943	1432	54°31'	11°09'
NIKOLAUS-M.	MILL	M88149	5018	50°59'	8°44'	NIPPE	POPL	N86733	5125	50°51'	9°57'
NIKOLAUS-T.	VAL	MV2479	6513	49°27'	7°57'	NIPPELSKUPPE	MT	NA4493	5523	50°29'	9°37'
NIKOLAUSBERG	POPL	NC6712	4425	51°33'	9°58'	NIPPELSKUPPE	HILL	NA4594	5423	50°30'	9°38'
NIKOLAUSBERG	MT	NA6514	6225	49°46'	9°54'	NIPPENBURG	EST	NV0412	7120	48°52'	9°03'
NIKOLAUSBERGER WARTE	TWR	NC6914	4425	51°34'	10°00'	NIPPENBURGER	AN	NV0703	7220	48°47'	9°00'
NIKOLAUSBERGER WALD	FRST	NC6915	4426	51°35'	10°00'	NIPPENBURGER WALD	FRST	NV0311	7120	48°51'	9°02'
NIKOLAUSBÜHL	MDW	MT7982	8318	47°41'	8°43'	NIPPES	POPL	LB5748	5007	50°58'	6°58'
NIKOLAUSDORF	POPL	MD3771	3014	52°59'	8°04'	NIPPEZIPPEN	HILL	N86732	5125	50°50'	9°57'
NIKOLAUSHALOE	FRST	NU8310	7126	48°50'	10°08'	NIPSHAGEN	FARM	LB5992	4607	51°22'	6°58'
NIKOLAUSHÖHLE	CAVE	NU1536	7821	48°11'	9°12'	NIPSHAGEN	FARM	LB7188	4608	51°20'	7°09'
NIKOLAUSHÖLZLE	AN	NU2424	7921	48°04'	9°19'	NIRDUMER ALTEDEICH	FARM	LE8027	2509	53°29'	7°11'
NIKOLAUSHORNE	POPL	ME6226	2516	53°29'	8°26'	NIRM	FARM	K89930	5202	50°47'	6°09'
NIKOLAUSKAPELLE	CHCH	MT4383	8215	47°42'	8°14'	NIRM	POPL	LB0154	4903	51°00'	6°10'
NIKOLAUSKLINGE	AN	NV0070	6620	49°23'	9°00'	NIRNHARTING	POPL	UP3209	8042	47°55'	12°45'
NIKOLAUSLAY	ROCK	LA0926	6104	49°51'	6°20'	NIRSCHING	POPL	UP9294	7347	48°41'	13°32'
NIKOLAUSREUTE	AN	MT6192	8216	47°47'	8°29'	NIRSCHLAKOFEN	POPL	TP9760	7439	48°32'	12°15'
NIKOLAUSWALD	FRST	MT0391	8212	47°46'	7°43'	NIRWANA	BLDG	PT8891	8235	47°45'	11°31'
NIKOLAUSWOG	POND	MV1256	6712	49°15'	7°47'	NISHOFF	FARM	MC0595	3611	52°18'	7°37'
NILAND	AN	PF0424	1629	54°21'	10°36'	NISPEN	HILL	M87331	5117	50°50'	8°37'
NILGENFELD	FRST	N82303	5422	50°35'	9°19'	NISPEN	POPL	K89113	5302	50°38'	6°02'
NILGÉS-KPF.	HILL	MA0874	5612	50°19'	7°43'	NISSE	FARM	UP4062	7643	48°23'	12°50'
NILKHEIMER HOF	EST	NA0833	6020	49°57'	9°07'	NISSE	STRM	NC8800	4527	51°27'	10°16'
NILL	FRST	MU3554	7614	48°20'	8°07'	NISSEL-B.	STRM	NO3671	3023	52°59'	9°34'
NILL	MT	MU3554	7614	48°20'	8°08'	NISSELSBACH	FARM	PU5666	7532	48°26'	11°07'
NILL	AN	MA2719	6113	49°49'	7°59'	NISSENSHORN	BLDG	MV9156	1319	54°39'	8°52'
NILL-KPF.	MT	M84304	5415	50°35'	8°12'	NISSESBURREN	FRST	NU5148	7724	48°17'	9°41'
NILLABERG	HILL	MU6166	7516	48°27'	8°28'	NISSELSWIESEN	MUW	MU4486	7319	48°38'	8°55'
NILLE	FRST	MU8392	7318	48°41'	8°46'	NISTER	POPL	M81714	5313	50°40'	7°50'
NILLHÖFE	POPL	MU3453	7614	48°20'	8°07'	NISTER	POPL	M83412	5314	50°39'	8°04'
NILLIES	FARM	MC2936	4213	51°46'	7°58'	NISTER	STRM	M81023	5212	50°45'	7°43'
NILLIES	FARM	MC2229	4213	51°42'	7°52'	NISTER	STRM	M81020	5212	50°43'	7°44'
NILLING	FARM	UP3621	7942	48°01'	12°48'	NISTER-M.	MILL	M80925	5212	50°46'	7°43'
NILLINGSCHES GUT	EST	MD4580	2915	53°04'	8°11'	NISTER-M.	MILL	M81614	5312	50°40'	7°49'
NILLWALD	FRST	MU3553	7614	48°20'	8°07'	NISTERBERG	POPL	ME2714	5313	50°40'	7°58'
NIMBURG	POPL	MU0921	7812	48°06'	7°47'	NISTERBERG	FARM	M81123	5212	50°45'	7°44'
NIMBURGERHAG	AN	MU0830	7812	48°07'	7°46'	NISTERBRÜCK	POPL	M80925	5212	50°46'	7°43'
NIMERICH	MT	M86536	5117	50°52'	8°30'	NISTERHAMMER	MILL	M81814	5313	50°40'	7°50'
NIMMENDOHR	FARM	LC3108	4405	51°30'	6°34'	NISTERHOF	SPRG	M83513	5314	50°40'	8°05'
NIMPHIUS	FARM	LC8272	3909	52°05'	7°17'	NISTERSTEIN	POPL	M81023	5212	50°45'	7°43'
NIMPHIUS	BLDG	M81530	5112	50°49'	7°47'	NISTING	FARM	UP0954	7640	48°19'	12°25'
NIMROD	STRM	LA1952	5904	50°05'	6°28'	NISZ	FRST	MV8207	7118	48°49'	8°46'
NIMS	STRM	LA2049	5904	50°04'	6°29'	NITTEL	FRST	NV0801	7220	48°46'	9°07'
NIMS	STRM	LA2041	5904	50°00'	6°29'	NITTEL	POPL	LA1503	6304	49°39'	6°26'
NIMS	STRM	LA2146	5905	50°02'	6°30'	NITTEL-B.	STRM	M84134	5115	50°51'	8°10'
NIMS	STRM	LA2042	5905	50°00'	6°29'	NITTELER KP.	CHCH	LA1602	6304	49°38'	6°27'
NIMS	STRM	LA1854	5804	50°07'	6°27'	NITTELER WALD	FRST	LA2003	6305	49°39'	6°31'

NAME	DESIGNATION	GRID REF.	SHEET NO.	LAT.	LONG.	NAME	DESIGNATION	GRID REF.	SHEET NO.	LAT.	LONG.
NITTENAU	POPL	U00153	6739	49°12'	12°16'	NODHAUSEN	FARM	LA9090	5510	50°27'	7°27'
NITTENAU MARKT	POPL	U00153	6839	49°12'	12°16'	NOELREUTH	FARM	TP8563	7638	48°23'	12°05'
NITTENAUER BÜRGERWALDUNG	FRST	U00050	6839	49°10'	12°15'	HILL	LA6271	5708	50°16'	7°04'	
NITTENAUER-KIRCHEN-H.	FRST	U00256	6739	49°13'	12°17'	NOELKOPF	FARM	M80477	4711	51°14'	7°38'
NITTENDORF	POPL	QV1634	6937	49°01'	11°58'	NOELL	POPL	NC2834	4222	51°45'	9°25'
NITTER	MT	N80564	4820	51°08'	9°04'	NOELLENHOF	FARM	K89015	5302	50°39'	6°02'
NITTERSCHIED	POPL	LA4694	5507	50°29'	6°50'	NOEN	FARM	NF6435	1525	54°27'	9°59'
NITTINGEN	POPL	PV1522	7029	48°56'	10°34'	NOER	POPL	NF6535	1526	54°27'	10°00'
NITTUM	POPL	L86554	4908	51°01'	7°04'	NOERTZANGE	POPL	KV8788	6402	49°30'	6°04'
NITZ	POPL	LA5977	5608	50°20'	7°01'	NOESBUSCH	FRST	LV0896	6404	49°35'	6°20'
NITZ B.	STRM	LA5675	5607	50°19'	6°59'	NOESENTHAL	FARM	LA0321	6103	49°48'	6°16'
NITZ-B.	STRM	LA6979	5609	50°21'	7°10'	NOEFEN	FARM	L85588	4607	51°19'	6°55'
NITZBACH	STRM	LA6680	5608	50°21'	7°07'	NÖFING	POPL	UP5847	7744	48°16'	13°05'
NITZBACH	STRM	LA6979	5608	50°21'	7°10'	NÖGGENSCHWIEL	POPL	MT4182	8315	47°41'	8°13'
NITZBACH	STRM	LA6479	5608	50°21'	7°05'	NÖH-B.	MT	LA5010	6207	49°43'	6°55'
NITZBACH	STRM	LA6177	5608	50°20'	7°03'	NÖHAM	POPL	UP4472	7543	48°29'	12°53'
NITZBACH	STRM	LA6077	5608	50°20'	7°02'	NÖHAM	POPL	UP7060	7645	48°23'	13°14'
NITZBACH	STRM	LA5876	5608	50°19'	7°01'	NÖHAM	FARM	UP0377	7440	48°31'	12°20'
NITZE-B.	MT	M85829	5116	50°49'	8°24'	NÖHAM	FARM	UP1281	7440	48°33'	12°27'
NITZEL-B.	STRM	M87455	4917	51°03'	8°38'	NÖHÄUSL	FARM	UP2939	7842	48°11'	12°42'
NITZELBACH	STRM	NV4807	7123	48°49'	9°39'	NÖHAM	POPL	LA7300	6309	49°38'	7°14'
NITZENBACH	STRM	NU2476	7422	48°32'	9°20'	NÖHFELDEN	POPL	LV6594	6408	49°35'	7°08'
NITZENHAUSEN	POPL	NV5859	6724	49°17'	9°48'	NÖHL	AN	NV6277	7425	48°33'	9°50'
NITZENWEILER	POPL	NT4773	8323	47°36'	9°38'	NÖHLEIN	AN	NA5401	6324	49°39'	9°45'
NITZER-M.	MILL	LA6277	5608	50°20'	7°04'	NÖHLEINSHÖHE	AN	NA5401	6324	49°39'	9°45'
NITZLBUCH	POPL	PA9106	6335	49°41'	11°39'	NOHMÜHLE	MILL	LV6089	6408	49°32'	7°04'
NIVELIGS-B.	MT	LA5779	5607	50°21'	6°59'	NOHM	POPL	LA4277	5606	50°19'	6°47'
NIX-M.	MILL	M89928	5119	50°48'	8°59'	NOHNEN B.	HILL	LC8364	3409	52°01'	7°18'
NIXBRUNNEN	AN	NV6747	6825	49°10'	9°55'	NOHNER B.	STRM	LA4379	5606	50°20'	6°47'
NIXDORF	FARM	MF9902	1819	54°10'	8°59'	NOHNER M.	MILL	LA4177	5606	50°19'	6°46'
NIXENBURG	FARM	NF6051	1325	54°46'	9°58'	NÖHRENHAUS	BLDG	L86268	4808	51°09'	7°02'
NIXHOF	FARM	L83971	4806	51°10'	6°42'	NÖHRENKUTTEN	FARM	L86268	4808	51°09'	7°02'
NIXSEE	MÖW	PC0514	4429	51°34'	10°31'	NOHWASSER-B.	SLP	MA0256	5811	50°09'	7°38'
NÖBACH	STRM	PUB072	7534	48°28'	11°26'	NOIDACH	FARM	QT2386	8337	47°41'	11°58'
NÖBACH	STRM	PUB471	7534	48°28'	11°29'	NOIR FLOKAY	FRST	K89401	5402	50°31'	6°05'
NOBBENHOF	FARM	L85877	4707	51°14'	6°58'	NOIR THIER	MT	KA9390	5502	50°25'	6°05'
NOBBERG	AN	NU8886	7327	48°37'	10°11'	NOIRTHIER	AN	KA9793	5502	50°27'	6°08'
NOBELESWIESEN	MÖW	MU9689	7319	48°39'	8°57'	NOITEKAMPSBANK	MÖW	L86696	4508	51°24'	7°04'
NOBISKRUG	BLDG	NF4618	1624	54°18'	9°43'	NOITHAUSEN	POPL	L83164	4805	51°06'	6°35'
NOBISKRUG	BLDG	NF0230	1520	54°25'	9°02'	NOITHSN.	FARM	L87156	4909	51°02'	7°10'
NOBISKRUG	FARM	ME0443	2311	53°38'	7°37'	NOKERHÄUSCHEN	BLDG	L86576	4708	51°13'	7°04'
NOBISKRUG	BLDG	ME2331	2413	53°31'	7°50'	NOL	POPL	MT7079	8317	47°40'	8°36'
NOBISKRUG	BLDG	MC1059	4012	51°58'	7°41'	NOL	AN	MT7079	8317	47°40'	8°36'
NOBISKRUG	BLDG	NC5879	3825	52°09'	9°51'	NOLBECK	FARM	MC8569	3918	52°04'	8°47'
NOBISKRUGER HOLZ	FRST	NF4518	1624	54°18'	9°41'	NOLBERG	FARM	LA2954	5805	50°07'	6°37'
NOBKUNZ	FRST	MA8515	6218	49°47'	8°47'	NOLDE	FARM	MC0541	4111	51°49'	7°37'
NÖCHEL	FARM	L89340	5010	50°54'	7°29'	NÖLOEMANNSHOF	FARM	LC3331	4205	51°42'	6°35'
NÖCHEL	HILL	M84145	5014	50°57'	8°10'	NOLDENKUTHEN	POPL	L85185	4607	51°18'	6°52'
NÖCHELS-B.	STRM	LA8049	5909	50°05'	7°19'	NOLDENPETERTANNE	FRST	MA7023	6117	49°51'	8°35'
NÖCHEN	POPL	L89254	4910	51°02'	7°28'	NOLDENSMÜHLE / KAYERSMÜHLE /	MILL	LA8663	5610	50°23'	7°24'
NÖCHEN	POPL	M81330	5112	50°49'	7°46'	NÖLGES-KPF.	MT	MA0249	5911	50°05'	7°38'
NÖCHEN-B.	HILL	M80747	5012	50°58'	7°41'	NÖLJES	FARM	LC09817	3511	52°30'	7°30'
NOCHERBACH	STRM	KA8536	6002	49°56'	6°00'	NÖLKE	FARM	MC4568	3915	52°04'	8°12'
NOCHERN	POPL	MA0859	5812	50°11'	7°43'	NÖLKE	FARM	MC5228	4215	51°42'	8°19'
NOCHERNER BACH	POPL	MA0958	5812	50°10'	7°44'	NÖLKE	FARM	MC5040	4115	51°48'	8°17'
NOCK	FARM	UN1092	8240	47°45'	12°28'	NÖLKE	FARM	MC3469	3914	52°04'	8°02'
NOCK	FARM	UP1720	7941	48°00'	12°33'	NÖLKER	POPL	L08814	3510	52°28'	7°21'
NOCKE	FARM	NO2056	3121	52°51'	9°18'	NÖLKER	FRST	M89511	5319	50°39'	8°56'
NÖCKEL	FARM	L86888	4608	51°20'	7°07'	NÖLL	MT	KA9439	6002	49°58'	6°08'
NÖCKEL-B.	MT	M81661	4912	51°06'	7°48'	NÖLL	MT	KA9638	6002	49°58'	6°09'
NOCKEN	FARM	L87788	4609	51°20'	7°14'	NÖLL	FRST	MA3557	5814	50°10'	8°05'
NOCKEN	FARM	L85283	4707	51°17'	6°53'	NÖLL	FARM	KA9858	5803	50°08'	6°10'
NOCKEN	FARM	L88887	4610	51°19'	7°23'	NÖLL	POPL	L88205	5410	50°35'	7°20'
NOCKEN	FARM	L86577	4708	51°14'	7°04'	NÖLL	MT	N83335	5122	50°52'	9°28'
NOCKEN	FARM	M80765	4812	51°08'	7°40'	NÖLL-BR.	WELL	NA2616	6122	49°48'	9°22'
NOCKENBAUER	FARM	MU4270	7515	48°29'	8°13'	NÖLL-GRO.	VAL	NA2616	6122	49°48'	9°22'
NOCKENBRNHOF	FARM	MU2647	7714	48°16'	8°00'	NÖLL-H.	FRST	PA3739	6031	49°59'	10°55'
NOCKENHEIDE	FARM	L86082	4707	51°16'	6°59'	NÖLL-K.	MT	LV8993	6410	49°35'	7°28'
NOCKENHOF	FARM	MU3846	7715	48°16'	8°10'	NÖLLBERG	MT	NA2516	6122	49°48'	9°21'
NOCKENWALD	FRST	MU3874	7414	48°31'	8°10'	NÖLLBERG	FARM	NA5996	5425	50°31'	9°50'
NÖCKER	FARM	L86495	4608	51°23'	7°03'	NÖLLE	POPL	MC4475	3815	52°07'	8°11'
NÖCKEN-B.	HILL	M82595	4513	51°24'	7°55'	NÖLLE	FRST	N82958	4922	51°04'	9°25'
NÖCKL	FARM	IN8694	8238	47°46'	12°08'	NÖLLE	ROAD	NA5401	6324	49°39'	9°45'
NÖCKSCHEN	FARM	L86187	4608	51°19'	7°01'	NÖLLE	HILL	NC5849	4125	51°53'	9°50'
NOBACH	STRM	MT9179	8319	47°40'	8°53'	NÖLLE	MT	NC6247	4125	51°52'	9°54'
NÖDEKE-HÖFTEN	POPL	L08437	3309	52°40'	7°17'	NÖLLEN	AN	NU5948	7724	48°17'	9°48'
NODER	FARM	TP8930	7939	48°05'	12°10'	NÖLLEN	BLDG	MU5224	7916	48°04'	8°22'
NÖDER-GR.	DTCH	PT4162	8531	47°30'	10°52'	NÖLLEN	FRST	MU5224	7916	48°04'	8°22'
NODERING	AN	PUB111	8034	47°56'	11°25'	NÖLLEN	MÖW	NU5199	7224	48°44'	9°41'
NODERING	FARM	TP8252	7738	48°17'	12°04'	NÖLLEN	FRST	MA5465	5716	50°14'	8°22'
NODERN	FARM	PT8995	8235	47°47'	11°31'	NÖLLEN	FRST	MA5364	5716	50°14'	8°20'
NODERN	FARM	TP8428	7938	48°04'	12°06'	NÖLLEN	HILL	MA4864	5715	50°13'	8°16'
NODERWIECHS	POPL	OU1908	8137	47°53'	11°56'	NÖLLEN	FARM	NU9905	8127	47°53'	10°19'
NODESBÜSCH	FRST	KA9648	5902	50°03'	6°09'	NÖLLEN	AN	MU6603	8117	47°53'	8°33'

NAME	DESIGNATION	GRID REF.	SHEET NO.	LAT.	LONG.	NAME	DESIGNATION	GRID REF.	SHEET NO.	LAT.	LONG.
NOLLEN	FRST	MT4194	8115	47°48'	8°13'	NONNEN	AN	NY5651	6724	49°13'	9°46'
NOLLEN	AN	MT4085	8215	47°43'	8°12'	NONNEN AUE	FARM	MA5234	6016	49°57'	8°20'
NOLLEN	FRST	MT4287	8215	47°44'	8°14'	NONNEN B.	UTCH	NE3386	1923	54°01'	9°30'
NOLLEN	FRST	MT0884	8212	47°42'	7°46'	NONNEN BREITL.	AN	NU4841	7723	48°13'	9°39'
NOLLEN-B.	HILL	ND0408	3520	52°25'	9°04'	NONNEN HOF	FARM	MA8669	5718	50°16'	8°48'
NOLLEN-B.	HILL	LA5561	5807	50°11'	6°58'	NONNEN KÖPFEN	MT	MB8704	5418	50°35'	8°49'
NOLLEN-B.	STRM	LA3877	5606	50°19'	6°43'	NONNEN KPF.	HILL	MA1856	5813	50°09'	7°51'
NOLLEN-K.	MT	MY0540	6812	49°06'	7°42'	NONNEN M.	HILL	MA8184	5518	50°24'	8°44'
NOLLEN-K.	HILL	MV2759	6714	49°17'	8°00'	NONNEN W.	MDW	MA7805	6218	49°42'	8°42'
NOLLEN-KPF.	MT	M84139	5014	50°54'	8°10'	NONNEN-B.	UTCH	PD2746	3231	52°45'	10°53'
NOLLENÄCKER	AN	MA3503	6314	49°41'	8°06'	NONNEN-B.	SLP	NC7032	4226	51°44'	10°01'
NOLLENÄCKER	AN	MU5578	7416	48°33'	8°23'	NONNEN-B.	STRM	LC9050	4110	51°53'	7°24'
NOLLENBACH	STRM	LA5661	5807	50°11'	6°59'	NONNEN-B.	STRM	LC9243	4110	51°50'	7°26'
NOLLENBACH	POPL	LA3877	5606	50°19'	6°43'	NONNEN-B.	STRM	LC8655	4010	51°56'	7°20'
NOLLENBACH	STRM	NU0711	8020	47°57'	9°05'	NONNEN-B.	STRM	LC8853	4010	51°55'	7°22'
NOLLENBERG	FARM	MU5453	7616	48°20'	8°23'	NONNEN-B.	STRM	MV5864	6616	49°20'	8°25'
NOLLENBERG	MT	MU5353	7616	48°20'	8°22'	NONNEN-B.	MT	M85677	4716	51°15'	8°22'
NOLLENBERG	MDW	MV9769	6619	49°22'	8°58'	NONNEN-B.	MT	M85575	4716	51°13'	8°22'
NOLLENBERG	FARM	LB8177	4709	51°14'	7°18'	NONNEN-B.	HILL	NC9751	4028	51°54'	10°25'
NOLLENH.	BLOG	NU1876	7421	48°32'	9°14'	NONNEN-B.	STRM	M03516	3514	52°29'	8°02'
NOLLENHAMMER	MILL	L89976	4711	51°14'	7°33'	NONNEN-B.	STRM	MD3412	3514	52°27'	8°02'
NOLLENHAMMER	MILL	L86975	4708	51°13'	7°07'	NONNEN-B.	STRM	PV4788	6432	49°32'	11°02'
NOLLENHOLZ	FRST	MC7707	4418	51°31'	8°40'	NONNEN-B.	MT	NA1738	6021	50°00'	9°14'
NOLLENHOLZ	FRST	NC4604	4523	51°29'	9°40'	NONNEN-B.	STRM	NA1638	6021	50°00'	9°13'
NOLLENHORST	HILL	NC5351	4024	51°54'	9°46'	NONNEN-B.	HILL	NC8901	4527	51°27'	10°17'
NOLLENKOPF	MT	MY3566	6614	49°21'	8°07'	NONNEN-B.	HILL	MD2322	3413	52°32'	7°52'
NOLLENKOPF	FRST	MT2192	8213	47°47'	7°57'	NONNEN-B.	STRM	MD3417	3414	52°30'	8°02'
NOLLENKÖPFL.	ROGE	MV2859	6714	49°17'	8°01'	NONNEN-B.	ROGE	NA2454	5822	50°08'	9°20'
NOLLENSATTEL	MILL	MV3666	6614	49°21'	8°07'	NONNEN-B.	STRM	PA2184	5630	50°24'	10°42'
NOLLENWALD	FRST	NU1877	7421	48°33'	9°14'	NONNEN-B.	HILL	MA1363	5712	50°13'	7°47'
NOLLENWALD	FRST	MU2863	7514	48°25'	8°02'	NONNEN-B.	STRM	QU0974	5737	50°17'	11°56'
NOLLENWALD	FRST	MT2293	8213	47°47'	7°58'	NONNEN-B.	HILL	MA0186	5511	50°25'	7°37'
NOLLENWALZE	MILL	M80477	4711	51°14'	7°38'	NONNEN-B.	STRM	LA3488	5505	50°25'	6°40'
NOLLENWIESEN	MDW	NU0711	8020	47°57'	9°05'	NONNEN-B.	STRM	LA3087	5505	50°25'	6°37'
NOLLER	AN	MA5103	6315	49°41'	8°19'	NONNEN-B.	STRM	LA3488	5506	50°25'	6°40'
NOLLER	AN	MU2762	7514	48°24'	8°01'	NONNEN-B.	STRM	LA8696	5410	50°30'	7°23'
NOLLER SCHLUCHT	VAL	MC4576	3815	52°08'	8°12'	NONNEN-B.	STRM	M85233	5115	50°51'	8°19'
NOLLER-B.	STRM	MC4577	3815	52°08'	8°12'	NONNEN-B.	STRM	MC4049	4114	51°53'	8°08'
NOLLGRUND	FRST	MV5239	6816	49°06'	8°20'	NONNEN-BR.	SPRG	PA0054	5828	50°08'	10°24'
NOLLGRUND	FRST	MV5238	6916	49°06'	8°20'	NONNEN-GR.	UTCH	PV4888	6432	49°32'	11°03'
NOLLHAU	FRST	NU1529	7821	48°07'	9°12'	NONNEN-GR.	GRGE	NC2607	4422	51°31'	9°22'
NOLLHEIDE	POPL	MC5171	3915	52°05'	8°17'	NONNEN-GRD.	VAL	PA1270	5729	50°16'	10°34'
NOLLHOF	FARM	NU1528	7821	48°06'	9°12'	NONNEN-K.	HILL	MY2658	6713	49°16'	7°59'
NOLLINGEN	POPL	MT0769	8412	47°34'	7°46'	NONNEN-KPF.	HILL	LA7855	5809	50°08'	7°17'
NOLLKAUT	AN	MA2315	6213	49°47'	7°56'	NONNEN-M.	MILL	L82476	4704	51°12'	6°29'
NOLLKOPF	MT	L98796	6310	49°36'	7°26'	NONNEN-M.	MILL	L83415	5305	50°40'	6°39'
NOLLKOPF	HILL	MA7082	5617	50°23'	8°35'	NONNEN-M.	MILL	MA6498	5416	50°32'	8°29'
NOLLMANN	FARM	MC2685	3713	52°13'	7°55'	NONNEN-T.	VAL	MY2758	6714	49°16'	8°00'
NOLLMANNS B.	HILL	MC2685	3713	52°13'	7°55'	NONNEN-TEICHE	POND	UR1648	5940	50°03'	12°26'
NOLLMOOR	MRSB	NE1607	2621	53°19'	9°14'	NONNEN-W.	FRST	NA2518	6122	49°44'	9°21'
NOLLS M.	MILL	MA0095	5411	50°30'	7°35'	NONNEN-W.	FRST	PT7793	8234	47°46'	11°22'
NOLLS-NÜCK	ROGE	LA6096	5508	50°30'	7°02'	NONNEN-WALD	FRST	PV0325	7028	48°58'	10°25'
NOLTE	FARM	MC4059	4014	51°59'	8°08'	NONNEN-WEHR	DAM	NA1400	6321	49°39'	9°11'
NOLTE	FARM	MC5137	4215	51°47'	8°17'	NONNENACKER	AN	NY2925	7022	48°59'	9°24'
NOLTE	FARM	MD0113	3511	52°27'	7°32'	NONNENACKER	AN	MU8569	7518	48°28'	8°48'
NOLTE	FARM	MC2643	4113	51°50'	7°56'	NONNENACKER	AN	MU1866	7513	48°26'	7°53'
NOLTE	FARM	MC3841	4114	51°49'	8°06'	NONNENACKER	AN	MU3194	7322	48°42'	9°25'
NOLTE	FARM	MC9786	3719	52°13'	8°58'	NONNENACKER	AN	NY2684	6422	49°30'	9°22'
NOLTEHOF	POPL	NC0451	4020	51°55'	9°08'	NONNENACKER	AN	MAB737	6018	49°59'	8°49'
NOLTEMEYER	FARM	MC4771	3915	52°05'	8°14'	NONNENAUHE	MDW	ND1267	3021	52°57'	9°11'
NOLTENKOPF	MT	MC1801	4512	51°27'	7°49'	NONNENAUHE	AN	MA3640	5914	50°00'	8°07'
NOLTING	FARM	MC6366	3916	52°03'	8°28'	NONNENB.	STRM	NY2939	6822	49°06'	9°24'
NÖLTINGSHOF	FARM	PE1268	2130	53°51'	10°42'	NONNENB.	STRM	NT4971	8423	47°35'	9°39'
NOLZERUHE	SO	MV3977	6514	49°27'	8°10'	NONNENB.	STRM	NU3621	7922	48°02'	9°29'
NOMBORN	POPL	MA2287	5513	50°26'	7°54'	NONNENBACH	STRM	NT4972	8323	47°36'	9°39'
NÖMER	FARM	UP3581	7442	48°34'	12°46'	NONNENBACH	STRM	NT4871	8423	47°35'	9°38'
NÖMMENSWARF	FARM	MF8165	1218	54°44'	8°43'	NONNENBACH	POPL	NT4571	8423	47°35'	9°36'
NÖMMER IN DER AU	FARM	UP6264	7544	48°25'	13°08'	NONNENBACH	STRM	NT4471	8423	47°35'	9°35'
NÖMMERBERG	AN	KA9719	6203	49°47'	6°11'	NONNENBACH	STRM	NT2483	8221	47°42'	9°19'
NÖMMERN	POPL	KA9619	6203	49°47'	6°10'	NONNENBACH	STRM	QA1073	5737	50°16'	11°57'
NON-B.	UTCH	MA2010	6213	49°44'	7°53'	NONNENBACH	POPL	LA3187	5505	50°25'	6°37'
NONENBACHHÜTTE	BLDG	MU3625	7914	48°04'	8°08'	NONNENBACH	STRM	MU3525	7914	48°04'	8°08'
NONENMAUER	AN	MU8968	7519	48°28'	8°51'	NONNENBACH	POPL	MU3425	7914	48°04'	8°07'
NONENSTELLE	AN	MC9262	3919	52°00'	8°53'	NONNENBACH	STRM	MU3325	7914	48°04'	8°06'
NONHOF	FARM	LC9375	3810	52°07'	7°26'	NONNENBACH	STRM	MV8954	6919	49°03'	8°51'
NONN	POPL	UN3989	8243	47°44'	12°51'	NONNENBACHER	FRST	LA3288	5505	50°25'	6°38'
NONNACKER	AN	MU1382	7412	48°35'	7°49'	NONNENBERG	AN	NA6711	6225	49°45'	9°56'
NONNBERG	FARM	UP2359	7641	48°22'	12°37'	NONNENBERG	AN	MY9845	6819	49°09'	8°58'
NONNBERG	POPL	UP2357	7641	48°20'	12°37'	NONNENBERG	AN	NV3747	6823	49°10'	9°31'
NONNE	AN	ME6602	2716	53°16'	8°29'	NONNENBERG	FRST	MU7120	7917	48°02'	8°37'
NONNEBERG	AN	MA3930	6014	49°55'	8°09'	NONNENBERG	FARM	L87293	4609	51°22'	7°10'
NONNECKENTAL	VAL	PC0250	4128	51°53'	10°29'	NONNENBERG	MT	NY3104	7222	48°47'	9°25'
NONNEKENBERG	MT	NC8446	4127	51°51'	10°13'	NONNENBERG	AN	NV2703	7222	48°47'	9°22'
NONNEN	FARM	LB9272	4810	51°11'	7°28'	NONNENBERG	POPL	L87917	5309	50°41'	7°17'

NAME	DESIGNATION	GRID REF.	SHEET NO.	LAT.	LONG.	NAME	DESIGNATION	GRID REF.	SHEET NO.	LAT.	LONG.
NONNENBERG	SLP	MA3644	5914	50°03'	8°07'	NONNENHOLZ	FRST	NV7058	6725	49°16'	9°58'
NONNENBERG	MT	PV7161	6534	49°27'	11°22'	NONNENHOLZ	FRST	NU5602	8124	47°52'	9°45'
NONNENBERG	HILL	PV1024	7029	48°57'	10°30'	NONNENHOLZ	FRST	NC8302	4527	51°28'	10°11'
NONNENBERG	RDGE	PU2540	7730	48°12'	10°41'	NONNENHÖLZ FELD	AN	NV9421	7027	48°56'	10°17'
NONNENBERG	HILL	NU6944	7725	48°15'	9°56'	NONNENHÖLZLE	FRST	NV2326	7021	48°59'	9°19'
NONNENBERG	POPL	MU5734	7816	48°09'	8°25'	NONNENHÖLZLE	FRST	NU2858	6722	49°16'	9°23'
NONNENBERGMÜHLE	MILL	PV1023	7029	48°57'	10°30'	NONNENHÖLZLE	FARM	NT1591	8221	47°46'	9°12'
NONNENBERGWEG	ROAD	NV3103	7222	48°47'	9°25'	NONNENHÖLZLE	FRST	MU1427	7913	48°05'	7°51'
NONNENBILD	SHR	NA2518	6122	49°49'	9°21'	NONNENHÖLZLE	FRST	NU1825	7921	48°05'	9°14'
NONNENBIRKEN	FRST	MU8482	7418	48°35'	8°47'	NONNENHORN	POPL	NT4569	8423	47°34'	9°36'
NONNENBIRKEN	FRST	NU1521	7921	48°02'	9°12'	NONNENKAPFENHART	FRST	NV1737	6921	49°05'	9°14'
NONNENBURD	AN	MT6175	8316	47°38'	8°29'	NONNENKAPFENHART	FRST	NV7037	6925	49°05'	9°58'
NONNENBR.	WELL	NU3085	7322	48°37'	9°25'	NONNENKAPFENHART	VAL	NV8032	6926	49°02'	10°05'
NONNENBR.	SPRG	MU7948	7718	48°17'	8°43'	NONNENKAPFENHART	VAL	NV7081	6525	49°29'	9°58'
NONNENBR.	SPRG	MV9033	6919	49°03'	8°52'	NONNENKAPFENHART	AN	NV3449	6822	49°12'	9°28'
NONNENBR.	WELL	NV6210	7125	48°50'	9°50'	NONNENKAPFENHART	VAL	NV4804	7223	48°47'	9°39'
NONNENBR.	SPRG	MV8669	6618	49°22'	8°49'	NONNENKAPFENHART	SO	NV2994	6322	49°36'	9°24'
NONNENBRUCH	POPL	L86259	4908	51°04'	7°02'	NONNENKAPFENHART	HILL	L82603	5405	50°33'	6°32'
NONNENBRUCH	FARM	L85787	4607	51°19'	6°57'	NONNENKAPFENHART	AN	NV3406	7122	48°48'	9°28'
NONNENBRÜCKE	BRDG	MU6292	7316	48°41'	8°29'	NONNENKAPFENHART	HILL	N85387	4624	51°02'	9°46'
NONNENBRÜHL	MDW	NU3790	7323	48°40'	9°30'	NONNENKAPFENHART	VAL	M83492	4614	51°22'	8°03'
NONNENBRUNNEN	FRST	NU3084	7322	48°36'	9°25'	NONNENKAPFENHART	ROCK	LA9395	5411	50°30'	7°29'
NONNENBRUCHEN	FRST	PC0570	3929	52°04'	10°32'	NONNENKAPFENHART	MRSH	KA9558	5802	50°08'	6°08'
NONNENBRUCHWALD	FRST	MA3748	5914	50°05'	8°07'	NONNENKAPFENHART	FRST	PA6725	6133	49°51'	11°19'
NONNENBRÜCKEL	AN	NV1444	6821	49°09'	9°11'	NONNENKAPFENHART	VAL	NV5729	6924	49°01'	9°47'
NONNENBRÜHL	FRST	MU7853	7618	48°20'	8°42'	NONNENKAPFENHART	AN	NU5941	7724	48°13'	9°47'
NONNENBRÜHL	FARM	NT8097	8126	47°49'	10°04'	NONNENKAPFENHART	LAKE	MT1094	8212	47°48'	7°48'
NONNENBRÜHL	FRST	NV9410	7127	48°50'	10°17'	NONNENKAPFENHART	POPL	MU6292	7316	48°41'	8°29'
NONNENBRÜHL	AN	NV9609	7127	48°50'	10°19'	NONNENKAPFENHART	MILL	LA1320	6104	49°48'	6°24'
NONNENBRÜHL	SLP	NU0232	7820	48°08'	9°02'	NONNENKAPFENHART	MILL	MA2339	6013	50°00'	7°56'
NONNENBRÜHL	FRST	NU2331	7821	48°08'	9°19'	NONNENKAPFENHART	POPL	NV4218	7023	48°55'	9°34'
NONNENBRÜSCH	AN	MV5594	6316	49°36'	8°23'	NONNENKAPFENHART	MILL	MU5834	7816	48°09'	8°26'
NONNENBRÜSCH	FRST	MC9108	4419	51°41'	8°52'	NONNENKAPFENHART	AN	MV9316	7119	48°54'	8°54'
NONNENBRÜSCH	FRST	MC8722	4318	51°39'	8°49'	NONNENKAPFENHART	AN	NC4378	3823	52°09'	9°38'
NONNENBRÜSCH	SCRH	LC5444	4107	51°50'	6°53'	NONNENKAPFENHART	ROAD	NA5047	5924	50°04'	9°42'
NONNENBRÜSCH	FRST	LC5443	4107	51°49'	6°53'	NONNENKAPFENHART	AN	NV0545	6820	49°09'	9°04'
NONNENBRÜSCH	FARM	LV7959	6710	49°16'	7°20'	NONNENKAPFENHART	FRST	MA3747	5914	50°04'	8°07'
NONNENBRÜSCH	FRST	LA3353	5806	50°06'	6°40'	NONNENKAPFENHART	EST	NA4495	5423	50°30'	9°37'
NONNENBRÜSCH	FRST	LA3253	5805	50°06'	6°39'	NONNENKAPFENHART	POPL	MA9396	5419	50°31'	8°54'
NONNENBRÜSCHHEL	AN	MV5788	6416	49°33'	8°25'	NONNENKAPFENHART	FRST	QV1756	6737	49°13'	11°59'
NONNENEJCHWALD	FRST	MA3646	5914	50°04'	8°07'	NONNENKAPFENHART	AN	NV7943	6826	49°08'	10°05'
NONNENESCH	AN	NU2123	7921	48°04'	9°17'	NONNENKAPFENHART	SO	MV9927	6919	49°00'	8°59'
NONNENFELD	AN	LA8634	6010	49°57'	7°25'	NONNENKAPFENHART	FRST	NC4852	4024	51°55'	9°42'
NONNENFELD	AN	LB3415	5305	50°40'	6°39'	NONNENKAPFENHART	AN	NU0226	7912	48°05'	7°41'
NONNENFELS	FRST	MA2403	6313	49°40'	7°57'	NONNENKAPFENHART	TRL	PC0569	3929	52°04'	10°32'
NONNENFELS	ROCK	MV3679	6514	49°28'	8°07'	NONNENKAPFENHART	MONU	MU5457	7616	48°22'	8°23'
NONNENGRABEN	GRGE	MU1337	7813	48°11'	7°50'	NONNENKAPFENHART	HILL	M85775	4716	51°13'	8°23'
NONNENGRUND	FRST	M88651	4918	51°01'	8°48'	NONNENKAPFENHART	MT	MC6490	3716	52°15'	8°28'
NONNENGRUND	AN	NV0450	6720	49°12'	9°03'	NONNENKAPFENHART	ROCK	NT4569	8423	47°34'	9°36'
NONNENGRUND	AN	NV2883	6422	49°30'	9°23'	NONNENKAPFENHART	MT	L87416	5309	50°41'	7°13'
NONNENGRUND	AN	NU0332	7820	48°08'	9°02'	NONNENKAPFENHART	FRST	NV3254	6722	49°14'	9°26'
NONNENHALDE	AN	MU5734	7816	48°09'	8°25'	NONNENKAPFENHART	VAL	NU6686	7325	48°37'	9°54'
NONNENHALOE	FRST	NU5057	7624	48°22'	9°40'	NONNENKAPFENHART	VAL	NU7285	7325	48°37'	9°59'
NONNENHART	FRST	NV0026	7020	48°59'	9°00'	NONNENKAPFENHART	VAL	MV3569	6614	49°22'	8°06'
NONNENHAU	FRST	NU1529	7821	48°07'	9°12'	NONNENKAPFENHART	VAL	MV4893	6415	49°35'	8°17'
NONNENHÄULE	FRST	NU3098	7222	48°44'	9°25'	NONNENKAPFENHART	VAL	MU8892	7319	48°41'	8°50'
NONNENHÄULE	MDW	NU1182	7420	48°35'	9°09'	NONNENKAPFENHART	FRST	PA3226	6131	49°52'	10°50'
NONNENHAUS	FARM	L85787	4607	51°19'	6°57'	NONNENKAPFENHART	POPL	MC7476	3817	52°08'	8°37'
NONNENHAUS	BLDG	MV9315	7119	48°53'	8°54'	NONNENKAPFENHART	SO	MV8005	7218	48°48'	8°44'
NONNENHAUS	WELL	NU2893	7322	48°41'	9°23'	NONNENKAPFENHART	FRST	MU7382	7417	48°35'	8°38'
NONNENHECK	HILL	MA0683	5612	50°23'	7°41'	NONNENKAPFENHART	FRST	MA1437	6012	49°59'	7°48'
NONNENHECK	FRST	MA0365	5711	50°14'	7°38'	NONNENKAPFENHART	FRST	NV4802	7223	48°46'	9°39'
NONNENHECK	FRST	MA5270	5715	50°17'	8°20'	NONNENKAPFENHART	FRST	MV8960	6719	49°18'	8°51'
NONNENHECKE	FRST	LA9468	5711	50°15'	7°31'	NONNENKAPFENHART	FRST	MA5359	5816	50°11'	8°20'
NONNENHOF	AN	MV9060	6719	49°18'	8°52'	NONNENKAPFENHART	EST	OA1366	5737	50°12'	11°59'
NONNENHOF	FARM	K88831	5202	50°47'	5°59'	NONNENKAPFENHART	FRST	TR8665	5738	50°12'	12°00'
NONNENHOF	FARM	UR1049	5940	50°04'	12°20'	NONNENKAPFENHART	FRST	MA2785	5513	50°25'	7°58'
NONNENHÖHE	HILL	PA5362	5832	50°11'	11°08'	NONNENKAPFENHART	FRST	NA4196	5423	50°31'	9°35'
NONNENHÖHE	SLP	NA2323	6121	49°51'	9°19'	NONNENKAPFENHART	FRST	NU2122	7921	48°03'	9°17'
NONNENHÖHLE	CAVE	MU8417	7918	48°00'	8°47'	NONNENKAPFENHART	FRST	NU2534	6922	49°03'	9°20'
NONNENHOLZ	FRST	PA4532	6032	49°55'	11°01'	NONNENKAPFENHART	FRST	NV7265	6625	49°20'	9°59'
NONNENHOLZ	FRST	NA8009	6226	49°44'	10°07'	NONNENKAPFENHART	FRST	NU9914	8027	47°58'	10°20'
NONNENHOLZ	FRST	PU1291	7329	48°40'	10°31'	NONNENKAPFENHART	FRST	MU7950	7616	48°18'	8°43'
NONNENHOLZ	FRST	MC6410	4416	51°32'	8°29'	NONNENKAPFENHART	FRST	PT7598	8134	47°49'	11°20'
NONNENHOLZ	FRST	MC9013	4419	51°34'	8°52'	NONNENKAPFENHART	ROAD	MA9917	6119	49°48'	8°59'
NONNENHOLZ	FRST	NA6627	6125	49°53'	9°55'	NONNENKAPFENHART	TRL	MU8849	7719	48°18'	8°58'
NONNENHOLZ	FRST	NA8322	6126	49°51'	10°09'	NONNENKAPFENHART	POPL	MU0856	7612	48°21'	7°46'
NONNENHOLZ	FRST	PC3691	3732	52°15'	10°59'	NONNENKAPFENHART	POPL	NU3723	7923	46°04'	9°30'
NONNENHOLZ	FRST	NT4885	8223	47°43'	9°38'	NONNENKAPFENHART	HILL	LA5501	6308	49°39'	6°59'
NONNENHOLZ	FRST	NT2484	8221	47°42'	9°19'	NONNENKAPFENHART	ISL	L87311	5309	50°38'	7°12'
NONNENHOLZ	FRST	PC3691	3731	52°15'	10°59'	NONNENKAPFENHART	MDW	LV3861	6706	49°17'	6°46'
NONNENHOLZ	FRST	PA1469	5729	50°16'	10°36'	NONNENKAPFENHART	MDW	MA0326	6111	49°53'	7°39'
NONNENHOLZ	FRST	NV9422	7027	48°57'	10°17'	NONNENKAPFENHART	MDW	NC4752	4024	51°55'	9°41'
NONNENHOLZ	FRST	NU7241	7725	48°13'	9°56'	NONNENKAPFENHART	MDW	PQ2223	3430	52°33'	10°48'

NAME	DESIGNATION	GRID REF.	SHEET NO.	LAT.	LONG.	NAME	DESIGNATION	GRID REF.	SHEET NO.	LAT.	LONG.
NONNENWIESE	MDW	MT9596	8119	47°49'	8°56'	NORO-WANDERUPFELD	POPL	NF2262	1222	54°42'	9°20'
NONNENWIESEN	MDW	NV1539	6821	49°06'	9°13'	NOROACKER	AN	NV0826	7019	48°59'	8°50'
NONNENWIESEN	MDW	MA2309	6213	49°44'	7°56'	NOROACKER	FARM	NFD172	1220	54°48'	9°01'
NONNENWIESEN	MDW	MV6264	6616	49°20'	8°29'	NOROACKERSMOOR	MRSH	ME7849	2318	53°41'	8°40'
NONNENWIESEN	MDW	NU1082	7420	48°35'	9°08'	NORODAHN	POPL	NE0346	2320	53°40'	9°03'
NONNENWIESEN	MDW	NT0884	8220	47°43'	9°07'	NORODÄHNER HOLZ	FRST	NE0246	2320	53°40'	9°02'
NONNENWIESEN	MOW	NO7623	3426	52°33'	10°07'	NOROALB	MT	NU5284	7324	48°36'	9°43'
NONNENWIESEN	MOW	N81405	5321	50°36'	9°12'	NOROALBERG	AN	NU5284	7324	48°36'	9°43'
NONNENWIESEN	MDW	MU8236	7818	48°11'	8°46'	NOROALM	FARM	MC2218	4313	51°36'	7°52'
NONNENWUHL	FARM	MV6005	6616	49°20'	8°27'	NOROASSEL	POPL	NC8178	3827	52°09'	10°11'
NONNER AU	FRST	UN4089	8243	47°44'	12°52'	NOROASSELER HOLZ	FRST	NC8277	3827	52°08'	10°12'
NONNHOF	POPL	PV9081	6535	49°27'	11°37'	NOROBAD	BAPL	MF5585	1015	54°55'	8°18'
NONNHOF	POPL	PV8476	6535	49°24'	11°32'	NOROBAD	BAPL	LE4541	2306	53°36'	6°40'
NONNREIT	FARM	UP3130	7842	48°06'	12°44'	NOROBAD	BAPL	PU9037	7835	48°09'	11°34'
NONNSMÜHLE	MILL	LA7990	5509	50°27'	7°18'	NOROBAD	BEAC	ME6675	2016	53°55'	8°29'
NONNWEILER	POPL	LV5397	6307	49°36'	6°58'	NOROBAD	POPL	NF4471	1224	54°47'	9°41'
NONNWEILERHAMMER	POPL	LV5396	6307	49°36'	6°58'	NOROBEEK	OTCH	PCD775	3829	52°07'	10°34'
NONNWEILERMÜHLE	MILL	LV5397	6307	49°36'	6°58'	NOROBBERG	AN	NV1744	6821	49°09'	9°14'
NONROD	EST	MA8711	6218	49°45'	8°49'	NOROBBERG	FARM	NV5446	1425	54°33'	9°50'
NONS-B.	STRM	UP7448	7745	48°16'	13°18'	NOROBBERG	FARM	MC4438	4215	51°47'	8°11'
NONSIEK	FARM	MC6773	3817	52°06'	8°31'	NOROBBERG	RSTA	MA9454	5819	50°08'	8°55'
NONUS-B.	HILL	LV7778	6509	49°26'	7°18'	NOROBFF.	RSTA	PV5081	6532	49°28'	11°04'
NOOR	LAKE	NF6361	1325	54°41'	9°59'	NOROBFF.	RSTA	MC8331	4218	51°44'	8°45'
NOPOORF	POPL	LB1682	4704	51°16'	6°22'	NOROBFF.	RSTA	PC0493	3729	52°17'	10°31'
NÖPKE	POPL	ND2627	3422	52°35'	9°23'	NOROBHF.	RSTA	NV1305	7121	48°48'	9°11'
NÖPKE	POPL	ND2727	3322	52°35'	9°24'	NOROBHF.	RSTA	NV1305	7121	48°48'	9°11'
NÖPKER FUHREN	FRST	NO2425	3422	52°34'	9°21'	NOROBHF.	RSTA	NA1806	6221	49°42'	9°15'
NÖPLBLEICHE	FARM	VPO985	7348/49	48°37'	13°46'	NOROBHF.	RSTA	MC8684	3718	52°12'	9°48'
NÖPPEN	POPL	NU7511	8026	47°57'	10°00'	NOROBÖGGE	POPL	MC1219	4312	51°37'	7°44'
NÖPPEN-B.	HILL	MO9727	3419	52°36'	8°58'	NOROBORCHEN	POPL	MC8024	4318	51°40'	8°43'
NÖPPENBACH	STRM	U00035	6939	49°02'	12°16'	NOROBOSTEL	PUPL	NO5355	3124	52°50'	9°47'
NÖPPENBERG	POPL	K89739	5102	50°52'	6°07'	NOROBOSTELER GEHEGE	FRST	NO5155	3124	52°50'	9°46'
NÖPPENBERG	FARM	UP1557	7641	48°20'	12°30'	NOROBRAKE	POPL	ME6611	2616	53°21'	8°29'
NÖPPENBR.	SPRG	MU8779	7419	48°34'	8°49'	NOROBROCK	POPL	LC4137	4206	51°46'	6°42'
NÖPPENBR.	WELL	MU8779	7418	48°34'	8°49'	NOROBROCKMERLAND	AN	LE8432	2409	53°31'	7°15'
NÖPPENFELD	AN	NU7512	8026	47°57'	10°00'	NOROBROCKSWEG	ROAD	LE7943	2309	53°37'	7°10'
NÖPPENTHAL	FARM	TN8593	8238	47°45'	12°08'	NOROBROUCH	POPL	MC0015	4411	51°35'	7°34'
NÖPPER	FARM	LB1593	4604	51°21'	6°20'	NOROBROUCH	POPL	NO2303	3622	52°23'	9°20'
NÖPPERSHOF	FARM	MU2527	7914	48°05'	7°54'	NOROBROUCH	FARM	NB2291	4621	51°22'	9°19'
NÖPPICK	POPL	LC2408	4404	51°30'	6°28'	NOROBÜHL	HILL	MB8288	4618	51°21'	8°44'
NÖPPLING	POPL	UP4553	7643	48°19'	12°55'	NOROBÜHL	AN	MT5092	8216	47°47'	8°20'
NOPTA	FARM	MC3847	4114	51°52'	8°06'	NOROBÜNGE	POPL	NE1774	2021	53°55'	9°16'
NOR-KOLLENBACH	POPL	L87753	4909	51°01'	7°15'	NOROBURG	POPL	NO8626	3427	52°35'	10°16'
NORATH	POPL	LA9853	5811	50°07'	7°34'	NOROBÜTTEL	POPL	NE1573	2021	53°54'	9°14'
NORBEK	OTCH	NE8101	2727	53°15'	10°13'	NORODEICH	QAM	MF8183	1118	54°54'	8°42'
NORBERDING	FARM	MO4542	3215	52°43'	8°11'	NORODEICH	POPL	NFD529	1520	54°24'	9°05'
NORBERT	FARM	NU7712	8026	47°57'	10°02'	NORODEICH	POPL	MF9308	1719	54°13'	8°53'
NORBISRATH	FARM	L83664	4805	51°06'	6°40'	NORODEICHHAUSEN	POPL	MO7684	2817	53°06'	8°38'
NORBY	POPL	NF3827	1623	54°23'	9°35'	NORODEICHSHAUSEN	POPL	MO7489	2817	53°09'	8°37'
NORBY	POPL	NF3828	1523	54°24'	9°35'	NORODELLEN	OOCK	LE6647	2307	53°39'	6°58'
NORBY	POPL	NF5144	1424	54°32'	9°47'	NORODELLEN	MILL	MO8086	2818	53°07'	8°42'
NORBYFELO	FARM	NF5245	1424	54°33'	9°48'	NORODELLEN	AN	NO4750	3224	52°48'	9°42'
NORO BF.	RSTA	LC7705	4509	51°29'	7°14'	NORODELLEN	POPL	MO5549	3216	52°47'	8°20'
NORO DINKER.	POPL	MC2623	4313	51°39'	7°56'	NORODELLEN	POPL	MO5450	3115	52°48'	8°19'
NORO DUNUM	POPL	ME0838	2411	53°35'	7°37'	NORODELLEN	POPL	MF5759	1315	54°41'	8°20'
NORO ESCH	FRST	L08808	3510	52°25'	7°21'	NORODORF	POPL	MF5759	1316	54°41'	8°20'
NORO HERRINGEN	POPL	MC1225	4312	51°40'	7°44'	NORODORF	POPL	MC4921	4315	51°38'	8°16'
NORO LÜNERN	POPL	MC1312	4412	51°33'	7°45'	NORODORF	POPL	NO3937	3323	52°41'	9°35'
NORO MUSLEFEHN	POPL	MO4284	2814	53°06'	8°08'	NORODREBER	SAND	LE4641	2306	53°36'	6°40'
NORO OSTSEE KANAL	CNAL	NE1988	1921	54°02'	9°17'	NOROÖUNEN	POPL	ME1040	2311	53°36'	7°38'
NORO RAODE	STRM	L09550	3210	52°47'	7°26'	NOROÖUNUM	POPL	ME0609	4420	51°32'	9°05'
NORO RAODE	STRM	L08843	3210	52°43'	7°20'	NOROE	STRM	NB0448	5020	50°59'	9°04'
NORO RAODE	STRM	L09651	3110	52°48'	7°28'	NOROE-M.	MILL	NB0548	5020	50°59'	9°04'
NORO WALL	DAM	NE0060	2220	53°47'	9°00'	NOROECK	POPL	MB8815	5319	50°41'	8°50'
NORO-B.	HILL	MC2590	3713	52°15'	7°54'	NOROECK	FARM	MF7716	1717	54°17'	8°39'
NORO-B.	HILL	NC7953	4026	51°55'	10°09'	NOROECK	BLOG	LE8740	2309	53°36'	7°17'
NORO-B.	ROGE	NC9652	4028	51°55'	10°24'	NOROECK-SCHL.	POPL	MD3287	2813	53°08'	7°59'
NORO-B.	HILL	MC9319	4319	51°37'	8°54'	NOROEDWECHT	POPL	LE7843	2308	53°37'	7°10'
NORO-B.	STRM	NO1614	3521	52°28'	9°14'	NOROEL	POPL	MO8111	3518	52°27'	8°43'
NORO-B.	STRM	NO1314	3521	52°28'	9°11'	NORODELER BRUCH	MRSH	MO8016	3518	52°30'	8°43'
NORO-B.	HILL	PC0310	4428	51°32'	10°29'	NORODELER BRUCH	SCRB	MO8217	3418	52°30'	8°44'
NORO-B.	STRM	ND6999	2726	53°14'	10°02'	NORODELER M.	MILL	MO8210	3518	52°26'	8°44'
NORO-B.	STRM	NO7696	2726	53°12'	10°08'	NORODELER MOOR	MRSH	MO8110	3518	52°26'	8°43'
NORO-B.	STRM	NO7996	2727	53°12'	10°11'	NORODELER SCHLEIFKOTTEN	MILL	LB9174	4710	51°12'	7°26'
NORO-BF.	RSTA	LC6103	4508	51°28'	7°00'	NORDELN	FARM	LB9173	4710	51°12'	7°26'
NORO-BF.	RSTA	MA8159	5818	50°11'	8°44'	NORDEMANN	FARM	MC5052	4015	51°55'	8°16'
NORO-BF.	RSTA	LB6671	4808	51°10'	7°05'	NORDEMANN	FARM	MC4745	4115	51°51'	8°14'
NORO-BHF.	RSTA	PV7805	7234	48°46'	11°25'	NORDEEN	POPL	MF8840	1418	54°30'	8°49'
NORO-BHF.	RSTA	MV1278	6512	49°27'	7°47'	NORDEEN	POPL	LE8140	2409	53°36'	7°12'
NORO-FDHF	CEM	LC7512	4409	51°33'	7°12'	NORDEEN	AN	MU8039	7718	48°12'	8°44'
NORO-OSTEEKANAL	CNAL	NE0871	2120	53°53'	9°07'	NORDEEN	AN	NV4406	7123	48°48'	9°36'
NORO-RAODE	STRM	L08741	3209	52°42'	7°20'	NORDEEN-B.	MT	MB6079	4716	51°16'	8°26'
NORO-RAODE	STRM	L09147	3210	52°46'	7°23'	NOROENAU	POPL	MB5969	4816	51°10'	8°25'
NORO-UPPUM	POPL	ME0144	2311	53°38'	7°30'						

NAME	DESIG-NATION	GRID REF.	SHEET NU.	LAT.	LÖNG.	NAME	DESIG-NATION	GRID REF.	SHEET NU.	LAT.	LÖNG.
NORDENAUER M.	MILL	M86070	4816	51°11'	8°26'	NORDERFRIEDRICHSKOOG	POPL	MF9328	1519	54°24'	8°53'
NORDENAUER WALD	FRST	M86170	4816	51°11'	8°26'	NORDERGAST	POPL	ME2737	2413	53°35'	7°54'
NORDENBECK	POPL	M88876	4719	51°16'	8°50'	NORDERGRODEN	AN	ME3352	2213	53°43'	7°59'
NORDENBROK	FARM	MD44448	3215	52°47'	8°10'	NORDERGRODEN	AN	ME3152	2213	53°43'	7°58'
NORDEDE	POPL	MD9968	3019	52°58'	8°59'	NORDERHAKEN	SO	NF5450	1425	54°36'	9°50'
NORDEDE	FARM	MF9928	1519	54°24'	8°59'	NORDERHALLIG	MDW	MF7844	1418	54°33'	8°40'
NORDERER FELD	AN	LD9750	3210	52°47'	7°28'	NORDERHEIDE	AN	ME8355	2218	53°45'	8°44'
NORDERER GRODEN	AN	ME4420	2514	53°26'	8°10'	NORDERHEISTEDT	POPL	NF0910	1720	54°14'	9°08'
NORDERER LEKE	STRM	ME4016	2614	53°23'	8°06'	NORDERHUF	FARM	MF8217	1618	54°18'	8°43'
NORDERDORF	POPL	PU3584	7430	48°36'	10°50'	NORDERHOF	FARM	MF2747	1422	54°34'	9°25'
NORDERDORF	POPL	PU3584	7431	48°36'	10°50'	NORDERHUFSCHLAG	POPL	ME5809	2616	53°20'	8°22'
NORDERDORF	POPL	LC6440	4208	51°48'	7°02'	NORDERHOLZ	POPL	NF3459	1323	54°41'	9°32'
NORDERFELDE	POPL	MC5680	3816	52°10'	8°22'	NORDERHOLZ	FRST	NF3962	1223	54°42'	9°37'
NORDERFELDMARK	POPL	MC1727	4312	51°41'	7°48'	NORDERHÖRN	FARM	MF7254	1317	54°38'	8°34'
NORDERHAM	POPL	ME6630	2416	53°31'	8°29'	NORDERKLEIHÖRNE	MDW	ME5422	2515	53°27'	8°19'
NORDERHAM	POPL	ME6831	2417	53°32'	8°31'	NORDERLAND	POPL	MF8765	1218	54°44'	8°48'
NORDERHAM	POPL	ME6526	2516	53°29'	8°28'	NORDERLANDSTEIG	FARM	NE0380	2020	53°58'	9°03'
NORDERHAM ATENS	POPL	ME6427	2516	53°29'	8°28'	NORDERLUCH	CNAL	NE6432	2425	53°32'	9°58'
NORDERHOLZ	POPL	MD6582	2916	53°05'	8°29'	NORDERMARREN	POPL	ME7353	2217	53°43'	8°35'
NORDERHOLZER SEITE	FRST	MD6681	2917	53°05'	8°29'	NORDERMARSCH	MDW	MF8521	1618	54°20'	8°46'
NORDERHOLZERMOOR	POPL	MD6685	2816	53°07'	8°29'	NORDERMITTELDEICH	POPL	MF7843	1417	54°32'	8°40'
NORDERHOLZERMOOR	POPL	MD6685	2817	53°07'	8°29'	NORDERMITTELDEICH	POPL	MF7842	1418	54°31'	8°40'
NORDERPRIELE	STRM	ME7027	2517	53°29'	8°33'	NORDERMITTELDEICH	POPL	ME9659	2219	53°47'	8°56'
NORDERSTADT	POPL	MA5346	5916	50°04'	8°20'	NORDERMOOR	MRSH	NF1550	1421	54°36'	9°14'
NORDERSTÄUTER WALD	FRST	MA5352	5816	50°07'	8°20'	NORDERMOOR	MRSH	ME8556	2218	53°45'	8°46'
NORDERSTÄUTER WALD	FRST	MA5450	5816	50°06'	8°22'	NORDERMOOR	POPL	MD5799	2716	53°14'	8°22'
NORDERWASSER	STRM	PE0111	2629	53°20'	10°31'	NORDERNAUENS	FARM	ME3244	2313	53°38'	7°58'
NORDER BESTE	DTCH	NE7763	2127	53°49'	10°10'	NORDERNEY	POPL	ME0915	2611	53°23'	7°38'
NORDER BESTE	STRM	NE8162	2127	53°48'	10°14'	NORDERNEY	POPL	ME7752	2209	53°42'	7°08'
NORDER BESTE	STRM	NE8660	2227	53°47'	10°19'	NORDERNEY	ISLE	MF6842	1417	54°31'	8°31'
NORDER ELBE	STRM	NE7026	2526	53°29'	10°03'	NORDERODG	DAM	ME8860	2218	53°47'	8°49'
NORDER FLETH	DTCH	ME9882	2019	53°59'	8°58'	NORDERSCHEIDUNG	POPL	NF2842	1422	54°31'	9°26'
NORDER FRIEDRICHSKOOG	AN	MF9328	1619	54°24'	8°53'	NORDERSCHWEIFELD	POPL	ME5518	2515	53°24'	8°19'
NORDER FRIEDRICHSKOOG	AN	MF9328	1519	54°24'	8°53'	NORDERSCHWEIFELD	POPL	ME5618	2516	53°24'	8°20'
NORDER GÖSHARDE	AN	MF9458	1319	54°40'	8°55'	NORDERSCHWEIFELD	POPL	ME5218	2515	53°24'	8°17'
NORDER GOTTESKOOGWEG	ROAD	MF8275	1118	54°49'	8°43'	NORDERSCHWEIFELD	FARM	ME5818	2516	53°25'	8°22'
NORDER GOTTESKOOGWEG	ROAD	MF8574	1118	54°49'	8°46'	NORDERSEEFELD	POPL	ME5725	2516	53°28'	8°21'
NORDER GRÜNDE	AN	ME9078	2014	53°57'	8°51'	NORDERSEEFELD	FARM	ME3145	2313	53°39'	7°58'
NORDER HESHÜLL	POPL	NE8179	1118	54°51'	8°42'	NORDERSEEFELD	POPL	NF1523	1621	54°21'	9°14'
NORDER HOOKER	AN	LE8143	2309	53°37'	7°12'	NORDERSEEFELD	STRM	MF9063	1219	54°43'	8°50'
NORDER MIELE	STRM	NE0595	1820	54°06'	9°05'	NORDERSTROM	POPL	ME9660	2219	53°47'	8°56'
NORDER OSTERSTADE	MDW	ME6913	2617	53°22'	8°32'	NORDERSTROM	POPL	ME9750	2219	53°42'	8°57'
NORDER QUERWEG	ST	ME9577	2019	53°56'	8°55'	NORDERTHEIL	FRST	PC4190	3732	52°14'	11°04'
NORDER REIHE	FARM	MF9027	1619	54°23'	8°51'	NORDERTHEIL	FARM	MF8745	1418	54°33'	8°48'
NORDER ROTT	AN	ME2544	2313	53°38'	7°52'	NORDERWALD	ST	NF1743	1421	54°32'	9°16'
NORDER TEICH	LAKE	NC0248	4120	51°53'	9°02'	NORDERWARFT	FARM	ME1018	2511	53°24'	7°39'
NORDER TIEF	STRM	LE7834	2408	53°32'	7°10'	NORDERWEG	POPL	NE0481	2020	53°59'	9°04'
NORDER TIEF	STRM	LE7936	2409	53°33'	7°10'	NORDERWIEKE	FARM	ND0571	3020	52°59'	9°04'
NORDER TIEF	STRM	ME0045	2310	53°39'	7°29'	NORDERWIEKE	POPL	NF0105	1820	54°12'	9°01'
NORDER WALD	FRST	NC0510	4420	51°32'	9°04'	NORDERWISCH	POPL	NF0005	1720	54°12'	9°00'
NORDER WATERLOUSE	CNAL	ME6913	2617	53°22'	8°32'	NORDERWÜRDEN	POPL	MF9905	1819	54°12'	8°59'
NORDER WAYGAARD	FARM	MF8962	1219	54°42'	8°50'	NORDERWÜRDEN	FARM	NF0821	1620	54°20'	9°07'
NORDER WIEKE	CNAL	ME1218	2512	53°24'	7°41'	NORDFELD	AN	MU7326	7917	48°05'	8°38'
NORDER-BUSENWURTH	POPL	NE0288	1920	54°02'	9°02'	NORDFELD	AN	MD2556	3113	52°51'	7°53'
NORDER-FRIESCHENMOOR	POPL	ME5914	2616	53°22'	8°23'	NORDFELD	FARM	NF0410	1720	54°14'	9°04'
NORDER-STRANDTAL /NURER STRÖNNDEEL/	SCRBL	MF6198	916	55°02'	8°23'	NORDFELD	SO	LV7573	6509	49°24'	7°17'
NORDER-TIEF	DTCH	ME0144	2311	53°38'	7°30'	NORDFELD	POPL	MD7450	3117	52°48'	8°37'
NORDERALTENDEICH	POPL	ME3151	2213	53°42'	7°58'	NORDFELDER AU	STRM	NF0720	1620	54°20'	9°07'
NORDERAU	STRM	NF2534	1522	54°27'	9°23'	NORDFELDER KOOG	MDW	NF1125	1621	54°22'	9°10'
NORDERAUSSENDEICH	DAM	ME3252	2213	53°43'	7°58'	NORDFELDERHOF	FARM	PU1279	7429	48°33'	10°31'
NORDERAUSSENDEICH	POPL	ME5622	2516	53°27'	8°20'	NORDFELDERHOF	CEM	L84481	4706	51°15'	7°04'
NORDERBERERKOOG	AN	MF8327	1618	54°23'	8°44'	NORDFELDERHOF	CEM	L86324	5208	50°45'	7°04'
NORDERBR.	DOCK	NF3981	1123	54°52'	9°37'	NORDFELDERHOF	CEM	L85549	5007	50°58'	6°56'
NORDERBRARUP	POPL	NF4956	1324	54°39'	9°46'	NORDFELDERHOF	BRDG	NC2707	4422	51°31'	9°23'
NORDERBRÖK	FARM	NF1841	1421	54°31'	9°17'	NORDFELDERHOF	POPL	ME1303	2712	53°16'	7°42'
NORDERUEICH	POPL	MF7928	1618	54°24'	8°41'	NORDFELDERHOF	CNAL	ME1615	2612	53°23'	7°44'
NORDERUEICH	FARM	MF7921	1618	54°20'	8°41'	NORDFELDERHOF	CNAL	ME1710	2612	53°20'	7°45'
NORDERUEICH	FARM	MF7621	1617	54°20'	8°38'	NORDFELDERHOF	CNAL	ME1618	2512	53°24'	7°44'
NORDERUEPENHAUSEN	FARM	ME3340	2313	53°36'	7°59'	NORDFELDERHOF	CNAL	ME1404	2712	53°17'	7°43'
NORDERUONN	POPL	NE0782	2020	53°59'	9°07'	NORDFELDERHOF	ROAD	UP3943	7743	48°13'	12°50'
NORDERUONN	POPL	NE1177	2021	53°56'	9°10'	NORDFELDERHOF	ROAD	UP3843	7742	48°13'	12°49'
NORDERÜPE	AN	PD5181	2933	53°03'	11°15'	NORDFELDERHOF	ROAD	UP3142	7742	48°12'	12°44'
NORDERÜIDER	STRM	MF7115	1717	54°17'	8°33'	NORDFELDERHOF	FARM	MC5053	4015	51°55'	8°16'
NORDERELBE	STRM	NE6831	2426	53°31'	10°02'	NORDFELDERHOF	POPL	NC3398	3622	52°20'	9°29'
NORDERELBE	STRM	NE6333	2425	53°32'	9°57'	NORDFELDERHOF	POPL	NF1065	1221	54°44'	9°10'
NORDERENDE	POPL	ME9857	2219	53°46'	8°58'	NORDFELDERHOF	POPL	NF1064	1220	54°43'	9°10'
NORDERENDE	POPL	ME9350	2219	53°42'	8°53'	NORDFELDERHOF	FARM	NF1265	1221	54°44'	9°11'
NORDERFAHRENSTEDT	POPL	NF3751	1323	54°36'	9°34'	NORDFELDERHOF	FARM	NF1163	1221	54°43'	9°10'
NORDERFELD	POPL	NF4372	1224	54°48'	9°40'	NORDFELDERHOF	AN	NF0985	1220	54°44'	9°08'
NORDERFELD	FARM	NF6063	1225	54°43'	9°56'	NORDFELDERHOF	FARM	NF0984	1220	54°43'	9°08'
NORDERFELD	FARM	NF6262	1225	54°42'	9°58'	NORDFELDERHOF	FARM	NF1266	1221	54°44'	9°11'
NORDERFELD	FARM	NF4645	1424	54°33'	9°43'	NORDFELDERHOF	PORT	ME4330	2414	53°31'	8°08'
NORDERFELD	POPL	ME6306	2616	53°18'	8°26'	NORDFELDERHOF	PORT	MF2805	1813	54°11'	7°54'
NORDERFLETH	STRM	NE0385	1920	54°01'	9°03'	NORDFELDERHOF	PORT	LC4303	4506	51°27'	6°44'

NAME	DESIGNATION	GRID REF.	SHEET NO.	LAT.	LONG.	NAME	DESIGNATION	GRID REF.	SHEET NO.	LAT.	LONG.
NORDHAFEN	PORT	L84397	4506	51°24'	6°44'	NORDHOLZ	FRST	NC5300	4524	51°27'	9°46'
NORDHAFEN MITTE	PORT	ND4308	3523	52°25'	9°38'	NORDHOLZ	FRST	LD8121	3409	52°32'	7°15'
NORDHAFEN WEST	PORT	ND4207	3523	52°25'	9°37'	NORDHOLZ	POPL	NU9044	7727	48°15'	10°13'
NORDHAFEN-OST	PORT	ND4508	3524	52°25'	9°40'	NORDHOLZ	FRST	NE6800	2726	53°15'	10°01'
NORDHAGEN	FARM	NF6654	1326	54°38'	10°01'	NORDMULZ	POPL	NC0093	3720	52°17'	9°00'
NORDHAGEN	POPL	MC6635	4217	51°46'	8°31'	NORDMULZ	FRST	NC9294	3728	52°17'	10°21'
NORDHAGENER BÜSCHE	AN	MC6735	4217	51°46'	8°31'	NORDHOLZER TANNEN	FRST	ME7459	2217	53°47'	8°37'
NORDHALBEN	POPL	PA7883	5635	50°22'	11°30'	NORDHOPE	FARM	MD9343	3219	52°44'	8°54'
NORDHALBENER KÜDEL	STRM	PA7783	5634	50°22'	11°29'	NORDHÖRN	FARM	MF7881	1118	54°52'	8°40'
NORDHALBENER KÜDEL	STRM	PA7778	5634	50°20'	11°29'	NORDHORN	AN	NU7859	3126	52°52'	10°08'
NORDHALDE	SLP	MU7274	7417	48°31'	8°37'	NORDHORN	POPL	MC5852	4016	51°55'	8°23'
NORDHALDE	AN	MU7934	7818	48°09'	8°43'	NORDHORN	AN	LD7613	3509	52°27'	7°11'
NORDHALDEN	POPL	MT7095	8117	47°48'	8°36'	NORDHORN	FARM	NU0675	2920	53°01'	9°05'
NORDHALVE	AN	ME6923	2517	53°27'	8°32'	NORDHORN	FARM	MC3854	4014	51°56'	8°06'
NORDHALDEN	POPL	NF1103	1821	54°10'	9°10'	NORDHORN	FARM	MC3739	4214	51°48'	8°05'
NORDHALVEDT	FARM	NF1303	1821	54°10'	9°12'	NORDHORN	FARM	MC4234	4214	51°45'	8°10'
NORDHASTEUTERFELD	FARM	LC9541	4110	51°49'	7°29'	NORDHORN	FARM	MC3739	4114	51°48'	8°05'
NORDHAUS	POPL	NV0739	6820	49°06'	9°00'	NORDHORN	POPL	NE0273	2020	53°54'	9°02'
NORDHAUSEN	POPL	MC4797	3615	52°19'	8°13'	NORDHORN	POPL	NF0237	1520	54°29'	9°02'
NORDHAUSEN	FARM	MB0698	4511	51°25'	7°39'	NORDHORN	POPL	LC6046	4107	51°51'	6°58'
NORDHAUSEN	POPL	MC1797	3612	52°19'	7°47'	NORDHORN	POPL	MC1032	4212	51°44'	7°42'
NORDHAUSEN	POPL	MD8214	3518	52°28'	8°44'	NORDHORN	POPL	ND2957	3122	52°52'	9°26'
NORDHAUSEN	POPL	MU0167	7512	48°27'	7°40'	NORDHORN	CNAL	LD3078	4705	51°14'	6°34'
NORDHAUSEN	POPL	PV0122	7028	48°57'	10°23'	NORDHORN	CNAL	LD3775	4705	51°12'	6°40'
NORDHAUSEN	POPL	MA8424	6118	49°52'	8°47'	NORDHORN	POPL	LC9833	4211	51°44'	7°31'
NORDHEUIG	AN	MF5685	1015	54°55'	8°19'	NORDHORN	VAL	NV1005	6620	49°20'	9°08'
NORDHEES	FRST	NC9657	4028	51°57'	10°24'	NORDHORN	FRST	NV1065	6620	49°20'	9°08'
NORDHEIDE	SCRH	NF2380	1122	54°52'	9°22'	NORDHORN	FARM	MF9646	1419	54°34'	8°56'
NORDHEIDE	FARM	MC2687	3913	52°03'	7°55'	NORDHORN	SO	ND7678	2926	53°03'	10°08'
NORDHEIDE	FARM	MC8304	3918	52°02'	8°45'	NORDHORN	ROAD	UP3244	7742	48°14'	12°44'
NORDHEIDE	FARM	NF2203	1822	54°10'	9°20'	NORDHORN	FRST	TO8957	6738	49°14'	12°06'
NORDHEIM	POPL	MA5503	6316	49°41'	8°23'	NORDHORN	FRST	U02383	6541	49°28'	12°34'
NORDHEIM	POPL	PJ3296	7230	48°42'	10°47'	NORDHORN	FRST	PC1143	4129	51°50'	10°37'
NORDHEIM	POPL	NV0939	6820	49°06'	9°07'	NORDHORN	VAL	NA4348	5923	50°05'	9°36'
NORDHEIM	POPL	NA8523	6127	49°51'	10°11'	NORDHORN	VAL	NA4931	6024	49°56'	9°41'
NORDHEIM	POPL	TO8936	6938	49°02'	12°07'	NORDHORN	FRST	OA0240	6036	49°59'	11°49'
NORDHEIM STIFTUNG	HOSP	ME7388	2117	53°52'	8°35'	NORDHORN	FRST	MY0142	6811	49°07'	7°38'
NORDHEIM V.D. RHÖN	POPL	NA8492	5527	50°28'	10°11'	NORDHORN	UTCH	QU1365	7537	48°24'	11°53'
NORDHELLE	MT	LB9355	4910	51°02'	7°28'	NORDHORN	FRST	U06337	6944	49°04'	13°07'
NORDHELLE	MT	MB0055	4911	51°02'	7°34'	NORDHORN	BLDG	PJ3835	7831	48°09'	10°52'
NORDHELLE	MT	MB6576	4717	51°14'	8°30'	NORDHORN	PEAK	PT5156	8532	47°26'	11°00'
NORDHELLE	AN	MB7766	4818	51°09'	8°40'	NORDHORN	FRST	TO8958	6738	49°13'	12°06'
NORDHELLE	FARM	MB0486	4611	51°19'	7°37'	NORDHORN	HILL	MY1485	6412	49°31'	7°49'
NORDHELLE	RDGE	MB1378	4712	51°15'	7°45'	NORDHORN	FRST	N89040	5027	50°54'	10°17'
NORDHELLE	MT	MB4438	5115	50°53'	8°12'	NORDHORN	FRST	U00167	6639	49°19'	12°16'
NORDHELLE	MT	MB1367	4812	51°09'	7°46'	NORDHORN	UTCH	QU1265	7537	48°24'	11°52'
NORDHELLE	MT	MB1763	4812	51°07'	7°49'	NORDHORN	PEAK	PT4852	8531	47°24'	10°58'
NORDHELLEN	AN	MA2225	6113	49°52'	7°55'	NORDHORN	AN	LE6547	2307	53°39'	6°58'
NORDHELLEN	POPL	MB0861	4812	51°06'	7°41'	NORDHORN	POPL	ME8857	2218	53°46'	8°49'
NORDHELLENHAMMER	MILL	LB9456	4910	51°03'	7°29'	NORDHORN	POPL	ME8957	2219	53°46'	8°50'
NORDHEMMER WEG	ROAD	MD8403	3618	52°23'	8°46'	NORDHORN	POPL	ME8856	2218	53°45'	8°49'
NORDHEMMERN	POPL	MC8698	3618	52°20'	8°47'	NORDHORN	POPL	ME8559	2218	53°47'	8°46'
NORDHEMMERNER WEG	ROAD	MD8306	3518	52°24'	8°45'	NORDHORN	POPL	ME8758	2218	53°46'	8°48'
NORDHOF	FARM	NF0572	1120	54°48'	9°05'	NORDHORN	POPL	ME8758	2218	53°46'	8°48'
NORDHOF	FARM	MC4031	4214	51°44'	8°08'	NORDHORN	POPL	ME8857	2218	53°46'	8°49'
NORDHOF	POPL	MC6977	3817	52°09'	8°33'	NORDHORN	LAKE	PF3744	1432	54°31'	11°07'
NORDHOF	FARM	OU1918	8037	47°59'	11°56'	NORDHORN	FRST	PV6180	6533	49°27'	11°13'
NORDHOF	EST	PU9403	8135	47°51'	11°35'	NORDHORN	FRST	U01059	6740	49°15'	12°23'
NORDHOFE	FARM	MD4419	3415	52°31'	8°10'	NORDHORN	AN	PJ3238	7830	48°11'	10°47'
NORDHOFEN	POPL	NU8132	7826	48°08'	10°05'	NORDHORN	R5VR	LC7734	4209	51°45'	7°13'
NORDHOFEN	POPL	MA1197	5412	50°31'	7°44'	NORDHORN	FARM	PU4590	7331	48°39'	10°58'
NORDHOFEN	POPL	NU9846	7727	48°16'	10°19'	NORDHORN	POPL	PV0912	7128	48°51'	10°29'
NORDHOFER FILZE	MRSH	OU1919	8037	47°59'	11°56'	NORDHORN	POPL	PV1012	7129	48°51'	10°30'
NORDHOFF	FARM	MC0258	4011	51°58'	7°34'	NORDHORN	FRST	NV8410	7126	48°50'	10°08'
NORDHOFF	FARM	MC4629	4215	51°42'	8°13'	NORDHORN	BLDG	MU6974	7417	48°31'	8°35'
NORDHOFF	FARM	MF7521	1617	54°20'	8°37'	NORDHORN	VAL	NV9704	7227	48°47'	10°19'
NORDHÖHE	HILL	NF2857	1322	54°40'	9°28'	NORDHORN	ROAD	NV8806	7127	48°48'	10°12'
NORDHULL	MT	MB4835	5115	50°52'	8°16'	NORDHORN	POPL	NF1062	1221	54°42'	9°10'
NORDHÜLLE	VAL	NB0261	4820	51°06'	9°02'	NORDHORN	POPL	NF1062	1220	54°42'	9°10'
NORDHÜLLESTERFELD	FRST	MD3899	2714	53°14'	8°04'	NORDHORN	FARM	NF0963	1220	54°42'	9°08'
NORDHOLT	FARM	MC1637	4212	51°47'	7°47'	NORDHORN	FARM	NF0962	1220	54°42'	9°08'
NORDHOLTE	POPL	MD3545	3214	52°45'	8°04'	NORDHORN	SCRH	MU5942	3216	52°44'	8°23'
NORDHOLTE	POPL	LO9523	3410	52°33'	7°27'	NORDHORN	POPL	MD1793	2812	53°11'	7°48'
NORDHOLZ	FRST	MC8714	4418	51°35'	8°49'	NORDHORN	CNAL	MD1794	2812	53°11'	7°46'
NORDHOLZ	FARM	NF4033	1523	54°27'	9°37'	NORDHORN	CNAL	MU1795	2712	53°12'	7°46'
NORDHOLZ	POPL	ME7358	2217	53°46'	8°35'	NORDHORN	MRSH	MD1695	2712	53°12'	7°44'
NORDHOLZ	POPL	MU9300	3619	52°21'	8°54'	NORDHORN	STRM	MD1792	2812	52°10'	7°46'
NORDHOLZ	POPL	ND0443	3220	52°44'	9°04'	NORDHORN	POPL	MU5037	3315	52°41'	8°16'
NORDHOLZ	FRST	MD0854	3111	52°50'	7°38'	NORDHORN	POPL	LD8120	3409	52°31'	7°15'
NORDHOLZ	POPL	NE1895	1821	54°06'	9°17'	NORDHORN	AN	MO4937	3315	52°41'	8°15'
NORDHOLZ	FRST	NC2558	4022	51°58'	9°22'	NORDHORN	POPL	LC9720	4311	51°37'	7°31'
NORDHOLZ	FARM	MD7932	3318	52°38'	8°41'	NORDHORN	SO	NC3191	3722	52°16'	9°27'
NORDHOLZ	AN	MC6877	3817	52°08'	8°32'	NORDHORN	AN	N88957	4927	51°03'	10°16'
NORDHOLZ	FRST	PC4791	3732	52°15'	11°09'	NORDHORN	FARM	MF8679	1118	54°51'	8°47'

NAME	DESIGNATION	GRID REF.	SHEET NO.	LAT.	LONG.	NAME	DESIGNATION	GRID REF.	SHEET NO.	LAT.	LONG.
NORDMARK	FARM	NF0379	1120	54°51'	9°03'	NORF	STRM	LB4171	4806	51°10'	6°44'
NORDMARK	AN	MC1294	3712	52°17'	7°43'	NORF	STRM	LB4069	4806	51°09'	6°43'
NORDMARSCH	AN	MF7053	1317	54°37'	8°32'	NORF	POPL	LB4069	4806	51°09'	6°43'
NORDMARSCH-LANGENEES	ISL	MF7354	1317	54°38'	8°35'	NORGAARD	FARM	NF4970	1224	54°46'	9°46'
NORDMENTZHAUSEN	POPL	ME5510	2615	53°20'	8°17'	NORGAARDHOLZ	POPL	NF5170	1224	54°46'	9°47'
NORDMOOP	MRSH	NF1325	1621	54°22'	9°12'	NÖRGELESHEIMER BR.	SPRG	MA4220	6115	49°50'	8°11'
NORDMOOP	PM	ME0637	2411	53°34'	7°35'	NÖRGELESKAIN	FRST	MB7956	4918	51°03'	8°42'
NORDMOOR	MRSH	ME0623	2511	53°27'	7°35'	NORHEIM	POPL	MA1418	6112	49°48'	7°49'
NORDOE	FARM	NE3372	2023	53°54'	9°30'	NORHEIMER WALD	FRST	MA1317	6112	49°48'	7°47'
NORDOOOG	FARM	LE8645	2309	53°38'	7°17'	NÖRING	FARM	MD1513	3512	52°28'	7°45'
NORDORF	FARM	NE0774	2020	53°55'	9°07'	NÖRIS-TÖRLE	SÜ	PV8391	6435	49°33'	11°32'
NORDORF	POPL	ME0846	2311	53°39'	7°37'	NÖRISSTLIG	TRL	PV8392	6435	49°33'	11°32'
NORDORFER GRASHAUS	FARM	ME0747	2311	53°40'	7°35'	NORKEN	POPL	MB2214	5313	50°40'	7°54'
NORDORFERH.	MILL	ME0845	2311	53°39'	7°37'	NORKENHÖHE	HILL	MB2114	5313	50°40'	7°53'
NOROSTBF.	RSTA	PV5282	6532	49°28'	11°06'	NORKENHÜHE	FARM	LB7182	4708	51°16'	7°09'
NOROSTERDEICH	POPL	MF8381	1118	54°52'	8°44'	NORKSHÄUSCHEN	FARM	LB7182	4708	51°16'	7°09'
NOROPOL	FARM	MF8527	1618	54°23'	8°46'	NORKUS HEIM	HOSP	NV2381	6521	49°29'	9°19'
NORDRACH	STRM	MU3463	7514	48°25'	8°07'	NORLACHING	POPL	TP8855	7638	48°19'	12°08'
NORDRACH	POPL	MU3362	7514	48°24'	8°05'	NORLACHINGER HÖTZLER	FRST	TP8855	7638	48°19'	12°08'
NORDRACH	POPL	MU3181	7614	48°24'	8°04'	NORLINSBERG	AN	MUC937	7812	48°11'	7°47'
NORDRACH	STRM	MU3100	7614	48°23'	8°04'	NORLS-B.	HILL	NC5708	4424	51°31'	9°49'
NORDRACH	STRM	MU3056	7614	48°21'	8°04'	NORMANNSHAUSEN	POPL	N00256	3120	52°51'	9°02'
NORDRÄUDE	STRM	MD0255	3111	52°50'	7°33'	NORMWAND	FRST	MB7536	5117	50°52'	8°38'
NORDRÄUDE	STRM	LD9951	3111	52°48'	7°30'	NORNBERG	AN	MA5001	6315	49°40'	8°19'
NORDRATH	POPL	LB7187	4608	51°19'	7°09'	NORNHEIM	POPL	NU9767	7527	48°27'	10°19'
NORRHEDA UND LMS	POPL	MC5146	4115	51°52'	8°17'	NÖRNSPITZE	HILL	NA0090	5520	50°28'	9°00'
NORRIETH	AN	MA5110	6215	49°44'	8°19'	NÖRNPEICHER WALD	FRST	LB3533	5106	50°49'	8°40'
NORUSCHMACHT	MINE	PC3188	3731	52°14'	10°55'	NÖRN	FARM	LB7447	5009	50°58'	7°13'
NORUSCHAU	FARM	NF5769	1225	54°46'	9°53'	NÖRR-B.	MT	MA0880	5612	50°22'	7°43'
NORUSCHAU	FARM	NF4646	1424	54°33'	9°43'	NÖRR-K.	HILL	LV8994	6410	49°35'	7°28'
NORUSCHLSE	LCKS	ME7036	2417	53°34'	8°33'	NÖRREKAER	MDW	NF1677	1121	54°50'	9°15'
NORDSCHMEDLBYE	POPL	NF2578	1122	54°51'	9°23'	NÖRRENBURG	POPL	LB7880	4709	51°15'	7°13'
NORDSCHNEUSE	ROAD	LB6739	5108	50°53'	7°07'	NÖRSINGEN	POPL	MU0510	8012	47°56'	7°44'
NORDSCHWABEN	POPL	MT1174	8312	47°37'	7°49'	NÖRSINGERAH	AN	MU0706	8012	47°54'	7°46'
NORDSITE	FARM	MD8390	2818	53°09'	8°45'	NÖRSINGERGASS	ROAD	MU0810	8012	47°56'	7°44'
NORDSEITER FELD	AN	MD6049	3216	52°47'	8°25'	NÖRSINGERWEG	ROAD	MU0411	8012	47°57'	7°43'
NORDSHAUSEN	POPL	NB3081	4722	51°17'	9°26'	NORSTEDT	POPL	NFC849	1420	54°35'	9°07'
NORSSODE	POPL	ME9808	2619	53°19'	8°58'	NORSTEUTER HEIDE	AN	NF0851	1320	54°36'	9°07'
NORSPENGE	POPL	MC6478	3816	52°09'	8°28'	NORSTEUTERHEIDE	FARM	NF0648	1420	54°35'	9°05'
NORSPITZL	CLIF	MT2605	1813	54°11'	7°52'	NORTEL	AN	NU4885	7323	48°37'	9°39'
NORSTAUM	FARM	NF0266	1220	54°44'	9°02'	NÖRTEN-HARDENBERG	POPL	NC6521	4325	51°38'	9°56'
NORSTEIMKE	POPL	P02407	3530	52°24'	10°49'	NÖRTENER WALD	FRST	NC7019	4326	51°37'	10°01'
NORSTEMMEN	POPL	NC5379	3824	52°09'	9°46'	NÖRTENER WALD	FRST	NC6720	4325	51°38'	9°58'
NORSTERN	MINE	KB9840	5102	50°53'	8°08'	NÖRTENER B.	HILL	NC6523	4325	51°39'	9°56'
NORSTETTEN	POPL	MU7865	7518	48°26'	8°42'	NÖRTENHUF	EST	NC9784	3728	52°12'	10°25'
NORSTETTEN	POPL	MU0025	7916	48°05'	8°28'	NÖRTERSHAUSEN	POPL	LAY165	5710	50°14'	7°28'
NORSTETTEN	POPL	PV2437	6930	49°04'	10°42'	NÖRTHEIM	POPL	NC6929	4226	51°42'	10°00'
NORSTRAND	ISL	MF8937	1518	54°29'	8°50'	NÖRTHEIMER STADTWALD	FRST	NC7027	4326	51°41'	10°01'
NORSTRAND	ISL	MF8839	1418	54°30'	8°49'	NÖRTHEIMER STADTWALD	FRST	NC6831	4226	51°43'	9°59'
NORSTRAND	ISL	MF9239	1419	54°30'	8°53'	NÖRTHEIMER STADTWALD	FRST	NC7028	4226	51°42'	10°01'
NORSTRAND	AN	LE8354	2209	53°43'	7°10'	NÖRTHEIMER WALD	FRST	NC7329	4226	51°42'	10°04'
NORSTRAND	BAPL	LE9043	2306	53°37'	8°44'	NÖRTHEN	POPL	NC4199	3623	52°20'	9°36'
NORSTRAND	POPL	MF9138	1519	54°29'	8°52'	NÖRTHEN	FARM	MC2529	4213	51°42'	7°55'
NORSTRAND	ISL	MF9137	1519	54°29'	8°52'	NÖRTHOFF	POPL	ME7454	2217	53°44'	8°37'
NORSTRANDER WATT	SHOL	MF9033	1519	54°27'	8°51'	NÖRTING	POPL	P09470	7535	48°27'	11°37'
NORSTRANDSCHMOUP	ISL	MF8744	1418	54°33'	8°48'	NÖRTIS	FARM	ME2237	2412	53°34'	7°49'
NORUSULINGEN	POPL	MU8637	3318	52°41'	8°47'	NÖRTERFAHRE	FERY	LD9497	2710	53°13'	7°25'
NORUSOFER	FRST	ND4059	3123	52°53'	9°35'	NÖRTMOOR	POPL	ME0400	2711	53°14'	7°34'
NORDTHAL	AN	NC5173	3824	52°06'	9°44'	NÖRTORF	POPL	NE1875	2021	53°55'	9°16'
NOROUS	AN	ME1145	2311	53°39'	7°39'	NÖRTORF	POPL	NC5273	2021	53°54'	9°18'
NOROVEEN	AN	MD1059	3112	52°52'	7°40'	NÖRTORF	POPL	NF5502	1825	54°10'	9°50'
NOROVEHDE	FRST	ME8611	2618	53°21'	8°47'	NÖRTORF-NEUHAFENER KANAL	CNAL	NE1876	2021	53°56'	9°16'
NOROVELEN	POPL	LC5994	4007	51°55'	8°57'	NÖRTORF-NEUHAFENER KANAL	CNAL	NE1673	2021	53°54'	9°14'
NORDWALD	POPL	MC3922	4314	51°39'	8°07'	NÖRTRUP	FARM	MD2329	3313	52°36'	7°52'
NORDWALD	FARM	MC5559	4016	51°59'	8°21'	NÖRTRUP-LOXTEN	POPL	MU2330	3313	52°37'	7°52'
NORDWALDE	POPL	LC9571	3910	52°05'	7°28'	NÖRVENICH	POPL	LB3431	5105	50°48'	6°38'
NORDWALL	DAM	ME9661	2119	53°48'	8°56'	NÖRVENICHER WALD	FRST	LB3433	5105	50°49'	6°38'
NORDWALL	DAM	ME9558	2219	53°46'	8°55'	NORWEGEN	FARM	NF4459	1324	54°41'	9°41'
NORWARF	FARM	MF8858	1318	54°40'	8°49'	NORWEGEN	FARM	MD2146	3213	52°45'	7°50'
NORWARF	FARM	MF8075	1118	54°49'	8°41'	NOSBACH	POPL	MB1344	5012	50°56'	7°46'
NORDWASSER	FARM	MU3970	7515	48°29'	8°10'	NÖSBERGS-NEIDMOOS	POPL	NA2696	5422	50°31'	9°22'
NORDWEDE	POPL	MD9395	2719	53°12'	8°54'	NÖSCHENROUDEL FORST	FRST	PC2540	4230	51°48'	10°49'
NORDWELL	POPL	MU1138	7812	48°11'	7°48'	NÖSEMES	FARM	LB2292	4604	51°21'	8°26'
NORDWERDUM	POPL	ME1547	2312	53°40'	7°43'	NÖSEMESHOF	FARM	LB2389	4604	51°19'	8°28'
NORDWESTHF.	RSTA	PV4781	6532	49°28'	11°02'	NÖSENBURG	FARM	LB5679	4707	51°15'	8°56'
NORDWIEHL	FARM	NF1664	1221	54°43'	9°15'	NÖSENBURG	FARM	LB4784	4706	51°17'	8°49'
NORDWIERDE	FARM	ME6745	2317	53°39'	8°30'	NÖSENBURG	POPL	LB6579	4708	51°15'	7°04'
NORDWIESE	MDW	MC4760	4015	51°59'	8°14'	NÖSENBURGERHÄUSCHEN	BLDG	LB5679	4707	51°15'	8°56'
NORDWISCH	MDW	MD7782	2917	53°05'	8°40'	NÖSERSEIFEN	GRGE	LA4494	5506	50°29'	8°48'
NORDWÖHLE	POPL	MD8261	3018	52°54'	8°44'	NÖSINGFELD	POPL	NC0975	3820	52°07'	9°08'
NORDWÖHLE HEIDE	FRST	MD8103	3018	52°55'	8°43'	NÖSPELT	POPL	KAB406	6302	49°40'	6°01'
NORDWOLLHUSE	FARM	ME2849	2313	53°41'	7°55'	NOSPICKEL	FARM	MD1600	3612	52°21'	7°46'
NORENDORF-GRODEN	AN	ME4519	2515	53°25'	8°10'	NÖSSBERG	FARM	LE8531	2409	53°31'	7°16'
NORETH	FARM	K88914	5302	50°38'	6°01'	NÖSSE	MUW	MF6681	1116	54°52'	8°28'
						NÖSSE	BLDG	MF6581	1116	54°52'	8°27'

NAME	DESIGNATION	GRID REF.	SHEET NO.	LAT.	LONG.	NAME	DESIGNATION	GRID REF.	SHEET NO.	LAT.	LONG.
NOSSHECKE	FRST	LA6866	5708	50°14'	7°09'	NOTTERSDORF	POPL	U00979	8540	49°26'	12°22'
NÖSSLING	POPL	U04135	6942	49°03'	12°49'	NOTTERSDOORFER-HL	FRST	U00478	8540	49°25'	12°22'
NÖSSWARTLING	POPL	U04059	6742	49°16'	12°48'	NOTT	POPL	NF4952	1324	54°37'	9°46'
NOSTENBUSCH	FARM	LD4041	2910	53°04'	7°22'	NOTTHOFF	FARM	LC5215	4407	51°34'	6°52'
NÖSTER B.	HILL	LD8851	3110	52°48'	7°20'	NÖTTING	POPL	P09298	7235	48°42'	11°37'
NÖSTER-B.	HILL	LA2522	8105	49°49'	6°34'	NÖTTINGEN	POPL	MV6819	7017	48°55'	8°34'
NÖSTLBACH	POPL	U00216	8040	47°58'	12°21'	NÖTTLOH	FARM	LB8781	4710	51°16'	7°23'
NÖSTORF	POPL	PE1019	2529	53°24'	10°39'	NÖTTORF	POPL	N00667	3020	52°57'	9°05'
NOSWENDEL	POPL	LV4688	6407	49°31'	6°52'	NÖTTORF	POPL	ND5367	3024	52°57'	9°47'
NOSWENDELROTH	POPL	LV4588	6407	49°31'	6°52'	NÖTTORN	POPL	MC9792	3719	52°17'	8°58'
NOT B.	STRM	MA8670	5718	50°17'	5°48'	NÖTTULN	POPL	LC6754	4010	51°55'	7°22'
NOT-A.	STRM	PT5769	8432	47°33'	11°05'	NÖTTULNER B.	HILL	LC6756	4010	51°57'	7°22'
NOT-B.	MT	MC3282	3814	52°11'	8°01'	NOTWALD	FRST	PT5670	8432	47°34'	11°04'
NOT-GR.	OTCH	PT5668	8432	47°33'	11°04'	NOTWENOL	POPL	MV5583	8418	49°30'	8°23'
NOTBACH	STRM	MU3491	7314	48°40'	8°06'	NOTZART	FARM	UP5956	7644	48°20'	13°06'
NOTBURGA HÖHLE	CAVE	NV0962	6620	49°19'	9°07'	NOTZEN	FARM	PT0889	8228	47°45'	10°26'
NOTDEICH	FARM	ME0234	2416	53°33'	8°26'	NOTZEN	POPL	NT9287	8227	47°44'	10°16'
NOTDEICH	FARM	ME6333	2416	53°33'	8°26'	NOTZEN	POPL	UP0947	7740	48°15'	12°26'
NOTENBOUM	POPL	KB9075	4802	51°11'	5°59'	NOTZENBACH	STRM	LA0532	6003	49°54'	6°17'
NOTERIFF	AN	MT1474	8313	47°37'	7°52'	NOTZENHAUS	POPL	NI5080	8324	47°40'	9°40'
NOTH-B.	HILL	LA8472	5710	50°17'	7°22'	NOTZENHAUSEN	POPL	QU0587	7336	48°36'	11°47'
NOTH-B.	STRM	LA8671	5710	50°17'	7°22'	NOTZENWEIHER	POND	PT0988	8228	47°44'	10°27'
NOTH-B.	STRM	LA8371	5710	50°17'	7°22'	NOTZING	FARM	TP9243	7739	48°12'	12°12'
NOTH-B.	STRM	LA8170	5710	50°16'	7°20'	NOTZING	POPL	QU1154	7637	48°18'	11°51'
NOTHACKERSBG./UNTERBG./	POPL	U05610	7144	48°50'	13°02'	NOTZINGEN	POPL	NU3391	7322	48°40'	9°27'
NOTHAFTENHOLZ	FRST	U00279	6536	49°26'	11°47'	NOTZLING	POPL	U03629	7042	48°59'	12°46'
NOTHALOE	AN	MT7078	8317	47°39'	8°36'	NOUCK	AN	KA9225	6102	49°50'	8°07'
NOTHALOE	POPL	MU2565	7513	48°26'	7°59'	NOUV-PRUSSE	BLDG	LA1212	8204	49°44'	6°23'
NOTHALDE	FRST	NU2996	7222	48°43'	9°23'	NOUV-SCHUTTR.	POPL	LA0200	6303	49°37'	6°16'
NOTHALDE	AN	MU9090	7319	48°40'	8°52'	NOUVELAER	POPL	KB8825	5202	50°44'	5°59'
NOTHAUSEN	POPL	MB0745	5012	50°57'	7°41'	NOVAL	AN	MU7075	7417	48°32'	8°35'
NOTHBERG	POPL	LB0932	5103	50°48'	6°17'	NOVENERHOF	FARM	LB5270	4807	51°10'	8°53'
NOTHBIEMELN	FARM	UP3316	8042	47°58'	12°46'	NOVENTHIEN	POPL	PD2086	3030	52°56'	10°47'
NOTHGERGER A.	BLDG	UN0183	8340	47°40'	12°21'	NOVERHOF	FARM	LB5294	4607	51°23'	6°52'
NOTHELFER-KAP.KLOSTER JAKOBSBG.	CHCH	MA2732	6013	49°56'	7°59'	NÖVERHOF	POPL	LB8241	5009	50°54'	7°19'
NOTHELLE	POPL	LC5622	4307	51°38'	6°55'	NOVERHÖFE	POPL	LB1778	4704	51°13'	6°23'
NÖTHEN	POPL	LB3802	5406	50°33'	6°43'	NOVIAND	POPL	LA5532	6007	49°55'	6°59'
NOTHENER M.	HILL	LB3803	5406	50°33'	6°43'	NOVIANDER HÜTTENKUPF	MT	LA5432	6007	49°55'	6°58'
NOTHENHOF	FARM	LB5281	4707	51°16'	6°53'	NOVOMRADSKY	POPL	UR2800	8341	49°38'	12°37'
NOTHENMÜHLE	MILL	LA8471	5710	50°17'	7°22'	NOYENHOF	FARM	LC1834	4204	51°44'	6°22'
NOTHENMÜHLEN	MILL	LA8872	5710	50°17'	7°22'	NUBACHSEITE	RDGE	MB7454	4917	51°02'	8°38'
NOTHENTAL	VAL	NC9622	4328	51°38'	10°23'	NÜBBEL	POPL	NF4013	1723	54°16'	9°37'
NOTHFELDEN	POPL	NB1489	4621	51°21'	9°12'	NÜBBELFELD	POPL	NF6355	1325	54°38'	9°59'
NOTHFORST	FRST	MB6265	4816	51°08'	8°28'	NÜBBELHOF	FARM	NF6356	1325	54°39'	9°59'
NOTHGOTTES./EMEM.KLOSTER/	POPL	MA2339	5913	50°00'	7°56'	NÜBBERT	FRST	ME3816	2614	53°23'	8°04'
NOTHGOTTES-KPF.	HILL	MA2240	5913	50°00'	7°55'	NÜBEL	PARK	NF9101	1828	54°09'	10°23'
NOTHHAFT	FARM	UP6169	7544	48°27'	13°07'	NÜBEL	POPL	NF4889	1224	54°46'	9°43'
NOTHHELFER KP.	CHCH	MA4239	5915	50°00'	8°11'	NÜBEL	POPL	NF3746	1423	54°34'	9°34'
NOTHLEND	AN	PT0952	8528	47°25'	10°26'	NÜBELFELD	POPL	NF4689	1224	54°46'	9°43'
NOTHÖHE	MT	UQ7729	6945	49°00'	13°19'	NÜBELFELD	FARM	NF3846	1423	54°34'	9°35'
NOTHÖLLE	FRST	LV4474	6507	49°24'	6°51'	NÜBELLUND	FARM	NF4670	1224	54°46'	9°43'
NOTHSCHIEDER-B.	STRM	LA4914	6207	49°46'	6°54'	NÜBELMOUR	POPL	ME9656	2219	53°45'	8°56'
NOTHWELLE	OTCH	PC0876	3829	52°07'	10°35'	NÜBHUSEN	POPL	PF0707	1729	54°12'	10°36'
NÖTIG	FRST	MU0323	7912	48°03'	7°42'	NÜCHEL	FRST	PF0606	1829	54°11'	10°37'
NOTKANAL	CNAL	MU1146	7712	48°16'	7°48'	NÜCHELER HOLZ	FRST	PF0808	1729	54°12'	10°40'
NOTKAR	GRGE	PT5569	8432	47°33'	11°04'	NÜCHELER SEE	LAKE	PF0806	1829	54°11'	10°40'
NOTKAR-SP.	MT	PT5468	8432	47°33'	11°03'	NÜCHTERNBRUNN	SHR	U00501	8136	47°50'	11°44'
NOTLE-B.	HILL	MC0979	3812	52°09'	7°40'	NÜCHTERSBERG	FARM	NA4692	5523	50°29'	9°39'
NOTMÜHLEN	MILL	NA5147	5924	50°04'	9°43'	NÜCK	AN	LA2680	5805	50°10'	8°34'
NOTNAGEL	FRST	NV6080	6724	49°17'	9°49'	NÜCK	AN	LA4263	5708	50°12'	8°47'
NOTNAGEL	AN	NV6058	6724	49°16'	9°49'	NÜCK	AN	LA4773	5707	50°17'	8°51'
NOTSCHEID	POPL	LB8207	5310	50°36'	7°20'	NÜCK	AN	LA5588	5707	50°15'	6°58'
NOTSCHREI	BLDG	MU1803	8113	47°52'	7°54'	NÜCKEL	POPL	ME7727	2517	53°29'	8°39'
NOTSTALL	SLP	NU1366	7521	48°27'	9°11'	NÜCKELER HOLZ	FRST	ME7828	2418	53°30'	8°40'
NOTT	FARM	LB9763	4811	51°06'	7°32'	NÜCKER B.	MT	LA2093	5504	50°28'	6°28'
NOTTAU	POPL	UP9589	7347	48°39'	13°34'	NÜCKLEN-B.	MT	MB2082	4713	51°17'	7°51'
NOTTAU	POPL	UP9881	7447	48°34'	13°37'	NÜCKLEN-GR.	STRM	QU0147	7736	48°15'	11°43'
NOTTBAUM	FARM	LB5589	4607	51°20'	6°55'	NUDEL-GR.	OTCH	PT4680	8531	47°29'	10°56'
NOTTBERG	AN	LB5586	4607	51°18'	6°55'	NUDELBERG	FARM	NT9196	8127	47°49'	10°13'
NÖTTE-B.	HILL	PD1801	3630	52°21'	10°44'	NUDELBR.	WELL	MU9988	7319	48°39'	8°59'
NOTTEBAUM	FARM	MC3045	4113	51°51'	7°59'	NUDELSGERN	FRST	PT3167	8430	47°33'	10°44'
NOTTEBRACK.	FARM	MC0547	4111	51°52'	7°37'	NÜDELSHALBACH	POPL	LB7473	4809	51°12'	7°12'
NOTTEL	RDGE	HC4275	3814	52°07'	8°09'	NUDELWALD	FRST	PT4681	8531	47°29'	10°56'
NÖTTEN	POPL	MC3614	4414	51°34'	8°05'	NUERSTHAL	FRST	KAB908	6302	49°40'	6°04'
NÖTTEN	AN	MU1500	8113	47°51'	7°52'	NUDLBICHL	FARM	IN9294	8239	47°46'	12°13'
NÖTTENBERG	AN	MT0873	8312	47°36'	7°47'	NUOLER	FARM	OU0900	8136	47°49'	11°47'
NÖTTENBOHM	FARM	LC4721	4306	51°37'	6°47'	NUOLER-A.	BLDG	PT0156	8528	47°27'	10°20'
NÖTTENKÖTHEN	FARM	LB6289	4608	51°20'	7°01'	NÜDLINGEN	POPL	NA8064	5726	50°13'	10°07'
NÖTTENS	FARM	ME1834	2412	53°33'	7°46'	NÜDLINGER-B.	STRM	NA7784	5726	50°13'	10°05'
NOTTENSDORF	POPL	NE4026	2523	53°29'	9°36'	NÜDLITZ	EST	PO2294	2831	53°11'	10°50'
NOTTENTAL	VAL	NU2970	7522	48°29'	9°23'	NUENKOOG	AN	NF8900	1819	54°09'	8°50'
NOTTENTAL	VAL	MU6268	7516	48°28'	8°29'	NUERS	STRM	LC0723	4303	51°37'	6°13'
NÖTTERFELD	AN	NV1571	6621	49°23'	9°13'	NUFRINGEN	POPL	MU9285	7319	48°37'	8°53'
NOTTERSDORF	POPL	TR9321	6138	49°48'	12°07'	NÜGGELNSTÜCK	FARM	MB0679	4711	51°15'	7°39'

NAME	DESIGNATION	GRID REF.	SHEET NO.	LAT.	LONG.	NAME	DESIGNATION	GRID REF.	SHEET NO.	LAT.	LONG.
NÜHKOPF	FARM	LA4924	6107	49°51'	6°54'	NÜRREN	FRST	MT1276	8313	47°38'	7°50'
NÜHLEN	FARM	M80266	4811	51°08'	7°36'	NURRIS	FRST	LA0706	6303	49°40'	6°19'
NÜHNE	STRM	M87560	4917	51°05'	8°38'	FARM	FARM	L89945	5011	50°57'	7°34'
NÜHNE	STRM	M88659	4918	51°05'	8°48'	HILL	HILL	M81818	5213	50°42'	7°50'
NÜHNE	STRM	M88462	4818	51°07'	8°46'	POPL	NU2486	7321	48°38'	9°20'	
NÜHNE	STRM	M87761	4818	51°06'	8°40'	MOW	NU3187	7322	48°38'	9°25'	
NÜHNE	STRM	M87164	4817	51°08'	8°35'	POPL	NU2486	7322	48°38'	9°20'	
NÜHNE	STRM	M87461	4817	51°06'	8°38'	POPL	LA0932	6004	49°55'	6°20'	
NÜHREN-B.	MT	M86092	4616	51°23'	8°26'	FRST	LA1029	6104	49°53'	6°21'	
NÜHWEILER	FARM	LV5190	6407	49°33'	6°56'	POPL	LA0931	6004	49°54'	6°20'	
NUJBAUER	FARM	NU9110	8027	47°56'	10°13'	FRST	PV6288	6433	49°31'	11°14'	
NUJTENMÜHLE	MILL	P00687	7328	48°38'	10°26'	POPL	PV6189	6433	49°32'	11°14'	
NÜLERT	POPL	LC6627	4308	51°41'	7°04'	UTCH	PV6189	6433	49°32'	11°14'	
NÜLL	POPL	NC0574	3820	52°07'	9°04'	POPL	L86864	4808	51°07'	7°07'	
NÜLL	FARM	L86980	4708	51°15'	7°07'	HILL	N88461	4927	51°06'	10°12'	
NÜLL-B.	MT	NC9024	4327	51°40'	10°18'	POPL	NU0729	7820	48°07'	9°05'	
NÜLLAND	POPL	K89338	5102	50°51'	6°04'	POPL	MU9131	7819	48°08'	8°53'	
NÜLLE	FARM	MC3380	3814	52°10'	8°01'	ROAD	MU9828	7819	48°06'	8°58'	
NÜLLEN-B.	HILL	NC2325	4322	51°40'	9°20'	MOW	NU0194	7220	48°42'	9°01'	
NÜLLEN-KPF	HILL	N84142	5023	50°56'	9°35'	AN	NV0651	6720	49°13'	9°05'	
NÜLLPUNKT	FRST	PC1226	4329	51°40'	10°37'	AN	NV25-d	7021	48°55'	9°19'	
NÜLSMANN	FARM	LC8584	3709	52°12'	7°19'	MT	QV1057	6737	49°14'	11°53'	
NÜLSTER HEIDE	FRST	ME7754	2217	53°44'	8°39'	FRST	NA4577	5623	50°21'	9°38'	
NÜMANN	FARM	MC3864	3914	52°01'	8°06'	STRM	LA2230	6105	49°54'	6°31'	
NUMBERG	FARM	TP9061	7639	48°22'	12°10'	STRM	LA2230	6005	49°54'	6°31'	
NUMBERG	FARM	UP5565	7544	48°25'	13°02'	HILL	PV8988	6435	49°31'	11°37'	
NUMBORN	POPL	LV5268	6607	49°21'	6°58'	MT	NC5667	3924	52°03'	9°49'	
NUMBRECHT	POPL	L89740	5011	50°54'	7°32'	MT	NC5767	3925	52°03'	9°50'	
NUMBURG	SO	NC8159	4027	51°58'	10°11'	STRM	U05234	6943	49°02'	12°58'	
NÜMMEN	POPL	L86473	4808	51°11'	7°03'	HILL	NC5301	4524	51°27'	9°46'	
NUMMER VIER	POPL	NE8055	2227	53°44'	10°13'	HILL	LA2042	5904	50°00'	6°29'	
NUMMER-B.	HILL	NB0973	4720	51°12'	9°08'	HILL	LA2641	5905	50°00'	6°34'	
NUMMER-EINS-SCHN.	ROAD	MA7223	6117	49°51'	8°37'	MT	LV8769	6610	49°22'	7°26'	
NÜMMERT	MT	M81168	4812	51°09'	7°44'	HILL	PC0692	3729	52°16'	10°33'	
NUN-BERG	MT	UP5564	7544	48°25'	13°02'	STRM	MV0598	6312	49°38'	7°41'	
NUNBICHL	POPL	UP1623	7941	48°02'	12°32'	HILL	NC6761	4025	52°00'	9°59'	
NUNDORF	POPL	UP6653	7645	48°19'	13°11'	UTCH	QT0978	8336	47°37'	11°47'	
NUNEND	FARM	UP3354	7642	48°19'	12°45'	UTCH	NAB427	5926	50°04'	10°09'	
NUNENHOF	FARM	LC2122	4304	51°37'	6°25'	VAL	NA9158	5827	50°10'	10°16'	
NÜNERING	FARM	UP2316	8041	47°58'	12°38'	MILL	NA8862	5725	50°12'	9°57'	
NUNHAUSEN	POPL	UP1913	8041	47°57'	12°35'	WELL	MA3341	5914	50°01'	8°04'	
NUNTEN	AN	NV0472	6520	49°24'	9°04'	AN	NV1892	6421	49°35'	9°15'	
NUNKAS	POPL	PA9607	6336	49°41'	11°43'	AN	NV1627	7021	49°00'	9°13'	
NUNKER	FARM	MC2477	3813	52°08'	7°53'	AN	NV3842	6823	49°08'	9°31'	
NUNKIRCHE	CHCH	LA9332	6011	49°56'	7°31'	POPL	PE0527	2529	53°29'	10°35'	
NUNKIRCHEN	POPL	LV4383	6507	49°29'	6°50'	STRM	NT1589	8221	47°45'	9°12'	
NUNKIRCHENER B.	STRM	LV4384	6507	49°29'	6°50'	FRST	NA6690	5523	50°28'	9°39'	
NUNKIRCHENER HECKEN	FRST	LV4386	6407	49°30'	6°50'	STRM	NU7642	7726	48°14'	10°01'	
NUNKIRCHER B.	STRM	LV4284	6506	49°29'	6°49'	FRST	NU7741	7726	48°13'	10°02'	
NUNNERT	FRST	LA8350	5910	50°05'	7°22'	STRM	MU4431	7815	48°08'	8°15'	
NÜNNING	FARM	LC6403	4508	51°28'	7°02'	STRM	MU0812	8012	47°57'	7°46'	
NÜNNING	FARM	MC0059	4011	51°58'	7°32'	POPL	MU4431	7815	48°08'	8°15'	
NÜNNING	FARM	MC3456	4014	51°57'	8°02'	STRM	MT6095	8116	47°48'	8°28'	
NÜNNINGEN	POPL	ND3558	3123	52°52'	9°31'	STRM	NU2932	7822	48°08'	9°23'	
NÜNNINGHOF	FARM	LC4113	4406	51°33'	6°43'	POPL	MV0598	6312	49°38'	7°41'	
NÜNNINGMÖLLER	FARM	MC4953	4015	51°55'	8°16'	POPL	MU2776	7414	48°32'	8°01'	
NÜNSCHWEILER	POPL	LV9153	6711	49°13'	7°30'	POPL	MA0017	6111	49°48'	7°37'	
NUNSFELD	POPL	NF6258	1325	54°40'	9°58'	POPL	L85382	4707	51°16'	6°53'	
NUNSTING	POPL	UQ3055	6742	49°13'	12°40'	POPL	MA0017	6211	49°48'	7°37'	
NUNZENBERG	AN	NT4672	8423	47°36'	9°37'	FARM	UP3480	7442	48°33'	12°45'	
NUNZENRIED	POPL	UQ1581	6540	49°27'	12°27'	FARM	NT6186	8224	47°43'	9°49'	
NUPEN	MOW	MU6406	8017	47°54'	8°31'	FARM	L85206	5407	50°35'	6°55'	
NUPHÖRN	FARM	MF9122	1619	54°21'	8°52'	FARM	UP5358	7644	48°21'	13°01'	
NUPHUES	FARM	MC4629	4215	51°42'	8°13'	FARM	UP4853	7643	48°19'	12°57'	
NUPPEN	HILL	N85557	4924	51°06'	9°47'	AN	NV4072	6523	49°24'	9°33'	
NUPPEN B.	HILL	NE5712	2625	53°21'	9°52'	AN	PV8099	6334	49°37'	11°29'	
NUPPLING	POPL	UP5161	7643	48°23'	12°59'	AN	NV1985	6421	49°31'	9°16'	
NURBEN-B.	HILL	MC0460	4011	51°59'	7°36'	POPL	L86067	4808	51°08'	7°00'	
NURBURG	POPL	LA5479	5607	50°21'	6°57'	AN	NV2229	6921	49°01'	9°18'	
NURBURGRING	ST	LA5782	5607	50°22'	6°59'	AN	NA5703	6324	49°41'	9°47'	
NURBURGRING	ST	LA5780	5607	50°21'	6°59'	FARM	UP7695	7345	48°42'	13°19'	
NURBURGRING	ST	LA5277	5607	50°20'	6°55'	POPL	MV7726	7018	48°59'	8°41'	
NURBURGRING	ST	LA5882	5608	50°22'	7°00'	AN	NV1438	6821	49°06'	9°11'	
NURLACHE	STRM	MA8954	5819	50°08'	8°51'	FARM	UN1094	8240	47°46'	12°28'	
NÜRMANN	FARM	MC1135	4212	51°45'	7°43'	FARM	UP2565	7541	48°25'	12°38'	
NURN	POPL	PA7577	5634	50°19'	11°28'	FARM	UP3768	7542	48°27'	12°48'	
NURNBERER SPITAL-W.	FRST	PV6691	6433	49°33'	11°18'	POPL	L87353	4909	51°01'	7°11'	
NURNBERG	EST	MA4046	5914	50°04'	8°10'	POPL	L86752	4908	51°00'	7°06'	
NURNBERG	FARM	UP4558	7643	48°21'	12°55'	FARM	UQ1505	8137	47°52'	11°53'	
NURNBERG	POPL	PV5079	6532	49°27'	11°04'	FARM	TP8734	7838	48°07'	12°08'	
NURNBERG	AN	NV4174	6523	49°25'	9°34'	FARM	MT3366	8414	47°33'	8°07'	
NURNBERGER STRASSE	ST	NB3579	4723	51°16'	9°30'	POPL	MT6664	8417	47°32'	8°33'	
NURNBERGSMÜHLE	MILL	LA7575	5609	50°19'	7°14'	AN	MT9896	8119	47°49'	8°58'	
NURNER-B.	SLP	PA7576	5634	50°19'	11°28'	POPL	MT8774	8318	47°37'	8°50'	

NAME	DESIGNATION	GRID REF.	SHEET NO.	LAT.	LONG.	NAME	DESIGNATION	GRID REF.	SHEET NO.	LAT.	LONG.
NUSSBAUMER SEE	LAKE	MT8673	8318	47°37'	8°49'	NUSTENBACH	POPL	NV0969	6620	49°22'	9°07'
NUSSBAUMER WALD	FRST	MA0120	6111	49°49'	7°37'	NUSTENBACH	STRM	NV0967	6620	49°21'	9°07'
NUSSBAUMER-B.	HILL	LA9917	6211	49°48'	7°36'	NUSTER B.	HILL	N86509	5325	50°38'	9°55'
NUSSBAUMLE	AN	NV1818	7021	48°55'	9°15'	NUSTERLOCH	AN	N86506	5325	50°36'	9°55'
NUSSBAUMLEITE	SLP	PV5491	6432	49°33'	11°08'	NUSTERRASEN	FARM	N86707	5325	50°37'	9°57'
NUSSBAUMMÜHLE	MILL	UP7694	7345	48°41'	13°19'	NUSWDY	POND	LC2329	4304	51°41'	6°26'
NUSSBAUMÖD	FARM	UP2173	7541	48°29'	12°35'	NUSZFELD	AN	NV7917	7026	48°54'	10°05'
NUSSBAUMSCHULE	SCHL	L85382	4707	51°16'	6°53'	NUSZMÄULE	FRST	NU7397	7225	48°43'	9°59'
NUSSBERG	FARM	UQ5506	7244	48°47'	13°02'	NUSZMANNSKLAMME	AN	MV8916	7019	48°54'	8°51'
NUSSBERG	HILL	QV1252	6837	49°11'	11°55'	NUSZTOBEL	AN	NV4109	7123	48°50'	9°34'
NUSSBERG	FARM	UP0983	7440	48°34'	12°25'	NUTENBERG	HILL	NU1651	7621	48°19'	9°13'
NUSSBERG	FARM	OUI1382	7437	48°33'	11°53'	NÜTHEIM	POPL	K89922	5202	50°43'	6°09'
NUSSBERG	HILL	PV8897	6335	49°36'	11°36'	NÜTSCHAU	POPL	NE8764	2127	53°49'	10°19'
NUSSBERG	FARM	PU6901	8133	47°50'	11°16'	NUTSCHEIO	FRST	M80134	5111	50°51'	7°35'
NUSSBERG	HILL	PA0532	6028	49°56'	10°28'	NUTSCHEIO	FRST	L89432	5111	50°50'	7°29'
NUSSBERG	HILL	QV0509	7236	48°48'	11°47'	NUTSWEDEL	FARM	NE4163	2123	53°49'	9°37'
NUSSBERGER WEIHER	LAKE	PU6901	8133	47°50'	11°16'	NUTTEL	POPL	MD6274	2916	53°01'	8°26'
NUSSBUCH	FRST	PA2230	6030	49°55'	10°42'	NUTTEL	POPL	ME4200	2714	53°15'	8°08'
NUSSBÜCHEL	HILL	L88550	5010	50°59'	7°22'	NÜTTEL	FARM	NE3206	2622	53°18'	9°29'
NUSSBÜGERL	HILL	T88954	6738	49°12'	12°06'	NÜTTEL	HILL	NE0031	2420	53°32'	9°00'
NUSSBÜHL	POPL	PV3112	7130	48°51'	10°47'	NUTTELER B.	STRM	NE2482	2022	53°59'	9°22'
NUSSBÜHL	FRST	MU5808	8016	47°55'	8°26'	NUTTELER BRUCH	MOW	MD7609	3517	52°26'	8°39'
NUSSBÜHL	FRST	MU3853	7615	48°20'	8°10'	NUTTELER MOOR	AN	MD0674	2916	53°01'	8°24'
NUSSDORF	POPL	UP3176	7442	48°31'	12°43'	NÜTTELER MOOR	SCRH	NE3306	2623	53°18'	9°30'
NUSSDORF	POPL	MV9515	7119	48°53'	8°56'	NUTTELMARSEN	MOW	MD3548	3214	52°47'	8°02'
NUSSDORF	POPL	NT1489	8221	47°45'	9°11'	NUTTELMAR5CH	FARM	NE2280	2022	53°58'	9°20'
NUSSDORF	POPL	MV3552	6714	49°13'	8°07'	NUTTELMUOR	BLDG	NE2281	2022	53°59'	9°20'
NUSSDORF	POPL	UP2008	8041	47°54'	12°35'	NUTTELEN	FARM	MD3449	3214	52°47'	8°01'
NUSSDORF	POPL	TN6691	8238	47°44'	12°08'	NUTTELEN	POPL	MD3351	3114	52°48'	8°01'
NUSSDORFER SCHÄNZEL	AN	MV3551	6714	49°12'	8°07'	NUTTELEN	FARM	MD1131	3318	52°38'	8°43'
NUSSSE	POPL	PE0446	2329	53°39'	10°34'	NUTTELEN	POPL	MD7709	3517	52°26'	8°40'
NUSSENBERG	AN	NU5480	7424	48°34'	9°44'	NUTTELEN	POPL	NE2582	2022	53°59'	9°23'
NUSSENBERG	FARM	L85050	5007	50°59'	6°52'	NUTTEN	POPL	MD7708	3518	52°25'	8°40'
NUSSENBERGER BUSCH	FRST	L85050	5007	50°59'	6°52'	NÜTTEN-B.	HILL	NC5363	3924	52°01'	9°46'
NUSSER SEE	LAKE	PE0346	2329	53°39'	10°34'	NÜTTEN-B.	HILL	NC5756	4025	51°57'	9°50'
NUSSER-B.	MT	URO116	6239	49°46'	12°14'	NÜTTERMOOR	POPL	LE9502	2710	53°15'	7°26'
NUSSERBÜHL	HILL	URO919	6240	49°48'	12°21'	NÜTTERMUORER TIEF	CNAL	LE9502	2710	53°15'	7°26'
NUSSERT	AN	NV1540	6821	49°07'	9°13'	NÜTTERMUORERSIEL	LCKS	LE9301	2710	53°15'	7°24'
NUSSERTSHAM	FARM	UP6473	7544	48°30'	13°10'	NÜTTING	FARM	MC2817	4313	51°36'	7°58'
NUSSGARTEN	AN	MA8394	5418	50°30'	8°46'	NÜTTKORN	FARM	MD2993	2813	53°11'	7°56'
NUSSGRUND	AN	NV1634	6921	49°03'	9°13'	NÜTTLAR	POPL	M86091	4616	51°22'	8°26'
NUSSHAGEN	MT	M82380	4713	51°16'	7°54'	NÜTTLARHÖHE	MT	M85894	4516	51°24'	8°24'
NUSSHALOE	FRST	MT9992	8219	47°47'	8°59'	NÜTTLERKIRCHE	MONU	MC9010	4419	51°32'	8°52'
NUSSHAROT	FRST	QA0547	5937	50°02'	11°52'	NUTTMECKER-B.	STRM	M82069	4813	51°10'	7°52'
NUSSMARTHÜTE	FRST	UQ7241	6845	49°06'	13°15'	NUTZ	FARM	UP2904	8142	47°52'	12°43'
NUSSHAU	FRST	NU7436	7825	48°10'	10°00'	NUTZ-W.	POND	PV4191	6431	49°33'	10°57'
NUSSHAUSEN	POPL	QV0025	7036	48°57'	11°44'	NUTZBACH	POPL	UP1667	7541	48°26'	12°31'
NUSSHECKE	AN	MA3736	6014	49°58'	8°07'	NÜTZEL-TAL	GRGE	NA4559	5823	50°11'	9°38'
NUSSHECKE	SCRH	MU9641	7719	48°13'	8°57'	NÜTZELBACH	STRM	NA9627	6128	49°53'	10°20'
NUSSHOF	FARM	UN4982	8343	47°40'	12°59'	NÜTZELBACH	DTCH	PV1872	6629	49°23'	10°30'
NUSSHOF	FARM	TQ8725	7038	48°56'	12°05'	NÜTZELBACH	FARM	PA2130	6030	49°55'	10°41'
NUSSHOLZ	FRST	NA6863	5725	50°13'	9°57'	NÜTZELBUCH	MOW	MU6329	7817	48°07'	8°30'
NUSSHURT	FARM	MU4428	7815	48°06'	8°15'	NUTZEN	FARM	UN4276	8343	47°37'	12°54'
NUSSING	FARM	UP4662	7643	48°23'	12°55'	NUTZEN	FRST	NV8079	6526	49°27'	10°06'
NUSSING	FARM	MC3751	4014	51°54'	8°05'	NÜTZEN	POPL	NE6069	2125	53°52'	9°55'
NUSSING	FARM	MC3355	4014	51°56'	8°02'	NÜTZEN-BR.	SPRG	NA3834	6023	49°57'	9°32'
NUSSKNICK	ROGE	MV2281	6513	49°29'	7°55'	NÜTZENAK BR.	MINE	LB7705	5409	50°35'	7°16'
NUSSKOPF	MILL	LV6467	6608	49°20'	7°08'	NÜTZENBERG	POPL	LB6879	4708	51°15'	7°07'
NUSSLACHERHOF	FARM	PU0164	7528	48°25'	10°22'	NÜTZENBÜHLÄCKER	AN	NU1780	7421	48°34'	9°14'
NUSSLBERG	MT	TN8678	8338	47°37'	12°09'	NÜTZENER HEIDE	MRSH	NE5766	2125	53°50'	9°52'
NUSSLEIN	FRST	NA5856	5824	50°09'	9°49'	NUTZFELDE	POPL	NE0103	2729	53°17'	9°01'
NUSSLEITE	SLP	PA7558	5834	50°09'	11°27'	NUTZHORN	POPL	MD7183	2917	53°06'	8°34'
NUSSLEITEN	AN	NA7229	6026	49°54'	10°00'	NUTZUNG	FRST	NV8035	6926	49°04'	10°06'
NUSSLEITEN	HILL	PV6490	6433	49°32'	11°16'	NUTZUNG	FRST	NV6565	6625	49°20'	9°53'
NUSSLENSHOF	FARM	NV4036	6923	49°04'	9°33'	NÜVEN	POPL	MC5180	3815	52°10'	8°17'
NUSSLOCH	FRST	NA8629	6027	49°54'	10°12'	NÜXEL	POPL	PC0514	4429	51°34'	10°31'
NUSSLOCH	POPL	MV7763	6618	49°19'	8°41'	NÜXHAUSEN	POPL	LB7163	4808	51°06'	7°10'
NUSSPICKEROELL	VAL	MV0974	6512	49°25'	7°45'	NUYCKEN	FARM	LC5322	4307	51°38'	6°53'
NUSSRAIN	FARM	TP8252	7738	48°17'	12°04'	NUYKENSHOF	FARM	LC4824	4306	51°39'	6°48'
NUSSRIEGEL	AN	NV6567	6625	49°21'	9°53'	NW.EHRENSTEIN	FARM	KX8240	5102	50°52'	6°02'
NUSSROTH	AN	NA4412	6223	49°45'	9°37'	NW.ROUENSHOF	FARM	KB9142	5102	50°53'	6°02'
NUSSSTAL	VAL	NC6718	4325	51°36'	9°58'	NYGEN	FARM	KB9856	4902	51°01'	6°07'
NUSSWEILER B.FORBACH	POPL	LV5142	6807	49°07'	6°58'	NYHOLM	FARM	MF8475	1118	54°49'	8°45'
NUSSWEILER B.SAARGEMÜND	POPL	LV8140	6810	49°06'	7°22'	NYPHEN SCHN	ROAD	MA7829	6018	49°55'	8°41'
NUSSWEILERHOF	FARM	LV6453	6708	49°13'	7°08'	NYPHENBURG	POPL	PU8637	7834	48°09'	11°30'
NUSSZEIL	AN	NA0373	5620	50°18'	9°02'	NYPHENBURG	POPL	PU8637	7835	48°09'	11°30'
NUST	POPL	N85312	5324	50°39'	9°45'	NYPHENBURGER KANAL	CNAL	PU8436	7834	48°09'	11°28'
NUST	STRM	N85611	5324	50°39'	9°47'	NYPHENQUELLE	SPRG	MA6868	5717	50°16'	8°33'
NUST	STRM	N85809	5324	50°38'	9°49'						
NUST	STRM	N85909	5325	50°38'	9°50'	O.BF.	RSTA	MA8450	5818	50°06'	8°47'
NUST	STRM	N86408	5325	50°37'	9°54'	O.EICHHÖLZLE	AN	NT3499	8122	47°51'	9°27'
NUST	STRM	N86705	5425	50°36'	9°57'	O.F.AXSTEDT	BLDG	ME7611	2617	53°21'	8°38'
NUSTEDT	POPL	MO8060	3118	52°53'	8°42'	O.F.BREDELAR	BLDG	M88597	4518	51°25'	8°47'
NUSTELBUCH	MONU	NU2876	7422	48°32'	9°23'	O.F.DASSEL	BLDG	NC4739	4124	51°48'	9°41'

NAME	DESIGNATION	GRID REF.	SHEET NO.	LAT.	LONG.	NAME	DESIGNATION	GRID REF.	SHEET NO.	LAT.	LONG.
O.F.DENSBERG	BLDG	N80548	5020	50°59'	9°04'	OB DER KAPELLE	AN	MU6339	7717	48°12'	8°30'
O.F.FARCHAU	BLDG	PE1549	2330	53°41'	10°44'	OB DER KATZENSTEIGE	SO	NV1509	7121	48°50'	9°12'
O.F.FISCHBACH	BLDG	LV5663	6608	49°18'	7°01'	OB DER KIRCH	FRST	MU4252	7615	48°19'	8°13'
O.F.GLINDFELD	BLDG	M07672	4718	51°12'	8°40'	OB DER KIRCHE	AN	MU3927	7915	48°06'	8°11'
O.F.HASBRUCH	BLDG	MD6480	2916	53°04'	8°28'	OB DER KIRCHE	POPL	MU2444	7715	48°15'	8°13'
O.F.HENTER	BLDG	LC9832	4211	51°44'	7°31'	OB DER KIRCHE	POPL	MU4243	7715	48°14'	8°13'
O.F.HILCHENBACH	BLDG	M03849	5014	50°59'	8°07'	OB DER KLUSE	AN	LC9901	4511	51°27'	7°33'
O.F.LÖTHRINGEN	BLDG	LC5736	4207	51°45'	6°56'	OB DER LINDE	MOW	MT5381	8316	47°41'	8°22'
O.F.LÜSS	BLDG	ND8754	3127	52°50'	10°17'	OB DER MASSELSTRASSE	FRST	MU5864	7516	48°26'	8°26'
O.F.MIELE	BLDG	ND7445	3226	52°45'	10°06'	OB DER NACHTWEID	FRST	MT6586	8217	47°44'	8°32'
U.F.MULLENFELDE	BLDG	N85895	4525	51°24'	9°50'	OB DER SCHMELZE	MOW	MU8716	8018	48°00'	8°50'
U.F.NATTEFURTH	BLDG	LC6233	4208	51°44'	7°00'	OB DER STEIG	POPL	MU4254	7615	48°20'	8°13'
O.F.NEUBÜDDEKEN	BLDG	MC8116	4418	51°36'	8°44'	OB DER STEIG	FRST	MU3044	7714	48°15'	8°04'
O.F.NEUPFALZ	BLDG	MA0831	6012	49°55'	7°43'	OB DER STEIGE	AN	MV9016	7119	48°54'	8°52'
O.F.ODERHAUS	BLDG	PC0828	4329	51°41'	10°34'	OB DER STEIGE	AN	MV9106	7119	48°48'	8°53'
O.F.OESTERHOLZ	BLDG	MC8842	4119	51°50'	8°50'	OB DER STEINAU	AN	NV5071	7524	48°29'	9°41'
U.F.SCHULENBERG	BLDG	NC9944	4128	51°50'	10°26'	OB DER STELLE	SO	UA0882	7423	48°35'	9°39'
O.F.SEEL ZERTHURM	BLDG	NC5237	4224	51°47'	9°45'	OB DER WOLFFERSMATT	FRST	MT3185	8214	47°43'	8°05'
O.F.SPIESSINGSHOL-BRANDSHOF	BLDG	N01307	3521	52°25'	9°11'	OB ERLEN	AN	MU5831	7816	48°08'	8°26'
O.F.STRUPBACH	BLDG	M86810	5317	50°38'	8°33'	OB HALDEN	AN	MU9917	7919	48°00'	8°59'
O.F.TAIMBACH	BLDG	PA4177	5631	50°20'	10°59'	OB LUCKEN	FRST	MT6790	8217	47°46'	8°34'
O.F.THIERGARTEN	BLDG	N80576	4720	51°14'	9°04'	OB OBERHOFEN	AN	MV8330	6918	49°01'	8°46'
U.F.THIERGARTEN	BLDG	N85900	5425	50°33'	9°50'	OB UPFING	MOW	NU1478	7421	48°33'	9°11'
O.F.UNTERSTADT	BLDG	MC7808	4418	51°31'	8°41'	OB KIRCHBERG	FARM	UP0681	7440	48°33'	12°22'
O.F.WENAU	BLDG	L01128	5203	50°46'	6°19'	OB-AFFERBACH	POPL	NA0941	5920	50°01'	9°08'
O.F.WINNEFELD	BLDG	NC3127	4322	51°42'	9°27'	OB-AMBACH	FARM	PU7504	8134	47°52'	11°20'
O.HOFFELD	AN	MU6883	7317	48°36'	8°34'	OB-APFELKAM	FARM	TN9098	8139	47°48'	12°11'
O.K.S HÜTTE	BLDG	LA6514	6208	49°46'	7°08'	OB-ASCHAU	FARM	UP1601	8141	47°50'	12°32'
O.KORBHAIN	FRST	MA9126	6119	49°53'	8°52'	OB-AUERHACH	POPL	LV8559	6710	49°16'	7°25'
Ö.M.	MILL	N80139	5020	50°54'	9°01'	OB-AUFHAM	FARM	QU1411	8037	47°55'	11°52'
O.MÜHLEISENHOF	FARM	NUS798	7224	48°44'	9°47'	OB-BÄCKENHOF	FARM	MU3407	8014	47°55'	8°07'
O.RIEDHOF	HOSP	N06957	7625	48°22'	9°56'	OB-BERGEN	POPL	PU4428	7931	48°05'	10°56'
O.RÖHRENBACHMOLZ	FRST	NT4969	8423	47°34'	9°39'	OB-BERNBACH	POPL	PU5770	7532	48°28'	11°07'
U.SANDBRINK	FARM	M03023	3413	52°33'	7°58'	OB-BEXBACH	POPL	LV7389	6609	49°22'	7°15'
U.WEIHNER	POND	NU5130	7824	48°07'	9°41'	OB-BICHL	FARM	TP9843	7739	48°12'	12°17'
O.ZIMMERTEICH	FRST	MU7098	7217	48°44'	8°35'	OB-BIERWANG	POPL	UP0433	7840	48°07'	12°22'
UALSCH	AN	MA7809	6218	49°44'	8°41'	OB-BIRNSTENGEL	FARM	PA9560	5836	50°10'	11°44'
OB	POPL	PT2895	8230	47°48'	10°43'	OB-BLAIK	FARM	MU5301	8132	47°51'	11°03'
OB	POPL	PT2895	8130	47°48'	10°43'	OB-BRENNRAIN	FARM	QT2198	8137	47°48'	11°57'
OB DEM BANNHOLZ	FRST	MT4188	8215	47°45'	8°13'	OB-BRUTSLM	FARM	UN4973	8443	47°36'	12°59'
OB DEM DORF	AN	MT8293	8218	47°47'	8°46'	OB-BUCHENHÜHL	FARM	NT6568	8425	47°34'	9°52'
OB DEM DORF	AN	MV8222	7018	48°57'	8°45'	OB-BUSCH	MOW	MV4066	6615	49°21'	8°10'
OB DEM FELSEN	FRST	NV2250	6721	49°12'	9°18'	OB-DACHSBAU	FRST	T08773	6638	49°22'	12°04'
OB DEM MAUGSTETTER WEG	AN	MV9311	7119	48°51'	8°54'	OB-DÖRFL	POPL	UQ4559	6743	49°16'	12°52'
OB DEM HIRSCHSPRUNG	FRST	MT2180	8313	47°40'	7°57'	OB-DORNACH	FARM	UQ4334	6943	49°02'	12°51'
OB DEM HOCHGERICHT	AN	MV9835	6919	49°04'	8°58'	OB-DRACKENSTEIN	POPL	NU5078	7424	48°33'	9°41'
OB DEM HOF	AN	MU8432	7818	48°08'	8°47'	OB-DUMELTSHAUSEN	FARM	PU7872	7534	48°29'	11°25'
OB DEM HOHEN GÜGER	FRST	MT6891	8217	47°46'	8°34'	OB-DÜNZING	POPL	PV9206	7235	48°47'	11°37'
OB DEM HOLZ	AN	NV0021	7020	48°56'	9°00'	OB-ECK	FARM	TN9385	8339	47°41'	12°14'
OB DEM HÖLZLE	AN	NU1274	7421	48°31'	9°10'	OB-EGLING	POPL	PU4638	7831	48°11'	10°58'
OB DEM HÖLZLE	AN	MU8877	7419	48°33'	8°50'	OB-EIBL-A	PAST	UN1289	8241	47°44'	12°29'
OB DEM KLOSTER	AN	MU7233	7817	48°09'	8°37'	OB-EINÖD	FARM	UP0139	7839	48°10'	12°19'
OB DEM LINDAUERWEG	FRST	MT2888	8214	47°44'	8°02'	OB-ELLBACH	POPL	MU4973	7415	48°30'	8°19'
OB DEM LÖCHLE	AN	NV0720	7020	48°56'	9°06'	OB-ENGELHANG	FARM	UN3998	8143	47°49'	12°51'
OB DEM MÖHRINGER WEG	AN	NU1396	7221	48°43'	9°11'	OB-ESTERNBERG	POPL	UP9478	7447	48°33'	13°34'
OB DEM MÜNCHSWEG	AN	MU5683	7416	48°36'	8°24'	OB-FAGERER	FARM	UN5484	8344	47°42'	13°03'
OB DEM MÜNCHWEG	AN	MU5683	7316	48°36'	8°24'	OB-FAUSTERN	POPL	UQ4959	6743	49°16'	12°55'
OB DEM RITTERWEG	AN	MV9913	7119	48°52'	8°59'	OB-FINNING	POPL	PU5020	7932	48°01'	11°01'
OB DEM SCHERENSTIEG	FRST	MT7188	8217	47°45'	8°37'	OB-FREINBERG	POPL	UP9080	7447	48°34'	13°31'
OB DEM SEE	AN	NU2295	7221	48°42'	9°18'	OB-FUCHSBAU	FRST	TG8873	6638	49°22'	12°05'
OB DEM SEE	FRST	NV4700	7223	48°45'	9°38'	OB-GASSE	POPL	PT6249	8633	47°22'	11°09'
OB DEM SINGELSTEIN	AN	MT4089	8215	47°45'	8°12'	OB-GERN	FARM	3P9434	783	48°08'	12°14'
OB DEM STUHL	AN	MT1496	8113	47°49'	7°51'	OB-GIGER	FARM	MT8877	8319	47°39'	8°50'
OB DEM STUTZWEG	AN	NV0123	7020	48°58'	9°01'	OB-GROSSLING	FARM	UU4134	6943	49°02'	12°49'
OB DEM TOTENWEG	AN	NU7977	7418	48°33'	8°43'	OB-GRUND	VAL	NV1769	6621	49°22'	9°14'
OB DEM WALD	AN	MU5431	7816	48°08'	8°23'	OB-GSCHWEND	FARM	OT1891	8237	47°44'	11°55'
OB DEM WALD	FARM	MU4130	7815	48°07'	8°13'	OB-GUNZLOH-W	POND	OA0407	6337	49°41'	11°50'
OB DEM WURMBERGER WEG	AN	MV9114	7119	48°53'	8°53'	OB-HACHING	POPL	PU9322	7935	48°01'	11°35'
OB DEN BERGEN	AN	NV0513	7120	48°52'	9°04'	OB-HAMMER	POPL	PA8480	5635	50°21'	11°35'
OB DEN BERGEN	AN	NV0622	7020	48°57'	9°05'	OB-HARTHE IM	POPL	PV9308	7135	48°48'	11°38'
OB DEN BRUNNADERN	AN	MT8684	8218	47°43'	8°49'	OB-HAUNSTADT	POPL	PV7907	7234	48°47'	11°26'
OB DEN BURGEGERTEN	AN	MV9514	7119	48°53'	8°56'	OB-HEINING	POPL	UP4409	8043	47°55'	12°55'
OB DEN HERING	AN	K89052	5002	50°59'	6°01'	OB-HERZOGSG.	FARM	UN5077	8344	47°38'	13°00'
OB DEN PALISSADEN	AN	NU0815	8020	47°59'	9°07'	OB-HEUTAU	FARM	UN2698	8142	47°49'	12°41'
OB DEN REBEN	AN	MT1469	8413	47°34'	7°52'	OB-HEUWEG	FRST	PU7972	7534	48°28'	11°25'
OB DER ALTEN KIRCHE	AN	MV8140	6818	49°07'	8°44'	OB-HIENHART	FARM	UQ4130	6943	49°00'	12°50'
OB DER BUCHE	AN	MU6748	7717	48°17'	8°34'	OB-HÖFELDEN	FARM	TP9224	7939	48°02'	12°13'
OB DER BURG	AN	NV0536	6920	49°05'	9°04'	OB-HÖFNER-BR	BROG	PT8775	8334	47°36'	11°29'
OB DER DIESELHALDE	AN	MU6847	7717	48°16'	8°34'	OB-HÖHL-M	MILL	PA8122	6135	49°49'	11°31'
OB DER EISENHALDE	FRST	MT6584	8217	47°42'	8°32'	OB-HÖLL	FARM	MU5073	7415	48°30'	8°19'
OB DER FRANKSTULBE	AN	NU6870	7525	48°29'	9°55'	OB-HOLZ	FRST	PA6733	6034	49°56'	11°20'
OB DER GASSE	AN	NU1048	7720	48°17'	9°08'	OB-HOLZHAM	POPL	QU1912	8037	47°55'	11°56'
OB DER GROSSEN HOHLE	AN	NV0135	6920	49°04'	9°01'	OB-HÖRLKOFEN	POPL	QU1847	7737	48°14'	11°56'
OB DER HÄLDEN	AN	MU6719	7917	48°01'	8°34'	OB-HUDER	MOW	QT0480	8336	47°38'	11°43'

NAME	DESIG-NATION	GRID REF.	SHEET NO.	LAT.	LONG.	NAME	DESIG-NATION	GRID REF.	SHEET NO.	LAT.	LONG.
08.-IGLING	POPL	PU3426	7930	48°04'	10°48'	08.-STEINHAUS	FARM	UQ5934	6944	49°03'	13°04'
08.-INSELSEE	LAKE	NT9677	8327	47°38'	10°17'	08.-STREITGERN	FRST	PV3400	7230	48°44'	10°49'
08.-KALTBRUNN	FARM	TP8101	8138	47°49'	12°04'	08.-STREITGERN	FRST	PV3400	7231	48°44'	10°49'
08.-KITZING	FARM	UP0308	8140	47°54'	12°22'	08.-TALHAMA	FARM	TR9344	7738	48°13'	12°05'
08.-KRÄHER-W.	POND	TG9360	6738	49°15'	12°09'	08.-THÜLAU	POPL	TR9046	5938	50°02'	12°04'
08.-KRETZACH	FARM	QT1697	8237	47°47'	11°53'	08.-TRAUBING	POPL	PV6809	8033	47°55'	11°15'
08.-LAPPACH	POPL	PU6545	7733	48°14'	11°13'	08.-ULRAIN	POPL	QV0609	7136	48°48'	11°49'
08.-LAUFING	FARM	QU2228	7937	48°04'	11°59'	08.-VIECHTAFELL	POPL	UQ4043	6842	49°07'	12°49'
08.-LEHMANNSGRUND	POPL	MU3522	7914	48°03'	8°08'	08.-VIERAU	POPL	UQ3744	6842	49°08'	12°46'
08.-LEICHTERSBACH	POPL	NA5769	5724	50°16'	9°48'	08.-VILLERN	POPL	UQ4510	8043	47°55'	12°56'
08.-LEITEN	FARM	UP2811	8042	47°56'	12°42'	08.-WAGENBACH	POPL	NT5182	8324	47°41'	9°41'
08.-LEITTSCH SCHNEID-M.	MILL	PA7476	5634	50°19'	11°26'	08.-WALD	FARM	UN2197	8141	47°48'	12°37'
08.-LINDAU	POPL	UR1644	5940	50°01'	12°26'	08.-WALO	FRST	PT2784	8230	47°42'	10°41'
08.-LINDEN	FARM	PT3386	8230	47°43'	10°46'	08.-WALO	FRST	MV5153	6716	49°14'	8°20'
08.-LINNER	FARM	QT1098	8136	47°48'	11°49'	08.-WALKMÜHLE	MILL	NA7283	5626	50°24'	10°01'
08.-LOHRGRUND	POPL	NA2445	5922	50°03'	9°20'	08.-WALL	POPL	QU1913	8037	47°56'	11°56'
08.-LÖWENTHAL	FARM	UQ2583	6541	49°28'	12°35'	08.-WEGSCHEID	FARM	UN4175	8343	47°36'	12°53'
08.-LUSTAOT	POPL	MV4654	6715	49°14'	8°16'	08.-WEIÖACH	FARM	TN9893	8239	47°45'	12°18'
08.-M.	MILL	UR2231	6041	49°54'	12°31'	08.-WEIHER	POND	PV4999	6332	49°37'	11°03'
08.-M.	MILL	MV2594	6413	49°36'	7°58'	08.-WEISSENBACH	POPL	TR9161	5838	50°10'	12°04'
08.-M.	MILL	MV3554	6714	49°14'	8°07'	08.-WERTACH	POPL	QU1509	8037	47°54'	11°53'
08.-M.	MILL	PT1275	8329	47°37'	10°29'	08.-WIEÖENHOF	FARM	PV8359	7634	48°21'	11°28'
08.-M.	MILL	NA5273	5624	50°18'	9°44'	08.-WIESENHALERHOF	POPL	MV0779	6512	49°27'	7°43'
08.-MARBACH	POPL	PUB366	7534	48°25'	11°28'	08.-WINDACH	POPL	PU5225	7932	48°04'	11°02'
08.-MAUERBACH	POPL	PU1666	7533	48°26'	11°11'	08.-WINKLHART	FARM	UP1935	7841	48°08'	12°34'
08.-MEITINGEN	POPL	PU3434	7830	48°09'	10°48'	08.-WOHLBACH	POPL	PU8767	7535	48°26'	11°32'
08.-MEMBACH	POPL	PV3696	6331	49°36'	10°53'	08.-WOLFOCH	POPL	MU3917	7915	48°00'	8°11'
08.-MICHELBACH	POPL	PV3888	6431	49°32'	10°55'	08.-WOLTERSGRÜN	POPL	TR8752	5938	50°05'	12°01'
08.-MOOS-M.	MILL	PU7557	7634	48°20'	11°22'	08.-WURMSGEFÄLL	EST	URO218	6239	49°47'	12°15'
08.-MOOSBACH	FARM	NU9212	8027	47°57'	10°14'	08.-ZARNHAM	POPL	UP0435	7840	48°08'	12°22'
08.-MOOSEN	FARM	UP2909	8042	47°55'	12°43'	08.-ZEISMERING	POPL	PV6807	8033	47°54'	11°15'
08.-MOOSER	FARM	TN9185	8339	47°41'	12°13'	08.-ZIEGLHÜTTE	MILL	LV9380	6511	49°28'	7°31'
08.-NEU-M.	MILL	QA1225	6137	49°50'	11°57'	08.-ZÖLN	FARM	UP2603	8142	47°51'	12°40'
08.-NEUCHINGER TRATMOOS	MOW	QU0947	7736	48°14'	11°49'	08.-ZSCHERTING	FARM	TN9398	8139	47°48'	12°14'
08.-NEUEBEN	FARM	PA8725	6135	49°51'	11°36'	08.-ZSCHERTING	FARM	UP3300	8142	47°50'	12°46'
08.-NEUMÜHL	MILL	QT0997	8236	47°47'	11°47'	08.-ADLHOF	FARM	QV1460	6737	49°15'	11°56'
08.-ÖÖ	FARM	TP7849	7738	48°15'	12°01'	08.-ALPE	PAST	PT4572	8431	47°35'	10°56'
08.-OFFENPLATTE	FRST	TQ8972	6638	49°22'	12°05'	08.-ALTING	POPL	PU5222	7933	48°02'	11°13'
08.-OFFENDORF	POPL	PV9115	7135	48°51'	11°37'	08.-ASCENLOCH	FRST	MU6092	7316	48°41'	8°28'
08.-ÖLKOFEN	POPL	QU2023	7937	48°01'	11°57'	08.-ASCENLOCHWEG	ROAD	MU6091	7316	48°40'	8°28'
08.-OTTMARSHAUSEN	POPL	PU3744	7731	48°14'	10°50'	08.-ASCHTALRAIN	FRST	PU3407	8030	47°54'	10°47'
08.-PENNING	POPL	QV1582	6537	49°27'	11°58'	08.-AU	MOW	PA9535	6036	49°56'	11°43'
08.-PERL-M.	MILL	PU4582	7431	48°34'	10°58'	08.-AU	AN	PA6853	5834	50°06'	11°21'
08.-POPENREUTH EINZEL	FARM	PA9664	5836	50°12'	11°45'	08.-AU	MOW	TQ9396	6438	49°35'	12°08'
08.-PÖSNACH	FARM	TN8693	8238	47°45'	12°08'	08.-AUERKIEL	POPL	UQ5822	6944	49°01'	13°04'
08.-PRIENMÜHLE	FARM	TN9798	8139	47°48'	12°17'	08.-B.	DTCH	MA1710	6213	49°44'	7°51'
08.-PROMENHOF	FARM	UR0717	6239	49°46'	12°19'	08.-B.	FRST	MT6487	8217	47°44'	8°31'
08.-QUELLHOF	FARM	PA8434	6035	49°56'	11°34'	08.-BACHERN	POPL	PU7550	7734	48°17'	11°22'
08.-RADEL-W.	POND	QA0431	6137	49°54'	11°50'	08.-BACHN-M.	FRST	UQ3461	6742	49°17'	12°43'
08.-RAPPENDORF	POPL	UQ4561	6743	49°17'	12°52'	08.-BÄRNLOHE	FRST	UQ2492	6441	49°33'	12°34'
08.-RASEN-W.	POND	PA9715	6236	49°45'	11°44'	08.-BEERBACH	POPL	MA7712	6218	49°46'	8°41'
08.-RAUCHENECK	POPL	UP9878	7447	48°33'	13°37'	08.-BELZ	AN	NT3088	8222	47°45'	9°24'
08.-REIT	FARM	QU1010	8036	47°54'	11°49'	08.-BERG	HILL	UQ1253	6740	49°12'	12°25'
08.-REIT	FARM	UN4878	8343	47°38'	12°59'	08.-BERG	MT	PA6932	6034	49°55'	11°21'
08.-REITH	POPL	UP0032	7839	48°07'	12°19'	08.-BERGHAM	POPL	UP6574	7445	48°30'	13°10'
08.-REITNAU	POPL	NT5171	8424	47°35'	9°41'	08.-BERGHAM	FARM	TP9542	7739	48°12'	12°14'
08.-RENGERSWEILER	POPL	NT5270	8424	47°35'	9°41'	08.-BERGMOOS	FARM	NT7762	8426	47°30'	10°01'
08.-REUTH	POPL	PT9388	8235	47°43'	11°34'	08.-BERNENTAL	VAL	NU5559	7624	48°23'	9°44'
08.-RIEBERG	MT	PU3423	7930	48°03'	10°48'	08.-BIHLERS	FARM	NT9893	8227	47°47'	10°19'
08.-RIEDEL	FARM	UQ4232	6943	49°01'	12°50'	08.-BINGER	FRST	TR8502	6338	49°38'	12°01'
08.-RODACH	POPL	PA7069	5734	50°15'	11°23'	08.-BIRENBOSCH	AN	MU2998	7214	48°44'	8°02'
08.-ROHRSCHEIDEN-M.	MILL	TR9749	5939	50°03'	12°10'	08.-BIRKENAUWEG	ROAD	MU4887	7315	48°38'	8°17'
08.-RUBENDORF	POPL	UQ4041	6842	49°06'	12°49'	08.-BIRKENB.	STRM	NV3531	6922	49°02'	9°29'
08.-RUSSENRIED	POPL	NT5180	8324	47°40'	9°41'	08.-BIRKENBERG	FRST	UQ5156	6743	49°14'	12°57'
08.-SALEN	POPL	NT0177	8320	47°39'	9°01'	08.-BIRKET	FRST	QV1482	6737	49°16'	11°56'
08.-SCHEIBEN	FARM	NT6869	8425	47°34'	9°54'	08.-BIRKLEIN	AN	NV3691	6422	49°34'	9°30'
08.-SCHÖLLENBACH	POPL	PV5693	6433	49°34'	11°10'	08.-BLECHSCHMIEDE	POPL	MU2411	8013	47°57'	7°59'
08.-SCHÖN	POPL	UR1449	5940	50°04'	12°24'	08.-BÖBIG	AN	NV3967	6614	49°21'	8°10'
08.-SCHONORF	POPL	PU5524	7932	48°03'	11°05'	08.-BOCK-M.	MILL	NA6168	5725	50°16'	9°52'
08.-SCHORRMÜHLE	MILL	PA7143	5934	50°01'	11°23'	08.-BOODEN	FRST	PA3635	6031	49°57'	10°54'
08.-SCHWAIIG	FARM	PU7299	7234	48°43'	11°20'	08.-BOHRHS.	BLOG	BO332	7817	48°08'	8°38'
08.-SCHWEINBACH	POPL	PU6045	7732	48°14'	11°10'	08.-BR.	SPRG	PV9097	6335	49°36'	11°38'
08.-SCHWILLACH	POPL	QU1744	7737	48°13'	11°55'	08.-BR.	SPRG	NA5141	5924	50°01'	9°43'
08.-SEON	FARM	QU1322	7937	48°01'	11°52'	08.-BRAND	AN	NU1306	8021	47°54'	9°10'
08.-SETZENSTALL	FRST	PV9562	6736	49°17'	11°41'	08.-BRANDEBACHWEG	ROAD	MU4911	8015	47°57'	8°19'
08.-SINKENBACH	POPL	TP8639	7838	48°10'	12°07'	08.-BRANDHALDE	SLP	MU7164	7517	48°26'	8°37'
08.-SPINDLER	FRST	PU5207	8032	47°54'	11°02'	08.-BRANDSCHLAG	FRST	QV1478	6537	49°25'	11°57'
08.-STANZER	FARM	UN4474	8343	47°36'	12°55'	08.-BREGENBACH	POPL	MU3820	7915	48°02'	8°10'
08.-STAUDACH	POPL	UP2566	7541	48°25'	12°38'	08.-BREITWIESEN	BLOG	MT6386	8217	47°44'	8°31'
08.-STEINACH	FARM	TN7694	8238	47°46'	12°01'	08.-BRUCHMURST	AN	MU2685	7314	48°37'	8°00'
08.-STEINBACH	POPL	NA1147	5920	50°04'	9°09'	08.-BRUCK-W.	MOW	PA7250	5934	50°05'	11°24'
08.-STEINBACH	POPL	PT9286	8235	47°42'	11°34'	08.-BRÜHL	AN	MT6390	8217	47°46'	8°31'
08.-STEINBÜHL	FARM	UQ4235	6943	49°03'	12°50'	08.-BRUNN	POPL	UP0715	8040	47°57'	12°25'
08.-STEINOLBERG	POPL	UQ7938	6946	49°05'	13°20'	08.-BUCHBERG	FARM	OT0690	8236	47°44'	11°45'

NAME	DESIGNATION	GRID REF.	SHEET NO.	LAT.	LONG.	NAME	DESIGNATION	GRID REF.	SHEET NO.	LAT.	LONG.
OB.BURGER-GR.	DTCH	T08957	6738	49°14'	12°06'	OB.MARLOH-M.	MILL	TR9435	6038	49°56'	12°08'
OB.DACHSANGER	FRST	P06033	7832	48°08'	11°09'	OB.HARZLOCH	BLDG	MU1505	8113	47°54'	7°52'
OB.DICKL	FARM	QT0696	8236	47°47'	11°45'	OB.HASELLOHE	FRST	UQ3674	6542	49°24'	12°44'
OB.OOCHBACH	FARM	MU2947	7714	48°16'	8°02'	OB.HASEN-B.	STRM	MV2552	6713	49°13'	7°58'
OB.DOLLING	POPL	PV9011	7135	48°49'	11°35'	OB.HASENTAL	AN	NU1810	8021	47°57'	9°14'
OB.DORF-W.	LAKE	PV3996	6331	49°36'	10°55'	OB.HAUACKERHOF	FARM	MT5371	8416	47°35'	8°23'
OB.DÜRRBERGALPE	BLDG	PT3263	8430	47°30'	10°45'	OB.HAUSTÄTT	FARM	TN9397	8239	47°48'	12°14'
OB.EBEN	FARM	UN2692	8242	47°45'	12°41'	OB.HECKEN	FRST	MU7495	7217	48°42'	8°39'
OB.EBENLÜSS	FRST	UQ5154	6743	49°13'	12°57'	OB.HECKENLOH	FRST	UR1534	6040	49°56'	12°25'
OB.ECHING	POPL	UP4215	8043	47°58'	12°53'	OB.HEGHOLZ	FRST	MU6759	5825	50°11'	9°56'
OB.ECK	POPL	TN9096	8239	47°47'	12°12'	OB.HEIDHOLZ	FRST	TQ8276	6638	49°24'	11°59'
OB.ECKEN	POPL	MT2865	8414	47°32'	8°02'	OB.HEILIGEN BRUNNEN	SPRG	MT6579	4317	47°40'	8°32'
OB.EIBENSTEIN	MT	UQ1670	6640	49°21'	12°28'	OB.HEMMERSAPPEN-A.	BLDG	UN1379	8341	47°38'	12°31'
OB.EICH-BÜHL	HILL	TR9922	6139	49°49'	12°12'	OB.HENNERWIESEN	MDW	PU3419	7930	48°01'	10°48'
OB.EICHELGARTEN	FRST	MV6864	6617	49°20'	8°34'	OB.HERRN-W.	MDW	QAO251	5936	50°05'	11°49'
OB.EICHENHARDT	FRST	MA6681	5617	50°23'	8°31'	OB.HERRNHAUSEN	POPL	PUB101	8134	47°50'	11°25'
OB.EICHGRABEN	FRST	MU5989	7316	48°39'	8°26'	OB.HERRWALD	FRST	MU3749	7714	48°17'	8°09'
OB.EICHHF.	FARM	MU2949	7714	48°17'	8°02'	OB.HESBACH	POPL	MU4018	7915	48°01'	8°12'
OB.EINÖDEN	FARM	NT8781	8327	47°44'	10°10'	OB.HILZWASSER-GR.	STRM	UQ9316	7147	48°53'	13°32'
OB.EISSCHELLEN	FRST	UR0907	6340	49°41'	12°21'	OB.HIRSCH-A.	BLDG	PT8889	8235	47°44'	11°31'
OB.ELSABACH	POPL	NA7988	5526	50°26'	10°07'	OB.HIRSCHGUND-A.	BLDG	NT8248	8626	47°23'	10°05'
OB.ELSENGRABEN	VAL	NA6258	5825	50°10'	9°52'	OB.HOCHSTADT	POPL	MV4254	6715	49°16'	8°12'
OB.ENOJINGEN	POPL	MT4665	8415	47°32'	8°17'	OB.HOCHWIESE	FARM	UQ6459	6744	49°16'	13°08'
OB.ENZENAU	POPL	PT8390	8234	47°44'	11°26'	OB.HÖFEN	MDW	NU1970	7521	48°29'	9°16'
OB.ENZHÄLDE	FRST	MU6192	7316	48°41'	8°28'	OB.HOFWIESEN	AN	MT7697	8118	47°50'	8°41'
OB.ERTHALS-M.	MILL	NA6456	5825	50°09'	9°54'	OB.HOHEGRABEN	DTCH	NVO261	6620	49°18'	9°02'
OB.ESELSMÜHLE	MILL	MV2084	6413	49°30'	7°54'	OB.HÖLLGRUND	POPL	NVO680	6520	49°28'	9°05'
OB.ESPEN	AN	MT9584	8219	47°43'	8°56'	OB.HÖLLSTEIG	POPL	MU3207	8014	47°55'	8°05'
OB.FEIERABENDFELSEN	ROCK	MU4337	7815	48°11'	8°14'	OB.HOLZEN	FARM	UN4398	8143	47°49'	12°54'
OB.FELD	AN	MU7288	7317	48°39'	8°37'	OB.HÖLZER	FRST	PU4728	7931	48°05'	10°58'
OB.FISCHHF.	FARM	UR0754	5839	50°06'	12°18'	OB.HOLZWEG	ROAD	MV9054	6719	49°14'	8°52'
OB.FISCHLEITE	SLP	PUS924	7932	48°03'	11°08'	OB.HOMBURGERHOF	FARM	MU8954	7619	48°20'	8°51'
OB.FLADUNGEN	POPL	NA8098	5426	50°32'	10°08'	OB.HORBACHS-M.	MILL	LA9012	6210	49°45'	7°28'
OB.FLANITZHÄNG	FRST	UQ07623	7045	48°57'	13°19'	OB.HORBERG	RDGE	LV9955	6711	49°14'	7°37'
OB.FLUR	AN	PA7832	6034	49°55'	11°29'	OB.HORNWEG	ROAD	MU6097	7216	48°43'	8°28'
OB.FÖHRING	POPL	PU9538	7835	48°10'	11°37'	OB.HOSCHBACHWEG	ROAD	MAY303	6319	49°41'	8°54'
OB.FÖRCHET	FRST	UQ1023	7040	48°56'	12°25'	OB.HUB	FARM	UP4104	8143	47°52'	12°52'
OB.FORSTBACH	POPL	K89823	5202	50°43'	6°08'	OB.HUBEN	FARM	TP9906	8139	47°52'	12°19'
OB.FORSTLOHE	FRST	TQ9158	6738	49°14'	12°08'	OB.HUBHÖFE	FARM	MU2944	7714	48°15'	8°02'
OB.FRAUENAU	POPL	UQ7728	6945	49°00'	13°19'	OB.HÜHNE RLOCH	AN	NV1467	6621	49°21'	9°11'
OB.FREITZ	FRST	PU7528	7934	48°05'	11°21'	OB.HÜLE	HOLE	HV8603	7227	48°46'	10°10'
OB.FRICKENHOF	EST	NT1098	8120	47°50'	9°08'	OB.HÜNDSTALL-K.	PEAK	PT5751	8632	47°24'	11°05'
OB.FURSTENBR.	WELL	QA0145	5936	50°01'	11°49'	OB.HUTTE	FRST	PA8425	6135	49°51'	11°34'
OB.GALGEN	FRST	PA8304	6335	49°40'	11°32'	OB.HÜTTE	POPL	UQ2983	6541	49°28'	12°38'
OB.GALGEN-B.	HILL	QA0754	5837	50°06'	11°54'	OB.IRL-W.	ROAD	QO2203	7236	48°45'	11°45'
OB.GARTELSHAUSEN	FARM	PU9963	7636	48°23'	11°41'	OB.ISARAU	FRST	MV9642	7735	48°12'	11°38'
OB.GARTENBACHWEG	ROAD	MU4889	7315	48°39'	8°17'	OB.ISENACH	FRST	PU2878	6514	49°27'	8°01'
OB.GEBERTSHAM	POPL	UP0016	8039	47°58'	12°19'	OB.JÄGERHALDENW.	ROAD	MU7611	8018	47°57'	8°41'
OB.GEISALP-S.	POND	PT0053	8527	47°25'	10°20'	OB.JUKENHOF	FARM	MT5471	8416	47°35'	8°23'
OB.GEISBERG	MT	MV1083	6512	49°30'	7°46'	OB.KAGER	FARM	UP3081	7442	48°33'	12°42'
OB.GEISLBACH	POPL	TP7851	7738	48°16'	12°01'	OB.KAGING	POPL	TP7737	7838	48°09'	12°00'
OB.GELLBACH	STRM	NV5213	7124	48°52'	9°43'	OB.KÄHLESBÜHLWR.	POND	NT5495	8124	48°58'	9°43'
OB.GERBACHERHOF	PUPL	MA2000	6313	49°39'	7°53'	OB.KAISTEN	POPL	MT2965	8414	47°32'	8°04'
OB.GERN	FARM	TP9146	7739	48°14'	12°11'	OB.KALBER A.	BLDG	PT7458	8533	47°27'	11°19'
OB.GERN-B.	HILL	QA0468	5728	50°15'	10°28'	OB.KÄMMER-WHR.	POND	PAB507	6335	49°41'	11°34'
OB.GFÄLLEI	FRST	UQ8135	6946	49°03'	13°22'	OB.KAPF	FARM	MT9372	8319	47°36'	8°55'
OB.GÖPPING	FARM	UP2640	7841	48°11'	12°40'	OB.KAPPEL	FARM	MT9975	8319	47°38'	8°59'
OB.GRABEN	FARM	UN3995	8243	47°47'	12°51'	OB.KASEL-M.	MILL	LV2499	6305	49°37'	6°34'
OB.GRENZWEG	ROAD	MAY201	6319	49°40'	8°53'	OB.KATZAU	AN	PV9605	7236	48°46'	11°40'
OB.GREUT	AN	NT4075	8323	47°38'	9°32'	OB.KATZBACH	FARM	TPB721	7938	48°00'	12°08'
OB.GRIESBACH	POPL	PU5365	7532	48°25'	11°04'	OB.KATZENBERG	MT	PV9949	6836	49°10'	11°44'
OB.GRIPELMÜHLE	BLDG	RA7178	5634	50°20'	11°24'	OB.KEHL-A.	BLDG	UN5275	8344	47°37'	13°02'
OB.GROPPACH-A.	BLDG	NT8262	8426	47°30'	10°05'	OB.KEILSTÖCK-T.	POND	PA5970	5733	50°16'	11°14'
OB.GROSSBACH	STRM	MT3098	8114	47°50'	8°04'	OB.KELLER-M.	MILL	UR1824	6140	49°50'	12°28'
OB.GRÜNGERALPE/VERF./	SFM	UN3677	8342	47°37'	12°49'	OB.KIENBG.	POPL	PU8968	7535	48°26'	11°34'
OB.GRUNDWALD	FRST	MU5675	7416	48°32'	8°24'	OB.KIRCHGRABEN	FRST	MU4682	7415	48°35'	8°16'
OB.GSCHWENOT	FARM	UN3095	8242	47°47'	12°44'	OB.KITZBG. WG.	TRL	PT2867	8430	47°33'	10°42'
OB.GÜDELN	POPL	MB1628	5112	50°48'	7°49'	OB.KLAMMEALPE	BLDG	NT8264	8426	47°31'	10°05'
OB.GUGGENBÜHL	FARM	MU5926	7916	48°05'	8°27'	OB.KLAPF	FARM	UN4581	8343	47°40'	12°56'
OB.HABSBERG	MT	MT3395	8114	47°48'	8°07'	OB.KLAPF	FARM	UN4981	8344	47°40'	12°59'
OB.HÄG.-H.	FRST	NA5331	6024	49°56'	9°44'	OB.KODENRUTI	FARM	NT0475	8320	47°38'	9°03'
OB.HAGHOF	EST	MU2452	7613	48°19'	7°59'	OB.KOHL-GR.	SPRG	MV3279	6514	49°28'	8°04'
OB.HAHNENFALZ	FRST	TR8509	6338	49°42'	12°01'	OB.KOHLSTATT	FRST	UN1398	8142	47°49'	12°44'
OB.HALDEN	FARM	NT2698	8122	47°50'	9°21'	OB.KOLBERSBCH.	POPL	UQ5340	6943	49°06'	12°59'
OB.HALDENWÄNGER HTT./TRIFT-HTT./	BLDG	NT8936	8727	47°16'	10°11'	OB.KOLM-B.	HILL	TQ8280	6538	49°26'	11°59'
OB.HÄLSLE	FRST	PU5217	8032	47°59'	11°02'	OB.KRAUTGARTENHULZ	FRST	NU9158	7627	48°22'	10°14'
OB.HAMER	POPL	MV1067	6612	49°21'	7°46'	OB.KREUZ-H.	FRST	TR8638	6038	49°57'	12°01'
OB.HAMMER	MILL	UP9699	7247	48°44'	13°35'	OB.KRIEGSVERRAU	FRST	MV3228	6914	49°00'	8°04'
OB.HAMMER	AN	MA9902	6319	49°40'	8°59'	OB.KRIEGSWALD	FRST	MU6183	7316	48°36'	8°28'
OB.HANUENZHFN.	POPL	PU6654	7633	48°19'	11°14'	OB.KRÖNLEIN	HILL	NA7113	6225	49°46'	9°59'
OB.HÄNGE	FRST	UQ2964	6641	49°18'	12°39'	OB.KRUMBACH	FRST	UQ2197	6341	49°36'	12°31'
OB.HÄNGET	FRST	PU5425	7932	48°04'	11°04'	OB.KÜHBERG	MT	UQ7228	7045	48°59'	13°15'
OB.HÄNGEWEG	ROAD	NA3941	5923	50°01'	9°32'	OB.KULM-H.	HILL	TQ9185	6538	49°29'	12°07'
OB.HÄRLE	FRST	NU0055	7620	48°21'	9°00'	OB.LANDESWS.WEG	ROAD	MAB027	6118	49°54'	8°43'

NAME	DESIGNATION	GRID REF.	SHEET NO.	LAT.	LONG.	NAME	DESIGNATION	GRID REF.	SHEET NO.	LAT.	LONG.
OB.LANDKUTSCHENFELS	ROCK	MT0293	8212	47°47'	7°41'	OB.MÜHLE	HILL	TR9673	5738	50°16'	12°08'
OB.LANOTAL	FARM	UN4475	8343	47°37'	12°55'	OB.MÜHLEITHEN	FARM	PA8383	5635	50°22'	11°34'
OB.LANG-B.	HILL	PA1964	5730	50°13'	10°40'	OB.MURBACH	POPL	PT9381	8335	47°39'	11°34'
OB.LANGECKWEG	ROAD	MU4885	7315	48°37'	8°17'	OB.NEMANN-S-H.	FRST	UR0920	6140	49°48'	12°21'
OB.LANGECKWEG	ROAD	MU4884	7315	48°36'	8°17'	OB.NEUMHOF	FARM	NT1874	8321	47°37'	9°14'
OB.LANGECKWEG	ROAD	MU4484	7315	48°30'	8°14'	OB.NEUMÜHLE	MILL	TR9130	6138	49°53'	12°05'
OB.LANGEN-T.	VAL	MV0368	6612	49°21'	7°40'	OB.NEUNFORN	POPL	MT8272	8318	47°36'	8°46'
OB.LANGENRIED	FARM	UQ1266	6640	49°19'	12°25'	OB.NEUWEID-HTT.	BLUG	PT4056	8531	47°26'	10°52'
OB.LANGER WEG	FRST	NA9951	5828	50°06'	10°23'	OB.NIESE	POPL	NC1945	4121	51°51'	9°17'
UR.LANGERTAL-W.	ROAD	QV0203	7236	48°45'	11°45'	OB.NUSSERHF.	FARM	NU0702	8120	47°52'	9°05'
OB.LANGNAU	POPL	NT5076	8324	47°38'	9°40'	OB.OCHSENKOPFWEG	ROAD	MU4489	7315	48°39'	8°14'
OB.LAUTERBACH	FARM	PT7194	8233	47°47'	11°17'	OB.OEL-GR.	UTCH	PT7767	8434	47°32'	11°21'
OB.LEGWEG	ROAD	MV9974	6519	49°25'	8°59'	OB.ÖLE	MILL	MU3027	7914	48°05'	8°04'
OB.LEITE	SLP	PA4236	6031	49°58'	10°59'	OB.ORNAU	POPL	TP9544	7739	48°13'	12°14'
OB.LENGNAU	POPL	MT4963	8415	47°31'	8°19'	OB.ORSPACH	POPL	MU5074	7415	48°31'	8°19'
OB.LICHTECK	PEAK	PT8765	8434	47°31'	11°29'	OB.ÖSCH	AN	NU3000	8122	47°51'	9°24'
OB.LINDE	MONU	NU4573	7423	48°30'	9°37'	OB.ÖSCH	AN	NT2898	8122	47°50'	9°22'
OB.LINDEGGERSEE	MRSH	PT4181	8331	47°40'	10°53'	OB.ÖSCH	AN	NT3396	8122	47°49'	9°26'
OB.LINDEN	FARM	UT0293	8236	47°45'	11°42'	OB.ÖSCH	AN	NT3295	8122	47°48'	9°26'
OB.LOCHMATT	FARM	MU1402	8113	47°52'	7°51'	OB.PAPIERMÜHLE	MILL	MU8287	7318	48°38'	8°46'
OB.LOH	FRST	TO8873	6638	49°22'	12°05'	OB.PESTENACKER WEG	ROAD	PU4635	7831	48°09'	10°58'
OB.LOH-M.	MILL	NA4545	5923	50°03'	9°38'	OB.PFAFFENHOFEN	POPL	PU6804	7933	48°04'	11°16'
OB.LOHE	FARM	TP9047	7739	48°14'	12°10'	OB.PFEIFER-M.	MILL	MV0282	6511	49°29'	7°39'
OB.LOHE	FARM	PA8346	5935	50°02'	11°34'	OB.PINSWANG	POPL	PT2765	8430	47°32'	10°41'
OB.LOHEN	POPL	TP8620	7938	48°00'	12°08'	OB.PLATTE	SO	MU7098	7217	48°44'	8°35'
OB.LOHOF	FARM	QV0499	6337	49°36'	11°49'	OB.POMMERSHOFER W.	FRST	PA9404	6336	49°39'	11°41'
OB.M.	MILL	LY7747	6809	49°10'	7°19'	OB.PÜRSCH W.	ROAD	MA7922	6118	49°51'	8°43'
OB.M.	MILL	NU6777	7425	48°33'	9°55'	OB.PUTTING	FARM	TP9102	8139	47°50'	12°13'
OB.M.	MILL	NU7374	7425	48°31'	9°59'	OB.QUERSCHNEUSE	ROAD	LB6839	5108	50°53'	7°07'
OB.M.	MILL	NU7074	7425	48°31'	9°57'	OB.RADAU-M.	MILL	PU3754	7631	48°19'	10°51'
OB.M.	MILL	LA4030	6000	49°54'	6°46'	OB.RAIN	FARM	MU5074	7415	48°31'	8°19'
OB.M.	MILL	LA7132	6009	49°56'	7°12'	OB.RAINBR.	SPRG	MU5075	7415	48°32'	8°19'
OB.M.	MILL	MD3806	3514	52°24'	8°05'	OB.RAINWALD OU.	SPRG	UQ2964	6641	49°18'	12°39'
OB.M.	MILL	NA1016	6220	49°48'	9°08'	OB.RANGENBERG	MT	PV7388	6434	49°31'	11°23'
OB.M.	MILL	NU2811	8022	47°57'	9°23'	OB.RÄTTING	POPL	TP9917	8039	47°58'	12°19'
OB.M.	MILL	MV2887	6414	49°32'	8°01'	OB.RAUT-GR.	UTCH	PU5604	8132	47°52'	11°05'
OB.M.	MILL	UP3719	7942	48°00'	12°49'	OB.RECHBERG	AN	MV7730	6918	49°01'	8°41'
OB.M.	MILL	TP9530	7939	48°05'	12°15'	OB.RECHENBERG	FARM	MT4561	8415	47°30'	8°16'
OB.M.	MILL	LY9481	6511	49°28'	7°32'	OB.RECHTEN B.	DTCH	MV1339	6812	49°06'	7°49'
OB.M.	MILL	UR0237	6039	49°57'	12°14'	OB.REIFBACHAU	FRST	UJ07325	7045	48°58'	13°16'
OB.M.	MILL	PA7234	6034	49°56'	11°24'	OB.REIN-T.	VAL	PT5853	8532	47°25'	11°05'
OB.M.	MILL	PA3239	6031	49°59'	10°50'	OB.REINT.HTT.	BLDG	PT5852	8532	47°24'	11°05'
OB.M.	MILL	PT5862	8532	47°29'	11°06'	OB.REINTALKAR	GRGE	PT5852	8532	47°24'	11°05'
OB.M.	MILL	MV3667	6614	49°21'	8°07'	OB.RIEU	MDW	NU2700	8122	47°51'	9°22'
OB.M.	MILL	MA3905	6314	49°42'	8°09'	OB.RIEU-H.	FRST	UJ00175	6639	49°24'	12°16'
OB.M.	MILL	NT5091	8224	47°46'	9°40'	OB.RIEDLINGER SPITALWALD	FRST	NU1932	7821	48°08'	9°16'
OB.M.	MILL	NA4155	5823	50°09'	9°34'	OB.RIESTEICH	FRST	MU5889	7316	48°39'	8°26'
OB.MAIDEN	FRST	MT6791	8217	47°46'	8°34'	OB.RINGSTR.	ROAD	QA0146	5936	50°02'	11°49'
OB.MAISSELSTEIN	POPL	NT9355	8527	47°26'	10°14'	OB.RINGSTR.	ROAD	QA0045	5936	50°01'	11°47'
OB.MALLERTSHOFER-HOLZ	FRST	PU9449	7735	48°16'	11°37'	OB.ROSSMOOS	MDW	UJ04601	7243	48°45'	12°55'
OB.MARDERFALLENWEG	ROAD	UJ01670	6640	49°21'	12°28'	OB.ROTERRÜHLE	HILL	PA6006	5733	50°13'	11°15'
OB.MATHIS JOCKELSHF.	FARM	MU5336	7816	48°10'	8°22'	OB.ROTERRIEGWEG	ROAD	UJ04565	6643	49°19'	12°52'
OB.MECKENHMR.WEG	ST	MV4571	6615	49°23'	8°14'	OB.ROTH-M.	MILL	PU8800	8135	47°50'	11°31'
OB.MEDERLEHOF	FARM	MU2607	8014	47°55'	8°01'	OB.RÖTHALPE VERF./	RUIN	UN5162	8543/744	47°30'	13°01'
OB.MEISENBR.	SPRG	NU0378	6520	49°27'	9°02'	OB.RÖTHENLOHE	FARM	PA9714	6236	49°45'	11°44'
OB.MENZING	POPL	PU8238	7834	48°10'	11°27'	OB.ROTLAUFWEG	ROAD	MA7167	5717	50°15'	8°35'
OB.MERZENHOF	FARM	NU5399	7224	48°44'	9°43'	OB.RUITHOF	FARM	TO9175	6638	49°23'	12°07'
OB.MHLE	MILL	MT6590	8217	47°46'	8°32'	OB.RÜTTE	BLDG	MU1505	8113	47°54'	7°52'
OB.MOOS	MDW	UN2895	8242	47°47'	12°42'	OB.SAARFLECKEN	FRST	PA4125	6131	49°52'	10°58'
OB.MOOS	MDW	NT6374	8325	47°37'	9°50'	OB.SAARHS.	POPL	LY2494	6405	49°34'	6°34'
OB.MOOSEN	FARM	TP9001	8139	47°50'	12°11'	OB.SÄGE	MILL	NU2109	8021	47°56'	9°17'
OB.MOOSGR.	UTCH	UJ02817	7141	48°53'	12°39'	OB.SAND-B.	HILL	QA0755	5837	50°07'	11°54'
OB.MOOSGR.	STRM	UJ02917	7142	48°53'	12°40'	OB.SARG-W.	LAKE	TO9868	6639	49°20'	12°13'
OB.MOOSSCHWALGE	POPL	PU8147	7734	48°15'	11°26'	OB.SAULOCHWEG	ROAD	MU4485	7315	48°37'	8°14'
OB.MOOSWIESEN	MRSH	PU5828	7932	48°05'	11°07'	OB.SAURAIN	FARM	TP8421	7938	48°00'	12°06'
OB.MUCKENMÜHLE	MILL	MU1739	7713	48°12'	7°53'	OB.SCHANZENHLE.	FARM	MU3010	8014	47°56'	8°04'
OB.MÜHL-B.	STRM	PA6942	5934	50°00'	11°22'	OB.SCHARTE	GAP	UJ07735	6945	49°03'	13°19'
OB.MÜHLE	MILL	UJ02108	7141	48°48'	12°34'	OB.SCHELLENBERG	POPL	MU3868	7514	48°28'	8°10'
OB.MÜHLE	MILL	MV8353	6718	49°14'	8°46'	OB.SCHILTERN	POPL	TP9148	7739	48°15'	12°11'
OB.MÜHLE	MILL	NU2877	7422	48°33'	9°23'	OB.SCHIPPACHER W.	FRST	NA1418	6121	49°49'	9°11'
OB.MÜHLE	MILL	MV8247	6818	49°10'	8°45'	OB.SCHL.	BLDG	NU2487	7321	48°38'	9°20'
OB.MÜHLE	MILL	NA5418	6124	49°49'	9°45'	OB.SCHLAG-W.	POND	QV1195	6437	49°34'	11°55'
OB.MÜHLE	MILL	NA8230	6026	49°55'	10°08'	OB.SCHLEIFWEG	ROAD	PU3430	7830	48°06'	10°48'
OB.MÜHLE	MILL	PY9098	6335	49°36'	11°38'	OB.SCHLETTENBACH	POPL	MV1744	6813	49°09'	7°52'
OB.MÜHLE	MILL	MU1357	7613	48°22'	7°50'	OB.SCHLOSS	BLDG	MV8343	6818	49°08'	8°46'
OB.MÜHLE	MILL	NA5316	6224	49°48'	9°44'	OB.SCHLOTT	FRST	TO9090	6438	49°32'	12°06'
OB.MÜHLE	MILL	NV2385	6421	49°31'	9°19'	OB.SCHNECKENWEG	ROAD	NA4548	5923	50°05'	9°38'
OB.MÜHLE	MILL	NU1506	8021	47°54'	9°12'	OB.SCHNEEFUCHT	SLP	PT0041	8627	47°19'	10°19'
OB.MÜHLE	MILL	NU0210	8020	47°57'	9°02'	OB.SCHNEIDERSWEG	ROAD	NA4762	5723	50°12'	9°40'
OB.MÜHLE	MILL	MU9786	7319	48°36'	8°58'	OB.SCHNEIDMÜHLE	MILL	PA6464	5733	50°12'	11°18'
OB.MÜHLE	MILL	MU3589	7314	48°39'	8°07'	OB.SCHÖLLENBACH	POPL	PY5693	6432	49°34'	11°10'
OB.MÜHLE	MILL	MT6485	8217	47°43'	8°31'	OB.SCHÖN-B.	MT	NU0357	7620	48°22'	9°02'
OB.MÜHLE	MILL	NT0585	8220	47°43'	9°04'	OB.SCHÖNBACH	POPL	PU6372	7533	48°29'	11°13'
OB.MÜHLE	MILL	MT6574	8317	47°37'	8°32'	OB.SCHÖNBERGERHOF	FARM	MU1012	8012	47°57'	7°47'

NAME	DESIGNATION	GRID REF.	SHEET NO.	LAT.	LONG.	NAME	DESIGNATION	GRID REF.	SHEET NO.	LAT.	LONG.
OB.SCHOR-B.	STRM	LV9959	6711	49°16'	7°37'	OB.WILDAA	FRST	OU6538	6944	49°05'	13°09'
OB.SCHRAMBERG	FARM	MU4974	7415	48°31'	8°19'	OB.WILDENRIED	FARM	TN9496	8239	47°47'	12°15'
OB.SCHROTZBURG	FARM	MT9283	8219	47°42'	8°53'	OB.WILHELMINE-A.	BLOG	NT8559	8526	47°29'	10°08'
OB.SCHWARZBACH-M.	BLOG	UN3878	8343	47°38'	12°50'	OB.WIMMELBACH	POPL	PA4408	6232	49°42'	11°00'
OB.SCHWARZLAGE	FRST	TP8215	8038	47°57'	12°05'	OB.WINUHERR	FARM	UN4876	8343	47°47'	12°59'
OB.SEBAUERWIESE	MDW	UR1316	6240	49°46'	12°24'	OB.WINKEL	FRST	MT6379	8317	47°40'	8°31'
OB.SEE	LAKE	NU0192	7320	48°41'	9°01'	OB.WINTERZUGWEG	TRL	PT3067	8430	47°33'	10°44'
OB.SEGLINGEN	POPL	MT6409	8417	47°34'	8°31'	OB.WIRTSHF.	FARM	MU4445	7715	48°15'	8°15'
OB.SELCHENBACH	POPL	LV7684	6509	49°30'	7°17'	OB.WITTHAU	AN	MU8257	7618	48°22'	8°46'
OB.SELIGHOF	FARM	MV3082	6514	49°29'	8°02'	OB.WITTLITERS	FARM	NT9586	8227	47°43'	10°16'
OB.SESSEL	AN	MU1807	8013	47°55'	7°54'	OB.WÜHRD	POPL	TQ8734	6938	49°01'	12°05'
OB.SONNHALOE	BLOG	MU1405	8113	47°53'	7°51'	OB.WOLFS-GR.	DTCH	MV3928	6915	49°00'	8°10'
OB.SPENHEN	FARM	NT5893	8224	47°47'	9°46'	OB.WÜRZBACH	POPL	LV6456	6706	49°14'	7°08'
OB.SPITAL-H.	FRST	NA9053	5827	50°07'	10°16'	OB.ZEILEN	AN	UO3564	6642	49°18'	12°44'
OB.SPITALWALO	FRST	NU7070	7525	48°29'	9°57'	OB.ZEISMERING	POPL	PU6807	8133	47°54'	11°15'
OB.SPITTELBAUER	FARM	MU5356	7616	48°21'	8°22'	OB.ZELL	FRST	UQ3164	6642	49°18'	12°40'
OB.SPORRER	FRST	QA0423	6137	49°49'	11°50'	OB.ZIEGELHÜTTE	MILL	MV3349	6814	49°11'	8°05'
OB.STAUL	FARM	UT0795	8238	47°46'	11°46'	OB.ZIEGELHÜTTE	FARM	MU0362	7512	48°24'	7°41'
OB.STARZ	FARM	UP3704	8142	47°52'	12°49'	OB.ZINKENRÜCKEN	SLP	MU5178	7416	48°43'	8°20'
OB.STAUDHAM	FARM	OU2140	7837	48°10'	11°58'	OB.ZONDER-W.	POND	OA1413	6237	49°44'	11°58'
OB.STAUFENBACH	POPL	LV9285	6411	49°30'	7°31'	OB-BACHLEITEN	FARM	TP8045	7738	48°13'	12°02'
OB.STAUFENBACHER M.	MILL	LV9286	6411	49°31'	7°31'	OB-M.	MILL	PV4488	6432	49°32'	10°59'
OB.STEIG-A.	BLOG	NT7861	8526	47°30'	10°02'	OB-M.	MILL	MV4744	6815	49°09'	8°16'
OB.STEIG-E.	FRST	MU9481	7419	48°35'	8°55'	OB-PFARR-H	FRST	PAB149	5935	50°04'	11°32'
OB.STEIGENBACH	POPL	MU5244	7716	48°15'	8°21'	OB-SCHAFBERG	FARM	MU6634	7815	48°09'	8°16'
OB.STEIN-B.	HILL	MA7996	5418	50°31'	8°42'	OB-STRASSBERG	FARM	TP8743	7738	48°12'	12°08'
OB.STEIN-BACH	STRM	NA1942	5921	50°02'	9°16'	OBACHSMÜHLE	MILL	K89113	5302	50°38'	6°02'
OB.STEINBERGFELSEN	ROCK	MV7901	7218	46°48'	8°43'	OBÄU	FARM	UN3799	8142	47°49'	12°49'
OB.STEINBR.	SPRG	MU9485	7519	48°26'	8°55'	OBACH	STRM	MU7453	7617	48°20'	8°39'
OB.STEINHOFF	FARM	MU2845	7714	48°15'	8°02'	OBACH	STRM	MU7654	7618	48°20'	8°41'
OB.STEINHÜTTE	BLOG	MU4478	7415	48°33'	8°14'	OBACH	POPL	NA7847	5926	50°04'	10°05'
OB.STEINTOBEI	VAL	NT8887	8227	47°44'	10°10'	OBACHER WEG	ROAD	NA7651	5826	50°06'	10°04'
OB.STEPPACH	POPL	TP8828	7938	48°04'	12°09'	OBENDORF /HALBERGSHOF/	EST	L82041	5104	50°54'	6°26'
OB.STOLLNKRICHEN	POPL	TP9046	7739	48°15'	12°10'	OBENSCKOOG	POPL	MF9930	1519	54°24'	8°59'
OB.STREIT-B.	HILL	PV9697	6436	49°36'	11°43'	OBENSCKOOG	MOW	MF9931	1519	54°26'	8°59'
OB.STUHLSEBENE	AN	MT1496	8113	47°49'	7°51'	OBENSCKOOG	MOW	NF0031	1520	54°26'	9°00'
OB.STUTZWEG	ROAD	MA9203	6319	49°41'	8°53'	OBENSCKOOG	POPL	NF0030	1520	54°25'	9°00'
OB.SÜLZ	POPL	MT3264	8414	47°32'	8°06'	OBERRÖTH	POPL	PA4482	5632	50°22'	11°02'
OB.SÜLZ-W.	ROAD	OV0104	7236	48°45'	11°44'	OBÖRNHUFEN	POPL	MA8887	5518	50°26'	8°50'
OB.SÜLZBACH	POPL	MV0286	6411	49°31'	7°39'	OBÖRNHUFEN	POPL	MA8887	5519	50°26'	8°50'
OB.SÜLZBACH	FARM	UN3191	8242	47°45'	12°44'	UBC-MC	MILL	MV3354	6714	49°14'	8°05'
OB.SÜLZEN	POPL	MV4391	6415	49°34'	8°13'	UBOORF	FRST	MT1966	8413	47°32'	7°55'
OB.SUNJERN	FRST	MC4273	3814	52°06'	8°09'	UBORUP	POPL	NF3761	1323	54°42'	9°34'
OB.SUNZING	POPL	UP6450	7745	48°17'	11°10'	UBORUPHOLZ	FRST	NF3560	1323	54°41'	9°32'
OB.SÜSLESBERG	FARM	MU5252	7616	48°19'	8°21'	UBORUPHOLZ	FARM	NF3561	1323	54°42'	9°32'
OB.TANNENHOLZ	FRST	QA1020	6137	49°48'	11°55'	UBORUPHOLZKOPPEL	FRST	NF3662	1223	54°42'	9°34'
OB.TAUSCHENB.	HILL	PA4231	6031	49°55'	10°59'	UBORUPSTRASSE	FARM	NF3661	1223	54°42'	9°34'
OB.TAXET	FRST	PU7725	7934	48°03'	11°23'	UBORUPSTRASSE	POPL	NF3661	1223	54°42'	9°34'
OB.TEICH-M.	MILL	NC6454	4025	51°56'	9°56'	ÜBEDEHME	POPL	MC8988	3719	52°14'	8°50'
OB.THAL	FARM	UN5378	8344	47°38'	13°02'	ÜBEL	POPL	L80181	4702	51°15'	6°09'
OB.THIERWASEN	FARM	MA2301	6313	49°39'	7°56'	ÜBELE	MILL	PT1884	8229	47°42'	10°34'
OB.TRAT	MDW	TQ9397	6438	49°35'	12°08'	ÜBELE BRUCH	AN	L80180	4702	51°14'	6°09'
OB.ULSHAM	POPL	UP0213	8040	47°56'	12°21'	ÜBELE-GR.	DTCH	LA7559	5809	50°10'	7°15'
OB.UNT.STOLLENHOF	POPL	NU5898	7224	48°44'	9°47'	ÜBELFING	POPL	QU1336	7837	48°08'	11°52'
OB.VIECHTACH	FRST	PV6999	6334	49°37'	11°20'	ÜBELGÜNNE	POPL	MO8700	3618	52°21'	8°49'
OB.WACHHOLERBÜSCHE	FRST	NA3826	6123	49°53'	9°32'	ÜBELHOFEN	POPL	NU3602	8122	47°52'	9°29'
OB.WAHRENBROCK	FARM	MC6072	3916	52°06'	8°25'	ÜBELSKENSCHNEISE	ROAD	MA6764	5717	50°14'	8°32'
OB.WALD	FRST	NA1515	6221	49°47'	9°13'	ÜBELSBACH	STRM	MU6057	7616	48°22'	8°28'
OB.WALDUNG	FRST	T06559	6738	49°15'	12°03'	ÜBELSBÄCHLE	STRM	MU6058	7616	48°22'	8°28'
OB.WALK-M.	MILL	NA3936	6023	49°58'	9°32'	ÜBELSBACHMÜHLE /SCHWEIGHÄUSER M./	MILL	MA1272	5712	50°18'	7°46'
OB.WALLBACH	POPL	MT1768	8413	47°34'	7°54'	ÜBELSBURG	RUGE	MB6545	5017	50°57'	8°30'
OB.WALLEN	MOW	MU8430	7818	48°07'	8°47'	ÜBELSHOF	FARM	PV2532	6930	49°02'	10°43'
OB.WARMENSTEINACH	POPL	QA0042	5936	50°00'	11°47'	ÜBEN ALTENODRFERMOOR	AN	NE1854	2221	53°44'	9°16'
OB.WARNGAU	POPL	QU0301	8136	47°50'	11°43'	ÜBEN DEBRAND	MRSB	MD0881	2911	53°04'	7°38'
OB.WASSERSHS.	BLOG	MU1302	8113	47°52'	7°50'	ÜBEN DER HÖRNE	MRSB	MD1288	2812	53°08'	7°41'
OB.WEG	ROAD	MV7374	6517	49°25'	8°38'	ÜBEN HOHEBERG	MRSB	MO0883	2911	53°05'	7°38'
OB.WEIDEN-T.	VAL	LV7159	8709	49°16'	7°14'	ÜBEN IM EIBERG	POPL	LQ7000	4508	51°26'	7°08'
OB.WEIER	AN	MT5682	8316	47°41'	8°25'	ÜBEN IM GALLER	AN	MU8693	7318	48°41'	8°49'
OB.WEIER	MOW	MT6598	8117	47°50'	8°32'	ÜBEN IM GRUND	VAL	NA0369	5720	50°16'	9°02'
OB.WEIERH.	FRST	NU9516	8027	47°50'	10°16'	ÜBEN IM WALCHENBACH	AN	LA7095	5509	50°29'	7°10'
OB.WEIERH-W.	ROAD	MV3740	6814	49°07'	8°08'	ÜBEN IN DER HARDT	FRST	LA7395	5509	50°30'	7°13'
OB.WEIERHOF	POPL	PV3130	6930	49°00'	10°47'	ÜBEN SATER KAMPE	MRSB	MO0880	2911	53°04'	7°38'
OB.WEILERSBACH	POPL	PA5313	6232	49°45'	11°07'	ÜBEN SCHÖNEBECK	FARM	L85885	4607	51°18'	6°58'
OB.WEISENSTEIN	FARM	PA8765	5735	50°12'	11°37'	ÜBEN WINKELHÖRNE	MRSB	MO0978	2911	53°03'	7°38'
OB.WEISSENBRUNN	POPL	NA6784	5525	50°24'	9°56'	ÜBEN WITTEBERGEN	MRSB	MO1486	2812	53°07'	7°43'
OB.WEISSLACH	MDW	MV0079	6511	49°27'	7°37'	ÜBEN ZOM HÖLZ	POPL	L86674	4708	51°12'	7°05'
OB.WELLUCKER	FRST	PA9303	6336	49°39'	11°40'	ÜBEN ZUM SIEPEN	POPL	L86786	4608	51°19'	7°05'
OB.WELLUCKER W.	FRST	PA9203	6335	49°39'	11°40'	ÜBEN ZUR LINDEN	FARM	L86081	4708	51°16'	6°59'
OB.WENDLING	FARM	UP2907	8142	47°54'	12°43'	ÜBENAL TENDORF	POPL	NE1652	2221	53°43'	9°14'
OB.WETTCHLUCH	GRGE	TN7688	8238	47°42'	12°01'	ÜBENANGER	FARM	L85686	4607	51°18'	6°56'
OB.WHR.	POND	NU0935	7820	48°10'	9°07'	ÜBENANGERHÄUSCHEN	FARM	L85696	4607	51°18'	6°56'
OB.WIESE	MOW	NA5225	6124	49°52'	9°43'	ÜBENAPRATH	FARM	L86682	4708	51°16'	7°05'
OB.WIESEN	MOW	UQ1024	7040	48°56'	12°24'	ÜBENBRON	FARM	PV3141	6830	49°06'	10°48'
OB.WIESEN	AN	MT6072	8316	47°36'	8°28'	ÜBENBUTZES	FARM	L85977	4707	51°14'	6°59'

NAME	DESIGNATION	GRID REF.	SHEET NO.	LAT.	LONG.	NAME	DESIGNATION	GRID REF.	SHEET NO.	LAT.	LONG.
OBENDEICH	DAM	NE3158	2222	53°46'	9°28'	UBER DEN SANDMÜHLEN	AN	MA3837	8014	49°59'	8°08'
OBENDEICH	POPL	NE3057	2222	53°46'	9°27'	UBER DER AU	AN	NA0567	5720	50°15'	9°04'
OBENDEICH	FARM	MF9040	1419	54°30'	8°51'	UBER DER KAPPE SKLINGE	AN	NV0580	6420	49°32'	9°04'
OBENDING	FARM	UP4261	7643	48°23'	12°52'	UBER DER KIRCH	AN	MB5106	5315	50°36'	8°19'
OBENDORF	POPL	NE7698	1827	54°07'	10°10'	UBER DER KLEINBACH	AN	MA7887	5518	50°26'	8°41'
UBENELLSLEPEN	FARM	LB5982	4707	51°18'	6°59'	UBER DER LIES	AN	LA7894	9509	50°29'	7°17'
UBENERDELEN	FARM	LB0682	4707	51°16'	6°56'	UBER DER SCHWARZMAAR	AN	LB5804	5408	50°34'	6°59'
UBENFLACHSBERG	POPL	LB8573	4808	51°11'	7°04'	UBER DER STRASSE	AN	MA3932	6014	49°56'	8°09'
UBENFURKELT	POPL	LB6567	4808	51°08'	7°04'	UBER DER WEINST.	AN	MA7080	5617	50°22'	8°35'
UBENGÖNRATH	POPL	LB6471	4808	51°10'	7°03'	UBER DERDINGEN	POPL	MV8534	6918	49°03'	8°47'
UBENHARDT	FRST	MA1055	5812	50°08'	7°44'	UBER DRESSLEHOF	POPL	NV3521	7022	48°56'	8°29'
UBENHAUSEN	FARM	ME3245	2313	53°39'	7°58'	UBER EBERSBACH	POPL	NA8172	5726	50°18'	10°08'
UBENHAUSEN	POPL	NU8743	7727	48°14'	10°10'	UBER ECK	FARM	MU2820	7914	48°02'	8°02'
UBENHEIM	POPL	MU0357	7612	48°21'	7°41'	UBER ECK	AN	MT0074	8312	47°37'	7°40'
UBENHINAUS	AN	MV9515	7119	48°53'	8°56'	UBER ELFRINGHAUSEN	POPL	LB7387	4609	51°19'	7°11'
UBENHÖHSCHEID	POPL	LB6368	4808	51°09'	7°02'	UBER ESELSBERG	MT	NU7064	7525	48°25'	9°57'
UBENHUB	FARM	UP4650	7743	48°17'	12°55'	UBER FEMBACH	POPL	PV2986	6430	49°31'	10°47'
UBENITTER	POPL	LB6373	4808	51°11'	7°02'	UBER FERRIEDEN	POPL	PV6965	8633	49°19'	11°20'
UBENKATTERBERG	POPL	LB6369	4808	51°09'	7°02'	UBER FORST	FRST	MA9027	6119	49°54'	8°52'
UBENKLOPPHAUSEN	FARM	LB6074	4707	51°12'	7°00'	UBER GAILNAU	POPL	NV8657	6727	49°15'	10°11'
UBENLEIM	AN	NU5639	7724	48°12'	9°45'	UBER GATTERSCHWANGALPE	PAST	NT8649	8626	47°23'	10°08'
UBENMANKMS.	POPL	LB6169	4808	51°09'	7°01'	UBER GEIERSBERG	FRST	NV0581	6520	49°29'	9°04'
UBENNAUS	AN	NV0932	6920	49°02'	9°07'	UBER GELCHENWANG-A.	BLOG	NT8160	8528	47°29'	10°05'
UBENÖTZBACH	FARM	LB6081	4708	51°16'	6°59'	UBER GEREUT	AN	NV5177	6524	49°27'	9°42'
UBENPILGHAUSEN	POPL	LB6469	4808	51°09'	7°04'	UBER GESSERTSHAUSEN	POPL	PU1541	7729	48°13'	10°33'
UBENPROLEDER	FARM	LB7083	4708	51°17'	7°08'	UBER GLASHÜTTE /BADEN/	POPL	NU0230	7820	48°07'	9°02'
UBENROTH	POPL	LB9122	5210	50°44'	7°28'	UBER GLINDE	POPL	NE4546	2324	53°40'	9°41'
UBENRÜDEN	POPL	LB6565	4808	51°07'	7°04'	UBER GÖTZENBERG	FARM	NT8379	8326	47°39'	10°07'
UBENSBURG	MT	NC3070	3922	52°05'	9°26'	UBER GREUTH	POPL	PA3421	6131	49°50'	10°52'
UBENSCHLEID	MT	KA8737	6002	49°57'	8°02'	UBER GSCHWÄND	SLP	NT9164	8427	47°31'	10°13'
UBENSCHRIEVERS	FARM	LB6683	4707	51°17'	8°56'	UBER GÜNZBURG	POPL	PU0600	8128	47°51'	10°25'
UBENSCHRIEVERS HÄUSCHEN	BLOG	LB5684	4707	51°17'	8°58'	UBER HAINBRUNN	POPL	MV9382	6519	49°29'	8°54'
UBENSIEBENEICK	POPL	LB6983	4708	51°17'	7°07'	UBER HARD	POPL	NV9235	6927	49°04'	10°16'
UBENSTINTENBERG	FARM	LB5781	4707	51°16'	6°57'	UBER HARNSBACH	POPL	PA2821	6130	49°50'	10°47'
UBENSTROME	POPL	ME4014	2614	53°22'	8°06'	UBER HARTDOBL	FARM	UP7077	7445	48°32'	13°14'
UBENSTROHER MOOR	PM	ME3909	2614	53°20'	8°05'	UBER HECKEN-M.	MILL	NA3495	5422	50°30'	9°29'
UBENTAL	VAL	MU8907	8019	47°55'	8°51'	UBER HEGDITTEL SCHN.	ROAD	MA8316	6218	49°48'	8°46'
UBENWEG	POPL	LB6569	4808	51°09'	7°04'	UBER HEMBACH	POPL	PV6464	6633	49°18'	11°15'
UBER ABTSTEINACH	POPL	MV8488	6418	49°33'	8°47'	UBER HERGENSTAUTER WALD	FRST	NV3271	6622	49°23'	9°26'
UBER ADAMSHOF	POPL	MU2124	7913	48°04'	7°56'	UBER HESTERBERG	FARM	LB8880	4710	51°18'	7°23'
UBER AHORN	POPL	PV0248	6828	49°11'	10°24'	UBER HEUBERG	POPL	MU3273	7414	48°30'	8°05'
UBER AILINGEN	POPL	NT3682	8322	47°41'	9°29'	UBER HILTERSKLINGEN	POPL	MV9299	8319	49°39'	8°53'
UBER ALBACH	POPL	PV2593	8430	49°35'	10°44'	UBER HINTERHOF	FARM	NV9242	6827	49°07'	10°18'
UBER ALLEMÜHL	POPL	MV9674	6519	49°25'	8°56'	UBER HOCHSTADT	POPL	PA2201	6330	49°39'	10°41'
UBER ALTENBUCH	POPL	NA2819	6122	49°49'	9°23'	UBER HOHENMOLTEN	POPL	MB0266	4811	51°08'	7°36'
UBER ALTENWEIHER	FARM	NA6392	5525	50°29'	9°53'	UBER HOLLERN	AN	MA3352	6014	49°56'	8°04'
UBER AMPFRACH	POPL	NV8750	6727	49°12'	10°11'	UBER HOLZWÄLDERHF.	FARM	MU3955	7615	48°21'	8°11'
UBER ANSELS B.	MT	MA2850	5814	50°06'	7°59'	UBER HUB	FARM	MT7264	8417	47°32'	8°38'
UBER ASBACHER GERÄUMT	ROAD	OU1333	7837	48°07'	11°52'	UBER IBACH	POPL	MT3088	8214	47°44'	8°04'
UBER B.	HILL	MA5450	5816	50°06'	8°22'	UBER JÄGERMEISTER-SCHN.	ROAD	MV6597	6317	49°37'	8°31'
UBER B.	HILL	MA7181	5617	50°23'	8°35'	UBER KAIBERBERG	POPL	PV0347	8828	49°10'	10°25'
UBER BAD KROZINGEN	POPL	MU0307	8012	47°54'	7°42'	UBER KALBACHER GRUND	VAL	NA4882	5624	50°23'	9°41'
UBER BARGEN	POPL	MT6893	8217	47°47'	8°34'	UBER KARTHAUSEN	POPL	LB9674	4711	51°12'	7°31'
UBER BELZENHOFEN	FARM	NT4298	8123	47°49'	9°34'	UBER KÄSER-A.	BLOG	IN9987	8239	47°42'	12°19'
UBER BERGE	FARM	LB8690	4610	51°21'	7°22'	UBER KEMLAS	FARM	PA9285	5636	50°23'	11°42'
UBER BERGHOF	FARM	MT5067	8416	47°33'	8°20'	UBER KEMMATHEN	POPL	PV0440	6828	49°06'	10°25'
UBER BESSINGEN	POPL	MA9398	5419	50°32'	8°54'	UBER KEMMETEN-M.	MILL	NA3590	5522	50°28'	9°29'
UBER BICHELBACHERHOF	EST	NV1862	6621	49°19'	9°15'	UBER KLOSTERWALD	FRST	MV5909	7116	48°50'	8°26'
UBER BIRKENHOF	POPL	PA8556	5835	50°08'	11°35'	UBER KOHLGRABEN	FARM	MA6691	5525	50°28'	9°56'
UBER BRUCH	MDW	MV7540	6817	49°07'	8°40'	UBER KORNSAND	POPL	MA5324	6116	49°52'	8°21'
UBER BRUCHWIESEN	MDW	MV5944	6816	49°09'	8°26'	UBER KOSTBACHHOF	FARM	MU4542	7715	48°14'	8°16'
UBER BUBACH	POPL	UP4680	7443	48°33'	12°55'	UBER KRAUTENBACH	POPL	MU3894	7314	48°42'	8°10'
UBER BUCH	POPL	UP2425	7941	48°03'	12°38'	UBER KREBSGRABEN	DTCH	NT1188	8220	47°45'	9°09'
UBER BÜCHERN	POPL	MU3743	7714	48°14'	8°09'	UBER LAIMBACH	POPL	PA0600	6328	49°39'	10°28'
UBER BUSCH	FRST	LB5087	4607	51°19'	6°51'	UBER LANGENSCHIED	POPL	LB9573	4711	51°12'	7°30'
UBER DAHLUMER FORST	FRST	PC0584	3729	52°12'	10°32'	UBER LENZKIRCH	POPL	MU4002	8115	47°52'	8°12'
UBER DALLERSBACH	POPL	NV9651	6727	49°12'	10°19'	UBER LIND ÄCKER	FRST	MV5836	6916	49°04'	8°26'
UBER DAUTENWINDEN	POPL	PV1158	6729	49°16'	10°32'	UBER LINDACH	POPL	PV3199	6330	49°38'	10°49'
UBER DEM BOCKSTEIN	AN	MA3731	6014	49°56'	8°07'	UBER LINDELBERG	POPL	PV6666	8633	49°19'	11°17'
UBER DEM DAUTENBORN	AN	MA4326	6115	49°53'	8°13'	UBER LOTTERMÜHLE	MILL	PV0244	6828	49°08'	10°24'
UBER DEM EHRBUSCH	MDW	MA5628	6016	49°54'	8°23'	UBER M TAL	AN	PV9290	6435	49°32'	11°39'
UBER DEM EICHELGARTEN	AN	MV9889	6419	49°33'	8°58'	UBER M.	MILL	NV4383	6523	49°30'	9°35'
UBER DEM GLEESER WEG	AN	LA7489	5509	50°26'	7°14'	UBER M.	MILL	MA8824	6119	49°52'	8°50'
UBER DEM LEHMEN	AN	MA9773	5619	50°18'	8°58'	UBER M.	MILL	MA9820	6119	49°50'	8°58'
UBER DEM LETZENBORN	HILL	LA5148	5907	50°04'	6°55'	UBER M.	MILL	MA3209	6214	49°44'	8°04'
UBER DEM LIESERPFAD	POPL	LA5932	6008	49°55'	7°02'	UBER M.	MILL	MV3661	6614	49°18'	8°07'
UBER DEM MÜHLENFLOSS	AN	LA7287	5509	50°25'	7°12'	UBER M.	MILL	MA3904	6314	49°41'	8°09'
UBER DEM PFAD	AN	MA7783	5518	50°24'	8°41'	UBER M.	MILL	NB3497	4522	51°25'	9°29'
UBER DEM SCHWEIZERSGRUND	FRST	MV9886	6419	49°32'	8°58'	UBER M.	MILL	MA9828	6019	49°54'	8°58'
UBER DEM SEECHEN	AN	MA8198	5418	50°32'	8°44'	UBER M.	MILL	MA8536	6018	49°59'	8°47'
UBER DEM SOHL	FRST	MV9886	6419	49°32'	8°58'	UBER M.	MILL	PT2083	8329	47°41'	10°36'
UBER DEN ÄCKERN	FRST	MU5684	7310	48°38'	8°24'	UBER M.	MILL	LA4297	5406	50°30'	6°46'
UBER DEN EICHEN	AN	LV4282	6706	49°17'	6°50'	UBER M.	MILL	MB9047	5019	50°58'	8°52'
UBER DEN ENTENHÖHLEN	AN	MC8704	4518	51°29'	8°49'	UBER M.	MILL	MA2688	5513	50°26'	7°58'

NAME	DESIGNATION	GRID REF.	SHEET NO.	LAT.	LONG.	NAME	DESIGNATION	GRID REF.	SHEET NO.	LAT.	LONG.
OBBER M.	MILL	MA9391	5519	50°28'	8°54'	OBBER WALD	FRST	MV5044	6815	49°09'	8°19'
OBBER M.	MILL	N87814	5326	50°40'	10°06'	OBBER WALD	FRST	MA8732	6018	49°56'	8°49'
OBBER M.	MILL	MA8648	5918	50°05'	8°48'	OBBER WALD	FRST	MA7928	6018	49°54'	8°43'
OBBER M.	MILL	MA8080	5818	50°11'	8°43'	OBBER WALD	FRST	MA0746	5920	50°04'	9°06'
OBBER M.	MILL	MA7961	5718	50°12'	8°43'	OBBER WÄLDCHEN	FRST	MA8732	6018	49°56'	8°49'
OBBER M.	MILL	MA4480	5615	50°22'	8°13'	OBBER WEIHENBRONN	POPL	NV3538	6922	49°06'	9°29'
OBBER MAUCHEN	AN	MU5504	8116	47°53'	8°24'	OBBER WEISCHEID	FARM	LB9996	4511	51°24'	7°33'
OBBER MEISSLINGEN	POPL	NV9237	6927	49°05'	10°16'	OBBER WEISSENBACH	POPL	PA9268	5736	50°14'	11°41'
OBBER MELSENDORF	POPL	PA1915	6229	49°46'	10°39'	OBBER WERBE	POPL	MB9875	4719	51°14'	8°58'
OBBER MENGELBACH	POPL	MV8592	6418	49°35'	8°47'	OBBER WIDDERSHEIM	POPL	MA9586	5519	50°26'	8°56'
OBBER METTELBACH	POPL	NV4722	7023	48°57'	9°38'	OBBER WIESE	MDW	MA7131	6017	49°56'	8°36'
OBBER MIMBERG	POPL	PV6668	6633	49°20'	11°17'	OBBER WIESE	MDW	MA6548	5917	50°05'	8°31'
OBBER MODAU	POPL	MA8115	6218	49°47'	8°44'	OBBER WINGERTEN	AN	MA3327	6114	49°53'	8°04'
OBBER MOSBACH	POPL	PV0545	6828	49°09'	10°26'	OBBER WINSTETTEN	POPL	NA9434	6927	49°03'	10°17'
OBBER MOSSAU	POPL	MA9403	6319	49°41'	8°55'	OBBER WINTER BACH	STRM	PA1807	6229	49°42'	10°38'
OBBER MURKATHOF	FARM	MT6667	8417	47°33'	8°33'	OBBER WINTERBACH	POPL	PA1807	6229	49°42'	10°38'
OBBER NESSELBACH	POPL	PV0793	6428	49°35'	10°29'	OBBER WITTIGHAUSEN	POPL	NV6197	6325	49°37'	9°50'
OBBER NEUENBACH	POPL	MU3752	7614	48°19'	8°09'	OBBER WÖRNITZ	POPL	NV9057	6727	49°15'	10°14'
OBBER NEUHAUS	FARM	MT6682	8317	47°41'	8°33'	OBBER ZELL	POPL	QA1146	6840	49°08'	12°25'
OBBER NEUSES	POPL	PA1924	6130	49°51'	10°40'	OBBER-BÄRNWINKEL	FRST	OB0014	6236	49°45'	11°47'
OBBER NIEDERNDORF	POPL	PV2991	6430	49°33'	10°47'	OBBER-BERGFLD	AN	PA3333	7830	48°08'	10°47'
OBBER ÖB	FARM	UN4674	8343	47°36'	12°57'	OBBER-BRAND	FRST	PA9811	6236	49°43'	11°45'
OBBER ÖLB	MT	NA2151	5821	50°07'	9°17'	OBBER-EICHELTE	FRST	QA0113	6236	49°44'	11°47'
OBBER OLM	POPL	MA4232	6015	49°56'	8°11'	OBBER-FLAMBACHER-T.	POND	NC9038	4227	51°47'	10°18'
OBBER OLMER WALD	FRST	MA4134	6015	49°57'	8°11'	OBBER-HAARANGER	FRST	QV1092	6437	49°33'	11°54'
OBBER OLMER WEG	ROAD	MA4134	6015	49°57'	8°11'	OBBER-HAHNEBALZER-T.	POND	NC8838	4227	51°47'	10°17'
OBBER ONKFLD	POPL	LB88576	4710	51°13'	7°21'	OBBER-ROTHMÜHLE	MILL	NV9648	6827	49°11'	10°19'
OBBER ÖSCH	AN	NT1499	8121	47°51'	9°11'	OBBER-STRASS-ENWHR.	POND	NV8931	6927	49°01'	10°13'
OBBER ÖSTERN	POPL	MA8902	6319	49°40'	8°51'	OBBER-A.	BLDG	NT9057	8527	47°28'	10°11'
OBBER OSTHEIM	POPL	NV8759	6727	49°17'	10°12'	OBBER-ALLMANNSHSN	POPL	PV7512	8034	47°56'	11°20'
OBBER PFAFFING	FARM	UP4580	7443	48°33'	12°54'	OBBER-ALTHAUSEN	FRST	MV9884	6419	49°30'	8°56'
OBBER RAOACH	POPL	NV9338	6927	49°05'	10°16'	OBBER-ANSCHIESSUNG	POPL	U08302	7246	48°46'	13°25'
OBBER RAIDELBACH	POPL	MA8006	6218	49°42'	8°43'	OBBER-ASSENBUCH	POPL	PV7514	8034	47°57'	11°20'
OBBER RAMMERSDORF	POPL	PV2056	6729	49°15'	10°39'	OBBER-B	STRM	LB2714	5305	50°39'	6°33'
OBBER RÄMSTADTER STR.	ROAD	MA7821	6118	49°50'	8°41'	OBBER-B.	STRM	MA0950	5812	50°06'	7°44'
OBBER RANSBACH	POPL	NV9349	6827	49°11'	10°17'	OBBER-B.	MT	NC3673	3823	52°06'	9°32'
OBBER REICHENBACH	POPL	MU4838	7815	48°12'	8°18'	OBBER-B.	HILL	MV0387	6412	49°32'	7°40'
OBBER REICHENBACH	POPL	PV2794	6430	49°35'	10°46'	OBBER-B.	HILL	MA0072	5711	50°17'	7°36'
OBBER REICHENBÄCHLE	FARM	MU5047	7715	48°16'	8°20'	OBBER-B.	HILL	MA1318	6112	49°48'	7°47'
OBBER REIT	FARM	UN0297	8240	47°48'	12°22'	OBBER-B.	STRM	MA1277	5612	50°20'	7°46'
OBBER REITH	FARM	UP7467	7545	48°27'	13°18'	OBBER-B.	HILL	MA5543	5916	50°02'	8°22'
OBBER RIMBACH	FARM	PA1009	6229	49°43'	10°32'	OBBER-B.	HILL	LA5856	5808	50°08'	7°01'
OBBER RODEN	POPL	MA8736	6018	49°59'	8°49'	OBBER-B.	STRM	LA9049	5910	50°05'	7°28'
OBBER RÜDER WALD	FRST	MA8634	6018	49°57'	8°49'	OBBER-B.	STRM	MA0650	5912	50°06'	7°41'
OBBER RÜDER WEG	ROAD	MA9334	6019	49°57'	8°54'	OBBER-B.	MT	MB5225	5215	50°46'	8°19'
OBBER ROHR	POPL	PU0648	7728	48°17'	10°26'	OBBER-B.	STRM	NA6476	5625	50°20'	9°54'
OBBER ROIDHAM	POPL	OP2720	7942	48°01'	12°41'	OBBER-BERG	HILL	PA7857	5834	50°08'	11°29'
OBBER ROLLSBERG	AN	MT1795	8113	47°48'	7°53'	OBBER-BODENRAIN	FARM	QT1094	8236	47°46'	11°48'
OBBER ROTHER WALD	FRST	NU9037	7827	48°11'	10°13'	OBBER-BREIDENBACH	POPL	NB1614	5321	50°41'	9°14'
OBBER RÜSTENBACH	POPL	MU3675	7414	48°31'	8°08'	OBBER-BRUNBERG	POPL	PA8670	5735	50°15'	11°37'
OBBER RÜTI	FARM	MT3767	8415	47°33'	8°10'	OBBER-BRUNNENREUTH	POPL	PU7899	7234	48°44'	11°23'
OBBER S.	ROAD	MA7732	6018	49°56'	8°41'	OBBER-BÜRCHAU	POPL	MT1192	8212	47°46'	7°49'
OBBER SÄGETEICH	RSVR	MU4349	7715	48°17'	8°14'	OBBER-DAMM	ST	MC9092	3719	52°17'	8°51'
OBBER SAILAUF	POPL	NA1942	5921	50°02'	9°16'	OBBER-DESCHENRIED	POPL	UQ2361	6741	49°17'	12°34'
OBBER SAMMISWEILER	FARM	NT6491	8225	47°46'	9°51'	OBBER-DÖRFLE	POPL	MU5859	7616	48°23'	8°26'
OBBER SCH.	ROAD	MA8838	6019	50°00'	8°50'	OBBER-ECKE	POPL	LV8547	6810	49°10'	7°25'
OBBER SCHADENBACH	POPL	UP5076	7443	48°31'	12°58'	OBBER-EGING	POPL	UP7397	7245	48°43'	13°16'
OBBER SCHLAG	FRST	NA6450	5925	50°06'	9°53'	OBBER-EHRENBACH	POPL	PA5805	6333	49°41'	11°11'
OBBER SCHLEIDEN	AN	MA3826	6114	49°53'	8°08'	OBBER-ENGERSDORF	POPL	UP2468	7541	48°26'	12°37'
OBBER SCHMALT	FARM	LB5092	4607	51°22'	6°51'	OBBER-ENNINGLOM	POPL	MC6984	3717	52°12'	8°33'
OBBER SCHÖNBRONN	POPL	PV0649	6828	49°11'	10°27'	OBBER-EPPENRIED	POPL	UQ1679	6540	49°26'	12°28'
OBBER SCHÖNBRUNN	POPL	MV9473	6519	49°25'	8°55'	OBBER-ERLENBACH	POPL	MA7764	5718	50°14'	8°41'
OBBER SCHWARZACH	POPL	MV9470	6619	49°23'	8°59'	OBBER-ESCHENBACH	POPL	NA6050	5825	50°06'	9°50'
OBBER SCHWÖRSTADT	POPL	MT1571	8413	47°35'	7°52'	OBBER-FAHRBACH	STRM	NV0685	6420	49°31'	9°05'
OBBER SEE	MDW	MU8400	8118	47°51'	8°47'	OBBER-FALLENGRUND	POPL	MV3520	7914	48°02'	8°08'
OBBER SEEHOLZ	FRST	PU5617	8032	47°59'	11°05'	OBBER-FELD	AN	MV7819	7018	48°55'	8°42'
OBBER SENDE	AN	MA4615	6215	49°47'	8°15'	OBBER-FELD	AN	MV5432	6916	49°02'	8°22'
OBBER SIMTEN	POPL	LV9647	6811	49°10'	7°34'	OBBER-FENOT	FARM	PT5399	8132	47°50'	11°02'
OBBER STAIGERSHOF	FARM	MU4645	7715	48°15'	8°18'	OBBER-FINKENBACH	POPL	MV9487	6419	49°32'	8°55'
OBBER STEINACH	POPL	PA0918	6129	49°48'	10°31'	OBBER-FLORSTADT	POPL	MA9175	5619	50°20'	8°52'
OBBER STEINACH	POPL	PA1102	6329	49°40'	10°32'	OBBER-FORST	FRST	MA9028	6019	49°54'	8°52'
OBBER STEMBACH	POPL	PA1028	6129	49°54'	10°32'	OBBER-FREIUNG	POPL	QV1442	6937	49°06'	11°56'
OBBER STIEPEL	POPL	LB7799	4509	51°26'	7°14'	OBBER-GEIERSNEST	POPL	NA5966	5724	50°15'	9°50'
OBBER STOCKDORFER GER.	ROAD	PU8027	7934	48°04'	11°25'	OBBER-GERSPRENZ	POPL	MA9008	6219	49°43'	8°52'
OBBER STOCKUM	POPL	LC6957	4008	51°57'	7°05'	OBBER-GFÄLL	POPL	MU4635	7815	48°10'	8°16'
OBBER TOCKWALD	POPL	MU5128	7816	48°06'	8°20'	OBBER-GILD	AN	MU8985	7314	48°37'	8°02'
OBBER TRABERG-M.	MILL	U09000	7247	46°45'	13°30'	OBBER-GLEND	POPL	NB0923	5220	50°45'	9°08'
OBBER TRASS	POPL	NT7779	8326	47°40'	10°02'	OBBER-GRIEßINGEN	POPL	NU5746	7724	48°16'	9°46'
OBBER CHENDORF	POPL	PA1107	6229	49°42'	10°32'	OBBER-GSCHWENDHÖFE	FARM	MU3721	7914	48°02'	8°10'
OBBER EUFEN	POPL	MT6766	8417	47°33'	8°34'	OBBER-H.	FRST	TP7811	8038	47°55'	12°02'
OBBER W.	MDW	MA8614	6218	49°47'	8°49'	OBBER-H.	FRST	UQ9604	7247	48°04'	13°35'
OBBER W.	FRST	NA5958	5824	50°10'	9°50'	OBBER-H.	FRST	QU2220	7937	48°00'	11°59'
OBBER WALD	FRST	MU1502	8113	47°52'	7°52'	OBBER-H.	FRST	PU7420	7934	48°01'	11°20'
OBBER WALD	AN	MD8647	3218	52°46'	8°47'	OBBER-H.	FRST	PU5428	7932	48°05'	11°04'

NAME	DESIGNATION	GRID REF.	SHEET NO.	LAT.	LONG.	NAME	DESIGNATION	GRID REF.	SHEET NO.	LAT.	LONG.
OBER-H.	FRST	NA7434	6026	49°57'	10°02'	OBER-M.	MILL	NB5220	5224	50°44'	9°44'
OBER-H.	FRST	UQ5610	7144	48°50'	13°02'	OBER-M.	MILL	NA9969	5728	50°16'	10°23'
OBER-H.	FRST	UQ2220	7940	48°00'	12°21'	OBER-M.	MILL	LA6768	5708	50°15'	7°08'
OBER-H.	FRST	UQ3444	6842	49°08'	12°43'	OBER-M.	MILL	NB1901	5421	50°34'	9°16'
OBER-H.	PORT	NE6633	2426	53°32'	10°00'	OBER-M.	MILL	NA2584	5522	50°24'	9°21'
OBER-H.	FRST	QV0804	7236	48°45'	11°50'	OBER-M.	MILL	NA4585	5523	50°25'	9°38'
OBER-HAAG	POPL	MV9471	6619	49°23'	8°55'	OBER-M.	MILL	NA9090	5527	50°27'	10°16'
OBER-HACKENBERG	POPL	UP2475	7441	48°30'	12°37'	OBER-M.	MILL	NB9429	5125	50°49'	9°50'
OBER-HAIMBUCH	POPL	UQ0820	7040	48°54'	12°23'	OBER-M.	MILL	NB7305	5426	50°35'	10°02'
OBER-HAMBACH	POPL	MA7702	6318	49°40'	8°41'	OBER-M.	MILL	NB8345	5027	50°57'	10°11'
OBER-HARD	AN	MV4616	7115	48°54'	8°16'	OBER-M.	MILL	NB8743	5027	50°56'	10°14'
OBER-HEIMBACHER WALD	FRST	MA1140	5912	50°00'	7°46'	OBER-M.	MILL	NB5744	5024	50°57'	9°49'
OBER-HERZOGAU	POPL	UQ3469	6642	49°21'	12°43'	OBER-M.	MILL	NC0225	4320	51°40'	9°02'
OBER-HIPPENSBACH	FARM	MU4234	7815	48°09'	8°13'	OBER-M.	MILL	MV3051	6714	49°12'	8°02'
OBER-HÖCHSTER B.	STRM	MA9815	6219	49°47'	8°58'	OBER-M.	MILL	MB4209	5315	50°38'	8°11'
OBER-HÖHNEN	POPL	MU4432	7815	48°08'	8°15'	OBER-M.	MILL	MB6010	5316	50°38'	8°26'
OBER-HOLZ	FRST	VO0103	7247	48°46'	13°39'	OBER-M.	MILL	MB6909	5317	50°38'	8°34'
OBER-HOLZ	FRST	PA5110	6232	49°43'	11°06'	OBER-M.	MILL	LB6009	5308	50°37'	7°01'
OBER-HÖRGERN	POPL	MA8290	5518	50°28'	8°45'	OBER-M.	MILL	NA6371	5725	50°17'	9°53'
OBER-INDLING	POPL	UP7763	7546	48°24'	13°20'	OBER-M.	MILL	PU5769	7532	48°27'	11°07'
OBER-JKELSHEIM	POPL	NV8295	6426	49°36'	10°08'	OBER-M.	MILL	NU9004	8127	47°53'	10°12'
OBER-JOSBACHER WALD	FRST	MA5259	5815	50°11'	8°20'	OBER-M.	MILL	NA2061	5721	50°12'	9°17'
OBER-KAINSACH	POPL	MA9208	6219	49°43'	8°53'	OBER-M.	MILL	MA7759	5818	50°11'	8°41'
OBER-KALTENBACH	FARM	PU5850	7732	48°17'	11°08'	OBER-M.	MILL	MA6352	5816	50°07'	8°29'
OBER-KINZIG	POPL	MA9612	6219	49°46'	8°56'	OBER-M.	MILL	MA6172	5616	50°18'	8°27'
OBER-KLEINGUMPEN	POPL	MAB704	6318	49°41'	8°49'	OBER-M.	MILL	NB7281	4726	51°16'	10°02'
OBER-KLINGEN	POPL	MA9217	6119	49°48'	8°53'	OBER-M.	MILL	MB9672	4719	51°12'	8°56'
OBER-KLINGENSPORN	POPL	PA9280	5636	50°20'	11°42'	OBER-M.	MILL	NB8062	4826	51°06'	10°08'
OBER-KOTZAU	POPL	QA0972	5737	50°16'	11°56'	OBER-M.	MILL	NB9268	4827	51°09'	10°19'
OBER-KRAMERLOHE	AN	QA0808	6337	49°41'	11°53'	OBER-M.	MILL	NB1669	4821	51°10'	9°14'
OBER-KROMBACH	POPL	NA1449	5921	50°06'	9°12'	OBER-M.	MILL	NB0867	4820	51°09'	9°07'
OBER-LANGENBACH	POPL	MU4636	7815	48°10'	8°16'	OBER-M.	MILL	NB0763	4820	51°07'	9°06'
OBER-LANGENELZ	POPL	NV1485	6421	49°31'	9°11'	OBER-M.	MILL	NB2072	4821	51°12'	9°17'
OBER-LANGENGRUND	FARM	MU3519	7914	48°01'	8°08'	OBER-M.	MILL	MB8769	4818	51°10'	8°49'
OBER-LAUBERTHAL	VAL	NV3697	6323	49°37'	9°30'	OBER-M.	MILL	PT6096	8132	47°48'	11°08'
OBER-LAUDENBACH	POPL	MV7696	6318	49°37'	8°40'	OBER-M.	MILL	PU8743	7735	48°13'	11°31'
OBER-LAURINGEN	POPL	NA9863	5728	50°13'	10°22'	OBER-M.	MILL	MA9864	5719	50°14'	8°58'
OBER-LEUPOLDSBERG	POPL	PA8372	5735	50°16'	11°34'	OBER-M.	MILL	MA2062	5713	50°12'	7°53'
OBER-LEUTFRITZ	POPL	NT8777	8326	47°38'	10°10'	OBER-M.	POPL	NV4437	6923	49°05'	9°36'
OBER-LIEBERSBACH	POPL	MV7894	6318	49°36'	8°42'	OBER-M.	POPL	NU9780	7427	48°34'	10°19'
OBER-LINESITT	FRST	MA1848	5913	50°05'	7°51'	OBER-M.	POPL	MA9777	5619	50°21'	8°58'
OBER-LINSPHER M.	MILL	MB7259	4917	51°05'	8°36'	OBER-M.	POPL	MT1367	8413	47°33'	7°50'
OBER-LOHWIES	POPL	UQ6038	6944	49°05'	13°05'	OBER-M.	POPL	NA2689	5522	50°27'	9°22'
OBER-M.	MILL	MB7969	4818	51°10'	8°42'	OBER-M.	POPL	MA7880	5618	50°22'	8°41'
OBER-M.	MILL	PU6026	7932	48°04'	11°09'	OBER-M.	POPL	MV8292	6418	49°35'	8°45'
OBER-M.	MILL	NT9763	8427	47°31'	10°17'	OBER-M.	POPL	MT2064	8413	47°31'	7°56'
OBER-M.	MILL	MV3788	6414	49°32'	8°08'	OBER-M.	POPL	MV6520	7017	48°56'	8°31'
OBER-M.	MILL	NC3774	3823	52°07'	9°32'	OBER-M.	POPL	MA9617	6119	49°48'	8°56'
OBER-M.	MILL	NC5361	3924	52°00'	9°46'	OBER-M.	POPL	U01376	6540	49°24'	12°25'
OBER-M.	MILL	NB1353	4921	51°02'	9°11'	OBER-M.	POPL	MB9820	5219	50°44'	8°58'
OBER-M.	MILL	NC7338	4226	51°47'	10°04'	OBER-M.	POPL	NB0807	5320	50°37'	9°07'
OBER-M.	MILL	LB3263	4805	51°06'	6°36'	OBER-M.	FRST	MA3934	6014	49°57'	8°09'
OBER-M.	MILL	NB6058	4925	51°04'	9°52'	OBER-M.	POPL	QA0469	5737	50°14'	11°52'
OBER-M.	MILL	NB6254	4925	51°02'	9°53'	OBER-M.	POPL	NB8119	6118	49°49'	8°44'
OBER-M.	MILL	NB8295	8238	47°46'	12°05'	OBER-M.	ROAD	MA8420	6118	49°50'	8°47'
OBER-M.	MILL	LV4592	6407	49°34'	6°52'	OBER-M.	POPL	TR9043	5938	50°00'	12°04'
OBER-M.	MILL	NC2616	4422	51°36'	9°23'	OBER-M.	POPL	MA5966	5716	50°15'	8°26'
OBER-M.	MILL	NC8807	4427	51°30'	10°16'	OBER-M.	FARM	NA5794	5524	50°30'	9°48'
OBER-M.	MILL	NC4615	4424	51°35'	9°40'	OBER-M.	POPL	MT5974	8316	47°37'	8°27'
OBER-M.	MILL	PU6738	7833	48°10'	11°15'	OBER-M.	POPL	MA7872	5618	50°18'	8°41'
OBER-M.	MILL	MA6996	5417	50°31'	8°34'	OBER-M.	POPL	PV5197	6332	49°36'	11°05'
OBER-M.	MILL	NA4635	6023	49°58'	9°38'	OBER-M.	POPL	UQ2085	6541	49°29'	12°31'
OBER-M.	MILL	MV4466	6615	49°21'	8°14'	OBER-M.	POPL	MU4435	7815	48°10'	8°15'
OBER-M.	MILL	NB1091	4620	51°22'	9°08'	OBER-M.	POPL	PU7253	7634	48°18'	11°19'
OBER-M.	MILL	NB0587	4620	51°20'	9°04'	OBER-M.	LAKE	PT2669	8430	47°34'	10°41'
OBER-M.	MILL	NB1393	4621	51°23'	9°11'	OBER-M.	POPL	MV8795	6318	49°36'	8°49'
OBER-M.	MILL	NB2191	4621	51°22'	9°18'	OBER-M.	POPL	NV1184	6420	49°30'	9°09'
OBER-M.	MILL	NB1587	4621	51°20'	9°13'	OBER-M.	POPL	NA1649	5821	50°06'	9°13'
OBER-M.	MILL	MB8394	4618	51°24'	8°46'	OBER-M.	POPL	NV1780	6521	49°28'	9°14'
OBER-M.	MILL	NC2343	4122	51°50'	9°20'	OBER-M.	POPL	UQ5753	6744	49°13'	13°02'
OBER-M.	MILL	NB3894	4623	51°24'	9°33'	OBER-M.	POPL	MV9087	6419	49°32'	8°52'
OBER-M.	MILL	NB8440	5027	50°54'	10°11'	OBER-M.	POPL	NU2921	7022	48°56'	9°24'
OBER-M.	MILL	NB8289	4627	51°21'	10°11'	OBER-M.	POPL	NA1348	5921	50°05'	9°11'
OBER-M.	MILL	MV4749	6815	49°11'	8°16'	OBER-M.	POPL	NA1685	5521	50°25'	9°14'
OBER-M.	MILL	MV2344	6813	49°09'	7°56'	OBER-M.	POPL	MC2399	3613	52°20'	7°52'
OBER-M.	MILL	MV3144	6814	49°09'	8°03'	OBER-M.	POPL	NB1104	5420	50°35'	9°10'
OBER-M.	MILL	MV3243	6814	49°08'	8°04'	OBER-M.	POPL	NF3636	1523	54°28'	9°34'
OBER-M.	MILL	NB2896	4522	51°25'	9°24'	OBER-M.	AN	NV0089	6420	49°33'	9°00'
OBER-M.	MILL	NB2495	4522	51°24'	9°20'	OBER-M.	FARM	NV7616	7126	48°53'	10°02'
OBER-M.	MILL	NC8205	4527	51°29'	10°11'	OBER-M.	FARM	UP7671	7545	48°29'	13°19'
OBER-M.	MILL	NB9999	4527	51°26'	10°17'	OBER-M.	POPL	MU3224	7914	48°04'	8°05'
OBER-M.	MILL	PC0960	4029	51°59'	10°35'	OBER-M.	POPL	NA1846	5921	50°04'	9°15'
OBER-M.	MILL	MC5975	3816	52°07'	8°24'	OBER-M.	FARM	PT6597	8133	47°48'	11°12'
OBER-M.	MILL	NB8221	5227	50°44'	10°10'	OBER-M.	POPL	NB2115	5321	50°41'	9°18'

NAME	DESIGNATION	GRID REF.	SHEET NO.	LAT.	LONG.	NAME	DESIGNATION	GRID REF.	SHEET NO.	LAT.	LONG.
UBER-SORGER M.	MILL	M87200	5417	50°33'	8°36'	UBERALM	POPL	UN5784	8244	47°42'	13°05'
UBER-ST. CARL	POPL	LV4453	6707	49°13'	6°52'	UBERALM-8.	MT	UN5886	8244	47°43'	13°07'
UBER-STEBEN	POPL	PA8682	5635	50°22'	11°37'	UBERALMSHAM	FARM	UP0449	7740	48°16'	12°22'
UBER-STEGBERG	POPL	U03533	6942	49°02'	12°44'	UBERALMSHAM	FARM	UP1767	7541	48°26'	12°32'
UBER-STEIG	POPL	NT7778	8326	47°39'	10°02'	UBERALP-H.	BLDG	PT4672	8431	47°35'	10°56'
UBER-STEINIS	POPL	MU4632	7815	48°08'	8°16'	UBERALPFEN	POPL	MT3678	8314	47°39'	8°09'
UBER-STEINHALDEN	FARM	MU4731	7815	48°08'	8°17'	UBERALTEICH	POPL	U02921	7041	48°55'	12°40'
UBER-STELLBERG	POPL	NA5687	5524	50°26'	9°47'	UBERALTEICH	POPL	U02921	7042	48°55'	12°40'
UBER-STRASSHEIMER HOF /LÖWENHOF/	EST	MA7874	5618	50°19'	8°41'	UBERALTENBERNHAIM	POPL	PV0979	6529	49°27'	10°30'
UBER-SULZBACH	FARM	UP7672	7545	48°29'	13°19'	UBERALTENBUCHERHOF	FARM	NA2820	6122	49°50'	9°23'
UBER-TAUNUSHEIM	HOSP	MA6360	5816	50°11'	8°29'	UBERALTENWEG	POPL	MU3407	8014	47°55'	8°07'
UBER-TAUSCHENDORF	POPL	UQ1944	6841	49°07'	12°31'	UBERALTERTHEIM	POPL	NA5508	6224	49°43'	9°46'
UBER-TEICHSCHLAG	FRST	MU3421	7914	48°02'	8°07'	UBERALTING	FARM	UP0260	7640	48°22'	12°20'
UBER-VOGGENHOF	POPL	NV4319	7023	48°55'	9°35'	UBERALTMANNRIETH	POPL	U01991	6440	49°33'	12°30'
UBER-W.	MDW	U09701	7247	48°45'	13°36'	UBERAMBACH	POPL	PAQ205	6328	49°41'	10°25'
UBER-W.	POND	T09762	6739	49°17'	12°13'	UBERAMBACH	FARM	QU1373	7537	48°28'	11°53'
UBER-W.	FRST	LV9895	6311	49°36'	7°35'	UBERAMBRINGEN	POPL	MU0508	8012	47°55'	7°44'
UBER-W.	FRST	PU3902	8131	47°51'	10°52'	UBERAMMERGAU	POPL	PT5573	8432	47°35'	11°06'
UBER-W.	FRST	TR9658	5838	50°08'	12°08'	UBERAMMERGAU	POPL	PT5574	8332	47°36'	11°04'
UBER-WALD	FRST	MV6421	7017	48°56'	8°31'	UBERAMMERSICHT	POPL	QV0784	6537	49°28'	11°52'
UBER-WALD	FRST	NA1411	6221	49°45'	9°11'	UBERAMMERTHAL	POPL	QV0080	6536	49°26'	11°46'
UBER-WALD	FRST	UR1907	6341	49°41'	12°29'	UBERANGERN	FARM	UP2731	7842	48°06'	12°41'
UBER-WALD	FRST	MV6112	7116	48°52'	8°28'	UBERANKENRUTE	POPL	NT5394	8224	47°48'	9°43'
UBER-WALD	FRST	MV5412	7116	48°52'	8°22'	UBERANVEN	POPL	LA0004	6303	49°39'	6°14'
UBER-WALDBEHRUNGEN	POPL	NA8387	5527	50°26'	10°10'	UBERAPFELDORF	POPL	PU4406	8131	47°53'	10°56'
UBER-WARNBACH	POPL	T09776	6539	49°24'	12°12'	UBERAPPENBERG	POPL	PV2423	7030	48°57'	10°41'
UBER-WEGFURTH	POPL	N84022	5223	50°45'	9°34'	UBERAPPENFELD	POPL	N83343	5022	50°56'	9°28'
UBER-WEHL	FARM	NA5891	5524	50°28'	9°49'	UBERAPPERSDORF	POPL	QU0775	7436	48°30'	11°48'
UBER-WESTERN	POPL	NA1751	5821	50°07'	9°14'	UBERAPPERSDORF	POPL	QU0775	7536	48°30'	11°48'
UBER-WIEDERSBACH	FARM	UP2071	7541	48°28'	12°34'	UBERAPPING	FARM	UP0349	7740	48°16'	12°20'
UBER-WOHLSBACH	POPL	PA4375	5632	50°19'	11°01'	UBERARNBACH	POPL	PU6789	7333	48°38'	11°16'
UBER-WOLLSTADT	POPL	MA8271	5718	50°17'	8°45'	UBERARNBACH	POPL	LV9771	6611	49°23'	7°35'
UBER-WOLLSTADT	POPL	MA8272	5618	50°18'	8°45'	UBERARNBACHER B.	RDGE	LV9672	6611	49°23'	7°34'
UBER-ZETTLING	POPL	UQ4853	6743	49°13'	12°55'	UBERARTELSHOFEN	POPL	PV8094	6434	49°34'	11°29'
UBER-ZIEGELHÜTTE	FARM	NA5583	5524	50°24'	9°46'	UBERARZMOUS A.	BLDG	TN7986	8338	47°41'	12°03'
UBERACH	POPL	QT0784	8336	47°41'	11°46'	UBERASBACH	POPL	PV3040	6830	49°06'	10°47'
UBERACH	POPL	PU4272	7531	48°29'	10°55'	UBERASBACH	POPL	PV4276	6531	49°25'	10°58'
UBERACHDORF	POPL	U00930	7040	49°00'	12°23'	UBERASBACH	POPL	QU1337	7837	48°09'	11°52'
UBERACHERN	POPL	MU3285	7314	48°37'	8°05'	UBERASBERG	POPL	UQ6925	7045	48°58'	13°13'
UBERACHLEITEN	POPL	UP9877	7447	48°32'	13°37'	UBERASCHA	POPL	UQ2630	6941	49°00'	12°37'
UBERACHTEL	POPL	PV8694	6435	49°34'	11°34'	UBERASCHAU	POPL	UQ0972	6640	49°22'	12°22'
UBERACHTEL	POPL	PV7199	6334	49°37'	11°22'	UBERASCHAU	POPL	UP2710	8042	47°55'	12°41'
UBERACHTHAL	FARM	TP9505	8139	47°52'	12°16'	UBERASCHBACHER GER.	ROAD	QU1230	7937	48°05'	11°51'
UBERACKER	POPL	MV7939	6818	49°06'	8°43'	UBERASPACH	POPL	NV6544	6825	49°09'	9°53'
UBERACKER	AN	MU9195	7219	48°42'	8°53'	UBERASPEN	AN	NU5526	7924	48°05'	9°44'
UBERACKER	AN	NU5797	7224	48°43'	9°46'	UBERASPHE	POPL	M87545	5017	50°57'	8°38'
UBERACKERHOF	FARM	T09139	6938	49°04'	12°08'	UBERAST	EST	UQ2114	7141	48°51'	12°34'
UBERACKERN	POPL	MC7584	3717	52°12'	8°38'	UBERAST	POPL	TP8574	7538	48°29'	12°05'
UBERADEN	POPL	MC0218	4311	51°36'	7°35'	UBERATTING	POPL	UQ1518	7140	48°53'	12°29'
UBERAHA	POPL	MT3398	8114	47°50'	8°06'	UBERATZENBERG	POPL	NU4315	8023	47°59'	9°35'
UBERAHAM	POPL	UP1746	7741	48°14'	12°32'	UBERAU	MDW	QV0112	7136	48°50'	11°44'
UBERAHMEICH	POPL	ME3525	2514	53°28'	8°01'	UBERAU	POPL	PT6069	8432	47°33'	11°08'
UBERAHMER FELD	AN	ME3425	2514	53°28'	8°01'	UBERAU	FARM	NT9469	8427	47°34'	10°15'
UBERAHMER VW.	FARM	ME3425	2514	53°28'	8°01'	UBERAU	AN	PV8632	6935	49°01'	11°32'
UBERAHMER WASSERMÜHLE	MILL	ME3424	2514	53°28'	8°01'	UBERAU	POPL	UP3918	7943	48°00'	12°50'
UBERAHNISCHE FELDER	AN	ME4928	2415	53°30'	8°14'	UBERAU	POPL	UN5580	8344	47°39'	13°04'
UBERAHR	POPL	MA1995	5413	50°30'	7°52'	UBERAU	AN	MV5437	6916	49°05'	8°22'
UBERAHRER BGE.	MTS	MA1896	5413	50°31'	7°50'	UBERAU	FARM	UN0489	8240	47°43'	12°23'
UBERAICH	POPL	UQ0182	6539	49°27'	12°15'	UBERAU	AN	MU2698	7214	48°44'	7°59'
UBERAICH	FARM	UP1638	7841	48°10'	12°31'	UBERAU	POPL	UQ1920	7041	48°54'	12°32'
UBERAICH	FARM	NT5185	8224	47°43'	9°41'	UBERAU	MDW	PV6923	7033	48°56'	11°19'
UBERAICHA-M.	MILL	PA8916	6235	49°46'	11°38'	UBERAU	POPL	QV0723	7036	48°55'	11°50'
UBERAICHBACH	POPL	UP0283	7439	48°34'	12°19'	UBERAU	FRST	MV5439	6816	49°06'	8°22'
UBERAICHEN	FARM	NU4004	8123	47°53'	9°32'	UBERAU	POPL	NT6385	8225	47°43'	9°50'
UBERAICHENER HOHE	FRST	NU0895	7220	48°42'	9°07'	UBERAU	POPL	NT5983	8324	47°42'	9°47'
UBERAICHT	POPL	UP7448	7745	48°16'	13°18'	UBERAU	MDW	MA9095	5419	50°30'	8°52'
UBERAICHHOF	FARM	MU6747	7717	48°16'	8°34'	UBERAU	FARM	NU8800	8127	47°51'	10°11'
UBERAIGN	FARM	UP2330	7941	48°06'	12°37'	UBERAU	MDW	MU0648	7712	48°17'	7°44'
UBERAIGN	FARM	UP2430	7841	48°06'	12°38'	UBERAU	FARM	UP2353	7641	48°18'	12°37'
UBERAIGN	FARM	UQ1343	6840	49°07'	12°26'	UBERAU	POPL	PA4152	5831	50°06'	10°58'
UBERAIGN	POPL	UQ2445	6841	49°08'	12°35'	UBERAU	FARM	UP2708	8042	47°54'	12°41'
UBERAIGN	POPL	UQ0608	7145	48°49'	13°10'	UBERAU	FARM	QU1746	7737	48°14'	11°55'
UBERAILSFELD	POPL	PA6920	6134	49°48'	11°21'	UBERAU	POPL	MA9569	5719	50°16'	8°56'
UBERAILSFELDER-M.	MILL	PA6820	6134	49°48'	11°20'	UBERAU-GR.	QTCH	PA2578	5630	50°20'	10°46'
UBERAINRIED	FARM	PU7261	7633	48°23'	11°19'	UBERAUÄCKER	AN	NT2096	8121	47°49'	9°16'
UBERALBA	POPL	N87720	5226	50°44'	10°05'	UBERAUDORF	POPL	TN8781	8339	47°39'	12°10'
UBERALBEN	POPL	LV8493	6410	49°35'	7°24'	UBERAUDORF	POPL	TN8781	8338	47°39'	12°10'
UBERALFINGEN	POPL	NV8314	7126	48°52'	10°08'	UBERAUDORFER ALPE	FARM	TN8078	8338	47°37'	12°04'
UBERALLBACH	POPL	PA2314	6230	49°46'	10°43'	UBERAUE	AN	N84555	4923	51°03'	9°38'
UBERALLEN	POPL	MC2118	4313	51°36'	7°52'	UBERAUE	FRST	PC1218	4329	51°36'	10°37'
UBERALLERSHSHN.	POPL	PU9167	7535	48°26'	11°35'	UBERAUEL	POPL	L87546	5009	50°57'	7°13'
UBERALLEWINDEN	FARM	NT4594	8223	47°48'	9°36'	UBERAUER	FARM	UP1433	7841	48°07'	12°30'
UBERALLMANSHORN	HILL	NU9132	7827	48°08'	10°13'	UBERAUER GR.	DTCH	PT5480	8332	47°39'	11°03'
UBERALLMENDMOOS	FRST	MU0617	7912	48°00'	7°44'	UBERAUER M.	MILL	MA9769	5719	50°16'	8°58'

NAME	DESIG-NATION	GRID REF.	SHEET NO.	LAT.	LONG.	NAME	DESIG-NATION	GRID REF.	SHEET NO.	LAT.	LONG.
OBERAUERBACH	POPL	U05907	7144	48°48'	13°05'	OBERBERG	MT	TR9045	5938	50°01'	12°04'
OBERAUERBACH	POPL	U00272	6639	49°22'	12°16'	OBERBERG	FARM	LB7551	4909	51°00'	7°13'
OBERAUERBACH	POPL	PU0822	7928	48°02'	10°27'	OBERBERG	POPL	LB7761	4909	51°05'	7°14'
UBERAUERBRUNST	FRST	UN0591	8240	47°45'	12°24'	UBERBERG	POPL	MU3380	7414	48°34'	8°05'
UBERAUERBRUNST ALPE	BLOG	UN0490	8240	47°44'	12°23'	UBERBERG	HILL	MV4556	6715	49°15'	8°14'
OBERAUERORT	POPL	MD8120	3418	52°32'	8°43'	OBERBERG	MT	U05413	7144	48°51'	13°01'
OBERAUERSEBERG	FARM	UP2073	7541	48°29'	12°34'	OBERBERG	AN	PA6065	5733	50°13'	11°14'
UBERAUFSESS	POPL	PA5929	6133	49°53'	11°13'	OBERBERGE	POPL	MB4187	4614	51°20'	8°09'
UBERAUGUSTENFELD	POPL	PUB147	7734	48°15'	11°26'	OBERBERGE	FARM	LB7985	4609	51°18'	7°16'
OBERAUMHOF	FARM	PA7151	5934	50°05'	11°23'	OBERBERGE	POPL	MC2485	3713	52°13'	7°53'
OBERAULA	POPL	NB3334	5122	50°51'	9°28'	OBERBERGER FELD	AN	PU4429	7831	48°06'	10°56'
OBERAULENBACH	BLOG	NA2120	6121	49°50'	9°17'	OBERBERGER WG.	ROAD	PU4430	7831	48°06'	10°56'
OBERAUMÜHLE	MILL	PV1731	6929	49°01'	10°36'	OBERBERGFELS	CLIF	NU5281	7424	48°35'	9°42'
OBERAUROFF	POPL	MA4562	5715	50°12'	8°14'	OBERBERGGUND-A.	BLDG	NT8159	8526	47°29'	10°05'
OBERAUROFFER WALD	FRST	MA4562	5715	50°12'	8°14'	OBERBERGGUND-B.	POPL	UP6147	7744	48°16'	13°08'
OBERAUSSEM	POPL	LB3749	5006	50°58'	6°41'	OBERBERGGHAM	POPL	UP6147	7744	48°16'	13°08'
OBERAUWIESE	MUW	MA8669	5718	50°16'	8°48'	OBERBERGHAM	POPL	UP6147	7744	48°16'	13°08'
OBERBAAR	POPL	PU4583	7431	48°35'	10°58'	OBERBERGHEIM	POPL	MC4604	4515	51°29'	8°13'
OBERBAAR	POPL	LA6079	5608	50°21'	7°02'	OBERBERGHOF	EST	NU7063	7525	48°25'	9°57'
OBERBAAR	FARM	TP9459	7639	48°21'	12°13'	OBERBERGHÖFE	FARM	PU5035	7828	48°10'	10°25'
OBERBACH	DTCH	TQ9613	7139	48°50'	12°13'	OBERBERGHOLZ	FRST	TR9045	5938	50°01'	12°04'
OBERBACH	POPL	MU2750	7614	48°18'	8°01'	OBERBERGING	FARM	U04133	6942	49°02'	12°50'
OBERBACH	DTCH	TN9790	8239	47°44'	12°17'	OBERBERGING	POPL	U05233	6943	49°02'	12°50'
OBERBACH	STRM	NV4014	7123	48°53'	9°33'	UBERBERGK IRCHEN	POPL	UP0653	7640	48°18'	12°23'
OBERBACH	FARM	UP0868	7540	48°26'	12°24'	OBERBERGLE	AN	MT2688	8214	47°44'	8°01'
OBERBACH	FARM	MB1031	5112	50°49'	7°43'	OBERBERKEN	POPL	NV4002	7223	48°46'	9°32'
OBERBACH	FARM	PU7372	7534	48°29'	11°20'	OBERBERKEN	POPL	UR1006	6340	49°41'	12°22'
OBERBACH	FARM	OU1068	7537	48°26'	11°50'	OBERBERNRIETH	POPL	OV0969	6637	49°20'	11°53'
OBERBACH	POPL	NA6278	5625	50°21'	9°52'	OBERBERNSTEIN	POPL	NA1833	6021	49°57'	9°15'
OBERBACHEM	POPL	LB6911	5308	50°38'	7°09'	OBERBESSENBACH	POPL	NT2696	8122	47°49'	9°21'
OBERBACHERN	POPL	PU5377	7432	48°32'	11°04'	UBERBETENBRUNN	POPL	NV6204	7225	48°47'	9°50'
OBERBACHHAM	FARM	UP1472	7540	48°28'	12°29'	UBERBETTRINGEN	FARM	PU5116	8032	47°59'	11°01'
OBERBACHHAM	FARM	TP8673	7538	48°28'	12°06'	UBERBEUE RN	POPL	MU4699	7215	48°44'	8°16'
OBERBAIERSBACH	POPL	PA8561	5835	50°10'	11°35'	UBERBEUNE	AN	MA7128	6017	49°54'	8°36'
OBERBALMBACH	POPL	PV4469	6631	49°21'	10°59'	UBERBEUREN	POPL	PU1903	8129	47°52'	13°35'
OBERBALMBACH	POPL	NV5788	6424	49°32'	9°47'	UBERBEURENER LEITE	MUW	PU2103	8129	47°52'	13°37'
OBERBALDINGEN	POPL	MU7013	8017	47°58'	8°36'	UBERBEUTELS BACH	POPL	UP0679	7444	48°33'	13°06'
OBERBALDINGEN	POPL	MT4867	8415	47°33'	8°19'	UBERBERG	POPL	PU9117	8035	47°59'	11°34'
OBERBALZHEIM	POPL	NU8035	7826	48°10'	10°05'	UBERBERGER STR.	ROAD	PU9128	7935	48°05'	11°34'
UBERBANNHOLZ	FRST	MV9888	6419	49°33'	8°58'	UBERBIERKOR	POPL	PU7712	8034	47°56'	11°22'
UBERBÄRENTAL	POPL	MU3201	8114	47°51'	8°05'	UBERBIERBRACH	POPL	PA9920	6136	49°48'	11°46'
OBERBAU-M.	MILL	TR9521	6138	49°48'	12°09'	UBERBICHL	FARM	TN8383	8338	47°40'	12°07'
OBERBAUER	POPL	LB8983	4710	51°17'	7°25'	UBERBICHL	FARM	UN0883	8340	47°40'	12°26'
OBERBAUER	FARM	NU6520	7925	48°02'	9°52'	UBERBICHTLINGEN	POPL	NU0712	8020	47°58'	9°05'
OBERBAUER	POPL	MC2187	3713	52°14'	7°50'	UBERBIEBER	POPL	LA9392	5510	50°28'	7°29'
OBERBAUERHF.	FARM	MU2335	7813	48°10'	7°58'	UBERBIEBERBACH	POPL	MU2841	7714	48°13'	8°02'
OBERBAUERHF.	FARM	MU4652	7615	48°19'	8°16'	UBERBIEGELHOF	EST	NV0154	6720	49°14'	9°01'
OBERBAUERHMF.	FARM	MU4144	7715	48°15'	8°13'	UBERBIEL	POPL	MB5900	5416	50°33'	8°25'
OBERBAUERHMF.	FARM	MU2518	7914	48°01'	7°59'	UBERBIERBACH	POPL	TP8160	7638	48°21'	12°02'
OBERBAUERHOF	FARM	MU4842	7715	48°14'	8°18'	UBERBIERBRUNNEN	POPL	MT3981	8415	47°41'	8°11'
OBERBAUERHOF	FARM	MU2618	7914	48°01'	8°01'	UBERBIERER	POPL	LA9392	5511	50°28'	7°29'
OBERBAUERSCHAFT	BLOG	MC7390	3717	52°16'	8°36'	UBERBIETZEN	POPL	LB8338	5110	50°53'	7°20'
OBERBAUMGARTEN	POPL	NT3978	8323	47°39'	9°31'	UBERBILÖSTEIN	POPL	MT3386	8214	47°43'	8°07'
OBERBEREICH	FARM	LB1779	4704	51°14'	6°23'	UBERBILLIG	POPL	LA2009	6205	49°42'	6°30'
OBERBERGALTE RHOF	FARM	LV8149	6810	49°11'	7°22'	UBERBILLINGSHAUSEN	POPL	NC7116	4426	51°35'	10°01'
OBERBECH	POPL	LB7746	5009	50°57'	7°15'	UBERBIMBACH	POPL	MB4002	5423	50°34'	9°34'
OBERBECH	FARM	LB6853	4908	51°01'	7°07'	UBERBINDER	FARM	UP3374	7542	48°30'	12°44'
OBERBECH	POPL	LB9242	5010	50°55'	7°28'	UBERBINNHAM	FARM	TN7594	8238	47°46'	12°00'
OBERBECHINGEN	POPL	NU9987	7328	48°38'	10°21'	UBERBINNWANG	POPL	NU8703	8127	47°52'	10°10'
OBERBECKMANN	FARM	MC7469	3917	52°04'	8°37'	UBERBIRKEN	POPL	MU2314	8013	47°58'	7°58'
OBERBECKSEN	POPL	MC8882	3819	52°11'	8°49'	UBERBIRKENBÜHL	POPL	MB1231	5112	50°49'	7°45'
OBERBEHME	POPL	MC7681	3817	52°11'	8°39'	UBERBIRKENKLE	AN	NV0012	7120	48°52'	9°00'
UBERBEISHEIM	POPL	NB3554	4922	51°02'	9°30'	UBERBIRNBACH	POPL	UP5871	7544	48°29'	13°05'
UBERBEISHEIM	POPL	NB3554	4923	51°02'	9°30'	UBERBLÄTTERBERG	POPL	U04563	6643	49°18'	12°52'
UBERBELLE	POPL	NC0349	4020	51°53'	9°02'	UBERBLAUEN	POPL	MT1387	8213	47°44'	7°50'
UBERBENRAD I.	POPL	LB2789	4605	51°19'	6°31'	UBERBLICHEN	POPL	NU9847	7728	48°16'	10°19'
UBERBENRAD II	POPL	LB2787	4605	51°18'	6°31'	UBERBLICHEN	POPL	NU9847	7727	48°16'	10°19'
UBERBERG	POPL	MU2928	7814	48°06'	8°03'	UBERBLISSENBACH	POPL	LB7453	4909	51°01'	7°12'
UBERBERG	AN	NU6099	7224	48°44'	9°49'	UBERBLOCKLAND	POPL	MD9087	2819	53°08'	8°51'
UBERBERG	MTS	PT2166	8429	47°32'	10°37'	UBERBÖHNINGEN	POPL	NV6807	7125	48°49'	9°56'
UBERBERG	BLOG	NT9165	8427	47°32'	10°13'	UBERBUCKRADEN	POPL	MC1296	3612	52°18'	7°43'
UBERBERG	FARM	QT2486	8337	47°41'	11°59'	UBERBUCKSBERG	POPL	U03936	6942	49°03'	12°48'
UBERBERG	MT	UQ3936	6942	49°03'	12°48'	UBERBUOEN	AN	MT7276	8317	47°38'	8°38'
UBERBERG	HILL	OA0541	6037	49°59'	11°52'	UBERBÖHRINGEN	POPL	NU5785	7324	48°37'	9°46'
UBERBERG	AN	MU7017	7917	48°40'	8°36'	UBERBÖLHEIM	POPL	LB3332	5105	50°49'	6°38'
UBERBERG	FARM	MC6591	3716	52°16'	8°29'	UBERBÖLLEN	POPL	MT1395	8113	47°48'	7°50'
UBERBERG	HILL	U03429	7042	48°59'	12°44'	UBERBOLLER M.	MILL	MA3131	6014	49°56'	8°02'
UBERBERG	HILL	UQ3129	7042	48°59'	12°41'	UBERBORBECK	FARM	LB6192	4608	51°22'	7°00'
UBERBERG	AN	MT6987	8217	47°44'	8°35'	UBERBÖRSCH	POPL	LB7652	4909	51°00'	7°14'
UBERBERG	FARM	NT7069	8425	47°34'	9°56'	UBERBOSHAEL	POPL	NT2599	8122	47°51'	9°20'
UBERBERG	FRST	MT0068	8412	47°33'	7°40'	UBERBOYEN	FARM	NO1254	3121	52°50'	9°11'
UBERBERG	AN	MT0267	8412	47°33'	7°42'	UBERBRAKE	POPL	MD9342	3219	52°44'	8°54'
UBERBERG	AN	MT1865	8413	47°32'	7°55'	UBERBRÄND	POPL	MU4710	8015	47°56'	8°17'
UBERBERG	MT	NA6655	5825	50°09'	9°55'	UBERBRAND	POPL	PA8504	6335	49°40'	11°34'
						UBERBRÄNDER ALLEE	ROAD	MU4810	8015	47°56'	8°18'
						UBERBRANDHOF	RUIN	NV7623	7026	48°57'	10°02'

NAME	DESIGNATION	GRUO REF.	SHEET NO.	LAT.	LONG.	NAME	DESIGNATION	GRUO REF.	SHEET NO.	LAT.	LONG.
OBERHÄNDI	POPL	MU6260	7616	48°23'	8°29'	OBERBUSCH	FRST	LA378U	5606	50°21'	6°43'
OBERHÄNDI	POPL	MU6360	7617	48°23'	8°30'	OBERBÜSSAU	POPL	PE0664	2129	53°49'	10°37'
OBERHÄUNSTUBEN	FARM	UQ0147	6839	49°09'	12°16'	OBERDACHSBUHL	FARM	UV4715	7143	53°22'	12°42'
OBERHRECHEN	POPL	MA4278	5615	50°21'	8°11'	OBERDACHSTETTEN	POPL	PV0374	6528	49°25'	10°25'
OBERBREIDBACH	FARM	LB7157	4909	51°03'	7°10'	OBERDAHL	POPL	LB8277	4709	51°14'	7°19'
OBERBREISIG	POPL	LA7896	5409	50°30'	7°17'	OBERDAHLHAUSEN	FARM	LB8274	4709	51°12'	7°19'
OBERBREISIGER B.	MT	LA7894	5509	50°29'	7°17'	OBERDAHLSEN	POPL	MB1047	4612	51°20'	7°43'
OBERBREITENAU	POPL	NV9266	6627	49°20'	10°16'	OBERDALMERSCHEID	POPL	LA2090	5504	50°26'	6°28'
OBERBREITENAU	POPL	UQ5620	7044	48°55'	13°02'	OBERDARCHING	POPL	QU0704	8136	47°51'	11°46'
OBERBREITENLOHE	POPL	PV4547	6831	49°09'	10°59'	OBERDASSEN	POPL	NA5495	5424	50°30'	9°46'
OBERBRENNBERG	FARM	UP5372	7544	48°29'	13°01'	OBERDATTENBACH	POPL	MP5551	7744	48°18'	13°03'
OBERBREITERSBACH	FARM	UQ5239	6943	49°05'	12°58'	OBERDAX	FARM	UP3863	7642	48°24'	12°49'
OBERBRNH	FARM	MU4938	7815	48°12'	8°19'	OBERDAXENTHAL	POPL	UP4143	7743	48°13'	12°52'
OBERBROMBACH	POPL	LA7406	6209	49°42'	7°15'	OBERDEGGENBACH	POPL	TU9311	7139	48°49'	12°11'
OBERBROMBACH	POPL	LB7748	5009	50°58'	7°15'	OBERDELSING	POPL	TF9072	7538	48°28'	12°10'
OBERBROMBACH	POPL	LA7406	6309	49°42'	7°15'	OBERDENNEBERG-A.	BLDG	NTB164	8426	47°31'	10°05'
OBERBRONNEN	POPL	PV0028	7028	49°00'	10°22'	OBERDETTINGEN	POPL	NU8328	7826	48°06'	10°07'
OBERBRUBACHERHOF	FARM	LA3110	6206	49°43'	6°40'	OBERDEUFSTETTEN	POPL	NV9034	6927	49°03'	10°14'
OBERBRUCH	MRSH	MA4029	6014	49°55'	8°10'	OBERDEUSCH	FARM	PT2072	8429	47°35'	10°36'
OBERBRUCH	POPL	MU3297	7214	48°43'	8°05'	OBERDEUTENBACH	POPL	PV4573	6632	49°23'	11°00'
OBERBRUCH	POPL	KB9960	4902	51°03'	6°08'	OBERDIECK	FRST	NA5778	5624	50°21'	9°48'
OBERBRÜCK	POPL	QA0730	6137	49°53'	11°53'	OBERDICKENBAUER	FARM	MU5355	7616	48°21'	8°22'
OBERBRÜCKBERG	MT	NA6334	6025	49°57'	9°53'	OBERDIEK	FARM	MC8177	8818	52°09'	8°43'
OBERBRÜCKEN	AN	MA7217	6117	49°48'	8°37'	OBERDIELBACH	POPL	NV0477	6520	49°42'	9°04'
OBERBRÜCKLEIN	POPL	PA7946	5935	50°02'	11°30'	OBERDIELFEN	POPL	MB3632	5114	50°50'	8°05'
OBERBRÜDEN	POPL	NV3722	7023	48°57'	9°31'	OBERDIENDORF	POPL	UP9587	7347	48°38'	13°35'
OBERBRÜGGE	POPL	MB0072	4811	51°11'	7°34'	OBERDIEPOLTSHOFEN	POPL	NT4496	8123	47°49'	9°35'
OBERBRÜHL	AN	NU0549	7720	48°18'	9°04'	OBERDIESSEN	POPL	PV3514	8030	47°58'	10°49'
OBERBRUNINGHAUSEN	POPL	MB0874	4712	51°13'	7°41'	OBERDIETFURT	POPL	UP2562	7641	48°23'	12°38'
OBERBRUNN	POPL	PU7224	7935	48°03'	11°19'	OBERDIETLDORF	POPL	QV1255	6737	49°13'	11°55'
OBERBRUNN	AN	MT2082	8313	47°04'	7°56'	OBERDIGSHEIM	POPL	NU9235	7819	48°10'	8°53'
OBERBRUNN	POPL	PA3947	5931	50°03'	10°56'	OBERDILL	FARM	MU4629	7815	48°07'	8°16'
OBERBRUNN-A.	BLDG	PT7147	8633	47°21'	11°16'	OBERDILL	FARM	PB8122	7934	48°01'	11°26'
OBERBRUNNEN	SPRG	MU9796	7219	48°43'	8°58'	OBERDILL	BLDG	PUB721	7935	48°01'	11°31'
OBERBRUNNEN	AN	MV9403	7219	48°47'	8°55'	OBERDILL	FARM	PT2275	8329	47°37'	10°37'
OBERBRUNNENWALD	FRST	LA9035	6010	49°56'	7°28'	OBERDING	POPL	QU1056	7637	48°19'	11°50'
OBERBRUNNER HOLZ	FRST	PU7123	7933	48°02'	11°17'	OBERDIPPLING	FARM	UV5212	7143	53°20'	12°47'
OBERBRUNNHAM	POPL	UP1729	7941	48°05'	12°32'	OBERDISCHINGEN	POPL	NU6150	7625	48°18'	9°49'
OBERBRÜNSÉE	FARM	PV2503	7230	48°46'	10°42'	OBERDISCHINGEN	POPL	NU6150	7624	48°18'	9°49'
OBERBUBACH	POPL	UP1585	7440	48°35'	12°29'	OBERDISCHINGEN	POPL	NU6150	7724	48°18'	9°49'
OBERBUCH	FRST	MU9538	7819	48°12'	8°56'	OBERDOLMHELE	MILL	UP3107	8042	47°54'	12°44'
OBERBUCH	POPL	TP7742	7838	48°11'	12°00'	OBERDÖLGHMSN.	POPL	LB8084	4709	51°18'	7°17'
OBERBUCH	FRST	NU4949	7723	48°17'	9°40'	OBERDOLDEN	FARM	PT1675	8329	47°37'	10°32'
OBERBUCH	POPL	NU7634	7826	48°09'	10°01'	OBERDOLLENDORF	POPL	LB7217	5309	50°41'	7°11'
OBERBUCH	POPL	T08262	6738	49°16'	12°00'	OBERDOLLENDORF	POPL	LB7218	5209	50°42'	7°11'
OBERBUCH	FRST	MV3634	6914	49°03'	8°07'	OBERDOMBACH	POPL	PV0660	6728	49°17'	10°28'
OBERBUCH	FARM	PA9357	5836	50°08'	11°42'	OBERDONVEN	POPL	LA1203	6304	49°39'	6°24'
OBERBUCH	POPL	UV1702	7237	48°44'	11°57'	OBERDORF	POPL	UQ5307	7244	48°48'	13°00'
OBERBUCHA	POPL	UQ3625	7042	48°57'	12°46'	OBERDORF	POPL	MD2301	3613	52°21'	7°52'
OBERBUCHAU	FARM	PT5296	8132	47°46'	11°02'	OBERDORF	POPL	NV0486	6420	49°32'	9°04'
OBERBUCHEN	POPL	PT8693	8234	47°46'	11°29'	OBERDORF	POPL	PC3984	3832	52°11'	11°02'
OBERBUCHFELD	POPL	PV8658	6735	49°15'	11°36'	OBERDORF	POPL	NC5928	4225	51°42'	9°51'
OBERBUCHHÄUSELE	FARM	NU6514	8025	47°59'	9°52'	OBERDORF	POPL	NC0938	4220	51°48'	9°08'
OBERBUCHL	FARM	UP5955	7644	48°20'	13°06'	OBERDORF	POPL	NF3582	1123	54°53'	9°33'
OBERBUCHLEIN	POPL	PV4173	6631	49°24'	10°56'	OBERDORF	POPL	UR3132	6041	49°55'	12°39'
OBERBUCKENBÜHL	FARM	MU4019	7915	48°01'	8°12'	OBERDORF	POPL	NT9455	8527	47°26'	10°15'
OBERBÜG	POPL	PA9256	5836	50°07'	11°41'	OBERDORF	POPL	MV4801	7215	48°46'	8°17'
OBERBÜGL	FARM	QV1047	6837	49°08'	11°53'	OBERDORF	POPL	NU5426	7924	48°05'	9°44'
OBERBÜHL	AN	MU0306	8012	47°54'	7°42'	OBERDORF	POPL	UP1339	7840	48°11'	12°29'
OBERBÜHL	FARM	PT0186	8228	47°43'	10°21'	OBERDORF	POPL	UQ1853	6741	49°12'	12°30'
OBERBÜHL	POPL	UQ2843	6841	49°07'	12°38'	OBERDORF	POPL	MU3793	7314	48°41'	8°08'
OBERBÜHL	AN	NT2586	8222	47°46'	9°20'	OBERDORF	POPL	LC2035	4204	51°44'	6°23'
OBERBÜHL	MT	PA9171	5736	50°16'	11°41'	OBERDORF	POPL	MT7489	8217	47°45'	8°39'
OBERBÜHLHOF	POPL	MT4380	8319	47°40'	8°55'	OBERDORF	POPL	MT3563	8414	47°31'	8°08'
OBERBÜREN	POPL	MT3564	8414	47°32'	8°08'	OBERDORF	POPL	MT6071	8416	47°35'	8°28'
OBERBÜRG	BLDG	PV5682	6532	49°28'	11°09'	OBERDORF	POPL	PV5687	8416	47°33'	8°26'
OBERBÜRG	RDGE	MU8829	7819	48°07'	8°50'	OBERDORF	POPL	NT1186	8220	47°44'	9°09'
OBERBÜRG	POPL	PV8638	6935	49°04'	11°33'	OBERDORF	AN	NT3290	8222	47°46'	9°26'
OBERBÜRG	FARM	PU0510	8028	47°56'	10°25'	OBERDORF	POPL	MC1387	3712	52°14'	7°44'
OBERBÜRG	FRST	NV7606	7126	48°48'	10°02'	OBERDORF	POPL	NT4374	8323	47°37'	9°34'
OBERBÜRG	POPL	PC4482	3832	52°10'	11°07'	OBERDORF	POPL	LB8943	5010	50°56'	7°25'
OBERBÜRG	FARM	NT9578	8327	47°39'	10°16'	OBERDORF	POPL	LB8536	5110	50°52'	7°22'
OBERBURGGERÜLLER TANNEN	FRST	MA7792	5518	50°29'	8°41'	OBERDORF	POPL	LA1201	6304	49°38'	6°24'
OBERBURGKIRCHEN	POPL	UP2239	7841	48°11'	12°36'	OBERDORF	POPL	MU3175	7414	48°31'	8°04'
OBERBURGLEN	FRST	MTQ878	8312	47°39'	7°47'	OBERDORF	POPL	PU7068	7533	48°26'	11°18'
OBERBURKHARDSHOFEN	FARM	NT7098	8125	47°50'	9°56'	OBERDORF	POPL	MT5672	8316	47°36'	8°25'
OBERBUSCH	FRST	MV4035	6915	49°04'	8°11'	OBERDORF	POPL	MT2472	6313	47°36'	7°59'
OBERBUSCH	POPL	LB5086	4607	51°18'	6°51'	OBERDORF	POPL	MU2762	7514	48°24'	8°01'
OBERBUSCH	AN	MV3041	6814	49°07'	8°02'	OBERDORF	POPL	NA0359	5820	50°11'	9°02'
OBERBUSCH	AN	MV3140	6814	49°06'	8°03'	OBERDORF	AN	NB1665	4821	51°08'	9°14'
OBERBUSCH	FRST	LA7568	5709	50°15'	7°15'	OBERDORF	POPL	PU5446	7732	48°15'	11°04'
OBERBUSCH	AN	NA1399	5421	50°33'	9°11'	OBERDORF AM IPF	POPL	NV9813	7128	48°52'	10°20'
OBERBUSCH	POPL	LB9043	5010	50°56'	7°26'	OBERDORF B. IMMENSTADT	POPL	NT9575	8327	47°37'	10°16'
OBERBUSCH	FRST	LA7362	5709	50°12'	7°13'	OBERDORFELDEN	POPL	MA8760	5818	50°11'	8°49'

NAME	DESIGNATION	GRID REF.	SHEET NO.	LAT.	LONG.	NAME	DESIGNATION	GRID REF.	SHEET NO.	LAT.	LONG.
OBERDORFEN	POPL	TP8650	7738	48°16'	12°07'	OBERE AUMÜHLE	MILL	MA6486	5517	50°25'	8°29'
OBERDORFER M.	MILL	NB6377	4725	51°14'	9°54'	OBERE B' SETZE	FRST	MT7687	8218	47°44'	8°41'
OBERDORFER M.	MILL	MA5567	5716	50°15'	8°22'	OBERE BÄRA	STRM	MU9228	7819	48°06'	8°53'
OBERDORFER WEG	ROAD	NU3726	7923	48°05'	9°30'	OBERE BÄRA	STRM	MU9137	7819	48°11'	8°53'
OBERDORFER-B.	STRM	MA1281	5612	50°22'	7°46'	OBERE BÄRA	STRM	MU9235	7819	48°10'	8°53'
OBERDÖRFLE	POPL	MU2928	7814	48°06'	8°03'	OBERE BÄRNKREUT	FRST	TR8501	6338	49°37'	12°01'
OBERDÖRFLE	POPL	MT8979	8319	47°40'	8°51'	OBERE BÄUERNHÖLZER	FRST	PV7721	7034	48°55'	11°25'
OBERDORFNER	FARM	UP5452	7644	48°18'	13°02'	OBERE BENZENW.	MDW	MU5770	7516	48°29'	8°25'
OBERDORLAER HOLZ	FRST	NB9270	4827	51°10'	10°19'	OBERE BERGALM	BLDG	PT1172	8428	47°35'	10°29'
OBERDÖRMBACH	POPL	NA5996	5425	50°31'	9°50'	OBERE BEURER WEIDE	AN	PU5117	8032	47°59'	11°01'
OBERDÖRMBACH	POPL	NA5995	5424	50°30'	9°50'	OBERE BIEGELWIESEN	MDW	NA2882	5622	50°23'	9°23'
OBERDÖRNET	AN	MT2970	8414	47°35'	8°04'	OBERE BIERBACH / LANGHECK /	FARM	LV3773	6606	49°23'	6°45'
OBERDORNLAGH	POPL	PA7157	5834	50°08'	11°23'	OBERE BLEICHE	MDW	PU2104	8129	47°53'	10°37'
OBERDORNSBERG	POPL	MU8800	8119	47°51'	8°50'	OBERE BLOESNMÜHLE	MILL	PV3332	6930	49°02'	10°49'
OBERDORP	POPL	L88086	4809	51°08'	7°17'	OBERE BOCKSKIRN	MT	UQ1271	6640	49°22'	12°25'
OBERDORST	POPL	L88339	5110	50°53'	7°20'	OBERE BULLEN	FRST	NT4878	8323	47°39'	9°38'
OBERDOTTINGEN	POPL	MU0200	8112	47°51'	7°41'	OBERE BÜSCHEN	AN	NU1982	7421	48°35'	9°16'
OBERDREES	POPL	L85212	5307	50°38'	6°55'	OBERE BUCHE	MONU	NU7784	7326	48°36'	10°02'
OBERDREIS	POPL	MB0509	5312	50°37'	7°40'	OBERE BUCK	FRST	MT0892	8212	47°46'	7°46'
OBERDREISER WALD	FRST	MB0709	5312	50°37'	7°41'	OBERE BÜRG	FARM	PA6268	5733	50°14'	11°16'
OBERDRESSELNDOORF	POPL	MB3918	5214	50°43'	8°08'	OBERE DIETZ	FRST	NA3087	5522	50°26'	9°25'
OBERDÜHR	POPL	L87858	4909	51°04'	7°16'	OBERE DONAUEN	FRST	PU0277	7428	48°32'	10°23'
OBERDÜNKELHOF	FARM	PU7188	7533	48°26'	11°19'	OBERE DRADACH	AN	MA3827	6114	49°53'	8°08'
OBERDÜNZEBACH	POPL	NB7568	4826	51°09'	10°04'	OBERE EBENE	FRST	NV6741	6825	49°07'	9°55'
OBERDÜRENBACH	POPL	LA6992	5508	50°28'	7°09'	OBERE EBENE	AN	MT2477	8313	47°38'	7°59'
OBERDÜRENBACH	POPL	MU2444	7713	48°15'	7°59'	OBERE EBENE	FRST	MT3491	8214	47°46'	8°07'
OBERDÜRRBACH	POPL	NA6619	6125	49°49'	9°55'	OBERE ECK ALPE	BLOG	NT8585	8426	47°32'	10°08'
OBERDÜRRENHOF	POPL	MU2438	7813	48°11'	7°59'	OBERE ECKE	FRST	MU4245	7715	48°15'	8°13'
OBERDÜSSEL	POPL	L86582	4708	51°16'	7°04'	OBERE ECKLOCHER M.	MILL	MA4227	6115	49°53'	8°11'
OBERE A.	BLOG	NT9741	8627	47°19'	10°17'	OBERE ECKSTRUTH	AN	NC3407	4422	51°31'	9°29'
OBERE AACHECK	FRST	NT2696	8122	47°49'	9°21'	OBERE ECKWIESEN	MDW	PT0560	8528	47°29'	10°23'
OBERE AAR-M.	MILL	MA4055	5815	50°09'	8°10'	OBERE EGG	AN	MT5783	8216	47°42'	8°26'
OBERE ÄCKER	AN	MU7089	7317	48°39'	8°35'	OBERE EHERIEDERMÜHLE	MILL	NU7909	6226	49°44'	10°06'
OBERE ÄCKER	AN	MU5783	7316	48°36'	8°25'	OBERE EICHEN	FRST	NU2829	7822	48°07'	9°23'
OBERE ÄCKER	AN	MV6310	7117	48°50'	8°30'	OBERE EICHEN	FRST	MU6647	7717	48°16'	8°32'
OBERE ÄCKER	AN	MU5662	7516	48°25'	8°25'	OBERE EICHERT	FRST	MA5573	5616	50°18'	8°22'
OBERE ÄCKER	AN	MT6687	8217	47°44'	8°33'	OBERE ERLÉNDELL	FRST	NA4353	5823	50°08'	9°36'
OBERE AHORN-A.	BLDG	UN5578	8344	47°37'	13°04'	OBERE FALKHALDE	SLP	NT9143	8627	47°20'	10°12'
OBERE ALLEE	ROAD	NU0294	7320	48°42'	9°02'	OBERE FILDE	AN	NU7171	7525	48°29'	9°58'
OBERE ALP	BLDG	MT5390	8216	47°46'	8°22'	OBERE FILZE	MRSM	PT8106	8138	47°52'	12°04'
OBERE ARGEN	STRM	NT7677	8326	47°38'	10°01'	OBERE FILZE	MDW	PU4613	8031	47°57'	10°58'
OBERE ARGEN	STRM	NT7674	8326	47°37'	10°01'	OBERE FILZE	AN	QU2211	8037	47°55'	11°58'
OBERE ARGEN	STRM	NT6180	8324	47°40'	9°49'	OBERE FILZEN	MDW	PU5806	8132	47°53'	11°07'
OBERE ARGEN	STRM	NT6481	8325	47°41'	9°51'	OBERE FINKENBRUCH	FRST	NC3942	4123	51°50'	9°34'
OBERE ARGEN	STRM	NT7078	8325	47°39'	9°56'	OBERE FIRSTALLPE	BLDG	QT1483	8337	47°40'	11°51'
OBERE ARGEN	STRM	NT7477	8325	47°38'	9°59'	OBERE FORELLENBUCHET	FRST	U08524	7046	48°57'	13°26'
OBERE ASCHAU	MDW	UQ2422	7041	48°56'	12°36'	OBERE FUNDEL	AN	NV1651	6721	49°13'	9°13'
OBERE AU	FRST	UQ5040	6943	49°06'	12°57'	OBERE GADELHEIMER M.	MILL	MA3495	5414	50°30'	8°04'
OBERE AU	FRST	UQ3931	6942	49°01'	12°48'	OBERE GAILBACH W.	FRST	LV8590	6410	49°33'	7°25'
OBERE AU	AN	NV0766	6620	49°21'	9°08'	OBERE GEMEINDE	FRST	NV5303	7224	48°47'	9°43'
OBERE AU	AN	NV0864	6620	49°20'	9°07'	OBERE GEMEINDE	FRST	U00915	7140	48°51'	12°24'
OBERE AU	FRST	NU7751	7626	48°18'	10°02'	OBERE GHAIACH	AN	MU8886	7319	48°38'	8°50'
OBERE AU	AN	MV7438	6917	49°06'	8°38'	OBERE GIBELMÄHDER	AN	PT0045	8627	47°21'	10°19'
OBERE AU	AN	NV4561	6623	49°18'	9°37'	OBERE GIERS-B.	ROGE	NC3436	4223	51°46'	9°29'
OBERE AU	AN	NV4970	6624	49°23'	9°40'	OBERE GLASHÜTTE	FARM	U06035	6944	49°03'	13°05'
OBERE AU	MDW	PA3732	6031	49°55'	10°55'	OBERE GLASSCHLEIFE	MILL	PV5258	6732	49°15'	11°05'
OBERE AU	FRST	PT3791	8231	47°45'	10°50'	OBERE GOLDDU.	SPRG	NU8590	7326	48°39'	10°09'
OBERE AU	AN	MU7424	7917	48°04'	8°39'	OBERE GOTTESACKERWÄNDE	CLIF	NT8447	8626	47°22'	10°07'
OBERE AU	AN	MU6717	7917	48°00'	8°34'	OBERE GREUTER	AN	MU9920	7919	48°02'	8°59'
OBERE AU	FRST	UQ5057	6743	49°15'	12°56'	OBERE GREVERÄTHER M.	MILL	LA3832	6006	49°55'	6°44'
OBERE AU	MDW	UQ1953	6741	49°12'	12°31'	OBERE GRIET	FRST	MV7881	6518	49°29'	8°42'
OBERE AU	MDW	UQ0123	7039	48°56'	12°17'	OBERE GUMPEN	FRST	PT3768	8430	47°33'	10°49'
OBERE AU	MDW	UQ0727	7040	48°58'	12°22'	OBERE GUNDO-A.	BLDG	NT9053	8527	47°25'	10°11'
OBERE AU	MDW	UQ0920	7040	48°54'	12°23'	OBERE HAIDE	AN	NA4409	6223	49°44'	9°37'
OBERE AU	MDW	UQ0510	7140	48°49'	12°20'	OBERE HALOE	SLP	NU9721	7927	48°02'	10°18'
OBERE AU	FRST	MV5442	6816	49°08'	8°22'	OBERE HALOE	FRST	MV8003	7218	48°47'	8°44'
OBERE AU	MDW	QA0224	6136	49°50'	11°49'	OBERE HALOE	SLP	NU5816	8024	48°00'	9°47'
OBERE AU	FRST	UQ0442	8842	49°07'	12°49'	OBERE HALDE	FRST	NU0756	7620	48°21'	9°05'
OBERE AU	AN	NV1653	6721	49°14'	9°13'	OBERE HALDE	FRST	NU8908	8027	47°55'	10°11'
OBERE AU	AN	NU1979	7421	48°34'	9°16'	OBERE HALDE	AN	MV5502	7216	48°46'	8°23'
OBERE AU	AN	UQ0160	6739	49°16'	12°16'	OBERE HALDE	MDW	MT5478	8316	47°39'	8°23'
OBERE AU	MDW	PV8602	7235	48°45'	11°32'	OBERE HALDE	SLP	MU7469	7517	48°28'	8°39'
OBERE AU	AN	MT3872	8315	47°36'	8°11'	OBERE HALDE	AN	MV6075	6517	49°26'	8°32'
OBERE AU	AN	MT3873	8315	47°36'	8°11'	OBERE HALL	POPL	L88991	4610	51°22'	7°25'
OBERE AU	MDW	PA8449	5935	50°04'	11°34'	OBERE HALLE	FRST	MV9480	6519	49°28'	8°55'
OBERE AU	MDW	PA8746	5935	50°02'	11°37'	OBERE HAMMELS BACH UND SCHWANNE	FRST	PV3796	6331	49°36'	10°54'
OBERE AU	AN	PA4153	5831	50°07'	10°58'	OBERE HÄNGE	SLP	MV7163	6617	49°19'	8°36'
OBERE AU	MDW	PA7754	5834	50°07'	11°29'	OBERE HAROT	AN	MA1126	6112	49°53'	7°46'
OBERE AU	MDW	PA8354	5835	50°07'	11°34'	OBERE HAROT	FRST	NU8355	7626	48°21'	10°07'
OBERE AU-M.	MILL	PT3481	8330	47°40'	10°47'	OBERE HART	AN	NU0838	7820	48°12'	9°07'
OBERE AUE	MDW	NB4225	5223	50°46'	9°36'	OBERE HAÜEN	AN	PT8581	8334	47°39'	11°28'
OBERE AUE	MDW	NB9001	5427	50°33'	10°16'	OBERE HAUSSTÄTT-A.	BLDG	NT2497	6322	49°37'	9°20'
OBERE AÜEN	AN	NT2487	8221	47°44'	9°19'	OBERE HECKE	FRST	NV2497	7027	48°58'	10°20'
OBERE AUGST-M.	MILL	LA6773	5708	50°18'	7°08'	OBERE HEIDE	AN	NV9724	7027	48°58'	10°20'
						OBERE HEIDE	FRST	MA2685	5513	50°25'	7°58'

NAME	DESIGNATION	GRID REF.	SHEET NO.	LAT.	LONG.	NAME	DESIGNATION	GRID REF.	SHEET NO.	LAT.	LONG.
OBERE HEIDEN	FRST	NU2611	8022	47°57'	9°21'	OBERE MALBERGSTATION	RSTA	MA0875	5612	50°19'	7°43'
OBERE HEISSING	FRST	0A1401	6337	49°37'	11°58'	OBERE MÄNDER	FRST	MU6683	7317	48°36'	8°32'
OBERE HELLE	FRST	NC7306	4426	51°30'	10°03'	OBERE MARSCH	MDW	NU4406	3523	52°24'	9°39'
OBERE HEUBACH-M./KAUTZEN-M./	MILL	MA1760	5813	50°11'	7°50'	OBERE MASCH	MDW	NC5264	3924	52°04'	9°46'
OBERE MIRSCHALPE	PAST	PT0465	8428	47°32'	10°23'	OBERE MASSELOORN	AN	NV0967	6620	49°21'	9°07'
OBERE HÖFE	POPL	MU1527	7913	48°05'	7°52'	OBERE MATTEN	MDW	MU2781	7414	48°35'	8°01'
OBERE HÖHE	HILL	NU5957	7624	48°22'	9°48'	OBERE MAXRAINER A.	BLDG	GT1982	8337	47°39'	11°55'
OBERE HÖHE	AN	NV5066	6624	49°21'	9°41'	OBERE MÖNCHSEIGE	FRST	OV1676	6537	49°24'	11°59'
OBERE HÖHE	AN	MU8282	7418	48°35'	8°46'	OBERE MUOS THEILE	MRSH	NU9674	7427	48°31'	10°18'
OBERE HÖHE	MT	PT6347	8633	47°21'	11°10'	OBERE MOOSHÄUSLN	FARM	UP3502	8142	47°51'	12°47'
OBERE HÖHE	AN	NU4642	7723	48°14'	9°37'	OBERE MOOSWIESEN	MUW	PV7859	6734	49°15'	11°27'
OBERE HÖHE	AN	MU1723	7913	48°03'	7°53'	OBERE MÜSER	MRSH	NT7591	8226	47°46'	10°00'
OBERE HÖHE	MT	LV9240	6811	49°06'	7°31'	OBERE MÜHL	AN	MA3036	6014	49°58'	8°01'
OBERE HOHE WAND	FRST	U08126	7046	48°58'	13°22'	OBERE MÜHLE	MILL	NT7522	6126	49°51'	10°02'
OBERE HOHLE TANNE	MDW	MT2085	8213	47°43'	7°56'	OBERE MÜHLE	MILL	NA7433	6026	49°57'	10°02'
OBERE HUHLEWIESE	AN	NV4924	7024	48°58'	9°40'	OBERE MÜHLE	MILL	NV7546	6834	49°08'	11°24'
OBERE HÜLLE	FRST	UQ0988	6340	49°36'	12°22'	OBERE MÜHLE	MILL	PV2566	6630	49°20'	10°43'
OBERE HÜLZER	FRST	PV1470	6629	49°22'	10°34'	OBERE MÜHLE	MILL	NV0423	7020	48°58'	9°03'
OBERE HÜLZER	FRST	PU3422	7930	48°02'	10°48'	OBERE MÜHLE	MILL	NV6275	6525	49°25'	9°51'
OBERE HÜLZER	FRST	NU6179	7425	48°34'	9°50'	OBERE MÜHLE	MILL	NV1175	6520	49°26'	9°09'
OBERE HÜLZER	FRST	MT4581	8315	47°41'	8°16'	OBERE MÜHLE	MILL	NV1866	6621	49°21'	9°15'
OBERE HUMMELLOCH	FARM	MU3724	7914	48°04'	8°09'	OBERE MÜHLE	MILL	NU2733	7822	48°09'	9°22'
OBERE HUNDHÖFE	POPL	NT7294	8225	47°48'	9°58'	OBERE MÜHLE	RUIN	MU9737	7819	48°11'	8°58'
OBERE HUNDSHAUT	FRST	U02245	6841	49°08'	12°34'	OBERE MÜHLE	MILL	MV8535	6918	49°04'	8°47'
OBERE HÜTTE	BLDG	PT0364	8428	47°31'	10°22'	OBERE MÜHLE	MILL	MU0661	7520	48°24'	9°05'
OBERE HÜTTE	BLDG	PT0558	8528	47°28'	10°23'	OBERE MÜHLE	MILL	MU9062	7519	48°25'	8°52'
OBERE HÜTTE	BLDG	PT0356	8528	47°27'	10°22'	OBERE MÜHLE	MILL	NV7168	6625	49°22'	9°59'
OBERE HÜTTE	BLDG	PT0555	8528	47°26'	10°23'	OBERE MÜHLE	MILL	MU8293	7318	48°41'	8°46'
OBERE HÜTTENTHAL	POPL	MU6253	4916	51°02'	8°28'	OBERE MÜHLE	MILL	NV7673	6526	49°24'	10°03'
OBERE HUTZENALPE	BLDG	UN0885	8340	47°41'	12°26'	OBERE MÜHLE	MILL	NU6223	7925	48°03'	9°50'
OBERE INNSEITE	FRST	UP8476	7446	48°32'	13°26'	OBERE MÜHLE	MILL	NV0342	6820	49°08'	9°02'
OBERE ISENBURGER HÖFE	FARM	MU7663	7518	48°25'	8°41'	OBERE MÜHLE	MILL	NV0041	6820	49°07'	9°00'
OBERE KLAUSE	HOLE	MU5870	4816	51°11'	8°24'	OBERE MÜHLE	MILL	NA3702	6323	49°40'	9°31'
OBERE KLEINMICHELESMÜHLE	MILL	NU1287	7321	48°38'	9°10'	OBERE MÜHLE	MILL	MU7425	7917	48°05'	8°39'
OBERE KLINGENBRUNNER SCHEER	FRST	U08026	7046	48°58'	13°22'	OBERE MÜHLE	MILL	MU7617	7918	48°00'	8°41'
OBERE KOBLACH	AN	NT8937	8727	47°17'	10°11'	OBERE MÜHLE	MILL	MU9120	7919	48°02'	8°53'
OBERE KOPF	FRST	MU1911	5313	50°39'	7°51'	OBERE MÜHLE	MILL	MU5859	7616	48°23'	8°26'
OBERE KORNBERGER SÄGMÜHLE	MILL	NV4533	6923	49°03'	9°37'	OBERE MÜHLE	MILL	MV7438	6817	49°06'	8°38'
OBERE KÖRSCHMÜHLE	FARM	NU1196	7220	48°43'	9°09'	OBERE MÜHLE	MILL	NT2486	8221	47°44'	9°19'
OBERE KRAINSBERGER ALPE	BLDG	QT1187	8236	47°42'	11°49'	OBERE MÜHLE	MILL	MU7706	7118	48°48'	9°19'
OBERE KUPPEL	FRST	MU6858	6717	49°16'	8°34'	OBERE MÜHLE	MILL	NV0516	7120	48°54'	9°04'
OBERE LACHE	FRST	MU7777	7418	48°33'	8°41'	OBERE MÜHLE	MILL	NV0751	6720	49°13'	9°06'
OBERE LACKE	FRST	PU6724	7933	48°03'	11°14'	OBERE MÜHLE	MILL	PA0955	5829	50°08'	10°32'
OBERE LAUCHALPE	BLDG	NT8061	8526	47°30'	10°04'	OBERE MÜHLE	MILL	PA1858	5829	50°10'	10°34'
OBERE LANGEN-B.	MT	MC9246	4119	51°52'	8°53'	OBERE MÜHLE	MILL	NU7115	8025	47°59'	9°57'
OBERE LÄUNS-BACH SCHN.	ROAD	NA0891	5520	50°28'	9°07'	OBERE MÜHLE	MILL	NU8016	8026	47°59'	10°04'
OBERE LÄUNS-BACH SCHN.	ROAD	NA0790	5520	50°28'	9°06'	OBERE MÜHLE	MILL	MU187	7320	48°38'	9°01'
OBERE LEGEL	AN	MV4722	7015	48°57'	8°17'	OBERE MÜHLE	MILL	MU6563	7517	48°25'	8°32'
OBERE LEITE	HILL	PV9985	6536	49°29'	11°45'	OBERE MÜHLE	MILL	PA2149	5930	50°05'	10°41'
OBERE LEITEN	SLP	UP8694	7346	48°41'	13°27'	OBERE MÜHLE	MILL	MU9602	8119	47°52'	8°57'
OBERE LENKEL	AN	MU8777	7418	48°33'	8°49'	OBERE MÜHLE	MILL	MU8949	7719	48°18'	8°51'
OBERE LICHS	AN	NV6503	7225	48°47'	9°53'	OBERE MÜHLE	MILL	MU7346	7717	48°16'	8°38'
OBERE LICHT	AN	PT0348	8628	47°23'	10°22'	OBERE MUHRE	AN	MT5689	8216	47°45'	8°25'
OBERE LINDE	MONU	NU2093	7321	48°41'	9°16'	OBERE ÖD	FRST	TR9910	6234	49°42'	12°13'
OBERE LINDE	MONU	NU1391	7321	48°40'	9°11'	OBERE ÖDUNG	FRST	MA5962	5716	50°12'	8°26'
OBERE LUDERHART	FRST	UQ5320	7043	48°55'	12°59'	OBERE OHL	FRST	MV4705	7215	48°48'	8°17'
OBERE LUHE	AN	TQ9530	7039	48°59'	12°12'	OBERE OHL IGMÜHLE	MILL	LV5546	6808	49°09'	7°01'
OBERE LÜWENER M.	MILL	LA2110	6205	49°43'	6°31'	OBERE ÖL-M.	MILL	MV3661	6614	49°18'	8°07'
OBERE LUGEN	FARM	MU9901	8119	47°52'	8°59'	OBERE ÖLMÜHLE	MILL	NV2733	6922	49°03'	9°22'
OBERE LUGEN-A.	BLDG	PT0048	8628	47°23'	10°19'	OBERE PAPIERMÜHLE	MILL	NA9416	6227	49°47'	10°19'
OBERE LÜSS	AN	U06426	7044	48°58'	13°08'	OBERE PAPIERMÜHLE	MILL	PV4326	7031	48°58'	10°57'
OBERE LÜSSHARDT	FRST	MV7052	6717	49°13'	8°35'	OBERE PECHLOH	FRST	OA0015	6236	49°45'	11°47'
OBERE LUSZHARDT	FRST	MV6846	6817	49°10'	8°34'	OBERE PLATTE	MILL	NA6206	6225	49°42'	9°52'
OBERE M.	MILL	MU1216	8012	47°59'	7°49'	OBERE PLATTE	AN	PV8206	7234	48°47'	11°29'
OBERE M.	MILL	LV3866	6606	49°19'	6°46'	OBERE PLÄTTIG	POPL	MU4391	7315	48°40'	8°14'
OBERE M.	MILL	MV9948	6819	49°11'	8°54'	OBERE POST	POPL	NV0376	6520	49°26'	9°02'
OBERE M.	MILL	MV9243	6819	49°08'	8°53'	OBERE POST-A.	PAST	UN4385	8243	47°42'	12°55'
OBERE M.	MILL	MU7832	7818	48°08'	8°42'	OBERE PULVERBRÜCKE	BRDG	MT3291	8214	47°46'	8°05'
OBERE M.	MILL	NA1906	6221	49°42'	9°16'	OBERE RACHLSCHACHTENHANG	FRST	UQ8225	7046	48°58'	13°23'
OBERE M.	MILL	NU5928	7824	48°06'	9°47'	OBERE RAUHMÜHLE	MILL	NU0788	7320	48°39'	9°06'
OBERE M.	MILL	NA5837	6024	49°59'	9°49'	OBERE REGENHÄNGE	FRST	U05237	6943	49°04'	12°58'
OBERE M.	MILL	PT0461	8528	47°30'	10°23'	OBERE REISMÜHLE	MILL	PV2402	7230	48°45'	10°41'
OBERE M.	MILL	NC1813	4421	51°34'	9°16'	OBERE REMSHALDE	FRST	NU4702	7223	48°46'	9°38'
OBERE M.	MILL	NU2421	7921	48°02'	9°19'	OBERE REUTE	AN	NU3978	7423	48°33'	9°32'
OBERE M.	MILL	MC5168	3915	52°04'	8°17'	OBERE RIEDHALDE	AN	MU2573	7413	48°30'	7°59'
OBERE M.	MILL	NB9001	5427	50°33'	10°16'	OBERE RIEDWIESEN	MUW	NU2108	8021	47°55'	9°17'
OBERE M.	MILL	MU2812	5313	50°39'	7°54'	OBERE RINGGASSE	POPL	MV2427	7014	48°59'	8°02'
OBERE M.	MILL	NB8410	5327	50°38'	10°11'	OBERE RITTWIESE	AN	NV1766	6621	49°21'	9°14'
OBERE M.	MILL	NA9309	5327	50°37'	10°19'	OBERE RÖDE IV	MONU	NA0002	6320	49°40'	9°00'
OBERE MAO	FRST	NA3721	6123	49°50'	9°31'	OBERE RÖHRBACHMÜHLE	MILL	PV0209	7128	48°49'	10°23'
OBERE MADELALPE	PAST	PT0041	8627	47°19'	10°19'	OBERE ROSNE	MDW	MU9785	7314	48°37'	8°58'
OBERE MAHLEN	AN	MV8400	7218	48°45'	8°47'	OBERE ROSSBERG	AN	NB8314	5327	50°40'	10°10'
OBERE MAHLMÜHLE	MILL	MV9925	7019	48°59'	8°54'	OBERE ROSSSTAIG	POPL	NV3232	6922	49°02'	9°26'
						OBERE ROT	STRM	NV5520	7024	48°56'	9°45'

NAME	DESIGNATION	GRU REF.	SHEET NO.	LAT.	LONG.	NAME	DESIGNATION	GRU REF.	SHEET NO.	LAT.	LONG.
OBERE ROTH	STRM	PV5749	6832	49°10'	11°09'	OBERE WELLES-M.	MILL	PA7974	5735	50°17'	11°31'
OBERE ROTH	STRM	PV5653	6732	49°13'	11°08'	OBERE WENGEN-A.	BLOG	PT0252	8528	47°25'	10°21'
OBERE RÜTH	FARM	PA8635	6035	49°56'	11°35'	OBERE WETTERSTEINSPITZ	PEAK	PT6555	8533	47°26'	11°01'
OBERE RÜTH	AN	MV6761	6617	49°18'	8°33'	OBERE WIESE	MDW	OA0216	6236	49°46'	11°49'
OBERE ROTT	AN	MV5169	7516	48°28'	8°20'	OBERE WIESE	MDW	UV4413	7143	53°21'	12°40'
OBERE ROTWASSERHÜTTE	BLOG	MU5199	5818	50°07'	8°47'	OBERE WIESEN	MDW	NV5400	7224	48°45'	9°44'
OBERE RUMBANK	AN	MA8551	5413	50°34'	7°58'	OBERE WIESEN	MDW	PA4224	6131	49°51'	10°59'
OBERE S.M.	MILL	MB2703	8434	47°33'	11°23'	OBERE WIESEN	MDW	NV1341	6821	49°07'	9°11'
OBERE SACHENBACHER ALPE /VERFALLEN/	SU	PT8070	7517	48°26'	8°34'	OBERE WIESEN	MDW	MA7518	6117	49°49'	8°39'
OBERE SÄGEMÜHLE	MILL	MU6864	7219	48°47'	8°50'	OBERE WIESEN	MDW	MT6996	8117	47°49'	8°35'
OBERE SÄGEMÜHLE	MILL	MV8803	7320	48°38'	9°07'	OBERE WIESEN	MDW	NU3839	7723	48°12'	9°31'
OBERE SÄGEMÜHLE	MILL	NU0887	5726	50°13'	10°04'	OBERE WIESEN	AN	MU6020	7916	48°02'	8°28'
OBERE SALINE	BAPL	NA7664	8344	47°37'	13°01'	OBERE WIESEN	MDW	MT8484	8218	47°43'	8°47'
OBERE SALZ-WD.	CLIF	UN5175	6131	49°52'	10°58'	OBERE WIESEN	MDW	NU1578	7421	48°33'	9°12'
OBERE SALZLECKE	FRST	PA4126	6014	49°59'	8°08'	OBERE WIESEN	MDW	NU1583	7321	48°36'	9°12'
OBERE SAND M.	MILL	MA3838	5721	50°15'	9°14'	OBERE WIESEN	BLOG	PAB784	5635	50°23'	11°38'
OBERE SANDSTRUTH	FRST	NA1766	6119	49°53'	8°52'	OBERE ZEITELWAIUT	AN	MV9627	6919	49°00'	8°57'
OBERE SAULACHE	FRST	MA9026	7023	48°59'	9°35'	OBERE ZELG	AN	MT5571	8416	47°35'	8°24'
OBERE SCHAFFSCHEUER	BLOG	NV4325	8431	47°30'	10°54'	OBERE ZELG	AN	MT4677	8315	47°39'	8°17'
OBERE SCHELL-HTT.	BLOG	PT4362	6920	49°03'	9°06'	OBERE ZELG	AN	MT4677	8315	47°39'	8°17'
OBERE SCHELLENMÜHLE	MILL	NV0734	7127	48°52'	10°19'	OBERE ZEWENERMÜHLE	MILL	LA2511	6205	49°44'	6°34'
OBERE SCHLÄGWIEMÜHLE	MILL	NV9713	8343	47°41'	12°54'	OBERE ZIEGELHÜTTE	KILN	NV1707	7121	48°49'	9°14'
OBERE SCHLEGGALPE /VERF./	RUIN	UN4084	7624	48°18'	9°43'	OBERE ZIEGELHÜTTE	MILL	MV9307	7119	48°49'	8°54'
OBERE SCHLEIFWIESEN	MDW	MU5350	8128	47°50'	10°21'	OBERE ZIEGELHÜTTE	MILL	MU8093	7326	48°41'	10°05'
OBERE SCHLENKE	FRST	PT0198	7517	48°29'	8°31'	OBERE ZIEGELHÜTTE	MILL	NU9193	7327	48°41'	10°14'
OBERE SCHLICHT	FRST	MU6471	8232	47°45'	10°59'	OBERE ZIEGELWIESEN	MDW	MV8907	7119	48°49'	8°51'
OBERE SCHLUTTEN	AN	PT4990	6109	49°48'	7°11'	OBERE ZWERCHALLEE	ROAD	MU0537	7812	48°11'	7°43'
OBERE SCHLUTTEN	AN	PT4990	6623	49°22'	9°33'	OBERE-AU	AN	NV0863	6620	49°19'	9°07'
OBERE SCHMALE SCHNEUSE	ROAD	LA6919	8120	47°05'	9°08'	OBERE-AUB	AN	NV4782	6523	49°29'	9°39'
OBERE SCHMIEDE	AN	NV4068	5616	50°18'	8°23'	OBERE-HAUL	FRST	MU5692	7316	48°41'	8°24'
OBERE SCHMIEDE	FARM	NT1098	8337	47°40'	11°54'	OBERE-M.	MILL	PT0572	8428	47°36'	10°24'
OBERE SCHNEPFENBACH	FRST	MA5673	6338	49°38'	12°01'	OBERE-M.	MILL	MC9153	4019	51°56'	8°52'
OBERE SCHNÜFFELALPE	BLOG	QT1883	8526	47°24'	10°06'	OBERE-M.	MILL	NA3946	5923	50°04'	9°32'
OBERE SCHREINERLOHE	FRST	TR8502	8443	47°34'	12°55'	OBERE-M.	MILL	LA1737	5626	50°20'	10°02'
OBERE SCHRINE	FRST	NT8350	7831	48°10'	10°52'	OBERE-M./SPINNERE1/	MILL	NC8049	4126	51°53'	10°10'
OBERE SCHÜTT-A./VERF./	SU	UN4371	4921	51°04'	9°13'	OBERE-MÜHLE	MILL	NA7963	5726	50°13'	10°07'
OBERE SCHWABSTADLER AU	AN	PV3936	8427	47°33'	10°19'	OBERE-MUHTÄCKER	AN	MV9964	6619	49°20'	8°59'
OBERE SCHWALM-M.	MILL	NB1557	7046	48°57'	13°22'	OBERE-SCHAFFTECK	FRST	MU3021	7914	48°02'	8°04'
OBERE SCHWAND-A.	BLOG	NT9967	8426	47°31'	10°04'	OBERE-SEEWIESEN	MDW	NA4002	6323	49°40'	9°33'
OBERE SCHWARZACHEBENE	FRST	UQ8023	7913	48°02'	7°51'	OBERE-STOISSER-A./UNTERK.-H./	BLOG	UN3397	8142	47°48'	12°46'
OBERE SCHWARZENBERGALPE	BLOG	NT8063	4129	51°49'	10°31'	OBERE-VIEHWEIDE	FARM	PU4701	8131	47°51'	10°58'
OBERE SCHWARZSCHACHEN	FRST	MU1421	8426	47°30'	10°08'	OBERE-WANNE	FRST	NU1453	7621	48°20'	9°11'
OBERE SCHWEINSTAL	VAL	PC0442	7046	48°59'	13°24'	OBEREWAU	FRST	UQ5561	6744	49°17'	13°01'
OBERE SEDERER WÄNDE	CLIF	NT8662	6920	49°04'	9°08'	OBEREHERFING	POPL	PT6495	8233	47°47'	11°11'
OBERE SEEBUCHET	FRST	UQ8326	7122	48°49'	9°20'	OBEREHERSTEIN	FRST	MB4509	5315	50°38'	8°13'
OBERE SEIGE	AN	NV1035	6620	49°21'	9°04'	OBEREHOF	FARM	UN2899	8142	47°49'	12°42'
OBERE SEUFERLEN	AN	NV2407	8526	47°29'	10°07'	OBEREHOF	MT	MU3429	7814	48°07'	8°07'
OBERE SIEGENBACH	FRST	NV0467	8136	47°51'	11°40'	OBEREHOF	AN	MU3334	7814	48°09'	8°06'
OBERE SIPLINGER-A.	BLOG	NT8459	6405	49°31'	6°31'	OBEREHOF	FARM	UP0657	7640	48°20'	12°23'
OBERE SOMMERAU	FRST	PU9904	7940	48°05'	12°25'	OBEREHOF	FARM	UP3484	7442	48°35'	12°45'
OBERE STEG-M.	MILL	LV2088	7915	48°04'	8°11'	OBEREHOF	FARM	UP3554	7642	48°19'	12°46'
OBERE STEINAU	FRST	UP0729	7220	48°47'	9°07'	OBEREHOF	FARM	UP4952	7643	48°18'	12°58'
OBERE STEINHALDE	FRST	MU4024	8314	47°39'	8°05'	OBEREHOF	EST	LA1729	6104	49°53'	6°27'
OBERE STELLE	FRST	NV0904	7930	48°04'	10°47'	OBEREKCKETSBERG	FARM	UP3135	7842	48°09'	12°44'
OBERE STELLE	FRST	MT3278	6843	49°11'	12°54'	OBERECKHOF	FARM	MU3723	7914	48°03'	8°09'
OBERE STRASSÄCKER	AN	PU3326	7427	48°31'	10°10'	OBERECKSPIEL	AN	MV4617	7015	48°54'	8°18'
OBERE STRASSE	ROAD	UQ4750	5423	50°35'	9°37'	OBERECKWEG	ROAD	MU2061	7513	48°24'	7°55'
OBERE STRASSE	AN	NU8675	7017	48°54'	8°31'	OBERE HOCHFALLEN	FRST	UQ7922	7046	48°56'	13°21'
OBERE STRASSENHECKEN	FRST	NB4303	6019	49°59'	8°58'	OBEREKE	RUGE	MB6758	4917	51°04'	8°32'
OBERE STRIET	AN	MV6417	3827	52°08'	10°18'	OBEREKKE	FARM	PT0494	8228	47°47'	10°23'
OBERE SUHL SCHN.	ROAD	MA9737	6423	49°31'	9°31'	OBEREKKE	POPL	PU0810	8028	47°56'	10°27'
OBERE SUKOPS-M.	MILL	NC8976	7018	49°00'	8°44'	OBEREKKE	FARM	NT9478	8327	47°39'	10°15'
OBERE TAL	VAL	NV3886	6918	49°00'	8°44'	OBEREKKE	POPL	NT8393	8226	47°47'	10°07'
OBERE TAL-M.	MILL	MV8027	7224	48°45'	9°47'	OBEREKKE	POPL	NU9748	7727	48°17'	10°19'
OBERE TALMÜHLE	FARM	MV8027	8224	47°48'	9°45'	OBEREKKE	POPL	NU4219	7923	48°01'	9°34'
OBERE TALWIESEN	MDW	NV5700	6338	49°37'	12°02'	OBEREKKE	FARM	TP9261	7639	48°22'	12°11'
OBERE TANNENWALD	FRST	NT5694	6013	49°56'	7°53'	OBEREKKE	FARM	UP1603	8141	47°51'	12°32'
OBERE TANNIGS-M.	MILL	NA9771	7816	48°09'	8°29'	OBEREKKE	MILL	NU9848	7727	48°17'	10°19'
OBERE TRÜGLERSLOHE	FRST	TR8600	7415	48°35'	8°17'	OBEREKKE	POPL	PV9427	7035	48°58'	11°38'
OBERE TROLLMÜHLE	MILL	MA2032	8016	47°58'	8°20'	OBEREKKE	POPL	MT5483	8316	47°42'	8°23'
OBERE VOGELGESANG	FARM	MU6233	7613	48°22'	7°58'	OBEREKKE	POPL	UP5676	7444	48°31'	13°03'
OBERE WAGLITERSMÜHLE	FRST	MU4782	5217	50°45'	8°31'	OBEREKKE	POPL	MT5483	8216	47°42'	8°23'
OBERE WALD	FRST	MU5112	6715	49°12'	8°14'	OBEREKKE	POPL	PT6389	8233	47°44'	11°10'
OBERE WALD	FRST	MU2458	6729	49°16'	10°38'	OBEREKKE	POPL	PUB709	8035	47°54'	11°30'
OBERE WALD-M.	MILL	MB6622	8337	47°39'	11°55'	OBEREKKE	POPL	PUB609	8034	47°54'	11°29'
OBERE WALOSTÜCKE	FRST	MV4450	6026	49°54'	10°00'	OBEREKKE	FRST	PU4836	7832	48°10'	10°59'
OBERE WALKMÜHLE	MILL	PV1958	6126	49°49'	10°04'	OBEREKKE	FRST	PU4836	7831	48°10'	10°59'
OBERE WALLENBURG A.	BLOG	QT1981	6519	49°27'	8°56'	OBEREKKE	POPL	LA4172	5706	50°17'	6°46'
OBERE WANNE	AN	NA7229	6823	49°07'	9°32'	OBEREKKE	MILL	LA4172	5706	50°17'	6°46'
OBERE WARTE	MT	NA7718	8016	47°59'	8°25'	OBEREKKE	POPL	PA7666	5734	50°13'	11°28'
OBERE WEICHSELBERG	FRST	MV9677	8016	47°59'	8°25'	OBEREKKE	POPL	UQ0419	7039	48°54'	12°20'
OBERE WEIOE	FRST	NV4544	8016	47°59'	8°25'	OBEREKKE	POPL	UQ0419	7039	48°54'	12°20'
OBERE WEIDE	FRST	NV3940	8016	47°59'	8°25'	OBEREKKE	POPL	PT0691	8228	47°46'	10°25'
OBERE WEIMER	POND	MU5714	7032	48°55'	11°01'	OBEREKKE	AN	LA0211	6203	49°43'	6°15'
OBERE WEITEMÜL	FRST	PV4720				OBEREKKE	POPL	NU0994	7220	48°42'	9°07'

NAME	DESIGNATION	GRID REF.	SHEET NO.	LAT.	LONG.	NAME	DESIGNATION	GRID REF.	SHEET NO.	LAT.	LONG.
OBEREICHEN	FRST	MA9836	6019	49°59'	8°58'	OBERER BADWALD	FRST	MVB001	7218	48°46'	8°44'
OBEREICHENBACH	POPL	PV1763	6629	49°18'	10°37'	OBERER SAUWEG	ROAD	MV3203	7214	48°47'	8°04'
OBEREICHENROT	POPL	NV7668	6026	49°22'	10°03'	OBERER BAKEN-B	MT	NC8653	4027	51°55'	10°15'
OBEREICHERT	FARM	UP0150	7739	48°16'	12°19'	OBERER BAMPFEN	STRM	NU4800	8123	47°51'	9°38'
OBEREICHERT	POPL	UP7581	7445	48°34'	13°19'	OBERER BANN	AN	MU8414	8018	47°59'	8°47'
OBEREICHERT	FARM	UP4801	8143	47°51'	12°58'	OBERER BATZENHÖFER WEG	ROAD	MU8126	7926	48°05'	10°05'
OBEREICHHOFEN	POPL	QU2021	7937	48°00'	11°57'	OBERER HAJERNHOF	FARM	MU3646	7714	48°16'	8°08'
OBEREICHIIG	AN	PA6848	5934	50°04'	11°21'	OBERER BERG	HILL	PV6781	6533	49°27'	11°18'
OBEREICHEL	POPL	MT0672	8412	47°36'	7°45'	OBERER BERG	MT	U04225	7043	48°57'	12°50'
OBEREICHEL	POPL	MT0672	8312	47°36'	7°45'	OBERER BERG	MT	U05628	7044	48°59'	13°02'
OBEREICHSATT	POPL	PV5618	7132	48°54'	11°08'	OBERER BERG	MT	U04334	6943	49°02'	12°51'
OBEREIÖER	STRM	NF4418	1624	54°18'	9°41'	OBERER BERG	HILL	NAB827	6127	49°53'	10°13'
OBEREIGEN	AN	MA9427	6119	49°54'	8°55'	OBERER BERG	MT	U02436	6941	49°03'	12°35'
OBEREIMER	POPL	LB3495	4514	51°23'	6°37'	OBERER BERG	FRST	MV5517	7016	48°54'	8°23'
OBEREINBUCH	POPL	QV1533	6937	49°01'	11°56'	OBERER BERG	FRST	NV3540	6822	49°07'	9°29'
OBEREINHARZ	FARM	NT9170	8427	47°35'	10°13'	OBERER BERG	MDW	NV3623	7022	48°57'	9°29'
OBEREINZEL	FARM	PA9361	5836	50°10'	11°42'	OBERER BERG	FRST	MU7814	8018	47°59'	8°43'
OBEREINZINGEN	POPL	ND5356	3124	52°51'	9°47'	OBERER BERG	POPL	MU1638	7813	48°11'	7°52'
OBEREIP	POPL	LB9019	5210	50°43'	7°26'	OBERER BERG	SLP	NA3312	6222	49°46'	9°28'
OBEREIPER	FARM	LB9120	5210	50°43'	7°28'	OBERER BERG	HILL	QA0919	6237	49°47'	11°55'
OBEREISBACH	FARM	UP3168	7542	48°26'	12°43'	OBERER BERG	MT	NU0550	7620	48°18'	9°04'
OBEREISHECK	FARM	UP3765	7542	48°25'	12°48'	OBERER BERG	AN	MV7128	6917	49°00'	8°36'
OBEREISENBACH	POPL	MU4411	8015	47°57'	8°15'	OBERER BERG	MT	MV9330	6919	49°01'	8°54'
OBEREISENBACH	POPL	KA9543	5902	50°00'	6°08'	OBERER BERG	AN	NV2148	6821	49°11'	9°17'
OBEREISENBACH	POPL	NT4881	8323	47°41'	9°38'	OBERER BERG	MT	MU7717	7918	48°00'	8°41'
OBEREISENBACH	POPL	LV9197	6310	49°37'	7°29'	OBERER BERG	HILL	U05556	6744	49°14'	13°01'
OBEREISENHEIM	POPL	NAB427	6127	49°53'	10°10'	OBERER BERG	MT	U05054	6743	49°13'	12°56'
OBEREISESHEIM	POPL	NV1449	6821	49°12'	9°11'	OBERER BERG	HILL	U05662	6744	49°18'	13°01'
OBEREISESHEIM	POPL	NV1449	6721	49°12'	9°11'	OBERER BERG	MT	U03728	7042	48°54'	12°46'
OBEREKIRCHE	CHCH	MU7877	7418	48°33'	8°42'	OBERER BERG	MT	U07814	7146	48°52'	13°20'
OBERELBERT	POPL	MA1582	5612	50°23'	7°48'	OBERER BERG	MT	U07601	7245	48°45'	13°19'
OBERELBERTER WALD	FRST	MA1185	5512	50°25'	7°45'	OBERER BERG	FRST	NV3623	7023	48°57'	9°29'
OBERELCHINGEN	POPL	NUB067	7526	48°27'	10°05'	OBERER BERG	HILL	U04643	6843	49°07'	12°53'
OBERELND	FARM	U01235	6940	49°02'	12°26'	OBERER BERG	HILL	U06051	6844	49°12'	13°05'
OBERELLBACH	POPL	UP2768	7541	48°26'	12°40'	OBERER BERG	HILL	NU1781	7421	48°35'	9°14'
OBERELLOURF	POPL	PA2762	5730	50°12'	10°47'	OBERER BERG	MT	MU9658	7719	48°12'	8°57'
OBERELLEG	POPL	PT0575	8328	47°37'	10°24'	OBERER BERG	AN	MT3780	8314	47°40'	8°10'
OBERELLEN	POPL	NB8345	5027	50°57'	10°11'	OBERER BERG	HILL	PA4457	5832	50°09'	11°01'
OBERELLENBACH	POPL	U05505	7244	48°47'	13°02'	OBERER BETTELLEGER	BLDG	PT7768	8434	47°32'	11°21'
OBERELLENBACH	POPL	NB4453	4923	51°02'	9°38'	OBERER BG.	MT	UV5216	7143	53°22'	12°47'
OBERELLENBACH	MT	M85423	5216	50°45'	8°21'	OBERER BICHL	HILL	PT9682	8335	47°40'	11°37'
OBERELMLISBERG	POPL	MU4851	7615	48°19'	8°18'	OBERER BIENGENERWEG	ROAD	MU0311	8012	47°57'	7°42'
OBERELSAFF	POPL	LB8408	5310	50°37'	7°22'	OBERER BILUSCHLAG	FRST	U02183	6541	49°28'	12°32'
OBERELSVNGEN	POPL	NB1691	4621	51°22'	9°14'	OBERER BINZIGWALD	FRST	MU2878	7414	48°33'	8°01'
OBERELVENICH	POPL	LB3819	5206	50°42'	6°43'	OBERER BIRSCHLING	FRST	QA0515	6237	49°45'	11°51'
OBERELZ	POPL	LA6170	5708	50°16'	7°03'	OBERER BUL	MDW	MU8725	7918	48°05'	8°50'
OBEREM	MILL	NU8172	7526	48°30'	10°06'	OBERER BR.	SPRG	MU6631	7817	48°08'	8°32'
OBEREMATT	MDW	MU1472	7513	48°30'	7°50'	OBERER BR.	SPRG	MU9374	7419	48°31'	8°55'
OBEREMATTEN	AN	MU2171	7513	48°29'	7°56'	OBERER BR.	WELL	NU7985	7326	48°37'	10°04'
OBEREMBT	POPL	LB2448	5004	50°57'	6°29'	OBERER BRAND	AN	UR1839	6040	49°58'	12°28'
OBEREMERTING	POPL	UP3341	7742	48°12'	12°45'	OBERER BRANDBUHLWALD	FRST	MT9791	8219	47°46'	8°58'
OBEREMERTING	POPL	UP3340	7842	48°11'	12°45'	OBERER BREITENSTEIN WEG	ROAD	NA0787	5520	50°26'	9°06'
OBEREMMEL	POPL	LA2903	6305	49°39'	6°38'	OBERER BRUCH	AN	MV7838	6918	49°06'	8°42'
OBEREMMELSUM	POPL	LC3622	4305	51°37'	6°38'	OBERER BRUCH	AN	MV6247	6816	49°10'	8°29'
OBEREMMENORF	POPL	PV7828	7034	48°54'	11°26'	OBERER BRUCH	MDW	MA9655	5819	50°04'	8°56'
OBEREMPFENBACH	POPL	PU9990	7336	48°38'	11°42'	OBERER BRÜCKENBERG	FRST	MU5778	7416	48°33'	8°25'
OBEREMS	POPL	MA5765	5716	50°14'	8°24'	OBERER BRÜHL	MDW	MU9564	7519	48°26'	8°56'
OBEREMÜHLE	MILL	MU6918	7917	48°01'	8°35'	OBERER BRÜHL	MDW	NU0091	7320	48°40'	9°00'
OBEREMÜHLE	MILL	NA9674	5628	50°19'	10°21'	OBERER BUCH-W.	FRST	NA5182	5624	50°23'	9°43'
OBEREN GRASWEG	AN	MU2578	7413	48°33'	7°59'	OBERER BÜCHEL BG.	HILL	QV0067	6636	49°19'	11°45'
OBERENÖE	POPL	MO9292	2819	53°11'	8°53'	OBERER BUCHWALD	FRST	MU2845	7714	48°15'	8°02'
OBERENGBACH	POPL	UP3079	7442	48°32'	12°42'	OBERER BÜRGERWALD	FRST	QA1012	6237	49°43'	11°55'
OBERENGEN	FARM	PT4188	8231	47°44'	10°53'	OBERER BÜRGERWALD	FRST	NV5779	6524	49°28'	9°47'
OBERENGENBACH	POPL	MU4115	8015	47°59'	8°13'	OBERER BURREN	MDW	NU1657	7621	48°22'	9°13'
OBERENGLBERG	POPL	UP0366	7540	48°25'	12°20'	OBERER BUSCHUR	FRST	MV3838	6914	49°05'	8°09'
OBERENSACH	FARM	TP9857	7639	48°20'	12°16'	OBERER BUSSEN	AN	NU2008	8021	47°55'	9°16'
OBERENSE	POPL	MC3007	4413	51°31'	7°59'	OBERER DIEBRÜCK	AN	MV9825	7019	48°54'	8°58'
OBERENSE	POPL	MC3007	4414	51°31'	7°59'	OBERER DIJSLISHOF	FARM	MU5528	7816	48°06'	8°24'
OBERENSFELD	FARM	UP0941	7840	48°12'	12°26'	OBERER DÜRRSCHLAG	FRST	PA4026	6131	49°52'	10°57'
OBERENSINGEN	POPL	NU2487	7321	48°38'	9°20'	OBERER EBEL	FRST	MU3100	8114	47°51'	8°05'
OBERENSINGER HÜHE	SITE	NU2388	7321	48°39'	9°19'	OBERER EBETHAU	FRST	NU2181	7421	48°35'	9°17'
OBERENTERSBACH	POPL	MU3155	7614	48°20'	8°04'	OBERER ECKELSBACH	STRM	MA2832	6014	49°56'	8°00'
OBERENTHOF	FARM	UP6161	7644	48°23'	13°07'	OBERER EHWEG	ROAD	TU9230	7038	48°59'	12°10'
OBEREPPACH	POPL	NV4451	6723	49°13'	9°36'	OBERER EIBERG	FRST	MV6401	7217	48°46'	8°31'
OBEREPPENBERG	FARM	U01040	6940	49°05'	12°24'	OBERER EICHBERG	SLP	MU5277	7416	48°33'	8°21'
OBERER AMMERWALD	FRST	MU9973	7419	48°31'	8°59'	OBERER EICHEL	FRST	MT2281	8313	47°41'	7°58'
OBERER AMMERWALD	FRST	NU0073	7420	48°31'	9°00'	OBERER EMSER	FRST	MV6951	6717	49°13'	8°34'
OBERER ANGER	PAST	PT5352	8532	47°24'	11°02'	OBERER ENGELSHOFERBERG	HILL	PU2949	7730	48°17'	10°44'
OBERER ANGER	MDW	PU4533	7831	48°08'	10°57'	OBERER EPPENBG.	MT	U01040	6940	49°05'	12°24'
OBERER AU-T.	POND	QA1282	5637	50°21'	11°59'	OBERER EROSTALL	MDW	MU5461	7516	48°24'	8°23'
OBERER AUWALD	FRST	U07731	6945	49°01'	13°19'	OBERER ESCH	AN	NU4512	8023	47°58'	9°36'
OBERER B.	MT	MC8172	3818	52°06'	8°43'	OBERER ESCH	AN	NU0900	8120	47°51'	9°07'
OBERER B.	HILL	UC4046	6842	49°09'	12°49'	OBERER EULERWEG	ROAD	MA4735	6015	49°58'	8°16'
OBERER BACH	STRM	PU2946	7730	48°15'	10°44'	OBERER EUTINGER TALHOF	FARM	MU7968	7518	48°28'	8°43'

NAME	DESIGNATION	GRID REF.	SHEET NO.	LAT.	LONG.	NAME	DESIGNATION	GRID REF.	SHEET NO.	LAT.	LONG.
OBENER EWIGER WEG	ROAD	MU5999	7216	48°45'	8°26'	OBENER RANSBACH	FRST	NV0031	6920	49°02'	9°00'
OBENER EWIGER WEG	ROAD	MU6098	7216	48°44'	8°28'	OBENER RIELER	AN	MA3635	6014	49°58'	8°07'
OBENER FELSEN	POPL	MU3027	7914	48°05'	8°04'	OBENER RISSKOPF	PEAK	PT6468	8433	47°33'	11°11'
OBENER FELSENKELLER	POPL	NA8690	5527	50°27'	10°13'	OBENER ROFACH	AN	OA1002	6337	49°38'	11°55'
OBENER FORST	FRST	NV5801	7224	48°46'	9°47'	OBENER ROLLWALD	FRST	MA8838	5919	50°00'	8°50'
OBENER FORST	FRST	NU7069	7525	48°28'	9°57'	OBENER ROSENHOF	FRST	U01985	6541	49°29'	12°30'
OBENER GEBBERTS-B.	MT	PC1343	4129	51°50'	10°38'	OBENER ROSENSTOCK	AN	MV6393	6416	49°35'	8°29'
OBENER GEME INDEWALD	FRST	MU0834	7812	48°09'	7°46'	OBENER ROSSHOF	POPL	U03365	6642	49°19'	12°42'
OBENER GIESSERRAIN	FRST	NA2359	5821	50°11'	9°19'	OBENER ROTHEBUHL	FRST	PA6251	5933	50°05'	11°16'
OBENER GLAS-B.	SLP	NA2154	5821	50°08'	9°17'	OBENER ROTSTEIN	CLIF	NV8103	7226	48°46'	10°06'
OBENER GÖNSBACH	FRST	MA5379	5616	50°22'	8°20'	OBENER RUCK	HILL	U07908	7146	48°49'	13°21'
OBENER GR.	VAL	PA7660	5834	50°10'	11°28'	OBENER RUCKEN	AN	NU0685	7320	48°37'	9°05'
OBENER GRD.	VAL	LV9081	6510	49°28'	7°29'	OBENER SAALWEIDEN KPF.	MT	MA4595	5415	50°30'	8°13'
OBENER GREUTHOF	POPL	MU5855	7616	48°21'	8°26'	OBENER SACKWEG	ST	NT5493	8224	47°47'	9°43'
OBENER GRIESGUND	SLP	NT9442	8627	47°19'	10°14'	OBENER SAND	SO	MU4373	7415	48°30'	8°14'
OBENER GROPPERHF.	FARM	MU5526	7916	48°05'	8°24'	OBENER SAND	AN	MU4042	7715	48°14'	8°11'
OBENER GRUND	MDW	PY4379	6531	49°27'	10°58'	OBENER SATTELKOPF	MT	PT3264	8430	47°31'	10°45'
OBENER GRUND	VAL	NA5880	5624	50°22'	9°49'	OBENER SAUBUSCH	FRST	MV6864	6617	49°20'	8°34'
OBENER GRUND	MDW	N86108	5325	50°37'	9°52'	OBENER SCHAUCH	FRST	QA0622	6137	49°49'	11°52'
OBENER HAG	FRST	NV1595	6321	49°36'	9°13'	OBENER SCHAUFELSBRUNNEN	FRST	MU4882	7415	48°35'	8°18'
OBENER HAGWALD	FRST	MT3882	8315	47°41'	8°10'	OBENER SCHELL-GR.	DTCH	PT4362	8531	47°30'	10°54'
OBENER HAIN	MDW	NA0957	5820	50°10'	9°08'	OBENER SCHENKENWALD	FRST	NU4700	8123	47°51'	9°38'
OBENER HALDENHOF	EST	NV6403	7225	48°47'	9°52'	OBENER SCHIENENWALD	FRST	NU5121	7924	48°02'	9°41'
OBENER HÄNGERWEG	ST	MU4576	7415	48°32'	8°16'	OBENER SCHLAG	FRST	NT9281	8327	47°41'	10°14'
OBENER HASEL-B.	STRM	UQ5461	6743	49°17'	12°59'	OBENER SCHLATTHOF	FARM	MU6948	7717	48°17'	8°35'
OBENER HAU	FRST	NV4203	7223	48°47'	9°34'	OBENER SCHLÖSSESWALD	FRST	MU5681	7416	48°35'	8°24'
OBENER HAU	FRST	MV8505	7118	48°48'	8°48'	OBENER SCHLÖSSEBERG	SLP	MU5680	7416	48°34'	8°24'
OBENER HÄUFLET	AN	NU6149	7724	48°17'	9°49'	OBENER SCHLOSSWEIHER	LAKE	NT6784	8225	47°42'	9°53'
OBENER HEIDESHEIMER WEG	ROAD	MA3437	6014	49°59'	8°05'	OBENER SCHORREN	FRST	NT5179	8324	47°40'	9°41'
OBENER HELIGKREUZWALD	FRST	PU3517	8030	47°59'	10°49'	OBENER SEE	FRST	MA9505	6219	49°42'	8°56'
OBENER HELMSTADTERWEG	ROAD	NV9665	6619	49°20'	8°57'	OBENER SEE	LAKE	NT5879	8324	47°40'	9°46'
OBENER HERRSCHAFTSWALD	FRST	PV1580	6529	49°28'	10°35'	OBENER SOMMERRAIN	FRST	MU9582	7419	48°35'	8°56'
OBENER HERZOGBACH	STRM	UV3396	7244	48°42'	13°00'	OBENER SPELT	AN	NV5660	6724	49°17'	9°46'
OBENER HIRSCHBERGER	FRST	OA1409	6337	49°42'	11°58'	OBENER SPERKELBERG	FRST	NA1968	5721	50°16'	9°16'
OBENER HIRSCHBRUNNEN	FRST	MU5990	7316	48°40'	8°26'	OBENER SPIES WEG	ROAD	MA7923	6118	49°51'	8°43'
OBENER HIRSCHENSTEIG	FRST	UQ8722	7046	48°56'	13°28'	OBENER SPITALHOF	FARM	PT0087	8228	47°44'	10°20'
OBENER HOF	AN	NV3419	7022	48°55'	9°28'	OBENER SPRUNG	AN	NU5650	7624	48°18'	9°46'
OBENER HOF	MDW	NU2172	7421	48°30'	9°17'	OBENER STAUTWALD	FRST	MV8770	6618	49°23'	8°49'
OBENER HOF	FARM	NU0601	8120	47°52'	9°05'	OBENER STEIG	TRL	UN3397	8142	47°48'	12°46'
OBENER HOF	EST	MA7764	5718	50°14'	8°41'	OBENER STEIG	ROAD	NU6063	7524	48°25'	9°49'
OBENER HOHEGR.	DTCH	NV0161	6620	49°18'	9°01'	OBENER STEINBERG	FARM	MU3817	7915	48°00'	8°10'
OBENER HOHENTWIELER	FRST	NU6377	7425	48°33'	9°51'	OBENER STEINERBERG	HILL	PU2443	7730	48°14'	10°40'
OBENER HOHWALD	FRST	MU7281	7417	48°35'	8°37'	OBENER STEPPBERGWEG	ROAD	MT3293	8214	47°47'	8°05'
OBENER HÜBNER WALD	FRST	NA0335	6020	49°58'	9°02'	OBENER STIERPLATZ	FRST	UQ8920	7046	48°55'	13°29'
OBENER HUGENHOF	FARM	NV5318	7024	48°55'	9°43'	OBENER STOCKSCHLAG WEG	ROAD	MA7930	6018	49°55'	8°43'
OBENER JETZENWALD	FARM	MU1500	8113	47°51'	7°52'	OBENER STREHLE	FARM	NU4413	8023	47°58'	9°35'
OBENER KAMBERGSWEG	ROAD	PC0047	4128	51°52'	10°27'	OBENER STRENGEL	AN	MV6646	6817	49°10'	8°32'
OBENER KASTEN	ROCK	PT5374	8332	47°36'	11°02'	OBENER STUHLBERG	FRST	MU7581	7418	48°35'	8°40'
OBENER KIRNBACH	POPL	MU5539	7716	48°12'	8°23'	OBENER STUHLBERG	FRST	MU7581	7417	48°35'	8°40'
OBENER KOHLERS-B.	MT	PT0157	8528	47°27'	10°20'	OBENER TANN	FRST	NT8191	8226	47°46'	10°05'
OBENER KOHLSCHLAG	FRST	T09859	6734	49°15'	12°13'	OBENER TÄNNEL-B.	STRM	TN8096	8238	47°47'	12°04'
OBENER KOHLSCHLAG	FRST	NA2070	5721	50°17'	9°17'	OBENER TANNENWALD	FRST	NT5694	8124	47°48'	9°45'
OBENER KRAPPENBERG	MT	PA5056	5832	50°08'	11°06'	OBENER TANNENWALD	FRST	NT5693	8224	47°47'	9°45'
OBENER KREUZBOGEN	FRST	QV1777	6537	49°24'	11°59'	OBENER TANNENWALD	AN	NV5387	6424	49°32'	9°44'
OBENER KUH-W.	FRST	LV8071	6610	49°23'	7°21'	OBENER TEICH	ROAD	MV5901	7216	48°46'	8°26'
OBENER KÜMMERLICHE STEIG	ROAD	NC4756	4024	51°57'	9°41'	OBENER TEICHLHWEG	AN	MU5963	7516	48°25'	8°27'
OBENER KÜPPEL	HILL	N84414	5323	50°41'	9°37'	OBENER TÜRNBACH	AN	MU6707	8017	47°55'	8°34'
OBENER LANDWEG	ST	NE7826	2527	53°29'	10°10'	OBENER UPPEN	PORT	MC9495	3619	52°18'	8°55'
OBENER LANGENBERG	HILL	NT5281	8324	47°41'	9°41'	OBENER VORHAFEN	POND	OA0625	6137	49°50'	11°52'
OBENER LAUCHHOF	EST	NV6403	7225	48°47'	9°52'	OBENER WALD	FRST	NU1499	7221	48°45'	9°11'
OBENER LEHEN	AN	NU7768	7526	48°28'	10°02'	OBENER WALD	FRST	NA0912	6220	49°46'	9°07'
OBENER LINDENBERG WEG	ROAD	MA7720	6118	49°50'	8°41'	OBENER WALD	FRST	MV7167	6617	49°21'	8°36'
OBENER LITZELBERG	AN	MA4225	6115	49°52'	8°11'	OBENER WALD	FRST	MV7187	6417	49°32'	8°36'
OBENER LOBBERGWEG	ROAD	PT4473	8331	47°36'	10°55'	OBENER WALD	FRST	UQ2280	6541	49°27'	12°32'
OBENER LOCHWALD	FRST	MT3892	8215	47°47'	8°10'	OBENER WALD	FRST	MU6789	7317	48°39'	8°33'
OBENER MAIENBERGWEG	ROAD	MV6005	7216	48°48'	8°28'	OBENER WALD	FRST	MU8587	7318	48°38'	8°48'
OBENER MEINÉCKEN-B.	MT	PC1243	4129	51°50'	10°38'	OBENER WALD	FRST	MU6491	7317	48°40'	8°31'
OBENER MOHÜBL	FRST	T08274	6638	49°23'	11°59'	OBENER WALD	FRST	NU9809	8027	47°56'	10°19'
OBENER MÜHLPFAD	AN	MU3077	7414	48°32'	8°03'	OBENER WALD	FRST	PV1088	6429	49°32'	10°31'
OBENER MÜHLTEICH	POND	PA5969	5733	50°15'	11°14'	OBENER WALD	FRST	NA3401	6322	49°40'	9°28'
OBENER NECKARBERG	FRST	MV9576	6519	49°26'	8°56'	OBENER WALD	FRST	NU7132	7825	48°08'	9°57'
OBENER NEUBRUCH	FRST	UQ8219	7046	48°55'	13°23'	OBENER WALD	FRST	MU6822	7917	48°03'	8°34'
OBENER OHRWANG	FRST	NU9028	7827	48°06'	10°13'	OBENER WALD	FRST	UQ6055	6744	49°14'	13°05'
OBENER ORTLOCHWEG	ROAD	NU2799	7222	48°45'	9°22'	OBENER WALD	FRST	NV4421	7023	48°56'	9°36'
OBENER ÖSCH	AN	NU3934	7823	48°09'	9°31'	OBENER WALD	FRST	MV6712	7117	48°52'	8°33'
OBENER ÖSCH	AN	NU3703	8123	47°53'	9°29'	OBENER WALD	FRST	MV7011	7117	48°51'	8°35'
OBENER PAINTENER FORST	FRST	QV0328	7036	48°58'	11°47'	OBENER WALD	FRST	U05049	6843	49°10'	12°56'
OBENER PIELENHOFFNER WALD	FRST	QV1442	6937	49°06'	11°56'	OBENER WALD	FRST	PA7979	5635	50°20'	11°31'
OBENER PLATTEKOPF	PEAK	UN3474	8342	47°36'	12°47'	OBENER WALD	FRST	PA9916	6236	49°46'	11°46'
OBENER PLATTENSCHLAG	FRST	QV1678	6537	49°25'	11°59'	OBENER WALD	FRST	NT7896	8126	47°49'	10°02'
OBENER PÖPPELTEICH	FRST	PA4026	6131	49°52'	10°57'	OBENER WALD	FRST	NV7632	6926	49°02'	10°02'
OBENER PÜRSCHWEG	ROAD	MA7832	6018	49°56'	8°41'	OBENER WANNENBERG	AN	NV0618	7020	48°55'	9°05'
OBENER RAILHOF	EST	NV5662	6624	49°18'	9°46'	OBENER WASEN	AN	NU4495	7223	48°42'	9°36'
OBENER RAIN	MDW	MU9293	7319	48°41'	8°53'	OBENER WASEN	AN	NU4194	7223	48°42'	9°34'

NAME	DESIGNATION	GRID REF.	SHEET NO.	LAT.	LONG.	NAME	DESIGNATION	GRID REF.	SHEET NO.	LAT.	LONG.
OBBERER WASSERBURGERHUF /EICHHOLZ/	FARM	MU8905	8019	47°54'	8°51'	OBBERER HAUPT	FRST	MV9080	6519	49°28'	8°52'
OBBERER WEG	ROAD	QV1850	6837	49°10'	11°59'	OBBERER HINTERBUCH	FRST	MU5779	7416	48°34'	8°25'
OBBERER WEHOORN	FRST	U05106	7243	48°47'	12°58'	OBBERER HOFFELD	FRST	NA4214	6223	49°47'	9°35'
OBBERER WEIHER	POND	NV8442	6826	49°07'	10°09'	OBBERER HOLZ	FRST	PU4521	7931	48°01'	10°57'
OBBERER WEIHER	POND	NU7617	7926	48°00'	10°01'	OBBERER HOLZ	FRST	U06304	7244	48°46'	13°08'
OBBERER WEIHER	MDW	MU7537	7818	48°11'	8°40'	OBBERER HOLZ	FRST	PT0791	8228	47°46'	10°26'
OBBERER WEIHER	MRSH	NT4781	8323	47°41'	9°38'	OBBERER HOLZ	FRST	NAB437	6027	49°59'	10°10'
OBBERER WEIHER	POND	NU6400	8125	47°51'	9°52'	OBBERER HOLZ	FRST	NA9536	6027	49°58'	10°19'
OBBERER WEIHERWALD	FRST	NU7132	7825	48°08'	9°57'	OBBERER HOLZ	FRST	NA9637	6028	49°59'	10°20'
OBBERER WEILER	MDW	NV4847	6824	49°10'	9°40'	OBBERER HOLZ	FRST	PV7735	6934	49°02'	11°25'
OBBERER WEILER	MDW	NV3646	6822	49°10'	9°29'	OBBERER HOLZ	FRST	NU5112	8024	47°58'	9°41'
OBBERER WHR.	POND	NV8335	6926	49°04'	10°08'	OBBERER HOLZ	FRST	NV5072	6624	49°24'	9°41'
OBBERER WILDBOSCH	FRST	MU4779	7415	48°34'	8°17'	OBBERER HOLZ	FRST	NC5914	4425	51°34'	9°51'
OBBERER ZINKEN	SLP	MU5278	7416	48°33'	8°21'	OBBERER HOLZ	FRST	PA6733	6033	49°56'	11°20'
OBBERER ZUCKMANTEL	FRST	NV2516	7122	48°54'	9°20'	OBBERER HOLZ	FRST	NU5172	6524	49°24'	9°42'
OBBERER ZUSENHOF	FARM	NV6101	7225	48°45'	9°50'	OBBERER HOLZ	FRST	UR0223	6139	49°50'	12°15'
OBBERER ZIESELBERG	POPL	MU5265	7510	48°26'	8°21'	OBBERER HOLZ	FRST	NU8778	7427	48°33'	10°11'
OBBERER-B.	MT	NA9560	5828	50°11'	10°20'	OBBERER HOLZ	FRST	NT4976	8323	47°38'	9°39'
OBBERER-BERG	AN	MT5774	8316	47°37'	8°26'	OBBERER HOLZ	FRST	NU6415	8025	47°59'	9°52'
OBBERER-GANSBAUER	FARM	MU5357	7616	48°22'	8°22'	OBBERER HOLZ	FRST	NU9062	7527	48°24'	10°13'
OBBERER-HALS	POPL	NV3635	6923	49°04'	9°29'	OBBERER HÖLZERTAL	VAL	NU0099	7220	48°45'	9°00'
OBBERER-HILSCHART	FRST	NV0256	6720	49°15'	9°02'	OBBERER HÖRNLE	PEAK	NT8849	8627	47°23'	10°10'
OBBERER-MÜHLWEG	AN	NU5777	7424	48°33'	9°46'	OBBERER KÄPFLE	FRST	MU8315	8018	47°59'	8°46'
OBBERER-SCHLITTWEG	AN	MV7579	6517	49°28'	8°40'	OBBERER KENZENMOOS	MRSH	PT3969	8431	47°34'	10°51'
OBBERER-SCHWEINGRABEN	AN	NV3174	6522	49°25'	9°26'	OBBERER KIRCHTAL	VAL	MU9192	7319	48°41'	8°53'
OBBERER-W.	POND	U01496	6440	49°35'	12°26'	OBBERER KISSELWERT	MDW	MV5406	6216	48°48'	8°22'
OBBERER-W.	POND	PU6313	8033	47°57'	11°11'	OBBERER KOLBENROT	FRST	MA7474	5617	50°19'	8°38'
OBBERERBACH	POPL	MA2688	5513	50°26'	7°58'	OBBERER KÖNIGSTÄTER FORSTHAUS	BLDG	MA6237	6016	49°59'	8°28'
OBBERERBERG	FRST	MV8853	6719	49°14'	8°50'	OBBERER LAUCH	AN	NU5564	7524	48°26'	9°44'
OBBERERBRAND	AN	NU0998	7220	48°44'	9°07'	OBBERER LECHFELD	AN	PU3435	7830	48°09'	10°48'
OBBERERD	AN	MV4595	6315	49°36'	8°14'	OBBERER LECHFELD	AN	PU3433	7830	48°08'	10°48'
OBBERERKÜH-B.	HILL	U05651	6744	49°12'	13°01'	OBBERER LEINBACHLE	FRST	MU4475	7415	48°31'	8°14'
OBBERERLACH	FARM	PU6963	7633	48°24'	11°17'	OBBERER MEISENHÖLZLE	FRST	NV0638	6920	49°06'	9°05'
OBBERERLACH	AN	MV7114	7117	48°53'	8°36'	OBBERER MEISENHÖLZLE	FRST	NV0638	6820	49°06'	9°05'
OBBERERLACH	POPL	PV3350	6831	49°11'	10°50'	OBBERER MICHELFELD	AN	PT6569	8433	47°33'	11°11'
OBBERERLACH	POPL	PV3350	6830	49°11'	10°50'	OBBERER MICHELFELD	AN	MA7530	6017	49°55'	8°39'
OBBERERLACH	POPL	PT7971	7538	48°27'	12°01'	OBBERER MOOS	MDW	PU3619	7930	48°01'	10°49'
OBBERERLEN	AN	MU6923	7917	48°04'	8°35'	OBBERER MOOS	MDW	PU5928	7932	48°05'	11°08'
OBBERERLENBACHER WALD	FRST	MA7168	5717	50°16'	8°35'	OBBERER MOOS	AN	U04501	7243	48°45'	12°53'
OBBERERLSBACHER GR.	OTCH	NA7592	5526	50°28'	10°04'	OBBERER MOOS	MDW	U04600	7243	48°44'	12°55'
OBBERERTHAL	POPL	NA6456	5825	50°09'	9°54'	OBBERER MOOS	FRST	TQ9093	6438	49°33'	12°06'
OBBERERTHALER WALD	FRST	NA6556	5825	50°09'	9°55'	OBBERER MOOS	MDW	PU7196	7334	48°42'	11°19'
OBBERER ANGERHOLZ	FRST	PU0729	7934	48°05'	11°23'	OBBERER MOOS	MDW	PU7196	7333	48°42'	11°19'
OBBERER BACHGÜT	FARM	MU3733	7814	48°09'	8°09'	OBBERER MOOS	MDW	PU6696	7333	48°42'	11°16'
OBBERER BAD	BAPL	MV8001	7218	48°46'	8°44'	OBBERER MOOS	MRSH	U01474	6640	49°23'	12°26'
OBBERER BÄRGRÜNELE	AN	PT0750	8628	47°24'	10°25'	OBBERER MOOS	MRSH	PU5931	7832	48°07'	11°08'
OBBERER BÄRLOCH	FRST	MU5480	7416	48°34'	8°23'	OBBERER MOOS	MRSH	PU7034	7833	48°08'	11°17'
OBBERER BÖTTENTAL	VAL	NU4006	7523	48°27'	9°32'	OBBERER MOOS	MDW	PU4330	7831	48°06'	10°55'
OBBERER BRANDBOLZMOOS	MRSH	PT1386	8229	47°43'	10°31'	OBBERER MOOS	FRST	PT4776	8331	47°37'	10°58'
OBBERER BUCHHOLZ	FRST	PU6945	7833	48°09'	11°16'	OBBERER MOOS	FRST	PT1677	8329	47°38'	10°32'
OBBERER BÜCHLE	FRST	NV4983	6524	49°30'	9°41'	OBBERER MOOS	MRSH	NU9272	7427	48°30'	10°15'
OBBERER BÜRGHOLZ	MDW	NU1771	7521	48°29'	9°14'	OBBERER MOOS	MRSH	PV6706	7233	48°47'	11°16'
OBBERER DORFLE	POPL	MU5359	7616	48°23'	8°22'	OBBERER MOOS	MDW	PU9769	7536	48°27'	11°40'
OBBERER DÜMPFLE	FRST	MU3124	7914	48°04'	8°04'	OBBERER MOOS	MRSH	NU9272	7527	48°30'	10°15'
OBBERER ECK	AN	NA4219	6123	49°49'	9°35'	OBBERER MOOS	AN	MU0304	8112	47°53'	7°42'
OBBERER EISERTOR	DOCK	MA4839	5915	50°00'	8°16'	OBBERER MOOS	PM	PU7145	7733	48°14'	11°18'
OBBERER FELD	AN	PU4027	7931	48°05'	10°53'	OBBERER NASSENWANGFELD	AN	PU3527	7930	48°05'	10°49'
OBBERER FELD	AN	NV5003	7224	48°47'	9°41'	OBBERER NAUHEIMER FALLTORHAUS	BLDG	MA7135	6017	49°58'	8°36'
OBBERER FELD	AN	NV5302	7224	48°46'	9°43'	OBBERER NECKARTAL	MDW	MU0272	7420	48°30'	9°02'
OBBERER FELD	AN	MU9470	7519	48°29'	8°55'	OBBERER ODER KORNGÄU	AN	MU8984	7319	48°36'	8°51'
OBBERER FELD	AN	NU7248	7725	48°17'	9°58'	OBBERER ODER KORNGÄU	AN	MU8781	7418	48°35'	8°49'
OBBERER FELD	AN	NU8130	7826	48°07'	10°05'	OBBERER ODER KORNGÄU	AN	MU8272	7418	48°30'	8°46'
OBBERER FELD	AN	PU4130	7831	48°06'	10°53'	OBBERER ODER KORNGÄU	AN	MU8882	7419	48°35'	8°50'
OBBERER FELD	AN	U03912	7142	48°50'	12°49'	OBBERER ÖSCHLE	AN	PU3233	7830	48°08'	10°46'
OBBERER FELD	AN	MU1376	7412	48°32'	7°49'	OBBERER ÖSCHLE	AN	NU0229	7820	48°07'	9°02'
OBBERER FELD	AN	MU6983	7417	48°36'	8°35'	OBBERER ÖSCHLE	AN	NU5035	7824	48°10'	9°40'
OBBERER FELD	AN	MU6682	7417	48°35'	8°32'	OBBERER PFAFFENRIED	FRST	UQ1293	6440	49°34'	12°24'
OBBERER FELD	AN	NU7269	7525	48°28'	9°58'	OBBERER RAUWÄLDLE	FRST	MU5779	7416	48°34'	8°25'
OBBERER FELD	AN	NU8072	7526	48°30'	10°05'	OBBERER REVIERHOLZ	FRST	PA3937	6031	49°58'	10°56'
OBBERER FELD	AN	PU3846	7731	48°15'	10°52'	OBBERER RIEU	MDW	PU1985	7329	48°36'	10°37'
OBBERER FELD	AN	NU6246	7725	48°16'	9°50'	OBBERER RIEU	MDW	MU6509	8017	47°56'	8°32'
OBBERER FINGSTERGRÜBLE	FRST	MU6376	7417	48°32'	8°30'	OBBERER RIEU	MRSH	NU5115	8024	47°59'	9°41'
OBBERER GEHÄU	AN	PA3637	6031	49°58'	10°54'	OBBERER RIED	MDW	MT6698	8117	47°50'	8°33'
OBBERER GELÄNOE	AN	MT8796	8119	47°49'	8°50'	OBBERER RIED	MRSH	NU6235	7825	48°10'	9°50'
OBBERER GERLET	AN	U00723	7040	48°56'	12°22'	OBBERER RIED	AN	NU6350	7625	48°18'	9°51'
OBBERER GREUT	FRST	NT6099	8124	47°50'	9°48'	OBBERER RIED	MDW	PU0786	7328	48°37'	10°27'
OBBERER GRIES	AN	PU3641	7731	48°12'	10°50'	OBBERER RIED	AN	NU4941	7723	48°13'	9°40'
OBBERER GROSSES GEHÄU	FRST	NU9353	7627	48°19'	10°15'	OBBERER RIED	MDW	NU4941	7724	48°13'	9°40'
OBBERER GSCHWEND	FRST	UN1287	8241	47°42'	12°29'	OBBERER RIED	AN	TQ9624	7039	48°56'	12°13'
OBBERER GÜNDEL	FARM	NT8666	8426	47°32'	10°08'	OBBERER RIED	AN	NT3484	8222	47°42'	9°27'
OBBERER HANDGEHÄU	FRST	NU9346	7727	48°16'	10°15'	OBBERER RIEU	AN	NU9174	7427	48°31'	10°14'
OBBERER HART	AN	PU2016	8029	47°59'	10°37'	OBBERER RIEU	MDW	NU8973	7427	48°30'	10°12'
OBBERER HART	AN	MU7549	7718	48°18'	8°40'	OBBERER RIEU	AN	PU0675	7428	48°31'	10°26'
OBBERER HASSELHOLZ	FRST	MC9342	4119	51°50'	8°54'	OBBERER RIEU	MRSH	NU5308	8024	47°55'	9°43'

NAME	DESIGNATION	GRID REF.	SHEET NO.	LAT.	LONG.	NAME	DESIGNATION	GRID REF.	SHEET NO.	LAT.	LONG.
ÜBERES RIED	PM	NU6406	8025	47°54'	9°52'	ÜBERFELD	AN	MU0753	7612	48°19'	7°45'
ÜBERES RIEO	AN	NU4600	8123	47°51'	9°37'	ÜBERFELD	FARM	MC6908	4417	51°31'	8°33'
ÜBERES RIEO	MRSH	NU5402	8124	47°52'	9°43'	ÜBERFELD	AN	PU6533	7833	48°08'	11°13'
ÜBERES RIEO	AN	NU3100	8122	47°51'	9°25'	ÜBERFELD	AN	PU3439	7830	48°11'	10°48'
ÜBERES RIEU	MOW	NT3398	8122	47°50'	9°26'	ÜBERFELD	AN	PU4131	7831	48°07'	10°53'
ÜBERES RIED	AN	NU6244	7725	48°15'	9°50'	ÜBERFELD	AN	NV7815	7126	48°53'	10°04'
ÜBERES RIEUWIRTSMS	BLDG	NU9370	7527	48°29'	10°16'	ÜBERFELD	AN	NV2229	6921	49°01'	9°18'
ÜBERES ROT	AN	NV1801	7221	48°46'	9°14'	ÜBERFELD	AN	NV3733	6923	49°03'	9°31'
ÜBERES SCHÄNZEL	FRST	MV6953	6717	49°14'	8°34'	ÜBERFELD	AN	UQ0810	7140	48°49'	12°23'
ÜBERES SCHÖNFELD	FRST	UN4961	8543/44	47°29'	13°00'	ÜBERFELD	AN	MU3591	7314	48°40'	8°07'
ÜBERES SCHÖRENFELD	AN	PU3527	7930	48°05'	10°49'	ÜBERFELD	AN	MU2789	7314	48°39'	8°01'
ÜBERES SOLT	FRST	NU2171	7521	48°29'	9°17'	ÜBERFELD	AN	MV2846	6814	49°10'	8°01'
ÜBERES STADTMOOS	MOW	UQ2017	7141	48°53'	12°32'	ÜBERFELD	AN	NV9626	7027	48°59'	10°19'
ÜBERES STEINCHES	FRST	NA2578	5622	50°21'	9°21'	ÜBERFELD	AN	MT3070	8414	47°35'	8°04'
ÜBERES STUTZTAL	MILL	MU6076	7416	48°32'	8°28'	ÜBERFELD	AN	MT4869	8415	47°34'	8°19'
ÜBERES TAL	MOW	MU9296	7219	48°43'	8°53'	ÜBERFELD	AN	MV3906	7115	48°48'	8°10'
ÜBERES TAL	VAL	NA4838	6024	49°54'	9°40'	ÜBERFELD	AN	MV3013	7114	48°52'	8°03'
ÜBERES TAL	VAL	MV9131	6919	49°02'	8°53'	ÜBERFELD	AN	MV3706	7114	48°48'	8°08'
ÜBERES TAL	VAL	MU7480	7417	48°34'	8°39'	ÜBERFELD	AN	MV7373	6517	49°24'	8°38'
ÜBERES TAL	MOW	NV2898	6322	49°38'	9°23'	ÜBERFELD	AN	MV5576	6516	49°26'	8°23'
ÜBERES TAL	VAL	PV9952	6836	49°11'	11°44'	ÜBERFELD	AN	MV6782	6517	49°29'	8°32'
ÜBERES TAL	VAL	NU2190	7321	48°40'	9°17'	ÜBERFELD	AN	MV7378	6517	49°27'	8°38'
ÜBERES TAL	VAL	MV9715	7119	48°53'	8°58'	ÜBERFELD	AN	MV7178	6517	49°27'	8°36'
ÜBERES TAL	VAL	MT4677	8315	47°39'	8°17'	ÜBERFELD	AN	MV6978	6517	49°27'	8°34'
ÜBERES TAL	AN	MU2145	7713	48°15'	7°56'	ÜBERFELD	AN	MV7275	6517	49°26'	8°37'
ÜBERES TALBÄCHLEIN	OTCH	MT5573	8316	47°36'	8°24'	ÜBERFELD	AN	MAT161	5717	50°12'	8°35'
ÜBERES THAL	AN	PT0749	8628	47°23'	10°25'	ÜBERFELD	POPL	L88758	4910	51°04'	7°23'
ÜBERES TRAT	MRSH	PT5180	8332	47°39'	11°01'	ÜBERFELD	AN	MV6310	6216	48°50'	8°30'
ÜBERES TREUBER FORSTHAUS	BLDG	MA7039	5917	50°00'	8°35'	ÜBERFELD	AN	MV5508	6216	48°49'	8°23'
ÜBERES WAIDACH	VAL	NV2573	6522	49°24'	9°20'	ÜBERFELD	AN	MU1682	7413	48°35'	7°52'
ÜBERES-HA	FRST	UQ9009	7147	48°49'	13°30'	ÜBERFELD	AN	MU2076	7413	48°32'	7°55'
ÜBERES-HÄRTLE	AN	MU9902	8119	47°52'	8°59'	ÜBERFELD	AN	MU3178	7414	48°33'	8°04'
ÜBERES-HOLZ	FRST	NA5113	6224	49°46'	9°43'	ÜBERFELD	AN	MV7355	6717	49°15'	8°38'
ÜBERESCH	AN	MU9806	8019	47°54'	8°58'	ÜBERFELD	AN	MV6052	6716	49°13'	8°27'
ÜBERESCH	AN	NT0784	8220	47°43'	9°05'	ÜBERFELD	AN	MA5046	5915	50°04'	8°18'
ÜBERESCH	AN	NT3691	8222	47°46'	9°29'	ÜBERFELD	POPL	NB4911	5324	50°39'	9°41'
ÜBERESCH	POPL	L86002	5408	50°33'	7°01'	ÜBERFELD	AN	MT5878	8316	47°39'	8°26'
ÜBERESCH	MOW	NB1205	5321	50°36'	9°10'	ÜBERFELD	AN	MU1571	7513	48°29'	7°51'
ÜBERESCHACH	POPL	MU6028	7816	48°06'	8°28'	ÜBERFELD	AN	MU0848	7712	48°17'	7°46'
ÜBERESCHACH	POPL	NT4586	8223	47°44'	9°36'	ÜBERFELD	AN	MU0944	7712	48°15'	7°46'
ÜBERESCHBACH	POPL	MA7562	5717	50°13'	8°39'	ÜBERFELD	AN	MA7253	5817	50°08'	8°37'
ÜBERESCHBACH	POPL	L87346	5009	50°57'	7°11'	ÜBERFELD	AN	PU3745	7731	48°15'	10°51'
ÜBERESCHBACHER HOHEMARK	FRST	MA6667	5717	50°15'	8°31'	ÜBERFELD	AN	PU3644	7731	48°14'	10°50'
ÜBERESCHBACHER WALD	FRST	MA7365	5717	50°14'	8°37'	ÜBERFELD	AN	PU3444	7730	48°14'	10°48'
ÜBERESCHLACH	POPL	UP2947	7742	48°15'	12°42'	ÜBERFELD	AN	PU3541	7730	48°12'	10°49'
ÜBERESCHKEN	AN	L08126	3409	52°34'	7°14'	ÜBERFELD	AN	PU3441	7730	48°12'	10°48'
ÜBERESCHLACH	FARM	UP3267	7542	48°26'	12°44'	ÜBERFELD-GR.	DTCH	PU5513	8032	47°57'	11°05'
ÜBERESDAR	FARM	MC6365	3916	52°02'	8°28'	ÜBERFELDGRABEN	POPL	L88071	4809	51°11'	7°17'
ÜBERESSENACH	FARM	UP7173	7445	48°30'	13°15'	ÜBERFELDGRABEN	POPL	PV1777	6529	49°26'	10°37'
ÜBERESSENDORF	POPL	NU5815	8024	47°59'	9°47'	ÜBERFELDGRABEN	POPL	PV0069	6628	49°22'	10°23'
ÜBERESSFELD	POPL	PA0969	5729	50°16'	10°32'	ÜBERFELDHOFF	DTCH	MT3873	8315	47°36'	8°11'
ÜBERESSLINGEN	POPL	NU2498	7221	48°44'	9°20'	ÜBERFELDHOFF	FARM	MT0866	8412	47°32'	7°47'
ÜBERESTRAT	FRST	UQ2053	6741	49°12'	12°32'	ÜBERFELDHOFF	FARM	LC1023	4303	51°37'	6°15'
ÜBERESSZLINGEN	POPL	NU2497	7222	48°43'	9°20'	ÜBERFELDHOFF	ROAD	MV7068	6617	49°22'	8°35'
ÜBEREUHIGHEIM	POPL	NV4084	6423	49°30'	9°33'	ÜBERFELDHOFF	ROAD	MV6053	6716	49°14'	8°27'
ÜBEREUERHEIM	POPL	NA9739	5928	50°00'	10°21'	ÜBERFELDHOFF	POPL	LA4015	6206	49°46'	6°47'
ÜBEREULENBACH	POPL	QV1804	7237	48°45'	11°58'	ÜBERFELDHOFF	POPL	LA8968	5710	50°15'	7°26'
ÜBEREULENTAL	FARM	PU9695	7336	48°41'	11°40'	ÜBERFELDHOFF	POPL	PA6021	6133	49°49'	11°13'
ÜBERFAHLENBACH	POPL	MU4616	8015	48°00'	8°17'	ÜBERFELDHOFF	STRM	LA9068	5710	50°15'	7°28'
ÜBERFAHLEIM	POPL	NB8464	7526	48°25'	10°08'	ÜBERFELDHOFF	POPL	LV3163	6706	49°18'	6°40'
ÜBERFAHRENBERG	POPL	UR1005	6340	49°40'	12°22'	ÜBERFELDHOFF	FRST	NV0582	6520	49°29'	9°04'
ÜBERFALKEN	POPL	MU4939	7715	48°12'	8°19'	ÜBERFELDHOFF	POPL	KA8626	6102	49°51'	6°01'
ÜBERFALL	FARM	MU4037	7815	48°11'	8°11'	ÜBERFELDHOFF	MILL	PV5263	6632	49°18'	11°05'
ÜBERFARRACH	FARM	TP8423	7938	48°01'	12°06'	ÜBERFELDHOFF	FARM	UP1736	7841	48°09'	12°32'
ÜBERFECKING	POPL	OV1617	7137	48°52'	11°57'	ÜBERFELDHOFF	POPL	NA8697	5427	50°31'	10°13'
ÜBERFEILN	FARM	UP7073	7445	48°30'	13°14'	ÜBERFELDHOFF	MRSH	PT6169	8432	47°33'	11°08'
ÜBERFELD	AN	MU0302	8112	47°52'	7°42'	ÜBERFELDHOFF	POPL	TP9776	7439	48°30'	12°15'
ÜBERFELD	FARM	PV9168	6635	49°20'	11°38'	ÜBERFELDHOFF	POPL	PU0990	7328	48°39'	10°29'
ÜBERFELD	AN	MU0506	8012	47°54'	7°44'	ÜBERFELDHOFF	FRST	PU5118	7932	48°00'	11°01'
ÜBERFELD	AN	MU0414	8012	47°58'	7°43'	ÜBERFELDHOFF	POPL	NV6034	6924	49°03'	9°49'
ÜBERFELD	AN	MV4618	7015	48°55'	8°16'	ÜBERFELDHOFF	POPL	NV6034	6925	49°03'	9°49'
ÜBERFELD	AN	MV5319	7016	48°55'	8°22'	ÜBERFELDHOFF	ROAD	NV5834	6924	49°03'	9°47'
ÜBERFELD	AN	NV0621	7020	48°56'	9°05'	ÜBERFELDHOFF	POPL	NV3633	6922	49°03'	9°29'
ÜBERFELD	AN	NV4579	6523	49°28'	9°37'	ÜBERFELDHOFF	FARM	MU4851	7615	48°19'	8°18'
ÜBERFELD	AN	NV0570	6620	49°23'	9°04'	ÜBERFELDHOFF	POPL	NT3084	8222	47°42'	9°24'
ÜBERFELD	AN	NV1471	6621	49°23'	9°11'	ÜBERFELDHOFF	POPL	MA2567	5713	50°15'	7°57'
ÜBERFELD	AN	MU1332	7813	48°08'	7°50'	ÜBERFELDHOFF	AN	MU8480	7418	48°34'	7°47'
ÜBERFELD	AN	MV6883	6417	49°30'	8°34'	ÜBERFELDHOFF	POPL	MU7818	7918	48°01'	7°43'
ÜBERFELD	AN	MA6424	6117	49°52'	8°30'	ÜBERFELDHOFF	POPL	NT8489	8238	47°43'	12°07'
ÜBERFELD	AN	MA7825	6118	49°53'	8°41'	ÜBERFELDHOFF	POPL	MV8084	6418	49°30'	8°43'
ÜBERFELD	AN	NU5634	7824	48°09'	9°45'	ÜBERFELDHOFF	POPL	MA3904	6314	49°41'	8°09'
ÜBERFELD	FRST	NU2958	7622	48°22'	9°23'	ÜBERFELDHOFF	POPL	UP1443	7741	48°13'	12°30'
ÜBERFELD	AN	MU0858	7612	48°22'	7°46'	ÜBERFELDHOFF	MOW	QU0447	7736	48°15'	11°45'
ÜBERFELD	AN	MU1057	7612	48°22'	7°47'	ÜBERFELDHOFF	POPL	UQ2040	6941	49°05'	12°32'

NAME	DESIGNATION	GRID REF.	SHEET NO.	LAT.	LONG.	NAME	DESIGNATION	GRID REF.	SHEET NO.	LAT.	LONG.
UBERFORST	FRST	PU5211	8032	47°56'	11°02'	UBERGOSSEZELL	POPL	UQ2543	6841	49°07'	12°36'
UBERFORST	FRST	MT1570	8413	47°35'	7°52'	UBERGÖTZENHOF	FARM	NB5103	5424	50°35'	9°43'
UBERFORST	FRST	PU6898	7233	48°43'	11°17'	UBERGRAFENDORF	POPL	UP4483	7443	48°35'	12°51'
UBERFÖRSTER SCHN.	ROAD	MA8530	6018	49°55'	8°47'	UBERGRÄFENTHAL	POPL	PA8342	5935	50°00'	11°33'
UBERFÜRSTER-SCHN.	ROAD	MA9345	5919	50°03'	8°54'	UBERGRÄFINAU	POPL	PT5259	8532	47°28'	11°01'
UBERFORSTHUB	FARM	UP1236	7840	48°09'	12°28'	UBERGRAINET	POPL	VQ0206	7148	48°48'	13°40'
UBERFORSTMEISTER SCHN.	ROAD	NA0037	6020	49°59'	9°00'	UBERGRÄSENSEE	POPL	UP4763	7543	48°24'	12°56'
UBERFORSTMEISTERS SCHN.	ROAD	MA8631	6018	49°56'	8°49'	UBERGRÄSHEIM	POPL	PU6592	7333	48°39'	11°14'
UBERFORSTMEISTERS SCHN.	ROAD	MA9937	6019	49°59'	8°59'	UBERGRASHOF	FARM	P88547	7734	48°15'	11°29'
UBERFRANKENOHE	POPL	PA9610	6236	49°43'	11°43'	UBERGRASSLFING	POPL	UQ0011	7139	48°49'	12°16'
UBERFRAUENAU	POPL	U07728	7045	49°00'	13°19'	UBERGRENZEBACH	POPL	NB2141	5021	50°55'	9°18'
UBERFRAUENWALD	POPL	VP0093	7347	48°41'	13°38'	UBERGREUT	POPL	NU7007	8025	47°55'	9°56'
UBERFREUNDORF	POPL	U03619	7042	48°54'	12°46'	UBERGRÜEN	AN	MT5279	8316	47°40'	8°22'
UBERFRIESEN	POPL	PA4623	6132	49°50'	11°02'	UBERGRÜEN	POPL	PT9287	8235	47°42'	11°34'
UBERFROHNREUT	POPL	U05616	7144	48°53'	13°02'	UBERGRÜES	FRST	TR9838	6039	49°58'	12°11'
UBERFROHNSTETTEN	POPL	U05609	7144	48°49'	13°02'	UBERGRÜESGRÄHEN	POPL	UQ7102	7245	48°45'	13°14'
UBERFRUSCHHAM	FARM	TP8772	7538	48°28'	12°07'	UBERGRÜESHEIM	POPL	NV1457	6721	49°16'	9°11'
UBERFRÜTHWILÉN	POPL	NT0478	8320	47°39'	9°03'	UBERGRÜESHEIMER BERG	FRST	NV1357	6721	49°16'	9°11'
UBERFRÜHRUCH	POPL	NU7838	7826	48°11'	10°03'	UBERGRÜINO /KL.GRÜNDE/	FRST	MU4284	7315	48°36'	8°13'
UBERFRÜLLBACH	POPL	PA4688	5732	50°15'	11°03'	UBERGRÖBEN	FARM	UP8033	7840	48°07'	12°25'
UBERFRÜLLBRUCH	FRST	MV6232	6916	49°02'	8°29'	UBERGRÜMBACH	POPL	MV6936	6917	49°05'	8°35'
UBERFRÜBERG	POPL	PV4081	6531	49°28'	10°56'	UBERGRÖNINGEN	POPL	NB6616	7125	48°54'	9°54'
UBERG	HILL	NC5266	3924	52°02'	9°46'	UBERGRUB	POPL	UQ3434	6942	49°02'	12°44'
UBERG	POPL	NC8590	3727	52°15'	10°15'	UBERGRUB	FARM	UP2536	7841	48°09'	12°39'
UBERG	FARM	MC2528	4213	51°42'	7°55'	UBERGRUB	FARM	UP0070	7539	48°27'	12°17'
UBERG	HILL	NE7091	1926	54°04'	10°04'	UBERGRUB	FARM	UV5214	7143	53°21'	12°47'
UBERGAICHING	FARM	UP5164	7543	48°25'	12°59'	UBERGRUB	FARM	TP9376	7439	48°30'	12°12'
UBERGAILBACH	POPL	LV7042	6809	49°07'	7°13'	UBERGRUBE	AN	NV3878	6523	49°27'	9°31'
UBERGAILINGEN	POPL	MT8281	8318	47°41'	8°46'	UBERGRUBEN	POPL	NB6504	5425	50°35'	9°55'
UBERGALLHOF	FARM	U00410	7140	48°49'	12°20'	UBERGRUBENBACH	AN	NB0312	5320	50°40'	9°02'
UBERGALLING	FARM	UN2298	8141	47°49'	12°37'	UBERGRUBER	FARM	UP6062	7644	48°24'	13°07'
UBERGAMMENRIED	POPL	PU1814	8029	47°58'	10°35'	UBERGRÜN	MOW	MU1017	7912	48°00'	7°47'
UBERGANGKOFEN	POPL	TP9274	7539	48°29'	12°11'	UBERGRÜN	FARM	UP6869	7545	48°28'	13°13'
UBERGARCHING	POPL	UP1933	7841	48°07'	12°34'	UBERGRÜNBAACH	FARM	QV1907	7237	48°47'	11°59'
UBERGARSCHAGEN	POPL	L87874	4709	51°12'	7°15'	UBERGRÜNBERG	FARM	NT9390	8227	47°45'	10°14'
UBERGARTENHOF	POPL	NA1337	6021	49°59'	9°11'	UBERGRÜNBERG	POPL	UQ8638	6946	49°05'	13°26'
UBERGARTZEM	POPL	L83712	5306	50°38'	6°41'	UBERGRUNO	MOW	NV0782	6520	49°29'	9°06'
UBERGASS	FARM	MU1304	8113	47°53'	7°50'	UBERGRUNO	FARM	UP2436	7841	48°09'	12°38'
UBERGAUL	POPL	L89261	4910	51°05'	7°28'	UBERGRUNO	MOW	NB1617	5221	50°42'	9°14'
UBERGAULING	FARM	UP1060	7640	48°22'	12°26'	UBERGRÜNDEMICH	FARM	L87846	5009	50°57'	7°16'
UBERGEBENSACH	FARM	TP9155	7639	48°19'	12°11'	UBERGRÜNDEIN	AN	MU9696	7219	48°43'	8°57'
UBERGEIBSACH	POPL	MT2378	8313	47°39'	7°58'	UBERGRUNDHOF	FARM	MU3722	7914	48°03'	8°09'
UBERGEICKLER	POPL	LA0539	6003	49°58'	6°17'	UBERGRÜNE	POPL	MB0890	4612	51°21'	7°41'
UBERGEIDERN	EST	L88696	4510	51°24'	7°22'	UBERGRÜNENWALD	FARM	L88275	4709	51°13'	7°19'
UBERGEFÄLLBÄCHLE	STRM	MU3430	7814	48°07'	8°07'	UBERGRÜNENWALD	FARM	L87974	4709	51°12'	7°16'
UBERGEHEG	FRST	PA0560	5828	50°11'	10°28'	UBERGRUPPENBACH	POPL	NV2139	6821	49°06'	9°17'
UBERGEHRENBURG	POPL	NT3289	8222	47°45'	9°26'	UBERGRUPPENHOF	FARM	NU5697	7224	48°43'	9°46'
UBERGEICH	POPL	L81632	5104	50°49'	6°23'	UBERGRUSBERG	FARM	UP2151	7741	48°17'	12°35'
UBERGEIERSBERG	FARM	PU7464	7534	48°24'	11°21'	UBERGUSCHALDT	POPL	UQ4044	6842	49°08'	12°49'
UBERGEIN	MT	LA7774	5609	50°18'	7°16'	UBERGUSCHWANT	POPL	UQ3442	6842	49°06'	12°49'
UBERGEIS	POPL	N84139	5023	50°54'	9°35'	UBERGUSCHWEND	POPL	UN2292	8241	47°45'	12°37'
UBERGEISENFELDEN	POPL	UP3915	8043	47°58'	12°50'	UBERGUSHOF	FARM	LC2835	4205	51°44'	6°31'
UBERGEISSRÜCKENHOF	VAL	NT9162	8427	47°30'	10°13'	UBERGUSTETTEN	POPL	UP4742	7743	48°13'	12°56'
UBERGLÄCHENWANGTUBEL	GRGE	NT8059	8526	47°29'	10°04'	UBERGUOE	POPL	NB5057	4924	51°04'	9°43'
UBERGEORGSWERDER	POPL	NE6929	2426	53°30'	10°02'	UBERGÜNZKOFEN	POPL	UP1985	7441	48°35'	12°32'
UBERGER GUTSFORST	FRST	NC8692	3727	52°16'	10°16'	UBERGÜNZL	FARM	UP2236	7841	48°09'	12°37'
UBERGERICHT	FARM	MD4104	3614	52°23'	8°08'	UBERGUT	EST	PD4275	2932	53°00'	11°07'
UBERGERMARINGEN	POPL	PU2509	8030	47°55'	10°40'	UBERGUT	AN	MU3204	8114	47°53'	8°05'
UBERGERN	POPL	UN4980	8343	47°39'	12°59'	UBERGUTENAU	FARM	MA1573	5612	50°18'	7°49'
UBERGERN	AN	NT9143	8627	47°20'	10°12'	UBERHAAG	POPL	UQ3733	6942	49°02'	12°46'
UBERGERSTEL	AN	MV4418	7015	48°55'	8°14'	UBERHAAG	FRST	NA2200	6321	49°39'	9°18'
UBERGERSTENSTROOTHOCK	POPL	L09626	3410	52°34'	7°28'	UBERHAAG	FARM	UP5478	7444	48°32'	13°01'
UBERGFADRING	FARM	UP6480	7445	48°33'	13°10'	UBERHAAN	POPL	L86375	4708	51°13'	7°02'
UBERGFADERING	FARM	UP6480	7444	48°33'	13°10'	UBERHAARBACH	FARM	TP9869	7539	48°26'	12°16'
UBERGLIESS	POPL	MU4135	7815	48°10'	8°13'	UBERHAAROBACH	ROAD	MA9832	6014	49°56'	8°58'
UBERGLIESSBACH	STRM	MU4236	7815	48°10'	8°13'	UBERHAARDT	FRST	MV4465	6615	49°20'	8°14'
UBERGLIESEN	FARM	NT9471	8427	47°35'	10°15'	UBERHAARLAND	FARM	UP3078	7442	48°32'	12°42'
UBERGLIESSHOF	FARM	MU4236	7815	48°10'	8°13'	UBERHACH	FARM	LC8626	4310	51°40'	7°21'
UBERGLIMPERN	POPL	NV0356	6720	49°15'	9°02'	UBERHACHING	FARM	UP4042	7743	48°13'	12°51'
UBERGLINSBACH	POPL	NV4968	6624	49°22'	9°40'	UBERHACK	HILL	NA2178	5621	50°21'	9°18'
UBERGLIPF	POPL	MU1203	8112	47°52'	7°49'	UBERHADERMARK	POPL	UP3433	7842	48°08'	12°46'
UBERGLABACH	POPL	KA9418	6202	49°47'	6°08'	UBERHAFENKANAL	CNAL	NE6733	2426	53°32'	10°01'
UBERGLADBACH	POPL	MA2949	5914	50°05'	8°01'	UBERHAFING	POPL	UP2619	7942	48°00'	12°40'
UBERGLADBACHER WALD	FRST	MA2748	5913	50°05'	7°59'	UBERHAG	FRST	NV1993	6421	49°35'	9°16'
UBERGLÄNZBERG	HILL	PA5150	5932	50°05'	11°07'	UBERHAG	FRST	NV1890	6421	49°34'	9°15'
UBERGLASSCHLEIFE	MILL	UQ5313	7144	48°51'	13°00'	UBERHAG	FRST	MB8001	5418	50°34'	8°43'
UBERGLAUHEIM	POPL	PU1689	7329	48°39'	10°34'	UBERHÄGE	FARM	NV5801	7224	48°46'	9°47'
UBERGLEICHEN	POPL	NV3842	6823	49°08'	9°31'	UBERHÄGE	FARM	MC2692	3713	52°16'	7°55'
UBERGLOCK	FRST	MU7679	7418	48°34'	8°40'	UBERHAGEN	POPL	L87962	4809	51°06'	7°16'
UBERGLOTTERTAL	POPL	MU2521	7914	48°02'	7°55'	UBERHAGEN	FRST	MC9613	4419	51°34'	8°56'
UBERGLOTTERTAL	POPL	MU2322	7913	48°03'	7°58'	UBERHAGEN	FRST	T09023	7038	48°55'	12°08'
UBERGMÄIN	FARM	UP2164	7541	48°24'	12°35'	UBERHAGENAUHOLZ	FARM	NT4193	8223	47°47'	9°33'
UBERGOLDING	POPL	TP8676	7438	48°30'	12°06'	UBERHAGENBACH	FARM	MU8012	8018	47°58'	8°44'
UBERGOLZABERG	POPL	QU1286	7437	48°35'	11°53'	UBERHAGNEN	FRST	MT8012	8018	47°58'	8°44'
						UBERHAHN	HILL	MB2301	5413	50°33'	7°55'

NAME	DESIGNATION	GRID REF.	SHEET NO.	LAT.	LONG.	NAME	DESIGNATION	GRID REF.	SHEET NO.	LAT.	LONG.
OBERRHAID	POPL	PA3032	6030	49°56'	10°49'	UBERHAUGSTETT	POPL	MU7689	7318	48°39'	8°40'
OBERRHAID	FARM	UP3379	7442	48°32'	12°44'	UBERHAUN	POPL	NB5130	5124	50°49'	9°43'
OBERRHAID	POPL	NT6591	8225	47°46'	9°52'	UBERHAUS	FARM	UP1718	8041	47°59'	12°33'
OBERRHAID	POPL	UQ3247	6842	49°09'	12°42'	UBERHAUS	AN	MU5724	7916	48°04'	8°25'
OBERRHAID	POPL	MA0996	5412	50°30'	7°43'	UBERHAUS	POPL	UP8781	7446	48°34'	13°28'
OBERRHAID	POPL	QA0056	5836	50°07'	11°48'	UBERHAUS	FARM	UN4287	8243	47°43'	12°53'
OBERRHAIDCHEN	FRST	LA9951	5811	50°06'	7°35'	UBERHAUS	FARM	LC8840	4110	51°48'	7°23'
OBERRHAIDELBACH	POPL	PV7080	6534	49°27'	11°21'	UBERHAUS	BLDG	NT0584	8220	47°43'	9°04'
OBERRHAIDERBERG	POPL	UQ6347	6844	49°10'	13°07'	UBERHAUS	POPL	LB7641	5009	50°54'	7°14'
OBERRHAIDMÜHLE	MILL	PV6406	7233	48°47'	11°14'	UBERHAUS	FARM	NT1299	8121	47°51'	9°10'
OBERRHAIDNOLTING	POPL	PU9876	7436	48°30'	11°41'	UBERHAUS	FARM	NT1298	8121	47°50'	9°10'
OBERRHALB-GEROLODSGRÜN	POPL	PA8478	5635	50°19'	11°35'	UBERHAUS	POPL	UP3572	7542	48°29'	12°46'
OBERRHALOE	AN	MT2370	8413	47°35'	7°59'	UBERHAUSBACH	POPL	TP265	7539	48°24'	12°11'
OBERRHALDE	FRST	MT2872	8414	47°36'	8°02'	UBERHAUSEN	POPL	NU4898	7223	48°44'	9°39'
OBERRHALDEN	FARM	PT1163	8428	47°31'	10°28'	UBERHAUSEN	AN	MV8704	7218	48°47'	8°49'
OBERRHALDEN	FARM	MU5250	7616	48°18'	8°21'	UBERHAUSEN	POPL	M05687	2816	53°08'	8°20'
OBERRHALDEN	FARM	NT5987	8224	47°44'	9°47'	UBERHAUSEN	POPL	PU3960	7631	48°23'	10°53'
OBERRHALDEN	FARM	NT6984	8225	47°42'	9°55'	UBERHAUSEN	POPL	NU8953	7627	48°19'	10°12'
OBERRHALDESEN	FARM	NC3001	4522	51°28'	9°26'	UBERHAUSEN	POPL	MU9659	7619	48°23'	8°57'
OBERRHALLAU	POPL	MT6083	8216	47°42'	8°28'	UBERHAUSEN	POPL	NU1863	7521	48°25'	9°14'
OBERRHALLAUERBERG	AN	MT6085	8216	47°43'	8°28'	UBERHAUSEN	POPL	LC4905	4506	51°28'	6°50'
OBERRHALLING	FARM	UP2809	8042	47°55'	12°42'	UBERHAUSEN	POPL	NU8008	8026	47°55'	10°04'
OBERRHALLRITZER-A.	BLOG	NT8657	8526	47°28'	10°08'	UBERHAUSEN	FARM	PU4813	8031	47°57'	10°59'
OBERRHALMEN	MT	LA8917	6210	49°48'	7°28'	UBERHAUSEN	POPL	LC4911	4406	51°32'	6°49'
OBERRHAM	FARM	ME3326	2513	53°29'	7°59'	UBERHAUSEN	POPL	LC5207	4407	51°30'	6°52'
OBERRHAM	POPL	UP9175	7447	48°11'	13°31'	UBERHAUSEN	POPL	NV6788	6425	49°32'	9°56'
OBERRHAM	FARM	UP6378	7444	48°32'	13°08'	UBERHAUSEN	POPL	PT5993	8232	47°46'	11°07'
OBERRHAM	POPL	UP4967	7543	48°26'	12°58'	UBERHAUSEN	FARM	UN2892	8242	47°45'	12°42'
OBERRHAM	FARM	UP6565	7545	48°25'	13°11'	UBERHAUSEN	POPL	LC5204	4507	51°28'	6°52'
OBERRHAM	POPL	UP5456	7644	48°20'	13°02'	UBERHAUSEN	POPL	LV9263	6611	49°19'	7°31'
OBERRHAM	POPL	UP3356	7642	48°20'	12°45'	UBERHAUSEN	FARM	UP1734	7841	48°08'	12°32'
OBERRHAMBACH	POPL	PV2142	6830	49°07'	10°40'	UBERHAUSEN	AN	MU9923	7919	48°04'	8°59'
OBERRHAMBACH	POPL	MV3665	6614	49°20'	8°07'	UBERHAUSEN	EST	MU9922	7919	48°03'	8°59'
OBERRHAMBACH	POPL	LA6705	6309	49°41'	7°10'	UBERHAUSEN	POPL	MA1016	6212	49°47'	7°45'
OBERRHAMBACH	POPL	LA6705	6308	49°41'	7°10'	UBERHAUSEN	POPL	UP2784	7441	48°35'	12°39'
OBERRHAMBACHER GEM.WALD	FRST	LA6506	6308	49°41'	7°08'	UBERHAUSEN	POPL	MV3039	6814	49°06'	8°02'
OBERRHAMBERG	FARM	TP9906	8139	47°52'	12°19'	UBERHAUSEN	POPL	MV3138	6914	49°05'	8°04'
OBERRHAMBERG	FARM	UP2867	7542	48°26'	12°40'	UBERHAUSEN	POPL	M89019	5219	50°43'	8°52'
OBERRHAMMELWARDEN	POPL	ME6502	2716	53°16'	8°29'	UBERHAUSEN	POPL	LB7753	4909	51°01'	7°15'
OBERRHAMMER	MILL	UQ3192	6441	49°33'	12°40'	UBERHAUSEN	POPL	LB7146	5009	50°57'	7°10'
OBERRHAMMER	MILL	LA9989	5511	50°27'	7°35'	UBERHAUSEN	FARM	MB1541	5012	50°55'	7°47'
OBERRHAMMER WH5.	BLDG	PA8061	5835	50°10'	11°31'	UBERHAUSEN	POPL	MA2689	5513	50°27'	7°58'
OBERRHANDENZHOFER M.	MILL	PU6654	7633	48°19'	11°14'	UBERHAUSEN	POPL	LB8736	5110	50°52'	7°23'
OBERRHANS EKÖPFLE-A.	BLOG	NT8356	8526	47°27'	10°06'	UBERHAUSEN	POPL	LA2098	5404	50°30'	6°28'
OBERRHARD	AN	MU5302	8116	47°52'	8°22'	UBERHAUSEN	POPL	LA8818	6110	49°48'	7°26'
OBERRHARDT	FRST	LV1788	6404	49°11'	6°28'	UBERHAUSEN	POPL	PU5598	7232	48°43'	11°07'
OBERRHARDT	FRST	MT7694	8218	47°48'	8°41'	UBERHAUSEN	POPL	MV6256	6716	49°15'	8°29'
OBERRHARDT	FRST	MT7694	8118	47°48'	8°41'	UBERHAUSEN	POPL	MU8839	7719	48°12'	8°50'
OBERRHARLACHEN	POPL	NT2381	8321	47°41'	9°19'	UBERHAUSEN	POPL	PUR267	7534	48°26'	11°28'
OBERRHARM	FARM	T09643	6839	49°06'	12°12'	UBERHAUSEN	POPL	MU0442	7712	48°13'	7°43'
OBERRHARMERSBACH	POPL	MU3558	7614	48°22'	8°07'	UBERHAUSEN	POPL	ME7151	2217	53°42'	8°34'
OBERRHARMERSBACH	POPL	MU3761	7514	48°24'	8°09'	UBERHAUSEN	POPL	KA9560	5802	50°09'	6°08'
OBERRHARPRECHTS	POPL	NT7484	8225	47°42'	9°59'	UBERHAUSEN	POPL	MA1808	6213	49°44'	7°52'
OBERRHARRER	FARM	UP1533	7841	48°07'	12°31'	UBERHAUSEN A.D.APPEL	FRST	LA8821	6110	49°50'	7°26'
OBERRHART	HILL	NV9083	6527	49°30'	10°14'	UBERHAUSENER GEM.WALD	FARM	UP1080	7440	48°33'	12°25'
OBERRHART	POPL	UP7088	7345	48°38'	13°14'	UBERHAUSER	POPL	NC4273	3823	52°06'	9°37'
OBERRHART	AN	MU8508	8018	47°55'	8°48'	UBERHAUSER	POPL	MT0990	8212	47°45'	7°47'
OBERRHART	AN	NU4934	7824	48°09'	9°40'	UBERHAUSER	POPL	NT6776	8325	47°38'	9°53'
OBERRHART	FARM	TP4435	7839	48°08'	12°14'	UBERHAUSER	POPL	NT7174	8325	47°37'	9°56'
OBERRHART	AN	MU6353	7617	48°20'	8°30'	UBERHAUSER FELSEN	MT	LA8817	6110	49°48'	7°26'
OBERRHARTBERG	EST	UQ2825	7041	48°57'	12°39'	UBERHAUSER WEG	ROAD	NA1224	6121	49°52'	9°10'
OBERRHARTHAUSEN	POPL	UO1413	7140	48°50'	12°28'	UBERHAUSERHOF	FARM	MA3668	5714	50°16'	8°06'
OBERRHARTHOF	FARM	UQ2223	7041	48°56'	12°34'	UBERHAUSERMÜHLE	MILL	LV4367	6607	49°20'	6°50'
OBERRHARZER HOLZWOLL-FBR	MILL	NC8938	4227	51°47'	10°17'	UBERHAUSHOF	FARM	UP7280	7445	48°34'	13°16'
OBERRHASLACH	POPL	NU7566	7526	48°27'	10°01'	UBERHAUSLEITEN	FARM	UP2158	7641	48°21'	12°35'
OBERRHASBACH	POPL	LB8248	5009	50°58'	7°19'	UBERHAUSMEHRING	POPL	TP8849	7738	48°15'	12°08'
OBERRHASELBACH	FARM	UP8090	7346	48°39'	13°22'	UBERHAUSNER LOCH	FRST	MA1608	6213	49°43'	7°50'
OBERRHASELBACH	POPL	TP9570	7539	48°27'	12°14'	UBERHAUSSTR.	ROAD	MU5626	7916	48°05'	8°25'
OBERRHASELER-M	MILL	N86553	4925	51°01'	9°56'	UBERHAUSSTR.	ROAD	MU5724	7916	48°04'	8°25'
OBERRHASLACH	FARM	PU6161	7633	48°23'	11°11'	UBERHAUSZING	FARM	UP3349	7742	48°16'	12°45'
OBERRHASLACH	POPL	PU0007	8028	47°54'	10°20'	UBERHAVERBECK	POPL	NO6188	2825	53°08'	9°55'
OBERRHASLACH	POPL	T08845	6838	49°07'	12°05'	UBERHAVERBECKER HOLZ	FRST	NO6388	2825	53°08'	9°56'
OBERRHASLACH	POPL	NU6210	8025	47°56'	9°50'	UBERHE BACH	POPL	PV0869	6628	49°22'	10°29'
OBERRHASLACH	FRST	NU1348	7721	48°17'	9°11'	UBERHEBBINGHAUSEN	POPL	LB7865	4809	51°07'	7°16'
OBERRHASLACH	POPL	NU2200	8121	47°51'	9°17'	UBERHEBBORN	POPL	LB6852	4908	51°00'	7°07'
OBERRHASLACH	FARM	UP4509	8043	47°55'	12°56'	UBERHECK	FRST	MA2392	5513	50°28'	7°55'
OBERRHASLING	FARM	UP4548	7743	48°16'	12°55'	UBERHECK	HILL	MA2396	5413	50°31'	7°55'
OBERRHASLING	POPL	OU1602	8137	47°50'	11°53'	UBERHECKE	FRST	LA8122	6110	49°50'	7°21'
OBERRHASPEL	AN	NA0607	6220	49°43'	9°05'	UBERHEES	POPL	M02543	5013	50°56'	7°56'
UBERHATTERT	POPL	MB1313	5312	50°40'	7°46'	UBERHEESTEN	POPL	MC9945	4119	51°51'	8°59'
OBERRHATZENWEIER	POPL	MU3492	7314	48°41'	8°06'	UBERHEGENAU	POPL	PV0070	6628	49°22'	10°23'
OBERRHAU	FRST	MT4886	8215	47°43'	8°19'	UBERHEGGERS	FARM	NT9687	8227	47°44'	10°17'
OBERRHAU	FRST	NU7879	7426	48°34'	10°04'	UBERHEHNEN	FARM	NT5793	8224	47°47'	9°46'
OBERRHAUENSTEIN	FARM	PA7716	6234	49°46'	11°28'	UBERHEICHELHEIM	AN	MA1812	6213	49°45'	7°52'

NAME	DESIGNATION	GRID REF.	SHEET NO.	LAT.	LONG.	NAME	DESIGNATION	GRID REF.	SHEET NO.	LAT.	LONG.
ÖBERHEID	POPL	L84972	4807	51°11'	6°50'	ÖBERHOF	FARM	NT6087	8224	47°44'	9°48'
ÖBERHEIDE	FARM	M08911	3519	52°27'	8°50'	ÖBERHOF	POPL	PT0283	8328	47°41'	10°22'
ÖBERHEIDE	AN	LA5025	6107	49°51'	6°55'	ÖBERHOF	FARM	KB9417	5302	50°40'	6°05'
ÖBERHEIDE	AN	MC5195	3615	52°18'	8°17'	ÖBERHOF	FARM	NT2181	8321	47°41'	9°17'
ÖBERHEIDE	AN	MD6200	3616	52°21'	8°26'	ÖBERHOF	AN	NT3478	8322	47°39'	9°27'
ÖBERHEIDE	FARM	LB8047	5009	50°58'	7°17'	ÖBERHOF	EST	NT4578	8323	47°39'	9°36'
ÖBERHEIDE	POPL	LC5402	4507	51°27'	6°54'	ÖBERHOF	FARM	MT9172	8319	47°36'	8°53'
ÖBERHEIDE	FRST	MC5194	3715	52°18'	8°17'	ÖBERHOF	POPL	MT5973	8316	47°36'	8°27'
ÖBERHEIDE	FRST	LA8542	5910	50°01'	7°24'	ÖBERHOF	EST	NB8882	4725	51°17'	9°58'
ÖBERHEIMBACH	POPL	NV3641	6823	49°07'	9°29'	ÖBERHOF	FARM	NT1694	8121	47°48'	9°13'
ÖBERHEIMBACH	POPL	NV3641	6822	49°07'	9°29'	ÖBERHOF	FARM	NA6591	5525	50°28'	9°55'
ÖBERHEINRIET	POPL	NV2338	6921	49°06'	9°19'	ÖBERHOF	EST	NT0498	8120	47°50'	9°03'
ÖBERHEISE	POPL	ME8116	2618	53°24'	8°43'	ÖBERHOF	FARM	NT0396	8120	47°49'	9°02'
ÖBERHEISE	POPL	ME8117	2518	53°24'	8°43'	ÖBERHOF	FARM	NE6581	2026	53°58'	9°59'
ÖBERHEISING	POPL	T09630	7039	48°59'	12°13'	ÖBERHOF	FARM	Q02050	7737	48°16'	11°58'
ÖBERHEITLER	FARM	NT2489	8221	47°45'	9°19'	ÖBERHOF	POND	T09869	6639	49°20'	12°13'
ÖBERHEITZING	FARM	UP4849	7743	48°17'	12°57'	ÖBERHOF	FARM	N87121	5226	50°44'	10°01'
ÖBERHEHLER	FARM	NT5686	8224	47°43'	9°45'	ÖBERHOFEN	FARM	QT2099	8137	47°48'	11°56'
ÖBERHELOEN	AN	MT4999	8115	47°50'	8°19'	ÖBERHOFEN	POPL	U04123	7043	48°56'	12°50'
ÖBERHELOENBERG	POPL	TP9269	7539	48°26'	12°11'	ÖBERHOFEN	POPL	U04336	6943	49°03'	12°51'
ÖBERHELOENSTEIN	POPL	UP0446	7740	48°14'	12°22'	ÖBERHOFEN	POPL	U00331	6936	49°00'	11°47'
ÖBERHELMAU	FARM	PT3089	8230	47°44'	10°44'	ÖBERHOFEN	POPL	NV3945	6823	49°09'	9°32'
ÖBERHENHART	FARM	UP6053	7644	48°19'	13°07'	ÖBERHOFEN	POPL	NU6031	7824	48°08'	9°49'
ÖBERHENSCHENBERG	FARM	MT1384	8213	47°42'	7°50'	ÖBERHOFEN	POPL	UP1651	7741	48°17'	12°31'
ÖBERHEPSCHINGEN	POPL	MT1589	8213	47°45'	7°52'	ÖBERHOFEN	RUIN	MV8330	6918	49°01'	8°46'
ÖBERHERKENHOFEN	POPL	PV4852	6732	49°12'	11°02'	ÖBERHOFEN	FRST	MT5389	8216	47°45'	8°22'
ÖBERHEROLDBACH	POPL	PA4306	6331	49°41'	10°59'	ÖBERHOFEN	POPL	MC7491	3717	52°16'	8°37'
ÖBERHERRLINGEN	POPL	NU6564	7525	48°25'	9°53'	ÖBERHOFEN	POPL	PV9529	7036	48°59'	11°40'
ÖBERHERRNSEE	POND	PA3712	6231	49°45'	10°54'	ÖBERHOFEN	POPL	MV2741	6814	49°07'	8°00'
ÖBERHERSDORF	POPL	LA2261	5805	50°10'	6°31'	ÖBERHOFEN	POPL	MT3467	8414	47°33'	8°07'
ÖBERHERSPER	FARM	LB6392	4608	51°22'	7°02'	ÖBERHOFEN	AN	MT5069	8416	47°34'	8°20'
ÖBERHEUBAT	BLDG	NT9155	8527	47°26'	10°13'	ÖBERHOFEN	FARM	NT8088	8226	47°44'	10°04'
ÖBERHEUMÜERN	POPL	PV3524	7031	48°57'	10°50'	ÖBERHOFEN	POPL	NT8794	8227	47°48'	10°10'
ÖBERHEUTAL	POPL	NU3858	7623	48°22'	9°31'	ÖBERHOFEN	POPL	NT4587	8223	47°44'	9°36'
ÖBERHIEBL	FARM	UP6453	7645	48°19'	13°10'	ÖBERHOFEN	FARM	NT9582	8327	47°41'	10°16'
ÖBERHILBERSHEIM	POPL	MA3028	6014	49°54'	8°02'	ÖBERHOFEN	POPL	NT8794	8226	47°48'	10°10'
ÖBERHILBERSHEIMER WEG	AN	MA3128	6014	49°54'	8°02'	ÖBERHOFEN	POPL	NT8779	8326	47°39'	10°10'
ÖBERHILGEN	FARM	UP1321	7940	48°01'	12°29'	ÖBERHOFEN	POPL	U04843	6843	49°07'	12°55'
ÖBERHILLING	POPL	UP0765	7540	48°24'	12°23'	ÖBERHOFEN	POPL	NT1474	8321	47°37'	9°11'
ÖBERHINKOFEN	POPL	TU9026	7038	48°57'	12°08'	ÖBERHOFEN	FARM	TP9676	7439	48°30'	12°14'
ÖBERHINZING	POPL	U00286	7436	48°36'	11°44'	ÖBERHOFER	BLDG	OT1780	8337	47°38'	11°53'
ÖBERHIRSCHBERG	POPL	U05020	7043	48°55'	12°57'	ÖBERHOFER KAPF	HILL	NT4578	8323	47°39'	9°36'
ÖBERHITZLING	POPL	UP5761	7644	48°23'	13°04'	ÖBERHOFERHUT	FRST	U01991	6441	49°33'	12°30'
ÖBERHOCHST.-B.	STRM	UP1604	8141	47°52'	12°32'	ÖBERHOFKIRCHEN	POPL	TP8354	7638	48°18'	12°04'
ÖBERHOCHSTADT	STRM	MA6759	5817	50°11'	8°32'	ÖBERHOFKP.	CHCH	MT9597	8119	47°50'	8°56'
ÖBERHOCHSTÄDTER HARUT	FRST	MV4251	6715	49°12'	8°12'	ÖBERHÖFT	POPL	UP3070	7542	48°28'	12°42'
ÖBERHOCHSTÄTT	POPL	UP1605	8141	47°52'	12°32'	ÖBERHÖGE	POPL	NT3294	8122	47°48'	9°26'
ÖBERHOCHTATT	POPL	PV4933	6932	49°02'	11°02'	ÖBERHÖGER	FARM	QT0995	8236	47°46'	11°47'
ÖBERHOCHTAL	VAL	QV0114	7136	48°51'	11°44'	ÖBERHÖGL	POPL	UN4296	8143	47°48'	12°53'
ÖBERHODE	POPL	ND5246	3224	52°46'	9°46'	ÖBERHÖL	HILL	NA5910	6224	49°44'	9°44'
ÖBERHODER MEUWEG	ROAD	ND4844	3224	52°48'	9°43'	ÖBERHÖHE	MT	MA9825	6119	49°53'	8°58'
ÖBERHOF	POPL	NT6095	8124	47°48'	9°48'	ÖBERHÖHE	HILL	MA6578	5617	50°21'	8°31'
ÖBERHOF	FARM	MU2410	8013	47°56'	7°59'	ÖBERHÖHE-B.	MT	MU8234	7818	48°09'	8°46'
ÖBERHOF	FARM	TQ9646	6839	49°08'	12°12'	ÖBERHÖHENBERG	FARM	UP0437	7840	48°09'	12°22'
ÖBERHOF	FARM	NV3404	7222	48°47'	9°28'	ÖBERHÖHENBERG	POPL	PA0946	5929	50°05'	10°31'
ÖBERHOF	POPL	NU2698	7222	48°44'	9°21'	ÖBERHÖHENREID	FARM	TQ9841	6939	49°05'	12°14'
ÖBERHOF	FARM	QT1096	8236	47°47'	11°48'	ÖBERHÖHENROITH /GALGENMANN/	POPL	UP9497	7247	48°43'	13°34'
ÖBERHOF	POPL	PT7895	8234	47°47'	11°23'	ÖBERHÖHENSTETTEN	FARM	UP3002	8142	47°51'	12°44'
ÖBERHOF	FARM	PT9293	8235	47°46'	11°34'	ÖBERHÖHENWALD	MT	MA0471	5711	50°17'	7°39'
ÖBERHOF	AN	PT0142	8628	47°19'	10°20'	ÖBERHÖHLENBACH	FARM	NV6721	7025	48°56'	9°55'
ÖBERHOF	POPL	MV8461	6618	49°18'	8°47'	ÖBERHÖHNLEINBACH	FARM	NT0677	8320	47°39'	9°05'
ÖBERHOF	POPL	NV5055	6724	49°15'	9°41'	ÖBERHÖHNWILEN	FARM	UR0005	6339	49°40'	12°14'
ÖBERHOF	POPL	QT0784	8336	47°41'	11°46'	ÖBERHOLL	POPL	L89260	4910	51°05'	7°28'
ÖBERHOF	EST	NB7089	4626	51°21'	10°01'	ÖBERHOLL	FARM	L88362	4909	51°06'	7°20'
ÖBERHOF	FARM	UP0452	7740	48°17'	12°22'	ÖBERHOLLER	FRST	MV4533	6915	49°03'	8°15'
ÖBERHOF	FARM	UP4950	7743	48°17'	12°58'	ÖBERHOLLER	FARM	UN4289	8243	49°44'	12°53'
ÖBERHOF	POPL	U00077	6536	49°25'	11°46'	ÖBERHOLLTHAL	FARM	UP1032	7840	48°07'	12°27'
ÖBERHOF	FARM	LB8078	4709	51°14'	7°17'	ÖBERHOLSTEN	POPL	MC5390	3715	52°15'	8°19'
ÖBERHOF	FARM	PT3189	8230	47°44'	10°45'	ÖBERHOLSTEN	POPL	MC5490	3716	52°15'	8°20'
ÖBERHOF	BLDG	PT0349	8628	47°23'	10°22'	ÖBERHOLSTERHEIDE	POPL	MC5391	3715	52°16'	8°19'
ÖBERHOF	POPL	UP6555	7645	48°20'	13°11'	ÖBERHOLTHAUSEN	FARM	L88382	4709	51°17'	7°19'
ÖBERHOF	FARM	UP2537	7841	48°10'	12°39'	ÖBERHOLZ	FRST	UP2004	8141	47°52'	12°35'
ÖBERHOF	AN	NU1218	7920	48°01'	9°10'	ÖBERHOLZ	FRST	TP8213	8038	47°56'	12°05'
ÖBERHOF	POPL	TQ8659	6738	49°15'	12°04'	ÖBERHOLZ	FRST	UP0618	8040	47°59'	12°24'
ÖBERHOF	POPL	U02430	6941	49°00'	12°35'	ÖBERHOLZ	FRST	PV8812	7135	48°50'	11°34'
ÖBERHOF	FARM	UP4872	7543	48°29'	12°56'	ÖBERHOLZ	FRST	PV8812	7135	48°50'	11°34'
ÖBERHOF	FARM	UP0573	7540	48°29'	12°22'	ÖBERHOLZ	FRST	UQ5807	7144	48°48'	13°04'
ÖBERHOF	POPL	MU7160	7617	48°23'	8°37'	ÖBERHOLZ	FRST	PV4314	7131	48°52'	10°57'
ÖBERHOF	POPL	U02043	6841	49°07'	12°32'	ÖBERHOLZ	FRST	U09102	7247	48°46'	13°31'
ÖBERHOF	POPL	MT2770	8414	47°35'	8°02'	ÖBERHOLZ	FRST	UP9695	7247	48°42'	13°35'
ÖBERHOF	FARM	MT7069	8417	47°34'	8°36'	ÖBERHOLZ	FRST	MU7738	7818	48°12'	8°41'
ÖBERHOF	FARM	NT5469	8424	47°34'	9°43'	ÖBERHOLZ	FRST	MU9528	7819	48°06'	8°56'
ÖBERHOF	FARM	NT1688	8221	47°45'	9°13'	ÖBERHOLZ	AN	MU8814	8012	47°58'	7°46'
ÖBERHOF	FARM	NT2383	8221	47°42'	9°14'	ÖBERHOLZ	FRST	OU1422	7937	48°01'	11°52'

NAME	DESIGNATION	GRID REF.	SHEET NO.	LAT.	LONG.	NAME	DESIGNATION	GRID REF.	SHEET NO.	LAT.	LONG.
OVERHOLZ	AN	MA3936	6014	49°58'	8°09'	OVERHOLZ	FRST	NU4390	7323	48°40'	9°35'
OVERHOLZ	FRST	NU4896	7223	48°43'	9°39'	OVERHOLZ	FRST	NU4089	7323	48°39'	9°32'
OVERHOLZ	FRST	NU4996	7224	48°43'	9°40'	OVERHOLZ	FRST	NU5093	7324	48°41'	9°46'
OVERHOLZ	FRST	NT7563	8426	47°31'	10°00'	OVERHOLZ	AN	MU6665	7517	48°26'	8°32'
OVERHOLZ	FRST	OT0696	8236	47°47'	11°45'	OVERHOLZ	FRST	NC1724	4321	51°40'	9°15'
OVERHOLZ	FRST	PV9489	6436	49°31'	11°41'	OVERHOLZ	FRST	NAB539	5925	50°00'	9°55'
OVERHOLZ	FRST	NA9439	6027	50°00'	10°19'	OVERHOLZ	FRST	M81708	5313	50°37'	7°50'
OVERHOLZ	FRST	MU8299	7218	48°45'	8°46'	OVERHOLZ	FRST	PU6171	7533	48°28'	11°11'
OVERHOLZ	FRST	PV7395	6434	49°35'	11°23'	OVERHOLZ	FRST	MT3977	8515	47°39'	8°11'
OVERHOLZ	FRST	PV9434	6935	49°02'	11°39'	OVERHOLZ	FRST	MT6180	8316	47°40'	8°29'
OVERHOLZ	FRST	VP0291	7348/49	48°40'	13°40'	OVERHOLZ	FRST	MT5976	8316	47°38'	8°27'
OVERHOLZ	FRST	UP9694	7347	48°41'	13°35'	OVERHOLZ	FRST	NA9341	5927	50°01'	10°18'
OVERHOLZ	FRST	T09911	7139	48°49'	12°16'	OVERHOLZ	FRST	NU3705	8122	47°54'	9°29'
OVERHOLZ	FRST	MU5113	8016	47°58'	8°20'	OVERHOLZ	FRST	MTB798	8119	47°50'	8°50'
OVERHOLZ	FRST	MU7636	7818	48°11'	8°41'	OVERHOLZ	FRST	MT7698	8118	47°50'	8°41'
OVERHOLZ	FRST	NU4007	8023	47°55'	9°32'	OVERHOLZ	FRST	MU9803	8119	47°53'	8°58'
OVERHOLZ	FRST	NU6114	8024	47°59'	9°49'	OVERHOLZ	FARM	UP0383	7439	48°34'	12°20'
OVERHOLZ	FRST	NU5410	8024	47°56'	9°43'	OVERHOLZ	AN	MA4170	5715	50°17'	8°10'
OVERHOLZ	AN	NU0211	8020	47°57'	9°02'	OVERHOLZ	FRST	MA4267	5715	50°15'	8°11'
OVERHOLZ	SCRIB	MTB799	8118	47°51'	8°50'	OVERHOLZ	AN	MA3361	5714	50°12'	8°04'
OVERHOLZ	FRST	MU4901	8115	47°52'	8°19'	OVERHOLZ	AN	LA4854	5807	50°07'	6°52'
OVERHOLZ	FRST	NU3130	7822	48°07'	9°25'	OVERHOLZ /KLANG/	FARM	UP0384	7439	48°35'	12°20'
OVERHOLZ	FRST	NU4034	7823	48°09'	9°32'	OVERHOLZEN	POPL	U01312	7140	48°50'	12°27'
OVERHOLZ	FRST	NU7137	7825	48°11'	9°58'	OVERHOLZEN	FARM	UP4507	8043	47°54'	12°56'
OVERHOLZ	FRST	UP1726	7941	48°04'	12°32'	OVERHOLZER B.	STRM	M80046	5011	50°57'	7°35'
OVERHOLZ	FRST	NU8160	7626	48°23'	10°05'	OVERHOLZGR.	DTCH	MV5525	7016	48°59'	8°23'
OVERHOLZ	FRST	UP0563	7640	48°23'	12°22'	OVERHOLZGÜNZ	POPL	NU9319	7927	48°01'	10°15'
OVERHOLZ	FRST	MU8650	7618	48°18'	8°49'	OVERHOLZHAUSELN	FARM	QU0576	7436	48°30'	11°47'
OVERHOLZ	FRST	NU8858	7627	48°22'	10°11'	OVERHOLZHAUSEN	POPL	UP2346	7741	48°15'	12°37'
OVERHOLZ	FRST	PU3052	7630	48°18'	10°45'	OVERHOLZHAUSEN	POPL	MB9251	4919	51°01'	8°53'
OVERHOLZ	AN	MU8290	7318	48°40'	8°46'	OVERHOLZHAUSEN	FARM	UP1384	7440	48°35'	12°28'
OVERHOLZ	FRST	NA6030	6025	49°55'	9°50'	OVERHOLZHEIM	POPL	NU6845	7725	48°15'	9°55'
OVERHOLZ	FRST	NV7974	6526	49°25'	10°05'	OVERHOLZLE	FRST	MU7900	8118	47°51'	8°43'
OVERHOLZ	FRST	TP7918	8038	47°59'	12°02'	OVERHOLZLE	FRST	NV2784	6422	49°30'	9°22'
OVERHOLZ	FRST	PV3795	6431	49°35'	10°54'	OVERHOLZLE	AN	MT3080	8314	47°40'	8°04'
OVERHOLZ	FRST	NV5392	6424	49°35'	9°44'	OVERHOLZLÖSCH	AN	NU3129	7822	48°07'	9°25'
OVERHOLZ	FRST	NC7108	4426	51°31'	10°01'	OVERHOLZLÖSCH	AN	NU3129	7822	48°07'	9°25'
OVERHOLZ	FARM	TP8540	7838	48°11'	12°07'	OVERHOLZLÖSCH	AN	NU3129	7822	48°07'	9°25'
OVERHOLZ	AN	NU5646	7724	48°16'	9°45'	OVERHOLZLÖSCH	AN	NU3129	7822	48°07'	9°25'
OVERHOLZ	FRST	MU6716	7917	48°00'	8°34'	OVERHOLZLÖSCH	AN	NU3129	7822	48°07'	9°25'
OVERHOLZ	FRST	NV3208	7122	48°49'	9°26'	OVERHOLZLÖSCH	AN	NU3129	7822	48°07'	9°25'
OVERHOLZ	FRST	NV6846	6825	49°10'	9°56'	OVERHOLZLÖSCH	AN	NU3129	7822	48°07'	9°25'
OVERHOLZ	FRST	MA3695	5414	50°30'	8°06'	OVERHOLZLÖSCH	AN	NU3129	7822	48°07'	9°25'
OVERHOLZ	FRST	OV1532	6937	49°00'	11°56'	OVERHOLZLÖSCH	AN	NU3129	7822	48°07'	9°25'
OVERHOLZ	FARM	QV1531	6937	49°00'	11°56'	OVERHOLZLÖSCH	AN	NU3129	7822	48°07'	9°25'
OVERHOLZ	AN	NU4218	7923	48°01'	9°34'	OVERHOLZLÖSCH	AN	NU3129	7822	48°07'	9°25'
OVERHOLZ	FRST	NU2526	7922	48°05'	9°20'	OVERHOLZLÖSCH	AN	NU3129	7822	48°07'	9°25'
OVERHOLZ	FRST	NU0417	7920	48°00'	9°03'	OVERHOLZLÖSCH	AN	NU3129	7822	48°07'	9°25'
OVERHOLZ	FRST	MT5292	8216	47°47'	8°22'	OVERHOLZLÖSCH	AN	NU3129	7822	48°07'	9°25'
OVERHOLZ	FRST	MT7493	8217	47°47'	8°39'	OVERHOLZLÖSCH	AN	NU3129	7822	48°07'	9°25'
OVERHOLZ	FRST	MT4788	8215	47°45'	8°17'	OVERHOLZLÖSCH	AN	NU3129	7822	48°07'	9°25'
OVERHOLZ	FRST	PV1525	7029	48°58'	10°34'	OVERHOLZLÖSCH	AN	NU3129	7822	48°07'	9°25'
OVERHOLZ	FRST	PV7029	7034	48°59'	11°19'	OVERHOLZLÖSCH	AN	NU3129	7822	48°07'	9°25'
OVERHOLZ	FRST	UP6483	7444	48°35'	13°10'	OVERHOLZLÖSCH	AN	NU3129	7822	48°07'	9°25'
OVERHOLZ	FRST	UP6484	7445	48°36'	13°10'	OVERHOLZLÖSCH	AN	NU3129	7822	48°07'	9°25'
OVERHOLZ	FRST	NV7253	6725	49°13'	9°59'	OVERHOLZLÖSCH	AN	NU3129	7822	48°07'	9°25'
OVERHOLZ	FRST	UP1686	7441	48°36'	12°30'	OVERHOLZLÖSCH	AN	NU3129	7822	48°07'	9°25'
OVERHOLZ	FRST	MA9728	6019	49°54'	8°58'	OVERHOLZLÖSCH	AN	NU3129	7822	48°07'	9°25'
OVERHOLZ	FRST	MT3170	8414	47°35'	8°05'	OVERHOLZLÖSCH	AN	NU3129	7822	48°07'	9°25'
OVERHOLZ	AN	MT6367	8417	47°33'	8°31'	OVERHOLZLÖSCH	AN	NU3129	7822	48°07'	9°25'
OVERHOLZ	FRST	MT7590	8218	47°46'	8°40'	OVERHOLZLÖSCH	AN	NU3129	7822	48°07'	9°25'
OVERHOLZ	AN	MT7984	8218	47°42'	8°43'	OVERHOLZLÖSCH	AN	NU3129	7822	48°07'	9°25'
OVERHOLZ	FRST	MT9992	8219	47°47'	8°59'	OVERHOLZLÖSCH	AN	NU3129	7822	48°07'	9°25'
OVERHOLZ	FRST	MT9690	8219	47°46'	8°57'	OVERHOLZLÖSCH	AN	NU3129	7822	48°07'	9°25'
OVERHOLZ	FRST	MT8785	8219	47°43'	8°50'	OVERHOLZLÖSCH	AN	NU3129	7822	48°07'	9°25'
OVERHOLZ	FRST	NT4090	8223	47°46'	9°42'	OVERHOLZLÖSCH	AN	NU3129	7822	48°07'	9°25'
OVERHOLZ	FRST	NT2990	8222	47°46'	9°23'	OVERHOLZLÖSCH	AN	NU3129	7822	48°07'	9°25'
OVERHOLZ	FRST	NT2983	8222	47°42'	9°23'	OVERHOLZLÖSCH	AN	NU3129	7822	48°07'	9°25'
OVERHOLZ	FARM	NT5990	8224	47°46'	9°47'	OVERHOLZLÖSCH	AN	NU3129	7822	48°07'	9°25'
OVERHOLZ	FRST	NT6084	8224	47°42'	9°48'	OVERHOLZLÖSCH	AN	NU3129	7822	48°07'	9°25'
OVERHOLZ	FRST	MU8272	7418	48°30'	8°46'	OVERHOLZLÖSCH	AN	NU3129	7822	48°07'	9°25'
OVERHOLZ	FRST	PU8376	7434	48°31'	11°29'	OVERHOLZLÖSCH	AN	NU3129	7822	48°07'	9°25'
OVERHOLZ	AN	MU8478	7418	48°33'	8°47'	OVERHOLZLÖSCH	AN	NU3129	7822	48°07'	9°25'
OVERHOLZ	FRST	OV0556	6736	49°13'	11°49'	OVERHOLZLÖSCH	AN	NU3129	7822	48°07'	9°25'
OVERHOLZ	FRST	PA0456	5828	50°09'	10°28'	OVERHOLZLÖSCH	AN	NU3129	7822	48°07'	9°25'
OVERHOLZ	FARM	NT5773	8324	47°36'	9°46'	OVERHOLZLÖSCH	AN	NU3129	7822	48°07'	9°25'
OVERHOLZ	POPL	LB7053	4908	51°01'	7°09'	OVERHOLZLÖSCH	AN	NU3129	7822	48°07'	9°25'
OVERHOLZ	FRST	MT9575	8319	47°38'	8°56'	OVERHOLZLÖSCH	AN	NU3129	7822	48°07'	9°25'
OVERHOLZ	FRST	MA9397	5419	50°31'	8°54'	OVERHOLZLÖSCH	AN	NU3129	7822	48°07'	9°25'
OVERHOLZ	FRST	MAB890	5519	50°28'	8°50'	OVERHOLZLÖSCH	AN	NU3129	7822	48°07'	9°25'
OVERHOLZ	AN	N81832	5121	50°50'	9°16'	OVERHOLZLÖSCH	AN	NU3129	7822	48°07'	9°25'
OVERHOLZ	FRST	NU3608	8022	47°54'	9°29'	OVERHOLZLÖSCH	AN	NU3129	7822	48°07'	9°25'
OVERHOLZ	POPL	NU3705	8022	47°54'	9°29'	OVERHOLZLÖSCH	AN	NU3129	7822	48°07'	9°25'
OVERHOLZ	AN	MA9472	5619	50°18'	8°55'	OVERHOLZLÖSCH	AN	NU3129	7822	48°07'	9°25'

NAME	DESIGNATION	GRID REF.	SHEET NO.	LAT.	LONG.	NAME	DESIGNATION	GRID REF.	SHEET NO.	LAT.	LONG.
ÜBERHUTENWALD	FRST	U09112	7147	48°51'	13°31'	ÜBERKIRCH	FARM	PT2270	8429	47°34'	10°37'
ÜBERHÄCHER SÄGE	MILL	MT3189	8214	47°45'	8°05'	ÜBERKIRCH	POPL	M03275	7414	48°31'	8°05'
ÜBERIBENTAL	POPL	MU2917	7914	48°00'	8°03'	ÜBERKIRCHBERG	POPL	N07552	7626	48°19'	10°01'
ÜBERIBENTALER ALLMEND	FRST	MU3220	7914	48°02'	8°05'	ÜBERKIRCHEN	POPL	LV7487	6409	49°31'	7°16'
ÜBERIFLINGEN	POPL	MU6763	7517	48°25'	8°33'	ÜBERKIRCHEN	POPL	M85667	4816	51°09'	8°22'
ÜBERIGLBACH	POPL	UP6581	7445	48°34'	13°10'	ÜBERKIRCHERHAMMER	MILL	M85508	4816	51°10'	8°24'
ÜBERILLERGRIES	FRST	N08308	8026	47°55'	10°07'	ÜBERKIRCHWALD	FRST	MU8154	7618	48°20'	8°44'
ÜBERILP	FARM	L85688	4607	51°19'	6°56'	ÜBERKIRKEL	AN	MA3331	6014	49°56'	8°04'
ÜBERILZMÜHLE	MILL	UP8504	7346	48°36'	13°26'	ÜBERKIRN	POPL	LA8327	6110	49°53'	7°22'
ÜBERINGELBACH	POPL	M80815	5312	50°41'	7°42'	ÜBERKIRNACH	POPL	MU4827	7915	48°06'	8°18'
ÜBERINGELHEIM	POPL	MA3235	6014	49°58'	8°03'	ÜBERKIRNECK	POPL	NV5103	7224	48°47'	9°41'
ÜBERINZLINGEN	POPL	MT0271	8412	47°35'	7°42'	ÜBERKIRSACH	FARM	L86954	4908	51°01'	7°08'
ÜBERIRADING	FARM	T08328	7038	48°58'	12°02'	ÜBERKLAGEBACH	BLOG	LB9978	4711	51°15'	7°33'
ÜBERIRSHAM	POPL	UP7777	7446	48°32'	13°20'	ÜBERKLAUSEN	POPL	PV8693	6435	49°34'	11°34'
ÜBERISLING	POPL	T08829	7038	48°59'	12°06'	ÜBERKLEEBURG	FARM	LA3213	6206	49°45'	6°40'
ÜBERISNYBERG	POPL	NT7480	8325	47°40'	9°59'	ÜBERKLEEN	POPL	MA7090	5517	50°28'	8°35'
ÜBERISPEI	FARM	M81489	4612	51°21'	7°46'	ÜBERKLEINICH	POPL	LAT127	6109	49°53'	7°12'
ÜBERISSIGHEIM	POPL	MA9660	5819	50°11'	8°56'	ÜBERKLEINICHER WALD	FRST	LAT7425	6109	49°52'	7°15'
ÜBERJACKING	FARM	UP8386	7346	48°37'	13°25'	ÜBERKLENKENDORF	POPL	NE0518	2520	53°25'	9°05'
ÜBERJÄGER'S MARTER	SHR	PA4128	6131	49°53'	10°58'	ÜBERKLEVEEZ	POPL	NF9801	1829	54°09'	10°30'
ÜBERJÄGERHAUS	BLOG	NU1420	7921	48°02'	9°11'	ÜBERKLEING	FRST	PO7468	7534	48°26'	11°21'
ÜBERJÄGERHOF	BLOG	MU0874	7412	48°31'	7°45'	ÜBERKLIJNGEN	FARM	PV0529	6928	49°00'	10°26'
ÜBERJÄGERMEISTERSCHLAG	FRST	PA4028	6131	49°53'	10°57'	ÜBERKLÖCKEN	POPL	NT4288	8223	47°45'	9°34'
ÜBERJÄGERMEISTERS TEICH	POND	MA7922	6118	49°51'	8°43'	ÜBERKNAUSEN	RUIN	NV7630	6926	49°01'	10°02'
ÜBERJÄGERMEISTERS SCHN.	ROAD	MV6396	6316	49°37'	8°29'	ÜBERKNÖRINGEN	POPL	PU0365	7528	48°26'	10°23'
ÜBERJÄGERMSTR-B.	STRM	PU9338	7835	48°10'	11°36'	ÜBERKÖHL	FARM	UP2949	7742	48°16'	12°42'
ÜBERJÄGERWEIHER	POND	L86934	5108	50°51'	7°08'	ÜBERKÖHLITZ	POPL	T09492	6438	49°33'	12°09'
ÜBERJEFINGEN	POPL	MU8885	7319	48°37'	8°50'	ÜBERKÖCHEN	POPL	NV8104	7226	48°47'	10°06'
ÜBERJESINGEN	POPL	MU8785	7318	48°37'	8°49'	ÜBERKOUACH	POPL	PA7451	5934	50°05'	11°26'
ÜBERJETTENBERG	POPL	UN3482	8342	47°40'	12°47'	ÜBERKOGEL	FARM	UP8188	7346	48°38'	13°23'
ÜBERJETTINGEN	POPL	MU8380	7418	48°34'	8°46'	ÜBERKOGEL	POPL	UQ3329	7042	48°59'	12°43'
ÜBERJOCH	POPL	PT0563	8428	47°31'	10°23'	ÜBERKÖGL	POPL	NE1454	2221	53°44'	9°13'
ÜBERJULLENBECK	POPL	MC6672	3817	52°06'	8°30'	ÜBERKÖHLEN	MOW	NA2599	5422	50°32'	9°21'
ÜBERJOSBACH	POPL	MA5258	5816	50°10'	8°20'	ÜBERKÖHLFURTH	POPL	L86872	4808	51°11'	7°07'
ÜBERJOSBACH	BLOG	MA5357	5816	50°10'	8°20'	ÜBERKOLBENHOF	FARM	NV7410	7126	48°50'	10°01'
ÜBERJOSJA	POPL	N83825	5223	50°46'	9°32'	ÜBERKOLBING	FARM	UP0760	7640	48°22'	12°23'
ÜBERJUCKWEG	FARM	LC9855	4011	51°56'	7°31'	ÜBERKOLLBACH /BUDERHOF/	POPL	MU7699	7218	48°45'	8°40'
ÜBERJULBACH	POPL	UP4746	7743	48°15'	12°56'	ÜBERKOLLWANGEN	POPL	MU7291	7317	48°40'	8°37'
ÜBERKÄGER	POPL	U04521	7043	48°55'	12°53'	ÜBERKÖLN	FARM	TN8779	8339	47°38'	12°10'
ÜBERKÄIL	POPL	LA3345	5906	50°02'	6°40'	ÜBERKONHOF	POPL	U00677	6539	49°25'	12°19'
ÜBERKÄILSTADT	AN	NV4980	6524	49°28'	9°41'	ÜBERKÖNIGSHOFEN	FARM	PV1144	6829	49°08'	10°31'
ÜBERKÄINING	FARM	UP8388	7346	48°38'	13°25'	ÜBERKONNERSREUTH	POPL	PA8633	6035	49°55'	11°35'
ÜBERKÄISER	FARM	UP2237	7841	48°10'	12°37'	ÜBERKONROE	FARM	N82624	5222	50°46'	9°22'
ÜBERKALTBACH	POPL	NA4784	5524	50°24'	9°40'	ÜBERKOPF	MT	LA0928	6104	49°52'	6°20'
ÜBERKALTENHOF	FARM	L88496	4610	51°24'	7°20'	ÜBERKOPPEL	FARM	NF5966	1225	54°44'	9°55'
ÜBERKALTENHOF	POPL	U05656	6744	49°14'	13°01'	ÜBERKORB	FARM	TP9455	7639	48°19'	12°13'
ÜBERKAMBACH	POPL	MU2448	7713	48°17'	7°59'	ÜBERKÖST	POPL	PA2616	6230	49°47'	10°45'
ÜBERKAMMERLHOF /KAMMERERS SUMMERECKE/	FARM	MU04542	7715	48°14'	8°16'	ÜBERKÖTTERN	POPL	NT9983	8227	47°42'	10°19'
ÜBERKAMMLACH	POPL	PU0522	7928	48°03'	10°25'	ÜBERKRAUSENBACH /HEPPE/	BLOG	LA2420	6122	49°50'	9°20'
ÜBERKANDELBACH	POPL	UV5013	7143	53°21'	12°45'	ÜBERKRREUTH	POPL	U01855	6741	49°13'	12°30'
ÜBERKANDELDEICH	ROAD	MV4033	6915	49°03'	8°11'	ÜBERKREUT	AN	U00113	7139	48°50'	12°17'
ÜBERKANETSBERG	POPL	U04621	7043	48°55'	12°54'	ÜBERKREUT	FARM	PU7987	7334	48°37'	11°26'
ÜBERKAR	GRGE	PT5555	8532	47°26'	11°04'	ÜBERKREUZBERG	POPL	U07817	7146	48°54'	13°20'
ÜBERKÄSBACH	POPL	L87153	4909	51°01'	7°10'	ÜBERKRIEGER	FARM	UP2438	7841	48°10'	12°38'
ÜBERKASHOF	POPL	U09212	7147	48°51'	13°32'	ÜBERKRONE	POPL	LC8201	4509	51°27'	7°18'
ÜBERKASSEL	POPL	L84377	4706	51°13'	6°45'	ÜBERKRUMBACH	POPL	PV7391	6434	49°33'	11°23'
ÜBERKASSEL	POPL	L87019	5209	50°42'	7°10'	ÜBERKRUMMEN	FRST	MT3496	8114	47°49'	8°07'
ÜBERKASTENHOLZ	POPL	L84609	5307	50°37'	6°49'	ÜBERKÜBBUCH	FARM	TP9877	7439	48°31'	12°16'
ÜBERKASTENHOLZ	POPL	L84609	5306	50°37'	6°49'	ÜBERKÜHLE	FARM	L85595	4607	51°23'	6°55'
ÜBERKASTL	POPL	UP2741	7742	48°12'	12°40'	ÜBERKÜMMERING	POPL	UP5590	7347	48°39'	13°34'
ÜBERKASTL	POPL	UP2640	7841	48°11'	12°40'	ÜBERKÜMPEL	EST	LB7923	5209	50°45'	7°17'
ÜBERKASTL	POPL	UP2640	7842	48°11'	12°40'	ÜBERKUNOWALO	FRST	LA4046	5906	50°03'	6°46'
ÜBERKASTNER	FARM	UN3489	8242	47°44'	12°47'	ÜBERKUNREUTH	POPL	UP0649	5939	50°04'	12°17'
ÜBERKATZ	POPL	N88606	5327	50°36'	10°13'	ÜBERKUNZENBACH	POPL	MV7986	6418	49°32'	8°43'
ÜBERKATZBACH	POPL	UQ0380	6539	49°26'	12°17'	ÜBERKÜPS	POPL	PA4645	5932	50°02'	11°02'
ÜBERKATZENHOF	POPL	UP8890	7346	48°39'	13°29'	ÜBERKURNACH	FARM	NT8987	8227	47°44'	10°11'
ÜBERKATZENSTEIG	POPL	MU3827	7915	48°06'	8°10'	ÜBERKUTTERAU	POPL	MT3587	8214	47°44'	8°08'
ÜBERKAUFUNGEN	POPL	N84481	4723	51°17'	9°38'	ÜBERLAACH	FARM	LB7289	4608	51°20'	7°10'
ÜBERKEHLEN	FARM	PT2688	8230	47°44'	10°41'	ÜBERLACHE	AN	MV6195	6316	49°36'	8°28'
ÜBERKEIL	FARM	PA8243	5935	50°01'	11°32'	ÜBERLACHEN	FARM	NT2988	8222	47°45'	9°23'
ÜBERKEILENTHAL	POPL	UQ0063	6738	49°17'	11°45'	ÜBERLACHER GEWANN	AN	MV6195	6316	49°36'	8°28'
ÜBERKELLER	BLOG	PU4474	7431	48°30'	10°57'	ÜBERLACHERGEWANN	ROAD	MV6195	6316	49°36'	8°28'
ÜBERKEMPING	FARM	LC3635	4205	51°44'	6°37'	ÜBERLACH	BLOG	NT7358	8525	47°28'	9°58'
ÜBERKENADING	POPL	UP2479	7441	48°32'	12°37'	ÜBERLAHM	BLOG	MA4283	5615	50°24'	8°11'
ÜBERKENELS	FARM	PT0078	8328	47°39'	10°20'	ÜBERLAHNER-A.	BLOG	UN4464	8443	49°31'	12°56'
ÜBERKESEL	FRST	LAT558	5809	50°10'	7°15'	ÜBERLAHNSTEIN	POPL	MA0172	5711	50°17'	7°37'
ÜBERKESSACH	POPL	NV3568	6622	49°22'	9°29'	ÜBERLAHNSTEIN	POPL	MA0173	5611	50°18'	7°37'
ÜBERKESSACHER TEICH	AN	NV3567	6622	49°21'	9°29'	ÜBERLAHNSTEINER WALD	FRST	MA1071	5712	50°17'	7°44'
ÜBERKESSLBACH	FARM	MU4218	7915	48°01'	8°13'	ÜBERLAHNSTEINER STAUTWALD	FRST	MA1270	5712	50°16'	7°46'
ÜBERKESSLBERG	POPL	PV5931	6933	49°01'	11°10'	ÜBERLAHNSTEINER STAUTWALD	FRST	MA0372	5711	50°17'	7°38'
ÜBERKEITENDORF	FARM	UP4069	7542	48°27'	12°42'	ÜBERLAHNSTEINER WALD	FRST	MA0672	5712	50°18'	7°41'
ÜBERKIESELICH	FRST	N84910	5324	50°38'	9°41'	ÜBERLAHNSTEINER WALD	FRST	MA0973	5612	50°18'	7°43'
ÜBERKIESSLING	POPL	UP9476	7447	48°32'	13°34'	ÜBERLAHNSTEINER FORSTHAUS	BLOG	MA0773	5612	50°18'	7°41'
ÜBERKIESSACH	FARM	UQ2737	6941	49°04'	12°38'	ÜBERLAHR	POPL	L89509	5311	50°37'	7°31'

NAME	DESIGNATION	GRID REF.	SHEET NO.	LAT.	LONG.	NAME	DESIGNATION	GRID REF.	SHEET NO.	LAT.	LONG.
UBERLAIMBACH	POPL	UP5182	7443	48°34'	12°59'	UBERLENGHART	FARM	TP8181	7438	48°33'	12°02'
UBERLAINDERN	POPL	QU0406	8136	47°52'	11°44'	UBERLENGSFELD	POPL	N86030	5125	50°49'	9°51'
UBERLAIS	POPL	NA0785	5520	50°25'	9°06'	UBERLENNINGEN	POPL	NU3477	7422	48°33'	9°28'
UBERLAISER STR.	ROAO	NA0487	5520	50°26'	9°04'	UBERLESBR.	WELL	NU8790	7327	48°39'	10°11'
UBERLAITSCH	POPL	PA8346	5935	50°02'	11°34'	UBERLETHE	POPL	MD4480	2914	53°04'	8°10'
UBERLAND	AN	MF2704	1813	54°11'	7°53'	UBERLETHE	POPL	MD4480	2915	53°04'	8°10'
UBERLÄNDER WIESEN	MDW	N84818	5224	50°43'	9°41'	UBERLETHE FÜHRENKAMP	FRST	MD4279	2914	53°03'	8°08'
UBERLANDHOLZ	POPL	NT8598	8126	47°50'	10°08'	UBERLETTEN	AN	PT5781	8332	47°40'	11°05'
UBERLANDHTT.	BLDG	OT1882	8337	47°39'	11°54'	UBERLETTEN	POPL	PT2863	8430	47°30'	10°42'
UBERLANDING	FARM	UP0266	7539	48°25'	12°19'	UBERLEUGAST	FARM	PA8862	5835	50°11'	11°38'
UBERLANDSCHEID	POPL	L86859	4908	51°04'	7°07'	UBERLEUKEN	POPL	LV1687	6404	49°30'	6°28'
UBERLANDWEHR	MDW	PD5270	3033	52°57'	11°16'	UBERLEUTASCH /KIRCHPLATZL/	POPL	PT6148	8633	47°22'	11°08'
UBERLANGAU	POPL	UQ1990	6440	49°32'	12°30'	UBERLEUTE	POPL	NT1710	8425	47°35'	9°56'
UBERLANGAU	POPL	UQ1990	6441	49°32'	12°30'	UBERLEUTE	DTCH	UQ0252	6839	49°11'	12°17'
UBERLANGEGG	FARM	PT2476	8329	47°37'	10°39'	UBERLEUEN	POPL	MA4262	5715	50°12'	8°11'
UBERLANGEN	POPL	L08357	3109	52°51'	7°16'	UBERLEUEN	FRST	MA4260	5815	50°11'	8°11'
UBERLANGENBACH	POPL	L87969	4809	51°10'	7°16'	UBERLEUEN WALD	FRST	MA4262	5715	50°12'	8°11'
UBERLANGENFELD	FARM	PV8986	6435	49°30'	11°37'	UBERLEUEN WALD	FRST	MA4262	5715	50°12'	8°11'
UBERLANGENORDNACH	POPL	MU3913	8015	47°58'	8°11'	UBERLEUCHTBUCHET	POPL	VQ0218	7047	48°54'	13°40'
UBERLANGENROTH	POPL	PA8253	5835	50°06'	11°33'	UBERLEUCHTENBERG	FARM	OV0743	6837	49°06'	11°50'
UBERLANGENSEE	POPL	NT5377	8324	47°39'	9°43'	UBERLEUCHTENBERG	FRST	NT1985	8221	47°43'	9°15'
UBERLANGENSTADT	POPL	PA6162	5833	50°11'	11°16'	UBERLEUCHTENWALD	POPL	UQ0037	6939	49°03'	12°16'
UBERLANGER MOOR	AN	LD7757	3109	52°51'	7°10'	UBERLEUCK	POPL	K89560	4902	51°03'	6°04'
UBERLANGER TENGE	AN	LD8056	3109	52°50'	7°13'	UBERLEUEBACH	POPL	MA6352	5816	50°07'	8°29'
UBERLANGURTH	POPL	UQ6809	7145	48°49'	13°12'	UBERLEUEBACH	POPL	MU4429	7815	48°07'	8°15'
UBERLANGGRÜN	FRST	MU0344	7712	48°14'	7°41'	UBERLEUEBACH	POPL	PUL594	7329	48°41'	10°34'
UBERLANGHEIM	POPL	PA4951	5932	50°05'	11°05'	UBERLEUEBACH	FARM	NU7204	8125	47°53'	9°58'
UBERLANGMOOS	MRSR	PT0883	8328	47°41'	10°26'	UBERLEUEBACH	POPL	LV3168	8806	49°20'	6°40'
UBERLANGRAIN	POPL	UP6496	7244	48°42'	13°09'	UBERLEUEBACH	POPL	NV5439	8824	49°06'	9°44'
UBERLANGWIED	FARM	UR5152	7644	48°18'	12°59'	UBERLEUEBACH	POPL	MU4219	7915	48°01'	8°13'
UBERLANGERSBERG	FARM	UP4948	7743	48°16'	12°58'	UBERLEUEBACH	POPL	UQ0698	6339	49°36'	12°19'
UBERLAR	POPL	L88830	5108	50°48'	7°08'	UBERLEUEBACH	POPL	QA0441	6037	49°59'	11°51'
UBERLASCHIED	POPL	LA0871	5703	50°16'	6°19'	UBERLEUEBACH	FARM	UQ0124	7042	48°57'	12°50'
UBERLAUBENBERG	BLDG	NT7675	8326	47°37'	10°01'	UBERLEUEBACH	POPL	UQ7334	6945	49°03'	13°16'
UBERLAUCH	POPL	LA1560	5804	50°10'	6°25'	UBERLEUEBACH	POPL	PV5898	8333	49°37'	11°11'
UBERLAUCHRINGEN	STRM	MT5583	8216	47°42'	8°24'	UBERLEUEBACH	FRST	MA7437	6017	49°59'	8°38'
UBERLAUCHRINGEN	POPL	MT4974	8315	47°37'	8°19'	UBERLEUEBACH	FARM	NT9986	8227	47°43'	10°19'
UBERLAUCHRINGEN WEHR	OAM	MT5075	8316	47°38'	8°20'	UBERLEUEBACH	POPL	UQ9439	6939	49°04'	12°11'
UBERLAUDA	POPL	NV4990	6424	49°34'	9°41'	UBERLEUEBACH	MDW	MU1221	7912	48°02'	7°49'
UBERLAUDAER BACH	STRM	NV4990	6424	49°34'	9°41'	UBERLEUEBACH	FRST	LA6718	6108	49°48'	7°09'
UBERLAUH	FRST	NU3956	7623	48°21'	9°32'	UBERLEUEBACH	POPL	UQ1949	6841	49°10'	12°31'
UBERLAUH	FRST	NU3852	7623	48°19'	9°31'	UBERLEUEBACH	POPL	LV6579	6508	49°27'	7°08'
UBERLAUKEN	POPL	MA5976	5616	50°20'	8°25'	UBERLEUEBACH	FARM	TP8486	7438	48°35'	12°04'
UBERLAUS	FARM	QU1213	8037	47°56'	11°50'	UBERLEUEBACH	FARM	TQ9645	8839	49°07'	12°12'
UBERLAUTER	POPL	PA4075	5631	50°19'	10°58'	UBERLEUEBACH	AN	MV4699	6315	49°38'	8°15'
UBERLAUTERBACH	POPL	MV3222	7014	48°57'	8°04'	UBERLEUEBACH	AN	MV4599	6315	49°38'	8°14'
UBERLAUTERBACH	POPL	PU9689	7335	48°37'	11°40'	UBERLEUEBACH	POPL	NU1699	4521	51°26'	9°14'
UBERLAUTERBACH	POPL	PU9688	7336	48°37'	11°40'	UBERLEUEBACH	FRST	N88437	5127	50°55'	10°11'
UBERLAUTERBACH	POPL	PU7278	7433	48°32'	11°20'	UBERLEUEBACH	FRST	NA8328	6025	49°54'	9°53'
UBERLAUTERBACH	POPL	QU1698	7237	48°42'	11°56'	UBERLEUEBACH	GRGE	PTQ247	8628	47°22'	10°21'
UBERLE	POPL	PT6047	8832	47°21'	11°07'	UBERLEUEBACH	MDW	MA0569	5712	50°16'	7°40'
UBERLE-MÄHDER	MDW	PT6048	8632	47°22'	11°07'	UBERLEUEBACH	FARM	PA5852	5933	50°06'	11°13'
UBERLE-MÄHDER	MDW	PT6048	8633	47°22'	11°07'	UBERLEUEBACH	POPL	PT6552	8533	47°24'	11°11'
UBERLEDINGER	POPL	LQ9884	2910	53°06'	7°29'	UBERLEUEBACH	FARM	UP0405	7743	48°14'	12°50'
UBERLEDINGER DOMINIALMOOR	MRSR	LD9885	2810	53°06'	7°29'	UBERLEUEBACH	FARM	TP9655	7639	48°19'	12°15'
UBERLEERBACH	POPL	L87149	5008	50°59'	7°10'	UBERLEUEBACH	FARM	UQ258	7639	48°21'	12°20'
UBERLEHEN	FARM	UP3003	8142	47°51'	12°44'	UBERLEUEBACH	FRST	NV7065	6625	49°20'	9°58'
UBERLEHEN	FARM	UP1735	7841	48°08'	12°32'	UBERLEUEBACH	FRST	NV6752	8725	49°13'	9°55'
UBERLEHEN	FARM	UP3565	7542	48°25'	12°46'	UBERLEUEBACH	AN	NV1750	6725	49°12'	9°58'
UBERLEHEN	FARM	UP4352	7643	48°18'	12°53'	UBERLEUEBACH	AN	MA8608	5718	50°16'	8°48'
UBERLEHEN	POPL	MT2893	8214	47°47'	8°02'	UBERLEUEBACH	POPL	LC4616	4406	51°34'	6°47'
UBERLEHF.	FARM	MU2644	7714	48°15'	8°00'	UBERLEUEBACH	FARM	QT1999	8137	47°48'	11°56'
UBERLEIMBACHSHOF	EST	N85110	5324	50°38'	9°43'	UBERLEUEBACH	POPL	TP8620	8038	48°00'	12°08'
UBERLEIMGRUBENHF.	FARM	MU3823	7915	48°03'	8°10'	UBERLEUEBACH	FARM	MC0872	3817	52°06'	8°32'
UBERLEIMHOLZ	FRST	MT1964	8413	47°31'	7°55'	UBERLEUEBACH	FARM	UP2154	7641	48°19'	12°35'
UBERLEINACH	POPL	NA5823	6124	49°51'	9°49'	UBERLEUEBACH	POPL	L84180	4706	51°15'	6°43'
UBERLEINBACH	POPL	UP5998	7247	48°44'	13°34'	UBERLEUEBACH	POPL	UR1945	5940	50°02'	12°28'
UBERLEINLEITER	POPL	PA5327	6132	49°52'	11°08'	UBERLEUEBACH	POPL	MC9359	4019	51°59'	8°54'
UBERLEINSIEDL.	POPL	QV0276	6536	49°24'	11°47'	UBERLEUEBACH	POPL	LV5093	8407	49°34'	6°56'
UBERLEITE	FRST	UQ8112	7146	48°51'	13°23'	UBERLEUEBACH	POPL	NT3683	8222	47°42'	9°29'
UBERLEITEN	POPL	UQ5036	6943	49°03'	12°57'	UBERLEUEBACH	POPL	MC8293	3718	52°17'	8°44'
UBERLEITEN	FRST	UP5588	7346	48°38'	13°26'	UBERLEUEBACH	AN	MV6888	6417	49°33'	8°34'
UBERLEITEN	FARM	UP0920	7940	48°00'	12°26'	UBERLEUEBACH	FARM	UP3583	7442	48°35'	12°46'
UBERLEITEN	FARM	UP2429	7941	48°05'	12°38'	UBERLEUEBACH	POPL	L87048	5008	50°58'	7°09'
UBERLEITEN	FARM	UP3249	7742	48°16'	12°44'	UBERLEUEBACH	POPL	ND1600	3621	52°21'	9°14'
UBERLEITEN	FARM	OT1590	8237	47°44'	11°52'	UBERLEUEBACH	POPL	LV7340	5009	50°54'	7°11'
UBERLEITEN	FARM	TN8995	8239	47°46'	12°11'	UBERLEUEBACH	POPL	MC9368	3919	52°04'	8°54'
UBERLEITEN	FARM	OU1804	8137	47°51'	11°55'	UBERLEUEBACH	POPL	NU6910	8025	47°56'	9°55'
UBERLEITENBACH	POPL	UP3457	7642	48°21'	12°46'	UBERLEUEBACH	POPL	NT4197	8123	47°49'	9°33'
UBERLEITERBACH	POPL	PA4144	5931	50°02'	10°58'	UBERLEUEBACH	POPL	PC2490	3730	52°15'	10°45'
UBERLEMP	POPL	M86010	5316	50°38'	8°26'	UBERLEUEBACH	POPL	NA5792	5524	50°29'	9°48'
UBERLENGENFELD	EST	NV8119	7026	48°55'	10°07'	UBERLEUEBACH	POPL	LA7892	5509	50°28'	7°17'
UBERLENGENHARDT	POPL	MV7603	7218	48°47'	8°40'	UBERLEUEBACH	AN	NV4088	6423	49°34'	9°33'
UBERLENGENHART	POPL	MV7502	7217	48°46'	8°40'	UBERLEUEBACH	FRST	LV5949	6808	49°11'	7°04'
UBERLENGENHART	POPL	MV7502	7217	48°46'	8°40'	UBERLEUEBACH	FRST	MV9693	6419	49°35'	8°56'

NAME	DESIGNATION	GRID REF.	SHEET NO.	LAT.	LONG.	NAME	DESIGNATION	GRID REF.	SHEET NO.	LAT.	LONG.
OBERM. KATZENWINKEL	FRST	MV9594	6319	49°36'	8°56'	OBERMÖHR	POPL	LV9179	6511	49°27'	7°30'
OBERM. KESSLERSBODEN	FRST	MV9686	6419	49°32'	8°56'	OBERMÖLLE	POPL	MC6055	4016	51°57'	8°25'
OBERM. RIEDWEG	AN	MA9586	5519	50°26'	8°56'	OBERMÖLLENBRONN	POPL	NU5208	8024	47°55'	9°42'
OBERM. SCHINHÜSCHEL	FRST	MV9693	6419	49°35'	8°56'	OBERMÖLLRICH	POPL	N82264	4821	51°08'	9°19'
OBERM. STEIN	AN	MU7403	8117	47°53'	9°39'	OBERMÖLLRICH WART	TWR	N82164	4821	51°08'	9°18'
OBERM.	MILL	NV1779	6521	49°28'	9°14'	OBERMÖNNAU	FRST	PV3897	6331	49°37'	10°55'
OBERMÄDELE JOCH	PASS	PT0040	8628	47°18'	10°19'	OBERMÖNCHBERG	POPL	MU9381	7419	48°35'	8°55'
OBERMÄGERBEIN	FARM	PV1600	7229	48°44'	10°35'	OBERMÖNDSBERG	FARM	OV1709	7237	48°48'	11°58'
OBERMAHLEN	AN	MU9224	7919	48°04'	8°53'	OBERMÖOR	FRST	PO2427	3431	52°35'	10°50'
OBERMAIER	FARM	UP1135	7840	48°08'	12°28'	OBERMÖOR	MRSH	LQ9479	2910	53°03'	7°25'
OBERMAIER-H.	HILL	QU1021	7936	48°00'	11°49'	OBERMÖOR	MRSH	ME7319	2517	53°25'	8°35'
OBERMAIERHOF	FARM	TP9160	7639	48°21'	12°11'	OBERMÖOS	MRSH	QU1600	8137	47°49'	11°53'
OBERMAILLING	FARM	TP7952	7738	48°17'	12°01'	OBERMÖOS	AN	MT4586	8215	47°43'	8°16'
OBERMAINSBACH	POPL	PV4763	6632	49°18'	11°01'	OBERMÖOS	FARM	TP8228	7938	48°04'	12°04'
OBERMAINSBACH	POPL	TQ9953	6739	49°12'	12°14'	OBERMÖOS	POPL	U04803	7243	48°46'	12°56'
OBERMAINSBACH	POPL	PV9388	6436	49°31'	11°40'	OBERMÖOS	POPL	PT4654	8531	47°25'	10°56'
OBERMAIR	FARM	TP9226	7939	48°03'	12°13'	OBERMÖOS	POPL	UN5191	8244	47°45'	13°01'
OBERMAIRCHING	POPL	PU6442	7733	48°13'	11°13'	OBERMÖOS	AN	PT7180	8333	47°39'	11°17'
OBERMANNBACH	POPL	QQ2939	6942	49°05'	12°40'	OBERMÖOS	MRSH	PT1480	8329	47°40'	10°31'
OBERMANNSHALDE	FRST	NV5124	7024	48°58'	9°42'	OBERMÖOS	MDW	QU0803	8136	47°51'	11°47'
OBERMANNSLACHE	FRST	MA9645	5919	50°03'	8°56'	OBERMÖOS	MDW	PT5696	8132	47°48'	11°05'
OBERMARCHENBACH	POPL	QU0873	7536	48°28'	11°49'	OBERMÖOS-GR.	DTCH	PT5747	8132	47°48'	11°06'
OBERMARCHTAL	POPL	NU4242	7723	48°14'	9°34'	OBERMÖOSALPE	BLDG	TN9486	8339	47°42'	12°15'
OBERMARK	FRST	MA2581	5613	50°23'	7°57'	OBERMÖOSBACH	FARM	UN0995	8240	47°47'	12°27'
OBERMARK	AN	MT5075	8316	47°38'	8°20'	OBERMÖOSHAM	FARM	OP1342	7740	48°12'	12°29'
OBERMARK-W.	POND	TQ9261	6738	49°16'	12°08'	OBERMÖOSHAM	POPL	TP8741	7838	48°11'	12°08'
OBERMARSBERG	POPL	M88999	4519	51°26'	8°50'	OBERMÖOSHAM	FRST	NT0677	8320	47°39'	9°05'
OBERMARSBERGER STADTWALD	FRST	MC8500	4518	51°27'	8°47'	OBERMÖOSHAM	POPL	TP8741	7838	48°11'	12°08'
OBERMARSCHWACHT	POPL	NE9119	2528	53°25'	10°22'	OBERMÖOSHAU	FRST	NT0677	8320	47°39'	9°05'
OBERMARXLOH	POPL	LC4708	4406	51°30'	6°48'	OBERMÖUWELER	POPL	NT6078	8324	47°39'	9°48'
OBERMARSEN	POPL	MC0609	4411	51°31'	7°39'	OBERMÖMOSEN	FARM	OP2040	7841	48°11'	12°35'
OBERMASSENER HEIDE	POPL	MC0607	4411	51°30'	7°39'	OBERMÖRMTER	POPL	LC2034	4204	51°44'	6°23'
OBERMASSELBERG	POPL	NV3753	6723	49°14'	9°31'	OBERMÖRSCH	AN	MV6564	6617	49°20'	8°31'
OBERMÄSSING	POPL	PV6842	6833	49°06'	11°18'	OBERMÖRSCHULZ	POPL	LV4592	6407	49°34'	6°52'
OBERMÄSSING	POPL	TQ8721	7038	48°54'	12°05'	OBERMÖSHEL	POPL	MA1109	6212	49°44'	7°46'
OBERMÄSSING	POPL	TQ8721	7038	48°54'	12°05'	OBERMÖSEN	FARM	UP1604	7541	48°24'	12°31'
OBERMÄTT	MDW	MT2285	8213	47°43'	7°58'	OBERMÖSCHE	FRST	PA3734	6031	49°57'	10°55'
OBERMÄTT	AN	MT0786	8212	47°43'	7°46'	OBERMÖTZING	POPL	UQ1623	7040	48°56'	12°29'
OBERMÄTTEN	MDW	MU0200	8112	47°51'	7°41'	OBERMÖTZING	POPL	UQ1723	7041	48°56'	12°30'
OBERMÄTTEN	MDW	MU0934	7812	48°09'	7°47'	OBERMÖWE	FARM	MC8577	3818	52°09'	8°47'
OBERMÄTTEN	MDW	MU3097	7214	48°43'	8°03'	OBERMÖWWE	FARM	MC4666	3915	52°02'	8°13'
OBERMÄTTLEWALD	FRST	MT1293	8213	47°47'	7°57'	OBERMÖWWE	MILL	TP9403	8139	47°51'	12°15'
OBERMÄTZBACH	POPL	TP8051	7738	48°16'	12°02'	OBERMÖHL	FARM	TP8816	8039	47°58'	12°10'
OBERMÄTZEN	FARM	NT5984	8224	47°42'	9°47'	OBERMÖHL	MILL	MA3532	6014	49°56'	8°05'
OBERMAUBACH	POPL	L81921	5204	50°43'	6°26'	OBERMÖHL	MILL	UQ3334	6942	49°02'	12°43'
OBERMAUBACH-SCHLAGSTEIN	POPL	L82022	5204	50°43'	6°27'	OBERMÖHL	MILL	UQ997	8236	47°47'	11°47'
OBERMAUK	POPL	PV5048	6832	49°10'	11°04'	OBERMÖHL	FARM	PT8592	8234	47°45'	11°28'
OBERMAUNDORF	POPL	PA3144	5931	50°02'	10°50'	OBERMÖHL	MILL	UP3050	7742	48°17'	12°43'
OBERMAURACH	POPL	NT1687	8221	47°44'	9°13'	OBERMÖHL	MILL	UP2936	7842	48°09'	12°42'
OBERMAURER	FARM	TP8270	7538	48°27'	12°03'	OBERMÖHL	MILL	UQ1942	6841	49°06'	12°31'
OBERMAXFELD	POPL	PU6395	7333	48°41'	11°13'	OBERMÖHLBACH	FARM	PV1947	6829	49°10'	10°38'
OBERMECKENBEUREN	POPL	NT4383	8323	47°42'	9°34'	OBERMÖHLBACH	FARM	MU5232	7816	48°08'	8°22'
OBERMECKENHOF	FARM	NT4293	8223	47°47'	9°34'	OBERMÖHLBACH	POPL	UQ3826	7042	48°58'	12°47'
OBERMELLEN	POPL	MC7193	3717	52°17'	8°35'	OBERMÖHLBACH-M.	MILL	UP8496	7246	48°42'	13°25'
OBERMELLEN	POPL	LA1367	5704	50°13'	6°23'	OBERMÖHLBERG	STRM	UQ3927	7042	48°58'	12°47'
OBERMELDERICH	POPL	LC4704	4506	51°28'	6°48'	OBERMÖHLE	FARM	PT9494	8235	47°46'	11°35'
OBERMELDGRÖDEN	AN	ME3123	2513	53°27'	7°58'	OBERMÖHLE	MILL	NV9062	6627	49°18'	10°14'
OBERMELIER	FARM	MC7246	4117	51°52'	8°35'	OBERMÖHLE	BLDG	PV0141	6828	49°07'	10°23'
OBERMELIER	FARM	UP8079	7446	48°33'	13°22'	OBERMÖHLE	MILL	NV9764	6628	49°19'	10°20'
OBERMELINGEN	POPL	MA2259	5813	50°11'	7°55'	OBERMÖHLE	MILL	PV0284	6528	49°30'	10°25'
OBERMELTINGER STR.	ROAD	PO3243	7830	48°08'	10°46'	OBERMÖHLE	MILL	UQ4139	6942	49°05'	12°49'
OBERMELDEN	FARM	PU0905	8128	47°53'	10°28'	OBERMÖHLE	MILL	PT7188	8233	47°43'	11°17'
OBERMELDUNGEN	POPL	N83763	4823	51°07'	9°32'	OBERMÖHLE	MILL	PA0636	6028	49°58'	10°29'
OBERMENACH	POPL	UQ2923	7042	48°56'	12°40'	OBERMÖHLE	MILL	NO3925	3423	52°34'	9°35'
OBERMENDEN	POPL	L87128	5209	50°47'	7°10'	OBERMÖHLE	MILL	PV7495	6434	49°35'	11°25'
OBERMENDIG	POPL	LA7681	5609	50°22'	7°16'	OBERMÖHLE	MILL	PV8493	6435	49°34'	11°33'
OBERMENDIGER WALD	FRST	LA7383	5609	50°23'	7°13'	OBERMÖHLE	MILL	PV6129	6933	49°00'	11°12'
OBERMENDIGER WALD	FRST	LA7481	5609	50°22'	7°14'	OBERMÖHLE	POPL	NV4748	6823	49°11'	9°38'
OBERMENNIG	POPL	LA2906	6305	49°41'	6°38'	OBERMÖHLE	FARM	PV0859	6728	49°16'	10°29'
OBERMERZ	POPL	LR0639	5103	50°52'	6°14'	OBERMÖHLE	MILL	UP9194	7347	48°41'	13°31'
OBERMERZBACH	POPL	PA3155	5831	50°08'	10°50'	OBERMÖHLE	MILL	PU0987	7335	48°36'	11°34'
OBERMERZIG	POPL	K84824	6102	49°50'	5°59'	OBERMÖHLE	MILL	UQ0788	7336	48°37'	11°49'
OBERMETTENBACH	POPL	PU9794	7336	48°39'	11°41'	OBERMÖHLE	MILL	UQ1668	6640	49°20'	12°28'
OBERMETTENWALD	POPL	UV4714	7143	53°21'	12°42'	OBERMÖHLE	MILL	MU5102	8116	47°52'	8°20'
OBERMETTUNGEN	POPL	MT5285	8216	47°43'	8°22'	OBERMÖHLE	MILL	MU0759	7620	48°23'	9°05'
OBERMETZKES	POPL	L85782	4707	51°16'	6°57'	OBERMÖHLE	MILL	MA1109	6212	49°44'	7°46'
OBERMELER	FARM	MC7362	3917	52°00'	8°37'	OBERMÖHLE	MILL	MA1909	6213	49°44'	7°53'
OBERMICHELHACH	POPL	PV0535	6928	49°03'	10°26'	OBERMÖHLE	MILL	NV8266	6626	49°20'	10°08'
OBERMIELGRÖDEN	FARM	ME3223	2513	53°27'	7°59'	OBERMÖHLE	MILL	NU0893	7320	48°41'	9°07'
OBERMILTHNACH	POPL	UQ1827	7041	48°58'	12°31'	OBERMÖHLE	MILL	N80350	4920	51°00'	9°02'
OBERMINDERDORF	FARM	PT0280	8328	47°40'	10°22'	OBERMÖHLE	FARM	TP8018	8038	47°59'	12°03'
OBERMINSSELN	POPL	MT0873	8312	47°43'	7°47'	OBERMÖHLE	MILL	QT1992	8237	47°45'	11°55'
OBERMITTELRIED	POPL	NU7715	8026	47°59'	10°02'	OBERMÖHLE	MILL	MU5616	7916	48°00'	8°25'
OBERMITTERDORF	POPL	U05927	7044	48°59'	13°04'	OBERMÖHLE	MILL	UP0531	7840	48°06'	12°23'
OBERMÖGERSHEIM	POPL	PV2135	6929	49°03'	10°40'	OBERMÖHLE	MILL	NV4714	7123	48°53'	9°38'
						OBERMÖHLE	MILL	NV2738	6922	49°06'	9°22'

NAME	DESIGNATION	GRID REF.	SHEET NO.	LAT.	LONG.	NAME	DESIGNATION	GRID REF.	SHEET NO.	LAT.	LONG.
OBERMÜHLE	BLOG	MA5696	5416	50°31'	8°23'	UBERNBERG	MT	NA6233	6025	49°57'	9°52'
OBERMÜHLE	POPL	NV4731	6923	49°02'	9°38'	UBERNBERG	AN	NV3164	6622	49°20'	9°26'
OBERMÜHLE	MILL	VP0681	7448	48°34'	13°44'	UBERNBERG A. INN	POPL	UP7653	7640	48°19'	13°20'
OBERMÜHLE	MILL	PA0863	5729	50°13'	10°31'	UBERNBIBERT	POPL	PV1376	6529	49°26'	10°34'
OBERMÜHLE	MILL	LV6361	6708	49°17'	7°07'	UBERNBREIT	POPL	NA8401	6326	49°39'	10°10'
OBERMÜHLE	MILL	UP7577	7445	48°32'	13°19'	UBERNBURG	POPL	NA8401	6327	49°39'	10°10'
OBERMÜHLE	MILL	UP6677	7445	48°32'	13°11'	UBERNBURG	POPL	TP8708	8138	47°53'	12°09'
OBERMÜHLE	MILL	NB1591	4621	51°22'	9°13'	UBERNBURG	POPL	NA1021	6120	49°50'	9°08'
OBERMÜHLE	MILL	MV1497	6312	49°37'	7°49'	UBERNBURG	POPL	MB9375	4719	51°14'	8°54'
OBERMÜHLE	MILL	NV3185	6422	49°31'	9°26'	UBERNBURG	POPL	UP5979	7444	48°33'	13°05'
OBERMÜHLE	MILL	MT6962	8417	47°31'	8°35'	UBERNDOBL	POPL	UP0409	8040	47°54'	12°23'
OBERMÜHLE	POPL	NT4671	8423	47°35'	9°37'	UBERNDOBL	POPL	PV7678	6534	49°26'	11°26'
OBERMÜHLE	MILL	PT5581	8332	47°40'	11°04'	UBERNDOBL	POPL	NV9466	6627	49°20'	10°17'
OBERMÜHLE	MILL	PT1981	8329	47°40'	10°35'	UBERNDOBL	POPL	PV2578	6530	49°26'	10°43'
OBERMÜHLE	MILL	PUS583	7432	48°35'	11°06'	UBERNDOBL	POPL	UQ9100	7247	48°45'	13°31'
OBERMÜHLE	MILL	PUS380	7432	48°33'	11°04'	UBERNDOBL	POPL	VP0098	7247	48°44'	13°38'
OBERMÜHLE	MILL	NT4172	8323	47°36'	9°33'	UBERNDOBL	POPL	QZ2329	7937	48°04'	12°00'
OBERMÜHLE	MILL	NT0179	8320	47°40'	9°01'	UBERNDOBL	FARM	PU6024	7932	48°03'	11°09'
OBERMÜHLE	POPL	NA4890	5524	50°28'	9°41'	UBERNDOBL	POPL	NA3623	6123	49°51'	9°30'
OBERMÜHLE	MILL	MA0200	6311	49°39'	7°38'	UBERNDOBL	FARM	TU9088	6438	49°30'	12°06'
OBERMÜHLE	MILL	PU7097	7233	48°42'	11°19'	UBERNDOBL	POPL	PV9595	6436	49°35'	11°42'
OBERMÜHLE	MILL	MA5249	5910	50°05'	8°20'	UBERNDOBL	POPL	PV7188	6434	49°31'	11°22'
OBERMÜHLE	MILL	MA5739	5910	50°00'	8°24'	UBERNDOBL	POPL	PV8237	6935	49°03'	11°29'
OBERMÜHLE	MILL	MU1349	7713	48°17'	7°50'	UBERNDOBL	POPL	UQ0441	6936	49°05'	11°48'
OBERMÜHLE	MILL	UP4552	7643	48°18'	12°55'	UBERNDOBL	POPL	PV7250	6834	49°11'	11°22'
OBERMÜHLE	MILL	NA2067	5721	50°15'	9°17'	UBERNDOBL	POPL	NV7277	6525	49°26'	9°59'
OBERMÜHLE	MILL	NA0359	5820	50°11'	9°02'	UBERNDOBL	FARM	UP7688	7345	48°38'	13°19'
OBERMÜHLE	MILL	NB5062	4824	51°06'	9°43'	UBERNDOBL	POPL	PU3742	7331	48°40'	10°52'
OBERMÜHLE	MILL	NB0971	4820	51°11'	9°08'	UBERNDOBL	POPL	NA3523	6122	49°51'	9°29'
OBERMÜHLE	MILL	NB8068	4826	51°09'	10°08'	UBERNDOBL	POPL	UP4150	7743	48°17'	12°52'
OBERMÜHLE	MILL	MA7166	5717	50°15'	8°35'	UBERNDOBL	POPL	TP7946	7738	48°14'	12°01'
OBERMÜHLE	MILL	MA3470	5714	50°17'	8°04'	UBERNDOBL	POPL	TR9814	6239	49°45'	12°12'
OBERMÜHLE	MILL	MA3664	5714	50°13'	8°06'	UBERNDOBL	POPL	UR0212	6239	49°44'	12°15'
OBERMÜHLE /BANNMÜHLE/	MILL	MA5660	5816	50°11'	8°23'	UBERNDOBL	POPL	TP8324	7938	48°02'	12°05'
OBERMÜHLE /DAUMÜHLE/	MILL	MA2579	5613	50°21'	7°57'	UBERNDOBL	POPL	PU8857	7635	48°20'	11°32'
OBERMÜHLE /SCHORNMÜHLE/	MILL	MA4470	5715	50°17'	8°13'	UBERNDOBL	FARM	PU6460	7633	48°22'	11°13'
OBERMÜHLEGG	FARM	NT9357	8527	47°28'	10°14'	UBERNDOBL	POPL	UP0560	7640	48°22'	12°22'
OBERMÜHLER SCHLAG	FRST	MV4466	6615	49°21'	8°14'	UBERNDOBL	POPL	UP5964	7544	48°25'	13°05'
OBERMÜHLHAUSEN	POPL	PU4916	8031	47°59'	11°00'	UBERNDOBL	POPL	MA1407	6212	49°43'	7°49'
OBERMÜHLTHAL	POPL	PU9302	8135	47°50'	11°35'	UBERNDOBL	POPL	PV0686	6428	49°31'	10°28'
OBERMÜKEN	FARM	NB8307	8026	47°55'	10°07'	UBERNDOBL	POPL	PA3115	6230	49°46'	10°49'
OBERMÜLLER	POPL	UN4390	8243	47°45'	12°55'	UBERNDOBL	POPL	PV4499	6332	49°38'	10°59'
OBERMÜLLER	WELL	NA2755	5822	50°09'	9°23'	UBERNDOBL	POPL	PV6799	6333	49°37'	11°19'
OBERMÜLTEN	POPL	MT1498	8113	47°50'	7°51'	UBERNDOBL	EST	U01010	7140	48°49'	12°25'
OBERMÜLTEN	POPL	MT1497	8113	47°49'	7°51'	UBERNDOBL	POPL	TP8739	7838	48°10'	12°08'
UBERMÜNCHEN	POPL	QU1785	7437	48°35'	11°56'	UBERNDOBL	POPL	NV3915	7123	48°53'	9°32'
UBERMÜNCHSDORF	POPL	UP2884	7442	48°35'	12°40'	UBERNDOBL	POPL	NU4273	6523	49°24'	9°35'
UBERMÜNCKHEIM	POPL	NV5344	6824	49°09'	9°44'	UBERNDOBL	POPL	TQ8126	7038	48°57'	12°01'
UBERMÜNSTERHÜLZ	FRST	TQ6639	6938	49°04'	12°04'	UBERNDOBL	POPL	UP6173	7444	48°30'	13°07'
UBERMÜNSTERLAL	POPL	MU1203	8113	47°52'	7°49'	UBERNDOBL	POPL	NV7155	6725	49°15'	9°59'
UBERMÜNSTERLAL	POPL	MU1103	8112	47°52'	7°49'	UBERNDOBL	POPL	UP2580	7441	48°33'	12°38'
UBERMURACH	POPL	UU1080	6540	49°27'	12°23'	UBERNDOBL	POPL	UP2370	7541	48°27'	12°37'
UBERMUSBACH	POPL	MU6072	7416	48°30'	8°28'	UBERNDOBL	POPL	UP1566	7541	48°25'	12°30'
UBERMUSBACH	FARM	UP0079	7439	48°32'	12°17'	UBERNDOBL	POPL	UP6869	7545	48°28'	13°13'
UBERMÜVEMANN	FARM	MC5179	3815	52°09'	8°17'	UBERNDOBL	POPL	PV4538	6931	49°05'	10°59'
UBERN TIEF	POPL	PV0088	6428	49°32'	10°23'	UBERNDOBL	POPL	UQ9407	7147	48°48'	13°34'
UBERN-B.	MT	VP0197	7247	48°43'	13°39'	UBERNDOBL	POPL	UA0627	6137	49°52'	11°52'
UBERN-B.	MT	MB5844	5016	50°57'	8°24'	UBERNDOBL	POPL	MV4708	7115	48°49'	8°17'
UBERNACH	STRM	PT7371	8433	47°34'	11°18'	UBERNDOBL	POPL	UQ3647	6842	49°09'	12°45'
UBERNACH	FARM	PT7270	8433	47°34'	11°17'	UBERNDOBL	POPL	MU9475	7419	48°32'	8°55'
UBERNACH	STRM	PT7269	8433	47°33'	11°17'	UBERNDOBL	POPL	MB4051	4914	51°00'	8°09'
UBERNACH	FARM	PT5884	8332	47°41'	11°07'	UBERNDOBL	POPL	NE0956	2220	53°45'	9°08'
UBERNACH KANAL	CNAL	PT7268	8433	47°33'	11°17'	UBERNDOBL	POPL	MB5045	5015	50°57'	8°17'
UBERNACHER MOOS	MRSR	PT5983	8332	47°41'	11°07'	UBERNDOBL	FARM	MB6649	5017	50°59'	8°31'
UBERNACHER WALD	FRST	PT5784	8332	47°41'	11°05'	UBERNDOBL	POPL	MB7739	5018	50°54'	8°40'
UBERAGL BACH	POPL	UQ6620	7045	48°55'	13°10'	UBERNDOBL	POPL	MA5897	5416	50°31'	8°25'
UBERNAHMER	FARM	MB0183	4711	51°17'	7°35'	UBERNDOBL	POPL	NB0816	5220	50°42'	9°07'
UBERNAIFER M.	MILL	PA7000	6334	49°38'	11°21'	UBERNDOBL	POPL	PA5313	6232	49°45'	11°07'
UBERNAMMERING	POPL	UP7596	7245	48°42'	13°18'	UBERNDOBL	POPL	PV1848	6829	49°10'	10°37'
UBERNANKAU	POPL	UQ0596	6439	49°35'	12°18'	UBERNDOBL	POPL	UP3904	8143	47°52'	12°51'
UBERNAU	POPL	MU9067	7519	48°27'	8°52'	UBERNDOBL	POPL	NA3360	5822	50°11'	9°28'
UBERNAU	POPL	NA0931	6020	49°56'	9°08'	UBERNDOBL	POPL	NA8642	5927	50°01'	10°12'
UBERNAU	FARM	PT5480	8332	47°39'	11°03'	UBERNDOBL	POPL	PA7656	5834	50°08'	11°28'
UBERNAU	STRM	MB3840	5014	50°54'	8°07'	UBERNDOBL	POPL	UP4612	8043	47°57'	12°56'
UBERNAU	OTCH	MB4142	5015	50°56'	8°10'	UBERNDOBL	POPL	NU1001	8120	47°52'	9°08'
UBERNAU	POPL	MB4041	5014	50°55'	8°09'	UBERNDOBL	FARM	PU7947	7734	48°15'	11°25'
UBERNAU	POPL	LB9813	5311	50°40'	7°34'	UBERNDOBL	FARM	QU1481	7437	48°33'	11°54'
UBERNAU	POPL	MB0227	5211	50°47'	7°37'	UBERNDOBL	POPL	MB5822	5216	50°45'	8°25'
UBERNAUER KOL.	POPL	NA1034	6020	49°57'	9°08'	UBERNDOBL	POPL	MU6849	7617	48°18'	8°34'
UBERNAUER WALD	FRST	NA1131	6020	49°56'	9°09'	UBERNDOBL	POPL	MU6848	7717	48°17'	8°34'
UBERNAUER WG.	ROAD	NA1332	6021	49°56'	9°11'	UBERNDOBL	ROAD	QU1634	7837	48°07'	11°54'
UBERNBACH	POPL	U05807	7144	48°48'	13°04'	UBERNDOBL	ROAD	PU8920	7935	48°00'	11°32'
UBERNBACHSRÜCKEN	MT	MB6053	4916	51°02'	8°26'	UBERNDOBL	FRST	NA3657	5823	50°10'	9°30'
UBERNBECK	POPL	MC7983	3718	52°12'	8°41'	UBERNDOBL	MT	PV8237	6934	49°03'	11°29'

NAME	DESIGNATION	GRID REF.	SHEET NO.	LAT.	LONG.	NAME	DESIGNATION	GRID REF.	SHEET NO.	LAT.	LONG.
OBERNDORFER BÜHL	HILL	PV8337	6935	49°03'	11°31'	UBERNWOHLDE	POPL	PEQ376	2029	53°55'	10°34'
OBERNDORFER GEMEINDE HULZ	FRST	QU2233	7837	48°07'	11°59'	UBERNWÖHREN	POPL	NC1695	3621	52°18'	9°14'
UBERNDORFER HÜTTE	MILL	MA5896	5416	50°31'	8°25'	UBERNWÖHREN	POPL	NC1694	3721	52°18'	9°14'
UBERNDORFER M.	MILL	NB0816	5320	50°42'	9°07'	UBERNZELL	POPL	UP9979	7447	48°33'	13°38'
UBERNDORFER WEHR	DAM	MV4708	7115	48°49'	8°17'	UBERNZENN	POPL	PV0678	6528	49°27'	10°28'
UBERNDORFER WEIHER	LAKE	PV4298	6331	49°37'	10°58'	UBEROBERNDORF	POPL	PA4242	5931	50°01'	10°59'
UBERNDORFERGEBÄUMT	ROAD	QU1529	7937	48°05'	11°53'	UBEROBLAND	FARM	PT4599	8131	47°50'	10°56'
UBERNDORFMARK	AN	N05352	3124	52°49'	9°47'	UBEROBLANDER FILZ	MRSH	PJ4500	8131	47°50'	10°56'
UBERNEBLING	POPL	U03431	6942	49°01'	12°44'	UBERÖBLING	POPL	U02718	7141	48°53'	12°38'
UBERNEERACH	POPL	MT6062	8416	47°31'	8°28'	UBERÖBSANG	POPL	PAB236	6035	49°57'	11°32'
UBERNEFSRIED	POPL	PU2558	7630	48°22'	10°41'	UBERÖCHSENBACH	POPL	NU2505	8022	47°54'	9°20'
UBERNEISEN	POPL	MA3475	5614	50°19'	8°04'	UBERÖD	FARM	UQ7901	7246	48°45'	13°21'
UBERNEISENER GEMEINDEWALD	FRST	MA3074	5614	50°19'	8°01'	UBERÖD	FARM	UQ7704	7245	48°47'	13°20'
UBERNEN	FRST	MU9720	7919	48°02'	8°58'	UBERÖD	FARM	UP8386	7346	48°37'	13°25'
UBERNESSELGRABEN	FARM	UN3586	8242	47°42'	12°48'	UBERÖD	FARM	UP8584	7346	48°36'	13°26'
UBERNETTE	POPL	LC8912	4410	51°33'	7°24'	UBERÖD	FARM	UP3349	7742	48°16'	12°45'
UBERNEUCHING	POPL	QU1147	7737	48°14'	11°50'	UBERÖD	FARM	UP2921	7942	48°01'	12°43'
UBERNEUDORF	POPL	NV1983	6421	49°30'	9°18'	UBERÖD	FARM	TP9445	7739	48°13'	12°14'
UBERNEUENREUTH	FARM	PA9753	5836	50°08'	11°46'	UBERÖD	FARM	UP2539	7841	48°11'	12°39'
UBERNEUFNACH	POPL	PU1835	7829	48°09'	10°35'	UBERÖD	POPL	VPO477	7448	48°32'	13°42'
UBERNEUHOFF	FARM	MU1500	8113	47°51'	7°52'	UBERÖD	POPL	UP8083	7446	48°35'	13°22'
UBERNEUHOFFTENDORF	POPL	PA6896	5534	50°29'	11°22'	UBERÖD	POPL	UQ7310	7145	48°50'	13°16'
UBERNEUKIRCHEN	POPL	UP1538	7841	48°10'	12°31'	UBERÖD	FARM	NH1718	5221	50°43'	9°14'
UBERNEULAND	POPL	MD9483	2819	53°06'	8°55'	UBERÖDE	POPL	NH5293	4624	51°23'	9°45'
UBERNEULING	FARM	UQ0450	7740	48°16'	12°22'	UBERÖDENHART	POPL	OV0757	6737	49°16'	11°50'
UBERNEUMAIS	POPL	UQ6023	7044	48°57'	13°05'	UBERÖDER	POPL	TQ3363	6738	49°17'	12°09'
UBERNEUREUTH	POPL	VPO392	7348/49	48°40'	13°41'	UBERÖDER WALD	FRST	NH5191	4624	51°22'	9°44'
UBERNEUREUTHER B.	HILL	VPO292	7348/49	48°40'	13°40'	UBERÖED	FARM	UP6779	7445	48°33'	13°12'
UBERNEUREUTHERWALD	FARM	VPO492	7348/49	48°40'	13°42'	UBERÖED	FARM	UP3656	7642	48°20'	12°47'
UBERNEUSTETTEN	POPL	NV4823	7023	48°57'	9°40'	UBERÖFFLINGEN	POPL	LA4748	5907	50°04'	6°52'
UBERNEUSTIFT	FARM	UP6692	7345	48°40'	13°11'	UBERÖH	FARM	UP6784	7345	48°36'	13°12'
UBERNEUWILLEN	POPL	NT1074	8320	47°37'	9°08'	UBERÖHRN	POPL	NV3847	6823	49°10'	9°31'
UBERNFELD	POPL	LH8273	4809	51°12'	7°19'	UBERÖLBUHL	POPL	OA0839	6037	49°58'	11°54'
UBERNFELD	POPL	NC8512	4427	51°33'	10°14'	UBERÖLLING	FARM	UP5554	7644	48°19'	13°02'
UBERNFELDE	POPL	MC7293	3717	52°17'	8°35'	UBERÖLSBACH	POPL	PV7670	6634	49°21'	11°25'
UBERNGRUB	POPL	PA5225	6132	49°51'	11°07'	UBERÖLSCHNITZ	POPL	PA9028	6135	49°52'	11°39'
UBERNGRUBER B.	STRM	PA5225	6132	49°51'	11°07'	UBERÖNSBACH	POPL	MU2983	7314	48°36'	8°02'
UBERNGSCHAID	POPL	UP6594	7345	48°41'	13°10'	UBERÖNSBACH	POPL	NU8322	7926	48°03'	10°07'
UBERNHAGEN	POPL	MB0057	4911	51°03'	7°34'	UBERÖPKE	POPL	MH8965	4819	51°08'	8°50'
UBERNHAIN	FRST	MA4285	5515	50°25'	8°11'	UBERÖRT	POPL	MA2227	7915	48°06'	8°13'
UBERNHAIN	POPL	MA6770	5717	50°17'	8°32'	UBERÖRT	POPL	LC9954	4011	51°56'	7°32'
UBERNHAUSEN	POPL	MA8613	6218	49°46'	8°49'	UBERÖRTCHEN	FRST	PC1625	4330	51°40'	10°41'
UBERNHAUSEN	POPL	MC9657	4019	51°58'	8°56'	UBERÖRTLE	AN	MU2067	7513	48°27'	7°55'
UBERNHAUSEN	POPL	N05163	3024	52°55'	9°46'	UBERÖRSCH	AN	NU0811	8020	47°57'	9°07'
UBERNHAUSEN	POPL	MV7013	7117	48°52'	8°35'	UBERÖRSCH	AN	NU0810	8020	47°57'	9°07'
UBERNHAUSEN	POPL	NA6742	5525	50°29'	9°56'	UBERÖRSCH	AN	NU5646	7724	48°16'	9°45'
UBERNHAUSEN	POPL	L89182	4710	51°17'	7°26'	UBERÖRSCH	AN	NT3194	8222	47°48'	9°25'
UBERNHEEDE	POPL	MD8273	2918	53°00'	8°44'	UBERÖRSCH	AN	NT2391	8221	47°46'	9°19'
UBERNHEIDE	POPL	MC5482	3816	52°11'	8°20'	UBERÖRSCH	AN	NT3781	8322	47°41'	9°29'
UBERNHEIDE	POPL	MU8934	7819	48°09'	8°51'	UBERÖRSCH	MDW	NT5975	8324	47°37'	9°47'
UBERNHEIM	POPL	LV9768	6811	49°21'	7°35'	UBERÖRSCH	AN	NU4163	7523	48°25'	9°33'
UBERNHEIM	FARM	L88677	4710	51°14'	7°22'	UBERÖRSCH	AN	NT1899	8121	47°51'	9°14'
UBERNHOF	FARM	UPO328	7940	48°04'	12°21'	UBERÖRSCH	AN	NT1796	8121	47°49'	9°14'
UBERNHOF	POPL	MA1874	5613	50°19'	7°51'	UBERÖSTENDORF	POPL	PU3011	8030	47°56'	10°44'
UBERNHOFER HÜTTE	MINE	MA1875	5613	50°19'	7°51'	UBERÖTZDORF	POPL	VPO482	7448	48°35'	13°42'
UBERNHOLZ	FRST	NC9481	3828	52°10'	10°22'	UBERÖWISHEIM	POPL	MV7744	6818	49°09'	8°41'
UBERNHOLZ	FRST	MB7960	4918	51°05'	8°42'	UBERPAIKERTSHAM	FARM	UP5160	7643	48°22'	12°59'
UBERNHOLZ	MDW	MA8260	5818	50°11'	8°45'	UBERPPANSHAUSEN	FARM	NC7454	4026	51°56'	10°05'
UBERNHUDE	FARM	ND1259	3121	52°53'	9°11'	UBERPPARKSTETTEN	POPL	UQ2321	7041	48°55'	12°35'
UBERNIEBELSBACH	POPL	MV6814	7117	48°53'	8°34'	UBERPARZHAM	POPL	UP6467	7544	48°26'	13°10'
UBERNIEDERSTEINACH	POPL	UQ2527	7041	48°58'	12°37'	UBERPEICHING	POPL	PU3991	7331	48°39'	10°53'
UBERNIEDERWANG	FARM	PT0199	8128	47°50'	10°21'	UBERPERLASBACH	POPL	UV5111	7143	53°29'	12°46'
UBERNIEN	POPL	L89068	4810	51°09'	7°26'	UBERPETENBACH	FARM	TP9976	7439	48°30'	12°17'
UBERNIMMER	FARM	L89985	4611	51°18'	7°33'	UBERPFÄLZERWALD	MTS	UQ2686	6441	49°30'	12°36'
UBERNJESA	POPL	NC6301	4525	51°27'	9°55'	UBERPFÄLZERWALD	MTS	UQ2195	6441	49°35'	12°31'
UBERNKIRCHEN	POPL	NC0891	3720	52°16'	9°07'	UBERPFÄLZERWALD	MTS	UQ2073	6641	49°23'	12°31'
UBERNKIRCHENER SANDSTEINBRÜCHE	MINE	NC1389	3721	52°15'	9°11'	UBERPFÄLZERWALD	MTS	UQ2864	6641	49°18'	12°38'
UBERNOLTE	FARM	MC8578	3818	52°09'	8°47'	UBERPFÄLZERWALD	MTS	UQ3173	6642	49°23'	12°40'
UBERNONNENBACHHF.	FARM	MU3624	7914	48°04'	8°08'	UBERPFÄLZERWALD	MTS	UG4164	6642	49°18'	12°49'
UBERNONNENBACH	POPL	MU3625	7914	48°04'	8°08'	UBERPFÄLZERWALD	MTS	UQ2876	6541	49°25'	12°38'
UBERNORDENBERG	POPL	NV9174	6527	49°25'	10°15'	UBERPFÄLZERWALD	MTS	UQ2084	6541	49°29'	12°31'
UBERNORDSOHL	POPL	NU1200	3621	52°21'	9°11'	UBERPFÄUZENWALD	POPL	NU7410	8025	47°56'	9°59'
UBERNRIO	POPL	UQ3084	6841	49°18'	12°40'	UBERPFÄUZENWALD	POPL	NU7510	8026	47°56'	10°00'
UBERNRIED	POPL	UQ3064	6642	49°18'	12°40'	UBERPFINGSTWEID	FARM	NT4279	8323	47°40'	9°34'
UBERNRIEGHT	POPL	PV7145	6834	49°08'	11°20'	UBERPFHAMMERN	POPL	QU0922	7936	48°01'	11°48'
UBERNRSANG	MINE	MB5625	5216	50°46'	8°23'	UBERPFRAUNDORF	POPL	QV0847	6837	49°08'	11°51'
UBERNRSCHREZZ	POPL	PA8429	6135	49°53'	11°34'	UBERPFREIMD	POPL	TO9786	6539	49°30'	12°12'
UBERNRSCHÜTTWEG	POPL	MC4115	4414	51°35'	8°09'	UBERPIEBING	POPL	UQ2208	7141	48°48'	12°35'
UBERNRSSEES	POPL	PA7132	6034	49°55'	11°23'	UBERPIERLHOF	POPL	UQ0488	6439	49°31'	12°17'
UBERNRSTEIN	FARM	VPO992	7348/49	48°40'	13°46'	UBERPIERSCHIED	POPL	LA1149	5904	50°04'	6°22'
UBERNTUDORF	POPL	MC7621	4317	51°38'	8°39'	UBERPIESING	FARM	UP3748	7742	48°16'	12°48'
UBERNTUDORF	POPL	MC7621	4318	51°38'	8°39'	UBERPILGHAUSEN	POPL	LB7762	4909	51°06'	7°14'
UBERNUMBERG	FARM	TP8051	7738	48°16'	12°02'	UBERPILMERSREUTH	POPL	UR0849	5934	50°04'	12°19'
UBERNUTZENBRUGG	POPL	NT6176	8324	47°38'	9°49'	UBERPINOHART	POPL	PU9894	7336	48°40'	11°41'

NAME	DESIG-NATION	GRID REF.	SHEET NO.	LAT.	LONG.	NAME	DESIG-NATION	GRID REF.	SHEET NO.	LAT.	LONG.
OBERRACH	FARM	UP0523	7940	48°02'	12°23'	OBERRÄTNER-H.	BLUG	PT4178	8331	47°38'	10°53'
OBERRISAT	FARM	TP7984	7438	48°34'	12°00'	OBERRÄTZING	POPL	UP5661	7644	48°23'	13°03'
OBERRISCHLSBERG	FARM	UQ3720	7042	48°55'	12°47'	OBERRREMELSBERG	FARM	UP2965	7542	48°25'	12°41'
OBERRLAG	POPL	LB8811	5310	50°38'	7°25'	OBERRRETTENBACH	FARM	TP9871	7539	48°28'	12°16'
OBERRPLAIKA	FARM	UP5362	7544	48°24'	13°01'	OBERRREUT	FARM	UP3001	8142	47°50'	12°44'
OBERRPLEICHFELD	POPL	NA7825	6126	49°52'	10°05'	OBERRREUT	FARM	UP3805	8143	47°53'	12°50'
OBERRPLEIS	POPL	LB7819	5209	50°43'	7°16'	OBERRREUT	FARM	VP0365	7348/749	48°37'	13°41'
OBERRPLÖRNACH	POPL	UQ0772	7536	48°28'	11°48'	OBERRREUT	FARM	VP0778	7448	48°33'	13°44'
OBERRPÖIGN	FARM	UQ0944	6840	49°07'	12°23'	OBERRREUT	AN	MV4011	7115	48°51'	8°11'
OBERRPÖLLING	POPL	UP7896	7246	48°42'	13°20'	OBERRREUTE	FRST	MU6901	8117	47°52'	8°35'
OBERRPÖLLITZ	EST	PA8952	5935	50°05'	11°38'	OBERRREUTE	POPL	MU1226	7912	48°05'	7°49'
OBERRPÖLLN	FARM	OU2071	7537	48°27'	11°59'	OBERRREUTE	POPL	NT7168	8425	47°34'	9°56'
OBERRPÖRING	POPL	UP4096	7242	48°42'	12°50'	OBERRREUTE	POPL	NT6496	8125	47°49'	9°51'
OBERRPÖRINGERMÖOS	POPL	UP3997	7242	48°42'	12°49'	OBERRREUTE	POPL	MU5743	7716	48°14'	8°25'
OBERRPRECHMSN.	POPL	UV5215	7143	53°22'	12°47'	OBERRREUTEN	FARM	PT2172	8429	47°35'	10°37'
OBERRPRETH	MILL	LA1691	5504	50°26'	6°25'	OBERRREUTEN	POPL	UP7858	7646	48°22'	13°21'
OBERRPRETZ	POPL	UP8995	7247	48°42'	13°29'	OBERRREUTEN	FARM	PT1876	8329	47°38'	10°34'
OBERRPREUSCHWITZ	POPL	PA8036	6035	49°57'	11°31'	OBERRREUTEN	MRSB	NT6497	8125	47°49'	9°51'
OBERRPRIEL	FARM	QU1562	7437	48°33'	11°55'	OBERRREUTH	FARM	UP8284	7346	48°36'	13°24'
OBERRPRINSCHBACH	POPL	MU2342	7713	48°14'	7°58'	OBERRREUTH	POPL	PA5461	5833	50°11'	11°10'
OBERRPROMBACH	POPL	UQ2148	6841	49°09'	12°32'	OBERRRHENA	POPL	NT2299	8121	47°51'	9°17'
OBERRPROST	FARM	PT1680	8329	47°40'	10°32'	OBERRRIECHT	AN	PV9489	6436	49°31'	11°41'
OBERRPURBACH	POPL	PA7655	5834	50°07'	11°28'	OBERRRIED	POPL	PV8271	6635	49°22'	11°31'
OBERRPURTZLOH	FARM	UPQ758	7640	48°21'	12°23'	OBERRRIED	POPL	MU2109	8013	47°56'	7°56'
OBERRQUEMBACH	POPL	MA6390	5516	50°28'	8°29'	OBERRRIED	POPL	UQ5323	7043	48°56'	12°59'
OBERRQUEMBACHER GEM. WALD	FRST	MA6690	5517	50°28'	8°31'	OBERRRIED	POPL	UQ5323	7044	48°56'	12°59'
OBERRRAAT	POPL	MT5966	8416	47°33'	8°28'	OBERRRIED	POPL	UQ5818	7044	48°54'	13°04'
OBERRRAD	POPL	MA8049	5918	50°06'	8°43'	OBERRRIED	FARM	PT2370	8429	47°34'	10°38'
OBERRRADEN	POPL	MA8050	5918	50°06'	8°43'	OBERRRIED	FARM	NT9585	8227	47°43'	10°10'
OBERRRADEN	POPL	LB9600	5411	50°33'	7°32'	OBERRRIED	FARM	PT0488	8228	47°44'	10°23'
OBERRRADEN	POPL	LA0942	5904	50°00'	6°20'	OBERRRIED	MDW	NU1912	8021	47°58'	9°15'
OBERRRADERACH	POPL	NT3382	8322	47°41'	9°26'	OBERRRIED	MDW	NU2107	8021	47°55'	9°17'
OBERRRADLSBACH	FARM	UP4077	7443	48°31'	12°50'	OBERRRIED	MÜW	NU2105	8021	47°54'	9°17'
OBERRRADLSBACH	POPL	UP4581	7443	48°34'	12°54'	OBERRRIED	MDW	NU0611	8020	47°57'	9°05'
OBERRRAHMOE	POPL	M80378	4711	51°15'	7°37'	OBERRRIED	FRST	NU0408	8020	47°55'	9°03'
OBERRRAIN	POPL	TP8013	8038	47°56'	12°03'	OBERRRIED	AN	MU8708	8018	47°55'	8°50'
OBERRRAIN	POPL	UN2974	8342	47°38'	12°43'	OBERRRIED	FRST	MU8308	8018	47°55'	8°40'
OBERRRAIN	AN	MU4142	7715	48°14'	8°13'	OBERRRIED	FARM	UP2929	7942	48°05'	12°42'
OBERRRAINMÜHLE	MILL	N84817	5224	50°42'	9°41'	OBERRRIED	FARM	UP2164	7541	48°24'	12°35'
OBERRRAMMINGEN	POPL	PUI824	7929	48°03'	10°35'	OBERRRIED	FRST	MU5595	7216	48°42'	8°23'
OBERRRAMSTADT	POPL	PV0465	6628	49°20'	10°26'	OBERRRIED	MDW	MU6317	7917	48°00'	8°30'
OBERRRANING	POPL	UQ1251	6840	49°11'	12°25'	OBERRRIED	AN	MU6418	7917	48°01'	8°31'
OBERRRANINGER B.	STRM	UQ1250	6840	49°10'	12°25'	OBERRRIED	MDW	NU1417	7921	48°00'	9°11'
OBERRRANKHAM	FARM	UP0010	8039	47°55'	12°19'	OBERRRIED	EST	UV4217	7143	53°23'	12°37'
OBERRRÄTHEN	FARM	NT8994	8227	47°48'	10°11'	OBERRRIED	AN	MT4567	8415	47°33'	8°16'
OBERRRÄTZLING	FARM	UP8687	7346	48°37'	13°27'	OBERRRIED	POPL	MT6568	8417	47°34'	8°32'
OBERRRAUHECK	MT	PT6567	8433	47°32'	11°11'	OBERRRIED	AN	MT8385	8218	47°43'	8°46'
OBERRRAUHEN	POPL	NU4909	8023	47°56'	9°40'	OBERRRIED	FARM	NT1491	8221	47°46'	9°11'
OBERRRAUHER ESCH	AN	NU4909	8023	47°56'	9°40'	OBERRRIED	FARM	NT6884	8225	47°44'	9°55'
OBERRRAUM	FRST	UR2033	6041	49°55'	12°29'	OBERRRIED	POPL	NT8076	8326	47°38'	10°04'
OBERRRAUSCHEN	FRST	NAQ848	5920	50°05'	9°07'	OBERRRIED	POPL	UQ5740	6844	49°06'	13°02'
OBERRRAUTENBACH	POPL	LB7865	4809	51°07'	7°16'	OBERRRIED	POPL	NU6506	8025	47°54'	9°52'
OBERRRECHBERG	FARM	NU9803	8127	47°52'	10°19'	OBERRRIED	MDW	NU2907	6022	47°55'	9°23'
OBERRRECHGRÄBEN	POPL	MU3450	7614	48°18'	8°07'	OBERRRIED	AN	MT1982	8313	47°41'	7°55'
OBERRRECKINGEN	AN	MT7883	8318	47°42'	8°43'	OBERRRIED	POPL	NT9597	8127	47°49'	10°16'
OBERRREGE	POPL	MD6398	2716	53°14'	8°27'	OBERRRIED	FARM	PU0105	8128	47°53'	10°21'
OBERRREGENBACH	POPL	NV6157	6725	49°16'	9°50'	OBERRRIED	MÜW	NU1202	8120	47°52'	9°10'
OBERRREICHENAU	FARM	TP9385	8339	47°41'	12°14'	OBERRRIED	AN	MT8296	8118	47°49'	8°40'
OBERRREICHENBACH	POPL	PV2777	6530	49°26'	10°45'	OBERRRIED	POPL	NU9542	7727	48°13'	10°17'
OBERRREICHENBACH	POPL	PV4365	6631	49°19'	10°58'	OBERRRIED	POPL	NT6877	8325	47°39'	9°55'
OBERRREICHENBACH	POPL	NU8951	7627	48°18'	10°12'	OBERRRIEDEN	POPL	PV7476	6534	49°25'	11°24'
OBERRREICHENBACH	POPL	MU7598	7217	48°44'	8°40'	OBERRRIEDEN	POPL	PU0627	7928	48°05'	10°25'
OBERRREICHENBACH	POPL	NA2381	5621	50°23'	9°19'	OBERRRIEDEN	POPL	N86484	4625	51°16'	9°55'
OBERRREICHENBACH	POPL	MU4738	7715	48°12'	8°17'	OBERRRIEDEN	AN	NT1985	8221	47°43'	9°15'
OBERRREIDENBACH	POPL	LA8907	6210	49°42'	7°28'	OBERRRIEDENBERG	POPL	NA6174	5625	50°19'	9°52'
OBERRREIDOLA	FRST	PT6463	8433	47°30'	11°11'	OBERRRIEDER B.	STRM	N86484	4625	51°16'	9°55'
OBERRREIFFERSCHIED	POPL	LA1993	5504	50°28'	6°27'	OBERRRIEDER B.	STRM	N86382	4725	51°17'	9°54'
OBERRREIHE	POPL	NE3965	2123	53°50'	9°35'	OBERRRIEDER-B.	STRM	N86281	4725	51°17'	9°53'
OBERRREINBACH	POPL	PV4293	6435	49°33'	11°40'	OBERRRIEDERN	PURL	NT2785	8222	47°43'	9°22'
OBERRREINT SCHRÖFEN	PEAK	PT5851	8632	47°24'	11°05'	OBERRRIEDERN /RIEDERN/	POPL	PT7689	8234	47°44'	11°21'
OBERRREINT.-SCHARTE	GAP	PT5851	8632	47°24'	11°05'	OBERRRIEDERN	AN	MU5810	8016	47°56'	8°26'
OBERRREISACH	POPL	UQ4040	6942	49°05'	12°49'	OBERRRIEDGARTEN	POPL	NT6392	8225	47°47'	9°50'
OBERRREISACH	FARM	UQ2842	6841	49°06'	12°38'	OBERRRIEDT	POPL	MU7896	7218	48°43'	8°42'
OBERRREISELBERG	POPL	QV0241	6936	49°05'	11°46'	OBERRRIEGL	FARM	UP6795	7345	48°42'	13°11'
OBERRREIT	POPL	TP9600	8139	47°49'	12°16'	OBERRRIELAG	FARM	MC3997	3614	52°19'	8°07'
OBERRREIT	POPL	UN3699	8142	47°49'	12°49'	OBERRRIESBACH	FARM	TP8455	7638	48°19'	12°05'
OBERRREIT	FARM	UP7089	7345	48°38'	13°14'	OBERRRIEXINGEN	POPL	NV0219	7020	48°55'	9°02'
OBERRREIT	FARM	UP1758	7641	48°21'	12°32'	OBERRRIFFINGEN	POPL	NV9509	7127	48°50'	10°17'
OBERRREIT	FARM	QU1571	7537	48°27'	11°55'	OBERRRIEMBACH	FARM	TP9547	7734	48°15'	12°14'
OBERRREIT	FARM	UP0176	7439	48°30'	12°18'	OBERRRINGBACH	POPL	NV7673	6526	49°24'	10°03'
OBERRREITH	POPL	UQ5506	7244	48°47'	13°02'	OBERRRINGEN	POPL	PU1299	7229	48°44'	10°31'
OBERRREITH	FARM	TP9354	7639	48°18'	12°13'	OBERRRN SAIF	AN	MA3538	6014	49°59'	8°05'
OBERRREITH	FARM	QU1185	7437	48°35'	11°52'	OBERRROD	POPL	N83804	5414	50°35'	8°07'
OBERRREITHEN	POPL	PT3880	8331	47°39'	10°50'	OBERRROD	POPL	NA5991	5525	50°28'	9°50'

NAME	DESIGNATION	GRID REF.	SHEET NO.	LAT.	LONG.	NAME	DESIGNATION	GRID REF.	SHEET NO.	LAT.	LONG.
ÜBERROD	POPL	MA5505	5710	50°14'	8°22'	ÜBERSCHIED	POPL	LB7254	4904	51°01'	7°10'
ÜBERRODACHER-M.	MILL	PA7069	5734	50°15'	11°23'	ÜBERSCHIED	POPL	LB7538	5109	50°53'	7°13'
ÜBERRODE	EST	NB5237	5124	50°53'	9°44'	ÜBERSCHIED	POPL	LB8717	5310	50°42'	7°24'
ÜBERRODE	POPL	NA4198	5423	50°32'	9°35'	ÜBERSCHIED	FARM	LB8723	5210	50°45'	7°24'
ÜBERRODEL	POPL	PV5846	6833	49°09'	11°10'	ÜBERSCHIEDEN	FRST	LV4370	0607	49°22'	8°50'
ÜBERRODEL	AN	MV7652	6718	49°13'	8°40'	ÜBERSCHIEDT	POPL	LB6572	4808	51°11'	7°04'
ÜBERRODENBACH	POPL	NA0454	5820	50°08'	9°04'	ÜBERSCHIEDWEILER M.	MILL	LA5350	5907	50°05'	6°56'
ÜBERRODER KNUTEN	HILL	NB4005	5314	50°36'	8°09'	ÜBERSCHIEDWEILER	POPL	LA5249	5907	50°04'	8°56'
ÜBERROGGENMÜHLE	MILL	NU6589	7325	48°54'	9°53'	ÜBERSCHIEDWALD	POPL	PA0307	6228	49°42'	10°20'
ÜBERROHNER MÜHLE	POPL	NB8533	5127	50°50'	10°13'	ÜBERSCHIEDWALD	POPL	MB5320	5216	50°44'	8°20'
ÜBERROHNER MÜHLE	MILL	NB8433	5127	50°50'	10°11'	ÜBERSCHIEDWALD	POPL	NU5460	7624	48°23'	9°44'
ÜBERROHR	POPL	UP7059	7645	48°22'	13°15'	ÜBERSCHIEDWALD	FARM	UP0566	7540	48°25'	12°22'
ÜBERROHR	FARM	QV1706	7237	48°46'	11°57'	ÜBERSCHIEDWALD	POPL	UQ3824	7042	48°57'	12°47'
ÜBERROHRBACH	POPL	UP2773	7541	48°29'	12°40'	ÜBERSCHIEDWALD	RUAU	MV0453	0717	49°14'	8°31'
ÜBERROHRBACH	POPL	UP1952	7641	48°18'	12°34'	ÜBERSCHIEDWALD	FARM	UP1857	7641	48°20'	12°31'
ÜBERROHNENSTAUT	POPL	PV7873	6634	49°23'	11°27'	ÜBERSCHIEDWALD	POPL	LV9777	6511	49°26'	7°35'
ÜBERROHNER	FARM	UP6982	7445	48°35'	13°13'	ÜBERSCHIEDWALD	FRST	MV5036	6915	49°04'	8°19'
ÜBERROITH	FARM	UQ1634	6940	49°02'	12°29'	ÜBERSCHIEDWALD	FARM	UP0759	7640	48°21'	12°23'
ÜBERROLLSBACH	POPL	MT1697	8113	47°49'	7°53'	ÜBERSCHIEDWALD	POPL	LB7622	5209	50°44'	7°14'
ÜBERKUMBACH	POPL	NV7610	7126	48°50'	10°02'	ÜBERSCHIEDWALD	POPL	KA1062	5837	50°10'	11°50'
ÜBERKUMBACH	POPL	NB4812	5324	50°39'	9°41'	ÜBERSCHIEDWALD	POPL	QO9123	6102	49°49'	6°05'
ÜBERKÖSLAU	POPL	QA1252	5937	50°05'	11°58'	ÜBERSCHIEDWALD	POPL	UP2217	8041	47°59'	12°37'
ÜBERKÖSSBACH	POPL	UP2461	7641	48°23'	12°37'	ÜBERSCHIEDWALD	FRST	NV6343	6825	49°08'	9°52'
ÜBERKÖSSBACH	POPL	PV1589	6429	49°33'	10°35'	ÜBERSCHIEDWALD	POPL	TQ8545	6838	49°07'	12°03'
ÜBERKÖSSBACH	POPL	NB3211	5314	50°39'	8°02'	ÜBERSCHIEDWALD	POPL	LB2954	4905	51°01'	8°36'
ÜBERROT	POPL	NV4829	6923	49°01'	9°40'	ÜBERSCHIEDWALD	POPL	MT7778	8318	47°39'	8°41'
ÜBERROT	POPL	NV4829	6924	49°01'	9°40'	ÜBERSCHIEDWALD	POPL	PV2474	6530	49°24'	10°43'
ÜBERROT	FRST	MV2541	6813	49°07'	7°58'	ÜBERSCHIEDWALD	POPL	NV3914	7123	48°53'	9°32'
ÜBERROT	POPL	NT6993	8225	47°47'	9°55'	ÜBERSCHIEDWALD	POPL	MB8077	4718	51°15'	8°43'
ÜBERROTENSTEIN	EST	MU6932	7617	48°08'	8°35'	ÜBERSCHIEDWALD	POPL	PA1434	6029	49°57'	10°35'
ÜBERROTH	POPL	PU7253	7633	48°16'	11°19'	ÜBERSCHIEDWALD	MILL	UR0202	6339	49°38'	12°16'
ÜBERROTH	HILL	NA6831	6025	49°56'	9°57'	ÜBERSCHIEDWALD	FARM	PV8685	6535	49°29'	11°34'
ÜBERROTH	POPL	NU8836	7827	48°10'	10°11'	ÜBERSCHIEDWALD	POPL	PU9047	7735	48°15'	11°34'
ÜBERROTH-M.	FRST	NA8342	5926	50°01'	10°10'	ÜBERSCHIEDWALD	FARM	PT3282	8330	47°41'	10°40'
ÜBERROTHAN	POPL	PJ1844	7729	48°14'	10°35'	ÜBERSCHIEDWALD	POPL	KAB937	8002	49°57'	6°04'
ÜBERROTHER PFARRWALD	FRST	PU7354	7634	48°19'	11°20'	ÜBERSCHIEDWALD	POPL	UQ9036	6946	49°06'	13°29'
ÜBERROTHHOF	POPL	NB6915	5325	50°41'	9°54'	ÜBERSCHIEDWALD	FARM	UP2742	7742	48°12'	12°40'
ÜBERROTT	POPL	UP1055	7640	48°19'	12°26'	ÜBERSCHIEDWALD	POPL	LV6608	6608	49°21'	7°10'
ÜBERROTTENDORF	POPL	UQ3926	7042	48°58'	12°48'	ÜBERSCHIEDWALD	POPL	NV6945	6825	49°09'	9°57'
ÜBERROTTURACH	POPL	MU4015	8015	47°59'	8°12'	ÜBERSCHIEDWALD	POPL	NU1028	7820	48°06'	9°08'
ÜBERROTZING	POPL	UP6697	7245	48°43'	13°11'	ÜBERSCHIEDWALD	FARM	UP1769	7541	48°27'	12°31'
ÜBERRÜSELBACH	POPL	PV6498	6333	49°37'	11°16'	ÜBERSCHIEDWALD	FARM	UV0157	6736	49°14'	11°46'
ÜBERS-B.	MT	NA0416	6120	49°48'	9°04'	ÜBERSCHIEDWALD	FARM	NT9588	8227	47°44'	10°16'
ÜBERS-B.	MT	NB5236	5124	50°52'	9°44'	ÜBERSCHIEDWALD	POPL	NA0288	5520	50°27'	9°02'
ÜBERSAAL	POPL	QV1420	7137	48°54'	11°55'	ÜBERSCHIEDWALD	POPL	NT7376	8325	47°38'	9°58'
ÜBERSAAL	FARM	LB6848	5008	50°58'	7°07'	ÜBERSCHIEDWALD	FARM	MU4120	7915	48°02'	8°13'
ÜBERSAAL	POPL	LB9926	5211	50°47'	7°34'	ÜBERSCHIEDWALD	FARM	NU6527	7925	48°06'	9°52'
ÜBERSACHSEN	POPL	PV2093	6429	49°35'	10°40'	ÜBERSCHIEDWALD	FARM	TP9667	7539	48°25'	12°14'
ÜBERSACHSWERFEN	POPL	PC1313	4429	51°33'	10°38'	ÜBERSCHIEDWALD	POPL	MU6061	7516	48°24'	8°28'
ÜBERSACKINGEN	POPL	MT2268	8413	47°34'	7°58'	ÜBERSCHIEDWALD	POPL	PU7974	7534	48°30'	11°25'
ÜBERSALBACH	POPL	LV4768	6607	49°21'	6°53'	ÜBERSCHIEDWALD	POPL	LB2223	5204	50°44'	6°29'
ÜBERSALEN / STEINBRUCHHOF	FARM	MT9480	8319	47°40'	8°55'	ÜBERSCHIEDWALD	POPL	PV0022	7028	48°57'	10°22'
ÜBERSALZBERG	POPL	UN5377	8344	47°38'	13°02'	ÜBERSCHIEDWALD	POPL	UP2708	7141	48°48'	12°38'
ÜBERSAND	AN	MU0549	7712	48°17'	7°43'	ÜBERSCHIEDWALD	POPL	MT5163	8416	47°31'	8°21'
ÜBERSANDERSDORF	POPL	PV9120	7035	48°54'	11°37'	ÜBERSCHIEDWALD	POPL	PU5468	7532	48°27'	11°05'
ÜBERSASBACH	POPL	MU3487	7314	48°38'	8°06'	ÜBERSCHIEDWALD	POPL	UP0781	7440	48°33'	12°23'
ÜBERSASS	FARM	UP2837	7842	48°10'	12°41'	ÜBERSCHIEDWALD	POPL	UP2727	7942	48°04'	12°41'
ÜBERSATZBACH	POPL	UP9184	7447	48°36'	13°31'	ÜBERSCHIEDWALD	FARM	NA2523	6122	49°51'	9°21'
ÜBERSAUERHOF	POPL	PA9163	5836	50°11'	11°41'	ÜBERSCHIEDWALD	FARM	PU0305	8128	47°53'	10°23'
ÜBERSAULHEIM	POPL	MA3824	6114	49°52'	8°08'	ÜBERSCHIEDWALD	POPL	LA2290	5504	50°26'	6°29'
ÜBERSAUM	FRST	MA0457	5811	50°09'	7°40'	ÜBERSCHIEDWALD	POPL	PV1945	6829	49°05'	10°38'
ÜBERSAYN	POPL	MB2000	5413	50°33'	7°52'	ÜBERSCHIEDWALD	POPL	UN4875	8343	47°37'	12°54'
ÜBERSBACH	STRM	MV5307	7116	48°49'	8°22'	ÜBERSCHIEDWALD	POPL	UN4775	8343	47°37'	12°58'
ÜBERSBACH	FARM	KB9212	5302	50°37'	6°04'	ÜBERSCHIEDWALD	FARM	TP9279	7439	48°32'	12°11'
ÜBERSBERG	MUW	NU2163	7521	48°25'	9°17'	ÜBERSCHIEDWALD	FARM	UJ1384	7437	48°34'	11°53'
ÜBERSBERGER B.	STRM	LA9972	5711	50°17'	7°35'	ÜBERSCHIEDWALD	POPL	PU1753	7629	48°19'	10°35'
ÜBERSBUCH	FRST	NU6100	8124	47°51'	9°49'	ÜBERSCHIEDWALD	POPL	NU9629	7827	48°06'	10°17'
ÜBERSCHAAR	FRST	NB6947	5025	50°58'	9°59'	ÜBERSCHIEDWALD	CNVT	PU2852	7630	48°18'	10°44'
ÜBERSCHAAR	MT	PA5285	5632	50°24'	11°08'	ÜBERSCHIEDWALD	POPL	MC9853	4019	51°56'	8°58'
ÜBERSCHAMING	FARM	UP3482	7442	48°34'	12°45'	ÜBERSCHIEDWALD	BLDG	LB7439	5109	50°53'	7°13'
ÜBERSCHACHACH	POPL	PU7771	7534	48°28'	11°24'	ÜBERSCHIEDWALD	MILL	NT6169	8424	47°34'	9°49'
ÜBERSCHACHEN	POPL	UP9778	7447	48°33'	13°36'	ÜBERSCHIEDWALD	POPL	MU1861	7613	48°24'	7°53'
ÜBERSCHAFHAUSEN	POPL	MU0425	7912	48°04'	7°43'	ÜBERSCHIEDWALD	POPL	MU1861	7513	48°24'	7°53'
ÜBERSCHALKENBACH	POPL	QV0495	6436	49°34'	11°49'	ÜBERSCHIEDWALD	FARM	QU1014	8036	47°57'	11°47'
ÜBERSCHAMBACH	POPL	UV1415	7137	48°51'	11°55'	ÜBERSCHIEDWALD	POPL	NT3898	8123	47°50'	9°31'
ÜBERSCHAR	AN	PA2963	5730	50°12'	10°49'	ÜBERSCHIEDWALD	RUGE	PA4681	5632	50°22'	11°03'
ÜBERSCHARAM	POPL	UN2296	8141	47°48'	12°37'	ÜBERSCHIEDWALD	PEAK	PT0752	8528	47°25'	10°25'
ÜBERSCHAU	FARM	NF4280	1123	54°52'	9°39'	ÜBERSCHIEDWALD	FARM	UP2436	7841	48°09'	12°38'
ÜBERSCHAUREN	FRST	LA9768	5711	50°15'	7°34'	ÜBERSCHIEDWALD	FARM	PU6261	7633	48°23'	11°11'
ÜBERSCHNECKENBACH	POPL	NV8779	6527	49°27'	10°12'	ÜBERSCHIEDWALD	FARM	LB5995	4607	51°23'	6°58'
ÜBERSCHNEFFACH	POPL	NV6342	8825	49°08'	9°52'	ÜBERSCHIEDWALD	FARM	MU4453	7615	48°20'	8°14'
ÜBERSCHNEFFLENZ	POPL	NV2073	6521	49°25'	9°17'	ÜBERSCHIEDWALD	POPL	NV4986	6424	49°31'	9°41'
ÜBERSCHIED	FRST	NV1381	6521	49°29'	9°11'	ÜBERSCHIEDWALD	FARM	QTO892	8236	47°45'	11°47'
ÜBERSCHIED	RUGE	MV3164	6614	49°19'	8°03'	ÜBERSCHIEDWALD	POPL	UV0086	6536	49°30'	11°46'

NAME	DESIGNATION	GRID REF.	SHEET NO.	LAT.	LONG.	NAME	DESIGNATION	GRID REF.	SHEET NO.	LAT.	LONG.
OBERSCHWALG	FARM	PT5296	8132	47°48'	11°02'	OBERSPELTACH	POPL	NV7139	6825	49°06'	9°58'
OBERSCHWALG	FARM	OU0977	7437	48°31'	11°50'	OBERSPIESSHEIM	POPL	NA9133	6027	49°56'	10°16'
OBERSCHWANDEN	POPL	NU6904	8125	47°53'	9°55'	OBERSPIESSWENGEN	POPL	NT7788	8226	47°44'	10°02'
OBERSCHWANDEN	FARM	NT0268	8424	47°34'	9°49'	OBERSPITZENBACH	POPL	MU2436	7813	48°10'	7°59'
OBERSCHWANDORF	POPL	MU9811	8019	47°57'	8°58'	OBERSPRING	POPL	MU3069	7514	48°28'	8°03'
OBERSCHWANDORF	POPL	MU7577	7417	48°33'	8°40'	OBERSPRINGEN	EST	NU4402	8123	47°52'	9°35'
OBERSCHWANINGEN	POPL	PV1839	6929	49°05'	10°37'	OBERSPROCKHÖVEL	POPL	L87688	4609	51°20'	7°13'
OBERSCHWAPPACH	POPL	PA0636	6028	49°58'	10°29'	OBERST	FARM	L86680	4708	51°15'	7°05'
OBERSCHWARZACH	POPL	PAY425	6136	49°51'	11°42'	OBERST HIERL HOHE	MT	LA6751	5908	50°06'	7°08'
OBERSCHWARZACH	POPL	PA0124	6128	49°52'	10°25'	OBERST KROMBACH	POPL	KAB8874	5702	50°17'	6°01'
OBERSCHWARZACH	POPL	NU6612	8025	47°57'	9°53'	OBERST LEITE	SLP	NA5361	5824	50°12'	9°44'
OBERSCHWARZEN-B.	MT	PT0654	8528	47°26'	10°25'	OBERST.HAMMER	MILL	N80654	4920	51°02'	9°05'
OBERSCHWARZENBÄCH	POPL	MU4212	8015	47°57'	8°13'	OBERST.AA	MILL	MT9277	8319	47°39'	8°53'
OBERSCHWARZENBÄCH	POPL	UP7367	7545	48°27'	13°17'	OBERST.AA	FARM	MT4875	8315	47°38'	8°19'
OBERSCHWARZENBERG	POPL	VU1400	7248	48°45'	13°50'	OBERST.AA	FARM	L88348	5010	50°58'	7°20'
OBERSCHWARZENBERG	POPL	PT0981	8328	47°40'	10°27'	OBERSTADE	FARM	MC1602	4512	51°28'	7°47'
OBERSCHWARZENBERG	FARM	UP5751	7644	48°18'	13°04'	OBERSTADION	POPL	NU5137	7824	48°11'	9°41'
OBERSCHWARZENHOF	POPL	MT3991	8215	47°46'	8°11'	OBERSTADL	FARM	UP4477	7443	48°32'	12°53'
OBERSCHWARZHALDEN	FARM	UP3254	7642	48°19'	12°44'	OBERSTADLER	FARM	UP8283	7446	48°35'	13°24'
OBERSCHWEIBACH	FARM	TP9766	7539	48°25'	12°16'	OBERSTADT	POPL	MC7807	4418	51°31'	8°41'
OBERSCHWEIBERN	FARM	UP1356	7640	48°20'	12°29'	OBERSTAUTFELD	POPL	LA4060	5806	50°10'	6°46'
OBERSCHWEINACH	POPL	PV1690	6429	49°33'	10°36'	OBERSTAIG	POPL	NT4499	8123	47°51'	9°35'
OBERSCHWEINWALD	FRST	MT2689	8214	47°45'	8°01'	OBERSTAL	VAL	LA3791	5506	50°27'	6°42'
OBERSCHWEMM	FARM	UP4746	7743	48°15'	12°56'	OBERSTAL	POPL	MT8475	8318	47°38'	8°47'
OBERSCHWEND	POPL	OV0560	6736	49°15'	11°49'	OBERSTAMHEIM	POPL	U03450	6842	49°11'	12°43'
OBERSCHWENKE	FARM	L87887	4609	51°19'	7°15'	OBERSTANING	POPL	OU2004	8137	47°51'	11°56'
OBERSDOORF	POPL	OV0285	6536	49°29'	11°47'	OBERSTAUDHAUSEN	POPL	NT7767	8426	47°33'	10°01'
OBERSDOORF	POPL	MB3432	5114	50°50'	8°04'	OBERSTAUFEN	POPL	NT9650	8627	47°24'	10°16'
OBERSDOORF	POPL	PA5355	5832	50°08'	11°08'	OBERSTUORF	POPL	NT9651	8527	47°24'	10°16'
OBERSDOORF	POPL	TR9216	6238	49°46'	12°07'	OBERSTE AUE	MDW	MB9131	5119	50°50'	8°52'
OBERSDOORFERB.	STRM	OV0285	6536	49°29'	11°47'	OBERSTE AUE	MDW	N86937	5125	50°53'	9°59'
OBERSDULHOF	FARM	PT5097	8132	47°48'	11°00'	OBERSTE BEUNE	AN	MA7210	6217	49°44'	8°37'
OBERSÉE	LAKE	UN4864	8443	47°31'	12°59'	OBERSTE BIRKEN	POPL	L87740	5009	50°54'	7°15'
OBERSÉE / STOLZENSEE	LAKE	NT6694	8125	47°48'	9°53'	OBERSTE BURG	BLDG	L84008	5306	50°36'	6°44'
OBERSÉE BACH	POPL	TP8552	7738	48°17'	12°06'	OBERSTE BUTZ-M.	MILL	M88362	4818	51°06'	8°46'
OBERSÉE BACH	POPL	MA4959	5815	50°11'	8°17'	OBERSTE BUTZ-M.	MILL	NE2670	2122	53°53'	9°24'
OBERSÉE NER HOF	EST	NA0899	5420	50°33'	9°07'	OBERSTE DEICHREIHE	AN	LV8997	6310	49°37'	7°28'
OBERSÉHR	POPL	LA3303	6306	49°39'	6°41'	OBERSTE FALLBACH	AN	LV6541	6808	49°06'	7°09'
OBERSÉIFSLIEDEN	FARM	TP8032	7838	48°06'	12°02'	OBERSTE GEWANN	POPL	L80060	4902	51°03'	6°09'
OBERSÉIGEN / SEIGNHOF /	FARM	U02943	6841	49°07'	12°40'	OBERSTE HAAG	MILL	LV1087	6404	49°30'	6°22'
OBERSÉILBACHER WALD	FRST	M88409	5318	50°38'	8°46'	OBERSTE HEIDKÄMPE	AN	M06967	3017	52°57'	8°32'
OBERSÉILBERG	POPL	U09907	7147	48°48'	13°37'	OBERSTE HEISTERN	FRST	M84605	5415	50°36'	8°14'
OBERSÉISSACKER-FELD	AN	PU3231	7830	48°07'	10°46'	OBERSTE HENN	MT	MB4444	5015	50°57'	8°12'
OBERSÉLBACH	POPL	L87650	5009	50°59'	7°14'	OBERSTE HÖHE	AN	MA8304	6318	49°41'	8°46'
OBERSÉLTERS	POPL	MA4674	5615	50°19'	8°14'	OBERSTE HOLZ	FRST	N82365	4822	51°08'	9°20'
OBERSÉNDLING	POPL	PUB830	7935	48°06'	11°32'	OBERSTE HOLZ	FRST	N82365	4821	51°08'	9°20'
OBERSÉNDLING	POPL	PUB830	7935	48°06'	11°32'	OBERSTE HÜLSBERG	FARM	L88993	4610	51°23'	7°25'
OBERSÉTZEN	POPL	M83243	5014	50°56'	8°02'	OBERSTE KUCHENBACH	MDW	N80310	5320	50°38'	9°02'
OBERSÉXAU	AN	MU2032	7813	48°08'	7°56'	OBERSTE LEIMBERG	FARM	L86783	4708	51°17'	7°05'
OBERSÉFELD	POPL	NA6442	5925	50°02'	9°53'	OBERSTE LIESBURG	FRST	N83938	5123	50°53'	9°33'
OBERSÉGEGEN	POPL	LA0234	6003	49°55'	6°14'	OBERSTE M.	MILL	L88475	4710	51°13'	7°20'
OBERSHAGEN	POPL	ND7116	3526	52°29'	10°03'	OBERSTE M.	MILL	LV4168	6606	49°21'	6°49'
OBERSHAGENER WIESEN	MDW	ND7318	3426	52°30'	10°05'	OBERSTE M.	MILL	MB9359	4919	51°05'	8°54'
OBERSHAUSEN	POPL	MB4601	5415	50°33'	8°14'	OBERSTE M.	MILL	N82652	4922	51°01'	9°22'
OBERSHECK	AN	LA6068	5708	50°15'	7°02'	OBERSTE M.	MILL	L86095	6408	49°35'	7°04'
OBERSICKTE	POPL	PC1286	3729	52°13'	10°38'	OBERSTE M.	MILL	LA9970	5711	50°16'	7°35'
OBERSICKTER HULZ	FRST	PC1288	3729	52°14'	10°38'	OBERSTE M.	MILL	MB2303	5413	50°34'	7°55'
OBERSIEGSOORF	POPL	UN2399	8141	47°49'	12°38'	OBERSTE M.	MILL	N80019	5220	50°43'	9°00'
OBERSIEMAU	POPL	PA4261	5831	50°11'	10°59'	OBERSTE M.	MILL	LV3398	6306	49°37'	6°41'
OBERSIFFELHOFEN	FARM	PT7191	8233	47°45'	11°17'	OBERSTE M.	MILL	LA5001	6307	49°39'	6°55'
OBERSIGGENHAUS	FARM	NT5888	8224	47°45'	9°46'	OBERSTE M.	MILL	MB4415	5315	50°41'	8°13'
OBERSIGGINGEN	POPL	NT2993	8222	47°47'	9°23'	OBERSTE M.	MILL	MA7379	5617	50°22'	8°37'
OBERSIMBACH	POPL	U05608	7144	48°48'	13°02'	OBERSTE M.	MILL	M89064	4819	51°08'	8°52'
OBERSIMBACH	POPL	UP5348	7744	48°16'	13°01'	OBERSTE M.	MILL	MB5125	5215	50°46'	8°19'
OBERSIMBACH-GR.	DTCH	U05607	7144	48°48'	13°02'	OBERSTE MAUSM.	MILL	LA1904	6304	49°40'	6°29'
OBERSIMBOLN	FARM	UP8687	7346	48°37'	13°27'	OBERSTE MEHRENER-M.	MILL	LA4859	5807	50°10'	6°52'
OBERSINN	POPL	NA4462	5723	50°12'	9°37'	OBERSTE NEU-M.	MILL	LV2093	6405	49°34'	6°31'
OBERSIPPENAU	FARM	QV1817	7137	48°52'	11°58'	OBERSTE PLATTE	HILL	MA1406	6212	49°42'	7°49'
OBERSITZENHOF	FARM	T08668	6638	49°20'	12°03'	OBERSTE RITTERSDORFER M.	MILL	LA2042	5905	50°00'	6°29'
OBERSKIRCHEN	FARM	UP0083	7439	48°34'	12°17'	OBERSTE RÖDER	AN	MA7414	6217	49°47'	8°38'
OBERSÜCHERING	POPL	PT6689	8233	47°44'	7°04'	OBERSTE SCHLAG	FRST	LV4360	6707	49°16'	6°50'
OBERSÜHLER-B.	MT	MV0766	6612	49°20'	7°43'	OBERSTE SCHNEIDERSMÜHLE	MILL	LA3017	6205	49°47'	6°38'
OBERSÜLCH-GR.	DTCH	NA1632	6021	49°56'	9°13'	NENNENBORNMÜHLE					
OBERSÜLDEN	POPL	UP8882	7446	48°35'	13°29'	OBERSTE SIEFEN	POPL	L87939	5109	50°53'	7°17'
OBERSÜLLBACH	POPL	NV4148	6823	49°11'	9°34'	OBERSTE STOCKWIESE	AN	NA0282	5620	50°23'	9°02'
OBERSÜLZBACH	POPL	NA2377	5621	50°21'	9°19'	OBERSTE STRUTH	MDW	LA8144	5910	50°02'	7°20'
OBERSONTHEIM	POPL	NV6534	6925	49°03'	9°53'	OBERSTE TALAU	AN	MV5411	6216	48°51'	8°22'
OBERSONTHEIMER BRUNST	FRST	NV6126	7025	48°59'	9°50'	OBERSTE VORTH	FARM	L87588	4609	51°20'	7°13'
OBERSONTHEIMER BRUNST	FRST	NV6026	7024	48°59'	9°49'	OBERSTE WALD	FRST	LV4360	6707	49°16'	6°50'
OBERSORGHOF	FARM	N88727	5227	50°47'	10°14'	OBERSTE WIESE	MDW	MV8323	7018	48°58'	8°46'
OBERSÜST	POPL	LA1600	6304	49°37'	6°27'	OBERSTE ZIEGELHÜTTE	MILL	MB9905	5319	50°36'	8°59'
OBERSÜTERN	POPL	LV6096	6308	49°36'	7°04'	OBERSTE-B.	MILL	M88363	4818	51°07'	8°46'
OBERSPAY	POPL	MA0367	5711	50°15'	7°38'	OBERSTE-FALLTOR-SCHN.	ROAD	MA7225	6117	49°53'	8°37'
OBERSPECHTRIN	POPL	UP1182	7440	48°34'	12°26'	OBERSTE-M.	MILL	LA8566	5710	50°14'	7°25'

NAME	DESIGNATION	GRID REF.	SHEET NO.	LAT.	LONG.	NAME	DESIGNATION	GRID REF.	SHEET NO.	LAT.	LONG.
ÖBERSTE-M.	MILL	M87962	4818	51°06'	8°42'	ÖBERSTETTEN	FARM	QU1314	8037	47°57'	11°51'
ÖBERSTE-M. /ÖWEG-M./	MILL	LA8972	5710	50°17'	7°26'	ÖBERSTETTEN	POPL	NU7222	7925	48°03'	9°58'
ÖBERSTEDEN	POPL	LA2133	6005	49°55'	6°31'	ÖBERSTETTEN	POPL	U03123	7042	48°56'	12°41'
ÖBERSTEDTEN	POPL	MA6964	5717	50°14'	8°34'	ÖBERSTETTEN	MDW	MU8379	7418	48°34'	8°46'
ÖBERSTEDTER WALD	FRST	MA6864	5717	50°14'	8°33'	ÖBERSTETTEN	AN	NT2282	8321	47°41'	9°17'
ÖBERSTEDTERFELD	AN	MA7003	5717	50°13'	8°35'	ÖBERSTETTER TAL	VAL	NU2750	7622	48°18'	9°22'
ÖBERSTEEG	POPL	LB7748	5009	50°56'	7°15'	ÖBERSTETTERBERG	FRST	NU0320	7920	48°02'	9°02'
ÖBERSTEENRADE	POPL	PE0689	1929	54°02'	10°37'	ÖBERSTEZEITH	POPL	L08136	5109	50°52'	7°19'
ÖBERSTEFLING	FARM	UP2913	8042	47°57'	12°43'	ÖBERSTFLIESSEMER M.	MILL	LA2545	5905	50°02'	6°34'
ÖBERSTEHEIDE	POPL	K89113	5302	50°38'	6°02'	ÖBERSTGRÜB	SQ	MU5191	7316	48°40'	8°20'
ÖBERSTEHOHE	POPL	LB7939	5109	50°53'	7°17'	ÖBERSTHOF	FARM	LB5287	4607	51°19'	6°53'
ÖBERSTEIG	POPL	MU2241	7713	48°13'	7°57'	ÖBERSTIMM	POPL	PU8098	7234	48°42'	11°27'
ÖBERSTEIGÄCKLER	AN	MU5483	7316	48°36'	8°23'	ÖBERSTIMMER MOOS	MDW	PU7996	7334	48°41'	11°26'
ÖBERSTEIGHF.	FARM	MU4536	7815	48°10'	8°16'	ÖBERSTIXNER	FARM	NT8771	8426	47°35'	10°10'
ÖBERSTEIN	POPL	UQ3740	6942	49°05'	12°46'	ÖBERSTIXNER WALD	FRST	NT8771	8427	47°35'	10°10'
ÖBERSTEIN	POPL	UN5381	8344	47°40'	13°02'	ÖBERSTKLEIN ALLMEND.	MDW	MV7292	6417	49°35'	8°37'
ÖBERSTEIN	EST	N86889	4625	51°21'	9°59'	ÖBERSTKOPPEL	FARM	NF7818	1627	54°18'	10°12'
ÖBERSTEIN	POPL	UQ4142	6843	49°07'	12°49'	ÖBERSTOCK	AN	NT1491	8221	47°46'	9°11'
ÖBERSTEIN	MT	MA1376	5612	50°20'	7°47'	ÖBERSTOCKA	FARM	UQ3448	6842	49°10'	12°43'
ÖBERSTEIN	SQ	M83271	4814	51°11'	8°02'	ÖBERSTÖCKEN	POPL	NT0874	8320	47°37'	9°07'
ÖBERSTEIN-M.	MILL	TR9061	5838	50°10'	12°04'	ÖBERSTÖCKEN	POPL	MU5601	8124	47°52'	9°45'
ÖBERSTEINACH	POPL	NV6350	6725	49°12'	9°52'	ÖBERSTÖCKMANN	FARM	LB7689	4609	51°20'	7°13'
ÖBERSTEINBACH	POPL	PT8288	8234	47°43'	11°26'	ÖBERSTOCKSRIED	FARM	UQ8864	6640	49°18'	12°22'
ÖBERSTEINBACH	POPL	QV1498	6437	49°36'	11°58'	ÖBERSTOCKUM	POPL	LC8554	4009	51°55'	7°20'
ÖBERSTEINBACH	POPL	NV4445	6823	49°09'	9°36'	ÖBERSTOLLEN	MINE	NC1191	3721	52°16'	9°10'
ÖBERSTEINBACH	POPL	PV4153	6731	49°13'	10°56'	ÖBERSTOPPEL	POPL	N85023	5224	50°45'	9°43'
ÖBERSTEINBACH	FARM	UP8694	7346	48°41'	13°27'	ÖBERSTORK	POPL	NA3484	5522	50°24'	9°29'
ÖBERSTEINBACH	POPL	TQ9184	6538	49°28'	12°07'	ÖBERSTOTZEN	FARM	NU5886	8224	47°43'	9°46'
ÖBERSTEINBACH	POPL	PA1028	6029	49°54'	10°32'	ÖBERSTOTZINGEN	POPL	NU9077	7427	48°32'	10°13'
ÖBERSTEINBACH	POPL	UP3371	7542	48°28'	12°44'	ÖBERSTR.	ROAD	MA8139	5918	50°00'	8°44'
ÖBERSTEINBACH	POPL	LB7451	5009	51°00'	7°12'	ÖBERSTRALHBACH	POPL	PV1891	6429	49°34'	10°38'
ÖBERSTEINBACH A.HAIDE	POPL	PV5252	6732	49°12'	11°05'	ÖBERSTRASS	FARM	UP1955	7641	48°19'	12°34'
ÖBERSTEINBERG	POPL	UQ6709	7145	48°49'	13°11'	ÖBERSTRASS-H.	FRST	QU1020	8036	48°00'	11°49'
ÖBERSTEINBUCH	FRST	TP8429	7938	48°05'	12°06'	ÖBERSTRASSE	POPL	LB7868	4809	51°09'	7°16'
ÖBERSTEINBUHL	FARM	NU8806	8027	47°54'	10°11'	ÖBERSTRAUBING	POPL	TP8364	7638	48°23'	12°04'
ÖBERSTEINDORF	AN	QV1387	6537	49°30'	11°56'	ÖBERSTREIT	POPL	MA0617	6212	49°48'	7°41'
ÖBERSTEINEBACH	POPL	LB9305	5411	50°35'	7°29'	ÖBERSTREITHOLZ	FRST	PA2362	5730	50°12'	10°43'
ÖBERSTEINENBERG	POPL	NV4113	7123	48°52'	9°34'	ÖBERSTREU	POPL	NA9184	5527	50°24'	10°17'
ÖBERSTEINER B.	STRM	UQ3739	6942	49°05'	12°46'	ÖBERSTROGN	POPL	QU2056	7637	48°19'	11°58'
ÖBERSTEINER STAOTWALD	FRST	LA8105	6310	49°41'	7°21'	ÖBERSTRÖMISCHE SEITE	POPL	ME5304	2715	53°17'	8°18'
ÖBERSTEINGRUB	FARM	UQ5708	7144	48°48'	13°03'	ÖBERSTROP	FARM	LB6186	4608	51°18'	7°01'
ÖBERSTEINHAGEN	POPL	MC6100	4016	51°59'	8°26'	ÖBERSTROTE	POPL	LC6843	4108	51°49'	7°05'
ÖBERSTEINHAUSEN	POPL	UQ5809	7144	48°49'	13°04'	ÖBERSTRUT	MDW	N81707	5321	50°37'	9°14'
ÖBERSTEINHÖRING	POPL	UP2748	7742	48°16'	12°40'	ÖBERSTRUTH	FRST	MA0036	6011	49°58'	7°37'
ÖBERSTEINIGE-B.	RÜGE	NA2558	5822	50°10'	9°21'	ÖBERSTRUTH	FRST	MB4313	5315	50°40'	8°11'
ÖBERSTEINMAUER	POPL	MT5961	8416	47°30'	8°28'	ÖBERSTRUTH	FRST	MB8405	5318	50°36'	8°46'
ÖBERSTEINWEINGARTEN	AN	MA7031	6017	49°56'	8°35'	ÖBERSTUB	AN	MU0229	7812	48°06'	7°41'
ÖBERSTEN NEUENLANDE	POPL	LB8389	4609	51°20'	7°19'	ÖBERSTUBE	FRST	M89902	5419	50°34'	8°59'
ÖBERSTENAU	MDW	MU8715	8018	47°59'	8°50'	ÖBERSTUBEN	FARM	UP2674	7441	48°30'	12°38'
ÖBERSTENBERG	FARM	LB8686	4610	51°19'	7°22'	ÖBERSTÜBLES-H.	FRST	PA9834	6036	49°55'	11°46'
ÖBERSTENBUSCH	AN	KV9589	6403	49°31'	6°10'	ÖBERSTUFF	BLDG	IN9191	8239	47°44'	12°13'
ÖBERSTENE ICHEN	FARM	M81526	5212	50°47'	7°47'	ÖBERSTÜTZING	FARM	UP4504	8143	47°52'	12°56'
ÖBERSTENFELD	POPL	NV2330	6921	49°01'	9°19'	ÖBERSTWIESE	MDW	NA1783	5621	50°24'	9°14'
ÖBERSTENHOF	FARM	K88831	5202	50°47'	5°59'	ÖBERSUHL	POPL	NB7244	5026	50°57'	10°01'
ÖBERSTENWALD	FRST	K89955	5802	50°07'	6°03'	ÖBERSULGEN	POPL	NT4884	8223	47°42'	9°38'
ÖBERSTENWEILER	POPL	NT2689	8222	47°45'	9°21'	ÖBERSULMETTINGEN	POPL	MU6140	7724	48°13'	9°49'
ÖBERSTEPPACH	POPL	TP8668	7538	48°26'	12°08'	ÖBERSULZ	POPL	MU8384	7318	48°36'	8°46'
ÖBERSTER B.	HILL	MA9821	6119	49°50'	8°58'	ÖBERSULZBACH	POPL	PV0370	6628	49°22'	10°25'
ÖBERSTER BERG	FRST	MU4698	7215	48°44'	8°16'	ÖBERSULZBERG	FARM	TN8892	8239	47°45'	12°10'
ÖBERSTER BERG	AN	MV4999	6315	49°38'	8°17'	ÖBERSUMMERING	FARM	UP2220	7941	48°00'	12°37'
ÖBERSTER BODEN	MDW	MA9598	5419	50°32'	8°56'	ÖBERSUR	FARM	TP9820	7939	48°00'	12°17'
ÖBERSTER FLUR	AN	LV3662	6706	49°17'	6°44'	ÖBERSURHEIM	POPL	UP4604	8143	47°52'	12°56'
ÖBERSTER GRODEN	SCRB	M08383	2818	53°06'	8°45'	ÖBERT	FARM	LC5439	4207	51°47'	6°53'
ÖBERSTER GRONO	MDW	N84211	5323	50°39'	9°35'	ÖBERTACHING	POPL	UP3014	8042	47°57'	12°43'
ÖBERSTER HAIN	AN	MA6569	5717	50°16'	8°31'	ÖBERTAL	POPL	MU4533	7815	48°09'	8°16'
ÖBERSTER HAMMER	MILL	N80565	4820	51°08'	9°04'	ÖBERTAL	POPL	MU3933	7815	48°09'	8°11'
ÖBERSTER HASEN B.	HILL	MA8573	5618	50°18'	8°47'	ÖBERTAL	POPL	NV2201	7221	48°46'	9°18'
ÖBERSTER HEISCH	FARM	PF0312	1729	54°15'	10°35'	ÖBERTAL	VAL	MU2335	7813	48°10'	7°58'
ÖBERSTER HERRNHAG	FRST	NA1799	5421	50°33'	9°14'	ÖBERTAL	VAL	MT5096	6116	47°49'	8°20'
ÖBERSTER KAULENBÜSCH	FRST	LA1952	5904	50°05'	6°28'	ÖBERTAL	POPL	MU3915	8015	47°59'	8°11'
ÖBERSTER PL.	AN	MB1994	4613	51°23'	7°50'	ÖBERTAL	GRGE	PV9472	6636	49°22'	11°40'
ÖBERSTER SANDBUSCH	MDW	NA1078	5620	50°21'	9°08'	ÖBERTAL	VAL	MU2550	7613	48°18'	7°59'
ÖBERSTER SCHL.	FRST	MA9406	6219	49°42'	8°55'	ÖBERTAL	POPL	MU2550	7613	48°18'	7°59'
ÖBERSTER WALD	FRST	LA3808	6206	49°42'	6°45'	ÖBERTAL	POPL	MU3253	7614	48°20'	8°05'
ÖBERSTER WALD	FRST	LV5050	6807	49°11'	6°56'	ÖBERTAL	POPL	MU2360	7613	48°23'	7°58'
ÖBERSTER-B.	MT	M84411	5315	50°39'	8°13'	ÖBERTAL	POPL	MU4092	7315	48°41'	8°11'
ÖBERSTER-GR.DIEDENS-B.	RÜGE	M87358	4917	51°04'	8°37'	ÖBERTAL	VAL	NV4571	6623	49°23'	9°37'
ÖBERSTERWEIER	AN	KA9512	6202	49°43'	6°09'	ÖBERTAL	POPL	MU4775	7415	48°32'	8°17'
ÖBERSTES GERARDSMAAR	AN	LB3821	5206	50°43'	6°42'	ÖBERTAL	VAL	MU4527	7915	48°06'	8°16'
ÖBERSTETTEN	POPL	UP3404	8142	47°52'	12°47'	ÖBERTAL	VAL	MU4221	7915	48°02'	8°13'
ÖBERSTETTEN	AN	MU7000	8117	47°51'	8°36'	ÖBERTAL	VAL	MU6821	7917	48°02'	8°34'
ÖBERSTETTEN	POPL	NU2453	7621	48°20'	9°19'	ÖBERTAL	POPL	MU2627	7914	48°05'	8°01'
ÖBERSTETTEN	POPL	NU2453	7622	48°20'	9°19'	ÖBERTAL	POPL	MU3322	7914	48°03'	8°06'
ÖBERSTETTEN	POPL	NV6869	6625	49°22'	9°56'	ÖBERTAL	AN	MU8180	7913	48°02'	7°54'

NAME	DESIGNATION	GRID REF.	SHEET NO.	LAT.	LONG.	NAME	DESIGNATION	GRID REF.	SHEET NO.	LAT.	LONG.
OBERTAL	AN	NV5434	6924	49°03'	9°44'	OBERTÜRKEN	POPL	UP3952	7642	48°18'	12°50'
OBERTAL	VAL	L6755	6709	49°14'	7°10'	OBERTÜRKEN	POPL	UP3952	7643	48°18'	12°50'
OBERTAL	POPL	MU2970	7514	48°29'	8°02'	OBERTÜRCKHEIM	POPL	NV1901	7221	48°46'	9°16'
OBERTAL	POPL	MU4544	7715	48°15'	8°16'	OBERRÜBERMOOS	POPL	TP8626	7938	48°03'	12°08'
OBERTAL	POPL	MU2646	7714	48°16'	8°00'	OBERUFHAUSEN	POPL	N86025	5225	50°46'	9°51'
OBERTAL	POPL	MU4546	7715	48°16'	8°16'	OBERUHLINGEN	POPL	NT1887	8221	47°44'	9°14'
OBERTAL	POPL	MU2246	7713	48°16'	7°57'	UBERULLRICHENBERG	POPL	NA3184	5522	50°24'	9°26'
OBERTALEN /HELENNHOF/	FARM	MA1246	5912	50°04'	7°46'	UBERULPOINT	FARM	TN7993	8238	47°45'	12°03'
OBERTALER BERG	MT	MA1076	5612	7°44'	50°20'	UBERULSENBAACH	POPL	PV1985	6429	49°30'	10°38'
OBERTALER HANG	SLP	LV6656	6708	49°14'	7°10'	UBERUMBACH	POPL	PU5953	7632	48°19'	11°08'
OBERTALFINGEN	POPL	LV6655	6708	49°14'	7°10'	UBERUMELSDORF	POPL	QV1000	7237	48°43'	11°52'
OBERTALHEIM	POPL	NU7665	7526	48°26'	10°02'	UBERUMWÄNGEN	POPL	U03537	6942	49°04'	12°44'
OBERTALSGRABEN	POPL	MU7470	7517	48°29'	8°39'	UBERÜNTERRACH	FARM	TP8629	7938	48°05'	12°08'
OBERTATTENBACH	GRGE	N89178	4727	51°15'	10°18'	UBERUNTERBG.	FARM	UN2998	8142	47°49'	12°43'
OBERTAUFKIRCHEN	POPL	UP5669	7544	48°27'	11°03'	UBERURBACH	POPL	NV4207	7123	48°49'	9°34'
OBERTEICH	POPL	TP9749	7739	48°16'	12°16'	UBERURBACH	POPL	NU5703	8124	47°53'	9°46'
OBERTEICH	POPL	TR9936	6039	49°56'	12°12'	UBERURFF	POPL	N81154	4920	51°02'	9°10'
OBERTEICH	LAKE	PF1302	1830	54°09'	10°44'	UBERURSBACH	FARM	MU4620	7915	48°02'	8°17'
OBERTEICH	MOW	NE9647	2328	53°40'	10°27'	UBERURSEL	POPL	MA7060	5817	50°11'	8°35'
OBERTEICH	FARM	NE8156	2227	53°45'	10°14'	UBERURSEL /TS./	POPL	MA6961	5717	50°12'	8°34'
OBERTEICHER BÜHL	HILL	TR9936	6039	49°56'	12°12'	UBERURSELER STAOTWALO	FRST	MA6761	5717	50°12'	8°32'
OBERTEIL	AN	MU0771	7512	48°29'	7°44'	UBERUTFELDO	POPL	LA0458	5803	50°08'	6°16'
OBERTEISENOORF	POPL	UP3402	8142	47°51'	12°47'	UBERUTTLAU	POPL	UP6471	7545	48°29'	13°10'
OBERTEISENOORFER-ACHE	STRM	UP3300	8142	47°50'	12°46'	OBERVACHENAU	POPL	UN2391	8241	47°45'	12°38'
OBERTENNERMOOS	POPL	NT4684	8223	47°42'	9°37'	OBERVALBERT	POPL	M83771	4814	51°11'	8°06'
OBERTENNERREUTH	FARM	PA9556	5836	50°07'	11°44'	OBERVALLMAR	POPL	N83190	4622	51°22'	9°27'
OBERTENNIG	FARM	PA6563	5833	50°12'	11°19'	OBERVIECHT	FARM	QU1387	7437	48°36'	11°53'
OBERTENWALD	FRST	MU4633	7815	48°09'	8°16'	OBERVIECHTACH	POPL	UQ1382	6540	49°28'	12°25'
OBERTENWALD	FARM	MU4634	7815	48°09'	8°16'	OBERVIEHBACH	POPL	UP0684	7440	48°35'	12°22'
OBERTEUERTING	POPL	QV1215	7137	48°51'	11°53'	OBERVIEHBACHERMÜHLE	MILL	UP0783	7440	48°34'	12°23'
OBERTEURINGEN	POPL	NT3586	8222	47°44'	9°28'	OBERVIEHHAUSEN	POPL	UP4297	7243	48°42'	12°51'
OBERTHAL	FARM	TP9214	8039	47°57'	12°13'	OBERVIEHHAUSEN	POPL	UP4243	7743	48°13'	12°52'
OBERTHAL	POPL	LV6186	6408	49°31'	7°05'	OBERVIEHHAUSEN	POPL	UP2273	7541	48°29'	12°35'
OBERTHAL	FARM	UP3468	7542	48°27'	12°46'	UBERVIELAND	AN	MO8578	2918	53°03'	8°47'
OBERTHAL	POPL	L87353	4909	51°01'	7°11'	UBERVIELSLERN	POPL	TP9763	7639	48°23'	12°16'
OBERTHAL	FARM	NU9403	8127	47°52'	10°16'	UBERVOCKLING	FARM	UP3309	8042	47°55'	12°46'
OBERTHAL	POPL	UP3153	7642	48°18'	12°43'	UBERVÖGELSANG	POPL	LB8788	4610	51°20'	7°23'
OBERTHAL-B.	STRM	PTU452	8528	47°25'	10°23'	UBERVÖGLARN	POPL	UP7281	7445	48°34'	13°16'
OBERTHALBACH	STRM	PT0553	8528	47°25'	10°23'	UBERVÖLKACH	POPL	NA9025	6127	49°52'	10°15'
OBERTHALHAM	FARM	UP0457	7640	48°20'	12°21'	UBERVÖLKACHINGEN	POPL	LV4657	6707	49°15'	6°53'
OBERTHALHAM	FARM	UP6176	7444	48°31'	13°07'	UBERVOLLMAU	POPL	UQ4468	6643	49°21'	12°51'
OBERTHALHAUSEN	POPL	NB4443	5023	50°56'	9°38'	UBERVURHOLZ	POPL	NT7280	8325	47°40'	9°58'
OBERTHALHAUSEN	POPL	PU9766	7535	48°25'	11°40'	UBERVORSCHÜTZ	POPL	NB2467	4822	51°09'	9°20'
OBERTHALHOFEN	POPL	NT9657	8527	47°28'	10°16'	UBERW.	FARM	LB5193	4607	51°22'	6°52'
OBERTHALHOFEN	POPL	NT7671	8426	47°35'	10°01'	UBERWACHINGEN	POPL	NU4538	7823	48°12'	9°37'
OBERTHALING	FARM	UP2942	7742	48°12'	12°42'	UBERWACHINGEN	POPL	NU4538	7723	48°12'	9°37'
OBERTHALMBACH	POPL	UP6076	7444	48°31'	13°06'	UBERWACHENBERG	POPL	UQ3328	7042	48°59'	12°43'
OBERTHALNLOHE	FARM	TP8571	7538	48°27'	12°05'	UBERWACKENRIED	FARM	UQ0556	6739	49°13'	12°19'
OBERTHANN	FARM	TN8793	8238	47°45'	12°10'	UBERWAHLER	FRST	PU3503	8130	47°52'	10°49'
OBERTHANN	POPL	PU9075	7435	48°30'	11°34'	UBERWAHN	POPL	LB8942	5010	50°55'	7°25'
OBERTHANN	POPL	UP2455	7641	48°19'	12°38'	UBERWAHRBERG	POPL	QV0949	6837	49°09'	11°52'
OBERTHANNEN	FARM	PT0278	8328	47°39'	10°22'	UBERWALD	AN	NA0696	5420	50°31'	9°05'
OBERTHERES	POPL	PA0341	5928	50°01'	10°26'	UBERWALD	POPL	PA7735	6034	49°56'	11°28'
OBERTHIERGARTEN	FARM	PA8630	6035	49°54'	11°35'	UBERWALCHEN	POPL	UP2215	8041	47°58'	12°37'
OBERTHINGAU	POPL	PT1390	8229	47°45'	10°31'	UBERWALD	FRST	MU6140	7816	48°07'	8°29'
OBERTHULBA	POPL	NA6861	5825	50°12'	9°57'	UBERWALO	FRST	MA9112	6219	49°46'	8°53'
OBERTHULBA	POPL	NA6861	5725	50°12'	9°57'	UBERWALO	AN	MV4519	7015	48°55'	8°15'
OBERTHÜRHEIM	POPL	PU2583	7430	48°35'	10°41'	UBERWALO	AN	MV4926	7015	48°59'	8°16'
OBERTHÜRHEIMER RIEO	MOW	PU2283	7429	48°35'	10°39'	UBERWALO	FRST	MV6624	7017	48°58'	8°32'
OBERTIEFENBACH	FARM	MU4226	7915	48°05'	8°13'	UBERWALO	FRST	MV6818	7017	48°55'	8°34'
OBERTIEFENBACH	POPL	MA3790	5514	50°27'	8°07'	UBERWALO	FRST	MV6616	7017	48°54'	8°32'
OBERTIEFENBACH	POPL	MA2066	5713	50°14'	7°53'	UBERWALO	AN	MV4222	7015	48°57'	8°13'
OBERTIEFENTAL	POPL	NT6294	8225	47°48'	9°50'	UBERWALO	FRST	MA8610	6218	49°44'	8°49'
OBERTILLBACH	POPL	UP6078	7444	48°32'	13°06'	UBERWALO	FRST	MA8209	6218	49°44'	8°45'
OBERTINNSBACH	FARM	UP1171	7540	48°28'	12°26'	UBERWALO	FRST	NU4615	8023	47°59'	9°37'
OBERTRAUBENBACH	POPL	UQ2352	6841	49°12'	12°34'	UBERWALO	FRST	LA6525	6108	49°52'	7°07'
OBERTRAUBLING	POPL	T09227	7039	48°58'	12°10'	UBERWALD	FRST	MO8743	3218	52°44'	8°49'
OBERTRAUBLING	POPL	T09227	7038	48°58'	12°10'	UBERWALD	AN	MD9047	3219	52°46'	8°51'
OBERTRAVE	STRM	PE1069	2130	53°51'	10°40'	UBERWALD	FRST	MU1061	7612	48°24'	7°47'
OBERTRENNBACH	POPL	UP2073	7541	48°29'	12°34'	UBERWALD	FRST	MU2161	7613	48°24'	7°56'
OBERTRESENFELD	POPL	URO703	6339	49°39'	12°20'	UBERWALD	FRST	MV4936	6915	49°04'	8°18'
OBERTROGEN	POPL	NT6967	8425	47°33'	9°55'	UBERWALD	FRST	PU3209	8030	47°55'	10°46'
OBERTRUBACH	POPL	PA6907	6334	49°41'	11°20'	UBERWALD	FRST	MV0885	6412	49°31'	7°44'
OBERTRUBENBACH	POPL	UQ2248	6841	49°09'	12°34'	UBERWALD	FRST	MU6520	7917	48°02'	8°32'
OBERTSOELL-BR.	SPRG	LV8998	6310	49°37'	7°28'	UBERWALD	FRST	MU1918	7913	48°01'	7°55'
OBERTSFIRST	AN	NV4191	6423	49°34'	9°34'	UBERWALD	FRST	MU1125	7912	48°04'	7°49'
OBERTSH.GRENZ-S.	ROAD	MA8846	5919	50°04'	8°50'	UBERWALD	FRST	MU0622	7912	48°03'	7°44'
OBERTSHAUS.GRENZ 5.	ROAD	MA8746	5918	50°04'	8°49'	UBERWALD	FRST	MA8847	5919	50°04'	8°50'
OBERTSHAUSEN	POPL	MA8946	5919	50°04'	8°51'	UBERWALD	FRST	MV5463	6616	49°19'	8°22'
OBERTSHAUSER WEG	ROAD	MA8747	5918	50°04'	8°49'	UBERWALD	FRST	MV4243	6815	49°08'	8°13'
OBERTSHAUSER WEG	ST	MA8745	5918	50°03'	8°49'	UBERWALD	FRST	MV4142	6815	49°08'	8°11'
OBERTSLOH	FARM	PU7065	7533	48°25'	11°18'	UBERWALD	FRST	NV7827	7026	48°59'	10°04'
OBERTSROT	POPL	MU5199	7216	48°44'	8°20'	UBERWALD	FARM	LC8564	3909	52°01'	7°19'
OBERTSTES GEHEGE	FRST	PD0492	2829	53°10'	10°34'	UBERWALD	FARM	LC8464	3909	52°01'	7°19'

NAME	DESIGNATION	GRID REF.	SHEET NO.	LAT.	LONG.	NAME	DESIGNATION	GRID REF.	SHEET NO.	LAT.	LONG.
OBERWALO	FARM	LCB463	3909	52°00'	7°19'	OBERWASENLINDE	MONU	NU3684	7322	48°36'	9°29'
OBERWALO	POPL	MT8983	8219	47°42'	8°51'	OBERWASSER	POPL	MU3093	7314	48°41'	8°03'
OBERWALO	FRST	NT2989	8222	47°45'	9°23'	OBERWASSER	POPL	MU4456	7615	48°21'	8°14'
OBERWALO	FRST	MV3911	7115	48°51'	8°10'	OBERWASSERKANAL	CNAL	NU0181	6520	49°29'	9°01'
OBERWALO	FRST	MV4209	7115	48°50'	8°13'	OBERWASUNGEN	POPL	PA5169	5732	50°15'	11°07'
OBERWALO	FRST	MV3905	7115	48°48'	8°10'	OBERWECKERSTELL	EST	MU6191	7325	48°40'	9°50'
OBERWALO	FRST	MV3816	7114	48°54'	8°09'	OBERWEEG	POPL	UP9774	7447	48°31'	13°37'
OBERWALO	FRST	MV3116	7114	48°54'	8°04'	OBERWEG	ROAD	MV5066	6615	49°21'	8°19'
OBERWALO	FRST	MV3811	7114	48°51'	8°10'	OBERWEG	FARM	LB5440	4607	51°20'	6°54'
OBERWALO	FRST	MV3705	7114	48°48'	8°08'	OBERWEGSFELD	AN	MA7940	5518	50°28'	8°42'
OBERWALO	AN	MV4013	7115	48°52'	8°11'	OBERWEHR	BLOG	NA3399	5422	50°32'	9°28'
OBERWALO	FRST	MV4411	7115	48°51'	8°14'	OBERWEHRENFELD	FRST	NV7403	7226	48°46'	10°01'
OBERWALO	FRST	M87722	5218	50°45'	8°40'	OBERWEICKENHOF	POPL	PV9062	6735	49°17'	11°37'
OBERWALO	FRST	NA1796	5421	50°31'	9°14'	OBERWEID	AN	MA2930	6014	49°55'	8°01'
OBERWALO	FRST	MA0886	5512	50°25'	7°43'	OBERWEID	AN	MA3339	6014	50°00'	8°04'
OBERWALO	FRST	MA1298	5412	50°32'	7°40'	OBERWEID	POPL	N87505	5426	50°35'	10°04'
OBERWALO	FRST	NA3487	5522	50°26'	9°29'	OBERWEIDACH	POPL	PT6348	8633	47°22'	11°10'
OBERWALO	FRST	N80426	5220	50°47'	9°04'	OBERWEIDACH	POPL	UP2328	7941	48°05'	12°37'
OBERWALO	FRST	M89008	5319	50°37'	8°52'	OBERWEIDACHER WALD	FRST	M86420	5216	50°44'	8°29'
OBERWALO	FRST	MV3705	7214	48°48'	8°08'	OBERWEIER	POPL	MV5418	7016	48°55'	8°22'
OBERWALO	FRST	PA9618	6236	49°47'	11°43'	OBERWEIER	POPL	MU1858	7613	48°22'	7°53'
OBERWALO	FRST	PA9917	6236	49°46'	11°40'	OBERWEIER	POPL	MV4910	7115	48°50'	8°19'
OBERWALO	FRST	MV5060	6715	49°17'	8°19'	OBERWEIGENDORF	POPL	UP1085	7440	48°35'	12°25'
OBERWALO	FRST	MV5053	6715	49°14'	8°19'	OBERWEIHBACH	POPL	NT8681	8326	47°41'	10°09'
OBERWALO	FRST	MV4950	6715	49°12'	8°18'	OBERWEIHER	POPL	MU3494	7214	48°42'	8°06'
OBERWALO	FRST	LA8878	5610	50°21'	7°26'	OBERWEIHER	POPL	MU3494	7314	48°42'	8°06'
OBERWALO	FRST	N88608	5327	50°37'	10°13'	OBERWEIHER	FARM	NT7786	8226	47°43'	10°02'
OBERWALO	FRST	LA4848	5907	50°04'	6°53'	OBERWEIHER	LAKE	PU9649	7236	48°43'	11°40'
OBERWALO	FRST	MA7847	5918	50°04'	8°41'	OBERWEIHERHAUS	FARM	TO9262	6738	49°16'	12°08'
OBERWALO	FRST	MT2273	8313	47°36'	7°58'	OBERWEIHERS	FARM	NT7082	8325	47°04'	9°56'
OBERWALO	FRST	MU0340	7712	48°12'	7°41'	OBERWEIHERSBUCH	POPL	PV4474	6531	49°24'	10°59'
OBERWALO	FRST	NA1163	5720	50°13'	9°09'	OBERWEIKERTSHOFEN	POPL	PU6248	7733	48°16'	11°11'
OBERWALO	FRST	LA8961	5810	50°11'	7°26'	OBERWEILBACH	POPL	PU8053	7634	48°18'	11°26'
OBERWALO	AN	LA8554	5810	50°08'	7°23'	OBERWEILENBACH	POPL	PU6974	7433	48°30'	11°17'
OBERWALO	FRST	MA9152	5819	50°07'	8°52'	OBERWEILENBACH	POPL	PU6974	7533	48°30'	11°17'
OBERWALO	FRST	NA0056	5820	50°04'	9°00'	OBERWEILER	POPL	MT0096	8112	47°49'	7°40'
OBERWALO	FRST	LA8147	5910	50°04'	7°20'	OBERWEILER	POPL	PA1423	6129	49°51'	10°35'
OBERWALO	FRST	MA0044	5911	50°02'	7°36'	OBERWEILER	POPL	NU4513	8023	47°58'	9°36'
OBERWALO	FRST	MA9765	5719	50°14'	8°58'	OBERWEILER	FARM	NU4006	8023	47°54'	9°32'
OBERWALO	FRST	MA2170	5713	50°17'	7°53'	OBERWEILER	POPL	NU3110	8022	47°57'	9°25'
OBERWALO	FRST	MA2268	5713	50°15'	7°55'	OBERWEILER	POPL	NU7550	7626	48°18'	10°01'
OBERWALO	FRST	TR9859	5839	50°09'	12°10'	OBERWEILER	POPL	NV6758	6725	49°16'	9°55'
OBERWALO /DURLACHER WALD/	FRST	MV5726	7016	48°59'	8°25'	OBERWEILER	POPL	MU6587	7317	48°38'	8°32'
OBERWALO GR.	DTCH	UN2196	8141	47°47'	12°37'	OBERWEILER	POPL	LV9995	6411	49°36'	7°36'
OBERWALO STRASSE	ST	NA2094	5521	50°30'	9°17'	OBERWEILER	POPL	NV3312	7122	48°52'	9°27'
OBERWALO STRASSE	ROAD	NA1994	5421	50°30'	9°16'	OBERWEILER	POPL	MU5858	7616	48°22'	8°26'
OBERWALO-8.	STRM	MV5045	6815	49°09'	8°19'	OBERWEILER	POPL	NT1489	8223	47°45'	9°33'
OBERWALO-SCHN.	ROAD	MA9343	5919	50°02'	8°54'	OBERWEILER	POPL	NT3093	8222	47°47'	9°24'
OBERWALO-STRASSE	ROAD	NA1996	5421	50°31'	9°16'	OBERWEILER	POPL	NT6289	8224	47°45'	9°50'
OBERWALO-STRASSE	ROAD	NA1896	5421	50°31'	9°15'	OBERWEILER	POPL	LV9995	6311	49°36'	7°36'
OBERWALOACH	POPL	MU6871	7517	48°29'	8°34'	OBERWEILER	POPL	LA1746	5904	50°02'	6°26'
OBERWALOACKERALLEE	ROAD	MV3232	6914	49°02'	8°04'	OBERWEILER	POPL	MU2871	7514	48°29'	8°02'
OBERWALDBACH	POPL	PU0857	7628	48°21'	10°28'	OBERWEILER	POPL	PU0405	8128	47°53'	10°23'
OBERWALDEGG	FARM	NU8703	8126	47°52'	10°10'	OBERWEILER HOEHE	AN	NU5668	7524	48°28'	9°46'
OBERWALDEN	POPL	NU4598	7223	48°44'	9°37'	OBERWEILER IM TAL	POPL	LV9593	6411	49°35'	7°33'
OBERWALDHAUS	PARK	MA7826	6118	49°53'	8°41'	OBERWEILING	POPL	PV9253	6735	49°12'	11°38'
OBERWALDHAUS	POPL	NU6813	8025	47°58'	9°55'	OBERWEILNBACH	FARM	UP1685	7441	48°35'	12°30'
OBERWALDHAUS PFAD	ROAD	MA7826	6118	49°53'	8°41'	OBERWEIMAR	POPL	M87923	5218	50°45'	8°42'
OBERWALDHAUSEN	POPL	NU3406	8022	47°54'	9°27'	OBERWEINBACH	POPL	UP9060	7640	48°22'	12°25'
OBERWALDHAUSEN	POPL	NT3897	8123	47°49'	9°31'	OBERWEINBERG	POPL	U02944	6942	49°02'	12°40'
OBERWALDING	FARM	UPO256	7640	48°20'	12°20'	OBERWEINBERG	FARM	UP5650	7744	48°17'	13°04'
OBERWALOMUELE	POPL	NU9904	8127	47°53'	10°19'	OBERWEINBERG	STRM	MU2158	7613	48°22'	7°56'
OBERWALGERN	POPL	M87617	5218	50°42'	8°40'	OBERWEIRER BACH	POPL	LA1537	6004	49°57'	6°25'
OBERWALGERN	POPL	M87617	5217	50°42'	8°40'	OBERWEISE	MDW	MA7028	6017	49°54'	8°35'
OBERWALL	POPL	PV7968	6634	49°20'	11°28'	OBERWEISENBORN	POPL	N85826	5224	50°47'	9°49'
OBERWALLENSTADT	POPL	PA4957	5832	50°09'	11°05'	OBERWEISSACH	POPL	NU3619	7023	48°55'	9°29'
OBERWALLMENACH	POPL	MA1657	5812	50°09'	7°49'	OBERWEISSENBUCH	POPL	PV9897	6436	49°36'	11°44'
OBERWALLMENACHER WALD	FRST	MA1759	5813	50°11'	7°50'	OBERWEISSENKIRCHEN	POPL	UP2315	8041	47°58'	12°38'
OBERWALLMENACHER WALD	FRST	MA1756	5813	50°09'	7°50'	OBERWEITFELDERHOF	FARM	MU9806	8019	47°54'	8°58'
OBERWALLUF	POPL	MA3843	5914	50°02'	8°08'	OBERWELLAND	FARM	MC6271	3916	52°05'	8°27'
OBERWALLUFER WALD	FRST	MA2948	5914	50°05'	8°01'	OBERWENDLING	POPL	UP3456	7642	48°20'	12°46'
OBERWALZLINGS	POPL	NT8790	8226	47°45'	10°10'	OBERWENGEN	FARM	NT9994	8227	47°47'	10°19'
OBERWAMBACH	FARM	TP9063	7639	48°23'	12°10'	OBERWENGEN	FARM	PU7477	7434	48°31'	11°22'
OBERWAMBACH	FARM	TP9063	7639	48°23'	12°10'	OBERWENGEN	AN	MT6589	8217	47°45'	8°32'
OBERWANG	FARM	NT9789	8227	47°45'	10°17'	OBERWENGINEN	POPL	MT5561	8416	47°30'	8°24'
OBERWANGEN	POPL	MT5291	8216	47°46'	8°22'	OBERWERBA	POPL	M89875	4719	51°14'	8°58'
OBERWANGENBACH	POPL	OU0895	7336	48°40'	11°50'	OBERWERRN	POPL	NA8247	5926	50°04'	10°09'
OBERWANKEL	FRST	PT4763	8431	47°30'	10°57'	OBERWERT	FARM	MA2703	7214	48°46'	8°01'
OBERWANNERS	FARM	NT9298	8127	47°50'	10°14'	OBERWERTH	POPL	LA9977	5611	50°20'	7°35'
OBERWAPPENOST	POPL	QA1032	6037	49°54'	11°56'	OBERWESCHNEGG	POPL	MT3684	8214	47°42'	8°09'
OBERWARFLETH	POPL	MD6992	2817	53°11'	8°32'	OBERWESEL	FARM	MA0851	5812	50°06'	7°43'
OBERWARPLINS	POPL	NU9801	8127	47°51'	10°19'	OBERWESELER	FRST	MA0444	5912	50°02'	7°40'
OBERWARMENSTEINACH	POPL	QA0042	6036	50°00'	11°47'	OBERWESELER WALD	FRST	MA0649	5912	50°05'	7°41'
OBERWASEN	MDW	MU1143	7712	48°14'	7°48'	OBERWESELER WEG	ROAD	MA0241	5911	50°01'	7°38'

NAME	DESIGNATION	GRID REF.	SHEET NO.	LAT.	LONG.	NAME	DESIGNATION	GRID REF.	SHEET NO.	LAT.	LONG.
OBERWESTERBACH	POPL	UP6357	7644	48°21'	13°09'	UBERWINZER	POPL	TU8435	6938	49°02'	12°02'
OBERWESTERHEIM	POPL	NU9718	7927	48°00'	10°18'	UBERWIRK	AN	LA5563	5707	50°12'	6°58'
OBERWESTRICH	POPL	LB1861	4904	51°04'	6°24'	OBERWIRTSCHAUS	BLDG	MU4012	8015	47°57'	8°12'
OBERWETTERTEIL	POPL	ME9057	2219	53°46'	8°51'	OBERWITZ T.	PONO	NF9307	1728	54°12'	10°26'
UBERWETTLINGEN	MDW	NV2851	6722	49°13'	9°23'	OBERWITZBACH	POPL	NA3918	6123	49°49'	9°32'
OBERWETZ	POPL	MA6592	5517	50°29'	8°31'	OBERWITTELSBACH	POPL	PU6170	7533	48°28'	11°11'
OBERWEYER	POPL	MA3590	5514	50°27'	8°05'	OBERWITZSTADT	POPL	NV4075	6523	49°26'	9°33'
OBERWEYWERTZ	POPL	KA9889	5503	50°25'	6°10'	OBERWITZENBERG	POPL	NU8302	8126	47°52'	10°07'
OBERWIDMAIS	FARM	UP3956	7642	48°20'	12°50'	OBERWITZHALDEN	POPL	MT4987	8215	47°44'	8°19'
OBERWIEDEN	POPL	MT1599	8113	47°50'	7°52'	OBERWÖHR	POPL	TP8303	8138	47°51'	12°06'
OBERWIEHL	POPL	M80044	5011	50°56'	7°35'	OBERWÖHR	POPL	PV9404	7235	48°45'	11°38'
OBERWIEMBECK	POPL	MC9659	4019	51°59'	8°56'	OBERWÖHRLESHOF	FARM	MU4247	7715	48°16'	8°13'
OBERWIESES	AN	MA3312	6214	49°45'	8°04'	OBERWÖHRN	POPL	TP8615	8038	47°57'	12°08'
OBERWIESES	FARM	NT9486	8227	47°43'	10°15'	OBERWOLFACH	POPL	MU4152	7615	48°19'	8°12'
OBERWIESES	POPL	NT9985	8227	47°43'	10°19'	OBERWOLFACH	FRST	MU5120	7916	48°02'	8°20'
OBERWIESES	FARM	UP2139	7841	48°11'	12°35'	OBERWOLFERT	POPL	LA2090	5504	50°26'	6°28'
OBERWIESES	FARM	NT6789	8225	47°45'	9°53'	OBERWOLFERTSWEILER	POPL	NT4974	8323	47°37'	9°39'
OBERWIESES	FARM	NT5988	8224	47°45'	9°47'	OBERWOLFESKNOCK	BLDG	PA7245	5934	50°02'	11°24'
OBERWIESES	FARM	NU8303	8126	47°52'	10°07'	OBERWOLKERSDORF	POPL	PV4770	6632	49°22'	11°01'
OBERWIESES	POPL	MA1371	5712	50°17'	7°47'	OBERWOLKERSDORF	POPL	UP0881	7440	48°33'	12°24'
OBERWIESES /DERZBACH/	FARM	PU7125	7933	48°03'	11°18'	OBERWÖRRESBACH	POPL	LA7915	6209	49°46'	7°19'
OBERWIESESBACH	POPL	UP1464	7541	48°24'	12°29'	UBERWÖRT	AN	MU0138	7812	48°11'	7°40'
OBERWIESESBACH	POPL	UP1464	7540	48°24'	12°29'	UBERWÖSSEN	POPL	UN1187	8240	47°42'	12°29'
OBERWIESE	MDW	MA9522	6119	49°51'	8°56'	OBERWÜHRE	FARM	MT1789	8213	47°45'	7°53'
OBERWIESE	MDW	MA5633	6016	49°57'	8°23'	OBERWURMBACH	POPL	PV2540	6830	49°06'	10°43'
OBERWIESE	AN	NV3318	7022	48°55'	9°27'	OBERWÜRZBACH	FRST	MU7294	7217	48°42'	8°37'
OBERWIESE	POPL	LC8519	4310	51°37'	7°20'	OBERWÜSTEN	POPL	MC8771	3918	52°05'	8°49'
OBERWIESE	MDW	MA3691	5514	50°28'	8°06'	UBERZANGERN	AN	MU6708	8017	47°55'	8°34'
OBERWIESE	AN	MT4979	8315	47°40'	8°19'	OBERZARTEN	POPL	MU3204	8114	47°53'	8°05'
OBERWIESEN	FARM	UP3403	8142	47°51'	12°47'	OBERZASSAU	POPL	VO0814	7148	48°52'	13°45'
OBERWIESEN	MDW	MU6914	8017	47°59'	8°35'	OBERZAUHACH	POPL	PA7761	5834	50°10'	11°29'
OBERWIESEN	MDW	MA8949	5919	50°06'	8°51'	OBERZAUN	FARM	UP2362	7641	48°23'	12°37'
OBERWIESEN	POPL	MT5988	8216	47°45'	8°27'	OBERZAUN	FARM	UP4851	7743	48°18'	12°57'
OBERWIESEN	POPL	MA2505	6213	49°42'	7°58'	OBERZEIL	FARM	TP9252	7739	48°17'	12°11'
OBERWIESEN	POPL	MA2505	6313	49°42'	7°58'	OBERZEILING	FARM	UP3467	7542	48°26'	12°46'
OBERWIESEN	MDW	MA7635	6018	49°58'	8°40'	UBERZEITLARN	POPL	UP4374	7443	48°30'	12°52'
OBERWIESEN	MDW	MT7486	8217	47°44'	8°39'	OBERZEITLBACH	POPL	PU6560	7633	48°22'	11°14'
OBERWIESEN	AN	MT6385	8217	47°43'	8°31'	OBERZEITLUORN	POPL	UO1726	7040	48°58'	12°30'
OBERWIESEN	AN	MT6683	8217	47°42'	8°33'	OBERZEITLDORN	POPL	UO1726	7041	48°58'	12°30'
OBERWIESEN	MDW	NV1915	7121	48°53'	9°16'	OBERZELL	POPL	PV6913	7133	48°51'	11°18'
OBERWIESEN	AN	MV5752	6716	49°13'	8°25'	OBERZELL	POPL	NA6317	6125	49°48'	9°53'
OBERWIESEN	MDW	MA8547	5918	50°04'	8°47'	OBERZELL	POPL	PU9394	7335	48°40'	11°37'
OBERWIESEN	MDW	MA8041	5918	50°01'	8°43'	OBERZELL	FARM	PU4860	7632	48°22'	11°00'
OBERWIESEN	AN	MT5473	8316	47°36'	8°23'	OBERZELL	POPL	NU7719	7926	48°01'	10°02'
OBERWIESEN	MDW	MA7856	5818	50°09'	8°41'	OBERZELL	POPL	NV9627	7027	48°59'	10°19'
OBERWIESEN	MDW	MA7557	5817	50°10'	8°39'	OBERZELL	POPL	NT4389	8223	47°45'	9°34'
OBERWIESEN	MDW	MA9140	5919	50°01'	8°52'	OBERZELL	POPL	NT0681	8320	47°41'	9°05'
OBERWIESEN-B.	STRM	MA2407	6213	49°43'	7°57'	OBERZELL	POPL	NA5076	5624	50°20'	9°42'
OBERWIESENACKER	POPL	PV9062	6735	49°17'	11°37'	OBERZELL	FARM	PU7274	7533	48°30'	11°20'
OBERWIESENALPE	BLDG	TN9491	8239	47°44'	12°15'	OBERZELL	FARM	PU7274	7534	48°30'	11°20'
OBERWIESENACH	POPL	NU9649	7727	48°17'	10°17'	OBERZELL	POPL	PU3003	8130	47°52'	10°44'
OBERWIESENFELD	FLO	PU8938	7835	48°10'	11°32'	OBERZELLA	POPL	NB7332	5126	50°50'	10°02'
OBERWIESENFELD	AN	MA7841	5918	50°01'	8°41'	OBERZELLER FELD	AN	PV7014	7133	48°51'	11°19'
OBERWIESENÖSCH	AN	NT3480	8322	47°40'	9°27'	OBERZELLER HOLZ	FRST	NT4289	8223	47°45'	9°34'
UBERWIESING	POPL	VO3230	6942	49°00'	12°42'	UBERZETTLITZ	POPL	PA7449	5934	50°04'	11°26'
OBERWIETSCH	POPL	LB6763	4808	51°06'	7°06'	OBERZEUTERNERWEG	ROAD	MV7445	6817	49°09'	8°38'
UBERWIHL	AN	MT4082	8315	47°41'	8°12'	OBERZEUZHEIM	POPL	MA3391	5514	50°28'	8°04'
UBERWIHL	POPL	MT2874	8314	47°37'	8°02'	OBERZIEGELBACH	POPL	NU6504	8125	47°53'	9°52'
UBERWILDEN	POPL	M83529	5114	50°48'	8°05'	UBERZIEHERS	FARM	NB4901	5424	50°33'	9°41'
UBERWILDENAU	POPL	TQ9298	6438	49°36'	12°07'	UBERZIER	POPL	LB2238	5104	50°52'	6°28'
UBERWILDENAU	POPL	TQ9298	6338	49°36'	12°07'	UBERZIERER FÜRSTCHEN	AN	LB2239	5104	50°52'	6°28'
UBERWILFLINGEN	POPL	PV0420	7028	48°55'	10°25'	UBERZILLBACH	FRST	NA4985	5524	50°25'	9°41'
UBERWILLENBACH	POPL	UP4755	7643	48°20'	12°56'	UBERZIMM	AN	LA5476	5607	50°19'	6°57'
UBERWILLITZLEITEN	POPL	PV7175	6534	49°24'	11°22'	UBERZINKENFLUR	AN	PA7842	5934	50°00'	11°29'
UBERWILLSCHEID	POPL	LB8108	5309	50°37'	7°19'	UBERZINKHLE	BLDG	MU3619	7914	48°01'	8°08'
UBERWILLZINGEN	POPL	NU3745	7723	48°15'	9°30'	UBERZISSEN	POPL	LA7290	5509	50°27'	7°12'
UBERWIMM	FARM	UP4854	7643	48°19'	12°57'	UBERZOLLBRÜCKE	BLDG	NT9464	8427	47°31'	10°15'
UBERWIMMER	FARM	UP4656	7645	48°20'	13°10'	UBERZOLLHAUS	POPL	PT0680	8328	47°40'	10°25'
UBERWIMPASING	POPL	PV6119	7033	48°54'	11°12'	UBERZOLLING	POPL	OU0470	7536	48°27'	11°46'
UBERWIMPERSING	FARM	UP3876	7442	48°31'	12°49'	UBERZUCKENRIED	POPL	OU5430	6944	49°00'	13°00'
UBERWINDEN	POPL	MU2834	7814	48°09'	8°02'	UBERZUEHREN	POPL	NB3180	4722	51°16'	9°26'
UBERWINDEN	POPL	NV7454	6726	49°14'	10°01'	UBERZWIESELAU	POPL	UO7431	6945	49°01'	13°17'
UBERWINDEN	FARM	PU6649	7733	48°16'	11°14'	UBGRUITEN	POPL	LB6276	4708	51°13'	7°01'
UBERWINDEN	FARM	UP1481	7440	48°33'	12°29'	UBGRUITEN	FARM	LB6275	4708	51°13'	7°01'
UBERWINDERING	POPL	TP9216	8039	47°58'	12°13'	UBHOLZ	FARM	OU1901	8137	47°49'	11°56'
UBERWINDSBERG	POPL	PV6697	6533	49°36'	11°18'	UBING	POPL	UP0619	7940	48°00'	12°24'
UBERWINDSCHNUR	POPL	UP8379	7446	48°33'	13°25'	UBING	POPL	UP0619	8040	48°00'	12°24'
UBERWINKELHAUSEN	POPL	LB7266	4809	51°08'	7°10'	UBINGERSÉE	LAKE	UP0720	7940	48°00'	12°25'
UBERWINKL	FARM	UP3849	7742	48°16'	12°49'	UBLER	MDW	NU0376	7420	48°32'	9°02'
UBERWINKL	FARM	UP2432	7841	48°07'	12°38'	UBLEYHOLZ	FRST	PA3227	6131	49°53'	10°50'
UBERWINKLGR-DORFGR	STRM	UQ3816	7142	48°52'	12°47'	UBLFING	POPL	OU6802	7245	48°45'	13°12'
UBERWINKLING	POPL	UQ3817	7142	48°53'	12°47'	UBLIERS	POPL	LA5195	5507	50°29'	6°54'
UBERWINTER	POPL	LB7308	5309	50°37'	7°13'	UBLIGMÜHLE	HILL	LV7942	6810	49°07'	7°20'
UBERWINTERSBACH	POPL	NA2321	6121	49°50'	9°19'	UBLISBERG	HILL	PT2670	8430	47°34'	10°41'

NAME	DESIGNATION	GRID REF.	SHEET NO.	LAT.	LONG.	NAME	DESIGNATION	GRID REF.	SHEET NO.	LAT.	LONG.
OBMANN-GR.	VAL	PA7029	6134	49°53'	11°22'	OBRODIEBACHER WALD	FRST	MA0840	5912	50°00'	7°43'
OBMANN-GRAB	FRST	MT0571	8412	47°35'	7°44'	OBRODIELM.	MILL	NA3182	5622	50°23'	9°26'
OBMETTMANN	POPL	L86180	4708	51°15'	7°01'	OBRODIERDORF	POPL	L89061	4910	51°05'	7°26'
OBORN	FRST	N86163	4825	51°07'	9°52'	OBRODIETEN	POPL	M85834	5116	50°51'	8°24'
OBRO-ASCHENBACH	POPL	N86112	5325	50°39'	9°52'	OBRODILLENBERG	FARM	L86684	4708	51°17'	7°05'
OBRO-BERGWEILER	POPL	LA4337	6006	49°58'	6°49'	OBRODORNBUCHSHOF	FARM	N86707	5325	50°37'	9°57'
OBRO-HUT	MDW	NA7098	5425	50°32'	9°59'	OBRODRECKTAL	VAL	PC0831	4229	51°43'	10°34'
OBRO-JECKENBACH	POPL	LA9002	6310	49°40'	7°29'	OBRODREIS	POPL	M80509	5311	50°37'	7°40'
OBRO-KULLENBACH	POPL	LB7752	4909	51°00'	7°15'	OBRODREISBACH	POPL	M82519	5213	50°43'	7°56'
OBRO-M.	MILL	MA1970	5713	50°17'	7°52'	OBRODREISBACH	POPL	LB9140	5010	50°54'	7°27'
OBRO-WORMELDINGEN	POPL	LV1298	6304	49°36'	6°24'	OBRODREWERMANN	FARM	LC7707	4409	51°30'	7°14'
OBRO-ZECHEN-T.	POND	NC9142	4127	51°49'	10°19'	OBRODURWITZGEN	POPL	M81627	5212	50°47'	7°49'
OBRO-ABGEBROCHENER WEIHER	POND	NU5200	8124	47°51'	9°42'	OBROEBBINGHAUSEN	POPL	L88584	4610	51°18'	7°21'
OBRO-AGGER	POPL	M80649	5011	50°59'	7°40'	OBROEFFELDER M.	MILL	PA4983	5632	50°23'	11°06'
OBRO-AHLE	POPL	MC6682	3817	52°11'	8°30'	OBROEICHEN-B.	HILL	N88688	4627	51°20'	10°14'
OBRO-AHREN	POPL	L89907	5311	50°36'	7°34'	OBROEICHENWINDEN	FARM	NA6296	5425	50°31'	9°52'
OBRO-ALBAUM	POPL	M83856	4914	51°03'	8°07'	OBROEICHLEITE	FRST	N87835	5126	50°52'	10°07'
OBRO-ALME	POPL	MC7300	4517	51°27'	8°37'	OBROEICHOLZ	FARM	LB7595	4609	51°23'	7°12'
OBRO-ALSEN	POPL	LB9724	5211	50°45'	7°32'	OBROEICKOM	POPL	MC7173	3817	52°06'	8°35'
OBRO-ALTENRAIN	FARM	NA5999	5425	50°32'	9°50'	OBROEICKORNSTAL	VAL	PC0423	4329	51°39'	10°30'
OBRO-ASBACH	POPL	ME0840	5012	50°54'	7°41'	OBROEINDORF	FARM	L85890	4607	51°21'	6°58'
OBRO-ASBRUCH	FARM	L86784	4708	51°17'	7°05'	OBROEINERSBERGER-T.	POND	NC8941	4127	51°49'	10°17'
OBRO-ASDORF	POPL	M82036	5113	50°52'	7°52'	OBROEISENHAUSEN	POPL	M86331	5116	50°50'	8°28'
OBRO-AUEL	POPL	L88426	5210	50°46'	7°21'	OBROELBEN	POPL	L89538	5111	50°53'	7°31'
OBRO-AUERHAHNSTAL	VAL	NC8840	4127	51°48'	10°17'	OBROELLES	POPL	LB8615	5310	50°40'	7°23'
OBRO-AUSCHNIPPPE-M.	MILL	NC5210	4424	51°32'	9°45'	OBROELLINGEN	POPL	M81139	5112	50°54'	7°44'
OBRO-BACHHEIM	POPL	MA1066	5712	50°14'	7°44'	OBROELSPER	POPL	M83668	4814	51°10'	8°05'
OBRO-BANTENBERG	VAL	L89547	5011	50°58'	7°30'	OBROEMMELS	POPL	KA9276	5702	50°18'	6°05'
OBRO-BARENHOHL	POPL	NC8447	4127	51°52'	10°13'	OBROEMMELS	POPL	KA9276	5602	50°18'	6°05'
OBRO-BARKHAUSEN	POPL	NE0213	2620	53°22'	9°02'	OBROENGELD	POPL	L88937	5110	50°52'	7°25'
OBRO-BARNSTEIN	FARM	NA6889	5525	50°27'	9°58'	OBROENGESFELD	FARM	L89368	4810	51°09'	7°28'
OBRO-BAUMHOF	FARM	M82375	4713	51°13'	7°54'	OBROENKELN	POPL	L87959	4909	51°04'	7°16'
OBRO-BECK	POPL	L88571	4810	51°11'	7°21'	OBROENNEPE	FARM	LB9272	4810	51°11'	7°28'
OBRO-BELLE	POPL	NC0349	4120	51°53'	9°02'	OBROENSE	POPL	M88876	4719	51°14'	8°50'
OBRO-BENNINGPATH	POPL	L88558	4910	51°04'	7°22'	OBROERBACH	POPL	M80520	5211	50°43'	7°39'
OBRO-BERGHAUS	FARM	LC8467	3909	52°02'	7°19'	OBROERBEN-M.	MILL	MA1685	5512	50°25'	7°49'
OBRO-BERGHAUS	POPL	L88298	4509	51°25'	7°18'	OBROERL	POPL	LB7906	5409	50°36'	7°17'
OBRO-BERGSTRASSE	POPL	MC2813	4413	51°34'	7°58'	OBROESCHENBACHER T.	POND	NC9241	4128	51°49'	10°20'
OBRO-BERNDORF	POPL	M84670	4815	51°11'	8°14'	OBROETSCHLUD	POPL	LB8710	5310	50°38'	7°24'
OBRO-BERNHARDS	POPL	N86401	5425	50°33'	9°54'	OBROEYLL	POPL	LC1901	4504	51°26'	6°24'
OBRO-BERNHAROSER KPFE	MTS	N86401	5425	50°33'	9°54'	OBROFAHRENHORST	FARM	MC5563	3916	52°01'	8°20'
OBRO-BERNHAROSER HOHE	MT	N86301	5425	50°33'	9°53'	OBROFELDHANS	FARM	L85474	4707	51°12'	6°55'
OBRO-BERSTEN	POPL	L88155	4909	51°02'	7°18'	OBROFELDOHAUSEN	POPL	L89383	4710	51°17'	7°28'
OBRO-BETTINGEN	POPL	LA3073	5705	50°17'	6°37'	OBROFINKENTAL	VAL	PC0241	4128	51°49'	10°29'
OBRO-BIENHOF	FARM	NA6092	5525	50°29'	9°51'	OBROFISCHBACH	POPL	M82336	5113	50°52'	7°55'
OBRO-BIENLOCH	FARM	NA6590	5525	50°27'	9°55'	OBROFLECKENBERG	POPL	M84864	4815	51°07'	8°16'
OBRO-BIERENBACH	POPL	M80043	5011	50°56'	7°35'	OBROFLOSABACH	POPL	L88759	4910	51°04'	7°23'
OBRO-BIRKEN	FARM	L86388	4608	51°20'	7°02'	OBROFLÖSS-T.	POND	NC9245	4128	51°05'	10°20'
OBRO-BIRKENHOF	FARM	NA5999	5425	50°32'	9°50'	OBROFRIOBERG	FARM	L85795	4607	51°23'	6°56'
OBRO-BLASPELERHOF	POPL	L85293	4607	51°22'	6°52'	OBROFRIELINGHAUSEN	POPL	L88350	5010	50°59'	7°20'
OBRO-BLOME	FARM	LB7289	4609	51°20'	7°10'	OBROFRIELINGSEN	POPL	M81499	4512	51°26'	7°46'
OBRO-BODEFALL	WRFL	PC1034	4229	51°45'	10°35'	OBROFROHNATH	FARM	K89137	5102	50°51'	6°02'
OBRO-BOHLSCHIED	POPL	LB9128	5210	50°48'	7°27'	OBROGEJLENKAUSEN	POPL	LB9734	5111	50°51'	7°32'
OBRO-BOINGHAUSEN	POPL	L89358	4910	51°04'	7°28'	OBROGEISKOPF	HILL	LV4695	6407	49°35'	6°52'
OBRO-BOLSENBACH	FARM	L89570	4810	51°10'	7°30'	OBROGEISRAIN	FRST	N88940	5027	50°54'	10°16'
OBRO-BOMMERT	POPL	L89567	4811	51°09'	7°30'	OBROGELPE	POPL	L89455	4910	51°02'	7°29'
OBRO-BUNRATH	POPL	LB9142	5010	50°55'	7°27'	OBROGEMBECK	EST	M89289	4619	51°21'	8°53'
OBRO-BRACKEN	POPL	L86576	4708	51°13'	7°04'	OBROGERSTEN	POPL	LD9825	3411	52°34'	7°30'
OBRO-BREIDENBACH	POPL	M80142	5011	50°55'	7°35'	OBROGLADBACH	POPL	MA4683	5615	50°24'	8°14'
OBRO-BREIDENBACH	POPL	L88354	4910	51°01'	7°20'	OBROGOGARTEN	POPL	L89562	4911	51°06'	7°30'
OBRO-BREITZBACH	POPL	N86428	5125	50°48'	9°55'	OBROGOGARTEN	POPL	L89562	4811	51°06'	7°30'
OBRO-BREMECKE	FARM	M80167	4811	51°09'	7°35'	OBROGOLBACH	POPL	LA2499	5405	50°31'	6°31'
OBRO-BREUNFELD	POPL	L89941	5011	50°55'	7°34'	OBROGONDERSHAUSEN	POPL	LA9157	5810	50°09'	7°28'
OBRO-BROCHHAGEN	POPL	L88956	4910	51°03'	7°25'	OBROGRABEN	POPL	L88971	4810	51°11'	7°25'
OBRO-BROICH	POPL	L88649	5010	50°59'	7°23'	OBROGREL-B.	HILL	NC1665	3921	52°02'	9°14'
OBRO-BRÜCKING	FARM	L88488	4610	51°20'	7°20'	OBROGRUMBACHER T.	POND	NC9345	4128	51°05'	10°21'
OBRO-BRUCHHAUSEN	POPL	L88540	5010	50°54'	7°22'	OBROGRUNDRAIN	FRST	N87450	5026	51°00'	10°03'
OBRO-BÜCHEL	FARM	L88949	5010	50°59'	7°25'	OBROGRÜNHAGEN	FARM	ND0857	3124	52°52'	9°43'
OBRO-BUCHENAU	POPL	L88603	5410	50°34'	7°23'	OBROGRÜNZENBACH	POPL	L88443	5010	50°56'	7°21'
OBRO-BUCHHOLZ	POPL	LB7921	5209	50°44'	7°17'	OBROGUNTAL	VAL	MA1943	5913	50°02'	7°52'
OBRO-BUCHHOFST	FRST	PC1240	4129	51°48'	10°37'	OBROGURGLSWAND	FRST	N89040	5027	50°54'	10°17'
OBRO-BÜHREN	POPL	L89681	4711	51°16'	7°31'	OBROGUT	EST	NC4480	3823	52°10'	9°38'
OBRO-BURGHOF	POPL	L88264	4809	51°07'	7°19'	OBROHAAREN	POPL	MC4497	3615	52°19'	8°11'
OBRO-BÜSCHEN	POPL	L88658	4910	51°04'	7°22'	OBROHAFERTAL	VAL	PC0224	4328	51°39'	10°28'
OBRO-BÜSCHERHOF	POPL	L86665	4808	51°07'	7°05'	OBROHAGEN	FARM	L88081	4709	51°16'	7°17'
OBRO-BÜSCHHAUSEN	POPL	LB9175	4710	51°13'	7°26'	OBROHAGEROTH	FARM	LB7085	4608	51°18'	7°08'
OBRO-CASTROP	POPL	LC8211	4409	51°32'	7°18'	OBROHAMBACH	MILL	L88958	4910	51°04'	7°25'
OBRO-DAHL	POPL	LB7175	4708	51°13'	7°09'	OBROHALBERG	POPL	L88427	5210	50°47'	7°21'
OBRO-DAHLHAUS	FARM	L85377	4707	51°13'	6°53'	OBROHALFMANNS-M.	MILL	LA8964	5710	50°13'	7°26'
OBRO-DAHLHAUS	POPL	LB7743	5009	50°55'	7°15'	OBROHANSBERG	FARM	LC5601	4507	51°26'	8°56'
OBRO-DANIELSHOF	FARM	NA6092	5525	50°29'	9°51'	OBROHARNSCHEID	POPL	L86296	4508	51°24'	7°01'
OBRO-DARFELD	POPL	LC8204	3909	52°01'	7°17'	OBROHARTMANNSREUTH	POPL	QA1380	5637	50°20'	11°59'
OBRO-DESPERWIESE	MDW	MA1290	5512	50°27'	7°46'	OBROHASENTAL	VAL	NC9442	4128	51°49'	10°22'
OBRO-DIEBACH	POPL	MA1243	5912	50°02'	7°46'	OBROHAUSHERZBERGER T.	POND	NC9341	4128	51°49'	10°21'

NAME	DESIG-NATION	GRUO REF.	SHEET NO.	LAT.	LONG.	NAME	DESIG-NATION	GRUO REF.	SHEET NO.	LAT.	LONG.
OBR.HAXELMANN	FARM	LE7291	4608	51°21'	7°10'	OBR.KOTTEN	POPL	LB8455	4910	51°02'	7°21'
OBR.HECKENBACH	POPL	LA6391	5508	50°27'	7°04'	OBR.KÖTTENICH	POPL	LB2036	5104	50°51'	6°26'
OBR.HEEG	FARM	LB8695	4608	51°18'	7°07'	OBR.KOTTHAUSEN	POPL	LB8983	4710	51°17'	7°25'
OBR.HEIDE	POPL	LB5684	4707	51°17'	6°56'	OBR.KRÄLINGEN	POPL	LA5499	5407	50°31'	6°56'
OBR.HEIDE	FARM	LB7589	4609	51°20'	7°13'	OBR.KRANÜCHEL	POPL	LB8637	5110	50°52'	7°23'
OBR.HEIDEN	POPL	LB8642	5010	50°55'	7°23'	OBR.KRETZE	POPL	LB8270	4809	51°10'	7°19'
OBR.HEILIGEN-B.	HILL	N89134	5127	50°51'	10°17'	OBR.KROMBACH	POPL	MB1425	5212	50°46'	7°47'
OBR.HEILIGENHOVEN	FARM	LB8552	4910	51°00'	7°22'	OBR.KRÜCHTEN	POPL	LB0475	4803	51°12'	6°11'
OBR.HEIMBACH	POPL	MA1342	5912	50°01'	7°47'	OBR.KÜNEKENTAL	VAL	PC0143	4128	51°50'	10°28'
OBR.HEIMBACH	POPL	LB8339	5110	50°53'	7°20'	OBR.KURTSIEFEN	POPL	LB8237	5109	50°52'	7°19'
OBR.HEISTER	POPL	LB8338	5110	50°53'	7°20'	OBR.LAHNSTEINER WALD	FRST	MA0373	5611	50°18'	7°38'
OBR.HELL-B.	MT	NC3066	3922	52°03'	9°26'	OBR.LANDENBECK	POPL	MB4272	4715	51°12'	8°10'
OBR.HELLE	FARM	LB6387	4608	51°19'	7°02'	OBR.LANGENBERG	FARM	MC4284	3714	52°12'	8°09'
OBR.HENNEBORN	POPL	MB5176	4715	51°14'	8°18'	OBR.LANGENBERG	POPL	LB88767	4810	51°09'	7°23'
OBR.HERWEG	POPL	LB9671	4811	51°11'	7°31'	OBR.LANTER	FARM	LB6294	4608	51°23'	7°01'
OBR.HEUKELBACH	FARM	LB9665	4811	51°08'	7°31'	OBR.LAUBACH	FARM	LB6088	4608	51°20'	6°59'
OBR.HEULWOLFE	FRST	N88336	5127	50°52'	10°11'	OBR.LAUJENBERG	POPL	LB7960	4909	51°05'	7°16'
OBR.HEUSLINGEN	POPL	MB2338	5113	50°53'	7°55'	OBR.LEHN	FARM	LB5196	4507	51°24'	6°52'
OBR.HEVENSER MÜHLE	HILL	NC5921	4325	51°38'	9°51'	OBR.LEIMKOTHEH	FARM	LB6687	4608	51°19'	7°03'
OBR.HIPKENOHL	POPL	LB7177	4708	51°14'	7°09'	OBR.LEIMTAL	VAL	PC0133	4228	51°44'	10°28'
OBR.HOMERAIN	FRST	NU1010	8020	47°57'	9°08'	OBR.LEPPE	POPL	LB9155	4910	51°02'	7°27'
OBR.HOLLENBERG	FARM	MC2193	3713	52°17'	7°50'	OBR.LIBLAR	POPL	LB84730	5106	50°48'	6°50'
OBR.HOLLENBERG	POPL	LB9351	4910	51°00'	7°29'	OBR.LICHTINGE-B.	RDGE	NA6097	5425	50°31'	7°51'
OBR.HOLPE	POPL	MB0633	5112	50°50'	7°40'	OBR.LICHTINGHAGEN	POPL	LB9158	4910	51°04'	7°26'
OBR.HOLTE	POPL	MB0969	4812	51°10'	7°42'	OBR.LINDEN	POPL	LB8136	5109	50°52'	7°19'
OBR.HOLTHAUS	FARM	MC3285	3714	52°13'	8°01'	OBR.LOBENKLEE	FRST	PC1044	4129	51°50'	10°36'
OBR.HOLTHAUSEN	POPL	LB7695	4609	51°24'	7°13'	OBR.LOHBERG	POPL	LB5693	4607	51°22'	6°56'
OBR.HOLTORF	POPL	LB7220	5209	50°43'	7°11'	OBR.LOHBERG	FARM	LC4617	4406	51°35'	6°47'
OBR.HOLZ	FRST	NC3847	4123	51°52'	9°33'	OBR.LÜCKERATH	POPL	LB9031	5110	50°49'	7°26'
OBR.HOLZ	FRST	PD1045	3229	52°45'	10°38'	OBR.LÜNE5	FARM	LB6887	4608	51°19'	7°07'
OBR.HOLZEN	POPL	LB9946	5011	50°57'	7°34'	OBR.LÜTTGENAU	FARM	LB8868	4810	51°09'	7°24'
OBR.HOLZKLAU	POPL	MB2542	5013	50°55'	7°56'	OBR.M.	MILL	MB6794	4617	51°24'	8°32'
OBR.HOLZMÜHLE	MILL	PC4189	3732	52°14'	11°04'	OBR.M.	MILL	PC2784	3831	52°11'	10°52'
OBR.HOLZWEILER	POPL	LB6102	5408	50°33'	7°02'	OBR.M.	MILL	ND0243	3220	52°44'	9°02'
OBR.HOMBACH	POPL	MB1623	5212	50°45'	7°49'	OBR.M.	MILL	LA7335	6009	49°57'	7°14'
OBR.HOMBACH	POPL	LB7250	5009	50°59'	7°11'	OBR.M.	MILL	MC5388	3715	52°14'	8°19'
OBR.HOMBRECHEN	POPL	LB8371	4810	51°11'	7°20'	OBR.M.	MILL	NA1963	5721	50°13'	9°16'
OBR.HOPPEN	POPL	LB8507	5310	50°36'	7°23'	OBR.M.	MILL	MA7059	5817	50°11'	8°35'
OBR.HORBACH	POPL	LB8533	5110	50°50'	7°22'	OBR.M.	MILL	MA7257	5817	50°10'	8°37'
OBR.HÖRLEN	POPL	MB5931	5116	50°50'	8°25'	OBR.M.	MILL	N83978	4723	51°15'	9°34'
OBR.HORSTKOTTE	FARM	MC6469	3916	52°04'	8°29'	OBR.M.	MILL	MB9862	4819	51°07'	8°58'
OBR.HORTENBACH	FARM	LB7056	4908	51°02'	7°09'	OBR.M.	MILL	MA6068	5716	50°16'	8°26'
OBR.HÖSEL	FARM	LB5588	4607	51°19'	6°55'	OBR.M.	MILL	LC5229	4307	51°41'	6°52'
OBR.HÖVEL	FARM	LB9371	4810	51°11'	7°28'	OBR.M.	MILL	N82033	5121	50°51'	9°17'
OBR.HÖVELS	POPL	MB1428	5212	50°48'	7°47'	OBR.M.	MILL	KB9236	5102	50°50'	6°02'
OBR.HUHNHOLZ	FRST	PC2339	4230	51°47'	10°47'	OBR.M.	MILL	MB4933	5115	50°51'	8°17'
OBR.HÜLSENBECKE	POPL	LB8781	4710	51°16'	7°23'	OBR.M.	MILL	N88203	5427	50°34'	10°10'
OBR.HÜMMERICH	POPL	LB9303	5410	50°34'	7°29'	OBR.M.	MILL	N85849	5024	50°59'	9°50'
OBR.HÜRHOIZ	POPL	LB8251	4909	51°00'	7°19'	OBR.M.	BROG	MA7850	5818	50°06'	8°41'
OBR.HÜRTHAL	POPL	LB9473	4710	51°12'	7°29'	OBR.M.	POPL	LB8549	5110	50°53'	7°22'
OBR.ILMENTAL	VAL	NC9526	4328	51°41'	10°22'	OBR.MARKSHOF	FARM	LB6593	4608	51°22'	7°04'
OBR.INGEMERT	FARM	MB1059	4912	51°04'	7°43'	OBR.MARPE	POPL	MB3972	4714	51°12'	8°08'
OBR.IRSEN	POPL	MB0020	5211	50°43'	7°35'	OBR.MARSBERGER STADTWALD	FRST	MB8897	4518	51°25'	8°50'
OBR.JOHANN	FARM	MC6279	3816	52°10'	8°26'	OBR.MAUSBACH	FARM	LB8262	4909	51°06'	7°19'
OBR.KÄHNHAUPT	FRST	N89036	5127	50°52'	10°17'	OBR.MEISER	POPL	N82199	4521	51°26'	9°18'
OBR.KALKOFEN	FARM	LB6291	4608	51°21'	7°01'	OBR.MELBECKE	POPL	MB3369	4814	51°10'	8°02'
OBR.KALSBACH	FARM	LB7657	4909	51°03'	7°14'	OBR.MESTEN	POPL	MB1169	4812	51°10'	7°44'
OBR.KALTENBACH	POPL	LB9148	5010	50°58'	7°27'	OBR.METZENWEIHER	PONO	N85502	5424	50°34'	9°47'
OBR.KAMMER	FRST	MA1494	5512	50°29'	7°47'	OBR.MEYER	FARM	MC3678	3814	52°09'	8°04'
OBR.KAMP	FARM	LB6388	4608	51°20'	7°02'	OBR.MIEBACH	POPL	LB88347	5010	50°58'	7°20'
OBR.KAMP	FARM	LB7074	4708	51°12'	7°08'	OBR.MIEBACH	POPL	LB88944	5010	50°56'	7°25'
OBR.KARTHAUSER-B.	MT	N89142	5027	50°55'	10°17'	OBR.MIELINGHAUSEN	FARM	MB4883	4715	51°18'	8°15'
OBR.KATERBERG	FRST	N89112	5327	50°39'	10°17'	OBR.MINTENBECK	POPL	MB0371	4811	51°11'	7°37'
OBR.KATTWINKEL	POPL	LB9783	4711	51°17'	7°31'	OBR.MITTELBERG	FRST	N89212	5327	50°39'	10°18'
OBR.KATZWINKEL	POPL	MB1730	5112	50°49'	7°49'	OBR.MOITZFELD	POPL	LB7247	5009	50°58'	7°11'
OBR.KELLERHALS-T.	POND	NC9344	4128	51°50'	10°21'	OBR.MÖNCHKAPPE	FRST	N89340	5027	50°54'	10°19'
OBR.KELZER-T.	POND	NC2702	4522	51°28'	9°23'	OBR.MÜRSBACH	POPL	MB1320	5212	50°43'	7°46'
OBR.KEMMERICH	POPL	LB8959	4910	51°04'	7°25'	OBR.MÜHL-B.	HILL	N84003	5423	50°35'	9°34'
OBR.KESTERT	POPL	MA0459	5811	50°10'	7°40'	OBR.MÜHLE	MILL	LB5089	4607	51°20'	6°51'
OBR.KILIANSWHR.	POND	NT5498	8124	47°50'	9°43'	OBR.MÜHLE	MILL	MA1224	6112	49°52'	7°47'
OBR.KIRCH-B.	MT	NC1755	4021	51°57'	9°15'	OBR.MÜHLENHAROT	HILL	LA1495	5504	50°29'	6°23'
OBR.KLEINEN-B.	HILL	MC9916	4319	51°36'	8°59'	OBR.MURRTAL	VAL	NC9046	4127	51°51'	10°19'
OBR.KLEV	FARM	LB7952	4909	51°00'	7°17'	OBR.MUTHE	FARM	LB8194	4609	51°23'	7°17'
OBR.KLIPPENWEG	ROAD	NC9549	4128	51°53'	10°23'	OBR.NÄDRINGEN	FARM	MB1542	5012	50°55'	7°47'
OBR.KLOSTER-M.	HILL	NC8704	4527	51°29'	10°15'	OBR.NASSENWIESE T.	POND	NC9338	4228	51°47'	10°21'
OBR.KLÜPPELBERG	POPL	LB9363	4810	51°06'	7°28'	OBR.NEGER	POPL	MB2258	4913	51°04'	7°53'
OBR.KLÜTJINGEN	POPL	LB8778	4710	51°14'	7°23'	OBR.NETPHEN	POPL	MB3740	5014	50°54'	8°06'
OBR.KNAPP	FARM	LB6587	4608	51°19'	7°04'	OBR.NEURODE	POPL	N86335	5125	50°52'	9°53'
OBR.KOCHERSCHIEDT	FARM	LB6484	4708	51°17'	7°03'	OBR.NEUSSESEN	AN	N87689	4626	51°21'	10°05'
OBR.KÖLVER	FARM	LB6090	4607	51°21'	6°59'	OBR.NIERENDORF	POPL	LB6904	5408	50°34'	7°09'
OBR.KÖLZEN	POPL	MB1129	5112	50°48'	7°44'	OBR.NÜST	POPL	N86607	5325	50°37'	9°56'
OBR.KÖPFCHEN	FARM	MB4753	4915	51°02'	8°14'	OBR.OCHTENHAUSEN	POPL	NE0915	2620	53°23'	9°08'
OBR.KOSTENZ	POPL	LA8135	6010	49°57'	7°20'	OBR.OFFERMANNSKÜLHEIM	POPL	LB7649	5009	50°59'	7°14'
OBR.KOSTENZER-B.	HILL	LA8235	6010	49°57'	7°22'	OBR.OHE	FARM	NO8259	3127	52°52'	10°13'

NAME	DESIGNATION	GRID REF.	SHEET NO.	LAT.	LONG.	NAME	DESIGNATION	GRID REF.	SHEET NO.	LAT.	LONG.
UBR.OHRTAL	VAL	NC9727	4328	51°41'	10°24'	UBR.VEISCHEOE	POPL	MB2659	4913	51°05'	7°56'
UBR.ÖLBACH	POPL	L86361	4908	51°05'	7°02'	UBR.VINXT	POPL	LA6795	5508	50°29'	7°07'
UBR.ÖLBACHS-M.	MILL	N87955	4926	51°02'	10°08'	UBR.VOGELHERD	FRST	N88916	5327	50°41'	10°16'
UBR.ÖLFEN	POPL	M80117	5311	50°42'	7°36'	UBR.VOGELSBACH	FARM	L86982	4708	51°16'	7°07'
UBR.ÖSBERN	POPL	M82099	4513	51°26'	7°51'	UBR.WAGNERS-B.	MT	N89143	5027	50°56'	10°17'
UBR.OSSENBACH	FARM	L87657	4909	51°03'	7°14'	UBR.WAHRENBROCK	FARM	MC6072	3816	52°06'	8°25'
UBR.OTTERSACH	POPL	L89228	5210	50°48'	7°28'	UBR.WAMBACH	POPL	MB80512	5311	50°39'	7°40'
UBR.OTTERSACH	POPL	L89228	5110	50°48'	7°28'	UBR.WARNSBACH	POPL	MB1137	5112	50°53'	7°44'
UBR.PENTINGHAUSEN	FARM	L84257	4910	51°03'	7°28'	UBR.WAROLOERN	POPL	MB9783	4619	51°18'	8°58'
UBR.PFAUEN-T.	POND	NC9439	4128	51°48'	10°22'	UBR.WEHNATH	POPL	MB9646	5011	50°57'	7°40'
UBR.PFAUEN-T.	POND	NC9439	4228	51°48'	10°22'	UBR.WEIDBACH	POPL	MB6519	5217	50°43'	8°30'
UBR.PORBECK	POPL	L87390	4609	51°21'	7°11'	UBR.WEIDENBRUCH	FARM	MB1441	5012	50°55'	7°47'
UBR.QUABACH	POPL	L88052	4909	51°00'	7°17'	UBR.WELSCHENBACH	POPL	LA6280	5608	50°21'	7°04'
UBR.RABENTAL	VAL	PC0141	4128	51°49'	10°28'	UBR.WENGERN	POPL	L88693	4610	51°23'	7°22'
UBR.RABENTAL	VAL	NC9144	4127	51°50'	10°19'	UBR.WENNERSCHIED	POPL	L88336	5110	50°52'	7°20'
UBR.RARBACH	POPL	M85275	4715	51°13'	8°19'	UBR.WERTHEIMS-M.	MILL	N85450	4924	51°00'	9°46'
UBR.RATELBECKE	FARM	L88293	4609	51°22'	7°18'	UBR.WETTE	POPL	L89659	4911	51°04'	7°31'
UBR.RATH	POPL	L84881	4706	51°16'	6°49'	UBR.WICHTERICH	POPL	L84018	5306	50°41'	6°44'
UBR.REESWINKEL	POPL	L89578	4711	51°15'	7°30'	UBR.WIESE	MDW	LV4675	6507	49°24'	6°53'
UBR.RENGSE	POPL	M80358	4912	51°04'	7°41'	UBR.WILOSCHÜTZENTAL	VAL	PC0144	4128	51°50'	10°28'
UBR.RENNAL	VAL	PC0243	4126	51°50'	10°29'	UBR.WILP	FARM	L85189	4607	51°20'	6°52'
UBR.RIEFERATH	POPL	L89429	5111	50°48'	7°30'	UBR.WINOHAGEN	POPL	L88311	5310	50°38'	7°21'
UBR.RODINGHAUSEN	POPL	M81994	4613	51°23'	7°50'	UBR.WINKEL	POPL	LA5357	5807	50°09'	6°56'
UBR.RÖHRE	POPL	M83185	4614	51°19'	8°01'	UBR.WINSTER	FARM	L85195	4607	51°23'	6°52'
UBR.RÖHRMANN	FARM	MC6255	4016	51°57'	8°27'	UBR.WIPPER	POPL	L89761	4911	51°05'	7°32'
UBR.ROSEN-T.	POND	PC0317	4329	51°36'	10°34'	UBR.WITLER	FARM	MC6466	3916	52°03'	8°29'
UBR.ROSPHE	POPL	M88440	5018	50°55'	8°46'	UBR.WOLFS-B.	MT	PC1325	4329	51°40'	10°38'
UBR.ROSSBACH	POPL	M84627	5215	50°47'	8°14'	UBR.ZERF	POPL	LV3295	6406	49°35'	6°41'
UBR.RÖTTENSCHIED	POPL	L88660	4810	51°08'	7°22'	UBR.ZIEGENFÜRTHEN M.	MILL	MA3292	5514	50°29'	8°02'
UBR.RUCH-M./HUMMEL-M./	MILL	N82041	5021	50°55'	9°17'	UBR.ZIELENBACH	POPL	MB0748	5112	50°53'	7°41'
UBR.RÜCKERSBACH	POPL	N88807	5325	50°37'	9°58'	UBR.ZILLIERWALD	FRST	PC0944	4129	51°50'	10°35'
UBR.RÜDENHA I	FRST	PC1250	4129	51°53'	10°38'	UBR.ZWINGENBERG	AN	L85986	4607	51°18'	6°59'
UBR.RUPSROTH	POPL	NA6699	5425	50°32'	9°56'	UBR-M.	MILL	N80582	4720	51°17'	9°04'
UBR.RUTHENBECK	POPL	L86977	4708	51°14'	7°07'	UBRIGHEIM	POPL	MV4293	6415	49°35'	8°12'
UBR.SALWEY	POPL	M83778	4714	51°15'	8°06'	UBRIGHEIM	POPL	NV0666	6620	49°21'	9°05'
UBR.SAURENBACH	POPL	L89235	5110	50°51'	7°28'	UBRIGHOVEN	POPL	LC3726	4305	51°40'	6°38'
UBR.SCHALKER GR.	DTCH	NC9544	4126	51°50'	10°23'	UBRIGHOVEN	POPL	LC4026	4306	51°40'	6°41'
UBR.SCHIEDEN	POPL	NC5101	4524	51°27'	9°44'	UBRINGHAUSEN	POPL	MB4969	4815	51°10'	8°16'
UBR.SCHIEDEN	POPL	M82535	5113	50°52'	7°56'	UBRISTFELD	POPL	PA5858	5833	50°09'	11°13'
UBR.SCHELMERATH	POPL	L88548	5010	50°58'	7°22'	UBROCK	POPL	MC7483	3717	52°12'	8°37'
UBR.SCHEVELING	POPL	L89167	4810	51°09'	7°26'	UBRUNN	FRST	NA0114	6220	49°47'	9°01'
UBR.SCHEVEN	FARM	L85993	4607	51°22'	6°58'	UBRUNNEN	WELL	NV7605	7226	48°48'	10°02'
UBR.SCHIERKS-M.	MILL	PC0361	4029	51°59'	10°30'	UBS-KR.	BLDG	MC3994	3614	52°18'	8°07'
UBR.SCHIMMERWALD	FRST	PC1250	4129	51°53'	10°38'	UBSCHWARZBACH	POPL	L86184	4708	51°17'	7°01'
UBR.SCHLEMMERSGRABEN	FRST	N87836	5126	50°52'	10°07'	UBSHALDEN	AN	MT6397	8117	47°49'	8°31'
UBR.SCHMITTE	POPL	L86265	4808	51°07'	7°02'	UBSLAUFEN	POPL	UP4611	8043	47°56'	12°56'
UBR.SCHNEPPEN	POPL	L88161	4909	51°05'	7°18'	UBSPRINGEN	POPL	K89162	4902	51°04'	6°01'
UBR.SCHÖNBORN	BLDG	M81730	5112	50°49'	7°49'	UBSTÄDT	POPL	TP7721	7938	48°00'	12°01'
UBR.SCHULENBERG	BLDG	NC9643	4126	51°50'	10°23'	UBSTEIG	AN	NU6767	7525	48°27'	9°55'
UBR.SCHÜMMERICH	POPL	L88652	4910	51°00'	7°23'	UBSTFELD	POPL	MB0687	4611	51°20'	7°39'
UBR.SCHWARZEN	POPL	L88461	4910	51°05'	7°20'	UBSTFELDERSTALL	POPL	MB0587	4611	51°20'	7°38'
UBR.SCHWARZENBACH	FARM	L88553	4910	51°01'	7°22'	UBSTFUHR	POPL	MB0588	4611	51°20'	7°38'
UBR.SEBIGSRAIN	FARM	N88436	5127	50°52'	10°11'	UBSTHOF	FARM	MV8018	7018	48°55'	8°44'
UBR.SELBACH	FRST	L87955	4909	51°02'	7°16'	UBSTAL	GRGE	N87958	4926	51°04'	10°08'
UBR.SENGES-W.	FRST	NA5173	5624	50°18'	9°43'	UBSTÄLOLE	SLP	NU0046	7720	48°16'	9°00'
UBR.SIEBRASSE	FARM	MC7060	4017	51°59'	8°34'	UBWIESER HOHE	MT	MA0107	6211	49°42'	7°38'
UBR.SIELCHE	HOSP	M88428	5118	50°48'	8°46'	UCEN-B.	HILL	N81372	4721	51°12'	9°11'
UBR.SIEMERINGHAUSEN	POPL	L89460	4910	51°05'	7°29'	UCHELHAUSEN	POPL	M83845	5014	50°57'	8°07'
UBR.SIEMERINGHAUSEN	POPL	L89560	4911	51°05'	7°30'	UCHENÄCKER	AN	M80994	7219	48°42'	8°51'
UBR.SIMTSHAUSEN	POPL	M87943	5018	50°56'	8°42'	UCHENBACH	FARM	NA6199	5425	50°32'	9°52'
UBR.SÖLBACH	POPL	M81738	5112	50°53'	7°49'	UCHENBR.	WELL	NV1248	6821	49°11'	9°10'
UBR.SONOERN	POPL	L88077	4709	51°14'	7°17'	UCHENBRUCK	POPL	PV6468	6633	49°21'	11°15'
UBR.SÖNNENKAPPE	VAL	PC0433	4229	51°44'	10°31'	UCHENSTRASSE	ROAD	MU9095	7219	48°42'	8°52'
UBR.SÖRPE	POPL	M85772	4716	51°12'	8°23'	UCHENWERDER	POPL	NE7225	2526	53°28'	10°05'
UBR.SÖRPE	POPL	M85772	4816	51°12'	8°23'	UCHHOLT	POPL	MD6387	2816	53°08'	8°27'
UBR.SPIEGELTALER T.	POND	NC9243	4126	51°50'	10°20'	UCHIMANNBRUCH	POPL	NE4610	2624	53°20'	9°41'
UBR.SPINDEL TAL	VAL	PC0526	4329	51°40'	10°31'	UCHOLT	POPL	MD2595	2713	53°12'	7°53'
UBR.STAFFELBACH	POPL	L89343	5010	50°56'	7°29'	UCHULTER MOOR	MRSB	MD2593	2813	53°11'	7°53'
UBR.STEIMEL	POPL	M80846	5012	50°57'	7°41'	UCHULTERFELD	FARM	MD2495	2713	53°12'	7°52'
UBR.STEIN-KPF.	ROGE	NC4511	4423	51°33'	9°39'	UCHS-B.	HILL	N88586	4627	51°19'	10°13'
UBR.STEINBACH	POPL	L88356	4910	51°03'	7°20'	UCHSE	STRM	N87525	5226	50°46'	10°04'
UBR.STEINEBACH	POPL	L89305	5410	50°35'	7°29'	UCHSE	STRM	N87520	5226	50°44'	10°04'
UBR.STELLBERG	FRST	N89212	5327	50°39'	10°18'	UCHSE	STRM	N87229	5126	50°48'	10°01'
UBR.STÖCKEN	FARM	M81737	5112	50°53'	7°49'	UCHSELBERG	MT	PV9250	6835	49°10'	11°38'
UBR.STUBERG	POPL	M81171	4812	51°11'	7°44'	UCHSELBERG	HILL	PV8720	7035	48°54'	11°33'
UBR.STÜTER	POPL	L87589	4609	51°20'	7°13'	UCHSELBG.	MT	QV0652	6837	49°11'	11°50'
UBR.SÜLZE	POPL	L88555	4910	51°02'	7°22'	UCHSEL LUHE	FRST	PV9545	6836	49°08'	11°40'
UBR.T.	POND	PD1071	3029	52°59'	10°38'	UCHSEL SBERG	MT	UQ3260	6742	49°16'	12°41'
UBR.T.	POND	N80494	4620	51°24'	9°04'	UCHSEN	BLDG	MU4969	7515	48°28'	8°19'
UBR.TANNENHOF	FARM	NA5991	5525	50°28'	9°50'	UCHSEN BRUCH	MDW	L88830	3310	52°36'	7°21'
UBR.TÜBBESING	FARM	MC5971	3916	52°05'	8°24'	UCHSEN GR.	DTCH	MA7352	5817	50°07'	8°37'
UBR.TÜSCHEN	FARM	L85991	4607	51°21'	6°58'	UCHSEN HOLZ	FRST	NV9888	6428	49°32'	10°21'
UBR.TÜSCHENKLE	VAL	NC9533	4228	51°44'	10°23'	UCHSEN HOLZ	FRST	PA1312	6229	49°45'	10°34'
UBR.VAHLEFELD	POPL	L89375	4710	51°13'	7°28'	UCHSEN OU.	SPRG	NA8137	6026	49°59'	10°08'

NAME	DESIGNATION	GRID REF.	SHEET NO.	LAT.	LONG.	NAME	DESIGNATION	GRID REF.	SHEET NO.	LAT.	LONG.
OCHSEN STRAUCH	AN	MA4804	6315	49°41'	6°17'	OCHSEN-HTT	BLDG	NT9852	8527	47°25'	10°18'
OCHSEN T.	VAL	MA3305	6314	49°42'	8°04'	OCHSEN-HTT./VERFALLEN/	RUIN	PT6467	8433	47°32'	11°11'
OCHSEN W.	MÜW	NA0126	6120	49°53'	9°01'	OCHSEN-HÜGEL	MT	PA0268	5728	50°15'	10°26'
OCHSEN-A.	BLDG	PT7076	8333	47°37'	11°16'	OCHSEN-K.	HILL	LV9945	6811	49°09'	7°37'
OCHSEN-A.	BLDG	PT7460	8533	47°26'	11°19'	OCHSEN-KPF.	HILL	MB0289	4611	51°21'	7°35'
OCHSEN-A.	PAST	PT0550	8628	47°24'	10°23'	OCHSEN-M.	MILL	PV7304	7234	48°46'	11°21'
OCHSEN-A.	PAST	QT0277	8336	47°37'	11°41'	OCHSEN-M.	MILL	NA9863	5728	50°13'	10°22'
OCHSEN-B.	HILL	U08716	7146	48°53'	13°26'	OCHSEN-M.	MILL	NA4089	5523	50°27'	9°34'
OCHSEN-B.	MT	NC8922	4327	51°38'	10°17'	OCHSEN-T.	VAL	MA2204	6313	49°41'	7°55'
OCHSEN-B.	HILL	PC1527	4330	51°41'	10°40'	OCHSEN-T.	VAL	MA3403	6314	49°40'	8°05'
OCHSEN-B.	STRM	PC1527	4330	51°41'	10°40'	OCHSEN-W.	MÜW	U02487	6441	49°31'	12°34'
OCHSEN-B.	HILL	PC3189	3731	52°14'	10°55'	OCHSEN-W.	POND	PV3398	6331	49°37'	10°50'
OCHSEN-B.	HILL	PC3587	3731	52°13'	10°59'	OCHSEN-W.	MÜW	MA2301	6313	49°39'	7°50'
OCHSEN-B.	RÜGE	PC3587	3731	52°13'	10°59'	OCHSENÄCKER	AN	MU7874	7418	48°31'	8°42'
OCHSEN-B.	MT	M86291	4616	51°22'	8°27'	OCHSENÄCKER	AN	MA3328	6014	49°54'	8°04'
OCHSEN-B.	HILL	LV7850	6809	49°11'	7°20'	OCHSENÄCKER	AN	NA5402	6324	49°40'	9°45'
OCHSEN-B.	HILL	U09314	7147	48°52'	13°32'	OCHSENÄCKER	AN	NV9506	7127	48°48'	10°17'
OCHSEN-B.	HILL	U09506	7147	48°48'	13°34'	OCHSENÄCKER	AN	MU8433	7818	48°09'	8°47'
OCHSEN-B.	HILL	U04744	6843	49°08'	12°54'	OCHSENÄCKER	AN	NV7163	6625	49°19'	9°59'
OCHSEN-B.	HILL	U04443	6843	49°07'	12°52'	OCHSENALPE	BLDG	QT1777	8337	47°37'	11°53'
OCHSEN-B.	MT	U07725	7045	48°58'	13°19'	OCHSENALPE	FRST	PT3665	8430	47°31'	10°49'
OCHSEN-B.	MT	U07025	7045	48°58'	13°13'	OCHSENÄNGER	PAST	PT4271	8431	47°35'	10°53'
OCHSEN-B.	HILL	U06621	7045	48°56'	13°10'	OCHSENÄNGERLE	MDW	PT3667	8430	47°32'	10°49'
OCHSEN-B.	MT	U05438	6944	49°05'	13°00'	OCHSENÄUER GR.	VAL	NA6106	6225	49°42'	9°51'
OCHSEN-B.	HILL	U05735	6944	49°03'	13°02'	OCHSENÄ.	STRM	NV6418	7025	48°55'	9°52'
OCHSEN-B.	HILL	U05832	6944	49°01'	13°04'	OCHSENÄ.	STRM	NT2884	8222	47°42'	9°22'
OCHSEN-B.	SLP	NT9772	8427	47°36'	10°17'	OCHSENÄ.	DTCH	ND0233	3320	52°39'	9°02'
OCHSEN-B.	HILL	LO9762	3010	52°54'	7°28'	OCHSENÄ.	STRM	NU0382	7420	48°35'	9°02'
OCHSEN-B.	HILL	LO9622	3410	52°32'	7°28'	OCHSENÄ.	STRM	NU0383	7320	48°36'	9°02'
OCHSEN-B.	STRM	NC5077	3824	52°08'	9°44'	OCHSENÄ.	POPL	MV8165	6618	49°20'	8°44'
OCHSEN-B.	HILL	PC1582	3830	52°11'	10°41'	OCHSENÄ.	STRM	MV8164	6618	49°20'	8°44'
OCHSEN-B.	MT	UN5283	8344	47°41'	13°02'	OCHSENÄ.	STRM	MV9830	6919	49°01'	8°58'
OCHSEN-B.	MT	MC6564	3917	52°01'	8°29'	OCHSENÄ.	POPL	MV9829	6919	49°01'	8°58'
OCHSEN-B.	HILL	N87088	4626	51°20'	10°00'	OCHSENÄ.	POPL	NU2405	8022	47°54'	9°19'
OCHSEN-B.	HILL	PC1769	3930	52°03'	10°43'	OCHSENÄ.	POPL	NU2405	8021	47°54'	9°19'
OCHSEN-B.	MT	PC0441	4129	51°49'	10°31'	OCHSENÄ.	ROAO	MV9927	7019	49°00'	8°59'
OCHSEN-B.	MT	PC0142	4128	51°49'	10°28'	OCHSENÄ.	FRST	MV9632	6919	49°02'	8°57'
OCHSEN-B.	HILL	LA8819	6110	49°49'	7°26'	OCHSENÄ.	ROAO	MV9927	6919	49°00'	8°59'
OCHSEN-B.	HILL	UQ7731	6945	49°01'	13°19'	OCHSENÄ.	STRM	NV4033	6423	49°03'	9°33'
OCHSEN-B.	MT	NB7228	5226	50°48'	10°01'	OCHSENÄ.	FARM	KAB881	5620	50°21'	6°01'
OCHSEN-B.	HILL	MA2847	5914	50°04'	7°59'	OCHSENÄ.	FARM	UP2140	7841	48°11'	12°35'
OCHSEN-B.	HILL	PA8160	5835	50°10'	11°32'	OCHSENÄ.	WELL	NV1945	6821	49°09'	9°16'
OCHSEN-B.	HILL	M83607	5314	50°37'	8°06'	OCHSENÄ.	AN	NU6047	7724	48°16'	9°49'
OCHSEN-B.	SLP	MA3150	5814	50°06'	8°02'	OCHSENÄ.	MT	MA0034	6011	49°57'	7°37'
OCHSEN-B.	HILL	NA0662	5720	50°13'	9°05'	OCHSENÄ.	SLP	U07307	7145	48°48'	13°16'
OCHSEN-B.	HILL	LA7852	5809	50°06'	7°17'	OCHSENÄ.	FRST	U08116	7146	48°53'	13°23'
OCHSEN-B.	MT	NA0455	5820	50°09'	9°04'	OCHSENÄ.	FRST	U06715	7145	48°52'	13°11'
OCHSEN-B.	HILL	UQ6217	7144	48°53'	13°07'	OCHSENÄ.	MT	U05643	6844	49°07'	13°02'
OCHSEN-B.	DTCH	P05803	8132	47°52'	11°07'	OCHSENÄ.	HILL	UQ2243	6841	49°07'	12°34'
OCHSEN-B.	MT	U06916	7145	48°53'	13°13'	OCHSENÄ.	RÜGE	NT8272	8426	47°36'	10°05'
OCHSEN-B.	HILL	NC9112	4427	51°33'	10°19'	OCHSENÄ.	MT	NT8070	8426	47°35'	10°04'
OCHSEN-B.	HILL	PC0307	4426	51°30'	10°29'	OCHSENÄ.	MDW	NT8684	8226	47°42'	10°09'
OCHSEN-B.	MT	NC5410	4424	51°32'	9°47'	OCHSENÄ.	MT	NT8272	8326	47°36'	10°05'
OCHSEN-B.	STRM	T09082	6538	49°27'	12°06'	OCHSENÄ.	FRST	U02531	6941	49°00'	12°37'
OCHSEN-B.	HILL	NU0727	7820	48°06'	9°05'	OCHSENÄ.	MT	UQ2335	6941	49°02'	12°35'
OCHSEN-B.	HILL	LV9263	6611	49°19'	7°31'	OCHSENÄ.	POPL	U07808	7146	48°49'	13°20'
OCHSEN-B.	STRM	PC1433	4229	51°44'	10°39'	OCHSENÄ.	MT	U08011	7146	48°50'	13°22'
OCHSEN-B.	DTCH	PC1533	4230	51°44'	10°40'	OCHSENÄ.	HILL	UP7498	7245	48°43'	13°17'
OCHSEN-B.	MT	NC5831	4225	51°44'	9°50'	OCHSENÄ.	FRST	NV2986	6422	49°32'	9°24'
OCHSEN-B.	MT	MC9538	4219	51°48'	8°56'	OCHSENÄ.	MT	U04142	6842	49°07'	12°49'
OCHSEN-B.	HILL	MC9828	4219	51°42'	8°58'	OCHSENÄ.	FRST	U04343	6843	49°07'	12°51'
OCHSEN-B.	HILL	MB8046	5018	50°58'	8°43'	OCHSENÄ.	MT	U01247	6840	49°09'	12°25'
OCHSEN-B.	MT	MB7035	5117	50°52'	8°34'	OCHSENÄ.	HILL	U05445	6844	49°08'	13°00'
OCHSEN-B.	STRM	MB4235	5115	50°52'	8°11'	OCHSENÄ.	MT	NA6435	6025	49°58'	9°53'
OCHSEN-B.	MT	NAB588	5527	50°26'	10°12'	OCHSENÄ.	FRST	U07123	7045	48°57'	13°14'
OCHSEN-B.	MT	NB7228	5126	50°48'	10°01'	OCHSENÄ.	FARM	U07720	7045	48°55'	13°19'
OCHSEN-B.	HILL	NB2542	5022	50°56'	9°22'	OCHSENÄ.	HILL	UQ7917	7046	48°54'	13°21'
OCHSEN-B.	STRM	NB4447	5023	50°58'	9°38'	OCHSENÄ.	MT	U05926	7044	48°58'	13°04'
OCHSEN-B.	MT	NV8351	6726	49°12'	10°08'	OCHSENÄ.	MT	U06322	7044	48°56'	13°08'
OCHSEN-B.	SPRG	NA4420	6123	49°50'	9°37'	OCHSENÄ.	HILL	U06121	7044	48°56'	13°06'
OCHSEN-B.	SPRG	PA9068	5735	50°14'	11°40'	OCHSENÄ.	AN	NU6397	7225	48°43'	9°52'
OCHSEN-B.	DTCH	T08664	6736	49°17'	12°04'	OCHSENÄ.	POPL	NV8400	7226	48°45'	10°08'
OCHSEN-B.	DTCH	PV4887	6432	49°31'	11°03'	OCHSENÄ.	MT	U07006	7245	48°48'	13°14'
OCHSEN-B.	DTCH	PT4760	8531	47°29'	10°57'	OCHSENÄ.	MT	U01535	6940	49°00'	12°28'
OCHSEN-B.	DTCH	PT6162	8532	47°29'	11°08'	OCHSENÄ.	FRST	U05838	6944	49°05'	13°04'
OCHSEN-B.	DTCH	PT5062	8531	47°30'	10°59'	OCHSENÄ.	FRST	U05936	6944	49°04'	13°04'
OCHSEN-B.	DTCH	P06217	8033	47°59'	11°10'	OCHSENÄ.	AN	U05733	6944	49°02'	13°02'
OCHSEN-B.	VAL	N86732	5125	50°50'	9°57'	OCHSENÄ.	MT	PV1303	7229	48°46'	10°32'
OCHSEN-B.	VAL	NA1846	5921	50°04'	9°15'	OCHSENÄ.	MT	U04633	6943	49°02'	12°53'
OCHSEN-B.	FRST	PV3588	6431	49°32'	10°52'	OCHSENÄ.	MT	PT6165	8432	47°31'	11°08'
OCHSEN-B.	BLDG	PT4861	6531	47°29'	10°58'	OCHSENÄ.	AN	MA3815	6214	49°47'	8°08'
OCHSEN-B.	SO	U09915	7147	48°53'	13°37'	OCHSENÄ.	MT	NT9453	8527	47°25'	10°15'
OCHSEN-B.	BLDG	PV8591	6435	49°33'	11°34'	OCHSENÄ.	HILL	OV0902	7237	48°44'	11°50'
OCHSEN-B.	BLDG	PT7160	8533	47°28'	11°16'	OCHSENÄ.	MT	U06733	6945	49°02'	13°11'

NAME	DESIGNATION	GRID REF.	SHEET NO.	LAT.	LONG.	NAME	DESIGNATION	GRID REF.	SHEET NO.	LAT.	LONG.
OCHSENBERG	MT	UQ6629	6945	49°00'	13°10'	OCHSENFELD	AN	NV3555	6722	49°15'	9°29'
OCHSENBERG	MT	PV8858	6735	49°15'	11°35'	OCHSENFELD	POPL	PV5812	7132	48°50'	11°09'
OCHSENBERG	HILL	NU3001	7522	48°24'	9°25'	OCHSENFELD	MRSH	PU4910	8032	47°56'	10°59'
OCHSENBERG	FRST	UQ4656	6743	49°14'	12°53'	OCHSENFELD	AN	UQ2311	8037	47°55'	11°59'
OCHSENBERG	HILL	NF4633	1533	54°26'	9°43'	OCHSENFELD	FRST	UQ2495	6441	49°35'	12°34'
OCHSENBERG	FRST	MT0887	8212	47°44'	7°46'	OCHSENFELD	STRM	LA6105	6308	49°41'	7°04'
OCHSENBERG	POPL	MU9941	7719	48°13'	8°54'	OCHSENFELD	POPL	NA7602	6326	49°40'	10°03'
OCHSENBERG	MT	MU9841	7719	48°13'	8°58'	OCHSENFELD	FARM	TP8339	7838	48°10'	12°05'
OCHSENBERG	AN	MU8643	7718	48°14'	8°49'	OCHSENFELD	FRST	NA7704	6326	49°41'	10°04'
OCHSENBERG	HILL	PQ0845	7728	48°15'	10°27'	OCHSENFELD	MDW	NA2598	5422	50°32'	9°21'
OCHSENBERG	MT	QV1738	6937	49°03'	11°58'	OCHSENFELD	POPL	PAB466	5735	50°13'	11°35'
OCHSENBERG	FRST	NV3730	6923	49°01'	9°31'	OCHSENFELD	FRST	NU1860	7621	48°24'	9°14'
OCHSENBERG	AN	NV1741	6821	49°07'	9°14'	OCHSENFELD	MT	U09801	7247	48°45'	13°37'
OCHSENBERG	MT	U09304	7247	48°47'	13°32'	OCHSENFELD	FRST	NA1272	5621	50°18'	9°10'
OCHSENBERG	AN	UQ5226	7043	48°58'	12°59'	OCHSENFELD	AN	NT9949	8627	47°23'	10°19'
OCHSENBERG	HILL	UP7697	7246	48°43'	13°19'	OCHSENFELD	VAL	PT0853	8528	47°25'	10°26'
OCHSENBERG	AN	UQ3229	7042	48°59'	12°42'	OCHSENFELD	AN	PT0051	8527	47°24'	10°20'
OCHSENBERG	FRST	MU4921	7915	48°02'	8°19'	OCHSENFELD	AN	NU7246	7725	48°16'	9°58'
OCHSENBERG	HILL	UP7294	7345	48°41'	13°16'	OCHSENFELD	GRGE	UN2989	8242	47°44'	12°43'
OCHSENBERG	MDW	NV0566	6620	49°21'	9°04'	OCHSENFELD	OTCH	NA3601	6323	49°40'	9°30'
OCHSENBERG	FRST	MU1707	8013	47°55'	7°53'	OCHSENFELD	OTCH	PV7270	6634	49°21'	11°22'
OCHSENBERG	ROGE	MU5715	8016	47°59'	8°25'	OCHSENFELD	UTCH	NU3879	6523	49°28'	9°31'
OCHSENBERG	AN	MV9634	6919	49°03'	8°57'	OCHSENFELD	FRST	NV8245	6826	49°09'	10°07'
OCHSENBERG	HILL	PU5010	8032	47°55'	11°01'	OCHSENFELD	AN	MV3610	7114	48°50'	8°08'
OCHSENBERG	AN	MT1695	8113	47°48'	7°53'	OCHSENFELD	VAL	NA6728	6025	49°54'	9°56'
OCHSENBERG	AN	MT1694	8113	47°48'	7°53'	OCHSENFELD	VAL	MU4954	7615	48°20'	8°19'
OCHSENBERG	AN	NV1738	6921	49°06'	9°14'	OCHSENFELD	VAL	MU3279	7414	48°34'	8°05'
OCHSENBERG	RDGE	LV9467	6611	49°21'	7°32'	OCHSENFELD	POPL	LV8663	6610	49°18'	7°26'
OCHSENBERG	AN	MU4903	8115	47°53'	8°19'	OCHSENFELD	FRST	MA3849	5914	50°05'	8°08'
OCHSENBERG-A	BLDG	PT0662	8428	47°30'	10°25'	OCHSENFELD	SLP	NA4547	5923	50°04'	9°38'
OCHSENBERG-B	STRM	UQ4655	6743	49°14'	12°53'	OCHSENFELD	FARM	NF6147	1425	54°34'	9°56'
OCHSENBERGBACH	DTCH	PT0662	8428	47°30'	10°25'	OCHSENFELD	RDGE	M82555	4913	51°02'	7°56'
OCHSENBERG	HILL	UQ2741	6841	49°06'	12°38'	OCHSENFELD	AN	NE0393	1920	54°05'	9°03'
OCHSENBERG	FRST	UQ3854	6742	49°13'	12°47'	OCHSENFELD	FARM	NV6322	7025	48°57'	9°52'
OCHSENBERG	HILL	UQ2824	7041	48°57'	12°39'	OCHSENFELD	SLP	NU4464	7523	48°26'	9°35'
OCHSENBERKET	FRST	QV0840	6937	49°05'	11°51'	OCHSENFELD	SLP	NU7518	7926	48°01'	10°01'
OCHSENBERKIG	FRST	PA7414	6234	49°45'	11°25'	OCHSENFELD	FRST	PF0902	1830	54°09'	10°40'
OCHSENBODEN	FRST	PT7357	8533	47°27'	11°17'	OCHSENFELD	FRST	UQ5539	6944	49°05'	13°01'
OCHSENBODEN	FRST	PT7257	8533	47°27'	11°17'	OCHSENFELD	FARM	PU0002	8128	47°52'	10°20'
OCHSENBODEN	AN	MT1799	8113	47°50'	7°53'	OCHSENFELD	POPL	MU4969	7515	48°28'	8°19'
OCHSENBODEN	FRST	MT1997	8113	47°49'	7°55'	OCHSENFELD	POPL	PV5020	7032	48°55'	11°03'
OCHSENBOORN	SPRG	PC0620	4329	51°37'	10°32'	OCHSENFELD	FRST	NV4220	7023	48°56'	9°34'
OCHSENBOORN	AN	MA3034	6014	49°57'	8°01'	OCHSENFELD	FRST	NU8881	7427	48°35'	10°11'
OCHSENBR.	WELL	MU5151	7616	48°19'	8°20'	OCHSENFELD	FRST	NU7295	7225	48°42'	9°59'
OCHSENBR.	SPRG	NV0142	6820	49°08'	9°01'	OCHSENFELD	FRST	NU8190	7326	48°39'	10°06'
OCHSENBRAND	FRST	NV6924	7025	48°58'	9°56'	OCHSENFELD	FRST	MA4466	5715	50°15'	8°13'
OCHSENBRUCH	FRST	LB1524	5204	50°44'	6°23'	OCHSENFELD	FRST	NU2852	7622	48°19'	9°23'
OCHSENBRUCH	MDW	LOB727	3410	52°35'	7°20'	OCHSENFELD	FRST	MU9393	7319	48°41'	8°55'
OCHSENBRUCH	FARM	LOB825	3410	52°34'	7°21'	OCHSENFELD	FRST	MU9891	7319	48°40'	8°56'
OCHSENBRUCH	AN	MU5414	3515	52°28'	8°19'	OCHSENFELD	FRST	NV2327	6921	49°00'	9°19'
OCHSENBRUCH	FARM	LB9720	5211	50°43'	7°32'	OCHSENFELD	PAST	NT6265	8424	47°32'	9°49'
OCHSENBRÜNLE	SPRG	PT0982	8328	47°41'	10°27'	OCHSENFELD	FRST	NV3918	7023	48°55'	9°32'
OCHSENBRUNN	POPL	PA9068	5735	50°14'	11°40'	OCHSENFELD	FRST	NU1858	7621	48°22'	9°14'
OCHSENBRUNN	FRST	NU8646	7726	48°16'	10°10'	OCHSENFELD	MT	MV2668	6613	49°22'	7°59'
OCHSENBRUNN-B	OTCH	PT2782	8330	47°41'	10°41'	OCHSENFELD	POPL	NU7024	7925	46°04'	9°56'
OCHSENBRUNNEN	FRST	NT7798	8126	47°50'	10°02'	OCHSENFELD	BLDG	MU3631	7814	48°08'	8°08'
OCHSENBRUNNENWEG	ROAD	MV6990	6417	49°34'	8°34'	OCHSENFELD	FRST	LAB416	6210	49°47'	7°23'
OCHSENBRUT	FRST	OV1087	6537	49°30'	11°54'	OCHSENFELD	FRST	LA9543	5911	50°02'	7°32'
OCHSENBRUCH	AN	NU8395	7226	48°42'	10°08'	OCHSENFELD	AN	MU9586	7319	48°38'	8°56'
OCHSENBRÜCHLE	FRST	NV9009	7127	48°50'	10°14'	OCHSENFELD	FARM	ME8764	2118	53°49'	8°48'
OCHSENBRÜCKEL	AN	MV4122	7015	48°57'	8°11'	OCHSENFELD	EST	NV6318	7025	48°55'	9°52'
OCHSENBRÜCKEL	FRST	MU4085	7315	48°37'	8°11'	OCHSENFELD	FARM	PT0983	8328	47°41'	10°27'
OCHSENBRÜGEL	HILL	QV1857	6737	49°14'	12°00'	OCHSENFELD	FARM	NT8566	8426	47°32'	10°08'
OCHSENBRÜHL	FARM	PT1383	8329	47°41'	10°31'	OCHSENFELD	FARM	NC4310	4423	51°32'	9°37'
OCHSENBRÜHL	FRST	MU9272	7419	48°30'	8°53'	OCHSENFELD	FARM	NV3641	6823	49°07'	9°29'
OCHSENBRÜHL	AN	NV5002	7224	48°46'	9°41'	OCHSENFELD	FARM	NV3641	6822	49°07'	9°29'
OCHSENBRÜHL	HILL	OV0891	6437	49°32'	11°53'	OCHSENFELD	FARM	NT9349	8627	47°23'	10°14'
OCHSENBRÜHL	SLP	NU2369	7521	48°28'	9°19'	OCHSENFELD	FARM	NV6523	7025	48°57'	9°53'
OCHSENBRÜHL	HILL	M89269	4819	51°10'	8°53'	OCHSENFELD	MT	UQ6222	7044	48°56'	13°07'
OCHSENBRÜHL	FRST	MT0682	8312	47°41'	7°45'	OCHSENFELD	HILL	UQ6434	6944	49°03'	13°08'
OCHSENBRÜHL	FRST	MT2891	8214	47°46'	8°02'	OCHSENFELD	HILL	UQ7629	6945	49°00'	13°18'
OCHSENBRÜHL	FRST	MU9901	8119	47°52'	8°59'	OCHSENFELD	POPL	PA7331	6034	49°54'	11°25'
OCHSENBRÜHL	FRST	MU9722	7919	48°03'	8°58'	OCHSENFELD	FRST	PA0302	6328	49°40'	10°26'
OCHSENBRÜHL	AN	MU6971	7517	48°29'	8°35'	OCHSENFELD	FRST	MC6818	4317	51°37'	8°32'
OCHSENBRÜHL	AN	MU0215	8012	47°59'	7°41'	OCHSENFELD	PEAK	UN2884	8342	47°41'	12°43'
OCHSENBURG	POPL	M88121	5218	50°44'	8°44'	OCHSENFELD	HILL	UQ8414	7146	48°52'	13°25'
OCHSENBURG	AN	N87677	4726	51°14'	10°05'	OCHSENFELD	HILL	L89998	4511	51°25'	7°33'
OCHSENBURG	POPL	MV9235	6919	49°04'	8°53'	OCHSENFELD	ROCK	NV7705	7126	48°48'	10°03'
OCHSENBURGER WALD	FRST	MV9537	6919	49°05'	8°56'	OCHSENFELD	FRST	PA7316	6236	49°46'	11°41'
OCHSENBUSCH	FRST	NC2924	4322	51°40'	9°25'	OCHSENFELD	MDW	TR8713	6238	49°44'	12°02'
OCHSENBUSCH	FRST	MV3088	6414	49°32'	8°02'	OCHSENFELD	FRST	PA7589	5534	50°26'	11°28'
OCHSENBAUM	ROAD	MU7945	3218	52°45'	8°41'	OCHSENFELD	FARM	ND0724	3426	52°34'	10°02'
OCHSENDORF	POPL	PC2396	3630	52°18'	10°48'	OCHSENFELD	MT	QT0082	8335	47°40'	11°40'
OCHSENGERT	AN	NU5693	7324	48°41'	9°46'	OCHSENFELD	FARM	L88596	4510	51°24'	7°21'

NAME	DESIGNATION	GRID REF.	SHEET NO.	LAT.	LONG.
OCHSENKAMP	FRST	M86897	4517	51°25'	8°32'
OCHSENKAMP	POPL	L88189	4609	51°20'	7°17'
OCHSENKAMP	MDW	MC5726	4316	51°41'	8°23'
OCHSENKAMP	HILL	NE3475	2023	53°55'	9°31'
OCHSENKAMP	POPL	L87684	4709	51°18'	7°13'
OCHSENKÄMPE	FRST	MC4903	4515	51°28'	8°16'
OCHSENKAPF	MT	NT8284	8226	47°42'	10°05'
OCHSENKLAMM	VAL	MV6924	7017	48°58'	8°35'
OCHSENKLAVIER	FRST	UQ8222	7046	48°56'	13°23'
OCHSENKLINGE	GRGE	NU1078	7420	48°33'	9°08'
OCHSENKLINGE	FRST	NU0691	7320	48°40'	9°05'
OCHSENKLINGE	AN	NV0432	6920	49°02'	9°03'
OCHSENKNOCK	FRST	NA6729	6025	49°55'	9°56'
OCHSENKOPF	AN	MV5950	6716	49°12'	8°26'
OCHSENKOPF	HILL	PC2226	4330	51°40'	10°46'
OCHSENKOPF	HILL	MA4128	6015	49°54'	8°11'
OCHSENKOPF	POPL	U07520	7045	48°55'	13°17'
OCHSENKOPF	MT	PV6090	6433	49°32'	11°13'
OCHSENKOPF	MT	QA1240	6037	49°58'	11°58'
OCHSENKOPF	MT	QA0146	5936	50°02'	11°49'
OCHSENKOPF	HILL	NB3112	5322	50°39'	9°26'
OCHSENKOPF	FRST	NB3223	5222	50°45'	9°27'
OCHSENKOPF	FRST	MU6670	7517	48°29'	8°32'
OCHSENKOPF	HILL	NB0921	5220	50°44'	9°08'
OCHSENKOPF	FRST	NA0541	5920	50°01'	9°04'
OCHSENKOPF	AN	NU0533	7820	48°09'	9°04'
OCHSENKOPF	HILL	NU0433	7820	48°09'	9°03'
OCHSENKOPF	MRSR	ME1503	2712	53°16'	7°44'
OCHSENKOPF	FRST	NB2945	5022	50°57'	9°25'
OCHSENKOPF	HILL	NB3004	5422	50°35'	9°25'
OCHSENKOPF /MITTEL-B./	MT	NB8978	4727	51°15'	10°17'
OCHSENKOPF-B.	STRM	QA1240	6037	49°58'	11°58'
OCHSENKOPFGRUND	GRGE	NB7792	4626	51°22'	10°07'
OCHSENKOPPEL	FARM	NF4059	1323	54°41'	9°37'
OCHSENKOPPEL	FARM	NF5021	1624	54°20'	9°46'
OCHSENKOPPEL	FARM	NF6430	1525	54°25'	9°59'
OCHSENKOPPEL	FRST	NE8749	2327	53°41'	10°19'
OCHSENKOPPEL	FARM	NF7033	1526	54°26'	10°05'
OCHSENKOPPEL	FRST	NF7033	1526	54°26'	10°05'
OCHSENKOPPEL	FARM	NF8000	1827	54°08'	10°13'
OCHSENKOPF	HILL	PC2218	4330	51°36'	10°46'
OCHSENKREUZ	SO	M86781	4717	51°17'	8°32'
OCHSENKLACHE	FRST	MV5755	6716	49°15'	8°25'
OCHSENKLACHE	MDW	MA5630	6016	49°55'	8°23'
OCHSENKLACHE	DTCH	MA5622	6116	49°51'	8°23'
OCHSENKLACHE	MDW	MA5717	6116	49°48'	8°24'
OCHSENLAGER	FRST	MV8475	6518	49°26'	8°47'
OCHSENLAGER	FRST	MU1918	7913	48°01'	7°55'
OCHSENLAGER	FRST	MU1907	8013	47°55'	7°55'
OCHSENLAGER SCHN.	ROAD	MA6640	5917	50°01'	8°32'
OCHSENLAHNERKOPF	MT	UN2282	8341	47°40'	12°38'
OCHSENLEITE	AN	NA7430	6026	49°55'	10°02'
OCHSENLEITE	HILL	PA7505	6334	49°40'	11°26'
OCHSENLOCHER	MDW	MV4963	6615	49°19'	8°18'
OCHSENMANNSGRUBEN	HOLE	MV9305	7219	48°48'	8°54'
OCHSENMARKT	AN	NV3538	6922	49°06'	9°29'
OCHSENMATTBACH	DTCH	MT1286	8213	47°43'	7°50'
OCHSENMATTEN	MDW	MV4504	7215	48°47'	8°15'
OCHSENMEER	FRST	ME0027	2511	53°29'	7°29'
OCHSENMOOR	MDW	MD3961	3114	52°54'	8°05'
OCHSENMOOR	MRSR	MD3961	3014	52°54'	8°05'
OCHSENMOOR	MRSR	PD2923	3431	52°32'	10°54'
OCHSENMOOR	MRSR	PD0938	3329	52°41'	10°37'
OCHSENMOOR	MRSR	NO3655	3123	52°51'	9°32'
OCHSENMOOR	MRSR	ND3978	2923	53°03'	9°35'
OCHSENMOOS	PAST	NT9349	8627	47°23'	10°14'
OCHSENMOOS	MRSR	UP2507	8142	47°53'	12°40'
OCHSENMOOS	AN	MU0516	8012	47°59'	7°44'
OCHSENMÜHLE	MILL	NA3496	5422	50°31'	9°29'
OCHSENPFERCH	FRST	MV3833	6914	49°03'	8°09'
OCHSENPFERCH	FRST	MV8068	6618	49°22'	8°43'
OCHSENPFÜHLE	FRST	PD2204	3630	52°22'	10°47'
OCHSENPOHL	POPL	NE2142	2321	53°38'	9°19'
OCHSENPRIEL	STRM	PV6388	6433	49°31'	11°15'
OCHSENRAIN	FRST	NA4951	5824	50°06'	9°41'
OCHSENRAIN	FRST	NA4841	5924	50°01'	9°40'
OCHSENRAIN	FRST	NA3894	5423	50°30'	9°32'
OCHSENREUT	FARM	VPO486	7348/49	48°37'	13°42'
OCHSENREUTEN	FRST	UQ9718	7047	48°54'	13°35'
OCHSENREUTEN	FRST	UQ7335	6945	49°03'	13°16'
OCHSENRIEGEL	FRST	UQ5934	6944	49°03'	13°04'
OCHSENRIECKEN	RDGE	MC5103	4515	51°29'	8°17'
OCHSENSCHACHEN	FRST	NU0383	7320	48°36'	9°02'
OCHSENSCHACHEN-STRÄSSCHEN	ROAD	NU0984	7320	48°36'	9°07'

NAME	DESIGNATION	GRID REF.	SHEET NO.	LAT.	LONG.
OCHSENSCHEID	RDGE	M85979	4716	51°16'	8°25'
OCHSENSCHEID	FARM	M85979	4716	51°16'	8°25'
OCHSENSCHEM	FARM	MC0414	4411	51°34'	7°37'
OCHSENSCHENKEL	POPL	PA1808	6229	49°43'	10°38'
OCHSENSCHLACHT	AN	LV6484	6408	49°30'	7°07'
OCHSENSCHLAG	FRST	MA2504	6313	49°41'	7°56'
OCHSENSCHLAG	FRST	NA5762	5724	50°12'	9°48'
OCHSENSCHLOSS	ROCK	UQ3077	6542	49°25'	12°40'
OCHSENSCHROT	AN	PA6949	5934	50°04'	11°22'
OCHSENSCHWANDALPE	BLDG	NT8065	8426	47°32'	10°04'
OCHSENSEELE	AN	NV3650	6722	49°12'	9°29'
OCHSENSEUGE	SO	QV1845	6837	49°07'	11°59'
OCHSENSITZ	MT	PT5669	8432	47°33'	11°04'
OCHSENSITZ	FARM	PT8269	8434	47°33'	11°25'
OCHSENSITZ	CLIF	PT5252	8532	47°24'	11°01'
OCHSENSITZ	MT	PT7664	8434	47°30'	11°20'
OCHSENSITZ	FRST	MV6745	6817	49°09'	8°33'
OCHSENSTALL	AN	UR1723	6140	49°50'	12°27'
OCHSENSTALL	FRST	PT2486	8229	47°43'	10°39'
OCHSENSTALL	FRST	QA0446	5937	50°02'	11°51'
OCHSENSTALL	FRST	NB4864	4824	51°07'	9°41'
OCHSENSTALL	AN	M87763	4818	51°07'	8°40'
OCHSENSTALL	MDW	NV7043	6825	49°08'	9°58'
OCHSENSTALL	FRST	MV9233	6919	49°03'	8°53'
OCHSENSTALL	FRST	NU5437	7824	48°11'	9°44'
OCHSENSTALL	AN	NU6051	7624	48°19'	9°49'
OCHSENSTÄLLE	FRST	NC3632	4223	51°44'	9°31'
OCHSENSTALLS-GR.	DTCH	M86366	4816	51°09'	8°28'
OCHSENSTALLSEIGE	DTCH	UQ9623	7047	48°57'	13°35'
OCHSENSTEIG	POPL	NU7907	8026	47°55'	10°04'
OCHSENSTEIGE	ROAD	NU1364	7521	48°26'	9°11'
OCHSENSTEIGE	ROAD	NU7907	8026	47°55'	10°04'
OCHSENSTEIN	FRST	NA2603	6322	49°41'	9°22'
OCHSENSTELLE	FRST	MT1287	8213	47°44'	7°50'
OCHSENSTERN	SLP	LV9567	6611	49°21'	7°33'
OCHSENSTR.	ROAD	UQ2911	7142	48°50'	12°40'
OCHSENSTRASSE	AN	MU8696	7218	48°43'	8°49'
OCHSENSTRASSE	ROAD	QV1810	7137	48°48'	11°58'
OCHSENSTRASSE	ST	QV1110	7137	48°48'	11°53'
OCHSENSTRASSE	ST	UQ0315	7139	48°51'	12°19'
OCHSENSTRASSE	ST	TQ9714	7139	48°51'	12°14'
OCHSENSTRASSE	ROAD	UQ2811	7141	48°50'	12°40'
OCHSENSTRASSE	ST	UQ1517	7140	48°53'	12°29'
OCHSENSTRASSE	ST	UQ0917	7140	48°53'	12°23'
OCHSENSTRASSE	ST	UQ0516	7140	48°52'	12°20'
OCHSENSTRASSE	ROAD	NV2415	7122	48°53'	9°20'
OCHSENSTRASSE	ROAD	MV6224	7016	48°58'	8°29'
OCHSENSTRASSE	ROAD	MV8829	6947	49°01'	8°34'
OCHSENSTRASSE	ROAD	NV2415	7121	48°53'	9°20'
OCHSENSTRASSE	ROAD	MV6319	7017	48°55'	8°30'
OCHSENSTRASSE	VAL	PC0422	4329	51°38'	10°30'
OCHSENSTRASSE	VAL	MV2081	6513	49°29'	7°54'
OCHSENSTRASSE	VAL	NC8750	4127	51°54'	10°16'
OCHSENSTRASSE	AN	MA3901	6314	49°39'	8°10'
OCHSENSTRASSE	AN	MA3505	6214	49°42'	8°06'
OCHSENSTRASSE	AN	NU6268	7525	48°28'	9°50'
OCHSENSTRASSE	VAL	MU9842	7719	48°14'	8°58'
OCHSENSTRASSE	VAL	NC9708	4428	51°31'	10°24'
OCHSENSTRASSE	AN	NV0521	7020	48°56'	9°04'
OCHSENSTRASSE	POPL	NV6066	6625	49°21'	9°50'
OCHSENSTRASSE	VAL	MA3018	6114	49°49'	8°02'
OCHSENSTRASSE	VAL	NA3795	5423	50°30'	9°31'
OCHSENSTRASSE	STRM	MU9842	7719	48°14'	8°58'
OCHSENSTRASSE	VAL	MU3669	7522	48°28'	9°29'
OCHSENSTRASSE	FRST	NB7409	5326	50°38'	10°03'
OCHSENSTRASSE	ROAD	MU1041	7712	48°13'	7°47'
OCHSENSTRASSE	AN	MU6050	7616	48°18'	8°28'
OCHSENSTRASSE	FRST	MU4076	7415	48°32'	8°11'
OCHSENSTRASSE	POPL	NA5851	5824	50°06'	9°49'
OCHSENSTRASSE	HILL	PV7610	7134	48°49'	11°24'
OCHSENSTRASSE	VAL	NT8699	8226	47°45'	10°09'
OCHSENSTRASSE	BLDG	TR9741	6039	49°59'	12°10'
OCHSENSTRASSE	MDW	TQ9577	6539	49°25'	12°10'
OCHSENSTRASSE	MDW	TQ9580	6539	49°26'	12°10'
OCHSENSTRASSE	AN	NV3376	6522	49°26'	9°28'
OCHSENSTRASSE	AN	MU6006	8016	47°54'	8°28'
OCHSENSTRASSE	MRSR	ME7932	2418	53°32'	8°41'
OCHSENSTRASSE	AN	MT0981	8312	47°41'	7°47'
OCHSENSTRASSE	AN	NV1475	6521	49°26'	9°11'
OCHSENSTRASSE	FRST	NV7125	7025	48°58'	9°58'
OCHSENSTRASSE	FRST	MU6898	7217	48°44'	8°34'
OCHSENSTRASSE	FRST	NU0596	7220	48°43'	9°04'
OCHSENSTRASSE	FRST	UQ3440	6942	49°05'	12°44'
OCHSENSTRASSE	FRST	HU4176	7415	48°32'	8°12'

NAME	DESIGNATION	GRID REF.	SHEET NO.	LAT.	LONG.	NAME	DESIGNATION	GRID REF.	SHEET NO.	LAT.	LONG.
OCHSENWALD	FRST	MU3027	7914	48°05'	8°04'	OCHSENWÖHR	FARM	PT9095	8235	47°47'	11°32'
OCHSENWALD	FRST	NV1364	6621	49°20'	9°11'	OCHSENWÖRTH	MDW	U05501	7244	48°45'	13°02'
OCHSENWÄLDLE	FRST	MV8414	7118	48°53'	8°47'	OCHSENWURZELS-KPF.	MT	N80168	4820	51°10'	9°01'
OCHSENWANGEL STEIG	ST	NU3681	7422	48°35'	9°29'	OCHSENZIPFEL	MDW	U02920	7042	48°55'	12°40'
OCHSENWARFT	FARM	MF8835	1518	54°28'	8°49'	OCHSENZOLL	POPL	NE6548	2325	53°41'	9°59'
OCHSENWASEN	FRST	NA2260	5821	50°11'	9°19'	OCHSENZOLL	POPL	NE6648	2326	53°41'	10°00'
OCHSENWASEN	FRST	MV4504	7215	48°47'	8°15'	ÖCHSER MOOR	SCRB	LD4167	3023	52°57'	9°37'
OCHSENWASEN	MDW	NV7376	6526	49°26'	10°01'	OCHSHOLM	FARM	MF8482	1118	54°53'	8°45'
OCHSENWASEN	FRST	UP7194	7345	48°41'	13°15'	ÖCHSLE	FRST	NV7811	7126	48°51'	10°04'
OCHSENWASEN	FRST	PC3494	3731	52°17'	10°58'	ÖCHSLERS-M.	MILL	TR9354	5838	50°06'	12°06'
OCHSENWASEN	FRST	NC9348	4128	51°52'	10°21'	ÖCHSLHOF	FARM	U00392	7336	48°39'	11°46'
OCHSENWASEN	FRST	NU6667	7325	48°38'	9°54'	ÖCHSTER STÜCK ALLEE /NO.8/	ROAD	MV6752	6717	49°13'	8°33'
OCHSENWASEN	FRST	NF2372	1222	54°48'	9°22'	ÖCHTEL	AN	MA4367	5715	50°15'	8°12'
OCHSENWASEN	FRST	NF2666	1222	54°44'	9°24'	ÖCHTELHUR	POPL	LE9119	2510	53°24'	7°22'
OCHSENWASEN	FRST	NF2374	1122	54°49'	9°24'	ÖCHTELVAHL	VAL	K89460	4902	51°03'	6°04'
OCHSENWASEN	FRST	NF3336	1523	54°28'	9°31'	ÖCHTENDUNG	POPL	LA8578	5610	50°21'	7°23'
OCHSENWASEN	FRST	NF2282	1122	54°53'	9°20'	ÖCHTERING	FARM	MC1592	3712	52°16'	7°45'
OCHSENWASEN	FRST	NF2379	1122	54°51'	9°24'	ÖCHTERING	FARM	MC0092	3711	52°16'	7°32'
OCHSENWASEN	FRST	MV7720	7018	48°56'	8°41'	ÖCHTERSOM	POPL	NC6475	3825	52°07'	9°56'
OCHSENWASEN	FRST	MV7619	7018	48°55'	8°40'	ÖCHTMANN	FARM	NU0341	3220	52°43'	9°02'
OCHSENWASEN	FRST	MV8272	6518	49°24'	8°45'	ÖCHTMANNIEN	POPL	MD9453	3119	52°50'	8°55'
OCHSENWASEN	FRST	MV7237	6917	49°05'	8°37'	ÖCHTWISSEN	POPL	NE9203	2728	53°16'	10°23'
OCHSENWASEN	FRST	NV2133	6921	49°03'	9°17'	ÖCHTRINGEN	POPL	NDB941	2928	53°04'	10°20'
OCHSENWASEN	FRST	NU8802	7227	48°46'	10°12'	ÖCHTRINGHAUSEN	POPL	MC6025	4316	51°40'	8°25'
OCHSENWASEN	FRST	MU6194	7216	48°42'	8°26'	ÖCHTRUP	POPL	LC7686	3709	52°13'	7°11'
OCHSENWASEN	FRST	U01560	6740	49°16'	12°28'	ÖCHTUM	STRM	M07783	2917	53°06'	8°40'
OCHSENWASEN	FRST	UP6398	7244	48°43'	13°08'	ÖCHTUM	STRM	M07981	2918	53°05'	8°41'
OCHSENWASEN	FRST	UP8798	7246	48°43'	13°28'	ÖCHTUM	STRM	MD8874	2918	53°01'	8°49'
OCHSENWASEN	FRST	NV2490	6422	49°34'	9°20'	ÖCHTUM	STRM	MD8974	2919	53°01'	8°50'
OCHSENWASEN	FRST	U03266	6642	49°19'	12°41'	ÖCHTUM	STRM	MD9172	2919	53°00'	8°52'
OCHSENWASEN	FRST	U04666	6643	49°20'	12°53'	ÖCHTUM	STRM	M07685	2817	53°07'	8°38'
OCHSENWASEN	FRST	NV1365	6621	49°20'	9°11'	ÖCHTUM	STRM	M07685	2817	53°07'	8°38'
OCHSENWASEN	FRST	U08962	6738	49°16'	12°06'	ÖCHTUM	STRM	M07784	2817	53°06'	8°40'
OCHSENWASEN	FRST	NV6217	7025	48°54'	9°51'	ÖCHTUMER SAND	AN	MD7686	2817	53°07'	8°38'
OCHSENWASEN	FRST	U02047	6841	49°09'	12°32'	ÖCK	FRST	NC0722	4320	51°39'	9°06'
OCHSENWASEN	FRST	NV7421	7026	48°56'	10°01'	ÖCKELS-B.	HILL	MA9299	5419	50°33'	8°53'
OCHSENWASEN	FRST	NF6306	1825	54°12'	9°58'	ÖCKELÜTZWARFT	FARM	MF7047	1417	54°34'	8°32'
OCHSENWASEN	FRST	UP7697	7245	48°43'	13°19'	ÖCKENAUER STEG	BRDG	NV7250	6825	49°12'	9°59'
OCHSENWASEN	FRST	U04601	7243	48°45'	12°55'	ÖCKENFELS	POPL	LB7704	5409	50°34'	7°16'
OCHSENWASEN	FRST	U00737	6940	49°03'	12°22'	ÖCKENFELS-M. /DEGENS-M./	MILL	LA7796	5409	50°30'	7°16'
OCHSENWASEN	FRST	U03241	6942	49°06'	12°42'	ÖCKENFELS H.	STRM	LB7805	5409	50°35'	7°17'
OCHSENWASEN	FRST	U04331	6943	49°01'	12°51'	ÖCKENHAUSEN	POPL	ME2011	2612	53°20'	7°48'
OCHSENWASEN	FRST	U04436	6943	49°03'	12°52'	ÖCKENHEIM	POPL	MA2633	6013	49°57'	7°58'
OCHSENWASEN	FRST	PD4219	3432	52°30'	11°05'	ÖCKENHEIMER ROU	FRST	MA1038	6012	49°59'	7°44'
OCHSENWASEN	FRST	MA1600	6313	49°39'	7°50'	ÖCKENHEIMER-H.	RDGE	MA2732	6013	49°56'	7°59'
OCHSENWASEN	FRST	U03260	6742	49°16'	12°41'	ÖCKENREUTE	FRST	NU3850	7023	49°18'	9°31'
OCHSENWASEN	FRST	MA0143	5911	50°02'	7°37'	ÖCKENSEN	POPL	NC4184	3923	52°01'	9°36'
OCHSENWASEN	FRST	NV3131	6922	49°02'	9°25'	ÖCKENSER B.	MT	NC4064	3923	52°01'	9°35'
OCHSENWASEN	FRST	NV2631	6922	49°02'	9°22'	ÖCKENSWARFT	FARM	MF7146	1417	54°34'	8°33'
OCHSENWASEN	FRST	VPO498	7248	48°44'	13°41'	ÖCKER	FARM	NB2444	5022	50°57'	9°20'
OCHSENWASEN	FRST	NV3742	6823	49°08'	9°31'	ÖCKER-GR.	SO	MC4378	3815	52°09'	8°10'
OCHSENWASEN	FRST	VPO392	7348/49	48°40'	13°41'	ÖCKERS	FRST	PA2482	5630	50°23'	10°44'
OCHSENWASEN	FRST	U05710	7144	48°50'	13°03'	ÖCKERSHAUSEN	POPL	NB8127	5218	50°48'	8°44'
OCHSENWASEN	FRST	PU6025	7932	48°03'	11°09'	ÖCKERSHAUSEN	POPL	MB8227	5118	50°48'	8°44'
OCHSENWASEN	FRST	PU5124	7932	48°03'	11°02'	ÖCKERT	FRST	MA9821	6119	49°50'	8°58'
OCHSENWASEN	FRST	PU6726	7933	48°04'	11°14'	ÖCKERT-THAL	VAL	MA9721	6119	49°50'	8°58'
OCHSENWASEN	FARM	MD7483	2917	53°06'	8°37'	ÖCKFEN	POPL	LV2599	6305	49°37'	6°35'
OCHSENWASEN	FRST	MD8896	2718	53°13'	8°49'	ÖCKFEN DOM.	EST	LA2500	6305	49°38'	6°35'
OCHSENWASEN	FRST	PD5886	2934	53°06'	11°22'	ÖCKFENER-H.	MT	LV2899	6305	49°37'	6°37'
OCHSENWASEN	FRST	U03569	6642	49°21'	12°44'	ÖCKHOLM	POPL	MF8857	1318	54°40'	8°49'
OCHSENWASEN	FRST	MV5928	6916	49°00'	8°26'	ÖCKHOLMER KOOG	MOW	MF8858	1318	54°40'	8°49'
OCHSENWASEN	FRST	NV3538	6922	49°06'	9°29'	ÖCKHOLMER KOOG	MOW	MF9059	1319	54°41'	8°51'
OCHSENWASEN	FRST	PD4319	3432	52°30'	11°07'	ÖCKINGHAUSEN	POPL	LB8673	4711	51°12'	7°31'
OCHSENWASEN	FRST	MA9616	6119	49°48'	8°56'	ÖCKSTAUT	POPL	MA8075	5618	50°20'	8°43'
OCHSENWASEN	FRST	NT7798	8126	47°50'	10°02'	ÖCKSTÄUTER HOHL	ROAD	MA8077	5618	50°21'	8°43'
OCHSENWASEN	FARM	U03523	7042	48°56'	12°45'	ÖCKTROPFSHOF	FARM	LC4112	4406	51°32'	6°43'
OCHSENWASEN	FRST	NB3396	4522	51°25'	9°28'	ÖD	FARM	UP5376	7444	48°31'	13°01'
OCHSENWASEN	FRST	MA8037	6018	49°59'	8°43'	ÖD	FARM	UP1776	7444	48°31'	12°31'
OCHSENWASEN	FRST	MA3429	6014	49°55'	8°05'	ÖD	FARM	UP3380	7442	48°33'	12°44'
OCHSENWASEN	FRST	MA3809	6214	49°44'	8°08'	ÖD	POPL	UP4883	7443	48°35'	12°56'
OCHSENWASEN	FRST	LV3191	6405	49°33'	6°40'	ÖD	FARM	UP4380	7443	48°33'	12°52'
OCHSENWASEN	FRST	NU0470	7520	48°29'	9°03'	ÖD	FARM	UP0381	7440	48°33'	12°20'
OCHSENWASEN	FRST	MA5203	6316	49°41'	8°20'	ÖD	FARM	UP1179	7440	48°32'	12°26'
OCHSENWASEN	FRST	MA3870	5714	50°17'	8°08'	ÖD	FARM	UP0477	7440	48°31'	12°21'
OCHSENWASEN	FRST	PV8517	7135	48°53'	11°31'	ÖD	POPL	UP7599	7245	48°44'	13°18'
OCHSENWASEN	FRST	MA9114	6219	49°47'	8°53'	ÖD	POPL	TR9129	6138	49°53'	12°05'
OCHSENWASEN	FRST	MA5319	6116	49°49'	8°21'	ÖD	FARM	PU5980	7432	48°33'	11°10'
OCHSENWASEN	FRST	MA8819	6119	49°49'	8°50'	ÖD	FARM	PU5980	7433	48°33'	11°10'
OCHSENWASEN	FRST	MA9426	6119	49°53'	8°55'	ÖD	FARM	QU1286	7437	48°35'	11°53'
OCHSENWASEN	FRST	NA1897	5421	50°31'	9°15'	ÖD	POPL	TQ9855	6739	49°13'	12°14'
OCHSENWASEN	FRST	NV1660	6721	49°18'	9°13'	ÖD	FRST	U02092	6441	49°33'	12°31'
OCHSENWASEN	FRST	MA4626	6115	49°53'	8°15'	ÖD	FARM	U06118	7044	48°54'	13°06'
OCHSENWASEN	FRST	NV0034	6920	49°03'	9°00'	ÖD	AN	U07104	7245	48°46'	13°14'
OCHSENWASEN	FRST	NU9193	7327	48°41'	10°14'	ÖD	FARM	U01038	6940	49°04'	12°24'

NAME	DESIGNATION	GRU REF.	SHEET NO.	LAT.	LUNG.	NAME	DESIGNATION	GRU REF.	SHEET NO.	LAT.	LUNG.
POPL	U01634	6940	49°02'	12°29'	ÖD	FARM	TP8929	7939	48°05'	12°10'	
POPL	U04333	6943	49°02'	12°51'	ÖD	FARM	TP7823	7938	48°01'	12°01'	
POPL	U05535	6944	49°03'	13°01'	ÖD	FARM	UP1158	7640	48°21'	12°27'	
POPL	U05432	6944	49°01'	13°00'	ÖD AM RAIN	FARM	TN9496	8239	47°47'	12°15'	
FARM	U04633	6943	49°02'	12°53'	ÖD B.BUCHAMÜHL	FARM	UQ3725	7042	48°57'	12°46'	
FARM	QT0791	8236	47°44'	11°46'	ÖD B.REISACH	FARM	UQ3728	7042	48°59'	12°46'	
AN	T09697	6439	49°35'	12°11'	ÖD B.THALH.	FARM	UP3102	8142	47°51'	12°44'	
POPL	PV8687	6435	49°30'	11°34'	ÖD I.D.PECHSCHNEID	FARM	UP2700	8142	47°50'	12°41'	
FARM	UN2495	8241	47°47'	12°39'	ÖD I.MOOS	FARM	UP4009	8043	47°55'	12°52'	
FARM	UN0992	8240	47°45'	12°27'	ÖD-B.	STRM	UQ1992	6441	49°33'	12°30'	
POPL	UP6063	7544	48°24'	13°07'	ÖD-B.	STRM	UQ1991	6441	49°33'	12°30'	
FARM	UP1974	7541	48°30'	12°33'	ÖD-B.	STRM	UQ8818	7046	48°54'	13°28'	
FARM	UP1672	7541	48°28'	12°31'	ÖD-B.	HILL	UQ5432	6944	49°01'	13°00'	
FARM	QT1895	8237	47°46'	11°55'	ÖD-B.	STRM	UR0318	6239	49°47'	12°16'	
FARM	QT1994	8237	47°46'	11°55'	ÖD-BERG	HILL	TR9461	9838	50°10'	12°07'	
FARM	QU2002	8137	47°50'	11°56'	ÖD-GR.	DTCH	T08897	6438	49°35'	12°04'	
FARM	UP4200	8143	47°50'	12°53'	ÖD-GRABEN	DTCH	T08896	6438	49°35'	12°04'	
FARM	UP0661	7644	48°23'	13°07'	ÖD-H.	FRST	PA9835	6036	49°56'	11°46'	
FARM	UP5255	7644	48°20'	13°00'	ÖD-H.	FRST	UQ6307	7144	48°48'	13°08'	
FARM	UP4056	7643	48°20'	12°50'	ÖD-H.	FRST	UQ9003	7247	48°46'	13°30'	
FARM	UP4355	7643	48°20'	12°53'	ÖD-H.	FRST	TR9701	6339	49°38'	12°11'	
FARM	UP1655	7641	48°19'	12°31'	ÖD-H.	FRST	UQ9698	6339	49°36'	12°11'	
FARM	UN4872	8443	47°35'	12°59'	ÖD-HOLZ	FRST	VP0196	7247	48°42'	13°39'	
FARM	TN9899	8139	47°49'	12°18'	ÖD-LEITE	AN	UV1266	6637	49°19'	11°55'	
FARM	UP4506	8143	47°53'	12°56'	ÖD-M.	MILL	PU5873	7532	48°24'	11°08'	
FARM	UP3805	8143	47°53'	12°50'	ÖD-M.	MILL	UQ9002	7247	48°46'	13°30'	
POPL	UN2599	8141	47°49'	12°40'	ÖD-M.	MILL	TR9016	6238	49°46'	12°05'	
FARM	UN2197	8141	47°48'	12°07'	ÖD-W.	MDW	UQ1163	6740	49°17'	12°24'	
POPL	UP2705	8142	47°52'	12°41'	ÖD-W.	POND	TQ9077	6538	49°25'	12°06'	
FARM	UP3304	8142	47°52'	12°46'	ÖDACH	FRST	NU4699	7223	48°44'	9°38'	
FARM	UP3702	8142	47°51'	12°49'	ÖDACH	FARM	NT8998	8127	47°50'	10°11'	
FARM	TP8706	8138	47°52'	12°09'	ÖDACH-B.	DTCH	NT9196	8127	47°49'	10°13'	
FARM	UP0005	8139	47°52'	12°20'	ÖDAGSEN	POPL	NC6037	4225	51°47'	9°52'	
FARM	TP8212	8038	47°55'	12°05'	ÖDAKER KP.	CHCH	M85099	4515	51°26'	8°17'	
FARM	TP8710	8038	47°54'	12°09'	ÖDALLERZHOF	EST	MQ0268	6636	49°20'	11°47'	
FARM	UP0018	8039	47°59'	12°19'	ÖDAMERSHÜLL	FARM	PV8677	6535	49°25'	11°34'	
FARM	UP1318	8041	47°59'	12°29'	ÖDBACH	STRM	UQ2709	7141	48°49'	12°38'	
FARM	UP3417	8042	47°59'	12°46'	ÖDBACH	STRM	UQ2910	7142	48°49'	12°40'	
FARM	UP2610	8042	47°55'	12°40'	ÖDBERG	HILL	UQ3038	6942	49°04'	12°40'	
FARM	UP3108	8042	47°54'	12°44'	ÖDBERG	HILL	PV9543	6836	49°06'	11°40'	
FARM	PT7798	8134	47°49'	11°22'	ÖDBERG	HILL	PU7087	7333	48°37'	11°19'	
FARM	PU9106	8135	47°53'	11°34'	ÖDBORN	FRST	NA2450	5822	50°06'	9°20'	
FARM	TP9981	7439	48°33'	12°17'	ÖDBRANNETS-R.	STRM	UQ1497	6440	49°36'	12°20'	
POPL	UP1485	7440	48°35'	12°29'	ÖDBRAUNETSRIETH	POPL	UQ1596	6440	49°35'	12°26'	
FARM	UP1481	7440	48°33'	12°29'	ÖDERRAUDE	POPL	NE1299	1821	54°08'	9°11'	
FARM	UP9783	7447	48°35'	13°36'	ÖDE	MDW	NU5477	7424	48°33'	9°44'	
FARM	UP1835	7841	48°08'	12°33'	ÖDE	MDW	UR1631	6040	49°54'	12°26'	
POPL	UP3540	7842	48°11'	12°47'	ÖDE	FRST	NU4694	7323	48°42'	9°37'	
POPL	UP3539	7842	48°11'	12°47'	ÖDE	FRST	TR9247	5938	50°02'	12°05'	
FARM	UQ4727	7043	48°59'	12°55'	ÖDE	FRST	UR0119	6239	49°47'	12°14'	
POPL	UQ3426	7042	48°58'	12°44'	ÖDE KLINGE	GRGE	NV4802	7223	48°46'	9°39'	
AN	UQ1410	7140	48°49'	12°28'	ÖDE MAUER	AN	NU3950	7623	48°18'	9°32'	
FARM	UP7661	7646	48°23'	13°19'	ÖDE REUTE	AN	NU9514	8019	47°59'	8°56'	
FARM	UP7960	7646	48°23'	13°22'	ÖDE-KPF.	MT	L11888	5504	50°25'	6°20'	
FARM	TP8242	7838	48°12'	12°04'	ÖDEÄCKER	AN	NU4694	7223	48°42'	9°37'	
FARM	TP8338	7838	48°09'	12°05'	ÖDEBORN	STRM	M85960	4916	51°05'	8°25'	
POPL	TP8337	7838	48°09'	12°05'	ÖDEBORN	STRM	M85857	4916	51°04'	8°24'	
FARM	TP8332	7838	48°06'	12°05'	ÖDEBORN	STRM	M85754	4916	51°02'	8°23'	
FARM	TP9140	7839	48°11'	12°11'	ÖDEBORN	STRM	M86467	4816	51°09'	8°29'	
FARM	UP1035	7840	48°08'	12°26'	ÖDEBURN	STRM	M86061	4816	51°06'	8°26'	
FARM	UP4044	7743	48°14'	12°51'	ÖDEKUVEN	POPL	L86020	5208	50°43'	7°01'	
FARM	TP8846	7738	48°14'	12°08'	ÖDEL	FARM	UQ4667	6643	49°20'	12°53'	
FARM	TP8652	7738	48°17'	12°07'	ÖDELHANSL HR.	SPRG	UQ4658	6743	49°15'	12°53'	
FARM	TP8030	7938	48°05'	12°02'	ÖDELS-B.	STRM	UQ0370	6639	49°21'	12°17'	
FARM	TP8527	7938	48°04'	12°07'	ÖDELS-W.	POND	PV3695	6431	49°35'	10°53'	
FARM	TP8524	7938	48°02'	12°07'	ÖDELSHAM	POPL	TP9328	7939	48°04'	12°13'	
FRST	PU9924	7936	48°02'	11°40'	ÖDELSHOF	FARM	L81888	4604	51°19'	6°23'	
FARM	QU2215	8037	47°57'	11°58'	ÖDELSHOFEN	POPL	MU1778	7413	48°33'	7°53'	
FARM	QU1714	8037	47°56'	11°55'	ÖDELTAL	VAL	MT5387	8216	47°44'	8°22'	
FARM	QU2013	8037	47°56'	11°57'	ÖDELLUM	PDPL	NCT686	3726	52°13'	10°07'	
FARM	QU1211	8037	47°55'	11°50'	ÖDELZHAUSEN	POPL	PU6253	7633	48°19'	11°11'	
FRST	UQ0499	6339	49°37'	12°17'	ÖDEME	POPL	ND9198	2728	53°13'	10°22'	
FRST	UR1905	6340	49°40'	12°29'	ÖDEMEIER	FARM	MC5771	3916	52°05'	8°22'	
EST	UV1266	6637	49°19'	11°55'	ÖDEN	FARM	UQ8905	7246	48°47'	13°29'	
FARM	TP9152	7739	48°17'	12°11'	ÖDEN	FRST	TP9006	8139	47°52'	12°11'	
FARM	UP2552	7741	48°18'	12°38'	ÖDEN	AN	UQ8904	7247	48°47'	13°29'	
FRST	TQ8487	6538	49°30'	12°01'	ÖDEN	FARM	UP0824	7940	48°02'	12°25'	
FRST	TR9015	6238	49°45'	12°05'	ÖDEN	STRM	PC0637	4229	51°46'	10°32'	
FRST	UQ0174	6639	49°23'	12°16'	ÖDEN B.	MT	M82481	4713	51°16'	7°55'	
POPL	TR8916	6238	49°46'	12°04'	ÖDEN SCHN.	ROAD	MA8934	6019	49°57'	8°51'	
POPL	UQ2466	6641	49°19'	12°35'	ÖDEN-B.	STRM	LV9661	6711	49°18'	7°34'	
FARM	UP0129	7940	48°05'	12°20'	ÖDEN-B.	STRM	MV0594	6412	49°35'	7°41'	
FARM	UP1025	7940	48°03'	12°27'	ÖDEN-B.	STRM	MV0590	6412	49°33'	7°41'	
POPL	UP2529	7941	48°05'	12°39'	ÖDEN-B.	STRM	MV0888	6412	49°32'	7°44'	

NAME	DESIGNATION	GRID REF.	SHEET NO.	LAT.	LONG.	NAME	DESIGNATION	GRID REF.	SHEET NO.	LAT.	LONG.
ÖDEN-B.	STRM	MV0497	6312	49°37'	7°40'	ÖDENTHAL	VAL	PV9147	6835	49°09'	11°37'
ÖDEN-B.	STRM	MA0203	6311	49°40'	7°38'	ÖDENTHAL	POPL	M80176	4711	51°14'	7°35'
ÖDEN-B.	STRM	MA0200	6311	49°39'	7°38'	ÖDENTHAL	POPL	TQ8938	6938	49°03'	12°07'
ÖDEN-B.	STRM	L82114	5304	50°39'	6°28'	ÖDENTHAL	POPL	L86855	4908	51°02'	7°07'
ÖDEN-B.	MT	N82671	4822	51°11'	9°22'	ÖDENTHAL	POPL	UR0002	6339	49°38'	12°14'
ÖDEN-B.	DTCH	MA1176	5612	50°20'	7°45'	ÖDENTHALER B.	STRM	M80076	4711	51°14'	7°34'
ÖDEN-B.	STRM	LA3182	5605	50°22'	6°37'	ÖDENTHALERHAGEN	FARM	M80076	4711	51°14'	7°34'
ÖDEN-B.	STRM	LV9662	6611	49°18'	7°34'	ÖDENTHALHOLZ	FRST	PV9030	7035	49°00'	11°36'
ÖDEN-B.-URSPR.	SPRG	MV0987	6412	49°32'	7°44'	ÖDENTHURN	POPL	QV0254	6736	49°12'	11°46'
ÖDEN-H.	FRST	PV9590	6436	49°32'	11°42'	ÖDENTURM	TWR	NU6284	7325	48°36'	9°50'
ÖDEN-T.	LAKE	UR2706	6341	49°41'	12°36'	ÖDENW.	MILL	MA7820	6118	49°50'	8°41'
ÖDENNAHLEN	POPL	NU4730	7823	48°07'	9°38'	ÖDENWALD HARTSTEIN INDUSTRIE	FRST	LA8342	5910	50°01'	7°22'
ÖDENBACH	STRM	NV6926	7025	48°59'	9°56'	ÖDENWALD	POPL	NU5662	7516	48°25'	8°25'
ÖDENBACH	POPL	MA0204	6311	49°41'	7°38'	ÖDENWALD	AN	NV6975	6525	49°25'	9°57'
ÖDENBACH	FARM	WU2045	7737	48°13'	11°58'	ÖDENWALD	MTS	NV1181	6520	49°29'	9°09'
ÖDENBACH	STRM	NV4137	6923	49°05'	9°34'	ÖDENWALD	MTS	NV0080	6520	49°28'	9°00'
ÖDENBÄCHL	DTCH	PU6423	7933	48°02'	11°12'	ÖDENWALD	AN	NU5838	7824	48°12'	9°47'
ÖDENBERG	POPL	PV5989	6433	49°32'	11°12'	ÖDENWALD SCHULE	SCHL	MA7701	6318	49°40'	8°41'
ÖDENBERG	POPL	UQ3818	7142	48°54'	12°47'	ÖDENWALD-QUELLE	SPRG	MV7497	6317	49°37'	8°38'
ÖDENBERG	AN	MV9341	6819	49°07'	8°54'	ÖDENWÄLDER HARTST. INDUSTR.	MILL	MA8322	6118	49°51'	8°46'
ÖDENBERG	AN	MU0413	8012	47°58'	7°43'	ÖDENWÄLDER PFAO	AN	NV2158	6721	49°16'	9°17'
ÖDENBLEUEL	HILL	L82015	5304	50°39'	6°27'	ÖDENWÄLDER SCHN.	ROAD	MA6305	6316	49°42'	8°29'
ÖDENBR.	WELL	MU8868	7519	48°28'	8°50'	ÖDENWÄLDER WEG	FRST	MA8834	6019	49°57'	8°50'
ÖDENBÜGL	POPL	QV0546	6836	49°08'	11°49'	ÖDENWALDSTETTEN	POPL	NU2755	7622	48°21'	9°22'
ÖDENBÜHL	HILL	PU6424	7933	48°03'	11°12'	ÖDENWEILER	AN	NU6884	7325	48°36'	9°55'
ÖDENBÜLL	FARM	MF9038	1519	54°29'	8°51'	ÖDENWEILER	AN	NV8110	7126	48°50'	10°06'
ÖDENBURG	POPL	NU0272	7420	48°30'	9°02'	ÖDENWÖHR	MILL	QV0066	6636	49°19'	11°45'
ÖDENBURG	RUIN	NU0272	7420	48°30'	9°02'	ÖDER	STRM	NC8224	4327	51°40'	10°11'
ÖDENBURG	FRST	M89413	5319	50°40'	8°55'	ÖDER	STRM	NC8820	4327	51°37'	10°16'
ÖDENDELL	AN	LA8407	6210	49°42'	7°23'	ÖDER	STRM	PC0322	4328	51°38'	10°29'
ÖDENDORF	POPL	L85012	5307	50°38'	6°53'	ÖDER	STRM	NC9320	4328	51°37'	10°20'
ÖDENFELD	FRST	NV7129	6925	49°01'	9°58'	ÖDER	STRM	PC0827	4329	51°41'	10°34'
ÖDENGEBREN	FARM	NU5899	7224	48°44'	9°47'	ÖDER	GRGE	MV6164	6616	49°20'	8°28'
ÖDENGEBRN	AN	NV7524	7026	48°58'	10°01'	ÖDER	FARM	QT2295	8237	47°46'	11°58'
ÖDENGESGRUND	VAL	NA3408	6222	49°43'	9°28'	ÖDER	STRM	PC0634	4229	51°45'	10°32'
ÖDENGESÄSS	POPL	NA3309	6222	49°44'	9°28'	ÖDER	STRM	PC0729	4229	51°42'	10°33'
ÖDENGESÄSSER-HOF	POPL	NA3310	6222	49°44'	9°28'	ÖDER	STRM	NC7625	4326	51°40'	10°06'
ÖDENGRABEN	FRST	LA6767	5708	50°14'	7°08'	ÖDER	STRM	NCT923	4326	51°39'	10°08'
ÖDENGRUB	FARM	UQ0171	6639	49°21'	12°16'	ÖDER BERG	MT	UQ2565	6641	49°19'	12°35'
ÖDENGRUBE	FRST	UQ0271	6639	49°22'	12°16'	ÖDER BÜHL	FRST	NU5021	7924	48°02'	9°40'
ÖDENGRUBE	FRST	N81730	5121	50°49'	9°14'	ÖDER HAU	FRST	NU5576	7424	48°32'	9°45'
ÖDENGRUND	FRST	MU5077	7415	48°33'	8°19'	ÖDER KOGEL	MT	QT0890	8236	47°44'	11°46'
ÖDENGRUND	VAL	MU5177	7416	48°33'	8°20'	ÖDER KREINBERG	SLP	OV1546	6837	49°08'	11°57'
ÖDENGRUND	VAL	MA9862	5719	50°13'	8°58'	ÖDER M.	MILL	N80931	5120	50°50'	9°08'
ÖDENGRUNDSTRÄSSE	ST	MU5077	7415	48°33'	8°19'	ÖDER WALD	FRST	PC0473	3929	52°06'	10°31'
ÖDENHAIU	POPL	PV9537	6936	49°03'	11°40'	ÖDER-B.	HILL	NC9520	4328	51°37'	10°22'
ÖDENHAIN	HILL	M88903	5419	50°35'	8°50'	ÖDER-B.	STRM	UQ2567	6641	49°20'	12°35'
ÖDENHAUSEN	POPL	M89212	5319	50°40'	8°53'	ÖDER-GR.	DTCH	UP2700	8142	47°50'	12°41'
ÖDENHAUSEN	EST	L86710	5308	50°38'	7°07'	ÖDER-H.	FRST	PA9232	6036	49°55'	11°41'
ÖDENHAUSEN	POPL	M87913	5318	50°40'	8°42'	ÖDER-T.	LAKE	PC0636	4229	51°46'	10°32'
ÖDENHAUSER M.	MILL	M87914	5318	50°41'	8°42'	ÖDERBACH	STRM	NV1879	6521	49°28'	9°15'
ÖDENHECK	AN	MA3034	6014	49°57'	8°01'	ÖDERBACH	STRM	N80930	5120	50°49'	9°08'
ÖDENHEIM	POPL	MV8147	6818	49°10'	8°44'	ÖDERBERG	MT	UQ0988	6440	49°31'	12°22'
ÖDENHEIMER-B.	STRM	MC9519	4319	51°37'	8°56'	ÖDERBERG	MT	QT1478	8337	47°37'	11°51'
ÖDENHOF	POPL	TU9747	6859	49°08'	12°13'	ÖDERBERG	POPL	UQ2013	8041	47°57'	12°35'
ÖDENHOF	FARM	UQ1452	6840	49°12'	12°27'	ÖDERBERG	AN	NV9030	6919	49°01'	8°52'
ÖDENHOF	FARM	PT4092	8231	47°46'	10°52'	ÖDERBERG MARKGR.	DTCH	QT1578	8337	47°37'	11°52'
ÖDENHOF	FARM	MU5075	7415	48°32'	8°19'	ÖDERBORN	SPRG	N80930	5120	50°49'	9°08'
ÖDENHOF	FARM	QU0467	7536	48°25'	11°46'	ÖDERBORNER KOPF	MT	LA9408	6211	49°43'	7°32'
ÖDENHOF	FARM	PV2981	6530	49°28'	10°47'	ÖDERBRUCH	FRST	PC0737	4229	51°46'	10°33'
ÖDENHOLL	FARM	L88362	4810	51°06'	7°20'	ÖDERBRUNNKL.	GRGE	LV8847	6810	49°10'	7°28'
ÖDENHOLLER-M.	MIL	L88363	4810	51°06'	7°20'	ÖDERDING	POPL	PT5898	8132	47°49'	11°07'
ÖDENHOLZ	FARM	T08246	6858	49°08'	12°01'	ÖDERDINGER FILZ	AN	PU5501	8132	47°51'	11°04'
ÖDENHÖLZER	FRST	UQ1570	6640	49°21'	12°27'	ÖDERDINGER MOOS-GR.	DTCH	PT5798	8132	47°49'	11°06'
ÖDENHUB	POPL	TP8110	8038	47°54'	12°04'	ÖDERER	FARM	UP7774	7446	48°30'	13°20'
ÖDENHUB	FARM	QU1418	8037	47°59'	11°52'	ÖDERFANGER WEG	ROAD	LV3345	6806	49°08'	6°43'
ÖDENKATZBACH	FARM	UP1870	7541	48°27'	12°32'	ÖDERFANGER WEIHER	LAKE	LV3243	6806	49°07'	6°42'
ÖDENKIRCHEN	POPL	L82108	4804	51°08'	6°26'	ÖDERFFELD	MILL	NC9820	4328	51°37'	10°25'
ÖDENKOPF	MT	LA1261	5804	50°10'	6°22'	ÖDERFINGERMÜHLE	MILL	LV3242	6806	49°06'	6°42'
ÖDENPULLACH	POPL	PU9018	8035	47°59'	11°33'	ÖDERHAFEN	PDRT	NE6331	2425	53°31'	9°57'
ÖDENREUTH	POPL	PV3871	6631	49°23'	10°54'	ÖDERHOLZ	FRST	PC0637	4229	51°46'	10°32'
ÖDENREUTH WALD	FRST	PV3871	6631	49°23'	10°54'	ÖDERING	FARM	UP0352	7740	48°17'	12°20'
ÖDENRIED	FARM	UQ1735	6941	49°02'	12°29'	ÖDERNHARDT	POPL	NV3411	7122	48°51'	9°28'
ÖDENRIED	MRSH	NU3305	8022	47°54'	9°26'	ÖDERNHAIM	POPL	MA0613	6212	49°46'	7°41'
ÖDENSACHSEN	POPL	N85027	5224	50°47'	9°43'	ÖDERNHAIMER WEG	ROAD	MA3714	6214	49°46'	8°08'
ÖDENSCHLAG	FRST	PV6526	7033	48°58'	11°16'	ÖDERQUART	POPL	NE1562	2121	53°48'	9°14'
ÖDENSPIEL	POPL	M80942	5012	50°55'	7°43'	ÖDERQUARTERMÖDR	SCR8	NE1657	2221	53°46'	9°14'
ÖDENSTEIN	FRST	N86101	5425	50°33'	9°52'	ÖDERS-B.	MT	N86012	5325	50°39'	9°51'
ÖDENSTETTEN	MOW	MU9510	8019	47°57'	8°56'	ÖDERS-B.	HILL	LV3265	6606	49°19'	6°41'
ÖDENSTOCKACH	POPL	QU0029	7956	48°05'	11°41'	ÖDERS-B.	STRM	MA4592	5515	50°29'	8°14'
ÖDENTAL	VAL	MV7145	6817	49°08'	8°30'	ÖDERSB.	HILL	M83603	5414	50°34'	8°06'
ÖDENTAL	AN	MU8694	7218	48°42'	8°49'	ÖDERSBACH	POPL	MA4692	5515	50°29'	8°14'
ÖDENTAL	VAL	PV9753	6736	49°12'	11°42'	ÖDERSBERG	HILL	PV8982	6535	49°28'	11°37'
ÖDENTAL	POPL	L86668	4808	51°09'	7°05'	ÖDERSBERG	POPL	M84305	5415	50°36'	8°12'

NAME	DESIGNATION	GRU REF.	SHEET NO.	LAT.	LONG.	NAME	DESIGNATION	GRU REF.	SHEET NO.	LAT.	LONG.
ODERSBÜHL	FRST	MU3269	7514	48°28'	8°05'	ÖDHOLZ	FRST	UQ0967	6640	49°19'	12°22'
ODERSCHIEDERBERG	POPL	LH8343	5010	50°56'	7°20'	ÖDHUB	FARM	UP0542	7740	48°12'	12°23'
ODERSCHIEDERFELD	FARM	LH8344	5010	50°56'	7°20'	ÖDI	FARM	PT4091	8231	47°45'	10°52'
ODERSHAUSEN	POPL	N80759	4920	51°005'	9°06'	ÖDIG	AN	NA0931	6020	49°56'	9°08'
ODERSKOPF	MT	LV7496	6309	49°36'	7°16'	ÖDIG-GR	GRGE	PT9986	8235	47°02'	11°59'
ODERSPRUNG	WRFL	PC0837	4229	51°46'	10°34'	ÖDING	FARM	LC9366	3910	52°00'	7°26'
ODERSTAUSEE	RSVR	PC0322	4328	51°38'	10°29'	ÖDING-ERDEL	FARM	LC9263	3910	52°00'	7°26'
ODERSTAUSEE	RSVR	PC0524	4329	51°39'	10°31'	ÖDINGBERGER B.	STRM	MC2868	3913	52°003'	7°57'
ODERT	POPL	LA6117	6208	49°47'	7°04'	ÖDINGEN	POPL	MB3869	4814	51°10'	8°07'
ODERTAL	POPL	PC0222	4328	51°38'	10°28'	ÖDINGEN	POPL	LB6907	5308	50°36'	7°09'
ODERTALER S.M.	MILL	PC0826	4329	51°40'	10°34'	ÖDINGERBERG	POPL	MB3969	4814	51°10'	8°08'
ODERTALSPERRE	DAM	PC0422	4329	51°38'	10°30'	ÖDINGERMÜHLE	MILL	MB3769	4814	51°10'	8°06'
ODERTER HÖHE	AN	LA6118	6208	49°48'	7°04'	ÖDINGHAUSEN	POPL	LB9840	5011	50°54'	7°33'
ODERTERHOF	EST	LA6116	6208	49°47'	7°04'	ÖDINGHAUSEN	POPL	N81892	4621	51°23'	9°16'
ODERTERKOPF	MT	LA6016	6208	49°47'	7°04'	ÖDINSBURG	FARM	MF9854	1319	56°38'	8°58'
ODERTERNEUHAUS	BLDG	LA6116	6208	49°47'	7°04'	ÖDINSQUELLE	WELL	MV9977	6519	49°27'	8°59'
ÖDERWALD	FRST	PC0275	3828	52°007'	10°29'	ÖDINSTHAL WHS.	BLUG	MV3975	6514	49°25'	8°10'
ÖDERWALD	FRST	PC0376	3829	52°007'	10°30'	ÖDISCH-B.	STRM	UQ0194	6739	49°12'	12°16'
ÖDESBERG	MT	LV8490	6410	49°33'	7°24'	ÖDISHEIM	POPL	ME9650	2219	53°42'	8°56'
ÖDESHEIM	POPL	LA4995	5507	50°29'	6°52'	ÖDISHEIM	POPL	ME9548	2319	53°41'	8°55'
ÖDESHORNER HÖHE	MT	MA0130	6011	49°55'	7°37'	ÖDISWELER	AN	NV7252	6725	49°13'	9°59'
ÖDESSE	POPL	N88305	3627	52°23'	10°13'	ÖDKÜHR IETH	POPL	UR1702	6340	49°39'	12°28'
ÖDEWEG	POPL	ND2970	3022	52°59'	9°26'	ÖDLAND	FARM	UQ4238	6943	49°04'	12°50'
ÖDFELD	AN	NC4252	4023	51°55'	9°37'	ÖDLAND	RDGE	MT2280	8313	47°40'	7°58'
ÖDFRIEDLHOF	EST	T88378	6538	49°25'	12°01'	ÖDLEHEN	FARM	UG4821	7043	48°55'	12°55'
ÖDGARTEN	FARM	UP1878	7441	48°32'	12°32'	ÖDLEITE	AN	OV1574	6637	49°23'	11°58'
ÖDGARTEN	FRST	UR0121	6139	49°48'	12°14'	ÖDLEND	POPL	UQ3835	6942	49°03'	12°47'
ÖDGARTEN	FARM	TO9654	6739	49°12'	12°12'	ÖDLES-H.	HILL	PV8299	8335	49°47'	11°51'
ÖDGARTEN	AN	UQ0339	6939	49°04'	12°18'	ÖDLESKL.	GRGE	NV3004	6622	49°20'	9°25'
ÖDGARTEN	AN	UR0138	6039	49°58'	12°13'	ÖDLING	FARM	UQ2739	6941	49°05'	12°38'
ÖDGARTEN	FARM	TP9970	7539	48°27'	12°17'	ÖDLING	AN	TQ9921	7039	48°55'	12°16'
ÖDGARTEN	FRST	UQ3853	6742	49°12'	12°47'	ÖDMAIERSRIETH	POPL	UQ2093	6441	49°34'	12°31'
ÖDGARTEN	FRST	PA9701	6336	49°38'	11°44'	ÖDMAIERSRIETH	FARM	UQ2093	6441	49°34'	12°31'
ÖDGARTEN	FARM	TQ9874	6639	49°23'	12°13'	ÖDMANN	FARM	UP6759	7645	48°22'	13°12'
ÖDGARTEN	FRST	UQ0173	6639	49°23'	12°16'	ÖDMAUER	AN	MV7619	7018	48°55'	8°40'
ÖDGARTEN	MUW	UQ2381	6541	49°27'	12°34'	ÖDMIESBACH	POPL	UQ0987	6440	49°30'	12°22'
ÖDGARTEN-H.	FRST	UQ1379	6540	49°26'	12°25'	ÖDMOGS	MRSH	UP2605	8142	47°52'	12°40'
ÖDGARTENHOF / PÖSLHF. /	FARM	UQ1477	6540	49°25'	12°26'	ÖDMÜHL	MILL	UQ0289	6439	49°31'	12°16'
ÖDGASSEN	FARM	TP9941	7839	48°11'	12°17'	ÖDMÜHL	MILL	UN3142	8242	47°46'	12°44'
ÖDGESKATH	FARM	LC2640	4204	51°47'	6°29'	ÖDMÜHLE	MILL	UQ2615	7141	48°52'	12°38'
ÖDGÖDLR ICHT	FARM	PV9995	6436	49°34'	11°45'	ÖDMÜHLE	MILL	UP1850	7741	48°17'	12°33'
ÖDGÖTZENDORF	FARM	OV0571	6637	49°21'	11°49'	ÖDNEUR ICHT	FRST	PV9993	6436	49°33'	11°45'
ÖDGR.	DTCH	UQ3312	7142	48°50'	12°43'	ÖDPIELMANNBERG	POPL	UQ1195	6440	49°35'	12°23'
ÖDHAAG	FARM	PV9174	6635	49°23'	11°38'	ÖDPITZBERG	POPL	PV9582	6536	49°28'	11°41'
ÖDHÄUSEL	FARM	UP4052	7643	48°18'	12°50'	ÖDRAING RÖM. ALTERTÜRME	MONU	LA2443	5905	50°01'	6°32'
ÖDHÄUSER	POPL	UQ7907	7146	48°48'	13°21'	ÖDRICHERSRIED / HASELÖD /	POPL	UQ1389	6440	49°31'	12°25'
ÖDHÄUSER	POPL	UR2341	6041	50°00'	12°32'	ÖDRIEGEL	MT	UQ5647	6844	49°09'	13°01'
ÖDHÄUSER REVIER	FRST	UR2340	6041	49°59'	12°32'	ÖDRING	AN	UQ0796	6440	49°35'	12°20'
ÖDHAUSL	BLDG	UQ8210	7146	48°50'	13°23'	ÖDSBACH	STRM	MU3373	7414	48°30'	8°05'
ÖDHEIM	POPL	NV1854	6721	49°14'	9°15'	ÖDSBACH	POPL	MU3272	7414	48°30'	8°05'
ÖDHOF	FARM	PV9434	6935	49°02'	11°39'	ÖDSBACH	POPL	MU3271	7514	48°29'	8°05'
ÖDHOF	FARM	UQ7612	7145	48°51'	13°19'	ÖDSBACH	STRM	MU3271	7514	48°29'	8°05'
ÖDHOF	FARM	UR1628	6140	49°53'	12°26'	ÖDSBACHLE	FRST	UR0836	6040	49°57'	12°19'
ÖDHOF	FARM	UQ1363	6740	49°17'	12°26'	ÖDSCHLAG	FRST	UQ2097	6341	49°36'	12°31'
ÖDHOF	POPL	UQ3837	6942	49°04'	12°47'	ÖDSCHLOSS	FRST	UQ2861	6741	49°17'	12°38'
ÖDHOF	FARM	OV0596	6437	49°35'	11°50'	ÖDSCHLOSSHÄNGE	SLP	UQ2861	6741	49°17'	12°38'
ÖDHOF	AN	T88996	6438	49°35'	12°05'	ÖDSCHÖNLIND	POPL	UR0919	6140	49°48'	12°21'
ÖDHOF	FARM	PV9073	7535	48°29'	11°34'	ÖDSCHÖNLIND	POPL	UR0919	6240	49°48'	12°21'
ÖDHOF	FARM	UP4700	8143	47°50'	12°54'	ÖNSEITENLOHE	AN	UQ0992	6447	49°33'	11°53'
ÖDHOF	FARM	VQ0102	7247	48°46'	13°39'	ÖDSTADL	FARM	UP4881	7447	48°34'	13°37'
ÖDHOF	FARM	UQ9002	7247	48°46'	13°30'	ÖDSTALL	FRST	MT0298	8112	47°50'	7°41'
ÖDHOF	FARM	UP9596	7247	48°42'	13°34'	ÖDSTEIN	HILL	MA0128	6111	49°54'	7°37'
ÖDHOF	EST	UQ3220	7042	48°55'	12°43'	ÖDSTAL-H.	FRST	OV1487	6437	49°30'	11°58'
ÖDHOF	FARM	UQ2910	7142	48°49'	12°40'	ÖDTEICH	AN	UR1425	6140	49°51'	12°25'
ÖDHOF	FARM	VQ0186	7347	48°37'	13°40'	ÖDTHAL	FARM	PV9175	6635	49°24'	11°38'
ÖDHOF	FARM	UQ1597	6340	49°36'	12°26'	ÖDTHAL	VAL	PV7980	6534	49°27'	11°28'
ÖDHOF	EST	TQ9771	6639	49°21'	12°12'	ÖDOWALD	FRST	UQ06827	7045	48°59'	13°12'
ÖDHOF	FARM	TR8816	6238	49°45'	12°04'	ÖDWALDHAUSEN	POPL	UR1222	6140	49°49'	12°23'
ÖDHOF-B.	STRM	UR1528	6140	49°52'	12°25'	ÖDWALPERSREUTH	POPL	TR9625	6139	49°51'	12°10'
ÖDHOF-H.	FRST	UQ1598	6340	49°36'	12°26'	ÖDWANG	POPL	PU3001	8130	47°51'	10°44'
ÖDHÖFER H.	FRST	PV6596	6433	49°36'	11°17'	ÖDWEG	ROAD	T88996	6438	49°35'	12°04'
ÖDHÖFLING	FARM	UQ0784	6540	49°29'	12°20'	ÖDWEIÖE	FRST	OV0267	6636	49°19'	11°47'
ÖDHOLZ	FRST	UQ9008	7147	48°49'	13°30'	ÖDWEILLERHOF	FARM	NV4501	7223	48°46'	9°37'
ÖDHOLZ	FRST	UQ8710	7146	48°50'	13°28'	ÖDWESSEN-H.	STRM	TR9140	6038	49°58'	12°05'
ÖDHOLZ	FRST	UP7599	7245	48°44'	13°18'	ÖDWESSEN-H.	STRM	TR9137	6038	49°57'	12°05'
ÖDHOLZ	FRST	UQ6118	7044	48°54'	13°06'	ÖDWIESE	BLDG	UQ4526	7043	48°56'	12°53'
ÖDHOLZ	FRST	UQ8605	7246	48°47'	13°27'	ÖDWIESE	MDW	UQ6118	7044	48°54'	13°06'
ÖDHOLZ	FRST	NV7731	6926	49°02'	10°03'	ÖDWIESE	MDW	QV0095	6436	49°34'	11°46'
ÖDHOLZ	FRST	UP9996	7247	48°42'	13°34'	ÖDWIESE	MDW	UQ3453	6742	49°12'	12°43'
ÖDHOLZ	FRST	UP2733	7842	48°08'	12°41'	ÖDWIESEN	MDW	PT2090	8229	47°45'	10°46'
ÖDHOLZ	FRST	UP0333	7840	48°07'	12°21'	ÖDWIESEER WALD	FRST	UQ4528	7043	48°59'	12°53'
ÖDHOLZ	FRST	UQ6410	7144	48°50'	13°09'	ÖDWIMM	FARM	UP0168	7539	48°26'	12°19'
ÖDHOLZ	FRST	QV0267	6636	49°19'	11°47'	ÖDWINKEL	FRST	GA0251	5937	50°05'	11°49'
ÖDHOLZ	FRST	UQ1581	6537	49°27'	11°54'	ÖE	MILL	K88911	5302	50°37'	6°01'

NAME	DESIGNATION	GRID REF.	SHEET NO.	LAT.	LONG.	NAME	DESIGNATION	GRID REF.	SHEET NO.	LAT.	LONG.
OEBSIFELDE	POPL	P03510	3531	52°25'	10°59'	UERLINGEN	POPL	MT7574	8318	47°37'	8°40'
OEBSIFELDER BUCHHORST	FRST	P03816	3532	52°29'	11°02'	UERLINGHAUSEN	POPL	MC7656	4017	51°05'	8°39'
OEBSIFELDER DRÖMLING	AN	P03417	3531	52°29'	10°58'	UERLINGHAUSEN	POPL	MC7756	4018	51°05'	8°40'
OECHSELTER	VAL	NV4884	6423	49°30'	9°40'	UERLINGHAUSEN SENNE	FARM	MC7753	4018	51°05'	8°40'
OESCHEN	POPL	NB7522	5226	50°45'	10°04'	UERLSDORF	POPL	PA5474	5733	50°18'	11°10'
OED	FARM	P08077	7434	48°31'	11°26'	UERMEN	POPL	LC2307	4504	51°29'	6°27'
OED	FARM	UP2766	7542	48°25'	12°04'	UERMTER-B.	HILL	LC2307	4504	51°29'	6°27'
OED	FARM	TP9567	7539	48°25'	12°14'	UERSCH-GR.	DTCH	LB4972	4807	51°11'	6°50'
OED	FARM	UP0172	7539	48°28'	12°19'	UERSCHERHOF	FARM	LB4973	4807	51°11'	6°50'
OED	POPL	UR0757	5839	50°08'	12°18'	OES	FARM	MA7285	5517	50°25'	8°37'
OED	FARM	UP1811	8041	47°56'	12°34'	OESCH	FARM	PT0197	8126	47°49'	10°21'
OED	FARM	QU1382	7437	48°33'	11°53'	OESCHEN	POPL	MT2663	8414	47°31'	8°01'
OED	FARM	UP3436	7842	48°09'	12°46'	OESCHLE	FARM	PT0097	8126	47°49'	10°20'
OED	POPL	UQ0075	6539	49°24'	12°14'	OESDORF	POPL	PA4208	6231	49°42'	10°58'
OED	FARM	UP1245	7740	48°14'	12°28'	OESDORFER REVIER	FRST	PA4010	6231	49°44'	10°56'
OED	FARM	UP1720	7941	48°00'	12°33'	OESE	FARM	MB1595	4512	51°24'	7°47'
OED	FARM	TP9030	7939	48°05'	12°11'	OESING	FARM	LC5842	4107	51°49'	6°56'
OED	FARM	TP8501	7638	48°22'	12°06'	OESTELBACH	STRM	LA5431	6007	49°55'	6°58'
OED-B.	HILL	QU0504	8136	47°51'	11°44'	OESTELBACH	STRM	LA5031	6007	49°55'	6°55'
OED-H.	FRST	PU8185	7434	48°35'	11°28'	OESTERUE ICH	UAM	ME2446	2313	53°39'	7°51'
OEDB.	STRM	U03238	6942	49°04'	12°42'	OESTERUE ICH	POPL	ME2446	2313	53°39'	7°51'
OEDBACH	STRM	U03339	6942	49°05'	12°43'	OESTERHE IDE	FARM	ME2345	2313	53°39'	7°50'
OEDBERG	HILL	PV9443	6835	49°06'	11°40'	OESTERHOLZ	POPL	LC8404	4510	51°28'	7°20'
OEDE HALDE	FRST	MI9582	8319	47°41'	8°56'	OESTERHOLZ	POPL	MC8843	4118	51°50'	8°50'
OEDLSHEIM	POPL	NC4135	4423	51°35'	9°35'	OESTERHOLZ	POPL	MC8842	4119	51°50'	8°50'
OEDENBACH	UTCH	NV9869	6628	49°22'	10°21'	OESTERLACHE	MDW	MA5735	6016	49°58'	8°24'
OEDENBACH	STRM	MU3208	8014	47°55'	8°05'	OESTERRE ICH	FARM	UP4364	7543	48°25'	12°53'
OEDENBACH	POPL	MU3208	8014	47°55'	8°05'	OESTRICHSHOF	FARM	LC4100	4506	51°29'	6°43'
OEDENBERG	HILL	PV4063	6631	49°18'	10°56'	OESTRINGEN	POPL	ME2932	2413	53°32'	7°56'
OEDENHOF	FARM	MT7465	8417	47°32'	8°39'	OESTRINGEN	POPL	ME3326	2513	53°29'	7°59'
OEDENHOLZ	FARM	MT3768	8415	47°34'	8°10'	OESTRINGFELDE	POPL	ME2832	2413	53°32'	7°55'
OEDER BERG	MT	TP8562	7638	48°22'	12°06'	OESWÄLDCHEN	FRST	MA7186	5517	50°25'	8°35'
OEDERSBERG	FARM	TP8062	7638	48°22'	12°02'	OETENHAUSEN	POPL	MC7957	4018	51°05'	8°41'
OEDSCHLENKE	FARM	LB8277	4709	51°14'	7°19'	OETINGEN	POPL	LV4748	6807	49°10'	6°54'
OEDFELD	FRST	PU1052	7628	48°19'	10°29'	OETKERSHOF	FARM	MC6757	4017	51°05'	8°31'
OEDGÄRTEL	HILL	PV9141	6935	49°05'	11°37'	OETORFELD	AN	MV3609	7114	48°50'	8°08'
OEDHOF	BLDG	PV8632	6935	49°01'	11°32'	OETRANGE	POPL	LV0297	6303	49°36'	6°16'
OEDHOF	POPL	PV6496	6333	49°36'	11°16'	OETTERS HAGEN	POPL	MB0924	5212	50°46'	7°43'
OEDHOLZ	FRST	PU8085	7434	48°35'	11°26'	OETZ	FARM	UP2675	7441	48°30'	12°38'
OEDING	FARM	MC0357	4011	51°57'	7°35'	OETZEL-B.	STRM	LA1385	5604	50°23'	6°22'
OEDISHAUSEN	FARM	NC8055	4027	51°56'	10°10'	OETZELMANN	FARM	LC2014	4404	51°33'	6°24'
OEDL-B.	STRM	PT8768	8434	47°32'	11°29'	OETZENBERG	FRST	MT8881	8319	47°41'	8°50'
OEDLEITE	SLP	PV8632	6935	49°01'	11°32'	OETZFELDE	EST	ND9479	2928	53°03'	10°24'
OEDLER-T.	POND	LC7841	4109	51°48'	7°14'	OEVERDIEK	FARM	PE1485	1930	54°00'	7°23'
OEDMÜHLE	FARM	TP9434	7839	48°08'	12°14'	OEVERSCHEIUT	POPL	LC8805	4510	51°29'	7°23'
OEDSTEIN	FARM	LB5080	4907	51°04'	6°52'	OEYNHAUSEN	POPL	MC8683	3818	52°12'	8°48'
OEDT	POPL	LB1789	4604	51°19'	6°22'	OEYNHAUSEN SCHACHT	POPL	MC1493	3712	52°17'	7°44'
OEGENS	FARM	ME6235	2416	53°34'	8°26'	OEYNHAUSER WALD	FRST	NC0338	4220	51°48'	9°02'
OEGING	POPL	UP3453	7642	48°18'	12°46'	OF WILDECK	BLDG	NB6745	5025	50°57'	9°57'
OEHLBERG	HILL	PU1745	7729	48°15'	10°35'	OFEN	POPL	LB0038	5102	50°51'	6°10'
OEHLERSHF.	FARM	MU3609	8014	47°56'	8°08'	ÖFELE	AN	MU8549	7718	48°18'	8°48'
OEHLKINGEN	VAL	MV8689	6418	49°33'	8°49'	ÖFELE	AN	NUS959	7624	48°23'	9°48'
OEHMDFELSEN	RÜCK	MU3839	7715	48°12'	8°10'	ÖFELE	AN	MT6395	8117	47°48'	8°31'
OEHMERHOF	FARM	LC2208	4504	51°30'	6°26'	ÖFELE-KOPF	PEAK	PT6252	6532	47°24'	11°09'
OEHNINGERWALD	FRST	MT8980	8319	47°40'	8°51'	ÖFELEINSMÜHLE	MILL	PV4043	6831	49°07'	10°53'
OEHRS-B.	HILL	NC7919	4326	51°37'	10°08'	ÖFELEN	AN	NU7265	7525	48°26'	9°55'
OEL M.	MILL	MA2317	6113	49°48'	7°56'	ÖFELEN	AN	NU6864	7525	48°25'	9°55'
OEL-B.	MT	MB9788	6619	51°21'	8°58'	ÖFELESÄCKER	AN	MU9287	7319	48°38'	8°53'
OEL-B.	HILL	PC1872	3930	52°05'	10°43'	ÖFELWIESEN	MDW	PT5459	8532	47°28'	11°02'
OEL-M.	MILL	MV3039	6814	49°06'	8°02'	OFEN	FRST	MT3968	8416	47°34'	8°28'
OELAT	FARM	UP6083	7444	48°35'	13°06'	OFEN	FARM	UP3978	7442	48°32'	12°49'
OELBACH	DTCH	PT1592	8229	47°46'	10°32'	OFEN	FARM	UP3674	7442	48°30'	12°47'
OELBACH	STRM	MU5892	7316	48°41'	8°26'	OFEN	AN	MV9303	7219	48°47'	8°54'
OELBERG	POPL	MT7182	8317	47°41'	8°37'	OFEN	AN	NU5280	7424	48°34'	9°42'
OELBERG	FRST	MU3616	8014	48°00'	8°08'	ÖFEN	AN	PT5948	8632	47°22'	11°07'
OELBERG	HILL	NU8959	7627	48°20'	10°12'	ÖFEN	FARM	PT1885	8229	47°42'	10°34'
OELBRUNN	FARM	UP4548	7743	48°16'	12°55'	OFEN	FARM	UP2065	7541	48°25'	12°34'
OELDRIESCH	POPL	LB0753	4903	51°00'	6°15'	OFEN	FARM	UP2506	7541	48°25'	12°38'
OELENTRUP	EST	NC0365	3920	52°02'	9°02'	OFEN	AN	MT7466	7517	48°27'	8°39'
OELER	BLDG	MU2817	7914	48°00'	8°02'	OFEN	FARM	TP9667	7539	48°25'	12°14'
OELHOF	BLDG	MI4771	8415	47°45'	8°10'	OFEN	FRST	NU1448	7721	48°17'	9°11'
OELINGRATH	FARM	LB7375	4709	51°13'	7°11'	OFEN	AN	NV6336	6925	49°04'	9°52'
OELSCHLAG	FRST	PV4403	7231	48°46'	10°58'	OFEN	AN	MV8139	6818	49°06'	8°44'
OELSCHLAGEREI GARM	MILL	ME2448	2313	53°40'	7°51'	OFEN	POPL	MU4391	2814	53°10'	8°09'
OELSHAUSEN	POPL	NB1884	4621	51°18'	9°16'	OFEN	FARM	TP9765	7639	48°23'	12°16'
OELWALD	FRST	MU3150	7614	48°18'	8°04'	OFEN	FRST	LA5119	6107	49°48'	6°56'
OELWIES	DTCH	KV9695	6403	49°34'	6°11'	OFEN B.	AN	MA7400	6317	49°39'	8°38'
OELZERT	FRST	KA9808	6303	49°41'	6°12'	OFEN B.	AN	MV8093	6418	49°35'	8°43'
OELZERTGRUND	VAL	KA9808	6303	49°41'	6°12'	OFEN WEG	ROAD	MA6938	6017	50°00'	8°34'
OEPFERSHAUSEN	POPL	NB8710	5327	50°38'	10°14'	OFEN-B.	MT	NB1386	4621	51°19'	9°11'
OERFERSCHWICK	POPL	LC7923	4309	51°39'	7°15'	OFEN-GR.	VAL	PV7889	6434	49°42'	11°28'
OERURACH	POPL	PT7595	8234	47°47'	11°20'	OFENÄCKER	AN	MU8595	7218	48°42'	8°48'
OERHARUSBERG	POPL	LB7957	4909	51°03'	7°16'	OFENÄCKER	AN	NU6979	7425	48°34'	9°56'
OERLIFALL	MDW	MT7183	8217	47°42'	8°37'	OFENÄCKER	AN	NU7471	7526	48°29'	10°00'

NAME	DESIGNATION	GRID REF.	SHEET NO.	LAT.	LONG.	NAME	DESIGNATION	GRID REF.	SHEET NO.	LAT.	LONG.
OFENÄCKER	AN	NV6348	6825	49°11'	9°52'	OFFENBACHER WEG	ST	MA8241	5918	50°01'	8°45'
OFENÄCKER	AN	NV3569	6822	49°22'	9°24'	OFFENBAU	POPL	PV6543	6833	49°07'	11°16'
OFENÄCKER	AN	NU4860	7623	48°23'	9°39'	OFFENBEEK	POPL	K89785	4702	51°17'	6°05'
OFENBACH	STRM	PV7232	6934	49°01'	11°21'	OFFENBERG	MT	NU1745	7721	48°15'	9°14'
OFENBACH	STRM	N81516	5221	50°42'	9°13'	OFFENBERG	POPL	UV4314	7143	53°21'	12°38'
OFENBACH	STRM	N81416	5321	50°42'	9°12'	OFFENBERGER MÜHLBCH.	DTCH	UV4413	7143	53°21'	12°40'
OFENBACH	POPL	NV8241	6826	49°07'	10°07'	OFFENBERGHOF	FARM	LC2238	4204	51°46'	6°25'
OFENBACHS TEICH	POND	N81514	5321	50°41'	9°13'	OFFENBGR. MÜHL-B.	STRM	UV4315	7143	53°22'	12°38'
OFENBERG	MT	MV0655	6712	49°14'	7°43'	OFFENBURG	POPL	MO2269	7513	48°28'	7°57'
OFENBERG	MT	PT4761	6531	47°29'	10°57'	OFFENBURGERSHOF	FARM	MU2143	7713	48°14'	7°56'
OFENBERG	FRST	MU1543	7713	48°14'	7°52'	OFFENBÜTTEL	POPL	NF2302	1822	54°10'	9°21'
OFENBERG	FRST	NV4532	6923	49°02'	9°37'	OFFENBÜTTELER MOOR	MRSH	NF2703	1822	54°10'	9°25'
OFENBERG	FARM	NV4532	6923	49°02'	9°37'	OFFENDORF	POPL	PE1679	2030	53°57'	10°46'
OFENBERG	MT	UV0368	6636	49°20'	11°47'	OFFENER BERG	HILL	PA5556	5833	50°08'	11°10'
OFENECKKLAMM	GRGE	UN2975	8342	47°36'	12°43'	OFFENER HEUWEG	ROAD	NO6144	3225	52°44'	9°54'
OFENER B.	STRM	MD4390	2814	53°09'	8°09'	OFFENERFELD	FARM	MO4695	2715	53°12'	8°11'
OFENERDIEK	POPL	MD4794	2815	53°11'	8°13'	OFFENES HOLZ	FRST	MC3479	3814	52°09'	8°02'
OFENERFELD	POPL	MD4594	2815	53°11'	8°11'	OFFENHAM	FARM	UP1831	7841	48°06'	12°33'
OFENGRÜBE	AN	NV1469	6621	49°22'	9°11'	OFFENHAM	FARM	UP0526	7940	48°03'	12°24'
OFENGRUND	AN	MT1674	8313	47°37'	7°53'	OFFENHARD	AN	MV5622	7016	48°57'	8°24'
OFENHAFEN-F.	ROCK	PA7024	6134	49°51'	11°22'	OFFENHAUSEN	POPL	NU2700	7522	48°24'	9°22'
OFENHALDE	SLP	MU6856	7617	48°21'	8°34'	OFFENHAUSEN	POPL	NU7501	7526	48°24'	10°01'
OFENHÄNGE	SLP	U00650	6840	49°10'	12°20'	OFFENHAUSEN	EST	N81776	4721	51°14'	9°14'
OFENKAUL	HILL	L87415	5309	50°40'	7°13'	OFFENHAUSEN	POPL	PV7580	6534	49°27'	11°25'
OFENKLINGE	GRGE	MV7907	7118	48°49'	8°43'	OFFENHAUSEN	POPL	NU2700	7622	48°24'	9°22'
OFENLOCH	AN	NT3889	8223	47°45'	9°31'	OFFENHEIM	POPL	MA3008	6214	49°43'	8°02'
OFENLOCH	FRST	PV4991	6432	49°33'	11°06'	OFFENMACH	AN	MA8908	6219	49°43'	8°51'
OFENLOCH	FRST	NU7571	7526	48°29'	10°01'	OFFENÖD	FARM	UP5971	7544	48°29'	13°05'
OFENLOCH	FRST	MU3268	7514	48°28'	8°05'	OFFENBERG	FARM	UP0573	7540	48°29'	12°22'
OFENLOCH	FRST	MU1845	7713	48°15'	7°54'	OFFENSEN	POPL	N08326	3427	52°35'	10°13'
OFENLOCH	GRGE	UN4463	8443	47°30'	12°50'	OFFENSEN	POPL	NC4616	4424	51°36'	9°40'
OFENLOCH	AN	MU9827	7819	48°06'	8°58'	OFFENSEN	POPL	NE2007	2621	53°19'	9°18'
OFENLOCHBERG	HILL	PV4990	6432	49°33'	11°06'	OFFENSER SUMMERHALBE	SLP	NC4817	4324	51°36'	9°41'
OFENPLATTE	AN	NU8177	7426	48°32'	10°08'	OFFENSER WINTERHALBE	SLP	NC4917	4324	51°36'	9°43'
OFENPLATTE	HILL	PV8830	7035	49°00'	11°34'	OFFENSTÄTTLE	FARM	UT2097	8237	47°47'	11°56'
OFENRAIN	MUW	NV5502	6624	49°18'	9°40'	OFFENSTETTEN	POPL	OV1309	7137	48°48'	11°54'
OFENREUTE	MDW	MU7467	7517	48°27'	8°39'	OFFENTAL	VAL	NA5007	6224	49°43'	9°41'
OFENSCHWARZ	FARM	UP4350	7743	48°17'	12°53'	OFFENTAL	VAL	MU9428	7819	48°06'	8°55'
OFENSTADT	AN	MU2266	7513	48°26'	7°57'	OFFENTAL	POPL	MA8136	6018	49°59'	8°44'
OFENSTEIGE	ROAD	MU6856	7617	48°21'	8°34'	OFFENTHAL	EST	MA1156	5812	50°09'	7°45'
OFENTAL	VAL	NA6452	5825	50°07'	9°54'	OFFENTHALER SCHN.	ROAD	MA7833	6018	49°57'	8°41'
OFENTAL	VAL	UN3870	8443	47°34'	12°51'	OFFENTHALER VIEHTRIEB	ROAD	MA7935	6018	49°58'	8°43'
OFENTALER BERG	MT	NA6453	5825	50°07'	9°54'	OFFENTHALER WALD	FRST	MA8234	6018	49°57'	8°45'
OFENTALHÖRNL	PEAK	UN3970	8443	47°34'	12°52'	OFFENTHALER WEG	ROAD	MA8133	6018	49°57'	8°44'
OFENTALSCHNEID	RDGE	UN3870	8443	47°34'	12°51'	OFFENWANG	POPL	UP3904	8143	47°52'	12°51'
OFENWALD	FRST	MU9373	7419	48°31'	8°55'	OFFENWARDEN	POPL	ME6810	2617	53°20'	8°31'
OFENWALD	FRST	PT0066	8428	47°32'	10°20'	OFFENWARDENER MOOR	MDW	ME7110	2617	53°20'	8°34'
OFENWALD	FRST	PT0066	8428	47°32'	10°20'	OFFENWARDER BUGSAND	MDW	ME6709	2617	53°20'	8°30'
OFENWEBER	FARM	PT1884	8229	47°42'	10°34'	OFFENWARDER HELMER	ST	ME7009	2617	53°20'	8°33'
OFENWIESEN	MDW	NU4088	7323	48°39'	9°32'	OFFENWARDER TIEF	CNAL	ME6810	2617	53°20'	8°31'
OFENWINKL	FARM	TP9603	8139	47°51'	12°16'	OFFER	FARM	LC8857	4010	51°57'	7°22'
OFENWINKL	FARM	TP9164	7639	48°24'	12°11'	OFFER B.	STRM	LC9854	4011	51°56'	7°31'
OFENWISCH	MUW	NU3532	7822	48°08'	9°28'	OFFER-B.	STRM	LC9848	4111	51°52'	7°31'
OFFERDINGEN	POPL	NU1577	7421	48°33'	9°12'	OFFER-B.	STRM	LC9752	4011	51°54'	7°30'
OFFEREN	FARM	U03744	6842	49°08'	12°46'	OFFER-B.	STRM	LC9751	4011	51°54'	7°30'
OFFERSBACH	FRST	MU4174	7415	48°31'	8°12'	OFFERENBÜHL	AN	MT8594	8118	47°48'	8°48'
OFFERSBACH	FARM	MU4173	7415	48°30'	8°12'	OFFERJEST	FARM	MC4166	3914	52°02'	8°08'
OFFERSBÄHLE	STRM	MU4073	7415	48°30'	8°11'	OFFERMANNSEBERG	POPL	L87956	4909	51°03'	7°16'
OFFDILLN	POPL	M84530	5115	50°49'	8°13'	OFFERMANNSEIDE	POPL	L87851	5009	51°00'	7°16'
OFFELESBERG	AN	NV2541	6822	49°07'	9°20'	OFFERS	FARM	L85861	4907	51°05'	6°58'
ÖFFELKE	FARM	MC6850	4017	51°54'	8°32'	OFFERSDORF	POPL	U04653	6743	49°13'	12°53'
ÖFFELS-GR.	DTCH	PAB069	5733	50°15'	11°14'	OFFERSHOF	FARM	L81385	4703	51°17'	6°19'
ÖFFELSKLINGE	VAL	NV2838	6922	49°06'	9°23'	OFFHAUSEN	POPL	MB2328	5113	50°48'	7°55'
ÖFFELTEN	POPL	MC6694	3617	52°18'	8°30'	OFFHÄUSERHOF	FARM	MA0696	5412	50°32'	7°40'
ÖFFELTÉR-B.	MT	MC6693	3717	52°17'	8°30'	OFFHEIM	POPL	MA3385	5514	50°25'	8°04'
OFFEN	POPL	ND6647	3225	52°46'	9°59'	OFFHEIMER GEM. WALD	FRST	MA2987	5514	50°26'	8°00'
OFFEN	AN	MU0509	6012	47°56'	7°44'	OFFHEIMER K.P.	CHCH	MA3384	5514	50°24'	8°04'
OFFEN-B.	HILL	NC2903	4522	51°29'	9°25'	ÖFFINGEN	POPL	NV1910	7121	48°51'	9°16'
OFFENAU	POPL	NV1154	6720	49°14'	9°09'	OFFINGEN	POPL	PU0071	7526	48°29'	10°21'
OFFENAU	POPL	NV1254	6721	49°14'	9°10'	OFFINGEN	POPL	NU4134	7823	48°09'	9°33'
OFFENAU	STRM	NE4681	2124	53°48'	9°42'	OFFLEBEN	POPL	PC3978	3832	52°08'	11°02'
OFFENAU	STRM	NE4660	2224	53°47'	9°42'	OFFLING	POPL	UP1517	8041	47°59'	12°31'
OFFENAU	POPL	NE4659	2224	53°47'	9°42'	OFFLUM	POPL	LC8688	3710	52°14'	7°20'
OFFENBACH	POPL	LV9598	6311	49°37'	7°33'	OFFLUMER SAND	AN	LC8688	3710	52°14'	7°20'
OFFENBACH	POPL	M85816	5216	50°42'	8°25'	OFFLUMER SAND	BLDG	M82492	4613	51°22'	7°55'
OFFENBACH	POPL	M85816	5316	50°42'	8°25'	OFFNADINGEN	POPL	MU0309	8012	47°56'	7°42'
OFFENBACH	POPL	MA8349	5918	50°06'	8°46'	OFFNADINGERWEG	ROAD	MU0311	8012	47°57'	7°42'
OFFENBACH	STRM	MU4240	7715	48°13'	8°13'	OFFNADINGERWEG	ROAD	MU0312	8012	47°57'	7°42'
OFFENBACH	POPL	MU4140	7715	48°13'	8°13'	ÖFFNEN	AN	NU4863	7523	48°25'	9°39'
OFFENBACH	POPL	MA8450	5818	50°06'	8°47'	OFFSTEIN	POPL	MV4695	6315	49°36'	8°14'
OFFENBACH	POPL	MU3659	7614	48°23'	8°08'	OFFWEILERHOF	POPL	LV8553	6710	49°13'	7°25'
OFFENBACH A.D. QUÉLICH	POPL	MV4149	6815	49°11'	8°11'	OFFWIESEN	MDW	NV6749	6825	49°11'	9°55'
OFFENBACHER ECKLE	FRST	MU4040	7715	48°13'	8°11'	ÖFFINGEN	POPL	MU7215	8017	47°59'	8°37'
OFFENBACHER WALD	FRST	MA8447	5918	50°04'	8°47'	ÖFFINGERHAU	FRST	MU7311	8017	47°57'	8°38'

NAME	DESIGNATION	GRID REF.	SHEET NO.	LAT.	LONG.	NAME	DESIGNATION	GRID REF.	SHEET NO.	LAT.	LONG.
OFLING	AN	MV7486	6417	49°32'	8°38'	OHE	FRST	PC1488	3730	52°14'	10°40'
ÖFLINGEN	POPL	MT1871	8413	47°45'	7°55'	OHE	STRM	NC4578	3823	52°09'	9°40'
UFLINGEN	POPL	MT1872	8313	47°46'	7°55'	OHE	STRM	NC4780	3824	52°09'	9°41'
OFLINGS	POPL	NT6384	8225	47°42'	9°50'	OHE	MT	NC7065	3926	52°02'	10°01'
OFLINGSERBACH	STRM	NT6484	8225	47°42'	9°51'	OHE	POPL	NF6462	1226	54°42'	9°59'
OFLINGSERBACH	STRM	NT6282	8325	47°41'	9°50'	OHE	POPL	K89964	4902	51°05'	6°08'
OFNER	FARM	UN5183	8344	47°41'	13°01'	OHE	STRM	MB7727	5218	50°48'	8°40'
OFNER-A	FARM	UP2536	7841	48°09'	12°39'	OHE	FARM	NE6346	2325	53°39'	9°57'
OFNERSPITZE	BLFG	UN5475	8344	47°37'	13°04'	OHE	POPL	NE8434	2427	53°33'	10°16'
OFTE	PEAK	PT0241	8628	47°19'	10°21'	OHE	FRST	NE1331	2421	53°32'	9°12'
OFTER	POPL	L85892	4607	51°22'	6°58'	OHE	PUPP	NF4915	1724	54°17'	9°45'
OFTENHAUSEN	POPL	NC0246	4120	51°52'	9°02'	OHE	FRST	PC1388	3729	52°14'	10°39'
OFTER M.	MILL	L85892	4607	51°22'	6°58'	OHE	STRM	PC0608	4429	51°31'	10°32'
OFTERINGEN	POPL	NU0263	7520	48°25'	9°02'	OHE	STRM	UP7492	7345	48°40'	13°17'
OFTERINGEN	POPL	MT5380	8316	47°40'	8°22'	OHE	FARM	NE8019	2527	53°25'	10°12'
OFTERPFAD	HILL	MA1168	5712	50°15'	7°45'	OHE	STRM	M01575	2912	53°01'	7°44'
OFTERSCHWANG	POPL	NT9261	8427	47°30'	10°13'	OHE	STRM	M01173	2912	53°00'	7°40'
OFTERSCHWANG	POPL	NT9361	8527	47°30'	10°14'	OHE	FRST	M07682	2926	53°05'	10°08'
OFTERSCHWANGER HORN	MT	NT9160	8527	47°29'	10°13'	OHE-B.	HILL	PC0161	4028	51°59'	10°28'
OFTERSHAUSEN	POPL	NT1273	8321	47°37'	9°10'	OHE-B.	MT	NC8073	3827	52°06'	10°10'
OFTERSHEIM	POPL	MV6968	6617	49°22'	8°34'	OHE-B.	STRM	NB4568	4823	51°10'	9°38'
OFTERSHEIMERWEG	ROAD	MV6763	6617	49°19'	8°33'	OHE-B.	STRM	NB4306	4823	51°09'	9°37'
OF THE LUD	AN	NE3233	2422	53°33'	9°29'	OHE-B.	STRM	NB2450	4922	51°00'	9°20'
ÖFTINGHAUSEN	POPL	MD7942	3218	52°44'	8°41'	OHE-B.	HILL	N08499	2727	53°14'	10°16'
OFTLFING	POPL	QU0769	7536	48°26'	11°48'	OHE-B.	STRM	NB2248	5021	50°59'	9°19'
ÖGE	POPL	M80189	4611	51°21'	7°35'	OHE-B.	STRM	NB2345	5021	50°57'	9°20'
ÖGE	POPL	L89687	4611	51°19'	7°31'	OHE-B.	STRM	NB2349	5022	50°59'	9°20'
ÖGE	FARM	L88277	4709	51°14'	7°19'	OHE-B.	STRM	NB2344	5022	50°57'	9°20'
ÖGE	FARM	L89472	4810	51°11'	7°29'	OHE-B.	STRM	NB2743	5022	50°56'	9°23'
ÖGE	POPL	L88171	4809	51°11'	7°18'	OHE-W.	MDW	U06626	7045	48°58'	13°10'
ÖGELS-B.	HILL	LA5046	5907	50°03'	6°55'	OHE-W.	MDW	U06008	7144	48°48'	13°05'
ÜGENBARGEN	POPL	ME0834	2411	53°33'	7°37'	OHE-W.	MDW	U06010	7144	48°50'	13°05'
ÜGENBOSTEL	POPL	N04626	3424	52°35'	9°41'	UHEB.	STRM	NB2652	4922	51°01'	9°22'
ÜGENSER WEG	ROAD	ME6134	2416	53°33'	8°25'	OHEBERG	HILL	UQ6724	7045	48°57'	13°11'
ÜGGE	STRM	M88077	4718	51°15'	8°43'	OHEHOLZ	FRST	UQ8701	7246	48°45'	13°28'
ÜGGELSBEUREN	POPL	NU5135	7824	48°10'	9°41'	UHELL	FRST	M88559	4918	51°05'	8°47'
ÜGGELSHAUSEN	POPL	NU4824	7923	48°04'	9°38'	OHEMOLEN	MILL	K88940	5102	50°52'	6°00'
ÜGGENHAUSEN	POPL	NU9191	7327	48°40'	10°14'	OHER MEIOE	SCRB	N07936	3327	52°40'	10°10'
ÜGGENHOF	FARM	PU3057	7630	48°21'	10°45'	OHER HOLZ	FRST	UP6784	7445	48°36'	13°12'
ÜGGENRIED	POPL	PU1608	8029	47°55'	10°33'	OHER TANNEN	FRST	NE8334	2427	53°33'	10°15'
ÜGGERMÜHLE	MILL	PU4997	7232	48°42'	11°02'	OHERBUSCH	AN	M05970	3016	52°59'	8°23'
ÜGGERSCHEIM	POPL	MV5482	6516	49°29'	8°22'	OHEWIESE	MDW	UQ8702	7246	48°46'	13°28'
ÜGLE IN SMAIS	POPL	UQ4332	6943	49°01'	12°51'	OHEWIESEN	MDW	PC0399	3629	52°20'	10°31'
ÜH	POPL	U06805	7245	48°47'	13°12'	OHGRUND	VAL	NB1904	5421	50°35'	9°16'
ÜH	STRM	UQ1524	7040	48°56'	12°28'	OHOF	FARM	UQ7512	7145	48°51'	13°18'
ÜH	POPL	UP6784	7345	48°36'	13°12'	ÜH1HAMM	FARM	ME6631	2417	53°32'	8°29'
ÜH	STRM	MB7229	5117	50°49'	8°36'	OHL	MONU	M80299	4511	51°26'	7°35'
ÜH	STRM	M87528	5117	50°48'	8°39'	OHL	POPL	MC1500	4512	51°27'	7°47'
ÜH-B.	HILL	NC4452	4023	51°55'	9°38'	OHL	POPL	MC2701	4513	51°27'	7°57'
ÜH-B.	HILL	NC6971	3926	52°05'	10°01'	OHL	POPL	L88656	4910	51°03'	7°22'
ÜH-B.	STRM	PA8157	9835	50°08'	11°32'	OHL	FARM	L87957	4909	51°03'	7°16'
ÜH-B.	STRM	L87612	5309	50°39'	7°15'	OHL	FARM	L89845	5011	50°57'	7°33'
ÜH-B.	HILL	N09879	2928	53°03'	10°28'	OHL	MT	NA3477	5622	50°21'	9°29'
ÜH-BERG	HILL	TQ8889	6438	49°31'	12°04'	OHL	FARM	M80467	4811	51°09'	7°38'
ÜH-M.	MILL	U08204	7246	48°47'	13°23'	OHL	FARM	M80565	4811	51°08'	7°38'
ÜH-M.	MILL	UQ9600	7247	48°45'	13°35'	OHL	POPL	L89463	4810	51°06'	7°29'
ÜH-M.	MILL	V00004	7247	48°47'	13°38'	OHL	POPL	L89149	5010	50°59'	7°27'
ÜH-W.	MDW	U09600	7247	48°45'	13°35'	OHL	POPL	L88649	5010	50°59'	7°23'
ÜHA	FARM	NF7910	1727	54°14'	10°13'	OHLANOSBERG	FARM	PF0708	1729	54°12'	10°38'
ÜHA	FARM	NE2883	2022	54°00'	9°26'	OHLANOSBURG	MT	MA5076	5615	50°20'	8°18'
ÜHA	POPL	NE5052	2224	53°43'	9°46'	OHLANGEN	POPL	PV5939	6933	49°05'	11°11'
ÜHA	POPL	NF3015	1722	54°17'	9°28'	OHLAU	STRM	NE6071	2125	53°53'	9°55'
ÜHA	FARM	NF8501	1827	54°09'	10°18'	OHLAU	STRM	NE5872	2025	53°54'	9°53'
ÜHAFELSEN	ROCK	NU1961	7521	48°24'	9°16'	ÜHLBACHS-KPF.	HILL	LA9903	6311	49°40'	7°36'
ÜHAUSEN	POPL	FV6950	6833	49°11'	11°19'	ÜHLBERG	AN	NA6418	6125	49°49'	9°53'
ÜHAUSEN	POPL	PV7050	6834	49°11'	11°20'	ÜHLBERG	MT	M85571	4816	51°11'	8°22'
ÜHAUSER-M.	MILL	MB9623	5219	50°45'	8°56'	ÜHLBERG	HILL	MB8504	5418	50°35'	8°47'
ÜHBACH	UTCH	LA4197	5406	50°30'	6°46'	ÜHLBERG SCHN.	ROAD	MA7315	6217	49°47'	8°38'
ÜHBERG	MT	N88304	5427	50°35'	10°10'	ÜHLBORG	FRST	PE1183	2030	53°59'	10°41'
ÜHBRUCK	POPL	UP8797	7246	48°43'	13°28'	ÜHLBORN	MDW	NB0405	5320	50°36'	9°04'
ÜHDE	POPL	L87982	4709	51°17'	7°16'	ÜHLBROCK	FARM	MC5645	4116	51°51'	8°22'
ÜHDE	POPL	L87780	4709	51°15'	7°14'	OHL	POPL	MB1876	4712	51°14'	7°50'
ÜHE	STRM	M00361	3111	52°53'	7°34'	OHL	POPL	MB1876	4713	51°14'	7°50'
ÜHE	STRM	UP7198	7245	48°43'	13°15'	OHL	FARM	MC0601	4511	51°27'	7°39'
ÜHE	STRM	UP7496	7245	48°42'	13°17'	OHL	POPL	MU4937	7815	48°11'	8°19'
ÜHE	STRM	UP7096	7245	48°42'	13°14'	OHL	FARM	MU6128	7816	48°06'	8°29'
ÜHE	FARM	MD7141	3217	52°43'	8°34'	ÜHLE B.	STRM	MA9633	6019	49°57'	8°56'
ÜHE	STRM	M00970	3011	52°58'	7°39'	ÜHLE B.	STRM	MA9624	6119	49°52'	8°56'
ÜHE	STRM	M00666	3011	52°56'	7°36'	ÜHLE MÖHL	AN	NE6441	2325	53°37'	9°58'
ÜHE	STRM	M01072	3012	52°59'	7°40'	OHLHE-HEIOE	SCRB	N00096	2729	53°13'	9°00'
ÜHE	POPL	M05870	3016	52°59'	8°22'	OHLBACH	STRM	MA7230	6017	49°55'	8°37'
ÜHE	UTCH	PC0495	3629	52°18'	10°32'	OHLBUSCH	FARM	M06882	2917	53°05'	8°31'
ÜHE	POPL	NF8036	7227	52°40'	10°11'	OHLI	BLOG	NC9959	4028	51°58'	10°26'
ÜHE	MDW	NU9212	3528	52°27'	10°21'	OHLLEITEN	SLP	UQ9904	7247	48°47'	13°38'

NAME	DESIGNATION	GRID REF.	SHEET NO.	LAT.	LONG.	NAME	DESIGNATION	GRID REF.	SHEET NO.	LAT.	LONG.
OHLEITEN-B.	STRM	UQ9803	7247	48°46'	13°37'	OHLSBACH	POPL	MU2665	7514	48°26'	8°00'
OHLEN	MDW	NV2857	6722	49°16'	9°23'	OHLSBACH	POPL	MU2564	7513	48°25'	7°59'
OHLEN	FARM	MU6031	3316	52°38'	8°25'	OHLSBACH	STRM	MU2464	7513	48°25'	7°58'
OHLEN	FARM	NE0575	2020	53°55'	9°05'	OHLSBEK	OTCH	NE3694	1923	54°06'	9°33'
OHLEN B.	AN	MA7432	6017	49°56'	8°38'	OHLSCHIED	AN	LV9096	6310	49°36'	7°29'
OHLEN KUHLEN MOOR	PM	NE4941	2324	53°37'	9°44'	OHLSCHIEDSGR.	DTCH	LV8996	6310	49°36'	7°28'
OHLEN-B.	MT	MB6286	4616	51°19'	8°27'	OHLSOORF	POPL	NE6841	2326	53°37'	10°02'
OHLEN-B.	HILL	PC1179	3829	52°09'	10°37'	OHLSGRUBE	FRST	NB0381	4720	51°17'	9°02'
OHLEN-B.	MT	MA0167	5711	50°15'	7°37'	OHLSSTADT	POPL	PT6778	8333	47°38'	11°13'
OHLEN-B.	STRM	LA9463	5711	50°13'	7°31'	OHLSSTÄDTER FILZ	FRST	PT6478	8333	47°38'	11°11'
OHLEN-B.	HILL	MA9264	5719	50°14'	8°53'	OHLSSTÄDTER TEILBERG	MT	PT7075	8333	47°36'	11°16'
OHLEN-B.	STRM	NA1547	5921	50°04'	9°13'	OHLSSTÄDTER-A.	BLDG	PT7175	8333	47°36'	11°17'
OHLEN-KP.	MT	LV5682	6508	49°28'	7°01'	OHLM	POPL	NC7392	3726	52°16'	10°04'
OHLENÄCKER	AN	MA9030	6019	49°55'	8°52'	OHLMARTE	TWR	NA3476	5622	50°20'	9°29'
OHLENBACH	POPL	MB6069	4816	51°10'	8°26'	OHLMWEILER	POPL	LA9236	6011	49°58'	7°29'
OHLENBAUM	AN	MA7794	5518	50°30'	8°41'	OHLMWEILER	POPL	LA9236	6011	49°58'	7°29'
OHLENBECK	BLDG	MB7981	4718	51°17'	8°42'	OHLMWEILER GEM. WALD	FRST	LA9731	6011	49°55'	7°34'
OHLENBERG	POPL	LB7805	5409	50°35'	7°17'	OHLMWEISE	MDW	MA7990	5518	50°28'	8°42'
OHLENBERG	AN	MA8389	5518	50°27'	8°46'	OHLYTORM	TWR	MA7708	6218	49°43'	8°41'
OHLENBERG SCHN.	ROAD	MA7532	6017	49°56'	8°39'	OHM	STRM	MB9625	5219	50°47'	8°56'
OHLENBERGS HOK	SQ	NF4541	1533	54°31'	9°41'	OHM	STRM	MB9723	5219	50°45'	8°58'
OHLENBOSTEL	FARM	NO4419	3423	52°31'	9°39'	OHM	STRM	MB9920	5219	50°44'	8°59'
OHLENBRUCH	AN	LC3041	4205	51°48'	6°32'	OHM	STRM	NB0019	5220	50°43'	9°00'
OHLENBRUCH	FRST	LB6845	5008	50°56'	7°07'	OHM	STRM	NB0217	5220	50°42'	9°02'
OHLENBURG	FARM	NE7530	2426	53°31'	10°08'	OHM	STRM	MB8733	5118	50°51'	8°49'
OHLENBÜTTTEL	POPL	NE5116	2624	53°23'	9°46'	OHM	STRM	MB8932	5119	50°50'	8°50'
OHLENOIEK	FARM	MD6946	3217	52°46'	8°32'	OHM	STRM	MB9628	5119	50°48'	8°56'
OHLENDORF	POPL	MO4240	3219	52°43'	8°53'	OHM WEG	ROAD	MA9021	6119	49°50'	8°52'
OHLENDORF	POPL	NC9969	3928	52°04'	10°26'	OHM-B.	STRM	LV8759	6710	49°16'	7°27'
OHLENDORF	POPL	NC4993	3724	52°17'	9°43'	OHM-B.	STRM	LV8078	6510	49°27'	7°20'
OHLENDORF	POPL	NE7011	2626	53°21'	10°03'	OHM-B.	STRM	LV8575	6510	49°25'	7°25'
OHLENDORFFER HOLZ	FRST	NC4794	3724	52°18'	9°41'	OHM-B.	STPM	LV8749	6810	49°11'	7°27'
OHLENDORFF T.	TWR	NE7739	2427	53°36'	10°10'	OHM-B.	STRM	LV9848	6811	49°11'	7°36'
OHLENHARD	POPL	LA4190	5506	50°26'	6°46'	OHM-B.	MT	MC9102	4519	51°28'	8°52'
OHLENNÜHLE	MILL	MA3454	5814	50°08'	8°05'	OHM-B.	STRM	LB9727	5211	50°47'	7°32'
OHLENRODE	POPL	NC6851	4025	51°54'	9°59'	OHM-B.	STRM	LA1982	5604	50°22'	6°27'
OHLENSHLEN	POPL	MD9322	3419	52°33'	8°54'	OHM-B.	STRM	LV8864	6610	49°19'	7°28'
OHLENSTEDT	POPL	ME8406	2618	53°18'	8°46'	OHM-B.	STRM	MA4991	5515	50°28'	8°17'
OHLENWEGEN	FRST	PE0237	2429	53°34'	10°32'	OHMANN	FARM	MC4077	3814	52°08'	8°07'
OHLENWIESE	MDW	MA9192	5519	50°29'	8°52'	OHMANN	FARM	LC9857	4011	51°57'	7°31'
OHLER	POPL	LB2072	4804	51°10'	6°25'	OHMBACH	POPL	LV8078	6510	49°27'	7°20'
OHLER-B.	HILL	ND8392	2827	53°10'	10°14'	OHMBACH	FARM	LB9727	5211	50°47'	7°32'
OHLERATH	POPL	LA4792	5507	50°28'	6°50'	OHMBACHERHOF	FARM	LV8959	6710	49°16'	7°28'
OHLERBERG	POPL	LB9678	4711	51°15'	7°31'	OHMBACHERKL.	GRGE	LV7954	6710	49°14'	7°20'
OHLERS	POPL	NT7585	8226	47°43'	10°00'	OHMBERG	ROGE	NC9202	4527	51°28'	10°14'
OHLERS W.	MDW	NA0516	6120	49°48'	9°04'	OHMBERG	AN	MA2117	6113	49°48'	7°54'
OHLERSHOF	FARM	MO4215	8015	47°59'	8°13'	OHMBÜCKEL	MT	MA9019	6119	49°49'	8°52'
OHLERT	FARM	LB8333	5110	50°50'	7°20'	OHMCHENSCHNEUSE	ROAD	LA6919	6109	49°48'	7°11'
OHLES HÖHE	HILL	NA3674	5623	50°19'	9°31'	OHMO	AN	MA4708	6215	49°43'	8°16'
OHLES-B.	ROGE	LB3904	5406	50°34'	6°44'	OHMOACH	AN	NU0964	7520	48°26'	9°07'
OHLEFELD	FARM	NF0028	1520	54°24'	9°00'	OHMOBACH	MDW	NO3185	7322	48°37'	9°25'
OHLEFELD	AN	NF9028	1628	54°23'	10°23'	OHMOEN	POPL	NU3888	7323	48°39'	9°31'
OHLEGRUND	AN	MV6618	7017	48°55'	8°32'	OHMOER	MDW	NU5208	8024	47°55'	9°42'
OHLEHAGEN	POPL	MB0148	5011	50°58'	7°35'	OHMODMATT	AN	MT2175	8313	47°37'	7°57'
OHLEHAGENER MOOR	MRSH	ND1817	3421	52°30'	9°16'	OHMOWEG	AN	MU9792	7319	48°41'	8°58'
OHLEHAGENER MOOR	MRSH	ND1816	3521	52°30'	9°16'	OHMOWIESE	MDW	NT0589	8220	47°45'	9°04'
OHLEHECKE	FRST	MB0399	4511	51°26'	7°36'	OHMOWIESE	AN	NU6652	7625	48°19'	9°53'
OHLEHOF	EST	PC0154	4028	51°56'	10°28'	OHMOWIESEN	MDW	MT9588	8219	47°45'	8°56'
OHLEHOF	FARM	NO5850	3225	52°48'	9°52'	OHMOWIESEN	MDW	NT2194	8221	47°48'	9°17'
OHLEHOF	FARM	NO5850	3125	52°48'	9°52'	OHMOWIESEN	MDW	NT3487	8222	47°44'	9°27'
OHLEHORST-B.	HILL	NU7228	3426	52°36'	10°04'	OHMOWIESEN	MDW	NT2884	8222	47°42'	9°22'
OHLIG	AN	NA6218	6125	49°49'	9°52'	OHMOWIESEN	MDW	NU2986	7322	48°38'	9°23'
OHLIG	AN	MA9522	6119	49°51'	8°56'	OHMOWIESEN	MDW	NT1081	8320	47°41'	9°08'
OHLIG	FARM	LB8239	5109	50°53'	7°19'	OHMOWIESEN	MDW	NT2194	8121	47°48'	9°17'
OHLIG-B.	HILL	LV7860	6709	49°17'	7°19'	OHMOWIESEN	MDW	MU6264	7516	48°26'	8°29'
OHLIGER ZUG	HILL	MB2423	5213	50°45'	7°55'	OHMOWIESEN	MDW	MU7314	8017	47°59'	8°38'
OHLIGMÜHLE	MILL	LV5247	6807	49°09'	6°58'	OHMOWIESEN	MDW	NU1912	8021	47°58'	9°15'
OHLIGS	POPL	LB6069	4808	51°09'	7°00'	OHML-BR.	SPRG	LV6943	6809	49°07'	7°12'
OHLIGS-B.	POPL	LB6070	4807	51°10'	7°00'	OHMENBERG	FARM	LB5481	4707	51°16'	6°55'
OHLIGS-B.	MT	MA1739	6013	50°00'	7°50'	OHMENHAUSEN	POPL	NU1069	7520	48°28'	9°08'
OHLIGS-B.	HILL	LA8422	6110	49°50'	7°23'	OHMENHEIM	POPL	NV9903	7228	48°46'	10°21'
OHLIGS-B.	MT	MA0939	5912	50°00'	7°44'	OHMENHIMER TAL	VAL	NV9704	7227	48°47'	10°19'
OHLIGSMÜHLE	MILL	LV0199	6303	49°37'	6°14'	OHMENKIRCHE	CHCH	MU3117	7914	48°00'	8°05'
OHLIGWEIHER	POND	LV5551	6808	49°12'	7°01'	OHMENSTICHEL	ROAD	MU5722	7916	48°03'	8°25'
OHLINGS-B.	SLP	MV3792	6414	49°35'	8°08'	OHMENTAL	VAL	MU9845	7719	48°15'	8°58'
OHLINSBERG	AN	MO1861	7513	48°24'	7°53'	OHMER FELD	AN	ND0819	3420	52°31'	9°07'
OHLINSWEILER	POPL	MO0710	8012	47°56'	7°46'	OHMER MARSCH	MDW	NO0721	3420	52°32'	9°06'
OHLEN-B.	HILL	MD4520	3415	52°32'	8°11'	OHMER-B.	HILL	NB0705	5420	50°36'	9°06'
OHLEIRST	FRST	LA6432	6008	49°55'	7°07'	OHMERATH	FARM	LB8432	5110	50°50'	7°21'
OHLMANNSHOF	FARM	LC2917	4405	51°35'	6°32'	OHMES	POPL	NB1224	5221	50°46'	9°10'
OHLMANNSHOF	FARM	LC4010	4406	51°31'	6°41'	OHMESBERG	AN	MA3310	6214	49°44'	8°04'
OHLMETTER	FARM	MC3543	4114	51°50'	8°04'	OHMESER-B.	HILL	NB0925	5220	50°47'	9°08'
OHLS-B.	STRM	NV2856	6714	49°15'	8°01'	OHMETAL	VAL	MC8917	4319	51°36'	8°50'
OHLSBACH	STRM	MU2666	7514	48°27'	8°00'	OHMETTS GARTEN	FRST	NV3981	6523	49°29'	9°32'

NAME	DESIGNATION	GRID REF.	SHEET NO.	LAT.	LONG.	NAME	DESIGNATION	GRID REF.	SHEET NO.	LAT.	LONG.
OHMGRUND	VAL	MC9202	4519	51°28'	8°53'	OHRE	DICH	PD2340	3231	52°42'	10°49'
OHMIG	FARM	LB9648	5011	50°58'	7°31'	OHRE	STRM	PD3817	3532	52°29'	11°02'
OHMOOR	MRSB	NE6446	2325	53°39'	9°58'	OHRE	STRM	PD4512	3532	52°26'	11°08'
OHMOOR	MRSB	NE6344	2325	53°38'	9°57'	OHREL	POPL	NE1917	2521	53°24'	9°17'
OHMRÜTE	FRST	MT5170	8416	47°35'	8°21'	OHRELER MOOR	MRSB	NE2018	2521	53°25'	9°18'
OHMS-B.	HILL	NC2715	4422	51°35'	9°23'	OHREN	FARM	ND0968	3020	52°58'	9°08'
OHMSCHE ZIEGEL	KILN	NF3013	1722	54°16'	9°28'	OHREN	POPL	MA4272	5715	50°18'	8°11'
OHMSTEDE	POPL	MO5091	2815	53°10'	8°15'	OHREN	FRST	MA3168	5714	50°16'	8°02'
OHMSTEDER SIEL	LCKS	MD5390	2815	53°09'	8°18'	OHREN	POPL	MA4272	5615	50°18'	8°11'
OHMIER	STRM	NU4984	7324	48°36'	9°40'	OHREN	FRST	MA2559	5813	50°11'	7°57'
OHMÜHL	MILL	UO3319	7042	48°54'	12°43'	OHREN	FRST	PU0958	7628	48°22'	10°28'
OHLMÜHLE	BLDG	PV0444	6828	49°08'	10°26'	OHREN-GLHAU	STRM	PA9022	6135	49°49'	11°38'
OHMÜLLERRAUMREUT	MÜW	VQ0708	7148	48°49'	13°44'	OHREN-B.	STRM	NA1103	6320	49°41'	9°09'
OHMÜLLERSEUGE	STRM	VQ0808	7148	48°49'	13°45'	OHREN-B.	STRM	NA1402	6321	49°40'	9°11'
OHMUNDS-B.	STRM	MD5017	3415	52°30'	8°16'	OHREN-B.	STRM	NA1202	6321	49°40'	9°10'
OHMUNDWIESEN	MDW	MD4918	3415	52°31'	8°15'	OHREN-B.	STRM	NC3281	3822	52°11'	9°28'
OHN	FARM	TP9580	7439	48°36'	12°13'	OHREN-B.	RUGE	NC3281	3822	52°11'	9°28'
OHNASTETTEN	POPL	NU2305	7521	48°26'	9°19'	OHREN-B.	MT	MB7382	4717	51°17'	8°37'
OHNATSBERG	FARM	UP2858	7042	48°21'	12°41'	OHREN-B.	HILL	PC1368	3929	52°03'	10°39'
OHNERG	RUGE	NA9678	5628	50°21'	10°21'	OHRENBACH	POPL	NV5460	6724	49°17'	9°44'
OHNEBÖCK	POPL	PUB811	8035	47°55'	11°32'	OHRENBACH	FARM	NA1004	6320	49°41'	9°08'
OHNDORF	POPL	ND2300	3622	52°21'	9°20'	OHRENBACH	POPL	PA8811	6235	49°43'	11°37'
OHNDORF	EST	LB2947	5005	50°57'	9°34'	OHRENBACH	HILL	M85954	4916	51°02'	8°25'
OHNE	POPL	LC8292	3709	52°16'	7°16'	OHRENBACH	FARM	M86053	4916	51°02'	8°26'
OHNE	BLDG	NT9086	8227	47°43'	10°12'	OHRENBACH	POPL	NA9780	6527	49°28'	10°12'
OHNE	STRM	NB9292	4627	51°22'	10°19'	OHRENBACH	BLDG	NA9905	6220	49°42'	9°07'
OHNE WELD	AN	NA0853	5820	50°08'	9°07'	OHRENBACH	MT	PU1347	7729	48°16'	10°31'
OHNEBERG	SLP	NT9086	8227	47°43'	10°12'	OHRENBACH	AN	MU9607	8019	47°55'	8°57'
OHNEBERG	FARM	PT1098	8126	47°50'	10°28'	OHRENBACH	MILL	NC3281	3822	52°11'	9°28'
OHNEBERG	FARM	PU0002	8128	47°52'	10°20'	OHRENBACH	SPRG	NC6649	4127	51°53'	10°15'
OHNHALDE	FRST	NU0165	7520	48°26'	9°01'	OHRENBACH	MRSB	MD2304	3613	52°23'	7°52'
OHNHAIM	POPL	MU0471	7512	48°29'	7°42'	OHRENBACH	HILL	QV0482	6536	49°27'	11°49'
OHNHOLD	FRST	NU1397	7221	48°43'	9°11'	OHRENBACH	FRST	LV9141	6811	49°07'	7°31'
OHNHOLZ	FARM	NT9589	8227	47°43'	10°16'	OHRENER WELD	FRST	MA4171	5715	50°17'	8°10'
OHNHOLZ	POPL	NV4241	8623	49°07'	9°35'	OHRENFELD	AN	PD2003	3630	52°22'	10°46'
OHNHOLZ	POPL	PD0607	3529	52°24'	10°34'	OHRENFELD	FRST	PD2104	3630	52°22'	10°47'
OHNHOLZ	EST	NU2640	7722	48°13'	9°21'	OHRENFELD	VAL	NV5341	6824	49°07'	9°44'
OHNHOLZ	WELL	NU2740	7722	48°13'	9°22'	OHRENFELD	GRGE	LV8358	6710	49°16'	7°23'
OHNHOLZ	VAL	NU2740	7722	48°13'	9°22'	OHRENFELD	POPL	MU2121	7913	48°02'	7°56'
OHNHOLZ	FARM	UP1635	7841	48°08'	12°32'	OHRENFELD	POPL	MU2121	7913	48°02'	7°56'
OHNINGEN	POPL	MT9178	8319	47°39'	8°53'	OHRENFELD	POPL	NE3124	2522	53°28'	9°28'
OHNINGEN	MT	MC6101	4516	51°27'	8°26'	OHRENFELD	AN	NA7246	5926	50°04'	10°01'
OHNINGEN	DTCH	MC6202	4516	51°28'	8°27'	OHRENFELD	HILL	MB6087	4616	51°20'	8°26'
OHNINGEN	FRST	NU5773	7424	48°30'	9°46'	OHRENFELD	MT	MB6781	4717	51°17'	8°32'
OHNINGEN	AN	MU8944	7719	48°15'	8°51'	OHRENFELD	VAL	PC0724	4329	51°39'	10°33'
OHNINGEN	FRST	NU8850	7727	48°18'	10°11'	OHRENFELD	VAL	PC0250	4126	51°53'	10°29'
OHNINGEN	FARM	PU0726	7928	48°05'	10°26'	OHRENFELD	VAL	PA8601	6335	49°38'	11°35'
OHNINGEN	FRST	NU8850	7627	48°18'	10°11'	OHRENFELD	POPL	LV8447	6810	49°10'	7°25'
OHNINGEN	AN	MU8282	7418	48°35'	8°46'	OHRENFELD	MÜW	MD1994	3612	52°23'	7°49'
OHNINGEN	FARM	MD7058	3117	52°52'	8°33'	OHRENFELD	AN	NU4472	7423	48°30'	9°36'
OHNINGEN	POPL	ND8812	3527	52°27'	10°17'	OHRENFELD	EST	NF5667	1225	54°45'	9°52'
OHNINGEN	FARM	LB0260	4903	51°03'	8°10'	OHRENFELD	FARM	NF5368	1225	54°45'	9°49'
OHNINGEN	POPL	ND8258	3127	52°52'	10°13'	OHRENFELD	AN	MA6710	6217	49°44'	8°32'
OHNINGEN	FARM	MB6656	4917	51°03'	8°31'	OHRENFELD	ROAD	MA6711	6217	49°45'	8°32'
OHNINGEN	FARM	NF9708	1728	54°13'	10°29'	OHRENFELD	AN	MT9178	8319	47°39'	8°53'
OHNINGEN	FRST	NF9708	1728	54°13'	10°29'	OHRENFELD	POPL	NV3650	6722	49°12'	9°29'
OHNINGEN	FRST	NE9881	2028	53°58'	10°29'	OHRENFELD	POPL	NV3649	6822	49°12'	9°29'
OHNINGEN	WELL	PA8204	6335	49°40'	11°31'	OHRENFELD	POPL	NV3650	6723	49°12'	9°29'
OHNINGEN	FRST	PC4796	3732	52°18'	11°10'	OHRENFELD	POPL	NV3649	6823	49°12'	9°29'
OHNINGEN	POPL	NC2466	3922	52°04'	9°21'	OHRENFELD	AN	NV4050	6723	49°12'	9°33'
OHNINGEN	STRM	PV4091	6431	49°33'	10°56'	OHRENFELD	AN	NV3151	6722	49°13'	9°26'
OHNINGEN	HILL	NC8076	3827	52°08'	10°10'	OHRENFELD	POPL	MB1654	4912	51°02'	7°48'
OHNINGEN	MT	NC2469	3922	52°04'	9°21'	OHRENFELD	FRST	NV1786	6421	49°32'	9°14'
OHNINGEN	STRM	PA3278	5631	50°20'	10°52'	OHRENFELD	FRST	NV8782	6527	49°29'	10°12'
OHNINGEN	STRM	PA3377	5631	50°20'	10°52'	OHRENFELD	AN	NA7328	6026	49°54'	10°01'
OHNINGEN	MT	N80354	4920	51°02'	9°02'	OHRENFELD	FRST	MT6941	8217	47°46'	8°35'
OHNINGEN	WELL	NA6743	5425	50°02'	9°56'	OHRENFELD	FARM	NU6207	8025	47°55'	9°50'
OHNINGEN	STRM	LB4910	5307	50°37'	6°52'	OHRENFELD	VAL	NU3162	7522	48°25'	9°25'
OHNINGEN	HILL	PA3277	5631	50°20'	10°51'	OHRENFELD	STRM	NV3650	6723	49°12'	9°29'
OHNINGEN	MILL	NA6566	5725	50°15'	9°55'	OHRENFELD	STRM	NV3849	6723	49°12'	9°31'
OHNINGEN	POPL	MC3087	3713	52°14'	7°59'	OHRENFELD	STRM	NV3354	6722	49°14'	9°27'
OHNINGEN	FRST	NU9696	7227	48°43'	10°18'	OHRENFELD	STRM	NV3650	6722	49°12'	9°29'
OHNINGEN	POPL	NA6566	5725	50°15'	9°55'	OHRENFELD	STRM	NV3550	6722	49°12'	9°29'
OHNINGEN	AN	NV1945	6821	49°09'	9°16'	OHRENFELD	STRM	NV4538	6923	49°06'	9°37'
OHNINGEN	POPL	ME3119	2513	53°25'	7°58'	OHRENFELD	STRM	NV3847	6823	49°10'	9°31'
OHNINGEN	FRST	PD4015	3532	52°28'	11°04'	OHRENFELD	STRM	NV4242	6823	49°08'	9°35'
OHNINGEN	POPL	PD2240	3330	52°42'	10°49'	OHRENFELD	STRM	NV4538	6823	49°06'	9°37'
OHNINGEN	STRM	PD3229	3431	52°36'	10°57'	OHRENFELD	STRM	NV3749	6823	49°12'	9°31'
OHNINGEN	STRM	PD3426	3431	52°34'	10°59'	OHRENFELD	STRM	NV5152	6724	49°13'	9°42'
OHNINGEN	STRM	PD3520	3431	52°31'	10°59'	OHRENFELD	ROAD	NA0907	6220	49°43'	9°07'
OHNINGEN	STRM	PD3619	3432	52°30'	11°00'	OHRENFELD	POPL	NV3355	6722	49°15'	9°27'
OHNINGEN	STRM	PD2440	3431	52°42'	10°50'	OHRENFELD	AN	NV4439	6823	49°06'	9°36'
OHNINGEN	STRM	PD2637	3331	52°40'	10°52'	OHRENFELD	AN	NV3747	6823	49°10'	9°31'
OHNINGEN	STRM	PD2932	3331	52°37'	10°55'	OHRENFELD	AN	NV5739	6824	49°06'	9°47'
OHNINGEN	STRM					OHRENFELD	MILL	NV7629	6926	49°01'	10°02'

NAME	DESIGNATION	GRID REF.	SHEET NO.	LAT.	LONG.	NAME	DESIGNATION	GRID REF.	SHEET NO.	LAT.	LONG.
OLAS-B.	MT	NA1854	5821	50°08'	9°15'	OLDAO	POPL	ND6334	3325	52°39'	9°56'
OLATS-B.	HILL	TR9749	5939	50°03'	12°10'	OLDE	STRM	MD2436	3313	52°40'	7°53'
OLBACH	STRM	PU4150	7731	48°17'	10°54'	OLDE	POPL	LC6829	4308	51°42'	7°05'
OLBACH	DTCH	MT6476	8317	47°38'	8°31'	OLDE	POPL	MC4142	4114	51°49'	8°08'
OLBACH	STRM	NU7316	8025	48°00'	9°59'	OLDE	POPL	MC4040	4114	51°48'	8°08'
OLBACH	STRM	NU7014	8025	47°58'	9°56'	OLDE	POPL	MC4243	4115	51°50'	8°10'
OLBACH	STRM	NU7416	8026	48°00'	9°59'	OLDE FELD	AN	ND5258	3124	52°52'	9°46'
OLBACH	STRM	NU2321	7921	48°02'	9°19'	OLDE M.	MILL	PD3874	2932	53°00'	11°04'
OLBE	STRM	NC3911	4423	51°33'	9°34'	OLDEBORG	FARM	ME3244	2313	53°38'	7°58'
OLBE	STRM	NC4109	4423	51°32'	9°35'	OLDEBORG	POPL	LE8929	2509	53°30'	7°20'
OLBEN	AN	MV8806	7119	48°48'	8°50'	OLDEBORGER ACKER	AN	LE8830	2409	53°30'	7°19'
OLBEN-B.	RDGE	NC4110	4423	51°32'	9°35'	OLDEJUNEN	SAND	LE4842	2306	53°36'	6°42'
OLBER	AN	MT7890	8218	47°46'	8°43'	OLDEHAVE	FRST	ME1011	2611	53°20'	7°39'
OLBER	AN	NT1187	8220	47°44'	9°09'	OLDEHOF	FARM	MD0798	2711	53°13'	7°37'
OLBER A.W.WEGE	POPL	NC8472	3927	52°05'	10°14'	OLDEHÖFT	FARM	MF9723	1619	54°21'	8°57'
OLBER A.W.WEGE	POPL	NC8473	3827	52°06'	10°14'	OLDEHOSEN	FARM	ME1342	2312	53°37'	7°41'
OLBEREN	AN	MT7595	8118	47°48'	8°40'	OLDEMANN	FARM	LC6829	4208	51°42'	7°05'
OLBERG	FARM	LB7693	4609	51°22'	7°13'	OLDEMEIER	FARM	MC7468	3917	52°04'	8°37'
OLBERG	AN	MA3327	6114	49°53'	8°04'	OLDEMEIER	FARM	MC4843	4115	51°50'	8°15'
OLBERG	MT	MV7679	6518	49°28'	8°40'	OLDEMÖLLE	FARM	LC7074	3808	52°06'	7°06'
OLBERG	AN	NA5902	6324	49°40'	9°49'	OLDENBERG	AN	NU8794	7227	48°42'	10°11'
OLBERG	POPL	PT4788	8231	47°44'	10°58'	OLDENBORSTEL	POPL	NE3390	1923	54°03'	9°30'
OLBERG	CHCH	IN9484	8339	47°41'	12°15'	OLDENBOSSSEL	AN	ND5152	3124	52°49'	9°46'
OLBERG	POPL	TO9438	6939	49°00'	12°11'	OLDENBROK	POPL	ME5904	2716	53°17'	8°23'
OLBERG	ROCK	PT5572	8432	47°03'	11°04'	OLDENBRUKER SIELTIEF	STRM	ME6102	2716	53°16'	8°25'
OLBERG	AN	MO8596	7218	48°43'	8°48'	OLDENBURG	POPL	PF2217	1731	54°17'	10°52'
OLBERG	AN	NV0352	6720	49°13'	9°02'	OLDENBURG	FARM	MD9228	3319	52°36'	8°53'
OLBERG	POPL	UO6907	7145	48°48'	13°13'	OLDENBURG	AN	NF3638	1523	54°29'	9°34'
OLBERG	AN	NT1986	8221	47°44'	9°15'	OLDENBURG	POPL	MD4788	2815	53°08'	8°13'
OLBERG	FRST	NT0192	8220	47°47'	9°01'	OLDENBURGER BRINK	MDW	MO9231	3319	52°38'	8°53'
OLBERG	MOW	NT8286	8226	47°43'	10°05'	OLDENBURGER GRABEN	CNAL	PF2415	1731	54°16'	10°54'
OLBERG	AN	NV8806	7127	48°48'	10°12'	OLDENBURGER MOOR /STREIT MARK/	MRSH	MD1236	3312	52°40'	7°42'
OLBERG	FARM	NE4469	2124	53°52'	9°40'	OLDENBURGER SAND	AN	MD5375	2915	53°01'	8°18'
OLBERG	MT	NA2350	5821	50°06'	9°19'	OLDENBURGER SEE	LAKE	PE1640	2330	53°36'	10°45'
OLBERG	HILL	MA2742	5913	50°01'	7°59'	OLDENBURGER WALL	DAM	PE1640	2330	53°36'	10°45'
OLBERG	FRST	MT9080	8319	47°40'	8°52'	OLDENBURGSKUHLE	FARM	NE3176	2022	53°56'	9°28'
OLBERG	HILL	NB4172	4823	51°12'	9°35'	OLDENBÜTTEL	POPL	NF2902	1822	54°10'	9°26'
OLBERG	MT	NB4273	4723	51°12'	9°36'	OLDENBÜTTEL	POPL	ME8703	2718	53°17'	8°49'
OLBERG	HILL	NB8667	4827	51°09'	10°14'	OLDENBÜTTELEHOLZ	FRST	ME8803	2718	53°17'	8°49'
OLBERG	HILL	NB8068	4826	51°09'	10°08'	OLDENDORF	POPL	MC4970	3915	52°05'	8°16'
OLBERG	FRST	MU3952	7615	48°19'	8°11'	OLDENDORF	POPL	ND7350	3126	52°48'	10°05'
OLBERG	FRST	NU8011	8026	47°57'	10°04'	OLDENDORF	POPL	MD2249	3213	52°47'	7°50'
OLBERG	MT	NU5057	7624	48°22'	9°40'	OLDENDORF	POPL	NC4371	3923	52°05'	9°38'
OLBERG	HILL	UO3272	6642	49°23'	12°41'	OLDENDORF	POPL	ND7350	3226	52°48'	10°05'
OLBERG	POPL	MU4132	7815	48°08'	8°13'	OLDENDORF	POPL	PD2862	3131	52°53'	10°54'
OLBERG	AN	MU0708	8012	47°55'	7°46'	OLDENDORF	POPL	NE1638	2421	53°35'	9°14'
OLBERG	HILL	PU1328	7929	48°06'	10°31'	OLDENDORF	POPL	NE2978	2022	53°57'	9°26'
OLBERG	AN	MV8941	6819	49°07'	8°51'	OLDENDORF	FARM	ME1541	2312	53°37'	7°43'
OLBERG	AN	NV5973	6524	49°24'	9°49'	OLDENDORF	POPL	ME0447	2311	53°40'	7°33'
OLBERG	HILL	PV3946	6836	49°08'	11°44'	OLDENDORF	POPL	MC5388	3715	52°14'	8°19'
OLBERG	HILL	PU7132	7833	48°07'	11°18'	OLDENDORF	POPL	MC5568	3916	52°04'	8°20'
OLBERG	HILL	NU6430	7825	48°07'	9°52'	OLDENDORF	POPL	NC5340	4124	51°48'	9°46'
OLBERGBR.	WELL	NU8069	7526	48°28'	10°05'	OLDENDORF	FARM	ME6721	2517	53°26'	8°30'
OLBERGER B.	STRM	UQ7007	7145	48°48'	13°14'	OLDENDORF	POPL	ND8190	2827	53°09'	10°13'
OLBERGER W.	POND	PT4688	8231	47°44'	10°57'	OLDENDORF	POPL	NE1703	2721	53°16'	9°15'
OLBERGFELD	AN	NU9380	7427	48°34'	10°16'	OLDENDORF	POPL	NE5014	2624	53°22'	9°45'
OLBERGSBODEN	AN	NV5091	6424	49°34'	9°41'	OLDENDORF	POPL	ME8813	2618	53°22'	8°49'
OLBERGWALD	FARM	NT8387	8226	47°44'	10°07'	OLDENDORF	POPL	ME8813	2619	53°22'	8°49'
OLBERMANN M.	MILL	LA9050	5910	50°05'	7°28'	OLDENDORF	POPL	PD2191	2830	53°09'	10°49'
OLBERODE	POPL	NB2934	5122	50°51'	9°25'	OLDENDORF I	POPL	ND9761	3128	52°53'	10°26'
OLBERS	POPL	LB6376	4708	51°13'	7°02'	OLDENDORF II	POPL	ND9682	2928	53°05'	10°26'
OLBERSHOF	FARM	LC0931	4203	51°42'	6°14'	OLDENDORFER B.	MT	MC5389	3715	52°15'	8°19'
OLBERSHOF	FARM	LC1630	4304	51°41'	6°20'	OLDENDORFER FUHRENKAMP	FRST	MD2049	3212	52°47'	7°49'
OLBERTS	MDW	NA8738	6027	49°59'	10°13'	OLDENDORFER HAMMER	MDW	ME0546	2311	53°39'	7°34'
OLBING	FARM	LC5557	4007	51°57'	6°53'	OLDENDORFER KNICK	FRST	NC1882	3821	52°11'	9°16'
OLBOM	FARM	NF9819	1629	54°19'	10°31'	OLDENDORFER MOOR	PM	MD2047	3212	52°46'	7°49'
OLBR.	SPRG	NA7389	5526	50°27'	10°02'	OLDENDORFER WALD	FRST	NC5336	4224	51°46'	9°46'
OLBRECHT	AN	MT7492	8217	47°47'	8°39'	OLDENDORFER M.	MILL	PD2862	3131	52°83'	10°54'
OLBRECHTS	FARM	PU0010	8028	47°56'	10°20'	OLDENDORFER M.	MILL	PD2862	3131	52°53'	10°54'
OLBRUNN	POPL	MV8125	7018	48°59'	8°44'	OLDENDORFERHE IDE	POPL	MC5386	3715	52°13'	8°19'
OLBRÜCK	FRST	LA3089	5505	50°26'	6°37'	OLDENDORP	POPL	LE8608	2609	53°18'	7°17'
OLBRUNN	POPL	QA0735	6037	49°56'	11°53'	OLDENFELDER KDOG	MDW	NF0923	1620	54°21'	9°08'
OLBRUNN	FARM	UQ0040	6939	49°05'	12°16'	OLDENFELDERKDOG	FARM	NF0823	1620	54°21'	9°07'
OLBRUNN OD.GRABITZER B.	STRM	UQ0065	6642	49°19'	12°48'	OLDENGRUND	FRST	MU6895	7217	48°42'	8°34'
OLBRUNNEN	FRST	UQ0065	6642	49°19'	12°48'	OLDENHAGE	FARM	MU2533	3313	52°38'	7°53'
OLBRUNNEN	SPRG	MU2256	7613	48°21'	7°57'	OLDENHÖFEN	POPL	ND2895	2722	53°12'	9°25'
OLBRUNNEN OD.	WELL	MA0018	6111	49°48'	7°37'	OLDENHÜNER	FARM	MC6670	3917	52°05'	8°30'
OLBUCK	FRST	NV8023	7026	48°57'	10°05'	OLDENHÜTTEN	POPL	LC4801	1824	54°09'	9°44'
OLCHEN	POPL	LB9550	5011	50°59'	7°30'	OLDENKOCK	FARM	NF5257	4007	51°57'	6°51'
OLCHING	POPL	PU7342	7733	48°12'	11°20'	OLDENKOOG	MDW	NF0724	1620	54°22'	9°07'
OLCHING	POPL	PU7342	7734	48°12'	11°20'	OLDENLOHE	FARM	ME2049	2312	53°41'	7°47'
OLCHING	POPL	PU7241	7833	48°12'	11°19'	OLDENRATHSHÖRN	FARM	NE7793	1927	54°05'	10°11'
OLCHING	POPL	PU7641	7834	48°12'	11°22'	OLDENRODE	POPL	NC7641	4126	51°49'	10°06'
OLCK	FARM	MC0156	4011	51°57'	7°34'	OLDENRODE	POPL	NC5630	4224	51°43'	9°49'

NAME	DESIGNATION	GRID REF.	SHEET NO.	LAT.	LONG.	NAME	DESIGNATION	GRID REF.	SHEET NO.	LAT.	LONG.
OLOENSTADT	POPL	P00670	3029	52°58'	10°35'	ÖLFE	STRM	M88063	4818	51°07'	8°43'
OLOENSWORT	POPL	MF9625	1619	54°22'	8°56'	ÖLFE	STRM	M87665	4817	51°08'	8°40'
OLOENSWORTER VORLAND	AN	MF9820	1619	54°20'	8°58'	ÖLFE	STRM	M87965	4818	51°08'	8°42'
OLOENTRUP	POPL	MC7262	3917	52°00'	8°35'	ÖLFEN	POPL	LC8829	4210	51°42'	7°23'
OLOENTRUPER B.	STRM	MC7362	3917	52°00'	8°37'	ÖLFEN	POPL	LC8828	4310	51°41'	7°23'
OLEROI55EN	FARM	MC6464	3916	52°01'	8°29'	ÖLFEN	POPL	MV9293	6419	49°35'	8°53'
OLDERMANN	FARM	MC7362	3917	52°00'	8°37'	ÖLFENER HOF	EST	MV9294	6419	49°36'	8°53'
OLDEBSBECK	POPL	NF1033	1520	54°27'	9°09'	ÖLFERSKOTTEN	FARM	MC0056	4011	51°57'	7°33'
OLDEBSBECK	POPL	NF1133	1521	54°27'	9°10'	ÖLFHUSUM	POPL	MF7877	1117	54°50'	8°40'
OLDEBSBECKFELD	POPL	NF1131	1521	54°26'	9°10'	ÖLFIRST	FRST	NV3040	6822	49°07'	9°25'
OLDEBSHÄUSCHEN	BLOG	LB5587	4607	51°19'	6°55'	ÖLFMANN	FARM	LC7718	4309	51°36'	7°13'
OLDEBSHAUSEN	POPL	NC7538	4226	51°47'	10°05'	ÖLGABR.	WELL	MU5567	7516	48°27'	8°23'
OLDEBSHAUSEN	POPL	NE8814	2627	53°22'	10°19'	ÖLGAFELS	ROCK	NU2473	7421	48°31'	9°19'
OLDEBSHAUSEN	POPL	NE8813	2628	53°21'	10°19'	ÖLGAHAIN	FRST	MV8003	7218	48°47'	8°44'
OLDEBSHÄUSER GUTSWALO	FRST	NC7842	4126	51°49'	10°08'	ÖLGAHAIN	FRST	NU0578	7420	48°33'	9°04'
OLDEBSHÄUSER GUTSWALO	FRST	NC7839	4126	51°48'	10°08'	ÖLGAHÖHE	BLOG	NV5527	6924	49°00'	9°45'
OLDEBSHÄUSER GUTSWALO	FRST	NC7839	4226	51°48'	10°08'	ÖLGAHÖHE	SITE	NU0459	7620	48°23'	9°03'
OLDEBSHÄUSER GUTSWALO	FRST	NC7536	4226	51°46'	10°05'	ÖLGASCHLUCHT	GRGE	NV4034	6923	49°03'	9°33'
OLDEBSUM	POPL	LE8910	2610	53°20'	7°20'	ÖLGASSEN-B.	DTCH	UP9581	7447	48°34'	13°35'
OLDEBSUMER GRASHS.	BLOG	LE8913	2610	53°21'	7°20'	ÖLGAWEG	ROAD	NV1401	7221	48°46'	9°11'
OLDEBSUMER HAMMICH	FARM	LE8912	2610	53°21'	7°20'	ÖLGMÜLLER	FARM	MC2365	3913	52°02'	7°53'
OLDEBSUMER NEULAND	FARM	LE9013	2610	53°21'	7°21'	ÖLGMÖLLER	FARM	MC0898	3611	52°19'	7°39'
OLDERUP	POPL	NF0743	1420	54°32'	9°07'	ÖLGERSBACH	STRM	NT6476	8325	47°38'	9°51'
OLDERUPER MOOR	AN	NF0641	1420	54°31'	9°05'	ÖLGERSHAUSEN	POPL	M83642	5014	50°56'	8°05'
OLDERUPFELD	FARM	NF0842	1420	54°31'	9°07'	ÖLGISSHOFEN	POPL	NU9535	7827	48°10'	10°17'
OLDEWAGE	POPL	M06930	3317	52°37'	8°32'	ÖLGR.	DTCH	NU6143	7724	48°14'	9°49'
OLDEWARFEN	FARM	ME3045	2313	53°39'	7°56'	ÖLGRABEN	DTCH	U06201	7244	48°45'	13°07'
OLDEZYL	FARM	L09394	2810	53°11'	7°24'	ÖLGRABEN	DTCH	PT6975	8333	47°36'	11°15'
OLDEGRAS	FARM	NF0238	1520	54°29'	9°02'	ÖLGRABEN-B.	STRM	PA9438	6036	49°58'	11°43'
OLDEHORST	POPL	NU6214	3525	52°28'	9°55'	ÖLGRUND	VAL	N8921	6127	49°50'	10°14'
OLDEHORSTER MOOR	MRSH	ND6313	3525	52°28'	9°56'	ÖLGRUND	AN	MV7789	6418	49°33'	8°41'
OLDINGER MARK	POPL	MC7174	3817	52°07'	8°35'	ÖLHALDE	AN	NU6221	7925	48°02'	9°50'
OLDINGER SÜNDERN	POPL	MC6974	3817	52°07'	8°33'	ÖLHANGENBU.	SPRG	NU6594	7225	48°42'	9°53'
OLDINGHAUSEN	POPL	MC7074	3817	52°07'	8°34'	ÖLHART	FARM	UP0878	7440	48°31'	12°24'
OLDMANNS OLDE DÜNEN	SAND	LE5142	2306	53°36'	6°45'	ÖLHARTEN	FARM	UP5064	7543	48°25'	12°58'
OLOOOG	FARM	ME3557	2213	53°45'	8°01'	ÖLHAUS	BLOG	UQ3537	6942	49°04'	12°44'
OLOORF	POPL	M04920	3415	52°32'	8°15'	ÖLHAUS	FARM	NV7043	6825	49°08'	9°58'
OLOORF	POPL	ME2943	2313	53°58'	7°56'	ÖLHÄUSER	POPL	NV6211	7125	48°51'	9°51'
OLOORF	POPL	L87851	4909	51°00'	7°16'	ÖLHÄUSLES	FARM	NU6503	8125	47°53'	9°52'
OLOORF	FARM	MF8182	1118	54°53'	8°42'	ÖLHEIM	POPL	NO8304	3627	52°23'	10°13'
OLOORF	POPL	ME4317	2514	53°24'	8°08'	ÖLHEIM	FARM	ND8304	3627	52°23'	10°13'
OLOORFER B.	HILL	M04921	3415	52°32'	8°15'	ÖLHOF	POPL	OY0695	6437	49°34'	11°51'
OLOORFER M.	MILL	ME2943	2313	53°38'	7°56'	ÖLHÖHE	HILL	LV9485	6411	49°30'	7°32'
OLOORFER WARF	POPL	ME2843	2313	53°38'	7°55'	ÖLHOLZ	FRST	OY0695	6437	49°34'	11°51'
OLDORFERE I	FARM	ME3643	2314	53°38'	8°02'	ÖLIGEN-B.	MT	LA5013	6207	49°45'	6°55'
OLDOSUM KLINTUM	POPL	MF6465	1216	54°44'	8°26'	ÖLIGS-B.	AN	LA5226	6107	49°52'	6°56'
OLE BOSTEL	AN	ND6148	3225	52°47'	9°54'	ÖLIGSBERG	FRST	LA4431	6006	49°55'	6°50'
OLE HOFF	AN	ND4646	3224	52°46'	9°41'	ÖLIGSDRIESCH	FARM	LB1431	5104	50°48'	6°22'
OLEF	POPL	L82202	5404	50°33'	6°29'	ÖLIGSMUHLE-LES-CHR.	MILL	LA0418	6203	49°47'	6°17'
OLEF	STRM	L82000	5404	50°31'	6°28'	ÖLIGSTÜCK	AN	MA3314	6214	49°46'	8°04'
OLEF-B.	STRM	LA2097	5404	50°30'	6°28'	ÖLIGSWIESE	MDW	LB8809	5310	50°37'	7°25'
OLEF-B.	STRM	LA1697	5404	50°30'	6°24'	ÖLIIKHEIDE	SCRB	ND5750	3125	52°48'	9°51'
OLEF-B.	STRM	LA1396	5504	50°29'	6°22'	ÖLING	FARM	LC6469	3908	52°03'	7°01'
OLEF-B.	STRM	LA1193	5504	50°27'	6°20'	ÖLINGEN	POPL	LA0606	6303	49°40'	6°19'
OLEF-B.	STRM	LA1797	5504	50°30'	6°25'	ÖLINGEN	POPL	MC5099	3615	52°20'	8°16'
OLEF-B.	STRM	LA1996	5504	50°29'	6°27'	ÖLINGER	FARM	KA9141	6002	49°59'	6°05'
OLEFER KIRCHENWALD	FRST	LB2403	5405	50°33'	6°31'	ÖLINGSHAUSER HEIDE	POPL	M82595	4513	51°24'	7°55'
OLEFER-B.	HILL	LA1290	5504	50°26'	6°21'	ÖLINGSHAUSER HEIDE	POPL	M82594	4613	51°23'	7°55'
ÖLEGR.	DTCH	MT4581	8315	47°41'	8°16'	ÖLINGSHAUSER M.	MILL	M82697	4513	51°25'	7°56'
ÖLEIGEN-B.	STRM	LA3304	6306	49°40'	6°41'	ÖLINGSHAUSERKAMP	POPL	M82197	4513	51°25'	7°52'
ÖLEN-K.	HILL	LV9173	6510	49°24'	7°30'	ÖLINGHUVEN	POPL	LB7420	5209	50°43'	7°13'
ÖLENAU	DTCH	ND3932	3323	52°38'	9°35'	ÖLINGS-GR.	DTCH	MV5169	6615	49°22'	8°20'
ÖLENBERG SCHN.	ROAD	MA7633	6018	49°57'	8°40'	ÖLISGSCHWEND	FARM	NT7558	8526	47°28'	10°00'
ÖLENOER	MT	LB7514	5309	50°40'	7°14'	ÖLIXDOORF	POPL	NE3775	2023	53°55'	9°34'
ÖLENOERLE	MDW	MU8094	7218	48°42'	8°44'	ÖLJEKLAUS	FARM	MC1983	3812	52°11'	7°49'
ÖLENDIEKS AU	STRM	NF6005	1825	54°11'	9°55'	ÖLK	POPL	LA2421	6105	49°49'	6°33'
ÖLENDIEKS AU	STRM	NF6007	1725	54°12'	9°55'	ÖLKAMPEN-B.	HILL	NC3056	4022	51°57'	9°26'
ÖLENDORF	POPL	PF3221	1632	54°19'	11°02'	ÖLKASSEN	POPL	NC4255	4023	51°57'	9°37'
ÖLENE	STRM	NC5360	4024	51°59'	9°46'	ÖLKAUT	FRST	MA4678	5615	50°21'	8°14'
ÖLENGOREN	AN	ND5255	3124	52°50'	9°46'	ÖLKE LLER	BLDG	NU3287	7322	48°38'	9°26'
ÖLENHUSEN	EST	NC5906	4425	51°30'	9°51'	ÖLKEN	FARM	LB9678	4711	51°15'	7°31'
ÖLENKORB	AN	LV8973	6510	49°24'	7°28'	ÖLKEN	FARM	M80572	4811	51°11'	7°38'
ÖLENKORB	FARM	LV9074	6510	49°24'	7°29'	ÖLKEN-B.	STRM	LA5543	5907	50°01'	6°59'
ÖLEPHANT	BLOG	L86946	5008	50°57'	7°08'	ÖLKENBACH	POPL	LA5543	5907	50°01'	6°59'
ÖLER-M.	MILL	LV4945	6807	49°08'	6°56'	ÖLKENHAUS	FARM	LB6083	4708	51°17'	6°59'
ÖLERICH	FARM	LC7173	3908	52°05'	7°07'	ÖLKER	HILL	LA2937	6005	49°58'	6°37'
ÖLERTH	POPL	LB9434	5110	50°51'	7°29'	ÖLKER-B.	STRM	LA2320	6105	49°48'	6°32'
ÖLERTSEE	POPL	ND7904	3627	52°23'	10°10'	ÖLKERSHECK	FRST	LA3630	6006	49°54'	6°43'
ÖLESBRUNNEN	AN	MU8674	7418	48°31'	8°49'	ÖLKERSHUSEN	FARM	NE1717	2521	53°24'	9°16'
ÖLESKLINGE	VAL	NV2179	6521	49°28'	9°17'	ÖLKESS-B.	MT	M87985	4618	51°19'	8°42'
ÖLESHÜTTE	POPL	U06125	7044	48°58'	6°39'	ÖLKLINGHAUSEN	POPL	LB8383	4709	51°17'	7°19'
ÖLEWIG	POPL	LA3112	6205	49°44'	6°39'	ÖLKLINGE	GRGE	NV5644	6824	49°09'	9°46'
ÖLEWIG	POPL	LA3112	6206	49°44'	6°39'	ÖLKOEFEN	POPL	NU2920	7922	48°02'	9°23'
ÖLEWIGER B.	STRM	LA3212	6206	49°44'	6°40'	ÖLKOEFF	AN	NV4216	7023	48°54'	9°34'

NAME	DESIGNATION	GRID REF.	SHEET NO.	LAT.	LONG.	NAME	DESIGNATION	GRID REF.	SHEET NO.	LAT.	LONG.
ÖLKS-M.	MILL	LA0220	0105	49°49'	7°05'	ÖLMÜHLE	MILL	NE5801	2725	53°15'	9°52'
ÖLKUCHENSTRASSE	ROAD	NV4535	0923	49°04'	9°37'	ÖLMÜHLE	POPL	NV5814	7124	48°53'	9°47'
ÖLLA-B.	HILL	PC1881	3830	52°10'	10°44'	ÖLMÜHLE	MILL	NV7744	6820	49°09'	10°04'
ÖLLACHEN	FRST	MU5894	7316	48°42'	8°26'	ÖLMÜHLE	MILL	NV7405	7126	48°48'	10°01'
ÖLLACKER	FARM	ME3433	2414	53°32'	8°00'	ÖLMÜHLE	MILL	MU2326	7913	48°05'	7°58'
ÖLLACKER	FARM	ME3739	2314	53°36'	8°03'	ÖLMÜHLE /SÄGE/	MILL	NV3395	6322	49°36'	9°28'
ÖLLACKER	FARM	ME2741	2313	53°37'	7°54'	ÖLMÜHLEB.	DTCH	NT6888	8225	47°44'	9°55'
ÖLLAND	AN	MU8080	7418	48°34'	8°44'	ÖLMÜHLEB.	GRGE	NJ3497	7222	48°43'	9°28'
ÖLLAKZRIED	POPL	PU0106	8128	47°54'	10°21'	ÖLMÜHLEN-B.	HILL	NC8232	4227	51°44'	10°11'
ÖLLARZ-IED	POPL	PU0106	8028	47°54'	10°21'	ÖLMÜHLENMOOR	AN	LU9447	3210	52°46'	7°26'
ÖLLEITE	SLP	PA3003	3730	50°12'	10°49'	ÖLMÜLLER	FARM	PT2594	8230	47°47'	10°40'
ÖLLEN	STRM	ME8333	2418	53°33'	8°44'	ÖLMÜTZ	FARM	ME2640	2313	53°36'	7°53'
ÖLLEN	STRM	MD6594	2816	53°12'	8°29'	ÖLMÜTZ	FARM	ME3043	2313	53°38'	7°56'
ÖLLEN	POPL	MD6691	2816	53°10'	8°29'	ÖLNHAUSEN	POPL	NV3262	6622	49°19'	9°26'
ÖLLEN	STRM	MD6692	2817	53°11'	8°29'	ÖLNITZ	STRM	QA0774	5737	50°17'	11°55'
ÖLLEN	POPL	MD6691	2817	53°10'	8°29'	DLOENHOF	FARM	LC2604	4505	51°28'	6°29'
ÖLLEN	STRM	MD7487	2817	53°08'	8°37'	ÖLPE	POPL	M84189	4614	51°21'	8°09'
ÖLLEN BÄKE	STRM	MD2196	2712	53°12'	7°49'	ÖLPE	POPL	M84189	4615	51°21'	8°09'
ÖLLEN BÄKE	STRM	MD3095	2713	53°12'	7°57'	ÖLPE	POPL	M81954	4913	51°02'	7°51'
ÖLLEN BR.	BRDG	MD2792	2813	53°10'	7°55'	ÖLPE	STRM	M83559	4914	51°05'	8°04'
ÖLLENBÄKE	STRM	MD2494	2813	53°11'	7°52'	ÖLPE	STRM	M83358	4914	51°04'	8°02'
ÖLLENBÄKE	STRM	MD2893	2813	53°11'	7°55'	ÖLPE	POPL	LB7950	4909	51°03'	7°16'
ÖLLENBÄKE	STRM	MD2295	2713	53°12'	7°50'	ÖLPE	POPL	LB7875	4709	51°13'	7°15'
ÖLLENBERG	FARM	M63090	4613	51°02'	8°00'	ÖLPE-B.	STRM	M82054	4913	51°02'	7°52'
ÖLLENDORF	POPL	PE2462	2231	53°47'	10°55'	ÖLPE-B.	STRM	LB8156	4909	51°03'	7°18'
ÖLLENE-MOOR	POPL	MD6488	2816	53°08'	8°28'	ÖLPENHÜTTE	FRST	MI4198	8115	47°50'	8°13'
ÖLLENHARDE	FARM	MD2793	2813	53°11'	7°55'	ÖLPENITZ	POPL	NF6457	1325	54°39'	9°59'
ÖLLENHAUS	BLDG	MD7583	2817	53°00'	8°38'	ÖLPENITZDORF	POPL	NF6458	1325	54°40'	9°59'
ÖLLENMOOR	MRSB	ME8332	2418	53°32'	8°44'	ÖLPENITZER NOOR	LAKE	NF6458	1325	54°40'	9°59'
ÖLLENPLACKEN	AN	MD2792	2813	53°10'	7°55'	ÖLPENITZFELD	FARM	NF6356	1325	54°39'	9°59'
ÖLLENSTEIN	AN	NU7383	7325	48°30'	9°59'	ÖLPEK	FRST	PC3198	3631	52°19'	10°55'
ÖLLENWEILEN	PAST	MD7485	2817	53°07'	8°37'	ÖLPER	POPL	PC0294	3729	52°17'	10°40'
ÖLLERBERG	FARM	UP3028	7942	48°05'	12°43'	ÖLPER	POPL	PC0294	3728	52°17'	10°40'
ÖLLERDING	POPL	UP2923	7942	48°02'	12°43'	ÖLPER HULZ	FRST	PC0093	3726	52°17'	10°28'
ÖLLERDISSEN	FARM	MC5801	3916	52°00'	8°23'	ÖLPER M.	MILL	LB8055	4909	51°02'	7°17'
ÖLLERS-B.	MT	QV0761	6737	49°16'	11°51'	ÖLPERHOF	FARM	LB8055	4909	51°02'	7°17'
ÖLLERSEIFEN	GRGE	LA3986	3506	50°24'	6°44'	ÖLPERHÖHE	FARM	LB7875	4709	51°13'	7°15'
ÖLLERTSHOF	FARM	PV8862	6735	49°17'	11°35'	ÖLPERHÖTTE	MILL	M82054	4913	51°02'	7°52'
ÖLLESHEIM	POPL	LB3131	5105	50°48'	6°36'	ÖLPERHOR/FISCHERHÜTTE/	BLDG	NF6459	1326	54°40'	9°59'
ÖLLHEIM	POPL	LB5117	5307	50°41'	6°55'	ÖLPERSBERG	FARM	QU0573	7536	48°29'	11°46'
ÖLLIGSACKER	AN	LA7274	5609	50°18'	7°12'	ÖLPFUHL	FRST	MA5082	5615	50°23'	8°18'
ÖLLIGWALD	FRST	LA7661	5809	50°11'	7°16'	ÖLPKE-B.	STRM	LC9401	4510	51°27'	7°28'
ÖLLING	POPL	UP4317	8043	47°59'	12°54'	ÖLPPOINT	FRST	TR9028	6138	49°52'	12°05'
ÖLLING	FARM	UP4572	7543	48°29'	12°54'	ÖLRAIN	MT	PT6875	8535	47°36'	11°14'
ÖLLING	FARM	UP4943	7743	48°13'	12°58'	ÖLRAINBR.	SO	MV5503	7210	48°47'	8°23'
ÖLLINGEN	POPL	NV7692	6426	49°34'	10°03'	ÖLRICH	FARM	MC1767	3712	52°14'	7°47'
ÖLLINGEN	POPL	NU8475	7426	48°31'	10°08'	ÖLRICH	FARM	MC2087	3713	52°14'	7°50'
ÖLLINGEN	POPL	M82807	5313	50°37'	7°59'	ÖLS-B.	HILL	MA0408	6212	49°43'	7°40'
ÖLLINGER STEIGE	ROAD	NU8579	7426	48°33'	10°09'	ÖLS-B.	MT	M86588	4617	51°20'	8°30'
ÖLLINGERWALD	FRST	M83109	5314	50°38'	8°01'	ÖLS-B.	HILL	LA9230	6011	49°55'	7°30'
ÖLLJENKAMP	AN	MU2586	2813	53°07'	7°53'	ÖLS-B.	STRM	LB9641	5011	50°55'	7°31'
ÖLLJENSBR.	BRDG	MD2686	2813	53°07'	7°53'	ÖLS-B.	MT	LA8197	5409	50°31'	7°19'
ÖLLMUTH	POPL	LA3504	6306	49°40'	6°43'	ÖLS-GR.	STRM	MV0693	6412	49°35'	7°42'
ÖLLRIEDEN	MDW	MU7120	7917	48°02'	8°37'	ÖLSBERG	MT	MV0693	6412	49°35'	7°42'
ÖLLSEN	POPL	ND6797	2726	53°13'	10°00'	ÖLSBERG	POPL	M86489	4616	51°21'	8°29'
ÖLLSER HEIDE	FRST	NU6799	2726	53°14'	10°00'	ÖLSBERG	POPL	LV8342	6810	49°07'	7°24'
ÖLLSER KÜHLEN	FRST	NU6598	2725	53°14'	9°58'	ÖLSBERG	POPL	MT0883	8412	47°31'	7°47'
ÖLM	POPL	KA8304	6302	49°39'	5°59'	ÖLSBERG	AN	NU7449	7726	48°17'	10°00'
ÖLM-B.	FARM	NE9702	2728	53°15'	10°27'	ÖLSBERG	POPL	MA1661	5613	50°12'	7°49'
ÖLM-CKER B.	HILL	PD0844	3229	52°44'	10°38'	ÖLSBERG	POPL	MA1661	5713	50°12'	7°49'
ÖLMER	STRM	M81977	4713	51°14'	7°50'	ÖLSBERGERHÜTTE	MILL	M86589	4616	51°21'	8°30'
ÖLMERLOCH	FARM	LC8664	3910	52°01'	7°20'	ÖLSBERGERHÜTTE	MILL	M86589	4617	51°21'	8°30'
ÖLMERLS	AN	MA4536	6015	49°58'	8°14'	ÖLSBUCK	ISL	NF9301	1828	54°09'	10°25'
ÖLMERLS	MUW	NA2599	5422	50°32'	9°21'	ÖLSBRÜCKEN	POPL	MV0388	6411	49°32'	7°40'
ÖLMERS-B.	HILL	PA3975	5631	50°19'	10°57'	ÖLSBRÜCKEN BRG.	RSTA	MV0286	6411	49°32'	7°39'
ÖLMES	STRM	N81949	5021	50°59'	9°16'	ÖLSBURG	POPL	NC8290	3727	52°15'	10°12'
ÖLMES	STRM	N81854	4921	51°02'	9°16'	ÖLSCH	AN	QA0572	5737	50°16'	11°53'
ÖLMES TAL	VAL	NA9349	5924	50°05'	9°49'	ÖLSCHACHTEN	AN	MU3903	8115	47°53'	8°11'
ÖLMES-B.	HILL	NC2408	4422	51°31'	9°21'	ÖLSCHBACHER-T.	VAL	LV7756	6709	47°15'	7°19'
ÖLMEZ	AN	NV7064	6625	49°19'	9°58'	ÖLSCHLAG	FARM	PU8103	8134	47°51'	11°25'
ÖLMICHEL'S ACKER	AN	MV5838	6916	49°06'	8°20'	ÖLSCHLAG /LEINSCHLAG/	MILL	U01296	6440	49°35'	12°24'
ÖLMJET	AN	NU2524	7922	48°06'	9°20'	ÖLSCHLAGBCH	STRM	UV5110	7143	53°19'	12°46'
ÖLMOUS	MUW	U03314	7142	48°51'	12°43'	ÖLSCHLAGER	FRST	MV7204	7217	48°47'	8°37'
ÖLMOOSGR.	STRM	U03313	7142	48°51'	12°43'	ÖLSCHLAGER	FRST	UP6979	7445	48°33'	13°14'
ÖLMSCHEID	POPL	LA0149	5903	50°04'	6°13'	ÖLSCHLAGER WEG	ROAD	MV6910	7117	48°50'	8°35'
ÖLMSCHEIDENFURTH	FARM	LA0149	5903	50°04'	6°13'	ÖLSCHLAGEREI	FARM	ME0846	2311	53°39'	7°37'
ÖLMÜHLBACH	DTCH	PT2594	8230	47°47'	10°40'	ÖLSCHNITZ	STRM	PA9132	6035	49°55'	11°40'
ÖLMÜHLE	MILL	PV0806	7128	48°44'	10°28'	ÖLSCHNITZ	STRM	PA9130	6135	49°53'	11°40'
ÖLMÜHLE	MILL	NA9546	5928	50°03'	10°20'	ÖLSCHNITZ	STRM	PA9128	6135	49°52'	11°40'
ÖLMÜHLE	MILL	K89231	5202	50°48'	6°03'	ÖLSCHNITZ	STRM	PA9129	6136	49°53'	11°40'
ÖLMÜHLE	MILL	LA7669	5709	50°16'	7°16'	ÖLSCHNITZ	STRM	PA9466	5836	50°10'	11°43'
ÖLMÜHLE	MILL	N81276	4721	51°14'	9°10'	ÖLSCHNITZ	POPL	PA9459	5836	50°09'	11°43'
ÖLMÜHLE	BLDG	LV8802	6810	49°18'	7°28'	ÖLSCHNITZ	STRM	PA9456	5836	50°07'	11°43'
ÖLMÜHLE	MILL	LB7472	4809	51°11'	7°12'	ÖLSCHNITZ	STRM	PA9453	5836	50°06'	11°43'

NAME	DESIGNATION	GRID REF.	SHEET NO.	LAT.	LONG.	NAME	DESIGNATION	GRID REF.	SHEET NO.	LAT.	LONG.
OP DE LUHR	FARM	PF2113	1731	54°15'	10°52'	UPPELNER GEEST	AN	ME9851	2219	53°42'	8°58'
OP DEM DAMM	AN	NE6572	2125	53°53'	9°59'	UPPELNER ZOLLBAUM	BLDG	NE0054	2220	53°44'	9°00'
OP DEN BOSCH	AN	K89971	4802	51°09'	6°07'	UPPELRATH	POPL	L88427	5210	50°47'	7°21'
OP DEN BOSCH	AN	K89971	4802	51°09'	6°07'	UPPELS-B.	HILL	N88494	4627	51°23'	10°13'
OP DEN FELDE	FARM	K89977	4702	51°12'	6°07'	UPPELSBUHM	POPL	NV3412	7122	48°52'	9°28'
UP DEN HERING	POPL	K89152	5002	50°59'	6°01'	UPPELSGEWANNE	AN	MV4971	6615	49°23'	8°18'
OP DEN HÖVEL	FARM	LC2309	4404	51°30'	6°27'	UPPELSHÄUSCH /HOF/	EST	MA9372	5719	50°18'	8°54'
OP DEN OVERT	AN	K89468	4802	51°08'	6°04'	UPPELSHOFEN	POPL	NT4692	8223	47°47'	9°37'
OP HET MAALBROEK	MRSH	K89376	4702	51°12'	6°02'	UPPEN	POPL	LV3980	6506	49°27'	6°47'
OPEL	MT	MA0432	6011	49°56'	7°40'	UPPENAU	POPL	MU3869	7515	48°28'	8°10'
OPELBAD	BAPL	MA4549	5915	50°05'	8°14'	UPPENAU	POPL	MU3869	7514	48°28'	8°10'
OPELBAHN	FLO	MA5835	6016	49°58'	8°25'	UPPENBERG	FARM	VP1188	7348/49	48°38'	13°47'
OPELSGUT	FARM	PA8638	6035	49°58'	11°35'	UPPENBERGSKATH	FARM	LC4323	4306	51°38'	6°44'
OPELWEG	ROAD	MA0232	6011	49°56'	7°38'	UPPENDORF	POPL	M06411	3516	52°27'	8°28'
OPERATEUR BUSCH	FRST	NC3542	4123	51°50'	9°31'	UPPENDORF	POPL	NF7419	1627	54°19'	10°13'
OPERBACH	FARM	L88840	5010	50°54'	7°25'	UPPENDORF	POPL	L82851	5005	50°59'	6°33'
OPERDING	FARM	OU2051	7737	48°16'	11°58'	UPPENDORFER M.	MILL	NF8017	1727	54°18'	10°14'
OPFENBACH	POPL	NT6275	8325	47°37'	9°49'	UPPENDORFER M.	MILL	NF8017	1627	54°18'	10°14'
OPFENBACH	POPL	NT6275	8324	47°37'	9°49'	OPPENNER KUPPE	MT	LV3981	6506	49°27'	6°47'
OPFENBACH	STRM	NT6174	8324	47°37'	9°49'	OPPENHAUSEN	POPL	LA9162	5710	50°12'	7°28'
OPFENIED	POPL	PV1434	6929	49°03'	10°34'	OPPENHEIM	POPL	MA5322	6116	49°51'	8°21'
OPFENWEIL	AN	NU2190	7321	48°40'	9°17'	OPPENHEIMER BERG	HILL	MA5129	6015	49°55'	8°19'
OPFER-B.	MT	N86162	4825	51°06'	9°52'	OPPENHEIMER STR.	ROAD	MA5921	6116	49°50'	8°26'
OPFER-B.	MT	N80681	4720	51°17'	9°05'	OPPENHEIMER WEG	ROAD	MA4430	6015	49°55'	8°13'
OPFER-GR.	UTCH	NC8293	3727	52°17'	10°12'	OPPENHIRN	FRST	NU3460	7622	48°23'	9°28'
OPFER-S.	LAKE	PC1411	4429	51°32'	10°38'	OPPENLAND	FARM	NV5320	7024	48°56'	9°43'
OPFER-W.	MOW	NA4837	6024	49°59'	9°40'	OPPENLUCH	AN	MV9062	6619	49°19'	8°52'
OPFERBAUM	POPL	NA7730	6026	49°55'	10°04'	OPPENREUTE	POPL	NT5995	8124	47°48'	9°47'
OPFERBUNNEN	WELL	PD2199	2730	53°14'	10°49'	OPPENRIED	FARM	PT6999	8133	47°49'	11°16'
OPFERDINGEN	POPL	MU6302	8117	47°52'	8°31'	OPPENRIED	FARM	QT1995	8237	47°46'	11°55'
OPFERFELD	CEM	MC6977	3817	52°09'	8°33'	OPPENRIEDER FILZ	MRSH	PT6999	8133	47°49'	11°16'
OPFERGRUND	VAL	N82392	4622	51°23'	9°20'	OPPENROD	POPL	M88603	5418	50°35'	8°48'
OPFERGRUND	VAL	NC7124	4326	51°40'	10°02'	OPPENROD	POPL	QA0365	5737	50°12'	11°51'
OPFERHOLZ	FRST	PD0700	3629	52°20'	10°34'	OPPENROTH	MILL	MV0387	6411	49°32'	7°40'
OPFERHÜGEL	HILL	NC0114	4420	51°35'	9°01'	OPPENSTEINER M.	ROAD	MV0688	6412	49°32'	7°40'
OPFERHÜGEL	HILL	NC0014	4420	51°35'	9°00'	OPPENSTEINER WEG	VAL	MV0387	6412	49°32'	7°40'
OPFERMANN-S-KPF	MT	M88060	4918	51°05'	8°43'	OPPENSTEINER-T.	FARM	M06516	3516	52°30'	8°29'
OPFERPLATZ	AN	N83470	4822	51°11'	9°29'	OPPENWEHE	POPL	MD6713	3517	52°28'	8°31'
OPFERSTIEPEN	FARM	L88496	4510	51°24'	7°20'	OPPENWEHE	AN	MD6814	3517	52°28'	8°32'
OPFERSTEIN	MONU	PC4385	3732	52°12'	11°05'	OPPENWEHER BRUCH	PN	MU6517	3416	52°30'	8°29'
OPFERSTEIN	MONU	MC9753	4019	51°56'	8°58'	OPPENWEHER MUOR	POPL	NV3325	7022	48°59'	9°27'
OPFERSTEIN	MONU	MC9752	4019	51°55'	8°58'	OPPENWEILER	BLDG	MB9777	4719	51°15'	8°58'
OPFERSTEIN	FRST	MC9913	4419	51°34'	8°59'	OPPERBACH	POPL	LV8548	6810	49°10'	7°25'
OPFERSTEIN	MONU	MC9744	4119	51°51'	8°58'	OPPERDING	POPL	NC6842	4125	51°49'	9°59'
OPFERSTEIN	MONU	MC9744	4119	51°51'	8°58'	OPPERHAUSEN	POPL	M80585	4611	51°18'	7°38'
OPFERSTETTEN	POPL	NU8763	7527	48°25'	10°11'	OPPERHAUSEN	POPL	UB0180	7141	48°49'	10°31'
OPFERTSCH	MONU	MD5058	3115	52°52'	8°16'	OPPERKOFEN	POPL	MU0180	7141	48°49'	10°31'
OPFERWIESE	MOW	N81418	5221	50°43'	9°12'	OPPERMANN WIESE	MOW	MA7825	6118	49°53'	8°41'
OPFERZHOFEN	POPL	MT7491	8217	47°46'	8°39'	OPPERMANN WIESEN SCHN.	ROAD	MA7823	6118	49°51'	8°41'
OPFINGEN	POPL	MU0417	8012	48°00'	7°43'	OPPERMANN-S.	MILL	MB8771	4818	51°11'	8°49'
OPFINGEN	POPL	NU5948	7724	48°17'	9°48'	OPPERSBERG	EST	PV0428	7028	49°00'	10°25'
OPFINGEN	POPL	MU0417	7912	48°00'	7°43'	OPPERSBUHL	MT	TR9962	5839	50°11'	12°11'
OPFINGER BERG	AN	MU0419	7912	48°01'	7°43'	OPPERSDORF	POPL	T85538	6938	49°03'	12°04'
OPFINGER STOCK	SO	NU8118	7926	48°01'	10°05'	OPPERSDORF	POPL	U03722	7042	48°56'	12°46'
OPHAUS	FARM	MC0330	4211	51°43'	7°36'	OPPERSDORFER B.	STRM	U03623	7042	48°56'	12°46'
OPHAUSEN	POPL	L89194	4610	51°23'	7°26'	OPPERSHAUSEN	POPL	NO8127	3427	52°35'	10°12'
OPHAUSEN	POPL	L89240	5010	50°54'	7°28'	OPPERSHOFEN	POPL	MA8185	5518	50°25'	8°44'
OPHEIM	EST	L80052	5002	50°59'	6°09'	OPPERSTALL	AN	LV4592	6407	49°34'	6°52'
OPHERDICKE	POPL	MC0505	4511	51°29'	7°38'	OPPERTS	AN	NV0199	6320	49°39'	9°01'
OPHERDICKERHEIDE	FARM	MC0604	4511	51°29'	7°39'	OPPERTSHAUSEN	POPL	LA9034	6010	49°57'	7°28'
OPHERTEN	POPL	L82054	4904	51°01'	6°26'	OPPERTSHOFEN	POPL	PU2296	7229	48°42'	10°40'
OPHOF	FARM	LC4335	4206	51°45'	6°44'	OPPERTSHOFEN	POPL	PU2296	7230	48°42'	10°40'
OPHOF	EST	L85528	5207	50°47'	6°56'	OPPERZ	POPL	NA4489	5523	50°27'	9°37'
OPHOFEN	BLDG	L86059	4908	51°04'	7°00'	OPPERZAU	POPL	M80626	5212	50°47'	7°40'
OPHOFF	FARM	LC6505	4508	51°29'	7°04'	OPPESWIESEN	MOW	NU3593	7322	48°41'	9°29'
OPHOVEN	POPL	L86356	4908	51°02'	7°03'	UPPHOF	FARM	LB7181	4708	51°16'	7°09'
OPHOVEN	POPL	K89766	4802	51°07'	6°06'	OPPING	POPL	UP5356	7644	48°20'	13°01'
OPHOVENER WALD	FRST	K89968	4802	51°08'	6°08'	ÖPPING	FARM	UP7689	7345	48°38'	13°19'
OPHOVER M.	MILL	L81068	4803	51°08'	6°17'	OPPINGEN	POPL	NU6176	7424	48°32'	9°50'
OPHOVERHOF	FARM	LB1057	4903	51°02'	6°17'	OPPINGER GRUND	AN	NU5977	7424	48°33'	9°48'
OPHÜLS-GR.	STRM	LC3001	4505	51°26'	6°33'	OPPINGER RAIN	AN	NU6175	7425	48°33'	9°50'
OPHÜLS-GR.	STRM	L83198	4505	51°24'	6°34'	OPPLES-B.	STRM	PA7322	6134	49°49'	11°25'
OPHUSUM	POPL	MF7882	1117	54°53'	8°40'	OPPLING	POPL	UP6247	7744	48°16'	13°08'
OPHUSUM	FARM	MF7882	1118	54°53'	8°40'	OPPOLDING	POPL	TP7856	7638	48°19'	12°00'
OPHÜTS-GR.	DICH	LC3102	4505	51°27'	6°34'	OPPRECHTS	FARM	NT9093	8227	47°47'	10°12'
OPKE-B.	STRM	MC5494	3715	52°18'	8°20'	UPSCHTAGSKATH	FARM	LC4422	4306	51°38'	6°45'
OPKE-B.	STRM	MC5293	3715	52°17'	8°18'	OPSEN	POPL	MC1918	4313	51°36'	7°50'
OPKE-B.	STRM	MC5543	3716	52°17'	8°20'	OPSEN	POPL	M80526	5211	50°47'	7°39'
UPLADEN	POPL	L86059	4908	51°04'	7°00'	OPTENBUHL	HILL	MU8949	7619	48°18'	8°51'
UPMUNDEN	POPL	MC4212	4414	51°33'	8°10'	OPTFELD	FLO	ME0834	2411	53°33'	7°37'
UPPAU	POPL	MV5685	6416	49°31'	8°23'	ORA ET LABORA	BLDG	K88449	5002	50°57'	5°59'
UPPAUER HS./UNTERK.-HS./	BLDG	MV3675	6514	49°25'	8°07'	ORADING	FARM	UP2873	7542	48°29'	12°40'
UPPEL	FRST	PV4853	6732	49°13'	11°02'	ORANGERIE	PARK	MU0983	7412	48°36'	7°46'
UPPELN	POPL	ME9953	2219	53°43'	8°59'	ORANGERIE	SO	MV6870	6617	49°23'	8°34'
UPPELN	POPL	NE0054	2220	53°44'	9°00'	ORANLIEN	MINE	MB2711	5313	50°39'	7°58'

NAME	DESIGNATION	GRID REF.	SHEET NO.	LAT.	LONG.	NAME	DESIGNATION	GRID REF.	SHEET NO.	LAT.	LONG.
ORANIEN B.	ROGE	MA1720	6113	49°50'	7°51'	ÖRK	FARM	L86988	4608	51°20'	7°07'
ORANIENSTEIN	POPL	MA2981	5614	50°23'	8°00'	ÖRK	POPL	LC3419	4405	51°36'	6°36'
ORANIENWERK	MILL	M82037	5113	50°53'	7°52'	ÖRKE	STRM	M88867	4819	51°09'	8°50'
ORANNERECKEN	AN	LV3060	6706	49°16'	6°40'	ÖRKE	STRM	M87071	4817	51°11'	8°34'
ÖRATH	POPL	L81163	4903	51°05'	6°18'	ÖRKE	STRM	M87270	4817	51°11'	8°36'
ÖRATHERMÜHLE	MILL	L81162	4903	51°05'	6°18'	ÖRKE	STRM	M87668	4817	51°10'	8°40'
ORB	STRM	NA2365	5721	50°14'	9°19'	ÖRKE	STRM	M87869	4818	51°10'	8°41'
ORB	STRM	NA2464	5722	50°14'	9°20'	ÖRKE	STRM	M88167	4818	51°09'	8°44'
ORB	STRM	NA2861	5722	50°12'	9°23'	ÖRKE	STRM	M88766	4818	51°09'	8°49'
ORBACH	MOW	NV4255	6723	49°15'	9°35'	ÖRKE-B.	STRM	M87173	4717	51°12'	8°35'
ORBACH	STRM	NV4255	6723	49°15'	9°35'	ÖRKELSFELSEN	ROCK	LV2186	6405	49°30'	6°32'
ORBACH	STRM	MT3486	8214	47°43'	8°07'	ÖRKEN	POPL	L83063	4905	51°06'	6°34'
ORBACH	STRM	NV7729	6926	49°00'	10°03'	ÖRKEN	POPL	L83063	4805	51°06'	6°34'
ORBACH	POPL	L89059	4910	51°04'	7°26'	ÖRKEN	AN	MU9085	7319	48°37'	8°52'
ORBACHS-M.	MILL	LA7991	5509	50°27'	7°18'	ÖRKENTAL	VAL	M87274	4717	51°13'	8°36'
ORBACHSHOF	POPL	NV4155	6723	49°15'	9°34'	ÖRKHAUS	POPL	L85568	4807	51°09'	6°56'
ÖRREL	AN	MA3738	6014	49°59'	8°07'	ÖRLACH	POPL	NV5951	6724	49°12'	9°49'
ÖRRENGASSE	ROAD	NT1494	8121	47°48'	9°11'	ÖRLACHER BACH	STRM	NV5851	6724	49°12'	9°48'
ÖRBER	HILL	NA2668	5722	50°16'	9°22'	ÖRLAG	FARM	MD4531	3315	52°38'	8°11'
ÖRBER GRUND	VAL	NA3262	5722	50°13'	9°27'	ÖRLATANNE	MONU	NV5928	6924	49°00'	9°49'
ÖRBER REISIG	FRST	NA3063	5722	50°13'	9°25'	ÖRLE-B.	STRM	M82288	4613	51°20'	7°53'
ÖRBER REISIG	FRST	NA2760	5822	50°11'	9°23'	ÖRLE-B.	STRM	M82487	4613	51°20'	7°55'
ÖRBER TAL	VAL	NA2567	5722	50°15'	9°21'	ÖRLE-B.	MT	MV0157	6711	49°15'	7°38'
ÖRBE5	AN	MA4606	6215	49°42'	8°15'	ÖRLE-BR.	SPRG	MV0257	6711	49°15'	7°39'
ÖRBE5	AN	NV4664	6623	49°20'	9°38'	ÖRLEANS-BR.	BRDG	NE3882	2023	53°59'	9°35'
ÖRBE5	POPL	MA2705	6313	49°42'	7°59'	ÖRLEHECK	FRST	LV5888	6408	49°32'	7°02'
ÖRBE5-HÖHE	HILL	MA7208	6217	49°43'	8°37'	ÖRLEHEN	POPL	MA4259	5815	50°11'	8°11'
ÖRBE5OELL	AN	NA4402	6323	49°40'	9°37'	ÖRLEN	FRST	MA1174	5612	50°19'	7°45'
ÖRBEKE	POPL	ND4856	3124	52°51'	9°43'	ÖRLEN-BG	HILL	MV4288	6415	49°32'	8°12'
ÖRBEKE	POPL	MC8956	4019	51°57'	8°50'	ÖRLENBACH	STRM	MA4257	5815	50°10'	8°11'
ÖRBEKER GEHEGE	FRST	ND5156	3124	52°51'	9°46'	ÖRLENBACH	POPL	LA1359	5804	50°09'	6°23'
ÖRBEVELLE	SPRG	NA2860	5822	50°11'	9°23'	ÖRLENBACH	POPL	NA8155	5826	50°08'	10°08'
ÖRBROICH	POPL	L82696	4605	51°23'	6°30'	ÖRLES	AN	MV9058	6719	49°16'	8°52'
ÖRBROICH	POPL	L82395	4604	51°23'	6°28'	ÖRLES	AN	NV1467	6621	49°21'	9°11'
ÖRBROICHER BRUCH	AN	L82796	4605	51°23'	6°31'	ÖRLES-B.	HILL	NA1778	5621	50°21'	9°14'
ÖRBTAL	VAL	NA2662	5722	50°13'	9°22'	ÖRLESBÄCHLEIN	STRM	NV1367	6621	49°21'	9°11'
ÖRBTAL	VAL	NA2860	5822	50°11'	9°23'	ÖRLESBERG	AN	MV9059	6719	49°17'	8°52'
ÖRBU5KLINGE	GRGE	NV6779	6525	49°28'	9°55'	ÖRLESHAUSEN	POPL	NA0470	5720	50°17'	9°04'
ÖRDE	POPL	L80539	3309	52°41'	7°18'	ÖRFLING	FARM	TP8949	7738	48°15'	12°10'
ÖRDEKENBRÜCK	BLDG	M07867	3018	52°57'	8°40'	ÖRRLINGEN	POPL	NU7464	7526	48°25'	10°00'
ÖRDELHEIDE	FARM	MC5661	3916	52°00'	8°22'	ÖRRLINGER HÖLZLE	FRST	NU7363	7525	48°25'	9°59'
ÖRDEN	FARM	L88288	4609	51°20'	7°19'	ÖRRLINGER HÖZLE	FRST	NU7464	7526	48°25'	10°00'
ÖRDEN-BR.	WELL	PA7041	5934	50°00'	11°22'	ÖRRLINGER TAL	VAL	NU7364	7525	48°25'	9°59'
ÖRDENS-W.	FRST	MV4167	6615	49°21'	8°11'	ÖRRLINGHAUS	VAL	NU7464	7526	48°25'	10°00'
ÖRDENSBÄCHLE	STRM	MU4608	8015	47°55'	8°17'	ÖRRLINGHAUS	FARM	MC7236	4217	51°46'	8°35'
ÖRDENSBURG VOGEL5ANG	BLDG	L81907	5404	50°35'	6°26'	ÖRRLINGHAUS	FARM	MC5262	3915	52°00'	8°18'
ÖRDING	POPL	MF7421	1617	54°20'	8°36'	ÖRRLINGHAUS	FARM	MC4345	4115	51°51'	8°10'
ÖRDINGHAUSEN	POPL	MD9548	3219	52°47'	8°56'	ÖRRLINGHAUS	POPL	LV7744	6809	49°08'	7°19'
ÖRDUNGS-B.	HILL	TR9555	5838	50°07'	12°08'	ÖRRLINGHAUS	POPL	LV6451	6808	49°12'	7°08'
ÖRDORF	POPL	LA3039	6005	49°59'	6°38'	ÖRRLINGHAUS	MT	LV6550	6808	49°11'	7°09'
ÖREL	POPL	NE0325	2520	53°28'	9°03'	ÖRRLINGHAUS	FRST	MT1564	8413	47°31'	7°52'
ÖRELER BALKEN	FRST	PD0640	3229	52°42'	10°34'	ÖRRLINGHAUS	FARM	MT1563	8413	47°31'	7°52'
ÖRELER HEIDE	AN	NE0227	2520	53°29'	9°02'	ÖRRLINGHAUS	POPL	LA1878	5604	50°19'	6°26'
ÖRELER KANAL	CNAL	NE0726	2520	53°29'	9°07'	ÖRRLINGHAUS	POPL	MV5187	6415	49°32'	8°19'
ÖRELER MOOR	MRSN	NE0524	2520	53°28'	9°05'	ÖRRLINGHAUS	BLDG	NT9157	8527	47°28'	10°13'
ÖREN	MT	MT2791	8214	47°46'	8°02'	ÖRRLINGHAUS	RUIJ	NT9065	8427	47°32'	10°12'
ÖREN-B.	HILL	LA3772	5706	50°17'	6°43'	ÖRRLINGHAUS	MILL	UP0448	7740	48°15'	12°22'
ÖRENBORN	AN	LA7416	6209	49°47'	7°15'	ÖRRLINGHAUS	STRM	TP9443	7739	48°12'	12°14'
ÖRENBURG	BLDG	PD5170	3033	52°57'	11°15'	ÖRRLINGHAUS	STRM	TP9747	7739	48°15'	12°16'
ÖRENDELSALL	POPL	NV3957	6723	49°16'	9°32'	ÖRRLINGHAUS	FARM	VP0678	7448	48°33'	13°44'
ÖRENHOFEN	POPL	LA3130	6105	49°54'	6°39'	ÖRRLINGHAUS	MILL	VP0778	7448	48°33'	13°44'
ÖRENHOFENER WALD	FRST	LA3331	6006	49°54'	6°40'	ÖRRLINGHAUS	POPL	PV2048	6829	49°10'	10°39'
ÖRENSBERG	MT	MV2955	6714	49°15'	8°01'	ÖRRLINGHAUS	BLDG	NT8762	8427	47°30'	10°10'
ÖRENSFELSEN	ROCK	MV2954	6714	49°14'	8°01'	ÖRRLINGHAUS	EST	NF4842	1424	54°31'	9°44'
ÖRFELDER ROD	AN	MA7027	6117	49°54'	8°35'	ÖRRLINGHAUS	FRST	NF4941	1424	54°31'	9°46'
ÖRFERODE	POPL	NB6579	4725	51°15'	9°56'	ÖRRLINGHAUS	LAKE	NF4842	1424	54°31'	9°44'
ÖRFGEN	POPL	L89613	5311	50°40'	7°32'	ÖRRLINGHAUS	BLOG	NF5041	1424	54°31'	9°46'
ÖRFS-B.	MT	PA7102	6334	49°39'	11°22'	ÖRRLINGHAUS	MILL	NF4741	1424	54°31'	9°44'
ÖRGE	FRST	QV0759	0737	49°15'	11°51'	ÖRRLINGHAUS	AN	NV3557	6722	49°16'	9°29'
ÖRGE HÄNGE	SLP	QV1655	6737	49°13'	11°58'	ÖRRLINGHAUS	STRM	MC9700	4519	51°27'	8°58'
ÖRGE-L-KPF.	HILL	N81074	4720	51°13'	9°08'	ÖRRLINGHAUS	STRM	M89596	4519	51°25'	8°56'
ÖRGELEHLE	HILL	UR0618	6239	49°47'	12°18'	ÖRRLINGHAUS	STRM	MC9705	4419	51°30'	8°58'
ÖRGELEHLESEN	ROCK	MU5698	7216	48°44'	8°24'	ÖRRLINGHAUS	AN	NT1496	8121	47°49'	9°11'
ÖRGELEHLESEN	AN	MC8040	4118	51°49'	8°43'	ÖRRLINGHAUS	STRM	NU0800	8120	47°51'	9°07'
ÖRGELEHLESEN	FRST	NA0901	6320	49°40'	9°07'	ÖRRLINGHAUS	MILL	MC9806	4419	51°30'	8°58'
ÖRGELEHLESEN	ROAD	NU2997	7222	48°43'	9°23'	ÖRRLINGHAUS	POPL	MC9704	4519	51°29'	8°58'
ÖRGELEHLESEN	ROAD	MU4788	7315	48°39'	8°17'	ÖRRLINGHAUS	POPL	L84753	4906	51°00'	6°49'
ÖRGELEHLESEN	POPL	U00342	6839	49°06'	12°18'	ÖRRLINGHAUS	FRST	UR0909	6240	49°42'	12°21'
ÖRGELEHLESEN	FRST	NV7729	6926	49°00'	10°03'	ÖRRLINGHAUS	POPL	PO0638	3329	52°41'	10°34'
ÖRGELEHLESEN	BLDG	NE1562	2121	53°48'	9°14'	ÖRRLINGHAUS	POPL	ND7968	3027	52°57'	10°11'
ÖRGELEHLESEN	POPL	NC5087	3724	52°14'	9°44'	ÖRRLINGHAUS	DTCH	PD0734	3329	52°39'	10°35'
ÖRGELEHLESEN	POPL	NE7564	2126	53°49'	10°08'	ÖRRLINGHAUS	AN	P00434	3329	52°39'	10°32'
ÖRGELEHLESEN	POPL	NE7664	2127	53°49'	10°09'	ÖRRLINGHAUS	MRSN	PD0736	3329	52°40'	10°35'
ÖRGELEHLESEN	FARM	NE7465	2126	53°50'	10°07'	ÖRRLINGHAUS	STRM	NV7928	6926	49°00'	10°05'

NAME	DESIGNATION	GRID REF.	SHEET NO.	LAT.	LONG.	NAME	DESIGNATION	GRID REF.	SHEET NO.	LAT.	LONG.
ORSBACH	POPL	K88831	5202	50°47'	9°59'	ORTERSEE	AN	NA6842	5925	50°02'	9°57'
ORSBACH	POPL	K89920	5302	50°42'	6°09'	ORTFELD	AN	ND6454	3125	52°50'	9°57'
ORSBECK	POPL	L80063	4902	51°05'	6°08'	ORTFELD	FARM	L88589	4610	51°20'	7°21'
ORSBERG	POPL	NF5459	1325	54°40'	9°50'	ORTFELD	AN	M02653	3113	52°49'	7°54'
ORSBERG	POPL	L87506	5409	50°35'	7°14'	ORTFELD	POPL	M09082	2919	53°05'	8°51'
ORSCH-B.	STRM	LA4328	6106	49°53'	6°49'	ORTFELSEN-GRU.	VAL	PA8310	6235	49°43'	11°32'
ORSCHELD	POPL	L88113	5309	50°39'	7°19'	ORTFISCHER	FARM	UP3746	7742	48°15'	12°48'
ORSCHELÄCKER	AN	NU1573	7421	48°31'	9°12'	ORTGESKATH	FARM	LC2536	4204	51°45'	6°28'
ORSCHELWIESEN	MOW	NU1574	7421	48°31'	9°12'	ORTGRUND	FRST	MV9642	6819	49°08'	8°57'
ORSCHENLOCH	VAL	MU5369	7516	48°28'	8°22'	ORTH	POPL	PF3335	1532	54°27'	11°03'
ORSCHOLZ	POPL	LV2086	6405	49°30'	6°31'	ORTH	FARM	LE8435	2409	53°33'	7°15'
ORSCHWALO	AN	LA4428	6107	49°53'	6°50'	ORTH	POPL	L86665	4808	51°07'	7°05'
ORSCHWEIER	POPL	MU1048	7712	48°17'	7°47'	ORTH-B.	HILL	ND0607	3025	52°57'	9°53'
ORSOORF	POPL	NE2492	1922	54°04'	9°22'	ORTH-B.	HILL	M89877	4719	51°15'	8°58'
ORSOORF	POPL	NE6566	2125	53°50'	9°59'	ORTHAGEN	FRST	MC5301	4515	51°27'	8°19'
ORSOORF	POPL	NE2717	2522	53°24'	9°25'	ORTHAL	FRST	NV8005	7126	48°48'	10°05'
ORSENHAUSEN	POPL	NU7140	7725	48°13'	9°58'	ORTHALDE	FRST	NV8005	7226	48°48'	10°05'
ORSENTHAL	VAL	MT7086	8217	47°44'	8°36'	ORTHALOE	MOW	NU1977	7421	48°33'	9°16'
ORSENTHALHOEN	SLP	MT7086	8217	47°44'	8°36'	ORTHALOE	FRST	MT0071	8412	47°35'	7°40'
ORSFELD	POPL	LA2944	5905	50°01'	6°37'	ORTHALOE	MT	MT0887	8212	47°44'	7°46'
ORSINGEN	POPL	MT9498	8119	47°50'	8°55'	ORTHALOE	FRST	MU9847	7719	48°17'	8°58'
ORSOY	POPL	LC3910	4406	51°31'	6°41'	ORTHALOE	FRST	NU3340	7722	48°13'	9°26'
ORSOYERBERG	POPL	LC3710	4405	51°31'	6°39'	ORTHALOE	SLP	MU7169	7517	48°28'	8°37'
ORT	FARM	UN2490	8241	47°44'	12°39'	ORTHALOE	FRST	NV6006	7124	48°48'	9°49'
ORT	FARM	PT8876	8335	47°37'	11°30'	ORTHALOE	FRST	NV4944	6824	49°09'	9°40'
ORT	POPL	U09207	7147	48°48'	13°32'	ORTHALOE	AN	NU6143	7724	48°14'	9°49'
ORT	POPL	U07214	7145	48°52'	13°15'	ORTHALOE	FARM	NT9184	8227	47°42'	10°13'
ORT	POPL	PT7983	8334	47°40'	11°23'	ORTHALLEBRUNNEN	SPRG	MV8594	6318	49°36'	8°47'
ORT	POPL	PA9067	5736	50°13'	11°40'	ORTHASEN	FARM	MD5881	2916	53°05'	8°22'
ORT	FARM	UP1821	7941	48°01'	12°34'	ORTHASSEL	FRST	N08050	3227	52°48'	10°11'
ORT	FARM	UP7787	7345	48°37'	13°20'	ORTHEIDE	AN	MD6354	3116	52°50'	8°27'
ORT	FARM	UP6755	7645	48°20'	13°13'	ORTHELLE	MT	M88596	4518	51°25'	8°47'
ORT-B.	MT	N80955	4920	51°03'	9°08'	ORTHENBERGER M.	MILL	MA2126	6113	49°53'	7°54'
ORT-B.	HILL	PC1881	3830	52°10'	10°44'	ORTHEIOE	AN	P00069	3028	52°58'	10°29'
ORT-B.	HILL	ND5021	3424	52°32'	9°44'	ORTHMANNSKATH	FARM	LC2535	4204	51°44'	6°28'
ORT-B.	HILL	NC1527	4321	51°42'	9°13'	ORTHMANNSKATH	FARM	LC4715	4406	51°34'	6°47'
ORT-B.	HILL	NC4823	4324	51°39'	9°41'	ORTHOFEN	POPL	MC4979	3815	52°09'	8°15'
ORT-B.	MT	NC6840	4125	51°48'	9°59'	ORTHOFEN	POPL	MU1808	8137	47°53'	11°55'
ORT-B.	HILL	MC8025	4318	51°40'	8°43'	ORTHOFEN	POPL	PU6553	7633	48°18'	11°14'
ORT-B.	MT	PC2338	4230	51°47'	10°47'	ORTHOFEN	POPL	QU0821	7936	48°00'	11°47'
ORT-B.	OTCH	ND6798	2726	53°14'	10°00'	ORTHOLBING	FARM	UP2974	7442	48°30'	12°41'
ORT-B.	HILL	NC5208	4424	51°31'	9°45'	ORTHOLZ	FRST	MD7268	3017	52°58'	8°35'
ORT-GR.	VAL	OU1101	8136	47°50'	11°49'	ORTHOLZ	FARM	MD7269	3017	52°58'	8°35'
ORT-HEIDE	AN	LC9985	3711	52°12'	7°31'	ORTHOLZ	AN	ME9730	2419	53°31'	8°57'
ORT-M.	MILL	MC9759	4019	51°59'	8°58'	ORTHOLZ	FRST	L84312	5306	50°38'	6°47'
ORT-M.	MILL	NC0739	4120	51°48'	9°06'	ORTHOLZ	FRST	N00599	2720	53°14'	9°04'
ORTACKER	FRST	UN2593	8242	47°46'	12°40'	ORTHOLZ	FRST	V05594	7348/49	48°41'	13°43'
ORTAL	VAL	NC7422	4326	51°39'	10°04'	ORTHOLZ	FRST	VP0192	7347	48°40'	13°40'
ORTALS-PL.	SO	NC7322	4326	51°39'	10°03'	ORTHOLZ	FRST	MU6722	7917	48°03'	8°34'
ORTBACH	STRM	MU6915	8017	47°59'	8°35'	ORTHOLZ	POPL	LC6428	4308	51°41'	7°02'
ORTBERG	FRST	NA9755	5828	50°08'	10°22'	ORTHOLZ	HILL	PC2279	3830	52°09'	10°47'
ORTBERGEN	FARM	MC5194	3715	52°18'	8°17'	ORTHOLZ	FARM	UP2564	7541	48°24'	12°38'
ORTBROK	FARM	ME2604	2713	53°17'	7°53'	ORTHOLZ	FARM	MC4837	4215	51°47'	8°15'
ORTBROOK	FARM	M07158	3117	52°52'	8°34'	ORTHOLZ	FARM	MC1762	3912	52°00'	7°47'
ORTBRUCH	AN	N08774	2927	53°00'	10°18'	ORTL-BERG	SLP	PA4912	6232	49°44'	11°04'
ORTBUCH	AN	NU4967	7524	48°27'	9°40'	ORTLAND	FARM	M03235	3313	52°40'	8°00'
ORTBUCH	FRST	NU3360	7622	48°23'	9°27'	ORTLES-B.	STRM	PA8811	6235	49°43'	11°37'
ORTBULTEN	POPL	MD5586	2815	53°07'	8°20'	ORTLESBRUNN	POPL	PA8912	6235	49°44'	11°37'
ORTCHEN	FARM	L88683	4710	51°17'	7°22'	ORTLESGRUND	VAL	MV9222	7019	48°57'	8°53'
ORTEIL	AN	NV4768	6623	49°22'	9°39'	ORTLFING	POPL	PU5096	7232	48°42'	11°02'
URTELBUSCH	FRST	MV4560	6715	49°17'	8°14'	ORTLFING	POPL	PU5096	7332	48°42'	11°02'
URTELOELLE	VAL	MV2181	6513	49°29'	7°55'	ORTLFINGEN	POPL	PU3283	7430	48°35'	10°47'
URTELS-B.	HILL	PA3976	5631	50°19'	10°57'	ORTLIEBS	AN	NT6987	8225	47°44'	9°55'
URTELS-TAL	VAL	NV1097	6320	49°37'	9°08'	ORTLIEBS	FARM	NT4796	8123	47°49'	9°38'
URTELSBRUCH	FRST	LA6517	6208	49°47'	7°07'	ORTLINGERHAUSEN	POPL	MD7410	3517	52°26'	8°37'
URTELSBRUCH	MINE	PA7595	5534	50°29'	11°28'	ORTLOH	POPL	LC7916	4409	51°35'	7°15'
URTELSBRUCH	MINE	PA7592	5534	50°27'	11°28'	ORTLOO	FRST	NC6913	4426	51°34'	10°00'
URTELSGRABEN	GRGE	PA3976	5631	50°19'	10°57'	ORTMAIER	FARM	UP8071	7546	48°29'	13°23'
URTELSRÜCK	FRST	N88047	5026	50°58'	10°08'	ORTMAIRGÜTL	FARM	UP3046	7742	48°15'	12°43'
URTELSTEINCHEN	AN	M84508	5315	50°37'	8°13'	ORTMANN	FARM	MC7871	3918	52°05'	8°41'
URTEN-B.	MT	M88629	5118	50°49'	8°48'	ORTMANN	FARM	MC6655	4017	51°57'	8°31'
URTENAU	AN	MU2577	7413	48°32'	7°59'	ORTMANN	FARM	MC3444	4114	51°51'	8°02'
URTENBERG	POPL	MU2467	7513	48°27'	7°58'	ORTMARING	POPL	UP1023	7940	48°02'	12°27'
URTENBERG	POPL	NA0378	5620	50°21'	9°02'	ORTMOOR	MRSH	MO1050	3212	52°47'	7°40'
URTENBERG	MT	MU8536	7818	48°11'	8°48'	ORTMÜHLE	POPL	UQ9207	7147	48°48'	13°32'
URTENBRINK	HILL	MC2987	3713	52°14'	7°58'	ORTMÜHLE	MILL	PF3026	1632	54°22'	11°00'
URTENBUHL	FRST	NU3756	7623	48°21'	9°30'	ORTMÜHLE	MILL	M86833	5117	50°51'	8°33'
URTENBURG	POPL	UP6978	7445	48°32'	13°14'	ORTNER	FARM	UN4387	8243	47°43'	12°55'
URTENRÖDERWIESE	MOW	N80613	5320	50°40'	9°05'	ORTNER	FARM	UP6464	7543	48°25'	13°10'
URTENTAL	AN	MV9215	7119	48°53'	8°53'	ORTOEL	VAL	NT0278	8320	47°39'	9°02'
URTERER WALO	FRST	PT8082	8334	47°40'	11°24'	ORTPRECHTING	POPL	UP4271	7543	48°28'	12°52'
URTERER-A.	BLOG	PT8181	8334	47°39'	11°25'	ORTREUTFELD	AN	VQ0201	7248	48°45'	13°40'
URTERER-A.	BLOG	PT8679	8334	47°38'	11°29'	ORTS-B.	MT	NC5862	3925	52°00'	9°50'
URTERER-A.	BLOG	PT8678	8334	47°38'	11°29'	ORTS-B.	HILL	PC2471	3930	52°04'	10°49'

NAME	DESIGNATION	GRID REF.	SHEET NO.	LAT.	LONG.	NAME	DESIGNATION	GRID REF.	SHEET NO.	LAT.	LONG.
ORTS-B.	HILL	NC7674	3826	52°07'	10°07'	ÖSCH	AN	NU1402	8121	47°52'	9°15'
ORTS-B.	STRM	NC8780	3827	52°10'	10°16'	ÖSCH	AN	NU1202	8121	47°52'	9°10'
ORTS-B.	HILL	NC7487	3726	52°14'	10°05'	ÖSCH	AN	NT4396	8123	47°49'	9°34'
ORTS-B.	STRM	PA3082	5631	50°22'	10°50'	ÖSCH	AN	NU2701	8122	47°52'	9°22'
ORTS-B.	HILL	MC7721	4318	51°38'	8°40'	ÖSCH	AN	MU8341	7718	48°13'	8°46'
ORTS-B.	HILL	MB2234	5113	50°51'	7°53'	ÖSCH	AN	MT5281	8316	47°41'	8°22'
ORTS-GR.	DTCH	PA8771	5735	50°16'	11°37'	ÖSCH	FARM	NT8895	8127	47°48'	10°11'
ORTS-W.	POND	NV0797	6320	49°37'	9°06'	ÖSCH	AN	NU5921	7924	48°02'	9°47'
ORTS-B.	STRM	NV4720	7023	48°56'	9°38'	ÖSCH	AN	MT6899	8117	47°51'	8°34'
ORTS-B.	STRM	MV8420	7018	48°56'	8°47'	ÖSCHBACH	STRM	PT6u45	8632	47°20'	11°07'
ORTS-BACH	STRM	NT0190	8220	47°46'	9°01'	ÖSCHBACH	STRM	PT6147	8633	47°21'	11°08'
ORTS-BACH	STRM	NT1993	8221	47°47'	9°15'	ÖSCHBÄCHLE	AN	NU7940	7726	48°12'	10°04'
ORTS-BACH	STRM	NT1395	8121	47°48'	9°10'	ÖSCHBACHWIESEN	MOW	NT2093	8221	47°47'	9°16'
ORTS-BACH	STRM	NU1971	7521	48°29'	9°16'	ÖSCHBERG	AN	MU6613	8017	47°58'	8°32'
ORTS-BACH	AN	MU6815	8017	47°59'	8°34'	ÖSCHBR.	SPRNG	MT1881	8313	47°41'	7°55'
ORTSBERGER WALD	FRST	PA6456	5833	50°08'	11°18'	ÖSCHBR.	SPRNG	MU6505	8017	47°54'	8°32'
ORTSCHLUFT	VAL	PC2021	4330	51°38'	10°44'	ÖSCHBRUNNEN	FRST	MU4752	7615	48°19'	8°17'
ORTSEIFEN	POPL	MB1037	5112	50°53'	7°43'	ÖSCHBRUNNEN	SPRNG	MT6096	8116	47°49'	8°28'
ORTSFELD	AN	ME3805	2714	53°17'	8°04'	OSCHBÜTTEL	POPL	NE4782	2024	53°59'	9°43'
ORTSGRUND	VAL	NA1750	5821	50°06'	9°14'	OSCHEID	MT	M86448	5016	50°59'	8°29'
ORTSHAUSEN	POPL	NC8060	4026	51°59'	10°10'	OSCHEID	MT	M86548	5017	50°59'	8°30'
ORTSHAUSEN	POPL	NC8060	4027	51°59'	10°10'	OSCHEL-M.	MILL	UR0761	5839	50°10'	12°18'
ORTSHÄUSER BACH	STRM	NC8158	4027	51°58'	10°11'	OSCHELBACH	STRM	UP6272	7544	48°29'	13°08'
ORTSHÄUSER HOLZ	FRST	NC8159	4027	51°58'	10°11'	OSCHELBRONN	POPL	MU8677	7418	48°33'	8°49'
ORTSHÄUSER-B.	DTCH	NC7961	4026	52°00'	10°09'	OSCHELBRONN	POPL	NV3315	7122	48°53'	9°27'
ORTSHEIDE	SCRB	MO9423	3419	52°33'	8°55'	OSCHELBRONN	POPL	MV8617	7018	48°54'	8°49'
ORTSIEFEN	POPL	LB9138	5110	50°53'	7°27'	OSCHELBRONNER WEG	ROAD	MU8178	7418	48°33'	8°44'
URTMANNSHIDE	POPL	LB2790	4605	51°20'	6°31'	OSCHELBRONNERSTRÄSZE	ROAD	MV8315	7118	48°53'	8°46'
ORTSMÜHLE	MILL	NV0572	6520	49°24'	9°04'	USCHELS-K.	HILL	MV4183	6415	49°30'	8°11'
ORTSPITZ	POPL	PA5707	6333	49°42'	11°11'	ÖSCHELT	MT	LA5643	5907	50°01'	6°59'
ORTSRIED	AN	NT5667	8424	47°33'	9°44'	ÖSCHEN	AN	MU6106	8016	47°54'	8°29'
ORTSTALERBR.	WELL	NC8152	4027	51°55'	10°11'	ÖSCHEN-B.	HILL	PA6782	5634	50°22'	11°21'
ORTSTR.	ROAD	ME6201	2716	53°15'	8°26'	ÖSCHEN-BERG	MT	PA8938	6035	49°58'	11°38'
ORTSWALD	FRST	LA9468	5711	50°15'	7°31'	ÖSCHENBACH	STRM	NU0862	7520	48°25'	9°07'
ORTSWEG	ROAD	NV0682	6520	49°29'	9°05'	ÖSCHENBACH	STRM	NU0662	7520	48°25'	9°05'
ORTTAL	VAL	NC2944	4122	51°51'	9°25'	ÖSCHENBERG	FARM	PA8938	6035	49°58'	11°38'
ORTTOBEL	VAL	NV4307	7123	48°49'	9°35'	ÖSCHENBR.	SPRNG	NU0358	7620	48°22'	9°02'
ORTWALD	AN	MV3917	7015	48°54'	8°10'	ÖSCHENBRUNNEN	AN	NU2621	7922	48°02'	9°21'
ORTWANG	POPL	NT9565	8427	47°32'	10°16'	ÖSCHENTAL	FRST	NU8091	7326	48°40'	10°05'
ORTWANGER BERG	MT	PT0755	8528	47°26'	10°25'	ÖSCHENTALBR.	WELL	NU8091	7326	48°40'	10°05'
ORTWICK	POPL	LC6171	3907	52°04'	6°58'	ÖSCHGRABENHALDE	FRST	MT1881	8313	47°41'	7°55'
ORTWICK	POPL	LC6469	3908	52°03'	7°01'	ÖSCHHOF	FARM	NT8290	8226	47°45'	10°05'
ORTWIJESÉ	AN	MO4681	2915	53°04'	8°11'	ÖSCHHOF	FARM	NU7206	8025	47°54'	9°58'
ORTWIJESÉ	MOW	NC1311	4421	51°33'	9°11'	ÖSCHHÖFE	POPL	NT7695	8126	47°48'	10°01'
ORTWIJESÉN	AN	MD3519	3414	52°31'	8°02'	ÖSCHHOLZ	FRST	TO9997	6439	49°35'	12°13'
ORTWINKEL	FARM	PD5953	3134	52°48'	11°22'	ÖSCHJGRABEN	OTCH	MT1880	8313	47°40'	7°55'
ORTZE	STRM	ND7560	3126	52°53'	10°07'	ÖSCHINGEN	POPL	NU0862	7520	48°25'	9°07'
ORTZE	STRM	NO7456	3126	52°51'	10°06'	ÖSCHINGER RAIN	AN	NU0862	7520	48°25'	9°07'
ORTZE	STRM	NO7451	3126	52°48'	10°06'	ÖSCHINGER WEG	ROAD	NU1059	7620	48°23'	9°08'
ORTZE	STRM	NO6637	3325	52°41'	9°59'	ÖSCHKLINGE	VAL	NU9084	7327	48°36'	10°13'
ORTZE	STRM	NO6336	3325	52°40'	9°56'	ÖSCHLE	MOW	NT7488	8225	47°44'	9°59'
ORTZE	STRM	NO6740	3225	52°42'	9°59'	ÖSCHLE	AN	MU8079	7418	48°34'	8°44'
ORTZE	STRM	NO7349	3226	52°47'	10°05'	ÖSCHLE	AN	NU5974	7424	48°31'	9°48'
ORTZE	STRM	NO6741	3226	52°43'	9°59'	ÖSCHLE	AN	NT2285	8221	47°43'	9°17'
ORTZE	STRM	NO7663	3026	52°55'	10°08'	ÖSCHLE	AN	NT2390	8221	47°46'	9°19'
ORTZETAL	FARM	NO7470	3026	52°58'	10°06'	ÖSCHLE	AN	NT2793	8222	47°47'	9°22'
ORXHAUSEN	POPL	NC6746	4125	51°52'	9°58'	ÖSCHLE	AN	NT2889	8222	47°45'	9°22'
ÖRZEN	POPL	ND8894	2827	53°11'	10°19'	ÖSCHLE	AN	NT2887	8222	47°44'	9°22'
ÖRZEN	FRST	NU7017	7925	48°00'	9°56'	ÖSCHLE	FARM	NT9981	8327	47°40'	10°19'
ÖS-B.	MT	MC5174	3815	52°07'	8°17'	ÖSCHLE	FARM	PT0176	8328	47°38'	10°20'
ÖSANN	POPL	LA5332	6007	49°55'	6°57'	ÖSCHLE	AN	NU1247	7720	48°17'	9°10'
ÖSAU	FARM	NE3978	2023	53°57'	9°35'	ÖSCHLE	AN	NU0839	7720	48°12'	9°07'
ÖSBACH	STRM	KA8508	6302	49°41'	6°01'	ÖSCHLE	SLP	NU0339	7720	48°12'	9°02'
ÖSBEK	SO	NF2974	1122	54°49'	9°27'	ÖSCHLE	AN	NU2448	7721	48°17'	9°19'
ÖSBER-B.	STRM	MC2101	4513	51°27'	7°52'	ÖSCHLE	AN	NU6866	7525	48°27'	9°55'
ÖSBERGHAUSEN	POPL	LB9450	5010	50°59'	7°29'	ÖSCHLE	AN	NU6866	7525	48°27'	9°53'
ÖSBÜHL	POPL	UQ4664	6643	49°18'	12°53'	ÖSCHLE	AN	NU7265	7525	48°26'	9°58'
ÖSBURG	POPL	LA4009	6206	49°43'	8°47'	ÖSCHLE	AN	NU3361	7522	48°24'	9°27'
ÖSBURGER HOCHWALD	FRST	LA4007	6206	49°42'	6°47'	ÖSCHLE	AN	NU4270	7523	48°29'	9°34'
ÖSBURGER HOCHWALD	FRST	LA4307	6306	49°42'	6°49'	ÖSCHLE	AN	NU3108	7522	48°28'	9°25'
ÖSBURGER HOCHWALD	FRST	LA3601	6306	49°38'	6°44'	ÖSCHLE	AN	MU7958	7618	48°22'	8°43'
ÖSBURGER HOCHWALD	FRST	LA4607	6307	49°42'	6°52'	ÖSCHLE	AN	NU4988	7324	48°39'	9°40'
ÖSBURGER WALD	FRST	LA4007	6306	49°42'	6°47'	ÖSCHLE	AN	NT1498	8121	47°50'	9°11'
ÖSBURGER-M.	MILL	LA3808	6206	49°42'	6°45'	ÖSCHLE	AN	NT4398	8123	47°50'	9°34'
ÖSCH	POPL	PT1770	8429	47°34'	10°34'	ÖSCHLE	AN	NT2799	8122	47°51'	9°22'
ÖSCH	AN	NU5696	7224	48°43'	9°46'	ÖSCHLE	AN	NT3497	8122	47°49'	9°27'
ÖSCH	AN	NT3394	8222	47°48'	9°26'	ÖSCHLE	AN	NT2597	8122	47°50'	9°20'
ÖSCH	AN	NT2994	8222	47°48'	9°23'	ÖSCHLE	AN	NT2696	8122	47°49'	9°21'
ÖSCH	AN	NT1690	8221	47°46'	9°13'	ÖSCHLE	AN	NT3394	8122	47°48'	9°26'
ÖSCH	MOW	NT6393	8225	47°47'	9°50'	ÖSCHLE	AN	NU2949	7722	48°18'	9°23'
ÖSCH	AN	NT3093	8222	47°47'	9°24'	ÖSCHLE	FRST	MU7641	7718	48°13'	8°41'
ÖSCH	AN	NT3292	8222	47°47'	9°26'	ÖSCHLE	MOW	MT6593	8217	47°47'	8°32'
ÖSCH	FARM	NT7990	8226	47°45'	10°03'	ÖSCHLE	AN	MU6608	8017	47°55'	8°33'
ÖSCH	AN	NU1770	7521	48°29'	9°14'	ÖSCHLE	AN	MU6027	7816	48°06'	8°28'

NAME	DESIGNATION	GRID REF.	SHEET NO.	LAT.	LONG.	NAME	DESIGNATION	GRID REF.	SHEET NO.	LAT.	LONG.
ÖSCHLE	AN	NU0726	7920	48°05'	9°05'	OSKAMP	FARM	LC8969	3910	52°04'	7°23'
ÖSCHLE	AN	NU4143	7723	48°14'	9°33'	OSKARHÖHE	SO	LA9988	5511	50°26'	7°35'
ÖSCHLE	AN	NU6348	7725	48°17'	9°51'	OSKER	POPL	MC3026	4313	51°04'	7°59'
ÖSCHLE	AN	MU6126	7916	48°05'	8°29'	OSKER	POPL	MC3026	4314	51°04'	7°59'
ÖSCHLE	AN	MU6717	7917	48°00'	8°34'	OSKESBERG	FARM	LB7683	4709	51°017'	7°13'
ÖSCHLE	AN	NU2926	7922	48°05'	9°23'	OSKOPP	FARM	LC5638	4207	51°046'	6°55'
ÖSCHLE	AN	NU2820	7922	48°02'	9°23'	ÖSLAU	POPL	PA4473	5732	50°17'	11°01'
ÖSCHLE	POPL	NU1123	7920	48°04'	9°09'	ÖSLEBSHAUSER VORST.	POPL	M08187	2818	53°08'	8°43'
ÖSCHLE	AN	NU0122	7920	48°03'	9°01'	ÖSLOSS	POPL	PD1414	3530	52°28'	10°41'
ÖSCHLE	AN	MU9919	7919	48°01'	8°59'	ÖSMECKE	POPL	MB1377	4712	51°14'	7°45'
ÖSCHLE	FARM	NU6412	8025	47°57'	9°52'	ÖSMINGHAUSEN	POPL	LB7663	4809	51°06'	7°14'
ÖSCHLE	AN	NU0914	8020	47°59'	9°07'	ÖSNABRÜCK	POPL	MC3492	3714	52°16'	8°02'
ÖSCHLE	FRST	NU1528	7821	48°06'	9°12'	ÖSNABRÜCK-SCHINKE	POPL	MC3893	3714	52°17'	8°05'
ÖSCHLE	AN	NU6759	7625	48°23'	9°54'	ÖSNABRÜCKER DAMM	ST	M01502	3612	52°22'	7°45'
ÖSCHLE	AN	NU5252	7624	48°19'	9°42'	ÖSPEL	POPL	LC8705	4510	51°29'	7°22'
ÖSCHLE	AN	NU4960	7624	48°23'	9°40'	ÖSPELEHOF	FARM	MU3206	8014	47°54'	8°05'
ÖSCHLE	AN	MU9659	7619	48°23'	8°57'	ÖSPELER B.	STRM	LC8706	4510	51°30'	7°22'
ÖSCHLE	AN	MU9352	7619	48°19'	8°55'	ÖSPELERHEIDE	POPL	LC8705	4510	51°29'	7°22'
ÖSCHLENSHOF	FARM	NU4092	7323	48°04'	9°32'	ÖSPELEWALD	FRST	MU3105	8114	47°54'	8°05'
ÖSCHLESBRUNNEN	AN	NU4553	7623	48°20'	9°37'	ÖSPENKE	STRM	NC8931	4227	51°043'	10°17'
ÖSCHLESFELS	ROCK	NU0339	7720	48°12'	9°02'	ÖSPER	STRM	MD9404	3619	52°23'	8°55'
ÖSCHLESHAU	FRST	NU5974	7424	48°31'	9°48'	ÖSPER-GR.	STRM	M08900	3619	52°21'	8°50'
ÖSCHREUFER-BRÜCKE	BRDG	M88757	4918	51°04'	8°49'	ÖSPIIS	MT	NA1910	6221	49°44'	9°16'
ÖSCHWALDENH.	FARM	MU4417	7915	48°00'	8°15'	ÖSQUARO	FARM	ME0848	2311	53°40'	7°37'
ÖSCHWENOE	AN	NU7781	7426	48°35'	10°02'	ÖSS-B.	STRM	LA5650	5907	50°05'	6°59'
ÖSCHWENOE	AN	NU7773	7426	48°30'	10°02'	ÖSSACHHOLZ	FRST	PA3857	5831	50°09'	10°56'
ÖSDORF	POPL	NC1859	4021	51°59'	9°16'	ÖSSECK	POPL	QA0576	5637	50°18'	11°53'
ÖSDORF	POPL	MC9106	4419	51°30'	8°52'	ÖSSECK A. WALD	POPL	TR8874	5738	50°17'	12°01'
ÖSDORF	POPL	NF6631	1526	54°25'	10°01'	ÖSSEGE	FARM	MC3371	3914	52°05'	8°01'
ÖSDORF	POPL	NE5636	2425	53°34'	9°51'	ÖSSEGGE	FARM	MC3172	3914	52°06'	7°59'
ÖSE	STRM	M81697	4512	51°25'	7°47'	ÖSSELBERG	HILL	U00169	6639	49°20'	12°36'
ÖSE	STRM	M81494	4612	51°23'	7°46'	ÖSSELBERG	FARM	UF6411	1725	54°15'	9°59'
ÖSE	STRM	NC0126	4320	51°41'	9°01'	ÖSSELER	FARM	LC5355	4007	51°56'	6°52'
ÖSE	STRM	NC0623	4320	51°39'	9°05'	ÖSSELSE	POPL	NC6092	3725	52°16'	9°53'
ÖSE	POPL	NE0121	2520	53°26'	9°01'	ÖSSELTE	FARM	MC5642	4116	51°50'	8°22'
ÖSE	POPL	MC3684	3714	52°12'	8°04'	ÖSSELTSHAUSEN	POPL	PU9782	7436	48°34'	11°40'
ÖSEDE	FARM	PA8661	5835	50°10'	11°37'	ÖSSELTSHSR. GR.	DTCH	QU0181	7436	48°33'	11°43'
ÖSEL	AN	NV0830	6920	49°01'	9°07'	ÖSSEN-B.	HILL	LD8965	3010	52°55'	7°21'
ÖSEL-B.	DTCH	LV8155	6710	49°14'	7°22'	ÖSSEN-B.	RDGE	LA1927	6104	49°52'	6°29'
ÖSEL-B.	MT	PC0976	3829	52°07'	10°35'	ÖSSEN-B.	HILL	NB2811	5322	50°39'	9°24'
ÖSEL-B.	STRM	MV2068	6613	49°22'	7°54'	ÖSSEN-B.	HILL	LC7620	4309	51°37'	7°13'
ÖSELBACHHOLZ	FRST	TP8459	7638	48°21'	12°05'	ÖSSENBECK	POPL	MD5632	3316	52°38'	8°21'
ÖSELE	AN	MU0129	7812	48°06'	7°40'	ÖSSENBECK	FARM	MC1140	4112	51°48'	7°43'
ÖSEMANN	FARM	LC7445	4109	51°50'	7°10'	ÖSSENBECK	POPL	MC1140	4112	51°48'	7°43'
ÖSEN	AN	NV2356	6721	49°15'	9°19'	ÖSSENBECK	POPL	NC0779	3820	52°10'	9°06'
ÖSEN	FARM	TP9042	7839	48°12'	12°10'	ÖSSENBECK	FARM	LB6978	4708	51°14'	7°07'
ÖSEN	FARM	TP9059	7639	48°21'	12°10'	ÖSSENBECK	POPL	M04218	3414	52°30'	8°09'
ÖSEN	HILL	M88885	4618	51°19'	8°50'	ÖSSENBECK	POPL	M07777	4712	51°14'	7°40'
ÖSEN-B.	MT	M84684	4615	51°18'	8°14'	ÖSSENBERG	AN	MT1572	8413	47°36'	7°52'
ÖSEN-B.	MT	NC2049	4121	51°53'	9°17'	ÖSSENBERG	POPL	LC3216	4405	51°34'	6°35'
ÖSEN-B.	MT	M84406	4815	51°09'	8°12'	ÖSSENBEUL	FARM	LB7293	4609	51°22'	7°10'
ÖSEN-B.	HILL	MD5176	2915	53°02'	8°16'	ÖSSENBRINK	POPL	LB9399	4510	51°26'	7°28'
ÖSENÄCKER	AN	MU5805	8116	47°54'	8°26'	ÖSSENBRUCK	POPL	MC4693	3715	52°17'	8°13'
ÖSENAHAM	FARM	TP9422	7939	48°01'	12°14'	ÖSSENBRUCH	POPL	LB5967	4807	51°08'	6°59'
ÖSENAU	POPL	LB6755	4908	51°02'	7°06'	ÖSSENDRAP	FARM	MC3465	3914	52°02'	8°02'
ÖSENBACH	POPL	LV6186	6408	49°31'	7°05'	ÖSSENDRAP	FARM	MC3564	3914	52°01'	8°03'
ÖSENHACH	FARM	MB1426	5212	50°47'	7°47'	ÖSSENDRAP	POPL	NC0606	4420	51°30'	9°05'
ÖSENBAUM	BLDG	PA7762	5834	50°11'	11°29'	ÖSSENDORF	POPL	LB5348	5007	50°58'	6°55'
ÖSENBERG	FARM	LB9175	4710	51°13'	7°26'	ÖSSENDORF	FARM	NC5508	4424	51°31'	9°47'
ÖSENBURG	FARM	MC8736	4218	51°46'	8°49'	ÖSSENFELD	DTCH	M01496	2712	52°12'	7°43'
ÖSENDOF	FARM	TP8748	7738	48°15'	12°08'	ÖSSENFLETH	FARM	M08300	3618	52°21'	8°45'
ÖSENDOF	FARM	TP9924	7939	48°02'	12°18'	ÖSSENFORT	AN	MA8673	5618	50°18'	8°48'
ÖSENECK	FARM	TP9656	7639	48°19'	12°15'	ÖSSENGRUND	FARM	K89022	5202	50°43'	6°01'
ÖSENGARTEN M.	MILL	MV4595	6315	49°36'	8°14'	ÖSSENHEIDE	POPL	MA8575	5618	50°20'	8°47'
ÖSENGUT	FRST	MU3959	7615	48°23'	8°11'	ÖSSENHEIM	FARM	LC7723	4309	51°39'	7°13'
ÖSENHORST	POPL	ND2198	2721	53°14'	9°19'	ÖSSENKAMP	POPL	MC2440	4113	51°48'	7°54'
ÖSENHUB	FARM	UP0957	7640	48°20'	12°25'	ÖSSENKAMP	POPL	MC2440	4113	51°48'	7°54'
ÖSENSPITZ-GR.	DTCH	NT8271	8426	47°35'	10°05'	ÖSSENKAMPER-B.	HILL	MC4441	4115	51°49'	8°11'
ÖSENSTÄTTEN	FARM	UP1733	7841	48°07'	12°32'	ÖSSENKAMPER	FARM	MC2133	4213	51°44'	7°52'
ÖSENWIEDE	FARM	ND0869	3020	52°58'	9°07'	ÖSSENKOPP	FARM	K88922	5202	50°43'	6°01'
ÖSERBORN	EST	NC2224	4321	51°40'	9°19'	ÖSSENLAY	ROCK	LA1026	6104	49°51'	6°22'
ÖSERSTEIN	FRST	MU4797	7215	48°43'	8°17'	ÖSSENLEH	FARM	NF6455	1325	54°38'	9°59'
ÖSEWOLTER KOOG	POPL	MF8364	1218	54°43'	8°44'	ÖSSENSETTMOOR	AN	ME0824	2511	53°27'	7°37'
ÖSICK	FARM	MC5067	3915	52°03'	8°16'	ÖSSENSEIPEEN	POPL	LB8998	4510	51°25'	7°24'
ÖSIER-B.	HILL	MD1430	3312	52°37'	7°44'	ÖSSENWEG	ST	MD5283	2915	53°06'	8°17'
ÖSING	FARM	MD3137	3313	52°41'	7°59'	ÖSSENZHAUSEN	POPL	PUB885	7435	48°35'	11°33'
ÖSING	FARM	MD2337	3313	52°41'	7°52'	ÖSSER-B.	STRM	UQ6552	6744	49°12'	13°09'
ÖSING	FARM	MD2732	3313	52°38'	7°55'	ÖSSERBUSCH	SCRB	NO8544	3227	52°44'	10°16'
ÖSING	FARM	LC6336	4208	51°45'	7°01'	ÖSSERHAMMER	POPL	UQ6653	6744	49°13'	13°10'
ÖSINGEN	FARM	UP4413	8043	47°57'	12°55'	ÖSSERHÜTTEN	POPL	UQ6551	6744	49°12'	13°09'
ÖSINGEN	FARM	UP4211	8043	47°56'	12°53'	ÖSSERICH	POPL	PA8755	5835	50°07'	11°37'
ÖSINGEN M.	POPL	M80742	5012	50°55'	7°41'	ÖSSERSCHUTZHAUS	BLDG	UQ6251	6744	49°12'	13°07'
ÖSINGHAUSEN	MILL	UP4211	8043	47°56'	12°53'	ÖSSERWALD	FRST	UQ6151	6844	49°12'	13°05'
	POPL	LB9450	5011	50°59'	7°29'	ÖSSFELD	POPL	NV6190	6425	49°34'	9°50'
						ÖSSIECK	FARM	MC5466	3916	52°03'	8°20'

NAME	DESIGNATION	GRID REF.	SHEET NO.	LAT.	LONG.	NAME	DESIGNATION	GRID REF.	SHEET NO.	LAT.	LONG.
OSSIG	FRST	PA5901	6333	49°38'	11°12'	OSTE	STRM	NE3203	2722	53°16'	9°29'
OSSIG-HOLZ	FRST	NA7747	5926	50°04'	10°05'	OSTE	STRM	NE3001	2722	53°15'	9°27'
OSSINGEN	POPL	MT7973	8318	47°47'	8°43'	OSTE	STRM	NE3904	2723	53°17'	9°35'
OSSINGER	MT	PV8997	6335	49°36'	11°37'	OSTE	STRM	NE3303	2723	53°16'	9°29'
ÜSSINGER	AN	MV7761	6618	49°18'	8°41'	OSTE	STRM	NE4401	2723	53°15'	9°40'
OSSLANG	BLOG	NU8408	8026	47°55'	10°07'	OSTE	STRM	NE4701	2724	53°15'	9°42'
OSSNING	MTS	MC7158	4017	51°58'	8°35'	OSTE	STRM	NE4401	2724	53°15'	9°40'
OSSUM BÜSINGHOFEN	POPL	L83586	4605	51°18'	6°38'	OSTE	STRM	NE2406	2622	53°18'	9°22'
OST	FARM	MC4341	4115	51°49'	8°10'	OSTE	STRM	NE0914	2620	53°22'	9°08'
OST BARGE	FARM	MD1395	2812	53°12'	7°42'	OSTE	STRM	NE1110	2621	53°20'	9°10'
OST DUNUM	POPL	ME1138	2411	53°35'	7°40'	OSTE	STRM	NE2107	2621	53°19'	9°19'
OST DUNUM	POPL	ME1138	2412	53°35'	7°40'	OSTE	STRM	NE1038	2420	53°35'	9°09'
OST ETTRINGEN	POPL	PU2429	7830	48°06'	10°40'	OSTE	STRM	NE1034	2420	53°33'	9°09'
OST GROSSEFEHN	POPL	ME0817	2511	53°24'	7°37'	OSTE	STRM	NE1138	2421	53°35'	9°10'
OST HERBEDE	POPL	L88098	4509	51°25'	7°16'	OSTE	STRM	NE1135	2421	53°34'	9°10'
OST JACOBSWARF	FARM	MF8662	1218	54°42'	8°47'	OSTE	STRM	NE1231	2421	53°32'	9°11'
OST KAMP	AN	MD6046	3216	52°46'	8°25'	OSTE	STRM	NE1027	2520	53°29'	9°09'
OST KRAUEL	POPL	NE8117	2627	53°24'	10°13'	OSTE	STRM	NE0822	2520	53°27'	9°07'
OST LINTEL	POPL	LE8041	2309	53°36'	7°11'	OSTE	STRM	NE0817	2520	53°24'	9°07'
OST ÖNNEN	POPL	MC3011	4414	51°33'	7°59'	OSTE	STRM	NE1127	2521	53°29'	9°10'
OST PARK	PARK	MA8052	5818	50°07'	8°43'	OSTE SCHWINGEKANAL	CNAL	NE1729	2421	53°31'	9°16'
OST SCHN.	ROAD	MA8246	5918	50°04'	8°45'	OSTE SCHWINGEKANAL	CNAL	NE1128	2421	53°30'	9°10'
OST STEINBEK	POPL	NE7733	2427	53°32'	10°10'	OSTE SCHWINGEKANAL	CNAL	NE1327	2521	53°29'	9°12'
OST SÜMMERN	POPL	MB1299	4512	51°26'	7°44'	OSTEBAUERSCHAFT	POPL	LC7688	3709	52°14'	7°11'
OST.SCHT.	MINE	LV4756	6707	49°14'	6°54'	OSTEBAUERSCHAFT	POPL	NE0063	2120	53°49'	9°00'
OST-B.	STRM	PC2476	3830	52°07'	10°49'	OSTEBAUERSCHAFT	FARM	NE1349	2321	53°41'	9°12'
OST-B.	HILL	PC1674	3830	52°06'	10°41'	OSTEBAUERSCHAFT	FARM	NE1846	2321	53°40'	9°16'
OST-B.	STRM	MC5018	4315	51°37'	8°17'	OSTEBAUERSCHAFT	FARM	NE0760	2220	53°47'	9°07'
OST-B.	HILL	MB7970	4818	51°11'	8°42'	OSTEBAUERSCHAFT	POPL	NE0561	2120	53°48'	9°05'
OST-B.	ROGE	LV5570	6608	49°22'	7°00'	OSTEBAUERSCHAFT	POPL	PD1563	3030	52°54'	10°43'
OST-BF.	RSTA	MB1092	4612	51°22'	7°43'	OSTEBAUERSCHAFT	POPL	LE8433	2409	53°32'	7°15'
OST-BF.	RSTA	LB5185	4707	51°18'	6°52'	OSTEBAUERSCHAFT	DAM	LE8234	2409	53°32'	7°13'
OST-BF.	RSTA	LA7476	5609	50°19'	7°14'	OSTEBAUERSCHAFT	DAM	LE8032	2409	53°31'	7°11'
OST-BHF.	RSTA	PU9333	7835	48°07'	11°35'	OSTEBAUERSCHAFT	AN	LE8235	2409	53°33'	7°13'
OST-DOORSEL	FARM	MC2461	4013	52°00'	7°53'	OSTEBAUERSCHAFT	VAL	MU7303	8117	47°53'	8°38'
OST-FDMF.	CEM	LC7712	4409	51°33'	7°14'	OSTEBAUERSCHAFT	DTCH	QA0128	6136	49°52'	11°48'
OST-HFN.	PORT	LB3790	4605	51°20'	6°40'	OSTEBAUERSCHAFT	PONO	PA9421	6136	49°49'	11°42'
OSTA	FRST	TO9288	6438	49°30'	12°08'	OSTEBAUERSCHAFT	WELL	MV8510	7118	48°51'	8°48'
ÖSTALL	FARM	UP2439	7841	48°11'	12°38'	OSTEBAUERSCHAFT	POPL	MU8997	7219	48°43'	8°51'
OSTANGE	MRSH	MD2169	3013	52°58'	7°49'	OSTEBAUERSCHAFT	ST	MU8998	7219	48°44'	8°51'
OSTARDEY	FARM	MC1203	4512	51°28'	7°44'	OSTEBAUERSCHAFT	FARM	QT1994	8237	47°46'	11°55'
OSTARLE	FARM	LE9441	2310	53°36'	7°24'	OSTEBAUERSCHAFT	FARM	PU9503	8135	47°51'	11°37'
OSTARP	FARM	MC4053	4014	51°55'	8°08'	OSTEBAUERSCHAFT	POPL	NE1249	2321	53°41'	9°11'
OSTARP	FARM	MC4246	4114	51°52'	8°10'	OSTEBAUERSCHAFT	FARM	UP3259	7642	48°22'	12°44'
OSTBAKE	SIGS	ME6875	2017	53°55'	8°31'	OSTEBAUERSCHAFT	FARM	UP5159	7643	48°22'	12°59'
OSTBAKE	SIGS	LE7250	2308	53°41'	7°04'	OSTEBAUERSCHAFT	FARM	UP4658	7643	48°21'	12°55'
OSTBARTHÄUSEN	POPL	MC4871	3915	52°05'	8°14'	OSTEBAUERSCHAFT	POPL	TQ9625	7039	40°57'	12°13'
OSTBENSE	POPL	ME0949	2311	53°41'	7°37'	OSTEBAUERSCHAFT	STRM	NF0952	1320	54°37'	9°08'
OSTBERG	AN	MU0942	7712	48°13'	7°47'	OSTEBAUERSCHAFT	STRM	NF0451	1320	54°36'	9°04'
OSTBERG	EST	MC6044	4116	51°51'	8°25'	OSTEBAUERSCHAFT	STRM	NF0149	1420	54°35'	9°01'
OSTBERG	POPL	MC2589	3713	52°15'	7°54'	OSTEBAUERSCHAFT	MT	MB6896	4517	51°25'	8°32'
OSTBERG	POPL	MC0103	4511	51°28'	7°35'	OSTEBAUERSCHAFT	HILL	MO6312	3516	52°27'	8°28'
OSTBERGER MÜHL-B.	STRM	MC2589	3713	52°15'	7°54'	OSTEBAUERSCHAFT	MT	MB1891	4612	51°22'	7°49'
OSTBEVERN	POPL	MC2065	3913	52°02'	7°50'	OSTEBAUERSCHAFT	MT	MB5788	4616	51°20'	8°23'
OSTBF.	RSTA	MA7951	5818	50°07'	8°43'	OSTEBAUERSCHAFT	MT	MB3981	4714	51°17'	8°08'
OSTBF.	RSTA	NA6812	6225	49°45'	9°56'	OSTEBAUERSCHAFT	MT	NC5664	3924	52°01'	9°49'
OSTBF.	RSTA	PC0590	3729	52°15'	10°32'	OSTEBAUERSCHAFT	MT	NC0932	4220	51°44'	9°08'
OSTBF.	RSTA	PV5381	6532	49°28'	11°07'	OSTEBAUERSCHAFT	HILL	NC0932	4220	51°44'	9°08'
OSTBF.	RSTA	LB2945	5005	50°56'	6°34'	OSTEBAUERSCHAFT	POPL	PV6017	7133	48°53'	11°11'
OSTBF.	RSTA	NT1290	8221	47°46'	9°10'	OSTEBAUERSCHAFT	STRM	NF1253	1321	54°37'	9°11'
OSTBHF.	RSTA	MA7624	6118	49°52'	8°40'	OSTEBAUERSCHAFT	POPL	NF1252	1321	54°37'	9°11'
OSTBOMK	FARM	MC4837	4215	51°47'	8°15'	OSTEBAUERSCHAFT	FARM	NF1253	1321	54°37'	9°11'
OSTBOMK	FARM	MC4437	4215	51°47'	8°15'	OSTEBAUERSCHAFT	FARM	MB6996	4517	51°25'	8°33'
OSTBOMK	FARM	MC4437	4215	51°47'	8°15'	OSTEBAUERSCHAFT	FARM	NF4270	1223	54°46'	9°39'
OSTBOMK	FARM	MC2864	3913	52°01'	7°57'	OSTEBAUERSCHAFT	FARM	MB8088	4609	51°20'	7°17'
OSTBÜDERICH	POPL	MC2211	4413	51°33'	7°53'	OSTEBAUERSCHAFT	POPL	LB9198	4510	51°25'	7°26'
OSTBÜREN	POPL	MC1408	4412	51°31'	7°46'	OSTEBAUERSCHAFT	AN	ME0657	2211	53°45'	7°34'
OSTBÜRENER HEIDE	POPL	MC1407	4412	51°30'	7°46'	OSTEBAUERSCHAFT	SANO	LE7349	2308	53°40'	7°05'
OSTBUSCH	POPL	MC2818	4313	51°36'	7°58'	OSTEBAUERSCHAFT	POPL	NE2554	2222	53°44'	9°23'
OSTOOLBERG	POPL	MC2629	4213	51°42'	7°54'	OSTEBAUERSCHAFT	FARM	ME0756	2211	53°45'	7°35'
OSTOORF	POPL	LE9354	2210	53°43'	7°23'	OSTEBAUERSCHAFT	FARM	LC2440	4204	51°47'	6°27'
OSTOORF	POPL	LE6849	2308	53°40'	7°00'	OSTEBAUERSCHAFT	POPL	MU3934	3314	52°39'	8°06'
OSTOORF	POPL	LE8945	2309	53°38'	7°19'	OSTEBAUERSCHAFT	FARM	MD1906	3612	52°24'	7°49'
USTOORF	POPL	LE8945	2310	53°38'	7°19'	OSTEBAUERSCHAFT	POPL	LB9874	4711	51°12'	7°32'
OSTOORF	MUW	NV6512	7125	48°51'	9°53'	OSTEBAUERSCHAFT	POPL	MO0014	3511	52°28'	7°32'
OSTOORF	POPL	MU8850	7619	48°18'	8°50'	OSTEBAUERSCHAFT	POPL	PU3782	7431	48°35'	10°52'
OSTOORSELS-KÖTTER	FARM	MC2460	4013	51°55'	7°53'	OSTEBAUERSCHAFT	FARM	LC4639	4206	51°47'	6°46'
OSTDÜNEN	SAND	LE4941	2306	53°36'	6°43'	OSTEBAUERSCHAFT	FARM	LC6261	4007	51°59'	6°54'
OSTE	STRM	NE0859	2220	53°47'	9°07'	OSTEBAUERSCHAFT	FARM	PC3578	3831	53°08'	10°58'
OSTE	STRM	NE0361	2120	53°48'	9°03'	OSTEBAUERSCHAFT	POPL	MD2441	3213	52°43'	7°57'
OSTE	STRM	NE1039	2320	53°36'	9°09'	OSTEBAUERSCHAFT	FARM	LC5266	3907	52°01'	6°50'
OSTE	STRM	NE1547	2321	53°40'	9°14'	OSTEBAUERSCHAFT	POPL	MC0605	4511	51°29'	7°39'
OSTE	STRM	NE1139	2321	53°36'	9°10'	OSTEBAUERSCHAFT	POPL	NE0936	2420	53°34'	9°08'
OSTE	STRM	NE1150	2221	53°42'	9°10'	OSTEBAUERSCHAFT	POPL	NC1283	3721	52°12'	9°11'
OSTE	STRM	NE2705	2722	53°18'	9°24'	OSTEBAUERSCHAFT	POPL	LC5749	4107	51°52'	6°55'

NAME	DESIGNATION	GRID REF.	SHEET NO.	LAT.	LONG.	NAME	DESIGNATION	GRID REF.	SHEET NO.	LAT.	LONG.
OSTENDORF	POPL	LC8474	3809	52°06'	7°19'	OSTER-B.	HILL	N06948	3226	52°47'	10°01'
OSTENDORF	POPL	LC9278	3810	52°08'	7°25'	OSTER-B.	MT	MV0981	6512	49°28'	7°44'
OSTENDORFER BÜSCHE	POPL	MC0606	4511	51°30'	7°39'	OSTER-B.	MT	NC1556	4021	51°57'	9°13'
OSTENER SIETWENDE	UAM	NE1456	2221	53°45'	9°13'	OSTER-B.	MT	NB3189	4622	51°21'	9°27'
OSTENFELD	POPL	NF5019	1624	54°19'	9°46'	OSTER-B.	STRM	VQ0607	7148	48°48'	13°43'
OSTENFELD	POPL	NF1545	1521	54°28'	9°14'	OSTER-B.	HILL	NC0618	4320	51°37'	9°05'
OSTENFELD	POPL	MC0361	4011	51°59'	7°35'	OSTER-B.	HILL	NC1725	4321	51°40'	9°15'
OSTENFELD	FRST	NA9569	5728	50°16'	10°20'	OSTER-B.	HILL	NC6119	4325	51°37'	9°53'
OSTENFELD	FARM	MC6343	4116	51°05'	8°28'	OSTER-B.	HILL	P00865	3029	52°55'	10°37'
OSTENFELDE	POPL	MC3646	4114	51°52'	8°04'	OSTER-B.	STRM	LV7383	6509	49°29'	7°15'
OSTENFELDE	POPL	MCS878	3816	52°09'	8°23'	OSTER-B.	STRM	NT8876	8327	47°38'	10°10'
OSTENFELDE	POPL	MC3377	3814	52°08'	8°01'	OSTER-B.	STRM	QT2494	8237	47°46'	11°59'
OSTENFELDE /SCHULZE-HUMMET/	EST	MC0069	3911	52°04'	7°32'	OSTER-B.	HILL	MC7920	4318	51°38'	8°42'
OSTENFELDFELD	FARM	NF1934	1521	54°27'	9°17'	OSTER-B.	HILL	MC7816	4318	51°36'	8°41'
OSTENFELDMARK	POPL	MC2227	4313	51°41'	7°52'	OSTER-B.	HILL	NC2443	4122	51°50'	9°21'
OSTENHOLZ	POPL	ND4847	3224	52°46'	9°43'	OSTER-B.	HILL	MA3800	6314	49°39'	8°08'
OSTENHOLZER MÖR	MRSH	NU5143	3224	52°44'	9°46'	OSTER-B.	HILL	NC0261	4020	52°00'	9°02'
OSTENHOLZER MÜHLE	MILL	NU4748	3224	52°47'	9°42'	OSTER-B.	HILL	PA9137	6036	49°57'	11°40'
OSTENKANAL	CNAL	LD9383	2910	53°05'	7°24'	OSTER-B.	HILL	ND0741	3220	52°43'	9°06'
OSTENLAND	POPL	MC7437	4217	51°47'	8°37'	OSTER-B.	STRM	MB2173	4713	51°12'	7°52'
OSTENORT	POPL	MC3799	3614	52°20'	8°05'	OSTER-B.	MT	MC5936	3615	52°18'	8°19'
OSTENRIED	FARM	PT0498	8128	47°50'	10°23'	OSTER-B.	HILL	PC1183	3829	52°11'	10°37'
ÖSTENSIEPEN	DTCH	MB3853	4914	51°01'	8°07'	OSTER-B.	HILL	PC0982	3829	52°11'	10°35'
OSTENTHANN	FARM	UP0459	7640	48°21'	12°21'	OSTER-B.	HILL	NC3382	3822	52°11'	9°29'
OSTENTROP	POPL	MB3171	4814	51°11'	8°01'	OSTER-B.	MT	NC2381	3822	52°11'	9°20'
OSTENWALDE	POPL	MC0399	3611	52°20'	7°35'	OSTER-B.	HILL	PC2384	3830	52°12'	10°48'
OSTENWALDE	POPL	M00555	3111	52°50'	7°35'	OSTER-B.	HILL	PC1484	3830	52°12'	10°40'
OSTENWALDE	POPL	MC5588	3716	52°14'	8°20'	OSTER-B.	MT	NC6180	3825	52°10'	9°53'
OSTENWALDER S.M.	MILL	MC5488	3715	52°14'	8°20'	OSTER-B.	STRM	NC8583	3827	52°11'	10°14'
OSTER	STRM	PD4303	3632	52°21'	11°06'	OSTER-B.	HILL	LC9005	4510	51°29'	7°25'
OSTER	POPL	MC5054	4015	51°56'	8°16'	OSTER-B.	STRM	NU9246	7727	48°16'	10°14'
OSTER	POPL	MC4153	4014	51°55'	8°08'	OSTER-B.	HILL	MC3787	3714	52°14'	8°05'
OSTER	STRM	LV7072	6609	49°23'	7°13'	OSTER-B.	HILL	MC3585	3714	52°13'	8°03'
OSTER	STRM	LV6971	6609	49°23'	7°12'	OSTER-B.	MT	MC5793	3716	52°17'	8°22'
OSTER ALTENDEICH	FARM	MF9059	1319	54°41'	8°51'	OSTER-B.	HILL	MC6889	3717	52°15'	8°32'
OSTER AU	STRM	NE6175	2025	53°55'	9°56'	OSTER-B.	SLP	MA3943	5914	50°02'	8°09'
OSTER AU	STRM	NF1309	1721	54°14'	9°12'	OSTER-B.	HILL	PC1366	3929	52°02'	10°39'
OSTER B.	STRM	V00202	7248	48°46'	13°40'	OSTER-B.	HILL	NO9091	2828	53°10'	10°21'
OSTER BARGUM	FARM	NF0061	1220	54°42'	9°00'	OSTER-B.	SLP	NA6242	5925	50°02'	9°52'
OSTER BARGUM	POPL	MF9861	1219	54°42'	8°58'	OSTER-B.	STRM	MC5619	4316	51°37'	8°22'
OSTER BERG	SLP	NV7794	6426	49°36'	10°04'	OSTER-B.	HILL	LC4923	4306	51°38'	6°49'
OSTER BERG	AN	NV7296	6326	49°37'	10°00'	OSTER-B.	STRM	NB1462	4821	51°07'	9°12'
OSTER BOROELUM	POPL	MF9654	1319	54°38'	8°56'	OSTER-B.	STRM	MB2071	4813	51°11'	7°52'
OSTER DEHLING	FARM	NE0397	1820	54°07'	9°03'	OSTER-B.	STRM	MB6363	4816	51°07'	8°28'
OSTER DEICH	DAM	MD8979	2919	53°04'	8°50'	OSTER-B.	HILL	ND8899	2727	53°14'	10°19'
OSTER EBBINGHAUS	FARM	MC6950	4117	51°54'	8°33'	OSTER-B.	HILL	ND0599	2729	53°14'	9°04'
OSTER EFKEBÜLL	POPL	MF9161	1219	54°42'	8°52'	OSTER-B.	HILL	NE5902	2725	53°16'	9°53'
OSTER ENOE	AN	ME9460	2219	53°47'	8°55'	OSTER-B.	HILL	NE4510	2624	53°20'	9°41'
OSTER HEIDE	AN	ND5049	3224	52°47'	9°44'	OSTER-B.	HILL	ND7173	2926	53°00'	10°04'
OSTER HOLZ	FRST	PU9920	7936	48°00'	11°40'	OSTER-B.	HILL	ND8675	2927	53°01'	10°17'
OSTER JHLIENWORTH	POPL	ME9454	2219	53°44'	8°55'	OSTER-B.	HILL	NO9978	2928	53°02'	10°29'
OSTER KOOG	MÜW	MF9862	1219	54°42'	8°58'	OSTER-B.	HILL	NE4521	2524	53°26'	9°41'
OSTER LANGENHORN	POPL	MF9559	1319	54°41'	8°55'	OSTER-B.	MT	NC6615	4425	51°35'	9°57'
OSTER LANGENHORNER HEIDE	POPL	MF9557	1319	54°40'	8°55'	OSTER-B.	HILL	NC8307	4427	51°30'	10°12'
OSTER LANGENHORNER FELD	FARM	MF9657	1319	54°40'	8°56'	OSTER-B.	HILL	NC9412	4428	51°33'	10°22'
OSTER LANGSTEUT	POPL	NF2653	1322	54°37'	9°24'	OSTER-B.	HILL	NC5616	4424	51°35'	9°49'
OSTER MOOR	MÜW	MD6032	3316	52°38'	8°25'	OSTER-B.	STRM	MC9593	3719	52°17'	8°56'
OSTER OFFENBÜLLDEICH	FARM	MF9426	1619	54°23'	8°55'	OSTER-B.	STRM	V00101	7247	48°45'	13°39'
OSTER OFFENBÜLLKDOG	AN	MF9426	1619	54°23'	8°55'	OSTER-B.	STRM	UQ9800	7247	48°45'	13°37'
OSTER OHRSTEDT	POPL	NF1441	1421	54°31'	9°13'	OSTER-B.	STRM	UP9499	7247	48°44'	13°34'
OSTER ROTT	AN	ME2743	2313	53°38'	7°54'	OSTER-B.	STRM	UP9198	7247	48°43'	13°31'
OSTER SCHNATEBÜLL	POPL	MF9667	1219	54°45'	8°56'	OSTER-B.	STRM	VQ0604	7248	48°47'	13°43'
OSTER TIEF	DTCH	LE9540	2310	53°36'	7°25'	OSTER-B.	STRM	VQ0403	7248	48°46'	13°41'
OSTER TREJA	POPL	NF2041	1421	54°31'	9°19'	OSTER-B.	STRM	UP8897	7246	48°43'	13°29'
OSTER WIESEN	MÜW	LD9360	3110	52°53'	7°25'	OSTER-B.	HILL	MB2241	5019	50°55'	7°53'
OSTER WISCHER	MDW	LE8443	2309	53°37'	7°15'	OSTER-B.	STRM	NB2648	5022	50°59'	9°22'
OSTER WITTBKELD	POPL	NF1736	1521	54°28'	9°16'	OSTER-B.	MT	NB8291	5527	50°28'	10°10'
OSTER-B.	MT	PV9388	6436	49°31'	11°40'	OSTER-B.	STRM	NB8860	7627	48°23'	10°11'
OSTER-B.	HILL	MA2235	6013	49°58'	7°55'	OSTER-B.	STRM	NU8956	7627	48°21'	10°12'
OSTER-B.	HILL	NB6395	4525	51°24'	9°55'	OSTER-B.	STRM	NU9153	7627	48°19'	10°16'
OSTER-B.	HILL	NC2103	4521	51°29'	9°18'	OSTER-B.	STRM	NU9250	7627	48°18'	10°14'
OSTER-B.	STRM	NB3896	4523	51°25'	9°33'	OSTER-B.	STRM	LV7174	6509	49°24'	7°13'
OSTER-B.	MT	NB5296	4524	51°25'	9°45'	OSTER-B.	STRM	LV7279	6509	49°27'	7°14'
OSTER-B.	HILL	NC0903	4520	51°29'	9°08'	OSTER-B.	HILL	NC0037	4220	51°47'	9°00'
OSTER-B.	HILL	ND8705	3627	52°23'	10°17'	OSTER-B.	HILL	NC2428	4222	51°42'	9°21'
OSTER-B.	HILL	NO9301	3628	52°21'	10°22'	OSTER-B.	HILL	MC9449	4119	51°53'	8°55'
OSTER-B.	HILL	MD2621	3413	52°32'	7°55'	OSTER-B.	HILL	MC9142	4119	51°50'	8°52'
OSTER-B.	HILL	MD4222	3414	52°33'	8°09'	OSTER-B.	STRM	NB4552	4923	51°01'	9°38'
OSTER-B.	HILL	ND1027	3420	52°36'	9°09'	OSTER-B.	SLP	NE1922	2521	53°27'	9°17'
OSTER-B.	HILL	ND7735	3326	52°40'	10°08'	OSTER-B.	HILL	NE2321	2522	53°26'	9°21'
OSTER-B.	HILL	PJ3435	3331	52°39'	10°59'	OSTER-B.	HILL	ND4591	2824	53°10'	9°40'
OSTER-B.	HILL	ND1137	3320	52°41'	9°10'	OSTER-B.	SLP	ND7193	2826	53°11'	10°04'
OSTER-B.	HILL	NO1730	3321	52°37'	9°15'	OSTER-B.	STRM	MC8582	3818	52°11'	8°47'
OSTER-B.	HILL	NO1330	3321	52°37'	9°11'	OSTER-B.	DTCH	MC5079	3815	52°09'	8°16'

NAME	DESIGNATION	GRID REF.	SHEET NO.	LAT.	LONG.	NAME	DESIGNATION	GRID REF.	SHEET NO.	LAT.	LONG.
OSTERBAUERNSCHAF	POPL	NE1662	2121	53°48'	9°14'	OSTERBEK	STRM	NF4837	1524	54°29'	9°44'
OSTERBERG	HILL	LV9149	6811	49°11'	7°30'	OSTERBELMHUSEN	POPL	NE0774	2020	53°55'	9°07'
OSTER-BGE	HILL	ND3285	2822	53°07'	9°29'	HILL	MC2405	4513	51°29'	7°55'	
OSTER-BGE	HILL	PC0359	4029	51°58'	10°30'	OSTERBERG	FARM	OT0592	8236	47°45'	11°44'
OSTER-BR	SPRG	QV0290	6436	49°32'	11°47'	OSTERBERG	HILL	PT0588	8228	47°44'	10°24'
OSTER-BR	SPRG	UO2287	6441	49°31'	12°32'	OSTERBERG	FRST	NB3897	4523	51°25'	9°33'
OSTER-BR	BROG	PV5389	6432	49°32'	11°07'	OSTERBERG	FARM	NQ0917	3420	52°30'	9°08'
OSTER-BR	WELL	PA9529	6136	49°53'	11°43'	OSTERBERG	POPL	LQ9320	3410	52°31'	7°25'
OSTER-BR	SPRG	VQ0605	7248	48°47'	13°43'	OSTERBERG	AN	NV4793	6423	49°35'	9°39'
OSTER-BR	BRDG	MD2342	3213	52°43'	7°52'	OSTERBERG	AN	NV0558	6720	49°16'	9°04'
OSTER-GR	STRM	ND3335	3322	52°40'	9°29'	OSTERBERG	AN	MV8458	6718	49°16'	8°47'
OSTER-GR	DTCH	OT1591	8237	47°44'	11°52'	OSTERBERG	MT	NU0574	7420	48°31'	9°04'
OSTER-GR	GRGE	NB9261	4927	51°06'	10°19'	OSTERBERG	HILL	PU9777	7436	48°31'	11°40'
OSTER-H	FRST	UO2664	6641	49°18'	12°37'	OSTERBERG	PV9558	6736	49°15'	11°41'	
OSTER-H	FRST	OU2219	8037	47°59'	11°59'	OSTERBERG	FRST	PV6838	6933	49°04'	11°18'
OSTER-H	FRST	TP8115	8038	47°57'	12°04'	OSTERBERG	POPL	PV7041	6934	49°06'	11°20'
OSTER-HORSTMANN	FARM	MC7337	4217	51°47'	8°37'	OSTERBERG	POPL	PV7041	6834	49°06'	11°20'
OSTER-KPF	MT	MB7782	4718	51°17'	8°40'	OSTERBERG	RDGE	LV7153	6709	49°13'	7°14'
OSTER-KPF	MT	MB6465	4816	51°08'	8°29'	OSTERBERG	AN	NV8625	7027	48°58'	10°10'
OSTER-M	MILL	MC6085	3716	52°13'	8°25'	OSTERBERG	FRST	MT7091	8217	47°46'	8°36'
OSTER-M	MILL	NF4334	1533	54°27'	9°40'	OSTERBERG	FARM	NT8492	8226	47°47'	10°07'
OSTER-M	MILL	NA7864	5726	50°13'	10°05'	OSTERBERG	FRST	MU3950	7615	48°18'	8°11'
OSTER-M	MILL	TP9422	7939	48°01'	12°14'	OSTERBERG	FRST	MU3950	7615	48°18'	8°11'
OSTER-POPKENHÖGE	POPL	ME6107	2616	53°19'	8°25'	OSTERBERG	MT	MA2605	6313	49°42'	7°58'
OSTER-RELLERHOF	FARM	MC7136	4217	51°46'	8°35'	OSTERBERG	MT	MA3501	6314	49°39'	8°06'
OSTER-SCHNATEBÜLLER KUUG	AN	MF9568	1219	54°45'	8°55'	OSTERBERG	MDW	NU4792	7323	48°41'	9°38'
OSTER-TAL	VAL	NA5940	5924	50°01'	9°49'	OSTERBERG	POPL	PT1491	8229	47°46'	10°31'
OSTER-TALSPERRE	RSVR	MB1668	4812	51°09'	7°48'	OSTERBERG	FARM	PT3090	8230	47°45'	10°44'
OSTERACCUUM	POPL	ME1144	2311	53°38'	7°39'	OSTERBERG	FARM	NCO075	3820	52°07'	9°00'
OSTERACH	STRM	PT0261	8428	47°30'	10°21'	OSTERBERG	AN	NV5578	6524	49°27'	9°46'
OSTERACH	STRM	NT9664	8427	47°31'	10°17'	OSTERBERG	POPL	MC3585	3714	52°13'	8°03'
OSTERACH	STRM	NT9962	8427	47°30'	10°19'	OSTERBERG	FARM	PT0098	8128	47°50'	10°20'
OSTERACH	STRM	PT0757	8528	47°27'	10°25'	OSTERBERG	FARM	PU0104	8128	47°53'	10°21'
OSTERACH	STRM	PT0653	8528	47°25'	10°25'	OSTERBERG	AN	PC0969	3929	52°04'	10°35'
OSTERACH	STRM	PT0460	8528	47°29'	10°23'	OSTERBERG	MT	NA7962	5726	50°12'	10°07'
OSTERÄCKER	AN	MA6836	6017	49°58'	8°33'	OSTERBERG	AN	MA4621	6115	49°50'	8°15'
OSTERALLEE	ROAD	ME2119	2512	53°25'	7°49'	OSTERBERG	HILL	PU6722	7933	48°02'	11°14'
OSTERALTENDE ICH	POPL	ME3451	2314	53°42'	8°00'	OSTERBERG	HILL	PU1626	7929	48°05'	10°34'
OSTERALTENDE ICH	POPL	ME3350	2313	53°42'	7°59'	OSTERBERG	AN	NU6325	7925	48°04'	9°51'
OSTERANGER	BLDG	UQ3823	7042	48°56'	12°47'	OSTERBERG	AN	NV5062	6624	49°18'	9°41'
OSTERATH	POPL	LB3482	4705	51°16'	6°37'	OSTERBERG	AN	NV3966	6623	49°21'	9°32'
OSTERATSAU	FARM	PU4402	8131	47°51'	10°56'	OSTERBERG	AN	NV7312	7125	48°51'	10°00'
OSTERAU	STRM	NE7081	2026	53°58'	10°04'	OSTERBERG	AN	NV7312	7126	48°51'	10°00'
OSTERAU	STRM	NE6678	2026	53°57'	10°01'	OSTERBERG	SLP	UV6178	6525	49°27'	9°50'
OSTERAU	STRM	NE7783	2027	53°59'	10°10'	OSTERBERG	HILL	UQ0209	7139	48°48'	12°18'
OSTERAU	POPL	MB2070	4813	51°10'	7°52'	OSTERBERG	POPL	NU8733	7827	48°09'	10°10'
OSTERAU-GR	DTCH	UQ3960	6742	49°16'	12°47'	OSTERBERG	FARM	UP2038	7841	48°10'	12°35'
OSTERAUSSENDE ICH	POPL	ME3450	2314	53°42'	8°00'	OSTERBERG	AN	MUB523	7918	48°04'	8°48'
OSTERAUTE ILE	FRST	UQ3860	6742	49°16'	12°46'	OSTERBERG	HILL	PV8576	6535	49°24'	11°33'
OSTERB.	STRM	NU2294	7221	48°42'	9°18'	OSTERBERG	FRST	PV6817	7133	48°53'	11°17'
OSTERB.	STRM	MU8829	7819	48°07'	8°50'	OSTERBERG	MT	PV6717	7133	48°53'	11°17'
OSTERB.	HILL	NA8291	5526	50°28'	10°10'	OSTERBERG	POPL	UO3522	7042	48°56'	12°45'
OSTERBACH	AN	NU4995	7224	48°42'	9°40'	OSTERBERG	SLP	PV4218	7031	48°54'	10°56'
OSTERBACH	AN	NV2557	6722	49°16'	9°20'	OSTERBERG	AN	NV9122	7027	48°57'	10°14'
OSTERBACH	STRM	NV5823	7024	48°57'	9°47'	OSTERBERG	FRST	MU7512	8018	47°58'	8°40'
OSTERBACH	STRM	NT8676	8326	47°38'	10°08'	OSTERBERG	MT	NU3234	7822	48°09'	9°26'
OSTERBACH	STRM	LA4704	6307	49°40'	6°53'	OSTERBERG	POPL	LB7078	4708	51°14'	7°08'
OSTERBACH	STRM	MU6173	7416	48°30'	8°28'	OSTERBERG-A	BLDG	NT8949	8627	47°23'	10°11'
OSTERBACH	STRM	MA8802	6319	49°40'	8°50'	OSTERBERGE	FARM	ND7835	3326	52°39'	10°09'
OSTERBACH	POPL	MU3950	7615	48°18'	8°11'	OSTERBERGE	POPL	MB4483	4615	51°18'	8°12'
OSTERBACH	STRM	MU3950	7615	48°18'	8°11'	OSTERBERGGRAHEN	DTCH	OT1282	8337	47°39'	11°49'
OSTERBACH	STRM	MU3850	7615	48°18'	8°10'	OSTERBERGHOLZ	FRST	NU7052	7625	48°19'	9°56'
OSTERBACH	STRM	KA9024	6102	49°50'	6°05'	OSTERBERGL	AN	PU5034	7832	48°08'	11°01'
OSTERBACH	STRM	LV7586	6409	49°31'	7°16'	OSTERBERGS IEOLUNG	POPL	PC0396	3629	52°18'	10°31'
OSTERBACH	STRM	LV7485	6409	49°30'	7°16'	OSTERBEUND	AN	NU5422	7924	48°03'	9°43'
OSTERBACH	STRM	TP7980	7438	48°32'	12°00'	OSTERBICHLWIESE	MDW	PT5473	8632	47°35'	11°03'
OSTERBACH	STRM	QU2181	7437	48°33'	12°00'	OSTERBINGE	POPL	MD8355	3118	52°51'	8°45'
OSTERBACH	STRM	VPO979	7448	48°33'	13°46'	OSTERBQITZEN	FARM	NE2508	2622	53°19'	9°23'
OSTERBACH	VAL	MU1244	7712	48°15'	7°49'	OSTERBÖNEN	POPL	MC1718	4312	51°36'	7°48'
OSTERBACH	VAL	MU7408	8017	47°55'	8°39'	OSTERBORSTEL	POPL	NF1808	1721	54°13'	9°17'
OSTERBACH	STRM	NV5162	6624	49°18'	9°42'	OSTERBOSTEL /KÜSTERHUF/	FARM	NOS353	3124	52°49'	9°47'
OSTERBACH	STRM	NV6664	6625	49°19'	9°55'	OSTERBR.	WELL	NV8625	7027	48°58'	10°10'
OSTERBACH	STRM	UQ1030	7040	49°00'	12°24'	OSTERBR.	WELL	NA6672	5725	50°18'	9°56'
OSTERBACH /ZASTLERBACH/	STRM	MU2210	8013	47°56'	7°58'	OSTERBR.	SPRG	NV7548	6826	49°11'	10°02'
OSTERBACHER WEG	AN	NV2655	6722	49°15'	9°22'	OSTERBR.	WELL	UQ5226	7043	48°58'	12°59'
OSTERBACHGRABEN	DTCH	MU1479	7413	48°33'	7°50'	OSTERBRÄK	FARM	NC4156	4023	51°57'	9°36'
OSTERBACHGRABEN	DTCH	MU1479	7413	48°33'	7°50'	OSTERBRANOE	POPL	LE9141	2310	53°36'	7°21'
OSTERBACHS-M	MILL	NB4552	4923	51°01'	9°38'	OSTERBROCK	FARM	LD8630	3309	52°36'	7°19'
OSTERBAUER	POPL	MQ1008	3512	52°25'	7°41'	OSTERBROK	AN	MQ2997	2713	53°13'	7°56'
OSTERBECK	POPL	MC2497	3613	52°19'	7°53'	OSTERBROOK	POPL	MDQ737	3311	52°40'	7°38'
OSTERBECKSHOF	FARM	LC4716	4406	51°34'	6°47'	OSTERBROOK	FARM	LD8936	3310	52°40'	7°22'
OSTERBECK	DTCH	PC1876	3830	52°07'	10°43'	OSTERBROOK	AN	NE7850	2327	53°42'	10°11'
OSTERBECK	STRM	PC1574	3830	52°06'	10°41'	OSTERBRUCH	FRST	MD8236	3318	52°40'	8°44'
OSTERBEK	POPL	NF2280	1122	54°52'	9°20'	OSTERBRUCH	FRST	NQ2745	3222	52°45'	9°24'

NAME	DESIGNATION	GRID REF.	SHEET NO.	LAT.	LONG.	NAME	DESIGNATION	GRID REF.	SHEET NO.	LAT.	LONG.
OSTERBRUCH	AN	L08632	3309	52°37'	7°19'	OSTERENDE	POPL	NE2267	2122	53°51'	9°20'
OSTERBRUCH	MDW	MA6227	6016	49°54'	8°28'	OSTERENOE	FARM	MF8220	1618	54°20'	8°43'
OSTERBRUCH	POPL	NC7042	4126	51°49'	10°01'	OSTERENOE	FARM	MD2786	2813	53°07'	7°55'
OSTERBRUCH	MDW	MC7497	3617	52°19'	8°37'	OSTERENDE	POPL	ME3220	2513	53°25'	7°59'
OSTERBRUCH	MDW	M05845	3216	52°45'	8°23'	OSTERENDE	POPL	NE1026	2520	53°29'	9°09'
OSTERBRUCH	POPL	ME9659	2219	53°47'	8°56'	OSTERENDE ALTENBRUCH	POPL	ME8662	2118	53°48'	8°47'
OSTERBRUCH	AN	ND0896	2720	53°13'	9°07'	OSTERESCH	POPL	LD8151	3209	52°48'	7°14'
OSTERBRUCH	FARM	ND0895	2720	53°12'	9°07'	OSTERESSEN	POPL	MD3041	3213	52°43'	7°58'
OSTERBRUCH	AN	NE5002	2724	53°16'	9°45'	OSTERFEINE	POPL	MD5122	3415	52°33'	8°17'
OSTERBRUCH	MDW	ME1804	2712	53°17'	7°46'	OSTERFEINER MOOR	PM	MD5322	3415	52°33'	8°19'
OSTERBRUCH	MDW	ME1100	2712	53°14'	7°40'	OSTERFEINER WALL	ROAD	MD5322	3415	52°33'	8°19'
OSTERBRUCH	AN	ME8938	2419	53°35'	8°50'	OSTERFEINERWIESEN	MRSR	MD5522	3416	52°33'	8°20'
OSTERBRUCH	AN	LD9903	3611	52°22'	7°31'	OSTERFELD	AN	NU6976	7425	48°32'	9°56'
OSTERBRUCH WIESEN	MDW	ND7928	3427	52°36'	10°10'	OSTERFELD	POPL	L88595	4610	51°24'	7°21'
OSTERBRUCH WIESEN	MDW	M08673	2918	53°00'	8°47'	OSTERFELD	AN	NC2725	4322	51°40'	9°23'
OSTERBRUCH WIESEN	MDW	MA6517	6117	49°48'	8°31'	OSTERFELD	AN	MD1152	3112	52°49'	7°41'
OSTERBRUCH WIESEN	MOW	ND7829	3326	52°36'	10°09'	OSTERFELD	AN	MD2751	3113	52°48'	7°55'
OSTERBRUCK	MDW	ND0707	3520	52°25'	9°06'	OSTERFELD	AN	M03857	3114	52°51'	8°05'
OSTERBRÜCKE	BRDG	M88655	4918	51°03'	8°48'	OSTERFELD	AN	M03354	3114	52°50'	8°01'
OSTERBRÜCKE	BRDG	MU6810	8017	47°56'	8°34'	OSTERFELD	AN	NF9616	1728	54°17'	10°28'
OSTERBRÜCKEN	POPL	LV7484	6509	49°30'	7°16'	OSTERFELD	POPL	LC5308	4407	51°30'	6°53'
OSTERBUCH	POPL	PU2775	7430	48°31'	10°43'	OSTERFELD	AN	NF5845	1425	54°33'	9°54'
OSTERBUCH	AN	NU5483	7324	48°36'	9°44'	OSTERFELD	AN	MU9365	7519	48°26'	8°55'
OSTERBUCHBERG	POPL	UN1398	8141	47°48'	12°30'	OSTERFELD	FRST	NC7242	4126	51°49'	10°02'
OSTERBUCHER GEM. WALD	FRST	PU2875	7430	48°31'	10°44'	OSTERFELD	FARM	LD9657	4010	51°57'	7°29'
OSTERBUCHER STEIGE	ROAD	NV7908	7126	48°49'	10°05'	OSTERFELD	SCR8	LD9947	3211	52°46'	7°30'
OSTERBUCHGR.	DTCH	NV7708	7126	48°49'	10°03'	OSTERFELD	SCR8	LD9841	3211	52°42'	7°29'
OSTERBUCHHÜTTE	BLDG	NV7807	7126	48°49'	10°04'	OSTERFELD	FARM	L85597	4507	51°24'	6°55'
OSTERBUCHSTOLLEN	MINE	NV7806	7126	48°48'	10°04'	OSTERFELD	FARM	MF8480	1118	54°52'	8°45'
OSTERBUHL	HILL	TD8655	6738	49°13'	12°04'	OSTERFELD	FARM	NF5863	1225	54°43'	9°54'
OSTERBÜNGE	POPL	NE1872	2121	53°54'	9°16'	OSTERFELD	AN	PC1072	3929	52°05'	10°37'
OSTERBÜNGE	POPL	NE1972	2021	53°54'	9°17'	OSTERFELD	POPL	M87556	4917	51°03'	8°38'
OSTERBUNSBÜLL	FARM	NF3757	1323	54°39'	9°34'	OSTERFELD	AN	ME1033	2411	53°32'	7°38'
OSTERBUR	FARM	ME0147	2311	53°40'	7°30'	OSTERFELD	AN	ME3514	2614	53°22'	8°01'
OSTERBURG	BLDG	LE8212	2609	53°21'	7°14'	OSTERFELD	FARM	M81062	4812	51°06'	7°43'
OSTERBURG	MDNU	NC1184	3721	52°12'	9°10'	OSTERFELD	AN	MD2696	2713	53°12'	7°53'
OSTERBURG	RUIN	NA6983	5525	50°24'	9°58'	OSTERFELD	AN	PU4426	7931	48°04'	10°56'
OSTERBURKEN	POPL	NV3175	6522	49°26'	9°26'	OSTERFELD	POPL	LC5307	4507	51°30'	6°53'
OSTERBURKENERWEG	ROAD	NV3377	6522	49°27'	9°28'	OSTERFELD	AN	NV6907	7125	48°49'	9°56'
OSTERBURKENERWEG	ROAD	NV3280	6522	49°28'	9°26'	OSTERFELD	AN	NV7947	6826	49°10'	10°05'
OSTERBY	POPL	NF1372	1221	54°48'	9°12'	OSTERFELD	AN	NV2223	7021	48°58'	9°18'
OSTERBY	FARM	NF4834	1524	54°27'	9°44'	OSTERFELD	AN	NU2721	7922	48°02'	9°22'
OSTERBYER MOOR	MRSR	NF1574	1121	54°49'	9°14'	OSTERFELD	AN	U01329	7040	48°59'	12°26'
OSTERBYFELD	FARM	NF1473	1121	54°48'	9°13'	OSTERFELD	AN	NU2932	7822	48°08'	9°23'
OSTERBYFELD	FARM	NF1273	1121	54°48'	9°11'	OSTERFELD	AN	ME7522	2517	53°27'	8°37'
OSTERBYFELD	FARM	NF1372	1121	54°48'	9°12'	OSTERFELD	FARM	NE3023	2522	53°27'	9°27'
OSTERBYFELD	POPL	NF1572	1221	54°48'	9°14'	OSTERFELD	AN	ND5364	3024	52°55'	9°47'
OSTERBYFELD	FARM	NF1171	1221	54°47'	9°10'	OSTERFELD	POPL	MC7582	3817	52°11'	8°38'
OSTERBYHOLZ	AN	NF5032	1524	54°26'	9°46'	OSTERFELD SCHÜTZENHS.	BLDG	NC9951	4028	51°54'	10°26'
OSTERDAMME	POPL	MD4619	3415	52°31'	8°12'	OSTERFELDE	POPL	NE4529	2424	53°30'	9°41'
OSTERDAMMER BERGMARK	FRST	MD4522	3415	52°33'	8°11'	OSTERFELDE	FARM	NC1386	3721	52°13'	9°11'
OSTERDEICH	DAM	LE8848	2309	53°40'	7°19'	OSTERFELDER	AN	PT5556	8532	47°26'	11°04'
OSTERDEICH	POPL	LE9248	2310	53°40'	7°22'	OSTERFELDER KOOG	MOW	NF1225	1621	54°22'	9°11'
OSTERDEICH	POPL	LE9148	2310	53°40'	7°21'	OSTERFELDE	AN	NV9515	7127	48°53'	10°18'
OSTERDEICH	POPL	MF8280	1118	54°52'	8°43'	OSTERFELDS	HILL	MC6000	4516	51°27'	8°25'
OSTERDEICH	POPL	MF8072	1118	54°48'	8°41'	OSTERFELDS-8	HILL	ND1823	3421	52°33'	9°16'
OSTERDEICH	OAM	MF8365	1218	54°44'	8°44'	OSTERFELDSKÖPFE	MT	M83293	4614	51°23'	8°03'
OSTERDEICH	FARM	MF9065	1219	54°44'	8°50'	OSTERFEUER-SP.	PEAK	PT6674	8333	47°36'	11°13'
OSTERDEICH	POPL	MF9038	1519	54°29'	8°51'	OSTERFEUERBERG	MT	PT6674	8333	47°36'	11°13'
OSTERDEICH	POPL	MF8126	1618	54°23'	8°43'	OSTERFIERT	AN	NE4585	1924	54°01'	9°41'
OSTERDEICH	FARM	MF8522	1618	54°21'	8°46'	OSTERFING	POPL	TP9310	8039	47°55'	12°14'
OSTERDEICHSTRICH	POPL	MF9301	1819	54°09'	8°53'	OSTERFINGEN	POPL	MT6179	8316	47°40'	8°29'
OSTERDELL	AN	L87093	4608	51°22'	7°08'	OSTERFLADDER	AN	MD6217	3416	52°30'	8°26'
OSTERDELLE	POPL	L86382	4708	51°16'	7°02'	OSTERFLDR.K.	PEAK	PT5456	8532	47°26'	11°02'
OSTERDEIKEN	FARM	ME3344	2313	53°38'	7°59'	OSTERFLETT	STRM	MF6865	1217	54°44'	8°30'
OSTERDINGER BERG	HILL	NU0363	7520	48°25'	9°02'	OSTERFLIERICH	POPL	MC1817	4312	51°36'	7°49'
OSTERDRDF	POPL	NT8367	8426	47°33'	10°06'	OSTERFORSCH	AN	MA5727	5116	49°54'	8°24'
OSTERDRDF	POPL	PV4324	7031	48°57'	10°57'	OSTERFORDE	FARM	ME3514	2614	53°22'	8°01'
OSTERDOORF	POPL	ME8821	2518	53°26'	8°49'	OSTERGAARD	POPL	NF5268	1224	54°45'	9°49'
OSTERDOORFER TOBEL	VAL	NT8366	8426	47°32'	10°06'	OSTERGAARDHOLZ	FARM	NF5169	1224	54°46'	9°47'
OSTERECK	FARM	MF7720	1617	54°20'	8°39'	OSTERGADEN	POPL	TP8381	7438	48°33'	12°04'
OSTEREGELS	FRST	ME0426	2511	53°28'	7°33'	OSTERGARTEN	AN	MA3639	6014	50°00'	8°07'
OSTEREBLBECK	POPL	NO7782	2926	53°05'	10°09'	OSTERGASTE	FARM	LE9541	2310	53°36'	7°25'
OSTEREBLBECK	POPL	NC1187	3721	52°14'	9°10'	OSTERGASTER TIEF	DTCH	LE9542	2310	53°37'	7°25'
OSTEREICKEN	FARM	L88389	4609	51°20'	7°19'	OSTERGEHRENTEIL	POPL	ME8959	2219	53°47'	8°50'
OSTEREIOEN	POPL	MC6013	4416	51°34'	8°25'	OSTERGEIL	POPL	NF2582	1122	54°53'	9°23'
OSTEREIUDER GOTTE	STRM	MC5914	4416	51°34'	8°25'	OSTERGROEN	AN	ME3426	2514	53°29'	8°01'
OSTEREISTEDT	POPL	NE1105	2621	53°18'	9°10'	OSTERHAGEN	FRST	NC5449	4124	51°53'	9°47'
OSTERENDE	POPL	MD1257	3112	52°51'	7°41'	OSTERHAGEN	POPL	MC9471	3919	52°05'	8°55'
OSTERENDE	POPL	MF6379	1116	54°51'	8°25'	OSTERHAGEN	POPL	PC0216	4428	51°35'	10°28'
OSTERENOE	POPL	MF9826	1619	54°23'	8°58'	OSTERHAGEN	FRST	NC7835	4226	51°46'	10°08'
OSTERENOE	POPL	MD5746	3216	52°46'	8°22'	OSTERHAGEN-IHLPOHL	POPL	MD8093	2818	53°11'	8°42'
OSTERENOE	POPL	ME8365	2118	53°50'	8°44'	OSTERHALEN	POPL	MC9094	3619	52°18'	8°51'
OSTERENOE	POPL	ME9463	2119	53°49'	8°55'	OSTERHAI	HILL	PC1565	3930	52°01'	10°41'

NAME	DESIGNATION	GRID REF.	SHEET NO.	LAT.	LONG.	NAME	DESIGNATION	GRID REF.	SHEET NO.	LAT.	LONG.
OSTERHALDE	AN	MU8494	7218	48°42'	8°47'	OSTERHOLZ	FRST	MU8963	7519	48°25'	8°51'
OSTERHALDE	SLP	MU7465	7517	48°26'	8°39'	OSTERHOLZ	FRST	NC9465	3928	52°02'	10°22'
OSTERHALDE	MDW	MU0584	7320	48°36'	9°04'	OSTERHOLZ	FRST	NU8892	7327	48°40'	10°12'
OSTERHALDE	AN	NV7114	7125	48°52'	9°58'	OSTERHOLZ	FRST	NC1674	3821	52°07'	9°14'
OSTERHALDE	AN	MU7825	7918	48°05'	8°42'	OSTERHOLZ	FRST	NC5476	3824	52°08'	9°47'
OSTERHALLE	RDGE	LB9192	4610	51°22'	7°26'	OSTERHOLZ	FARM	ND0842	3220	52°44'	9°07'
OSTERHAM	POPL	PU6577	7433	48°31'	11°14'	OSTERHOLZ	FRST	NT0299	8120	47°51'	9°02'
OSTERHAM	FARM	UN0497	8140	47°48'	12°23'	OSTERHOLZ	FARM	NE3672	2023	53°54'	9°33'
OSTERHAM	POPL	UN2299	8141	47°49'	12°37'	OSTERHOLZ	FRST	QU0976	7437	48°30'	11°50'
OSTERHAM	FARM	UP2449	7741	48°16'	12°38'	OSTERHOLZ	FRST	NC9794	3728	52°17'	10°25'
OSTERHART	AN	NU3647	7722	48°16'	9°29'	OSTERHOLZ	FARM	NF4473	1124	54°48'	9°41'
OSTERHART	FRST	NA8454	5827	50°08'	10°11'	OSTERHOLZ	POPL	MD9263	3019	52°55'	8°53'
OSTERHÄSE	FRST	NE9717	2628	53°24'	10°28'	OSTERHOLZ	FRST	NT7373	8325	47°36'	9°58'
OSTERHAU	FRST	NU3594	7222	48°42'	9°29'	OSTERHOLZ	POPL	MD8797	2718	53°13'	8°49'
OSTERHAUS	FARM	LC9432	4210	51°44'	7°28'	OSTERHOLZ	FRST	PU6127	7933	48°05'	11°10'
OSTERHAUS	FARM	MC2585	3713	52°13'	7°54'	OSTERHOLZ	AN	NV5162	6624	49°18'	9°42'
OSTERHAUSEN	POPL	MD4248	3214	52°47'	8°08'	OSTERHOLZ	POPL	MD9678	2919	53°03'	8°56'
OSTERHAUSEN	FARM	MD1191	2812	53°10'	7°40'	OSTERHOLZ	FRST	PC1194	3729	52°17'	10°38'
OSTERHAUSEN	FARM	ME5630	2416	53°31'	8°20'	OSTERHOLZ	POPL	PV0113	7128	48°52'	10°23'
OSTERHÄVETOF	POPL	NF3455	1323	54°38'	9°32'	OSTERHOLZ	FRST	M85649	5016	50°59'	8°22'
OSTERHEESLINGEN	POPL	NE2407	2622	53°19'	9°22'	OSTERHOLZ	FRST	PU1593	7329	48°41'	10°34'
OSTERHEIDE	SCR8	ND3533	3323	52°39'	9°31'	OSTERHOLZ	FRST	U00009	7139	48°48'	12°17'
OSTERHEIDE	POPL	MD5733	3316	52°39'	8°22'	OSTERHOLZ	FRST	NC3214	4422	51°35'	9°28'
OSTERHEIDE	AN	ND9910	3528	52°26'	10°28'	OSTERHOLZ	AN	NC1094	3720	52°18'	9°09'
OSTERHEIDE	POPL	MD6313	3516	52°28'	8°28'	OSTERHOLZ	FRST	NU5613	8024	47°58'	9°45'
OSTERHEIDE	POPL	MC8058	4018	51°58'	8°43'	OSTERHOLZ	AN	TP9028	7939	48°04'	12°11'
OSTERHEIDE	AN	NF0652	1320	54°37'	9°05'	OSTERHOLZ	FRST	NU8753	7627	48°19'	10°10'
OSTERHEIDE	POPL	MD6602	3617	52°22'	8°30'	OSTERHOLZ	FRST	NU5051	7624	48°19'	9°40'
OSTERHEIDE	POPL	MD8002	3618	52°22'	8°43'	OSTERHOLZ	FARM	LB6477	4708	51°14'	7°03'
OSTERHEIDE	AN	ND0343	3220	52°44'	9°02'	OSTERHOLZ	FRST	LB6377	4708	51°14'	7°02'
OSTERHEIDE	FARM	MC8263	3918	52°01'	8°44'	OSTERHOLZ	POPL	LB6377	4708	51°14'	7°01'
OSTERHEIDE	POPL	MC3622	4314	51°39'	8°05'	OSTERHOLZ	FRST	QU0915	8036	47°57'	11°48'
OSTERHEIDE	POPL	MC1422	4312	51°38'	7°46'	OSTERHOLZ	FRST	NC8257	4027	51°57'	10°11'
OSTERHEIDE	SCR8	ND7599	2726	53°14'	10°07'	OSTERHOLZ	FRST	PC0161	4028	51°59'	10°28'
OSTERHEIDE	FRST	NE7405	2726	53°17'	10°07'	OSTERHOLZ-SCHARMBECK	POPL	MD8698	2718	53°14'	8°47'
OSTERHEIDE	SCR8	ND5586	2824	53°07'	9°49'	OSTERHOLZEN	FARM	PU6250	7733	48°17'	11°11'
OSTERHEIDE	AN	ND5786	2825	53°07'	9°51'	OSTERHOLZEN	POPL	UP7258	7645	48°22'	13°16'
OSTERHEVER	POPL	MF8426	1618	54°23'	8°45'	OSTERHOLZEN	FARM	QV0725	7036	48°57'	11°50'
OSTERHEVERDORF	POPL	MF8526	1618	54°23'	8°46'	OSTERHOLZGRUND	VAL	NC9307	4428	51°30'	10°20'
OSTERHOF	FARM	M87097	4517	51°25'	8°34'	OSTERHOLZTEICH	FARM	NE2895	1822	54°06'	9°26'
OSTERHOF	FARM	NE3596	1823	54°07'	9°32'	OSTERHOLZWHR.	POND	NU5513	8024	47°58'	9°44'
OSTERHOF	EST	NF5841	1425	54°31'	9°54'	OSTERHOLZ	AN	LE9654	2210	53°43'	7°25'
OSTERHOF	FARM	NE3474	2023	53°55'	9°31'	OSTERHOLZ	AN	ME0456	2211	53°45'	7°37'
OSTERHOF	FARM	MF9679	1119	54°51'	8°56'	OSTERHOLZ	FARM	MD6478	2916	53°03'	8°28'
OSTERHOF	FARM	MF8771	1218	54°47'	8°48'	OSTERHOP	FRST	PO0106	3628	52°24'	10°29'
OSTERHOF	FARM	MF8568	1218	54°45'	8°46'	OSTERHOP	FARM	MD9603	3619	52°23'	8°56'
OSTERHOF	FARM	NF0672	1220	54°48'	9°05'	OSTERHOR	POPL	NE4669	2124	53°52'	9°42'
OSTERHOF	FARM	LA8162	5810	50°12'	7°20'	OSTERHORN	FARM	MD0590	2811	53°09'	7°35'
OSTERHOF	EST	MF9400	1819	54°09'	8°55'	OSTERHORN	FARM	MD0597	2711	53°13'	7°35'
OSTERHOF	FARM	LA8162	5710	50°12'	7°20'	OSTERHORN	EST	MD6648	3217	52°47'	8°30'
OSTERHOF	FARM	MF8426	1618	54°23'	8°45'	OSTERHORN S HOF	AN	MD6649	3216	52°47'	8°30'
OSTERHOF	FARM	NV3107	7122	48°49'	9°25'	OSTERHOUR	STRM	KA9919	6203	49°47'	6°13'
OSTERHOF	FARM	PV7068	6634	49°20'	11°20'	OSTERHÜGEL	HILL	PV9483	6536	49°28'	11°41'
OSTERHÖFE	FARM	ND5022	3424	52°33'	9°44'	OSTERHÜLBE	POND	NU4959	7624	48°23'	9°40'
OSTERHOFEN	POPL	PU0796	7228	48°42'	10°27'	OSTERHÜS	FARM	MC3496	3614	52°18'	8°07'
OSTERHOFEN	POPL	UP5496	7244	48°42'	13°01'	OSTERHUS	FARM	NC3545	3614	52°18'	8°03'
OSTERHOFEN	FARM	NT8980	8327	47°40'	10°11'	OSTERHUSEN	FARM	ME2043	2312	53°38'	7°47'
OSTERHOFEN	POPL	QT2485	8337	47°41'	11°59'	OSTERHUSEN	POPL	LE8020	2509	53°25'	7°11'
OSTERHOFEN	FARM	TP9906	8139	47°52'	12°19'	OSTERHUSEN	POPL	NF0537	1520	54°29'	9°05'
OSTERHOFEN	POPL	PT8699	8134	47°49'	11°29'	OSTERHUSUMFELD	POPL	NF0538	1520	54°29'	9°05'
OSTERHOFEN	POPL	NU6109	8024	47°56'	9°49'	OSTERIMBACH	FARM	QU0573	7536	48°29'	11°46'
OSTERHOFEN	AN	NV1136	6920	49°05'	9°09'	OSTERJORK	POPL	NE4631	2424	53°31'	9°41'
OSTERHÖFER	STRM	NU6111	8024	47°57'	9°49'	OSTERKAUWISCH	POPL	NE0657	2220	53°46'	9°05'
OSTERHÖFF	FARM	LC7525	4309	51°40'	7°11'	OSTERKALLE	STRM	NC0073	3820	52°06'	9°00'
OSTERHÖFLE	FARM	NV5129	6924	49°01'	9°42'	OSTERKALLE	STRM	MC9778	3819	52°09'	8°58'
OSTERHÖFNER BERG	RDGE	QT2486	8337	47°41'	11°59'	OSTERKALLE	STRM	NC9876	3819	52°08'	8°58'
OSTERHÖHE	HILL	UP4296	7243	48°42'	12°51'	OSTERKAM	FARM	TN9196	8239	47°47'	12°13'
OSTERHÖHLE	CAVE	PV9288	6435	49°31'	11°39'	OSTERKAM	POPL	TN9298	8139	47°48'	12°13'
OSTERHOLM	POPL	NF4966	1224	54°44'	9°46'	OSTERKAMP	FARM	LC6983	3908	52°00'	7°05'
OSTERHOLM	FARM	NF1183	1121	54°54'	9°10'	OSTERKAMP	FARM	LC6655	4008	51°56'	7°03'
OSTERHOLT	FARM	LC7917	4409	51°35'	7°15'	OSTERKAMP	FARM	PF0522	1629	54°20'	10°37'
OSTERHOLT	FARM	MC7786	3718	52°13'	8°40'	OSTERKAMP	FARM	MC2585	3713	52°13'	7°54'
OSTERHOLZ	FRST	MC8902	4519	51°28'	8°50'	OSTERKAMP	HILL	MC9143	4119	51°50'	8°52'
OSTERHOLZ	FRST	LA0819	6204	49°48'	6°20'	OSTERKAMP	POPL	MC4799	3615	52°20'	8°13'
OSTERHOLZ	RSTA	NV1216	7120	48°54'	9°10'	OSTERKAMP	FARM	LC1141	4203	51°47'	6°16'
OSTERHOLZ	POPL	NV1115	7120	48°53'	9°09'	OSTERKAMP	FARM	NF3254	1323	54°38'	9°30'
OSTERHOLZ	FRST	MV9557	6719	49°16'	8°56'	OSTERKAMP	FRST	MA0009	6211	49°43'	7°37'
OSTERHOLZ	AN	MU8772	7419	48°30'	8°49'	OSTERKAMP	POPL	MF7980	1118	54°52'	8°40'
OSTERHOLZ	FRST	MU7776	7418	48°32'	8°41'	OSTERKAMP	AN	MF9122	1619	54°21'	8°52'
OSTERHOLZ	FRST	NC7318	4326	51°36'	10°03'	OSTERKAMP	HRSH	NF1522	1621	54°21'	9°14'
OSTERHOLZ	FRST	PD0770	3029	52°58'	10°35'	OSTERKAMP	AN	NF9040	1419	54°30'	8°51'
OSTERHOLZ	POPL	NF3658	1323	54°40'	9°34'	OSTERKAMP	POPL	MF9139	1419	54°30'	8°52'
OSTERHOLZ	FRST	PU6064	7533	48°24'	11°10'	OSTERKAMP	POPL	MF9139	1519	54°30'	8°52'

NAME	DESIGNATION	GRID REF.	SHEET NO.	LAT.	LONG.	NAME	DESIGNATION	GRID REF.	SHEET NO.	LAT.	LONG.
OSTERKÖG	AN	MF9138	1519	54°29'	8°52'	OSTERMOOR	AN	ND4282	2923	53°05'	9°38'
OSTERKOPF	HILL	N86990	4626	51°21'	9°59'	OSTERMOOR	SCR8	ND4179	2923	53°03'	9°37'
OSTERKÖPFE	MT	NC8357	4027	51°57'	10°13'	OSTERMOOR	MRSH	MD1680	2912	53°04'	7°45'
OSTERKOPPEL	MDW	PE1736	2430	53°34'	10°46'	OSTERMOOR	MRSH	NE1890	1921	54°03'	9°16'
OSTERKREUZ	SHR	PU4851	7732	48°18'	11°00'	OSTERMOOR	FARM	NE1889	1921	54°03'	9°16'
OSTERKRUG	FARM	NC0357	4020	51°58'	9°02'	OSTERMOOR	MDW	NE1889	1921	54°03'	9°16'
OSTERKRUG	FARM	ND1864	3021	52°55'	9°16'	OSTERMOOR	MRSH	ME0626	2511	53°28'	7°35'
OSTERKÜHBACH	FARM	PU2052	7629	48°19'	10°37'	OSTERMOOR	AN	ND0794	2820	53°12'	9°06'
OSTERKÜLZ-M.	MILL	LA9142	5910	50°01'	7°29'	OSTERMOOR	AN	ND3963	3023	52°55'	9°35'
OSTERKÜLZER B.	STRM	LA9142	5910	50°01'	7°29'	OSTERMOOR STROM	STRM	ME8358	2218	53°46'	8°44'
OSTERLAGE	MDW	MD4844	3215	52°45'	8°14'	OSTERMOORDORF	POPL	LE9136	2410	53°34'	7°21'
OSTERLAKE	STRM	MD9883	2819	53°06'	8°58'	OSTERMOOS	FRST	PT1980	8329	47°40'	10°35'
OSTERLAND	AN	MF7064	1217	54°43'	8°32'	OSTERMOOS	MDW	PT6780	8333	47°39'	10°35'
OSTERLAND	AN	PA5169	5732	50°15'	11°07'	OSTERMOOS	MDW	PU5842	7732	48°13'	11°08'
OSTERLANG	AN	MA4904	6315	49°41'	8°17'	OSTERMOOS	MDW	PU7792	7334	48°39'	11°24'
OSTERLANGEN	AN	MU7648	7718	48°17'	8°41'	OSTERMÜHLE	MILL	PV9156	6735	49°14'	11°37'
OSTERLAUCHDORF	POPL	PU1516	8029	47°59'	10°32'	OSTERMÜHLE	MILL	MA2540	5913	50°00'	7°57'
OSTERLEDE	POPL	MC1991	3712	52°16'	7°49'	OSTERMÜHLE	MILL	V00603	7248	48°46'	13°43'
OSTERLEHEN	FARM	TP8909	8139	47°54'	12°11'	OSTERMÜHLEN	FARM	NE3695	1823	54°06'	9°33'
OSTERLEHEN	FARM	TP8909	8039	47°54'	12°11'	OSTERMÜHLENHAUS	FARM	MF8675	1118	54°49'	8°47'
OSTERLEHEN	FRST	MO6585	7317	48°37'	8°32'	OSTERMÜNCHEN	POPL	TP7815	8038	47°57'	12°02'
OSTERLICHE ZEIT	AN	NV5289	6424	49°33'	9°43'	OSTERMUNZEL	POPL	NC3402	3623	52°22'	9°30'
OSTERLIETH	POPL	NF4238	1523	54°29'	9°39'	OSTERN	AN	QV0055	6736	49°13'	11°45'
OSTERLINDE	MONU	NC0502	4520	51°28'	9°04'	OSTERN	FARM	PT3378	8330	47°38'	10°46'
OSTERLINDE	POPL	NC8576	3827	52°08'	10°14'	OSTERN	AN	NU4888	7323	48°39'	9°39'
OSTERLINDERN	POPL	MD1956	3112	52°51'	7°48'	OSTERN	STRM	N83335	5122	50°52'	9°28'
OSTERLINDERNER MOOR	MRSH	MD1959	3112	52°52'	7°48'	OSTERN	FARM	UP2030	7941	48°06'	12°35'
OSTERLINGE	AN	PC1773	3930	52°06'	10°43'	OSTERN OOSENMOOR	AN	MD1969	3012	52°58'	7°47'
OSTERLINGE	AN	PC2270	3930	52°04'	10°47'	OSTERN TAL	VAL	NA1205	6221	49°42'	9°10'
OSTERLOCH	VAL	NV4386	6423	49°31'	9°35'	OSTERN-B.	MT	M87879	4718	51°16'	8°41'
OSTERLOCH	AN	NV5293	6424	49°35'	9°43'	OSTERN-BG.	GRGE	NA1609	6221	49°44'	9°13'
OSTERLOCH	AN	NV2080	6521	49°28'	9°17'	OSTERNACH	POPL	UP0205	8140	47°52'	12°21'
OSTERLOCH	CAVE	OV1452	6837	49°11'	11°56'	OSTERNBERG	FARM	UP4651	7743	48°18'	12°55'
OSTERLOCH	GRGE	PV9580	6536	49°26'	11°41'	OSTERNBURG	POPL	MD4887	2815	53°08'	8°13'
OSTERLOH	POPL	ND7728	3426	52°36'	10°08'	OSTERNBURGER KANAL	CNAL	MD4785	2815	53°07'	8°13'
OSTERLOH	POPL	MD8313	3518	52°28'	8°45'	OSTERNBURGERMOOR	AN	MD4886	2815	53°07'	8°13'
OSTERLOH	MT	M81690	4612	51°21'	7°47'	OSTERNBURGERMOOR	POPL	UP4584	7443	48°35'	12°54'
OSTERLOH	AN	NQ3491	7322	48°40'	9°28'	OSTERNBURGERMOOR	POPL	MC3822	4314	51°39'	8°06'
OSTERLOH	FARM	UP3305	8142	47°53'	12°46'	OSTERNBURGERMOOR	POPL	MC8921	2519	53°26'	8°50'
OSTERLOH	POPL	MC7286	3717	52°13'	8°35'	OSTERNBURGERMOOR	AN	LE9248	2310	53°40'	7°22'
OSTERLÖH	HT	M82761	4913	51°06'	7°58'	OSTERNBURGERMOOR	MDW	NV5021	7024	48°56'	9°41'
OSTERLOH	FARM	TP8647	7738	48°14'	12°07'	OSTERNBURGERMOOR	POPL	MD8696	2718	53°13'	8°47'
OSTERLOH	POPL	MD3173	2913	53°00'	7°58'	OSTERNBURGERMOOR	POPL	PV7195	6434	49°35'	11°22'
OSTERLOH	POPL	M81872	4812	51°12'	7°50'	OSTERNBURGERMOOR	STRM	PV7095	6434	49°35'	11°22'
OSTERLOH	POPL	MC7039	4117	51°48'	8°34'	OSTERNBURGERMOOR	MT	PV7296	6434	49°35'	11°23'
OSTERLOHER WIESEN	MOW	MC7039	4117	51°48'	8°34'	OSTERNBURGERMOOR	FRST	MD1066	3011	52°56'	7°40'
OSTERLOOG	FARM	LE8144	2309	53°38'	7°12'	OSTERNBURGERMOOR	FRST	MD1066	3012	52°56'	7°40'
OSTERLOTTE	EST	MC2691	3713	52°16'	7°55'	OSTERNBURGERMOOR	FARM	M88175	4718	51°14'	8°44'
OSTERLUND	FARM	NF1970	1221	54°47'	9°18'	OSTERNBURGERMOOR	POPL	PC1466	3930	52°02'	10°40'
OSTERMADE	FARM	PF3422	1632	54°20'	11°04'	OSTERNBURGERMOOR	POPL	NC8631	4227	51°43'	10°14'
OSTERMANN	FARM	MC6157	4016	51°58'	8°26'	OSTERNBURGERMOOR	POPL	MD1918	3412	52°30'	7°49'
OSTERMANN	FARM	MC6156	4016	51°57'	8°26'	OSTERNBURGERMOOR	POPL	MD1818	3412	52°30'	7°49'
OSTERMANN	FARM	MC3884	3714	52°12'	8°05'	OSTERNBURGERMOOR	MT	NC3055	4022	51°57'	9°26'
OSTERMANN	FARM	LC6223	4308	51°38'	7°01'	OSTERNBURGERMOOR	FRST	PC1565	3930	52°01'	10°41'
OSTERMANN	FARM	MC5451	4016	51°54'	8°20'	OSTERNBURGERMOOR	FRST	NC9032	4227	51°44'	10°18'
OSTERMANNSHÖRN	FARM	NE6965	2126	53°50'	10°03'	OSTERNBURGERMOOR	FRST	NC8229	4227	51°42'	10°11'
OSTERMARKELSDORF	POPL	NF4036	1533	54°28'	9°37'	OSTERNBURGERMOOR	FRST	NC9232	4228	51°44'	10°20'
OSTERMARSCH	POPL	NF0045	1420	54°33'	9°00'	OSTERNBURGERMOOR	FARM	MF9326	1619	54°23'	8°53'
OSTERMARSCH	POPL	NF0244	1420	54°33'	9°02'	OSTERNBURGERMOOR	POPL	MD7886	2818	53°07'	8°40'
OSTERMARSCH	AN	LE8345	2309	53°38'	7°14'	OSTERNBURGERMOOR	FARM	NT8481	8326	47°41'	10°07'
OSTERMARSCH	AN	MD5173	2915	53°00'	8°16'	OSTERNBURGERMOOR	AN	MD8138	7718	48°12'	8°44'
OSTERMEDE	MDW	MD1480	2912	53°04'	7°43'	OSTERNBURGERMOOR	FRST	PV5288	6432	49°31'	11°06'
OSTERMEIER	FARM	MD8013	3518	52°28'	8°43'	OSTERNBURGERMOOR	POPL	NF2304	1822	54°11'	9°21'
OSTERMEIERSRUH	SO	PT5252	8532	47°24'	11°01'	OSTERNBURGERMOOR	POPL	NF5423	1624	54°21'	9°50'
OSTERMENGHUSEN	POPL	NE0376	2020	53°56'	9°03'	OSTERNBURGERMOOR	POPL	NF5422	1625	54°21'	9°50'
OSTERMEY	FARM	LC1915	4404	51°33'	6°23'	OSTERNBURGERMOOR	FRST	NV5616	7124	48°54'	9°46'
OSTERMEYER	FARM	MC4683	3815	52°12'	8°13'	OSTERNBURGERMOOR	SLP	MD2503	8114	47°53'	8°00'
OSTERMOOR	AN	MD0466	3011	52°56'	7°34'	OSTERNBURGERMOOR	AN	NV0728	6920	49°00'	9°06'
OSTERMOOR	AN	ND6843	3226	52°44'	10°01'	OSTERNBURGERMOOR	RR	PT4754	8531	47°25'	10°57'
OSTERMOOR	POND	MD2651	3113	52°48'	7°54'	OSTERNBURGERMOOR	POPL	PT2975	8330	47°37'	10°43'
OSTERMOOR	MDW	MD3757	3114	52°51'	8°04'	OSTERNBURGERMOOR	FARM	TP9838	7839	48°10'	12°17'
OSTERMOOR	MRSH	NF1018	1620	54°19'	9°09'	OSTERNBURGERMOOR	FARM	PT2274	8329	47°36'	10°37'
OSTERMOOR	MRSH	NF1622	1621	54°21'	9°15'	OSTERNBURGERMOOR	POPL	NE0809	2620	53°20'	9°07'
OSTERMOOR	PM	MD1045	3212	52°45'	7°40'	OSTERNBURGERMOOR	MOW	NU9482	7427	48°35'	10°16'
OSTERMOOR	POPL	NE1273	2021	53°54'	9°11'	OSTERNBURGERMOOR	MRSH	NU8670	7527	48°29'	10°10'
OSTERMOOR	MRSH	NE6048	2325	53°41'	9°55'	OSTERNBURGERMOOR	POPL	PT2489	8224	47°44'	10°39'
OSTERMOOR	FARM	NE6047	2325	53°40'	9°55'	OSTERNBURGERMOOR	POPL	PT2489	8230	47°44'	10°39'
OSTERMOOR	MRSH	NE2641	2322	53°37'	9°23'	OSTERNBURGERMOOR	PM	NU6338	7825	48°11'	9°51'
OSTERMOOR	POPL	NE0457	2220	53°46'	9°04'	OSTERNBURGERMOOR	AN	NU5734	7824	48°09'	9°46'
OSTERMOOR	MRSH	MD1487	2812	53°07'	7°43'	OSTERNBURGERMOOR	UTCH	MD4807	3524	52°25'	9°43'
OSTERMOOR	AN	MD7998	2718	53°14'	8°41'	OSTERNBURGERMOOR	FARM	NC0958	4020	51°58'	9°08'
OSTERMOOR	AN	ND0794	2720	53°12'	9°06'	OSTERNBURGERMOOR	POPL	NF4516	1724	54°17'	9°41'
OSTERMOOR	MDW	MD1197	2712	53°13'	7°40'	OSTERNBURGERMOOR	MILL	LA9753	5811	50°07'	7°34'
OSTERMOOR	AN	ME4304	2714	53°17'	8°09'	OSTERNBURGERMOOR	MILL	LA6560	5808	50°11'	7°07'

NAME	DESIGNATION	GRID REF.	SHEET NO.	LAT.	LONG.	NAME	DESIGNATION	GRID REF.	SHEET NO.	LAT.	LONG.
OSTERS-M.	MILL	MA0489	5511	50°27'	7°39'	OSTERWEDE	POPL	M09597	2719	53°13'	8°56'
OSTERSANDER	FARM	ME0017	2611	53°23'	7°30'	OSTERWEDE	POPL	NE0118	2520	53°25'	9°01'
OSTERSANDER	POPL	ME0120	2911	53°25'	7°31'	OSTERWEDE	POPL	N04988	2824	53°08'	9°44'
OSTERSBAUM	POPL	L87181	4708	51°16'	7°09'	OSTERWEG	ROAD	NU0094	7220	48°42'	9°00'
OSTERSCHAU	FARM	NF6450	1326	54°36'	9°59'	OSTERWEG	POPL	MC4465	3915	52°02'	8°11'
OSTERSCHPE5	POPL	MD2986	2813	53°07'	7°56'	OSTERWEIHER-B	DTCH	PU5244	7732	48°14'	11°03'
OSTERSCHLÄGE	FRST	LV7072	6609	49°23'	7°13'	OSTERWEILER	POPL	PZ2899	7230	48°44'	10°44'
OSTERSCHULZE	FARM	MC1125	4312	51°40'	7°43'	OSTERWICK	POPL	LC1833	4204	51°43'	6°22'
OSTERSCHÜTTING	FARM	MF7539	1417	54°30'	8°37'	OSTERWICK	POPL	LC7764	3909	52°01'	7°13'
OSTERSEE	LAKE	PT7245	8233	47°47'	11°18'	OSTERWIEHE	POPL	MV5601	3616	52°21'	8°21'
OSTERSEE	PONO	PT7246	8133	47°48'	11°18'	OSTERWIEHE	DTCH	ND2401	3622	52°21'	9°21'
OSTERSEEFILZ	MRSH	PT7248	8133	47°49'	11°18'	OSTERWIEHE	POPL	MC6844	4117	51°51'	8°32'
OSTERSEEN	FARM	QU1727	7937	48°04'	11°55'	OSTERWIESE	BLDG	PV1236	6929	49°04'	10°32'
OSTERSIEK	FARM	MC9563	3919	52°01'	8°56'	OSTERWIESE	FARM	MC7097	3617	52°19'	8°34'
OSTERSIEK	POPL	NC0965	3920	52°02'	9°08'	OSTERWIESE	MDW	M00850	3211	52°47'	7°38'
OSTERSIEL	POPL	MF7941	1418	54°31'	8°41'	OSTERWIESE	MDW	MA4222	6115	49°51'	8°11'
OSTERSODE	POPL	ME9807	2619	53°19'	8°58'	OSTERWIESE	AN	MA4120	6115	49°50'	8°11'
OSTERSODER SCHIFF GR.	CNAL	ME9604	2719	53°17'	8°56'	OSTERWIESEN	MRSH	MD6215	3516	52°29'	8°26'
OSTERSODER SCHIFF-GR.	STRM	ME9706	2619	53°18'	8°58'	OSTERWIESEN	MDW	NV0558	6720	49°16'	9°04'
OSTERSPAI	POPL	MA0167	5711	50°15'	7°37'	OSTERWIESEN	AN	MV6359	6716	49°17'	8°29'
OSTERSPAIER GEM.WALD	FRST	MA0465	5712	50°14'	7°39'	OSTERWIESEN	MOW	MV6458	6716	49°16'	8°31'
OSTERSPAIER WALD	FRST	MA0465	5711	50°14'	7°39'	OSTERWIESEN	AN	MC6099	3616	52°20'	8°25'
OSTERSPRING	FRST	PC2385	3730	52°12'	10°48'	OSTERWIESEN	MOW	MV6811	8017	47°57'	8°34'
OSTERSTEDT	POPL	NE3796	1823	54°07'	9°34'	OSTERWIESEN	MDW	UP2343	7741	48°13'	12°37'
OSTERSTEDTER AU	STRM	NE3696	1823	54°07'	9°33'	OSTERWIESEN	MDW	NU5851	7624	48°19'	9°47'
OSTERSTEIGE	ROAD	NV4066	6623	49°21'	9°33'	OSTERWIESEN	DTCH	U00321	7039	48°55'	12°19'
OSTERSTEIGE	AN	NV6508	7125	48°49'	9°53'	OSTERWIESEN	DTCH	U00421	7040	48°55'	12°19'
OSTERSTEIN	ROCK	QV1441	6937	49°05'	11°56'	OSTERWIESEN	FARM	L85296	4607	51°24'	6°52'
OSTERSTEINE	ROCK	MA8008	5518	50°27'	8°43'	OSTERWIESEN	POPL	NF1633	1521	54°27'	9°15'
OSTERSTETTEN	POPL	NU7772	7526	48°30'	10°02'	OSTERWIESEN	FARM	NF1632	1521	54°26'	9°15'
OSTERT	MT	M81557	4912	51°03'	7°47'	OSTERWIESEN	POPL	NF1402	1821	54°10'	9°13'
OSTERTAGSWALD	FRST	MU7440	7717	48°13'	8°39'	OSTERWIESEN	POPL	PD3556	3132	52°50'	11°00'
OSTERTAL	VAL	N81598	4521	51°26'	9°13'	OSTERWIESEN	STRM	M85659	4916	51°05'	8°22'
OSTERTAL	VAL	NV3890	6423	49°34'	9°32'	OSTERWIESEN	POPL	PU3004	8130	47°53'	10°44'
OSTERTAL	AN	NV2955	6722	49°15'	9°24'	OSTERWIESEN	POPL	PU4680	7431	48°33'	10°59'
OSTERTAL	VAL	PC0619	4329	51°37'	10°32'	OSTERWIESEN	FARM	MC4753	4015	51°55'	8°14'
OSTERTAL	AN	NU8282	7426	48°35'	10°07'	OSTERWIESEN	FARM	L88389	4609	51°20'	7°19'
OSTERTAL	VAL	MU9218	7919	48°01'	8°53'	OSTERWIESEN	POPL	M83983	4614	51°18'	8°08'
OSTERTAL	VAL	NC1735	4221	51°46'	9°15'	OSTERWIESEN	POPL	M80291	4611	51°22'	7°35'
OSTERTAL-A.	BLDG	NT8859	8527	47°29'	10°10'	OSTERWIESEN	POPL	MC0114	4411	51°34'	7°34'
OSTERTALBERG	SLP	NT8859	8527	47°29'	10°10'	OSTERWIESEN	POPL	MC0807	4412	51°30'	7°40'
OSTERTALWEG	ROAD	NV3890	6423	49°34'	9°32'	OSTERWIESEN	POPL	M83983	4714	51°18'	8°08'
OSTERTEICH	AN	NV8624	7027	48°58'	10°10'	OSTERWIESEN	POPL	MC1325	4312	51°40'	7°44'
OSTERTHAL	VAL	UN1986	8241	47°42'	12°35'	OSTERWIESEN	ROCK	NV6704	7225	48°47'	9°55'
OSTERTHAL	FARM	QV0725	7036	48°57'	11°50'	OSTERWIESEN	CEM	PU9333	7835	48°07'	11°35'
OSTERTHAL-B.	STRM	NT9061	8427	47°30'	10°11'	OSTERWIESEN	POPL	TP9504	8139	47°51'	12°16'
OSTERTHAL-B.	STRM	NT8959	8527	47°29'	10°11'	OSTHAAREN	FARM	MC4597	3615	52°19'	8°11'
OSTERTHALALPE	PAST	NT8960	8527	47°29'	10°11'	OSTHAFEN	PORT	L83790	4606	51°20'	6°40'
OSTERTHALGRABEN	DTCH	UN1986	8241	47°42'	12°35'	OSTHAGER TRIFT	GRGE	NC2910	4422	51°32'	9°25'
OSTERTHANNHOLZ	FRST	QV0432	6936	49°00'	11°47'	OSTHALDEN	FRST	MU5524	7916	48°04'	8°24'
OSTERTHEIL	AN	ME9354	2219	53°44'	8°53'	OSTHARINGEN	POPL	NC9361	3928	51°59'	10°21'
OSTERTILLI	POPL	MF7740	1417	54°30'	8°39'	OSTHARINGEN	POPL	NC9361	4028	51°59'	10°21'
OSTERTIMKE	POPL	NE1201	2721	53°15'	9°11'	OSTHARINGEN FORST	FRST	NC9061	4027	51°59'	10°19'
OSTERTORNER VORST.	POPL	MD8880	2918	53°04'	8°49'	OSTHAUS	FARM	MC1346	4112	51°51'	7°44'
OSTERTORNER VORST.	POPL	MD8980	2919	53°04'	8°50'	OSTHAUSEN	POPL	NV7693	6426	49°35'	10°03'
OSTERUPGANT	POPL	LE8631	2409	53°31'	7°17'	OSTHEDIG	AN	MF5685	1015	54°55'	8°19'
OSTERUPGANTER ÄCKER	AN	LE8732	2409	53°31'	7°18'	OSTHEGGE	FARM	LC9850	4111	51°53'	7°31'
OSTERVESEGE	POPL	ND3889	2823	53°09'	9°34'	OSTHEIM	POPL	TO9032	6938	49°00'	12°08'
OSTERVOIGTER TIEF	STRM	LE7926	2509	53°28'	7°11'	OSTHEIM	POPL	PV2331	6930	49°01'	10°41'
OSTERWAAL	POPL	QU0084	7436	48°35'	11°43'	OSTHEIM	POPL	MA7683	5517	50°24'	8°40'
OSTERWALD	POPL	LD6621	3408	52°31'	7°01'	OSTHEIM	POPL	MA9363	5719	50°13'	8°54'
OSTERWALD	FRST	NV5824	7024	48°58'	9°47'	OSTHEIM	POPL	NC2206	4421	51°30'	9°19'
OSTERWALD	FRST	PT2482	8329	47°41'	10°39'	OSTHEIM	POPL	L86244	5008	50°56'	7°02'
OSTERWALD	FARM	PT5292	8232	47°46'	11°02'	OSTHEIM	POPL	MA7683	5518	50°24'	8°40'
OSTERWALO	POPL	M85674	4716	51°13'	8°22'	OSTHEIM	POPL	NA8790	5527	50°27'	10°14'
OSTERWALO	FARM	MD8004	3618	52°23'	8°43'	OSTHEIM	POPL	NB3358	4922	51°04'	9°28'
OSTERWALO	FRST	MD7904	3618	52°23'	8°41'	OSTHEIM / MARKT/	POPL	PA0953	5829	50°07'	10°31'
OSTERWALD	FRST	NC4275	3823	52°07'	9°37'	OSTHEIMER	ROAD	NA0134	6020	49°57'	9°01'
OSTERWALO	POPL	NC4273	3823	52°06'	9°37'	OSTHEIMER STRASSE	ROAD	NA0033	6020	49°57'	9°00'
OSTERWALD	FARM	NC4372	3923	52°06'	9°38'	OSTHEIMER TAL	VAL	NA8987	5527	50°26'	10°15'
OSTERWALD	POPL	NU9901	8127	47°51'	10°19'	OSTHEIMER WÄRTE	MT	NA8489	5527	50°27'	10°11'
OSTERWALD	FARM	NU9900	8127	47°51'	10°19'	OSTHEIMERMÜHLE	MILL	NC2107	4421	51°31'	9°18'
OSTERWALD	FRST	NT7279	8325	47°40'	9°58'	OSTHELLEN	POPL	M82546	5013	50°58'	7°56'
OSTERWALD-OBERENDE	POPL	ND4012	3523	52°27'	9°35'	OSTHELLE	FARM	M80786	4612	51°19'	7°40'
OSTERWALD-UNTERENDE	POPL	ND3812	3523	52°27'	9°34'	OSTHELLEN	POPL	LC7959	4009	51°58'	7°14'
OSTERWALDER GR.	DTCH	ND3514	3523	52°28'	9°31'	OSTHELLERMARK	POPL	LC8057	4009	51°57'	7°15'
OSTERWALDER WALD	FRST	ND3715	3523	52°29'	9°32'	OSTHENNEN	FARM	MC0600	4511	51°27'	7°39'
OSTERWALDREUTE	FARM	NT7379	8325	47°40'	9°58'	OSTHM.	POPL	NV1504	7221	48°47'	9°12'
OSTERWALDSTIEPEN	VAL	M85575	4716	51°13'	8°22'	OSTHOF	AN	NV4177	6515	49°27'	8°11'
OSTERWALL	POPL	MF6379	1116	54°51'	8°25'	OSTHOF	FARM	MC3119	4314	51°37'	8°00'
OSTERWANNA	POPL	ME8754	2218	53°44'	8°48'	OSTHOF	FARM	MC6342	4116	51°50'	8°28'
OSTERWANNAER KAMPEN	AN	ME8856	2218	53°45'	8°49'	OSTHOF / ST. JOSEFSSHOF/	EST	MV2247	6813	49°10'	7°56'
OSTERWARF	FARM	LE7640	2308	53°36'	7°08'	OSTHOFEN	POPL	MA5106	6215	49°42'	8°19'
OSTERWARNGAU	POPL	QU0402	8136	47°50'	11°44'	OSTHOFER	POPL	MC3914	4414	51°34'	8°07'

NAME	DESIGNATION	GRID REF.	SHEET NO.	LAT.	LONG.	NAME	DESIGNATION	GRID REF.	SHEET NO.	LAT.	LONG.
OSTHOFF	FARM	MC2296	3613	52°18'	7°52'	USTLINNING	FARM	MC3861	4014	51°60'	8°06'
OSTHOFF	FARM	MC4938	4215	51°47'	8°16'	USTLUTTER	POPL	NC8860	4027	51°59'	10°17'
OSTHOFF	FARM	MC2322	4313	51°39'	7°53'	OSTMARK	AN	MC1391	3712	52°16'	7°44'
OSTHOFF	FARM	MC3153	4013	51°55'	8°00'	OSTMARKSTRASSE	ST	UQ1872	6641	49°22'	12°29'
OSTHOFF	FARM	MC3153	4014	51°55'	8°00'	OSTMATTELM	FARM	MC4057	4014	51°58'	8°08'
OSTHOFF	EST	MC3586	3714	52°13'	8°03'	OSTMEYER	FARM	MC4882	3815	52°11'	8°14'
OSTHOLT	FARM	MC3668	3914	52°03'	8°04'	OSTMILTE	POPL	MC2862	3913	52°00'	7°57'
OSTHOLT	FARM	MC4162	3914	52°00'	8°08'	OSTMILTER ESCH	POPL	MC2861	3913	52°00'	7°57'
OSTHOLTE	FARM	MC1263	3912	52°01'	7°43'	OSTMOOR	POPL	NE4724	2524	53°28'	9°43'
OSTHOLTE	FARM	MC1761	3912	52°00'	7°47'	OSTMOORSEE	POPL	ME6128	2416	53°30'	8°25'
USTHOLTS KOTTEN	FARM	MC4361	3915	52°00'	8°10'	OSTNER	FARM	TP9469	7539	48°26'	12°13'
OSTHOLZ	POPL	LB7499	4509	51°26'	7°11'	USTNERSSCHLAG	FRST	MT3397	8114	47°49'	8°07'
OSTHOLZ	POPL	LB8693	4610	51°23'	7°22'	USTOCHTERSUM	POPL	ME0240	2311	53°36'	7°31'
OSTHOLZ	FARM	MC2427	4313	51°41'	7°54'	OSTONOORF	POPL	MD9596	2719	53°13'	8°56'
OSTHOLZ	FRST	MC2427	4313	51°41'	7°54'	OSTÖNNEN	POPL	MC3011	4413	51°33'	7°59'
OSTHOLZ	FRST	MC0127	4311	51°41'	7°34'	USTÖNNERLINDE	POPL	MC3113	4414	51°34'	8°00'
OSTHOLZBACH	STRM	MC1204	4512	51°29'	7°44'	OSTORP	FARM	MC4324	4315	51°40'	8°11'
OSTHORN	FRST	ND3936	3323	52°40'	9°35'	OSTRA EICHE	MONU	PC0518	4329	51°36'	10°31'
OSTHUES	FARM	MC1932	4213	51°44'	7°50'	OSTRACH	STRM	NU3304	8122	47°53'	9°26'
OSTHUES	FARM	MC2931	4213	51°43'	7°58'	OSTRACH	STRM	NU3204	8122	47°53'	9°26'
OSTHUES	FARM	MC1542	4112	51°49'	7°46'	OSTRACH	DTCH	NT8299	9°26	47°50'	10°06'
OSTHUES	FARM	MC2746	4113	51°52'	7°56'	OSTRACH	STRM	NU2924	7922	48°04'	9°23'
OSTHUES	FARM	MC0146	4111	51°51'	7°34'	OSTRACH	STRM	NU2821	7922	48°02'	9°23'
OSTHUES	FARM	MC3953	4014	51°55'	8°07'	OSTRACH	STRM	NU2517	7922	48°00'	9°20'
OSTHUES	FARM	MC1051	4012	51°54'	7°41'	OSTRACH	STRM	NU3105	8022	47°54'	9°25'
OSTHUES	FARM	MC3339	4114	51°48'	8°02'	OSTRACH	STRM	NU2614	8022	47°59'	9°21'
OSTHUS	POPL	MC6556	4016	51°57'	8°29'	OSTRACH	POPL	NU2811	8022	47°57'	9°23'
OSTHUSEN	POPL	MC5028	4215	51°42'	8°17'	OSTRACH	STRM	NU2810	8022	47°57'	9°22'
OSTHUSEN	POPL	MC4928	4215	51°42'	8°16'	OSTRACHMÜHLE	MILL	NU2823	7922	48°04'	9°23'
OSTIN	POPL	QT0791	8236	47°44'	11°46'	ÖSTRE	AN	MUB037	7818	48°11'	8°44'
OSTINER BERG	MT	QT0890	8236	47°44'	11°46'	ÖSTREICHERIN	FRST	UR0147	5939	50°02'	12°13'
ÖSTINGHAUSEN	POPL	MC3720	4314	51°38'	8°05'	ÖSTRHAUDERFEHN	POPL	M00788	2811	53°08'	7°37'
ÖSTINGHAUSEN	POPL	MC4420	4315	51°38'	8°11'	ÖSTRICH	POPL	MC2132	4213	51°44'	7°52'
OSTKAMP	FARM	MC4146	4114	51°52'	8°08'	ÖSTRICH	POPL	LC5436	4207	51°45'	6°53'
OSTKAMP	FARM	MC3442	4114	51°49'	8°02'	ÖSTRICH	POPL	M80492	4611	51°22'	7°37'
OSTKINBERG	POPL	NT6371	8425	47°35'	9°50'	ÖSTRICH	POPL	LC8714	4410	51°34'	7°22'
OSTKLIVER	POPL	MC6586	3716	52°13'	8°29'	ÖSTRICH	POPL	LC8010	4409	51°32'	7°16'
OSTKOTTE	FARM	LC7887	3709	52°13'	7°13'	ÖSTRICH	POPL	MA3040	5914	50°00'	8°01'
OSTKRAUL	POPL	NE8217	2527	53°24'	10°14'	ÖSTRICH	POPL	LC5524	4307	51°39'	6°54'
ÖSTL.-RAUHER-FORST	FRST	PU3161	7630	48°23'	10°46'	ÖSTRICH	POPL	LB1262	4903	51°05'	6°19'
ÖSTL. ALTENSTADTER WALD	FRST	TR9310	6238	49°42'	12°08'	ÖSTRICHER BRUCH	AN	LC5436	4207	51°45'	6°53'
ÖSTL. BUCHSBERG	FRST	UQ2382	6541	49°28'	12°34'	ÖSTRICHER WALD	FRST	MA2547	5913	50°04'	7°57'
ÖSTL. GRUSSERWALD	FRST	PU2953	7630	48°19'	10°44'	ÖSTRICHER WALD	FRST	MA2743	5913	50°02'	7°59'
ÖSTL. GÜNZ	STRM	PT0699	8128	47°50'	10°25'	ÖSTRICHER WALD	FRST	MA2842	5914	50°02'	8°00'
ÖSTL. HAFEN	PORT	MV6575	6517	49°26'	8°31'	ÖSTRICHERFELD	POPL	M80491	4611	51°22'	7°37'
ÖSTL. HART	FRST	NA7620	6126	49°50'	10°04'	ÖSTRICHERFELD	FARM	LC6049	4107	51°52'	6°58'
ÖSTL. HEILIGEN-B.	MT	MV1876	6513	49°26'	7°52'	ÖSTRINGEN	POPL	MV7952	6718	49°13'	8°43'
ÖSTL. HOCHFÜRSTWALD	FRST	PU0518	7928	48°00'	10°25'	ÖSTRINGER SUNDERN	FRST	MC3797	3614	52°19'	8°05'
ÖSTL. KAHR	FRST	TR9514	6238	49°45'	12°09'	ÖSTRINGERMÜHLE	MILL	MC3796	3614	52°18'	8°05'
ÖSTL. KARWENDEL-SP.	PEAK	PT8257	8534	47°26'	11°25'	OSTRITTRUM	POPL	MD5570	3016	52°59'	8°20'
ÖSTL. KARWENDELGRUBE	GRGE	PT7356	8533	47°26'	11°17'	OSTRITTRUMER M.	MILL	MD5669	3016	52°58'	8°21'
ÖSTL. KL. WANNER	PEAK	PT5451	8632	47°24'	11°02'	OSTROHE	POPL	NF0907	1720	54°13'	9°08'
ÖSTL. LEHM-H.	FRST	TQ8955	6738	49°13'	12°06'	OSTROP	FARM	LC5728	4307	51°44'	6°56'
ÖSTL. MINDEL	STRM	PU0835	7828	48°09'	10°27'	ÖSTRUM	POPL	NC6865	3926	52°02'	9°59'
ÖSTL. PLATTSPIITZEN	PEAK	PT5051	8632	47°24'	10°59'	ÖSTRUM	POPL	NC6865	3925	52°02'	9°59'
ÖSTL. ROTAU	FRST	UQ6334	6944	49°03'	13°08'	ÖSTRUM	POPL	LB3898	4506	51°25'	6°40'
ÖSTL. SCHÄCKERSLOCH	VAL	MV0940	6812	49°06'	7°45'	ÖSTRUMER WALD	FRST	NC6767	3925	52°03'	9°59'
ÖSTL. SCHARNITZ-SP.	PEAK	PT5951	8632	47°24'	11°07'	ÖSTRUP	FARM	MC9956	4019	51°57'	8°59'
ÖSTL. STRASSGRAHEN	FRST	PT7699	8134	47°49'	11°21'	OSTSCHACHT	MINE	LV4354	6707	49°13'	6°50'
ÖSTL. TÄLER	FRST	PU2963	7530	48°24'	10°44'	OSTSCHACHT	MINE	M83665	4814	51°08'	8°05'
ÖSTL. VORÖDERER ZIRKEN	MILL	PU2342	7729	48°13'	10°40'	OSTSCHACHT	MINE	LV4264	6607	49°18'	6°50'
ÖSTL. WETTERSPIITZEN	PEAK	PT4951	8632	47°24'	10°58'	OSTSCHACHT	MINE	LV6065	6608	49°19'	7°04'
ÖSTLÄGER	BAR	QA0911	6237	49°43'	11°54'	OSTSCHEIDT	POPL	MC8185	3718	52°13'	8°43'
ÖSTLÄHDEN	POPL	MD0446	3211	52°45'	7°35'	OSTSIEDLUNG	POPL	ND5145	3224	52°45'	9°46'
USTLÄHDENER HOLZ	AN	MD0546	3211	52°45'	7°35'	OSTSTEG	ROAD	MF5982	1116	54°53'	8°22'
OSTLAND	BLDG	LE4942	2306	53°36'	6°43'	OSTTÜNNEIN	POPL	MC2222	4313	51°39'	7°52'
OSTLAND	AN	LE5041	2306	53°36'	6°44'	OSTUFFELN	POPL	MC2612	4413	51°33'	7°56'
USTLANGENBERG	POPL	MC5436	4216	51°46'	8°20'	OSTVIKTORBUR	POPL	LE9229	2410	53°30'	7°22'
USTLEMMERDER	POPL	MD7490	2817	53°09'	8°37'	OSTWALD	POPL	MU0477	7412	48°32'	7°42'
ÖSTLER-HTT./WMS./	BLDG	NT9157	8527	47°28'	10°13'	OSTWALD-GR.	STRM	MU0479	7412	48°33'	7°42'
OSTLES-BERG	MT	UQ0073	6639	49°23'	12°14'	OSTWANG	AN	NU4676	7423	48°32'	9°37'
ÖSTLICHE GÜNZ	STRM	PU0605	8128	47°53'	10°25'	USTWENNEMAR	POPL	MC2225	4313	51°40'	7°52'
ÖSTLICHE GÜNZ	STRM	NU9724	7927	48°04'	10°18'	USTWIE	POPL	M00216	3511	52°29'	7°34'
ÖSTLICHE GÜNZ	STRM	PU0019	7928	48°01'	10°20'	USTWIG	POPL	M85990	4616	51°22'	8°25'
ÖSTLICHE GÜNZ	STRM	PU0506	8028	47°54'	10°24'	OSTWINKEL	AN	MU0577	7412	48°32'	7°43'
ÖSTLICHE GÜNZ	STRM	PU0315	8028	47°59'	10°23'	OSTWINKEL-GR.	DTCH	NC9666	3928	52°02'	10°24'
ÖSTLICHE MÜHLBUCHETHANGE	FRST	UQ8424	7046	48°57'	13°25'	OSTWINKELGR.	DTCH	NC4867	3928	52°03'	10°26'
ÖSTLICHER NEUBAUER FURST	FRST	UQ1358	6740	49°15'	12°26'	OSTWIPPINGEN	POPL	LO9365	3010	52°55'	7°25'
ÖSTLICHER STROM	CNAL	ME9776	2019	53°56'	8°57'	OSWALD	FARM	UP2736	7842	48°09'	12°40'
ÖSTLICHER-HOCHFÜRST	FRST	PU0517	7928	48°00'	10°25'	OSWALD-M.	MILL	UR0552	5939	50°05'	12°16'
ÖSTLICHES BARENTAL	FRST	PC2122	4330	51°38'	10°45'	OSWALDBERG	POPL	TP9246	7739	48°14'	12°12'
OSTLINNAU	POPL	NF1161	1221	54°42'	9°10'	OSWALDHOF	POPL	MU5042	7715	48°14'	8°20'
OSTLINNAUFELD	FARM	NF1261	1221	54°42'	9°11'	OSWALDHÜTTE	BLDG	PT8366	8434	47°31'	11°26'
USTLINNING	FARM	MC3562	3914	52°00'	8°03'	OSWALDSHÖHE	AN	MA3214	6214	49°46'	8°04'

NAME	DESIG-NATION	GR ID REF.	SHEET NO.	LAT.	LONG.	NAME	DESIG-NATION	GR ID REF.	SHEET NO.	LAT.	LONG.
OSWANG	MT	PV9042	6835	49°06'	11°36'	OTTENBERG	AN	NV5189	6424	49°33'	9°43'
OSWEILER	POPL	LA1518	6204	49°47'	6°26'	OTTENBERG	ROGE	NT4571	8423	47°35'	9°36'
OSWEILERBOUR	SPRG	LA1519	6204	49°48'	6°26'	OTTENBERG	POPL	MU3683	7414	48°36'	8°08'
OSZHALDEN	POPL	NV8440	6826	49°06'	10°09'	OTTENBERG	POPL	UP7365	7545	48°25'	13°17'
OSZWEIL	POPL	NV1615	7121	48°53'	9°13'	OTTENBERG	POPL	PA7309	6234	49°42'	11°24'
OSZWEILER HÖHE	AN	NV1714	7121	48°53'	9°14'	OTTENBERG	AN	NA4300	6323	49°39'	9°36'
OTAIMONT	POPL	KA8788	5502	50°24'	6°00'	OTTENBERG	AN	MT7880	8318	47°40'	8°43'
ÜTLESHOFEN	POPL	L86382	4708	51°16'	7°02'	OTTENBERG	FARM	MU2811	8014	47°57'	8°02'
ÖTERS	FARM	L86985	4608	51°18'	7°07'	OTTENBERG	AN	NV6048	6824	49°11'	9°49'
ÖTERSEN	POPL	ND2354	3122	52°50'	9°20'	OTTENBERG	MT	PV8166	6634	49°19'	11°29'
ÖTERSEN	POPL	MD9393	3119	52°50'	8°54'	OTTENBERG	HILL	U00281	6539	49°27'	12°16'
ÖTERSENER BRUCH	MRSH	ND2555	3122	52°51'	9°22'	OTTENBERG	WELL	MV6118	7016	48°55'	8°28'
ÖTERT	FARM	LC5252	4107	51°54'	6°51'	OTTENBRONN	POPL	MU8199	7218	48°45'	8°44'
ÖTGE-8	MT	NC0472	3920	52°06'	9°04'	OTTENBRUNNER BERG	FRST	MU8098	7218	48°44'	8°44'
ÖTHE	STRM	M80652	4911	51°00'	7°40'	OTTENBRÜCKE	FARM	PE0994	1930	54°05'	10°40'
ÖTHE	STRM	M80651	4912	51°00'	7°40'	OTTENBRUNNEN	AN	NV5185	6424	49°31'	9°42'
ÖTHENFURT	AN	MU8413	8018	47°58'	8°47'	OTTENBRUNNEN	SPRG	MV5212	7116	48°51'	8°21'
ÖTHFRESEN	POPL	NC9562	3928	52°00'	10°23'	OTTENBRUNNLE	SPRG	MV5212	7116	48°51'	8°21'
ÖTHFRESENER GENOSSENSCHAFTSWALD	FRST	NC9564	3928	52°01'	10°23'	OTTENBÜHL	AN	MV8906	7119	48°48'	8°51'
ÖTHLINGHAUSEN	POPL	M80175	4711	51°13'	7°35'	OTTENBÜHL	SLP	NC5218	4324	51°37'	9°45'
ÖTHMARLINGHAUSEN	POPL	L89675	4711	51°13'	7°31'	OTTENBÜHL	FRST	NV7722	7026	48°57'	10°03'
ÖTHMARSCHEIN	POPL	NE5934	2425	53°53'	9°53'	OTTENBÜHL	AN	NU2352	7621	48°19'	9°19'
ÖTHMARSHF.	FARM	MU3929	7815	48°07'	8°11'	OTTENBÜHL	MDW	MU7784	7318	48°36'	8°41'
ÖTIGHEIM	POPL	MV4315	7115	48°55'	8°13'	OTTENBURG	FARM	MD5348	3215	52°47'	8°18'
ÖTINGHAUSEN	POPL	MC7377	3817	52°09'	8°37'	OTTENBURG	FARM	P09254	7635	48°19'	11°35'
ÖTINGHAUSER HEIDE	POPL	MC7377	3817	52°09'	8°37'	OTTENBÜTTEL	POPL	NE3380	2023	53°58'	9°30'
ÖTINGHOFF	FARM	LC8556	4009	51°57'	7°20'	OTTENDICHL	POPL	QU0334	7836	48°08'	11°44'
ÖTISHEIM	POPL	MV8523	7018	48°58'	8°48'	OTTENDORF	POPL	NV5431	6924	49°02'	9°44'
ÖTISHEIMER WEG	ROAD	MV8321	7018	48°56'	8°46'	OTTENDORF	POPL	NA9841	5928	50°01'	10°22'
ÖTJENDORF	POPL	NE8848	2328	53°40'	10°20'	OTTENDORF	POPL	PE0893	1929	54°04'	10°39'
ÖTJETIEF	ÖTJIEF	LE4943	2310	53°38'	7°28'	OTTENDORF	POPL	NE2816	2622	53°23'	9°25'
ÖTKEN	FARM	MD2031	3312	52°37'	7°49'	OTTENDORF	POPL	NE1033	2420	53°33'	9°09'
ÖTLINGEN TECK	POPL	NU3189	7322	48°39'	9°25'	OTTENDORF	POPL	NF6822	1626	54°20'	10°03'
ÖTLWEISE	MDW	UQ1661	6740	49°16'	12°28'	OTTENDORF	POPL	PA7095	5534	50°29'	11°24'
ÖTMANNSHALDE	AN	MU9311	8019	47°57'	8°55'	OTTENDORFERFELD	FARM	PE0994	1930	54°05'	10°40'
ÖTMANNSHAUSEN	POPL	N86865	4825	51°08'	9°58'	OTTENDORFERFELD	FARM	PE1093	1930	54°04'	10°41'
ÖTMARTAL	VAL	NU0340	7720	48°13'	9°02'	OTTENFELD	POPL	K89838	5102	50°51'	6°08'
ÖTRINGHAUSEN	POPL	LC9316	4410	51°35'	7°28'	OTTENGR.	DTCH	MU6508	8017	47°55'	8°32'
ÖTSCH	FARM	MU3570	7514	48°29'	8°07'	OTTENGRABEN	DTCH	MU6507	8017	47°55'	8°32'
ÖTSCHENFELD	POPL	MU3571	7514	48°29'	8°07'	OTTENGRUBE	FRST	MV9117	7019	48°54'	8°53'
ÖTSCHENFELS	ROCK	MU3572	7514	48°30'	8°07'	OTTENGRUN	POPL	UR1538	6040	49°58'	12°25'
ÖTT	FARM	PT9188	8235	47°43'	11°33'	OTTENGRÜN	POPL	PA9466	5736	50°13'	11°43'
ÖTT	FARM	TN8984	8339	47°40'	12°11'	OTTENGRÜN	POPL	UR0661	5839	50°10'	12°17'
ÖTT MANN	FARM	MC0481	3811	52°10'	7°36'	OTTENGRÜN	AN	NV5374	6524	49°25'	9°44'
ÖTTACH	FARM	UP5996	7244	48°42'	13°05'	OTTENGRÜN	AN	MU8404	8118	47°53'	8°47'
ÖTTACKER	POPL	PT0077	8327	47°38'	10°20'	OTTENGRÜNER GEMEINDE-H.	FRST	PA9567	5736	50°13'	11°44'
ÖTTACKER	POPL	PT0077	8328	47°38'	10°20'	OTTENGRÜNEREINZEL	FARM	PA9466	5736	50°13'	11°43'
ÖTTBERGEN	POPL	NC7478	3826	52°09'	10°05'	OTTENHAG	FRST	NV5563	6624	49°19'	9°46'
ÖTTBERGEN	POPL	NC2128	4221	51°42'	9°18'	OTTENHAI	FRST	NC4952	4024	51°55'	9°43'
ÖTTE	FARM	LC5516	4407	51°35'	6°55'	OTTENHAI	FRST	PC1050	4129	51°53'	10°36'
ÖTTE	FARM	LC7724	4309	51°39'	7°13'	OTTENHAIN	FRST	PA7062	5834	50°11'	11°23'
ÖTTE	FARM	MC1692	3712	52°16'	7°46'	OTTENHAU	FRST	NU4847	7723	48°16'	9°39'
ÖTTE	FARM	MC2985	3713	52°13'	7°58'	OTTENHAUSEN	POPL	MV6613	7117	48°52'	8°32'
ÖTTEL-GRD.	VAL	PA7507	6334	49°41'	11°26'	OTTENHAUSEN	POPL	MC8658	4018	51°58'	8°48'
ÖTTELBACH	STRM	UQ4526	7043	48°58'	12°53'	OTTENHAUSEN	POPL	LV4856	6707	49°14'	6°55'
ÖTTELMANNSHAUSEN /DÖRFLE/	POPL	PA0576	5628	50°20'	10°29'	OTTENHAUSEN	POPL	NA9551	5828	50°06'	10°20'
ÖTTELMANNSHAUSERHOF /DÖRFLESHOF/	EST	PA0477	5628	50°20'	10°28'	OTTENHEIDE	AN	MC7651	4017	51°54'	8°39'
ÖTTELOH	FARM	MC3431	4214	49°02'	8°02'	OTTENHEIDE	POPL	MC7752	4018	51°55'	8°40'
ÖTTELSBERG	AN	MV8857	6719	49°16'	8°50'	OTTENHEIDE	POPL	MC5776	3816	52°08'	8°22'
ÖTTELSBURG	FARM	PU7165	7533	48°25'	11°19'	OTTENHEIM	POPL	LB4519	5206	50°42'	6°48'
ÖTTELWIESE	FRST	U03176	6542	49°25'	12°40'	OTTENHEIM	POPL	MU0860	7612	48°23'	7°46'
ÖTTEMEIER	FARM	MC4969	3915	52°04'	8°16'	OTTENHEIMER WALD	FRST	MU1059	7612	48°23'	7°47'
ÖTTEN	FARM	LD8502	3609	52°21'	7°19'	OTTENHOF	POPL	NV7323	7026	48°57'	10°00'
ÖTTEN	FARM	PT1680	8329	47°40'	10°32'	OTTENHOF	POPL	PA7704	6334	49°40'	11°27'
ÖTTEN	FARM	UN5076	8344	47°37'	13°00'	OTTENHOF	FARM	NE3175	2022	53°55'	9°28'
ÖTTEN	MT	MU2811	8014	47°57'	8°02'	OTTENHOF	FARM	LC1721	4304	51°37'	6°22'
ÖTTEN	FARM	LC2505	4504	51°28'	6°29'	OTTENHOF	FARM	LC1507	4504	51°29'	6°20'
ÖTTEN-B.	HILL	NC2152	4021	51°55'	9°19'	OTTENHOF	FARM	LC2106	4504	51°29'	6°25'
ÖTTEN-B.	HILL	N86491	4625	51°22'	9°55'	OTTENHOF	EST	NF8922	1628	54°20'	10°22'
ÖTTEN-B.	HILL	PA9857	5836	50°08'	11°46'	OTTENHOFEN	POPL	MU3779	7414	48°34'	8°09'
ÖTTEN-B.	HILL	PA9862	5836	50°11'	11°46'	OTTENHOFEN	POPL	QU1444	7737	48°13'	11°53'
ÖTTEN-B.	HILL	PA3381	5631	50°22'	10°52'	OTTENHOFEN	POPL	MU3698	7214	48°44'	8°08'
ÖTTEN-B.	HILL	NC7808	4426	51°31'	10°07'	OTTENHOFEN	POPL	NV9878	6528	49°27'	10°21'
ÖTTEN-BR.	BRDG	TO9661	6739	49°16'	12°11'	OTTENHÖHE	AN	NV7874	6526	49°25'	10°05'
ÖTTEN-GR.	ÖTTENGR.	TO9561	6739	49°16'	12°11'	ÖTTENKATH	FARM	LC0839	4203	51°46'	6°13'
ÖTTEN-W.	MDW	QA1242	5937	50°00'	11°58'	ÖTTENKL.	VAL	NV5581	6524	49°29'	9°46'
ÖTTENAU	POPL	MV5104	7216	48°47'	8°20'	ÖTTENKLINGE	VAL	MV8863	6619	49°19'	8°50'
ÖTTENAU	POPL	MV5004	7215	48°47'	8°19'	ÖTTENKRUG	FRST	NF9121	1628	54°20'	10°24'
ÖTTENBACH	POPL	NU5598	7224	48°44'	9°45'	ÖTTENLEITEN	SLP	PV7783	6534	49°28'	11°26'
ÖTTENBACH	STRM	MU1931	7813	48°08'	7°55'	ÖTTENLOCH	AN	LA3573	5706	50°17'	6°41'
ÖTTENBACH	STRM	MU3560	7614	48°23'	8°07'	ÖTTENLOH	FARM	UP0453	7740	48°18'	12°22'
ÖTTENBEK	STRM	PF0517	1729	54°17'	10°37'	ÖTTENLOHE	FARM	TR9952	5939	50°05'	12°11'
ÖTTENBERG	MT	TO9346	6839	49°08'	12°10'	ÖTTENMÜHLE	MILL	NA2602	6322	49°40'	9°22'
ÖTTENBERG	POPL	U05018	7043	48°54'	12°57'	ÖTTENNAB	MDW	NV5636	6924	49°04'	9°46'

NAME	DESIGNATION	GRID REF.	SHEET NO.	LAT.	LONG.	NAME	DESIGNATION	GRID REF.	SHEET NO.	LAT.	LONG.
OTTENÖD	FARM	UP2374	7541	48°30'	12°36'	OTTERBACHSTEIN	ROCK	N86679	4725	51°15'	9°57'
OTTENÖD	FARM	UP7082	7445	48°35'	13°14'	OTTERBÄKE	STRM	ME3602	2714	53°16'	8°02'
OTTENOTTEBROCK	FARM	MC5454	4016	51°56'	8°20'	OTTERBÄKE	STRM	MO3499	2714	53°16'	8°01'
OTTENREUT	FRST	PA7232	6034	49°55'	11°24'	OTTERBÄKSMOOR	AN	ME3602	2714	53°16'	8°02'
OTTENRIED	POPL	NV6018	7024	48°55'	9°49'	OTTERBAU	FRST	MU4378	7415	48°33'	8°14'
OTTENRIETH	POPL	UR0607	6339	49°41'	12°19'	OTTERBAU	FRST	UR0149	5939	50°04'	12°13'
OTTENSCHACHEN	FRST	MU4204	8115	47°53'	8°13'	OTTERBECK	FARM	LB5987	4607	51°19'	6°59'
OTTENSEE	LAKE	NV5967	6624	49°21'	9°49'	OTTERBERG	POPL	MV1183	6512	49°30'	7°46'
OTTENSEEHAU	FRST	NV3225	7022	48°54'	9°26'	OTTERBERG	POPL	MV1184	6412	49°30'	7°46'
OTTENSEN	POPL	NO2002	3621	52°22'	9°17'	OTTERBERG	MT	T08841	6938	49°05'	12°06'
OTTENSEN	POPL	NE4422	2523	53°27'	9°40'	OTTERBERG	FRST	NA3708	6223	49°43'	9°31'
OTTENSEN	POPL	NE4422	2524	53°27'	9°40'	OTTERBERGER STÜCK	FRST	MV1287	6412	49°32'	7°47'
OTTENSEN	POPL	NE6034	2425	53°33'	9°55'	OTTERBERGERSOHL	FRST	MV1572	6612	49°24'	7°50'
OTTENSHAMMER	FARM	MC9705	4519	51°30'	8°58'	OTTERBR.	SPRG	MU6768	7517	48°28'	8°33'
OTTENSMIER	FARM	MC8379	3818	52°10'	8°45'	OTTERBR.	WELL	NV8723	7027	48°57'	10°11'
OTTENS005	POPL	PV6986	6434	49°30'	11°20'	OTTERBR.	WELL	NV6459	6725	49°17'	9°53'
OTTENSTALL	AN	NU6264	7525	48°26'	9°50'	OTTERBRUCK	AN	NU2475	7421	48°32'	9°19'
OTTENSTALL	POPL	NT8895	8127	47°48'	10°11'	OTTERBRUNNEN	AN	NV0515	7120	48°53'	9°04'
OTTENSTALL-8	STRM	NT8992	8227	47°46'	10°11'	OTTERDEICH	FARM	ME2244	2312	53°38'	7°49'
OTTENSTALL-8	STRM	NT8894	8227	47°48'	10°10'	OTTERESING	POPL	MF7720	1617	54°20'	8°39'
OTTENSTALLER	STRM	NT8895	8127	47°48'	10°11'	OTTERESING	POPL	MF7920	1618	54°20'	8°41'
OTTENSTEG	POPL	MU2530	7814	48°07'	7°59'	OTTERFELSEN	CLIF	MV2766	6614	49°20'	8°00'
OTTENSTEIN	POPL	NC2855	4022	51°57'	9°25'	OTTERFELSEN	MT	MV1355	6712	49°14'	7°49'
OTTENSTEIN	POPL	LC5771	3907	52°04'	6°55'	OTTERFING	POPL	QU0009	8036	47°54'	11°41'
OTTENSTEIN	AN	NU2893	7322	48°41'	9°23'	OTTERGR.	OTCH	U00137	6939	49°03'	12°17'
OTTENSTRASSE	ROAD	ME4612	2615	53°21'	8°11'	OTTERHALOE	FRST	MU3984	7315	48°36'	8°10'
OTTENSUNOERN	FARM	MC0215	4411	51°35'	7°35'	OTTERHAMM	FARM	LE28129	2409	53°30'	7°13'
OTTENTAL	AN	MA2526	6113	49°53'	7°58'	OTTERHÄULE	FRST	NU0893	7320	48°41'	9°07'
OTTENTAL	VAL	MU9323	7919	48°04'	8°55'	OTTERHEIDE	POPL	MC7674	3817	52°07'	8°39'
OTTENTHAL	FARM	UP1734	7841	48°08'	12°32'	OTTERHOF	BLOG	NA3004	6322	49°41'	9°25'
OTTENWANG	AN	NU5284	7324	48°36'	9°43'	OTTERHOLZ	FRST	PV7216	7134	48°52'	11°21'
OTTENWEIER	POPL	MU3290	7514	48°40'	8°05'	OTTERICH	FRST	M84617	5215	50°42'	8°14'
OTTENWEIERHOF	EST	MU1363	7513	48°25'	7°49'	OTTERING	POPL	TP8258	7638	48°20'	12°04'
OTTENWIESEN	MUW	MU6507	8017	47°55'	8°32'	OTTERKLL.	VAL	NV3241	6822	49°07'	9°26'
OTTENZELL	POPL	UU5352	6743	49°12'	12°59'	OTTERKRING	FARM	UP0004	8140	47°51'	12°20'
OTTER	FARM	MC6053	4016	51°56'	8°25'	OTTERKRUGS-8	STRM	NE2285	1922	54°01'	9°20'
OTTER	POPL	NO4999	2724	53°14'	9°44'	OTTERKUHLE	POND	NE0634	2420	53°33'	9°05'
OTTER	STRM	N82729	5122	50°49'	9°23'	OTTERLACH	STRM	PV5294	6432	49°35'	11°06'
OTTER	STRM	NE1925	2521	53°28'	9°17'	OTTERLEINSGR.	GRGE	NV4993	6424	49°35'	9°41'
OTTER	STRM	NE1620	2521	53°26'	9°14'	OTTERLOCH	GRGE	M81090	4612	51°21'	7°43'
OTTER B.	HILL	MA1915	6213	49°47'	7°53'	OTTERLOCH	STRM	NE1568	2121	53°52'	9°14'
OTTER B.	STRM	MV5140	6816	49°07'	8°20'	OTTERLOH	POPL	PU9819	8035	48°00'	11°40'
OTTER B.	STRM	NC3235	4222	51°46'	9°28'	OTTERLOH	SCRE	NO2979	2922	53°04'	9°26'
OTTER HEIDMOOR	SCRB	NO5395	2724	53°12'	9°47'	OTTERLOHER HOLZ	FRST	PU9818	8035	47°59'	11°39'
OTTER-H.	HILL	PV3592	6431	49°34'	10°52'	OTTERMANN	FARM	MC2378	3813	52°09'	7°52'
OTTER-H.	STRM	MV5040	6815	49°07'	8°19'	OTTERMEER	MRSB	ME1419	2512	53°25'	7°43'
OTTER-H.	STRM	MV3134	6914	49°03'	8°04'	OTTERN	POPL	MC9157	4019	51°58'	8°52'
OTTER-H.	STRM	MV2735	6914	49°04'	8°00'	OTTERN-B.	STRM	MC8759	4018	51°59'	8°49'
OTTER-H.	STRM	PU9371	7535	48°28'	11°37'	OTTERN-B.	STRM	MC8958	4019	51°58'	8°50'
OTTER-H.	STRM	MV1285	6412	49°31'	7°47'	OTTERN-B.	STRM	MC9156	4019	51°57'	8°52'
OTTER-H.	STRM	NV1398	6321	49°38'	9°11'	OTTERN-BREMKE	POPL	MC9157	4019	51°58'	8°52'
OTTER-H.	HILL	PA4780	5632	50°21'	11°04'	OTTERNBRUCH	AN	NE1824	2521	53°28'	9°16'
OTTER-H.	HILL	QA0775	5737	50°17'	11°55'	OTTERNBUHL	HILL	PV9290	6435	49°32'	11°39'
OTTER-H.	STRM	QA0876	5637	50°18'	11°55'	OTTERNOURF	POPL	ME9362	2119	53°48'	8°53'
OTTER-H.	HILL	NO4799	2724	53°14'	9°42'	OTTERNODORF	AN	ME9459	2219	53°47'	8°55'
OTTER-H.	STRM	MA2599	5413	50°32'	7°56'	OTTERNODORFER HAFEN	PORT	ME9364	2119	53°49'	8°53'
OTTER-H.	STRM	N80832	5120	50°50'	9°07'	OTTERNHAGEN	POPL	NO3518	3423	52°31'	9°31'
OTTER-H.	STRM	NC3137	4222	51°47'	9°27'	OTTERNHAGEN	POPL	NO3616	3523	52°30'	9°32'
OTTER-H.	STRM	MV4336	6915	49°04'	8°13'	OTTERNHAGENER MOOR	MRSB	NO3918	3423	52°31'	9°34'
OTTER-H.	STRM	MV3934	6415	49°03'	8°10'	OTTERNHÄULE	FRST	NV3212	7122	48°52'	9°26'
OTTER-GR.	UTCH	PA8049	5935	50°04'	11°31'	OTTERNKRUGS BACH	STRM	NE2184	1921	54°00'	9°19'
OTTER-H.	FRST	PA9919	6236	49°47'	11°46'	OTTERNKUHLE	FARM	PE1281	2030	53°58'	10°43'
OTTER-W.	POND	T08790	6438	49°31'	12°04'	OTTERNSCHLAG	AN	MO1134	3312	52°39'	7°41'
OTTER-W.	MOW	UQ1975	6541	49°24'	12°30'	OTTERNNTAL	AN	NV0018	7020	48°55'	9°00'
OTTERB.	STRM	NV4623	7023	48°57'	9°38'	OTTERNZIPFEL	AN	MU8782	7418	48°35'	8°49'
OTTERB.	STRM	NV4521	7023	48°56'	9°37'	OTTERPOHL	FARM	MC4840	4115	51°48'	8°15'
OTTERBACH	STRM	U00440	6939	49°05'	12°19'	OTTERRAIN	FRST	NA3004	6322	49°41'	9°25'
OTTERBACH	STRM	TU9937	6939	49°03'	12°15'	OTTERS-B.	HILL	LV8486	6410	49°31'	7°24'
OTTERBACH	STRM	TU9935	6939	49°02'	12°15'	OTTERS-B.	HILL	LV3261	6706	49°17'	6°41'
OTTERBACH	STRM	LA7931	6009	49°55'	7°19'	OTTERS-B.	STRM	N86278	4725	51°15'	9°53'
OTTERBACH	POPL	MV0882	6512	49°29'	7°44'	OTTERS-B.	HILL	M88449	5018	50°59'	8°46'
OTTERBACH	BLDG	NV1298	6321	49°38'	9°10'	OTTERS-B.	STRM	N83940	5023	50°55'	9°33'
OTTERBACH	STRM	NA2403	6322	49°41'	9°24'	OTTERS-B.	HILL	NC8953	4027	51°55'	10°17'
OTTERBACH	POPL	N80615	5320	50°41'	9°05'	OTTERS-GR.	STRM	LCQ423	4303	51°37'	6°10'
OTTERBACH	STRM	NU9223	7927	48°03'	10°14'	OTTERS-GR.	STRM	LCQ421	4303	51°36'	6°10'
OTTERBACH	STRM	NV6968	6625	49°22'	9°57'	OTTERSÄUER BACH	STRM	PV8262	6735	49°17'	11°30'
OTTERBACH	POPL	NV6042	6824	49°08'	9°49'	OTTERSÄUERBACH	STRM	PV8164	6635	49°18'	11°29'
OTTERBACH	STRM	NV6041	6824	49°07'	9°49'	OTTERS BACH	MOW	N81207	5321	50°37'	9°10'
OTTERBACH	POPL	NV6042	6825	49°08'	9°49'	OTTERS BACH	STRM	N83925	5223	50°46'	9°33'
OTTERBACH	STRM	NV6141	6825	49°07'	9°50'	OTTERS BACH	EST	N83825	5223	50°46'	9°32'
OTTERBACH	STRM	NV9382	6527	49°29'	10°17'	OTTERS BACH	FRST	NV4063	6623	49°19'	9°33'
OTTERBACHER TAL	VAL	NA1000	6320	49°39'	9°08'	OTTERS BACH	POPL	NA5995	5425	50°30'	9°30'
OTTERBACHER WEG	AN	NA3204	6322	49°41'	9°26'	OTTERSBERG	HILL	NT4987	8223	47°44'	9°39'
OTTERBACHHOF	BLDG	NV6145	6825	49°09'	9°50'	OTTERSBERG	FRST	NU2042	7721	48°14'	9°16'

NAME	DESIGNATION	GRID REF.	SHEET NO.	LAT.	LONG.	NAME	DESIGNATION	GRID REF.	SHEET NO.	LAT.	LONG.
OTTERSBERG	POPL	OU0940	7836	48°11'	11°49'	UTTMANNREUTH	POPL	PA8829	6135	49°53'	11°37'
OTTERSBERG	POPL	ND0984	2820	53°06'	9°08'	UTTMANNZELL	POPL	UQ5449	6844	49°11'	13°00'
OTTERSBERGER MOOR	MRSB	NO0982	2920	53°05'	9°08'	UTTMARING	POPL	UP4898	7243	48°43'	12°56'
OTTERSCHIED	FRST	MV2785	6413	49°31'	7°59'	UTTMARING	POPL	PV8534	6935	49°02'	11°32'
OTTERSDOORF	POPL	MV3812	7114	48°51'	8°10'	UTTMARING	POPL	PU4855	7632	48°20'	11°00'
OTTERSDOORF	POPL	PV4862	6732	49°18'	11°02'	UTTMARINGER MOOS	AN	PV8434	6935	49°02'	11°31'
OTTERSDORF	FARM	PV9522	7036	48°55'	11°40'	UTTMARSBOCHOLT	POPL	LC9942	4111	51°49'	7°32'
OTTERSHAGEN	POPL	M80330	5111	50°49'	7°37'	UTTMARSFELD	POPL	PV4538	6931	49°05'	10°59'
OTTERSHAUSEN	POPL	NA8729	4027	49°54'	10°13'	UTTMARSHART	POPL	PU7556	7634	48°20'	11°22'
OTTERSHAUSEN	POPL	PU8853	7635	48°18'	11°32'	UTTMARSHAUSEN	POPL	PU3362	7530	48°24'	10°48'
OTTERSHAUSENER HÖHE	MT	NA8728	6027	49°54'	10°13'	UTTMARSHAUSEN	POPL	PU7062	7633	48°23'	11°18'
OTTERSHEIM	POPL	MV4449	6815	49°11'	8°14'	UTTMARSHAUSEN	POPL	PU3362	7630	48°24'	10°48'
OTTERSHEIM	POPL	MV3597	6314	49°37'	8°06'	UTTMARSMAUSER-B.	HILL	PU3162	7630	48°24'	10°46'
OTTERSHOFEN	POPL	NT4885	8223	47°43'	9°38'	UTTMARSHEIM	POPL	NV1429	6921	49°01'	9°11'
OTTERSHÖRN	FARM	ME1247	2312	53°40'	7°40'	UTTMARSREUTE	POPL	NT4485	8223	47°43'	9°35'
OTTERSKIRCHEN	POPL	UP7487	7345	48°37'	13°17'	UTTMÜHLE	MILL	MA5543	5916	50°02'	8°22'
OTTERSKOPF	FRST	MT0797	8112	47°49'	7°46'	OTTNEUSES	FARM	PA3147	5930	50°04'	10°50'
OTTERSMAAR	POND	L82542	5005	50°54'	6°31'	OTTO	FARM	MC0640	4111	51°48'	7°38'
OTTERSMOOS	FRST	MT0779	8312	47°39'	7°46'	OTTO	FARM	LC9521	4310	51°38'	7°29'
OTTERSRIED	POPL	PUB788	7335	48°37'	11°32'	OTTO BAD	POPL	TR9633	6039	49°55'	12°10'
OTTIRSTADT	POPL	MV6069	6616	49°22'	8°27'	OTTO FLECK. SCHN.	ROAD	MA7546	5917	50°06'	8°39'
OTTIRSTADTER W.	FRST	MV6369	6616	49°22'	8°29'	OTTO MAYRHÜTTE	BLOG	PT2163	8429	47°30'	10°37'
OTTIRSTAL	VAL	N88061	4826	51°06'	10°08'	OTTO STOLLEN	MINE	MA4894	5515	50°30'	8°16'
OTTIRSTALL	HILL	NA5887	5524	50°26'	9°49'	OTTO-RR.	SPRG	PA3428	6131	49°53'	10°52'
OTTIRSTEDT	POPL	ND0988	2820	53°08'	9°08'	OTTO-GERÄUMT	ROAD	OU0624	7936	48°02'	11°46'
OTTIRSTEIN	AN	MV7514	7118	48°53'	8°40'	OTTO-GERÄUMT	ROAD	TP8137	7838	48°09'	12°03'
OTTIRSTEIN	POPL	MD9896	2719	53°13'	8°58'	OTTO-GERÄUMT	ROAD	QU0416	8036	47°58'	11°44'
OTTIRSTEIN	POPL	ND0097	2720	53°13'	9°00'	OTTO-M.	MILL	N81356	4921	51°03'	9°11'
OTTIRSTEIN	HILL	N88848	5027	50°59'	10°15'	OTTO-PLATTE	HILL	LB7090	4608	51°21'	7°08'
OTTIRSTEINE	HILL	NA6184	5525	50°24'	9°52'	OTTOBEUREN	POPL	NU9710	8027	47°56'	10°18'
OTTIRSTHAL	FARM	L89551	4911	51°00'	7°30'	OTTOBEURER HOF	EST	NU4320	7923	48°02'	9°35'
OTTIRSWANG	POPL	NU4814	8023	47°59'	9°38'	OTTOBRUNN	POPL	PU9827	7935	48°04'	11°40'
OTTIRSWANG	POPL	NU1711	8021	47°57'	9°14'	OTTOBRUNN	POPL	PU9827	7936	48°04'	11°40'
OTTIRSWEIFER	POPL	MU3491	7314	48°40'	8°06'	OTTOFELS	ROCK	PC1840	4230	51°48'	10°43'
OTTIRT	AN	MA7484	5517	50°24'	8°38'	OTTOHARDT	FRST	N81348	5021	50°59'	9°11'
OTTIRTAL	VAL	PB8425	7934	48°03'	11°28'	OTTOMERSCHIED	POPL	LB7449	5009	50°59'	7°13'
OTTIRWALD	FARM	NU9124	7927	48°04'	10°13'	OTTOTOF	FARM	LB9428	5211	50°48'	7°30'
OTTIRWIESEN	MDW	NU2323	7921	48°04'	9°19'	UTTOKAPELLE	CHCM	TN8876	8339	47°36'	12°11'
OTTIRWINKEL	MDW	TQ9977	6539	49°25'	12°14'	UTTOLEHEN	FARM	NT5487	8224	47°44'	9°43'
OTTIRZHOFEN	POPL	PV9631	6936	49°00'	11°41'	OTTOMANNKATH	FARM	LC3339	4205	51°47'	6°35'
OTTIRZINGEN	POPL	M81945	5013	50°57'	7°51'	OTTOMOOS	FARM	NT7188	8225	47°44'	9°57'
OTTIGESBORN	FARM	M81429	5112	50°48'	7°47'	OTTOMÜHL	MILL	PU4750	7731	48°17'	10°59'
OTTILIEN M.	MILL	MA7331	6017	49°56'	8°37'	OTTOMÜHLE	MILL	NT1592	8221	47°47'	9°12'
OTTILIEN-B.	MT	N87154	4926	51°02'	10°01'	OTTOPLATZ	SO	NA5572	5624	50°18'	9°46'
OTTILIEN-QU.	WELL	LV8987	6410	49°31'	7°28'	UTTORFSZELL	POPL	NV1193	6420	49°35'	9°09'
OTTILIENBERG	MT	NV3804	7223	48°47'	9°31'	UTTORFSZELL BACH	STRM	NV1092	6420	49°35'	9°08'
OTTILIENBERG	AN	NV0052	6720	49°13'	9°00'	UTTORFSZELL-B.	STRM	NV1194	6320	49°36'	9°09'
OTTILIENBERG	RÖGE	PU2876	7430	48°31'	10°44'	OTTORIED	FARM	PU4859	7632	48°22'	11°00'
OTTILIENBERG	BLDG	PT2398	8129	47°49'	10°38'	OTTOS HOF	POPL	NC8498	3627	52°19'	10°14'
OTTILIENBERG	BLDG	MV9540	6819	49°07'	8°56'	OTTOSAU	POPL	PV8262	6735	49°17'	11°30'
OTTILIENHÖHE	SG	LA9990	5511	50°27'	7°35'	OTTOSÄULE	MONU	PU9825	7936	48°03'	11°40'
OTTILIENKAP.	CHCH	MU8337	7818	48°11'	8°46'	OTTOSCHACHT	POPL	MC3884	3714	52°12'	8°05'
OTTILIENKAP.	CHCH	NU4817	7923	48°00'	9°38'	OTTOSCHWANDEN	POPL	MT6163	7713	48°12'	7°52'
OTTILIENLOCH /KONSTELSLUCH/	CAVE	NU3157	7622	48°22'	9°25'	OTTOSCHWANDEN FREIAMT	POPL	MU1737	7813	48°11'	7°53'
OTTILIENSTEIN	HILL	NA7091	5525	50°28'	9°59'	OTTOSCHWANDEN FREIAMT	POPL	MU1935	7813	48°10'	7°55'
OTTILIENWEG	ROAD	MV9643	6819	49°08'	8°57'	OTTOSTEIN	MONU	NA1804	6321	49°41'	9°15'
OTTILIENWHR.	POND	NU7619	7926	48°01'	10°01'	OTTOWALD	FRST	N89337	5127	50°53'	10°19'
OTTING	POPL	UP2812	8042	47°56'	12°42'	OTTOWIND	POPL	PA3479	5631	50°21'	10°53'
OTTING	POPL	UP7195	7345	48°42'	13°15'	OTTITRAU	POPL	N82728	5122	50°48'	9°23'
OTTING	POPL	PV3215	7130	48°52'	10°48'	OTTIS-K.	MT	LV8999	6310	49°38'	7°28'
OTTINGEN	POPL	ND4268	3023	52°58'	9°38'	OTTIWANGEN	AN	MT5089	8216	47°45'	8°20'
ÖTTINGEN I. BAY.	POPL	PV1723	7029	48°57'	10°36'	OTTIWANGEN	POPL	MT0574	8312	47°37'	7°44'
ÖTTINGER FORST	FRST	PV1431	6929	49°01'	10°34'	OTTIWANGEN	AN	MT4989	8215	47°45'	8°19'
ÖTTINGER FORST	FRST	UP3544	7742	48°14'	12°47'	OTTWEILER	POPL	PV6774	6509	49°24'	7°10'
ÖTTINGER FORST	FRST	UP3242	7742	48°12'	12°44'	OTTWEILER	POPL	LV6673	6608	49°24'	7°09'
ÖTTINGER FORST	FRST	UP3140	7842	48°11'	12°44'	OTTWEILER	POPL	LV6674	6508	49°24'	7°09'
ÖTTINGER FORST	FRST	PV1328	7029	49°00'	10°32'	ÖTZ	POPL	PU3984	7431	48°36'	10°53'
ÖTTINGER-B.	OTCH	UP7194	7345	48°41'	13°15'	ÖTZ	FARM	UN1092	8240	47°45'	12°28'
ÖTTINGSHAUSEN	POPL	PA3179	5631	50°21'	10°50'	ÖTZ	FARM	TP9812	8039	47°56'	12°17'
ÖTTINGSHAUSER HÖHE	MILL	PA3081	5631	50°22'	10°50'	ÖTZ	FARM	OU1008	8136	47°53'	11°49'
ÖTTISCHHOF	POPL	TO9956	6739	49°13'	12°14'	ÖTZ	FARM	TP8148	7738	48°15'	12°03'
ÖTTISRIED	POPL	PT0994	8228	47°47'	10°20'	ÖTZ	FARM	TP8628	7938	48°04'	12°08'
ÖTTISWALO	POPL	MT4695	8115	47°48'	8°17'	ÖTZ B.	MT	MA9318	6119	49°49'	8°54'
ÖTTL	FARM	QT1298	8137	47°48'	11°50'	ÖTZ-B.	STRM	UP3409	8042	47°55'	12°47'
ÖTTL-M.	MILL	UQ8008	7146	48°49'	13°22'	ÖTZ-GER.	ROAD	PU9025	7935	48°03'	11°33'
ÖTTLAR	POPL	M87986	4618	51°19'	8°42'	ÖTZ-GER.	ROAD	PU9418	8035	47°59'	11°36'
ÖTTLESBÜHL	AN	NV1825	7021	48°59'	9°15'	ÖTZBACH	POPL	N87221	5226	50°44'	10°01'
ÖTTLISBÄCHLE	STRM	MT3287	8214	47°44'	8°05'	ÖTZBAUER	FARM	UP4707	8049	47°54'	12°57'
ÖTTMANN	FARM	MD3331	3314	52°37'	8°01'	ÖTZBERG	AN	NV2804	7222	48°47'	9°23'
ÖTTMANNING	POPL	UN4199	8143	47°49'	12°53'	ÖTZBERG S.	ROAD	MA8022	6118	49°51'	8°43'
ÖTTMANNSBERG	POPL	PV4045	6831	49°08'	10°55'	ÖTZE	POPL	ND6815	3526	52°29'	10°00'
ÖTTMANNSFELD	POPL	PV9378	6536	49°25'	11°40'	ÖTZELS-GRO.	VAL	PA7613	6234	49°45'	11°26'
ÖTTMANNSHOFEN	POPL	NU7901	8126	47°51'	10°04'	ÖTZELSBERG	HILL	PA7613	6234	49°45'	11°26'
ÖTTMANNSHOFER WEG	ROAD	NU8003	8126	47°52'	10°04'	ÖTZEN	FARM	UP1629	7941	48°05'	12°32'

NAME	DESIGNATION	GRID REF.	SHEET NO.	LAT.	LONG.	NAME	DESIGNATION	GRID REF.	SHEET NO.	LAT.	LONG.
ÖTZEN	POPL	ND0567	3020	52°57'	9°04'	OVENDORF	EST	NE7299	1826	54°08'	10°06'
ÖTZEN-B.	STRM	LA3849	5906	50°04'	6°44'	OVENDORFER HOF	POPL	PE1979	2030	53°57'	10°49'
ÖTZENBERG	SOLE	UR1015	6240	49°45'	12°22'	OVENDORFER REODER	FARM	NF7300	1826	54°09'	10°07'
ÖTZENBERG	FARM	PV8579	6535	49°26'	11°33'	OVENDORFER-B.	DTCH	NE7298	1826	54°07'	10°06'
ÖTZENHAUSEN	POPL	LV5596	6308	49°36'	6°59'	OVENHAUSEN	POPL	NC2036	4221	51°46'	9°17'
ÖTZENHAUSEN	POPL	LV5596	6307	49°36'	6°59'	OVENHOFF	POPL	LD9218	3410	52°30'	7°25'
ÖTZENRATH	POPL	LB2260	4904	51°04'	6°28'	ÖVENSCHIE	POPL	M80482	4711	51°17'	7°37'
ÖTZERBRUCH	AN	ND7220	3426	52°31'	10°04'	ÖVENSCHIE IBERSTALL	FARM	M80582	4711	51°17'	7°38'
ÖTZEROTH	AN	LA5562	5807	50°11'	6°58'	OVENSTADT	POPL	MD9847	3519	52°25'	8°58'
ÖTZERT	MT	LA1275	5704	50°19'	6°22'	OVENTROP	FARM	M81781	4712	51°16'	7°49'
ÖTZHAUSL	BLDG	QN3594	8142	47°49'	12°48'	ÖVENTROP	POPL	M84093	4614	51°23'	8°08'
ÖTZHUSUM	POPL	MF8380	1118	54°52'	8°44'	ÖVENOM	POPL	MF6962	1217	54°42'	8°31'
ÖTZING	POPL	UQ3903	7242	48°45'	12°49'	ÖVER	FARM	NE9314	2628	53°22'	10°24'
ÖTZING	FARM	UP7888	7346	48°38'	13°20'	ÖVER	POPL	NE7221	2526	53°26'	10°05'
ÖTZINGEN	POPL	MA1794	5512	50°29'	7°50'	ÖVER	POPL	L88701	5410	50°33'	7°25'
ÖTZINGEN	POPL	MA1795	5412	50°30'	7°50'	ÖVERBACH	POPL	L87943	5009	50°56'	7°17'
ÖTZINGER GRUND	GRGE	NA1358	5821	50°10'	9°11'	ÖVERBACHER M.	MILL	LB1046	5003	50°56'	6°18'
ÖTZINGER WALD	FRST	MA1186	5512	50°25'	7°45'	ÖVERBECK	FARM	LC5035	4207	51°45'	6°50'
ÖTZLBERG	FARM	UP0680	7440	48°33'	12°22'	ÖVERBECK	AN	LC5133	4207	51°44'	6°50'
ÖTZMANN	FARM	TP8233	7838	48°07'	12°04'	ÖVERBECK	FARM	LC5510	4407	51°31'	6°55'
ÖTZMER BALJE	BAY	ME1057	2211	53°45'	7°38'	ÖVERBECK	FARM	MC4869	3915	52°04'	8°14'
ÖTZWALD	FRST	PT8662	8534	47°29'	11°14'	ÖVERBECK	AN	LC9801	4511	51°27'	7°32'
ÖTZWEILER	POPL	LA9208	6211	49°43'	7°30'	ÖVERBECK	FARM	MC6270	3916	52°05'	8°27'
ÖUD EHRENSTEIN	FARM	K89239	5102	50°52'	6°02'	ÖVERBECK	FARM	MC5969	3916	52°04'	8°24'
ÖUD ROUENHOF	FARM	K89142	5102	50°53'	6°02'	ÖVERBECK	FARM	LC5226	4307	51°40'	6°52'
ÖUDE ROER	STRM	K89668	4802	51°08'	6°05'	ÖVERBECK	FARM	LC5420	4307	51°37'	6°53'
ÖUDENHOF	FARM	K89279	4702	51°13'	6°01'	ÖVERBECK	FARM	LC6924	4308	51°39'	7°07'
ÖUDLER	POPL	KA9265	5702	50°12'	6°05'	ÖVERBECK	POPL	MC1478	3812	52°09'	7°44'
ÖUDLER M.	MILL	KA9164	5802	50°11'	6°04'	ÖVERBECKE	FARM	MD1832	3312	52°38'	7°47'
ÖUELLER DÜNEN	SANO	ME1558	2212	53°46'	7°43'	ÖVERBECKE	FARM	MD2011	3512	52°27'	7°49'
ÖUELLER DÜNENHEIM	BLDG	ME1559	2212	53°46'	7°43'	ÖVERBERG	FARM	MD1412	3512	52°27'	7°44'
ÖUR	STRM	KA9542	6002	50°00'	6°08'	ÖVERBERGE	POPL	MC0818	4312	51°36'	7°40'
ÖUR	STRM	KA9639	6002	49°58'	6°09'	ÖVERBERGE	POPL	MC0302	4511	51°28'	7°36'
ÖUR	STRM	KA9741	6003	49°59'	6°10'	ÖVERBERGE	POPL	MC0719	4311	51°37'	7°40'
ÖUR	STRM	KA9839	6003	49°58'	6°11'	ÖVERBERGSHOF	FARM	LC2740	4204	51°47'	6°29'
ÖUR	STRM	KA9639	6003	49°58'	6°09'	ÖVERBRUCH	POPL	LC4213	4406	51°33'	6°43'
ÖUR	STRM	LA0131	6003	49°54'	6°14'	ÖVERDIECKSHOF	FARM	LC2936	4205	51°45'	6°31'
ÖUR	STRM	LA0230	6103	49°53'	6°14'	ÖVERDIECK	FARM	LC6723	4308	51°38'	7°05'
ÖUR	STRM	LA0329	6103	49°53'	6°16'	ÖVERDIECK	FARM	MC6382	3816	52°11'	8°28'
ÖUR	STRM	KA9559	5802	50°09'	6°08'	ÖVERDIECK	FARM	MC6282	3816	52°11'	8°26'
ÖUR	STRM	KA9765	5702	50°12'	6°09'	ÖVERDIECK	MRSH	NF8809	1728	54°13'	10°21'
ÖUR	STRM	LA0474	5703	50°17'	6°15'	ÖVERDIECK	AN	PF2308	1731	54°12'	10°53'
ÖUR	STRM	LA0070	5703	50°15'	6°11'	ÖVERDIECK	LAKE	PE1484	2030	53°59'	10°44'
ÖUR	STRM	KA9866	5703	50°13'	6°10'	ÖVERESCH	FARM	LC9890	3711	52°15'	7°31'
ÖUR	STRM	LA0876	5603	50°18'	6°18'	ÖVERESCH	FARM	MC4656	4015	51°57'	8°13'
ÖUR	STRM	LA1183	5604	50°22'	6°20'	ÖVERESCH	FARM	LC8978	3810	52°08'	7°23'
ÖUR	STRM	LA1077	5604	50°19'	6°20'	ÖVERESCH	FARM	MC0079	3811	52°09'	7°32'
ÖUR	STRM	KA9543	5902	50°00'	6°08'	ÖVERHAGEN	FARM	MC0313	4411	51°34'	7°36'
ÖUR	STRM	LA0549	5910	50°05'	7°23'	ÖVERHAGEN	POPL	LC5617	4407	51°35'	6°55'
ÖUR-B.	MT	KA9563	5802	50°11'	6°08'	ÖVERHAGEN	POPL	MC5223	4315	51°39'	8°19'
ÖUR-B.	MT	KA9965	5703	50°12'	6°11'	ÖVERHAGEN	AN	LC5719	4307	51°36'	6°56'
ÖUR-B.	HILL	LA0776	5603	50°18'	6°17'	ÖVERHAKEN	MÖW	NE7322	2526	53°26'	10°06'
ÖUREN	POPL	KA9558	5802	50°08'	6°08'	ÖVERHAKEN	FARM	NE7321	2526	53°26'	10°06'
ÖUTREWARCHE	POPL	KA9792	5502	50°27'	6°08'	ÖVERHAMMESHOF	FARM	LB6494	4608	51°23'	7°03'
ÖUTSCHEIO	POPL	LA1041	6004	49°59'	6°21'	ÖVERHAMMSKOTTEN	FARM	LB6493	4608	51°22'	7°03'
ÖVELGÖNNE	FRST	NO6398	2725	53°14'	9°56'	ÖVERHAUS	FARM	LC7734	4209	51°45'	7°13'
ÖVELGÖNNE	FRST	ND6230	3325	52°37'	9°55'	ÖVERHETFELD	POPL	LB80078	4702	51°13'	6°08'
ÖVELGÖNNE	FARM	MD5730	3316	52°37'	8°22'	ÖVERHOF	FARM	LC7230	4208	51°42'	7°09'
ÖVELGÖNNE	FARM	MD4454	3115	52°50'	8°10'	ÖVERHUES	FARM	LC9756	4011	51°57'	7°30'
ÖVELGÖNNE	FARM	MC1866	3412	52°02'	7°48'	ÖVERICH	POPL	LB6605	5408	50°35'	7°07'
ÖVELGÖNNE	FARM	MD5202	3615	52°22'	8°18'	ÖVERINGEN	POPL	LD5329	3407	52°35'	6°50'
ÖVELGÖNNE	FARM	NO0847	3220	52°46'	9°07'	ÖVERINGSHOF	FARM	LB2290	4604	51°20'	6°26'
ÖVELGÖNNE	FARM	NE0960	2220	53°47'	9°08'	ÖVERKAMP	FARM	LB8397	4509	51°25'	7°19'
ÖVELGÖNNE	FARM	NE0159	2220	53°47'	9°01'	ÖVERKAMP	POPL	MD4990	2815	53°09'	8°14'
ÖVELGÖNNE	FARM	NE1644	2321	53°39'	9°14'	ÖVERKAMP	AN	MC5475	3815	52°07'	8°20'
ÖVELGÖNNE	FARM	ME3544	2314	53°38'	8°01'	ÖVERKAMP REE	POPL	LC2532	4204	51°43'	6°28'
ÖVELGÖNNE	FARM	ME1842	2312	53°37'	7°46'	ÖVERKÄMPER M.	MILL	MC5476	3816	52°08'	8°20'
ÖVELGÖNNE	PARK	MC8686	3718	52°13'	8°48'	ÖVERKLAUS	FARM	MC1095	3712	52°18'	7°41'
ÖVELGÖNNE	POPL	PE1494	1930	54°05'	10°44'	ÖVERLACKER-B.	MT	M86384	4616	51°18'	8°28'
ÖVELGÖNNE	FARM	ME2033	2412	53°32'	7°47'	ÖVERLÄNDERSKATH	FARM	LC4815	4406	51°34'	6°49'
ÖVELGÖNNE	FARM	LE8733	2409	53°32'	7°18'	ÖVERLINGEN	FARM	MD6639	3217	52°42'	8°30'
ÖVELGÖNNE	FARM	ND9298	2728	53°13'	10°23'	ÖVERLOPERSHOF	FARM	LC4816	4406	51°34'	6°49'
ÖVELGÖNNE	POPL	MD8395	2718	53°12'	8°45'	ÖVERMANN	FARM	MC0671	3911	52°05'	7°38'
ÖVELGÖNNE	AN	NE1504	2721	53°17'	9°13'	ÖVERMANN	FARM	MC1054	4012	51°56'	7°41'
ÖVELGÖNNE	POPL	ME5509	2615	53°20'	8°19'	ÖVERMANN	FARM	MC0478	3811	52°09'	7°36'
ÖVELGÖNNE	POPL	ME6110	2616	53°20'	8°25'	ÖVERNENDORF	POPL	NE4678	2024	53°57'	9°42'
ÖVELGÖNNE	POPL	NE5022	2524	53°27'	9°45'	ÖVERRATH	POPL	LC7835	4209	51°45'	7°14'
ÖVELGÖNNE	POPL	NE6033	2425	53°32'	9°55'	ÖVERRATHERHOF	HOSP	LC7634	4209	51°45'	7°12'
ÖVELGÖNNE	FARM	NE1223	2521	53°27'	9°11'	ÖVERS-B.	HILL	MD2907	3513	52°24'	7°58'
ÖVELGÖNNER M.	MILL	ME6211	2616	53°21'	8°26'	ÖVERSCHLAG	FRST	LB80075	4802	51°11'	6°08'
ÖVELGÖNNER MOOR	FARM	NE5026	2524	53°29'	9°45'	ÖVERSCHLAGBAHN	ROAD	K89874	4802	51°11'	6°07'
ÖVELGÖNNERHUFE	FARM	PF1812	1730	54°14'	10°49'	ÖVERSEE	POPL	NF2862	1222	54°42'	9°26'
ÖVELMEY	FARM	LC7124	4308	51°39'	7°08'	ÖVERSEEFELD	FARM	NF2561	1222	54°42'	9°23'
ÖVENDORF	POPL	PE1978	2030	53°56'	10°49'	ÖVERSEEFELD	FARM	NF2861	1322	54°42'	9°26'

NAME	DESIGN-NATION	GRID REF.	SHEET NO.	LAT.	LONG.
OVERSTEDT	POPL	PD1357	3130	52°51'	10°41'
OVERSTENHOF	FARM	K89040	5102	50°52'	6°01'
OVERTHEIL	FARM	LC9532	4210	51°44'	7°29'
OVERWARFE	POPL	ME6924	2517	53°28'	8°32'
OVERWARFENSIEL	FARM	ME6824	2517	53°28'	8°31'
OVERWATER	POPL	MD0313	3511	52°27'	7°34'
OVERWERDER	AN	NE7420	2526	53°25'	10°07'
OVERWISCH	POPL	NF0204	1820	54°11'	9°02'
OVIFAL	POPL	KA9494	5502	50°28'	6°06'
OVINGHAUSEN	POPL	MC2306	4413	51°30'	7°53'
OVINGHAUSER WALD	FRST	MC2307	4413	51°30'	7°53'
OWE	FARM	ND2800	3122	52°53'	9°25'
OWELGÜNNE	FARM	MC9499	3619	52°20'	8°55'
OWENHOOG	HILL	MF5881	1116	54°52'	8°21'
OWINGEN	POPL	MU8753	7618	48°20'	8°49'
OWINGEN	POPL	NT1295	8120	47°48'	9°10'
OWINGEN	POPL	NT1295	8121	47°48'	9°10'
OWINGEN	POPL	MU8753	7619	48°20'	8°49'
OWINGER BERG	HILL	MU8956	7619	48°21'	8°51'
OWSCHLAG	POPL	NF3927	1623	54°23'	9°36'
OWSCHLAG	FARM	NF3929	1523	54°24'	9°36'
OWSCHLAGER MOOR	SCRB	NF3925	1623	54°22'	9°36'
OWSCHLAGER SEE	LAKE	NF3926	1623	54°23'	9°36'
OXBEK	STRM	NF4755	1324	54°38'	9°44'
OXBEK	STRM	NF4554	1324	54°38'	9°42'
OXBÜLL	POPL	NF3473	1123	54°48'	9°32'
ÖXEN	FARM	MCH688	3718	52°14'	8°48'
OXENBRONN	POPL	NU9459	7627	48°23'	10°16'
ÖXING	POPL	OU2126	7937	48°03'	11°58'
OXLUND	POPL	NF1658	1321	54°40'	9°15'
OXLUNDFELD	POPL	NF1758	1321	54°40'	9°16'
OXSTEDT	POPL	ME7461	2217	53°48'	8°37'
OXSTEDT	POPL	ME7461	2117	53°48'	8°37'
OXSTEDTER B.	STRM	ME7360	2217	53°47'	8°35'
OXSTEDTER B.	STRM	ME7163	2117	53°49'	8°34'
OXSTEUTER HEIDE	SCRB	ME7662	2117	53°48'	8°38'
OY	POPL	PT0978	8328	47°39'	10°27'
OY-M.	MILL	PT0978	8328	47°39'	10°27'
OYBACH	STRM	NT9849	8627	47°23'	10°18'
OYBACH	STRM	PT0248	8628	47°23'	10°21'
OYBAUM	FARM	LC1635	4204	51°44'	6°20'
OYENSBURG	FARM	ME3633	2414	53°32'	8°02'
OYERSHAUSEN	FARM	NC6943	4126	51°50'	10°00'
OYERSHAUSER B.	MT	NC6944	4126	51°50'	10°00'
OYHOF /FORSTWARTHS./	BLDG	NU8215	8026	47°59'	10°06'
OYKENHAUSEN	FARM	ME2627	2513	53°29'	7°53'
OYLE	POPL	ND1033	3320	52°39'	9°09'
OYLER WALD	FRST	ND0536	3320	52°40'	9°04'
OYMANN	FARM	LC2316	4404	51°34'	6°27'
OYNHAUSEN	POPL	NC0340	4120	51°49'	9°02'
OYNHAUSER M.	MILL	NC0440	4120	51°49'	9°04'
OYTAL-WHS.	BLDG	PT0049	8628	47°23'	10°19'
OYTEN	POPL	ND0179	2920	53°04'	9°01'
OYTERBREITENMOOR	POPL	ND0581	2920	53°05'	9°04'
OYTERDAMM	POPL	MD9879	2919	53°04'	8°58'
OYTERMÜHLE	MILL	ND0279	2920	53°04'	9°02'
OYTERTRIFT	POPL	ND0179	2920	53°04'	9°01'
OYTERWÜMME	FARM	ND0082	2920	53°05'	9°00'
OYTHE	POPL	MD5343	3215	52°44'	8°18'
OYTHER MOOR	MRSB	MD5741	3216	52°43'	8°22'
OZENTAL	FRST	NV5278	6524	49°27'	9°43'

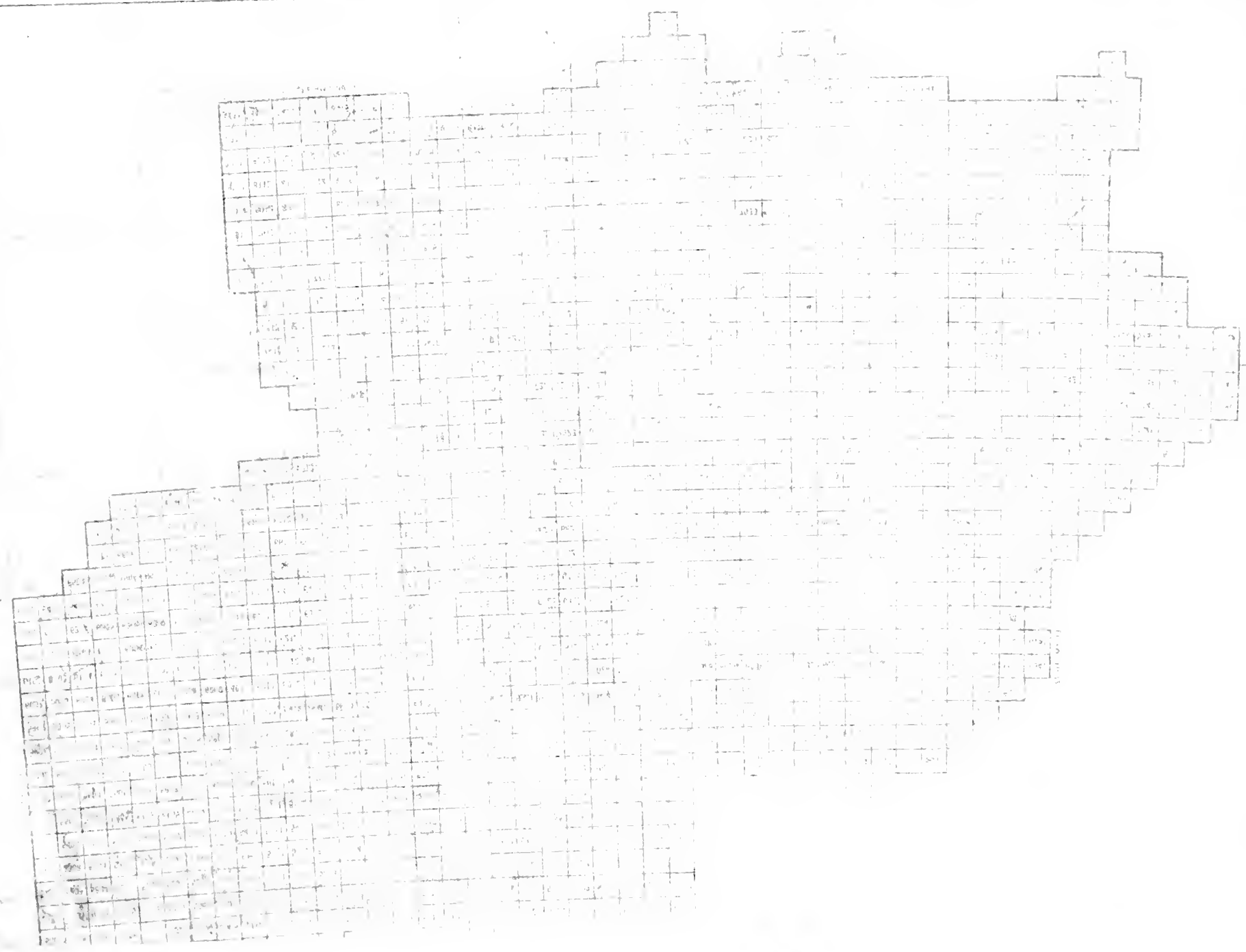


20

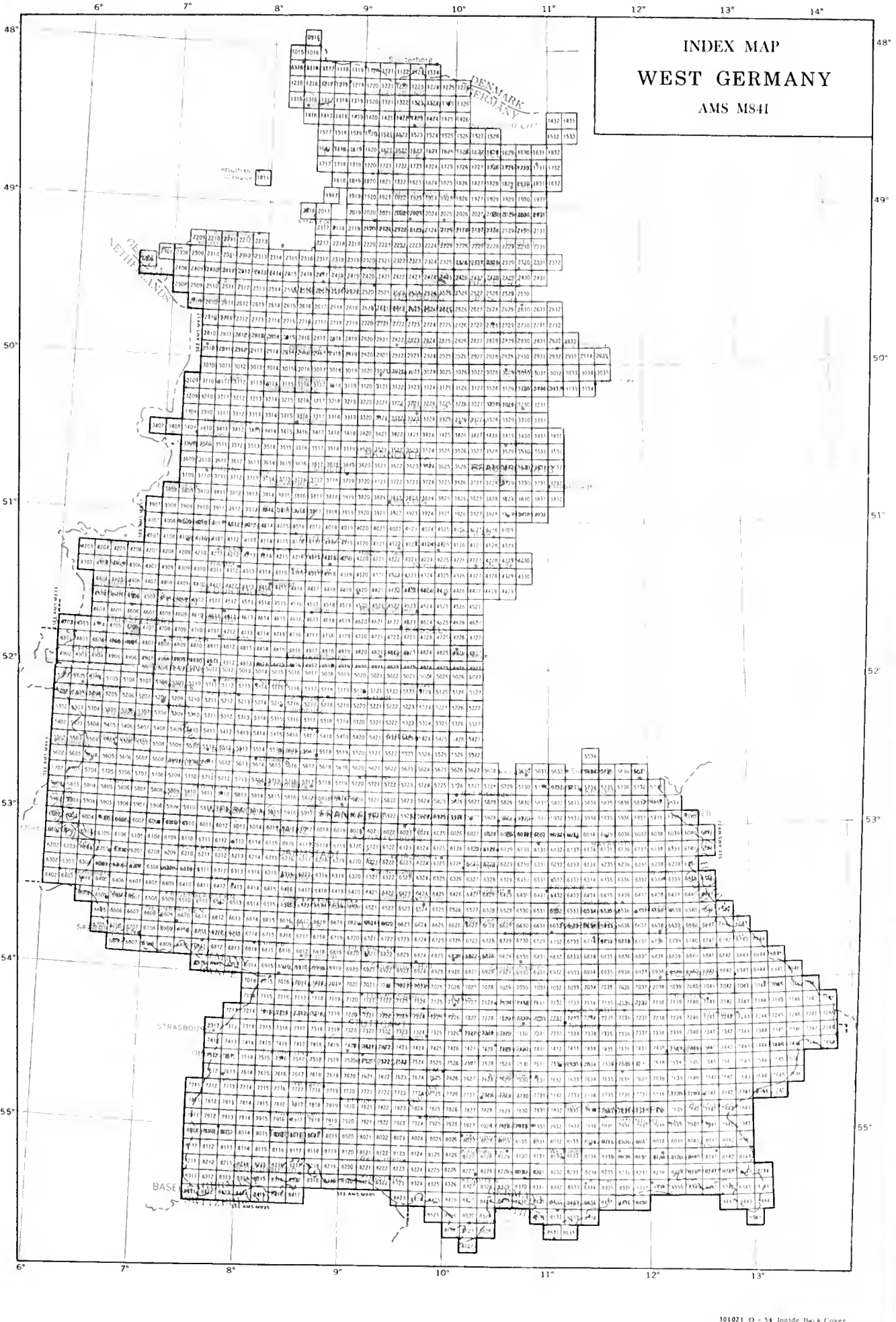
22

24

26




INDEX MAP
WEST GERMANY
AMS MS41





**DO NOT
CIRCULATE**



3 1197 00047 9839

