

nia

l

*Bueckers*

GREAT BRITAIN

# BÆDEKER'S GUIDE BOOKS.

GRF AT DDTMAIN 44 40 M... 90 D... 2...

LOI  
THI  
THI  
BEI  
THI  
NOI  
SOI  
AUI  
THI  
GR  
NO  
CE  
SO  
NC  
PA  
NC  
SO  
SO  
SV  
LC  
UI  
PA  
CC

UNIVERSITY OF CALIFORNIA  
AT LOS ANGELES



Gift of  
Prof. Harry Thomas Cory

arks  
ANI  
arks  
ans  
arks  
4  
arks  
ans  
arks  
ans  
arks  
ior  
arks  
mo  
arks  
ark  
RA  
arks  
an  
50 p  
lan  
ark  
lap  
ark  
DO  
ark  
con  
ark  
an  
ark  
lan  
ark  
ma  
ark  
h  
ark  
h

MANUAL OF CONVERSATION, in four languages


This book is DUE on the las'

2018  
aar  
h  
rael  
Com

*Prof H. T. Cory,*  
*Columbia*

*1770*

**GREAT BRITAIN**



# GREAT BRITAIN

HANDBOOK FOR TRAVELLERS

BY

**K. BAEDEKER**

WITH 16 MAPS, 30 PLANS, AND A PANORAMA

FOURTH EDITION  
REVISED AND AUGMENTED

*H 7 Copy No 200000000*

LEIPSIC: KARL BAEDEKER, PUBLISHER  
LONDON: DULAU AND CO., 37 SOHO SQUARE, W.

1897

*All rights reserved.*

'Go, little book, God send thee good passage,  
And specially let this be thy prayere  
Unto them all that thee will read or hear.  
Where thou art wrong, after their help to call,  
Thee to correct in any part or all.'



22  
650  
E 14  
1897  
PREFACE.

---

The HANDBOOK TO GREAT BRITAIN, which now appears in a fourth edition, is intended to help the traveller in planning his tour and disposing of his time to the best advantage, and thus to enable him the more thoroughly to enjoy and appreciate the objects of interest he meets with. The writer is *Mr. J. F. Muirhead, M. A.*, who has for many years taken part in the preparation of the English editions of Baedeker's Handbooks, and has personally visited the greater part of the districts described.

No one is better aware than the Editor himself of the imperfections almost inseparable from the early editions of a guide-book. For the improvement of this work, however, he confidently and gratefully looks forward to a continuance of those valuable corrections and suggestions with which travellers have long been in the habit of favouring him. Hotel-bills, with annotations showing the traveller's opinion as to his treatment and accommodation, are particularly useful.

The fourth edition of the Handbook to Great Britain has been carefully revised and brought down to date. The description of London is, of course, only a brief abstract of the most important points, summarized from the Editor's separate HANDBOOK TO LONDON; while the section devoted to Scotland, though carefully brought down to date so far as it goes, is still so condensed as to form merely a stop-gap for the special Scottish volume which the Editor hopes to publish on some future occasion.

In the preparation of the Handbook the Editor has received most material aid from numerous English friends. In particular he desires to express his acknowledgments to the Deans of the English and Welsh cathedrals; to several resident members of the Universities of Oxford and Cambridge; to *Professor Kirkpatrick* of Edinburgh; to the *Rev. Robert Gwynne, B. A.*; to the late *Rev. W. S. Lach-Szyrma* (for data on Cornwall); to *Professor Tout* of Manchester; to *Professor Campbell Brown* of Liverpool; to the superior officials of most of the leading Railway Companies; and to *Messrs. Baddeley and Ward*, whose 'Thorough Guides' may be recommended

to those in search of more detailed information regarding any particular district. The Introductory Sketch of Architecture in England, from the pen of the late *Professor Edward A. Freeman*, also materially enhances the value of the Handbook.

On the MAPS and PLANS the Editor has bestowed special care, and he believes that they will often render material service to the traveller, and enable him at a glance to ascertain his bearings and select the best routes.

**HOTELS.** The Editor has endeavoured to enumerate, not only the first-class hotels, but others also of more modest pretensions, which may be safely selected by the 'voyageur en garçon', with little sacrifice of comfort and great saving of expenditure. Those which the Editor has reason to believe good of their class are denoted by asterisks; but doubtless there are many of equal excellence among those that are unstarred. Although changes frequently take place, and prices generally have an upward tendency, the average charges stated in the Handbook will enable the traveller to form a fair estimate of his expenditure.

To hotel-proprietors, tradesmen, and others the Editor begs to intimate that a character for fair dealing and courtesy towards travellers forms the sole passport to his commendation, and that advertisements of every kind are strictly excluded from his Handbooks. Hotel-keepers are also warned against persons representing themselves as agents for Baedeker's Handbooks.

---

#### Abbreviations.

R. = Room; A. = Attendance; B. = Breakfast; D. = Dinner; L. = Luncheon. — N. = North, Northern, etc.; S. = South, etc.; E. = East, etc.; W. = West, etc. — M. = Engl. mile; ft. = Engl. foot; min. = minute; hr. = hour. — *l.* = pound sterling; *s.* = shilling; *d.* = pence; *g.* = guinea (21 shillings). — L.N.W.R. = London & North Western Railway; G.W.R. = Great Western Railway; N.B.R. = North British Railway, and so on. — E.E. = Early English (architecture); Dec. = Decorated; Perp. = Perpendicular.

The letter *d* with a date, after the name of a person, indicates the year of his death. The number of feet given after the name of a place shows its height above the sea-level. The number of miles placed before the principal places on railway-routes indicates their distance from the starting-point of the route.

---

ASTERISKS ARE USED AS MARKS OF COMMENDATION.

# CONTENTS.

	Page
I. Money. Travelling Expenses. Passports. Custom House. Time . . . . .	xvii
II. Routes to and from England . . . . .	xviii
III. Railways, Coaches, and Steamboats . . . . .	xx
IV. Plan of Tour. Excursions on Foot . . . . .	xxii
V. Hotels . . . . .	xxii
VI. Sports and Pastimes . . . . .	xxiv
VII. Outline of English History . . . . .	xxvi
VIII. Wales and the Welsh Language . . . . .	xxx
IX. Bibliography . . . . .	xxxix
Historical Sketch of Architecture in England, by <i>Edward A. Freeman</i> . . . . .	xxxix
Ancient Monuments, by <i>General Pitt Rivers</i> . . . . .	lxii
Route . . . . .	Page
1. London . . . . .	1
2. From London to Dover . . . . .	12
a. South Eastern Railway via Tunbridge and Folkestone Knole. Chevening, 13. — From Tunbridge to Redhill Junction. Penshurst Place, 13. — From Paddock Wood to Hawkhurst, 14. — From Ashford to Canterbury. Hythe, 14.	12
b. London, Chatham, and Dover Railway via Canter- bury . . . . .	17
Hayes Place. Cæsar's Camp. Holwood, 17. — Gad's Hill. Cobham Hall, 21. — From Faversham to Margate and Ramsgate. Reculver, 23. — Goodwin Sands. From Ramsgate to Richborough, Sandwich, and Deal, 24. — From Canterbury to Ramsgate; to Shorncliffe, 32.	
3. From London to Maidstone . . . . .	33
West or Town Malling. Boxley Abbey. Leeds Castle, 35.	
4. From London to Hastings . . . . .	35
Excursions from Tunbridge Wells, 36. — From Tun- bridge Wells to Eastbourne. Bodiam Castle. Battle Abbey, 37. — Normanhurst, 38. — From Hastings to Rye and Ashford, 41.	
5. From London to Eastbourne. Newhaven . . . . .	42
From Lewes to Newhaven, 42.	
6. From London to Brighton . . . . .	43
From Croydon to Sanderstead. Addington, and Wick- ham, 41. — From East Croydon to Lewes. From Merst- ham to Chipstead and to Reigate. From Reigate to Guildford, 45. — Worth. Hustpierpoint Park, 47. — Excursions from Brighton. The Devil's Dyke. From Brighton to Hastings, 51.	

Route	Page
7. From Brighton to Chichester and Portsmouth . . . . . From Shoreham to Horsham, 52. — Goodwood. Box- grove, 55. — Porchester. From Portsmouth to South- ampton, 59.	52
8. From London to Dorking (Guildford) and Ford . . . . . Environs of Dorking. From Dorking to Guildford on foot, 60. — From Pulborough to Midhurst and Chichester, 61.	59
9. From London to Portsmouth . . . . . Environs of Guildford, 64. — From Haslemere to the Hindhead. From the Hindhead to Farnham, 65. — Selborne, 65.	62
10. Isle of Wight . . . . . From Ryde to Quarr Abbey and Fishbourne, 67. — From Ryde to Newport; to Ventnor. Bembridge, 68. — From Ventnor to Freshwater Bay and Alum Bay, 70. — From Newport to Yarmouth and Freshwater. From Yarmouth to Southampton, 72. — From Newport to Cowes, 73.	66
11. From London to Winchester and Southampton. New Forest . . . . . Aldershot. Farnham, 75. — Hursley. Otterbourne, 79. — From Bishopstoke to Stokes Bay, 79. — Netley Abbey. From Southampton to Salisbury; to Andover Junction, 82 — Beaulieu Abbey, 83.	74
12. The Channel Islands . . . . . Guernsey, 86. — Alderney. Sark, 89. — Jersey, 90.	84
13. From Southampton to Bournemouth, Dorchester, and Weymouth . . . . . Lymington, 95. — Corfe Castle, 96. — Swanage. Pur- beck Island. Portland Island, 97.	94
14. From London to Salisbury and Exeter . . . . . Old Sarum. Stonehenge, 100. — Wilton. Longford Castle. Fonthill Abbey. Shaftesbury, 101. — Lyme Regis. Char- mouth, 102. — Excursions from Exeter. From Exeter to Exmouth; to Barnstaple, 105.	98
15. From London to Bath and Bristol . . . . . From Reading to Basingstoke. Silchester. Strathfields- aye, 106. — From Reading to Bath viâ Devizes and Bradford-on-Avon, 107. — The Ridgeway. The Blowing Stone. White Horse Hill, 107, 108. — From Swindon to Marlborough and Andover Junction. Avebury Circle. Silbury Hill. From Swindon to Cirencester and Chelten- ham, 103. — Bowood, 109. — From Bath to Wells; to Gloucester; to Templecombe; to Salisbury, 113. — From Bristol to Portishead; to Avonmouth; to Severn Tunnel Junction; to Frome, 121.	106
16. From Bristol to Exeter. Wells . . . . . Clevedon. From Yatton to Wells, 122. — Glastonbury, 125. — Sedgemoor. Nether Stowey. Quantock Hills, 127. — From Taunton to Minehead; to Barnstaple, 128.	122
17. From Exeter to Plymouth . . . . . a. Great Western Railway . . . . . From Newton Abbot to Moreton Hampstead; to Torquay and Dartmouth, 130. — Kent's Cavern. Anstey's Cove. Babbacombe. Compton Castle. Brixham, 132. — From	129 129

Route	Page
Dartmouth up the Dart to Totnes. Salcombe, 133. — Berry Pomeroy Castle. From Totnes to Ashburton. Kingsbridge, 134.	
b. South Western Railway . . . . .	135
From Lidford to Launceston; to Plymouth by Great Western Railway, 135. — From Yelverton to Princetown, 135. — Dartmoor Forest, 136. — Chagford, 137. — Excursions from Plymouth, 141-143.	
18. From Plymouth to Truro and Penzance. Falmouth. . .	143
Looe. Polperro. St. Neot's. Dozmare Pool, 143, 144. — From Par to Fowey, 144. — From Truro to Falmouth. Pendennis Castle. From Falmouth to Helston, 145. — The Lizard, 146. — St. Ives. St. Michael's Mount, 148. — From Penzance to Lamorna and the Logan Rock, 149. — From Penzance to St. Buryan and the Logan Rock. The Land's End, 150. — From Penzance to St. Just; to St. Ives, 151. — The Scilly Isles, 152.	
19. From Exeter to Wadebridge and Newquay . . . . .	152
a. Great Western Railway . . . . .	152
From Bodmin Road to Wadebridge, 152.	
b. South Western Railway . . . . .	153
From Halwill Junction to Bude. Holsworthy, 153. — From Wadebridge to Padstow, 154.	
20. From Camelford to Bideford . . . . .	155
From Tintagel to Boscastle by the Cliffs, 156. — Mowenstow, 157. — Hartland. Lundy, 159. — Westward Ho. Appledore. Torrington, 160.	
21. From Bideford to Barnstaple and Ilfracombe . . . . .	160
From Ilfracombe to Lee and Morthoe, 162.	
22. From Ilfracombe to Lynton (Lynmouth) and Minehead .	163
a. By Road . . . . .	163
Exmoor Forest, 164. — Dunkery Beacon, 165.	
b. By the Coast. . . . .	165
Duty Point, 166. — From Lynmouth to Watersmeet, Rockford, and the Doone Valley, 167. — Simonsbath, 168.	
23. From London to Gloucester and Hereford. Valley of the Wye . . . . .	170
From Kemble to Cirencester and to Tetbury, 170. — Kymin Hill. Raglan Castle. Usk, 176. — Caldicot Castle. Forest of Dean, 177. — From Hereford to Shrewsbury, 180.	
24. From Bristol to Gloucester, Cheltenham, Worcester, Birmingham, and Derby . . . . .	181
Thornbury, 181. — Berkeley, 182. — Environs of Cheltenham. Tewkesbury, 183. — Deerhurst, 184. — From Worcester to Shrewsbury, 187. — From Worcester to Oxford, 188. — Tutbury, 190.	
25. From Worcester to Hereford and Newport . . . . .	190
Worcester Beacon. Eastnor Park, 191. — From Ledbury to Gloucester. Sugarloaf. Blorenge, 192. — Crickhowell, 193.	
26. From Gloucester to Cardiff, Swansea, and Milford . . .	193
Penarth. From Cardiff to Caerphilly and Rhymney Bridge. From Cardiff to Merthyr Tydvil, 195. — Llantwit Major.	

Route	Page
St. Donat's Castle, 197. — From Neath to Merthyr Tydvil. Vale of Neath, 193. — From Swansea to the Mumbles, 199. — The Gower Peninsula, 200. — From Whitland to Cardigan. Fishguard. Picton Castle, 203.	
27. From Hereford to Brecon and Swansea. . . . .	204
From Three Cocks Junction to Moat Lane, 204. — Pen-y-Crug. Frwdgrech Waterfalls. Brecon Beacons. From Devynock to Llandoverly, 206.	
28. From Craven Arms to Llandrindod, Llandoverly, and Carmarthen . . . . .	207
Vale of Towy. Carmarthen Van, 208. — Dynevor Castle. From Llandilo to Llanelly and Swansea. From Carmarthen to Aberystwith, 209.	
29. From Whitland to Tenby and Pembroke . . . . .	210
Llawhaden Castle, 210. — From Tenby to Penally; to Saundersfoot, 211. — Carew Castle. Cliff Walk from Tenby to Lydstep Caverns and Manorbier, 212. — Stackpole Court. St. Govan's Head. The Stack Rocks, 213, 214.	
30. From Haverfordwest to St. David's . . . . .	214
31. From London to Oxford . . . . .	217
a. Great Western Railway viâ Didcot. . . . .	217
From Radley to Abingdon, 217.	
b. Great Western Railway viâ Maidenhead and High Wycombe . . . . .	218
Hughenden Manor, 218.	
c. London and North Western Railway . . . . .	218
From Verney Junction to Banbury, 218.	
✓✓ 32. From Oxford to London by the Thames . . . . .	219
33. Oxford . . . . .	224
Excursions from Oxford. Woodstock. Blenheim. Stanton Harcourt. Cumnor Hall, 241. — Godstow Nunnery, 242.	
W 34. From Oxford to Leamington, Warwick, and Birmingham. Kenilworth . . . . .	242
Edgehill. Sulgrave, 243. — From Leamington to Coventry, 243. — From Warwick to Kenilworth by road, 245. — Stoneleigh Abbey, 246.	
✓✓ 35. From Warwick to Stratford-on-Avon . . . . .	247
a. By Railway . . . . .	247
b. By Road . . . . .	247
36. From London to Verney Junction viâ Harrow and Aylesbury Chess Valley. Chenies. Chesham, 252. — Brill, 253.	251
37. From London to Birmingham viâ Rugby and Coventry . Drayton Beauchamp. Mentmore. From Leighton to Dunstable and Luton. Woburn Abbey, 254. — From Northampton to Market Harborough; to Peterborough, 256. — From Rugby to Leamington, to Market Harborough, and to Leicester, 256. — Whitley Abbey. Combe Abbey. From Coventry to Nuneaton, 258. — From Birmingham to Lichfield; to Walsall, 263.	253
38. From Birmingham to Shrewsbury viâ Wolverhampton and Wellington. . . . .	263

Route	Page
From Swan Village to Dudley. From Dudley to Stour-bridge and Kidderminster, 263. — Boscobel. From Wolverhampton to Stafford, 265. — From Wellington to Market Drayton, 265. — Environs of Shrewsbury. Wroxeter, 267.	
39. From Shrewsbury to Aberystwith. Central Wales . . . . .	267
Powys Castle, 267. — Breidden Hills. From Welshpool to Oswestry and Gobowen. Offa's Dyke, 268. — From Machynlleth to Corris. Plinlimmon. From Machynlleth to Llanfihangel by road. From Glandovey Junction to Barmouth, 269. — From Glandovey to Machynlleth by the Llyfnant Glen and Pistyll-y-Llyn, 270. — Environs of Aberystwith. Devil's Bridge, 271.	
40. From Shrewsbury to Chester . . . . .	271
a. Viâ Whitchurch . . . . .	271
b. Viâ Ruabon . . . . .	272
From Wrexham to Ellesmere; to Birkenhead and Liverpool, 273. — Excursions from Chester. Eaton Hall, 280. — Hawarden. Beeston Castle. From Chester to Mold and Denbigh, 281. — From Chester to Manchester viâ Warrington or viâ Northwich, 281.	
41. North Wales . . . . .	282
a. From Chester to Bangor and Carnarvon. Llandudno. Anglesey . . . . .	283
Dyserth Castle. Bodelwyddan. From Rhyl to Corwen, 284. — Fairy Glen. Dwygyfylchi, 289. — Aber Glen, 290. — Penrhyn Castle and Quarries. Bethesda. Carnedd Dafydd. Carnedd Llewelyn, 291, 292. — Menai Bridges. Isle of Anglesey, 293.	
b. From Carnarvon to Afon Wen, Port Madoc, and Barmouth . . . . .	296
From Nantlle to Snowdon Station and Quellyn Lake. Clynnog. From Afon Wen to Pwllheli. Lleyn Promontory, 297. — Cwm Bychan. Rynogs. Bwlch Drws Ardudwy, 298. — Panorama Walk. Llanaber and Cors-y-Gedol. Road from Barmouth to Dolgelley, 300.	
c. From Barmouth to Dolgelley, Bala, Llangollen, and Chester . . . . .	301
Ascent of Cader Idris from Arthog, 301. — Excursions from Dolgelley. Torrent Walk. Precipice Walk. Tyny-Groes, Rhaiadr-Du, and Pistyll-y-Cain, 302-304. — Ascents of Cader Idris from Dolgelley, 304-305. — The Arans, 306. — Lake Yyrwy. From Bala to Ffestiniog, 307. — Excursions from Llangollen. Dinas Bran Castle. Moel-y-Geraint. Plas Newydd, 309. — Valle Crucis Abbey. Eliseg's Pillar. Moel-y-Gamelin. Eglwyseg Rocks, 310. — Chirk Castle. Wynnstay, 311.	
d. From Llandudno to Bettws-y-Coed and Ffestiniog . . . . .	311
Environs of Bettws-y-Coed. Capel Garmon. Swallow Falls. Moel Siabod. Fairy Glen, etc., 313, 314. — From Bettws-y-Coed to Bangor. Nant Ffrancon, 314. — Excursions from Ffestiniog. Cynfael Falls. Tomen-y-Mur. Rhaiadr-Du. Raven Fall, 316. — From Blaenau Ffestiniog to Port Madoc by the Narrow Gauge Railway, 318.	
e. From Carnarvon to Llanberis and Bettws-y-Coed. . . . .	318

Route	Page
Ascent of Snowdon by the Mountain Tramroad. From Llanberis to the Snowdon Ranger, 319. — From Llanberis to Bethesda, 320.	
f. From Carnarvon to the Snowdon Ranger, Rhyd-Ddu, and Beddgelert . . . . .	321
From Beddgelert to Port Madoc; to Ffestiniog, 323. — Ascent of Moel Hebog, 324.	
g. Snowdon . . . . .	324
Ascent from Llanberis, 325. — Ascent from Capel Curig. Ascent from Beddgelert and Snowdon Station, 326. — Ascent from Beddgelert viâ Nant Gwynant. Ascent from the Snowdon Ranger, 327.	
42. From Chester to Birkenhead and Liverpool . . . . .	328
From Liverpool to Birkenhead, New Brighton, Hoylake, and West Kirby. Knowsley. Childwall Hall. Croxteth Hall. Speke Hall. From Liverpool to Preston and to Southport, 336.	
43. From Liverpool to Manchester . . . . .	337
a. Viâ Newton-le-Willows . . . . .	337
b. Viâ Warrington and Glazebrook. . . . .	337
c. Viâ Atherton . . . . .	338
The Manchester Ship Canal. From Manchester to Bolton and Blackburn. Whalley. Stonyhurst. Valley of the Ribble, 344. — From Manchester to Bury and Bacup; to Oldham; to Rochdale and Halifax; to Huddersfield and Leeds; to London viâ Crewe; to London viâ Derby, 344-346.	
44. The Isle of Man . . . . .	346
45. From Liverpool to London . . . . .	351
a. Viâ Crewe and Rugby . . . . .	351
From Crewe to Chester; to Uttoxeter, 351. — From Uttoxeter to Macclesfield. From Crewe to Whitchurch, 352. — From Stafford to Shrewsbury; to Uttoxeter; to Wolverhampton, 353. — From Lichfield to Walsall; to Derby, 356.	
b. Viâ Matlock and Derby . . . . .	356
Bradgate Park. Bardon Hill. From Leicester to Melton Mowbray; to Burton, 360. — From Kettering to Huntingdon and Cambridge; to Oakham and Nottingham, 361. — Elstow. From Bedford to Northampton; to Cambridge; to Hitchin; to Bletchley, 363.	
c. Viâ Sheffield, Grantham, and Peterborough . . . . .	365
From Sheffield to Buxton, 367. — The Dukeries. Sherwood Forest, 368. — Stamford, 369. — Crowland Abbey. From Peterborough to Sutton Bridge, 370. — St. Ives. Hatfield House. Hertford, 371.	
d. Viâ Shrewsbury, Birmingham, and Oxford . . . . .	371
46. The Derbyshire Peak . . . . .	371
47. From Liverpool or Manchester to Carlisle . . . . .	380
From Preston to Blackpool and Fleetwood. Morecambe. Kendal, 381. — Eden Hall. From Penrith to Keswick. Cockermouth, and Workington, 382. — Great Roman Wall, 383. — From Carlisle to Maryport; to Silloth. 384.	



Route	Page
48. From Carnforth to Ulverston, Windermere (Lake Side), Furness Abbey, and Whitehaven . . . . .	384
From Ulverston to Lake Side, 384.	
49. The Lake District . . . . .	385
a. Windermere Section . . . . .	386
From Bowness to Coniston, 388. — Coniston Old Man. Duddon Valley, 389. — From Coniston to Dungeon Gill. From Windermere to Ambleside, Grasmere, and Keswick, 390. — From Ambleside to Coniston, 392. — The Lang- dales, 393. — Helvellyn. From Grasmere to Ullswater; to Borrowdale. From Windermere to Ullswater, 395.	
b. Ullswater Section. . . . .	396
From Patterdale to Hawes Water. Mountain Ascents from Patterdale, 398.	
c. Keswick and Derwentwater Section . . . . .	399
Circuit of Derwentwater, 400. — From Keswick to Buttermere, 401. — From Keswick to Thirlmere by the Vale of St. John; to Dungeon Gill by the Stake Pass; to Patterdale, 403, 404. — From Keswick to Wasdale Head, 404, 405. — Mountain Ascents from Keswick (Skid- dow, etc.), 406.	
d. Wast Water and Scafell Section . . . . .	407
Ascent of Scafell Pike, 408.	
50. From London to Sheffield, Leeds, and Carlisle . . . . .	408
Hardwick Hall. Bolsover Castle, 409. — Kirkstall Abbey. From Leeds to Ilkley, Otley, Bolton Abbey, and Skipton, 410. — From Leeds to Bradford and Halifax; to Selby; to York. Haworth, 411. — Ingleton, 412.	
51. From London to York, Durham, Newcastle, and Berwick . . . . .	412
From York to Harrogate. From Pilmoor to Malton, to Pickering, and to Knaresborough. Rievaulx Abbey, 416. — From Northallerton to Stockton and Hartlepool; to Leyburn and Hawes. Wensleydale, 417. — From Dar- lington to Barnard Castle and Tebay. High Force, 418. — Finchale Priory. Brancepeth Castle. From Durham to Sunderland; to Bishop Auckland, 420, 421. — Jesmond Dene. Tynemouth and the Tyne. Alnwick Castle. Aln- mouth. Bamborough, 424. — Chillingham. Lindisfarne, 425.	
52. From Carlisle to Newcastle . . . . .	425
Naworth Castle. Lanercost Priory, 425. — The Roman Wall, 426.	
53. From York to Scarborough and Whitby . . . . .	426
Oliver's Mt. Filey. Bridlington Quay. Flamborough Head, 428. — From Whitby to Saltburn and Redcar, 429.	
54. From Leeds to Harrogate, Ripon, and Thirsk . . . . .	429
From Ripon to Fountains Abbey, 431.	
55. From York to Beverley and Hull . . . . .	432
Hornsea. From Hull to Barnsley, 433.	
56. From Hull to Lincoln and Nottingham . . . . .	433
Great Grimsby. Cleethorpes, 434. — From Lincoln to Boston; to Gainsborough. Southwell, 437. — Newstead Abbey. Wollaton Hall, 439.	

Route	Page
57. From London to Cambridge . . . . .	439
Edmonton. Enfield. Saffron Walden, 439. — Grantchester. Madingley. Cherry Hinton, 448.	
58. From Cambridge to Ely and Hunstanton . . . . .	448
From Ely to Thetford and Norwich, 449. — From Hunstanton to Wells, 450.	
59. From London to Colchester, Ipswich, and Norwich . . .	450
Little Maplestead. Sudbury, 451. — Clacton-on-Sea. Walton-on-the-Naze, 452. — Felixstowe, 453. — Caistor St. Edmund. Heigham. From Norwich to Yarmouth; to Cromer; to Fakenham and Lynn, 455.	
60. From London to Lowestoft and Yarmouth . . . . .	456
Lowestoft. Oulton Broad, 456. — The Norfolk Broads, 457. — From Yarmouth to North Walsham, 458.	
61. From Cambridge to Newmarket and Bury St. Edmunds .	458
62. From London to Tilbury and Southend. . . . .	459

### Scotland.

I. Travelling Expenses. Hotels . . . . .	460
II. Railways, Coaches, and Steamers . . . . .	460
III. Plan of Tour . . . . .	461
IV. Outline of Scottish History . . . . .	462
V. Notes on the Gaelic Language . . . . .	464
63. From London to Edinburgh or Glasgow . . . . .	464
a. Viâ Leicester, Leeds, and Carlisle . . . . .	464
From St. Boswells to Kelso and Berwick. Jedburgh, 465. — Abbotsford, 466. — Dryburgh. From Galashiels to Selkirk. St. Mary's Loch. From Galashiels to Peebles, 467.	
b. Viâ York, Newcastle, and Berwick . . . . .	468
Coldingham. St. Abb's Head. Fast Castle, 468. — Excursions from North Berwick. Bass Rock. Tantallon Castle, 469. — Musselburgh, 470.	
c. Viâ Crewe and Carlisle . . . . .	470
Birrenswark. Environs of Moffat, 470.	
d. By Sea . . . . .	471
64. From Carlisle to Dumfries and Stranraer . . . . .	471
Lincluden Abbey. Caerlaverock Castle. Sweetheart Abbey. Criffel. From Dumfries to Glasgow, 472. — Kirkcudbright. From Newton Stewart to Whithorn, 473.	
65. Edinburgh . . . . .	474
Excursions from Edinburgh. Craigmillar Castle. Corstorphine. Blackford Hill. Pentland Hills. Roslin. Hawthornden. Dalkeith. Queensferry, 484, 485.	
66. From Edinburgh to Glasgow . . . . .	485
a. North British Railway . . . . .	485
b. Caledonian Railway . . . . .	486
Excursions from Glasgow. Hamilton. Bothwell. Falls of Clyde. Paisley. Ayr. Arrochar. Gareloch. Lochgoilhead. Rothesay. Ardrishaig. Arran. Campbeltown. Inveraray. Loch Awe. Belfast, etc., 490-492.	

Route	Page
67. From Glasgow to Edinburgh viâ Loch Lomond, Loch Katrine, and Stirling . . . . .	493
Ascent of Ben Lomond. Ardlui, 493. — Falls of Bracklin. Ben Ledi, 494. — Bannockburn. Cambuskenneth. Abbey Craig. From Stirling to Kinross; to Aberfoyle, 495, 496. — From Glasgow to the Trossachs viâ Aberfoyle, 496.	
68. From Glasgow to Oban. Western Scotland . . . . .	496
Lochgilthead. From Ardrishaig to Oban viâ Loch Awe. 498. — Excursions from Oban. Dunstaffnage. Staffa and Iona. Taynult and Loch Awe. Loch Awe and Melfort. Circular Tour by Glen Etive, Loch Etive, and Glencoe to Ballachulish, and back by Loch Linnhe. The Isle of Skye, etc., 499-501. — From Oban to Glasgow by railway, 502.	
69. From Oban to Inverness by the Caledonian Canal . . . . .	502
Glencoe, 502. — Ascent of Ben Nevis, 503. — Excursions from Inverness. Craig Phadrig. Culloden. Loch Maree and Gairloch. Stornoway, etc. From Inverness to Aberdeen, 505. — Peterhead, 506.	
70. From Glasgow to Fort William (Inverness) . . . . .	506
71. From Edinburgh to Aberdeen . . . . .	507
a. North British Railway, viâ the Forth Bridge and Fifeshire . . . . .	507
St. Andrews, 508.	
b. Caledonian Railway viâ Perth and Forfar . . . . .	510
Crieff. Comrie, 510. — Kinnoul Hill. Scone Palace. From Perth to Dundee. From Forfar to Kirriemuir and Edzell, 511.	
c. Viâ Perth, Blair Atholl, and Braemar . . . . .	512
Ben Muich-Dhui. Cairngorm. Lochnagar. From Braemar to Blairgowrie through Glenshee, 513.	
72. From Edinburgh to Inverness . . . . .	516
From Dunkeld to Aberfeldy. From Aberfeldy to Loch Tay and Callander. Ben Lawers. From Pitlochry to Rannoch, 517. — From Boat of Garten to Egiu and to Keith, 518.	
73. From Inverness to Thurso and Wick . . . . .	519
Falls of Kilmorack. Struy. Glen Affric. Falls of the Glomach. Fortrose. Cromarty. From Dingwall to Strathpeffer and to Strome Ferry, 519. — Dornoch. From Lairg to Loch Inver; to Scourie; to Tongue, 520. — Thurso. John o' Groat's House, 521.	
74. From Gairloch to Ullapool, Loch Inver, Durness, and Thurso . . . . .	522
75. The Orkney and Shetland Islands . . . . .	524
1. The Orkney Islands . . . . .	524
2. The Shetland Islands . . . . .	526
Index . . . . .	527

### Maps.

1. RAILWAY MAP OF ENGLAND AND WALES: before the title-page.
2. The ENVIRONS OF LONDON: RR. 1, 2, 3, 6, 9, 15, 36, 37, 45, 57, 59, 62; p. 12.
3. The ENVIRONS OF DORKING AND GUILDFORD: RR. 8, 9; p. 64.
4. The ISLE OF WIGHT: R. 10; p. 65.
5. The CHANNEL ISLANDS: R. 12; p. 84.
6. The NORTH COAST OF DEVON: RR. 20, 21, 22; p. 163.
7. The VALLEY OF THE WYE: R. 23; p. 175.
8. The ENVIRONS OF STRATFORD-ON-AVON: RR. 34, 35; p. 247.
9. The VALLEY OF THE CONWAY: R. 41; p. 312.
10. SNOWDONIA: R. 41; p. 324.
11. The DERBYSHIRE PEAK: RR. 46, 45 b; p. 372.
12. The LAKE DISTRICT: R. 49; p. 385.
13. RAILWAY MAP OF SCOTLAND: p. 460.
14. The ENVIRONS OF EDINBURGH: R. 65, p. 484.
15. LOCH LOMOND AND THE TROSSACHS: R. 67; p. 492.
16. KEY MAP OF GREAT BRITAIN, after the Index.

### Plans.

1. RAILWAY PLAN OF LONDON (p. 1); 2. CANTERBURY CATHEDRAL (p. 27); 3. BRIGHTON (p. 48); 4. CHICHESTER CATHEDRAL (p. 54); 5. PORTSMOUTH (p. 55); 6. WINCHESTER CATHEDRAL (p. 76); 7. SALISBURY CATHEDRAL (p. 99); 8. BATH (p. 114); 9. BRISTOL (p. 115); 10. WELLS CATHEDRAL (p. 115); 11. TORQUAY (p. 138); 12. PLYMOUTH (p. 139); 13. GLOUCESTER CATHEDRAL (p. 174); 14. WORCESTER (p. 184); 15. WORCESTER CATHEDRAL (p. 185); 16. OXFORD (p. 225); 17. KENILWORTH CASTLE (p. 246); 18. BIRMINGHAM (p. 258); 19. CHESTER (p. 274); 20. CHESTER CATHEDRAL (p. 275); 21. LIVERPOOL (p. 328); 22. MANCHESTER (p. 338); 23. LICHFIELD CATHEDRAL (p. 354); 24. YORK MINSTER (p. 416); 25. DURHAM CATHEDRAL (p. 417); 26. LINCOLN CATHEDRAL (p. 435); 27. CAMBRIDGE (p. 440); 28. ELY CATHEDRAL (p. 441); 29. EDINBURGH (p. 474); 30. GLASGOW (p. 486).  
PANORAMA FROM SNOWDON, p. 325.
-

# INTRODUCTION.

---

## I. Money. Expenses. Passports. Custom House. Time.

**Money.** In Great Britain alone among the more important states of Europe the currency is arranged without much reference to the decimal system. The English *Gold* coins are the sovereign or pound (*l.* = libra, livre) equal to 20 shillings, and the half-sovereign. The *Silver* coins are the crown (5 shillings), the half-crown, the double florin (4 shillings; seldom seen), the florin (2 shillings), the shilling (*s.* = solidus), and the sixpenny and threepenny pieces. The *Bronze* coinage consists of the penny (*d.*, Lat. denarius), of which 12 make a shilling, the halfpenny, and the farthing ( $\frac{1}{4}d.$ ). The *Guinea*, a sum of 21s., though still used in popular reckoning, is no longer in circulation as a coin. A sovereign is approximately equal to 5 American dollars, 25 francs, 20 German marks, or 10 Austrian florins (gold). The *Bank of England* issues notes for 5, 10, 20, 50, and 100 pounds, and upwards. These are useful in paying large sums; but for ordinary use, as change is not always readily procured, gold is preferable. The number of each note should be taken down in a pocket-book, as there is, in this case, a bare possibility that it may be traced and recovered, if lost or stolen. The notes of certain provincial banks circulate locally, and in Scotland the place of the sovereign is very generally taken by the one-pound notes of several privileged banks, which circulate freely throughout the country. *Foreign Money* does not circulate in England, and it should always be exchanged on arrival. A convenient and safe mode of carrying money from America or the Continent is in the shape of letters of credit, or circular notes, which are readily procurable at the principal banks. A larger sum than will suffice for the day's expenses should never be carried on the person, and gold and silver coins of a similar size (*e.g.* sovereigns and shillings) should not be kept in the same pocket.

**Expenses.** The cost of a visit to Great Britain depends of course on the habits and tastes of the traveller. If he frequents first-class hotels, travels first-class on the railways, and systematically prefers driving to walking, he must be prepared to spend 30-40s. a day or upwards. Persons of moderate requirements, however, will have little difficulty, with the aid of the information in the Handbook, in travelling comfortably with a daily expenditure of 20-25s., while the pedestrian of moderate requirements may reduce his expenses to 10-15s. per diem, or even less in some of the remoter districts.

**Passports** are not necessary in England, though occasionally useful in procuring delivery of registered and *poste restante* letters.

**Custom House.** Almost the only articles likely to be in the possession of ordinary travellers on which duty is charged are spirits and tobacco, but a flask of the former and  $\frac{1}{2}$ lb. of the latter are allowed for private use. Three pounds of tobacco may be passed on payment of a duty of 5s. per pound, with the addition (in the case of cigars) of a slight fine for the contravention of the law forbidding the importation of cigars in chests of fewer than 10,000. Foreign reprints of copyright English books are liable to confiscation. The custom-house examination is generally lenient. — Dogs are not at present allowed to land in Great Britain without a licence previously obtained from the Board of Agriculture (4 Whitehall Place, London, S.W.).

**Time.** Uniformity of time throughout Great Britain is maintained by telegraphic communication with Greenwich Observatory. In Ireland, Dublin time is observed.

## II. Routes to and from England.

The following is a list of the principal routes from Great Britain to America and to the Continent, which may prove serviceable to travellers in either direction. The times and fares are liable to alteration. On the Atlantic steamers fares are reduced during the winter-season, and children under 12 are generally charged half-fare.

**Routes to England from the United States of America and from Canada.**

**Cunard Line.** A steamer of this company starts every Sat. and every second Tues. from New York and every Sat. from Boston for Queenstown and Liverpool. Saloon-fare 60-175 dollars, according to accommodation and season. Steamers from Liverpool for New York every Sat. and every second Tues., for Boston every Thursday. Saloon-fare 12-35*l.* — London Offices: 93 Bishopsgate St., E.C., and 13 Pall Mall, S.W.

**White Star Line.** Steamer every Wed. from New York to Queenstown and Liverpool. Saloon 60-175 dollars. From Liverpool to New York every Wednesday. Saloon 12-35*l.*, return 24-70*l.*; second cabin 8*l.* 10s. — London Office: 34 Leadenhall St., E.C.

**American Line.** Every Wed. from New York to Southampton; saloon from 75-100 dollars. From Southampton to New York every Sat. at noon; fare from 15-20*l.* Also, from Philadelphia to Liverpool every Sat., and from Liverpool to Philadelphia every Wednesday. Second cabin from 7*l.* 5s., return-ticket from 14*l.* London Offices: 116 Leadenhall St., E.C., and 3 Cockspur St., S.W.

**North German Lloyd Line.** From New York to Southampton every Tues. and every Thurs. in summer; from Southampton to New York every Wed. and every Mon. in summer; first saloon from 15*l.*, second saloon from 10*l.* London Offices: 2 King William St., E.C., and 32 Cockspur St., S.W.

**Hamburg-American Line.** From New York to Plymouth every Thurs.; saloon 112 $\frac{1}{2}$ -275 dollars; second cabin 60-75 dollars. From Southampton to New York on Frid.; saloon from 20*l.* London Offices: 22 Cockspur St., S.W., and 158 Leadenhall St., E.C.

**Anchor Line.** From New York to Glasgow on Sat.; from Glasgow to New York on Thurs.; saloon from 9*gs.*, second cabin from 6*l.* 10s.

**Allan Line.** From Liverpool every Thurs. to Quebec and Montreal, and every alternate Sat. from Liverpool to St. John's and Halifax. Saloon 10-20*gs.* Also services from Glasgow and London to Canada and the United States.

*Dominion Line.* From Liverpool weekly in summer to Quebec and Montreal; in winter from Liverpool fortnightly to Halifax and Portland. Saloon 10-20*gs.* Also from Liverpool to Boston regularly. Saloon 15-30*l.*

*Leyland Line.* From Liverpool weekly to Boston. Saloon passengers only; fare from 10*l.*

*Warren Line.* Steamer 'Canada' from Liverpool regularly to Boston. Saloon-fares from 10*l.*

*Atlantic Transport Line.* From London to New York every Thurs.; returning every Sat. Saloon passengers only; fares 10-22*gs.*; return 19-42*l.*

The average duration of the passage across the Atlantic is 6-10 days. The best time for crossing is in summer. Passengers should pack clothing and other necessaries for the voyage in small flat boxes (not portmanteaus), such as can lie easily in the cabin, as all bulky luggage is stowed away in the hold. State-room trunks should not exceed 3 ft. in length, 2 ft. in breadth, and 15 inches in height. Dress for the voyage should be of a plain and serviceable description, and it is advisable, even in midsummer, to be provided with warm clothing. A deck-chair, which may be purchased at the dock or on the steamer before sailing (from 6*s.* or 7*s.* upwards), is a luxury that may almost be called a necessary (comp. p. 329). This should be distinctly marked with the owner's name or initials, and may be left in charge of the Steamship Co.'s agents until the return-journey. The *Ocean Comfort Co.*, represented on the wharves at New York and Liverpool, lets chairs at 4*s.* (\$ 1) for the voyage, and the *American Steamship Co.* provides its passengers with the same convenience for 2*s.* Seats at table, retained throughout the voyage, are usually assigned by the Saloon Steward immediately after starting; and those who wish to sit at a particular table or beside a particular person should apply to him. It is usual to give a fee of 10*s.* (2½ dollars) to the table steward and to the state-room steward, and small gratuities are also expected by the boot-cleaner, the bath-steward, etc. The state-room steward should not be 'tipped' until he has brought all the passenger's small baggage safely on to the landing-stage or tender.

From the steamers to Southampton (except those of the American line which enter the docks), landing is effected with the aid of a steam-tender.

**Routes from England to the Continent.** The following are the favourite routes between London and the Continent: —

From *Dover to Calais*, thrice daily, in 1¼-1½ hr.; cabin 10*s.*, steerage 8*s.* (Railway from London to Dover, or *vice versa*, in 1¾-2¼ hrs.; see R. 2).

From *Folkestone to Boulogne*, twice daily, in 1½-2 hrs.; cabin 8*s.*, steerage 6*s.* (Railway from London to Folkestone in 2-4 hrs.; fares same as to Dover, except 3rd class, which is 6*s.*)

From *Dover to Ostend*, thrice daily, in 4-5 hrs.; fares 8*s.* 6*d.*, 6*s.* 7*d.*

From *London to Ostend*, twice weekly, in 12 hrs. (6 hrs. at sea); 7*s.* 6*d.*, 6*s.*

From *London to Rotterdam*, twice a week, in 16-18 hrs. (12 hrs. at sea); 17*s.* or 11*s.*

From *Harwich to Hoek of Holland and Rotterdam*, daily, in 8-9 and 11-12 hrs.; Great Eastern Railway from London to Harwich in 1½-2½ hrs. (fares 13*s.* 3*d.*, 5*s.* 11½*d.*); fare from London or any Great Eastern station to Rotterdam, 29*s.* or 18*s.*

From *London to Antwerp*, twice or thrice weekly, in 17-20 hrs. (8-9 hrs. of which are on the open sea); 16*s.* or 11*s.*

From *Harwich to Antwerp*, daily (Sun. in summer only), in 12-13 hrs. (train from London to Harwich in 1½-2½ hrs.); 26*s.* or 15*s.* (from any Great Eastern station).

From *Harwich to Hamburg*, twice weekly (train from London to Harwich in 2-3 hrs.); fares from London 1*l.* 17*s.* 6*d.*, 1*l.* 5*s.* 9*d.*

From *Harwich to Esbjerg* (Denmark), thrice weekly in 30 hrs. (from London to Harwich, see above); fare from London, 1*l.* 17*s.* 6*d.*, 1*l.* 15*s.*

From *London to Bremen*, twice a week, in 36-40 hrs.; 25*s.*, 15*s.*

From *Queenborough to Flushing*, twice daily in 8 hrs. (4 hrs. at sea); train from London to Queenborough in 1¼ hr., from Flushing to Amsterdam in 6-9 hrs.; through-fare 36*s.* 7*d.* or 25*s.*

From *Newhaven* to *Dieppe*, daily, in 5-7 hrs.; 14s. 7d., 11s. 1d. (Rail from London to *Newhaven*, or *vice versa*, in 2-3 hrs.; fares 9s. 6d., 5s. 8d., 4s. 8d.)

From *London* to *Hamburg*, thrice weekly, in 36-40 hrs.; 1l. 10s. or 1l.

From *Southampton* to *Havre*, every evening (except Sun.), in 7-8 hrs. (fares 23s., 17s.). Rail from London to *Southampton*, or *vice versa*, see R. 11.

From *Southampton* to *Bremerhaven*, by North German Lloyd steamer (p. xviii) in 25 hrs.; 2l. 10s., 1l. 10s.

From *Plymouth* to *Cuxhaven* (*Hamburg*), by Hamburg-American steamer (p. xviii); 3l. 10s., 2l. 10s.

From *Southampton* to *Cherbourg*, thrice a week; 20s., 14s.

From *Southampton* to *St. Malo*, thrice a week; 23s., 17s.

Steamers also ply regularly from *Hull* to *Norway*, *Sweden*, *Denmark*, etc.; from *Grimsby* to *Hamburg*, *Antwerp*, *Rotterdam*, *Denmark*, etc.; from *Leith* to *Hamburg*, *Königsberg*, *Norway*, etc.; from *London* and from *Liverpool* to *Spain*, *Portugal*, *Egypt*, etc.

On the longer voyages (10 hrs. and upwards), or when special attention has been required, the steward expects a gratuity of 1s. or more, according to circumstances. Food and liquors are supplied on board all the steamboats at fixed charges, but the viands are often not very inviting. An official *Interpreter* accompanies the chief trains on the Dover and Folkestone routes.

### III. Railways. Coaches. Steamboats.

RAILWAYS. The railway-system of Great Britain is entirely in private hands, by far the greater part of the traffic being monopolised by ten or twelve large railway-companies. The carriages (1st, 2nd, and 3rd class) are generally clean and comfortable, but those of some of the lines to the S. of London, as well as of most of the minor railways still surviving throughout the country, leave much to be desired. Several of the chief railway companies to the N. of London have discontinued the use of second-class carriages, with the effect of inducing a superior class of travellers to use the improved third-class accommodation, especially on long journeys. On the longer routes 'corridor trains', with dining-cars (dinner 3s. 6d., 2s. 6d.), somewhat after the pattern of the American vestibule trains, have been introduced; though the former custom of halting for 20-30 min. at a halfway station for dinner has not yet disappeared. Luncheon-baskets (2s. 6d.-3s.) may also be obtained at the principal stations. Sleeping-cars are run by the chief night-trains; and pillows and rugs are offered for hire (1s.) at the starting-points. Each company is bound by Act of Parliament to run at least one train daily ('parliamentary train') at a fare (3rd cl.) not exceeding 1d. per mile; but the 3rd class fares in many of the fast trains are considerably in excess of this rate. Return-tickets are usually granted on very liberal terms; and circular tour tickets and special 'tourist return-tickets' are issued in all the districts chiefly frequented by tourists (comp. pp. 282, 460). The N.E. Railway issues '1000 mile railway-tickets' (1st cl. only). at a reduction of about 20 per cent, entitling the purchaser to travel for 12 months in any direction over the company's system until the coupons are exhausted. Smoking is not permitted except in the compartments provided for the purpose. The speed of British trains is usually much higher



than that of Continental railways, and a rate of 40-50 M. an hour is not uncommon (comp. pp. 106, 464).

On all the English lines the first-class passenger is entitled to carry 112*lb.* of luggage free, second-class 80*lb.*, and third-class 60*lb.* The companies, however, rarely make any charge for overweight, unless the excess is exorbitant. On all inland routes the traveller should see that his luggage is duly labelled for his destination, and put into the right van, as otherwise the railways are not responsible for its transport. Travellers to the Continent require to book their luggage and obtain a ticket for it, after which it gives them no farther trouble. Transatlantic passengers also are afforded facilities for 'checking' their baggage to and from the steamers. The railway porters are nominally forbidden to accept gratuities, but it is a common custom to give 2*d.*-6*d.* to the porter who transfers the luggage from the cab to the train or vice versa.

Travellers accustomed to the formalities of Continental railway officials may perhaps consider that in England they are too much left to themselves. Tickets are not invariably checked at the beginning of a journey, and travellers should therefore make sure that they are in the proper compartment. The names of the stations are not always so conspicuous as they should be (especially at night); and the way in which the porters call them out, laying all the stress on the last syllable, is seldom of much assistance. The officials, however, are generally civil in answering questions and giving information. In winter foot-warmers with hot water are usually provided. It is 'good form' for a passenger quitting a railway-carriage where there are other travellers to close the door behind him, and to pull up the window if he has had to let it down to reach the door-handle.

*Bradshaw's Railway Guide* (monthly; 6*d.*) is the most complete; but numerous others (the *ABC Railway Guide*, etc.), claiming to be easier of reference, are also published. Each of the great railway-companies publishes a monthly guide to its own system (price 1-2*d.*).

**COACHES.** In some of the most frequented tourist-districts, such as Wales, the Lakes, Devon, and Cornwall, coaches with two or four horses run regularly in the season, affording a very pleasant mode of locomotion in fine weather. In some places (*e.g.* between Camelford and Bideford; R. 20) coaches afford the only regular communication. Coaches also ply from London to various points in the vicinity. The coaches are generally well-horsed and the fares reasonable. The best places are on the box-seat, beside the driver, who usually expects a small gratuity. — The regular charge for one-horse carriages is 1*s.* per mile, carriage-and-pair 1*s.* 6*d.*-2*s.* per mile (half-fare in returning; *i.e.* the one-horse carr. fare to a point 10 M. off, and back, should be about 15*s.*); driver extra.

**STEAMBOATS.** Steamboats play by no means so important a part in the tourist-districts of England and Wales as they do in those of Scotland (see p. 461); but lovers of the sea will find no difficulty in indulging their taste, as the coasts of England are alive with steamers plying between the various ports. In summer steamers run between the chief sea-bathing resorts and the nearest large towns, and small pleasure-steamers ply on some of the lakes in the Lake District and on a few of the prettier rivers, particularly in the S. of England (comp. pp. 133, 141, 145, 456).

Steamers to the *Isle of Man*, see p. 346; to *Scotland*, see p. 471; to the *Isle of Wight*, see p. 66; to the *Channel Islands*, see p. 84.

#### IV. Plan of Tour.

The plan of tour must depend entirely on the traveller's taste and the time he has at his disposal. It may, however, be stated here that all the attractions of the island cannot possibly be visited in the course of a single summer. Among the most attractive districts are the English Lakes (R. 49); Edinburgh and the Scottish Highlands (RR. 65, 67-72); North Wales (R. 41); Devon and Cornwall (RR. 17-22); South Wales (RR. 26-30) and the Valley of the Wye (R. 23); the Shakespeare Country (RR. 34, 35); the Derbyshire Peak (R. 46); Surrey (R. 8); the Isle of Wight (R. 10); and the Channel Islands (R. 12). A glance at the map will show which groups can be most easily combined, always keeping in mind the admirable and speedy service of the railway-system. A round of the English cathedral cities makes a most delightful tour, while a visit to two or three can easily be added to an excursion in any of the districts above named. Among the more important cathedrals may be mentioned those of Canterbury (p. 27), Lincoln (p. 435), York (p. 414), Salisbury (p. 98), Durham (p. 419), Ely (p. 448), Gloucester (p. 171), Norwich (p. 453), Lichfield (p. 354), Peterborough (p. 369), Winchester (p. 76), and Wells (p. 123). Those who can manage it should not omit a visit to either Oxford (R. 33) or Cambridge (R. 57), or both.

The pedestrian is unquestionably the most independent of travellers, and in exploring the Scottish and Welsh mountains he will have many advantages over the traveller by rail or coach. For a short tour a couple of flannel shirts, a pair of worsted stockings, slippers, the articles of the toilet, a light waterproof, and a stout umbrella will generally be found a sufficient equipment. Strong and well-tryed boots are essential to comfort. Heavy and complicated knapsacks should be avoided; a light pouch or game-bag is far less irksome, and its position may be shifted at pleasure. A more extensive reserve of clothing should not exceed the limits of a small portmanteau, which may be forwarded from town to town by railway. The sheets of the Ordnance Survey, published at a very moderate price, will be found invaluable for the pedestrian (see p. xxxii). — For hints to cyclists, see p. xxv.

Good mountain-climbing may be obtained in Wales, the Lake District, and Scotland; though the experienced mountaineer will probably meet with no serious difficulty unless he seek it. In misty or doubtful weather, however, mountain-expeditions should never be attempted without a guide. Mr. W. P. Haskett Smith's 'Climbing in the British Isles' ('England', 1894, 3s. 6d.; 'Wales and Ireland', 1895, 2s. 6d.) will be found useful.

#### V. Hotels.

The first-class hotels in the principal towns, fashionable watering places, and most frequented tourist-resorts throughout England and Wales are generally good and somewhat expensive; but in many of the large commercial and industrial centres the requirements of the 'uncommercial traveller' are very inadequately met. When ladies are of the party, it is advisable to frequent the best hotels, as the charges of the second-best are often not appreciably lower, while the comforts are considerably less. Gentlemen

travelling alone, however, will often find comfortable accommodation at a moderate rate in smaller inns of quite unassuming appearance. — *Temperance Hotels*, i.e. houses in which no intoxicating liquors are supplied, abound throughout the country. Their charges are moderate, but as a general rule their cuisine and fitting up do not entitle them to rank higher than second-class.

The average charges in a first-class hotel are as follows: room 2s. 6d.-4s.; attendance 1s. 6d.; plain breakfast 1s. 6d., with ham and eggs or meat 2s.-2s. 6d., with fish 2s. 6d.-3s.; table d'hôte dinner 4-5s.; tea, same charges as for breakfast; hot bath 1s., cold bath in bedroom 6d. As a rule the price of dinner, whether table d'hôte or a coffee-room dinner of 3-6 courses, may be approximately stated as equal to the charge for room and attendance. No charge is made for lights. 'Pension' as used throughout the Handbook includes board, lodging, and attendance; D. means table d'hôte dinner. At many hotels in watering-places, it is customary to supply breakfast also on the table-d'hôte system, at a charge of 2s. 6d.-3s. Luncheon is generally ordered *à la carte*; for bread and cheese the ordinary charge is 1s. The head-waiter, who presents the bill, and the 'boots' expect a gratuity when the visitor leaves; but the services of the former are, strictly speaking, included in 'attendance'.

As compared with Continental hotels, English hotels may be said as a rule to excel in beds, cleanliness, and sanitary arrangements, while their cuisine is on the whole inferior. The English table d'hôte dinner is usually dear and seldom so good as its prototype on the Continent; while the culinary art of hotels off the beaten track of tourists scarcely soars beyond the preparation of plain joints, steaks, chops, vegetables, and puddings. Those, however, who are content with simple but substantial fare will find little to complain of. Beer is the customary beverage (2-3d. per glass, 4-6d. per pint or tankard), but wine is more usual at fashionable tables-d'hôte, where beer is sometimes not supplied except in bottles and at higher rates. Restaurants are not nearly so common in England as on the Continent, and in most provincial places it is better to go to a hotel for meals. The dining-room is called the *Coffee Room*. Smoking is not permitted except in the *Smoking Room* and the *Billiard Room*. Refreshments ordered in either of the last are generally paid for on the spot. Billiard-rooms are not usually found at second-class hotels except in large towns; the charge is 6d. per game of 50 points.

In all first-class hotels the visitor has a right to expect a high degree of comfort; and he need have no hesitation in requiring such small conveniences as hot water in the morning and before table d'hôte, an abundant supply of towels, pen and ink in his bedroom, etc. In hotels not lighted throughout with gas there should be a supply of bedroom-candles on every floor, and not merely at the foot of the staircase. Station hotels are sometimes convenient, but often noisy. At some of the fashionable spas (Harrogate, Buxton, etc.) it is usual to make a fixed charge per day, covering everything; and if visitors do not wish to be tied down to the hotel-meals they should make a special agreement.

The **Hydropathic Establishments**, now so numerous in the popular tourist-districts of England, Wales, and Scotland, are frequented by pleasure-seekers as much as by patients, and may almost be described as large temperance hotels, in which the guests take their meals in common at prescribed hours and submit to various other general regulations. The hydropathic treatment may be followed or not, as the visitor pleases. The usual charge is about 8-10s. a day or 2½-3 guineas a week.

**Apartments.** The expenses of a tour are greatly reduced by engaging apartments instead of frequenting hotels. Apartments, even for a night or two, are easily found in all the smaller towns, cathedral cities, etc., either by bills in the windows or on enquiry at respectable shops, etc. In London and the larger towns, however, strangers should not take apartments without a satisfactory reference.

## VI. Sports and Pastimes

by  
W. Blew.

Although there are few places in Great Britain which do not offer the visitor more or less facility for sport and pastime, the stranger will find the most varied programme when he locates himself in some large town. The tendency of the time is to bring as many amusements as possible within the limits of enclosed grounds. These enclosures are, almost without exception, the property of a club, for the members of which the best accommodation is reserved. The public, however, can obtain admission by payment to the grounds and to stands not set apart for members. Forth-coming events are advertised in the papers, and any information on sporting matters may be obtained by addressing a letter to the editor of one of the sporting journals, such as the *Field* or the *Sporting News*.

**Horse Racing.** The chief Race Meetings held in enclosed grounds are those at Sandown and Kempton Park (see *Baedeker's London*), Manchester, Leicester, Derby, Four Oaks (near Birmingham), and Gosforth Park (near Newcastle-on-Tyne). There are several annual meetings at each of these places; and owing to the large sums raced for, and the superior nature of the arrangements, these 'Gate-money' meetings are very popular. Many of the old-fashioned 'open' meetings, however, still survive. There is no charge for going on the course at Newmarket (p. 459), Epsom, Ascot (see *Baedeker's London*), Goodwood (p. 55), and many other places, though, of course, payment must be made for entrance to the stands and paddocks. When the racing season closes, towards the end of November, the enclosed grounds are used for steeplechases and coursing meetings, the hares being kept in a pen and 'enlarged' as required. The chief steeplechase of the year is the *Liverpool Grand National*, run for in March; the course is upwards of  $4\frac{1}{2}$  M. long and the value of the stakes is about 1000*l.* The *Grand National Hunters' Steeplechase* is for horses coming under the definition of hunters, and takes place on a different course each year. Hunt Steeplechases, confined for the most part to horses which have been ridden with specified packs of hounds, are frequent in March and April, and are growing more and more popular.

**Hunting.** Nearly the whole of England is hunted over by hounds of some kind or another, and no difficulty need be experienced in seeing a pack at work. In most counties hunters may be hired at a charge of 2-3 guineas a day. — The *Devon and Somerset Staghounds* hunt over Exmoor (p. 164) and the Quantocks, pursuing the wild red deer which is found by the 'tufters.' Horses may be hired at Dulverton (p. 128), Taunton (p. 127), etc. With the exception of the *New Forest Pack*, all other packs of staghounds hunt the carted deer. Fox-hunting, however, is the most popular branch of this sport, and is seen in its glory in the so-called 'Shires', including Leicestershire (the chief), Northamptonshire, and parts of Rutland and Warwickshire. Most packs are maintained by subscription; and though anyone may hunt with them for a day or two without giving anything, more frequent visitors are expected to contribute to the support of the hounds. The packs of harriers are very numerous. The hunting season is opened by the Devon and Somerset Staghounds in the second week in August; cub-hunting begins in September; and the *Royal Buckhounds* meet for forest-hunting at Ascot on the first Tuesday in October. Regular hunting begins on Nov. 1st, and lasts till about the middle of April, though in some counties a May fox is killed.

**Fishing.** Wherever there is a river in England and Wales, some kind of fishing may be had; and full information as to the conditions may generally be obtained at the local fishing-tackle shops. A good deal of the water is free, but in some cases a charge is made to anglers, while

in others fishing is granted as a favour only. Slapton Lea near Dartmouth merits notice, as the lake is close to the sea, and salt and fresh water fishing can be had within a stone's throw of each other. Deep-sea fishing can be indulged in at any of the seaside-resorts, but it is useless for the stranger to try it without a fisherman.

**Shooting.** Though a few hotels advertise the right of shooting over a considerable area as open to their visitors, this is seldom of much account; and this pastime is practically confined to the owners and hirers of shootings and their friends.

**Aquatics.** *Boating* is practised on all rivers wide and deep enough. The beauties of the Thames are well-known, and a favourite trip is to descend from Oxford to London by boat (see p. 219). The chief rowing fixture of the year is Henley Regatta (p. 221). — The *Yachting* season begins on the Thames and ends with the regattas on the Devonshire Coast in September. Comp. pp. 74, 131. — Sailing on the Norfolk Broads, see p. 458.

**Cricket** is played everywhere, and the visitor who makes a prolonged stay will find no difficulty in joining a club. The best cricket is to be seen at Lord's and the Oval in London, on the grounds of the 'first-class' counties, and at Oxford and Cambridge. The 'first-class counties' are Surrey, York, Middlesex, Nottingham, Lancashire, Kent, Sussex, Somerset, Gloucester, Derby, Warwick, Essex, Hampshire, and Leicester. The cricket weeks at Canterbury (p. 32; in Aug.) and at Scarborough (p. 427; Sept.) also deserve notice. The Marylebone Club (at Lord's) is the chief governing body in the cricket world.

**Lawn Tennis.** Courts open to strangers on payment are found here and there in old skating-rinks, drill-halls, public gardens, etc., but as a rule this game cannot be seen to perfection except in the grounds of clubs or private persons. Tournaments, open to visitors on payment, take place in London, Buxton, Leamington, Torquay, and many other centres. Tennis lawns are often attached to the large hotels in fashionable resorts.

**Golf.** Golf-links are to be found at almost every seaside and summer resort, as well as near most large towns. Strangers are usually permitted to play for a weekly fee of 2s. 6d.-10s., or on introduction. The headquarters of the game is *St. Andrews*. Other good links in Scotland are those at *North Berwick*, *Gullane*, *Prestwick*, *Campbelltown*, *Troon*, *Dornoch*, etc. Among the best English links are those at *Sandwich*, *Hoylake*, *Westward Ho*, *Felixstowe*, *Aldeburgh*, *Alnmouth*, etc. Comp. the *Golfing Annual* (Field Office, London).

Lack of space forbids more than a mere mention of the following sports and pastimes, all more or less popular in England: *Polo*, *Archery*, *Football*, *Hockey*, *Otter-hunting*, and *La Crosse*.

**Cycling** (communicated by *Mr. E. R. Shipton*, Editor of the *C. T. C. Gazette*). Cycling prospers to an amazing degree in the United Kingdom, where it is estimated that there are about 1,000,000 cyclists, men and women, while about 100,000 hands derive employment, directly or indirectly, from the manufacture and sale of bicycles and tricycles. The English roads, though inferior to some of the 'chaussées' of the Continent, are upon the whole above the average; and the American cyclist will probably find them far better adapted to his requirements than the ordinary highways of the United States. Speaking roughly, cycling in Britain is circumscribed only by the area of the island; but as a general rule the gradients of the roads inland will be found less severe than those along the coast, while their surfaces are also generally better. The roads of England and Scotland are usually preferable to those of Wales and Ireland. The tourist, however, should not plan his route without regard to the configuration of the country, a knowledge of which is best attained by consulting a good map. [Bartholomew's map on the scale of 4 miles to an inch, mounted on linen, is portable and well adapted to the cyclist's use; it may be obtained in sections (at 2s. per sheet) from any bookseller.]

The American traveller who lands at Liverpool and has either brought his machine with him or has arranged to have one sent to meet him may profitably begin riding at once. If he turn to the S., he may proceed via

*Chester, Stafford, and Birmingham to Coventry*, whence he may diverge to take in *Stratford-on-Avon, Kenilworth, and Leamington*, continuing the journey to *London* either direct or *viâ Oxford*. Should time admit, the run may be continued to *Reading, Bristol*, and through *Mid-Devon* to the *Land's End*; or in shorter stages, as befits the roads, along the beautiful coast of *North Devon*. From *Cornwall* he may return to *London* *viâ Plymouth and Exeter*; or he may skirt the S. coast to *Southampton, Brighton, and Ramsgate*, running thence to *London* through *Canterbury and Maidstone*. Should the traveller elect to go northward from *Liverpool*, he may visit the *English Lakes, Carlisle, the Land of Burns, the Scottish Lakes, the Highlands*, and so to *John o' Groat's House*; returning by *Aberdeen, Perth, Edinburgh, Newcastle, York, Cambridge*, etc. The cyclist, landing at *Dover, Harwich*, or any of the other usual steamboat harbours, may also begin his riding at once. *North Wales* is also an excellent field for cyclists.

The cyclist who contemplates even the shortest tour in Great Britain will find it decidedly advantageous to become a member of the *Cyclists' Touring Club*, which now possesses nearly 40,000 members. It has a resident Chief Consul in the United States (*Mr. F. W. Weston*, Savin Hill, Boston) and also Chief Consuls for Continental Europe. The entrance fee of this club is 1s., and the annual subscription 5s. American cyclists who wish to become members may apply to Mr. Weston. Should they arrive in England without having been enrolled, they should communicate with the secretary (*Mr. E. R. Shipton*, 47 Victoria St., Westminster, S.W.), who, should their credentials be satisfactory, will send them a provisional certificate of membership on payment of an additional fee of 2s. 6d. The new member should then at once buy the *British Handbook of the C. T. C.* (1s. 6d.; sold to members only). This contains a list of 5000 hotels throughout the country, which charge members of the Club reduced tariffs; the addresses of nearly 1000 consuls (*i.e.* local resident wheelmen, who are pledged to help their fellow-members by information and advice); the names of over 2000 cycle repairers; and much other useful information. The Club publishes a similar handbook for Continental Europe; and has made an arrangement with various foreign Governments by which the wheels of members of the C. T. C. on tour are admitted duty-free on production of ticket of membership. The C. T. C. has published a *Road Book of England and Wales* (3 vols., 15s.; 5s. per vol. extra to non-members); and *Scottish and Irish* volumes are in preparation.

## VII. Outline of English History.

### ROMAN PERIOD (B. C. 55-A. D. 445).

B. C. 55-54. Of Britain before its first invasion by *Julius Cæsar* in B. C. 55 there is no authentic history. *Cæsar* repeats his invasion in B. C. 54, but makes no permanent settlement.

43 A. D. Emp. *Claudius* undertakes the subjugation of Britain.

78-85. South Britain, with part of *Caledonia*, is overrun by the Roman general *Agricola*, and reduced to the form of a province.

412. Roman legions recalled from Britain by *Honorius*.

445. The Britons are unable to resist the attacks of the *Picts*, and summon the *Saxons*, under *Hengist* and *Horsa*, to their aid.

### ANGLO-SAXON PERIOD (445-1066).

445-577. The *Saxons*, re-inforced by the *Angles, Jutes*, and other Germanic tribes, gradually overrun Britain and thus lay the foundations of the kingdom of *England*. To this period belong the semi-mythical exploits of *King Arthur* and his knights.

588-685. The Northumbrian Kingdom. Christianity re-introduced by *St. Augustine* (597). *Cædmon* (about 665).

685-828. The Three Kingdoms (*Northumbria, Mercia, Wessex*). The *Venerable Bede* (d. 735).

828. *Egbert* of *Wessex* recognized as overlord of all English kingdoms.

835-871. Contests with the *Danes*, who repeatedly invade *England*.

871-901. **Alfred the Great** defeats the Danes, and compels them to make peace. Creates navy, establishes militia, revises laws, re-organises institutions, is a patron of learning, and himself an author.

979-1016. **Ethelred the Unready** draws down upon England the vengeance of the Danes by a massacre of those who had settled in England.

1013. The Danish king **Sweyn** conquers England.

1016-1035. **Canute the Great**, the son of Sweyn, reigns over England.

1035-1040. **Harold Harefoot**, illegitimate son of Canute, usurps the throne.

1040-1042. **Hardicanute**, son of Canute. — The Saxon line is restored in the person of —

1042-1066. **Edward the Confessor**, who makes London his capital, and builds Westminster Abbey. His brother-in-law and successor —

1066. **Harold**, son of Earl Godwin, loses his kingdom and his life at the *Battle of Hastings*, where he opposed the invasion of the Normans, under William the Conqueror.

#### NORMAN DYNASTY (1066-1154).

1066-1087. **William the Conqueror**, of Normandy, establishes himself as King of the English. Introduction of Norman (French) language and customs.

1087-1100. **William II.**, surnamed *Rufus*, after a tyrannical reign, is accidentally shot by Sir Walter Tyrrell while hunting (p. 83).

1100-1135. **Henry I.**, *Beauclerc*, defeats his elder brother Robert, Duke of Normandy, at the battle of *Tenchebrai* (1106), and adds Normandy to the possessions of the English crown. He leaves his kingdom to his daughter *Matilda*, who however, is unable to wrest it from —

1135-1154. **Stephen**, of *Blois*, grandson of the Conqueror. David, King of Scotland, and uncle of Matilda, is defeated and taken prisoner at the *Battle of the Standard* (1138). Stephen appoints as his successor Matilda's son, Henry of Anjou or Plantagenet (from the *planta genista* or broom, the badge of this family).

#### HOUSE OF PLANTAGENET (1154-1399).

1154-1189. **Henry II.** Strife with *Thomas Becket*, Archbishop of Canterbury, regarding the respective spheres of the civil and ecclesiastical powers. The Archbishop excommunicates the King's followers, and is murdered by four knights at Canterbury (1170). Conquest of Ireland (1170-72). *Robin Hood*, the forest outlaw, flourishes.

1189-1199. **Richard I.**, *Coeur de Lion*, takes a prominent part in the Third Crusade, but is captured on his way home, and imprisoned in Germany for upwards of a year. He carries on war with Philip II. of France.

1199-1216. **John**, surnamed *Lackland*, is defeated at *Bouvines* (1214) by Philip II. of France, and loses Normandy. *Magna Charta*, the groundwork of the English constitution, is extorted from him by his Barons (1215).

1216-1272. **Henry III.**, by his misrule, becomes involved in a war with his Barons, headed by *Simon de Montfort*, and is defeated at *Leves*. His son Edward gains the battle of *Evesham*, where De Montfort is slain. *Hubert de Burgh* defeats the French at sea. Provisions of Oxford (1258). Commons summoned to Parliament (1265). *Roger Bacon*, the philosopher.

1272-1307. **Edward I.**, *Longshanks*, overcomes the Welsh under *Llewellyn*, and completes the conquest of Wales. The heir-apparent to the English throne thenceforward bears the title of *Prince of Wales*. *Robert Bruce* and *John Baliol* struggle for the crown of Scotland. Edward espouses the cause of the latter (who swears fealty to England), and overruns Scotland. The Scots, led by *Sir William Wallace*, offer a determined resistance. Wallace executed at London (1305). The Scots defeated at *Falkirk* and *Methuen*, and the country subdued. Establishment of the English Parliament substantially in its modern form (1295).

1307-1327. **Edward II.** is signally defeated at *Bannockburn* by the Scots under *Robert Bruce* the younger, and is forced to retire to England (1314). The Queen and her paramour *Mortimer* join with the Barons in

taking up arms against the King, who is deposed, and shortly afterwards murdered in prison.

1327-1377. **Edward III.** defeats the Scots at *Halidon Hill* and *Neville's Cross*. Lays claim to the throne of France, and invades that country, thus beginning the Hundred Years' War between France and England. Victories of *Sluys* (naval; 1340), *Crécy* (1346), and *Poitiers* (1356). John the Good of France, taken prisoner by the *Black Prince*, dies in captivity (1364). After the death of the Black Prince, England loses all her French possessions, except Calais. Order of the Garter founded. Movement against the corruption of the clergy, headed by the reformer *John Wycliffe*. House of Commons holds its meetings apart from the House of Lords.

1377-1399. **Richard II.** Rebellion of *Wat Tyler*, occasioned by increase of taxation. Victory over the Scots at *Otterburn* or *Chevy Chase*. *Henry of Bolingbroke*, *Duke of Lancaster*, leads an army against the King, takes him captive, and according to popular tradition, starves him to death in Pontefract Castle. *Geoffrey Chaucer*, the father of English poetry.

#### HOUSE OF LANCASTER (1399-1461).

1399-1413. **Henry IV.**, *Bolingbroke*, now secures his election to the crown, in right of his descent from Henry III. Outbreak of the nobility, under the *Earl of Northumberland* and his son *Percy Hotspur*, is quelled by the victory of *Shrewsbury*, at which the latter is slain (1403).

1413-1422. **Henry V.** renews the claims of England to the French crown, wins the battle of *Agincourt* (1415), and subdues the N. of France. Persecution of the *Lollards*, or followers of *Wycliffe*.

1422-1461. **Henry VI.** is proclaimed King of France at Paris. The *Maid of Orleans* defeats the English and recovers French possessions. Outbreak of the civil contest called the '*Wars of the Roses*', between the houses of Lancaster (red rose) and York (white rose). Henry becomes insane. *Richard, Duke of York*, grandson of Edward III., lays claim to the throne, joins himself with *Warwick*, the '*King-Maker*', and wins the battle of *Northampton*, but is defeated and slain at *Wakefield*. His son *Edward*, however, is appointed King. Rebellion of *Jack Cade*.

#### HOUSE OF YORK (1461-1485).

1461-1483. **Edward IV.** wins the battles of *Touton*, *Hedgley Moor*, and *Hexham*. *Warwick* takes the part of *Margaret of Anjou*, wife of Henry VI., and forces Edward to flee to Holland, whence, however, he soon returns and wins the victories of *Barnet* and *Tewkesbury*. Henry VI. dies suddenly in the Tower (1471). Edward's brother, the *Duke of Clarence*, is said to have been drowned in a butt of malmsey.

1483. **Edward V.**, the youthful son of Edward IV., is declared illegitimate, and murdered in the Tower, along with his brother, by his uncle, the *Duke of Gloucester*, who takes possession of the throne as —

1483-1485. **Richard III.**, but is defeated and slain at *Bosworth* by *Henry Tudor*, *Earl of Richmond*, a scion of the House of Lancaster.

#### HOUSE OF TUDOR (1485-1603).

1485-1509. **Henry VII.** marries *Elizabeth*, daughter of Edward IV., and so puts an end to the Wars of the Roses. The pretenders *Lambert Simnel* and *Perkin Warbeck*.

1509-1547. **Henry VIII.**, married six times (to *Catherine of Aragon*, *Anne Boleyn*, *Jane Seymour*, *Anne of Cleves*, *Catherine Howard*, and *Catherine Parr*). Battles of the *Spurs* and *Flodden*. Separation of the Church of England from that of Rome. Dissolution of monasteries and persecution of the Papists. *Cardinal Wolsey* and *Thomas Cromwell*, all-powerful ministers. Whitehall and St. James's Palace built.

1547-1553. **Edward VI.** encourages the Reformed faith.

1553-1558. **Mary I.** causes *Lady Jane Grey*, whom Edward had appointed his successor, to be executed, and imprisons her own sister *Elizabeth*. Marries *Philip of Spain*, and restores Roman Catholicism. Persecution of the Protestants. Calais taken by the French (1558).

1558-1603. **Elizabeth.** Protestantism re-established. Flourishing state



of commerce. *Mary, Queen of Scots*, executed after a long confinement in England (1587). Destruction of the Spanish 'Invincible Armada' (1588). *Sir Francis Drake*, the celebrated circumnavigator. Foundation of the East India Company. Golden age of English literature: *Shakespeare, Bacon, Spenser, Jonson, Beaumont, Fletcher, Marlowe, Drayton*.

## HOUSE OF STUART (1603-1714).

1603-1625. **James I.**, King of Scots, and son of Mary Stuart, unites by his accession the two kingdoms of England and Scotland. Persecution of the Puritans and Roman Catholics. Influence of *Buckingham*. Gunpowder Plot (1605). Execution of *Sir Walter Raleigh* (1618).

1625-1649. **Charles I.** imitates his father in the arbitrary nature of his rule, quarrels with Parliament on questions of taxation, dissolves it repeatedly, and tyrannically attempts to arrest five members of the House of Commons (*Hampden, Pym*, etc.). Rise of the *Covenanters* in Scotland. *Long Parliament*. Outbreak of civil war between the King and his adherents (*Cavaliers*) on the one side, and the Parliament and its friends (*Roundheads*) on the other. The King defeated by *Oliver Cromwell* at *Marston Moor* and *Naseby*. He takes refuge in the Scottish camp, but is given up to the Parliamentary leaders, tried, and executed at Whitehall.

1649-1653. **Commonwealth.** The Scots rise in favour of Charles II., but are defeated at *Dunbar* and *Worcester* by Cromwell.

1653-1660. **Protectorate.** *Oliver Cromwell* now becomes Lord Protector of England, and by his vigorous and wise government makes England prosperous at home and respected abroad. On Cromwell's death (1658), he is succeeded by his son *Richard*, who soon resigns, whereupon Charles II. is restored by *General Monk*. *John Milton*, the poet; *Thomas Hobbes*, the philosopher; *George Fox*, the founder of the Quakers.

1660-1685. **Charles II.** General amnesty proclaimed, a few of the regicides only being excepted. Arbitrary government. The *Cabal*. Wars with Holland. Persecution of the Papists after the pretended discovery of a *Popish Plot*. Passing of the *Habeas Corpus Act* (1679). Wars with the *Covenanters*. Battle of *Bothwell Bridge*. *Rye House Plot*. Charles a pensioner of France. Names *Whig* and *Tory* come into use. *Dryden* and *Butler*, the poets; *Locke*, the philosopher; *John Bunyan*.

1685-1688. **James II.**, a Roman Catholic, soon alienates the people by his love for that form of religion, is quite unable to resist the invasion of *William of Orange*, escapes to France, and spends his last years at St. Germain, near Paris. *Sir Isaac Newton* ('*Principia*', 1687).

1688-1702. **William III.** and **Mary II.** William of Orange, with his wife, the eldest daughter of James II., now ascends the throne. The Declaration of Rights. Battles of *Killiecrankie* and *The Boyne*. Grand Alliance against Louis XIV. Peace of *Ryswick* (1697). First Partition Treaty (1698). Second Partition Treaty (1700). Act of Settlement (1701).

1702-1714. **Anne**, younger daughter of James II., completes the fusion of England and Scotland by the union of their parliaments. *Marlborough's* victories of *Blenheim*, *Ramillies*, *Oudenarde*, and *Malplaquet*. Capture of *Gibraltarr*. The poets *Pope, Addison, Swift, Prior*, and *Allan Ramsay*.

## HANOVERIAN DYNASTY (1714 et seq.).

1714-1727. **George I.** succeeds in right of his descent from James I. Rebellion in Scotland (in favour of the *Pretender*) quelled. *Sir Robert Walpole*, prime minister. *Daniel Defoe*.

1727-1760. **George II.** Rebellion in favour of the Young Pretender, *Charles Edward Stuart*, crushed at *Culloden* (1746). *Canada* taken from the French. *William Pitt*, *Lord Chatham*, prime minister; *Richardson*, *Fielding*, *Smollett*, *Sterne*, novelists; *Thomson*, *Young*, *Gray*, *Collins*, *Gay*, poets.

1760-1820. **George III.** American War of Independence. War with France. Victories of *Nelson* at *Aboukir* and *Trafalgar*, and of *Wellington* in *Spain* and at *Waterloo*. British conquests in India. The younger *Pitt*, prime minister; *Edmund Burke*; *Charles Fox*; *Shelley* and *Keats*, poets; *Adam Smith's* '*Wealth of Nations*' (1776).

1820-1830. **George IV.** Roman Catholic Emancipation Bill. *Daniel O'Connell*. The English aid the Greeks in the War of Independence. Victory of *Navarino*. *Byron*, *Sir Walter Scott*, *Wordsworth*, *Coleridge*, *Southey*.  
 1830-1837. **William IV.** Abolition of slavery. Reform Bill.

The present sovereign of Great Britain is —

**Queen Victoria**, born 24th May, 1819; ascended the throne in 1837; married, on 10th Feb., 1840, her cousin, Prince Albert of Saxe-Coburg-Gotha (d. 14th Dec., 1861).

The children of this marriage are: —

(1) **Victoria**, born 21st Nov., 1840; married to the Crown Prince of Germany (afterwards Emp. Frederick), 25th Jan., 1858.

(2) **Albert Edward**, Prince of Wales, Heir Apparent to the throne, born 9th Nov., 1841; married Alexandra, Princess of Denmark, 10th March, 1863.

(3) **Alice**, born 25th April, 1843; married to the Grand-Duke of Hessen-Darmstadt, 1st July, 1862; died 14th Dec., 1878.

(4) **Alfred**, Duke of Edinburgh, born 6th Aug., 1844; married the Grand Duchess Marie of Russia, 23rd Jan., 1874.

(5) **Helena**, born 25th May, 1846; married to Prince Christian of Schleswig-Holstein-Sonderburg-Augustenburg, 5th July, 1866.

(6) **Louise**, born 18th March, 1848; married to the Marquis of Lorne, eldest son of the Duke of Argyll, 21st March, 1871.

(7) **Arthur**, Duke of Connaught, born 1st May, 1850; married Princess Louise Margaret of Prussia, 13th March, 1879.

(8) **Leopold**, Duke of Albany, born 7th April, 1853; married Princess Helen of Waldeck-Pyrmont, 27th April, 1852; died 28th March, 1884.

(9) **Beatrice**, born 14th April, 1857; married Prince Henry of Battenberg, 23rd July, 1885; widow, 20th Jan., 1896.

### VIII. Wales and the Welsh Language.

The formerly independent *Principality of Wales* (Welsh *Cymru*), with an area of 7363 sq. M. and (1891) 1,518,914 inhab., has been an integral and undisputed part of the British monarchy since 1535. Wales is by far the most mountainous part of South Britain, fully one-quarter of its surface being incapable of cultivation, and it contains, especially in its N. half, a great abundance of picturesque scenery (comp. R. 41). In all essential particulars travelling in Wales is similar to travelling in England, and the tourist requires no special directions. Except in the remoter districts English is everywhere understood, but a few data in regard to the Welsh language are given below to aid in the pronunciation of proper names. — The national Welsh costume is now rare.

**LANGUAGE.** Welsh (*Cymraeg*) is a branch of the great family of Celtic languages to which the Armoric of Brittany, Cornish, Manx, and the Gaelic of Scotland and Ireland also belong. Its orthography is at first somewhat startling to Saxon eyes, but with the exception of one or two characteristic sounds, the difficulty is not so formidable as it appears on the surface.

Most of the consonants of the Welsh alphabet are pronounced as in English; but *f* is pronounced like *v*, while *c* and *g* are always hard. *dd* is pronounced like *th* in thus, *th* like *th* in think, *ff* like *f*, and *ch* like the German *ch* (guttural). The sound of *ll*, perhaps the most difficult for a stranger, is produced by forming the mouth as if to pronounce *l* and then blowing. This sound bears the same relation to *l* as *f* does to *v*. A passable imitation of it is *thl* (e.g. Llangollen = Thlangothlen). The vowels

*a, e, i* are pronounced as in the Continental languages (*ah, eh, ee*), *o* almost as in English, and *u* is a kind of wide sound, the nearest approach to it in English being *ü* as in *fit*. When used as a vowel (more often than not) *w* is pronounced *oo*; *y* is invariably a vowel and is equivalent to the Welsh *u* in the last syllable of a word and to *u* (as in *but*) in other positions. The circumflex ( $\hat{\ }$ ) is often used to denote a long vowel. The letters *j, k, q, x,* and *z* do not occur in Welsh. In combination the initial letter of a word is often transmuted; thus *d* and *t* interchange; also *f* and *b*, and *f* and *m*. This change of letter often corresponds to a change of gender. In pronunciation the accent is always on the penultimate, except in a few cases when it is on the last syllable.

The following list of Welsh words occurring in the names of places will be useful. *Aber*, mouth of a river, confluence of rivers; *afon*, river; *bach*, *bychan* (fem. *fach, fechan*), small; *bedd*, a grave; *bod*, a dwelling; *bryn* (*fryn*), hill; *bwch*, pass, defile; *caer* (*gaer*), fort; *carn*, *carneidd*, cairn, heap of stones, rocky mountain; *cefn*, back, ridge; *clogwyn*, precipice; *crib* (pl. *cribau*), comb, crest; *cwm*, valley (comp. *combe*); *din*, *dinas*, a fortified post; *drws*, door, passage; *du* (*ddu*), black; *dwr*, *dufr*, water; *eglwys*, church; *fynnon*, a well or source; *glyn*, glen; *gwy*, water; *gwyn*, *wyn* (fem. *gwen, wen*), white, fair; *llan*, church or church-village (lit. enclosure); *llyn* (pl. *llynau*), lake; *maen*, *faen*, *vaen* (pl. *meini*), a stone; *maes*, *faes*, a field; *mawr*, *fawr*, *vawr*, great; *moel*, *foel*, bare, bald; *mynach*, monk; *mynydd*, mountain; *nant*, brook, valley (also common in this sense in French Switzerland); *newydd*, new; *pant*, a hollow; *pen*, top, head; *pistyll*, spout, cataract; *plás*, palace, mansion; *pont*, *bont*, bridge; *porth*, *berth*, port, harbour; *pull*, pool; *rhaiadr*, waterfall; *rhiw*, steep, slope; *rhos*, moor; *rhudd*, red; *rhyd*, a ford; *sych*, dry; *tal*, front, high, head; *tan*, under; *tomen*, a mound; *traeth*, beach; *trwyn*, a point (lit. nose); *twell*, a pit; *ty*, a house; *tyddyn*, a farm; *uchaf*, highest, upper; *y, yr*, the; *yn*, in, into; *ynys*, island; *ystrad*, vale.

If an opportunity presents itself, the traveller in Wales should not fail to attend an *Eisteddfod* (pron. *eistéthvod*; lit. a 'sitting'), or gathering for competition in music, literature, etc. The best is the National *Eisteddfod*, held once a year; but the local '*Eisteddfodau*' are also interesting.

## IX. Bibliography.

The following is a small selection of the most recent, the most interesting, and the most easily accessible topographical and other books relating to England and Wales. Bulky works, such as county histories, and older books of which the value is mainly antiquarian have been purposely omitted. Numerous other works of local interest are referred to throughout the text of the Handbook.

A full list of British topographical works will be found in the 'Book of British Topography' by *John P. Anderson* (Satchell & Co., London, 1881), and a judicious selection of accessible books is given in 'The Best Books' by *W. Swan Sonnenschein*, which contains 50,000 titles (2nd ed., 1890). The asterisks indicate publications of special interest and importance.

England: its People, Polity, and Pursuits, by *T. H. Escott* (new ed., 1885).  
Our Own Country, with 1200 illus., published by *Cassell & Co.* (6 vols.; 1879-83).

The Land We Live In, by *Wm. Howitt* (3 vols., 1851-56).

The British Isles, translated from the French of *J. J. E. Reclus* and edited by *E. G. Ravenstein* (1887).

Notes on England, by *H. A. Taine* (from the French; 1872).

English Traits, by *R. W. Emerson*

One Hundred Days in Europe, by *O. W. Holmes* (1887).

England, Without and Within, by *R. G. White* (Boston, 1881).

Passages from the English Note-Books of *Nathaniel Hawthorne* (2 vols. Boston, 1870).

\*English Towns and Districts, by *E. A. Freeman* (London, 1883).

- Gilpin's Forest Scenery*, edited by *Francis G. Heath* (London, 1879).  
*Rural Rides in the Counties of Surrey, etc.*, during the years 1821-1832, by *Wm. Cobbett* (new ed., 2 vols.; London, 1885).  
*Rambles by Patricius Walker* (London, 1873).  
*Old England and its Scenery* (6th ed.; Boston, 1879).  
*England, Picturesque and Descriptive*, by *J. Cook* (Philadelphia, 1882).  
*Portraits of Places*, by *Henry James* (1883).  
*Visits to Remarkable Places*, by *Wm. Howitt* (new ed., 1888).  
*Bicycle Tour in England*, by *A. D. Chandler* (Boston, 1881).  
*\*Pennant's Tour in Wales*; new ed., by *Rhys*, 1883 (kept in many of the Welsh hotels).  
*Wild Wales*, by *Geo. Borrow* (3 vols.; 2nd ed., 1865).  
*\*Handbook to the Cathedrals of England and Wales*, by *R. J. King*; 6 vols., illus. (new ed., 1876 et seq.; London, Murray). This is the standard work on English cathedrals.  
*English Cathedrals*, by *Mrs. Van Rensselaer*, illus. by *Joseph Pennell*.  
*Cathedral Churches of England and Wales*; illus.; *Cassell & Co.* (1884).  
*Abbeys and Churches of England and Wales*; illus.; *Cassell & Co.* (1887).  
*Bells Cathedral Series*, now publishing; a series of descriptive monographs on English cathedrals, edited by *Gleeson White* and *E. F. Strange*.  
*\*History of Architecture*, by *James Fergusson* (2nd ed., 1873-6; see vols. II. and IV.).  
*\*Introduction to the Study of Gothic Architecture*, by *J. H. Parker* (6th ed., 1881). See the same author's edition of *Rickman*, his *Architectural Glossary*, etc.  
*\*Mediæval Military Architecture in England*, by *G. T. Clark* (2 vols.; 1884).  
*The Castles of England*, by *Sir James D. Mackenzie* (2 vols., 4to; London, 1897), with plans and illustrations.  
*The Monumental Effigies of Great Britain*, by *C. A. Stothard* (new ed., 1876).  
*Treasures of Art in Great Britain*, by *G. F. Waagen* (translated from the German by *Lady Eastlake*; 1851-7).  
*Anecdotes of Painting in England*, by *Horace Walpole* (new ed., in 3 vols., edited by *R.N. Wornum*; 1837).  
*\*The Norman Conquest*, by *E. A. Freeman* (6 vols.; London, 1867-79). See, in particular, chap. 26, vol. V.  
*The Making of England*, by *J. R. Green* (London, 1881).  
*The Conquest of England*, by *J. R. Green* (London, 1883).  
*\*The Historic Towns Series*, edited by *E. A. Freeman* and the *Rev. W. Hunt* (Longmans; 1886 et seq.)  
*Popular County Histories*, a series now publishing by *Elliot Stock*.  
*The Races of Britain*, by *J. Beddoe* (1886).  
*Contributions to the Physical History of the British Isles*, by *Ed. Hull* (1883).  
*Physical Geology and Geography of Great Britain*, by *Sir A. C. Ramsay* (last ed., 1878; 15s.).  
*Topographical Botany*, by *H. C. Watson* (2nd ed.; 1883).  
*British Manufacturing Industries*, by *G. P. Bevan* (14 vols., 1876-8).  
*Industries of Great Britain*, published by *Cassell*; illus. (3 vols.; 1880).  
*The Railways of England*, by *W. M. Acworth*; illus. (1889).  
Among the numerous comprehensive works of the older English topographers may be mentioned *Brayley and Britton's Beauties of England and Wales* (1801-15; 18 vols.), *Camden's Britannia* (orig. Latin ed., 1586; 2nd Eng. ed., 1806), and *Lysons' Magna Britannia* (6 vols.; 1813).

---

**Ordnance Survey Maps.** The whole of *England and Wales* has been published on the scale of one inch to a mile, in 360 quarter sheets (20 x 15 inches; 1s.). The whole of *Scotland* has been issued on the same scale (each sheet 30 x 22 inches; 1s. 9d.). Indexes to show the divisions of sheets sent post-free on application to *Edward Stanford*, 26 Cockspur St., Charing Cross, London, S.W., sole London agent for the sale of the Ordnance Maps.

---

## Historical Sketch of Architecture in England

by

*Edward A. Freeman.*

It follows from the peculiar history of Britain that the history of English architecture takes a different course from that of the same art in Gaul and Italy. In these lands it is possible to trace an unbroken succession of buildings from the time of Roman dominion down to our own day. There is no sudden break in architecture any more than in anything else; the earliest Romanesque grows out of the later Roman. Direct Roman influences, the imitation of Roman buildings, the use of Roman materials, go on for ages; in Italy a strongly classical Romanesque survives to meet the earliest Renaissance, which is hardly to be distinguished from it. In Britain on the other hand, the complete severance from the Roman world which followed on the settlement of the Angles and Saxons hindered any such continuity. But few Roman buildings lived through the havoc of the English conquest, and those that did certainly did not supply the Teutonic conquerors with architectural models. The continuous history of architecture in England begins with the mission of Augustine in 597, or perhaps a few years earlier, with the marriage of Æthelberht.

The existing ROMAN REMAINS in Britain are works of engineering rather than of architecture. No building, perfect or nearly so, remains, like the temples and amphitheatres of Arles, Nimes, and Vienne, no monument like those of Igel near Treves and of Saint Remy in Provence. It may be safely said that not a single Roman column is now standing in its own place anywhere in Britain. Even the using up again of Roman columns in later buildings, so common in southern lands, may be said to be unknown; an example in the doorway of Saint Woollos' church in Monmouthshire (p. 193) seems to be unique. The greatest of all Roman works in Britain is purely military, the Great Wall, built to defend the Roman province of Britain against the independent barbarians to the North (see p. 383). This is wholly of stone. Most of the surviving Roman works in Britain are in the late Roman manner of building, where rows of small stones alternate with courses of narrow bricks. This construction, common in Gaul and in other Roman lands, but unknown in Rome itself, may be seen at Leicester, Lincoln. and above all, York; at Lincoln too is one arch of a Roman gateway, besides the bases and stumps of a row of columns. The nearest approach to a perfect Roman building is to be found in the *Pharos* in Dover castle. Large Roman remains are also to be seen at Bath,

Silchester, Aldborough in Yorkshire, Wroxeter, Saint Albans, and above all Colchester. At the two last places the Roman bricks were largely used in later buildings and were imitated down to a late time. Remains of Roman country houses are frequently brought to light by digging, as a very remarkable one lately at Brading in the Isle of Wight. The mass of Roman remains underground in England is undoubtedly very large; it is the rarity of whole buildings or large parts of buildings which forms the contrast with more southern lands.

The art of architecture in England began with the first building of churches. A church of the Roman time at Canterbury was repaired for the use of Æthelberht's Christian queen, and new churches were built by Augustine at Canterbury, by Paulinus at York and Lincoln, and by others of the early bishops and of the kings who favoured them. They naturally built in the Roman fashion of the time, '*more Romano*' is the phrase often used of these early buildings; but the earliest examples were necessarily small and rude. None is actually standing, unless we accept the church in Dover castle as the work of Eadbald. But there is little doubt that some of the masonry of King Edwin's church at York may be seen in the crypt of the minster. Indeed during the whole five hundred years between the conversion and the Norman Conquest, we have comparatively few churches — we have no other buildings — left, and those for the most part small and plain. The great cathedral and monastic churches were all but universally rebuilt soon after the Norman Conquest; the buildings of earlier date that remain were mostly preserved by their own obscurity. But there is no greater mistake than to suppose that Englishmen before the Norman Conquest were incapable of building or incapable of building in stone. The use of wood was common, more common than in later times; but then, as in later times, its use was largely a question of district. In the eleventh century a church of 'stone and lime' is mentioned as remarkable in Essex, while a wooden church is mentioned as remarkable in Somerset. The last was the ancient church of Glastonbury, the only church of the Britons of which we have any distinct record which lived on through the English conquest. In the eighth century a stone church was built to the east of it; in the twelfth the wooden structure was itself replaced by a stone one. And though the surviving churches older than the Conquest are all small and plain, we have distinct evidence from contemporary descriptions, as of Wilfrith at York and Ripon in the seventh century and of Æthelwald at Winchester in the tenth, that large, rich, and elaborate buildings were perfectly well known.

The style of building doubtless varied in the space of five hundred years; but it varied very much less than in the five hundred years that followed. The buildings of this date belong to one general type of ROMANESQUE, one that differs widely from the Norman type of Romanesque that followed it. But it is misleading to

talk of a 'Saxon' or 'Anglo-Saxon' style. English buildings may well have had their local peculiarities even then, but there is nothing about these early buildings which entitles them to be classed as belonging to a distinct style from the contemporary buildings on the continent. Down to the middle of the eleventh century, all Western Europe had a common style; in the course of that century, several countries struck out local types, as in Northern and Southern Gaul and in Northern Italy; Germany clung to the older style and improved and developed it. The small and plain 'Saxon' buildings of England are simply ruder examples of the same style as the great German churches of the twelfth century. But the style is as little of German as of English origin; it is the common heritage which the whole West received from the common centre at Rome.

As no great church earlier than the Norman Conquest remains in England, and not many perfect churches of any scale, our account of our early buildings is necessarily fragmentary. Small pieces of work either actually older than the Norman Conquest or at all events belonging to the fashion of building which prevailed before the Norman Conquest, are common enough, specially in particular districts, as Northamptonshire. We have to compare what little we have left with contemporary descriptions, and with analogous work in other lands. If the church in Dover castle attached to the Roman Pharos is really Eadbald's work, it must be the oldest surviving church in England. The large and strange church of Brixworth in Northamptonshire was either a Roman building turned into a church or a church built out of Roman materials in the seventh century. But the most perfect examples of very early churches in England are two on a very small scale, in Northern and Southern England severally, the old church at Bradford-on-Avon in Wiltshire, built by Saint Ealdhelm between 675 and 709, and the church of Escomb in Durham. Jarrow and Monkwearmouth, also in Durham, the former the dwelling-place of Bæda, contain large portions as old as his day (674-735). On a larger scale and probably later is the church of Worth in Sussex, a cruciform building. To reckon up all the examples of small portions of work of this type would be endless. In all there is a closer tradition of Roman work than we see in the later Norman form of Romanesque. There is a tendency to large stones, to flat jambs, to windows with a double splay (as in the German churches of the twelfth century), to the fashion of covering walls with horizontal and vertical strips, and to a peculiar arrangement of masonry at the angles, known as *long and short work*. This last too is a Roman feature; it may be seen on a vast scale in the amphitheatre at Verona. As we have no aisled church of this date surviving, it is not easy to speak of the interiors. That columns were used is plain from descriptions; they are still standing in the crypt at Repton in Derbyshire, where some other columns remain moved from their places. They belong

to the same general type as those in some of the earlier churches of Germany, as at Hildesheim. The straight-sided arch is often used, as in Auvergne and in the gateway at Lorsch, which last has very much the character of these early buildings in England.

But the distinguishing feature is the towers. Still there is in these too nothing peculiar to England. They are simply smaller and ruder examples of a type which went on in use in Germany and Italy to a much later date and in much more artistic shapes. They are tall, slender, unbuttressed, with small round-headed windows, with shafts (sometimes balusters) set in the middle of the wall, whence the name of *midwall shafts*. The windows are set in groups of two or more, but they are never grouped under a containing arch, as in the Norman style that followed. The towers seldom keep their finish at the top; but an original capping may be seen at Sompting in Sussex, the low four-sided spire so common in Germany, as at Coblenz. This type of tower, plain and stern, loftier than the ordinary Norman type, has a singular dignity of its own which caused it to remain in use for some while after the Norman Conquest, sometimes even into the twelfth century. The evidence of Domesday proves that the towers of this style in the lower town of Lincoln were built between 1068 and 1085, while the minster and the castle were rising on the hill, in the wholly different Norman style. It is plain that, while the new fashion prevailed in other respects, men still often built towers of the elder type by choice. In Lindsey (North Lincolnshire) towers of this kind may be almost called common; there are several in Northumberland and Northamptonshire; in some districts, as Somerset, they are quite unknown. Among the finest, and those which have the most distinctive character of their own, are those of Earls Barton in Northamptonshire and Barton-on-Humber in Lincolnshire, loaded with rude enrichment, Saint Bene't at Cambridge, and Saint Michael at Oxford. This last, there is every reason to believe, belongs to the reign of William the Conqueror, and is contemporary with the work in the castle of somewhat the same kind. That this Primitive Romanesque style, common to England with all Western Europe, is something quite distinct from the later Norman Romanesque is best shown by these examples of the two fashions used side by side.

Of this *Primitive Romanesque* there is a good deal in some parts of Gaul, specially towers in the Pyrenees, and buildings in those parts of Western Switzerland which formed part of the kingdom of Burgundy. The great church of Romainmotier in Vaud is plainly kindred with the smaller and fragmentary English buildings. In Normandy there is exceedingly little work of this kind, perhaps not a single tower with midwalls. One cause is this, that in the middle of the eleventh century, there arose in Normandy, perhaps under influences from North Italy, a very distinct type of



Romanesque, just as other types arose in Auvergne and elsewhere. This NORMAN VARIETY OF ROMANESQUE was first brought into England by the Norman tastes of Edward the Confessor, whose great church at Westminster, consecrated in 1065, was distinctly said by William of Malmesbury in the next century to have been built in a new style of building which continued in fashion in his own day; that is of course the style known as Norman. Introduced under Edward, its use was confirmed by the actual Conquest under William, and it gradually displaced the earlier mode of building. By the end of the eleventh century, most of the great churches of England had been rebuilt in the new style. The reason seems to have been mainly that their size was not great enough for the taste of the Norman prelates, who took in England to building churches on a gigantic scale, such as they certainly had not been used to in their own country. It would almost seem that Edward's church, which was of vast size, set the example. It could hardly have been that the English churches were condemned for lack of ornament, as the early Norman buildings are remarkably plain, even more so than those that went before them. And throughout the prevalence of the Norman style the greatest amount of ornament is to be found in the smallest buildings. And in truth no style can better dispense with ornament; none can better trust to sheer stateliness and solemnity of general effect. In this it recalls the old Doric of Greece.

The Norman form of Romanesque prevailed in England from the middle of the eleventh century to the end of the twelfth; but it went through several changes during that time, mostly in the direction of increased lightness and ornament. The earliest Norman minsters are of vast size, very massive and very plain, and they sometimes keep about them some traces of the earlier style. So it is in Saint Albans abbey, the vastest of all and the plainest of all, being chiefly built out of Roman bricks from Verulam. The transepts of Winchester cathedral (1079-93) are of the same date, and also keep some Primitive traces, but the effect of the stone church is very different from that of the brick. Norwich cathedral is a little later (1096-1109) and rather more advanced in style; but it belongs on the whole to the early Norman type of church with low massive piers and triforium as large or nearly so as the pier-arch. Gloucester abbey (1089-1100) shows another type, in which the piers, though massive, are very lofty, and the triforium and clerestory small; this is carried yet further in the abbey of Tewkesbury (1102-21). The usual arrangement among the great churches of this time was the cross shape with a central tower, and most commonly two towers at the west end, a long western limb — the choir being under the tower or even west of it — and a short eastern limb with an apse. The style is easily distinguished from the earlier style by its use of shafts in the jambs of doors and

windows, by the single splay of the windows, by the coupling of belfry windows under an arch, and by the beginning of a system of surface mouldings which gradually increased in richness. The strips and long-and-short work of the Primitive style go out of use, and we get instead flat pilaster buttresses. Two forms of capital are very characteristic of the Norman style, the *cushion* capital, an imitation of the Doric which lasted through the whole Norman period, and a rude imitation of the Ionic, which is used only in its earlier stages. The piers are sometimes square, with shafts in the angles, sometimes round, but far too heavy to be called columns; the genuine column is hardly found, except in crypts. The relation to Roman architecture is quite different in the Primitive style and in the Norman. In the older style it is not so much that Roman forms are imitated as that survivals of them are kept on by unbroken tradition. The Norman style (like the other contemporary forms of Romanesque) shows a conscious and eclectic imitation of particular Roman details, as we have just seen in the shafts; but in its spirit and feeling it departs much further from Roman work. But the comparison can hardly be made in England, where no great Primitive church survives. The difference is well seen by comparing a Norman minster with an early German one, as at Hildesheim.

The beginning of a new variety of Norman is seen in Durham abbey, begun in 1093 by Bishop William of Saint Calais. He died in 1096, having finished only the eastern part of the church. Here we get a less massive proportion; the round pillars are not so extravagantly lofty as at Gloucester and Tewkesbury, while they give a much higher pier-arch and a much lower triforium than Winchester and Norwich. They are fluted in various forms, a peculiarity found elsewhere (as in a few at Norwich), but chiefly in churches cœval with Durham, as Waltham, Dunfermline, and Lindisfarne — the last much later in the style. Durham in short has hit on the most perfect proportions that the style allows; it is as distinctly the head of Norman Romanesque as Pisa is the head of the Italian and Saint Sernin at Toulouse of the Aquitanian variety of the style. The work is more finished than in the earlier buildings, and more of ornament comes in; but the building cannot be called rich. It shows how architecture was affected by the genius of particular men, and how independent style sometimes is of date. that after Bishop William's death the transepts were continued by the monks in a much plainer and ruder style which anybody would take to be twenty or thirty years older than the work which is really earlier than itself. Then came Bishop Randolph Flambard and continued the nave from Bishop William's general design, but with a certain increase of ornament.

The work of William of Saint-Calais marks a stage intermediate between the very early and plain and the very late and rich Norman. The beginning of the latter is due to Bishop Roger of

Salisbury, the minister of Henry the First, a great builder both of churches and castles. He brought in both great enrichment in detail and the use of more finely-jointed masonry. Men said that his buildings looked as if they were all of one stone. This style and the early Norman can be well compared in the west front of Lincoln minster, where the plain work of the original founder Bishop Remigius (1085-1092) is contrasted in a marked way with the more elaborate detail of the parts built by Bishop Alexander (1146), the nephew of Roger of Salisbury. This middle Norman style of Roger is perhaps hardly to be found in the whole of any church of great size; but we may assign to it many buildings and parts of buildings which show a certain increase of lightness, but without either the excessive ornament or the classical tendency of the next stage. Saint Peter's at Northampton may perhaps pass as an example. In truth the development of art which was started by Roger was thrown back by the anarchy of Stephen's day, and took life again under Henry the Second. The Norman style of his day grows richer and richer, lighter and lighter; the appropriate surface ornament of the style is now wrought into most elaborate shapes; columns are used wherever the weight to be borne was not too heavy for them; the capitals forsake the ruder types of the earlier Norman, either for more elaborate forms of the old cushion or even for foliage almost reproducing the richness of the ancient Corinthian. Of this late Norman style we have many examples; of course all do not reach the same measure of richness; but the feeling is essentially the same throughout. Such are the nave of Saint David's cathedral, Selby abbey, Worksop priory, the western church at Glastonbury (commonly known as Saint Joseph's chapel), the hall of Oakham castle, the church of Iffley near Oxford, and many others. None departs so widely from the idea of Norman Romanesque as a massive style as the Galilee or Western chapel of Durham abbey. There the arches originally rested on two slender shafts under a single abacus, a feature found in some Roman buildings and specially adopted by the Saracens. It is common in cloisters in Aquitaine, Italy, and Sicily, but it seems a strange shape for the piers of a considerable building. At a later time it was clearly deemed unsafe, and two other shafts were added for strength. Through all this time the rule still holds that, the greater the building, the plainer it is. Very few churches on the scale of Saint David's are so rich, and Saint David's is one of the smaller cathedral churches. Throughout the Norman style, both early and late, special attention was paid to the doorways. Small and otherwise plain churches often have a doorway of considerable richness, and Norman doorways have often been preserved when the rest of the building has been rebuilt in a later style. The reason doubtless is that a doorway has more of separate existence than most other features. This is specially true where the

doorway is under a porch; but porches are rare in Norman churches, though there is a fine one at Southwell minster.

During the Norman period we are no longer confined to churches and their appurtenances as subjects of architectural study. We have a store of castles and some houses to refer to. It is perhaps hardly needful to say that at no period of good art was there any special *style* for churches or for any other class of buildings. The different purposes of a church, a castle, a house, a barn, will cause great differences of form, outline, proportion, among the different classes of buildings: but the *style*, strictly so-called, the details, the ornamental forms, are always the same. A military building is likely to have less ornament than an ecclesiastical one; but those parts of it which are enriched will be enriched in the same way. Thus we have mentioned the hall of Oakham castle. This, like many other early halls and monastic infirmaries, has columns and arches which might just as well have stood in a church. The castle, a novelty of Norman introduction, now became a chief feature in the architecture of England as of other countries. The usual type of the Norman castle has for its main feature the massive rectangular keep, which, without changing its essential character, may either swell into such vast buildings as those of London and Colchester or sink into the peel-tower of the borders of England and Scotland, which are simply the Norman keep on a very small scale. Pre-eminent among the Norman castles of England is the Conqueror's own fortress planted to keep London in awe. The Tower of London, built by Gundulf, Bishop of Rochester, shows how the plain and early Norman style could be wrought into perfectly finished forms in military as well as in ecclesiastical work. Its most interesting part, the chapel, unites both characters. It is plain but not rude, with columns and an apse in the thickness of the wall. This great building may be compared with the small tower which Gundulf built for himself at Malling in Kent. The castle of Rochester is not his work, but that of Archbishop William Corbeil (1126-1139); it is an excellent example of much the same style as Bishop Roger, a great advance in ornament, but with much of the massiveness of the elder style living on. And it is now in a castle rather than a church, in the remains of his castle at Sherborne that we can best study the work of Roger himself. Another type of castle, less usual during this period than the square tower, and less easily lending itself to architectural forms, was the *Shell kepe*, a single wall, commonly polygonal. This is chiefly found when the castle was built on a mound of earth which might not have borne the weight of the heavy square tower.

Houses, strictly so called, are still rare, but there are a few examples. Some of the best are in towns, as at Lincoln and Bury Saint Edmunds, where they bear the name of Jews, and some have thought that stone houses in towns at this date were first built by

Jews. A contemporary writer speaks of their 'houses like the palaces of kings'. There is some other domestic Norman work at Lincoln, namely Saint Mary's Guild, commonly called John of Gaunt's stables. There is also a house of very late Norman just outside Cambridge, called Pythagoras' School. And there are a few others elsewhere. But for the best examples of domestic architecture at this time, we must look, not so much to houses strictly so called, as to those parts of castles and monasteries which were not military or religious. Of monastic buildings of this date a good deal is left, as very largely at Christ Church, Canterbury. The great hall of the palace of Westminster, as built by William Rufus, must have been a wonderful specimen of early Norman work, with two rows of pillars and arches, as in the later hall at Oakham (1175-1191). But it was recast in the fourteenth century, and the architectural features are lost. Of Romanesque applied in municipal buildings, in which Italy is so rich, England has now perhaps nothing to show; but examples survived not so long ago at Exeter and Colchester.

We now come to the great change by which the style known as **GOthic** or **POINTED** gradually took the place of Romanesque. This style, it must be remembered, in England supplanted the Norman variety of Romanesque; in Germany it supplanted a developed form of that earlier Romanesque which in England died out before the Norman. This change implies a great deal more than the mere introduction of the pointed arch. The pointed arch is really as old as the round, and its shape is actually found in some of the earliest attempts at the arch in Greece and Italy. It was used by the Saracens for some centuries before the time to which we have come, and from them it was brought into the Christian buildings of Sicily and Southern Gaul at least as early as the eleventh century. In those countries the pointed arch by itself is no sign of approaching Gothic, and the buildings in which it is used show no other mark of approach to that style. In England, France, and Germany, the mere use of the pointed arch was most likely brought in from the East by the crusaders; so that it is in a sense of Saracen origin in those countries also. But the Saracens, while using the pointed arch, had never developed a system of ornament which thoroughly suited it. This last is exactly what the architects of northern countries did, and, in so doing, produced the style called Gothic, a name absurd enough in itself, as it had nothing whatever to do with any Goths, but which may be accepted, as being commonly understood. The process by which the new style was developed out of the old, followed somewhat different stages in England, France, and Germany, but the general result was the same in all. Each country produced its own characteristic form of Gothic. Thus in England mouldings developed faster than they

did in France, while in France windows developed faster than they did in England. We have here to do with the process of change, the *Transitional* style between Romanesque and Gothic, as it went on in England. First of all, the pointed arch came in as a constructive feature, without any new system of ornament; the arches are either plain or have Romanesque ornaments. It is not uncommon to see the great constructive arches of a church, the pier-arches and those of the vault, pointed, while all the smaller arches are still round. There can be no better example than the nave of Malmesbury abbey, a grand massive design, Romanesque in everything, except the form of the pier-arches. Gradually the pointed arch came in in other places besides the main arches; gradually too the ornament changes, from the flat surface of the Romanesque to a system of deep mouldings, rounds and hollows, affecting the section. As a general rule, the constructive lines become Gothic, while the mouldings are still largely Romanesque; but sometimes things take the opposite course, and we find round arches with Gothic mouldings nearly or wholly developed. This is a local fashion in Northamptonshire; as the Norman doorways were so much admired and often preserved, so something in the Norman fashion went on in doorways when it had gone out of use in other features. The Norman ornaments went on longer in this district than elsewhere, and the round arch went on longer than the ornaments. This Transitional period is a most interesting study, and there are many fine examples of it. Such are the whole eastern part of Canterbury cathedral (1175-84), part of the nave of Worcester, Glastonbury abbey, both the eastern and the western church, while a plain type will be found among the Cistercians, as at Kirkstall. But the most instructive examples are to be found at Peterborough and Ely, examples of the way in which, while the Transition was fast going on, men sometimes followed an earlier type for some particular reason. Both these naves were built quite late in the twelfth century, but, being adapted to earlier Romanesque work, they keep the proportions and general effect of the earlier style, though a narrow examination will show that the mouldings are considerably advanced in the new fashion. But, as soon as the west front was reached, where adaptation to an earlier model was no longer held needful, later outlines as well as details came in freely.

The earliest type of English Gothic, called by different writers *Early English* and *Lancet*, had pretty well reached perfection by the last years of the twelfth century. Saint Hugh's work at Lincoln must be reckoned as belonging to it, though it is perhaps not quite clear of Romanesque traces. The perfect English form of this style is all but peculiar to England; one or two examples may perhaps be found in Normandy. We may define it as the style which

combines the use of the simple lancet in windows with the use of the round abacus in shafts. This distinguishes it from contemporary French work, where fully developed tracery in the windows is constantly found along with the square abacus. The English work also has much bolder mouldings; it deals much more in detached shafts — a favourite kind of pillar is a column with small banded shafts round it; the foliage of its capitals is freer, and departs farther from classical models. On the other hand, the French style is far richer in sculpture, above all in the magnificent doorways which have hardly any fellows in England. The difference between the two countries may be best seen by comparing (as has often been done) the two churches of Amiens and Salisbury, which were building at the same time. The French church has as much the advantage in the windows and doorways as the English has in all the smaller details. But there is a local variety of the English Early Gothic which comes far nearer to the French style, having square or octagonal abaci, less bold mouldings, and few or no detached shafts; the capitals of the shafts too are far more like French work. This style is found in the West of England and South Wales; that it is strictly a lingering of Romanesque feeling is shown by several of the details showing themselves in the late Romanesque of Saint David's and the Transitional work at Glas-tonbury. It is continued in more fully developed Gothic at Llan-daff cathedral, and it may be best studied at Wells, where it can be compared with work of the more usual English kind in the same church. This style is also to be found in several smaller buildings in the district to which it belongs; the inner porch of Saint Mary Redcliff at Bristol, the church of Slymbridge in Gloucestershire, and the small churches of Whitchurch in Somerset and Cheriton in Gower will supply good examples.

It was in the thirteenth century, during the prevalence of this Early Gothic style, that English churches, great and small, put on those peculiar features which distinguish them from those of the continent, especially from those of France†. Even in the twelfth century, the English churches began to throw out much longer choirs, a practice which perhaps began at Canterbury under Saint Anselm, and which in the thirteenth century became the rule. The next stage was to leave off the apse and to use a square east end, either with a single large window or group of windows, or

---

† The words *France* and *French* in these comparisons must be understood of France in the strictest sense, or at all events only of the lands north of the Loire. Southern Gaul, which gradually became French in a political sense, had nothing to do with France architecturally, save that some grand French churches were here and there built in those lands as something quite foreign. But the native style at all times is so different that, widely as French and English buildings differ from each other, we may put them together as a single Northern manner of building, as distinguished from the national architecture of Aquitaine and Provence.

with a lower Lady chapel beyond it. Even in the Norman period, though the apse was all but universal in the great English churches — it remains at Peterborough and Norwich — it was the exception in the small churches, and from the thirteenth century onwards an apse in an English parish church is most rare, and the few that there are are mostly much later than this time. Indeed even in cathedral and other great churches the apse is very rare, being of course, where it is found, polygonal and not round. So we see at Westminster abbey, great part of which is really French work on English soil, and in the smaller abbeys of Tewkesbury and Pershore. The central tower remained the almost universal rule for great churches — Exeter and Llandaff are the only real exceptions — while in France (save in Normandy) it went out of use in the great churches, and remained far more common in smaller ones than it is in England. A great English church is usually much longer and lower than a French one; the English church has the better external grouping, while the French church has the grander internal effect; Saint Ouen at Rouen alone contrives to combine the merits of both. Again in England there grew up a type of parish church, wholly different from the minster, but just as good in its own way, while in France, where a small church has any architectural merit, it is commonly (not always) by way of reproducing the minster on a small scale. A French church was always vaulted whenever it could be; a wooden roof, whenever there is one, is a mere shift. But in England the vault is rare indeed in small churches and is not altogether universal in minsters. It was clearly omitted by preference, and various forms of enriched wooden roofs were used instead, not as shifts but as approved substitutes. And the absence of the vault of course enabled the pillars to be lighter than when they had to bear such a much greater weight. All these tendencies reach their fullest development in the latest form of English Gothic; it is there that they are thoroughly wrought into an artistic shape: but they begin from the beginning. We do not see in England, in the thirteenth century any more than in the fifteenth, the small minster-like churches which we see in France. New Shoreham is perhaps the only English parish church of this date which affects the type of the minster, and that might be a minster in scale as well as in style. These two points of difference, the absence of the apse and the vault are enough of themselves to distinguish an English and a French church, and it is perhaps worth noting that in Ireland the English peculiarities appear in a more marked shape still. In short the differences between insular and continental buildings begin in the Early Gothic of the thirteenth century, and they go on widening as long as Gothic architecture lasts.

Of this English style of the thirteenth century the most distinctive feature of all is the Lancet window, from which it has been well



called the Lancet style. These long narrow windows are used alone, or in groups of twos, threes, and greater numbers. Sometimes two or three are grouped under an arch. There we get the first approach to window tracery. The space above the openings was pierced with some figure, a circle or quatrefoil; this is already usual in openings which are not meant to be glazed, as in triforia and belfry-windows; but it does not as yet grow into actual tracery. The triforium is now commonly lower and the pier-arch higher than it was in the Norman style; only at Ely, the same feeling of adaptation to older work which gave the nave its peculiar character, affected also the work of this date, and the triforium is unusually large. The work of this date at Ely, including the east end, is the very finest example of the style in point of detail. All the characteristic features come in, and with a remarkable degree of richness. For, while this style can be very simple, it can also put on an almost lavish amount of ornament. Sculpture too, in the stricter sense, the carving of the human figure, takes a sudden leap; in the twelfth century attempts of this kind were still very rude; in the thirteenth we have admirable sculptures on the west front of Wells, not the less admirable as sculptures because the front, as an architectural design, is sacrificed to them. On the whole, at no period of mediæval architecture was there so much richness and freedom of detail as in the days of the earliest fully developed English Gothic.

Of this style we have many examples in our great churches. The nave of Lincoln, the choir of Southwell, the whole eastern part of Beverley, much of Worcester, the eastern transept at Durham, the transepts of York (with their very strange wooden vaulting), and specially the whole church of Salisbury, except the tower and spire, belong to this style. Salisbury is naturally often quoted as the model of the style, as it is so rare to find a great church all in one style from one end to the other. But it is surely far surpassed by the contemporary parts of Lincoln in proportion and by that of Ely in detail. A crowd of smaller churches might be quoted; two remarkable ones are the church of Warmington in Northamptonshire (with a wooden vault to the nave) and the very small church of Skelton near York.

Two features which may be traced back to the twelfth century reached their full development in the thirteenth. The earliest and the latest chapter-houses are rectangular. That at Worcester in the twelfth century was round; just as in the case of the apse, the round form naturally became polygonal, and from the thirteenth century onwards we get a remarkable class of polygonal chapter-houses, usually with a single central pillar, a form of singular beauty. The earliest is that at Lincoln, which belongs to our present period; the rest belong to a time a little later. The other feature was the tendency to finish the west end of a great

church with something other than either the mere ends of the nave and aisles (as at Norwich) or the aisles ending in towers, as in most large Romanesque churches. Sometimes, as at Ely and Peterborough, this took the shape of an actual western transept. In the magnificent Transitional part of Ely, a single vast western tower rises in the middle of the transept, a fashion which, on a smaller scale and in a ruder form, is the rule in Auvergne. At Peterborough the transept was combined with two small western towers, only one of which was ever finished. But here a second addition was made in the shape of a magnificent portico of three lofty arches, in the best work of this style, perhaps the grandest conception for a single feature which mediæval architecture has produced. It is in fact the Greek portico translated into Gothic language. But in other cases all that is done is to disguise the real shape of the front, whether with or without towers, by a mere wall, a sheer piece of pretence. So it was in Malmesbury abbey even in the twelfth century; so it is in different shapes, at Lincoln (where there is a kind of western transept), at Wells (where the western towers stand beyond the aisles), at Salisbury (where there are no western towers). In these, and in some other cases, the shape of the front is not the real constructive shape. This fashion afterwards went out; the later fronts are either the mere ends of the nave and aisles, or else there are western towers, sometimes, as at Beverley, with an unreal wall built between them, but with no screen in front.

Church towers now begin to be taller than they were in the Norman time; that is, in truth, they fell back on the older Primitive type. And now their roofs begin to shoot up into tall spires, first of wood, then of stone. But these are in their first stage to be mainly studied in parish churches, specially in a district which takes in North Northamptonshire, the southern part of Lincolnshire called Holland, and parts of other counties. These early spires (known as *broach* spires) keep their character as roofs by hanging over the tower, and they are more massive than spires become afterwards. But there are very few of this kind to be seen in the great English churches; the low spire of Saint Frideswide at Oxford (now the cathedral church) stands almost alone.

In the latter part of the thirteenth century another change comes in. Tracery now begins to be used in the windows, as had been the case long before in France. Tracery grew very naturally out of the figures pierced in the head of a window of two or more lights under an arch. Bring the circles, or other figures, close to the arches, and pierce the spandrils or spaces between them, and we at once have the simplest form of tracery, that which uses only a few simple geometrical figures, circles, quatrefoils, trefoils, sometimes the spherical triangle, and even the spherical square,

which last is very common in Germany and very rare in England. Windows of this kind may be formed of any size; the arches supporting circles may be repeated over and over again on different planes, so that a window of eight lights shall be made up of two windows of four lights, and those again each of two windows of two. Such is the great east window of Lincoln minster, the finest example of this stage; the whole eastern part of the church, called the Angels' choir (1255-80) is of this date, and is as perfect in its way as the Lancet work at Ely is in its way. The nave of Lichfield, the chapter-house at Salisbury, the staircase to the chapter-house at Wells, the north transept at Hereford, the church of Winchelsea, the ruined abbeys of Tintern and Netley, are other examples of this style. The earlier among these have fallen away but very little from the perfect beauty of detail which belonged to the style in use just before; but even in the Angels' choir the mouldings are not so deep nor the foliage so bold as in the eastern parts of Ely. By those who have divided the mediæval styles according to their windows, this style is called the *Geometrical*.

The next form in idea is where the lines of tracery cease to be Geometrical and become *Flowing*; that is, the figures no longer merely rest on the arches, but the mullions themselves are actually continued in the lines of tracery, but always in various forms of curves. But the change from the Geometrical forms to these was very gradual. There is a style of window, of which those in the choir of Merton College chapel at Oxford are among the very best, in which the tracery is Geometrical and not Flowing, but which still differs a good deal from the simple Geometrical of Lincoln. The design of the tracery is far more elaborate and brings in a much greater choice of figures. We see these forms again in the nave (1291-1329) and chapter-house at York — a chapter-house without a central pillar — while the great west window, the pride of the nave (1335) has fully developed Flowing tracery. Of this last the two grandest examples are those at the east ends of Carlisle cathedral and Selby abbey, the latter of which has a Geometrical window alongside of it. Heckington church, Lincolnshire, and Snettisham, Norfolk, are fine examples on a smaller scale; but the building of all others in which to study the developement of tracery is Exeter cathedral (1280-1370). Here it starts from the simple Geometrical in the eastern Lady chapel, and advances westward.

The truth is that there is in idea a very wide gap between the styles which are marked by the use of Geometrical and Flowing tracery, but that it is by no means easy always to divide them in practice. All the forms of window-tracery, English, French, and German, fall into two great classes, admitting of further divisions according to periods and countries. There is, first, the *Geometrical*, the forms of which in the different countries differ less from each other than the later forms do. There are, secondly, all those forms

in which the mullions are continued in the tracery, whether in straight or in curved lines, which have been grouped together under the common head of *Continuous*. This will take in both the Flowing and Perpendicular forms in England, as also the Flamboyant of France, and the contemporary late Gothic of Germany, forms which differ far more widely from one another than the various forms of Geometrical, but which agree in carrying on the mullion into the tracery. And in England the Perpendicular line came in so very early that its first examples are actually contemporary, not only with Flowing but with Geometrical forms. In all times of transition earlier and later forms cannot fail to be used side by side, and the details which accompany the purely Geometrical and the purely Flowing tracery differ less from each other than each does from the details used immediately before and after it. Hence the Geometrical and the Flowing forms have often been, with some degree of practical convenience, grouped together under the somewhat unmeaning name of *Decorated*. But during the whole period from the time when the simple Lancet windows went out of use till confirmed Perpendicular became dominant, detail was ever changing in the direction of the later type of Gothic. The sections of mouldings and of clustered pillars became less and less bold; so does foliage, though it now more commonly, as conspicuously in the chapter-house at Southwell, directly copies natural forms. Ornamental arcades with distinct shafts gradually sink into mere panelling; the triforium gets smaller and smaller; there is a constantly increasing tendency to carry lines straight upwards. The naves of York and Exeter have much in common; but Exeter, both in proportion and detail, keeps on a good deal of earlier feeling, while York is an advance in the direction of what was coming. Exeter is very English; York has more in common with some of the great French churches. But the most remarkable example of all is the work of this date at Ely. The proportions impressed on the building by the Norman architects, as they influenced the work of the thirteenth century, influenced that of the fourteenth also. There is a triforium on a scale such as no architect of the time would have designed if he had been left to himself; but the details are very far advanced, and have altogether lost the boldness of the earlier work to which the fourteenth century reconstruction is adapted. At Beverley again the nave of the fourteenth century is in many things adapted to the choir of the thirteenth.

In the matter of towers, some of the very grandest in England belong to this time. Several of the great central towers were now carried up, as at Salisbury, Hereford, Wells, and above all Lincoln, where the western towers were carried up at the same time. Of these Salisbury alone had a stone spire; but that at Hereford, and all three at Lincoln, once had spires of wood covered with lead. Lichfield alone among English churches, had three stone spires.

At Ely something different from a tower and quite unique in England arose. The central tower, which had hitherto stood in fellowship with the single western tower, fell, and was replaced by a vast octagonal lantern, not exactly a tower, not exactly a cupola, but coming nearer to a domical effect than anything else in the Gothic architecture of England.

The origin of the *Perpendicular* style, a style peculiar to England, is to be found in the abbey of Gloucester. This was made out beyond doubt by Professor Willis in his examination of that church in the year 1860. The distinguishing feature of the style in the matter of windows is that the mullions are continued in the tracery, in the shape, not of curved but of right lines. Such right lines are now and then found in earlier tracery: but only incidentally: they now become dominant, and give the character to the style. But the straight line came in first, not in windows, but in panelling; it arose out of a special need in the works carried on at Gloucester by Abbot Wigmore (1329-37); it is there fully developed in the panelling, not quite so much so in the window-tracery. When this date, which is perfectly certain from documents, was first ascertained by Professor Willis, it showed that the Perpendicular style was used many years before the date commonly given to its beginning; and there can be no doubt that it remained for a long time a local style at Gloucester, used there both in the abbey and in other buildings, but making no way elsewhere. Its general prevalence began when it was taken up at Winchester, first by Bishop William of Edington (before 1366) and then by his successor William of Wykeham (1394-1404). In Edington's work the style still keeps some slight trace of the earlier style; that of Wykeham is fully developed, and clearly set the fashion throughout the country. Other work of his is to be seen in his two colleges at Winchester and Oxford, where his chapel and hall at New College became models for others. In tracing out the growth of this style we can again, just as we could in the Norman time, mark the personal action of particular men, which we have been less able to do in the intermediate styles.

The English Perpendicular style, like the French Flamboyant which grew up about the same time, was the latest form of Gothic in England, that which gradually gave way to the introduction of Italian forms in the sixteenth century. The earlier and the later examples differ a good deal, but the main principles of the style remain the same throughout, and the difference between early and late Perpendicular is certainly not greater than the difference between the plain Norman of the days of the Conquest and the enriched Norman of Henry the Second's reign. The leading principle of the style is the prominence given to the vertical line in every thing, a prominence which is often made yet more thorough by the presence of strongly marked horizontal lines. This comes out in

panelling and window-tracery; the windows reach a vast size, as the great windows at Winchester, Bath, Beverley, York, and above all Gloucester. There is not so much scope for transitional forms between the Flowing and the Perpendicular lines as there was between the Geometrical and the Flowing; still examples are not wanting; windows in which curved and straight lines are intermingled are seen, as has been said, in the earliest Perpendicular at Gloucester and also at York. Indeed the growth of the Continuous Style can nowhere be better studied than in the successive works at York: the nave (1291-1329), the presbytery (1361-70), and the choir (1380-1400).

In the style which now came in, mouldings lose still more of their depth; capitals are less commonly floriated, and with less of depth when they are; ornamental arcades altogether give way to panellings. On the other hand, the richer buildings become more loaded with ornament of various kinds than ever. But it is rather ornament added to the constructive features than the constructive features themselves brought into ornamental shapes. It is otherwise however with one very important feature which now for the first time puts on its full importance. This is that specially English feature, the wooden roof. This is no longer a mere substitute for a vault, but a form of equal dignity which is often chosen by preference. It puts on various shapes. There are the grand hammer-beam roofs of East-Anglia, which after all seem better suited to halls than churches; there are the roofs which in a large district on the borders of Wales are used in churches, but which in the West of England are used only in halls, a variety which uses a vast deal of wood with trefoils and other figures cut in the solid. Then there are the characteristic coved or cradle roofs of the West of England, which modern architects are commonly bent on destroying. And lastly there is the low-pitched tie-beam roof, which is common everywhere, except perhaps in East-Anglia. This last form is connected with one of the features of the style which has been already mentioned, the prominence given to the horizontal line in contrast with the vertical. This tendency, it should be remembered, came in before Perpendicular tracery was at all dominant in the windows; it begins while the Flowing forms of tracery are still in use, sometimes even earlier. The roofs and gables became low-pitched, as in one of the classes of wooden roofs already spoken of; the low gable may be seen over the grand Flowing west window of York minster. Outside, instead of the high roof, the parapet, pierced or embattled, becomes a main feature. So with the towers; magnificent spires were still built, sometimes in Northamptonshire keeping to the so-called *broach* form, but more usually with parapets, pinnacles, and flying-buttresses. But, as the spire is one form of the high roof, the tendency of the style is to leave out the spire, and to finish

the tower itself with a parapet and pinnacles. Most commonly the square tower itself is all; but sometimes the square is finished with an octagonal; sometimes the octagon again supports a spire. In churches again the arches of doors and windows had commonly been pointed. But all through the fourteenth century, even while Geometrical tracery is still in use, other alternative forms come in, and become more usual as Perpendicular advances. A square-headed window is often convenient in churches, and constantly so in houses. The form was therefore used very early, whenever it was wanted, as also was the segmental arch, most commonly round. The square-headed form becomes more usual in the Perpendicular style, but the segmental gives way to the four-centred arch (answering to the elliptic, three-centred, or flat-topped arch in France and Sicily), which is used all through the style, but becomes more common towards the end.

In all these ways the horizontal line comes in after a fashion in which it does not in the earlier Gothic styles. But the vertical line is still dominant, all the more dominant. The great work of the Perpendicular style, as applied to ecclesiastical purposes, was to bring out the distinctive type of the great English parish church as distinguished from the minster. In the interior of such a church, if the wooden roof is of lower pitch than of old, it is a substitute for the vault and not a make-shift, and it far more commonly rests on shafts rising from the ground. Nothing can be more truly vertical than some of the West of England churches that follow this type. Even when the shafts do not rise from the ground, the tall slender pillars, commonly with narrow arches, have an upward tendency which the flatter lines of the roof help to bring out more strongly. The great Perpendicular parish church has commonly a western tower; the central tower is rather avoided, and it sometimes gives way to a western one; the distinction between nave and chancel becomes less strong, and is sometimes made wholly by wood work; aisles to the chancel are more common than before, and chapels are often added beyond the aisles. The apse is still very rare, but it is found at Saint Michael's at Coventry, and, as an addition, at Mold and Wrexham in North Wales. Vaulting is common over small parts of the building, as porches and chapels, but it is all but unknown over a main body. Examples are found everywhere; but there are two districts, Somerset and East-Anglia, where fine examples of two distinct types are specially thick on the ground. The differences in the two types of roof have been already mentioned. The towers also are widely different, though singularly stately in both; in the East-Anglian churches both the towers and other parts are greatly affected by their material, which is chiefly flint; cut flint arranged so as to make forms of panelling is a very distinctive feature. They are also distinguished for the vast number of small windows in the

clerestory, two in each bay, while in Somerset the large churches commonly have one large window in each bay, while in the smaller ones with coved roofs the clerestory is often left out. In Yorkshire there is a third type of tower, which evidently follows the western towers of the minster, having a single large belfry-window, where in Somerset there would be two or more. In Northamptonshire, rich in spires and octagons, there is perhaps only one square tower of great merit, at Titchmarsh. Gloucestershire and Worcestershire have another type of tower, continued from the beginnings of the Perpendicular style in Gloucester abbey; the panelling looks as if it were nailed on, which it never does either in Somerset or in East-Anglia. Of large parish churches in this style (out of the special districts) the two University churches of Oxford and Cambridge may supply good examples: also the collegiate (now cathedral) church of Manchester, which is purely parochial in its architecture; Fairford in Gloucestershire, which has a central tower without transepts and which comes within the sixteenth century; and, among very small churches, Whiston in Northamptonshire (near Castle Ashby, p. 256), from its extraordinary grace and its extremely late date, 1534. But a full list would be endless; all that can be done is to pick out a few examples here and there.

In minsters the style is on the whole less happy than in parish churches. The stateliest example is doubtless to be found in the Perpendicular parts of York; but here, though the feeling, as in the earlier nave, is thoroughly Continuous, it is hardly thoroughly Perpendicular. The shafts of the clustered pillars have a prominence unusual in the style, and which gives the building an effect of its own. And another building which belongs to this period by date can still less be said to belong to it by style. The nave of Westminster abbey was built in the fifteenth century, and a near examination will show that the details are of that date; but the proportions and general effect are utterly unlike anything in the Perpendicular style; everything is closely adapted to the adjoining work of the thirteenth century. And, just as in the case of the nave of Ely, where, in the west front, the architect got free of his model, he built in the usual fashion of his own time. The series of genuine Perpendicular buildings begins, as we have seen, at Gloucester and goes on at Winchester. The work of Wykeham at Winchester keeps all the massiveness and solemnity of earlier style, because it is in truth not a rebuilding from the ground, but the Norman nave cased in the new style. This should be compared with the eastern parts of Gloucester, where the Norman work is not *cased* but merely *overlaid* in the peculiar local style, and with the nave at Canterbury which was rebuilt from the ground. Here we cannot but feel that there is the same fault as in the Romanesque naves of Gloucester and Tewkesbury; the pier-arches are too high and the clerestory too low; the triforium has of course vanished. The



style perhaps comes out better in a type of building which has a very lofty clerestory. We see this in Sherborne minster and in parts of Christchurch in Hampshire. Saint Mary Redcliff at Bristol also comes here, a parish church, but — like Shoreham in earlier times — ranking architecturally as a minster, and the only English parish church which is vaulted throughout. It is well to compare it with great churches of the purely parochial type, as Boston, Newark, Saint Michael at Coventry, and Trinity church at Hull, one of the greatest parish churches in England, supplying a noble study of tracery, and so far minster-like as to have a central tower, but having all the lightness — an enemy might say flimsiness — of the parochial type, with the slender pillars and wooden roof. Saint Mary Redcliff was designed for a central tower which would have been of an oblong shape, the transepts being narrower than the nave and choir, as at Limoges and some other French churches. This form was actually carried out in Bath abbey (1500-1539), the only cathedral church altogether in the Perpendicular style, which it shows in a late and for the most part a poor form. The mouldings are coarse, and the four-centred arch, often very useful in doorways, windows, and even small chapels, has thrust itself into the main pier-arches, where it is quite out of place. The tower is ungraceful, and it was great perversity to make the belfry-windows and the great east window square-headed.

The one good feature at Bath is the fan-tracery vault of the choir, imitated in modern times over the nave. This form of roof is the great contribution of the Perpendicular style to the art of vaulting. It begins early in the style, as in the cloister at Gloucester (1351-77), one of the most perfect examples; but it did not come into use over large spaces till much later. The earlier Perpendicular vaults forsake the simpler arrangements of earlier times and do not bring in the compact magnificence of the fan-roof. In the wooden roofs at York and in many stone roofs, the ribs seem to run over the vault without much meaning. The flat pier-arches at Bath point to another tendency of the latest form of the style, where there almost seems a wish to get rid of piers and arches. In the two most elaborate examples of late Perpendicular, Saint George's chapel at Windsor and Henry the Seventh's chapel at Westminster, the arcades are of very little importance. The Westminster chapel is a wonderful work, but it must be allowed to be overcharged with ornament; minute enrichment has taken the place of boldness of design. The really grandest building in late Perpendicular is the chapel of King's College, Cambridge. Here the windows and the fan-tracery roof are of the very best kind, and the ornament throughout, though rich, is not overdone. And the design is as bold and simple as a Greek temple. In the choir of a college chapel pier-arches are not needed; the type of chapel brought in by William of Wykeham has a short nave of two bays

with of course two arches and one pillar on each side. King's chapel consists of twelve bays, with no architectural distinction between nave and choir. There are no aisles, therefore no pier-arches; but there are chapels between the buttresses, as in many French churches.

These three famous chapels, at Westminster, Windsor, and Cambridge, have no towers. King's could not have any but a detached campanile, like Magdalen at Oxford. Otherwise, the Perpendicular style which, in the parish church, tends to sacrifice the central to the western tower, tends in the minster to make the central tower more predominant than ever. At Winchester, Gloucester, and Saint Albans, western towers were pulled down, clearly to give greater predominance to the central one; and this at Winchester and Saint Albans, without ever actually rebuilding (whatever may have been designed), the old central towers in the new style. At Gloucester the central tower was rebuilt in the stateliest guise of the local style, and it set the fashion to Worcester, Malvern, and some smaller examples. On the other hand, at York the western towers were finished in the new style, while the central tower kept its Norman massiveness even with Perpendicular details. It was seemingly designed to carry some farther finish, perhaps an imperial crown, like those at Newcastle-on-Tyne, Edinburgh, and Aberdeen. The York tower may be said to be in some sort repeated at Beverley, where the mid-tower was never carried up. The great towers of Durham and its dependency Howden were carried up with the finish of a smaller square stage, answering to the octagon in some other cases, which was itself to receive a crown. At Durham, as at York, the western towers were spared, and carried up in the new style. In some cases, both of larger and smaller churches, a western tower was added to a building which already had a central tower. So it was at Hereford cathedral, Malmesbury abbey, Wimborne minster (where the tower of this date is said to have succeeded an earlier one), Christchurch, Hampshire, and the parish churches of Purton in Wiltshire and Saint Cuthberht at Wells. These in fact, except in the absence of the western transept, repeat the outline of Ely as it stood before the substitution of the octagon for the square central tower. The strange thing is that this grouping of a central and a western tower, common in France, was in England not only rare but hardly ever destined to last when it was used. In most cases either the western or the central tower has fallen, and it is only at Wimborne and Purton that this grouping can now be studied.

Meanwhile domestic architecture was fast advancing. In England, it should be noticed, nearly all mediæval architecture that is not strictly ecclesiastical or military is domestic. The history of England gave no room for such developments of municipal inde-

pendence, and thereby of municipal architecture, as were to be seen in Italy, Germany, and the Netherlands. There are some fine guild-halls in England, as those of London, York, Exeter, and Coventry; but the hall itself does not differ essentially from the hall of a palace or great monastery, and the whole municipal building nowhere becomes, as often on the continent, a rival to the minster and the castle. Another thing to be noticed in England is that country-houses, great and small, manor-houses, parsonages, houses in villages and open towns, put on an artistic character much sooner than they did in lands where safety could be had only either in a castle or in a walled town. The French *château* commonly belongs to the last days of Gothic architecture, and commonly supplants an actual castle. In England the simple manor-house, quite distinct from the castle, existed at least from the thirteenth century, and grew with every development of art up to the sixteenth. The mere architectural style is of course the same in a house and in a church of the same date; but some features are more convenient in domestic buildings; thus in houses the square-headed window is more convenient than the pointed, except in rooms of special dignity, as the hall and chapel. Again the projecting *oriel* or bay-window is a specially domestic feature, for which there is no place in a church. The hall is the main feature of a mediæval house, great or small; at first it was almost the whole house; gradually the number of rooms increased; the *solar* opening into the hall grew into the (with) drawing-room; towards the end of the fifteenth century the dining-room, as distinct from the hall, began to creep in. The hall is commonly of the full height and width of the house, with an open roof; as the art of making such roofs grew, the old fashion of building halls with pillars and arches died out. Thus Richard the Second, in rebuilding Westminster hall, the grandest of the class, took away the arches of William Rufus, and threw the whole into one body, under one vast timber roof. But sometimes in halls, and more commonly in barns, the wooden roof is a construction independent of the walls, and rests on wooden pillars, as in the Bishop's hall at Hereford. The great oriel window at the upper end of the hall is commonly a marked feature. The materials of houses depended more on the district than those of churches, for, though there were wooden churches, even down to quite late times, especially in Essex and East-Anglia, yet stone was the usual material. In houses stone was constantly used in stone districts like Somerset and Northamptonshire, while in the western midland counties, timber or timber and brick, prevailed even in houses of great size (as Speke Hall near Liverpool), and in the eastern counties brick came into use very early. Examples of houses of all kinds become more common as we go on. In the fourteenth century Clevedon Court in Somerset is one of the finest; in the fifteenth examples are very

common, and at the beginning of the sixteenth English domestic architecture reaches its perfection in buildings like Cowdray in Sussex — unluckily damaged by fire — and Thornbury castle in Gloucestershire — unluckily never finished. Cowdray is perhaps the grandest actual example of a manor-house on a vast scale, keeping nothing of the character of a castle beyond the gate-house. Thornbury is a mere fragment; but the oriels, round, and not, as usual, polygonal, are of the most magnificent kind. Both these buildings, of the reign of Henry the Eighth, belong to the very last days of Gothic architecture, just before Italian influences came in. The work of Wolsey at Hampton Court is of the same kind. Of the same date too are many of the college buildings at Oxford and Cambridge; the colleges indeed were originally built after the type of large houses; there is hardly any difference in ground-plan between Haddon Hall in Derbyshire and Queens' College, Cambridge, buildings of the fifteenth century. Some of the gateways of the Cambridge colleges are specially fine; and one of the grandest pieces of Perpendicular architecture is the Divinity school at Oxford, with its vast windows and rich vaulted roof. It is a building by itself, having a design and proportion of its own, quite unlike that of either a church or a hall.

Barns too, as has been casually implied, were at this time works of architecture; they were plain but not rude, exactly suiting their purpose. The windows are commonly mere slits, but the gables and doorways are artistically treated, and the roofs are often wonders of carpentry. Very fine ones may be seen at Glastonbury, Wells, Bradford-on-Avon, Frocester in Gloucestershire, and elsewhere.

In the middle of the sixteenth century Gothic architecture began in England, as it had already begun in France, to give way to the REVIVED ITALIAN. The change of taste began in the accessory arts before it touched architecture proper. Thus, at Westminster — to say nothing of the tomb of Henry the Third and the shrine of Edward the Confessor, Italian work of the thirteenth century — while Henry the Seventh's chapel is of pure Gothic, though of the very latest type, his tomb is Italian. So a new taste in woodwork, *cinque-cento* or whatever we may choose to call it, begins in King's College chapel. The change of style in France may be studied in a very remarkable class of churches of the sixteenth and the first half of the seventeenth century of which Saint Eustace at Paris is the head; the general idea, the proportions and the main lines of the building are still strictly Gothic, but the minuter details are Italian. In England, where at this time more churches were pulled down than built up, the progress of this age of transition mainly has to be traced in houses. The general conception remains Gothic; indeed no outline can be more picturesque than that of an Elizabethan house, with its great windows and endless

gables. But the Gothic detail loses its purity, and gets mixed up with Italian features. The Italian details, however, are used after a Gothic fashion; classical or *quasi*-classical columns come in again; but they are used just as the mediæval builders used their windows and blank arcades, many ranges are placed one over the other. The earliest house of this kind was most likely Longleat, in the reign of Edward the Sixth; but this, the work of an Italian architect, though still *cinque-cento* and by no means fully developed Revived Italian, was too advanced for English taste, and the struggle of styles may be looked on as going on quite to the time of the Civil Wars. Indeed in the first half of the seventeenth century, there is, specially in Oxford, what has been called *After-Gothic*, a distinct return to purer designs. Thus the chapel of Wadham college, built by builders from Somerset, is known to be a work of the seventeenth century, otherwise any one would have assigned it to the fifteenth. The staircase of Christ Church, with its single central pillar and fan-tracery, a most bold and original design, is later still, about 1640. In some cases the tracery of this date forsook the Perpendicular line and fell back upon Flowing forms.

But meanwhile the more strictly Italian taste was coming in. Inigo Jones added a classical portico to Saint Paul's, and Archbishop Laud added a porch with twisted columns to Saint Mary's at Oxford. After the Restoration the Italian taste decidedly prevailed, and any traces of the mediæval styles are now mere survivals. But in some districts and under some circumstances the survivals lasted a long while. Small houses with very good outlines and with mullioned windows were built into the eighteenth century; in Somerset indeed, perhaps in Northamptonshire, the two great districts of domestic architecture in stone, the survival may be said to have met the modern revival; the mullioned window never quite went out of use, though it often put on very poor and meagre forms. But from the time when St. Paul's cathedral was rebuilt in Italian (1675-1710) till the time when the Houses of Parliament were rebuilt in Perpendicular (1840-50), Italian architecture, varied now and then by attempts at reproducing strictly Greek fashions, must be looked on as the received style in England.

From the middle of the sixteenth century onwards, the relations between ecclesiastical and secular architecture become the exact opposite to what they had been in earlier times. Churches were now comparatively seldom built, while secular public buildings of all kinds became of more and more importance. Here is a marked contrast between England and Italy, to some extent between England and either Germany or France. In all those countries there was a greater or less tendency, far more prevalent in Italy than in the other two countries, to build new churches and to rebuild or recast the old ones in the style which

had become fashionable. In England there is far less of this. There is nothing in England answering to the Jesuits' churches on the continent, to great abbeys like Fulda and Einsiedeln wholly rebuilt in Italian, or to churches like Würzburg transformed as far as might be into Italian from Romanesque or Gothic. The French fashion of rebuilding the domestic buildings of a monastery in Italian, but leaving the ancient church, has its parallel in the designs, sometimes not getting beyond designs but sometimes more or less fully carried out, for rebuilding various colleges in Oxford in the prevalent fashion. The rebuilding of London after the fire caused the building of a good many churches there in the new style. But on the whole, there is, compared with other countries, but little in England of ecclesiastical work of this kind. Saint Paul's stands alone as an Italian church of the first class. And it should be noticed that Wren, though he despised Gothic architecture and knew nothing of its details, was quite able, when he chose, to catch a Gothic outline, as he showed at Westminster and at Warwick. For at least a hundred years mediæval architecture was, as the name *Gothic* shows, an object of fashionable and literary contempt, as is nowhere better shown than by several passages of Addison in the *Spectator*. A few however, antiquaries or poets, ventured always to cherish some admiration for the older fashion, and attention was again drawn to it as part of the revival of the romantic taste late in the last century. We do owe something to Horace Walpole after all. The call for a number of new churches in the first half of the eighteenth century largely helped on the Gothic revival. There was a very general belief that Gothic was the right style for a church, but not for any other building. This would have seemed a strange doctrine to the architects of any earlier period, pagan or Christian, as they all built their religious and their secular buildings in the same style. The earlier attempts at the revived Gothic were naturally very bad in point of detail, and still worse in point of ecclesiastical arrangement; but in point of mere outline we now and then meet with buildings, specially spires in the midland counties, which have really caught more of the spirit of earlier design, than many more recent buildings whose detail is immeasurably better.

Along with the practical revival of mediæval architecture came the revival of its study. But with this we are hardly concerned, except so far as it practically influenced buildings. It is clear that older styles could not be revived till their succession and the nature of their characteristic detail had been made out, otherwise details of the thirteenth and the sixteenth century might be jumbled together. The first at all successful attempt to distinguish the varieties of English Gothic was made by George Millers, a minor canon of Ely, in his *History of that cathedral*. After him came Rickman, whose useful labours did much to spread knowledge on

the subject. Since the middle of the present century few churches have been built in England in any style but some form of Gothic, though there has been endless diversity of taste and opinion as to the form of Gothic to be chosen. The style was slower in making its way into houses and other secular buildings. The building of the New Houses of Parliament in the latest form of English Gothic was in one sense the greatest victory of the revival; in another way it did it great mischief. For faults which belonged to the building itself, and which would have been just as keenly felt if the details had been Italian, were vulgarly attributed to the style chosen. Since then we have had an Italian Foreign Office, but the latest great public buildings have again been Gothic, though of another form.

The history of the Gothic revival can be nowhere better traced than in the University and College buildings at Oxford. The last Italian building (if it can be called Italian) was the Taylor Building in 1842. Before that there had been many attempts at Gothic, the most successful of which in point of detail was the Martyrs' Memorial in 1839. Between 1840 and 1850 it seemed established that the revival was to start from the last days of English Gothic. This was surely a reasonable doctrine; no one can wish architecture to remain imitative; but a revived art must start from some point, and the last period of good work in past times is surely the most natural point to start from. From that it may develop afresh in any direction. But chiefly owing to the writings of Mr. Ruskin, a new fashion set in. Everything was to be Gothic; only it must not be any form of English Gothic. We were to go to Venice and Verona for details which suited Venice and Verona, but which did not suit England; we were not to learn anything from Cowdray, Thornbury, or Wells. Lastly there has come a stranger fashion still; of all the styles in the world the one last picked out for imitation has been the corrupt jumble of Gothic and Italian detail which prevailed in the time of James the First. This style, if style it can be called, marks a very interesting stage in the history of art; but surely, for a style to build in, any pure style of any kind would be better. It is like the macaronic verses, with one line in one language and the next in another. On the other hand, some colleges, like Magdalen and New College, have withstood all these strange fashions, and have steadily built in the latest form of national art.

A modern architect is placed in a position in which no architect of any other age ever was placed. In all earlier times, Greek, Roman, Saracen, Mediæval, Revived Italian, there has been some one prevalent style in which men built as a matter of course. Even in periods of transition the only choice lay between the style that was going out and the style that was coming in, and the result for a season commonly was a mixture of the two. But now there is

no one acknowledged style. We can hardly say that Gothic is now so fully acknowledged as it was a little time ago, and as to the form of Gothic there is still no agreement at all. Each architect practically chooses his own style. That is, he sits down and considers of what past age he shall try and reproduce the architecture. Such a state of things is altogether new; there has been nothing like it at any earlier time. The nineteenth century stands alone in having no one characteristic style. The fact is at least worth notice in an attempt to sketch the succession of the characteristic styles of earlier centuries.

### Table of the Architectural Styles in England.

I. ROMANESQUE	}	Primitive or Pre-Norman Roman- esque (pp. xxxiv-xxxvii) . . .	Before 1066
		Norman . . . . .	1066—1195
II. GOTHIC OR POINTED	}	Early English or Lancet. . . . .	1189—1300
		Decorated } Geometrical } . . . . .	1300—1377
		Flowing } . . . . .	
		Perpendicular . . . . .	1377—1547
III. RENAISSANCE OR REVIVED ITALIAN, including <i>Jacobean</i> (see p. lix), <i>Georgian</i> , <i>Palladian</i> , etc. . . . .			1547 et seq.

The last thirty years or so of each period may be described as a time of Transition from one style to the following. The *Elizabethan* or *Tudor* style marks the transition from Gothic to Renaissance.

### Glossary of Architectural Terms used in the Handbook.

*Abacus*, the tablet or slab above the capital of a column.  
*Aisle*, the side-building of a church (or hall), attached to the main body, commonly at a lower height.  
*Apse*, the circular or polygonal ending of a church or its main body, commonly of the E. limb, in Germany often at both ends.  
*Arcade*, a series of arches supported by piers or columns, either open or backed by masonry.  
*Arches* may be *Round* (semicircular, etc.) or *Pointed* (Lancet, etc.). A *Stilted Arch* is one in which the curve begins above the impost (q. v.). The *Four-centred* or *Tudor Arch* is a depressed form, in which the curves must be referred to four different centres. A *Containing Arch* is the outer arch of a window, enclosing the smaller arches at the top of the lights (q. v.). *Segmental Arch*, one forming a segment of a circle.  
*Architrave*, the lowest member of the entablature, resting on the abacus (see above) and connecting one column with another.  
*Ashlar*, hewn or squared stone used in building.

*Bailey*, court-yard of a castle.  
*Bay*, the part of the building between two pillars in the nave of a church, or any similar individual of a series of repetitions.  
*Bay-window*, a projecting window of any shape, built up from the ground, often called *Bow-window*.  
*Boss*, a mass of carving at the intersection of the ribs of a vault, etc.  
*Broach Spire*, a spire springing from a tower without the intervention of a parapet or other architectural feature to mark the transition.  
*Buttress*, an external support to the wall of a building; *Flying Buttress*, one supporting an upper wall with which it is connected by an arch above a lower part of the building (as the aisle of a church).  
*Campanile*, bell tower (Ital.).  
*Cathedral Church*, a church containing the *cathedra* or seat of a bishop. A *Conventual Church* is a church served by monks or regular clergy; a *Collegiate Church* is one served by a body of canons or other secular clergy. A *Minster* is a great church, commonly cathedral, conventual, or collegiate.  
*Chancel*, the same as Choir (q. v.).



- Chantry*, a small chapel over or near the tomb of the founder, used for the chanting of masses for his soul.
- Chapter-house*, the place of meeting of a chapter or monastery.
- Chevron*, zigzag moulding or ornamentation.
- Choir*, the part of a church set apart for the clergy and other officials, commonly the E. part, but in Germany often at both ends.
- Clerestory*, the uppermost of the three stages of a great church, standing clear above the aisles.
- Cloister*, a covered court in a monastery or college, commonly attached to the church.
- Column*, the support of an arch or entablature, keeping somewhat of classical style and proportion.
- Corbel*, an ornamented projection or bracket supporting a weight.
- Cornice*, the highest member of the entablature.
- Crocket*, a conventional tuft of foliage used in the ornamentation of gables, etc.
- Crypt*, a vault beneath a building, wholly or partly under ground.
- Diaper*, a uniform ornamental pattern covering a flat surface.
- Dormer-window*, a window rising from a sloping roof and covered by a small gable.
- Dormitory*, the sleeping-place of a monastery.
- Entablature*, the horizontal mass supported by the columns in Greek architecture, divided into Architrave, Frieze, and Cornice (q. v.).
- Flamboyant Style*, the late-Gothic style of France, so called from the flame-like form of its tracery, occasionally met with in England.
- Frieze*, the middle member of the entablature, often enriched with sculpture.
- Galilee*, a porch or chapel at the entrance to a church; see foot-note at p. 419.
- Gargoyle*, a projecting carved waterspout, usually in the form of a grotesque animal.
- Groin*, the curve or edge formed by the intersection of two vaults.
- Half-timbered or Timbered Buildings*, buildings consisting of wooden beams and posts, with the intervening spaces filled up with plaster, clay, or brick-work.
- Hammer-beam*, a large projecting beam used to support the rafters of a roof in place of a tie-beam.
- Herring-bone Work*, masonry in which the stones are laid aslant instead of flat.
- Impost*, the point where the arch rises from its piers.
- Jamb*, the side of a door, window, or archway.
- Lady Chapel*, a chapel dedicated to the Virgin Mary.
- Lich Gate*, a covered gateway at the entrance to a churchyard, through which the bodies of the dead are carried (A. S. lic, a corpse).
- Lierne-ribs*, the smaller intermediate ribs in a vault, not rising from the impost.
- Light*, a window-opening, compartment of a window.
- Moulding*, a general term applied to all the varieties of outline or contour given to the angles of the various subordinate parts and features of buildings, whether projections or cavities, such as cornices, capitals, bases, etc. (Parker).
- Mullion*, an upright bar of stone dividing a window into compartments (lights).
- Nave*, the main body of a church, occupied by the general congregation.
- Ogee*, a curved line or moulding partly concave and partly convex (adject. *Ogival*).
- Oriel*, a window like a bay-window, but supported by corbels and not resting on the ground.
- Panelling*, ornamentation of a flat surface by recessed compartments.
- Pargeled*, adorned with plaster ornamentation.
- Pier*, the support of an arch, whether taking the form of a column or not.
- Presbytery*, the part of a church containing the high-altar.
- Refectory*, the dining-hall of a monastery.
- Reredos*, the screen at the back of an altar.
- Ribs*, the raised bars of masonry marking the joints or intersections of a vault.
- Rusticated Masonry*, masonry marked by deeply grooved joints round each stone, the faces of the stones being generally left rough.
- Sedilia*, the seats for the officiating clergy on the S. side of the choir, near the altar.
- Solar*, upper room or loft, withdrawing room.

*Spandrel*, the space (usually triangular) between the span or curve of an arch and the right angle enclosing it.

*Splay*, the embrasure, or sloping side of a window-opening.

*Tie-beam*, a transverse beam holding together the sides of a roof or wall.

*Tracery*, the ornamental work in the heads of windows, etc., formed by the crossing or interweaving of bars of stone. *Plate Tracery*, the simplest form, consists, as it were, of openings punched or pierced in a stone surface. In *Geometrical Tracery* the forms are those of regular geometrical figures, while in the later *Flowing Tracery* great irregularity of outline prevails.

*Transept*, the cross-limb of a church (or barn).

*Triforium* ('thoroughfare'), the second stage or story of a church, between the nave-arcade and the clerestory (q. v.). In its fully developed form a passage runs round it.

*Vault*, *Vaulting*, the arched ceiling of a building, of stone or brick. The simplest and most ancient form of vault over a rectangular area is the *Cylindrical*, *Barrel*, or *Wagon Vault*, which springs from two parallel walls. *Groined Vaulting* is formed by the intersection of vaults crossing each other at right angles. *Fan Tracery Vaulting*, which seems to be peculiar to English Perp. architecture, is a form in which all the ribs have the same curve and produce an effect somewhat resembling the sticks of a fan.

## Ancient Monuments

by

*General Pitt Rivers*, Government Inspector of Ancient Monuments.

The Ancient Monuments Act of 1882 is purely permissive. It enables the owners of pre-historic and other ancient monuments, who desire to do so, to place them under the guardianship of H. M. Commissioners of Works, after which it becomes illegal to destroy them. They continue to be the property of their owners, as before, but subject to their being preserved as National Monuments, and these provisions are binding on future owners. The fact of a monument being under the Act is consequently no criterion of its historic value; it merely represents a voluntary arrangement between the Government and the owner. Some of the most important are not included, whilst those that are under the Act, amounting to some 40 in all, are not in all cases those which would have been selected as the best examples. They afford, however, a very fair sample of the class to which they belong. In the following brief notice of some of the principal Ancient Monuments of Great Britain, the letter (I) is appended to those which are included under the Act.

*Stone Circles and Collections of Standing Stones.* The majority of these appear to have been sepulchral, but their uses probably varied in different localities. Amongst these, Stonehenge (p. 100) stands pre-eminent. Its date has never been ascertained, nor is it likely that much light will be thrown upon it, until the ground around has been carefully excavated and examined. It has suffered chiefly from the elements, and is liable to further injury from the same cause. Amongst other monuments of the same class, the most important are: The Ring of Brogar, in the Orkneys, 15 M. from Kirkwall (p. 525); Callernish (I), in the Island of Lewis, 16 M. from Stornoway; the Stone Circle on Castle Rigg (I), near Keswick, Cumberland; Long Meg and her Daughters (p. 382); the Rollrich or Rollright Stones (I; p. 188); and the Circle at Stanton Drew (I; p. 121). — *Cromlechs.* These consist of upright stones, surmounted by one or more cap-stones, and they have generally formed chambers for the reception of the dead, covered by long or round mounds, which have been destroyed, leaving the chambers bare. They belonged for the most part to the Stone Age. Amongst them may be mentioned: Kits Coty House (I; p. 34); Plas Newydd, in Anglesey (p. 294); and the Pentre Evan (I) in Pembrokeshire. — *Chambered Tumuli.* Among the best examples are the burial places of the Stone Age folk at Stoney Littleton (I), near Wellow, Somersetshire, 5 M. from Bath; the

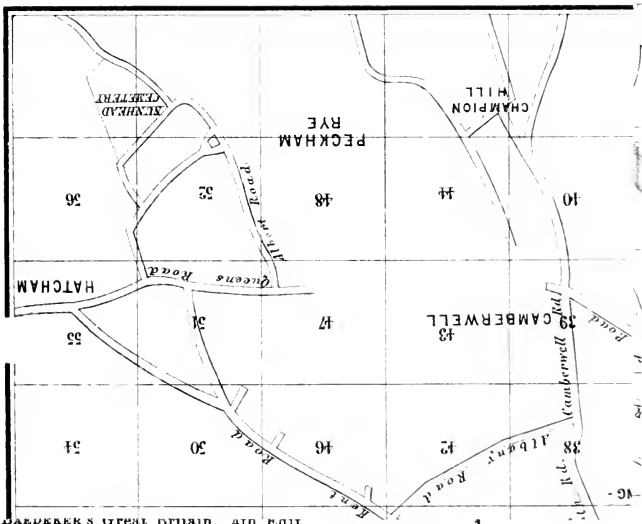
Tumulus at Uley (1), 6 M. to the N.W. of Stroud, Gloucestershire; and the Chambered Mound at Maeshowe. Long Barrows, of the same period, but without chambers, are to be seen in various parts of Great Britain. — *Round Barrows*. The graves of the Bronze Age people are to be seen spread over the greater part of Great Britain. Some of the best, including the so-called *Bowl Barrows*, *Bell Barrows*, and *Disc Barrows*, are to be seen on Salisbury Plain, near Stonehenge, or on the road from Salisbury to Blandford, near Woodyates, about 12 M. from Salisbury. — *British Camps*. These usually occupy commanding positions, on the tops of hills, and are surrounded by one or more banks and ditches. They were probably used as places of refuge for the inhabitants of the districts surrounding them, when attacked by neighbouring tribes, and many are known to have been subsequently occupied in Roman times. Maiden Castle (p. 97) is one of the most elaborate examples of these structures. The entrance to the main entrenchment is covered by a series of earthworks, resembling the *Demi-Lunes* of a modern fortification. Old Sarum (Sorbiodunum; p. 98) was probably originally a British Camp, though much altered in Saxon and Norman times. From its historical associations it is one of the most interesting monuments of this class in the country. Cadbury Camp (p. 122); Worlebury, on the hill above Weston-super-Mare (p. 126); Cissbury (p. 53); Barbury Castle, between Swindon and Marlborough; and the Black and White Catherhuns (1), 5 M. from Brechin, Forfarshire, may also be mentioned as some of the most interesting. — *Places of Worship and Assembly*. These differ from the Camps in having their ditches inside of the ramparts, instead of outside, or in having banks without ditches. The most important, on account of its great size, is undoubtedly Avebury (p. 108). This has a circle of large stones within the ditch, and other smaller circles of stones formerly existed in the interior, which are now partly destroyed. Arbor Low (1; p. 379) is another structure of the same character, having a circle of 32 stones in the interior, all of which have fallen; the Circle on Eyam Moor (1; p. 376) is a smaller example of the same class; Arthur's Round Table, near Penrith, has a bank and ditch, but no stone circle; Mayborough, close to it, has a bank constructed of carried stone; the Circles at Thornborough, near Tanfield, Yorkshire, are of the same class; the Circle at Knowlton, 7 M. to the N. of Wimborne, completes the list of these structures. The latter, though of small relief and little known, is interesting from having an early Norman church in the centre, which in all probability replaced some earlier pagan place of worship. — *Dykes and Continuous Entrenchments*. The Wall of Antoninus, between the Firth of Forth and Firth of Clyde, marking, as it does, the most northern boundary of the Roman Empire, is a monument of interest, not only to Scotsmen, but to the whole civilized world. It is now almost entirely destroyed, with the exception of a well-preserved portion near Falkirk. The Roman Wall between Carlisle and Newcastle is comparatively well-preserved. One of the most interesting of the several Camps, along the line, is that at Chesters (Cilurnum), near Hexham. Traces of the great entrenchment called Wansdyke, having its ditch to the N., may be seen in several places, running from the Severn on the W., to Savernake Forest on the E. The best position for seeing this dyke is at Shepherd's Shore, 4 M. to the N. of Devizes. Bokerly Dyke (p. 102), 11 M. to the W. of Salisbury, on the Roman Road to Badbury Rings, is an entrenchment of high relief, 4 M. in length, with a ditch to the N. E. It is of special interest, on account of its having lately been proved to have been constructed subsequently to the reign of Honorius, 600 Roman coins having been found in the rampart, dating up to that period. It probably formed part of the defensive arrangements of the Romanized Britons against their Saxon invaders. Offa's Dyke (p. 268), running from the Severn northwards to the mouth of the Dee, and several dykes in Norfolk and Suffolk may also be noted. — *Ancient Flint Mines of the Stone Age*. The people of the Stone Age were in the habit of sinking shafts, 30 or 40 feet deep, in chalk districts, to obtain the kind of flint, suitable for the construction of their implements, and when the proper vein of flints was reached, galleries were driven along it in all directions.

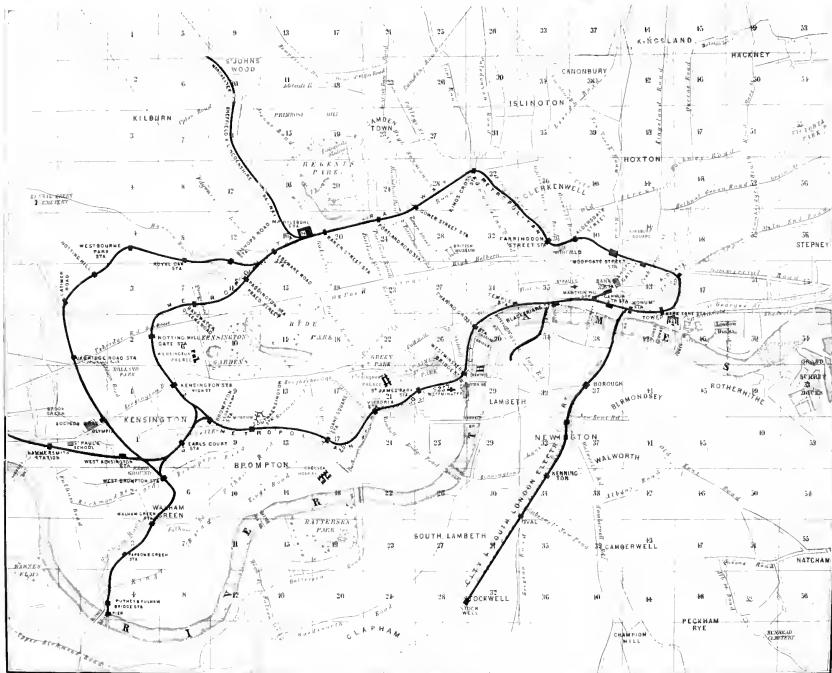
The best example of these is to be seen within the Camp at Cissbury (p. 53), near Worthing. Another similar collection of flint mines is at Grimes Graves, near Brandon, Suffolk. — *Vitrified Forts*. Examples of this class of fortification may be seen at the Hill of Noath, 7 M. to the S. of Huntly, Aberdeenshire; at Knockfarrel, near Strathpeffer, Rossshire; at Craig-Phadrig, near Inverness (p. 506); at Finhaven, near Aberlemno, Forfarshire; and Bun Mac Uisneachan, in Loch Etive. — *Cup-marked Stones*. At Ilkley Moor, in Yorkshire; at Drumtroddan (I), 2 M. from Port William, Wigtonshire; at Aberfeldy, Fortingale, and elsewhere in Perthshire; at Blackshore, West Kilbride, Argyleshire, and many other places. — *Pictish Towers*. The most perfect example of this class of structure is at Mousa (I), in Shetland (p. 526); others are at Carloway (I), 15 M. to the W. of Stornoway, in the Island of Lewis; at Glenelg (I), on the W. coast of Invernesshire; at Golspie, Sutherlandshire; and the Dun of Dornadilla, Durness, Sutherlandshire. The most southern monument of this class, somewhat enlarged and modified in form, is Edin's Hall, near Duns, Berwickshire. — *Sculptured Stones*. These are perhaps the most remarkable monuments in Scotland, Wales, and the north of England, belonging to the period of the Celtic Church. Many of them are elaborately carved with the interlaced patterns and symbols that are peculiar to this period, and by examining a large series of them, the peculiar forms of the Celtic Cross may be traced in their development from the Chi-Rho Monogram of the Catacombs at Rome. Of these, the Pillars at Kirkmadrine (I), 5 M. to the S. of Stranraer, Wigtonshire, are inscribed with the monogram, and are reputed to be the oldest monuments of this class in Scotland. Others of early type may be seen in the ruined Priory at Whithorn in the same county. Amongst the most interesting in other parts of Scotland and Wales are the High Cross at Ruthwell (p. 472), remarkable for its runic inscription; Fowls Wester, 5 M. to the N.E. of Crieff; St. Madoes, near Glencarse Station, 7 M. to the E. of Perth; Rossie Priory, 3 M. to the N. of Inchture Station, in Perthshire; Glamis, 5 M. to the S.E. of Forfar, and Eassie, not far from it; three at Aberlemno, 6 M. to the N.E. of Forfar; a large number from the neighbourhood of Meigle, in Perthshire, collected in the old school-house there; Dyce and Monymusk, in Aberdeenshire; and many others. The largest monument of this class in Scotland is the Suenos Stone, 1 M. to the E. of Forres, which is elaborately carved with figures on both sides. In Wales, monuments of a similar character are in the church at Llantwit Major (p. 197); several crosses in the grounds at Margam, Glamorganshire (p. 198); an inscribed cross, with a Chi-Rho Monogram, at Penmachno, 4½ M. from Bettws-y-Coed (p. 312); and elsewhere. — *Ogham Stones*. Stones with Ogham Inscriptions may be seen at Hackness, 5 M. to the N. W. of Scarborough, in Yorkshire. In Scotland at Logie Elphinstone, in Aberdeenshire; at Newton, in the New House, near Inverurie, Aberdeenshire; in the Museum at Golspie, Sutherlandshire, and in the Museum of the Society of Antiquaries of Scotland, in Edinburgh. In Wales, at Eglwys Cymmyn, 6 M. from Whitland; at Carreg Fyrddyn, near Abergwili, and in the churchyard of Llandawke, Carmarthenshire; at St. Dogmael; Dugoed, near Clydai, and in Clydai Churchyard, 6 M. to the S.W. of Newcastle-Emlyn (p. 203); near Margam (p. 198), and elsewhere. — *Round Belfry Towers*. Of these structures, of which such a number are to be seen in Ireland, Scotland possesses two examples; viz. at Brechin (p. 512), and Abernethy, in Perthshire. Both are in good preservation. — *Romano-British Villages*. The two most interesting villages of this period are those at Woodcuts and Rotherly (p. 102). They are instructive, on account of having been thoroughly explored, and the excavations in them, illustrated by means of a series of upwards of 30 models, which are exhibited in the Museum at Farnham (p. 102), not far from their sites.

The above has no pretension to being a complete list of even the most important pre-historic and ancient Monuments of Great Britain. It may however serve to direct the traveller to some of the most accessible specimens of each class.

1874  
 1875  
 1876  
 1877  
 1878  
 1879  
 1880  
 1881  
 1882  
 1883  
 1884  
 1885  
 1886  
 1887  
 1888  
 1889  
 1890  
 1891  
 1892  
 1893  
 1894  
 1895  
 1896  
 1897  
 1898  
 1899  
 1900

KENSAL GREEN  
 CEMETERY





## 1. London. †

**Arrival.** *Cabs* (see p. 3) are in waiting at the railway-stations and landing-stages, and *Private Omnibuses*, holding 6-10 persons, may be obtained at the chief stations on previous application to the Railway Co. (fare 1s. per mile, with two horses 1s. 6d.-2s., minimum charge 3-4s.). Those who arrive by water have sometimes to land in small boats (6d. for each person, 3d. for each trunk). The watermen with badges are alone bound by the tariff.

**Railway Stations.** There are over 300 railway-stations in London, including those of the Underground Railway and the suburban stations of the ordinary lines. The following are the terminal stations of the chief lines. 1. *Euston Square Station*, near Euston Road and Tottenham Court Road, for the trains of the London and North Western Railway to Rugby, Crewe, Chester, N. Wales, Holyhead (for Ireland), Birmingham, Liverpool, Manchester, Carlisle, and Scotland. 2. *St. Pancras Station*, Euston Road, for the trains of the Midland Railway to Bedford, Derby, Nottingham, Leeds, Manchester, Liverpool, Newcastle, and Scotland. 3. *King's Cross Station*, Euston Road, adjoining the last, for the trains of the Great Northern Co. to Peterborough, Sheffield, York, Hull, Lincoln, Manchester, Liverpool, Newcastle, and Scotland. 4. *Paddington Station*, for the trains of the Great Western Railway to the West and South-West of England, Windsor, Oxford, Birmingham, Liverpool, Manchester, and Wales. 5. *Victoria Station*, Victoria Street, S. W., a double station for the trains of the London, Chatham, and Dover Railway, the London, Brighton, and South Coast Railway, and various suburban lines. 6. *Waterloo Station*, Waterloo Road, for the trains of the London and South Western Railway to Reading, Windsor, Southampton, and the South-West of England. 7. *London Bridge Station*, for the Brighton and South Coast Railway. 8. *Charing Cross Station*, close to Trafalgar Square, for the trains of the South Eastern Railway to Tunbridge, Canterbury, Folkestone, Dover, etc., and of local lines. 9. *Cannon Street Station*, the City terminus for the same lines as Charing Cross. 10. *Ludgate Hill*. 11. *Holborn Viaduct*, and 12. *St. Pauls* (near Blackfriars Bridge), City termini of the London, Chatham, and Dover Railway, and of local lines. 13. *Liverpool Street Station*, for the trains of the Great Eastern Railway to Cambridge, Lincoln, the Eastern Counties, and local stations. 14. *Broad Street Station*, adjoining the last, for the local trains of the North London Railway. 15. *Fenchurch Street Station*, near the Bank, for Blackwall, Tilbury, Gravesend, Southend, etc. 16. *Baker Street*, for Harrow, Rickmansworth, Aylesbury, etc., and suburban stations. 17. *Marylebone Station*, for the trains of the Central Railway to Nottingham, Leicester, Sheffield, Lincoln, etc., is to be opened in 1898.

**Steamers.** Steamers from the Continent of Europe, Scotland, etc. land their passengers at wharves below London Bridge (landing, see above), while the large Oceanic liners enter the docks lower down the river, the passengers, when necessary, being sent on to London by special trains. American visitors to England usually land at Liverpool (p. 328) or Southampton (p. 80). Custom-house, see p. xviii. — *Thames Steamboats*, see p. 3. Steamers also ply in summer to Margate, Ramsgate, Southend, Clacton-on-Sea, Harwich, Ipswich, Yarmouth, Ostend, and Boulogne.

**Hotels.** The following are large railway-hotels, with rooms at various rates: **MIDLAND GRAND**, St. Pancras Station; **EUSTON**, Euston Square; **GREAT NORTHERN**, King's Cross; **GREAT WESTERN**, Paddington Station; **CHARING CROSS**, Charing Cross Station, Strand; **GROSVENOR**, Victoria

† For a detailed description of London the traveller is referred to *Baedeker's Handbook for London* (10th edit., 1896).

Station; HOLBORN VIADUCT, Holborn Viaduct Station; CANNON STREET, Cannon St. Station; GREAT EASTERN, Liverpool St.; GRAND CENTRAL, Marylebone Station (building). — *In or near Charing Cross and the Strand:* HÔTEL CECIL, R. & A. from 5s.; SAVOY, R. & A. from 7s. 6d., both on the Thames Embankment, overlooking the river; \*MÉTROPOLE, \*VICTORIA, \*GRAND, Northumberland Avenue, R. & A. from 5s.; \*MORLEY'S, Trafalgar Square, R. & A. from 4s. 6d.; GOLDEN CROSS, 352 Strand; TAVISTOCK (for gentlemen only), R., A., & B. 7s. 6d., in the Piazza, Covent Garden; COVENT GARDEN, corner of Southampton St., pens. from 10s. The streets leading from the Strand to the Thames contain a number of quiet and comfortable hotels with reasonable charges: ARUNDEL, TEMPLE, Arundel St., Nos. 19 and 28; HOWARD, KENT, Norfolk St.; LOUDOUN, LAY'S, ROYAL SURREY, NORFOLK, Nos. 24, 5, 14, and 30 Surrey St.; ADELPHI, Adam St.; CALEDONIAN, 10 Adelphi Terrace. — *In or near Piccadilly:* \*ALBEMARLE, BERKELEY, AVONDALE, BATH, all in Piccadilly; \*LONG'S, 15 New Bond St.; \*BRISTOL, Burlington Gardens; \*LIMMER'S, George St., Hanover Square, R. & A. from 5s. 6d., D. 4s.; \*BROWN'S & ST. GEORGE'S HOTEL, Albemarle St. and Dover St.; BUCKLAND'S, 43 Brook St.; COBURG, Carlos St., Grosvenor Square (rebuilding); HARVEY'S, Curzon St., Mayfair. The following are all in Jermyn St., to the S. of Piccadilly: WATERLOO (85), R. & A. from 3s. 6d.; CAVENDISH (81), R. & A. from 5s. 6d.; BRITISH (82), BRUNSWICK (52), COX'S (55), RAWLING'S (37), MORLE'S (102), five comfortable houses for single gentlemen. The accommodation at these West End hotels is generally good and the terms high (R. & A. 5-7s., D. 5-10s.). — *In or near Westminster:* WESTMINSTER PALACE, Victoria St., opposite Westminster Abbey, R. & A. from 5s.; WINDSOR, Victoria St., R. & A. from 4s.; BUCKINGHAM PALACE, Buckingham Palace Gate. — *In Kensington and Neighbourhood:* HANS PLACE, Hans Place, Sloane St.; ALEXANDRA, 16-21 St. George's Place, Hyde Park Corner; CADOGAN, 75 Sloane St.; QUEEN'S GATE, 98 Queen's Gate; SOUTH KENSINGTON HOTEL, Queen's Gate Terrace; ROYAL PALACE, Kensington High St., R. & A. from 4s. 6d.; IMPERIAL PRIVATE HOTEL, 121 Queen's Gate; \*BAILEY'S, opposite Gloucester Road Station; \*NORRIS'S, 48-53 Russell Road, quiet, R. & A. from 3s. — *Between Oxford St. and Regent's Park:* LANGHAM, Portland Place, R. & A. from 4s. 6d.; MARSHALL THOMPSON'S, 28 Cavendish Square; FORD'S, 14 Manchester St., R. & A. from 5s., well spoken of. — *In Bloomsbury and Neighbourhood:* FIRST AVENUE, INNS OF COURT, two large hotels in High Holborn; BURN'S, 11 Queen Square, pens. 8s.; BEDFORD, 93 Southampton Row, R. & A. from 2s. 6d.; WOBURN HOUSE, 12 Upper Woburn Place, pens. 5s.-8s. 6d.; HORSESHOE, BEDFORD HEAD, Tottenham Court Road, Nos. 264, 235, both commercial. — *In the City:* \*DE KEYSER'S ROYAL HOTEL, Victoria Embankment, Blackfriars, 12-20s. per day; METROPOLITAN, South Place, Moorgate St.; KLEIN'S, SEYD'S, Nos. 38 and 39 Finsbury Square, both well spoken of; COCKER'S, BRUNSWICK PRIVATE HOTEL, Charterhouse Square, Nos. 89 and 14; RIDLER'S, 133 Holborn; ANDERTON'S, PEELE'S, Nos. 162 and 177 Fleet St.; SALISBURY, Salisbury Square, Fleet St. — *To the S. of the Thames:* BRIDGE HOUSE, 4 Borough High St.; PIGGOTT'S, 166 Westminster Bridge Road; YORK, corner of Waterloo Road and York Road; WATERLOO, 2-16 York Road. — *Temperance Hotels.* In the West End: WEST CENTRAL, 75 Southampton Row, R. & A. from 2s. 3d., well spoken of; WILD'S, 70 Euston Square; MANN'S, 48 Torrington Square, largely patronized by vegetarians; SHIRLEY'S, 37 Queen Square; BUCKINGHAM, 28 Buckingham St., R. & A. from 4s. 6d.; TEMPERANCE HOTEL, 12 Catherine St., Strand (for gentlemen only). In the City: DEVONSHIRE HOUSE, 12 Bishopsgate Without, R. & A. from 3s. 6d.; WILD'S, 31-40 Ludgate Hill; TRANTER'S, 6-9 Bridge-water St., Barbican, R. & A. from 1s. 6d.; TEMPERANCE HOTEL, 42 Wood St., Cheapside, R. & A. from 2s. (for gentlemen only).

BOARDING HOUSES and PRIVATE LODGINGS are generally easily obtainable in London, through application to a respectable house-agent or by advertisement. The dearest and best are in the West End: *e.g.* in the streets leading out of Piccadilly and St. James's St. The neighbourhood of the British Museum is another convenient quarter for boarding and lodging houses at more moderate prices (R. from 15s., R. with board from 30s. a week).



**Restaurants.** AT THE WEST END. Restaurants of the *"Hôtel Cecil* and *"Savoy Hotel* (see p. 2), *Princes' Hall*, Piccadilly, three high-class establishments with charges to correspond; *"Berkeley*, see p. 2; tables-d'hôte of the *"Victoria*, *"Métropole*, Grand, and *Midland Grand Hotels* (see p. 2). *Criterion*, Piccadilly, *Trocadero* (D. from 5s., wine table-d'hôte from 3s. 6d.), all in Piccadilly Circus; *Monico's*, 19 Shaftesbury Avenue; *"Burlington*, *Verrey*, *Grand Café Royal*, Nos. 169, 229, 68 Regent St.; *"Kühn*, 21 Hanover St.; *"Frascati*, 26 Oxford St.; *Horseshoe*, 264 Tottenham Court Road (D. 2s. 6d.); *Inns of Court*, Lincoln's Inn Fields; *"Hoborn*, a large and handsome establishment; *Gatti's*, *Tivoli Grand*, *"Gaiety*, *Simpson's*, *Adelphi*, all in the Strand (Nos. 436, 65, 101, 410); *"Kettner*, 28 Church St., Soho; *Epitaur*, 9 Haymarket; *Willis*, 26 King St., St. James's; *Victoria Mansions*, Victoria St., Westminster; *"Pagani*, 44 Great Portland St. Among cheaper houses may be mentioned: *Duval Restaurant*, St. Martin's Lane; *Hôtel de Paris*, *Caroux*, Nos. 7 & 9, and 20 Leicester Square; *Hôtel d'Italie*, 52 Old Compton St.; *Hôtel de Florence*, 57 Rupert St.; *Veglio*, 314 Euston Road.

— IN THE CITY. *The Cock*, *Rainbow*, *Dick's Royal*, Nos. 22, 15, 8 Fleet St.; *Old Cheshire Cheese*, 16 Wine Office Court, Fleet St.; *Duval*, 17 Newgate St.; *Slater's*, 72 Aldersgate St.; *Palmerston*, 34 Old Broad St.; *"Auction Mart*, Tokenhouse Yard, Lothbury; *Lake & Turner*, *Read's*, *Sweeting*, *"Simpson*, Nos. 49, 94, 158, and 76 Cheapside; *"Pimm's*, 3 Poultry; *Baker*, 1 Change Alley; *Ship & Turtle*, 129 Leadenhall St.; *"London Tavern*, 53 Fenchurch St.; *"Crosby Hall*, 32 Bishopsgate Within; *Three Nuns*, 10 Aldgate High St.; *New Corn Exchange*, 58 Mark Lane. — OYSTERS: *Scott*, 13 Coventry St., Haymarket; *Blue Posts*, 14 Rupert St. (American specialties); *Rule*, 35 Maiden Lane, Covent Garden; *Gow*, 357 Strand; *Sweeting*, 158 Cheapside; *Pimm*, 3 Poultry; *"Lightfoot*, 22 Lime St.; *Smith*, 357 Strand.

**Cafés.** *Simpson*, *Gatti*, *Criterion*, *Kühn*, *Verrey*, *Café Royal*, *Monico*, *Frascati*, see above; *"Vienna Café*, corner of Oxford St. and Hart St., near the British Museum; *Peele*, 177 Fleet St., *Brown*, *Café de Paris*, 16 and 74 Ludgate Hill.

**Underground Railways** (*Metropolitan* and *District* lines). These lines, with trains every few minutes and numerous stations, afford the quickest and cheapest mode of travelling in the metropolis and its suburbs. — **City and South London Electric Railway** from the *Monument* to *Stockwell* (2d.).

**Thames Steamboats** ply from *London Bridge* to *Chelsea* and *Kew* on the W., and to *Southend* and *Sheerness* on the E., calling at about 45 intermediate piers, chiefly on the N. bank.

**Cabs.** The *'Four-wheelers'* have seats for four persons inside, and the *Hansoms*, or two-wheeled cabs, have seats for two persons, though often used by three. The latter are the faster and more comfortable. The fares are reckoned by distance, unless the cab is expressly hired by time, the rate being 6d. per mile or fraction of a mile, with a minimum of 1s. Each pers. above two, 6d. extra for the whole hiring. Beyond the 4-mile radius from Charing Cross the fare is 1s. per mile. Per hour 2s. for four-wheelers and 2s. 6d. for hansoms; each addit. 1/4 hr. 6d. or 8d. For each article of luggage carried outside 2d. A rough-and-ready means of calculating fares is to allow 1d. per minute in a hansom (less for four-wheelers).

**Omnibuses** (fares 1/2d.-6d.) traverse the streets in all directions from about 8 a.m. till midnight. 'Buses keep to the left in driving along the street, and stop when hailed. To prevent mistakes, the passenger should mention his destination to the conductor on entering. — **Tramways**, in the outlying districts, fares 1-4d.

**Coaches.** During summer well-appointed stage-coaches, generally starting from Northumberland Avenue, ply to various places of interest round London; e.g. to *Virginia Water* (29 M.; return-fare 18s. 6d.), *Maidenhead* (31 M.; return-fare 15s.), *Box Hill* (27 M.; return-fare 15s.), *Brighton* (thrice weekly; 53 M.; fare 15s.), *St. Albans* (25 M.; return-fare 15s.), *Dorking* (26 M.; 10s., return 15s.), *Redhill*, *Hampton Court* (16 M.), *Harrow* (15 M.), *Leatherhead* (18 M.), *Sevenoaks* (26 M.), *Windsor* (30 M.), *Guildford* (28 M.); etc. Particulars may be obtained on application at Cook's Office, in the Victoria Hotel, or at Gaze's Office, 4 Northumberland Avenue.

Museums, Exhibitions, etc.	Sunday	Monday	Tuesday	Wednesday	Thursday	Friday	Saturday	Remarks
<i>Bethnal Green Museum</i> . . . . .	2 till dusk	10-10	10 to 4, 5, or 6	10 to 4, 5, or 6	10-10	10 to 4, 5, or 6	10-10	
* <i>British Museum</i> . . . . .	2 till dusk	10 to 4, 5, or 6	10 to 4, 5, or 6	10 to 4, 5, or 6	10 to 4, 5, or 6	10 to 4, 5, or 6	10 to 4, 5, or 6	
<i>Carlyle Memorial Museum</i> . . . . .	—	10 till dusk	10 till dusk	10 till dusk	10 till dusk	10 till dusk	10 till dusk	
<i>Charterhouse</i> . . . . .	—	10-4, 5, 6	10-4, 5, 6	10-4, 5, 6	10-4, 5, 6	10-4, 5, 6	10-4, 5, 6	
<i>Chelsea Hospital</i> . . . . .	services	10-1 & 2-7	10-1 & 2-7	10-1 & 2-7	10-1 & 2-7	10-1 & 2-7	10-1 & 2-7	
* <i>Crystal Palace</i> . . . . .	—	From 10a.m.	From 10a.m.	From 10a.m.	From 10a.m.	From 10a.m.	From 10a.m.	
* <i>Dutch Gallery</i> . . . . .	2-5	10 to 4 or 5	10 to 4 or 5	10 to 4 or 5	10 to 4 or 5	10 to 4 or 5	10 to 4 or 5	
* <i>Foundling Hospital</i> . . . . .	11-1, 5-6	10-4	—	—	—	—	—	
<i>Geological Museum</i> . . . . .	2 till dusk	10-10	10-5	10-5	10-5	10-5	10-10	
<i>Greenwich Hospital</i> . . . . .	2 to 4, 5, or 6	10 to 4, 5, or 6	10 to 4, 5, or 6	10 to 4, 5, or 6	10 to 4, 5, or 6	10 to 4, 5, or 6	10 to 4, 5, or 6	
<i>Guildhall Museum &amp; Picture Gall.</i> . . . .	3-8	10 to 4 or 5	10 to 4 or 5	10 to 4 or 5	10 to 4 or 5	10 to 4 or 5	10 to 4 or 5	
* <i>Hampton Court Palace</i> . . . . .	2-4 or 2-6	10 to 4 or 6	10 to 4 or 6	10 to 4 or 6	10 to 4 or 6	—	10 to 4 or 6	
<i>Imperial Institute</i> . . . . .	—	10.30 to 11	10.30 to 11	10.30 to 11	10.30 to 11	12-10	10.30 to 11	
* <i>Kew Gardens</i> . . . . .	1-6	12-6	12-6	12-6	12-6	12-6	12-6	
<i>Monument</i> . . . . .	—	8-6, 9-4	8-6, 9-4	8-6, 9-4	8-6, 9-4	8-6, 9-4	8-6, 9-4	
* <i>National Gallery</i> . . . . .	2 till dusk	10 to 4, 5, 6,	10 to 4, 5, 6,	10 to 4, 5, 6,	10 to 4, 5, 6,	10 to 4, 5, 6,	10 to 4, 5, 6,	
		or 7	or 7	or 7	or 7	or 7	or 7	
* <i>National Portrait Gallery</i> . . . . .	—	10-4, 5, 6	10-4, 5, 6	10-4, 5, 6	10-4, 5, 6	10-4, 5, 6	10-4, 5, 6	
* <i>Natural History Museum</i> . . . . .	2 till dusk	10 to 4, 5, or 6	10 to 4, 5, or 6	10 to 4, 5, or 6	10 to 4, 5, or 6	10 to 4, 5, or 6	10 to 4, 5, or 6	
* <i>Parliament, Houses of</i> . . . . .	2.30 till dusk	10 to 4, 5, or 6	10 to 4, 5, or 6	10 to 4, 5, or 6	10 to 4, 5, or 6	10 to 4, 5, or 6	10 to 4, 5, or 6	
<i>Royal College of Surgeons</i> . . . . .	—	—	—	—	—	—	—	
* <i>St. Paul's Cathedral</i> . . . . .	—	11 to 4 or 5	11 to 4 or 5	11 to 4 or 5	11 to 4 or 5	—	10-3.30	
<i>Soane Museum</i> . . . . .	services	9-5	9-5	9-5	9-5	9-5	9-5	
* <i>South Kensington Museum</i> . . . . .	—	—	11-5	11-5	11-5	11-5	—	
* <i>Temple Church</i> . . . . .	2 till dusk	10-10	10-10	10 to 4, 5, or 6	10 to 4, 5, or 6	10 to 4, 5, or 6	10-10	
<i>Tower</i> . . . . .	services	10	10	10	10	10	10-12	
<i>United Service Museum</i> . . . . .	—	10-4, 6	10-4	10-4	10-4	10-4	10-4, 6	
* <i>Westminster Abbey</i> . . . . .	—	11-4, 6	11-4, 6	11-4, 6	11-4, 6	11-4, 6	11-4, 6	
* <i>Zoological Gardens</i> . . . . .	services	9 till dusk	9 till dusk	9 till dusk	9 till dusk	9 till dusk	9 till dusk	
	9 to sunset	9 to sunset	9 to sunset	9 to sunset	9 to sunset	9 to sunset	9 to sunset	

REMARKS: 1. 6d. on Wed. — 2. Alternate portions of the galleries in the evening also, from 8 to 10. — 3. Admission 1s. — 4. Great Hall closed 3-4. — 5. Open on Sun. in summer only. — 6. Closed 10th Aug. to 10th Sept. — 7. Museum closed on Sun.; picture-gallery on alternate Sun. — 8. Adm. 1s.; free on Frid. — 9. Adm. 3d. — 10. 6d. on Thurs. & Frid. — 11. Also in summer on Sat. and Mon., 10-7 or 8. — 12. By ticket obtained gratis at the entrance. — 13. By special permission — 14. Galleries 6d., Crypt 6d., Golden Gallery 1s., Ball 1s. — 15. From Sept. to Feb. on application. — 16. 6d. on Wed., Thurs., & Frid. — 17. Armoury 6d.; regalia 6d.; free on Mon. & Sat. — 18. Adm. 6d.; on Wed. by member's order only. — 19. Chapels 6d.; on Mon. & Tues. free. — 20. Adm. 1s. on Mon. 6d., on Sun. by member's order.

**Theatres.** London contains about 50 theatres, most of which are in or near the Strand. Opera is performed at the *Royal Italian Opera* or *Covent Garden Theatre*. The largest theatre is *Drury Lane Theatre*, for spectacular plays, pantomimes, etc. Among the other leading theatres are the *Lyceum* (Sir Henry Irving and Miss Ellen Terry), the *Haymarket*, *St. James's*, *Savoy*, *Princess's*, *Adelphi*, *Strand*, *Gaiety*, *Vaudeville*, *Globe*, *Royal Court*, *Criterion*, *Toole's*, *Garrick*, *Shaftesbury*, *Lyric*, *Daly's*, *Terry's*, *Olympic*, *Comedy*, *Avenue*, *Duke of York*, *Prince of Wales*, *Her Majesty's*, and *Royalty*.

**Music Halls.** *Alhambra*, *Empire*, Leicester Square (with elaborate ballets); *Palace*, Cambridge Circus; *London Pavilion*, Piccadilly Circus; *Tivoli*, Strand; *Oxford*, 14 Oxford St., and many others. — **Concerts** of high-class music are given at *St. James's Hall*, *Queen's Hall*, the *Royal Albert Hall*, the *Crystal Palace*, etc.

**Places of Entertainment.** *Mme. Tussaud's Waxworks*, Marylebone Road; *Egyptian Hall*, Piccadilly; *Moore and Burgess Minstrels* (Christy Minstrels), St. James's Hall; *St. George's Hall* ('*Matinée Theatre*'); *Royal Aquarium*, Westminster; *Olympia*, near the Addison Road Station, Kensington; *Earl's Court Exhibition Grounds*; *Agricultural Hall*, Islington; *Niagara Hall Skating Rink* (real ice), York St., Westminster (adm. in the afternoon 5s., other times 3s.); *National Skating Palace*, Argyll St., Regent St.

**Exhibitions of Pictures.** *Royal Academy of Fine Arts*, Burlington House, Piccadilly (exhibition of works of modern British artists in summer; adm. 1s.); *New Gallery*, 121 Regent St. (1s.); *Royal Society of Painters in Water-Colours*, 5a Pall Mall East (1s.); *Royal Institute of Painters in Water-Colours*, 191 Piccadilly (1s.); *Grafton Gallery*, Grafton St., Bond St.; *Royal Society of British Artists*, 6 Suffolk St., Pall Mall; *Lemercier Gallery*, 35 New Bond St. (1s.); and numerous smaller galleries in Bond St. and Haymarket.

**United States Minister**, *Hon. Col. John Hay*, 123 Victoria St., S.W. (11-3); **Consul-General**, *William M. Osborne, Esq.*, 12 St. Helen's Place, Bishopsgate, E. C.

The **Lady Guide Association**, 352 Strand, gives information of all kinds to travellers.

**Principal Sights.** The table on p. 4 shows the principal sights of London, with the hours and other conditions of admission.

*London*, the metropolis of the British Empire and the largest city in the world, lies in the S.E. of England, on both banks of the river Thames, and embraces parts of the four counties of Middlesex, Essex, Kent, and Surrey. At the census of 1891 the aggregate population of the metropolitan parliamentary boroughs (conterminous with the County of the City of London) was 4,244,056. The city has doubled in size within the last half-century, being now about 15 M. long from E. to W., and 9 M. wide from N. to S., and covering 122 sq. M. of ground. The area included in the Metropolitan Police District, extending for a radius of 15 M. from Charing Cross, amounts to 690 sq. M. and contains 5,633,332 inhab. (including the 'City' proper).

The principal and larger part of London lies on the N. bank of the Thames, and includes the *City*, or commercial and money-making quarter on the E., and the fashionable *West End*, with the palaces of the Queen and the nobility and most of the sights frequented by visitors. The manufacturing quarters on the right bank of the Thames, and also the outlying districts to the N. and E. are comparatively uninteresting to strangers.

**Charing Cross**, which is the official centre of London, from which the cab-radius, etc., are measured, and also practically the centre of the London of the sight-seer, is the open space to the S. of Trafalgar Square, between the Strand and Whitehall. \***Trafalgar Square**, one of the finest open spaces in London, contains the *Nelson Column* and statues of *Sir Henry Havelock*, *Sir Chas. Napier*, *George IV.*, and *Gen. Gordon*. To the N.E. is the church of *St. Martin's in the Fields*, by Gibbs.

On the N. side of Trafalgar Square stands the \*\***National Gallery**, erected in 1832-38 and enlarged in 1860, 1876, and 1887 (adm., see p. 4; catalogues 1s. and 6d.). From the large number of artists represented, the collections it contains are of the highest value to the student of art, and there is no lack of master-pieces of the first rank. The *Italian* and *Netherlandish Schools* are admirably represented, the *French* and *Spanish* less fully. The *Older British Masters* are well illustrated, and the large collection of *Turner's* landscapes is unrivalled, but the English water-colourists are almost unrepresented. About 1100 pictures in all are exhibited.

Rooms I-IX, reached by the central staircase, contain the Italian pictures; RR. X-XII the Flemish and Dutch; R. XIII the late Italian; R. XIV the French; R. XV the Spanish; RR. XVI-XVII (at the head of the staircase to the right) the old British; RR. XIX-XXI the modern British; and R. XXII the Turner Collection. In the basement are a collection of water-colours by *Turner* (right), water-colour copies of early Italian painters, and copies of *Velazquez* and *Rembrandt* (left).

Among the chief treasures of the Gallery are *Raphael's* 'Madonna degli Ansidei' (No. 1171, R. VI; bought in 1884 for 70,000*l.*), 'Garvagh Madonna' (744, VI), *Vision of a Knight* (213, VI), and *St. Catharine* (168, VI); *Titian's* *Bacchus and Ariadne* (35, VII), *Holy Family* (635, VII), and 'Noli me tangere' (270, VII); *Veronese's* *Family of Darius* (294, VII); portraits by *Moroni* (697, 1316, 1022, VII) and *Moretto* (299, VII); good specimens of *Giov. Bellini* (280, 189, 1440, 726, VII); the *Raising of Lazarus*, by *Sebastian del Piombo* (1, VII); *Madonna and Child*, ascribed to *Leon. da Vinci* (1093, I); a portrait by *Andrea del Sarto* (690, I); *Fra Angelico's* *Christ with the banner of the Resurrection* (663, II); *Botticelli's* *Nativity* (1034, I); a *Madonna* by *Perugino* (288, VI); works by *Correggio* (23, 15, 10, IX); portraits and other works by *Rembrandt* (775, 672, 243, 757, 45, X); *Charles I.*, by *Van Dyck* (1172, X; bought for 17,500*l.*); the *Idle Servant*, by *Maas* (207, X); *Triumph of Julius Cæsar* and the 'Chapeau de Paille', by *Rubens* (278, X, and 852, XII); *Peace of Münster*, by *Terburg* (896, X); three beautiful little works by *Jan van Eyck* (222, 186, 290, IV); *The Ambassadors*, by *Holbein* (1314, IV); good specimens of *De Hooghe* (834, 835, XII), *Cuyp*, *Hobbema*, *Hals*, *Van der Helst*, *I. van Ostade*, etc.; landscapes by *Claude Lorrain* (R. XIV); characteristic examples of *Velazquez* and *Murillo* (R. XV); numerous works of *Hogarth*, *Reynolds*, *Gainsborough* (XVI, XVII). *Constable* (XIX), *Turner* (XXII), etc.; two works by *Rossetti* (XVIII and XX).

The \*\***National Portrait Gallery**, adjoining the National Gallery on the N.E., was built in 1890-96 and contains a collection (founded in 1856) of over 1000 portraits of men and women eminent in British history, literature, science, and art. In the earlier rooms are specimens of *Holbein*, *Van Dyck*, *More*, *Mierevelt*, *Reynolds*, *Kneller*, *Gainsborough*, *Romney*, and others; in the modern rooms is a fine series of portraits by *G. F. Watts*.

From Trafalgar Square **PALL MALL**, with the principal *Clubs*, *Marlborough House* (Prince of Wales), and *St. James's Palace*, leads to the S.W. towards the *Green Park*. A little to the S. of Pall Mall lies *St. James's Park*, at the W. end of which is *Buckingham Palace*, the London residence of the Queen, containing a fine picture gallery (access difficult of attainment).

**NORTHUMBERLAND AVENUE**, leading to the S.E. from Trafalgar Square to the Thames, contains three huge hotels and the *Constitutional Club*. On the Embankment is the *National Liberal Club*.

**WHITEHALL**, leading to the S. from Trafalgar Square, passes the *Admiralty*, the *Horse Guards* (headquarters of the military authorities), and various *Government Offices* (all to the right). On the other side is the palace of **\*Whitehall**, the only relic of which is the fine Palladian *Banqueting Hall*, which now contains the *United Service Museum* (adm., see p. 4). Whitehall is continued by *Parliament Street*, leading to **PARLIAMENT SQUARE**, which is embellished with statues of *Peel*, *Palmerston*, *Derby*, *Beaconsfield*, and *Canning*. To the left rise the **\*Houses of Parliament**, a huge building in the richest late-Gothic (Tudor) style, by *Sir Charles Barry*. The exterior is adorned with innumerable statues, and the interior is fitted up with great taste and splendour (adm., see p. 4; adm. to sittings of the House of Lords or House of Commons through a member; the former open to the public when sitting as a Court of Appeal). The *Victoria Tower*, the largest of the three which adorn the building, is 340 ft. high. — **Westminster Hall**, adjoining the Houses of Parliament on the W. and forming a kind of public entrance-hall, is part of the ancient palace of Westminster and dates mainly from the 14th century. The fine oaken ceiling is a master-piece of timber architecture.

To the S. of Parliament Square, opposite the Houses of Parliament, stands **\*\*Westminster Abbey**, said to have been founded in the 7th cent., rebuilt by Edward the Confessor (1049-65), and dating in its present form mainly from the latter half of the 13th cent., with numerous important additions and alterations. The chapel of Henry VII. dates from the beginning of the 16th cent., and the towers from 1722-40. With its royal burial-vaults and long series of monuments to celebrated men, Westminster Abbey may claim to be the British Walhalla or Temple of Fame. Admission, see p. 4.

The **\*Interior** produces a very fine and imposing effect, though this is somewhat marred by the egregiously bad taste of many of the monuments with which nave, aisles, and transepts are filled. The most interesting monuments are, perhaps, those in the *Poets' Corner* (S. transept). Of the chapels at the E. end of the church (adm., see p. 4) the most noteworthy are those of *Edward the Confessor* and the beautiful Perp. **\*\*Chapel of Henry VII.**; but all contain interesting tombs. The *Cloisters* and *Chapel House* should also be visited.

To the N. of the abbey stands *St. Margaret's Church*, with some interesting monuments and stained-glass windows. On the S. it is adjoined by *Westminster School*, one of the oldest and most im-

portant schools in the country. The *Westminster Column*, to the W. of the Abbey, commemorates former pupils killed in war.

From *Westminster Bridge*, which crosses the Thames here, the \*VICTORIA EMBANKMENT runs to the N., along the left bank of the river, to Blackfriars, while the ALBERT EMBANKMENT extends to the S., on the opposite bank, to Vauxhall Bridge. The former is embellished with *Cleopatra's Needle* (an obelisk brought from Egypt), several *Statues*, and pleasantly laid-out gardens. Among the chief buildings adjoining the Victoria Embankment are *New Scotland Yard* (headquarters of the police), *Montague House* (Duke of Buccleuch), the *National Liberal Club* (p. 7), the *Cecil Hotel* (p. 2), the *Savoy Hotel* (p. 2), the *Medical Examination Hall*, *Somerset House* (p. 12), the *School Board Office*, the *Temple* (p. 11), *Sion College*, the *City of London School*, and the *Royal Hotel* (p. 2).

Near the N. end of Vauxhall Bridge (see above), on part of the site formerly occupied by Millbank Penitentiary, is a large new *Gallery of British Art* (to be opened 1898) for the reception of a collection of modern paintings presented to the nation by *Mr. Tate*.

We may now return to Trafalgar Square and proceed to the N.W. to PICCADILLY, a handsome street extending to the W. from the Haymarket. To the right is **Burlington House**, the headquarters of the *Royal Academy*, *Royal Society*, and several other learned bodies. To the left is the *Museum of Practical Geology* (adm., see p. 4; entr. from Jermyn St.). The W. half of Piccadilly, skirting the *Green Park*, contains many aristocratic residences and clubs.

Piccadilly ends at *Hyde Park Corner*, the S.E. entrance of \***Hyde Park**, the most fashionable of the London parks, covering an area of nearly 400 acres. The favourite drive extends along its S. side from Hyde Park Corner to Kensington Gate and is thronged with carriages from 5 to 7 p.m. in the season. Parallel to the drive is *Rotten Row*, the chief resort of equestrians. The large piece of artificial water is named the *Serpentine*. To the W., Hyde Park is adjoined by *Kensington Gardens*, containing *Kensington Palace*, now occupied by the Duke of Teck and various royal pensioners.

The line of Piccadilly is prolonged towards the W. by *Knightsbridge* (with large cavalry barracks) and *Kensington Gore*, skirting the S. side of Hyde Park. To the right, within the park, rises the **Albert Memorial**, a magnificent Gothic monument to the late Prince Consort. Opposite is the **Albert Hall**, a huge circular structure in brick and terracotta, used for concerts and oratorios and accommodating about 10,000 people. Behind the Albert Hall is the **Imperial Institute**, opened in 1893, with permanent and loan collections illustrating the natural and industrial resources of the British Empire, the Colonies, and India. Adm. (p. 4) by the E. and W. entrances. The *Exhibition Galleries* farther to the S. contain the \***India Museum** (E. gallery), a fine collection of Oriental works of industry and art, and other collections connected with South Kensington Museum (see below).

\*\***South Kensington Museum**, situated at the corner of Exhibition Road (leading S. from Kensington Gore) and Cromwell Road, includes a museum of ornamental or applied art, a national gallery

of British art, an art-library, an art training-school, and a school of science (adm., see p. 4).

The **Art Collection**, one of the largest and finest in the world, is exhibited in three large glass-roofed courts and in the galleries adjoining them. We first enter the **ARCHITECTURAL COURT**, chiefly containing casts, but also a few fine original works. The **SOUTH COURT** contains small works of art in metal, ivory, amber, porcelain, etc., many of which are on loan. The **NORTH COURT** is devoted to Italian art, comprising numerous original sculptures of the Renaissance. — The **NATIONAL GALLERY OF BRITISH ART**, on the upper floor, contains an extensive and representative *Collection of British Water-Colours*, the *Sheepshanks Collection* of modern paintings, the famous *Carloons of Raphael*, etc. On the same floor are the *Ceramic Gallery*, the *Jones Collection of French Furniture*, a *Collection of Enamels* (Prince Consort Gallery), and other valuable works of art.

To the W. of this museum is the **Natural History Museum**, a handsome and most convenient structure, containing the extensive natural history collections of the British Museum.

On the N., Hyde Park is bounded by the *Uxbridge Road*, the prolongation of which to the E. forms perhaps the most important line of thoroughfare in London. **OXFORD STREET**, the first of this magnificent series of streets, begins at the *Marble Arch*, or N.E. entrance of Hyde Park, and is about  $1\frac{1}{2}$  M. in length. The squares near its W. half contain many of the most aristocratic houses in London, while its E. half is an unbroken series of attractive shops. Among the chief streets diverging from it are *Edgware Road*, *Bond Street* (with fashionable shops and picture-galleries), *Regent Street* (see below), *Tottenham Court Road*, and *Charing Cross Road* (leading to Charing Cross). In *Manchester Square*, to the N. of Oxford St., is Hertford House, containing the *Hertford Collection*, the finest private collection of paintings in England, bequeathed to the nation in 1897 by Lady Wallace, but not yet thrown open to the public. *Oxford Circus*, where Oxford St. intersects Regent St., is one of the chief centres of the omnibus traffic.

**Regent Street**, one of the finest streets in London, containing many of the best shops, extends from Waterloo Place, Pall Mall, to *Portland Place*, which ends at the Regent's Park. **Regent's Park**, 470 acres in extent, is well worthy of a visit and contains the gardens of the *Zoological Society* (adm., see p. 4) and the *Botanical Society* (adm. Mon. & Sat. 1s.; alternate Wed. 2s. 6d.; foreigners also on application). Both park and street take their name from the Prince Regent, afterwards George IV. On the S. the park is bounded by **MARYLEBONE ROAD**, with *Tussaud's Waxworks* (adm. 1s.; Chamber of Horrors' 6d. extra; close to Baker St. station, p. 1). To the N. of Regent's Park rises *Primrose Hill*, beyond which lies *Hampstead*.

From New Oxford St., beyond Tottenham Court Road (see above), two short streets lead to the left (N.) to the **British Museum** (adm., see p. 4), a huge building with an Ionic portico, containing a series of extensive and highly valuable collections.

**GROUND FLOOR.** To the right of the entrance is the section for **Printed Books and Manuscripts**, containing numerous incunabula, autographs, and other objects of the greatest interest and value. — The galleries to the left contain the **Greek and Roman Sculptures**, including the famous *Elgin Marbles*. — Other galleries on this side (W.) contain the almost equally important **Egyptian and Assyrian Collections**. — The door imme-

diately opposite the main entrance leads to the huge circular \***Reading Room**, which is shown to visitors, on application to the official at the entrance.

**UPPER FLOOR.** The W. wing contains the **Ethnological Department**, the **Mediæval Antiquities**, the **Glass and Ceramic Gallery**, and the **Collection of Prints**. — In the E. wing are the **Vases, Bronzes, Terracotta Works, and Gold Ornaments**. — The N. galleries are devoted to the smaller **Etruscan, Egyptian, Assyrian, and Phœnician Antiquities**, including an extensive collection of mummies; and to the **Religious Collections**.

Oxford Street is continued by *Holborn*, \**Holborn Viaduct* (a clever piece of engineering), *Newgate St.*, and *Cheapside*. To the left diverges the wide *Charterhouse Street*, leading to the extensive **Smithfield Markets** and to the **Charterhouse**, an interesting old building used as an asylum for old men (adm., see p. 4). Adjoining Smithfield are *St. Bartholomew's Hospital* and the \***Church of St. Bartholomew**, with a fine Norman interior, recently restored.

In Newgate Street, to the left, is **Christ's Hospital** ('Blue-coat School'), a school for 1000 boys and 350 girls, founded by Edward VI. The boys still wear their curious original dress. Just beyond it are the large buildings of the **General Post Office**, the W. section containing the telegraph-department.

A few yards to the S. of Newgate Street rises \***St. Paul's Cathedral** (adm., see p. 4), an imposing classical building with a beautifully proportioned dome, erected by *Sir Christopher Wren* in 1675-1710 on the site of the older building destroyed by the Great Fire (1666).

The **Interior**, though somewhat bare and dark, is imposing from the beauty and vastness of its proportions. It is second to Westminster Abbey alone as the burial-place of eminent men, particularly naval and military officers. As in the Abbey, the monuments are seldom of artistic value, but a prominent exception is the monument of the \**Duke of Wellington*, by Stevens. The Duke and *Lord Nelson* are buried in the *Crypt* (6d.). The visitor may ascend to the *Whispering Gallery*, with its curious acoustic properties, and to the *Stone Gallery* (6d.), which affords an excellent view of the city; and thence to the *Golden Gallery* (1s.) and the *Ball* (1s.).

*Cheapside*, with the church of *St. Mary-le-Bow* ('Bow Bells'), is prolonged by the *Poultry*, leading to the Bank, the space in front of which is in business-hours the scene of a traffic probably unrivalled elsewhere. The **Bank of England**, an irregular and low edifice by Sir John Soane, is open daily, as far as its business-offices are concerned, from 9 to 4. The printing, weighing, and bullion offices are shown by the special order of the Governor or Deputy Governor. — The **Royal Exchange**, to the S. of the Bank, dates from 1842-44 (chief business-hour 3.30-4.30 p.m. on Tues. & Frid.). — Opposite the Bank, at the end of the *Poultry*, rises the **Mansion House**, or official residence of the Lord Mayor, erected in 1739-52. The Lord Mayor's police-court is open daily, 12-2, but the state and reception rooms are shown only by special permission. — In *Walbrook*, behind the Mansion House, is the church of *St. Stephen's*, with one of Wren's best interiors. — The **Guildhall**, or council-hall of the City, to the N. of *Cheapside*, was originally built in the 15th cent., but was restored after the Great Fire and provided with



a new façade in 1789. Visitors are admitted to the *Great Hall*, with its fine timber roof, and the *Museum* and *Art Gallery* also deserve a visit. The *Free Library* is open to all.

**Bethnal Green Museum** (adm., see p. 4), about 1½ M. to the N.E. of the Bank, may be reached by an Old Ford omnibus from the Bank, by a tramway-car from the Aldgate station of the Metropolitan Railway, or by train from Liverpool St. Station to *Cambridge Heath*.

We may now proceed to the S., through King William Street, to London Bridge, passing the *Monument*, a lofty column (202 ft.) erected in commemoration of the Great Fire (1666). **London Bridge**, erected in 1825-31, is the most important of the bridges over the Thames and is the scene of an immense traffic.

From the N. end of London Bridge **LOWER THAMES STREET** runs along the left bank of the Thames, passing the *Coal Exchange*, *Billingsgate Fish-Market*, and the *Custom House*. The street ends at Great Tower Hill, opposite the \***Tower**, the ancient fortress and state-prison of London (adm., see p. 4).

It is possible that a Roman fort stood here, but the Tower of London properly originated with William the Conqueror, who in 1078 erected the \***WHITE TOWER**, forming the centre of the mass of buildings. It contains a Norman \**Chapel*, extensive collections of arms and armour, etc., and, like many of the other small towers, is full of historical interest. The *Crown Jewels* are kept in the *Record* or *Wakefield Tower*.

Below the Thames here runs the *Tower Subway* (1½d.). On the E. side of Tower Hill stands the *Royal Mint* (adm. by order procured by previous written application to the Deputy-Master of the Mint), and on the N. is *Trinity House*, concerned with the regulation of lighthouses and other matters pertaining to navigation. — Just below the Tower is the huge **Tower Bridge**, opened in 1894. The *Thames Tunnel*, about 1 M. farther down, is now used for railway traffic only. The *Blackwall Tunnel* (opened in 1897) is 6 M. below London Bridge. The **Docks**, which extend for several miles down the river from the Tower, are described in the *Handbook for London*.

From St. Paul's we may return to Charing Cross by Fleet Street and the Strand. **FLEET STREET**, deriving its name from the old Fleet Brook, is one of the busiest thoroughfares in London and contains many newspaper and printing offices. To the S. of it lies the **Temple**, originally a lodge of the Knights Templar, but now belonging to the legal corporations (barristers) of the *Inner* and the *Middle Temple*. The *Temple Gardens* are frequently open.

The \***Temple Church**, in the Inner Temple, consists of a *Round Church* in the Norman style, completed in 1185, and an E.E. choir (1240). — The fine Gothic \**Hall* of the Middle Temple should also be visited.

On the N. side of Fleet St., at the corner of *Chancery Lane*, are the **Royal Courts of Justice**, a huge Gothic pile by *Street*. At the back of the Law Courts lies *Lincoln's Inn*, a corporation similar to the Temple, with a valuable old library. [*Gray's Inn*, another Inn of Court, lies to the N. of Holborn, p. 10.]

The **STRAND**, which begins here, was formerly entered from

Fleet St. by *Temple Bar*, removed in 1878. It contains numerous theatres and newspaper-offices. Adjoining the Law Courts is the church of *St. Clement Danes*, and a little farther on is *St. Mary-le-Strand's*. **Somerset House**, to the left, a large quadrangular building on the site of an old palace of the Protector Somerset, is devoted to various public offices. The E. wing is occupied by *King's College*. Savoy Street, a little farther on, leads to the left to the *Savoy Chapel*, a Perp. building of 1505-11, on the site of the ancient Savoy Palace. — COVENT GARDEN MARKET lies to the N.

Among the chief points of interest on the S. or Surrey side of the Thames are \***Lambeth Palace**, for 600 years the residence of the Archbishops of Canterbury (the chapel dating from 1245, the 'Lollard's Tower' from 1434, etc.), with a fine library (adm. by special permission); *St. Thomas's Hospital*, on the 'pavilion' system; *South London Fine Art Gallery*; *Bethlehem Hospital*, a large lunatic asylum ('Bedlam'); *St. George's Roman Catholic Cathedral*; *Battersea Park*; \***St. Saviour's Church** (13-16th cent.), near London Bridge; *Barclay and Perkins' Brewery*; *Spurgeon's Tabernacle*; and *Guy's Hospital*.

The numerous other places of interest in and near London, such as *Chelsea Hospital*, *Greenwich Hospital*, the *Crystal Palace*, *Hampton Court*, *Dulwich*, *Woolwich*, *Richmond*, *Kew*, *Windsor* (p. 222), and *Epping Forest*, are described in *Baedeker's Handbook for London*.

## 2. From London to Dover.

### a. South Eastern Railway viâ Tunbridge and Folkestone.

77 M. RAILWAY in 1<sup>3</sup>/<sub>4</sub>-3<sup>1</sup>/<sub>4</sub> hrs. from *Charing Cross*, *Cannon Street*, and *London Bridge* (fares 13s., 8s. 2d., 6s. 5<sup>1</sup>/<sub>2</sub>d., return 22s. 9d., 16s. 4d., 12s. 11d.; mail train 19s. 9d., 13s. 2d.; return 37s. 3d., 26s. 4d.). The 3rd. cl. fares from Cannon St. and London Bridge are a few pence lower; other fares the same. On week-days cheap return-tickets, available the following day or from Frid. till Mon., are issued for the early morning trains at 20s., 15s., and 10s. 6d.; these are valid by trains of the L., C., & D. Co. on the return-journey. Some of the ordinary trains run viâ *Redhill* and rejoin the direct line at *Tunbridge* (p. 13). — Passengers starting from Charing Cross should remember in choosing their seats, that after backing into Cannon Street the locomotive will be at the other end of the train.

Crossing the Thames and leaving London Bridge Station, the train traverses the busy manufacturing districts of *Bermondsey* and *Rotherhithe*, and passes (3<sup>3</sup>/<sub>4</sub> M.) *Spa Road*, (5 M.) *New Cross* (p. 44), *St. John's*, and (8<sup>3</sup>/<sub>4</sub> M.) *Grove Park*, beyond which the Crystal Palace is visible to the right. Then a tunnel more than 1<sup>1</sup>/<sub>2</sub> M. long.

11 M. **Chislehurst** (*Bickley Arms Hotel*), beautifully situated on a height in a well-wooded district. Not far from the station (turn to the right and then ascend the hill to the left) is *Camden Place* (now a club house), formerly the residence of Camden the antiquary (d. 1623), and the retreat of Napoleon III. (who died here in 1873) and the Empress Eugénie after the Franco-German War. — 14 M. *Orpington* (*Maxwell Arms*). — *Downe*, 3 M. to the S.W. of (15<sup>1</sup>/<sub>2</sub> M.) *Chelsfield*, was for 40 years the home of Charles Darwin (d. 1882). Tunnel. Beyond (16<sup>1</sup>/<sub>2</sub> M.) *Halstead*, 2<sup>1</sup>/<sub>2</sub> M. to the S.W. of which are

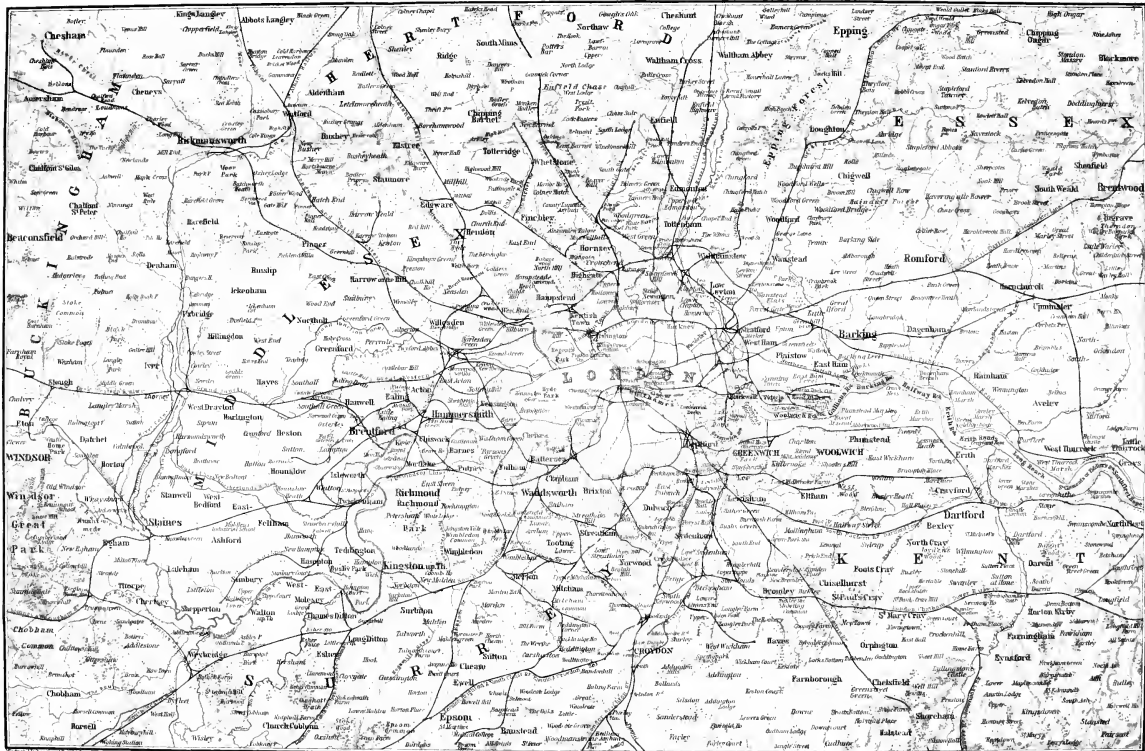


UNIVERSITY OF CALIFORNIA

LOS ANGELES  
LIBRARY



Wagner Albes (Kopfstab) Leipzig



Scale Miles

1914

Scale Kilometres

the Knockholt Beeches (see below), we traverse another tunnel,  $1\frac{3}{4}$  M. long, and, passing through rich park-like scenery, reach ( $20\frac{1}{2}$  M.) *Dunton Green*, the junction of a short branch to *Westerham* (King's Arms; Crown), ascending the valley of the *Darent*. *Westerham* was the birth-place of General Wolfe (1727-59), to whom a memorial has been erected in the church.

22 M. *Sevenoaks* (\**Crown*), with 7514 inhab., may also be reached from London by the L., C., & D. Railway via *Swanley* (comp. p. 18). The S.E. station is known as *Tubs Hill*, that of the L., C., & D. Railway as the *Bat & Ball Station*. The church of *St. Thomas of Canterbury* was erected as a memorial of *Cardinal Manning*.

To the S. E. lies \**Knole*, the seat of *Lord Sackville* (minister at *Washington*, 1881-88), one of the noblest baronial mansions in England, almost unchanged both inside and outside since the times of *James I.* and *Charles I.* Visitors are admitted on *Frid.* by order obtained from *Messrs. Glasier & Sons*, 7 *St. James's St.*, London, S.W. (1 pers. 2s., 4 pers. 6s., 7 pers. 10s.). The rooms shown to visitors include the *Great Hall*, the *Brown Gallery* (with portraits by *Holbein* and others), the *Spangled Bedroom & Dressing Room* (portraits by *Lely*), the *Leicester Gallery* (portraits by *Van Dyck*, *Mytens*, etc.), the *Ball Room*, the *Crimson Drawing Room* (portraits by *Reynolds*), the *Cartoon Gallery* (with copies, by *Mytens*, of six of *Raphael's* cartoons), *Lady Betty Germaine's Bedroom*, the *Venetian Ambassador's Bedroom*, and the *King's Bedroom*. The magnificent park, with fine beeches, is open to visitors. — *Sevenoaks* is also a good centre for many other pleasant walks, one of the most interesting being that to the N.W. to the famous *Knockholt Beeches* (\**View*) and ( $3\frac{1}{2}$  M.) *Chevening*, the beautiful seat of *Earl Stanhope* (son of the historian), with a fine park open to the public. — About  $3\frac{1}{2}$  M. to the E. is \**Ightham Mote*, one of the best specimens of a moated manor-house in England, with a fine domestic chapel of the time of *Henry VIII.*

Beyond *Sevenoaks* the train penetrates a range of low hills by a tunnel,  $2\frac{1}{2}$  M. long. — 27 M. *Hildenborough*.

$29\frac{1}{2}$  M. *Tunbridge* (*Rose & Crown; Rail. Rfmt. Rooms*), a market-town with 10,123 inhab., an old *Castle* (adm. by permission of the owner), and a grammar-school dating from 1553, now in a large modern building, is the junction of the S.E. line from London via *Redhill* and of the main line to *Tunbridge Wells* and *Hastings* (R. 4).

FROM TUNBRIDGE TO REDHILL JUNCTION, 21 M., railway in 40 min. (fares 4s. 9d., 3s. 2d., 1s. 7 $\frac{1}{2}$ d.). — 5 M. *Penshurst* (*Leicester Arms*, in the village, 2 M. from the station). \**Penshurst Place*, the lovely seat of *Lord de Lisle* and *Dudley*, dating in part from the 14th cent., contains a fine picture-gallery, to which visitors are admitted on *Mon., Wed., and Frid.* (12-1 and 3-6). The hall, 64 ft. in length, has the hearth in the centre. Its chief historical interest lies in having once belonged to the *Sidneys*, portraits of many of whom hang on the walls, including two of *Sir Philip Sidney* (who was born here) and four of *Algernon Sidney*. The trees in the park are very fine; one avenue is known as '*Sacharissa Walk*', from *Dorothy Sidney*, the '*Sacharissa*' of *Waller*. The walk from *Penshurst* to *Edenbridge*, through the quaint and pretty village of *Chiddingstone*, and thence via ( $4\frac{1}{2}$  M.) *Hever* is very picturesque. *Hever* (rail. stat., p. 36) is an old embattled mansion-house (14th cent.; shown on *Wed.*), where *Henry VIII.* often visited *Anne Boleyn*, and afterwards occupied by *Anne of Cleves*, who is said to have died here; it is now a farm-house. The church of *Hever* contains several monuments of the *Boleyn* family. — 10 M. *Edenbridge* (*Crown*), also a station on the L. B. S. C. R. (p. 45); 15 M. *Godstone*. —  $18\frac{1}{2}$  M. *Nutfield*. The village (*Queen's Head; Crown*), 1 M. to the N.

of the railway, possesses several pits of fuller's-earth. — 21 M. *Redhill Junction*, and thence to London (21 M.), see R. 6.

The next station beyond Tunbridge is (34½ M.) *Paddock Wood*, whence a branch-line diverges on the left to (10 M.) *Maidstone* (p. 34), traversing the best hop-district in the kingdom.

FROM PADDOCK WOOD TO HAWKHURST, 12 M., branch-railway in ½ hr. (fares 2s., 1s. 3d., 11½d.). — 4½ M. *Horsmonden*. About 4 M. to the S.W. is *Lamberhurst* (= *Chequers*), described by Cobbett, in his 'Rural Rides', as 'one of the most beautiful villages that man ever set his eyes upon'. Though situated partly in Kent, Lamberhurst was the capital of the Sussex iron industry, which lingered as long as the forest furnished charcoal enough for smelting; almost the only trace of it now preserved is in such names as *Forge* and *Furnace Wood*. About 1 M. to the S.E. is the ruined *Scotney Castle*; and 2 M. to the W. lies *Bayham Abbey* (Marquis Camden), comprizing a mansion in the Elizabethan style and the picturesque remains of the Præmonstratensian Abbey of the 13th cent. (shown on Mon. and Wed.). Lamberhurst and Bayham Abbey may also be visited from Tunbridge Wells (p. 36). — 6½ M. *Goudhurst*. — 10 M. *Cranbrook* (George; Bull), a small town with a Perp. church and an old grammar-school. — 12 M. *Hawkhurst* (Queen's Hotel).

42 M. *Staplehurst*. — 56 M. *Ashford* (*Saracen's Head*; *Kent Arms*; *Rail. Refreshmt. Rooms*), with 10,728 inhab., is the site of the large workshops of the S. E. Railway. The parish-church has a good Perp. tower. Lines diverge here on the left to *Canterbury* (see below), and on the right to *Hastings* (p. 41). About 3½ M. to the N. of Ashford is *Eastwell*, with a beautiful park.

FROM ASHFORD TO CANTERBURY, 12 M., railway in ½ hr. (fares 2s. 6d., 1s. 7d., 1s. 2½d.). — This line descends the valley of the *Stour*, parts of which are very picturesque. — 2 M. *Wye*, with the *South-Eastern Agricultural College*, opened in 1894; 7 M. *Chilham* (Inn), with a ruined Norman castle; 9 M. *Chartham*, with an interesting E. E. and Dec. church, containing some fine brasses and old stained glass. The pretty tracery in the windows of the chancel is of the pattern known *par excellence* as 'Kentish'. — 12 M. *Canterbury*, see p. 26.

60 M. *Smeeth*. At (64½ M.) *Westenhanger* is a farm-house incorporating the remains of an old royal manor-house, said to have been the bower of Fair Rosamond. — 65½ M. *Sandling Junction*, for (2 M.) *Hythe* and (3½ M.) *Sandgate*.

*Hythe* (*Seabrook Hotel*; *Swan*), a town with 4350 inhab., has lost its significance as one of the Cinque Ports, but is now an important military station, with the chief *School of Musketry* of the British army. It possesses an interesting E. E. *Church*, with a raised chancel and a remarkable groined crypt, containing a huge collection of bones and skulls, the origin of which is doubtful. Either from *Westenhanger* or *Hythe* a visit may be paid to the (1 M. to the N.W. of *Hythe*) ruins of *Saltwood Castle*, formerly belonging to the Archbishops of *Canterbury*. Near *West Hythe* is *Studfall Castle*, an ancient Roman camp. — *Sandgate* (Royal Kent; Royal Norfolk; Sea View) is a small watering-place, with one of the coast castles built by Henry VIII.

Beyond *Westenhanger* *Saltwood Castle* (see above) comes into view to the right. At (69 M.) *Shorncliffe Camp* is a permanent military camp, with accommodation for 5000 men; the huts are visible to the right. Line to *Canterbury*, see p. 32. — Beyond (70 M.) *Radnor Park* the train crosses a lofty viaduct and reaches (71½ M.) *Folkestone*, whence a short branch-line leads to *Folkestone Harbour*.

**Folkestone.** — **Hotels.** LEAS, on the promenade of that name, new; \*ROYAL PAVILION, near the harbour, R. & A. from 4s. 6d., B. 2s., D. 5s.; WEST CLIFF; QUEEN'S, Sandgate Road; MÉTROPOLE, new; WAMPACH'S, R. 3s., B. 2s., D. 4s.; HUNDERT'S, Bouverie Road. — CLARENDON, commercial; ROSE. — *Boarding Houses and Private Hotels.* — *Central Café*, Sandgate Road.

*Folkestone*, a cheerful and thriving seaport and watering-place, is an ancient town with 23,700 inhab., in a romantic situation. Mail-packets start here daily for Boulogne. Folkestone was the birthplace of *Dr. William Harvey* (1578-1657), discoverer of the circulation of the blood, to whom a monument was erected here in 1881. The *Parish Church* occupies the site of the old priory-church of St. Eanswith, founded in 1095, but has been to a great extent rebuilt. The old *Castle* has almost entirely vanished. The favourite promenades are the *Lees*, a grassy expanse on the top of the cliff (fine views; band; hydraulic lift from the beach); the *New or Victoria Pier* (band); and the *Pleasure Gardens*, with a large glass pavilion containing a very good little *Theatre*.

The walk along the beach to ( $1\frac{3}{4}$  M.) *Sandgate* (see p. 14) is very pleasant, and longer excursions may be made to Dover, Hythe, Saltwood Castle, etc. The *Sugar Loaf* and other chalk-hills to the N. also afford pleasant objects for a walk. Facilities are also afforded for circular trips to Boulogne, Calais, etc.

Between Folkestone and Dover the railway is carried through the chalk-cliffs by numerous cuttings and several long tunnels, the last of which ( $\frac{3}{4}$  M.) passes under the *Shakespeare Cliff* (p. 16). — 77 M. *Dover Town*. The boat-trains run on to the *Admiralty Pier*, where the steamers for the Continent start.

**Dover.** — **Hotels.** LORD WARDEN HOTEL, near the Pier and Railway Station, a large house with a view of the sea, R. & A. from 5s., B. 2-4s., L. from 2s. 6d., D. 5s. 6d.; \*DOVER CASTLE, KING'S HEAD, both in Clarence St., with a view of the harbour; GRAND, near the Parade, R. & A. from 5s., D. 4s. 6d.; SHAKESPEARE, Bench St., well spoken of; HARP, near the harbour, R. & A. 3s. 6d.; ESPLANADE, facing the sea; ANTWERP, Market Place, commercial; ROYAL, Clarence St.; \*ROYAL OAK, near the rail. stat., commercial.

**Porter** from the station to the steamer or the town, each package under 14lbs. 2d., over 14lbs. 4d.; from the steamer to the station or town, including detention at the custom-house, under 56lbs. 6d., over 56lbs. 1s. **Steamers to Calais and to Ostend** thrice daily (p. xix).

**Cabs.** To or from any part of the town, for 1st class cabs (drawn by horses) 1s. 6d., for 2nd class cabs (drawn by ponies, mules, or asses) 1s.; to or from the Castle or Heights 2s. 6d.; per hour 2s. 6d. or 1s. 8d., each addit.  $\frac{1}{2}$  hr. 1s. 3d. or 10d.; for each article of luggage 4d.

**Post Office**, Northampton St., on the N. side of the inner harbour.

**Sea-Baths**, at the E. end of the Marine Parade.

*Dover*, the Roman *Dubrae*, and the first of the Cinque Ports, is finely situated on a small bay, bounded by lofty chalk-cliffs, which are crowned with barracks and fortifications. Near the centre of the bay the line of cliffs is broken by the narrow valley of the *Dour*, on the slopes of which great part of the town is built. Its sheltered situation and mild climate render Dover a favourite bathing-place and winter-resort. The population, including the garrison, is about 38,500.

In the Roman and Saxon periods Dover was a place of comparative insignificance, but after the Norman Conquest it became a harbour and fortress of considerable importance. In the reign of King John (1216) Dover Castle offered a long, obstinate, and successful resistance, under Hubert de Burgh, to the combined forces of the Dauphin Louis and the revolted barons. It was off Dover that the Armada received its first serious check in July, 1588. At the opening of the Civil War Dover Castle was garrisoned by the Royalists, but it fell into the hands of the Parliamentarians by stratagem in 1642. Charles II. landed here in 1660.

On the height to the E. of the town rises \*DOVER CASTLE (375 ft. above the sea), to which visitors are freely admitted, except to the underground works, for which a special pass is necessary. This fastness, originally founded by the Romans and afterwards strengthened and enlarged by the Saxons and Normans, is still kept in repair as a fortress. The remains of the Roman *Pharos* and the *Church of St. Mary de Castro*, an almost unique specimen of a Roman-British edifice (restored; roof modern), are interesting. Splendid view of the town and harbour, especially from the top of the *Keep*, built by Henry II. (92 ft. high; walls 23 ft. thick). The coast of France, 21 M. distant, is visible in clear weather. The old towers of the castle bear the names of the various Norman Governors. See 'The Church and Fortress of Dover Castle', by *Rev. John Puckle* (illus., 1s.).

Among the smaller objects of interest in the castle are 'Queen Elizabeth's Pocket Pistol' (near the edge of the cliff), a brass cannon, 24 ft. long, cast at Utrecht in 1544, and presented by Charles V. to Henry VIII.; a Norman loophole in the ground-floor of the keep; a well in the top of the keep, 300 ft. deep; and an old clock, dating from 1348.

The principal feature of the new fortifications connected with the old castle is *Fort Burgoyne*, which stands on the hill to the N.W., beyond the Deal road, and commands the landward approaches. — On the cliff's to the E. of the castle is a large *Convict Prison*.

The HARBOUR of Dover consists of a large outer tidal basin and two spacious docks. From the W. side projects the *Admiralty Pier*, a favourite promenade, whence the continental mail-packets depart. This huge structure is 780 yds. long and forms one arm of a harbour of refuge, intended to be one of the most extensive in the kingdom. The fort at the end mounts two 81-ton guns. The foundation-stone of a commercial harbour was laid and a *Promenade Pier* built in 1893.

The *Western Heights* are also strongly fortified and afford extensive views. They are conveniently reached from Snargate St. by the so-called 'Shaft', which is ascended by a spiral staircase with 480 steps. On the Heights are large *Barracks*, the foundations of a *Pharos*, and an old circular church, known as the *Knights Templar Church*. — Farther to the W., separated from the Western Heights by a deep valley, is *Shakespeare Cliff*, rising sheer to a height of 350 ft.; it takes its name from the well-known passage in 'King Lear' (iv. 6). — Still farther on are the works in connection with the projected Channel Tunnel. A vertical shaft has been sunk here and the tunnel excavated for about 2200 yds. under the sea in the direction of the Admiralty Pier.



The *Maison Dieu Hall*, erected by Hubert de Burgh (p. 16) in the first half of the 13th cent. as a pilgrims' hospital, has recently been restored, and is now incorporated with the new *Town Hall* in Biggin St., on the N. side of the town, near the Dour. The modern stained-glass windows illustrate scenes in the history of Dover. Adjoining the municipal buildings are the *Public Baths*. — The churches of \**St. Mary* and *Old St. James* are both ancient and exhibit some features of interest. In Strond St., near the Pier, is *Trinity Church*. — Near the Priory Station (see p. 32) are some remains of the old Benedictine *Priory of St. Martin* (1132), now incorporated in the buildings of Dover College; they include the Refectory, a good example of plain Norman work, and a Gatehouse. The *Museum* (daily, 10-4, except Thurs. and Sun.), in Market Square, contains antiquities and objects of natural history.

Pleasant walks may be taken along the shore from Dover in both directions, either westward to (6 M.) *Folkestone*, viâ the Shakespeare Cliff (p. 16), or eastward by *St. Margaret's Bay* (Granville Arms), with a fine Norman church, and the *South Foreland* to (9 M.) *Deal* (comp. p. 25). The geologist will find much to interest him in the formation of the cliffs. The *North Fall Footpath*, a path leading through a tunnel from the E. end of the town to the top of the cliff, is closed when rifle-shooting is being practised in the North Fall Meadow. — Other walks may be taken to *Whitfield*, 3½ M. to the N., with an ancient church restored in 1894; and to *St. Radegund's Abbey*, 3 M. to the N.W.; the ruins are those of a Præmonstratensian foundation dating from the end of the 12th century. — During summer numerous cheap excursions are arranged to Canterbury, Hastings, Ramsgate, etc.; also a circular tour to Calais, Boulogne, and Folkestone.

### b. London, Chatham, and Dover Railway viâ Canterbury.

78 M. RAILWAY in 2-3½ hrs. (fares the same as by the South Eastern Railway, p. 12). The trains start from Victoria, Holborn Viaduct, Ludgate Hill, and St. Paul's (see *Baedeker's London*).

The line from *Victoria* unites with that from *Holborn Viaduct*, *Ludgate Hill*, and *St. Paul's* at (3½ M.) *Herne Hill*. The train passes through a long tunnel below the grounds of the Crystal Palace (see *Baedeker's London*). 7 M. *Penge*; 8¾ M. *Beckenham*.

10¾ M. *Bromley* (*White Hart*; *Bell*), a town of 21,685 inhab., pleasantly situated on the *Ravensbourne*, derives its name from the broom that still flourishes in the neighbourhood. It contains an old palace of the Bishops of Rochester, now a private residence, and a college, or alms-house, founded 200 years ago for the widows of clergymen. In the church is the tomb of Dr. Johnson's wife ('*Tetty*'), with a Latin inscription by her husband. A pleasant walk may be taken to (3 M.) *Chislehurst* (p. 12) and (6½ M.) *Eltham* (p. 33).

About 2½ M. to the S. of Bromley and 1 M. from the railway (to the right) is *Hayes Place*, where Lord Chatham died (1778) and William Pitt (1759-1806) was born. It was here that Benjamin Franklin visited Lord Chatham in 1775 before the latter's famous speech on the American question. Visitors to Hayes should prolong their walk to (2 M.) *Keston Common*, where there are the remains of an extensive Roman settlement, known as *Caesar's Camp*. In the park of the neighbouring mansion of *Holwood* is the '*Emancipation Oak*', beneath which William Wilberforce is said

to have announced to Pitt his intention of beginning his parliamentary agitation for the abolition of slavery.

From Beckenham onwards the line traverses the fair and fertile county of *Kent*, where the extensive *Hop Gardens* soon become one of the characteristic features of the scenery, presenting an especially picturesque appearance in August and September, when thousands of hop-pickers are employed in gathering the beautiful golden blossoms. Kent is also famed for its fruit, especially for its apples and cherries. The S. E. part of the county, known as the *Weald of Kent*, is particularly fertile.

The hop-picking season is very short and requires the employment of far more labour than the local resources can supply. Large numbers of men, women, and children therefore come down from London and other towns to help, and 'hopping' affords a much prized annual outing to thousands of dwellers in the slums. The hops are dried in the 'oast houses', the curious, extinguisher-like ventilators (or cowls) of which are so conspicuous among the gardens. The best gardens are round Maidstone, and the most delicate variety of hop is the 'golding' of E. Kent. Hops were introduced into England from Flanders about the beginning of the 15th cent. and now occupy about 55,000 acres of English soil, nearly two-thirds of which are in Kent.

A curious distinction between the 'Men of Kent', to the W. of the Medway (who claim the superiority), and the 'Kentish Men', to the E. of it, has been maintained down to the present day, and is generally referred to the belief that the former were the original inhabitants of the country, or to the determined resistance they offered to William the Conqueror on his march to London after the battle of Hastings.

12 M. *Bickley*. — 14<sup>3</sup>/<sub>4</sub> M. *St. Mary Cray*, with a large paper-mill and a Perp. church containing some good brasses. This is one of four contiguous parishes taking their surname from the small river *Cray*. At *St. Paul's Cray*, <sup>3</sup>/<sub>4</sub> M. to the N., is an interesting E. E. church, with a shingle spire. — From (17<sup>1</sup>/<sub>2</sub> M.) *Swanley Junction* a branch-line diverges on the right to (8 M.) *Sevenoaks* (p. 13) and *Maidstone* (p. 34). Within easy reach of (20<sup>1</sup>/<sub>2</sub> M.) *Farningham Road* are the interesting old churches of *Horton Kirby* (<sup>3</sup>/<sub>4</sub> M. to the S. E.; E. E.), *Farningham* (Lion Inn; 1<sup>1</sup>/<sub>2</sub> M. to the S.), *Sutton-at-Hone* (1<sup>1</sup>/<sub>4</sub> M. to the N.), and *Darent* (2 M. to the N.; early-Norman, with Roman bricks). A large *Roman Villa* has recently been discovered at *Darent*.

Beyond *Farningham Road* a branch-line diverges to (4<sup>1</sup>/<sub>2</sub> M.) *Southfleet*, (6<sup>1</sup>/<sub>2</sub> M.) *Rosherville*, and (7 M.) *Gravesend* (see *Baedeker's London*).

23 M. *Fawkham*; 25<sup>1</sup>/<sub>2</sub> M. *Meopham*, with a large Decorated church (to the left); 27 M. *Sole Street*. The castle and cathedral of Rochester now soon come into view on the right, beyond the *Medway*. — 33 M. *Rochester Bridge (Strood)*. *Strood*, on the left bank of the *Medway*, is a suburb of Rochester, with which it is connected by a handsome iron bridge, constructed in 1850-56 on the site of a much earlier bridge of stone. Below are the two railway-bridges.

33<sup>1</sup>/<sub>2</sub> M. **Rochester** (*Crown; Victoria & Bull; King's Head*, all three in the High St.) is a very ancient city, with a pop. of 26,309.

*Rochester* was inhabited successively by the Britons, under whom its name was *Doubris*; by the Romans, who called it *Durobrivae*; by the

Saxons, whose name for it, *Hrofesceastre* (perhaps a corruption of Rufus?), is the rugged prototype of its modern form; and by the Normans. It was made a bishop's see early in the 7th century. It was at Rochester that James II. embarked in disguise on his flight in 1688.

On crossing the bridge we turn to the right into the *Esplanade*, from which we enter the castle-grounds, now laid out as a public garden. The present \*CASTLE, standing conspicuously on an eminence, was built in 1126-39 by William Corbeil, Archbishop of Canterbury. The square Keep, 104 ft. in height, which now alone remains, along with the outer walls, is a fine specimen of Norman architecture, and commands an extensive view (adm. 3d.).

To the E. of the castle rises the CATHEDRAL, a building of considerable interest. St. Augustine founded a missionary church on this site about the year 600 and consecrated the first Bishop of Rochester in 604. At the time of the Conquest, however, this church was in a completely ruinous condition, and Gundulf, the second Norman bishop, architect of the White Tower at London, undertook the erection of a new church, which was completed and consecrated in 1130. Gundulf also replaced the secular clergy of the old foundation by a colony of Benedictines. This church was afterwards partly destroyed by fire, and the choir and transepts were rebuilt in the E. E. style by *Prior William de Hoo* (1201-27), who is, perhaps, identical with English William of Canterbury (p. 28). The Cathedral was restored in 1825, in 1871-77, and (W. front and towers) in 1888-93. The internal length of the Cathedral is 306 ft., breadth of nave and choir 68 ft., across the W. transepts 120 ft. In plan it resembles Canterbury Cathedral, having double transepts, a raised choir, and a spacious crypt. The chief external features are the W. front (Norman), with its fine recessed doorway; the so-called Gundulf's tower, in the angle formed by the N.W. transept and the choir; and the mean central tower, erected by Cottingham in 1825. The figures of Henry I. and Queen Matilda (or Henry II. and Queen Margaret) at the sides of the W. doorway are two of the oldest English statues now extant.

Interior (daily services at 10 a.m. and 3 p.m. in winter and 5.30 p.m. in summer; crypt and choir shown by the vergers, small fee). The NAVE is Norman in style, except the two easternmost bays, where the junction between the Norman and later work is effected in a way more curious than beautiful. The triforium arches are elaborately adorned with diaper patterns and have the peculiarity of opening to the aisles as well as to the nave. The W. window and the clerestory are Perpendicular. The W. TRANSEPTS are in the E. E. style, the N. being the earlier and richer. In the S. transept are the quaint monument of *Richard Watts* (see p. 20) and a brass tablet to the memory of *Charles Dickens* (d. 1870), who lived at Gad's Hill, near Rochester (p. 21). The chapel adjoining this transept on the W. was built as a Lady Chapel in the Perp. period.

From the transepts we ascend by a flight of steps to the E. E. CHOIR. The statues on the W. side of the *Choir Screen* were placed as a memorial of Dean Scott (1811-87), joint-compiler of Liddell and Scott's Greek Lexicon. The stalls are new, but some of the old misereres have been preserved. The tiled pavement was constructed after old patterns. Opposite the modern bishop's throne is the fragment of an old mural painting of the Wheel of Fortune. In the N. Choir Transept is the tomb of *St. William of*

*Perth* (13th cent.), a Scottish baker, murdered near Rochester when on a pilgrimage to Canterbury; this tomb afterwards became a frequented pilgrim-resort and a source of great wealth to the cathedral. Adjacent is the tomb of *Bishop Walter de Merton* (d. 1277), founder of Merton College, Oxford (p. 230). To the E. of this transept is *Bishop Warner's Chapel*, in the archway between which and the presbytery is the beautiful effigy of *Bishop John de Sheppey* (14th cent.), discovered behind the masonry here and repainted in 1825. The windows in the S. Choir Transept are memorials of *Gen. Gordon*, *Capt. Gill* (Professor Palmer's companion in his ill-fated expedition to the Sinaitic Desert in 1882), and other officers of the Royal Engineers. A plain stone coffin in the Sacramentum, or E. end of the choir, is shown as that of *Bishop Gundulf* (p. 19). The great glory of the choir, however, is the beautiful Dec. \**Doorway* in the S. E. angle, leading to the CHAPTER HOUSE (copy in the Crystal Palace; see *Baedeker's London*). The figures at the side represent the Synagogue and the Church; originally both were female figures, but the latter was mistakenly restored as a bishop in 1830. The Chapter House contains the *Library*.

The \*CRYPT, reached by a flight of steps adjoining *St. Edmund's Chapel*, on the S. side of the choir, is one of the most extensive in England. The W. end belonged to Bishop Gundulf's church and is very plain in style.

A fragment of the old *Priory of St. Andrew*, coeval with the Cathedral, is preserved in the garden of the Deanery, to the E. Three of the old gateways of the cathedral-precincts still remain, the most important of which is the *Prior's Gate* to the S.

Turning to the S. (left) on leaving the Cathedral, passing through the *Prior's Gate* (see above), and again turning to the left, we have to the right the wall enclosing the old *Grammar School*, founded by Henry VIII. We next turn to the right and pass through a small gate into the *Vines Recreation Ground*, formerly a vineyard attached to the priory. On the N. (left) side of this are some remains of the old city-wall, and at its S.E. end is *Restoration House*, a picturesque red brick mansion with many windows, where Charles II. passed a night on his return to England in May, 1660.

From this point Crow Lane leads to the left to Eastgate, reaching it a little to the left of *Eastgate House*, an interesting Elizabethan structure, about to be converted into a public library and museum. It has been identified with the 'Nun's House' in 'Edwin Drood'. Proceeding to the W. along the High Street we soon pass (on the right) the *Watts' Charity House*, founded in 1579 by Richard Watts for 'six poor travellers, not being rogues or proctors', and described in Dickens's 'Tale of the Seven Poor Travellers'. — On the other side of High St., nearer the bridge, is the old *Bull Inn* (now *Victoria & Bull*), extolled by Mr. Alfred Jingle ('good house - nice beds'). — *Satis House*, the residence of Richard Watts, situated to the S. of the castle, is said to owe its name to the gracious praise of its accommodation by Queen Elizabeth, who stayed here on her visit to Rochester; the house has, however, since been rebuilt.

In summer pleasant steamboat-excursions on the Medway (pier just above the bridge) may be made from Rochester to (11 M.) *Sheerness* (p. 22) and (18 M.) *Southend* (p. 459), at the mouth of the Thames, affording good views of Upnor Castle, Chatham Dockyards, etc. Small boats may be hired at the Esplanade; charge to (3 M.) Upnor Castle (p. 22), about 3s.

About 2½ M. to the N. W. of Strood, on the road to Gravesend, is *Gad's Hill* (Falstaff Inn), the scene of Falstaff's encounter with the 'men in buckram' (Henry IV., Part I., ii. 4) and also mentioned by Chaucer. It commands an extensive view. *Gad's Hill Place*, the residence of Charles Dickens (who died here in 1870), is an old-fashioned red-brick house near the inn. In the 'Wilderness', reached by a tunnel below the road, are some magnificent cedars. About 4 M. to the N. are the ruins of *Cooling Castle*, the home of Sir John Oldcastle, the supposed prototype of Falstaff; *Cooling Marshes* are the scene of the opening incidents in Dickens's 'Great Expectations'.

A very favourite excursion from Rochester is that to *Cobham Hall*, which lies about 5 M. to the W. of the town and 1½ M. to the N. of *Sole Street* station (p. 18). Walkers ascend Strood Hill and turn to the left at the top, into Woodstock Road; at the end of Woodstock Road the field-path to Cobham diverges to the right. \**Cobham Hall*, the fine seat of the Earl of Darley, lies in the midst of a magnificent park, 7 M. in circumference. (Tickets of admission to the house, which is open to visitors on Fridays from 11 to 4 only, may be obtained from Caddel & Son, 1 King Street, Gravesend, from Wildish, 49 High Street, Rochester, or from C. Snoad, Cobham, price 1s.; the proceeds are devoted to charitable purposes.) The central portion of this fine mansion was built by *Inigo Jones* (d. 1653); the wings date from the 16th century. The interior was restored during the present century. The fine collection of pictures includes a \*Portrait of Ariosto and \*Europa and the Bull by *Titian*, \*Tomyris with the head of Cyrus by *Rubens*, and examples of *Van Dyck*, *Lely*, *Kneller*, etc. — The church of the village of *Cobham*, at the entrance to the park, is celebrated for its splendid array of brasses (14-16th cent.). The village inn is the 'Leather Bottel', in which Mr. Tracy Tupman sought solitude and solace after the unhappy issue of his *affaire de coeur*. Matthew Arnold lived at *Pains Hill Cottage* from 1873 till his death in 1888.

A good view is obtained from \**Windmill Hill*, the path to the top of which is reached by crossing the bridge, turning to the right, passing the S. E. Railway Station on the left, and crossing the canal locks.

Walkers may reach *Maidstone* (p. 34), 8 M. to the S., by a road leading through luxuriant hop-gardens (railway, see R. 3). About 4½ M. from Rochester we pass *Kits Coty House* (p. 34); those who do not dread a slight detour should descend thence to (1½ M.) *Aylesford* (p. 33) and follow the Medway to (3 M.) *Maidstone*.

34 M. *Chatham* (*Sun*, close to the pier; *Mitre*; *Rail. Refreshment Rooms*) is continuous with Rochester, though its bustling and noisy streets form a striking contrast to the old-fashioned quiet of the latter. It contains 59,400 inhab., and is one of the principal naval arsenals and military stations in Great Britain. Much of the town is irregularly and badly built. The 'Lines' which enclose the dockyard and military establishments are often the scene of military manœuvres, reviews, and sham-fights, but for defensive purposes have been superseded by a series of outlying detached forts. There are also strong forts on the Medway. In 1667 the Dutch fleet under De Ruyter ascended the Medway as far as Chatham, doing, however, no harm to the town. A *Statue of Lieut. Waghorn* (1800-1850), one of the chief advocates and promoters of the overland route to India, a native of Chatham, was erected here in 1888.

The \**Royal Dockyard* (adm. 10-1.30; special permission necessary for the ropery, machine-shops, and foundries; foreigners only through their ambassadors), founded by Queen Elizabeth, extends along the Medway for nearly 3 M., and embraces an area of

about 500 acres. The wet-docks, graving-docks, building-slips, wharves, etc., are all on a most extensive scale, one immense basin having a width of 800 ft. and a quay frontage of 6000 ft. The largest vessels in the navy can be built and fully equipped here. The metal mill, for making copper sheets, bolts, etc., is particularly interesting. From 3000 to 5000 workmen are employed in the dockyard, according to the business in hand. The *Melville Hospital* is a huge establishment for sailors and marines. The barracks for the Royal Marines here are very spacious.

The military features of Chatham are nearly as conspicuous as the naval. It is the depot for a large number of infantry regiments, and about 6000 soldiers are usually in quarters here. The artillery barracks are very extensive. Chatham is also the headquarters of the Royal Engineers, with the School of Military Engineering. In front of the Royal Engineers' Institute is a bronze *Statue of Gen. Gordon* (d. 1885), seated on a camel, by E. Onslow Ford, erected in 1890. Troops bound for India usually embark at Chatham.

The best view of Chatham is obtained from *Fort Pitt*, above the railway-station, which contains a large military hospital and an interesting museum. On the opposite side of the Medway, farther down, stands *Upnor Castle*, built in the reign of Elizabeth, and afterwards used as a powder-magazine.

Two tunnels. 35½ M. *New Brompton*. To the left are seen the Brompton Lines. On the same side is *Gillingham*, with an old hall of a palace which once belonged to the Archbishops of Canterbury, now used as a barn, and a handsome Perp. church, with a very fine E. window. Gillingham is the headquarters of the religious sect known as Jezreelites or the New and Latter House of Israel, which has built a 'temple' and large schools here. Gillingham Fort dates from the time of Charles I. This district is famous for its cherry-orchards. — 39 M. *Rainham*; 41½ M. to the N.E. is *Upchurch*, known for its deposits of Roman pottery. The line now runs parallel with the highroad, the Roman *Watling Street*. — 41½ M. *Newington*, with a church containing mediæval brasses. — 44½ M. *Sittingbourne* (Bull; Lion; Rail. Refreshment Rooms), a brick-making town, formerly visited by pilgrims on their way to Canterbury and by kings on their way to the Continent.

Sittingbourne is the junction of a branch-line to (4½ M.) *Queenborough*, the starting-point of the steamers to Flushing, and (7 M.) *Sheerness* (Fountain, well spoken of; Wellington), an uninteresting town (13,850 inhab.) at the mouth of the Medway, with strong fortifications and a dockyard established in the reign of Charles II. Queenborough was so named in honour of Queen Philippa, wife of Edward III., but a castle built here by that monarch has vanished. A walk may be taken along the cliffs from Sheerness to (3 M.) *Minster-in-Sheppey*, with the church of SS. Mary and Saxburga, founded about 664 and claiming to be the oldest abbey church in England. The building, restored in the 12th, 14th, and 15th cent. and finally in 1881, still retains some Saxon features. It contains several interesting tombs, including that of Sir Robert Shurland, whose story has been commemorated in the 'Ingoldsby Legends' ('Grey Dolphin').

52 M. *Faversham*, pronounced *Fevversham* (*Ship; Rail. Rfmt.*)

*Rooms*), an ancient town with 10,500 inhab., was once the seat of a famous abbey, where King Stephen, his wife Matilda, and his son Eustace were buried. The parish-church is a fine E. E. building, with curious old paintings and carvings. Faversham is the junction of the branch-line to Margate and Ramsgate (see below).

FROM FAVERSHAM TO MARGATE, 22 M., railway in  $\frac{3}{4}$  hr. (fares 3s. 8d., 2s. 4d., 1s. 10d.); TO RAMSGATE, 27 M., in 1 hr. (fares 4s. 6d., 2s. 10d., 2s. 3d.). Fares from London to *Margate* or *Ramsgate* 15s., 10s. 6d., 6s. 2d.; return 22s. 6d., 16s., 10s.; special cheap fares in summer. — This line runs to the E. along the coast. 6 $\frac{1}{2}$  M. *Whitstable* (Bear and Key), celebrated for its 'natives', considered the finest oysters in England. — 10 $\frac{1}{2}$  M. *Herne Bay* (Dolphin; Pier; Connaught), a small watering-place with two piers and a fine esplanade. Steamers ply hence to London in summer and a coach runs to (7 $\frac{1}{2}$  M.) *Canterbury* (p. 26).

An excursion may be made to the E. along the cliffs to (3 M.) *Reculver* (*King Ethelbert Inn*), the Roman *Regulbium*, one of the fortresses erected to defend the channel then separating the district known as the *Isle of Thanet* from the mainland. Some remains of the castrum still exist. King Ethelbert afterwards had a palace here, and still later a Christian church rose on its site. The church was taken down in 1804, but its two towers, known as 'The Sisters' and originally erected, according to tradition, by an Abbess of Faversham, to commemorate the escape of herself and her sister from drowning, were restored by the Trinity Board as a landmark for seamen. The sea is here steadily encroaching on the land.

Both (18 $\frac{1}{2}$  M.) *Birchington* (Bungalow Hotel; Sea View), with the grave of *Dante Gabriel Rossetti* (d. 1882; memorial window in the church), and (20 M.) *Westgate-on-Sea* (Beach House; Westcliffe; St. Mildred's) are also frequented for sea-bathing.

22 M. **Margate** (*York; Cliftonville; Métropole; Queen's, R. & A. 4s., B. 2s., D. 5s.; Highcliffe; Nayland Rock; White Hart*; numerous private hotels, boarding-houses, and lodgings; *Railway Refreshment Rooms*), one of the most popular, though not one of the most fashionable watering-places in England, is situated on the N. coast of the Isle of Thanet. Pop. 18,400. Its sandy beach is admirably adapted for bathers, and the *Jetty* (1240 ft. long), the *Pier* (900 ft.), and the *Marine Parade* afford excellent promenades. Its other attractions include a *Hall-by-the-Sea* (concerts), a *Theatre*, a *Marine Palace and Baths*, a *Grotto* (adm. 6d.), etc. On Saturdays and Sundays, in the season, both Margate and Ramsgate (p. 24) are uncomfortably crowded with excursionists from London, brought in thousands by railway and steamer. The *Church of St. John* is a Norman edifice restored. On the cliffs a little to the W. is the *Royal Sea-Bathing Infirmary*, founded in 1791.

In summer steamers ply daily from Margate to *Ramsgate* and to *London* (return-fare 3s. 6d.), and thrice weekly to *Boulogne* and to *Ostend*. Coaches ply to (4 $\frac{1}{2}$  M.) *Ramsgate* and (16 M.) *Canterbury* (p. 26), while numerous special trains (S. E. R.) run to *Canterbury* in time for the daily services. The walk to *Ramsgate* along the cliffs (about 6 M.) is a

very pleasant one. On the way we pass (3 M.) *Kingsgate* (Inn), so named because Charles II. and the Duke of York landed here in 1683, with a modern castle. About  $\frac{1}{2}$  M. farther to the S. is the *North Foreland*, the *Promontorium Acantium* of the Romans, off which the English fleet was defeated by the Dutch in 1666. Visitors are admitted to the *Lighthouse* (small gratuity). Broadstairs (see below) is  $1\frac{1}{4}$  M. farther on. — Other walks may be taken to the old mansion of *Dandelion* and the village of *Garlinge*, 2 M. to the W.; to *Westgate* (p. 23); to *Quez, Acol, Minster* ( $5\frac{1}{2}$  M.), *Salmstone Grange* ( $\frac{3}{4}$  M.), etc.

The railway now crosses the isthmus, at some distance from the sea, reaching the coast again at (25 M.) *Broadstairs* (Grand; Albion; Balmoral), a quieter watering-place than Ramsgate or Margate, named from the breadth of its 'stair', or gap in the cliffs, affording access to the sea. The old flint arch in Harbour St., called *York Gate*, was erected to protect this passage. Broadstairs was a favourite resort of George Eliot and Charles Dickens; the residence of the latter is named *Bleak House*. About 1 M. inland is the pretty little village of *St. Peter's*, containing a church of the 12th cent., with a fine flint tower added in the 16th century. — Tunnel.

27 M. **Ramsgate** (\**Granville*, East Cliff, with good Turkish and other baths, R. & A. from 4s. 6d., B. 2s., D. 5s. 6d.; *Albion*; *Royal*; *Royal Oak*; *Bull*; *Railway Refreshment Rooms*), a bathing-place and seaport with 24,680 inhab., which may be described as a somewhat less Cockneyfied edition of Margate. In the height of the season (July and Aug.), however, it is overrun by nearly as many excursionists, and George Eliot calls it 'a strip of London come out for an airing'. The N. sands, extending towards Broadstairs, are beautifully firm and smooth. The port is formed by two stone piers, with a joint length of 3000 ft., and is of great importance as a harbour of refuge. There is also an iron promenade-pier (adm. 2d.). The Roman Catholic church of \**St. Augustine*, on the W. cliff, is perhaps, the masterpiece of the elder Pugin, whose house, the *Grange*, also designed by him, is close by. The Jewish *Synagogue* and *College* were built by Sir Moses Montefiore.

About  $1\frac{1}{2}$  M. to the W. of Ramsgate is *Pegwell Bay* (Inns), famous for picnics and shrimps. It may be reached either on foot or by an excursion-brake. *Ebbsfleet*, near the centre of the bay and about 3 M. from Ramsgate, was the actual landing-place (memorial cross) of St. Augustine and his monks, and traditionally that of Hengist and Horsa.

Steamers ply regularly in summer from Ramsgate to *London, Margate, Deal*, and *Dover*, and coaches and brakes run to *Margate*, (17 M.) *Canterbury, Pegwell Bay, Richborough* (p. 25), etc. Special trains run to Canterbury in summer, in time for the daily services in the cathedral. — The dangerous sandbanks called the **Goodwin Sands**, on which several ships are still lost every year in spite of the light-ships, lie about 7 M. from Ramsgate and may be visited by sailing-boat. At low water the sands become quite firm, and cricket-matches are sometimes played on them. According to tradition these sands were once a fertile island, with a mansion belonging to Earl Goodwin, which totally disappeared during a tremendous gale, the funds intended to maintain the sea-wall having been diverted to build Tenterden church (p. 41). See '*Memorials of the Goodwin Sands*', by A. B. Gattie (1890).

FROM RAMSGATE TO DEAL, 15 M., railway (S. E. R.) in  $\frac{3}{4}$  hr. (fares 2s. 2d., 1s. 5d., 1s. 1d.). — The first station is (1 M.) *St. Lawrence* (for Pegwell Bay) and



the next (4 M.) *Minster-in-Thamet* (Rail. Rfmt. Rooms), where the Deal line diverges to the right from that to Canterbury (see p. 32). The handsome parish-church of Minster (St. Mary's), with a Norman nave and E. E. chancel and transepts, contains some interesting old stalls and miserere carvings. The nunnery of Minster, founded by King Egbert of Kent in the 8th cent. in expiation of the murder of his cousins, was at one time of considerable importance. The high ground above Minster affords a splendid \*View.

Soon after leaving Minster the train crosses the *Stour* and passes \**Richborough* (to the right), the Roman fortress of *Rutupiae*, constructed to command the S. entrance of the channel, the N. end of which was guarded by *Regulbium* (p. 23), and the principal landing-place of the Roman troops from Gaul. Incredible as it now seems, there is no doubt that Richborough was formerly close to the sea, and that a broad channel, forming the regular water-route from Northern France to London, extended from Sandwich to Reculver. Ebbsfleet (p. 24) also is now at a considerable distance from the sea. The deep channel made by the *Stour* in the otherwise shallow Pegwell Bay is a relic of this ancient water-way. The remains at Richborough are among the most interesting survivals of the Roman period in Britain and should certainly be visited either from Ramsgate (5 M.) or Sandwich (2 M.). The best-preserved portion is the N. wall of the fortress, 460 ft. in length. Near the N.E. corner of the enclosure is '*St. Augustine's Cross*', a cruciform basement of rubble, resting on foundations of solid masonry and now believed to have supported a lighthouse. Many thousands of Roman coins have been found at Richborough, and also Saxon coins and other relics.

9 M. Sandwich (*Bell; King's Head; Fleur-de-Lis*), one of the oldest of the Cinque Ports (p. 40), was formerly one of the most important harbours and naval stations on the S. coast, described in the 11th cent. as '*omnium Anglorum portuum famosissimus*', but it is now 2 M. from the sea in a direct line, and accessible only by small river-craft. The singular cognisance of the Cinque Ports, a half-lion and a half-boat, is still everywhere visible at Sandwich. It was surrounded by walls, the site of which is now occupied by a public promenade; one of the old gates, the *Fisher Gate*, and a Tudor tower, called the *Barbican*, still exist. A colony of Flemish artizans settled here in the time of Queen Elizabeth and have left their mark in the names of the present inhabitants. The most interesting buildings are *St. Clement's Church*, with its Norman tower; the *Hospital of St. Bartholomew*, of the 12th cent.; the *Grammar School*, 1564; and *St. Thomas's Hospital*, founded in 1392 but rebuilt in 1864. Queen Elizabeth visited the town in 1572, and the house she occupied is pointed out in Strand Street. To the S.E. of Sandwich are excellent golfing-links.

15 M. Deal (*Victoria; Royal; Black Horse; Walmer Castle; Beach House Temperance*), another of the Cinque Ports, is also frequented for sea-bathing and golfing. *Deal Castle*, now the residence of Lord Herschell, was built by Henry VIII., like those of Sandown and Walmer, as a coast defence. Sandown Castle, where Col. Hutchinson, the Parliamentary leader (p. 438), died in 1664, has been demolished; it stood at the N. end of the town. The '*Downs*', between the Goodwin Sands (p. 24) and the mainland, form an excellent harbour of refuge in stormy weather; but the Deal boatmen have still no lack of opportunity of displaying the courage and skill in aiding distressed mariners for which they have so long been famous. On the S. Deal is adjoined by *Walmer*, with *Walmer Castle*, the official residence of the Lord Warden of the Cinque Ports. The Duke of Wellington died here in 1852, and the rooms occupied by him (various relics), as well as that in which William Pitt, another Lord Warden, held consultation with Nelson, are shown in the absence of the present Warden, the Marquis of Salisbury. *Lower Walmer* is an important military depot, with large barracks and a naval hospital. The low shore near Deal is generally believed to have been the first landing-place of Julius Cæsar in Britain. — Deal is connected with (9 M.) *Dover* (p. 15) by a joint line of the S. E. R. and L. C. D. R.; but fair walkers will find it pleasant to go by the cliffs, passing *Kingsdown*, *St. Margaret's Bay* (p. 17), and the *South Foreland Lighthouses*.

CONTINUATION OF MAIN LINE. Beyond Faversham the train turns to the S. E., passes (55½ M.) *Selling*, and soon reaches —

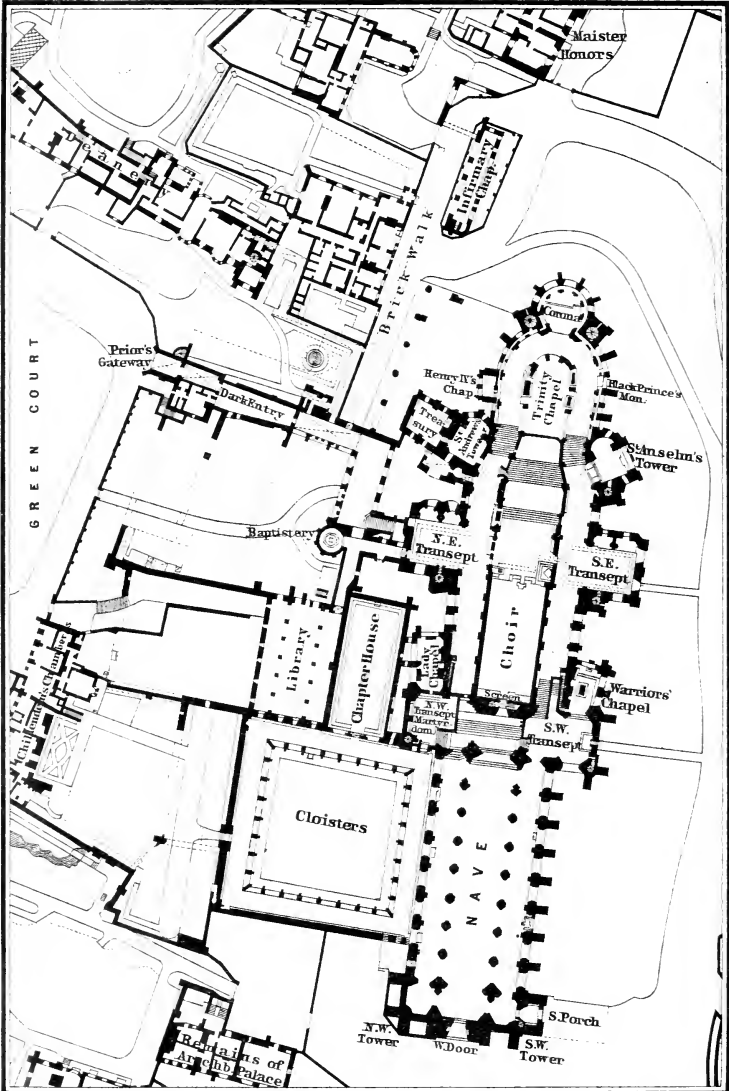
62 M. **Canterbury** (*County Hotel*, new, well spoken of; *Fountain*, R. & A. 4s. 6d., B. 2s. 6d.; *Rose*; *Fleur-de-Lys*; *Railway Refreshment Rooms*), the ecclesiastical metropolis of England, containing 23,000 inhabitants, and pleasantly situated on the *Stour*, which runs through it in two main branches. It is an ancient city, with numerous quaint old houses, and has been the seat of an archbishop since the 6th century. St. Augustine was appointed Archbishop of All England, but Archbp. Theodore (668-693) was the first who obtained the practical recognition of his primacy from the English bishops, and it was not till after the murder of Thomas Becket (1170) that Canterbury became the undisputed centre of the religious life of England. The archbishop of York bears the title Primate of England (comp. p. 413).

The site of Canterbury was occupied in pre-Roman times by the British village of *Durohern* ('*dur*', water), which the Romans converted into one of the first military stations on the highroad to London, Latinizing the name as *Durovernum*. When the Saxons or Jutes invaded England they named it *Cantwearabyrig*, or burgh of the men of Kent, whence its present name is derived. Towards the end of the 6th cent. Queen Bertha found a small Christian church on St. Martin's Hill, and in A.D. 597 St. Augustine arrived here from Rome to convert heathen England. King Ethelbert received him with great friendliness, and embraced Christianity with 10,000 of his people, while Augustine became the first Archbishop of Canterbury. The subsequent history of Canterbury merges, through the archbishops, to a great extent in that of the country at large. The names of *Dunstan* (960-988), *Lanfranc* (1070-89), *Anselm* (1093-1109), *Thomas Becket* (1162-70), *Stephen Langton* (1207-29), *Cranmer* (1533-56), *Pole* (1556-59), *Laud* (1633-60), and many others are inseparably connected with English political and social history. Since the Revolution, however, the attention of the primates has been more strictly confined to ecclesiastical affairs. — The present archbishop is the *Most Rev. Frederick Temple*, D. D., created in 1896. The income of the see is 15,000*l.* The archbishops have no official residence at Canterbury.

The Cathedral lies near the middle of the town, about ½ M. from each of the railway-stations. Emerging from the *London, Chatham, & Dover Station*, on the S. side of the town, we see in front of us the pleasure-grounds of the *Dane John* (Donjon), bounded on one side by part of the old city-wall; the Dane John itself is a tumulus 80 ft. high, surmounted by an obelisk and commanding a good view. We turn to the left and then enter Castle St. to the right, where the Norman keep of the *Castle*, now used as gas-works, rises on the left. (At the back of the Castle, on the river *Stour*, stands *St. Mildred's Church*, containing some Roman work.) At the end of Castle St. we cross *Watling Street* (p. 22), which runs through Canterbury, and then follow *St. Margaret's St.*, passing *St. Margaret's Church*, to *High Street*, which we reach opposite *Mercery Lane*, leading to the Cathedral.

The *South Eastern Station* is on the W. side of the town. We first follow *Station St.* to the right for about 100 yds., to the point where it joins the line of streets leading straight (to the left)





0 10 20 30 40 50 60 70 80 90 100 110 120 Feet

0 5 10 20 30 40 50 Metres

to High Street. We may first, however, follow St. Dunstan St. to the right, which leads in 3 min. to *St. Dunstan's Church*, an edifice of the 14th cent., with a square and a semicircular tower. It contains the burial-vault of the Roper family, in which the head of Sir Thomas More (d. 1535) is said to lie, placed here by his daughter, Margaret Roper. On the other side of the street is the gateway of the Ropers' mansion. Returning to the end of Station St., we now follow the street called Westgate Without to the *West Gate*, a handsome embattled structure, built at the end of the 14th cent. on the site of a more ancient one, and the only city-gate now remaining. To the left, just outside the gate, is the quaint little *Falstaff Inn*, with its sign hung from an iron standard. Just inside the gate, to the right, is the venerable-looking *Church of the Holy Cross* (rebuilt at the same time as the gate), containing an ancient font, an old panelled ceiling (chancel), and some 'miserere' carvings. A little farther on we cross the Stour and enter the HIGH STREET, in which, immediately to the right, is *St. Bartholomew's Hospital*, originally erected by Thomas Becket for the accommodation of poor pilgrims (visitors admitted). On the opposite side of the street, farther on, is the *Guildhall*, which contains some ancient arms and portraits of local notabilities. In Guildhall St., here diverging to the left, is the *Museum* (open 10-11, free), with interesting collections of Roman and Anglo-Saxon antiquities, natural history, and geology. We have now again reached *Mercery Lane* (see p. 26), so called because it used to be devoted to the sale of small wares to the pilgrims (medallions of St. Thomas, phials of holy water, etc.). At the S. W. (left) corner stood the *Chequers Inn*, the regular hostelry of the pilgrims (comp. Chaucer's 'Canterbury Tales'); some remains of the old inn may be traced in the court-yard entered from High Street. A monument to *Christopher Marlowe* (1564-93), the dramatist, a native of Canterbury, was unveiled near this point in 1891.

From the end of Mercery Lane we enter the cathedral-precincts by *Christchurch Gate*, a fine late-Perpendicular structure, erected by Prior Goldstone in 1517. From the gateway we obtain a good general view of the Cathedral, with its W. towers, its noble central tower, and its double set of transepts. The present \**Cathedral* (*Christchurch*), which is the third church on the same site, represents architectural history extending over four centuries (1070-1495), but its general external appearance, at least when viewed from the W., is that of a magnificent building in the Perpendicular style. 'The history of Canterbury Cathedral has been so carefully preserved by contemporary records, and these have been so thoroughly investigated by Professor Willis, and compared with the existing structure, that we may almost put a date upon every stone of this magnificent fabric; it is, therefore, our best and safest guide in the study of the architecture of that period in Eng-

land' (*Parker*). It is said that a Christian church, afterwards used as a pagan temple, was built here in Roman-British times by King Lucius; and that this was presented by Ethelbert, along with his palace, to St. Augustine (p. 26), who converted the buildings into a cathedral and monastery. Augustine's cathedral afterwards fell into decay and became more than once the prey of the flames and of the pillaging Danes, who carried off and murdered Archbp. Alphege in 1011; and at the time of the Norman Conquest it had almost entirely disappeared. *Lanfranc* (1070-89), the first Norman archbishop, accordingly undertook the erection of a completely new cathedral, a work which was continued by his successor *Anselm* and the *Priors Ernulph* and *Conrad*, and finished in 1130. The last-named completed the choir in such a magnificent style, that it was known as the 'Glorious Choir of Conrad'. The choir of this second or Norman cathedral (the church in which Becket was murdered) was burned down in 1174; and the present choir, in the Transition style from Norman to Early English, was erected in its place by the architect, *William of Sens*, who may almost be said to have introduced the Pointed style into England, and his successor *William the Englishman* (1174-80). The old Norman nave and transepts remained intact for 200 years more, when they were replaced by the present Perpendicular structure (1378-1410), the main credit for which is generally given to *Prior Chillenden* (1390-1421). The great central tower, called the *Bell Harry Tower*, was added by *Prior Goldstone* in 1495. The N. W. tower is modern, the older one having been pulled down, with doubtful wisdom, to make one to match its S. W. neighbour. The principal dimensions of the cathedral are: total length 514 ft., length of choir 180 ft.; breadth of nave and aisles 71 ft.; height of the nave 80 ft., of choir 71 ft., of central tower 235 ft., of W. towers 152 ft.

The Cathedral is open to visitors from 9.30 a. m. to the close of the evening-service, except during the daily services at 10 a. m. and 3 p. m. (4 p. m. in Nov., Dec., Jan., Feb.); a fee of 6d. is charged for admission to the choir and crypt. The principal entrance is by the *South Porch*, built by Prior Chillenden in 1400, above which is a panel with a curious old sculpture representing the altar of Becket's Martyrdom, and a sword lying in front of it. The figures of the murderers have long since been removed from the niches, which are now, like those on the W. front, filled with modern figures of kings, archbishops, and other dignitaries connected with the history of the cathedral. Comp. *Dean Stanley's* 'Historical Memorials of Canterbury' and *Willis's* 'Architectural History of Canterbury Cathedral'.

**Interior.** The NAVE produces an effect of wonderful lightness in spite of its huge proportions. It is mainly the work of Prior Chillenden (see above). The stained glass is modern, except the great W. window, which is put together from fragments of old glass, pieced out where necessary by modern additions. The monuments are of little general interest. *Archbp.*

*Benson* (1882-96), the first Protestant archbishop interred in the cathedral (comp. p. 30), is buried below the N.W. tower. On the arches of the piers of the great central tower may be seen the rebus of its builder, Prior Goldstone.

The NAVE TRANSEPTS are similar in style to the nave, though differing from it and from each other in details. Parts of Lanfranc's masonry seem to have been retained as the kernel of the walls and of the piers supporting the tower. The N.W. transept is of special interest as the scene of Thomas Becket's murder on Dec. 29th, 1170. The four barons approached by the door on the W. side of the transept, leading from the cloisters, through which the Archbishop with his clerks had previously entered the church, where Vespers were being sung. Becket refused to take refuge either in the vaults or roof of the cathedral and was cut down by the murderers, standing in front of the wall (still *in situ*) between the chapel of St. Benedict and the passage to the crypt. What is believed to be the exact spot where he fell is still pointed out and is marked by a small square incision in the pavement. The large window of this transept contains figures of Edward IV. (1461-83) and his queen, Elizabeth Woodville, who presented the window to the cathedral. Another window represents the life and death of Becket. To the E. of the transept, and separated from it by an open screen, is the *Lady Chapel* (1449-68), also called the *Deans' Chapel*, from the number of these dignitaries buried in it. It occupies the place of the Norman chapel of St. Benedict, mentioned above, and has a rich fan-vaulted roof. The corresponding chapel, opening from the S.W. transept, is dedicated to *St. Michael* and known as the *Warriors' Chapel*. It contains the tomb of *Archbp. Stephen Langton* (1207-29), the champion of national liberty against King John. Here also is the monument of *Margaret Holland*, daughter of the Earl of Kent, with her two husbands, the Earl of Somerset and the Duke of Clarence (son of Henry IV.).

The CHOIR, one of the longest in England (180 ft.), is elevated several feet above the nave, a peculiarity which occurs elsewhere among English cathedrals only at Rochester, the cathedral of which is evidently an imitation of Canterbury (comp. p. 19). The beautiful *Screen* between the nave and the choir is a work of the 15th cent., and is adorned with statues of six English kings. The grand Norman arches, supported by circular and octagonal piers alternately, here furnish a striking contrast to those of the nave. The triforium arcade with its combination of circular and pointed arches is an excellent example of the transition from Romanesque to Gothic, and recalls, in some respects, the cathedral of Sens, with which the architect must have been familiar. The visitor will note the singular curved outline of the choir, caused by the manner in which the walls trend inward at the E. end. This is due to the fact that William of Sens, wishing to preserve the towers of St. Anselm and St. Andrew, which had survived the fire that destroyed the earlier buildings, narrowed his choir here so as to pass between them. The screens separating the choir from its aisles were executed by Prior Estria in 1304-5; they are broken at intervals by the canopied tombs of archbishops, the most conspicuous of which is that of *Archbp. Chichele* (1414-43), founder of All Souls College (p. 237). Nearly opposite is a memorial of *Archbp. Tai* (d. 1882; comp. p. 44). The reredos, altar, and archbishop's throne are modern. The organ is ingeniously concealed in the triforium, and nothing of it is visible below except the manuals. Part of the stained glass of the choir-aisles dates from the 13th century. At the W. end is a painting of Becket's Death, by *Cross*. This aisle incorporates some remains of the earlier Norman choir, and the triforium windows of the N.E. TRANSEPT are also by Prior Ernulph. At the E. end of the N. aisle is the entrance to ST. ANDREW'S TOWER (see above), the groundfloor of which is now used as a vestry. At the E. end of the S. aisle of the choir is the corresponding TOWER OF ST. ANSELM, also a survival from the older church, with a Decorated window inserted about 1335. The chapel contains the tombs of Archbps. *Anselm* (d. 1109; no monument), *Bradwardine* (d. 1319), and *Meopham* (d. 1333). Above it is a small room, with a grating looking into Trinity Chapel, used by the guardian of the treasures at Becket's shrine (p. 30). Among the monu-

ments in the aisle are those of Archbishops *Simon of Sudbury* (1375-81; beheaded by Wat Tyler), *Stratford* (1333-69), *Kempe* (1452-54), *Fitz-Walter* (1193-1207), and *Reynolds* (1313-28).

From the E. end of the choir-aisles flights of steps ascend to the TRINITY CHAPEL, which, with the 'Corona' behind it, is the work of *William the Englishman*, 'small in body, but in workmanship of many kinds acute and honest', who succeeded William of Sens, when that unfortunate architect was crippled by a fall from the clerestory. This was the site of the *Shrine of Thomas Becket*, who was canonized soon after his death and became the most popular of English saints. It was, indeed, the fame of St. Thomas that made Canterbury Cathedral, which had previously been overshadowed by the adjoining Monastery of St. Augustine, the greatest centre of interest among the ecclesiastical establishments of England. His body was interred here in 1220, and the shrine was adorned with such magnificence that Erasmus, who visited it in 1512, tells us 'gold was the meanest thing to be seen'. The shrine was destroyed, its treasures confiscated, and the body of St. Thomas burned by Henry VIII. (1538); and the only remaining trace of the shrine is the pavement that surrounded it, worn away by the knees of thousands of pious pilgrims. [According to one version of the story, however, the relics were not burned but re-interred; and some remains found below in the crypt in a stone coffin in 1888 are believed by many to be those of Thomas Becket.] The *Stained Glass Windows* of the chapel, of the 13th cent., depict the miracles of St. Thomas. On the N. side of this chapel is the handsome marble *Monument of Henry IV.* (1399-1413), the only king buried in the cathedral. His tomb is shared by his second wife, *Joan of Navarre*. Behind the tomb is the *Chantry of Henry IV.* On the opposite side of Trinity Chapel is the *Monument of Edward, the Black Prince* (d. 1376), with a brazen effigy; above hang the prince's surcoat, gauntlets, helmet, and shield. *St. Dunstan's Shrine* used to be in the Black Prince's Chantry, where the head of the effigy has lately been discovered. Some remarkable diaper work and other remains of it are incorporated in the S. E. screen, near Archbp. Stratford's memorial.

The extreme E. part of the Cathedral is formed by the beautiful chapel called the °CORONA, which formerly contained an altar with a fragment of Becket's skull. On the N. side stands the *Monument of Cardinal Pole* (d. 1559), the last Roman Catholic Archbishop. The Corona also contains the so-called *Chair of St. Augustine* (13th cent.), in which the archbishops sit at their installation.

The entrance to the °CRYPT, which is very spacious, is from the N.W. transept. This is the crypt of the early Norman church, and it has been supposed that some of its pillars may even have belonged to the original Roman church on this site. About 1576 Queen Elizabeth placed the crypt at the disposal of the French and Flemish refugees in England, and part of it, including the *Black Prince's Chantry*, is still occupied as a French church by their descendants. The unfounded tradition that the refugees erected their silk-looms in the crypt seems to be of comparatively recent date. The E. part of the crypt formed the *Chapel of Our Lady Undercroft* and was formerly very richly decorated. The body of Thomas Becket lay here for 50 years, and this was the scene of Henry II.'s penance. Traces of old painting have lately been brought to light in a chapel on the S. side of the crypt. It is also worth noticing that some of the capitals in the crypt are only half-carved, their execution having probably been stopped by the fire of 1174. Recent restorations in the crypt have laid bare the original floor and revealed some old paintings on the ceiling.

The precincts contain some interesting remains of the monastery, originally founded by St. Augustine and re-established by Lanfranc.

The CLOISTERS, in the late-Perpendicular style, are entered from the N.W. transept and are in good preservation. The coats-of-arms at the intersections of the arches are those of benefactors of the cathedral. On the N. side are two fine doorways, and in the N.W. corner is a curious hatch communicating with the cellarer's lodgings. — To the E. of the cloisters is the CHAPTER HOUSE, or *Sermon House* (restored 1897), to which



the congregation retired after prayers; the lower part is E.E., the upper part was built at the beginning of the 15th century. The panelled ceiling is of Irish oak. The Chapter House is adjoined on the N. by the LIBRARY, an old Norman structure (restored), containing a collection of Bibles, Prayer Books, and MSS. Farther to the E. is the Norman BAPTISTERY. — A passage called the '*Dark Entry*' (see the '*Ingoldsby Legends*'), reached by steps descending from the N.E. transept, leads from the cathedral to the *Prior's Gateway* and the *Green Court*, which was formerly surrounded by monastic buildings. To the E. of it now lies the *Deanery*, and on the N. is the old *Strangers' Hall*. The gate in the N.E. corner of the Green Court was formerly the entrance to this hall. — To the N. of the E. end of the cathedral is a passage called the *Brick Walk*, on the right side of which is a row of arches in an early-Norman style, belonging to the *Monks' Infirmary*. At the end of the Brick Walk is an old house called the *Maister Honours*, formerly the state-room of the priory.

To the N.W. are the remains of the old *Archbishop's Palace*, including a fine arched gateway in Palace Street. — Visitors who wish to enjoy the view from the top of the *Bell Harry* or *Central Tower* (235 ft.) must obtain permission from the Dean or one of the Canons in residence.

At the N.W. corner of the Green Court (see above) is the *King's School*, founded by Archbp. Theodore (7th cent.), 'for the study of Greek', and refounded by Henry VIII.; it numbers Marlowe (p. 27), Thurlow, Harvey (p. 15), and Robert Boyle among former pupils, and still enjoys a considerable reputation. The approach to the upper hall is by a beautiful external \*Staircase, with open arcades at the sides, the only Norman structure of the kind in the country.

Next to the Cathedral, perhaps the most interesting object in Canterbury is the quaint little \**Church of St. Martin*, the 'Mother Church of England'. It lies on the hill to the E.,  $\frac{3}{4}$  M. from the Cathedral, and is reached from Mercery Lane by Burgate St., Church St., and Longport St. The keys are kept at No. 26 in the last, but during the day the verger is generally at the church.

There is little doubt that there was a Christian church here in pre-Saxon days, which had been fitted up as a chapel for Queen Bertha, wife of Ethelbert (p. 26), prior to the arrival of St. Augustine. King Ethelbert is said to have been baptized here in the old font, the lower part of which is probably of Saxon date. An old stone coffin is shown as that of Queen Bertha. Part of the walls, which contain numerous Roman bricks, may belong to the original church; the chancel was rebuilt in the E. E. period. The stained glass is modern. — The churchyard commands a fine view of the city. On the tomb of *Dean Atford* (d. 1871) is the touching epitaph: '*Deversorium Viatoris Hierosolymam Proficiscentis*' ('the inn of a traveller on his way to Jerusalem').

On the way to St. Martin's we pass, at the corner of Longport St., one of the gates of the old \*MONASTERY OF ST. AUGUSTINE, now restored and occupied as a *Missionary College* (adm. free after 3 p. m.; all day in vacation). It is, however, better to diverge here to the left and enter by the main \**Gate* (1300), a little farther down.

The monastery, established by St. Augustine, was seized by Henry VIII. for a palace, and after passing through various private hands, was bought in 1844 by Mr. Beresford Hope, who converted it from a brewery into the present college, incorporating as much as possible of the old monastery. — On passing through the main gateway we find ourselves in a fine court, with the tasteful modern buildings of the College to the left. These include a large *Library*, with a valuable Oriental collection (below, an ancient crypt); a *Chapel*; picturesque *Cloisters*; and a *Hall*, being the

Guest Hall of the old monastery, with its original oaken roof. To the right are the remains of the old *Church*. Within the grounds is the *Kent and Canterbury Hospital*. St. Augustine, King Ethelbert, and Queen Bertha were buried in the cemetery of the monastery.

Among the remaining points of interest in Canterbury may be enumerated *St. John's Hospital*, founded by Lanfranc, in Northgate St., to the N. of the Cathedral; *St. Alphege's Church*, near the W. end of the Cathedral, dedicated to the martyred archbishop (p. 28) and containing some old brasses; *St. Stephen's*, with some Norman work, near the S. E. Station; the ruins of *St. Sepulchre's Nunnery*, where Elizabeth Barton, the 'Holy Maid of Kent', was a nun (temp. Henry VIII.), to the S. of the city; the modern Roman Catholic *Church of St. Thomas*, with an elaborately adorned interior; the large *Open-Air Swimming Bath*, on the Stour, to the S. W. of the town, and the extensive *Barracks*, to the N. E. Parts of the old *City Wall* are visible in Broad St., to the E. of the Cathedral.

About 1½ M. to the W. of Canterbury, on the London road, is the village of *Harbledown* (perhaps the 'Bob up-and-down' of Chaucer), with the *Hospital of St. Nicholas*, originally founded for lepers by Archbp. Lanfranc. No part of the present buildings is ancient, except portions of the church, which has Norman pillars and arches on one side, E. E. on the other, and an open timber-roof. Fine view of Canterbury. — *Barfreston Church* (see below) is 10 M. to the S. W. — Coaches to *Herne Bay*, *Margate*, and *Ramsgate*, see pp. 23, 24.

FROM CANTERBURY TO RAMSGATE, 15 M., S. E. Railway in ¼-¾ hr. (fares 2s. 8d., 1s. 8d., 1s. 4d.). — At (11 M.) *Minster* we join the Ramsgate and Deal railway (see p. 24).

FROM CANTERBURY TO SHORNCIFFE, 18 M., railway (S. E. R.) in ¾ hr. The first station is (1 M.) *South Canterbury*, close to the county cricket-ground, where the cricket-festival known as the 'Canterbury Week' is celebrated in the first week of August. The line runs through the *Elham Valley*. At (18 M.) *Shorncliffe* we join the line mentioned at p. 14 (for Folkestone and Dover).

A short line runs from Canterbury to (6 M.) *Whitstable* (p. 23).

Canterbury may also be reached from London by the S. E. Railway via *Ashford* (see p. 14), a somewhat longer route (70 M.; same fares).

Beyond Canterbury the train passes (65 M.) *Bekesbourne* and (68 M.) *Adisham*, with an E. E. church. From (72 M.) *Shepherd's Well* or *Siebertswold* the ecclesiologist should pay a visit to *Barfreston Church* (pronounced 'Barson'), a small but highly interesting Norman building, situated 1½ M. to the N. E. The walk may be continued to the S. to *Waldershare*, the Earl of Guilford's house and park, 2 M. to the E. of Shepherd's Well. — The train then penetrates a long tunnel and reaches (75 M.) *Kearsney*, the junction of the line to Deal (see p. 25). *Kearsney Abbey*, the residence of the Marquis of Ely, is modern. To the N. E., ½ M. from the station, is the village of *Ewell*, where King John had his first interview with Pandulf, the Pope's Legate, before resigning his crown at Dover (1213). — We now thread another tunnel, pass (77 M.) *Dover Priory*, and reach (78 M.) *Dover Town*. Passengers for the Continent are carried on to the *Admiralty Pier*, where the steamers start.

**Dover**, see p. 15.

### 3. From London to Maidstone.

42½ M. SOUTH EASTERN RAILWAY from *Charing Cross, Cannon Street, and London Bridge* in 1½-2 hrs. (fares 7s., 4s. 3d., 3s. 4½d.; return 12s., 8s. 6d., 6s. 9d.). — The LONDON, CHATHAM, AND DOVER LINE to Maidstone (41 M.; same times and fares) from *Victoria* and *Holborn* diverges from the Rochester line at (17½ M.) *Swanley* (see p. 18) and runs thence viâ *Otford* (for *Sevenoaks*, p. 13), *Wrotham* (31 M.), and *Malling* (p. 35).

As far as (17 M.) *Dartford* the South Eastern Railway has two lines, one running viâ (10 M.) *Woolwich* and the other viâ (9 M.) *Eltham*, both of which are described in *Baedeker's London*.

17 M. *Dartford* (*Bull; Victoria*) is a busy town of 12,000 inhab., with several factories and the City of London Lunatic Asylum. The first paper-mill in England was erected here in the reign of Elizabeth (1558-1603). The tomb of the founder is in the church, and from his crest (a fool's cap) foolscap paper derives its name. *Dartford* was the abode of *Wat Tyler*, who began his revolt here by killing the poll-tax collector (1381).

We now cross the *Darent* and skirt the bank of the *Thames*. 20 M. *Greenhithe*, with villas and chalk-quarries. In the river here are moored two or three training-ships. Near *Greenhithe* are *Stone Church*, supposed to have been built by the architect of Westminster Abbey, and *Ingress Abbey*, at one time occupied by the father of *Sir Henry Havelock*.

22 M. *Northfleet*, with chalk-pits, cement-factories, a fine old church containing some monuments of the 14th cent., a college for indigent ladies and gentlemen, and a working-man's club (a conspicuous red and white brick building).

24 M. *Gravesend* (*Clarendon; New and Old Falcon; Talbot; Rosherville*), a favourite river-resort of the Londoners, with the popular *Rosherville Gardens*, is described with more detail in *Baedeker's London*. A steam-ferry plies to *Tilbury* (p. 459).

A branch-line runs hence through the *Hoo District* to (16 M.) *Port Victoria*, in the *Ile of Grain* and at the mouth of the *Medway*, opposite *Sheerness* (p. 22). — *Cobham Hall* lies about 4 M. to the S. (tickets, see p. 24).

28½ M. *Higham*, 41½ M. to the S. of which is *Gad's Hill* (p. 21). We then pass through a long tunnel (2 M.), with a break in the middle, and reach (31 M.) *Strood* (for Rochester, see p. 18).

The train now runs along the left bank of the *Medway*, affording a fine view of the cathedral and castle of Rochester. Beyond the river are the chalk-hills forming the 'backbone of Kent'. Near (34 M.) *Cuxton* and (36 M.) *Snodland* the beauty of the valley is seriously marred by the numerous chalk-quarries and lime and cement works. The scenery, however, improves greatly at —

39 M. *Aylesford* (*George Inn*), charmingly situated on the river, with its church rising high above the red-roofed cottages. This was the birthplace of *Sir Charles Sedley*, the poet (1639-1701). The *Church*, partly of Norman workmanship, contains some interesting monuments of the *Colepepper* family.

Aylesford (the Saxon *Eglesford*) is the traditional site of a great battle between the British prince Vortigern and the Saxons under Hengist and Horsa, whose direct northward march seems to have been deflected to the E. at Rochester (comp. Green's 'Making of England', p. 35).

Aylesford is the best starting-point for a visit to the interesting cromlech called \**Kits Coty House*, which lies on the chalk-hills,  $1\frac{1}{2}$  M. to the N.E., close to the road from Rochester to Maidstone. The cromlech consists of three upright stones of 'Sarsen' sandstone, each about 8 ft. high, with a fourth, 12 ft. long, lying transversely across them. Each stone weighs from 8 to  $10\frac{1}{2}$  tons. Tradition makes this monument the tomb of a British chief, and the name may mean simply the 'tomb in the wood' (Welsh *coed*, 'wood'). Recent investigation seems to indicate that this was the site of a British cemetery and that the whole district was consecrated to religious uses. In a field between Kits Coty House and Aylesford is another group of monoliths known as the 'Countless Stones', from the superstition, frequently met with elsewhere, that they cannot be counted twice with the same result; and there would seem to have been a complete avenue of similar stones extending from Kits Coty House to the village of *Addington* (p. 35), 6 M. to the W.

Aylesford is about 3 M. from Maidstone, the walk to which along the river, viâ ( $1\frac{1}{2}$  M.) *Allington* (see below), is very attractive, especially in the hop-picking season.

Beyond Aylesford the train passes *Allington Castle* (see above; to the left), birthplace of Sir Thomas Wyatt, the poet (1503-42), and ( $4\frac{1}{2}$  M.) *Maidstone Barracks* station.

$4\frac{1}{2}$  M. **Maidstone.** — **Hotels.** STAR, MITRE, High St.; BELL, Week St., an old-fashioned house, commended in 'Pepys's Diary'; RAILWAY HOTEL, adjoining the S.E. Station, R., A., & B. 5s. 3d. — *Rail. Rfmt. Rooms.*

**Railway Stations.** The *S. E. R. Station* is at the W. end of the town, beyond the bridge; the *L., C., & D. Station* is at the N. end of Week St.

*Maidstone* (the 'town on the Medway'), the county-town of Kent, a prosperous-looking place with 32,150 inhab., is pleasantly situated on both banks of the Medway, which is here crossed by a substantial modern bridge. The chief object of interest is the formerly collegiate \**Church of All Saints*, a fine Perp. structure, of which a striking view is obtained from the bridge. It was mainly built by *Archbp. Courtenay*, who died here in 1396, and contains good stalls and sedilia, the interesting tomb of Wootton, first Master of the College (1417), some old monuments of county families, and an arcaded screen between the nave and chancel. Adjoining the church is the *College of All Saints*, established by *Archbp. Courtenay* and dissolved by Henry VIII. The buildings, which include a fine arched gateway and two towers, are interesting specimens of 14th cent. architecture. To the N. of the church is the former *Palace* of the Archbishops of Canterbury, now a school of art and science; and opposite, to the E. of the church, is a range of out-buildings, with a singular external staircase, probably older than any part of the palace itself.

The \***MAIDSTONE MUSEUM**, in Faith St., is installed in *Chillington Manor House*, a well-preserved specimen of a town-mansion of the 16th cent., now flanked on the E. by the *Bentlif Art Gallery* and on the W. by the *Public Library* and the *School of Science and Art*. The institution, one of the most valuable provincial museums

in the country, contains collections of natural history, archaeology and antiquities, ethnology, pottery, and paintings, and is open free daily from 10 to 5 in summer (Wed. 10-9), 10 till dusk in winter. Curator, *Mr. Frederick James, F. S. A.*

**Environs.** The walk to *Allington*, (3 M.) *Aylesford*, and (1½ M.) *Kits Coty House* has been described in the reverse direction on p. 34. — At **West or Town Malling**, a station on the L.C.D. Railway, 6 M. to the W. of Maidstone, are the remains of a Benedictine abbey founded by Bishop Gundulf of Rochester (p. 19). To the S. is the so-called *St. Leonard's Tower*, the keep of a castle also erected by Gundulf (ca. 1070), the architecture of which is, according to Parker, of earlier character than that of any keep in Normandy. At *Offham Green*, ½ M. to the W., are the remains of an ancient quintain. *Addington*, with some British remains (see p. 34), lies about 2½ M. to the N.W. of Town Malling. — About 2 M. to the N.E. of Maidstone is *Boxley Abbey*, a Cistercian establishment of the 12th cent., now incorporated with a modern mansion. To reach it we follow the Rochester road to a point a little beyond (1½ M.) *Sandling*, where we diverge to the right by a footpath skirting a small affluent of the Medway. We may return to Maidstone across *Penenden Heath*, famous for its ancient folk-motes and modern political meetings.

The Ashford road, leading E. from Maidstone, passes (1 M.) *Mote Park* (to the right) and (1½ M.) *Bearsted*, with a Perp. church-tower, and soon reaches (2 M.) the park of **Leeds Castle**, one of the finest country-seats in Kent, dating mainly from the 13th cent., though other parts of it are more ancient and more modern. It stands in the midst of a lake, and its defences were very strong. The castle was given by William the Conqueror to the family of Crevecoeur, but it reverted to the crown about 1300, and has since passed through many hands, its present proprietors being the Wykeham-Martins.

From Maidstone travellers may continue their journey by the S. E. R. branch to its junction with the main line at (9½ M.) *Paddock Wood*, running through a rich hop-district; or they may take the L. C. D. line to (18¾ M.) *Ashford* (p. 14), traversing one of the prettiest parts of Kent. In the opposite direction the L. C. D. line runs to (16 M.) *Sevenoaks* (p. 12) and (24 M.) *Swanley* (p. 18).

#### 4. From London to Hastings.

62 M. SOUTH EASTERN RAILWAY from *Charing Cross, London Bridge, and Cannon St.* in 1¾-3 hrs. (fares 10s. 6d., 6s. 7d., 5s. ½d.; return, available for a month, 18s. 4d., 13s. 2d., 10s. 1d., on Wed., valid on day of issue only, 15s., 10s. 6d., 6s.).

There is also another and longer route (76 M. in 2½-4 hrs.; same fares) by the *London, Brighton, & South Coast Railway* from *Victoria* and *London Bridge* viâ *Leaves* and *Polegate*.

From London to (29½ M.) *Tunbridge*, see R. 2a. The Ashford and Folkestone trains here turn to the E., while the Hastings train runs due south.

34½ M. **Tunbridge Wells.** — **Hotels.** CALVERLEY, near the S. E. Railway Station, overlooking Calverley Park; WELLINGTON, ROYAL, MOUNT EPHRAIM, on Mount Ephraim, with view of the Common; ROYAL KENTISH, facing the Common, and about equidistant from both railway stations, pens. from 12s.; MOLYNEUX PARK; SPA, facing the Common; SWAN, CASTLE, commercial. — In the vicinity: CAMDEN, at *Pembury*, 3 M. to the N.; HAND & SCRIPTRE, at *Southborough* (p. 37). — BISHOP'S DOWN SPA, a hydropathic establishment. — Numerous *Boarding Houses* and *Lodgings*.

**Railway Stations.** *S. E. R. Station*, near the top of High St.; *L. B. S. C. Station*, Eridge Road, near the Pantiles.

**Cabs.** Per mile, 1st class (1-5 pers.) 1s., 2nd class (1-4 pers.) 10d., 3rd class (1-2 pers.) 8d.; each addit.  $\frac{1}{2}$  M. 6d., 5d., 4d.; per hour 3s., 2s., 1s. 6d. Between midnight and 6 a.m. fare and a half. Luggage free.

**Baths** in the New Parade and at the Bishop's Down Spa; *Open-Air Swimming Baths*, at the foot of Quarry Road.

**Music.** A band plays in the Pantiles every day at 11 a. m., and either there or in some other part of the town in the afternoon and evening.

*Tunbridge Wells*, one of the most popular inland watering-places in England, with 28,000 inhab., is finely situated in a hilly district on the borders of Kent and Sussex, and owes its present favour rather to its pretty surroundings and invigorating air than to its somewhat weak chalybeate springs. The springs were discovered by Lord North about 1606, and Tunbridge soon became a fashionable watering-place. Somewhat later it seems to have been a favourite resort of the Puritans, who have left traces of their partiality in such names as Mount Ephraim and Mount Zion; and it is still specially affected by adherents of the Evangelical school. The season is at its height in August and September.

The most prominent architectural feature of the town is the **Pantiles**, or **Parade**, deriving its name from the earlier style of pavement. Many of the houses in the Parade are very quaint and picturesque; and it is still, as in the days of Queen Anne and the Georges, the favourite promenade of the visitors. It also contains many of the best shops, including several for the sale of 'Tunbridge Ware', or small articles in wood-mosaic. The *Assembly Rooms* and the *Pump Room*, with the chief mineral spring, are at the lower end of the Pantiles (water 2d. per glass, 2s. per week).

Tunbridge Wells is adjoined on the W. by a breezy *Common*, with an area of about 170 acres; and *Calverley Park* is a pleasant open-air resort within the town.

The *Environs* of Tunbridge Wells are undulating and beautifully wooded, affording charming rambles in every direction. The soil dries quickly after rain. The favourite short walks are to the *Toad Rock*, on *Rusthall Common*, 1 M. to the W., and to the *High Rocks* (adm. 6d.),  $1\frac{1}{4}$  M. to the S. W., both good examples of the fantastic shapes assumed by sandstone rocks in the process of unequal disintegration. A round of about  $3\frac{1}{2}$  M. will include both.

One of the most popular of the longer excursions is that to *Penshurst Place* (p. 13), 6 M. to the N. W., which may be reached by railway viâ Tunbridge (comp. p. 13). Walkers, however, will find the route viâ *Bidborough* very pleasant; and they may extend their excursion to *Hever* (p. 13) and *Edenbridge* (p. 13), returning from the last by train. — About 6 M. to the S. E. lies *Bayham Abbey* (p. 14) and about 2 M. farther on is *Lamberhurst* (p. 14). The return walk may be shortened by taking the train from *Frant* (see below). — A very pleasant round may be made as follows. We follow the road leading S. from the Wells to (2 M.) *Frant*, and walk thence to the W. across *Eridge Park* (Marquis of Abergavenny; castle not shown), and past the *Eridge Rocks* (open to visitors on Thurs.) at *Eridge Green*, to ( $2\frac{1}{2}$  M.) *Eridge* station. Or we may turn to the N. W. at *Eridge Green* and cross *Broadwater Wood*, either to (2 M.) *Groombridge* (p. 37), another railway-station, 3 M. nearer Tunbridge Wells, or to the (2 M.) *High Rocks* (see above). — Excursion to *Bodiam Castle*, either from Etchingham or Robertsbridge, see p. 37.

The little town of *Southborough*, halfway between Tunbridge Wells and Tunbridge, also possesses a chalybeate spring and is frequented by those who wish quieter and somewhat cheaper quarters.

FROM TUNBRIDGE WELLS TO EASTBOURNE, 30 M., railway in  $1\frac{1}{4}$  hr. (fares 4s. 6d., 2s. 10d., 2s. 2 $\frac{1}{2}$ d.). — 3 M. *Groombridge*, the junction of lines to Three Bridges (p. 46), Lewes (p. 42), and Edenbridge (p. 37). Croydon, and London. — 11 M. *Mayfield*, a village with some quaint timbered houses and an old *Palace* of the Archbishops of Canterbury, now a nunnery (adm. 3-4). This was a favourite residence of the archbishops from Dunstan (d. 988) to Cranmer (d. 1556) and dates mainly from about 1350, with later additions. The Great Hall, now the Chapel, is nearly 70 ft. long. — 22 $\frac{1}{2}$  M. *Hailsham*, 3 $\frac{3}{4}$  M. to the W. of Hurstmonceaux (p. 52); 25 M. *Polegate Junction* (p. 42). — 30 M. *Eastbourne*, see p. 42.

Beyond Tunbridge Wells the train enters Sussex. 37 M. *Frant*; the village (\*Inn) lies on a hill 1 M. to the W., on the E. edge of *Eridge Park* (p. 36). — 39 M. *Wadhurst*, with curious iron tombstones in the church and churchyard. An omnibus plies hence thrice a day to the village of *Ticehurst*, which may also be reached from the next station, ( $44\frac{1}{2}$  M.) *Ticehurst Road*. 47 $\frac{1}{2}$  M. *Etchingham*, with a fine Dec. church. — 49 $\frac{1}{4}$  M. *Robertsbridge* (George), with the scanty remains of a Cistercian abbey of the 12th cent., 1 M. to the E. of the station.

Robertsbridge is the nearest station to *Bodiam Castle*, which by road is nearly 5 M. off, but by the following route only 3 $\frac{1}{2}$  M. We follow the cart-track passing the abbey, pass through a gate at the end of it, and take the path along the right bank of the *Rother*. After about 1 M. we reach the highroad, which we follow to the N. for some distance, and then finish the walk by a path on the left (N.) bank of the stream. \**Bodiam Castle* (adm. 6d., on Frid. 1s., by tickets obtained at the National School, near the gate) is a splendid example of a 14th cent. fortress (ca. 1396), surrounded by a broad moat and possessing fine gateways, machicolated parapets, a portcullis, etc. It is nearly square in ground-plan, with circular towers at the corners and rectangular ones between them. A good echo may be awakened on the N. side. Near the gate is the Castle Hotel, a good inn. Bodiam is a favourite excursion from Hastings (see p. 41).

55 $\frac{1}{2}$  M. *Battle* (*Star; George*), an old town with 3150 inhab., famous for the abbey founded here by William the Conqueror (see below). To reach the ( $\frac{1}{2}$  M.) abbey, we turn to the left on leaving the station and then to the right, soon skirting the wall enclosing the abbey precincts. To the right lies the *Parish Church* of Battle, a building in the transition style between Norman and E.E., with Dec. and Perp. additions (restored). It contains a few brasses and the fine tomb of *Sir Anthony Browne* (p. 38), with effigies of him and his wife. In the churchyard, close to the E. end of the church, is the grave of *Isaac Ingall*, a servant of one of the owners of the abbey, stated on his tombstone to have died in 1798 at the age of 120. — A little beyond the church we come in sight of the abbey gateway, in the open space in front of which still remains the old ring used in bull-baiting (50 yds. from the gate).

\**Battle Abbey*, one of the most interesting and venerable historical monuments in England, was founded by William the Conqueror in fulfilment of a vow made by him during the battle fought here

with Harold, the English king, in 1066. Though generally known as the 'Battle of Hastings', the battle is more accurately named after the heights of *Senlac*, on which William found the Saxons entrenched behind a stockade on his march from Pevensy (p. 52), and which lie a short distance to the S.E. of the town of Battle. The abbey, indeed, stands on the very spot where Harold fell. The abbey was entrusted to the care of the Benedictine Order, and the minster was consecrated in 1095. At the Reformation (1538) it was presented to *Sir Anthony Browne*, Henry VIII.'s Master of the Horse, who converted the monastic buildings into a private dwelling-house and added the banqueting-hall. Since then it has passed through various hands, and it now belongs to the Duchess of Cleveland.

The abbey is open on Tues., from 12 to 4, to visitors provided with tickets (free) obtained from Ticehurst, the bookseller, in the main street near the gateway. Visitors are conducted through the ruins in parties by a guide (who expects a small gratuity), and in the summer months the crowds of excursionists from Hastings are very large.

We enter the precincts of the abbey by a fine late-Decorated \**Gate-house* (1338), described by Nathaniel Hawthorne ('English Note-Books') as 'the perfect reality of a Gothic battlement and gateway, just as solid and massive as when it was first built, though hoary and venerable with the many intervening centuries'. The longer (E.) wing was formerly the almonry, while the W. wing is now fitted up as a porter's lodge. On entering the gateway we find ourselves in a large grassy court, on the E. (left) side of which stand the abbey-buildings, the portions visible to us (named from left to right) being the *Abbot's Lodge*, the *Porch*, the *Abbot's Hall*, and the *Library* (modern). We pass the front of the building and make our way to the *Terrace*, at the S. end, where we await our cicerone, and in the meantime enjoy a fine view of the battle-field, with the heights of *Telham*, whence the Normans first caught sight of their foe, on the other side of the valley. This terrace marks the site of the old *Guest House*, afterwards replaced by Sir Anthony Browne's *Banqueting Hall*, itself pulled down about 1750. Two turrets at the W. end and some traces of the windows and fireplaces are the only remains. From the terrace we are conducted past the W. front of the abbey and round the N. end of it to the old *Cloisters*, one fine arcade of which is still visible, forming the E. external wall of the present edifice. Farther to the E., on somewhat higher ground than the rest of the abbey, lie the picturesque E. E. ruins of the \**Refectory* (wrongly described as the dormitory), with interesting vaulted chambers below, described as the *Day Room*, the *Monks' Parlour*, and the *Kitchen* (perhaps the *Calefactory* or *Scriptorium*?). The last part of the ruins shown on ordinary occasions is the *Abbey Church of St. Martin*, which extended from the N. side of the Abbot's Lodge on the W. to a point opposite the Parish Church (outside the wall) on the E., a distance of fully 300 ft. The scanty remains of this large edifice consist merely of a few piers and stones at the E. end; and nearly the whole area is now a garden, containing some fine old yews and cedars. The guide points out the site of the High Altar, supposed to be the spot on which the body of Harold was found after the battle. — The *Abbot's Hall*, shown only in the absence of the family, contains relics of the Battle of Hastings, some good tapestry, and portraits of the Duke and Duchess of Cleveland. — The so-called 'Roll of Battle Abbey', containing a list of the Norman nobles who came over with the Conqueror, is a forgery composed at a time when a Norman lineage had become fashionable. The original is believed to have been burned in 1793 at Cowdray (p. 61).

On leaving the abbey-gateway the tourist will find vehicles ready to take him to \**Normanhurst*, the handsome modern residence of Lord Brassey, which lies 3 M. to the W. (fare there and back 2s. each; adm., on Tues., 1s., by ticket obtained at the Battle booksellers' or at Dorman's



Library, St. Leonards). The house is finely situated, commanding a most extensive \*View. — Those who prefer it will also generally find an opportunity of driving to Hastings instead of taking the train.

Beyond Battle the train descends towards the sea and soon reaches the (6 $\frac{1}{2}$  M.) *Warrior Square Station* of *St. Leonards* (see below).

**62 M. Hastings.** — *Railway Stations.* *Central* or *Hastings Station* of the S. E. R., at the top of Havelock Road, Hastings, also used by the L. B. S. C. trains; *Warrior Square Station*, the St. Leonards Station of the S. E. R.; *Bopeep* or *West Marina Station*, the L. B. S. C. R. Station for St. Leonards, situated at the extreme W. end of the town, nearly 1 M. from the Victoria Hotel. — The hotels send *Flys* to meet the principal trains; *Cab* to most of the hotels 1s. 6d. (first-class) or 1s. (second-class).

**Hotels.** \**QUEEN'S*, Carlisle Parade, facing the sea,  $\frac{1}{4}$  M. from the railway-station and the pier; *MARINE, ALBION* (R. from 2s. 6d.), on the Marine Parade, farther to the E.; *ALBANY*, Robertson Terrace, near the Queen's; *PALACE*, a new house, to the W. of the Pier, with lifts and electric light; *CASTLE*, Wellington Square, a little back from the sea; *ROYAL OAK*, Castle St., commercial; *GROSVENOR*, White Rock, pens. 8s. — At St. Leonards: *ROYAL VICTORIA*, Marina, R. & A. 4s. 6d., B. 2s., D. 5s., facing the sea, well spoken of; *GRAND*, Verulam Place, opposite the Pier; *EVERSFIELD*, R. & A. 4s. 6d., B. 2, D. 5s., *ALEXANDRA*, R. & A. 4s. 6d., B. 2s., D. 5s. 6d., both in Eversfield Place; *ROYAL SAXON*, Grand Parade, all these close to the sea; *WARRIOR HOUSE*, *EDINBURGH*, *GIFFORD'S* (pens. from 7s. 6d.), three private hotels in Warrior Square. — *HYDROPATHIC ESTABLISHMENT*, Old London Road, Hastings. — *Furnished Apartments* and *Boarding Houses* in all parts of the town.

**Restaurants.** At the *Queen's Hotel*, see above; *Ballard*, 17 Castle St.; *Addison*, 32 Rock Place; *Buffet* at the Hastings Station.

**Omnibuses** ply at frequent intervals from the Albert Memorial to the Victoria Hotel, Bopeep, the Alexandra Park, the top of High St., Ore, and Silverhill (fares 1d., 2d., 3d.).

**Cabs.** First-class cabs for 1-5 pers. 3s. per hr., each addit.  $\frac{1}{4}$  hr. 9d.; per mile 1s. 6d., each addit.  $\frac{1}{2}$  M. 9d.; second-class cabs for 1-4 pers. 2s. 6d.,  $7\frac{1}{2}$ d., 1s., 6d.; no extra charge for luggage. Carriage drawn by hand or by donkey or mule, 1s. per hr. for 1 pers., each addit.  $\frac{1}{4}$  hr. 3d.

**Pleasure Boats.** *Roving Boat*, per hr. 2s. 6d., each addit.  $\frac{1}{2}$  hr. 1s.; *Sailing Boat*, 5-10s. per hr. according to size. Excursion in *Sailing Yachts*, 1s. each person. — An *Excursion Steamer* also plies in summer to *Eastbourne*, *Brighton*, *Dover*, etc.

**Baths.** *Hastings Baths*, White Rock Place, with a very large swimming-basin, baths 1s.-2s. 6d.; *Faulkner's Turkish Baths*, adjacent, bath 2s. 6d., after 5 p. m. 1s. 9d.; *Royal Baths*, at St. Leonards, opposite the Victoria Hotel; *Pelham Baths*, Pelham Place, Hastings; *Public Corporation Baths*, Bourne St.

**Bathing Places** for ladies and gentlemen at several points along the beach, indicated by notice-boards. In rough weather the bathers are advised not to quit their hold of the rope attached to the bathing-machines.

*Hastings* and *St. Leonards* are now virtually one town with about 60,000 inhab., in great repute as a bathing-resort and winter-residence. *St. Leonards*, beyond the *Archway*, forms the W. end of the double town and is purely a watering-place, consisting mainly of rows of well-built lodging-houses, while the easternmost part of Hastings retains the picturesque appearance of an old-fashioned fishing-town and seaport. The sea-front of 3 M., along which runs a fine esplanade, is very striking, and in many respects more than holds its own with any other watering-place on the S. coast. The best view of it, with the hills behind and the ruins of the castle, is obtained from the end of

the **Promenade Pier** (adm. 2*d.*), which runs out into the sea for more than 900 ft.

Other suburbs are growing up on the hills at the back of the town, the most important of which is *Ore*, a group of pleasant villas on St. Helen's Down (stat., see p. 41).

The name of Hastings is indissolubly connected with the battle by which the government of England passed from the Saxons to the Normans, though it was fought at a spot 7 M. distant (p. 38). Hastings was also one of the *Cinque Ports* (i. e. the 'five' great ports on the S. E. coast; originally, Hastings, Dover, Sandwich, Romney, and Hythe), but its harbour has now practically disappeared. Traces of an early settlement here have been discovered submerged in the sea, which seems to have made great encroachments on this part of the coast.

On the *West Hill*, above Hastings, are the ruins of the old \***Castle** (adm. 3*d.*), of the history of which little is known, though it claims William the Conqueror as its founder or restorer. The ruins are, to use Hawthorne's phrase, 'somewhat scanty and scraggling', but the grounds in which they stand command a splendid view of the town and sea, extending on the W. to *Beachy Head*. A tunnel has been driven through the cliff from the sea-front, and a lift constructed for easy access to the castle.

A little to the E. of the Castle the hill is partly undermined by *St. Clement's Caves* (adm. 6*d.*; illuminated on Mon. and Thurs. after 2 p.m.), originally excavated for obtaining sand, and afterwards a resort of smugglers. Near the entrance to the caves is *St. Clement's Church*, one of the oldest in Hastings (Perp.; restored), whence we may proceed to the left (N.) along High Street. At the upper end of this street is the Roman Catholic church of *St. Mary Star of the Sea*. Close by is the old *Church of All Saints*, a Perp. edifice with a fine W. window. We may return hence to the beach through All Saints' St. and visit the quaint fishing quarter of *Old Hastings*, with its boats drawn up on the beach and its lofty black sheds for holding the nets. The fish are sometimes sold on the beach here by 'Dutch Auction', and there is also a covered *Fish Market*.

The W. part of Hastings and St. Leonards contain little calling for special mention. In the centre of the town is the *Albert Memorial*, a Gothic clock-tower erected in honour of the late Prince Consort, and in Queen's Road are the *Municipal Buildings* and the *Gaiety Theatre*. A little to the W., in Claremont, is a *Public Institution*, presented to the town by Lord Brassey. — At St. Leonards are two handsome modern churches: *Christchurch*, London Road, in the E. E. style, and *St. Paul's*, Church Road, in the Dec. style (elaborate interior, with marble pillars). Farther to the W., the handsome **St. Leonard's Pier**, opened in 1891, projects into the sea from the Marina.

**Walks.** The prettiest short walk from Hastings is that to *Ecclesbourne Glen*, *Fairlight Glen*, and the *Lovers' Seat* (3½ M.). The best route is the path crossing the *East Hill* (250 ft.; reached by steps from the Fish Market; fine view of Hastings) and then descending to (1 M.) the prettily wooded *Ecclesbourne Glen*. Crossing this little valley, we ascend again on

its E. side and follow the path along the top of the cliffs to (1½ M.) *Fairlight Glen*, another little wooded valley. Here we turn to the left and ascend along the W. side, rounding the head of the valley and passing the (½ M.) 'Dripping Well', now almost dry, beyond which we continue to follow the path leading along the side of the glen towards the S.E. This soon brings us out again to the open cliff and (½ M.) the °*Lovers' Seat*, a rocky ledge commanding a splendid view. Good walkers may vary the return-route by turning landward from the Dripping Well, at the head of Fairlight Glen, and ascending past a farm to (¼ M.) the highroad. Here we may turn to the left (below, to the right, the Hall, Fairlight) and make our way to 'North's Seat', on the top of Fairlight Down (600 ft.), occupying the circular site of *Old Fairlight Mill* (°View). We now descend via *Ore* (p. 40) to Hastings. — Excursion-waggonettes ply at intervals to the farm above Fairlight Glen, allowing 1 hr. for a visit to the glen and the Lovers' Seat (return-fare 1s. 6d.).

EXCURSION BRAKES ply daily in summer to (7 M.) *Battle* and (9 M.) *Normanhurst* (see p. 38; fare for the round 4s. 6d.), and this drive may be extended to *Ashburnham Place* (not shown), the seat of the Earl of Ashburnham, containing some relics of Charles I. (shirt worn at his execution, etc.). — Another lovely drive may be taken to (12 M.) *Bodiam Castle* (p. 37), via the charming village of (6 M.) *Sedlescombe*, with its interesting church, and back by *Northiam* (near which is an old timbered house) and *Brede*. — *Crowhurst*, 6 M. to the N.W. and 3 M. from Battle, is another good point for a walk or a drive; it possesses the remains of an old manor-house and a gigantic churchyard-yew. — Other excursions may be made (usually by railway) to *Hurstmonceaux Castle* (p. 52), *Pevensey* (p. 52), *Winchelsea* (see below), *Rye* (see below), etc.

FROM HASTINGS to RYE AND ASHFORD, 27 M., South Eastern Railway in 1 hr. (fares 4s. 10d., 3s. 4d., 2s. 2½d.). — 1½ M. *Ore* (p. 40).

9 M. *Winchelsea* (*New Inn*), an ancient but decayed town, formerly attached to the Cinque Port of Hastings, possesses various memorials of its former importance, the most immediately striking of which are the width and regularity of its streets. The °*Church of St. Thomas* (Becket), an important early-Decorated structure (ca. 1300), of which the nave has long since been destroyed, contains some good monuments. A little to the S.E. of the church is the *Friars*, a modern mansion built with the materials of an old Franciscan monastery, of which part of the chapel (1310) remains (adm. on Mon.). Winchelsea was formerly a walled town, and three of the old gates are still standing: *Pipe Well Gate*, *Strand Gate*, and *Land Gate*. — Near the sea, about halfway between Winchelsea and Rye, is *Camber Castle*, one of the coast-defences erected by Henry VIII. About 1½ M. to the W. is *Icklesham*, with a Norman church.

11 M. *Rye* (*George; Cinque Ports*) is another decayed seaport, ruined, like Winchelsea, by the retirement of the sea; it was also one of the secondary Cinque Ports. Its harbour is still frequented by a few vessels. The large *Church*, restored in 1883, is partly Norman and partly E. E., with windows inserted at a later date. The *Ypres Tower*, at the S.E. corner of the town, now the police-station, was erected as a watch-tower in the 12th cent. and is said to derive its name from William de Ypres, Earl of Kent. The only town-gate remaining is the *Land Gate*, on the London road. *Mermaid Street* is one of the most quaintly picturesque streets in England. After the Revocation of the Edict of Nantes many French refugees settled in Rye, and have left their mark on the names of the present inhabitants. At a later date it was a great resort of smugglers. — An omnibus plies from Rye to (10 M.) *Tenterden* (White Lion), with a fine church, the Perp. tower of which has been held responsible for the Goodwin Sands (see p. 24).

Beyond Rye the train traverses *Romney Marsh*, an extensive level tract with rich pastures. From (18 M.) *Appledore* a branch-line diverges on the right to *Lydd*, *Dungeness*, and *New Romney* (Ship), formerly one of the Cinque Ports. There is a lighthouse on Dungeness Point. — 21 M. *Ham Street*.

27 M. *Ashford*, see p. 14.

## 5. From London to Eastbourne. Newhaven.

65 M. LONDON, BRIGHTON, AND SOUTH COAST RAILWAY, from *Victoria* or *London Bridge*, in  $1\frac{3}{4}$ - $3\frac{1}{4}$  hrs. (fares 10s., 6s., 4s. 8d.; return, available for a month. 17s., 11s. 9s. 2d.; Frid. to Mon. return-tickets 15s., 10s. 6d., 6s.). — To *Newhaven*, 57 M., in  $1\frac{3}{4}$ - $2\frac{1}{2}$  hrs. (fares 9s. 4d., 5s. 8d., 4s. 8d.; return, available for a month, 16s. 8d., 10s. 2d., 8s. 4d.; Sat. to Mon. return-tickets 14s., 8s. 6d., 7s.). Cheap day-tickets are issued in the season at greatly reduced fares.

From London to ( $37\frac{1}{2}$  M.) *Hayward's Heath*, see R. 6. At ( $40\frac{1}{2}$  M.) *Keymer Junction* our line diverges to the left. — 44 M. *Plumpton*; 47 M. *Cooksbridge*.

50 M. *Lewes* (*White Hart*, opposite the County Hall; *Crown*, High St.; *Rail. Refreshmt. Rooms*), the county-town of Sussex, with 11,000 inhab., is a quaint old place, situated in the heart of the *South Downs*. It is the junction of lines to *Brighton* on the W. (see p. 52), to *Newhaven* and *Seaford* (see below) on the S., and to *East Grinstead*, *Groombridge*, *East Croydon*, etc. (p. 45), on the N.

The old *Castle* dates from the Norman period, and has a good gateway and a well-preserved keep containing a small museum (adm. 6d.); fine view from the top of the tower. The *Priory of St. Pancras*, a picturesque ruin to the S. of the town (adm. 4d.), was founded by Gundrada, step-daughter of William the Conqueror. Adjacent is *Southover Church*, with a Norman chapel, now containing the leaden coffins of Gundrada and her husband, William de Warrenne. The *Town Hall* (built 1893) contains a fine old staircase of carved oak. The *Fitzroy Memorial Library* was designed by Sir G. G. Scott. About  $2\frac{1}{2}$  M. to the W. is *Mt. Harry*, where Henry III. was defeated by Simon de Montfort in 1264.

FROM LEWES TO NEWHAVEN, 7 M., railway in 15-20 min. The trains go on to *Newhaven Wharf* (London and Paris Hotel, R. 3s. D. 3s. 6d.), whence steam-packets ply twice daily to Dieppe in 4-5 hrs. (through-tickets from London to Paris issued by this route). *Newhaven* (*Bridge Inn*), at the mouth of the *Ouse*, possesses a modern fort and an interesting church with a Norman tower and apsidal chancel of the 12th century. — About 2 M. to the E. (railway) is *Seaford* (*Seaford Bay Hotel*; *Esplanade Hotel*), a sea-bathing and golfing resort.

The line now skirts *Mount Caburn* and *Firle Beacon* (720 ft.), both of which command extensive views. 53 M. *Glynde*. About  $2\frac{1}{2}$  M. to the S. of ( $57\frac{1}{2}$  M.) *Berwick* is *Alfriston* (Star), with an interesting church and a 14th cent. clergy-house (recently restored). — To the right is the '*Long Man of Wilmington*', a figure, 240 ft. high, cut out on the side of the hill (p. 43); it is supposed to be of Celtic origin, perhaps the '*God of Journeying*' mentioned by Cæsar, and has recently been restored.

61 M. *Polegate Junction* (*Rail. Refreshmt. Rooms*), the point of divergence for lines to Hailsham and Tunbridge Wells (p. 37), Hastings (p. 39), and Eastbourne.

65 M. *Eastbourne*. — Hotels. \*QUEEN'S, R. & A. 5s., D. 5s. 6d., ALBION, R. & A. 4s. 6d., D. 5s., \*ANCHOR, Marine Parade; \*CAVENDISH, \*BURLINGTON (R. & A. from 5s., D. 5s. 6d.), Grand Parade; GRAND, Cliff (pens. in winter 10s. 6d.); these all first-class, facing the sea. — SUSSEX, Devonshire Park; GILDREDGE, commercial, close to the station; SOUTHDOWN, R. & A. 4s., D. 5s. — Numerous *Boarding Houses* and *Lodgings*. — *Railway Refreshment Rooms*.

Cabs, for 1-5 pers., 1s. per mile, 6d. each addit.  $\frac{1}{2}$  M.; per hr. 3s.,

or each  $\frac{1}{4}$  hr. addit. 9d.; 2nd and 3rd class vehicles at lower rates. — Omnibus between the town and the station 2d. — Horse, 2s. 6d., Pony or Mule 1s., Donkey 8d. per hr.; each addit.  $\frac{1}{4}$  hr. 6d., 3d., or 2d.

Bathing. Use of *Bathing Machines* (not compulsory before 8 a.m.) 9d., per doz. tickets 8s. — Baths at Devonshire Park, with swimming-basins, etc.

*Eastbourne*, a watering-place which of late has been rapidly growing in popularity, lies near the S. E. end of the *South Downs*, and consists of the new town on the sea and the old town  $1\frac{1}{2}$  M. inland. Pop. 34,250. The sea-front, about 2 M. in length, is flanked with a substantial *Esplanade*, at the E. end of which is the *Great Redoubt*, a circular battery mounting 11 guns, while near the E. end is a martello tower known as the 'Wish'. Near Splash Point, about the centre of the *Esplanade*, an iron *Pier* juts out into the sea for a distance of 1000 ft. *Devonshire Park*, at the E. end of the *Esplanade*, has gardens (bands), a large pavilion, and lawn-tennis courts. The *Church of All Souls* is a handsome modern Byzantine structure; and *Old Eastbourne Church* is an interesting E.E. edifice, with a Norman chancel-arch. Opposite is the *Lamb Inn*, below which is a vaulted crypt, also of the E.E. period. The handsome *Town Hall* has a tower 130 ft. high. Golf-links have been laid out behind *Compton Place*, a seat of the Duke of Devonshire, between the old and new towns. On the road to Beachy Head is Hoddeslea, long the residence of Prof. Huxley (d. 1895).

About 3 M. to the S. W. of Eastbourne the *South Downs* terminate in \**Beachy Head* ('Beauchef'), a bold chalk headland, rising to a height of 575 ft. above the sea (fine view). It may be reached either by road (carr. there and back, with halt of  $\frac{1}{2}$  hr., 6s.) or by a footpath along the cliffs. The *Beachy Head* or *Belle Tote Lighthouse* is 2 M. farther to the W.

Excursions. The immediate environs of Eastbourne afford few interesting walks, and the favourite excursions are those made by carriage or by rail, such as *Hurstonceaux* (p. 52; from Hailsham or Pevensey) and *Pevensey Castle* (p. 52). An excursion-brake also runs to (16 M.) *Battle* (p. 37; return-fare 5s.). Pedestrians may walk across the Downs to the N.W. to (7 M.) the scanty remains of *Wilmington Priory*, an offshoot of a Benedictine abbey in Normandy. The 'Wilmington Giant' (p. 42) is a little to the S. This walk may be extended to *Michelham Priory*, an Augustine foundation of the 13th cent., 4 M. to the N. It was once fortified and is now a farmhouse, but there are many interesting remains of the old buildings. Michelham is 3 M. from Berwick (p. 42) and  $2\frac{1}{2}$  M. from Hailsham (p. 37).

## 6. From London to Brighton.

RAILWAY (L., B., & S. C.) from *London Bridge* and *Victoria* stations (51 M.) in  $1\frac{1}{4}$ -3 hrs.; from *Kensington*,  $\frac{1}{4}$  hr. longer. Fares 10s., 6s. 6d., 4s.  $2\frac{1}{2}$ d.; return-tickets, available for one month, 15s., 10s., 7s. 6d., from Frid. to Tues. 14s., 8s. 6d., 6s. 4d.; cheap day return-tickets are often issued at little more than single fares, sometimes including admission to the Pavilion and Aquarium (pp. 49, 50). The 'Pullman Limited Express', leaving London at 10.5 a.m. and 3.50 p.m. (Sun. at 10.45 a.m.) and Brighton at 1.20 and 5.45 p.m. (Sun. at 8.40 p.m.), consists of Pullman and first-class carriages only (return-fare, for the same day, 12s. 6d.). The lines from *Victoria* and *Kensington* unite with the line from *London Bridge* at ( $10\frac{1}{4}$  M.) *East Croydon*. Alternative route thence viâ *East Grinstead*, see p. 45.

COACH from London (Hôtel Métropole) to (53 M.) Brighton (Old Ship) on Tues., Thurs., & Sat. in summer in 6 hrs. (fare 15s.; box-seat 2s. 6d. extra). The district traversed is fertile and picturesque.

Leaving London Bridge, the train traverses, by means of a lofty viaduct,  $2\frac{1}{2}$  M. in length, the manufacturing and unattractive district of *Bermondsey*. The red brick building at (3 M.) *New Cross* is the *Royal Naval School*, founded in 1843. The line next passes (4 M.) *Brockley*, (5 M.) *Honor Oak Park*, and ( $5\frac{1}{2}$  M.) *Forest Hill*, prettily situated amid numerous pleasant country-residences. Beyond ( $6\frac{1}{4}$  M.) *Sydenham* we see the *Crystal Palace* (see *Baedeker's Handbook for London*) on our right, 200 ft. above us. 7 M. *Penge*;  $7\frac{1}{2}$  M. *Anerley*. To the left stands the dark-red *Freemasons' Asylum*. Beyond *Anerley*, on an eminence to the right, is the *Surrey County Industrial School*, where upwards of 1000 poor children are brought up.

At ( $8\frac{1}{2}$  M.) **Norwood Junction**, the station for the pretty and growing suburb of *South Norwood*, the line is joined by one of the West End branches of the same company from *Victoria*. Just before joining the main line this branch traverses **Upper Norwood** (*Queen's Hotel*; *Crystal Palace*), one of the chief residential suburbs on the S. side of London (station at *Gipsy Hill*).

In a wooded vale about 1 M. to the S. of Upper Norwood lay *Beulah Spa*, once much frequented, but now built over. On *Beulah Hill* is the *Beulah Spa Residential Hotel* (from 9s. per day; Turkish and other baths). Near it is *Streatham*, where Dr. Johnson often visited Mr. and Mrs. Thrale. — From *Norwood* diverges a branch to *Epsom* and *Dorking* (comp. p. 59).

$10\frac{1}{4}$  M. *East Croydon*, one of the five stations at **Croydon** (*\*Greyhound*; *Crown*; *Rail. Refreshmt. Rooms*), with 103,000 inhab., now practically forming a suburb of London. The scenery of the surrounding district, which is thickly dotted with country-houses, is very pleasing. The lower part of the town contains the remains of an *Archiepiscopal Palace*, formerly the country-residence of the Archbishops of Canterbury. The extensive remains of the old building include the lofty dining-hall and the chapel (16th cent.). The *Church of St. John the Baptist*, originally built at the beginning of the 15th cent., destroyed by fire in 1867, and re-erected by Sir G. G. Scott, contains the tombs of several archbishops. Near the middle of the town is *Whitgift's Hospital*, an Elizabethan institution, connected with which is a large grammar-school. In High St. is the *Grand Theatre and Opera House*, opened in 1896.

Pedestrians will find that the following round of 10 to 12 M., with its numerous views of characteristic English scenery, will amply repay the fatigue (comp. Map, p. 12). Starting from *Croydon*, we proceed first to the S. to ( $2\frac{1}{2}$  M.) *Sanderstead*, a pretty village, with an interesting church and park, which we reach by following the Brighton road (tramway) to the Red Deer Inn and then turning to the left. [A slight detour to the left will take us by picturesque footpaths to *Crohamhurst* (pron. Croomhurst).] At *Sanderstead* we turn to the left (E.) and walk to ( $2\frac{1}{2}$  M.) *Addington*, where the present country-house of the Archbishop of Canterbury is situated; the church, of which the interior is Norman, is interesting to antiquarians. Archbp. Tait (d. 1882) is buried in the churchyard. From *Addington* we proceed to the N. (left) to ( $1\frac{1}{2}$  M.) *West Wickham*, with an ancient church,  $\frac{3}{4}$  M. to the S. of which is the picturesque ivy-clad country-seat of *Wick-*

*ham Court.* From Wickham we may return to Croydon direct, across the *Addington Hills*, in  $1\frac{1}{4}$  hr.

FROM EAST CROYDON TO LEWES,  $39\frac{1}{2}$  M., railway in 2 hrs. (fares 6s. 6d., 4s. 1d., 3s. 3d.). This line offers an alternative but less convenient route to Brighton and to Eastbourne. —  $1\frac{1}{4}$  M. *Selsdon Road*; 2 M. *Sanderstead* (see p. 44); 5 M. *Upper Warlingham*;  $6\frac{3}{4}$  M. *Woldingham*. — From (10 M.) *Oxted* a branch diverges via *Edenbridge* (p. 13) and *Groombridge* (p. 37) to *Tumbridge Wells* (p. 35). —  $19\frac{1}{2}$  M. *East Grinstead* (Dorset Arms; Queen's), a pleasant town with 5180 inhab., is the junction for *Three Bridges* (p. 46), on the W., and *Groombridge* (p. 37), on the E. — 26 M. *Horsted Keynes* was the retirement and burial-place of Archbp. Leighton (d. 1684), whose house, *Broadhurst*, may still be seen. A branch-line hence joins the main Brighton line at *Hayward's Heath* (p. 47). —  $30\frac{1}{2}$  M. *Sheffield Park*. At *Fletching*, 3 M. to the E. (or 2 M. through *Sheffield Park*, for which permission must be obtained), is the church in which *Edward Gibbon* (d. 1794) is interred. —  $35\frac{3}{4}$  M. *Barcombe*. —  $39\frac{1}{2}$  M. *Lewes* (p. 42).

On the left, beyond ( $10\frac{1}{2}$  M.) *South Croydon*, is *Purley House*, where *John Horne Tooke* wrote his 'Diversions of Purley'. On a hill to the right are the large and handsome *Warehousemen and Clerks' Schools*.

13 M. *Purley*, whence a branch-line diverges to *Caterham*,  $4\frac{1}{2}$  M. to the S.E. To the left is the *Reedham Orphan Asylum*, founded by the *Rev. Andrew Reed*; and to the right, farther on, above (15 M.) *Coulsden* (S.E.R. station), is the *London County Lunatic Asylum* at *Cane Hill*. The train now passes through a long cutting, and penetrates the *North Downs* by a tunnel upwards of 1 M. long. At the end of the tunnel lies *Merstham*, a station of the S.E.R. only, with a church of the end of the 12th cent. (still interesting in spite of 'restoration'). On the right we obtain a view of *Gatton Park* (Mr. J. Colman); the *Great Hall* (adm. on week-days) is very fine.

FROM MERSTHAM TO CHIPSTEAD, a pleasant walk of about 4 M.; to REIGATE (see below), through *Gatton Park*, another interesting route, 5 M. The rich carvings in the church at *Gatton* are of Belgian workmanship; the beautiful altar and pulpit came from *Nuremberg*, and are ascribed to *Albrecht Dürer*. *Gatton* is notorious for having been among the rottenest of rotten boroughs, seven electors at one time sending two members to parliament.

Just before reaching *Redhill* we pass *St. Anne's Asylum*, accommodating 400 children. —  $20\frac{3}{4}$  M. *Redhill* (*Laker's*; *Warwick Arms*; *Rail. Refreshmt. Rooms*), or *Warwicktown*, with about 13,000 inhab., the junction of the lines to *Dover* on the E. (see p. 12), and *Reigate*, *Dorking*, *Guildford*, and *Reading* on the W. (see below). To the left,  $\frac{3}{4}$  M. distant, is the admirably organised *Agricultural School* of the *Philanthropic Society*, a reformatory for about 300 young criminals (visitors admitted). This society was founded in 1788, and is the parent of about 100 similar institutions in England. The white sand of this district is much used in the manufacture of porcelain.

FROM REDHILL TO GUILDFORD,  $20\frac{1}{2}$  M., S.E. Railway in  $\frac{3}{4}$ -1 hr. (fares 4s. 4d., 3s., 1s. 8 $\frac{1}{2}$ d.). This line runs through a very picturesque district and offers the best route for tourists desiring to visit both *Dorking* and *Guildford*.

2 M. *Reigate* (*White Hart*, well spoken of; *Crown*), a pleasant-looking old town with 22,650 inhab., lying in the midst of very attractive scenery, is a favourite residence of London merchants. 'Reigate Sand' is much in

request for florists and glass-makers. Below the remains of the old *Castle* is the *Barons' Cave*, in which, according to a baseless tradition, the barons met to concert the terms of *Magna Charta*. The castle-grounds are prettily laid out. The *Parish Church*, restored by Sir G. G. Scott, contains curious monuments and some early pillars in the nave. — To the S. of the town are *Reigate Priory* (Lady Henry Somerset), with pleasant grounds, and *Reigate Park*, commanding a beautiful view. — To the W., on the way to Dorking, lies *Reigate Heath*, a pleasant spot for a ramble. — From (1½ M.) *Reigate Hill*, to the N. of the town, is obtained a charming \*View of the Weald of Sussex, enclosed between the North and South Downs. The descent may be made on the N. side to (1½ M.) *Gatton* (p. 45). — Pedestrians will find themselves repaid by walking from Reigate to (6 M.) *Dorking* (see below), either by the highroad across Reigate Heath (see above) and through *Betchworth*, or by following the ridge of the North Downs to *Box Hill* (see below) and then descending to the left.

Beyond Reigate the train continues to skirt the S. base of the *North Downs*. ¼ M. *Betchworth*, a pretty village on the *Mole*, the banks of which between this and Dorking are very picturesque. *Betchworth Park* lies 1½ M. farther to the W., and may be crossed by those approaching Dorking on foot. — 7 M. *Boxhill* lies at the foot of the hill (590 ft.; charming view) so named from the box-plants with which it is covered. The descent may be made on the W. side of the hill to *Burford Bridge*, with a good inn, in which Keats wrote his 'Endymion' (room shown). — 8 M. *Dorking*, see p. 59. 12½ M. *Gomshall* is the station for the villages of *Gomshall* (Black Horse) and *Shere* (White Horse), the latter a charming little place, 1 M. to the W. of the station, with a picturesque church and a timber-built parsonage. About 2½ M. to the S.E. of the station is *Abinger* (Abinger Hatch), a small village with an interesting and very early church and the old stocks and whipping-post. Gomshall is also the nearest station to (2¼ M.) *Wotton* (p. 60).

16½ M. *Chilworth* is the station for *Albury*, a village about 1 M. to the N.E., the most prominent feature in which is the large *Irvingite Church* in the Perp. style, built by the late Mr. Drummond. The old *Church*, said to be the most ancient in the county, has been converted into a mortuary chapel (no adm.). Both churches are in *Albury Park*, which now belongs to the Duke of Northumberland, son-in-law of Mr. Drummond. Mr. Martin Tupper (d. 1889), of 'Proverbial Philosophy' fame, lived at Albury. The village of *Chilworth*, a little to the W. of the station, is the best starting-point for a visit to (½ hr.) *St. Martha's Church*, which occupies an isolated and conspicuous position on the hill above it. This interesting Norman edifice is supposed to have been erected for the use of pilgrims on their way to Canterbury; and a trace of its old purpose remains in the quasi-pilgrimage still made to it on Good Friday by the people of the neighbourhood. The \*View from the church is very extensive.

Beyond (18½ M.) *Shalford* the train crosses the Wey, turns to the right through a tunnel, and reaches (20½ M.) *Guildford*, see p. 63.

[From Guildford this branch of the S. E. R. is continued to *Ash* (the junction of a short branch to *Aldershot Town*), *Aldershot* (N. Camp; comp. p. 75), *Farnborough* (p. 75), *Blackwater* (the station for *Sandhurst Military College*), *Wellington College* (a well known public school), *Wokingham*, *Earley*, and (46 M.) *Reading* (see p. 105).]

21½ M. *Earlswood*, beyond which, on the left, is the handsome and well-known *Asylum for Idiots* (600 inmates), also founded by the *Rev. Andrew Reed* (see p. 45; open to visitors on Tues.). The train now crosses two tributaries of the small river *Mole*, and 2 M. beyond (25½ M.) *Horley* (*Chequers*) enters Sussex.

29 M. *Three Bridges* (*Refreshment Rooms*), the junction of lines to *East Grinstead* (p. 45) and *Tunbridge Wells* (p. 36) on the E., and to *Horsham* (p. 61) and *Ford Junction* (see p. 53) on the W.



At WORTH, a small village about  $1\frac{1}{2}$  M. from Three Bridges, is a diminutive \*Church, dating certainly from before the Conquest, but spoiled by modern restoration. The beautiful \*Forest of Worth is a favourite resort of painters. Fossil plants are found in great abundance in a sandstone quarry near the village.

The line next traverses a portion of the very ancient *Tilgate Forest*, crosses another branch of the Mole, and, threading a tunnel  $\frac{3}{4}$  M. in length, reaches ( $5\frac{1}{2}$  M.) *Balcombe* (Inn), whence a picturesque walk may be taken to (5 M.) *Slaugham*, with the extensive ruins of *Slaugham Place*, a Jacobean mansion, and (11 M.) *Horsham* (p. 61). In the park of *Leonardslee*, at *Lower Beeding*, 2 M. from *Slaugham*, kangaroos and beavers have been acclimatized. Beyond *Balcombe* the train crosses the valley of the *Ouse* by means of a viaduct of 37 arches, 1400 ft. long and 100 ft. high in the middle. To the left we obtain a view of *Ardingley College*, a school for 450 boys. —  $37\frac{1}{2}$  M. *Hayward's Heath* (Station Hotel).

To the W. ( $2\frac{1}{2}$  M.; omnibus, 6d.) is the pleasing little town of *Cuckfield* (King's Head; Talbot), with *Cuckfield Place*, a mansion in a fine park, in the vicinity. — Branch-lines diverge from *Hayward's Heath* to *Horsted Keynes* (p. 45) and to *Lewes* (Newhaven, Eastbourne, Hastings; see p. 42).

To the left lies the *Sussex Lunatic Asylum*.  $40\frac{1}{2}$  M. *Keymer Junction*, for *Lewes*, *Newhaven*, *Hastings*, etc.;  $41\frac{1}{2}$  M. *Burgess Hill*;  $43\frac{1}{2}$  M. *Hassocks*. *Ditchling Beacon* (813 ft.; wide view), 3 M. to the E., is the highest point in *Sussex*. On the top are remains of an ancient entrenchment, probably of Roman origin.

*Hurstpierpoint Park*,  $2\frac{1}{2}$  M. to the W. of *Hassocks*, deserves a visit for the sake of its noble old oaks. *Wolstonbury Beacon*, in the neighbourhood, shows traces of a cruciform camp, probably British. The walk across the *Downs*, past the *Devil's Dyke* (p. 51), to *Brighton*, a distance of about 8 M., is very interesting. On the *Downs* graze about half a million sheep, yielding the famous 'South Down mutton'.

The line passes through the range of the *South Down Hills* by means of the *Clayton Tunnel*, which is 2240 yds. in length, and takes 2 min. to traverse. Beyond it is a short tunnel. On the left we see a portion of *Stanmer Park*, belonging to the Earl of *Chichester*. The line next passes ( $49\frac{1}{2}$  M.) *Preston Park* (Pl. B, 2), whence a branch-line diverges to *West Brighton* (*Sussex Hotel*) and *Worthing* (p. 52), and it then descends to —

51 M. **Brighton.** — **Railway Stations.** The *Central Station* (Pl. D, E, 4) is at the N. end of *Queen's Road* and is connected with the suburban stations of *Preston Park* (Pl. B, 2; see above), *West Brighton* (Pl. A, 4; p. 52), *London Road* (Pl. E, 3; p. 52), *Lewes Road* (Pl. F, 3), and *Kemp Town* (Pl. G, 5; p. 50; train to the last in 10 min.).

**Hotels.** On the *Esplanade*, facing the sea; to the W. of *West Street* (Pl. D, 6); **MÉTROPOLE** (Pl. b; D, 6), R. from 3s. 6d., A. 1s. 6d., B. 2s. to 3s. 6d., déj. 3s. 6d., D. 6s., pens. from 4l. 1s. 6d. per week; **GRAND HOTEL** (Pl. a; D, 6), near the W. Pier, pens. 10s. 6d., more in the season; **BEDFORD** (Pl. c; C, 6); **NORFOLK** (Pl. d; C, 6); to the E. of *West Street*, **HAMBLIN'S** (Pl. e; D, E, 6); \***OLD SHIP** (Pl. f); **HARRISON'S** (Pl. g; E, 6); **MARKWEL'S ROYAL** (Pl. i); **QUEEN'S**, a large and handsome building (Pl. k); **CLARENDON** (Pl. l), pens. from 3l. 3s. per week; **ROYAL YORK** (Pl. m; E, 6); \***ALBION** (Pl. n); **ALBEMARLE** (Pl. o); **HANELL'S** (Pl. r; E, 6); **NEW STEINE HOTEL** (Pl. s; F, 6), pens. 3l. 10s. per week; **ROYAL CRESCENT**

(Pl. w; F, 6), farther to the E., on the Marine Parade; BRISTOL (Pl. z; G, 6), at Kemp Town; all these are of the first class: R. from 2s. 6d., B. 2s. 6d. to 3s., D. from 3s. 6d., A. 1s. 6d. to 2s. 6d. The hotels in the streets to the N. of the Esplanade are cheaper, and some of them are quite near the sea: NEW SHIP (Pl. t; E, 6), Ship Street; GLOUCESTER (Pl. u; E, 5), North Steine; KING'S ARMS, George St., R. & A. from 3s. 6d.; FIFTH AVENUE HOTEL, Manchester St., pens. 9s. 6d.; PAVILION, Castle Sq.; WHITE LION (Pl. v; D, 5), Queen's Road, commercial. — In *Queen's Road* are several small second-class houses, suitable for single gentlemen only (R. 1s. 6d. to 2s., D. 1s. 6d. to 2s. 6d.). — The numerous BOARDING HOUSES are usually comfortable, and, except during the height of the season, not exorbitant (5s. 6d.-10s. 6d. per day).

**Restaurants.** *Concert Hall (Melisoni)*, West Street, near the Esplanade; *Sweeting's Oyster & Luncheon Rooms*, on the groundfloor of the Orleans Club, at the corner of West St. and King's Road. On the Esplanade: *\*Mutton's; Grand Hotel Restaurant; Markwell's* (see p. 47); at the *Albemarle Hotel*. In East Street, near the Esplanade: *Retchart; Booth; The Bristol; Café Royal*, D. 3s.; *Aquarium Restaurant*. — *Bodega*, 10 Ship St. — CONFECTIONERS: *Maynard*, West St.; *Sayer*, Western Road; *Booth, Fuller*, East Street. — ICES: *La Crémérie*, 18 East Street; *Mikado*, Esplanade.

**Baths.** The *Sea-bathing Stations* are in front of the Esplanade; the beach is stony. Bathing-machines (with towels, etc.) for gentlemen 6d., for ladies 9d. Swimmers may bathe from the pier-head before 8 a.m., and gentlemen may bathe without a machine at the public bathing-places to the E. and W. of the pier, indicated by notice-boards, between 8 p.m. and 8 a.m. The bathing-machines are lowered to the sea by windlasses. — *\*Turkish Baths*, 59 West Street, bath 2s. 6d., after 6 p.m. 1s. 6d. (reserved for ladies on Tues. and Frid. forenoon); *Métropole Turkish Baths*, at the Hôtel Métropole (p. 47); *\*Warm, Vapour, Swimming, and other Baths at Brill's*, 77 and 78 East Street, near the Esplanade; *Hobden's*, adjoining the Grand Hotel; *Brunswick Baths*, 2 Western Street. — *Electric & Galvanic Baths*, 11 York Place.

**Theatres.** *Royal* (Pl. E, 6), New Road, for operas and dramas. *Aquarium Theatre; Gaiety*, Lewes Road. — **Music Halls.** *Brighton Alhambra*, King's Road, near the Grand Hotel; *Empire*, North Street.

**Music.** A band plays two or three times daily on the *Pier*, in the *Esplanade Gardens* to the W., on the roof of the *Aquarium* (p. 50), and in some of the 'steines'. — Promenade and other *Concerts* are frequently given in the *Pavilion* (p. 49).

**Post Office**, Ship Street. — The *Principal Telegraph Office* is at the Old Steine; sub-offices also at the Head Post Office, the West Pier, the Railway Station, etc.

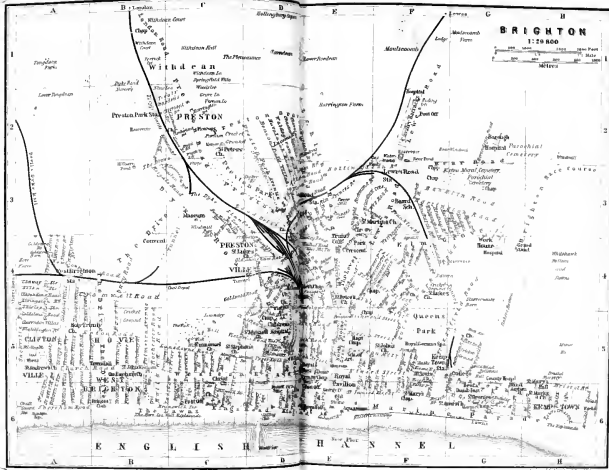
**Cabs.** *First-class* (1-4 pers.), per hr. 3s., per mile 1s.; to the hotels on the Parade 1s. 6d.-2s. *Second-class* (1-2 pers.), per hr. 2s., per mile and a half 1s.; to the nearer hotels 1s. and to the more distant 1s. 6d. Pony-chaises, goat-carriages, etc., cheaper. — Fare and a half between 12 and 2 a.m., double fare from 2 to 6 a.m. — For each article of luggage carried outside, when there are more than 2 passengers, 3d. — *Donkeys*, 9d. per hr. — *Bicycles and Tricycles*, 1s. per hr. — *Porter* to the nearer hotels, 3d. per package.

**Omnibuses** run at frequent intervals through the principal thoroughfares to *Hove, Kemp Town, Preston, Lewes Road, Rottingdean* (6d.), and *Portslade*. — **Electric Tramway** from the *Aquarium* to *Kemp Town* (2d., return 3d.). — **Seashore Electric Railway** from Brighton to (3 M.) *Rottingdean* (6d.); cars hourly in both directions) in about 1/2 hr. (p. 50).

**Boats.** *Sailing-boats*, 5-10s. per hr., according to size; *Rowing-boats*, 2s. 6d. per hr. Without boatmen, cheaper. Sailing parties are organised by the boatmen in summer, each passenger paying 1s. — In summer a *Steamer* makes excursions to Hastings, Eastbourne, the Isle of Wight, etc.

*Sussex County Cricket Ground*, at Hove. — *Hove Rink & Lawn Tennis Courts*, Selborne Road, 1/4 M. from West Brighton Station (adm. 6d.). *Lawn Tennis Courts* also in Preston Road (Pl. D, 3; 3d.) and in the *Pavilion* grounds.





**BRIGHTON**  
 1:20 000

0 1000 2000 3000 Feet  
 0 100 200 300 Meters

E N G L I S H      H A N N E L

*Brighton Races* in Aug. and Nov., on the race-course on White Hawk Down, to the E. of the town (p. 51). — Good *Hunting* in the neighbourhood.

*Brighton*, now by far the most frequented seaside-resort in the British Islands, with a population of 142,100 (including Hove) and an annual influx of over 50,000 tourists and visitors, lies on the slope of a hill, in the middle of a broad and shallow bay, which is terminated on the W. by the point called *Selsea Bill*, and on the E. by *Beachy Head*. The chief attractions of the place are its clear and bracing air, the fine expanse of sea bordered by white chalk cliffs, its bathing-facilities, and its gay crowds of visitors. Thackeray highly appreciated these advantages and has sung the praises of 'Dr. Brighton' in '*The Newcomes*'. Brighton is noted for its colleges and high-class schools for girls and boys.

The original name of Brighton was *Brighthelmston*, from *Brighthelm*, an Anglo-Saxon bishop, who is reputed to have founded it in the 10th century, and *tun*, a town. That the Romans had a settlement here is proved by the numerous coins and other antiquities of the Roman period which have been found from time to time. The lord of the soil in the 11th cent. was the powerful Earl Godwin, father of the last Anglo-Saxon king, Harold, who lost his kingdom and his life at the battle of Hastings (14th Oct., 1066). — Brighton was a poor fishing-village down to 1753. After that year, owing to the commendations of Dr. Russell, a fashionable physician, who had experienced the beneficial effects of sea-bathing here, the place began to grow in importance. In 1782 George IV., then Prince of Wales, first took up his residence at Brighton, and the result of his royal patronage was the speedy advance of the town to its present imposing dimensions.

Near the end of *Queen's Road* (Pl. D, 5), which leads S. from the central station to the beach, Church Street diverges to the left, leading to the North Steine and the Pavilion. At the E. end of Church St. is the *Town Museum* (Pl. E, 5), which boasts of a well arranged geological and zoological collection, a *Free Library*, and a *Picture Gallery* (adm. free on Mon., Tues., & Wed.; other days 6d.).

The PICTURE GALLERY contains a few pictures belonging to the municipality, but is chiefly devoted to loan-collections, which are frequently changed. Among the permanent works are: *Jan Victor* (pupil of Rembrandt). The marriage-contract; *West*, Rejection of Christ; *Downard*, Reading the news, and The naughty child; portraits of George IV., William IV., and Queen Adelaide, by *Laurence*; and works by *West*, *Armistage*, and *Leatham*. The collection of *English Porcelain*, lent by *Mr. Willet*, is one of the most complete in England.

To the S. is the ROYAL PAVILION (Pl. E, 5), an extensive and tasteless building in the Oriental style (*Nash*, architect), on which the Prince of Wales (afterwards George IV.) laid out 250,000*l.*, and where, after its completion in 1787, he spent several months of each year. William IV. and Queen Victoria, however, rarely occupied it, chiefly because the view of the sea is nearly excluded by houses. It was bought by the town in 1849 for 53,000*l.* The royal stables and riding-school with their immense dome (80 ft. in diameter), to the N.W. of the Pavilion, have been converted into a ball and concert room (organ-recital on the 1st Mon. of each month). The handsome and well-shaded grounds are open to the public; adm. to the Pavilion 6d.

Passing through the Entrance Hall, which contains busts of eminent citizens and natives of Brighton, we enter a long *Corridor*, decorated in the Chinese manner. From this gallery all the rooms of the ground-floor may be entered. The *Banqueting* and *Music Rooms*, at opposite extremities of the corridor, are the most handsomely painted and adorned. The principal chandeliers cost upwards of 2000*l.* each. The rooms are used for lectures, concerts, balls, scientific assemblies, and other public gatherings. The apartments in the upper story contain various collections of no great interest.

Contiguous to the Pavilion on the E. is the *Old Steine*, a square with a grass plot and fountains, named from a reef (Ger. *Stein*, Flem. *Steen*, a stone or rock), which jutted into the sea here. On the N. side is a bronze *Statue of George IV.*, by Chantrey. — To the S.E., near the sea-front, is the extensive AQUARIUM (Pl. E 6; adm. 1*s.*; after 7 p. m. 6*d.*), which is worthy of a visit. Externally it makes no great show, being built on a site below the level of the road. The entrance is surmounted by a low clock-tower.

The forty large tanks in the interior contain great numbers of fish, including specimens of the octopus or devil-fish, dolphins, porpoises, sharks, etc. There are also turtle, seal, and sea-lion ponds, alligators, and stuffed specimens of fish and reptiles. Attached to the aquarium are a good restaurant, a café, smoking and billiard rooms, reading-rooms supplied with newspapers and periodicals, a skating-rink, and a theatre. The flat roof is laid out with flower-beds and used as a promenade.

The ESPLANADE, or sea-front, forms a road about 4 M. in length, in or near which most of the visitors reside. The W. part is called the *King's Road* (Pl. C, D, E, 6). The E. part, called the *Marine Parade* (Pl. F, G, 6), and extending from the Old Steine to Kemp Town, is protected by a sea-wall constructed at a cost of 100,000*l.*

The most popular promenade is the \**West Pier* (Pl. D, 6; pier-toll 2*d.*), completed in 1866, 1150 ft. in length, at the end of which a band performs in the morning and evening. On a fine day the scene here is of a most lively and attractive character. The old *Chain Pier* was destroyed by a gale in Dec., 1896.

The finest rows of houses, such as *Queen's Mansions*, *Brunswick Square*, and *Adelaide Crescent* (Pl. B, C, 6), are chiefly situated on the *West Cliff*. On the *East Cliff* lies *Kemp Town* (Pl. H, 6), which also contains many handsome dwellings. The *Madeira Road*, at the foot of this cliff, is a favourite resort of invalids and is provided with free shelters and a reading-room (adm. 1*d.*). An elevator (1/2*d.*) ascends hence to the top of the cliff.

The *Brighton and Rottingdean Seashore Electric Railway* (p. 48), opened in 1896, is laid along the shore just above low-water mark, and consists of double parallel tracks, each 2 ft. 8 1/2 in. gauge. The car, accommodating 150 passengers, is a steel structure on 16 wheels, carrying passengers at a height of 24 ft. above the rails and 9 ft. above high-water at the deepest point. The power-station is situated beneath the pier at Rottingdean, and the current is conveyed to the motors from an overhead trolley. The line commands a fine view of the coast-cliffs. — Electric Tramway, see p. 48.

From the *Clock Tower* (Pl. D, 5) at the junction of West St. and Queen's Road, Dyke Road runs to the N.W., passing the old parish-church of *St. Nicholas* (Pl. D, 5), founded in the 14th century.

This church contains a very ancient circular *Font*, ornamented with curious carving. In the graveyard, to the S. of the chancel, is the tomb of Nicholas Tetersell, captain of the vessel that carried Charles II. to France after the battle of Worcester. About a mile farther on is the \**Dyke Road Museum* (Pl. C, 3), containing one of the finest ornithological collections in England.

The present parish-church of Brighton is *St. Peter's* (Pl. E, 4), a handsome modern Gothic edifice in an open space to the N. of the Grand Parade. Several new churches (*St. Paul's*, West Street, with an altar-piece by Burne-Jones; *St. Martin's*, Lewes Road, with a fine pulpit; etc.) have been built by the Rev. A. D. Wagner, Vicar of St. Paul's. *St. Bartholomew's* is remarkable for its height. *Trinity Chapel*, of which the Rev. Fred. W. Robertson (d. 1853) was incumbent, is in Ship St. Robertson is buried in the *Extra-Mural Cemetery* (Pl. G, 3), a few paces from Macaulay's victim, 'Satan' Montgomery (d. 1855).

Brighton is unfortunately so ill-provided with shade that this 'London-by-the-Sea' has been cynically described as made up of 'wind, glare, and fashion'. Numerous young trees have been planted in different parts of the town to remedy this defect. Shelter from the sun may, however, be obtained in the grounds of the Pavilion (p. 49), or in the *Queen's Park* (Pl. F, 5), situated in a small depression farther to the E. Adjacent to the Queen's Park is the so-called *German Spa*, where Dr. Struve's mineral waters are retailed.

EXCURSIONS. Pleasant walks do not abound, either in Brighton or its environs. The most attractive are to the W., through the suburb of *Hove* or *West Brighton* (Pl. B, 5, 6), with its handsome town-hall in red brick and terracotta, and to the N. to *Preston* (Pl. C, D, 2, 3), a quiet and picturesquely-situated little place, with an E.E. church and a pretty public park and cricket-ground. A little to the N. rises *Hollingsbury Hill*, with remains of a Roman entrenchment, where Roman coins have frequently been discovered. Beyond it, and about 6 M. from Brighton, is the *Devil's Dyke*, a kind of natural amphitheatre, looking like a huge entrenchment (railway from the central station in 20 min.; also excursion-cars, there and back 1s. 6d.). The Dyke Road (see above) leads to it direct. From the table-land above the head of the Dyke (697 ft.; *Dyke Hotel*), where there are traces of a British camp, we obtain one of the most diversified views in the whole county, seeing immediately below us the rich expanse of the 'Wealden' formation, once a primordial forest called *Coit Andred* by the Britons, *Anderida* by the Romans, and *Andredswald* by the Saxons. To the S. is the far-reaching sea, to the N. the chain of the North Down Hills, to the W. numerous villages, and to the E. busy Brighton itself. The Dyke is spanned by a *Telfer Cableway*, 650 ft. in length, opened in 1894. The car, suspended from the cable, makes the transit in 2 minutes. — At the foot of the Dyke is the village of *Poyning*, with an interesting old church.

To the E. we may drive viâ *Rottingdean* (excursion-cars there and back 1s.), which contains mineral springs, to (7½ M.) *Newhaven* (p. 42). The cliffs, which the road skirts, are rich in fossil formations. — To the N.E., at a high level, is the *Race Course* (view).

FROM BRIGHTON TO HASTINGS, 33 M., railway in 1¼-2 hrs. (fares 5s. 4d., 3s. 7d., 2s. 10d.). Soon after leaving the station the train crosses the London road by a fine curved viaduct of 27 arches, 73 ft. high and 400 yds.

long. Afterwards it passes through a tunnel and several deep cuttings in the chalk-hills. To the right, beyond (1 M.) *London Road* station, are the Brighton *Cavalry Barracks* (Pl. F, 2); to the left, farther on, *Stammer Park* (Earl of Chichester), which contains relics of Cromwell and portraits by Kneller, Reynolds, etc. Near (4 M.) *Falmer* another long tunnel is passed through. At (8 M.) *Lewes* (p. 42) we join the line from London to Eastbourne and follow it to (20 M.) *Polegate Junction* (see p. 42).

Close to (23 M.) *Pevensey & Westham* (Royal Oak Inn) is *Westham Church*, a fine building, partly Norman. \**Pevensey Castle* consists of two distinct parts, an outer fortress of Roman origin and an inner late-Norman one of the 12th century. The Roman wall, still about 20 ft. high at places, encloses a space of about 10 acres and is strengthened at intervals by round towers; this was the Roman *Anderida*. The Norman castle occupies the S. E. corner of this enclosure. Pevensey is the reputed landing-place of William the Conqueror. *Pevensey Church*, to the E. of the Castle, is Early English. — About  $4\frac{1}{3}$  M. to the N. of Pevensey (and  $3\frac{3}{4}$  M. to the E. of Hailsham, p. 37) is \**Hurstmonceaux Castle* (daily, except Wed. & Thurs., 6d.), an interesting and beautiful example of a fortified mansion of the 15th cent., built of brick (now roofless). *Hurstmonceaux Church*,  $\frac{1}{4}$  M. to the W., is also interesting for its monuments. *Archdeacon Hare* (d. 1855) is buried beneath the great yew in the churchyard. — 29 M. *Bexhill* (Devonshire Hotel), a small watering-place, with a 'Kursaal', on the Continental system, opened in 1896; 32 M. *St. Leonards* (*West Marina* station). — 33 M. *Hastings*, see p. 39.

## 7. From Brighton to Chichester and Portsmouth.

44 M. BRIGHTON AND SOUTH COAST RAILWAY, in  $1\frac{1}{2}$ -2 hrs. (fares 6s. 10d., 4s. 6d., 3s. 8d.). To (28 $\frac{1}{2}$  M.) *Chichester* in 50-70 min. (4s. 5d., 2s. 11d., 2s. 4d.). — View of the English Channel on the left. On both sides are pleasant meadow-land and trees, with numerous windmills.

The first station is ( $1\frac{1}{2}$  M.) *West Brighton*, just before which our line is joined by the branch from Preston Park (p. 47), while beyond diverges the branch to the Devil's Dyke (p. 51). — 6 M. *Shoreham* (Royal George; Buckingham Arms), which carries on a considerable trade with the opposite coast of France. The antiquarian will be repaid by a visit to the churches of *Old* and *New Shoreham*, in the Norman and Early English styles, dating from the time of the Crusades. There is a popular resort here called the *Swiss Gardens*.

FROM SHOREHAM TO HORSHAM (*Guildford, Dorking*), 20 M., railway in  $\frac{3}{4}$  hr. (fares 3s., 2s., 1s. 8d.). — 4 M. *Bramber*, with a ruined castle. —  $4\frac{1}{2}$  M. *Steyning* has a church mainly of the 12th century. About 2 M. to the N.W. is *Wiston*, at the foot of *Chanctonbury Ring* (814 ft.), on which are traces of a Roman-British camp. — 8 M. *Henfield*.  $12\frac{1}{2}$  M. *West Grinstead*. In the park of West Grinstead House is 'Pope's Oak', under which Pope is said to have composed the 'Rape of the Lock', while visiting his friends the Carylls. About 1 M. to the W. is *Knepp Castle*, a ruin  $\frac{1}{2}$  M. from which is the modern house containing portraits (Holbein, A. More, Vandyck, Lely, etc.) and a valuable topographical library. An omnibus plies from West Grinstead to (2 M.) *Cowfold*, near which is the Cistercian monastery of St. Hugh (built 1873-86), said to be the largest in England. — 20 M. *Horsham* (p. 61).

Beyond Shoreham the train crosses the wide estuary of the *Adur*, which is also crossed by a fine suspension-bridge (left). — At (8 M.) *Lancing* is a large public school (to the right).

$10\frac{1}{2}$  M. *Worthing* (*Marine; Steyne Hotel; \*Royal Sea House;*



*West Worthing; Albion*), a favourite watering-place (16,600 inhab.), with a fine sandy beach and a long iron pier, frequented by those who like quieter quarters than Brighton. At *West Worthing* (stat.) are large baths and tennis-courts.

Excursions may be made to the N. to the interesting churches of (1 M.) *Broadwater* and (2 M.) *Sompting* (p. xxxvi), and to the N.W. to (1½ M.) *West Tarring*, with fig-gardens (adm. 2d.) and an E.E. church, and (2 M.) *Salvington*, the birthplace of Selden (1584-1654). *Cissbury Hill*, 2½ M. distant, is the site of a British or Roman encampment. *Chanctonbury Ring* (see p. 52), 5 M. to the N., and *Highdown Hill*, 4½ M. to the N.W., command extensive and beautiful views. On the summit of the latter is the tomb of a miller (d. 1793), buried here at his own request.

19½ M. **Ford Junction**, with a branch-line to the S.E. to (2 M.) *Littlehampton* (Norfolk; Terminus; Beach), a small watering-place at the mouth of the *Arun*. Another branch runs N. to (2½ M.) *Arundel*, *Amberley*, and (21½ M.) *Horsham* (see p. 61).

22 M. *Barnham*, the junction for a short line to (3½ M.) **Bognor** (Norfolk; Pier; Bedford; Victoria), a quiet bathing-place, with a pier and esplanade. — 26½ M. *Drayton*, the nearest station for (¾ M.) *Goodwood* (p. 55).

The train now traverses a level and fertile tract of country, and reaches (in 50-70 min. from Brighton) —

28½ M. **Chichester** (\**Dolphin*, *Anchor*, *Eagle*, all in West St., facing the cathedral; omn. from the station), a town of great antiquity (7850 inhab.), the *Regnum* of the Romans, the *Cissa's Ceaster* of the Saxons. It became the seat of a bishop after the Norman Conquest, when William transferred the ancient see of Selsey or Selsea (founded in the 7th cent.) to this place. The diocese of Chichester is conterminous with the county of Sussex, the only instance of such identity in England. As at Chester, the characteristic square ground-plan of the Romans is marked by the four principal streets, which are named after the points of the compass and meet each other at right angles in the centre of the town. At the point of intersection is the handsome \**Market Cross*, erected in 1500, but much damaged by the Puritans. The line of the town walls (date unknown) can still be traced throughout almost their whole circuit; and on the N. and E. sides of the town portions of them have been converted into public promenades.

From the station we approach the centre of the town through *Southgate* and *South Street*, passing, on the right, the *Museum* of the Philosophical Society (open 10-4; adm. 3d.), containing Roman antiquities and natural history specimens. A little farther on, to the left, we reach the *Canon Gate* (15th cent.), leading to the cathedral-precincts. Immediately to the right, within the archway, is the small *Vicars' Close*, with its fine *Hall* of the 14th cent., now used by the *Chichester Theological College*. Going straight past the *Vicars' Close*, we reach *St. Richard's Walk*, named after Bishop Richard de la Wych (p. 54), a narrow passage on the right leading to the *Cloisters* (Perp.; 16th cent.), which it

reaches opposite the S. door of the cathedral. It is better, however, to turn to the left, quitting the cloisters (good view of the Cathedral), and enter the Cathedral by the E. E. *Galilee Porch* on the W.

The \***Cathedral**, originally begun about 1085, completed in 1108, and burned down in 1114, is in its present form substantially a transitional Norman building of the 12th cent., with some pointed details introduced after a second fire in 1186. The Lady Chapel dates from 1288-1304; the spire (277 ft.), erected in the 15th cent., collapsed in 1861 and was rebuilt in 1861-66. The detached Bell Tower, a feature peculiar to Chichester among English cathedrals, is, despite its weather-worn appearance, one of the most recent parts of the building, dating from the 15th century. The absence of the N. W. tower, which fell in 1634, gives a somewhat lop-sided appearance to the W. façade. The whole edifice was restored in 1848-66. The total length of the church is 410 ft.; nave 172 ft.; width of nave and aisles 91 ft.; across transepts 131 ft.; height of nave 62 ft., of choir 65 ft. Comp. 'Architectural History of Chichester Cathedral', by *R. Willis*.

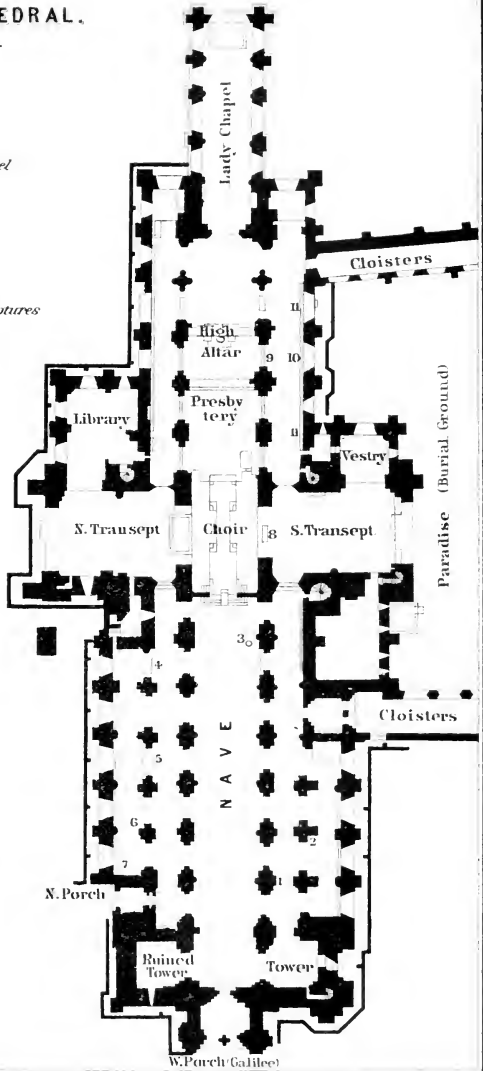
The Interior (services at 10 and 4; adm. to choir 6d.), which was sadly defaced by the iconoclasts in 1643, shows in many respects a strong resemblance to the early French Gothic style, particularly in the superstructure of the choir, the arcades and detached shafts of the presbytery, and the double aisles of the nave. The outer aisles (E. E.), a peculiarity which Chichester shares with Manchester alone among English cathedrals, consisted originally of a series of chapels, afterwards thrown into one. The NAVE proper, with its eight bays, is somewhat narrow in proportion to its height. The stained glass is all modern. Among the most interesting monuments are effigies of an Earl and Countess of Arundel (14th cent.; restored) and of a lady (13th cent.?), a \*Tablet to Collins, the poet, a native of Chichester (1719-59), by *Flaxman*, and a statue of Huskisson, by *Carew*, all in the N. aisle; and the monuments of Agnes Cromwell and Jane Smith, in the S. aisle, both by *Flaxman*. Near the N. porch is an ancient wooden *Chest*, brought from Selsey Cathedral (see p. 53). The only old brass (1592) now left hangs against one of the piers in the S. aisle. The modern *Pulpit* is a memorial of Dean Hook (d. 1875), author of 'Lives of the Archbishops of Canterbury'. — The N. TRANSEPT, formerly used as a parish church, contains a worthless series of portraits of the bishops, from St. Wilfrid (680) to Sherburne (1508-36), painted in the 16th cent. by an Italian named Bernardi. This transept is adjoined by the *Chapel of the Four Virgins* (entered from the N. aisle of the choir), now used as the *Cathedral Library*, and containing some interesting relics. Among the manuscripts is a copy of the prayer-book of Hermann, Archbishop of Cologne, with the autograph of the martyr Cranmer, Archbishop of Canterbury. The S. TRANSEPT possesses a fine Dec. window, filled with execrable Munich glass, and two other paintings by Bernardi (see above), representing the foundation of the see at Selsey (680) and the confirmation, by Henry VIII., of Bishop Sherburne's gifts to the Cathedral. Below is the tomb of *Bishop Moleyns* (1446-50).

The CHOIR, elevated by four steps above the nave, extends three bays eastward from the tower. The oaken *Choir Screen* is new (1890). The carving of the *Choir Stalls* and misereres is very fine. The modern *Reredos*, with its carved group of the Ascension, has been left unfinished on the score of its excessive bulk. The mosaic pavement in front of the altar deserves attention. The choir is divided from its aisles by beautiful hammered iron screens in imitation of ancient work. In the S. aisle are two very interesting and well-preserved \*Saxon Sculptures, brought

# CHICHESTER CATHEDRAL.

## Monuments, etc.

1. *Jane Smith*
2. *Agnes Cromwell*
3. *Pulpit*
4. *Unknown Lady*
5. *Lord & Lady Arundel*
6. *Collins*
7. *W. Muskisson*
8. *Bishop Moleyns*
9. *Dean Hook*
10. *Bishop Sherborne*
11. *Ancient Selsey Sculptures*



0 10 20 30 40 50 60 Feet

0 5 10 20 Meters



from Selsey, representing Christ at the house of Lazarus and the Raising of Lazarus, with hollows left by the abstraction of the jewelled eyes. This aisle also contains the *Cenotaph of Dean Hook* (see p. 54), and the tomb of *Bishop Sherburne* (d. 1536). — Behind the reareds, where formerly stood the famous shrine of St. Richard (de la Wych; 1245-53), is the PRESBYTERY, with its interesting triforium, showing the transition to the pointed style. The detached shafts of the piers are placed much farther from the central columns than is usual in other instances when this construction is adopted (comp. ante). — The long and narrow LADY CHAPEL, forming the E. termination of the cathedral, was restored in 1870. On the vaulting are some remains of the paintings with which the entire roof of the cathedral was adorned by Bernardi (see p. 54).

In the CLOISTERS (p. 53; restored since 1890) is a tablet to *Wm. Chillingworth*, the Protestant controversialist, who died at Chichester in 1643. — A fine view may be obtained from the top of the *Bell Tower* (open 11-12 and 2-4), but an order from the Dean is necessary for an ascent of the *Central Tower*. The spire is said to be the only cathedral spire in England that is visible from the sea.

The EPISCOPAL PALACE, adjoining the cathedral on the S. W., contains a fine old mediæval kitchen, now used as a washhouse. The private chapel of the bishops has been restored.

We now return to the Market Cross, proceed down *North Street*, in which, on the right, is the restored *Church of St. Olave*, probably the oldest in Chichester, standing on the foundations of a Roman building. The first turning to the right leads to *\*St. Mary's Hospital*, originally founded in the 12th cent. as a nunnery, and afterwards refounded as an asylum for old women. It consists of a large hall, with a small chapel (13th cent.) at its E. end. The interesting old windows of the latter were 'restored' in 1878-86. The misereres here resemble those in the cathedral. — Not far from this point, at the N. E. angle of the town, is the *Priory Cricket Ground* (adm. 6d.), containing part of the church of an old Franciscan Monastery, afterwards used as the *Guildhall*.

EXCURSIONS FROM CHICHESTER. *Bosham* (station, see below), a fishing village, 4 M. to the W., on a bay of the same name, possesses an interesting church, partly Saxon, which figures in the Bayeux Tapestry and contains the tomb of a daughter of King Canute. Harold is said to have here set sail for his ill-omened visit to Normandy. — To the S. the country is flat and uninteresting. On the N. it is more attractive, and affords a number of pleasant walks, particularly that to (3½ M.) *Goodwood*, the seat of the Duke of Richmond, with its fine collection of paintings, including specimens of Van Dyck, Rembrandt, Rubens, Kneller, Reynolds, Lely, Lawrence, and Gainsborough (open to visitors in the absence of the family). The *°Park*, which is open to the public, contains herds of deer and some fine cedars. A Roman relief of Neptune and Minerva, found at Chichester, is preserved in a kind of temple here. The picturesque *°Race Course*, close at hand, is crowded every July with the members of the sporting world. The stables, kennels, pheasantry, and tennis-court also deserve notice. — *Boxgrove*, 1½ M. from Goodwood, contains an Early English *°Priory Church*, with richly decorated and painted vaulting. The curious external elevation of the presbytery should be noticed. — A pleasant walk may also be taken to the *°Roman Villa at Bignor*, 10½ M. to the N. E. (p. 61).

Railway from Chichester to *Midhurst* and *Pulborough*, see p. 61.

Beyond Chichester the train passes (3¼ M.) *Bosham* (1 M. to the N. of the village, see above), and enters the county of *Hampshire*, or *Hants*. Then (3½ M.) *Emsworth*. The Isle of Wight is visible

in the distance (left). From (37½ M.) *Havant* (Bear; Albany), a small market-town, where we join the L. S. W. direct line from London (R. 9), a short branch-line diverges to *Hayling Island*, with the favourite bathing-resorts of *North* and *South Hayling* (Royal Hotel). Beyond *Havant* the hills to the right are crowned with the forts protecting Portsmouth on the land-side. The train crosses a narrow arm of the sea and enters the island of *Portsea*. — 43½ M. *Fratton Junction* (for *Southsea*, p. 58); 44 M. *Portsmouth Town*; 45 M. *Portsmouth Harbour*, the starting-place of the Isle of Wight steamers (see p. 66).

**Portsmouth.** — **Hotels.** GEORGE (Pl. a; C, 4), 29 High St. — At Landport: BEDFORD, SUSSEX (Pl. c; E, 3), close to the Town Station, unpretending, R. & A. 4s. — At Portsea: TOTTERDELL'S (Pl. d; C, 3), St. George's Sq.; KEPPEL'S HEAD (Pl. e; C, 3), on the Hard. — At Southsea: ESPLANADE (Pl. f; D, 5), adjoining the Esplanade Pier, well spoken of; QUEEN'S (Pl. i; D, 5), GROSVENOR (Pl. h; D, 5), PIER (Pl. k; D, 5), fronting the Common and the sea; BEACH MANSIONS (Pl. g; F, 6), opposite the Parade Pier, East Southsea; PORTLAND (Pl. l; E, 5), Kent Road. — *Refreshment Rooms* at the Town and Harbour stations.

**Cabs.** From the station to any part of Portsmouth proper and Portsea, to the Dockyard and the Harbour, and to Southsea Pier 1s.; to other parts of Southsea 1s. 6d., to East Southsea and Southsea Castle 2s.

**Tramway-Cars** ply at frequent intervals from *Portsea* to *Southsea*, from *Southsea* to *North End*, Landport (passing the railway-station), from *Portsmouth Point* to *Buckland*, etc. — **Omnibuses** from the *Bedford Hotel* to the *Dockyard* (1d.) and from *King's Road* to *Havelock Park* (1d.).

**Steamers** to *Southampton* (several times a day), *Ryde* (about every hr.), *Cowes*, etc. — *Steam Floating Bridge* or *Launch* to *Gosport* from *Portsmouth Point* every 10 min. (1d.), and *Steam Launches* from *Portsea Pier* to *Gosport* every 5 min. (½d.).

**Theatre Royal** (Pl. D, 3), Commercial Road. — *Empire Palace Music Hall*, Edinburgh Road, near the railway-station. — **Concerts**, etc., in the *Victoria Hall*, Commercial Road (Pl. D, 4); the *Town Hall* (Pl. D, 3); and *Portland Hall*, Kent Road (Pl. E, 5). — **Military Music** in summer on the Esplanade Pier.

**Baths** in Park Road (Pl. D, 3), Landport. — **Swimming Club Stage** Pl. D, 6; visitors' tickets 1s. 6d. per week.

**U. S. Consular Agent**, *John Main, Esq.*, 82 St. Thomas St.

**Chief Attractions.** After visiting *St. Thomas's Church* we may cross by the floating bridge to *Gosport*, visit *Haslar Hospital* and the *Victualling Yard*, and cross by one of the steam-launches to *Portsea*, where the *Dockyard* will occupy us for 1½ hr. Or the reverse order may be more convenient (note hours of admission to the Dockyard). In either case *Southsea* may be conveniently visited last. A visit to the 'Victory' should not be omitted, and a boat may be hired to do this in crossing the harbour.

*Portsmouth*, a strongly fortified seaport and the chief naval station of England, includes the contiguous towns of *Portsea* (to the N.W.), *Southsea* (S.E.), and *Landport* (N.E.), with a joint population of 180,000 (in 1896), *Portsmouth proper* being the S.W. and smallest part. It is also an important garrison, and one of the few places in England where the soldier is as conspicuous a factor of the population as in most Continental towns. The fortifications include a series of 'lines' and a number of detached forts, both to seaward and landward. *Portsmouth* owes its importance partly to its magnificent harbour (4½ M. long), and partly to the sheltered

roadstead of *Spithead*, between the town and the Isle of Wight. Charles Dickens (1812-70), whose father was a clerk in the dockyard, was born at 387 Commercial Road, Landport (Pl. E, 1), about  $\frac{1}{2}$  M. to the N. of the station.

From the *Town Station* (Pl. E, 3), which is situated in Landport, opposite the *Victoria Park*, we follow the busy Commercial Road to the left. To the right rises the imposing **Town Hall**, a huge building in the classic style, surmounted by a lofty clock-tower, opened in 1890 at a cost of 140,000*l.* In the basement are a *Public Library* and a *Reading Room* (open 10-10).

Park Road, skirting the S. side of the Town Hall, leads to the W. to the Hard at Portsea, with the main entrance to the Dockyard (reached from the High St. via St. George's Road). The **\*Dockyard** (Pl. C, D, 1, 2; open 10-12 a.m. and 1.15-3 p.m.; to foreigners with permission from the Admiralty only) is a gigantic establishment, where everything appertaining to the building and equipment of a fleet is constructed. It covers an area of 300 acres, and includes several large fitting and repairing basins with an aggregate area of 60 acres, besides four spacious dry-docks, and several building-slips, where men-of-war of the largest size are constructed. Among the many interesting sights may be noticed the machinery which supplies the whole navy with block-sheaves. The *Gun-Wharf* or arsenal, with its extensive stores of marine ordnance and ammunition, also deserves a visit (adm. 9.30-12 and 2-4).

Beyond the Town Hall, Commercial Road runs to the S. towards High St., passing the *Theatre Royal* (Pl. D, 3) on the right, and goes on between the grounds of the *General's House*, on the left, and the garrison *Recreation Grounds*, on the right (adm. to officers' ground, 3*d.*). On the E. side of High St., near the beginning of the street, is 'Buckingham House', formerly the Spotted Dog Inn, in which the second Duke of Buckingham was assassinated by Felton. The **Church of St. Thomas Becket** (Pl. C, 4), farther on, to the right, an interesting old building, said to have been originally built in the 13th cent., contains a monument to the duke. Philanthropists will find it interesting to visit the *Soldiers' and Sailors' Institute*, founded by Miss Robinson, at the foot of the street (Pl. C, 4). The massive stone building facing the foot of High St. was once the governor's residence. Adjoining on the W. is the entrance to *Victoria Pier* (1*d.*). Broad St. leads hence to the N.W. to Portsmouth Point (ferry to Gosport, p. 56), passing an inn claiming to be the 'Blue Posts' of Capt. Marryat's 'Peter Simple'. The house of *John Pounds*, the cobbler who founded the ragged-school system (1819), is in Mary Street (Pl. C, 4). — Turning to the E. (left) at the foot of High St., we enter the *Grand Parade*, beyond which we skirt *Governor's Green* and traverse *Pembroke Gardens* to the esplanade at Southsea. On the sea-wall above the Parade is the *Platform*, a favourite promenade. Charles II. was married on May

22nd, 1662, to Catharine of Braganza in the *Garrison Chapel*, which belonged to a religious institution founded in the time of Henry III.

The forts on the hills to the N. of Portsmouth should be visited for the sake of the views they afford of Hampshire and the Isle of Wight. A boat should also be hired for an excursion in the harbour, where a visit may be paid to the old 'Victory', Nelson's flagship at the battle of Trafalgar.

**Southsea** (hotels, see p. 56), with an esplanade (on which the anchor of the 'Victory' [see above] now lies), a canoe lake (E. Southsea), two piers, and other attractions, is now a fashionable watering-place and decidedly the pleasantest of the joint towns for a prolonged stay. It is easily reached by tramway, or by the short railway from Portsmouth Town to East Southsea. *Southsea Castle*, now converted into a modern fort, was built by Henry VIII. Off Southsea is a red buoy marking the spot where the 'Royal George' sank in 1782, with 'twice four hundred men'.

**Gosport** (*India Arms, Star*, both unpretending; railway-station, see p. 80), with about 8000 inhabitants, lies opposite Portsmouth, on the other side of the harbour (ferry, see p. 56). It contains the provision-magazines and bakehouses (*Royal Clarence Victualling Yard*; open to visitors under the same conditions as the Dockyard), which were formerly a part of Portsmouth Dockyard. The steam corn-mill alone cost more than 75,000*l.* The *Ship-Biscuit Machinery*, by which 2000 cwt. of biscuit can be baked in 1 hr., is extremely interesting. The government establishments here also include a clothes-making department, a brewery, etc., all on a most extensive scale. — A little to the S.E. of Gosport is *Haslar Hospital*, a spacious building, with accommodation for 2000 sick or wounded sailors. At the extremity of Haslar Point is the *Blockhouse Fort*, commanding the narrow entrance to Portsmouth Harbour. — To the W. of the Hospital is the small watering-place of *Anglesey* (Anglesey Hotel), forming an outlying suburb of Gosport. — *Stokes Bay*, see pp. 66, 80.

A pleasant excursion may be made to **Porchester** (by rail in  $\frac{1}{4}$  hr.), the earliest seaport on this inlet ('portus castra'). The *Castle*, founded by the Romans, affords an extensive view. The *Keep* is of Norman origin. The outer court is still surrounded by the ancient Roman walls. The church situated within the castle-walls was founded in 1133; some remains of the original Norman edifice are still *in situ*.

RAILWAY from Portsmouth or Gosport to Southampton, 26 M., in 1 hr. (fares 4*s.* 6*d.*, 3*s.*, 2*s.* 1*d.*). STEAMBOAT from Portsmouth to Southampton in  $1\frac{1}{2}$  hr., preferable in fine weather (fares 3*s.* and 2*s.* 6*d.*). — Scenery between Portsmouth and Southampton attractive.

After quitting the island of Portsea, the train skirts the base of Portsdown Hill. 7 M. *Porchester*, see above. To the right, on the top of the hill, stands *Nelson's Monument*, erected by his comrades at the Battle of Trafalgar, a useful landmark for shipping.

9 M. **Fareham** (*Red Lion*), a busy little town, is the junction for *Gosport* (see above) and *Stokes Bay* (p. 80). An omnibus runs twice daily from Fareham to *Lee-on-the-Solent* (Hotels), a small seaside-resort of recent origin, with an iron pier. *Boarhunt*, 3 M. to the N.E. of Fareham, has a partly pre-Norman church. 11 M. *Swanwick* is the station for *Titchfield*,



which possesses a handsome Early English church and the remains of *Titchfield House*, erected in the 16th cent. for the Earl of Southampton. 13 M. *Bursledon*; 15½ M. *Netley*, for *Netley Abbey* (p. 82). — 23 M. *Bitterne Road* is the station for *Bitterne*, the *Claesentum* of the Romans, where some Roman remains still exist in the grounds of *Bitterne Manor*. — At (24 M.) *St. Denys* we join the main line (p. 80). 26 M. *Southampton*, see p. 80.

## 8. From London to Dorking (Guildford) and Ford.

60 M. LONDON, BRIGHTON, AND SOUTH COAST RAILWAY, in 2-2½ hrs. (fares 9s. 6d., 6s. 3d., 4s. 10d.); to *Dorking*, 23½ or 25 M., in 1 hr. 7 min. to 1¾ hr. (fares 4s., 2s. 6d., 2s.).

[Dorking may also be reached by the SOUTH EASTERN RAILWAY (from *Charing Cross*, *Cannon St.*, and *London Bridge*) in 1¼-1½ hr. (fares as above), which goes on to (43 M.) *Guildford* (fares from London, 5s., 3s. 2d., 2s. 6d.). From (5 M.) *New Cross* (pp. 12, 44) to (22¼ M.) *Redhill Junction* this line coincides with the L. B. S. C. Railway to Brighton (R. 6); from *Redhill* to *Dorking* and *Guildford*, see p. 45.

The most direct route to *Guildford* is by the SOUTH WESTERN RAILWAY, described in R. 9 (31 M., in ¾-1½ hr.; fares as above.)]

The trains leaving *Victoria* and *London Bridge* unite at (8½ M. from *Victoria*) *Mitcham Junction*. At *Mitcham* large quantities of lavender and other aromatic herbs for perfumes are grown. 12 M. *Sutton*. 16 M. *Epsom* (*Spread Eagle*), near which are *Epsom Downs* (branch-line from *Sutton*), where the great races, the 'Derby' and the 'Oaks' take place annually in May or June. The church of *St. Martin* contains several monuments by *Flaxman* and one by *Chantry*. — 20 M. *Leatherhead* (*Swan*; *Duke's Head*) is pleasantly situated on the right bank of the *Mole*. *Leatherhead* is also a station on the S.W. Railway (p. 62) and it may be reached by coach from *London* (p. 3). On foot to *Dorking*, see p. 60. — 22½ M. *Boxhill & Burford Bridge* (comp. p. 46) must not be confounded with the *Boxhill* station of the S.E.R.

23½ M. *Dorking* (*White Horse*, R. & A. 4s.; *Red Lion*, *High St.*; *Star & Garter*, near the L. B. S. C. station; \**Burford Bridge Hotel*, 1 M. to the N., see p. 46, better than the *Dorking* inns for any stay), an old-fashioned little town with 7130 inhab., is delightfully situated in a valley at the foot of the *North Downs*, amid some of the most pleasing scenery in England. It is an admirable centre for the pedestrian. The five-toed breed of fowls that takes its name from this place is well-known to poultry-fanciers. The old custom of playing football in the streets of the town on *Shrove Tuesday* is still kept up.

The handsome modern *Church of St. Martin* has a lofty spire erected as a memorial of *Bishop Wilberforce* (d. 1873). The large house on the hill opposite, beyond the railway, is *Denbies*, the seat of *Lord Ashcombe*.

**Environs.** To the E. of the town lies the \**Deepdene*, the lovely country-seat of the *Duchess of Marlborough*, containing a fine gallery of pictures and sculptures, including works by *Raphael*, *Correggio*, *Veronese*, *Rubens*, *Reynolds*, *Beechey*, *Lawrence*, *Martin* ('Fall of *Babylon*'), *Thorvaldsen*, and *Flaxman*, and also collections of enamels, gems, and other objects

of art (not shown). The \**Grounds*, including the beautifully-kept Italian gardens and one of the finest shows of rhododendrons and tulips in England, are always open to the public (10-4). In the preface to 'Coningsby' Disraeli records that the work 'was conceived and partly executed amid the glades and galleries of the Deepdene'. One of the finest points of the park is the group of Scottish firs known as the '*Glory*'. — The Deepdene is adjoined on the E. by \**Betchworth Park* (Dowager Countess of Essex), with some noble chestnut-trees and a famous avenue of limes.

**Excursions** (comp. Map, p. 64). The neighbourhood of Dorking is so rich in pleasant walks and drives, that it is impossible to do more than indicate a few of the most attractive. The pedestrian will often feel surprised at the comparative wildness and solitude of the scenery.

To the N. a pleasant walk may be taken from Dorking past *Denbies* (p. 59) and across *Ranmore Common* to (6 M.) *Leatherhead* (see p. 59). The church of Ranmore is a modern edifice by Sir G. G. Scott, with a spire conspicuous in many views of the district. — About 2½ M. to the N. by the London road is *Mickleham*, where Madame d'Arblay (Fanny Burney) lived and wrote at *Camilla Lacey*, a house named after one of her novels; her husband was one of a little colony of French refugees settled in the neighbouring *Juniper Hall*. The excursion to Mickleham may be easily combined with an ascent of *Boxhill* (p. 46) and may be extended across *Norbury Park* (fine yews in the 'Druids' Walk') to *Leatherhead* (see p. 59). — The walk from Dorking to (6 M.) *Reigate* through *Betchworth Park* and *Betchworth* has been mentioned at p. 46.

FROM DORKING TO GUILDFORD ON FOOT (preferable to the railway, comp. p. 46). — A. DIRECT. The most attractive route (12 M.) leads along the ridge of the *North Downs*, coinciding to some extent with the Pilgrims' Way to *Canterbury* (p. 46) and affording a constant series of delightful views. — B. VIA LEITH HILL, a walk of 18-20 M., giving as good an idea of the varied scenery in this district as can be obtained in a day. We leave the town by South Street, and in 5 min. reach a bifurcation, where we follow the right branch, leading to Coldharbour. We turn again to the left almost immediately, and reach a finger-post indicating our way to Coldharbour. We keep straight up the hill, and at (6 min.) the top choose the right branch of the road. 3 min. Entrance to *Bury Hill Park Farm*, with a 'No Footpath' board. About 1 M. farther on, the road, here running between lofty banks of sand, enters *Redlands Wood*, apparently so called from the colour of the soil. At (1½ M.) some cottages a lane to the left leads to *Anstiebury Camp*, while our road descends to the right to the pretty village of *Coldharbour* (Plough Inn), where the rugged E. escarpment of Coldharbour Common rises to the right. Beyond Coldharbour it is better to avoid the steep road ascending to the right and to follow the level road in a straight direction, which leads through a succession of beautiful trees. (A branch to the left leads to the white gate of *Kitlands*, with its fine woods, which are open to the public.) We keep to the right, pass the church and vicarage (left), and reach (4 min.) a gate across the road. In ½ M. more we reach a second gate, where we find ourselves just below the tower on Leith Hill, to which we may ascend either by the direct but very steep path (5 min.), or by making a detour to the right. The \**View from Leith Hill* (965 ft.; tower generally open after 12, adm. 1d.) is beautiful and extensive, reaching in clear weather from the South Downs and the English Channel on the S. to the dome of St. Paul's on the N. It is said that 12 or 13 counties are visible. So many paths radiate from the heath-clad top of Leith Hill, that it is practically impossible to give accurate directions for the next part of the route. With the aid of the Ordnance Map and a pocket compass we shall probably find little difficulty in descending across *Wotton Common* and through the woods, in a direction a little to the W. of N., to the Swiss-looking little village of (½ hr.) *Friday Street* ('street or way of Friga'), picturesquely situated among trees on a large pond. A path along the E. bank of the stream descends hence to (1 M.) *Wotton House*, the home of *John Evelyn* (d. 1706), the Diarist and author of '*Sylva*', to whose love for trees, inherited by his descendants, is owing much of the

rich variety of the woods in the district. The house, an extensive red edifice (no admission), contains the MS. of Evelyn's Diary, the prayer-book used by Charles I. at his execution, and other relics. The path keeps to the right of the house and debouches on a private road, which we follow to the left, passing the front gate of Wotton House. At the (5 min.) lodge-gate we may turn either to the right to reach the highroad from Guildford to Dorking, or to the left (better), crossing the stream and taking a path to the right through the wood. On leaving the wood ( $\frac{1}{2}$  M.) we follow the road to the right for a little and then take a field-path to the left, which joins the highroad at a ( $\frac{1}{4}$  M.) cottage known as *Evershed's*. [A little to the E. is the picturesque *Crossways Farm*.] Continuing our way to Guildford, we follow the highroad to ( $\frac{1}{2}$  M.) *Abinger Hammer* and ( $\frac{1}{2}$  M.) *Gomshall* (p. 46), where those who are fatigued may rejoin the railway. Beyond Gomshall we soon reach (1 M.) *Shere* (p. 46), on quitting which (at the sign-post) we choose the upper road to the right, leaving *Albury* (p. 46) below us to the left. (Another short digression may be made from the cross-roads to the *Silent Pool*, lying a little to the right of the road; key kept at an adjoining cottage.) This road ascends the *Albury Downs* to (1 M.) \**Newlands Corner*, a spot famous for the beautiful view it commands. A finger-post here indicates our way to Guildford across the short turf of the Downs (fine views), passing several ancient yews. The *Church of St. Martha* (see p. 46) is a conspicuous object to the left, on the other side of the valley, along which the pilgrims' path is supposed to have run. After 1 M. we reach a road, which we follow, to the right, to ( $\frac{1}{2}$  M.) a finger-post, where we take the field-path leading in a straight direction to ( $\frac{1}{2}$  M.) *Guildford* (see p. 63).

Railway from Dorking to *Guildford*, *Reigate*, *Farborough*, and *Reading*, see p. 46.

Beyond Dorking the railway runs to the S., and beyond ( $25\frac{1}{2}$  M.) *Holmwood* and ( $30\frac{1}{2}$  M.) *Ockley* quits Surrey and enters Sussex. —  $34\frac{1}{2}$  M. *Warnham*. —  $37\frac{1}{2}$  M. *Horsham* (*King's Head*; *Bedford*; *Black Horse*) is a small town with an E.E. church, and a *Grammar School*, founded in 1532, in a new building erected in 1893. The *Free Library* was opened in 1892 as a memorial of Shelley (1792-1822), who was born at *Field Place*, 2 M. to the N.W. Horsham is the junction of lines to Guildford (p. 63), to Three Bridges (p. 46), and to Shoreham and Worthing (p. 52). — 44 M. *Billingshurst*. — 50 M. *Pulborough* (Swan).

FROM PULBOROUGH TO MIDHURST AND CHICHESTER. 23 M., railway in 1-1 $\frac{1}{4}$  hr. (fares 3s. 11d., 2s. 10d., 1s. 7 $\frac{1}{2}$ d.). —  $5\frac{1}{4}$  M. *Petworth* (Half-Moon). \**Petworth House* (Lord Leconfield) contains a valuable collection of pictures (Vandyck, Holbein, Rembrandt, Turner, etc.) and also some important sculptures (adm. 11-1 and 2-4, Tues. and Thurs.); the *Park* is open daily. — 11 M. *Midhurst* (*Angel*) is frequently visited for the sake of the fine ruins of \**Cowdray*, a magnificent 16th cent. mansion, burned down in 1793. The church of *Trotton*,  $3\frac{1}{2}$  M. to the E., contains what is said to be the earliest brass in England to a lady (1310). Midhurst is also the terminus of a branch-line (L. & S. W. R.) to ( $9\frac{1}{2}$  M.) *Petersfield* (p. 66). —  $13\frac{1}{2}$  M. *Cocking*.  $16\frac{1}{2}$  M. *Singleton* is the station for Goodwood race-course (p. 55).  $19\frac{3}{4}$  M. *Lavant*. — 23 M. *Chichester* (p. 53).

Immediately beyond Pulborough we cross the *Arun*. — 54 M. *Amberley* has a ruined castle of the 14th century. About 4 M. to the E. is *Bignor*, with the remains of a \**Roman Villa* (adm. 1s.).

$57\frac{1}{2}$  M. *Arundel* (*Norfolk Arms*; *Bridge*), a small town situated on the river *Arun*. In the vicinity is \**Arundel Castle*, the magnificent seat of the Duke of Norfolk, which was founded as early as

the 10th century. In 1102 it was besieged by Henry I., and afterwards by Stephen, and it was again attacked in 1644 by the Parliamentary troops and left in ruins. The portion of the building now used as a residence was begun in 1791. The ancient \**Keep*, dating from the 12th cent., and the *Dairy* (to the E.) are shown on Mon. & Frid. (12-4) by tickets obtained gratis at the Norfolk Arms. Entrance by the principal gateway at the upper end of the town; the top commands a fine prospect of the surrounding country. The \**Park* is open to the public. — The \**Parish Church*, erected in 1380, with the adjoining chapel of a Benedictine Abbey which once stood here, is worthy of notice. The Fitz-Alan Chapel, or chancel (no admission), contains old monuments of the Arundel family. The *Park* affords several charming walks. The fine modern *Church of St. Philip Neri* (Rom. Cath.) was built by the Duke of Norfolk at a cost of 100,000*l.* The Arun is noted for its mullet, a dish of which may be obtained at the hotel.

60 M. *Ford Junction*, see p. 53.

## 9. From London to Portsmouth.

74 M. LONDON AND SOUTH WESTERN RAILWAY from *Waterloo* in 2½-3 hrs. (fares 12*s.* 2*d.*, 7*s.* 8*d.*, 6*s.* 1*d.*, return-tickets, valid for one month, 21*s.* 4*d.*, 13*s.* 6*d.*, 11*s.* 6*d.*). — This is the direct route, but Portsmouth may also be reached by the LONDON, BRIGHTON, AND SOUTH COAST RAILWAY, viâ *Ford Junction* (comp. p. 53), from *London Bridge* and *Victoria* (same times and fares).

The train runs at first on a viaduct above the streets of London. *Vauxhall*, the first station, is still within the town; but we emerge into the country near (4½ M.) *Clapham Junction*, through which 1200 trains pass daily, and beyond which picturesque scenery is traversed by the line. — 7½ M. *Wimbledon* lies a little to the S. of *Wimbledon Common*, a favourite golfing-ground for Londoners. At (8½ M.) *Raynes Park* a loop-line diverges to *Epsom* (p. 59), *Leatherhead* (p. 59), and *Guildford* (p. 63). Near (10 M.) *Coombe & Malden*, to the right, is *Coombe House*. About 2 M. beyond (12 M.) *Surbiton* the branch-line to *Hampton Court* (see *Baedeker's London*) diverges on the right. — 14½ M. *Esher* (Bear), celebrated in the verse of Pope and Thomson. *Esher Place*, once the palace of Cardinal Wolsey, has been rebuilt. In the vicinity stands *Claremont*, once the property of Lord Clive, inhabited at a later period by the Princess Charlotte (who died here in 1817) and her husband, Leopold, late king of the Belgians. It was afterwards the residence of Louis Philippe and his wife, both of whom died here, and is now occupied by the Duchess of Albany. The Sandown Races are run near Esher. — 17 M. *Walton* is the station for *Walton-on-Thames*, 1 M. to the N. (p. 224).

19 M. *Weybridge* (*Hand & Spear*; *Lincoln Arms*; \**Oatlands Park*, see below), prettily situated near the Thames, 1 M. from the station. To the N. is *Oatlands Park*, formerly a royal demesne, and afterwards the property of the Duke of Newcastle. The house,

rebuilt in 1794, is now a favourite hotel. In the neighbourhood rises *\*St. George's Hill* (520 ft.), commanding a beautiful view, which includes on the N. Windsor Castle and Hampton Court. A little farther on, a branch diverges to *Addlestone*, *Chertsey*, and *Virginia Water* (see *Baedeker's London*).

2 $\frac{1}{2}$  M. **Woking** (*Albion, Railway Hotel*, near the station; *White Hart*, in the village, 1 $\frac{1}{2}$  M. to the S.; *Rail. Refreshmt. Rooms*), where our line diverges from the line to Basingstoke (Wimchester, Southampton; see p. 74). The floriculturist should visit *\*Waterer's Nursery at Knaphill* (2 $\frac{1}{2}$  M.; turning to the left at the station), especially in June, when the rhododendrons are in bloom. The old church, in the E.E. and Dec. styles, was restored in 1878. The ruins of *Newark Abbey* lie on the *Wey*, 2 $\frac{1}{2}$  M. to the E. of Woking. *Woking Cemetery*, see p. 74.

31 M. **Guildford** (*White Lion; White Hart; Angel; Rail. Refreshmt. Rooms*), the county-town of Surrey, with 14,320 inhab., pleasantly situated on the *Wey*, and well deserving Cobbett's description of it as the most 'happy-looking' town he ever saw. It consists chiefly of one main street, many of the buildings in which are most quaint and picturesque.

Guildford is a place of great antiquity, its records extending back to the 10th cent., while there is also some reason to think that there was a Roman station on the same site. According to some historians, the massacre here in 1036 of the Norman attendants of Alfred the Atheling was among the chief links in the chain of events leading to Duke William's invasion of England. The town was formerly the centre of a considerable cloth-making industry, and its corn-market is still one of the most important in the S. of England.

The most prominent building is the keep of the old Norman CASTLE, which stands a little to the S. of the High St., rising to a height of 70 ft., with walls 10 ft. in thickness; the grounds are now a public garden. Below the castle are large caverns in the chalk, which are supposed to have been connected with the crypt under the Angel Hotel. — Near the top of the High St., on the N. side, is ARCHBISHOP ABBOT'S HOSPITAL, a picturesque Tudor building founded in 1619 for decayed tradesmen and their widows. It contains some interesting portraits (Wycliffe, Calvin, etc.) and two good stained-glass windows (in the chapel). — Opposite the hospital is *Trinity Church*, with a monument to Archbp. Abbot (d. 1633; in the S. aisle), who was born at Guildford, and Speaker Onslow. — The *Church of St. Mary*, in Quarry St., is more interesting, dating in great part from the Norman period. Visitors should notice the grotesque carvings of the roof and the paintings in the Baptist's Chapel, attributed to William of Florence (ca. 1250).

Other more or less noteworthy buildings are the *Guildhall* (High St.), a brick and timber edifice of 1682, with some historical portraits; the *Grammar School*, at the head of the High St., dating from the 16th cent.; and the *Royal Surrey County Hospital*, on the Farnham Road, near the railway-station.

Guildford is a railway-centre of some importance, being the junction of the Reading and Reigate branch of the S. E. R. with the line of the S. W. R. to Farnham and Winchester (see p. 74) and the L. B. S. C. line to Horsham (p. 61).

**Environs.** Visitors to Guildford had better begin their excursions by an ascent of *St. Catharine's Hill*, a small height  $1\frac{1}{4}$  M. to the S., between the highroad and the river, commanding a good view of the surrounding district. At the top is a small ruined chapel, dating from the beginning of the 14th century. — This walk may be made part of a pleasant round of about 6-7 M. by proceeding to the S.W., viâ *Arlington* and *Littleton*, to (2 M.) *Loseley*, a fine Elizabethan mansion (no admission) in a well-wooded park. Hence we keep due W. to (1 M.) the village of *Compton*, with a very interesting Norman church, with an almost unique double-storied chancel. From Compton we ascend to the top of the (1 M.) *Hog's Back* (see below) and follow the ridge eastwards (views) back to ( $1\frac{1}{2}$  M.) Guildford.

To reach ( $2\frac{1}{2}$  M.) *St. Martha's Church* (see p. 46) from Guildford, we leave the town by Quarry St. and the Portsmouth (S.) road, and on passing the ( $\frac{1}{2}$  M.) old toll-house, near *Shalford Park*, take the shady lane to the left. Near the end of the lane we follow a footpath to the right, crossing a small plantation of firs, and reach a cottage at the foot of *Chantry Downs*, along which lies the rest of our route. To vary the return-route we may descend the N.E. side of *St. Martha's Hill* and make for ( $1\frac{1}{2}$  M.) *Newlands Corner* (p. 61), whence we follow the ridge to ( $2\frac{3}{4}$  M.) Guildford as described at p. 61.

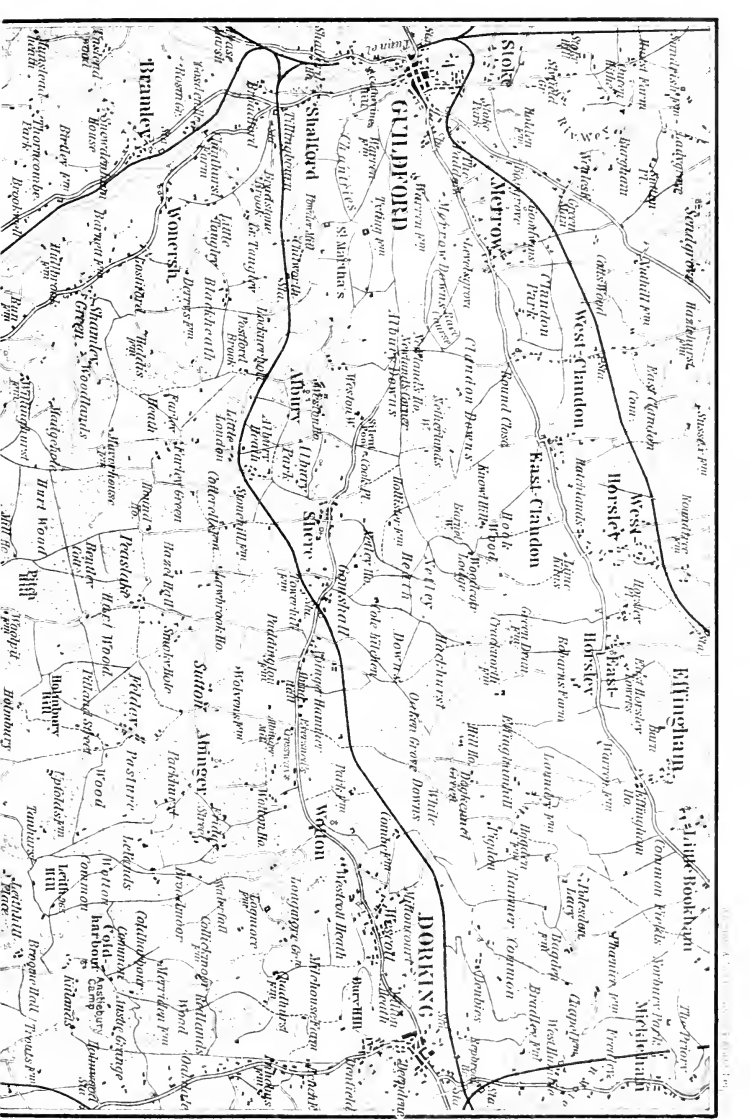
A breezy walk of 10 M., with unimpeded views on either side, may be enjoyed by following the road which leads along the curious chalk ridge called the *Hog's Back* (350-500 ft.) to *Farnham* (p. 75). On reaching (8 M.) the end of the ridge, *Waverley Abbey* (p. 65) may be included in the walk by a digression of  $1\frac{1}{2}$  M. to the S. (in all  $11\frac{1}{2}$  M.). — Other points of interest within easy walking distance of Guildford are \**Sutton Place* ( $3\frac{1}{2}$  M. to the N.), a Renaissance mansion of the Tudor period, with highly interesting terracotta decorations; *Clandon Park*. 2 M. to the N.E., on the road to (12 M.) *Leatherhead* (p. 59); and *Godalming* (see below), 4 M. to the S. A favourite excursion is the ascent of the *Hindhead* (p. 65), 12 M. to the S.W., but this is usually accomplished by taking the train to *Haslemere* (see below).

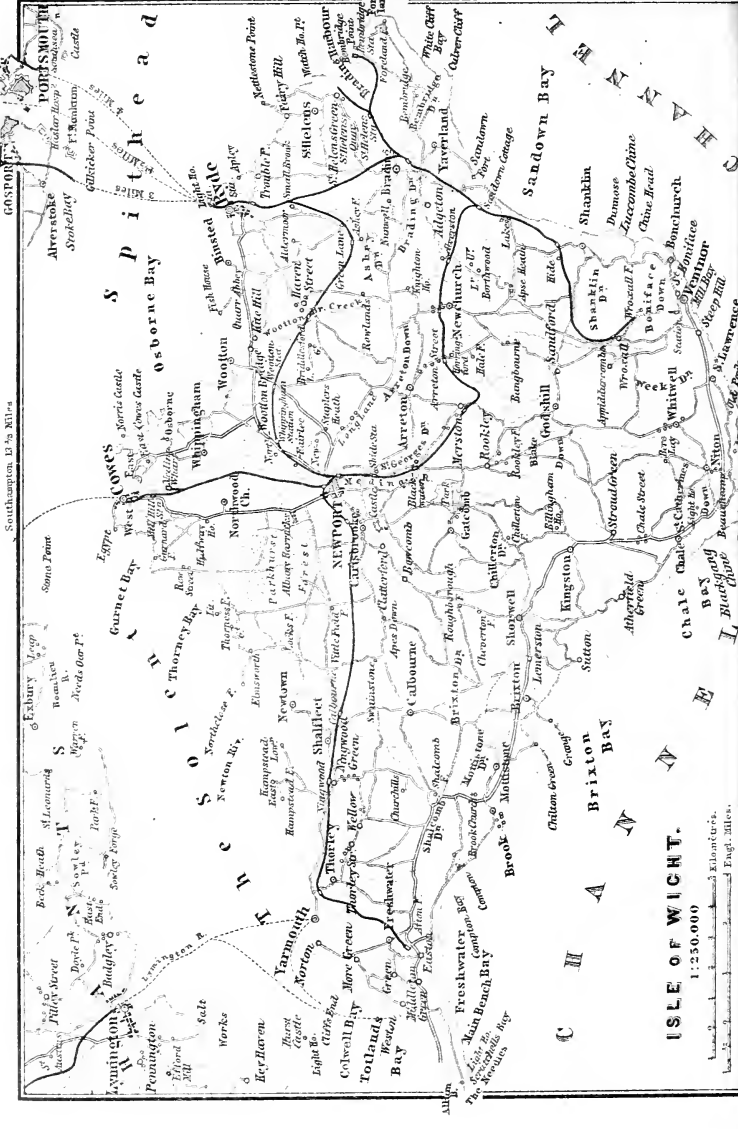
From Guildford to *Dorking* on foot, see p. 60. — Railway to *Dorking* and *Reigate* and to *Farnborough* and *Reading*, see p. 46; to *Horsham*, p. 61.

Beyond Guildford the train passes through a tunnel and soon reaches ( $3\frac{1}{2}$  M.) *Farncombe* and —

35 M. *Godalming* (*King's Arms*; *Angel*), a quaint little country-town (accent on the first syllable), with several old-fashioned timber-houses (17th cent.). The *Church* near the station is a large building with a Norman tower. On the hill to the N. is the imposing new building of the *Charterhouse School*, removed from London to Godalming in 1872; it has room for 500 boys. The library contains the MS. of 'The Newcomes' by Thackeray and many of the original 'Punch' drawings by Leech, both novelist and artist having been educated at the Charterhouse. The country round Godalming affords abundance of charming walks. —  $36\frac{1}{2}$  M. *Milford*;  $38\frac{1}{2}$  M. *Witley*, with an E. E. church containing some brasses.

43 M. *Haslemere* (*White Horse*, R. & A. 3s. 6d.; *Railway Inn*) is the best starting-point for a visit to Blackdown and the Hindhead, two fine points of view. George Eliot lived at Brookbank in *Shotter Mill*, a little to the W. of the station; Tennyson built himself a house (Aldworth; where he died in 1892) on the S. side of *Black-*





Southampton, 13 1/2 Miles

ISLE OF WIGHT.

1:250,000





down Hill, which rises about 2 M. to the S.; and Prof. Tyndall (1820-93) spent the last years of his life in a house near the top of Hindhead.

FROM HASLEMERE TO THE HINDHEAD, 2½ M. On leaving the station we turn to the left, soon afterwards turning to the left again, crossing the railway, and passing to the right of the church. At the (¾ M.) bifurcation we descend to the left, passing a red, gabled house. The long dark ridge of the Hindhead is now in full view ahead of us. We continue straight on along the hollow lane, keeping the hedge close on the left, until the (½ hr.) top of the saddle is gained, whence there is a beautiful view of the summit, across picturesque stretches of gorse and heather. The lane now becomes a cart-track and descends steeply, afterwards ascending again and leading to (45-50 min.) *Windy Gap*, close under the summit. [Another route leads at once under the railway, to the right (S.) of the station, and turns to the right a little way up the hill. The lane thus entered runs right up to (2 M.) the Hindhead.] The highest point of the Hindhead (903 ft.), marked by a granite cross, commands a most beautiful and extensive view, including the Hampshire Downs on the S. W. and Leith Hill (p. 60) on the E. The cross and the name (*Gibbet Hill*) attached to this spot commemorate the murder of a sailor in 1786 at a point (marked by a stone) on the old Portsmouth road, on the N. side of the hill, and the fact that the murderers were afterwards captured and hanged on the scene of their crime. The romantic and lonely hollow round which the road here runs, mentioned by Dickens in 'Nicholas Nickleby', is called the '*Devil's Punch Bowl*'; and the tourist should make his way along it, either by the old coach-road or by the road on the ridge of the Hindhead, to the W., to (¾ M.) the *Huts Hotel*, which lies a little beyond the point where the roads meet.

FROM THE HINDHEAD TO FARNHAM VIÀ FRENESHAM PONDS AND WAVERLEY ABBEY, 9-10 M. Tolerable walkers, who do not wish to return to Haslemere, may extend the Hindhead excursion very agreeably as follows. From the Royal Huts Inn we follow the Farnham road to the N. W. and after ⅓ M. diverge from it to the left by the road indicated by the sign-post as leading to Churt and Frensham. This leads across a wide expanse of moor to *Churt* and (¼ M.) *Frensham Great Pond*, a small lake in the middle of Frensham Common, a sandy heath, with three curiously-shaped mounds known as the *Devil's Jumps*. We keep to the road, which skirts the E. (right) side of the pond. At the (½ M.) cross-roads, where there is a school, we keep to the right, soon reaching (¼ M.) a bridge over the *Wey*. To the right is *Pierrepoint House*, a pleasing example of Norman Shaw's modern-antique style. Ascending the hill for a few minutes more, we reach *Millbridge*, where we keep straight on if bound for Farnham direct (¾ M.), or turn to the right at the post-office if going to Waverley Abbey. In the latter case we turn to the left at (1¼ M.) *Tilford*, and after ⅓ M. more to the right, ¼ M. Bridge, where we keep straight on up the hill. At the (5 min.) top we diverge to the left and follow the cart track through the wood, which rejoins the road ½ M. farther on, a little above the entrance to *Waverley Abbey*, to which visitors are admitted on application to the lodge-keeper. The remains of this Cistercian monastery, of the 12th cent., which is said to have suggested to Walter Scott the title of his first novel, are fragmentary, but they are very prettily situated on the bank of the *Wey*. — Waverley Abbey is 2 M. from Farnham by the direct road. — *Farnham*. see p. 75.

Beyond Haslemere are (47 M.) *Liphook* (Royal Anchor) and (51½ M.) *Liss* (Spread Eagle), both good centres for pedestrians.

About 5 M. to the N. W. of Liss is *Selborne* (*Queen*), the home of Gilbert White (d. 1793), who has left a full and loving description of the district in his 'Natural History of Selborne'. Walkers to Selborne may go on to (5 M.) *Alton* (Swan), a station on the Aldershot, Farnham, and Winchester branch of the S. W. Railway.

55 M. *Petersfield* (*Red Lion; Dolphin*), a small town with a large grammar-school, is the junction of a branch-line to (9 $\frac{1}{2}$  M.) *Midhurst* (p. 61). Beyond *Petersfield* the train penetrates the chalky South Downs by a tunnel, passes (63 $\frac{1}{2}$  M.) *Rowland's Castle*, and reaches (66 M.) *Havant*. — Thence to (74 M.) *Portsmouth*, see R. 7.

## 10. Isle of Wight.

RAILWAY from London (*South Western Railway* from Waterloo Station, comp. R. 9; or *London, Brighton, and South Coast Railway* from Victoria or London Bridge, see R. 7) to Portsmouth Harbour in 2 $\frac{1}{4}$ -3 $\frac{3}{4}$  hrs. (fares 12s. 4d., 7s. 9d., 6s. 2d.); to Ryde, Isle of Wight, in 2 $\frac{3}{4}$ -5 hrs. (fares 13s. 11d., 8s. 11d., 7s. 4d.; return, available for a month, 24s. 8d., 15s. 10d., 14s.). Another direct route from London to the Isle of Wight is by the *South Western Railway to Stokes Bay* (p. 80), to the W. of Portsmouth, and thence by steamer in  $\frac{1}{4}$  hr. to Ryde (same time and fares). Through-tickets viâ Stokes Bay are also available viâ Portsmouth. — STEAMBOAT from Portsmouth to Ryde in  $\frac{1}{2}$  hr., at frequent intervals during the day, fares 1s. and 8d.; return-fares 1s. 6d., 1s. Steamers from *Southampton*, see p. 74; from *Lymington*, p. 72. Steamers also ply from Portsmouth and Southsea to *Sea View* and *Bembridge* in 1-1 $\frac{1}{4}$  hr.

In favourable weather the finest points of the island may be visited in THREE DAYS: — 1st Day. From Ryde to Shanklin by rail (fares 2s., 1s. 4d., 7d.) in 25 min.; thence on foot to Shanklin Chine, and to Ventnor viâ Bonchurch, in 1 $\frac{1}{2}$  hr.; in the afternoon to Blackgang and back in 4 $\frac{1}{2}$  hrs. by coach (comp. p. 70). — 2nd Day. From Ventnor to Freshwater and Alum Bay by coach in 3 $\frac{1}{2}$  hrs., visiting the Needles, and returning by coach to Freshwater (fare about 7s.); from Freshwater to Newport by train in  $\frac{3}{4}$  hr. — 3rd Day. Excursions from Newport; from Newport to Cowes, rail in  $\frac{1}{4}$  hr. — Alternative routes for the second and third days: — 2nd Day. From Ventnor to Newport (10 M.) by coach (p. 70); excursions from Newport. — 3rd Day. From Newport to Yarmouth and Freshwater by train (p. 72), in  $\frac{3}{4}$  hr., visiting Alum Bay and the Needles; in the afternoon back to Newport, and thence to Cowes. — Three days spent in this manner will show the chief beauties of the island, but those who have time to spare will prefer to spend at least 7-10 days here. — To see as much as possible in ONE DAY, take an early train from Ryde to Ventnor, arriving at the latter place in time for the coach (10 a.m.) to Freshwater and Alum Bay, and back to Freshwater (as above); in the afternoon proceed by train from Freshwater to Newport, and visit Carisbrooke Castle; then to Ryde or Cowes by late train. — TWO DAYS: — 1st Day. From Ryde to Newport by train; to Carisbrooke Castle on foot; from Newport to Shanklin by rail; from Shanklin to Ventnor on foot; spend night at Ventnor. — 2nd Day. Coach (as above) to Freshwater and Alum Bay (visiting the Needles), and back to Freshwater; train from Freshwater to Newport; railway to Cowes; steamboat to Portsmouth or Southampton.

The fares of the Isle of Wight railway are very high, and third-class carriages are generally provided only on one or two trains daily, running at an inconveniently early hour. As, however, the distances are short, the traveller will find that the numerous coaches, supplemented by a little walking, will make him comparatively independent of the railway. — In the height of the season the island is crowded with visitors, and accommodation is often difficult to obtain unless previously ordered. Boarding-houses and lodgings are numerous.

A trip round the island (occupying 5-7 hrs.), for which an opportunity is usually afforded thrice a week in summer by steamers from Ryde and Cowes, is very pleasant in fine weather.

The \**Isle of Wight*, the *Vectis* of the Romans, lying from 3 to

6 M. distant from the S. coast of England, contains within a comparatively narrow compass a remarkable variety of charming scenery. In circumference it measures about 65 M.; from E. to W. it is 22 M. long, and from N. to S. 13 M. broad. Pop. (1891) 78,720. The highest points are St. Catherine's Hill (p. 70) to the S.W., which is 830 ft. high, and Shanklin Down to the S.E., 795 ft. in height. The Undercliff on the S., and Alum Bay and Freshwater Cliffs on the W. are the finest points. — The river Medina divides the island into two portions, or *hundreds*, called the *East* and *West Medina*, each comprising 16 parishes. The S. part is sometimes spoken of as the *Back of the Island*.

**Ryde.** — \*PIER HOTEL; \*ESPLANADE; SIVIER'S; EAGLE, all on the beach, with a fine view. In Union Street: KENT; YELF'S. All these are first-class hotels, the Pier and the Esplanade being the most expensive: R. & A. 4s. 6d., D. 3s. 6d. to 5s. — Higher up (beyond Yelf's), about  $\frac{1}{3}$  M. from the Pier, CROWN, R. & A. 3s. 6d., commercial. — \**Young's Restaurant*, 30 Union Street; *Albany*, on the Esplanade. — Private lodgings not exorbitant. — *Post Office*, Union Street. — *Regattas* in Aug. and Sept. — *Theatre*, at the top of Union St. — *Vectis Physical Recreation Courts*, Bennett St. — *Baths* at the end of the short pier (adm. 6d.).

The railway at Ryde runs out to the end of the pier (*Pier Head Station*), and travellers with through-tickets to Ryde are conveyed without extra charge to the *Pier Gates* or *St. John's Road* (town) stations. Passengers for other parts of the island are taken on without change of carriage.

*Coaches* run from Ryde in summer to Ventnor, Shanklin, Osborne, Newport, and other places of interest.

*Ryde*, an agreeable and thriving watering-place (10,952 inhab.), with an *Esplanade*, nearly 2 M. long, affords many pleasant walks. The *Promenade Pier* (adm. 2d.),  $\frac{1}{2}$  M. in length, is a favourite and fashionable promenade (\**Restaurant*); along one side run an electric tramway-line and the pier railway (see above). The *School of Art*, in George St., contains a small museum. *All Saints Church*, designed by Sir Gilbert Scott, has a lofty tower and spire (good view from the tower; small fee). To the W. of the pier is the building of the *Royal Victoria Yacht Club*. To the S.E. of Ryde lie a number of picturesque country-seats, and the pleasant villages of *Spring Vale*, *Sea View* (Crown), with a long pier (steamers to Portsmouth), and *St. Helen's* (p. 68). The surrounding district is finely wooded.

To QUARR ABBEY AND FISHBOURNE, a pleasant walk of 2 hrs. (there and back). Starting from the Crown Hotel, we descend Thomas Street to the N., and take the first turning to the left (Spencer Road; over one of the gates in which we observe the figure of a stag); we then walk straight on till we reach (10 min.) a small gate. To the right, on the other side, is a second gate, opening on a footpath, which leads in 10 min. to *Binstead Church* (rebuilt in 1842). The figure of a man on a ram's head over the gateway here is said to have been a Saxon idol. We next turn to the right, and reach a point where we see a road on the left, a narrow wood-path on the right, and another road between the two. We take the last or intermediate track, arriving after a few paces opposite the gate of a private dwelling, where we take the path to the left. Emerging from this on to the highroad we turn to the right, and in 10 min. reach the inconsiderable, but prettily-situated ruin of \**Quarr Abbey*, an old Cistercian monastery, founded in 1132. The name is derived from the neighbouring quarries, which are rich in fossils and much visited by geologists. — From the ruin

we proceed in a straight direction, passing through the gate and archway, to ( $\frac{1}{4}$  hr.) **Fishbourne** or *Fishhouse* (Inn, well spoken of), picturesquely situated amid luxuriant wood at the entrance of *Wootton Creek*. Charming view. We return to Ryde by the same road.

FROM RYDE TO NEWPORT. The direct railway route is by *Smallbrook*, *Ashley*, *Haven Street*, *Wootton*, and *Whippingham* (20-25 min.; fares 2s., 1s. 5d., 1s. or 8 $\frac{1}{2}$ d.; comp. Map). Whippingham is the station for *Osborne* (see p. 74). In *Whippingham Church*, designed by the late Prince Consort, the Princess Beatrice was married to Prince Henry of Battenberg, in 1885. It contains a medallion of the Prince Consort by Theed and a font designed by Princesses Christian and Louise. The Queen attends the service here when she is residing at Osborne. — Newport may also be reached by railway from Ryde or Ventnor via *Sandown* (see below).

FROM RYDE TO VENTNOR, 12 M., railway in  $\frac{1}{2}$ - $\frac{3}{4}$  hr. (fares from St. John's Road 3s., 2s., 11 $\frac{1}{2}$ d., from the Pier Head 4s., 2s. 10d., 1s. 4 $\frac{1}{2}$ d.). — From the *Pier Head* the train runs along the pier, stopping at the *Pier Gates* at its landward end, to *St. John's Road*, in the upper part of the town of Ryde. The railway then runs S. to (4 M. from St. John's Road) **Brading** (*Bugle*; *Wheatsheaf*), a small and ancient town at the foot of *Brading Down*. The ancient stocks and bull-baiting ring are still preserved here. The *Church* contains the burial-chapel of the *Oglanders*, a family which came over to England with William the Conqueror; their ancestral seat of *Nunwell*, in the midst of a handsome park, is in the neighbourhood. At *Morton Farm*, near Brading, are the remains of a large \*Roman Villa, with tessellated floors (adm. 1s.; children 6d.). A series of Roman coins (A.D. 222-350), numerous tiles, window-glass, and a human skeleton have been found among the ruins.

Branch-line from Brading to *St. Helen's* and (3 M.) *Bembridge*, at the mouth of *Brading Harbour* or estuary of the *Yar*, part of which has lately been reclaimed. **Bembridge** (*Royal Spithead Hotel*, R. & A. from 4s. 6d., D. 5s.) is frequented for sea-bathing and has direct steamboat communication with Portsmouth (see p. 66). Adjoining it are excellent golfing-links. — About 1 M. to the S.E. of Brading, at the foot of *Bembridge Down* (355 ft.), is the church of *Yaverland*, with a Norman door and chancel-arch. Towards the sea Bembridge Down ends in *Culver Cliffs*.

6 M. **Sandown** (*Sandown Hotel*; *Pier*; *King's Head*; *York*, well spoken of, R. & A. 4s.), the junction for *Newchurch*, *Horringsford*, and *Newport* (p. 71), a thriving town and frequented bathing-place with 3600 inhab., a pier (extended in 1895), and an esplanade.

8 $\frac{1}{2}$  M. **Shanklin**. — \**HOLLIER'S*; \**HINTON'S ROYAL SPA*, on the Esplanade; *MARINE HOTEL*, near the station; *DAISH'S*, in the town; *CLARENDON*. — Numerous boarding-houses on the Esplanade.

*Coaches* ply from Shanklin to Blackgang, Carisbrooke, and Newport, to Cowes and Osborne, and to Freshwater and Alum Bay. — *Cab* from the station to the village or cliffs, for 1-2 pers., with one horse 1s., with two horses 1s. 6d., to the shore 2s. 6d. or 3s. 6d.; each addit. pers. 6d. or 9d.

*Shanklin* (300 ft.), situated in a pleasant valley, is now an extensive watering-place with 3277 inhab., a good beach, and a pier. In 1861 its population was only 355. The picturesque old *Rectory* is completely overgrown with unusually fine myrtles. Close to Shanklin is \**Shanklin Chine* ('ravine', or 'cleft'; Inn), a deep and picturesque fissure in the cliffs, opening towards the sea. To reach it we

proceed straight from the station, in an easterly direction, for about 5 min.; then turn to the right through the village, and, about 100 paces beyond Daish's Hotel, descend to the left. A little farther on a footpath descends, to the right, to the seaward entrance of the Chine (20 min.), closed by a gate (adm. 3d.). On a shield over a small fountain are some lines written by Longfellow when staying here in 1868. We traverse the chine in about 10 minutes. Quitting the upper end, we take the footpath to the left, which soon crosses the carriage-road, and leads us in 20 min. (with beautiful retrospective views) to *Luccombe Chine*, another, but less attractive ravine. Without descending (left), we go straight on through the gate. About  $\frac{1}{3}$  M. farther on, the path descends through wood to the 'Landslip', which it traverses to ( $\frac{1}{4}$  hr.) —

**Bonchurch** (*Bonchurch Hotel*, R. & A. 4s. 6d., B. 2s., D. 4s.), lying picturesquely at the E. extremity of the \**Undercliff*, a curious rocky plateau or row of cliffs,  $\frac{1}{4}$ - $1\frac{1}{2}$  M. in width, owing its position and appearance to a succession of landslips, and extending to Blackgang Chine (p. 70), a distance of 6-7 M. (To reach the village and hotel we ascend to the right.) The old churchyard (gate opened by attendant) contains the graves of John Sterling (a plain stone in the S.W. corner), whose life was written by Carlyle, and of the Rev. W. Adams, author of the 'Shadow of the Cross'. The tiny church is of Norman origin. The lovely \*Churchyard of the new church is a little farther up the hill. The *Pulpit Rock* and *Hadfield's Lookout* or *Flagstaff Rock*, in the grounds of *Undermount* (no adm.), and \**St. Boniface Down* (785 ft.), command magnificent views. Either continuing to follow the road, or returning to the path along the cliffs, we reach, in 20 min. more —

**Ventnor.** — **Hotels.** \*MARINE, R. & A. 4s. 6d., B. 1s. 6d., D. 5s.; ROYAL; QUEEN'S, pens. 10s. 6d. a day; ESPLANADE, R. & A. 4s. 6d., B. 2s. 6d., D. 4s. 6d.; all admirably situated, with view of the sea. In the town, high up, \*CRAB & LOBSTER, with a pretty garden, R. & A. from 3s. 9d., pens. 10s. 6d. per day. — Second class: \*COMMERCIAL, D. 3s.; GLOBE; CROWN & ROSE, moderate; TERMINUS HOTEL, at the station, unpretending, R. & A. 3s. — SOLENT TEMPERANCE HOTEL, high up, with fine view. In the vicinity are various other hotels and numerous lodging-houses; charges from 2-3l.

**Coaches.** In summer the following excursion-coaches ply regularly from Ventnor: 1. To *Freshwater Bay*, the *Needles*, *Alum Bay*, and back, starting about 10 a.m. and reaching Ventnor again at 7 p.m. (fare to Freshwater and back 6s., to Alum Bay and back 7s. 6d.). A stoppage for luncheon is made at the Freshwater Bay Hotel. — 2. To *Blackgang Chine*, *Carisbrooke Castle*, the *Roman Villa*, and *Newport*, returning viâ *Rookley*, *Appuldurcombe Park*, and *Wroxall* (11 a.m. to 6 p.m.; fare 5s.; luncheon at the Blackgang Chine Hotel or at the Red Lion Hotel, Carisbrooke). — 3. To *Arreton*, *Osborne*, and *Cowes*, returning by *Newport* and *Godshill* (11 a.m. to 6 p.m.; fare 5s.; luncheon at Cowes). — 4. To *Bonchurch*, *Shanklin*, *Sandown*, *Brading*, and *Ryde* (11 a.m. to 5.30 p.m.; 5s., to Shanklin and back 3s.; luncheon at Sandown Hotel). — 5. To *Blackgang*, every morning and afternoon (fare 1s. 6d., there and back 2s.).

*Ventnor*, beautifully situated on *Ventnor Cove*, is much frequented, like many other parts of the island, by persons suffering

from complaints of the chest. In winter the climate is almost Italian in its mildness, frost and snow being of rare occurrence, while in summer the heat is tempered by sea-breezes. Pop. (1891) 5817. The *Royal Victoria Pier* was opened in 1887. About 1 M. to the W. is *Steephill Castle*, once occupied by the Empress of Austria, with a beautiful garden, which, however, is rarely open to the public. Opposite is *\*Ventnor Public Park*, commanding a beautiful view of the whole of the Undercliff from its highest point.

EXCURSIONS. The principal excursion is to *Blackgang* (coach, see p. 69). The road runs at a high level, passing the Royal Hotel, Ventnor Park, Steephill, and the *Ventnor Consumptive Hospital*, to (2 M.) *St. Lawrence*, a neat little village, the old church of which is the most ancient in the island, and was long the smallest in Great Britain. On the left side of the road stands the new church, beyond which, on the same side, but far below the road, are the ivy-clad remains of a small 13th cent. house. [About 1½ M. to the N. of this point is *Whitwell*, with an interesting Norman and E. E. church.] Farther on we pass the prettily-environed villa of *Mirables*, and the fishing-village of *Puckaster*, near which is *Lloyd's Signal Station* (left), and reach (4½ M.) *Sandrock* (*\*Royal Sandrock Hotel*), with a mineral spring, being the modern part of the village of *Niton* (White Lion), which lies a little to the landward. Below the village, on the southernmost point of the island, is *St. Catherine's Lighthouse*. About 1 M. beyond Sandrock is *Blackgang* (*\*Blackgang Chine Hotel*), up to which point the road has wound along the foot of the Undercliff. The fine marine views, with the bright green of the trees and bushes, here recall the scenery of the Mediterranean. Around are numerous country-houses and villas, standing in the midst of tasteful pleasure-grounds and gardens.

Adjoining the hotel is the ravine called *\*Blackgang Chine*, to which a steep path, partly cut into steps, descends; the rocks here reach a height of 400 ft. We enter through a bazaar, where we are expected either to purchase something or make a trifling payment (6d.). Below is a fine stretch of beach. We return to the top leisurely in ½ hr. — Above Blackgang is *St. Catherine's Hill* (830 ft.), commanding a most extensive view over land and sea.

FROM VENTNOR TO FRESHWATER BAY AND ALUM BAY (22 M.; coach in 3½ hrs.; fare 5s. or 6s.). As far as (5½ M.) Blackgang the route is the same as above. Beyond Blackgang a new military road runs straight along the coast to Freshwater Bay, but the coaches usually follow the more picturesque old road described below. This diverges to the right beyond the village of *Chale* (Clarendon Hotel), and enters a flatter and less attractive district. *Kingston*, a little farther on, has a small church picturesquely situated on the roadside. Near (10½ M.) *Shorwell* is the fine old mansion of *Northcourt*, lying in the midst of beautiful woods. About 2½ M. farther on is *Brixton* (Five Bells), with a picturesque old church, restored in 1852. Next come (15 M.) *Mottistone* and (16 M.)

*Brooke*; the manor-house of the latter, on the left, is pleasantly embowered in groves of noble trees. Opposite is a small new church. Above us, on the right, is *Mottistone Down*, 700 ft. above the level of the sea. About 1 M. before reaching Freshwater Bay we obtain a view of Yarmouth (p. 72), the Solent, and the mainland to the right. From (20 M.) *Freshwater Bay* (p. 73) we may proceed to (2 M.) *Alum Bay* (p. 73), where the coach waits long enough to allow of a visit to the *Needles* (p. 73).

FROM VENTNOR TO NEWPORT, 15 M., railway in 35 min. (fares 3s. 6d., 2s. 8d., 1s. 3d.), passing *Wroxall*, *Sandown* (p. 68), *Alverstone*, *Newchurch*, *Horringsford*, *Merstone*, *Blackwater*, and *Shide*.

A new direct line viâ *St. Lawrence* (p. 70) and *Godshill* (see below) is now approaching completion.

The coaches, which are preferable to the railway, generally run viâ *Blackgang* (comp. p. 70). The direct road viâ *Godshill* (10 M.) ascends between *Wroxall Down* (right) and *Rew Down* (left) to (2 M.) *Wroxall* (rail. stat., see above). To the left lies the noble \**Park of Appuldurcombe*, containing the magnificent mansion of that name, now used as a school. On the highest point in the park stands a granite obelisk, 70 ft. high, and partly destroyed by lightning, erected in memory of Sir Robert Worsley, author of a complete history of the Isle of Wight, and a former owner of this estate. Splendid \**View*.

4½ M. *Godshill* (Griffin), with a large and interesting church situated picturesquely on the top of a knoll. Beyond (6½ M.) *Rookley* the road passes near *Gatcombe Park*. — 8 M. *Blackwater*; 9¼ M. *Shide* (railway-stations, see above).

10 M. **Newport**. — BUGLE; WARBURTON; SWAN. — WHEATSHEAF, good second-class house, table-d'hôte at 1.15 o'clock, 1s. 6d.; STAR; ROSE & CROWN, quite unpretending. — *Coaches* ply in summer to Ventnor (comp. p. 69), Ryde, etc.

*Newport*, the capital of the Isle of Wight, with 10,216 inhab., lies on the *Medina* (p. 67), which is navigable up to this point. It was once the 'new port' of Carisbrooke (see p. 72), whence the name. The imposing *Church* contains a tasteful \**Monument* to the memory of the Princess Elizabeth, daughter of Charles I. (see p. 72), by *Marochetti*, erected by Queen Victoria. In the *Isle of Wight Museum*, in Quay St., are small local collections. In Sept., 1648, Charles I. was brought from Carisbrooke to take part in the negotiations for the so-called 'Treaty of Newport', which were carried on in the *Grammar School*. On the fruitless issue of the negotiations Charles was removed (Nov. 30th) to Hurst Castle in Hampshire (p. 95), which he soon left for Whitehall and his death (Jan. 30th, 1649). — About 1 M. to the W. of Newport rises —

\***Carisbrooke Castle**. (It is reached by ascending the High Street to the monumental cross, where we turn to the left; at the cross-roads we descend the road bearing slightly to the right, which almost immediately begins to ascend and leads to the castle.) This ancient, ivy-clad stronghold of the lord of the island is

picturesquely placed on the top of a steep eminence (admission 4d., no gratuity).

The earliest building was Saxon, but the *Keep*, the oldest existing portion, is of Norman origin. The other parts date chiefly from the 13th cent., while the outworks were added by Queen Elizabeth. Charles I. was detained captive here for a considerable time before his execution; and his son Henry, Duke of Gloucester, and his daughter, Princess Elizabeth, were afterwards imprisoned here. The princess died in the castle 19 months after her father's death, and the young prince was released two years later. The remains of the rooms where Charles was imprisoned, and of the chamber in which his daughter breathed her last, may still be seen. The castle-well, 200 ft. deep, from which the water is drawn by a donkey inside a large windlass wheel, is always an object of interest to visitors. We may ascend to the top, and walk round the walls of the castle, the view from which embraces an extensive and thoroughly English landscape, with numerous houses and villages: close by is the village of Carisbrooke, farther off Newport and the River Medina, and in the distance the Solent and the coast of Hampshire. — The restored *Church of Carisbrooke* (Red Lion; Waverley), contemporaneous with the castle, possesses a simple, but handsome and well-proportioned tower. A *Roman Villa*, with a tessellated floor, was discovered at Carisbrooke, near the castle, in 1859 (adm. 6d.).

Another very pleasant excursion may be made to the S. E. to the village of (3 M.) **Arreton**, lying in a picturesque valley, the dwelling-place of Legh Richmond's 'Dairyman's Daughter', whose remains repose in the churchyard. A walk of  $\frac{1}{2}$  hr. from this point will bring us to the summit of **Arreton Down**, which commands one of the finest and most varied prospects in the island. To the N.E. the view is terminated by Portsmouth and Gosport, while to the S. the eye rests on the fertile valley of the *Yar*, which separates the central chain of hills from the southern. At the top are two large barrows, in which some ancient armour has been discovered. — Arreton and Arreton Down may also be conveniently visited from Ryde or Ventnor, by taking the train to *Horringsford* (p. 71), which is 1 M. from Arreton.

FROM NEWPORT TO YARMOUTH AND FRESHWATER, 12 M., railway in 35-40 min. (fares 3s., 2s., 1s.). The first station is ( $1\frac{1}{4}$  M.) *Carisbrooke* (see above). To the right extends *Parkhurst Forest*. —  $5\frac{1}{2}$  M. *Calborne* is the station for *Shalfleet* (with a Norman church) and for the fishing-village of *Newtown*, with its large salt-works, on *Newtown Bay*. — 7 M. *Ningwood*.

$9\frac{1}{2}$  M. **Yarmouth** (\**George Hotel*; *Bugle*; *King's Head*), a small town in a flat district at the mouth of the *Yar* (not to be confounded with the stream of the same name in the E. part of the island). The church of *St. James* contains the monument of Sir Robert Holmes, governor of the island in 1667-92. The *Castle* was erected by Henry VIII.

FROM YARMOUTH TO SOUTHAMPTON. When time is limited, we may save ourselves the return-journey to Newport by taking one of the steamers which ply 3-4 times a day from Yarmouth to *Lymington* (fare 1s. 9d. or 1s. 2d.). The passage occupies about  $\frac{1}{2}$  hr. From Lymington to Bishopstoke (Southampton) by train in 1 hr. Passengers may book through from Yarmouth to London (Waterloo). — Excursion-steamers ply from Yarmouth to Ryde, Cowes, Bournemouth, etc.

12 M. *Freshwater*, the terminus of the line and the station for (1 M.) *Freshwater Gate*, (2 M.) *Totland Bay*, and (3 M.) *Alum Bay*, to all of which omnibuses ply in connection with the trains.



**Freshwater Gate** (\**Freshwater Bay Hotel*, R. & A. 4s. 6d., D. 5s., finely situated; *Albion*, R. & A. 4s., D. 4s. 6d.; *Temperance Hotel*), taking its name from a cleft in the rocky coast-line, opposite Freshwater Bay, is now a rising little sea-bathing resort and a good starting-point for boating-expeditions and other excursions. In the neighbourhood are '*Lord Holmes' Parlour and Kitchen*' and other remarkable caves. *Farringford*, the marine residence of the late Lord Tennyson, the Poet Laureate, lies about 1 M. to the W. The bay contains two isolated rocks resembling the Needles (see below). Coach to Ventnor, see p. 69.

The \*WALK along the cliffs from Freshwater Bay to Alum Bay is one of the most enjoyable excursions in the island. From the Freshwater Bay Hotel we ascend along the edge of the downs, overlooking the sea, to ( $\frac{1}{2}$  hr.) *High Down* (485 ft.), which is marked by a beacon and affords a splendid \*View of the sea to the S., the Solent and the Hampshire coast to the N., and of the W. part of the island. Totland Bay (see below) lies below us on the N. Continuing to follow the edge of the chalk-cliffs for 2-2 $\frac{1}{2}$  M. more, we come in sight of Alum Bay and the Needles. (The best view is obtained from the fort at the point, but visitors are not always admitted.) At the point we are about 1 M. from the Needles Hotel (see below), which lies a little inland from the bay.

In fine weather it is, perhaps, preferable to make the excursion from Freshwater Bay to Alum Bay by boat, as this affords a better view of the Needles and the fine cliffs (boat with boatmen 10-15s. or more). The perpendicular **Freshwater Cliffs**, 400-500 ft. high, consist of chalk with clearly defined layers or ribbons of flint. The finest are those of \***Main Bench**, where numerous sea-fowl breed in spring. Before reaching the Needles we pass the entrance of \***Scratchell's Bay**, a small but imposing recess, where the action of the water on the lower strata of the chalk cliffs has formed a magnificent natural arch, 200 ft. in height.

\***Alum Bay** (\**Royal Needles Hotel*, R. & A. 4s., luncheon 2s. 6d.), so named because alum is found here, is remarkable for the curious and pleasing effect produced by the vertical stripes of red, yellow, green, and grey sandstone, contrasting with the white chalk of the rest of the cliffs. The \***Needles** are three white, pointed rocks of chalk, resting on dark-coloured bases, and rising abruptly from the sea to a height of 100 ft. On the outermost is a lighthouse. A new pier has been built in the bay, and numerous excursion steamers call here in summer.

**Totland Bay** (*Totland Bay Hotel*), about  $1\frac{1}{2}$  M. to the N. of Alum Bay, is another charming little watering-place, with a pier and good boating and bathing. Steamers ply to Lymington, etc.

FROM NEWPORT TO COWES, 4 M., railway in 15-20 min. (fares 1s., 9d., 4d.). — The road ( $4\frac{1}{2}$  M.) passes the *Union Workhouse* (right) and (left) *Albany Barracks* and *Parkhurst Prison*. Those who prefer it may descend the Medina in a rowing-boat.

**West Cowes.** — \*MARINE; \*GLOSTER; FOUNTAIN; VINE; PIER; GLOBE. — STEAMBOATS to Southampton and to Ryde and Portsmouth several times daily.

*West Cowes*, a busy little town, prettily situated, containing 7768 inhab., and possessing the best harbour in the island, has yacht-building yards, and is the headquarters of the *Royal Yacht Squadron*, the 300 members of which are the owners of craft varying in size from 40 to 500 tons, and employ 2000 of the best English sailors as crews. Since 1856 this club has been located in the old *Castle*, once used as a state-prison. Regattas take place frequently in summer and autumn, the chief one in August. There is a good bathing-beach to the W. of the pier.

Opposite *West Cowes*, on the other side of the estuary of the *Medina*, which is about  $\frac{1}{2}$  M. broad, lies the quiet and pleasant little town of *East Cowes* (*Medina Hotel*; *Prince of Wales*); steam-ferry ( $\frac{1}{2}$ d.) every few minutes. In the environs are the fine country-seats of *East Cowes Castle* and *Norris Castle* (*Duke of Bedford*). The grounds of the latter are bounded by those of the royal marine residence of *Osborne*, which is beautifully situated and fitted up with great magnificence (not shown to visitors).

Travellers intending to return to London may now take the steam-boat from *Cowes* to *Portsmouth* (40 min.; fares 2s. 1d. and 1s. 7d.), which calls at *Ryde* on its way. The passage along the coast from *Cowes* to *Ryde* is picturesque; the shores are luxuriantly wooded, and good views are obtained of *Norris Castle* and *Osborne*. — Travellers bound for *Southampton* may either go direct by steamer (1 hr.; fares 2s. 1d. and 1s. 7d.) or to *Portsmouth* by steamer, and thence by railway. In the former case they enjoy a pleasant sail up *Southampton Water*, the mouth of which is protected by *Calshot Castle*, one of the forts built by Henry VIII. About  $2\frac{1}{2}$  M. farther up, to the left, lies *Hythe* (*Drummond Arms*), and on the opposite shore is seen *Netley Hospital* (p. 82; abbey not visible). In mid-stream lies the guard-ship 'Invincible'.

## 11. From London to Winchester and Southampton.

### *New Forest.*

SOUTH WESTERN RAILWAY from *Waterloo* to ( $66\frac{1}{2}$  M.) *Winchester* in  $1\frac{3}{4}$ - $2\frac{1}{2}$  hrs. (fares 11s., 5s., 5s. 6d.; return-ticket, 19s. 3d., 12s. 2d., 10s. 6d.); to (79 M.) *Southampton* in  $2\frac{1}{4}$ - $3\frac{1}{4}$  hrs. (fares 13s., 8s. 2d., 6s. 6d.; return, 23s., 14s. 6d., 11s. 6d.). Return-tickets are valid for a month.

From London to ( $24\frac{1}{2}$  M.) *Woking*, see R. 9. Beyond *Woking* the train passes *Woking Convict Prison*, for invalid prisoners, and the *Brookwood Lunatic Asylum* (both to the right), and reaches ( $27\frac{1}{2}$  M.) *Brookwood*. To the left lies *Woking Necropolis*, an immense cemetery, 2000 acres in extent, to which a special funeral train runs daily from London (private station in Westminster Bridge Road). In one corner is a crematorium. — About  $\frac{1}{2}$  M. to the N. of *Brookwood* station is *Bisley Common*, the meeting-place of the National Rifle Association since 1889.

About  $1\frac{1}{2}$  M. beyond *Brookwood*, on the left (S.), diverges the loop-line to ( $7\frac{1}{2}$  M.) *Aldershot*, ( $10\frac{1}{2}$  M.) *Farnham*, (19 M.) *Alton*, and (35 M.) *Winchester*.

**Aldershot** (*Royal; Imperial*), now a busy town with 25,600 inhab. (including the soldiers), has grown to its present size through the establishment here in 1854 of a large MILITARY CAMP, 9 sq. M. in extent, and capable of accommodating 20,000 men. The military manœuvres which take place here from time to time are on an extensive scale and well worth seeing. The most commanding point of view is the eminence called *Caesar's Camp*, on which stands the equestrian statue of the *Duke of Wellington*, formerly on the top of the Green Park Arch in London.

**Farnham** (*Bush*, well spoken of; *Lion & Lamb*) is a pleasant little town with 5545 inhab., situated in the midst of a hop-district second in importance to Kent alone. The *Castle*, now the palace of the Bishop of Winchester, was originally built in the 12th cent., but dates in its present form mainly from 1662-84; the Keep is probably of the 13th century, *William Cobbett* (d. 1835) was born at Farnham in the 'Jolly Farmers', Bridge Sq. — About 1½ M. to the E. of Farnham is *Moor Park*, where Swift acted as secretary to Sir William Temple (d. 1699) and made the acquaintance of 'Stella'. *Waverley Abbey*, see p. 65.

From *Alton* (Swan) a visit may be paid to *Selborne* (p. 65), which lies 5 M. to the S.E. — Near (3¾ M.) *Alresford* is *Tichborne House*, a name well known from the notorious law-suit, which is said to have saddled the estate with a debt of 90,000*l.* — 35 M. *Winchester*, see below.

The train now passes between the *Chobham Ridges* on the right and the *Fox Hills* on the left, and crosses the Guildford and Reading railway (p. 64). — 33 M. *Farnborough* (Queen's, at the North Camp), one of the stations for Aldershot Camp, which begins a little to the S. of it. To the right lies *Farnborough Hill*, the present home of the Empress Eugénie, who has built a chapel (to the left of the railway) for the remains of her husband and son. About 250 acres of ground in the environs of Farnborough are occupied by strawberries, cultivated for the London market. — Near (36½ M.) *Fleet* the line skirts a small lake; on the right (¾ M.) is *Elvetham House*, where Queen Elizabeth was entertained in 1591 by the Earl of Hertford. — 39 M. *Winchfield*, with a fine church partly Norman, partly Gothic. About 2 M. to the S.W. (omu.) is *Odiham* (George), with an old castle where King David of Scotland was imprisoned after his capture at Neville's Cross (p. 421). To the N. lies *Eversley*, the home of Charles Kingsley (d. 1875) for 33 years.

The line now passes through (41 M.) *Hook* and the village of *Old Basing*, where a battle took place between the Saxons and Danes in 871. It contains the scanty ruins of *Basing House*, built by the first Marquis of Winchester in the reign of Edward VI., which resisted the Parliamentary troops for four years and was finally stormed by Cromwell himself (1645).

48 M. **Basingstoke** (*Red Lion; Rail. Rfmt. Rooms*), with 7960 inhab., is the junction of lines to Salisbury (R. 14) and Reading (p. 106). Close to the station, on the right, is the ruined *Chapel of the Holy Ghost* (16th cent.), in an ancient cemetery. The *Parish Church* is a Perp. building, restored.

From Basingstoke to *Reading* (*Silchester; Strathfieldsaye*), see p. 106.

The route to Winchester now traverses the chalk downs.

66½ M. **Winchester**. — **Hotels.** GEORGE, corner of High St. and Jewry St., well spoken of, R. & A. 5*s.*, D. 5*s.*, board 12*s.* per day; ROYAL,

St. Peter St., with a garden, quiet; BLACK SWAN, R. & A. 4s. 6d.; EAGLE, near the S.W. station, unpretending.

**Restaurants.** *Easton*, 55 High St.; *George Hotel Grill-Room*, Jewry St.

**Cabs.** From either of the stations to most of the hotels 1s.; from station to station 1s. 6d.; per hr. 3s., each addit. 1/2 hr. 1s. 3d. Each article of luggage carried outside 2d.

**Railway Stations.** *South Western Station*, at the upper end of the town; *Great Western Station* (for Oxford and the North, London viâ Didcot, etc.), at the lower end of the town, near the river.

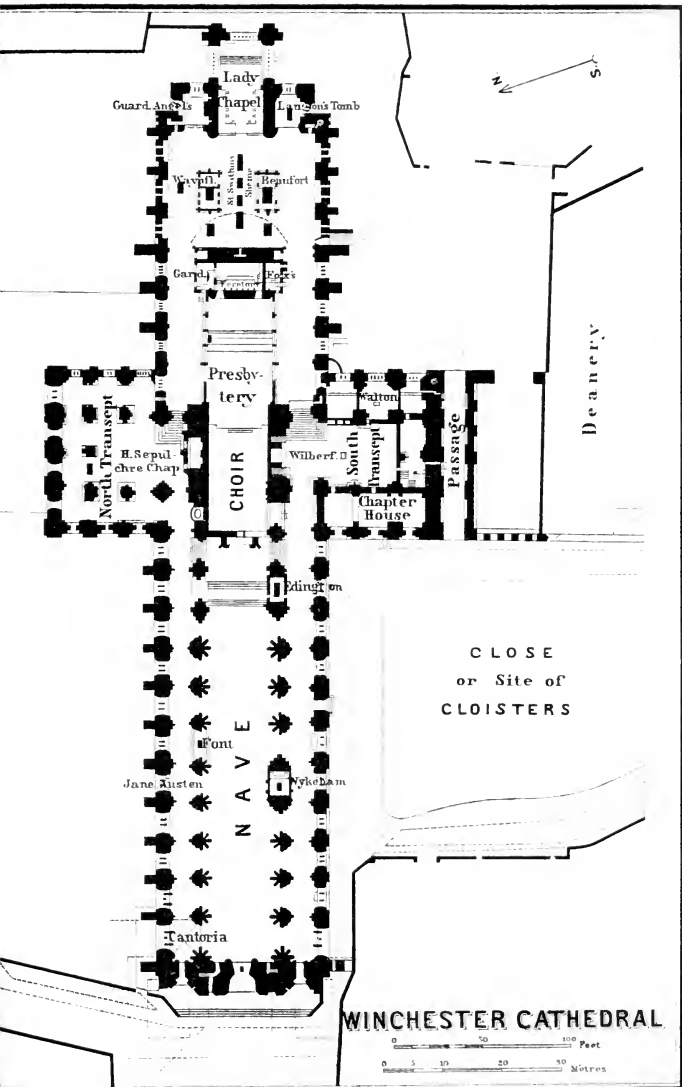
**Fishing** in the Itchen; apply to *Mr. Chalkley*, fishing-tackle maker near the Cathedral.

*Winchester*, a city of great antiquity and the seat of a bishop, with 19,000 inhab., is situated on the W. bank of the *Itchen*.

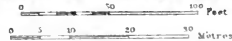
Before the Roman invasions Winchester was known under the name of *Caer Gwent* (white castle), which was Latinised as *Venta Belgarum*, the *Belgae* being the British tribe which had its settlement here. In 495 the Saxons took possession of the town, and named it *Wintecæster* (ceaster = castrum). Winchester was the capital of the Saxon kingdom of Wessex, was converted to Christianity by Birinus, the Apostle of the West of England, in 635, and was afterwards the seat of government of Alfred the Great, Canute the Dane, and William the Conqueror. After the Norman Conquest Winchester for a time rivalled London in commercial importance, but soon lost its pre-eminence, especially after its visitation by a serious fire in 1441. Down to the Reformation, however, it maintained a position of great ecclesiastical dignity. Now-a-days the city has that quiet and venerable appearance which we are wont to associate with the seat of a cathedral; and the woollen manufacture for which it was once famous has entirely died out. See *Dean Kitchin's* 'Winchester' ('Historic Towns' series; 1890).

To reach the Cathedral we descend the High Street to the curious old arcade, and turn to the right by a narrow passage close to the *City Cross*, a monument of the 15th cent. (restored).

The \***Cathedral** (daily service at 10 and 3, with fair music), a stately edifice, incorporating every style of English architecture from the Norman to the Perpendicular, was founded by Bp. Walkelin in 1079, close to the site of a Saxon church of the 10th cent. which had replaced one of the 7th. The choir and transepts were finished in 1093, the conversion of the nave from Norman to Perpendicular was begun by Bishop Edington before 1366, and the whole was completed in 1486. The builder (or transformer) of by far the greater part of the nave was *Bishop William of Wykeham*, the renowned architect, ecclesiastic, and statesman, who occupied the see from 1366 to 1404. The church is the longest in England, measuring 560 ft. in all; the breadth across the transepts is 208 ft. The arms of the transept are flanked with aisles, and still retain the form of a pillared basilica with arcades. The first employment of Pointed architecture is seen in the addition to the choir on the E. The \**W. Façade* was begun in 1350 by Bishop Edington, finished in the 15th cent., and restored in 1860; the statue of William of Wykeham is modern. The general effect of the exterior is somewhat heavy and unimposing, and the stunted proportions of the only tower detract considerably from its dignity. The Dec. and Perp. work at the E. end is, however, very fine. The Cathedral is dedicated



**WINCHESTER CATHEDRAL**





to SS. Peter and Paul and the Holy Trinity; the choir is also popularly supposed to be dedicated to St. Swithin (day, July 15th), whose traditionary connection with the weather is ascribed to the un-historic legend that the removal of his body to the shrine prepared for it was delayed for 40 days by rain.

The Interior of the church is very impressive owing to the beauty of its proportions, the great length of the NAVE, and the fine groining. Visitors should notice the remaining traces of Walkelin's Norman nave, such as the masonry of the piers. The fact that the core of the piers is also Norman perhaps accounts for their unusual massiveness. One of the most characteristic features of Winchester is its fine *Chantry Chapels*, most of which were founded by Bishops of Winchester between 1350 and 1486. The most interesting of all is that of *Bishop William of Wykeham*, designed by himself (1366-1404), in the fifth bay on the S. side of the nave; and the nave also contains that of *Bishop Edington* (p. 76). On the wall of the N. aisle, nearly opposite the chantry of William of Wykeham, is a brass tablet to the memory of *Jane Austen* (1775-1817), who is buried beneath the pavement in front of it. Above it is a curious old epitaph. In the next bay of the N. aisle is the ancient sculptured *Font*, in black marble, dating from the 12th century. At the W. end of the N. aisle is a *Cantoria*, or singing gallery. Much of the old stained glass was destroyed by the Puritans, but that in the *W. Window* dates in part from 1350.

The TRANSEPTS are the oldest part of the church as it now stands, and show the Norman work of Bishop Walkelin almost untouched (1079-93). The later Norman work, necessitated by the fall of the tower early in the 12th cent., is easily recognized by its finer jointing. The S. arm contains memorials of *Bishop Wilberforce* (d. 1873) and of *Izaak Walton* (d. 1683; in the Silkstede Chapel), whose memory is indissolubly associated with the Itchen and other streams of the neighbourhood. The mural paintings in the *Chapel of the Holy Sepulchre*, in the N. transept, are curious, though much damaged by past neglect (13th cent.).

The CHOIR is separated from the nave by an oaken screen, designed by Sir G. G. Scott. On passing it we are struck with the immense thickness of the piers supporting the tower, which owe their unusual solidity to a desire to prevent a repetition of the fate of the first tower, which fell soon after its erection. Under the tower is the tomb of an ecclesiastic, which used to be said to hold the bones of *William Rufus* (d. 1100). The oaken *Stalls* of 1296, darkened with age, are richly carved. The pulpit was presented by Prior Silkstede in 1498, but the bishop's throne is modern. The painted glass of the *E. Window* dates from about 1520. Prolonging the choir towards the E. is the *Presbytery*, containing a fine reredos of the 15th cent. (restored) and an altar-piece (Raising of Lazarus) by *West*. The marriage of Queen Mary with Philip of Spain was celebrated here in 1554, and the chair preserved in Bishop Langton's chapel (see p. 78) is supposed by some to be that in which she sat during that ceremony. The presbytery is enclosed at the sides by handsome stone screens (1500-1525), upon which lie six richly coloured wooden mortuary chests, containing the bones of Ethelwolf, Egbert, Canute, William Rufus, and other kings, preserved from the old cathedral. The identity of most of the skeletons, however, has long been lost.

Behind the reredos is the *Feretry*, a raised platform for the shrines of the patron saints of the cathedral. The E. end of the feretry is adorned with fine tabernacle-work, and in the middle is the entrance to a vault called the *Holy Hole*, probably a receptacle for relics. To the right and left (N. and S.) of the feretry are the chantries of *Bishops Gardiner* (1555) and *Fox* (1528), and farther to the E. those of *Bishop Waynflete* (1447-86) and *Cardinal Beaufort* (d. 1447). Between the last two is the site of the once famous *Shrine of St. Swithin* (see above).

The part of the Cathedral to the E. of the feretry, including the aisles, is mostly in the E.E. style, and the work of *Bishop Lucy* (1189-1204). To the E. it terminates in the Lady Chapel, flanked by two smaller ones.

The *Lady Chapel*, one bay of which is E.E. and the other Perp. (15th cent.), is adorned with mural paintings of about 1500, representing the Miracles of the Virgin. The statue of *Bishop North* (d. 1820) in the Lady Chapel is by Chantrey. The chapel to the S. was fitted up as a chantry by *Bishop Langton* (d. 1501), who is buried here, and that to the N., the *Chapel of the Guardian Angels* (12th cent.), contains the monuments of two bishops and of *Weston*, Earl of Portland (d. 1634), Lord High Treasurer of Charles I.

In the N. transept is the entrance to the *CRYPT*, the W. part of which, recently cleared out, shows *Walkelin's* original plan and is a fine specimen of early-Norman substructure. The E. part is the work of *Bishop Lucy* (p. 77) and the easternmost bay was added by *Priors Silkstede* and *Hunton*.

The *Slype*, a passage constructed in 1636 as a substitute for a public right of way through the Cathedral, leads from the S.W. corner of the W. façade (note the curious inscriptions) to the *Close* to the S. of the church. This, with its smooth turf and abundant foliage, forms a striking contrast to the grey and venerable Cathedral. The passage between the Norman arches of the old chapter-house and the S. Transept leads to the *Library*, which contains a fine copy of the *Vulgate* and some relics taken from the coffin of *William Rufus*. The entrance to the *Deanery*, which contains the old *Prior's Hall*, is distinguished by its three pointed arches of the 13th century.

We quit the *Close* by a gate in the S. E. corner, pass through *King's Gate* above which is *St. Swithin's Church*, and turn to the left into *College Street*, which soon brings us to the *College*, the second lion of Winchester. (Apply at the porter's lodge at the second gateway to the right; fee.) \***Winchester School**, or the **College of St. Mary Winton**, which is connected with *New College*, Oxford, was also built by *William of Wykeham* in 1373-96, and, though extensive new buildings have become necessary, the older parts remain nearly unaltered. It has ranked for centuries among the leading public schools of England, and is attended by 400 boys.

The parts shown to visitors include two quadrangles, surrounded by the picturesque old *School Buildings*; the entrance to the *Kitchen*, with a singular picture of a 'Trusty Servant'; the *Chapel*, containing a carved oak pulpit from *New College*, Oxford; the *Cloisters*, with the names of *Bishop Ken* (1616) and other eminent *Wykehamists* cut in the stone; the *Dining Hall*; and the old lavatory, known by the boys as '*Moab*', while they call the shoe-blackening place '*Edom*' (Ps. lx. 8). — The new buildings, also in the form of a quadrangle, lie to the W. of the old. — At the back are the \**Crickel Fields*, prettily situated on the river, and affording a good view of the *College* and of *St. Catharine's Hill* or '*Hills*'.

Farther along *College Street*, on the left side and beyond the river, are the ruins of *Wolvesey Palace*, a Norman structure built by *Bishop Henri de Blois* in 1138. There are interesting remains of the Saxon keep. *Queen Mary* resided here in 1554 (p. 77).

From *Wolvesey Palace* the visitor may skirt the river to *Soke Bridge*, at the foot of *High St.* If time allow, he should cross the bridge and ascend to ( $\frac{1}{4}$  hr.) the top of *St. Giles's Hill*, which affords an admirable \*View of the city. — *St. John's Church*, in *St. John St.*, at the foot of *St. Giles's Hill*, has aisles considerably wider than the nave. The style is partly Norman, and partly E.E.



At the foot of High St. are the *Abbey Grounds*, a public garden opened in 1891, on the site of St. Mary's Abbey, founded by Ealswith, queen of Alfred the Great. Adjoining is the *Guildhall*, a modern building by Sir G. G. Scott, containing a small museum (open daily 10-1 and 2-4 or 5). — At the top of the High St. is the *West Gate*, a fortified gateway of the 13th century. — Adjacent (left) is the *County Court*, with a fine hall, belonging to a castle erected here by William the Conqueror, but afterwards altered and heightened by Henry III. On the wall hangs a curious relic known as 'King Arthur's Round Table', said to date from the 6th cent. but repainted in the time of Henry VIII. — King Alfred was buried in *Hyde Abbey*, Jewry St., part of which is now a barn.

About 1 M. to the S.W. of the town lies the *Hospital of St. Cross* (adm. by ticket at the lodge, 6d., 3 pers. 1s.), which may be reached either through Southgate Street, or by a path along the bank of the Itchen. This peculiar institution was founded in 1136 by Bishop Henri de Blois for the maintenance of 13 poor men, unable to work, and for the partial support of 100 others. A remnant of the ancient hospitality is still maintained, any one who applies at the porter's lodge being entitled to the refreshment of a horn of ale and a slice of bread, unless the daily quantum has already been distributed. The *Church*, completed before the year 1200, and lately restored, is a beautiful example of the transition from the Norman to the E.E. style of architecture. Among the most interesting features are the exquisitely delicate late-Norman mouldings, a curious triple arch at the S. transept (external), and the modern polychrome painting (by Butterfield) in the supposed original style. The quadrangle and its surroundings also form a most delightful picture. Visitors are conducted to the Refectory, with its fine open roof, and to the Kitchen. The former contains an ancient triptych, attributed to Mabuse.

On the opposite bank of the Itchen, not far from the hospital, is *St. Catherine's Hill*, crowned by a group of trees and a labyrinth cut in the turf, and affording an admirable view of the ancient town.

From St. Cross we may continue our walk along the Itchen to (3 M.) the pretty village of *Twyford* (see below). — Admirers of the 'Christian Year' may combine in one excursion from Winchester a visit to (5 M.) *Hursley* and (4½ M.) *Otterbourne*, livings held by the *Rev. John Keble* (d. 1866), who is buried in the churchyard of the former. The church was rebuilt by him with the profits of the 'Christian Year'. *Hursley House* occupies the site of the house of Richard Cromwell, many of whose family are buried in the church.

Beyond Winchester the RAILWAY continues to descend the valley of the Itchen. — In the village of *Twyford*, near (70 M.) *Shawford*, Franklin wrote part of his autobiography. — 73 M. *Eastleigh and Bishopstoke* (Junction Hotel), the junction of lines to Portsmouth on the left and Salisbury on the right. Bishopstoke, pleasantly situated on the *Itchen*, is a thriving town with the South Western Railway Carriage Works.

FROM BISHOPSTOKE TO STOKES BAY (*Gosport*), 14 M., railway in ½-¾ hr. (fares 3s. 6d., 2s. 2d., 1s. 6d.). This is part of the through-route to Ryde via Stokes Bay (comp. p. 66). — Beyond (6 M.) *Bolley* the line crosses the small river *Hamble*. About 6 M. to the E. lies *Bishop's Waltham* (branch line), with the ruined castle of the Bishops of Winchester. — The train passes through a tunnel 200 yds. in length and shortly afterwards another 600 yds. long. — 11 M. *Fareham* (p. 58), on the line from Portsmouth to Southampton. — 12½ M. *Brockhurst*, beyond which a short branch diverges

to ( $\frac{3}{4}$  M.) *Gosport*, see p. 58. 13 M. *Gosport Road*. — At (1 $\frac{1}{4}$  M.) *Stokes Bay* the trains run alongside the steamers for *Ryde* ( $\frac{1}{4}$  hr.'s passage).

76 M. *Swathling*; 77 M. *St. Denys*; 78 M. *Northam*.

79 M. **Southampton**. — **Hotels**. RADLEY'S, opposite the station, R. & A. from 4s., D. from 3s. 6d.; SOUTH WESTERN RAILWAY HOTEL, a large house at the terminus; MATCHAM'S DOLPHIN, ROYAL, STAR, CROWN, all in High St.; PIER, on the Quay. — \*FLOWER'S TEMPERANCE, Queen's Terrace; GOODRIDGE'S, RAILWAY, near the station.

**Restaurants**. *Suisse*, High St.; *Rail. Refreshment Rooms*.

**Cabs**. Per mile 1s., for each addit.  $\frac{1}{4}$  M. 3d.; per  $\frac{1}{2}$  hr. 1s. 6d.,  $\frac{3}{4}$  hr. 2s., 1 hr. 2s. 6d., each addit.  $\frac{1}{4}$  hr. 6d. With 2 horses 1s. 6d., 4d., 2s., 2s. 6d., 3s., 8d. — **Luggage**, conveyed by barrow-porter from the hotels or station to the docks:  $\frac{1}{2}$  cwt. (56 lbs.) 6d., 1 cwt. 1s., 2 cwt. 1s. 6d., 3 cwt. 3s.; small parcel 3d., two or more parcels, 2d. each. Luggage taken from the station to the hotels by hotel-porter, gratis.

**Boat to Netley Abbey** with one man 3s., with two men 4s.; there and back, including stay of 2 hrs., 7s. By time: first hr. 2s., each addit. hr. 1s. — Small boats at the West Quay, without rower, 6d. per hr.

**Tramway** from the Terminus through High St. and Above Bar to the *Park*, and thence on the left to *Shirley* and on the right to *Portswood* (2d. or 3d.). — **Omnibuses** from the Bar Gate to *Bitterne*, *Totton*, etc. — **Floating Bridge** across the *Itchen*.

**Steamers** to the *Channel Islands*, see R. 12; to the *Isle of Wight*, see R. 10. To *Hythe*, *Portsmouth*, and *Southsea*, several times daily. To *Havre* (London to Paris service), daily at midnight; to *St. Malo*, every Mon., Wed., and Frid.; to *Cherbourg*, every Tues., Thurs., and Sat. at 10.30 p.m. To *Plymouth*, *Liverpool*, and *Glasgow*, once a week; to *London*, twice a week. Southampton is the starting-point of the mail-packets to *S. America*, the *West Indies*, and the *Cape of Good Hope*. — Since March, 1893, Southampton has been the starting-point for the passenger steamers of the *American Line* to New York (every Sat. at noon; see p. 1). The steamers of the *North German Lloyd* (Sun., Tues., & Wed.) and those of the *Hamburg-American Line* (Thurs. & Frid.) also call here on their way to and from New York. A Dutch mail-steamer for *Batavia*, etc., calls at Southampton every Tuesday.

**Post and Telegraph Office**, Oxford St., close to the Railway Terminus.

**U. S. Consul**, Warner S. Kinkead, Esq. Vice-Consul, H. A. House, Esq.

**Theatre**. *Prince of Wales*, Ogle Road, Above Bar. — *Philharmonic Hall* (concerts, etc.), Above Bar St.

**Swimming Baths** on the W. shore, at the foot of Manchester St.

**Railway Stations**. *Terminus* or *Docks Station*, near the Docks and about  $\frac{1}{4}$  M. from the High St.; *Southampton West*, at the W. end of the town, for main-line trains to Bournemouth, Weymouth, and the West. There are suburban stations at *Northam* and *St. Denys* (see above).

*Southampton*, the second town of Hampshire, with 65,325 inhab., is beautifully situated on *Southampton Water*, between the river *Itchen* on the E., and the *Test* or *Anton* on the W.

The town was already in existence at the time of the Saxons, and it is said that here Canute the Dane gave the famous rebuke to his flattering courtiers. After the Conquest the town carried on a considerable traffic with Venice, Bordeaux, and Bayonne. In 1189 Southampton was the place of embarkation of the Crusaders under Richard Cœur-de-Lion; and later, in 1345 and 1415 respectively, it saw the armies of Edward III. and Henry V. take ship for the invasion of France. Philip of Spain, consort of Queen Mary, landed here in 1551, and Charles I. resided here for a considerable time. — The main body of the Pilgrim Fathers, who had been living in Holland, left Delfthaven, in July, 1620, in the 'Speedwell', which brought them to Southampton. Here they found the 'Mayflower', a ship hired for their voyage, and a small body of co-religionists from London. The two ships proceeded to Plymouth, where the 'Speedwell' was pronounced unseaworthy, and the whole of the voyagers were crowded

into the 'Mayflower'. Comp. p. 139. — Isaac Watts (1674-1748; p. 82), Charles Dibdin (1745-1814), and Sir John E. Millais (1829-96) were born at Southampton. E. A. Sothorn, the comedian (1826-81), is buried in the cemetery.

Southampton owes its importance to its admirably-sheltered harbour, and to the phenomenon of double tides, which prolong high water for two hours. The **Docks**, including five large dry docks (one being the largest graving dock in the world), two tidal basins (16 & 18 acres in area), and a closed dock, often contain several steamers of very large size (2000-4000 tons burden), the fitting-up and arrangements of which will repay a thorough inspection. About 2000 vessels, with an aggregate tonnage of two millions, enter the port yearly (steamers, see p. 80).

The chief relic of the ancient fortifications of the town is the *Bar Gate* in the High Street, erected in the 11th cent. as the N. city gate, and lately restored, but still exhibiting the original Norman arch. The part above the archway is used as the *Guildhall*. Here are preserved the rude paintings of Sir Bevis of Southampton and the giant Ascupart, whom he overcame in single combat, formerly on the buttresses of the gate. (\*View of the town from the roof.) The *South Gate* and the *West Gate* also formed part of the old circumvallation. The former, with a tower once used as a prison, is near the *Town Quay*. Farther to the W. is the \**Royal Pier* (toll 1*d.*). Among the guns of the *Saluting Battery* on the adjoining Platform, or Parade, is one dating from 1542. Adjacent is a *Statue of Prince Albert*. Considerable remains of the old walls and towers still exist on the W. side of the town. The old castle has, however, been destroyed, except part of the foundations. In Queen's Park is a monument to *Gen. Gordon*.

The picturesque *High Street*, with many old houses, runs to the N. from the *Town Quay*. The *Church of St. Michael* (open all day), in St. Michael's Square, to the W. of the High Street, has some Norman details but has been injured by later restorations. It contains a good \**Font* (12th cent.) resembling that in Winchester Cathedral (p. 77). In Winkle Street, near the quay, is the small hospital called *Domus Dei*, or *God's House*, erected in the 12th cent., and little altered in appearance since then; the \**Chapel* is now used for religious services by the French residents of Southampton. A tablet commemorates the fact that the Earl of Cambridge, Lord Scrope, and Sir Thomas Grey, who were executed for a conspiracy against the life of Henry V. in 1415, are interred here. The *Hartley Institution*, with a library (23,000 vols.; adm. 5-10 p. m.; for members also 10-5, monthly ticket 1*s.* 6*d.*) and museum (11-4, free; Tues. 6*d.*), in the High Street, has an imposing façade in the Italian style. — Near the West Shore, in Blue Anchor Lane, are some remains of an ancient Norman dwelling known as *King John's House*.

The *Ordnance Survey & Map Office*, a Government establishment of great interest and importance, has its seat at Southampton,

in a large building on the W. side of the prolongation of the High Street towards the N. About 400 men are employed in it.

At the end of Above Bar St. is the *Park*, containing statues of Dr. Watts (1674-1748), who was born in French St., and Lord Palmerston (d. 1865). Farther on are *Southampton Common* and *Bevois Mount*, the latter (now built over) taking its name from Sir Bevis of Southampton, the legendary hero of the town.

The ENVIRONS afford many interesting walks. About 2½ M. to the N. lies the prettily-situated *Priory of St. Denys*, of which the remains are now very scanty. On the other side of the Itchen (to reach which we must return from the Priory to the bridge) stands *Bitterne* (p. 59). — To the S.E. lies (3 M.) \**Netley Abbey* (adm. 2d., Sun. 6d.), a Cistercian monastery founded by Henry III. in the 13th cent., and situated in a spot of singular loveliness. Interesting and picturesque remains of the E.E. church, the Fountain Court (or cloister), the chapter house, and monastic buildings. [The excursion to the abbey may be made by small boat (p. 80) the whole way; by railway (to within 1 M.) in 18-27 min.; by floating bridge across the Itchen, near the docks, to *Woolston*, in 5 min., and thence by railway, in 8-10 min., or on foot; or, lastly, by carriage (fare 5-7s.).] A mile to the S. lies the large *Netley Military Hospital*, with accommodation for upwards of 1000 patients. — In a creek of the *Hamble*, which joins Southampton Water about 5½ M. to the S.E. of Southampton, is the training-ship 'Mercury', in which boys are educated for sea-life. Connected with the ship is a house on shore containing an interesting museum (naval models; relics, etc.).

\**Beaulieu Abbey* (p. 83) may be reached directly from Southampton by crossing Southampton Water by steamer (6d.) to (20 min.) *Hythe* (Drummond Arms), and walking thence to (4½ M.) the Abbey. The Abbey lies on the borders of the *New Forest* (see below), and may also be easily visited from Brockenhurst or Lyndhurst (p. 83).

FROM SOUTHAMPTON TO SALISBURY, 29 M., railway in 1-1¼ hr. (fares 4s. 10d., 3s., 2s. 5d.). — This line diverges at (6 M.) *Bishopstoke* (p. 79) from the main line to Winchester and London. — 13 M. *Romsey* (*White Horse*; *Dolphin*), the junction of a line to Andover (p. 98). The prettily situated little town, with a Norman \**Priory Church*, lies about 2½ M. from the station. In the neighbourhood is *Broadlands*, the country-seat of Lord Palmerston (d. 1865). — 29 M. *Salisbury*, see p. 98.

FROM SOUTHAMPTON TO ANDOVER JUNCTION (Swindon, Cheltenham), 28 M., railway in ¾-1¼ hr. (fares 4s. 6d., 3s., 2s. 3½d.). This line affords direct access to the N. of England, and is traversed (on Sat. only) by the 'American and Capes Lines Express'. — 4¼ M. *Redbridge*. 10 M. *Romsey* (see above). From (22½ M.) *Fullerton Junction*, a line diverges to *Whitchurch*. — 27¼ M. *Andover Town*. 23 M. *Andover Junction*, and thence to *Swindon* and *Cheltenham*, see p. 108.

From Southampton to *Portsmouth*, see p. 58.

To the S.W. of Southampton, stretching westwards from Southampton Water, lies the so-called \**New Forest*, an ancient royal hunting demesne, containing some of the most characteristic woodland scenery in England. The most convenient centre from which to explore it is Lyndhurst (see p. 83), but the pedestrian may also fix his headquarters at Brockenhurst (p. 95).

The extent of the 'Forest' is about 145 square miles, but little more than two-thirds of this now belongs to the crown. Many of the oaks and other trees are very fine, but there are also large tracts of heath and cultivated land; the comparative absence of water will, however, strike most visitors as a drawback. The red deer with which the Forest was formerly stocked have almost entirely disappeared, but it contains large

numbers of hogs and small, rough-looking horses. The naturalist will also find much to interest him in its fauna and flora, and for entomologists it is a particularly happy hunting-ground.

**Lyndhurst** (\**Crown*, R. & A. 4s., recently rebuilt, often full in summer; *Grand*; numerous lodgings), the capital of the New Forest, is a pleasantly situated village,  $2\frac{1}{2}$  M. from *Lyndhurst Road Station* (p. 95; omn. several times a day, 1s. inside, 6d. outside). The church, rebuilt in 1863, contains a fine fresco of the 'Ten Virgins' by *Sir Fred. Leighton* (E. wall) and a piece of very realistic sculpture by *Cockerell* (under the tower). Near the church is the *Queen's House*, the residence of the Deputy Surveyor of the Forest; in the *Verderers' Hall* (open to visitors) is an old stirrup, which one absurd tradition calls that of William Rufus, while another relates that dogs small enough to pass through it were exempt from the 'expedition', or removal of the middle claw, formerly inflicted on dogs of private persons living in the Forest.

The pedestrian alone can thoroughly explore the New Forest, but the hurried traveller may see its chief beauties in the course of a single day's drive (or walk) from Lyndhurst by taking the following round of about 15 M. (one-horse carr. about 15s. and gratuity). — We first drive to the N. to ( $2\frac{3}{4}$  M.) *Minstead* (Trusty Servant Inn), stopping on the way to visit (1 M.) the Kennels of the New Forest Hunt (fee to keeper). For *Minstead* we turn to the left about  $\frac{1}{3}$  M. farther on, the road in a straight direction leading to (2 M.) *Cudnam*. Beyond *Minstead* we pass between *Castle Malwood* on the left and *Castle Malwood Lodge* (Sir Wm. Vernon Harcourt) on the right, and after about 1 M. turn to the left and follow the road crossing the high-lying *Stoney Cross Plain*. In the pretty wooded valley below us, to the right, is the *Rufus Stone*, erected last century by the Earl of Delaware, a descendant of the founder of the State of Delaware, on the supposed spot of the death of the king (see inscription). [We may send the carriage on to the (1 M.) *Stoney Cross Inn* (*Compton Arms*), while we make the short digression to the monument.] At *Stoney Cross* we bend to the left and begin our homeward journey by making for ( $3\frac{1}{2}$  M.) \**Boldrewood*, where we inspect the 'King' and 'Queen' oaks and other magnificent trees. About  $1\frac{1}{2}$  M. farther on is the \**Mark Ash Wood*, an imposing forest sanctuary with hundreds of noble beeches. We then proceed by a new road through *Knight Wood*, with its famous oak (about 20 ft. in girth), to the (2 M.) main road, and then follow the latter to the N.E. (left) to ( $1\frac{1}{2}$  M.) *Bank*, where the red house of Miss *Braddon* (Mrs. Maxwell) is conspicuous on the hill to the right. Thence to Lyndhurst, 1 M. — Walkers may shorten some of the above distances by footpaths. A map of the New Forest from the Ordnance Survey (1 inch to the mile) may be obtained at Southampton or Lyndhurst for 6d.

By the direct road **Beaulieu Abbey** (see p. 82) is 7 M. from Lyndhurst, but a pleasant detour may be made via *Brockenhurst* (p. 95), which lies 4 M. to the S. of Lyndhurst and 5 M. to the W. of the abbey. — *Beaulieu*, pronounced *Bewley* (Montagu Arms), is picturesquely situated at the head of *Beaulieu Creek*, where the little river *Ere* flows into it. The Cistercian abbey of *Beaulieu* was founded by King John in 1204, and possessed the privilege of a sanctuary down to the dissolution of the monasteries. Margaret of Anjou and her son Prince Edward found shelter here shortly before the battle of Tewkesbury (p. 183). Passing under an ivy-clad portal, we reach the Abbot's House, now used as a residence by Baron Montagu. The \*Church of the village, in the E. E. style, was the refectory of the Abbey. On the E. wall is a curious monument with an inscription in the form of an acrostic, the name being formed by the initial letters of the lines.

## 12. The Channel Islands.

1. FROM SOUTHAMPTON (p. 80). Mail-steamers ply daily (except Sun.), starting at midnight, and also on Tues., Thurs., and Sat. at 11.30 a.m. ('daylight service'; in summer only) for (6 hrs.) *Guernsey* and (8 hrs.) *Jersey*. These sail in connection with the *London & South Western Railway*, the mail-trains of which leave London (Waterloo) respectively at 10.10 p.m. and 8.55 a.m. and run alongside the boats. Through-fares from London 33s., 23s., 20s.; return-tickets, available for two months, 48s., 38s., 30s.; 2nd and 3rd class passengers may travel in the saloon for 5s. extra (8s. for the double journey). Fares from Southampton 20s., 14s.; return 33s., 23s.

2. FROM WEYMOUTH (p. 97; shortest sea-passage). Steamers daily, starting at 2.10 a.m. (except Mon.) and 1.30 p.m. (except Sun.) for (4½ hrs.) *Guernsey* and (6¾ hrs.) *Jersey*. They sail in connection with the *Great Western Railway*, the boat-trains of which leave London (Paddington) respectively at 9.15 p.m. and 8.50 a.m., and run alongside the steamers. Fares as above; 'daylight service' in summer only.

3. FROM PLYMOUTH (p. 138). Steamers from Sutton Wharf every Mon. and Thurs. in summer at 10 p.m., reaching *Guernsey* at 5.30 a.m. and *Jersey* at 10 a.m., returning on Tues and Frid. Fares to *Guernsey* 14s., 12s., 9s., return 24s., 18s., 15s.; to *Jersey* 16s., 14s., 10s., return 25s., 20s., 16s.

September is the best month for a visit to the Channel Islands. Few travellers will care to make this trip unless they can spend a week at least among the Islands, but a fortnight, a month, or more may be pleasantly passed in exploring them. The following PLAN FOR A WEEK'S TOUR will be found convenient. 1st Day: *St. Peter Port*, in *Guernsey*, and excursion to *St. Sampson*, *Bordeaux Harbour*, and *L'Ancrese Bay*. — 2nd Day: From *St. Peter Port* to *Moulin Huet*, the *Creux Mahie*, *Lihou Island*, and other points on the S. and S.W. coast of *Guernsey*. — 3rd & 4th Days: Visits to *Alderney* and to *Sark* (note the days on which steamers ply to these islands, pp. 88, 89). — 5th Day: From *Guernsey* to *Jersey*. *St. Helier's*. Excursion to *Gorey* and *Mt. Orgueil*. — 6th Day: From *St. Helier's* to *St. Aubin's*, *St. Brelade's Bay*, the *Corbière*, the *Etac*, the *Grève au Lançon*, the *Grève au Lecq*, and back through the interior of the island. — 7th Day: Excursion from *St. Helier's* to *Bouley Bay and the N. Coast*. — The only adequate method of exploring these Islands is on foot. But EXCURSION BRAKES (fare 2s. 6d.), plying daily (including Sun.) from *St. Peter Port* in *Guernsey* and from *St. Helier's* in *Jersey*, afford a convenient means of visiting the principal points of interest, which, in the case of each island, are included in the course of three drives. Programmes of the routes may be obtained at the livery-stables or from the guides that accompany the cars. Carriages, 20-25s. per day.

*Jersey* and *Guernsey* have each a local copper coinage, exactly corresponding to British pence and half-pence. With this exception British money alone is legally current in *Jersey*, but both in that island, and to a greater extent in *Guernsey* and *Alderney*, French gold and silver coins and local 1l. notes are also in circulation. In many shops in *Guernsey* a premium of 1s. per 1l. is given for British money. The custom-dues are light. Tobacco, cigars, and tea are cheap, so are the inferior spirits and cordials used in the Islands. High-class wines and spirits are, however, little cheaper than in England, and provisions generally are quite as dear.

Those who desire a longer account of the Islands are referred to the special histories by *Falle*, *Duncan*, *Tupper*, and *Hoskins*, to the account of *Inglis*, and to 'The Channel Islands', by *Ansted* and *Latham*. *Victor Hugo's* 'Toilers of the Sea' should be read by visitors to *Guernsey*; *Miss Hesba Stretton's* 'The Doctor's Dilemma' by visitors to *Sark*.

The group usually known as the **Channel Islands** consists of *Jersey*, *Guernsey*, *Alderney*, and *Sark*, together with a number of islets and rocks. Their joint area amounts to about 75 sq. M.,







and in 1891 they contained 92,272 inhabitants. Geographically they belong to France, lying in the bay of St. Malo, within a distance of 10-30 M. from the coast of Normandy, while Alderney, the most northerly of the group, is fully 50 M. from England. They have, however, belonged to England for seven centuries, being a remnant of its Norman possessions lost in 1204. The beautiful scenery of the Islands comprises views of wild grandeur and pleasing rural landscapes within a very limited space. The rocky coasts of the larger islands, indeed, vie with the finest scenery of the kind in Great Britain. The strategic position of the Islands is so important that the British government has spent vast sums on their defences. St. Peter Port, St. Helier's, and other points are defended by strong forts; while the numerous martello-towers, watch-houses, etc. — now left to decay — are relics of an obsolete system of defence. The good roads in the larger islands are also military works.

**History.** The early history of the Islands is wrapped in obscurity. The original inhabitants, who have left traces of their presence in the cromlechs, were probably of Celtic (Breton) race. The Roman occupation of Gaul extended to these islands, and Jersey is mentioned under the name of *Caesarea* in the Itinerary of Antonine. Christianity seems to have been introduced in the 6th cent. by two missionaries from the Continent, whose names have been perpetuated in St. Helier's, in Jersey, and St. Sampson, in Guernsey. At a later date they were occupied by Rollo and his Northmen, and they became part of the duchy of Normandy in 932. Under the first four Norman kings of England the Islands were alternately under English and Norman rule, but since the accession of Henry II. (1154) they have been permanently united with England. They remained, however, under the ecclesiastical jurisdiction of the Bishop of Coutances down to the Reformation, when they were annexed to the see of Winchester. King John is said to have granted a charter to Guernsey, and it seems at least certain that the Islands have enjoyed a distinct political existence since his reign. In the Civil War Jersey espoused the cause of the King, and Guernsey that of the Parliament, a divergence of which traces are still noticeable. During the French and American wars the islanders reaped a rich harvest by privateering and smuggling. Since then their legitimate trade, and with it their prosperity, has steadily increased.

The *Geological Formation* of the Islands is almost entirely granitic, stratified rocks occurring only in Jersey and Alderney. The granite is generally of the syenite variety, and is much quarried for building-purposes. The coasts are generally very rugged, forming numerous bold headlands and capacious bays. The Islands contain no hills of great elevation, the highest being about 365 ft. (in Sark). Jersey is well wooded. The *Climate* is very mild and equable, the mean annual temperature being about 51° Fahr., and is admirably adapted for persons with weak chests. The rain-fall, amounting to 30-35 inches, is rather high, but the rapid evaporation prevents undue humidity. Snow and frost are rare. The so-called 'Summer of St. Martin', resembling the Indian Summer of America, usually sets in about the middle of October. The *Soil* is fertile, producing good crops of fruit, wheat, and turnips; and in Jersey potatoes are extensively cultivated for exportation. Large quantities of grapes and tomatoes, ripened under glass but generally without artificial heat, are exported from Guernsey. Figs, medlars, etc. also reach maturity in the open air; and American aloes, palms, magnolias, and similar plants flourish. The chief manure used is *Vraic*, or sea-weed, the regular gathering of which forms one of the most characteristic sights in the Islands. The small and finely-shaped cattle peculiar to the Channel Islands are widely known and highly prized under the name of Alderneys; they are remarkable for the quantity and quality of

the milk they yield, and make dairy-farming a very profitable pursuit. The chief varieties of fish are the turbot, mullet, John Dory, lobsters, crabs, conger-eels, oysters, and a kind of sand-eel called the '*langon*'. The vegetation of the Islands is very rich and varied, and the naturalist will also find much to interest him in the birds of Guernsey and the zoophytes of Sark (p. 89).

The vernacular *Language* is the old Norman French, varying considerably in the different islands †; and commoner in Guernsey than in Jersey. English, however, is very generally spoken in the towns, where there is a large admixture of English residents attracted by the climate and scenery. French is the official language of the courts. The inhabitants have preserved many of their old laws and customs, and are in several respects different both from their English and their French neighbours. In matters of government the Islands form two divisions or bailiwicks, one consisting of Jersey alone, the other of Guernsey and the smaller islands. Freeman styles them 'distinct commonwealths'. Each bailiwick is presided over by a lieutenant-governor and a bailiff, or judge, appointed by the Crown and assisted by a 'States Assembly'. The latter body includes the 'jurats' (see below), the rectors of the parishes, and a number of elected deputies. Judicial affairs are managed by a Royal Court, consisting of the bailiff and twelve 'jurats', or magistrates. The laws relating to property are very peculiar, those of succession being specially elaborate. All male inhabitants are bound to serve in the local militia.

In approaching the Channel Islands from Southampton or Weymouth, the steamer first comes in sight of the dangerous rocks called the *Casquets*, where the *Victory*, a man-of-war, was lost with 1100 men in 1744. They are now marked by a triple flashing light. Alderney (p. 89) lies about 8 M. to the E. The first stopping-place is *St. Peter Port*, the capital of Guernsey.

**Guernsey** ('green isle'; Latin, *Sarnia*), the second in size of the Channel Islands, is triangular in form, and measures 9½ M. in length from S.E. to N.W. and about 6 M. in breadth at its widest part. The S. coast consists of a bold and almost uninterrupted cliff, rising perpendicularly to a height of 270 ft., from which the land slopes gradually down to the flat beach on the N. The coast-scenery is finer than that of Jersey, but the interior is hinly wooded and less attractive. Pop. (1891) 35,339.

**St. Peter Port.** — **Hotels.** \*OLD GOVERNMENT HOUSE, on the hill, R. from 2s. 6d., pens. 8s. 6d.-10s.; \*ROYAL, facing the sea, pens. 8s. 6d.; VICTORIA, High St., with windows on the Esplanade, commercial, with baths, pens. 7-8s.; CHANNEL ISLANDS HOTEL, facing the sea; CROWN, facing the harbour, plain, pens. 5s. 6d.; BROUGHTON, pens. 6s. 6d. — Numerous private lodgings.

**Cab** from the pier to the hotels 2s.; **Porter** from pier 6d.

**Excursion-Cars**, see p. 84. — **Carriage**, 20s. per day.

**Boats.** Small rowing-boats, 6d. per hour. Sailing-boat, with man, to *Herm* 10s.; to *Sark* (1½ hr. with good wind), 20s.

**Bathing Places**, on the S. side of the bay; adm. 3d. **Public Bathing Places** adjoining.

**U. S. Consular Agent**, *William Carey, Esq.*

*St. Peter Port*, with about 18,000 inhab., is picturesquely situated on a rising ground in a shallow bay on the E. side. At the S. end

† Students of the *patois* will find excellent material in the poems and texts published in the Guille-Allès Library Series, edited by *J. L. Pitts*, with English translations and notes (Richard, Guernsey).

of the broad *Esplanade* which skirts the harbour is the Gothic *Town Church (St. Peter's)*, perhaps the most important specimen of mediæval architecture (early 14th cent.) in the Islands, lately restored and decorated. Behind the church is the commodious *Market*, 200 ft. in length, where fine displays of fish, flowers, and vegetables are usually to be seen. The arcades to the right are known as the *French Market*, because the fruit and vegetables sold there come chiefly from France. At the E. end of the latter is the entrance to the *Guille-Allés Library and Reading Room*, founded by two natives of the town (open daily, except Sun., 10-9; tourists are invited to use the place without charge). From the S. side of the church the steep *Cornet St.* ascends to *Hauteville St.*, No 38 in which is \**Hauteville House*, a large house of gloomy exterior, the former residence of Victor Hugo. The house (adm. 2-4; fee 1s.) contains numerous interesting memorials of the poet. The glass-covered room at the top, the floor of which is also a massive slab of glass, was Hugo's study, and commands a beautiful view of the port and neighbouring islands.

From the N. or *White Rock Pier*, at which the steamers lie, the *Avenue St. Julien* ascends to the fashionable quarter of the town, near *Cambridge Park*, at one end of which is *Castle Cary*, the residence of several of the governors, and conspicuous from the sea. Near the other end is the *Candie Library*, for which visitors may obtain a ticket on written application. Farther S. is the prominent *Victoria Tower* (view; key at the Militia Arsenal opposite; small fee), built to commemorate the visit of Queen Victoria and Prince Albert in 1846. Still farther to the S. are the *Grange Club* (visitors admitted on introduction) and the large but unattractive building of *Elizabeth College*. In *Manor St.* is the *Royal Court House*, where the States meet, with several portraits.

On a rocky islet in the harbour, connected with the shore by a long breakwater, rises *Castle Cornet* (no admission), the old residence of the governor, and formerly considered a strong fortress. Part of it is said to be of Roman workmanship. In 1672 it was blown up by an explosion of gunpowder. The infant daughter of the governor, Viscount Hatton, was discovered next day unhurt and asleep amid the ruins, and lived to be the Countess of Winchelsea and mother of 30 children. Farther to the S., on the cliff overlooking the bathing-places (p. 86), is *Fort George*, one of the strongest fortresses in the Islands.

The chief attraction of Guernsey consists in the coast-scenery on the S.E. and S. There are inns at various points of the coast, but the best plan is to fix our headquarters at *St. Peter Port*.

About 1½ M. to the S. of *St. Peter Port* is *Fermain Bay*, with a sandy beach backed by walls of rock. On the height, ½ M. to the S., rises the *Doyle Column*, 150 ft. high (key at first cottage to the W.), erected in honour of Sir John Doyle, a former governor of the island, and commanding an extensive view. The view from

the promontory of *Jerbourg*,  $\frac{1}{2}$  M. to the S., is, however, quite as fine. \**Moulin Huet Bay*, to the W. of the point, and  $2\frac{1}{2}$  M. from St. Peter Port, is one of the finest spots in Guernsey. The cliffs here, 200-300 ft. in height, are very imposing. Farther on is the charming *Saints' Bay*. Round the next point is *Icart Bay*, with the picturesque cove of *Petit Bot* (rfmts.) in its N.W. angle. The most interesting points farther on are the *Gouffre* (Hotel), a kind of rocky cauldron at the mouth of a small gorge,  $4\frac{1}{2}$  M. from the harbour; the *Corbière* (5 M.), a headland remarkable for the green veins intersecting its pink and gray granite; and the *Creux Mahie* ( $6\frac{1}{2}$  M.), a cavern 200 ft. long, accessible by a steep and difficult descent from the cliffs above. The points from Fermain Bay to the Gouffre may be visited in the course of a fatiguing but interesting walk (2-3 hrs.) along a narrow path skirting the slopes and tops of the cliffs.

The church of *St. Martin*,  $2\frac{1}{2}$  M. to the S.W. of St. Peter Port, has a pretty porch; and the *Chapel of St. Apolline*, near St. Saviour's, 4 M. to the W., is a curious example of very early architecture (ascribed to the 5th cent.).

At the S. W. angle of the island are ( $7\frac{1}{2}$  M. from St. Peter Port) *Pleinmont Point* and *Caves*, and off the coast the *Hanois Rocks* and lighthouse. The deserted watch-house on the cliff, above the *Gull Rock* (echo), is identified with the 'Haunted House' in the 'Toilers of the Sea'. A good road skirts the low N. W. coast, with its picturesque wide bays, defended by forts and batteries. Near the village of *L'Erée* (Inn) is a well-preserved dolmen, known as the *Creux des Fées*. Off the coast here is the small island of *Lihou*, with some picturesque rocks, once the seat of an old priory (12th cent.).

AN ELECTRIC RAILWAY runs to the N. from St. Peter Port to *St. Sampson*, the second town of the island, with important quarries of blue granite. About halfway we pass,  $\frac{1}{2}$  M. to the left, *Ivy Castle*, a picturesque Norman ruin; and beyond *Banks Village* an *Obelisk* in memory of Admiral Lord Saumarez (1757-1836), a native of St. Peter Port. Beyond St. Sampson is *Vale Castle*, or St. Michael's Castle, above the small bay known as *Bordeaux Harbour*, noted for its fine zoophytes. — From Banks Village (see above) 'Doyle's Road' (omnibus) runs to the N.W. to *Vale Church* (1117), near the race-course and golf-ground. To the N. is *L'Ancrese Bay* and *Common* (with numerous Celtic remains).

About 3 M. to the E. of Guernsey lie the islets of *Herm* and *Jethou* (occasional excursion-steamers; boat, see p. 86), both overrun by immense numbers of rabbits. Herm possesses a small 'creux' like that in Sark (p. 90); but the only part of the island now open to visitors (Mon. only; 6d.) is the 'Shell-beach', one of the happiest hunting-grounds for the conchologist in Great Britain. The channels to the E. and W. of these islets are known as the *Great* and *Little Russel*.

The islands of *Alderney* and *Sark* should be visited from Guernsey before we go on to Jersey.

STEAMERS leave St. Peter Port for *Alderney* and *Cherbourg* on Tues., Thurs., and Sat. at 9 or 9.30 a.m., returning on Wed., Thurs., and Sat.

or Sun. (fares to Alderney 4s.; to Cherbourg 8s. and 12s., return, available for a month, 12s. and 16s.); for *Sark*, several times weekly (return fare 2s.); for *Granville* on Mon. (fare 8s.); for *St. Malo* on Tues. (fare 8s.). The above data refer to the summer months.

**Alderney** (French *Aurigny*, Latin *Aurinia*), the third in size of the Channel Islands, lies 20 M. to the N. of Guernsey, and is 4 M. in length and  $1\frac{1}{2}$  M. in breadth. In 1891 it contained 1843 inhabitants, most of whom are English. Of great military importance, it is defended by a series of strong forts and batteries, the most important being *Fort Albert*, on the N. side, the guns of which command the harbour of *Braye*, where the steamer lands its passengers. The costly but ill-designed breakwater is often damaged by the violence of the sea. About 1 M. from the pier, in the centre of the island, is the small town of *St. Anne* (Scott's Hotel, pens. 8s. 6d.; several small Inns; lodgings), with a church in the E.E. style, designed by Sir G. G. Scott, and erected to the memory of John Le Mesurier, the last of the hereditary governors. As in Guernsey, the S. and S.E. coast of Alderney consists of a range of almost perpendicular cliffs, from the top of which the land slopes gradually down to the flat but rocky shore on the N. The scenery of the granite and porphyry cliffs is very grand and varied, but it is generally difficult to reach the beach at their base either by land or water. Among the finest points are the *Lovers' Chair* and the *Hanging Rock* (*Roche Pendante*), the latter a curious isolated column of sandstone, 60 ft. high. The geological veinings of the rocks are often singular. Alderney is separated from the islet of *Burhou* by the channel called *The Swinge*, and from Normandy by the *Race of Alderney*, 7 M. wide, which is very dangerous in rough weather. Through this channel the remnant of the French fleet escaped after the Battle of La Hogue in 1693.

**Sark** (*Dixcart Hotel*, 7s. 6d. per day, luncheon 2s.; *Bel Air*, 6s. 6d.; *Victoria*, 6s.), also called *Serk* or *Sercq*.  $3\frac{1}{2}$  M. long and  $1\frac{3}{4}$  M. wide in the middle, with 572 inhab. (in 1891), lies 6 M. to the E. of Guernsey. A visit to this most picturesque island should on no account be omitted. Those who devote to it only the interval between the arrival and departure of the steamer from Guernsey should visit the *Coupée*, the *Gouliot Caves* (at low water), *Dixcart Bay* (lunching at *Dixcart Hotel*), the *Creux Derrible*, and, if time and energy permit, the *Seigneurie*.

The steamer which rounds the S. end of Sark in going, the N. end in returning, lands passengers at the picturesque *Creux Harbour*, on the W. side, to the N. of the *Buron Islets*, whence a tunnel leads through the high cliffs to the interior of the island (boat from the steamer at low water 5d. each). The road from the harbour ascends to the *Victoria Hotel*. Keeping straight on past the hotel, we pass through a gate into a pretty avenue of elms, at the end of which, near the school, we bear to the left. A few yards farther on we turn to the right, and passing a conspicuous

windmill, reach the hamlet of *Vaurocque*. Hence the main road leads to the left (S.) direct to (40 min. from the harbour) the \**Coupée*, a natural causeway, 100 yds. long and only from 15 to 20 ft. broad, with a nearly vertical descent of 290 ft. on one side, uniting the N. and S. parts of the island, known as *Great* and *Little Sark*. A little beyond the *Coupée* a faintly-marked path leads off to the left, across the common, to the curious 'creux', called the *Pot* (steep and difficult descent). We may follow the cliffs to the S. end of *Little Sark*, where there are some abandoned silver-mines, returning by the road. — The road leading due W. from *Vaurocque* (see above) soon forks, near a farm. The path to the right (pass through the gate, skirt the wall, and bear to the right at the ruined cottage) leads to the *Gouliot Caves*, which are extraordinarily rich in brilliantly coloured zoophytes. The final descent to the *Caves*, accessible only at low water, requires caution. Opposite lies *Brecqhou* or *Ile des Marchands*, separated from *Sark* by a narrow channel noted for its irregular and powerful currents. A frigate is said once to have safely navigated the channel, which it had entered through an error. The path to the left at the farm (see above) leads past a *Monument* to Mr. J. G. Pilcher and others, drowned off the coast in 1868, to the fisherman's port of *Havre Gosselin*, where a ladder affords the only means of embarking or disembarking. — A road diverging to the left (sign-post) from that between *Vaurocque* and the *Coupée* leads to the prettily situated *Dixcart Hotel*, beneath which is the charming *Dixcart Bay*. Farther to the N. is *Derribre Bay*, with the \**Creux Derribre*, a natural shaft or funnel in the cliff, nearly 180 ft. high, the bottom of which may be entered at low water. Thence we return to the *Victoria Hotel*. — The *Seigneurie*, or manor of the 'Lord of *Sark*', is reached by the road running N. from the W. end of the avenue of elms (see above). The well-kept grounds are open to the public on Mon. and Thurs.; the house occupies the site of a church founded by St. Maglorius in the 6th century. On the N.W. coast of the island are the interesting *Boutiques Caverns*, probably once used by smugglers, and a picturesque group of detached rocks called *Les Autelets*.

FROM GUERNSEY TO JERREY. The railway steamers (p. 84) take about 1½ hr. from *St. Peter Port* to (30 M.) *St. Helier's*. There is also in summer a special daily service between these ports. Fares 5s., 3s. 6d.; return 7s. 6d., 5s. By Plymouth steamers (p. 84), fares 3s., 2s. 6d., 2s.; return 5s., 4s., 3s.

**Jersey** ('grass isle'), the largest and most important of the Channel Islands, lies 18 M. to the S.E. of *Guernsey* and 16 M. from the French coast. It is 10 M. long from E. to W. and 5-6 M. wide from N. to S. The land is high on the N. side, and slopes down to the S. and E. The N. coast consists of a lofty and picturesque wall of cliff, penetrated by numerous small inlets, while the other coasts expand in large and open bays, with fine sandy beaches. The interior, which is intersected by several streams, is also picturesque,

especially the small valleys and the old roads, almost concealed by hedge-rows and trees. In 1891 the island contained 54,518 inhabitants, who carry on an active trade with England, France, Canada, and Newfoundland. Large quantities of early potatoes (ca. 500,000 *l.*), pears, and apples are annually exported, principally to Covent Garden. Among the vegetable curiosities of the island is the 'Cow Cabbage', which grows to a height of 8-10 ft. and is made into walking-sticks. English is much more generally spoken than in Guernsey.

**St. Helier's.** — **Hotels.** BRÉE'S ROYAL HOTEL, David Place, at some distance from the harbour, pens. 8s. 6d.-12s., R. & A. from 3s.; UNITED SERVICE HOTEL, David Place, near Brée's, pens. 7s.; ROYAL YACHT, near the pier, pens. 8s. 6d., R. & A. from 2s. 3d.; GRAND, pens. 10s. 6d., well spoken of, with swimming and Turkish baths, MINOR'S PRIVATE HOTEL, pens. 8s. 6d., these both facing the sea, at the W. end of the Esplanade; BRITISH, Broad St., pens. 7s. 6d., HALKET, Broad St., 7s. — YORK, Royal Square, 7s. 6d.; STAR, near the Pier, FRANKLIN, unpretending; TEMPERANCE HOTEL, Broad St., pens. 6s. — French Houses: MINOR'S D'OR, facing the sea, pens. from 7s.; HÔTEL DE L'EUROPE, Mulcaster St., 10 fr. — *Boarding Houses and Lodgings* numerous, but often full in the season. — **Restaurants** at most of the hotels.

**Theatre**, Gloucester St., adm. 6d.-3s. — **Pavilion**, near the Grand Hotel and the Public Parks, concerts several evenings weekly. — *Band* on the pier and in the People's Park, each once a week in summer.

**Post Office**, Grove Place. — **Baths.** *Victoria Baths*, George Town; at the *Grand Hotel*, see above.

**Steamers** from Jersey to *Granville* and *St. Malo* (fares 10 fr., 6 fr. 25 c.; return, available for a month, 15 fr., 9 fr. 40 c.) ply daily in summer; to *St. Briec* (8s., 6s., 5s., return available for two months 12s., 10s., 8s.) once weekly. — To *Guernsey*, daily, comp. p. 84. — The Southampton steamers start from the Victoria Pier, the farthest from the town, the Weymouth steamers from the Albert or S. Pier. — From Gorey Pier (p. 92) a steamer plies daily in summer to Cartaret in France in 80 min. (return-ticket, valid on day of issue or from Sat. to Mon., 5s. 6d., 3s. 6d.).

**Cabs.** For the first mile 1s., each additional mile or fraction 6d.; from the harbour to the town 1s. 6d.; per hour 2s. 6d., each addit. 1/2 hr. 1s. — *Omnibus* from the harbour to the town 6d.

**Excursion Cars**, see p. 84. — *Carriages*, 20s. per day.

**Railway** to *Corbière*, 7 1/2 M., in 1/2 hr.; to *Gorey Pier*, 6 1/2 M., in 22 min. Trains several times daily. Return-tickets entitle the holders to break the journey at any intermediate station.

**U. S. Consular Agent**, *E. B. Renouf, Esq.*, 15 Royal Square.

*St. Helier's*, the capital of Jersey, is picturesquely situated on the beautiful *Bay of St. Aubin*, on the S. of the island. It is a well-built and flourishing town with 29,133 inhab. and combines the character of a busy seaport with that of a fashionable watering-place. It is a favourite residence for retired officers of the army and navy and it contains many schools, the chief of which is *Victoria College*, a handsome building on the E. side of the town (1852).

The harbour is enclosed by substantial piers, but is dry at low water. To the N. is the *Town Church*, a Gothic edifice of the 14th cent., lately restored. Opposite the E. end is *Royal Square*, the former market-place, with a curious gilt statue of George II. The square was the scene of the death of Major Pierson at the Battle of Jersey in 1781, when an attempt by the French to seize the town

was successfully repulsed. On the S.E. side of the square is a block of buildings containing the *Cohue Royal* or court-house, the *Salle des Etats*, or parliament-house, and the *Public Library* (17,000 vols.). The two former are shown by an usher (small fee); in the *Cohue Royal* is a copy of Copley's 'Death of Major Pierson' (see p. 91), and a portrait of Gen. Conway, by Gainsborough. Broad St., leading W. from Royal Square, contains an obelisk in memory of *Pierre Le Sueur* (1811-1853), five times mayor of St. Helier's, and is continued by York St., with the *Hôtel de Ville*, to the *Parade*, an open space planted with trees and embellished with a monument to *Gen. Don*, a former governor. Farther to the W. is the *People's Park*, above which rises the *Gallows Hill*. — To the N.E. of the town is the *Maison St. Louis*, a house of the Jesuits.

On a ridge to the E. of the harbour rises *Fort Regent* (no adm.), a strong and massive modern fortress, erected at a cost of nearly 1,000,000*l.* In size, and as a defence, this stronghold eclipses the picturesque old *Elizabeth Castle*, situated on a rock in the middle of the harbour (permit for the latter on application at the Governor's Office, No. 8, Stopford Road). On an adjoining rock are the ruins of a very ancient structure, which tradition names the *Hermitage of St. Helier* or *Elericus* (p. 85).

The excursions from St. Helier's may be conveniently grouped into the following three sections, which comprise all the most interesting parts of the island. They may be made by the excursion-cars (p. 84), or partly by rail (p. 91) and partly on foot. The pedestrian, however, may perform the circuit of the island without returning at night to St. Helier's, as there are fair inns at many different points (comp. pp. 93, 94).

1. FROM ST. HELIER'S TO GOREY AND E. JERSEY. Eastern Railway to Gorey Pier in 22 min., skirting the flat coast most of the way, affording a view of the wide *Grouville Bay* with Fort Henry in the centre. There are several intermediate stations. 11 min. *Pontac* (Old Pontac Hotel) is the station for the village of *St. Clement*, with an old church containing some curious frescoes. 13 min. *La Rocque* is the chief fishing station in the island. 16 min. *Grouville*, near *Gorey Common*, on which are a golf-course, rifle-range, and race-course. 19 min. *Gorey Village*. — 22 *Gorey Pier* (British Hotel) lies at the foot of a lofty headland crowned with \**Mont Orgueil Castle*, an imposing and picturesque ruin, part of which is said to date from the Roman period. The *Chapel of St. George*, with short thick piers and colonettes, is interesting. Charles II. resided here for some time during his exile, and for three years (1637-40) it was the prison of William Prynne, the pamphleteer, who wrote a poem on the castle. On a clear day the spires of Coutances Cathedral can be seen from the battlements. Steamer to *Cartaret*, p. 91; frequent steamers also to *Port Bail*.

Beyond Gorey we proceed on foot along the coast to the N.



Beyond *Anne Port* and *St. Catharine's Harbour* is (1 hr. from Gorey) the breakwater of *Pierre Mouillée*. This massive work, 800 yds. long, was constructed in 1843-55 at a cost of 250,000*l.* as the beginning of a harbour of refuge, before it was discovered that the set of the tides, etc., rendered the enterprise entirely useless. Beyond *Verclut Point* is *Flicquet Bay*, bounded on the N. by an almost detached headland called *La Coupe*. On the next headland, the *Couperon*, is a dolmen; and beyond it is the secluded little bay of \**Rozel* (Hotel), a favourite point for picnics from St. Helier's. From this point we may return by the road leading to the S. through the interior of the island, passing first *St. Martin's Church* (12th cent.), with an elegant tower disastrously 'restored'. Farther on is *La Hogue Bie*, or the Prince's Tower (adm. 6*d.*), a modern structure erected on an interesting ancient tumulus. The \*View from the top is very fine, embracing the whole island, with its park-like interior and indented coasts; to the E. the coast of Normandy is visible. About 1 M. farther on is the hamlet of *Five Oaks*, beyond which we pass *St. Saviour's Church*, the *Government House*, and *Victoria College* (p. 91), reaching St. Helier's after about 10 M. walking from Gorey.

Those who have less time to spare may proceed from Gorey direct to St. Martin's Church or to La Hogue Bie, reaching St. Helier's after a walk in the former case of 6 M., in the latter of about 4½ M. The direct road from Gorey to St. Helier's via Grouville is about 3 M.

2. FROM ST. HELIER'S TO ST. AUBIN'S, CORBIÈRE, AND W. JERSEY. The Western Railway (p. 91) and the road skirt the edge of the broad, flat *St. Aubin's Bay*. At low tide the sands may be crossed on foot.

**St. Aubin's** (*Sommerville*, well spoken of, 8*s.* 6*d.*-10*s.* 6*d.*) is a small town with a harbour and an old castle built on a detached rock like Elizabeth Castle at St. Helier's.

Beyond St. Aubin's the road leads to the W. to (1½ M.) *St. Brelade's Church*, one of the oldest churches in the Channel Islands (1111; undergoing restoration), situated on the W. shore of the attractive *St. Brelade's Bay* (Hotel). Adjoining the church is the *Fisherman's Chapel*, a still earlier structure. At high tide the sea washes over the churchyard. The little inlet of *Beaumont*, on the W. side of the bay, contains some very picturesque rock-scenery. About 2 M. beyond the church is *La Corbière* (see below), which may also be reached by the cliffs.

To the S. of St. Aubin's are the pretty grounds of *Noirmont Manor* (admission usually granted on application at the lodge). The avenue leads to *Noirmont Point*, to the W. of which is *Portelet Bay*, with granite quarries. *Janvrin Island* in this bay (accessible at low water) derives its name from a sea-captain who, with his whole crew, died here of plague in 1721, while in quarantine.

The railway runs inland from St. Aubin's (only 6 trains daily beyond St. Aubin's), crossing the sandy plateau of *Le Quenvais*. *La Moye*, the fourth station from St. Aubin's, is the most convenient for those desiring to explore St. Ouen's Bay, etc. (see p. 94), on foot. The terminus of the railway is at (7½ M.) *La Corbière*, the S.W. extremity of the island, where there is a lighthouse (permit

obtained at the *Hôtel de Ville* in *St. Helier's*). Fantastic rocky scenery.

*La Corbière* forms the S. headland of the wide and open *Bay of St. Ouen*, which occupies almost the whole of the W. coast. At the opposite end of the bay,  $5\frac{1}{2}$  M. to the N., is the *Etac*, another detached mass of rock. Accommodation may be obtained at the inn in the adjoining village. About  $\frac{3}{4}$  M. farther on is a detached pinnacle of rock, 160 ft. high, known as *La Pule*, and  $\frac{3}{4}$  M. beyond is *Cape Grosnez*, the N.W. point of the island, marked by a picturesque ruined arch. The adjoining \**Grève au Lançon* is frequently visited for its curious caverns and fissures, which, however, are most easily reached from *Plemont Point*, on the opposite side. A good view is obtained here of the other Channel Islands. A walk of  $1\frac{1}{2}$  M. along the coast brings us to the \**Grève de Lecq* (Hotel and Inn), another fine bay, with some curious caves and a ruined breakwater. The return to ( $7\frac{1}{2}$  M.) *St. Helier's* may be made hence through the heart of the island, passing *St. Mary's Church* (1320), the hamlet of *Six Roads*, and *St. Lawrence's Church* (1199); or the excursion may be continued along the N. coast to join the following.

3. FROM ST. HELIER'S TO BOULEY BAY AND THE N. COAST. This excursion affords a good idea of the luxuriant woods and rich pastures of the interior of the island. The first part of the route lies through the picturesque *Val des Vaux*, the birthplace of *Lemprière* (1750-1824). A little beyond the ( $3\frac{1}{2}$  M.) *Church of the Trinity* (1163), a striking \*View is disclosed of the bay, the azure sea, and the coast of Normandy in the background. The scenery of ( $4\frac{1}{2}$  M.) \**Bouley Bay* is very bold, the cliffs rising at one point to a height of 250 ft. About  $\frac{1}{2}$  M. to the E. is *Rozel* (p. 93). About  $1\frac{1}{2}$  M. in the opposite direction is *Bonne Nuit Harbour*, behind which are the pink granite quarries of *Mont Mado*. About  $2-2\frac{1}{2}$  M. farther on are the curious cove of *La Houle*, *Sorel Point*, the *Les Mouriers Waterfall*, and the cavern of *Creux de Vis* or *Devil's Hole* (2d.), all well worthy of a visit. They are almost immediately followed by the *Crabbé*, a deep and narrow gorge, about 1 M. from the *Grève de Lecq* (see above).

### 13. From Southampton to Bournemouth, Dorchester, and Weymouth.

RAILWAY from Southampton to (30 M.) *Bournemouth East* in  $1-1\frac{1}{2}$  hr. (fares 5s., 3s. 2d., 2s. 6d.); to ( $60\frac{1}{2}$  M.) *Dorchester* in  $2\frac{1}{4}-2\frac{3}{4}$  hrs. (fares 10s. 2d., 6s. 6d., 5s. 1d.); to (68 M.) *Weymouth* in  $2\frac{1}{2}-3\frac{1}{4}$  hrs. (11s. 4d., 7s., 5s. 8d.). — The line traverses the New Forest (p. 82), affording charming views of that district and afterwards of the sea (to the left).

Travellers by this line start from the station at *Southampton West*, as the through-trains from London (Waterloo) pass to the N. of the town without running in to the Terminus at the Docks (comp. p. 80). — At ( $3\frac{1}{2}$  M.) *Redbridge*, whence a branch runs to

Romsey (p. 82), the train crosses the head of *Southampton Water* (view to the left) and turns to the S. — 4 M. *Totton*. At (7 M.) *Lyndhurst Road* (New Forest Hotel) we reach the borders of the New Forest (omn. to Lyndhurst, see p. 83).  $9\frac{1}{2}$  M. *Beaulieu Road*, the nearest station to Beaulieu Abbey (p. 83). — 14 M. *Brockenhurst* (*Rose & Crown*), i.e. 'Badgers' Wood', a good starting-point for excursions in the New Forest (comp. p. 82). Part of the interesting church is believed to be Saxon. On *Balmer Lawn*, near Brockenhurst, the annual Races for the ponies of the New Forest take place in August.

From Brockenhurst diverges the line to (5 M.) *Lymington* (*Londesborough Arms; Angel*), the starting-point of the steamers to Yarmouth and Totland Bay in the Isle of Wight (comp. p. 73). Lymington is celebrated for its yacht-building yards. — About 6 M. to the S., at the mouth of the Solent and best reached by water, is *Hurst Castle*, one of Henry VIII.'s coast-defences, and for a time the prison of Charles I. (comp. p. 72). There is a signalling station at Hurst Castle for steamers entering the Solent (for Southampton, etc.).

From Brockenhurst to *Dorchester* and *Weymouth*, see p. 96.

The BOURNEMOUTH LINE passes (18 M.) *Sway*, (21 M.) *Milton* (for *Milford-on-Sea*), and ( $24\frac{1}{2}$  M.) *Hinton Admiral*. — 27 M. *Christchurch* (*King's Arms*, well spoken of) is a seaport with an ancient \**Priory Church*, a beautiful Norman and E. E. edifice, possessing a remarkable North Porch. The lack of a central tower is, however, severely felt. The screen separating the nave and choir is a fine Perp. work of 1502. Under the W. tower is a monument to the poet *Shelley* (d. 1822). Some of the other monuments, the Lady Chapel, and the Salisbury Chapel, built by Margaret, Countess of Salisbury, about 1535, are also interesting. — Near the river *Avon* is *Constable House*, a Norman building; and in the grounds of the hotel are the very scanty remains of an old *Castle*. — About 2 M. to the S. is \**Hengistbury Head*, which commands a magnificent sea-view, including the Isle of Wight.

28 M. *Pokesdown* is the station for *Boscombe*, an E. suburb of Bournemouth, from which it is separated by *Boscombe Chine*. Here is situated the house of Lady Shelley, widow of the poet's son (see above). —  $30\frac{1}{2}$  M. *Bournemouth East*; 34 M. *Bournemouth West*.

**Bournemouth.** — **Hotels.** \**ROYAL BATH*, East Cliff, with good sea view, R. & A. from 5s. 6d., B. 2s., D. 5s. 6d.; *HIGHCLIFFE*, West Cliff; *MONT DORE*, a combination of hotel, sanatorium, and bath-house, in the style of the Mont Dore of Auvergne; *ROYAL EXETER* (NEWLYN'S), Exeter Park, pens. 8s., at Easter 10s.; *STEWART'S*, Richmond Hill; *METROPOLE*, R. & A. 4s., D. 5s.; *GRAND*, East Cliff; *PEMBROKE*; *LANSDOWNE*, East Cliff; *BELLEVUE*, opposite the Pier; *BOURNE HALL*; *IMPERIAL*; *CENTRAL*; *BRANKSOME TEMPERANCE*; *WAVERLEY TEMPERANCE*. — *HYDROPATHIC*, West Cliff. — At *Boscombe*, 2 M. to the E.: *BOSCOMBE CHINE*, R. & A. from 5s., B. 1s. 6d., D. 5s.; *BURLINGTON*. — Numerous *Boarding Houses* (5-8s. per day) and *Lodgings*. — *Lockyer's Restaurant*, Quadrant.

Steamers ply in summer from Bournemouth to *Swanage*, *Poole*, the *Isle of Wight*, *Portsmouth*, *Weymouth*, etc.

Excursion Brakes run to ( $6\frac{1}{2}$  M.) *Heron Court*, (18 M.) *Corfe Castle*, the *New Forest* (ca. 20 M.), (19 M.) *Blandford*, etc.

**Music.** Bands perform daily on the Pier and in the Public Gardens.

*Bournemouth*, a fashionable watering-place and winter-resort of recent growth, on *Poole Bay*, with 37,781 inhab., owes much of its salubrity to the luxuriant pine-woods in which it is embosomed. It lies mainly on two small hills, flanking the sheltered valley of the *Bourne*, the banks of which are laid out as public gardens. The sandy beach affords excellent bathing, and there are two *Piers*, each about 800 ft. long. William Godwin, Mary Wollstonecraft, and Mary Shelley are buried in the churchyard of *St. Peter's*.

Pleasant walks may be taken along the coast in both directions. Among the chief features of interest are the 'Chines' (comp. p. 68) in the sandstone cliffs (particularly to the W.), the most picturesque being *Boscombe Chine* (2 M. to the E.), *Alum Chine*, (3 M.) \**Branksome Chine*, and *Durley Chine*. Rhododendrons grow very luxuriantly in and about Bournemouth; and at the blossoming season (June) a visit should be paid to the magnificent plantations of these shrubs at (6½ M.) *Heron Court* (Earl of Malmesbury).

From Bournemouth to *Poole* and *Broadstone* (with direct connection with the Midlands and North of England), see below.

Through-trains perform the direct journey from *London* (Waterloo) to *Bournemouth East* in 2½-3¼ hrs. (fares 18s., 11s. 3d., 9s.).

Beyond *Brockenhurst* (p. 95) the *DORCHESTER LINE* traverses the S. margin of the New Forest, passing (19 M.) *Holmesley* and reaching the extremity of the Forest at (25½ M.) *Ringwood* (*White Hart*; *Rail. Refreshmt. Rooms*), the junction of a branch-line to (8 M.) *Christchurch* (p. 95). About 2 M. to the N. is *Somerley*, the seat of the Earl of Normanton, with a good collection of paintings. The train then crosses the *Avon* and enters *Dorsetshire*. At (30 M.) *West Moors* a branch-line diverges on the N. to *Salisbury* (p. 98). — At (35 M.) *Wimborne* (*Crown*; *King's Head*) is a fine old \**Minster* or collegiate church, illustrating all the styles from Norman to Perp., and possessing a perhaps unique library, in which the volumes are still chained to the shelves. Near *Wimborne* are *Cranborne Manor*, a seat of the Marquis of Salisbury, and *Camford Manor* (Lord *Wimborne*), containing Assyrian antiquities brought home by Sir A. H. Layard. The railway forks here, the right branch leading into *Somerset* (*Bath*, *Wells*), while our line keeps to the left. — 41 M. *Broadstone Junction* is the diverging point of a short line to (5½ M.) *Poole* (*Antelope*; *London*), a brisk little seaport, with 15,438 inhab. and a good harbour, *Parkstone*, and 10 M. *Bournemouth West* (p. 95). — The train then skirts *Poole Harbour* to (43 M.) *Hamworthy Junction* (for *Hamworthy*; ¾ M.) and (46 M.) *Wareham* (*Red Lion*; *Bear*), an ancient and decayed town with earthen ramparts.

*Wareham* is the junction of a branch-line to (6 M.) *Corfe Castle* and (11 M.) *Swanage*. — \**Corfe Castle*, erected on the *Purbeck Downs* soon after the Norman Conquest, occupies the site of the hunting-lodge where Edward the Martyr was assassinated in 979. It was a frequent residence of King John, and in the Civil War was stoutly defended against the

Parliamentarians by Lady Bankes. — *Swanage* (*Royal Victoria*, well spoken of; *Ship*) is a pleasant little watering-place with a good beach and a golf-course.

**Purbeck Island**, the peninsula on which both these places lie, is famous for its potter's clay and a stone resembling marble. The coast scenery is interesting (*Tilly Whim*, *St. Alban's Head*, *Studland*, with its tiny Norman church, etc.).

The train now follows the valley of the *Frome*. Near (51 M.) *Wool* are the ruins of *Bindon Abbey* (12th cent.), and about 3 M. to the S. is *Lulworth Castle* (16th cent.). 55½ M. *Moreton*.

60½ M. **Dorchester** (*King's Arms*; *Antelope*), the county-town of Dorsetshire, with 7946 inhab., was the *Durnovaria* of the Romans. *St. Peter's Church* contains some interesting monuments. The chair used by Judge Jeffreys during the 'Bloody Assize' (1685) is preserved in the *Town Hall*. The *Dorset Museum* contains one of the best provincial collections of antiquities in England. A statue, by Roscoe Mullins, of the *Rev. Wm. Barnes* (1800-86), author of poems in the Dorset dialect, stands in *St. Peter's Churchyard*.

To the S. of Dorchester are the *Maumbury Rings*, the most perfect Roman amphitheatre in England, 220 ft. long and 165 ft. wide. In the neighbourhood are *Poundbury* and *Maiden Castle*, two large entrenched camps, the first of doubtful origin, the second almost certainly British.

From Dorchester a branch-railway runs to *Yeovil* (p. 102), passing *Maiden Newton*, the junction for a line to *Bridport*, a small sea-port (6600 inhab.), with a Perp. church. An omnibus plies daily from Bridport to (12 M.) *Creekerne* (p. 102) viâ (6 M.) *Beaminster*, an ancient town on the *Brit*, with a 15th cent. church. Near Beaminster is *Parnham House*, built in the reign of Henry VIII., containing several interesting portraits.

68 M. **Weymouth** (*Burdon*; *Gloucester*; *Royal*; *Victoria*; *Great Western*; *Marine*; *Crown*), a thriving watering-place with 13,866 inhab., situated at the mouth of the *Wey*, in the centre of a beautiful bay. It was a favourite resort of George III. The bay is admirably adapted for bathing and for boating. The *Nothe*, a promontory dividing the town into two parts, is a fine point of view.

Excursions may be made by steamer from Weymouth to *Lulworth Cove*, *Swanage*, *Bournemouth*, *Lyme Regis*, etc., and on land to the *Fort* (fine view), *Osmington* (with an equestrian figure of George III. cut in the chalk), *Corfe Castle* (p. 96), and to *Abbotsbury* (branch-railway in ½ hr.), with a ruined monastery and a large swannery.

The chief object of interest in the neighbourhood, however, is **Portland Island**, 4 M. to the S. (branch-railway, fares 6d., 4d., 3d.), with its convict-prison (1600 inmates), its quarries, and its *Breakwaters*. The last, consisting of two huge stone causeways (the larger 1¾ M. long and 100 ft. broad), enclosing an immense harbour of refuge, were constructed by convict labour in 1847-72, contain 6,000,000 tons of stone, and cost more than 1,000,000*l.* *Portland Castle* was built by Henry VIII. Portland Island, the S. point of which is called the *Portland Bill*, is really a peninsula, united with the mainland by a curious strip of shingle called the *Chesil Bank*, extending to (10 M.) *Abbotsbury*, and full of interest for the geologist (see Damon's 'Geology of Weymouth and Portland'). The chief villages in the island are *Chesilton* (*Royal Victoria*), the terminus of the railway, and *Castleton* (*Royal Breakwater Hotel*). — From Weymouth to the *Channel Islands*. see R. 12.

From London Weymouth is reached either by the G. W. R. (160 M.) or the L. S. W. R. (145 M.) in 3¾-6 hrs. (fares 23*s.* 10*d.*, 15*s.*, 11*s.* 11*d.*).

## 14. From London to Salisbury and Exeter.

171½ M. RAILWAY (South Western, from Waterloo) in 4½-6¾ hrs. (fares 2*Ss.* 6*d.*, 1*Ss.*, 14*s.* 3½*d.*). From London to *Salisbury* (83½ M.) in 2-3 hrs. (fares 14*s.*, 8*s.* 9*d.*, 6*s.* 11½*d.*); from *Salisbury* to *Exeter* (87½ M.) in 2-3½ hrs. (fares 14*s.* 6*d.*, 9*s.* 2*d.*, 7*s.* 3½*d.*). — *Exeter* may also be reached by the Great Western Railway viâ Taunton (194 M., in 4¼-6¼ hrs.; fares as above; comp. R. 16). Corridor coaches, with lavatory accommodation in all classes, are attached to the best trains.

From London to (48 M.) *Basingstoke*, see R. 11. — About 3 M. farther on, the Winchester line diverges to the left. 59 M. *Whitchurch* (White Hart). About 2 M. to the E. is the paper manufactory of the Bank of England, and 6 M. to the N. is *Kingsclere*, with training-stables for race-horses. — 60 M. *Hurstbourne*, the station for *Hurstbourne Priors*, the seat of the Earl of Portsmouth, surrounded by a picturesque park.

66 M. *Andover* (*Star & Garter; White Hart*), an agricultural town with 5852 inhab., is the junction of lines to *Savernake* and *Swindon Town* (N.) and *Romsey* (S.; for Southampton). About 1½ M. to the S. is *Bury Hill*, with an extensive and well-defined British camp (view). — Near (72½ M.) *Grately* rises \**Quarley Hill*, crowned with an ancient and extensive entrenchment, and commanding a fine view. A little beyond (78 M.) *Porton* (right) is seen the fortified hill of *Old Sarum* (comp. p. 100).

83½ M. **Salisbury.** — **Hotels.** WHITE HART, St. John's St., R. & A. 4*s.* 6*d.*; RED LION, CATHEDRAL, Milford St.; NEW COUNTY HOTEL, board from 3*t.* 3*s.* per week; ANGEL, near the station, R. & A. 4*s.*; CROWN, High St. and Crane St., R., A., & B. from 4*s.* 6*d.*, board from 7*s.* 6*d.*, well spoken of; THREE SWANS, Winchester St. — *Rail. Rfmt. Rooms.*

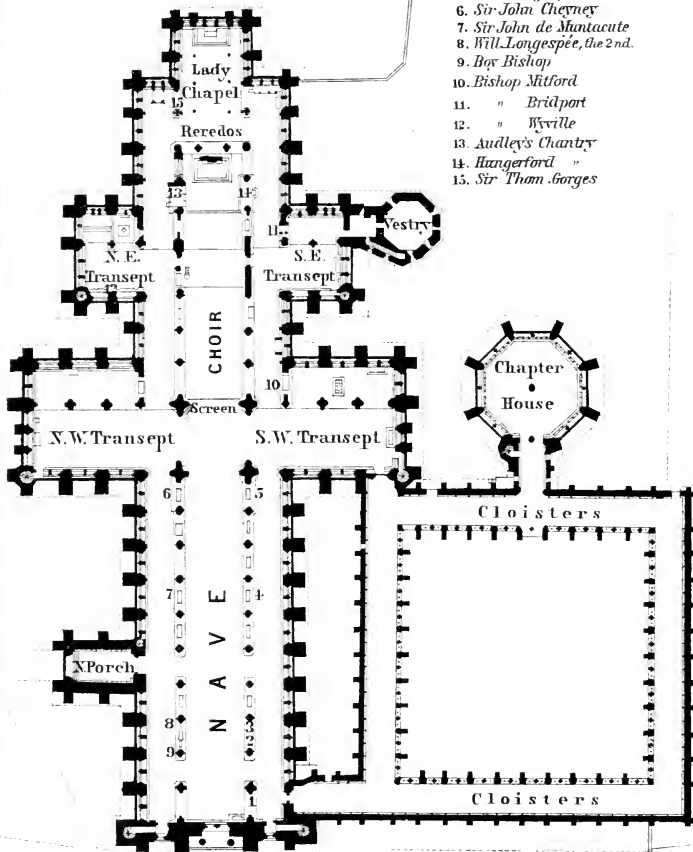

*Salisbury*, the county-town of Wiltshire, with 15,533 inhab., is pleasantly situated at the confluence of the three small rivers *Wiley*, *Avon*, and *Bourne*. It owes its existence to the transference of the episcopal see from Old Sarum to this site (1220), and has had a peaceful and comparatively uneventful history.

The lofty spire of the Cathedral dominates all views of the town. We may enter the cathedral-precincts by *St. Anne's Gate*, near the White Hart Hotel, or by the similar archway at the end of High St. The beautiful \**Close* consists of a large expanse of velvety sward, shaded by lofty trees and affording an unimpeded view of the most graceful and symmetrical of English cathedrals. The old *Campanile*, pulled down by Wyatt (see p. 99), stood at the N.W. corner of the Close. Another old archway (*Harnham Gate*) is still standing at the S. W. corner of the Close.

\***Salisbury Cathedral**, a splendid example of pure Early English, enjoyed the rare advantage of having been begun and finished within a period of forty years (1220-1260), and is remarkable for the uniformity, harmony, and perspicuity of its construction. Mr. Fergusson has well pointed out that there is scarcely a trace of foreign influence in the building, the square E. end in particular taking the place of the apse of the Norman churches and fixing the



# SALISBURY CATHEDRAL.



## Monuments:

1. *Herman*
2. *Old Bishop*
3. " "
4. *Robt. Lord Hungerford*
5. *Will. Longespée, the 1st.*
6. *Sir John Cheyney*
7. *Sir John de Mantacote*
8. *Will. Longespée, the 2nd.*
9. *Boy Bishop*
10. *Bishop Mitford*
11. " *Bridport*
12. " *Wyville*
13. *Audley's Chantry*
14. *Hungerford* "
15. *Sir Thom. Gorges*



future character of English choirs; and he adds that it is 'one of the best proportioned and, at the same time, most poetic designs of the Middle Ages' ('History of Architecture', Vol. II).

The various parts of the building all unite to lead the eye to the central point, the richly-adorned \**Spire* (1250), which is the loftiest in England (406 ft.). The ground-plan of the Cathedral is cruciform, with two sets of transepts. The sculptures on the W. front were nearly all destroyed by the Puritans, but have been replaced. The chief dimensions of the Cathedral are as follows: length 473 ft., breadth across the W. transepts 230 ft., breadth of nave and aisles 99 ft., height of nave 81 ft. The usual entrance is by the *N. Porch*, which is open 9-6 in summer, 9.30-4 in winter; daily services at 7.30 a. m., 10 a. m., and 4 p. m. (3 p. m. in summer).

The \**Interior* is finely proportioned and impressive, but produces a somewhat cold and bare effect, due in part to the want of stained glass and in part to the ruthless manner in which *Wyatt* swept away screens, monuments, and chapels in his 'restoration' at the close of last century. The restoration carried out more recently by *Sir G. G. Scott* was fortunately characterised by a more modest and judicious spirit. The columns throughout are adorned with slender shafts of Purbeck marble. It is popularly said that the cathedral contains as many pillars, windows, and doorways respectively, as the year contains hours, days, and months. The *NAVE*, consisting of ten bays, is somewhat narrow in proportion to its height. It contains several monuments, few, however, left in their original positions. Among the most interesting are the following (beginning at the W. end of the S. aisle and returning by the N. aisle): *Bishop Herman* (? 11th cent.), believed to be the oldest monument in the church; tombstones of two other *Bishops of Old Sarum* (see p. 100; 11-12th cent.); *Robert, Lord Hungerford* (d. 1459), with effigy in alabaster; *Lord Stourton* (d. 1556), with three apertures on each side, supposed to represent the six sources of the river Stour; *William Longespée* (d. 1226), first Earl of Salisbury, son of Henry II. and Fair Rosamond, one of the founders of the Cathedral, with effigy in marble; \**Sir John Cheyne* (d. 1509; N. aisle), the standard-bearer of Henry VII. at Bosworth, with a fine alabaster effigy; *Sir John de Muntacute* (d. 1389); \**William Longespée*. 2nd Earl of Salisbury, killed in the Holy Land in 1250; tomb of a '*Boy Bishop*', i. e. a choir-boy elected as bishop, according to an old custom, on St. Nicholas Day (Dec. 6th) and bearing the title till Holy Innocents' Day (Dec. 28th). The modern *Pulpit* is by *Sir G. G. Scott*. The \**Stained Glass* in the W. window is from *Dijon*. — In the N. W. *TRANSEPT* are three monuments by *Flaxman*.

The *CHOIR* (adm. 6d.) is separated from the nave by a modern metal screen by *Skidmore*. The vaulting has been coloured in accordance with the index afforded by a few traces of the original decorations. The stalls are a combination of work of various dates, including perhaps some of the original work; the pulpit and reredos are modern. On the N. side of the choir is the fine Perpendicular *Chantry of Bishop Audley* (1520), and on the S. the *Hungerford Chantry*, a good example of 15th cent. iron-work (1430). — The E. extremity of the Cathedral is occupied by the \**LADY CHAPEL*, with five lancets filled with modern stained glass. Adjacent, at the E. end of the N. choir aisle, is the monument of *Sir Thomas Gorges* (d. 1610) and his wife (d. 1635), the builders of Longford Castle (p. 101). Opposite, at the E. end of the S. choir aisle is a monument to the *Earl of Hertford* and his wife. Between this and the Lady Chapel is a slab commemorating *St. Osmond* (d. 1099), whose shrine stood in the Lady Chapel. — The N. E. *TRANSEPT* contains the interesting and curious brass of *Bishop Wyville* (d. 1375). From the S. E. *TRANSEPT*, containing the Chantry of *Bp. Bridport* (d. 1262) and a bust of *Richard Jefferies* (1848-87), author of the '*Gamekeeper at Home*', a door leads to the *VESTRY* and *MUNIMENT ROOM*.

We enter the beautiful \*CLOISTERS, with their smooth green sward and two old cedars, from the S. W. Transept. They are of somewhat later date than the body of the Cathedral and are in excellent preservation. Over the E. walk is the LIBRARY, containing interesting MSS. (9-14th cent.) and rare books. — On the E. side of the Cloisters is the \*CHAPTER HOUSE, an octagonal building of the end of the 13th cent. (52 ft. high). It is adorned with quaint carvings, but those on the \*Doorway by which it is entered are finer.

Fine view from the battlements of the TOWER, 212 ft. above the ground (entr. from the Great Transept). The W. piers of the tower have settled a little, and the apex of the spire is 2 ft. out of the perpendicular.

Opposite the W. front of the cathedral is the *Deanery*, to the S. of which is the so-called '*King's House*', an interesting mansion of the 14-15th cent. with a projecting porch, now used as a training-college for school-mistresses. To the N. of the Deanery is another dwelling of the 15th cent. called the '*King's Wardrobe*'. — A gate at the S. E. angle of the Cathedral leads into the lovely grounds of the \**Bishop's Palace*, an irregular building of various dates.

Among the most interesting secular buildings is the *Halle of John Halle*, with a fine timber front, in Canal St., built as a dwelling by a rich wool-merchant in 1470, restored in 1834, and now used as a shop. Not far off is the late-Gothic *Poultry Cross*, also restored.

In St. Ann's St., leading to the E. from the White Hart Hotel, is the *Salisbury and South Wilts Museum* (open free daily, except Mon. & Frid., 12-5, on Wed. also 6-9, to strangers at other times also), containing geological, ornithological, and antiquarian collections. Attached to it is the *Blackmore Museum*, the chief feature of which is a collection of American antiquities. — In St. John's St., below the White Hart, is the old *King's Arms*, the secret rendezvous of the Royalists after the battle of Worcester. In the market-place are statues of *Lord Herbert of Lea* (Sidney Herbert; 1810-61), M. P. for S. Wilts, and of *Prof. Fawcett* (1833-84), a native of Salisbury.

*Philip Massinger*, the dramatist (d. 1640), *Joseph Addison* (d. 1719), and *Henry Fielding*, the novelist (d. 1754), all resided at Salisbury. The '*Vicar of Wakefield*', by *Oliver Goldsmith* (d. 1774), issued from the press here.

ENVIRONS. Interesting excursion to *Stonehenge*, lying 9 M. to the N., in the midst of *Salisbury Plain*, an undulating tract, with numerous barrows and tumuli (carriage there and back, with one horse 13-15s., with two horses 21s., and fee; excursion-brakes sometimes make the trip in summer, fare 5s.). The road usually selected leads by (1 M.) *Old Sarum*, the largest entrenched camp in the kingdom, once the site of a Roman fort, and afterwards of a Saxon town. It stands on a high mound affording an admirable view of Salisbury. The cathedral, removed to Salisbury in 1258, originally stood here, and a fragment of the old building still remains. The '*Ordinal of Offices for the Use of Sarum*' became the ritual of all S. England. At the neighbouring village of *Stratford* is a house once inhabited by the elder Pitt, who was first returned to parliament in 1735 as member for the rotten borough of Old Sarum. 8 M. *Amesbury* (George), prettily situated in a slight depression on the Avon. In the neighbourhood are the picturesque seat of *Amesbury Abbey*, so named from a former religious house, and *Vespasian's Camp*, of British origin, but afterwards turned to account by the Romans. The old abbey-church deserves a visit. Gay wrote the '*Beggar's Opera*' at Amesbury Abbey, when on a visit to the Duke and Duchess of Queensberry. — About 1½ M. to the W. lies \**Stonehenge* (called by the Saxons *Stanhengest*, i. e. 'hanging stones'; formerly *Choir Gaur* or *Côr Gaur*,

Giant's circle or temple), the most imposing megalolithic monument in Britain. When complete it seems to have consisted of two concentric circles enclosing two ellipses. Of the outer circle, about 100 ft. in diameter, 17 stones are still standing, and 6 of the huge flat cap-stones remain in position. The inner circle, about 9 ft. distant, was formed of smaller and more irregular blocks. Within this again is a horse-shoe ellipse, open on the N.E., originally formed of five 'trilithons' or groups of two upright and one transverse block, of which only two are now perfect. The largest had uprights  $22\frac{1}{2}$  ft. in height and a transverse slab  $3\frac{1}{2}$  ft. thick. One of the uprights lies broken on the 'Altar-Stone'. The innermost ellipse consists of smaller stones, like the inner circle, and also like that circle probably had no cap-stones. The larger circle and ellipse are formed of 'Sarsen' sandstone; the others (perhaps earlier in date) are of 'blue stones', a kind of granite. The sacred road leading to the circles can be traced by its banks of earth. The isolated stone at some distance from the rest is known as the 'Friar's Heel'. The origin and purpose of Stonehenge are still unknown (comp. p. lxii). 'It has been attributed', says *Chambers's Encyclopaedia*, 'to the Phœnicians, the Belgae, the Druids, the Saxons, and the Danes. It has been called a temple of the sun, and of serpent-worship, a shrine of Buddha, a planetarium, a gigantic gallows on which defeated British leaders were solemnly hung in honour of Woden, a Gilgal where the national army met and leaders were buried, and a calendar in stone for the measurement of the solar year.' Now it is most generally classed as a sepulchral stone-circle, perhaps exceptionally developed under some religious influence, and is referred to the Bronze Age. — We may return to Salisbury through the valley of the *Avon*, passing ( $2\frac{1}{2}$  M.) *Great Durnford*, with the British camp of *Ogbury Hill*, and ( $2\frac{1}{2}$  M.) *Heale House*, where Charles II. spent some days after the Battle of Worcester (1651).

*Wilton (Pembroke Arms)*, a small town with 2120 inhab. and important carpet-manufactories, 3 M. to the W. of Salisbury, possesses a handsome modern *Church*, in the Lombard style, elaborately embellished with marble. — Near the town stands *Wilton House* (shown on Wed., 10-4; fee 1s.), the seat of the Earl of Pembroke, famed for its valuable Greek and Roman Sculptures, and its *Collection of pictures* by Van Dyck, Holbein, Dürer, Poussin, Reynolds, and other masters. The drawing-room is adorned with paintings of scenes from Sir Philip Sidney's 'Arcadia', which was written here. The grounds are also worth seeing. The *Italian Garden* contains a pavilion designed by Holbein. — The road to Wilton passes ( $1\frac{1}{2}$  M.) *Bemerton*, where George Herbert was rector from 1630 to his death in 1635.

*Longford Castle*, the seat of the Earl of Radnor, lies on the *Avon*, 3 M. to the S.E. of Salisbury. The *Collection of pictures* (shown on Tues. and Frid.) is fine, and there is also an exquisite specimen of metal-work in the shape of a steel chair presented by the town of Augsburg to Emp. Rudolf II. in 1574.

From Salisbury to Bath, see p. 113.

Beyond Salisbury the train passes through a tunnel, 450 yds. long. 86 M. *Wilton*, see above; the church-tower is visible to the left. — 92 M. *Dinton* (Wyndham Arms), the birthplace of the first Lord Clarendon (1609-1674). About 2 M. to the S.W. of (96 M.) *Tisbury* (Benett Arms) is *Wardour Castle*, the seat of Lord Arundell, with a fine collection of paintings and antiquities (daily, 11-4). —  $101\frac{1}{2}$  M. *Semley*, the station for Hindon and Shaftesbury.

Near *Hindon*, a small town 3 M. to the N., is *Fonthill Abbey*, where Beckford, the author of 'Vathek', lived in complete seclusion; the princely mansion he erected has given place to a less pretentious structure. — *Shaftesbury (Grosvenor Arms)*, with 2122 inhab., lies 3 M. to the S. (omn. 1s.) and is said to be one of the oldest towns in England. A nunnery was founded here by King Alfred in 880. In the neighbourhood is *St. Giles's*, the seat of the Earl of Shaftesbury. — About 10 M. to the S. of

Semley, in *Cranborne Chase*, lies *Rushmore*, the seat of the well-known archæologist, Gen. Pitt-Rivers. About 1 M. to the S.W. are *King John's House*, traditionally a hunting-seat of King John, with a small collection of paintings (including some Græco-Egyptian mummy-portraits from the Fayûm), some 13th cent. windows, etc. (shown to visitors), and the *Wych Elm* (in the *Larmer Grounds*; band on Sun., 3-5 p.m.). At *Farnham*, 2 M. to the S.E., is an interesting Museum illustrating the history of pottery, agricultural implements, etc.; peasants' handicrafts from different countries; upwards of 40 models of excavations conducted by Gen. Pitt-Rivers in the neighbourhood. In the vicinity are the sites of the Romano-British villages of *Woodcuts*, *Rotherly*, and the ancient *Vindogladia* (in *Bokerly Dyke*; 6 M. from the museum). Pleasant drives and walks in *Rushmore Park* and the *Chase Wood* (apply at the lodges).

Beyond (105 M.) *Gillingham* (Phoenix), with large bacon-curing factories, we pass through a tunnel 715 yds. long. — 112 M. *Templecombe Junction* (Royal Hotel; Rfmt. Rooms), where lines diverge to *Bath* and *Wells* (see p. 113) and to *Burnham* on the N.W., and to *Wimborne* (p. 96), *Broadstone* (p. 96), and *Bournemouth* (p. 95) on the S. — 118 M. *Sherborne* (\**Digby*; *Antelope*), with 5690 inhab., pleasantly situated on the *Yeo*. In the 8th cent. it became the seat of a bishopric, transferred to Old Sarum in 1078.

The old \**Minster* is a fine Norman structure, afterwards converted into the Perp. style and recently restored. The vaulting and the choir are specially noteworthy. The *Grammar School* dates from about 1550. *Sherborne Castle*, part of which was built by Sir Walter Raleigh, is situated in a beautiful park, open to the public. Near it are the remains of the old castle (12th cent.).

123 M. *Yeovil Junction*, for (3 M.) *Yeovil* (*Three Choughs*; *Mermaid*), with 9648 inhab., situated in a pretty and diversified district. Fine Perp. church. *Yeovil* is the junction of lines to *Dorchester* (p. 97), *Durston* (for *Taunton*, p. 127), and *Chippenham* (p. 109).

About 2 M. to the E. of (7 M.) *Sparkford*, the second station, on the *Chippenham* line, is *Cadbury Castle*, an entrenched British camp 30 acres in area, which contests with *Camelford* (p. 151) the honour of being the Arthurian Camelot. About 1 M. to the S. of *Sparkford* lies the pretty village of *Queen Camel* (Bell). — At *Keinton Mandeville*, 6 M. to the W. of (12 M.) *Castle Cary*, the third station, Sir Henry Irving was born in 1833.

125 M. *Sutton Bingham*; 131½ M. *Crewkerne* (George), with a Perp. church (15th cent.) with a fine W. front. Omnibus to *Beaminster* and *Bridport*, see p. 97. — Just short of (139½ M.) *Chard Junction*, whence a branch runs to (3 M.) *Chard* (George), we see to the left \**Ford Abbey*, a Cistercian foundation of the 12th cent., now a private mansion.

From the joint station at *Chard* a branch of the G.W.R. runs viâ *Iminster* (George), with a Perp. church containing brasses to the founders of *Wadham College* at *Oxford*, to (15 M.) *Taunton*, see p. 127.

144½ M. *Axminster* (George; Golden Lion), formerly noted for its carpets.

From *Axminster* a coach runs several times daily to (5 M.) *Lyme Regis* (*Cups*; *Lion*), a picturesquely-situated seaport (2365 inhab.), where the Duke of Monmouth landed in 1685. It is now frequented as a bathing-place. About 1½ M. to the E. is the pretty village of *Charmouth* (Coach & Horses; George), visited for sea-bathing. — *Whitchurch Canonycorum*, 3 M. to the N.E. of *Charmouth*, has an interesting church (Norman to Perp.). A visit should be paid to the \**Dowlands Landslip* (6d.), 3 M. to the W. of *Lyme*.

148 M. *Seaton Junction*, where carriages are changed for *Colyton* (Globe) and the small watering-place of (4 M.) *Seaton* (Beach; Clarence; Pole Arms), with admirable cricket and lawn-tennis grounds. — 155 M. *Honiton* (Dolphin; Angel), with an old church; the fine lace to which it has given name, first introduced by Dutch refugees, is now chiefly made at the neighbouring villages. — 159 M. *Sidmouth Junction*.

BRANCH-LINE TO SIDMOUTH, 10 M., in  $\frac{1}{2}$  hr. — 3 M. *Ottery St. Mary* (*King's Arms*; London, well spoken of), birthplace of S. T. Coleridge (1772-1834), has a fine church (a reduced copy of Exeter Cathedral, with the only other pair of transeptal towers in England; see p. 104). Ottery is the 'Clavering' and Exeter the 'Chatteris' of Thackeray's 'Pendennis'. — From (5 M.) *Tipton St. John's* a branch runs to (6 M.) *Budleigh Salterton* (Rolle Arms), a charming little watering-place (omnibus to Exmouth, see p. 105). — 10 M. *Sidmouth* (Knowle; Bedford; York) is a favourite watering-place, with a fine old Gothic church and an esplanade.

163 M. *Whimple*. — 167 M. *Broad Clyst*. — 168 $\frac{1}{2}$  M. *Pinhoe*.

171 $\frac{1}{2}$  M. *Exeter*. — **Railway Stations.** 1. *Queen Street Station*, near the centre of the town, for the South Western Railway; 2. *St. David's Station*, to the W. of the town, near the river, for the Great Western Railway, but connected with the Queen St. Station; 3. *St. Thomas's Station*, a second station of the G. W. R., on the other side of the Exe. — The hotel-omnibuses meet the trains.

**Hotels.** \**ROUGEMONT*, a large and well-equipped establishment, close to the Queen St. Station, R. & A. 4s. 6d., table d'hôte at 7 p.m. 5s.; *NEW LONDON*, High St., R. & A. from 4s. 6d.. D. 5s.; \**CLARENCE*, quietly situated in the Cathedral Yard, R. & A. 4s. 6d., D. 5s.; *QUEEN'S*, Queen St.; *HALF MOON*, High Street; *GLOBE*, Cathedral Yard; *BUDE*, unpretending. — *Rail. Rfmt. Rooms.*

**Tramways** from the end of High St. to St. David's Station and to the suburbs. — **Cabs.** Drive within the town 1s.; to Heavitree 1s. 6d.; to Mt. Radford 1s. 6d.; beyond the municipal boundaries 1s. per mile.

*Exeter*, the capital of Devonshire and one of the chief places in the W. of England, an ancient town with 37,580 inhab., is pleasantly situated on the left bank of the *Exe* and forms a good starting-point for exploring the beautiful scenery of S. Devonshire.

The origin of Exeter is very ancient. The Romans Latinized the name of the British town of *Caerwise* into *Isca*, while the modern form is derived from the Anglo-Saxon *Exanceaster*. It is the one English city in which it is certain that human habitation has never ceased from the Roman period to the present day; and it is the one city which did not fall into the hands of the Anglo-Saxons before their conversion to Christianity. It was repeatedly besieged during the various civil contests that have raged in England, and was the scene of many interesting historical events. William of Orange remained several days at Exeter after his landing at Torbay, and was joined here by many men of rank. The episcopal see has existed here since 1050, when it was transferred from Crediton. Comp. *Freeman's 'Exeter'* ('Historic Towns Series'; 1887).

Exeter carries on a considerable foreign trade, and vessels of 150 tons can ascend to the town by means of a ship-canal begun in 1564. The chief industrial products are gloves and agricultural machinery, and the city is the principal market for 'Honiton lace' (see above).

Close to the Queen Street Station rise the ruins of *Rougemont Castle*, founded by William the Conqueror and situated within the grounds of *Rougemont Lodge*. The castle is mentioned in 'Richard III.', iv. 2. Part of the hill above the old moat has been converted into a

promenade called the *Northernhay*, shaded with fine elms (views) and containing a statue of *Lord Iddesleigh* (1818-86), by Boehm.

From the station Queen St. leads to the S. towards High St. and the centre of the city. In it, to the left, is the *Albert Memorial Museum*, containing Devonshire antiquities, a cabinet of natural history, a library, and a school of art (daily, except Thurs., free). On the staircase is a statue of Prince Albert, by *Stephens*.

On reaching the High St. we cross it, and continuing in the same direction reach the Cathedral Yard. The \**Cathedral* (services at 10.30 and 3; adm. to choir 6d.), though comparatively small and unimposing, is in virtue of its details one of the most admirable examples in England of the Geometrical Decorated style. The oldest parts of the present building are the massive transeptal towers, dating from the early part of the 12th cent. and an almost unique feature in English churches (see p. 103). The rest of the cathedral was built (or altered from Norman to Dec.) between 1280 and 1370, mainly from the designs of *Bishop Quivil* (d. 1291). The elaborate W. façade was added by *Bishop Brantyngham* (1370-1394); and the whole was lately restored under the superintendence of Sir G. G. Scott. One of the chief characteristics of the exterior is the large size and number of the buttresses. The Cathedral is 408 ft. long, 76 ft. wide, and 66 ft. high; width across transepts 140 ft.; height of towers 166 ft. — We enter by the *North Porch*.

The \**Interior* (open 10 till dusk) is distinguished by great lightness and elegance, due in part to the absence of a central tower, though the full effect is marred by the obtrusive position of the organ (17th cent.). The long unbroken line of vaulting is particularly fine. The perfect symmetry of the building has often been pointed out. 'Not only does aisle answer to aisle, and pillar to pillar, and window tracery to window tracery, but also chapel to chapel, screen to screen, and even tomb to tomb, and canopy to canopy' (*Architectural History of Exeter Cathedral*, by *Archdeacon Freeman*). The triforium here has not the dignity of a distinct story, but is simply a low blank arcade. Most of the stained glass is poor. The \**Minstrels' Gallery* on the N. side of the Nave, with figures of angels playing on musical instruments, dates from 1400. On the S. side of the great W. door is the *Chantry of Bishop Grandisson* (d. 1369), formerly *St. Radegunde's Chapel*; and at the W. end of the N. aisle is another small chapel dedicated to *St. Edmund*. The modern *Pulpit*, at the W. end of the nave, is a memorial of *Bishop Patteson* (d. 1871), the missionary bishop. The N. TRANSEPT contains a curious clock of the 14th cent. and a statue of Northcote, the painter (d. 1831), by *Chantry*. It is adjoined by the *Sylke Chantry* (16th cent.) and *St. Paul's Chapel*. Corresponding to the latter is *St. John's Chapel* in the S. TRANSEPT, opposite the entrance to which is the monument of *Hugh Courtenay, Earl of Devon* (d. 1377). From the corner of this transept we enter the narrow *Chapel of the Holy Ghost*, beyond which is the Perp. CHAPTER HOUSE (magnificent ceiling), containing the cathedral-library.

The CHOIR is separated from the body of the church by a stone screen of the first half of the 14th cent., lately restored. It is surrounded by various small chapels and chantries, and contains the tombs of several bishops. The reredos and choir-stalls are modern, but the misereres (1194-1206) and sedilia are old, and also the beautiful \**Episcopal Throne* (1308-26). Part of the glass in the Perp. E. window is ancient. — The LADY CHAPEL contains the interesting monuments of *Bishop Simon de Apulia* (d. 1223), *Bartholomeus Iscanus* (d. 1184), and two other bishops.

Visitors should ascend the N. tower (entr. in N. transept) for the sake of the view. The large bell here, called 'Great Peter', weighs 6 tons.

The CLOISTERS have been rebuilt on the old foundations, with an attempted reproduction of the old vaulting and tracery (Dec.).

Within the Cathedral Close are the *Episcopal Palace* and the *Deanery*. One of the houses on the N. side has a good bay-window, dating from the end of the 15th century. The pretty grounds of the Palace (shown in the absence of the family) are reached by following the road to the S. of the cathedral (entr. by arched door), of the E. end of which they command a good view.

In the High Street, not far from the Cathedral, is the *Guildhall*, a quaint-looking building of the 15-16th cent., containing some interesting portraits. The upper part projects over the footway, and forms a kind of arcade supported by columns. Some of the private houses in the High Street, and the *College of Priest Vicars* in South St., are also interesting old buildings. Several of the Churches of Exeter (e.g. *St. Pancras*) are of considerable interest, and the handsome *Training College for Schoolmasters* may also be mentioned.

A good view of the town is obtained from *Mt. Dinham*, a small hill on the left bank of the Exe, crowned with the handsome modern Church of *St. Michael*. — A still better view is obtained from the *Reservoir*, at the (1/2 hr.) top of the long hill leading through the pleasant suburb of *Pennsylvania*, on the N. W. side of the town (apply at the keeper's cottage). The walk may be extended to (3/4 M.) *Duryard Park* (adm. 1d.), whence we may return by a drive leading down to the valley of the Exe.

**Excursions.** Coaches leave the chief Exeter hotels every Sat. in summer for *Chudleigh* (p. 130), *Dawlish* (p. 129), *Budleigh* (see below), or *Tiverton* (p. 129), all pleasant drives of 20-25 M. (there and back); return-fare in each case 3s. 6d. — An opportunity is afforded of a visit to *Dartmoor* (p. 136) from Exeter (G. W. R.) by trains running (viâ *Newton Abbot*) in connection with the coaches starting from *Bovey Tracey* (p. 130) at 10.30 a. m. and 12.30 p. m. and returning to *Bovey Tracey* about 6 p. m. The coaches vary their routes daily, visiting *Haylor Rocks*, *Hound Tor*, *Bowerman's Nose*, *Manaton*, the *Becky Falls*, *Moreton*, *Dunsford Bridge*, *Ashburton*, *Holne Chase*, *Buckland*, *Fingle Glen*, *Drewsteignton*, *Whiddon Park*, *Spitchwick*, *Widdecombe*, etc. Fares for the longer round 5s., box-seat 6s.; for the shorter round 4s., 5s. The above data are subject to alteration; enquiry should be made on the spot.

FROM EXETER TO EXMOUTH, 10 1/2 M., South Western Railway in 1/2 hr. (fares 1s. 9d., 1s. 4d., 10 1/2d.). This short branch descends along the E. bank of the Exe. — 5 1/2 M. *Topsham* (Globe), formerly the port of Exeter. — 10 1/2 M. *Exmouth* (\**Beacon*; *Imperial*; *London*), a pleasant little watering-place, at the mouth of the Exe, with a fair beach and an esplanade. — From Exmouth an omnibus (1s.) runs thrice daily to *Budleigh Salterton* (p. 103), 4 1/2 M. to the E.

FROM EXETER TO BARNSTAPLE, 39 M., S. W. Railway in 1 3/4 hr. (fares 8s. 2d., 5s. 9d., 3s. 4d.). The scenery on this line is pretty and thoroughly Devonian. — 7 1/2 M. *Crediton* (Angel; Ship) was once the seat of the bishopric of Devonshire, now centred in Exeter (comp. p. 103). At (11 1/2 M.) *Yeoford* the railway to Tavistock and Plymouth diverges to the left, skirting the N. side of Dartmoor (see p. 136). At (13 3/4 M.) *Copplestone* is an ancient cross. Beyond (18 M.) *Lapford* we enter the valley of the *Taw*, which we follow all the way to Barnstaple. — 39 M. *Barnstaple*, and thence to *Bideford* and *Torrington* (left) and *Ilfracombe* (right), see R. 21.

From Exeter to *Barnstaple* by the *Exe Valley*, see pp. 128, 129; to *Torquay*, *Tavistock*, *Launceston*, and *Plymouth*, see R. 17a and R. 17b; to *Bristol*, see R. 16.

## 15. From London to Bath and Bristol.

118½ M. GREAT WESTERN RAILWAY (*Paddington Station*) in 2½-4¾ hrs. (fares 19s. 9d., 12s. 6d., 9s. 10½d.). From *Bath* to *Bristol*, 11½ M., in ¼-½ hr. (fares 2s., 1s. 3d., 11½d.). The 77¼ M. between London and Swindon are traversed by the 'Flying Dutchman' in rather less than 1½ hr., or an average of 53 miles per hour.

To (16 M.) *Langley*, see *Baedeker's Handbook for London*.

18½ M. **Slough** (*Crown; Royal*) is the junction of the line to *Eton* and (3 M.) *Windsor* (p. 222).

*Windsor* may also be reached from London by the L. S. W. railway (from *Waterloo station*); fares by either route 3s. 6d., 2s. 3d., 1s. 9d.

Slough is also the station for *Stoke Poges*, *Burnham Beeches*, etc.; see p. 252 and *Baedeker's Handbook for London*.

A view of *Windsor Castle* is obtained to the left as we leave Slough. The scenery of the Thames Valley between Slough and Goring (see p. 107) is very pleasing.

24 M. *Maidenhead* (p. 222), prettily situated on the Thames, is the junction of a line to *Wycombe* and *Oxford* (see p. 224). From (31 M.) *Twyford* a branch diverges to *Henley-on-Thames* (p. 221).

36 M. **Reading** (*Great Western*, at the station; *Queen's; Vastern Temperance; George*, unpretending, R. & A. 3s.), the county-town of Berkshire, is an ancient and flourishing town with 60,054 inhabitants. The *Benedictine Abbey*, founded by Henry I. in 1121, and containing his grave, was once one of the wealthiest in England; a few ruins now alone remain. The gateway was restored in 1861. Several parliaments were held in the great hall of the abbey. The *University Extension College*, the first of its kind, near the station, occupies the site of the old Hospitium of St. John, and has accommodation for 600 students. Its agricultural department is a centre for investigation and instruction for the southern counties. The college is affiliated to Oxford University. The churches of *St. Mary* (16th cent.), *St. Lawrence* (15th cent.), and *Greyfriars* are interesting. Adjoining the *Free Library* is a *Museum* containing a collection of Romano-British antiquities from Silchester (see below).

The antiquities include a hoard of 253 silver denarii (40 B.C.-211 A.D.), found in an earthenware pot; objects in bone, glass, gold, bronze, and other metals; pottery, including some good specimens of Samian ware; and a fine slab of Purbeck marble.

Archbishop Laud (1573-1645) and Justice Talfourd (1795-1854) were natives of Reading. *Huntley & Palmers'* biscuit manufactory (nearly 5000 hands) and *Sutton and Sons'* seed-farms (3000 acres) are situated at Reading.

Reading may also be reached from London by the S. W. Railway via *Ascot* (43½ M.), or by the circuitous route of the S. E. R. via *Reigate* and *Guildford* (67 M.; comp. p. 63).

FROM READING TO BASINGSTOKE, 14½ M., railway in ½ hr. (fares 2s. 6d., 1s. 8d., 1s. 3½d.). — 6 M. *Mortimer*. About 2½ M. to the S.W. lies *Silchester*, with interesting remains of the Romano-British town of *Caer-Segeint*, called *Calleva* by the Romans and *Silceastre* by the Saxons. The town walls (2760 yds. in circuit), a large amphitheatre, the foundations of numerous other buildings, and some fine pavements have been discovered.



Recent discoveries indicate that the ancient town contained numerous dye-works. The smaller antiquities discovered are preserved at Reading (see p. 106). About 2 M. to the E. of Mortimer is **Strathfieldsaye**, the seat of the Duke of Wellington, with the camp-bed and other memorials of the Iron Duke, of whom a bronze statue has been erected here. His charger 'Copenhagen', which he rode at the battle of Waterloo, is buried in the garden. — 9 M. *Bramley*. — 14½ M. *Basingstoke*, see p. 75.

FROM READING TO BATH VIÂ DEVIZES, 70 M., railway in 3½ hrs. (fares 11s. 10d., 7s. 6d., 5s. 11d.). This branch of the G.W.R. is traversed by slow trains only. The following are the principal stations: — 17 M. *Newbury* (*Queen; Chequers*), with 11,000 inhab., formerly the seat of an important cloth-trade, and the scene of two battles in the Civil War (1643 and 1644), in the first of which Lord Falkland fell (monument on the battle-field). Branch-lines run hence to Didcot (see below) to the N. and Winchester (p. 75) to the S. The park of *Highclere Castle*, the seat of the Earl of Carnarvon, 6 M. to the S.W., is open to visitors on Wed. and Saturday. — 25½ M. *Hungerford* (*Bear; Three Swans*), on the *Kennet*, a favourite angling-resort and hunting-centre. April 15th, called '*Tuttiday*', is celebrated with curious old-fashioned ceremonies. About 4 M. to the N.W. is *Littlecote Hall*, a good specimen of a 16th cent. manor-house (no adm.). — 34 M. *Savernake*, on the line from *Swindon* to *Andover Junction* (p. 103). *Savernake Forest* contains a splendid avenue of beeches and some gigantic oaks. — 50 M. *Devizes* (*\*Bear; Castle*), a busy town (6426 inhab.) with an active trade in grain. The name is derived from its Roman name, *Castrum Divisarum* or *Ad Divisas*. The old *Castle*, erected in the reign of Henry I. and destroyed in the 17th cent., has almost completely disappeared. The churches of *St. John* and *St. Mary* have vaulted Norman choirs, and the *Museum* (adm. 6d.) contains a fair collection of Wiltshire antiquities. The *Market Cross*, erected in 1814, bears an inscription recording the 'special judgment' that overtook a dishonest market-woman in 1753. — At (56 M.) *Holt Junction* we join the Chippenham and Frome line, which, however, we quit again at the next station. 57½ M. *Trowbridge* (*George*) is an ugly factory-town with a good Perp. church (end of the 15th cent.), containing the tomb of the poet *Crabbe*, who was rector of Trowbridge for 19 years (1813-32). — 61 M. *Bradford-on-Avon* (*Swan*), with the highly interesting little Saxon *Church of St. Laurence* (8th cent.; comp. p. xxxv), which now consists of nave, chancel, and N. porch. The chancel opens from the nave by an arched door only 2ft. 4 in. wide. The *Bridge* is also noteworthy. — 63½ M. *Limpley Stoke*. — 70 M. *Bath*, see p. 109.

Near (41½ M.) *Pangbourne* (p. 220) is *Basildon Park*, with a good collection of pictures. Beyond (44¾ M.) *Goring* (p. 220) the train crosses the Thames for the last time. From (47¾ M.) *Moulsford* (p. 220) a branch diverges to *Wallingford* (p. 220).

53 M. *Didcot Junction* (*Junction Hotel; Rail. Rfmt. Rooms*), whence a line to *Oxford* (R. 31a) and *Birmingham* (p. 258) diverges to the N. and one to *Newbury* (see above) and *Winchester* (p. 75) to the S.

60½ M. *Wantage Road* is united by a steam-tramway (fare 6d.) with (3 M.) *Wantage* (*Bear, R. & A. 3s. 6d.*), the birthplace of Alfred the Great (849-901) and of Bishop Butler (1692-1752), with a handsome church of the 14th century. A statue of King Alfred, by Count Gleichen, was erected in the market-place in 1877.

From Wantage a very pleasant walk (about 10 M.) may be taken by the *Ridgeway* or *Ickleton Street*, a grass-grown Roman road, along the breezy top of the chalk downs, and then down to *Uffington* (p. 108). About 1½ M. on this side of Uffington, near the little village of *Kingston Lisle*, is the famous 'Blowing Stone' of King Alfred, described in '*Tom Brown's School-Days*', and supposed to have been anciently used as a military signal. It lies below a tree, in front of some cottages on the road de-

scending from the Ridgeway to Kingston Lisle. Various ancient entrenchments are visible on the Downs. Instead of descending to the Blowing Stone we may follow the ridge to the 'White Horse Hill' (see below).

64 M. *Challow*. From (66½ M.) *Uffington*, the home of 'Tom Brown', with a most interesting E. E. \*Church, a branch-line runs to (3½ M.) *Faringdon* (*Bell; Crown*), once a residence of the Saxon kings, now famous for its ham and bacon.

About 2½ M. to the S. of Uffington is *White Horse Hill* (890 ft.), so called from the huge figure of a horse cut in the turf, 370 ft. in length (visible from the railway); it has existed here for over 1000 years and is said to have been made by Alfred the Great to commemorate his victory over the Danes at Ashdown (871). At the top of the hill, which commands an extensive view, is *Uffington Castle*, an entrenchment probably of Danish origin. The deep and broad gully below the White Horse is called the 'Manger'. — On the other side of the Manger is the *Dragon's Hill*, where St. George is said to have slain the dragon; and the cromlech known as *Wayland Smith's Forge*, immortalized in 'Kenilworth', lies on the Ridgeway about 1 M. farther to the W.

Beyond (71½ M.) *Shrivenham* the train enters *Wiltshire*. — 77¼ M. *Swindon Junction* (*Queen's Royal Hotel*, at the station; *Goddard Arms*, in Old Swindon; *Railway Refreshment Rooms*), where the line reaches its highest point (300 ft.), is the junction of lines to *Gloucester* (p. 170) and *Highworth*. *Swindon Town Station* (L. & S.W.R.) lies 1 M. to the S. About 200 trains pass through the junction daily. Swindon, with a population of 33,000, consists of an old town, 1 M. from the junction, and the now contiguous new town, a creation of the Great Western Railway, occupied almost exclusively by railway artificers and employees, who are said to draw nearly 300,000*l.* a year in wages. The extensive works of the railway-company are open to visitors on Wed. afternoon.

About 2 M. to the E. of Highworth (see above), on the road to Faringdon, and 8 M. to the N. E. of Swindon, is *Coleshill House*, a good example of Inigo Jones (1550).

FROM SWINDON TOWN TO MARLBOROUGH AND ANDOVER JUNCTION (*Southampton*), 35 M., railway in 1-1½ hr. (fares 5*s.* 6*d.*, 3*s.* 6*d.*, 2*s.* 9*d.*) — 14 M. *Marlborough* (*Ailesbury Arms; Castle & Ball*) is known for its *College*, established in 1845 and now one of the great public schools of England (500-600 pupils). The oldest part of the college was formerly the mansion of Lord Seymour, where Thomson wrote part of his 'Seasons' while the guest of the Countess of Hertford. A beautiful new chapel was opened in 1886. — About 6 M. to the W. is \**Avebury Circle* (p. 1xii), the largest stone-circle in England, and generally looked upon as older than Stonehenge. To the S. of it is *Silbury Hill*, a large artificial mound 170 ft. high, supposed to be of British origin. — 19½ M. *Savernake*, see p. 107. — Four small stations are passed. — 35 M. *Andover Junction* (p. 98).

FROM SWINDON TOWN TO CIRENCESTER AND CHELTENHAM, 36 M., railway in 1¼ hr. (fares 6*s.*, 3*s.* 9*d.*, 3*s.*). This line, the N. extension of the preceding, runs viâ (8½ M.) *Cricklade*, on the Thames, an ancient but now unimportant place. 15 M. *Cirencester*, see p. 170. — Three small stations are passed. 28 M. *Andoversford & Dowdeswell* is the junction for the line from Chipping Norton to Cheltenham. — 36 M. *Cheltenham* (p. 182).

83 M. *Wootton Bassett*. From (88 M.) *Dauntsey* a branch diverges to (6 M.) *Malmesbury* (*King's Arms*), the birthplace of Thomas Hobbes (1588-1679), with the ruins of a fine \**Abbey Church* (12th cent.) and a Gothic market-cross. Pop. 2964. William of Malmesbury, the

chronicler (d. ca. 1143), was a monk in the abbey. About 2 M. to the S. of Dauntsey station is *Bredenstoke* or *Clack Abbey*, incorporating the remains of an Augustine priory of the 12th century.

94 M. **Chippenham** (*Angel; George*), with 4618 inhab., is well known for its corn and cheese markets. It also possesses manufactures of cloth, churns, and condensed milk. Fine old Norman church.

About 3½ M. to the S. E. of Chippenham (2 M. from Calne) is **Bo-wood**, the handsome seat of the Marquis of Lansdowne, with a fine collection of paintings of all schools. The park is open to the public. To the S. of Chippenham (3 M.) lies *Lacock Abbey*, founded in 1232 as a nunnery, but now a private residence.

Chippenham is the junction of lines to *Calne* (5¼ M. to the E.; Lansdowne Arms), with important pig-killing and bacon-curing industry, and to *Trowbridge, Westbury* (for *Weymouth, Salisbury*, etc.), *Frome, Witham* (*Wells*, etc.), and *Yeovil* (p. 102).

Beyond Chippenham the train follows the pretty valley of the *Avon*. Near (98¼ M.) *Corsham* (Methuen Arms) is *Corsham Court*, the seat of Lord Methuen, containing a valuable collection of pictures (upwards of 220, exclusive of family portraits), to which strangers are admitted on written application. The train then enters the *Box Tunnel*, 1¾ M. in length, constructed at a cost of 500,000 l., and near (102 M.) *Box*, famous for its stone quarries, passes into *Somersetshire* and re-enters the *Avon Valley*.—104½ M. *Bathampton*.

107 M. **Bath.** — **Railway Stations.** *Great Western Station*, at the end of *Manvers St.*, on the S. side of the town; *Midland Station* (for Gloucester, Worcester, Birmingham, the Somerset and Dorset line, etc.), in *Green Park*, to the W. of the town. — Hotel omnibuses meet the chief trains.

**Hotels.** \***GRAND PUMP ROOM HOTEL** (Pl. a; C, 2), a large establishment adjoining the baths; \***YORK HOUSE** (Pl. b; C, 2), *York Buildings*, quiet; **LANSDOWNE GROVE**, near *St. Stephen's Church* (Pl. F, 2); **CASTLE** (Pl. c; C, 2), *Northgate St.*; \***CHRISTOPHER** (Pl. e; C, 3), near the *Abbey*, commercial, R. & A. 3s. 6d.; **ROYAL** (Pl. f; B, 3), **RAILWAY** (Pl. g; B, 3), both opposite the *G. W. R. Station*; **FRANCIS' PRIVATE HOTEL**, *Queen Square* (Pl. C, 2); **FERNLEY'S TEMPERANCE** (Pl. h; B, C, 3), near the *Abbey*.

**Cabs.** For 2 pers., with 1 horse, 1s. per mile, 2s. 6d. per hr.; to certain high levels 6d. extra is charged. Double fare between midnight and 6 a. m. For each package carried outside, 2d. — *Bath Chairs*, 1s. per mile or hr.

**Tramways** starting from the *G. W. R.* station run through some of the principal streets to *Grosvenor*, on the N. side of the town (fares 2d. and 1d.).

**Music.** Band twice daily in summer (May to Sept.) in the *Victoria Park, Sydney Gardens, or Institution Gardens* (season-ticket 5s.); once daily in winter in the *Pump Room*, where vocal concerts are also given (season ticket 10s.). — High-class concerts take place in the *Assembly Rooms*.

**Theatre Royal** (Pl. C, 2), *Beaufort St.*

**Post Office** (Pl. D, 2), close to the top of *Milsom St.* Branch post and telegraph office, in the *High St.*, opposite the *Municipal Buildings*.

*Bath*, the chief place in *Somerset*, is a handsome town of 51,844 inhab., beautifully situated in the valley of the *Avon* and on the slopes of the surrounding hills, and is perhaps unrivalled among provincial English towns for its combination of archæological, historic, scenic, and social interest. It is a city of crescents and terraces, built in a very substantial manner of a fine yellow limestone (oolite), and rising tier above tier to a height of about 600 ft.

Tradition ascribes the discovery of the springs of Bath to an ancient British prince named *Bladud*, who was afflicted with leprosy and observed their beneficial effects on a herd of swine suffering from a similar disease. The therapeutic value of the waters did not escape the keen eyes of the bath-loving Romans, who built here a large city, with extensive baths and temples, of which numerous remains have been discovered (comp. p. 111). Their name for it, *Aquae Sulis*, was taken from a local deity *Sul*, whom they identified with *Minerva*. For a century and a half after the departure of the Romans, Bath remained in possession of the Britons, but about 577 it was taken and destroyed by the Saxons, whose name for it was *Akemanceaster* (from a local corruption of *Aquae*, and *man* = place). At a later date it reappears in history under the name of *Aet Bathum* ('at the bath'), and after the Norman Conquest it became the seat of a bishop (1092). The beginning of its modern reputation as a watering-place may be placed about 1650, but it did not reach the zenith of its prosperity till the following cent., when it became for a time the most fashionable watering-place in England. This was mainly due to the indefatigable exertions of the famous master of the ceremonies, *Beau Nash* (d. 1761), who introduced order and method into the amusements and customs of the place. Among the innumerable visitors of eminence in the 18th and early 19th cent. may be mentioned Chatham, Pitt, Canning, and Burke, Nelson, Wolfe, and Sir Sidney Smith, Gainsborough and Lawrence, Smollett, Fielding, Sheridan, Miss Burney, Goldsmith, Southey, Landor, Miss Austen, Wordsworth, Cowper, Scott, and Moore. Perhaps no other English town of the size has oftener been the theme of literary allusion — from 'Humphrey Clinker' and the 'School for Scandal' down to the 'Papers of the Pickwick Club'. The competition of the Continental Spas and other causes afterwards diverted a great part of the stream of guests, and the 'Queen of all the Spas' subsided into a quiet and aristocratic-looking place, patronised as a residence by retired officers and visited by numerous invalids. Of late years, however, Bath has shown marked signs of revival as a fashionable resort. For some time it was an important cloth-making centre, and it is mentioned in connection with this industry in Chaucer's 'Wife of Bath's Tale'.

The hot MINERAL SPRINGS to which Bath owes its name are what is known as a 'lime carbonated water', and are efficacious in rheumatism, gout, dyspepsia, biliary and liver complaints, and skin-diseases. The daily yield of the springs is upwards of half-a-million gallons. The water, used both for bathing and drinking, rises at a temperature of from 116 to 120° Fahr., which is reduced, when required, by means of cooled mineral water. The **Pump Room** (Pl. C, 2), close to the W. end of the Abbey Church (p. 111), is a large edifice in the classical style, with a motto from Pindar (*Ἄριστον μὲν ὕδωρ*) on the portico. Visitors are admitted free to the Pump Room, as well as to inspect the various baths, etc. The charge for a single glass of the mineral water is 2d. At one end of the room is a statue of *Beau Nash* (see above). A large concert-room and suite of baths were erected in 1893-94 in connection with the pump-room. — Below is a list of the baths, all of which are within a stone's throw of the Pump Room.

*New Royal Baths*, adjoining the Grand Hotel (bath 2s.-3s. 6d., fee 3d.; swimming-bath 6d.-1s., reserved for ladies on Mon., Wed., and Frid.); *King's and Queen's Baths*, Stall St., adjoining the Pump Room (1st class bath 1s. 6d.-3s. 6d., 2nd class 6d.-1s. 6d., fee 1-3d.); *Royal Private Baths*, Bath St. (1st class 2s., fee 3d.; 2nd class 1s. 6d., fee 2d.); *Tepid Swimming Bath* (83° Fahr.), Bath St. (6d. and 9d.); *Cross Public Swimming Bath* (73°), at the end of Bath St. (1d., with towel 2d.); *Hot Bath* (120°), Bath St.,

for the poor; *Kingston Baths*, Church St. The new King's Baths are, perhaps, the most perfectly equipped baths in Europe.

The King's Baths stand on the site of the Roman Baths, first discovered in 1755, which are supposed to have been founded by Emp. Claudius and to have occupied an area 900 ft. long and 350 ft. wide. Recently more important discoveries were made, and the splendid \***Roman Baths** (Pl. C, 2, 3; adm. free, 1-3, and from May to July after 6 p.m.) now shown include five large baths (one in a hall 110 ft. long and 68 ft. wide), besides several smaller ones, with the hypocausts for heating the different chambers. One of these baths is still coated with the Roman lead (for details, see Davis's 'Guide to the Roman Baths'). — A little to the N. of the baths is the large *General Hospital*, a national institution for poor patients under treatment with the waters, and to the S. is the *United Hospital*, used by local patients.

The **Abbey Church** (Pl. C, 3) is a handsome Perp. edifice of the 16th cent., sometimes called the 'Lantern of England' from the number and size of its windows. The central tower, 162 ft. high, is oblong in form owing to the narrowness of the transepts. The church, 225 ft. in length, is the third which has occupied the same site. The first was that of a nunnery said to have been erected here in the 7th century. The second was a Norman cathedral, begun on the transference of the see of Wells to Bath (1090), and completed in 1160. After the return of the bishop to Wells in the beginning of the 13th cent., this church, the nave of which alone was as large as the present building, was suffered to fall into a state of complete ruin, and *Bishop Oliver King* (1495-1503) undertook the erection of a new one. The ladders on the W. front refer to a dream of this prelate in connection with the building. The church was finally consecrated in 1616. In 1864-75 a judicious restoration was carried out by Sir G. G. Scott, chiefly at the cost of the *Rev. Prebendary Kemble*. Bath Abbey Church is still the secondary cathedral of the diocese of Bath and Wells, though since 1542 the chapter of Wells has had the sole right of electing the bishops, formerly shared with the monks of Bath.

**Interior.** The most noteworthy features are the fine W. window, the fan-vaulted roof of the choir (continued by Scott over the nave), and the small chantry of *Prior Bird* (c. 1500), on the S. side of the chancel, with its fine carving. Among the numerous monuments, most of them tasteless, are those of *Waller*, the Parliamentary general (d. 1668; S. transept); *Beau Nash* (d. 1761; on wall of S. aisle, E. end); *Quin*, the actor (d. 1766; at E. end of N. aisle of choir, just by the door, with inscription by Garrick; grave-stone in the middle of the nave, also with a rhymed inscription); *Malthus* (d. 1834), the political economist (in the porch of N. door in W. front); *Bishop Montague* (d. 1618), an altar-tomb in the nave; *Mary Frampton*, with an epitaph by Dryden, on the S.E. wall; and *W. Hoare, R. A.*, by Chantrey, to the E. of Prior Bird's chapel.

The Roman Catholic Church of *St. John* (Pl. B, 3), in the South Parade, near the G. W. R. Station, has a graceful spire.

The *Royal Literary and Scientific Institution* (Pl. C, 3; open

10.30-5, adm. 2*d.*, free on Thurs. in the North Parade, near the Abbey, contains interesting Roman antiquities found in or near Bath, large geological and mineralogical collections, ethnographical and ornithological collections, and a library of 20,000 volumes. — The *Holburne Museum*, in Charlotte St., near Queen Square, includes a picture-gallery and collections of plate, china, gems, etc. (open daily, 11-4, gratis). — New *Municipal Buildings* and *Technical Schools* have recently been erected as wings to the older *Guildhall* (Pl. C, 3), in High St., to the N. of the Abbey, the whole forming an imposing pile, to which an Art Gallery and Reference Library are to be added as memorials of the 60th year of Queen Victoria's reign. The Guildhall contains a fine banqueting-room with some portraits of historical interest. — Among the numerous schools of Bath are *Bath College*, the *New Kingswood School*, for the sons of Wesleyan ministers, and the *Officers' Daughters' College*, the last two being conspicuous buildings, nearly opposite each other, on the ascent to Lansdown.

The \**Victoria Park*, including a *Botanical Garden*, on the N.W. side of the town, is a well-kept pleasure-ground, 50 acres in extent. It is open free, but when the band plays, 2*d.* is charged to non-subscribers for admission. To the E., at the end of Great Pulteney St., are the *Sydney Gardens* (Pl. D, 4, adm. 3*d.*).

An admirable view of the town, though somewhat circumscribed by foliage, is obtained from (1/4 hr.) \**Beechen Cliff* (Pl. A, 3; 390 ft. above the Avon), on the S. side of the town. To reach it we cross the foot-bridge (1/2*d.*) behind the G. W. R. Station and ascend straight on, soon coming to notices which point out the way. At the top we follow the path along the ridge towards the W., and regain the town by the Holloway and the Old Bridge. — Another good point of view is *Sham Castle*, on the hill about 1 1/2 M. to the E. of the G. W. R. Station, and best reached by *Pulteney Street* and the so-called *North Road*.

Bath is surrounded with 'Downs', softly rounded hills, the tops of which afford charming views. The most important are *Lansdown* (800 ft., 2 M. to the N.), *Claverton* and *Coombe Down* (550 ft.; 2-3 M. to the S.), and *Hampton Down* (600 ft.; 1 1/2 M. to the E.), with *Sham Castle* (see above). *Little Solsbury* (ca. 600 ft.; 3 M. to the N.E.) is a flat-topped hill with clearly defined earthworks. A walk or drive over Lansdown as far as the third milestone, and thence (for walkers only) across the race-course to (1 M.) *Prospect Stile*, will afford the visitor one of the finest views in the W. of England. On the way we pass (2 M.) *Lansdown Cemetery*, with the tomb of Beckford of Fonthill (p. 101) and a tower built by him, the top of which commands an extensive view (Bath not visible). This walk may be lengthened by returning through *North Stoke* (with an ancient church), and thence through *Upton* or *Bitton* to the railway.

About 2 M. to the S. E. of Bath, beyond *Widcombe* (with an old church and manor-house), is *Prior Park*, now a Roman Catholic college, but formerly the seat of *Ralph Allen* (d. 1764), the original of Squire Allworthy in 'Tom Jones'. Through his building-enterprise and sturdy belief in the good qualities of the Bath stone, Mr. Allen justly shares with Beau Nash and the architect Wood the credit of creating modern Bath. Near *Prior Park* is a circular tower within a triangular base, erected to commemorate Bishop Warburton's publication of 'The Divine Legation of Moses'. — The village of *Claverton*, in the charming *Warleigh Valley*, 3 M. to the E., is best reached by train to *Bathampton* (p. 109) or *Limpley Stoke* (p. 107). — *Farley Castle*, reduced to a ruin in the Parlia-

mentary Wars, lies 7 M. to the E. and may be reached by train to *Freshford* and thence by a field-path (2 M.). — The old manor-houses of *South Wraxall* and *Chadfield* (near *Box*, p. 109), in the Tudor style, are also worth a visit. — The church and manor-house of *St. Catherine's* (5 M. to the N. E., beyond *Batheaston*), in a pretty valley, both date from about 1500. — In a hollow to the E. of *Lansdown*, 1½ M. from the town, is *Charlcombe*, traditionally the mother-church of Bath.

FROM BATH TO WELLS (fares 5s. 6d., 2s. 6d.). The quickest railway route from Bath to Wells is by the Somerset and Dorset line viâ *Evercreech* and *Glastonbury* (see below; 1½-2 hrs.), but Wells may also be reached by the G. W. R. viâ *Bristol* and *Yatton* (see R. 16; 2-2½ hrs.) or viâ *Westbury*, *Witham*, and *Shepton Mallet* (see below; 2¼-3½ hrs.). For those who do not object to a little walking, perhaps the pleasantest way of making this excursion is to take the train to (18½ M.) *Masbury* (see below) and walk thence to (3 M.) *Wells*. — *Wells*, see p. 123.

FROM BATH TO GLOUCESTER, 41 M., railway in 1½-2 hrs. (fares 5s. 8d., 3s. 5½d.). The trains start from the Midland Railway Station, and join the main line from Bristol at (10 M.) *Mangotsfield Junction* (p. 181).

FROM BATH TO TEMPLECOMBE, 37 M., Somerset and Dorset railway in 1¼-2 hrs. (fares 7s. 8d., 3s. 1d.). The trains leave Bath from the Midland Station. — The first part of the route is very pretty. At (10½ M.) *Radstock* (*Waldegrave Arms*) we cross the G. W. R. line from Bristol to Frome. — At (18½ M.) *Masbury*, whence Wells may be reached by a pleasant walk of 3 M., we cross the *Mendip Hills*. Beyond *Masbury* we have a fine view to the right, including *Wells Cathedral* and *Glastonbury Tor* (p. 126). — 21½ M. *Shepton Mallet* (*George; Hare & Hounds*), the church of which has a fine panelled roof. This is the junction for the G. W. R. line from *Yatton* (p. 122) to *Witham* (p. 126). — 26½ M. *Evercreech Junction* is the junction for *Glastonbury (Wells)* and *Burnham* (see p. 127). — 29 M. *Cole*, for *Yeovil* to the right and *Bruton* and *Westbury* to the left. — From (33 M.) *Wincanton* (*Greyhound; Bear*) excursions may be made to (3½ M.) *Penselwood* and the curious '*Pen Pits*', the object of which is still a bone of antiquarian contention, and to (3½ M.) *Sturordale Priory*. The whole district is rich in early historical interest. — At (37 M.) *Templecombe* (p. 102) we connect with the main S. W. line from London to Exeter (R. 14), though the Somerset & Dorset trains run on to *Broadstone* and *Bournemouth* (p. 95).

FROM BATH TO SALISBURY, 41 M., Great Western Railway in 1½-2¾ hrs. (fares 6s. 10d., 4s. 4d., 3s. 5d.). — From Bath to (12¾ M.) *Trowbridge*, see p. 107. — Our line here turns to the right (S.). From (17 M.) *Westbury* (*Lopes Arms*) a line diverges on the right to *Frome* (p. 122). There is a fine church at *Edington*, 4½ M. to the W. — 21½ M. *Warminster* (*Bath Arms; Lamb*) is the station for \**Longleat* (4½ M. to the S. W.), the magnificent seat of the Marquis of Bath, considered the finest Elizabethan mansion in England (shown on Mon., Tues., and Thurs., 11-4). It contains an interesting collection of portraits. — Beyond *Warminster* we pass two British camps, *Battlesbury* and *Scratchbury*, on the left, and reach (25¼ M.) *Heytesbury* (*Angel*), where *Heytesbury Park*, the seat of Lord *Heytesbury*, contains some good Italian and Spanish pictures. — At (38½ M.) *Wilton* we join the line from Salisbury to Exeter (see p. 101). — 41 M. *Salisbury*, see p. 98.

CONTINUATION OF THE RAILWAY TO BRISTOL. The first station beyond Bath is (108 M.) *Twerton*, with a large cloth-manufactory and a cottage in which *Fielding* is said to have written '*Tom Jones*'. The train now runs parallel with the Bath branch of the Midland Railway. 111 M. *Saltford*. — At (114 M.) *Keynsham* (*Lamb & Lark*), a Roman mosaic (*Orpheus and the beasts*), now at Bristol, was found during the construction of the railway. Beyond *Brislington* the train threads two tunnels and crosses the *Avon*.

118<sup>1</sup>/<sub>2</sub> M. **Bristol.** — **Hotels.** \*ROYAL (Pl. a; E, 4), pleasantly situated in College Green, close to the Cathedral and 1 M. from the station, R. & A. from 4s. 6d., table-d'hôte 4s.; GRAND (Pl. b; F, 3), Broad St., well spoken of, R. & A. from 4s.; \*ROYAL TALBOT (Pl. c; G, 4), Victoria St. — GEORGE (Pl. d; H, 5), near the station; CATHEDRAL (Pl. f; E, 4), near the College Green; COLSTON TEMPERANCE (Pl. e; E, 4), College Green, well spoken of. — At *Clifton*: \*CLIFTON DOWN (Pl. g; B, 4), a large establishment, with fine view of the Suspension Bridge, etc.; \*ST. VINCENT'S ROCKS (Pl. h; B, 4), with a similar view, suitable for a prolonged stay; IMPERIAL (Pl. i; C, 4), near the Clifton Down Station, well spoken of; MONTAGUE HOTEL, Kingsdown Parade.

**Restaurants.** *Grand Hotel Restaurant*, Wine St.; *Dunlop*, Baldwin St.; *Miller (Nattris)*, Wine St.; *The Rummer*, in the Market, adjoining the Exchange; *Refreshment Rooms* at the Railway Station.

**Cabs** with one horse 1s. per mile, 6d. each <sup>1</sup>/<sub>2</sub> M. addit.; with two horses 1s. 6d. and 9d. Per hour 2s. 6d. and 4s.; each addit. <sup>1</sup>/<sub>4</sub> hr. 6d. and 9d. For each passenger beyond two, 6d. extra. Each package carried outside 2d. Double fares between midnight and 6 a.m.

**Tramways.** The *Tramways' Centre* occupies the site of the old draw-bridge (Pl. F, 4). 1. *Railway Station* (Pl. H, 4) to the *Tramways' Centre* (Pl. F, 4), and to *Hotwells*, below *Clifton Suspension Bridge* (Pl. A, 4), every few min. (fares 1d., 2d.). — 2, 3. *Totterdown* and the *Railway Station* (Pl. H, 4) to *Bristol Bridge* (Pl. G, 4) every 5 min.; to *Old Market* (Pl. H, 3), every 10 min. (1d.) — 4. *Old Market* (Pl. H, 3) to *Redland*, every few min. (1d., 2d.). — 5. *Tramways' Centre* to *Redland*, every few min. (1d., 2d.). — 6. *Tramways' Centre* to *Horfield*, every 8 min. (1d., 2d.). — 9. *Tramways' Centre* to *Ashley Road* (Pl. G, 1), every 12 min. (1d.). — 10, 11. *Bristol Bridge* (Pl. G, 4) to *Bedminster* (Pl. G, 6), every 6 min. (1d.); to *Ashton Gate*, every 12 min. (2d.). — 12. Omnibus from *Tramways' Centre* to *Clifton*, every <sup>1</sup>/<sub>4</sub> hr. (2d., 3d.).

**Electric Tramways.** The cars halt only at the stations and stopping places indicated by rings painted round the trolley-posts. — 1. *Old Market* (Pl. H, 3) to *Eastville*, every 5 min. (1d.); extension to *Fishponds* and *Staple Hill* under construction. — 2. *Old Market* to *St. George*, every 6 min., and to *Kingswood*, every 12 min. (1d., 2d., 3d.).

**Steamers** ply from Bristol to *Ilfracombe*, *Cardiff*, *London*, *Liverpool*, *Glasgow*, *Plymouth*, *Penzance*, *Torquay*, *Milford*, *Swansea*. *Chepstow* (in summer), *Belfast*, *Dublin*, *Cork*, *Waterford*, *Amsterdam*, *Antwerp*, *Bordeaux*, etc.

**Boats.** Small boat up and down the *Floating Harbour* 6d., more than 1 pers. 3d. each; across the *Avon* below the *Feeder* 4d. and 2d.; across the *Feeder* 4d. and 2d.; ferry across the *Frome* 1d.

**Post Office** (Pl. F, 3), Small St., opposite the Assize Courts.

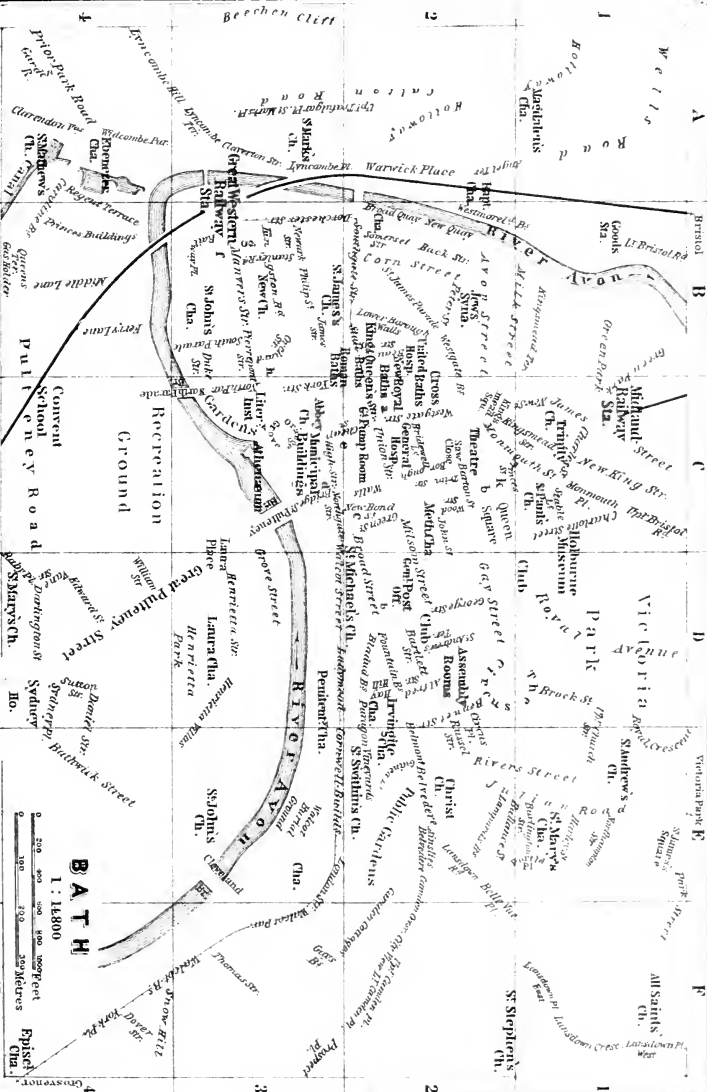
**Theatres.** *Prince's Theatre* (Pl. E, 4), Park Row; *Old Theatre Royal* (Pl. F, 4), King St.

**U. S. Consul**, *Lorin A. Lathrop, Esq.*, Shannon Court, Small St. — **Vice-Consul**, *Gerard Mosely, Esq.*

**Principal Attractions.** \**Cathedral* (p. 117); \**St. Mary Redcliffe* (p. 115); \**Clifton Down* and \**Suspension Bridge* (p. 120); \**Durdham Down* (p. 121); *St. Peter's Hospital* (p. 116) & *Church* (p. 116); *Mayor's Chapel* (p. 119).

*Bristol*, an ancient and interesting commercial town, the see of a bishop, and at one time the chief seaport of West England, is situated at the junction of the *Avon* and the *Frome*, 7 miles from the *Bristol Channel*. It lies partly in Somerset and partly in Gloucester, but forms a city and county of itself. Its trade, chiefly with the Mediterranean, America, and Ireland, is still very important. Among the chief of its numerous manufactures are soap, tobacco, leather, boots and shoes, glass, brass and copper wares, chocolate, cotton, and sugar (formerly the staple). It possesses a large harbour and docks, and the *Avon* has been made navigable for vessels

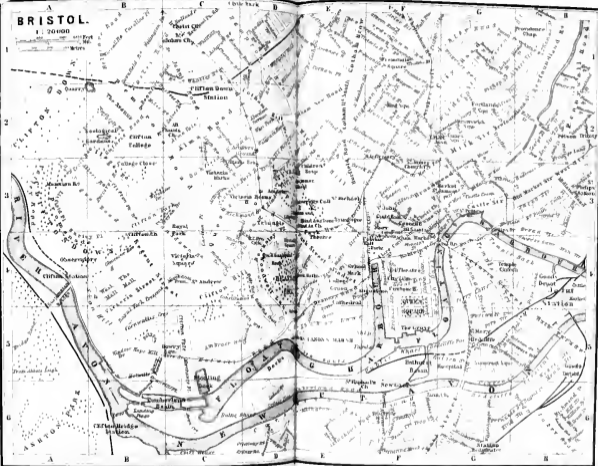




# BRISTOL.

1:20,000

Scale in Feet and Meters





# WELLS CATHEDRAL

25 0 25 50  
Feet

1. S<sup>t</sup> Stephen's Chapel

2. S<sup>t</sup> John the Baptist's  
or Milton Chapel

4. S<sup>t</sup> Catharine's Chapel

5. S<sup>t</sup> John's Chapel

Chapter  
House

Presby-  
tery

CHOIR

Church  
Yard

6. S<sup>t</sup> Calixtus' Chapel

7. S<sup>t</sup> Martin's Chapel

North  
Transept

Central Tower

South  
Transept

Font

Bishop Bubwaldis  
Chantry

St. Sugar's Chantry

E. Cloisters

Palm Churchyard

N.  
S.

North  
Porch

N  
A  
V  
E

3. Holy Cross Chapel

3

Chapel

W. Cloisters

West Façade

of large tonnage. The population in 1891, including that of Clifton, was 221,578. The spring tides rise to a height of 40 ft.

Bristol (Anglo-Saxon, *Bright-Stow* or *Brig-Stow*) has no certified history earlier than the Norman Conquest, but by the 12th cent. it had attained considerable wealth and importance. The old castle, in which King Stephen was imprisoned by Queen Matilda, was razed by Cromwell, and few traces are left of it (p. 116). In the 15-16th cent. Bristol was the second city of England and carried on a lucrative trade with all parts of the world. Among the numerous naval expeditions it sent out were those of the great explorer *John Cabot* (1497, etc.), whose equally famous son *Sebastian* was probably born at Bristol in 1474 (monument, see p. 119). The fair fame of the city was sullied by the practice of kidnapping, carried on to provide labourers for the American Colonies; and Bristol was also one of the British towns principally concerned in the slave-trade. In the Civil War the town was besieged and taken, first by the Royalists (1643), and then by Gen. Fairfax (1645), to whom it was surrendered by Prince Rupert with almost no resistance. In 1831 the discussion of the Reform Bill was accompanied at Bristol by serious riots, in which numerous lives were lost and an immense amount of property destroyed. The 'Great Western', one of the first two British steamers to cross the Atlantic Ocean, was built at Bristol and started from this port for its first oceanic voyage in 1838.

The hospitality of the wealthy sugar-boilers of Bristol was famous, and one of their favourite beverages, made of Solera sherry, was widely known as 'Bristol milk'. Fuller relates that this concoction was the first 'moisture' given to infant Bristolians, and it is mentioned with approval in Pepys's Diary (13th June, 1668). Comp. 'Bristol Past and Present' by *Nicholls* and *Taylor* (1881-82) and 'Bristol' ('Historic Towns Series'), by the *Rev. W. Hunt* (1887).

From the *Temple Meads Railway Station* (Pl. H, 4), a handsome modern structure in the joint occupation of the Great Western and Midland companies, Victoria Street, traversed by a tramway and passing a more curious than beautiful *Statue of Neptune* (16th cent.), leads direct to the ( $\frac{1}{2}$  M.) centre of the town. [To the right diverges Temple Street, with the *Temple Church*, originally erected for the Knights Templar about 1145, but dating in its present form chiefly from the 14-15th centuries. The tower is 5 ft. out of the perpendicular.] We may, however, diverge at once to the left, down Pile Street, to (5 min.) the church of \***St. Mary Redcliffe** (Pl. G, 5), the lofty spire of which is visible as soon as the station is quitted. This church (usually entered from the S. side) is unquestionably as nearly faultless an example of its kind (rich Perp.) as exists in the country, and justifies Queen Elizabeth's description of it as 'the fairest, the goodliest, and most famous parish-church in England'. It was founded in the 13th cent., but by degrees rebuilt, mainly by the Canynges, grandfather and grandson, each 5-6 times Mayor of Bristol, in the 14-15th centuries. The most noteworthy features of the exterior are the \**N. Porch* (earlier than the body of the church, but recently restored), the tower, and the spire (285 ft.; top half modern). The church is 240 ft. long, and 117 ft. wide across the transepts.

**Interior** (open to visitors free). The narrowness of the nave and transepts is remarkable, and the latter have the rare addition of side aisles. The reredos of Caen stone is also very beautiful, while the

Lady Chapel is a blaze of rich colouring. The visitor should also notice the groined roof and a window in the lower belfry (N.W. corner of church), in which most of the old coloured glass has been collected and arranged. There is an effigy of William Canynges the Elder (d. 1396) in the S. aisle of the nave, and one of the Younger (d. after 1467) in the S. transept. On one of the piers of the tower, at the W. end of the nave, hangs the armour of Sir William Penn (d. 1670), father of the founder of Pennsylvania; and in the adjoining belfry we are shown a rib of the famous Dun Cow slain by Guy, Earl of Warwick (comp. p. 245; really a bone of a whale, said to have been brought home by the Cabots). — Above the N. porch is the muniment room in which *Thomas Chatterton* (1752-70), 'the marvellous boy, the sleepless soul that perished in his pride', professed to have discovered the Rowley MSS. (shown by the verger on application). His uncle was sexton of the church. Within the enclosure to the N.E. of the church is a memorial of Chatterton, who was born in an adjoining street. — A long-established annual event at this church is the Rush-Bearing, which takes place on Whitsunday, when the Mayor and Corporation attend in state and the floor is strewn with rushes.

We now follow Redcliffe Street, which leads northwards to (7 min.) *Bristol Bridge* (Pl. G, 4), crossing the 'Floating Harbour' formed by the diversion of the course of the Avon. A statue of *Samuel Morley, M. P.* (d. 1886), adjoins the bridge. On the left in Redcliffe St., at the corner of Ferry Lane, is *Canynges' House* (see above). Beyond Bristol Bridge, *High Street* leads to the centre of the town, reaching at the end of Corn St. the long line of streets running N.E. from the Tramways Centre (p. 117), which form perhaps the chief artery of traffic and contain the handsomest shops and public buildings. In the meantime, however, we leave High St. to the right by *Mary-le-Port Street* (Pl. F, 3), still consisting to a great extent of quaint houses of the 14-15th centuries. At the end of the street is *\*St. Peter's Hospital* (Pl. G, 3), one of the most perfect specimens of domestic architecture of its kind in the W. of England, originally erected in the 12th cent. and partly rebuilt in 1608. Visitors are admitted to the handsome court-room. The building was formerly used as a mint, afterwards as a hospital, and is now the Office of the Guardians of the Poor. Close by is *St. Peter's Church*, the mother-church of Bristol, the tower of which (except the upper story) is early-Norman. The poet *Savage* (1698-1743) is buried at the back of St. Peter's Church.

Beyond Mary-le-Port St. we pass through Peter Street into *Castle Street* (Pl. G, 3), taking name from the extensive feudal fortress, founded probably at the end of the 11th cent., which formerly stood on this site (p. 115). Scarcely any relic of the castle remains except the entrance to the banqueting-hall, now incorporated in a private house (in Tower St.). Parts of the outer walls may also be seen amid the modern buildings on the N. and E.

We may now return through Dolphin St. into *Wine Street* (Pl. F, 3), at No. 9 in which (right) *Robert Southey* (1774-1843) was born. To the right diverges the narrow *Pithay* (Norman *puit*, a well, and *haie*, an enclosure), a genuine though dingy relic of Old Bristol. *Old Tower Lane*, diverging to the left from the Pithay, leads along the line of the old City Walls, some remains of which are visible, to St. John's Church (p. 117).

— In Union Street, to the N. of Dolphin St., is *St. James's Church* (Pl. G, 3), one of the oldest in Bristol, still retaining much of the ancient Norman work. The small circular window is a good example of a feature more common in foreign than in English Romanesque churches of the same period.

Wine St. ends at the junction with High St. (p. 116), opposite which *Broad Street* diverges to the W., containing, to the left, the *Guildhall* (Pl. F, 3), a modern building in the Elizabethan style. At the end is a gateway arch of the old *City Wall*, strangely surmounted by the spire of *St. John's Church* (Pl. F, 3; 15th cent.), the body of which is itself part of the wall. Beyond the archway is *Christmas Street*, leading to *Christmas Steps*, a quaint and steep lane at the top of which are some curious stone seats and the chapel of an alms-house (1504; dedicated to the Magi).

Returning to Wine St. we next enter CORN STREET (Pl. F, 4), in which is the *Council House*, containing a valuable collection of old plate and a fine portrait by Van Dyck. On the other side (left) is the *Exchange* (Pl. F, 4; 1740), in front of which are four singular metal tables, known as the '*Nails*'. These belonged to the *Tolsey* (mentioned in Scott's '*Pirate*'), the forerunner of the Exchange, and were used by the merchants for making payments (hence, it is said, the phrase 'pay on the nail'). Three of them bear dates (1594, 1625, 1631).

Nearly opposite the Exchange diverges *Small Street* (Pl. F, 3), containing the *Post Office* and the *Assize Courts*. The latter, forming the back of the Guildhall (see above), incorporate *Colston's House* (p. 119), of which some interesting remains are pointed out to visitors.

Corn St. is prolonged by *Clare Street*, from which a short street on the right leads to *St. Stephen's Church* (Pl. F, 4), a late-Gothic building of 1470, with a fine restored tower, of which Mr. Freeman notes that it 'is remarkable for having æsthetically dispensed with buttresses'. Tradition says St. Augustine preached here.

Marsh Street, to the left (S.), leads to the *Central Free Library* (Pl. F, 4), the earliest Protestant free library in England (1613), containing a fine sculptured mantel-piece by Grinling Gibbons. Farther on, beyond the *Custom House*, is *Queen's Square* (Pl. F, 4, 5), the principal scene of the riots of 1831, with an equestrian statue of William III. by Rysbrack. David Hume was a clerk at No. 16 Queen's Sq. (S. side) in 1734.

Clare Street ends at the *Tramways' Centre* (p. 114), which occupies the site of the old Drawbridge. The part of the Floating Harbour to the right has been filled up, and the open space thus formed is embellished with statues of *Edmund Burke* (M. P. for Bristol, 1774-80) and *Edward Colston* (p. 119). Turning to the left, we soon reach the pretty, open space named COLLEGE GREEN (Pl. E, 4), originally the burial-ground of the abbey (see p. 118); among the buildings round it are the Cathedral, *St. Augustine's Church*, the Mayor's Chapel, and the *Royal Hotel*. Immediately in front is a *Statue of Queen Victoria*, by Boehm.

The **Cathedral** (Pl. E, 4) was originally erected in the 12th cent. (begun in 1142), as the church of an Augustine abbey, by

Robert Fitzhardinge, a Bristol merchant, and progenitor of the Berkeley family. It was, however, rebuilt two centuries later, while the nave, destroyed in the 14th cent., was rebuilt by *Street* in harmony with the choir and transept in 1868. The main body of the structure is of the Dec. order, resembling in many respects the German Gothic of the period (13-14th cent.), but the *Chapter House* (1155-1170), a remnant of the original church, is a fine example of late-Norman. The *Elder Lady Chapel* (c. 1210) is good E.E., and the *Cloisters* (incomplete) are Perpendicular. The W. front has a deeply recessed doorway and two towers (1888). The *Tower*, 127 ft. high, is a Perp. addition of the 16th century. The Cathedral is 300 ft. long, 68 ft. wide, and 56 ft. high. — The bishopric of Bristol was founded by Henry VIII. in 1542, and refounded by Pope Paul IV. in 1557. Since 1836 it has been linked with the diocese of Gloucester (the *congé d'élire* being addressed to the two chapters alternately), but arrangements are practically complete for again separating the sees. Daily choral services at 10 and 4.

**Interior.** The absence of clerestory and triforium makes this church unique among English cathedrals, the aisles being of the same height as the nave, and the arches rising clear up to the spring of the vaulting. The singular flying arches across the aisles, resembling timber-work, take the place of the usual flying buttresses. The arches in the aisles of the NAVE are a clever imitation (by *Street*) of those in the choir, with a few slight modifications, which do not seem to be improvements.

At the E. end of the N. aisle of the nave are two modern brass tablets of good design, and the remains of an old reredos, destroyed to make room for a large monument. The NORTH TRANSEPT contains tablets to the memory of *Southey*, *Hugh Conway* (d. 1885), and *Mary Carpenter* (d. 1877), all natives of Bristol. — On the E. it is adjoined by the ELDER LADY CHAPEL, a pure E.E. structure (ca. 1210), containing some grotesque carvings.

The most striking feature in the CHOIR is the fine Dec. *East Window* (a so-called Jesse window), most of the stained glass in which dates from the beginning of the 14th cent.; the arrangement of its tracery symbolises the Trinity. The choir also contains some interesting monuments of the Berkeley family (see above) and of the old abbots. Several of these occupy the singular recesses in the walls, which are characteristic of this cathedral. A tablet below Abbot Newland's tomb points out the grave of Bishop Butler (see below). Some of the old miserere carvings deserve attention. — At the E. end of the S. choir-aisle is the BERKELEY CHAPEL, added about 1340; it is entered by a vestibule containing some unique work of this period (Perp.). The SOUTH TRANSEPT contains a monument to *Joseph Butler* (1692-1752), author of the 'Analogy', who was Bishop of Bristol from 1738 to 1750. From this transept we enter the CLOISTERS, from the E. side of which we obtain access to the gem of the cathedral, the \*CHAPTER HOUSE, perhaps the most beautiful Norman chamber in the kingdom. Its rich mouldings and interlaced arcade are of the most exquisite workmanship. Like other early chapter-houses in England it is rectangular in shape. It contains a curious old carving in stone (the 'Harrowing of Hell'), somewhat similar to the sculptures at Chichester Cathedral (p. 54) and believed by some to be of Saxon origin.

The body of the church is open free to visitors, but the sub-sacristan (gratuity optional) keeps the keys of the Chapter House, Elder Lady Chapel, and Berkeley Chapel.

To the W. of the Cathedral is \**College Gate*, an admirably-preserved Norman archway, with a smaller one by its side, belong-



ing to the old abbey-buildings. The mouldings are very elaborate. The superstructure, with restored oriel windows, is Perpendicular. — To the S. of the Cathedral is a fragment of the old *Bishop's Palace*, burned by the rioters in 1831, when the Cathedral was saved by the vigour and determination of a Nonconformist lawyer. — On the other (N.) side of College Green, nearly opposite the Cathedral, is the \**Church of St. Mark* (Pl. E, 4), known as the '*Mayor's Chapel*', a little gem of Gothic (E.E. to Perp.) architecture, containing some curious old monuments and some old stained glass. [The key is kept by Mr. Jarret, 9 Lodge St.; comp. Pl. E, 3.] In Unity St. is the large new *School* (Pl. E, 4) of the ancient and still existing company of the *Merchant Venturers*, incorporated in 1551.

Bristol occupies a leading position among English cities for the extent and number of its charitable institutions; and the first place among its philanthropists is unanimously accorded to *Edward Colston* (1636-1721), whose memory is kept green by the annual '*Colston Banquets*' on Nov. 13th, now utilised for a display of political oratory. The *Colston Hall* (Pl. F, 4), in Colston St., with a fine organ, is used for public meetings and popular concerts; it can accommodate an audience of 2-3000 persons. Colston is buried in the church of *All Saints* (Pl. F, 3), where a statue of him has been erected. — The well-known *Müller Orphanages*, originally established in 1836, and now containing upwards of 1700 children, are at Ashley Down on the N. side of the town (cab 2s. 6d.). The Orphanages are still conducted on the principle of trusting to the voluntary and unsolicited contributions of the charitable, and possess no endowments or regular income of any kind. About 1,250,000*l.* have been received in this way since the scheme was started. Visitors are admitted to the different houses on week-days (Mon. excepted) at 2.30 and 3 p.m. (also 3.30 p.m. in summer).

From a visitor's point of view, *Fry's Chocolate and Cocoa Works* (1100 hands), in Union St. (Pl. F, 3), and *W. D. & H. O. Wills's Tobacco Factory* in East Street, Bedminster (Pl. G, 6), are among the most interesting manufactories of Bristol. — The charming little \**Arno's Vale Cemetery*, at the S.E. corner of the town, contains the grave of *Robert Hall* (d. 1831).

The pleasantest approach to the high-lying suburb of *Clifton* (Hotels, see p. 114) is from College Green, either through *Park Street* (Pl. E, 4) or over *Brandon Hill* (Pl. D, 4; 260 ft.; \*View). Or we may take the tramway (p. 114) to the *Hotwells* at the foot of the Suspension Bridge (Pl. A, 4), whence a *Lift* ascends to Clifton.

The top of Brandon Hill is to be crowned by the *Cabot Memorial Tower* (comp. p. 115), the foundation-stone of which was laid on June 24th, 1897, the 400th anniversary of John Cabot's first sight of the continent of North America.

Park Street ascends from the N.W. angle of the Green. No. 10 is the house in which *Hannah More* and her sisters kept a school. To the left diverges Great George St.. Farther up, to the right, stands the large and handsome *Blind Asylum* (Pl. E, 3; open to visitors on Mon., Wed., & Thurs., 11-12 & 2-4; concert on the first Mon. of each month at 3 p.m.). Adjacent is the *Bristol Museum* (Pl. D, 3; adm. 6d.; on Sat. and Mon. 2d.), containing a fine statue of Eve by Baily, collections of natural history, geology, industrial products, and antiquities, and a library of 50,000 volumes.

Behind the Museum, in Tyndall's Park, is **Bristol University College** (Pl. D, 3), opened in 1876, and attended by students of both sexes. There is a *Medical School* affiliated to it. — To the N. of the College is *Bristol Grammar School*, founded in 1531.

Beyond the museum, Park St. is prolonged by Queen's Road, in which, straight in front of us, we soon see the *Victoria Rooms* (Pl. D, 3), a handsome building in a Grecian style, with Egyptian details. Opposite it (to the right) is the *Fine Arts Academy* (Pl. D, 3), containing a collection of modern paintings and a series of portraits in pastel (Geo. Washington, Maddison, etc.) drawn during a residence in America by Mr. Sharples. An annual Exhibition is held here in spring (adm. 1s.; 6d. on holidays).

From this point *White Ladies Road*, to the right, leads straight to *Durdham Down* (nearly 1 M.), passing near *Clifton Down Station* (Pl. C, 2) and the mouth of the long tunnel (p. 124) extending hence below the Downs to the Avon. The nearest way to ( $1\frac{1}{2}$  M.) Clifton Down and the Suspension Bridge is to the left, through Queen's Road (Pl. C, 3), and then, at Victoria Square (Pl. C, 4), to the right. The lofty spire of *Christ Church* (Pl. B, 4), situated at the E. end of Clifton Down, now serves as our land-mark.

\***Clifton Down** (Pl. A, 1-4; 235 ft.) is an elevated grass-grown plateau of limestone formation, dotted with fine trees and fringed with the villas of well-to-do Bristolians. On the W. it is bounded by the *Avon*, here flowing through a deep and highly picturesque gorge, the rocky wall of which is named \**St. Vincent's Rocks*. In the face of the rocks is the *Giant's Cave* (view), formerly used as an oratory, now approached from the observatory (tunnel 6d., observatory 6d.). The gorge is crossed by a noble \**Suspension Bridge* (Pl. A, 4; toll 1d.), with a single span of 700 ft. and 250 ft. above the surface of the water; it originally spanned the Thames at Hungerford near Charing Cross, but was re-erected in its present position in 1864. On the height adjoining the bridge is an *Observatory*, containing a camera obscura and commanding a lovely view. On the W. bank, a little below the bridge, a deep wooded hollow known as \**Nightingale Valley* descends to the river-gorge, and both here and on the Observatory hill are extensive traces of British earthworks, with later Roman modifications. A zigzag path descends to the *Hotwells*, which have been known for 400 years and enjoyed a great reputation in the days of 'Humphrey Clinker' and Miss Burney's 'Evelina'. The spring was afterwards lost in the Avon, but has now been recovered and supplies an attractive and commodious new *Spa and Pump Room*, opened in 1897.

Those whose time is limited may return to Bristol from the Hotwells by tramway; but even the most hurried visitor should at least go as far as the centre of the bridge in order to enjoy the view up and down stream. [The Avon is a tidal river, and it is very desirable to visit the bridge at high water, when its ugly, muddy bed is covered.] Those who have time should either cross the bridge to the beautiful *Leigh Woods* on the other side of the Avon, or follow the route described below.

To the N., Clifton Down is continued by \**Durdham Down* (310 ft.), which has been secured for public use. By crossing Durdham Down on the river side we reach the ( $\frac{3}{4}$  M.) *Sea Wall*, which commands a fine view. A little farther on is a picturesque tower, known as *Cook's Folly*, now forming part of a villa. On the landward side of Durdham Down are the \**Zoological Gardens* (Pl. B, 2; adm. 6d.). Nearer Clifton is *Clifton College* (Pl. B, 2), founded in 1862, now attended by 650 pupils, and ranking among the chief public schools of England. Its close forms one of the prettiest cricket-grounds in the country. Near the College stands *All Saints* (Pl. C, 2), a modern church by Street, noticeable for the unusual design of its nave and aisles. — We may return to Bristol by the tramway starting from *St. John's Church* (Pl. C, 1) and traversing *White Ladies Road*, or by train from *Clifton Down Station* (Pl. C, 2).

**Excursions.** About  $3\frac{1}{2}$  M. to the N.W. of Clifton lies *King's Weston*, a country-house on the Avon, with a beautiful park. Adjacent, to the E., is *King's Weston Down*, with a well-defined British camp, and to the W., *Penpole Point*, commanding a charming view. At the S.W. base of the latter, near the mouth of the Avon, is the village of *Shirehampton* (see below). About  $1\frac{1}{2}$  M. to the N. of King's Weston, in a pleasant dale, is *Blaize Castle*, containing a fine collection of paintings. The grounds (visitors admitted on Thurs. after previous application) command excellent views of the Bristol Channel and the coast of S. Wales. On *Blaize Hill* is another of the numerous ancient entrenchments round Bristol. — *Dundry Church*, with its fine tower,  $4$  M. to the S.E., on the top of a lofty down (790 ft.), is a fine point of view and itself a conspicuous object in the view from *Clifton Down* (p. 120). — Among the more distant points of interest within the limits of a day's excursion from Bristol are *Chepstow* (p. 177) and *Tintern Abbey* (p. 176), *Wells* (p. 123), *Glastonbury* (p. 125), the *Cheddar Cliffs* (p. 122), *Bath* (p. 109), *Weston* (p. 126), and *Clevedon* (p. 122).

FROM BRISTOL TO PORTISHEAD,  $11\frac{1}{2}$  M., railway in  $1\frac{1}{2}$ - $\frac{3}{4}$  hr. (fares 2s., 1s. 3d.,  $11\frac{1}{2}$ d.), skirting the S. bank of the Avon. — *Portishead* (Royal Pier Hotel) is a small watering-place and residential suburb on the Severn estuary, with docks belonging to Bristol.

FROM BRISTOL TO AVONMOUTH,  $9\frac{3}{4}$  M., railway in  $\frac{1}{2}$  hr. (fares 1s. 6d., 1s., 9d.). — This line passes several suburban stations and beyond a tunnel,  $1$  M. long (p. 120), emerges on the E. bank of the Avon.  $6\frac{1}{4}$  M. *Sea Mills*;  $7\frac{3}{4}$  M. *Shirehampton* (see above). —  $9\frac{3}{4}$  M. *Avonmouth* (Hotel) has a pier and extensive docks (now belonging to the city of Bristol).

FROM BRISTOL TO SEVERN TUNNEL JUNCTION (for S. Wales),  $17$  M., G. W. Railway in  $\frac{3}{4}$  hr. (fares 4s., 2s. 6d., 2s.). — The first stations are ( $1$  M.) *Laurence Hill* and ( $1\frac{3}{4}$  M.) *Stapleton Road*, the birthplace of Hannah More (d. 1833). Near ( $2\frac{1}{2}$  M.) *Ashley Hill* are the Orphan Asylums of George Müller (see p. 119). Beyond ( $4\frac{3}{4}$  M.) *Filton* and ( $6\frac{1}{2}$  M.) *Patchway* the train passes through a tunnel  $\frac{3}{4}$  M. long and reaches ( $9\frac{1}{2}$  M.) *Pilning*. The train now passes beneath the estuary of the *Severn* by means of the *Severn Tunnel*, one of the greatest triumphs of railway engineering, opened for passenger traffic in Dec., 1886. The estuary here is upwards of  $2\frac{1}{4}$  M. wide, but the total length of the tunnel is  $4\frac{1}{3}$  M. The crown of the arch is at a depth below the bed of the river varying from 40 ft. to 100 ft. The tunnel is 26 ft. wide and 20 ft. high, and is traversed by two lines of rails; its total cost was nearly two millions sterling. — We join the South Wales Railway at ( $17$  M.) *Severn Tunnel Junction* (comp. p. 198), on the other side of the Severn.

FROM BRISTOL TO FROME,  $24\frac{1}{4}$  M., G. W. Railway in  $1-1\frac{1}{4}$  hr. (fares 4s., 2s. 6d., 2s.). — Near ( $7$  M.) *Pensford* are the great stone circles of *Stanton Drew* ( $1$  M. to the W.). From ( $10$  M.) *Hallatrow* a short branch

runs to *Camerton*. — 16 M. *Radstock* (Waldegrave Arms). — 24½ M. *Frome* (*Crown; George*), a thriving agricultural and woollen-manufacturing town, possesses a noble Dec. church, splendidly restored by the Rev. W. J. E. Bennett, the late incumbent (d. 1886), who also erected the 'Stations of the Cross' in the niches of the wall beside the steps leading to the N. portal. Bishop Ken (d. 1711) is buried in the graveyard, under the chancel-window. At the W. end of the church, outside, is the Bennett Memorial Cross. We here join the line from Chippenham and Westbury to Yeovil (comp. pp. 109, 102). *Longleat* (p. 113) lies 3 M. to the S.E.

From Bristol to *Taunton* and *Exeter*, see R. 16; to *Gloucester*, *Cheltenham*, *Worcester*, *Birmingham*, *Derby*, and the *North*, see R. 24.

## 16. From Bristol to Exeter.

### Wells.

75½ M. GREAT WESTERN RAILWAY in 1¾-4 hrs. (12s. 6d., 8s., 6s. 3½d.). — The train passes through a flat country, with few views of the sea.

Beyond the suburban station of (1 M.) *Bedminster* the train affords a view of the *Suspension Bridge* (p. 120) to the right and passes between *Dundry Hill* (790 ft.; p. 121) on the left and *Leigh Down* on the right. 5¾ M. *Flax-Bourton*; 8 M. *Nailsea*; 12 M. *Yatton*, the junction for Clevedon and Wells, with an interesting church, visible to the left of the line.

*Clevedon* (*Walton Park; Royal Pier; Bristol*), a small watering-place 4 M. to the N.W., has an esplanade, a pier, and a good beach. Henry Hallam (d. 1859), the historian, and his son Arthur (d. 1833), the subject of Tennyson's 'In Memoriam', are buried in Clevedon parish-church (St. Andrew's). Coleridge lived at Myrtle Cottage here for some time after his marriage and the abandonment of his *Susquehanna* scheme (1795). \**Clevedon Court*, the 'Castlewood' of 'Esmond', a fine old baronial mansion, with a façade of the 14th cent., was seriously injured by fire in 1882; the grounds are open on Thurs., 2-5. Above Clevedon rises *Dial Hill*, an excellent point of view, about 1 M. from which are the ruins of *Walton Castle*. About 4 M. to the N.W. is a British entrenchment named *Cadbury Camp* (not to be confounded with *Cadbury Castle*, p. 102); at its base is the ancient parish-church of *Tickenham*, dedicated to SS. Quiricus and Julietta.

FROM YATTON TO WELLS, 18 M., railway in 1 hr. (fares 3s., 1s. 10d., 1s. 5½d.). The first station is (1½ M.) *Congresbury*, with a vicarage of the 15th cent. and a large village-cross. John Locke (1632-1704) was born at *Wrington*, 2 M. to the E. — 8 M. *Axbridge* (Lamb), an ancient little town, with interesting brasses in its church. — Near (9½ M.) *Cheddar* (*Cheddar Cliffs Hotel; Bath Arms*) are \**Cheddar Cliffs* (400-500 ft.), the highest limestone cliffs in the country, and the \**Cheddar Caverns*, containing interesting stalactites (adm. to each of the two principal caves 1s.; *Cox's* by far the finer).

The environs of *Cheddar* comprise many other charming points for excursions, among which may be mentioned *Black Down* (1065 ft.), the highest of the *Mendip Hills*, 3 M. to the N. The pastures of the district are very rich, and 'Cheddar Cheese' has long been famous. — About 3½ M. to the S. of *Cheddar* station is *Wedmore*, where King Alfred made peace with the Danes in 878. The interesting church dates from the 13-15th centuries.

16½ M. *Wookey* is the station for the *Wookey Hole Cavern*

(adm. 1s. 6d.; a party 1s. each), a curious cavern, near which large quantities of bones (elephant, hyæna, etc.) have been found.

18 M. Wells. — Hotels. SWAN, Sadler St., near the cathedral, well spoken of; STAR, High St.; MITRE, Sadler St., R. & A. 4s. — There are two Railway Stations at Wells, the *Great Western*, and that of the *Somerset & Dorset Line* (comp. p. 113).

Wells, a small and ancient city with 4822 inhab., is prettily situated at the foot of the Mendip Hills. It has been the see of a bishop since the 10th cent. (see below) and is perhaps the most characteristic cathedral-city in England (Plan, see p. 115).

In Wells the interest of 'the cathedral church and its appurtenances is not only primary but absorbing. They are not only the chief ornament of the place; they are the place itself. The whole history of Wells is the history of the bishoprick and of its church. It was never a royal dwelling-place; it was never a place of commercial importance; it was never a place of military strength. The whole interest of the city is ecclesiastical' (*Freeman's 'History of the Cathedral Church of Wells'*).

The \*Cathedral, dedicated to St. Andrew, is, in its present condition, predominantly an E.E. building of the first half of the 13th cent., and *Bishop (Joceline 1206-42)* is commonly called the 'Fundator Alter', though recent researches assign a considerable share in the work to *Bishop Fitz-Joceline (1174-91)*, one of his predecessors (comp. p. xlv). It is the third church on the same site. The first (perhaps of wood) was erected in the 8th cent. by the Saxon king Ina, as a collegiate church for a body of secular clergy. This was afterwards replaced by a Norman cathedral (1135-66), some fragments of the masonry of which still remain. The bishopric was founded in 909 by Edward the Elder, as the bishopric of Somerset, and for a time the see was afterwards removed to Bath (comp. p. 111). The church as designed by Bishop Joceline was finished by the erection of the *Chapter House* at the end of the 13th century. Thereafter a complete transformation of the E. part of the church seems to have been taken in hand, beginning with the *Lady Chapel* (ca. 1320), while the *Presbytery*, as it now stands, dates from about 1350. The upper part of the *Central Tower*, 165 ft. high, also belongs to the early part of the 14th century. The *Vicars' Close* was added in the 14th cent. and partly altered in the 15th. The upper part of the *W. Towers and Cloisters* are Perpendicular. — Though comparatively small in size (383 ft. long; 82 ft. wide across the nave and aisles; 67-73 ft. high), Wells Cathedral takes rank among the finest churches in England, and some authorities do not hesitate to give it the first place of all. The best general \*View of it is obtained from the Shepton Mallet road, about 1/4 M. from the city.

Mr. Freeman asserts that the group of ecclesiastical buildings at Wells has no rival either in its own island or beyond the sea. 'To most of these objects, taken singly, it would be easy to find rivals which would equal or surpass them. The church itself cannot from mere lack of bulk hold its ground against the soaring apse of Amiens, or against the windows ranging, tier above tier, in the mighty eastern gable of Ely. The cloister cannot measure itself with Gloucester or Salisbury; the chapter-house lacks the soaring roofs of York and Lincoln; the palace itself finds its

rival in the ruined pile of St. David's. The peculiar charm and glory of Wells lies in the union and harmonious grouping of all. It has preserved its ancient buildings and arrangements more perfectly than any other English cathedral; and it has been uninterruptedly in the possession of a chapter of secular canons. Comp. the Introduction, p. xliii.

We enter the *Cathedral Close* by *Browne's Gate* (the 'Dean's Eye'), in Sadler St., or by the *Penniless Porch* ('Palace Eye'), in the market-place, built by Bishop Beckington (1443-64). The chief exterior glory of the Cathedral is the beautiful *West Façade*, 147 ft. wide, and most elaborately adorned with arcading and sculptures (600 figures in all). It was the first part of the present church to be completed, and has lately been restored with great care and tact. The sculptures, which are believed to be the work of native artists, were added about 1280, almost at the same time that Niccolò Pisano was reviving the art of sculpture in Italy. Beautiful as this façade is, it shares with the W. fronts of Lincoln and Rouen the reproach of being architecturally a mere mask, since the towers are really placed outside of the aisles of which they affect to form the ends. The *North Porch*, with its fine mouldings, is a noteworthy example of the beginning of the E.E. period. Before entering the Cathedral we should also notice the exterior of the Chapter House and the curious gallery running along the Chain Gate and connecting the church with the Vicars' Close.

*Interior* (services at 10 a. m. and 3 p. m.; adm. to choir 6d.). The best view of the restored interior is obtained from the W. end, and the general effect is rich and imposing. The *NAVE*, which is 192 ft. long, is somewhat narrow in proportion to its height, and it has the distinct character (according to Mr. Freeman) of having its main lines horizontal rather than vertical. Among the first features to strike the eye are the curious inverted arches inserted in 1338 to prop up the central tower, and forming the general outline of a St. Andrew's Cross. The foliage of the capitals is very elaborate, and is interspersed with birds and animals. The triforium is carried backwards over the aisles. At the E. end of the nave are two interesting *Chantries* of the 15th cent. (Bishop Bubwith, d. 1424; Hugh Sugar, d. 1459), and on the S. side, in the centre, is a *Minstrels' Gallery*, also of the Perp. period. The stained glass in the W. window dates from the beginning of the 16th cent., and was mainly brought from abroad. The colouring on the vault is a modern reproduction from traces of the original design. The stone pulpit was erected in 1511-47. — The *TRANSEPTS* resemble the nave in general character and are flanked with aisles. The capitals of the piers here are very rich and quaint. The fan-vaulting above the cross is fine. The S. transept contains some interesting monuments, including the remains of the Perp. chantry of *Bishop Beckington* (d. 1464). In the N. transept, the W. aisle of which is shut off by a Perp. screen and divided into two chapels, is a curious old *Clock*, with figures set in motion at the hours, originally constructed by a monk of Glastonbury about 1325 (works modern; original in S. Kensington Museum).

The *CHOIR*, which is separated from the nave by a Perp. screen surmounted by the organ, forms with the Presbytery and Lady Chapel one of the most beautiful ecclesiastical interiors in this country. The general style is Early or Geometrical Decorated. The stalls are modern, but the old misericords have been preserved. The fine window at the E. end and some of the adjoining windows in the clerestory are filled with ancient glass; and a memorial window to *Bishop Ken* (d. 1711) was inserted in the N. aisle in 1835. At the back of the altar is a low *Screen*, forming the end of the choir proper. The *Presbytery*, in a rich Dec. style, is connected with the Lady Chapel by a small transept containing four chapels. *Bishop*

*Joceline* (p. 123) is interred in the centre of the choir, though his tomb has been destroyed; and there are several interesting monuments of bishops and others in the aisles and chapels.

The apsidal termination of the cathedral is formed by the \**LADY CHAPEL*, with its 'matchless grouping of slender pillars and no less matchless harmony of colour'. It also belongs to the early Dec. period, and the stained glass, made up chiefly of fragments from other parts of the church, is of contemporary date. The *Chapel of St. John*, or S.E. transept, contains a brass of 1618 with a curious Latin epitaph.

The octagonal \**CHAPTER HOUSE*, with its beautiful Geometrical window-tracery, dates from about the year 1300, and is a fine example of the period. The ribs of the vaulting radiate from a large shafted column in the centre. The Chapter House is reached from the Cathedral by a beautiful \**Staircase*, with admirable details, ascending from the E. aisle of the N. Transept and leading also to the bridge above the Chain Gate (see p. 124). The separation of the Chapter House from the Cloisters is not unusual in churches of the old or secular foundation. Below the Chapter House is a curious *Undercroft* or *Crypt* (entered from the N. choir-aisle), containing various antiquarian relics.

The *CENTRAL TOWER*, ascended by a staircase from the S. Transept, affords an extensive \**View*. — From the S.W. corner of the same transept we enter the spacious *Perp. CLOISTERS*, which have no walk on the N. side. The *CHAPTER LIBRARY* is over the E. alley of the cloisters.

To the S. of the Cathedral, beyond the cloisters, is the picturesque \**Episcopal Palace*, built by Bishop *Joceline* (p. 123) and surrounded with a moat and bastioned wall by Bishop *Ralph of Shrewsbury* (1329-63). The most interesting features are the ruins of the *Great Hall*, added in 1274-92, and the *Dec. Chapel*. The actual residence of the bishop is on the E. side of the quadrangle. The vaulted lower floor, originally used for cellars, has been converted into a dining-room and entrance-hall. The grounds are shown by the lodge-keeper on application (sometimes also the crypt). — On the N. side of the Cathedral stands the *Deanery*, a good example of a mansion of the 15th cent., with turrets, buttresses, and battlements. It has suffered considerably from modern restoration, but not so much as the *Archdeaconry* (late 13th cent.), a little farther to the E., opposite the N. porch. Some of the *Canons' Houses* are also interesting 15th cent. buildings. Another important ecclesiastical building at Wells is the \**Vicars' Close*, a highly picturesque enclosure, containing a chapel, a library, a common hall, and residences for several priest and lay vicars (originally 42). One house has been restored to its original condition as in the 16th century. The *Vicars' Close* communicates with the Cathedral by a unique *Gallery* or *Bridge* (1460), passing above the Chain Gate (comp. p. 124).

After the cathedral group the most interesting building in Wells is *St. Cuthbert's Church*, near the G.W.R. station, originally an E.E. edifice, but transformed in the *Perp.* period. The W. tower is particularly fine. Near this church are *Bishop Bubwith's Almshouses*. — A good view of the city is obtained from the *Tor Hill*, on the way to which we pass the copious *Springs of St. Andrew*, the chief of the 'wells' that give name to the city. They feed the moat of the Episcopal Palace.

A branch-line runs S. from Wells to (5½ M.) *Glastonbury* (*George*, a quaint 15th cent. structure; *Crown*, well spoken of; *Red Lion*), an ancient town, renowned in fable as the spot where Joseph of Arimathea founded the first Christian church in England, and as the Isle of Avalon, where King Arthur and Queen Guinevere were buried. In sober fact \**Glastonbury Abbey* † can trace its foundation back to the 6th cent. and is 'the one great institution which bore up untouched through the storm of English Conquest,

† See *Willis's 'Architectural History of Glastonbury Abbey'*.

the one great tie which binds our race to the race which went before us, and which binds the church of the last 1300 years to the earlier days of Christianity in Britain' (Freeman; comp. p. xxxiv). King Ina founded a monastery here in the 8th cent. and dedicated it to SS. Peter and Paul; and in the 10th cent. *St. Dunstan*, who was born and educated at Glastonbury, built a church of stone to the E. of the primitive British church of wattles and timber. These two churches stood side by side till the 12th cent., when both were pulled down to make way for a Norman edifice on a larger and grander scale. Scarcely was this finished, however, when it was burned down by a fire, which also destroyed the '*Vetusta Ecclesia*', or little wicker chapel of the early missionaries, carefully kept as a sacred relic. Henry II. immediately began to rebuild the church on a yet larger scale, and it was finished about a century after his death. Its length when completed was 528 ft., and it covered the entire area occupied by the two earlier churches. The Abbey was suppressed and dismantled by Henry VIII., who hanged the last abbot on Glastonbury Tor. The ruins, now in the grounds of a private house (adm. 6d.), were long used as the stone quarry of the district and are thus comparatively scanty. The most interesting are those of the '*Chapel of the Virgin* or *St. Joseph*', erected by Henry II. on the exact site of the *Vetusta Ecclesia*, at the W. end of the great church which he began. There also exist a transeptal chapel, parts of the S. wall of the nave and choir, two piers of the great tower, and some traces of the cloisters. Nearly all are in the transition Norman style, but the crypt below *St. Joseph's Chapel* is a 15th cent. addition. The most important relic of the secular buildings of the abbey is the massive stone *Kitchen*, with four large fire-places, probably dating from the 14th century. Among the buildings which led Mr. Parker to describe Glastonbury as 'a perfect store of domestic antiquities' are the *George Inn* (see p. 125), originally erected as an inn for pilgrims to the abbey; the so-called *Tribunal*, also in the High St.; and the *Abbot's Barn*, in Chilkwell St. The church of *St. John the Baptist* has a fine Perp. tower. An *Archaeological Museum* was founded at Glastonbury in 1837. The site of the *Glastonbury Thorn*, which sprang miraculously from Joseph of Arimathæa's staff, and always blossomed on Christmas Day, is marked by a stone inscribed 'I. A. Anno D. XXXI'. (on *Wearyall Hill*, to the right of the road from the station to the town). The tree was cut down by a Puritan fanatic. — A good view of the environs is obtained from the top of *Glastonbury Tor* (500 ft.). The tower is a relic of an old pilgrims' chapel. A prehistoric village, covering five acres, was discovered in 1892 to the N.W. of the town. — *Sharpham Park* (now a farmhouse), the birthplace of Henry Fielding (1707-54) lies 2 M. to the S.W. — From Glastonbury to *Highbridge* and *Templecombe*, see p. 113.

Beyond Wells the railway from Yatton runs on to *Shepton Mallet* (p. 113) and *Witham* (p. 113).

Beyond Yatton (p. 122) the *Mendip Hills* come into sight on the left. At (16 $\frac{3}{4}$  M.) *Worle* a short loop-line diverges to (2 M.) **Weston-super-Mare** (*Royal*, pens. from 10s. 6d.; *Grand Atlantic*; *Imperial*; *Queen's*; *Claremont*; *Railway*; *Plough*; *Shaftesbury Temperance*; *Bellevue Restaurant*), a fashionable and well-sheltered watering-place with 15,869 inhab., situated on the Bristol Channel opposite the islands of *Steep* and *Flat Holm*. The beach is sandy, but at low water is marred by the muddy deposits of the Severn. The bay, however, affords abundant opportunity for rowing and sailing. One of the favourite promenades is the iron pier connecting the mainland with the rocky islet of *Bearnback* or *Birnbeck*. The esplanade is more than 2 M. in length. There are golf-links



near the town and a good swimming bath (6d.). The *Museum* (adm. 3d.) contains objects discovered at Worlesbury Camp (see below).

Among the numerous pleasant points near Weston-super-Mare are the well-wooded *Worlesbury* or *Worle Hill* (306 ft.),  $1\frac{1}{2}$  M. to the N., crowned by an old camp and commanding a magnificent view; *Uphill Old Church*, 2 M. to the S., on a rocky promontory affording an extensive view; *Wood-spring Priory*, 4 M. to the N.; *Brean Down*, projecting into the sea to the S., beyond Uphill.

$21\frac{1}{4}$  M. *Bleadon-Uphill*. At ( $24\frac{3}{4}$  M.) *Brent Knoll* the conical green hill of that name rises to the left. — We now cross the *Axe* and reach (27 M.) *Highbridge* and ( $30\frac{3}{4}$  M.) *Dunball*.

At Highbridge the G. W. Railway intersects the Somerset and Dorset line from *Burnham* (Queen's; Clarence), a small watering-place  $1\frac{1}{2}$  M. to the W., to (12 M.) *Glastonbury* (p. 125; fares 2s. 7d., 1s. 8d., 1s.), *Evercreech Junction* (p. 113), and *Templecombe* (p. 102).

$33\frac{1}{4}$  M. *Bridgwater* (*Royal Clarence; Bristol; Railway*), an ancient town of 12,436 inhab., on the *Parrett*, 6 M. from the sea. It was taken by storm by Gen. Fairfax in 1645. The handsome *Church of St. Mary*, dating from 1420, possesses a slender spire, 175 ft. high, and contains a valuable altar-piece ('Descent from the Cross') of the Italian School. *St. John's* is a tasteful modern edifice. The 'Bath Bricks' manufactured here are made of the peculiar slime deposited by the river. During spring-tides the *Parrett* is subject to a 'Bore', or tidal wave, 6-9 ft. in height. *Admiral Blake* (1599-1657) was born in a house still standing near the iron bridge.

A branch-line runs from Bridgwater viâ *Cossington* to *Glastonbury*, joining the line from Burnham (see above) at *Edington Junction*.

About 5 M. to the S.E. of Bridgwater lies *Sedgemoor*, where the Duke of Monmouth was defeated in 1685: the last fight deserving the name of battle that has been fought on English ground. — At *Nether Stowey*, 8 M. to the W., Coleridge lived in 1796-98 and wrote his 'Ancient Mariner'. In 1797 Wordsworth was his neighbour at Alfoxden House. *Nether Stowey* lies near the *Quantock Hills*, among which numerous pleasant excursions may be made.

The train now follows the valley of the *Tone* to (39 M.) *Durston*, whence a branch-line diverges to Yeovil (p. 102). [The first station on this branch is *Athelney*, the reputed scene of King Alfred's legendary adventure with the cakes.] To the right rise the *Quantock Hills* (see above). The fine church-towers of Taunton soon come into sight on the left.

45 M. *Taunton* (\**London; Castle; Railway; Clarke's; Nag's Head*, plain, R. & A. 2s. 3d.), the county-town of Somersetshire, is an ancient and well-built town with 18,026 inhab., situated in the picturesque and fertile vale of *Taunton Deane*. The church of \**St. Mary Magdalen* is a large and good example of the Perp. style, with double aisles, a finely carved roof, and a fine modern pulpit. The tower, 155 ft. high, is elaborately embellished with pinnacles, battlements, and carvings. *St. James's Church* has also a good tower. The *Castle*, originally founded about 700 A.D., dates in its present form from the 11th cent., with additions of the 13th and 15th centuries. It now contains the interesting museum of the *Somersetshire*

*Archaeological Society* (adm. 2d.). The Great Hall, entered from the inner ward, was formerly the *Assize Court*; here Judge Jeffreys held the 'Bloody Assizes' of 1685, when hundreds of prisoners were condemned to death or the plantations. The *Shire Hall* contains busts of John Pym, Admiral Blake, John Locke, Bishop Ken, Henry Fielding, and other famous natives of Somersetshire. In 1645 the town was gallantly defended by Adm. Blake against the Royalists. Among the other chief buildings are the large *Independent*, *Queen's*, and *King's Colleges*, the *Barracks*, and the *Somerset County Club*.

FROM TAUNTON TO MINEHEAD, 24<sup>3</sup>/<sub>4</sub> M., G. W. Railway in 1<sup>1</sup>/<sub>4</sub> hr. (fares 4s., 2s. 6d., 2s. 1<sup>1</sup>/<sub>2</sub>d.). This line forms the direct railway-route to *Exmoor* and *Lynton* (see R. 22) from the N. — The train diverges from the main-line at (2 M.) *Norton Fitzwarren* and follows a beautiful valley between the *Quantock Hills* on the E. and the *Brendon Hills* on the W., which is also traversed by a picturesque road. — 5 M. *Bishop's Lydeard*, with an interesting Perp. church; 9 M. *Crowcombe*; 11<sup>3</sup>/<sub>4</sub> M. *Stogumber*. To the E. of (15 M.) *Williton* is the mansion of *St. Audries*, with a fine collection of paintings and curios. — 16<sup>3</sup>/<sub>4</sub> M. *Watchet* (West Somerset Hotel) is the junction of a short local line to *Combe Roue*. — 19 M. *Washford* (Inn) is the station for °*Cleeve Abbey*, an interesting Cistercian ruin, 1<sup>1</sup>/<sub>4</sub> M. to the S. (adm. 1s.), the chief features of which are the gate-house (13th cent.), part of the cloisters (15th cent.), the dormitory, the refectory (15th cent.), the common room, and the foundations of the church. — 21<sup>1</sup>/<sub>4</sub> M. *Blue Anchor*. — 23 M. *Dunster* (Luttrell Arms, a quaint 16th cent. house), with a majestic Elizabethan castle (seen to the left of the railway), situated in a large park, to which visitors are admitted on Mon., Wed., Thurs., and Sat. (tickets, 3d. each, at the inn). Adjacent is *Conegar Hill*, surmounted by a tower. The *Church* is a Perp. (nave) and E. E. (choir) edifice, with a fine Perp. screen.

24<sup>3</sup>/<sub>4</sub> M. *Minehead* (*Beach Hotel*, R. & A. 4s., *Esplanade*, both near the station and the shore; *Feathers*, in the town, 1<sup>1</sup>/<sub>2</sub> M. from the station; *Wellington Temperance*) is a rising little watering-place at the E. base of *North Hill*, with a fair beach, an esplanade, golf-links, etc. It is a good starting-point for exploring *Exmoor* (see p. 164), and the Exmoor Stag Hounds hold some of their meets in the vicinity. In summer a coach plies daily to (7 M.) *Porlock* and (19 M.) *Lynmouth* (see p. 166), and another on Mon., Wed., and Frid. to *Dunster* and *Dulverton* (5s. 6d.; see below). Among the pleasantest points in the vicinity are *Dunster* (2<sup>1</sup>/<sub>2</sub> M.; see p. 128), *Cleeve Abbey* (6 M.; see p. 128), *Greenaley Point* (1<sup>1</sup>/<sub>2</sub> M.), *Bossington Beacon* (5<sup>1</sup>/<sub>2</sub> M.), *Selworthy* (5 M.; on the way to Porlock), *Grabhurst Hill*, near *Dunster*, and the *Brendon Hills* (see p. 128).

FROM TAUNTON TO BARNSTAPLE, 44<sup>1</sup>/<sub>2</sub> M., railway in 1<sup>3</sup>/<sub>4</sub> hr. (7s. 6d., 4s. 9d., 3s. 9d.). This line, skirting the S. slopes of *Exmoor Forest* (p. 164), forms the direct railway approach to *Ilfracombe* (p. 161). — The first station is (2 M.) *Norton Fitzwarren* (see above). — From (21 M.) *Dulverton* (Carnarvon Arms, at the station; °Lamb; Red Lion, in the village), which lies 2 M. to the N. of the line, a visit may be paid to (5<sup>1</sup>/<sub>2</sub> M.) the *Tor* or *Tarr Steps*, a rude stone bridge over the *Barle*, whence the pedestrian may go on to (19 M.) *Lynton* (p. 166). Coach to *Lynmouth*, see p. 163; to *Minehead*, see above. From *Dulverton* a branch-line descends the valley of the *Exe* to *Bampton*, (12 M.) *Tiverton* (p. 129), and (26 M.) *Exeter* (p. 103). — The next important station is (34 M.) *South Molton* (George), a small market-town, whence there is a fine drive over *Exmoor*, viâ *Simonsbath* (p. 168), to (22 M.) *Lynton* (p. 166). — Farther on the train passes *Castle Hill*, the seat of Earl Fortescue, and crosses the *Bray* by a viaduct 100 ft. high. — 41 M. *Swimbridge*. — 44<sup>1</sup>/<sub>2</sub> M. *Barnstaple*, see p. 161. From *Barnstaple* we may go on by railway to *Ilfracombe* (p. 161; through-carriages from Taunton) or *Bideford* (p. 160), or by coach to (18 M.) *Lynton* (p. 166; 5s. 6d.).

From Taunton to *Ilminster* (George) and *Chard*, see p. 102.

52 M. *Wellington* (Squirrel; King's Arms), a small town from which the Duke of Wellington takes his title. It lies at the foot of the *Black Down Hills*, one of which is crowned with the (1 hr.) *Wellington Monument*. The train now passes through the *White Ball Tunnel*,  $\frac{5}{8}$  M. in length, and enters the county of *Devon*, renowned for its leafy lanes and wooded 'combes' or hollows, for its clotted cream and its cider. — From ( $60\frac{3}{4}$  M.) *Tiverton Junction* a branch diverges on the right to (5 M.) *Tiverton* (*Palmerston; Angel*), a town of 10,892 inhab., pleasantly situated at the confluence of the *Exe* and the *Leman* or *Lowman*, and long represented in Parliament by Lord Palmerston. It contains a large *Church* of the 15th cent., the remains of an old *Castle*, *Blundell's Grammar School* (an old foundation), and a *Lace Factory* employing 1200 workpeople. To *Dulverton* and *Exeter*, see p. 128.

63 M. *Cullompton* (*White Hart*), a small town of great antiquity, has an interesting church of the 16th century. The line now follows the valley of the *Culm*.

$75\frac{1}{2}$  M. *Exeter*, see p. 103.

## 17. From Exeter to Plymouth.

### a. Great Western Railway.

53 M. RAILWAY in  $1\frac{3}{4}$ -3 hrs. (fares 8s. 9d., 5s. 6d., 4s.  $4\frac{1}{2}$ d.). This route traverses a most picturesque district and skirts the S. side of *Dartmoor* (p. 136).

*Exeter*, see p. 103. — Soon after leaving the station we obtain a fine view, to the left, of the mouth of the *Exe*. Beyond ( $4\frac{1}{2}$  M.) *Exminster*, to the right, is *Powderham Castle*, seat of the Earl of *Devon* (visitors admitted 11-5, in the absence of the family, on previous written application to the steward).  $8\frac{1}{2}$  M. *Starcross* (*Courtenay Arms*), the station for *Powderham*, lies opposite *Exmouth* (p. 105).

12 M. *Dawlish* (*Royal; Albert; London*), a favourite little sea-bathing resort, under the lee of the *Great Haldon* (818 ft.), with comfortable bathing-arrangements. — Near *Dawlish* the train reaches the coast and trends to the right. To the left are some curious detached rocks.

15 M. *Teignmouth* (*Royal*, on the *Den*, facing the sea; *London; Queen's*), a large watering-place, prettily situated at the mouth of the *Teign*, which is here spanned by a long bridge of 34 arches, 1670 ft. long. From the middle of the grassy promenade called the *Den* a handsome pier runs out into the sea. Numerous pleasant walks and drives in every direction, one of the pleasantest being to the top of the *Little Haldon* (800 ft.). Omnibus thrice daily to (2 M.) *Bishop's Teignton* (*Huntly Hydropathic Establishment*, 9s. per day, 3l. 3s. per week, quiet, well spoken of).

The line now skirts the estuary of the *Teign*, commanding a good view of the *Haytor* and *Rippon Tor* on *Dartmoor* (p. 136).

20 M. **Newton Abbot** (\**Globe, Commercial*, in the town,  $\frac{1}{2}$  M. from the station; *Queen's*, near the station), a pleasant little town in the valley of the *Leman*, the junction of lines to Moreton Hampstead and to Torquay and Dartmouth. Its two lions are *Ford House* (on the Torquay road), a good specimen of the Tudor style, and the *Stone* on which William III. was first proclaimed king of England in 1688 (in the centre of the town). The *Grammar School* is celebrated. A little to the W. is *Bradley House*, parts of which date from the 14th century.

FROM NEWTON ABBOT TO MORETON HAMPSTEAD, 12 M., railway in  $\frac{1}{2}$ - $\frac{3}{4}$  hr. (fares 2s., 1s. 4d., 1s.  $0\frac{1}{2}$ d.). This line affords the most convenient approach to the E. side of Dartmoor (p. 136). The first part of it follows the valley of the *Teign* (pron. *Teen*). —  $2\frac{1}{2}$  M. *Teigngrace*; 4 M. *Heathfield*, the junction for ( $2\frac{1}{2}$  M.) *Chudleigh*, *Trusham*, and ( $6\frac{1}{2}$  M.) *Ashton*.

[*Chudleigh* (*Clifford Arms*) is frequently visited for the sake of \**Chudleigh Rock* (fine view from the top), a bold limestone crag with two interesting caverns: *Chudleigh Cavern* (with stalactites; adm. 6d.) and the *Pixies' Hole*. Other pleasant excursions may be made from Chudleigh.]

6 M. **Bovey Tracey** (*Union; Dolphin*) is a good centre for excursions to (3 M.) *Haytor*, (4 M.) *Manaton*, etc. The coaches mentioned at p. 105 start here. Bovey Tracey was long the demesne of the Tracey family, and the parish-church is said to have been built and dedicated to St. Thomas of Canterbury by Sir William Tracey, one of the archbishop's murderers.

$8\frac{1}{2}$  M. **Lustleigh** (*Cleave Hotel*), a romantically-situated little village, is the station for visitors to (1 M.) \**Lustleigh Cleave*, a rock-girt and boulder-strewn upland valley. On one of the enclosing hills is a pile of rocks known as the *Nutcrackers*, from a logan stone so delicately poised as to crack a nut in its oscillation. Lustleigh is also the nearest station for *Manaton* (Half Moon), a beautiful little village  $2\frac{1}{2}$  M. to the W., surrounded by tors (views). *Bowerman's Nose*, 1 M. from Manaton, is a curious natural formation, bearing some resemblance to a man, seated. A walk may also be taken to (1 M.) the *Becky Falls* and *Horsham Steps*.

12 M. **Moreton Hampstead** (*White Hart; White Horse*), a small town with 1500 inhab., on the E. skirts of Dartmoor, is visited by tourists mainly as a stepping-stone to the more suitable headquarters at *Chagford* (p. 137), 5 M. to the N.W. (omn. twice daily). A good road leads from Moreton Hampstead across Dartmoor to (12 M.) *Two Bridges* (p. 137), whence we may go on to ( $8\frac{1}{2}$ ) *Tavistock* (p. 136), to (9 M.) *Horrabridge* (p. 135), or to (6 M.) *Princelown* (p. 136).

FROM NEWTON ABBOT TO TORQUAY AND DARTMOUTH, 15 M., G. W. Railway in  $1-1\frac{1}{4}$  hr. (fares 2s. 6d., 1s. 8d., 1s.  $3\frac{1}{2}$ d.). —  $2\frac{1}{2}$  M. *Kingskerswell*; 5 M. *Torre*, the station for the N. part of Torquay. Torquay station is on the W. margin of the town.

6 M. **Torquay** (Plan, see p. 138). — **Hotels.** \***IMPERIAL** (Pl. a; C, 4), a large establishment, finely situated in grounds overlooking the sea,  $1\frac{1}{2}$  M. from the station (cab 2s.); R. 2s. 6d.-7s., A. 1s. 6d., table d'hôte 5s. 6d., B. 2-3s., toilet lights 1s. 6d., board (R. & A. extra) 10s. 6d. — \***TORBAY** (Pl. d; C, 3), to the W. of the harbour, with sea-view, R. & A. from 4s. 6d.; **VICTORIA & ALBERT** (Pl. e; B, 3), **BELGRAVE**, Belgrave Road; **OSBORNE**, Hesketh Crescent, Meadfoot, 2 M. from the station; **ROYAL** (Pl. b), **QUEEN'S** (Pl. c), in the centre of the town, overlooking the harbour (Pl. C, 3), commercial and family hotels; **WESTERN** (Pl. f; A, 3), at the railway-station; **JORDAN'S TEMPERANCE**, unpretending. — Numerous *Private Hotels*, *Boarding Houses*, and *Lodgings*. — The hotel omnibuses meet the principal trains.

Cab with one horse for 1-3 pers., 6d. per  $\frac{1}{2}$  M.; for more than 3 pers.

1s. for the first  $\frac{1}{2}$  M. and 6d. each addit.  $\frac{1}{2}$  M. By time: 2s. or 3s. per hr., 1s. or 1s. 3d. for each addit.  $\frac{1}{2}$  hr.; after 9 p.m. (7 p.m. in winter) minimum fares 1s. 6d. or 2s. Luggage up to 112 lbs. free (for the station-cabs, 2d. for each package carried outside).

**Steam Launch to Paignton** (p. 132) every  $\frac{1}{2}$  hr. in summer. — **Steamers and Sailing Yachts** make excursions in summer. — **Rowing Boat** 1s. per hr.; with boatman, 1s. 6d. for the 1st, 1s. for each addit. hr.

**Bathing Machine** 6d. — **Public Baths** at the head of the Pier (Pl. C, 4).

**Theatre** in Abbey Road; performances daily in the winter season. — A **Band** plays daily (12-1) on the Strand.

*Torquay*, a town of modern growth, with 25,534 inhab., beautifully situated at the N. W. angle of *Tor Bay*, is a favourite resort of persons with delicate chests, on account of its mild and equable climate; and it contests with Brighton and Scarborough the title of Queen of English watering-places. In winter the thermometer seldom descends to 36° Fahr., while in summer the maximum heat is about 77°. The town, seen to greatest advantage from a boat in the bay, is spread over a number of small hills, which rise in terraces above the sea, and are dotted with well-built villas embosomed in a luxuriant semi-tropical vegetation scarcely paralleled elsewhere in England. 'It reminds one of Newport', says an American writer, 'in the luxuriousness of its foliage, the elasticity of its lawns, and its masses of flowers'. The bathing and boating are excellent, and the environs abound in charming walks and drives. Torquay is an important yachting station, and an annual regatta is held here in Aug. or Sept., while good packs of harriers and foxhounds are within easy reach.

The ruins of *Tor Abbey* (Pl. A, 3; 12-14th cent.), which may be viewed from Torbay Road, are not open to the public, but *St. Michael's Chapel* (Pl. A, 1; E.E.), on a commanding site near Torre station, may be visited. The \**Museum* (Pl. D, 3; adm. 1s., or by member's order), in the Babbacombe road, contains a well-arranged collection of the bones found in Kent's Cavern (p. 132). The *Church of St. John* (Pl. C, 3), a modern Gothic edifice, is a handsome and prominent feature of the town. The *Harbour* and *Pier* (adm. 1d.; Pl. C, 4), near which are the *Torbay Yacht Club* and several of the chief hotels, lie about  $1\frac{1}{2}$  M. from the station. At the end of the pier are the *Public Baths and Assembly Rooms* (Pl. C, 4). Beyond the *Imperial Hotel* a public walk, commanding a good view of the bay, leads to a spot called the *Land's End*, in the rocks beyond which is a natural arch known as '*London Bridge*' (Pl. D, 4). The industrial specialty of Torquay is the manufacture of articles in terracotta; visitors are admitted to the works of the *Torquay Terracotta Co.* at Hele Cross, near Torre station (Pl. A, 1), and the *Watcombe Terracotta Co.* (p. 132).

**Walks and Excursions.** From the Torbay Yacht Club we may ascend by Parkhill Road to *Daddy Hole Plain* (Pl. D, 4), an elevated plateau commanding a good view. Thence we descend to the sandy bay known as *Meadfoot* (Pl. E, 4), on the hillside above which are the public *Manor Gardens*. Torquay may be regained viâ the picturesque Lincombe Drive, which skirts the N. side of the gardens; or we may extend our walk by

following the Sea Road along the S. of the gardens to Ilsham Lane, which strikes inland to *Ilsham Grange* (Pl. F, 2), a farm-house of the 15th cent., formerly belonging to Tor Abbey, and situated at the head of a beautifulcombe. A little farther on we join the following excursion.

The following \*Walk need not take more than a short half-day, unless prolonged by boating or bathing. Starting from the harbour we pass through Torwood St. and ascend the Babbacombe road (Pl. D, E, 3) till we reach a point where a notice-board indicates the way to Kent's Cavern. Here we turn to the right and soon diverge from the road to the right (sign-post) to visit *Kent's Cavern* (Pl. E, 2; open 10-5; 1-3 pers. 1s. 6d., each addit. pers. 6d.), a limestone cave less interesting for its extent or stalagmites than for the extraordinary quantity of bones and flint implements found here, and their important testimony to the antiquity of man (comp. p. 131). — We then return to the road and follow it to the foot of the hill, where a sign-post shows the uphill way to the left to ( $\frac{1}{2}$  M.) \**Anstey's Cove* (Pl. F, 1). A notice-board to the right, with an inscription in verse, marks the point where we leave the road to descend to this pretty little bay, where boats and bathing-machines may be hired. — We may now either cross the ravine and take a path along the cliffs, or return to the road and follow it to (1 M.) *Babbacombe* (Pl. D, 1; Royal Hotel), where we descend to the right (sign-post) to \**Babbacombe Bay*, another rock-girt bay, where beautiful effects of colouring are produced by the white beach, the red cliffs, the green trees, and the blue sea. Boats may be hired here, but bathers must go on to *Oddicombe Beach*, forming an additional wing of Babbacombe Bay. Simple refreshments may be obtained in the quaint little *Cary Arms Inn*. The \*View from Babbacombe Down embraces a long line of coast in both directions. At *St. Marychurch*, adjoining Babbacombe, is a handsome modern Roman Catholic Church. From Babbacombe we may go on by boat or by road to ( $\frac{1}{4}$  M.) *Watcombe*, with its *Giant Rock* and its terracotta works; or we may return direct across *Warberry Hill* (Pl. D, 2; view) to (2 M.) Torquay.

To the W. a pleasant walk may be taken through typical Devonshire lanes to ( $\frac{3}{4}$  M.) *Cockington*, with its ivy-clad church; (4 M.) *Marldon*, the church of which (14-15th cent.) contains several monuments of the Gilberts of Compton; and (5 M.) *Compton Castle* (now a farm), erected in the first half of the 15th century. Longer excursions may be made to (8 M.) *Berry Pomeroy Castle* (p. 134), *Dartmouth* and the *Dart* (see below), *Teignmouth* (p. 129; by the coast), *Dartmoor* (p. 136), etc.

On resuming the railway-route to Dartmouth we soon reach (8 M.) *Paignton* (*Esplanade*, table-d'hôte 4s. 6d.; *Gerston*; *Commercial*), a rapidly growing watering-place, with an interesting church and an excellent sandy beach. —  $10\frac{1}{2}$  M. *Churston*.

A branch diverges here on the left to (2 M.) *Brixham* (*Bolton*; *Globe*), a small fishing-town noted for its trawlers, with a statue of William III., erected to commemorate the two hundredth anniversary of his landing here in 1688. The rock upon which William stepped from his boat is preserved on the pier. About  $1\frac{1}{4}$  M. to the E. is *Berry Head*, with traces of Roman occupation; and in the other direction, not far from the Bolton Hotel, is *Brixham* or *Philp's Cavern*, second to Kent's alone in the interest and extent of its bone relics.

The railway ends at ( $14\frac{1}{2}$  M.) *Kingswear* (Royal Dart), whence passengers are ferried across the *Dart* to —

*Dartmouth* (*Castle*, opposite the landing-stage; *King's Arms*, *Commercial*, unpretending), a quaint little seaport of 6025 inhab., with a roomy and very picturesque harbour, formerly of much greater importance than at present. It is mentioned by Chaucer in the Prologue to the 'Canterbury Tales' ('Dertemouthe'). The interesting old \**Church of St. Saviour's* (14th cent.), on the way to

which we pass the quaintly-carved arcade of the so-called *Butter Walk* (1640), contains a coloured wooden screen, galleries with the carved and gilt arms of the merchant families of Dartmouth, a curiously carved stone pulpit, a fine brass slab to John Hawley (in front of the altar), and oaken pews for the Corporation. The new *Start Bay Yacht-Club House* is built in the half-timbered style of the 17th cent. — A pretty road leads along the Dart to the (1 M.) *Castle* at its mouth, now a coast-battery (fine view from the top of the castle-mound). Adjacent is *St. Petrock's Church*.

From Dartmouth a charming excursion may be made up the river *Dart* to (10 M.) *Totnes* (see below) by a small steamer plying daily in summer (1¼ hr.; fare 1s. 6d., 1s. 3d.). As we leave Dartmouth we pass the Britannia training-ship. Our first stopping-place is (3 M.) *Dittisham*, opposite which is *Greenway House*, at one time the residence of Sir Walter Raleigh, who is said to have been in the habit of smoking his pipe on the 'Anchor Rock' in mid-stream (marked by an iron 'anchor'). Beyond (6½ M.) *Ducannon* we enter the prettiest part of the course, the winding reaches of *Sharpham*, wooded down to the water's edge. — The landing-place at *Totnes* is about ¼ M. below the bridge (see below).

A coach (fare 3s.) runs twice daily from Dartmouth viâ *Slapton Sands* and (8 M.) *Torcross* (Hotel) to (15 M.) *Kingsbridge* (p. 134). — From *Torcross* pedestrians may follow the coast to (4 M.) *Start Point* (Lighthouse), (5 M.) *Praule Point* (Inn), and (6 M.; in all 15 M.) *Salcombe* (\**Marine Hotel*, on the estuary, with gardens, 3-3½ gs. per week; *Victoria*; *King's Arms*), a charming little watering-place on the W. side of the estuary (ferry), whence an omnibus (1s. 6d.) and a small steamer (3d.) ply to (6½ or 6 M.) *Kingsbridge* (p. 134). A steamer also plies in summer to *Plymouth* (p. 133; 2s.).

CONTINUATION OF RAILWAY TO PLYMOUTH. Beyond *Newton Abbot* the train leaves the valley of the *Teign*, threads a tunnel, and descends into the valley of the *Dart*, which it crosses at *Totnes*.

29 M. *Totnes* (\**Seymour*, \**Seven Stars*, near the bridge; *Castle*, at the head of the main street) is an ancient little town of 4016 inhab., 'hanging from E. to W. on the side of a hill' (Camden) and containing numerous quaint old houses with piazzas and projecting gables. From the station we ascend to the castle (see below) by the road passing a sign-board which indicates the way to the *Castle Hotel* and leading through an old gateway (*North Gate*).

Arriving by water (see above) we cross the bridge and ascend the steep main street (*Fore Street*), passing a road leading to the right to the station. Beyond the bridge a monument commemorates *William John Wills* (d. 1862), the first explorer who crossed the Australian continent. Farther up, also to the right (in the pavement), is the so-called '*Brutus Stone*', the very stone, according to hoary tradition, on which Brutus of Troy first set foot on landing in Britain! Beyond this we pass through the old *East Gate*, spanning the street, and reach the \**Church* (key at a cottage on the N. side), a good Perp. building (15th cent.), with a fine tower. The interior (restored) contains a carved stone rood-screen, a good W. window, and a curious monument (W.end) of *Kit Blackhall* and his four wives.

At the *Castle Hotel*, a little farther up the main street, we turn to the right and reach the entrance to the \**Castle* (3d.; ring), the

grounds enclosing which are open to the public. The only relic of the Castle, a Norman foundation ascribed to a follower of the Conqueror, is the keep, consisting of two circular stages placed one on the top of the other, like a larger and smaller cheese. Fine view from the top (to the W. two curiously clipped yews).

Totnes is the nearest railway-station to *\*Berry Pomeroy Castle* (adm. 6d.), a picturesque ivy-clad ruin,  $2\frac{1}{4}$  M. to the E. The castle was originally erected in the Norman epoch, but the oldest existing parts date from the 13th century. In its prime the mansion was so extensive that it 'was a good day's work for a servant but to open and shut the casements'.

About 2 M. to the N. of Totnes is *Dartington*, with an old Hall. The Dart above Totnes is also pretty. At *Little Hempston* is a well-preserved quadrangular rectory of the age of Richard II. (1377-99), with a great hall.

FROM TOTNES TO ASHBURTON,  $9\frac{1}{2}$  M., railway in  $\frac{1}{2}$  hr. (fares 1s. 7d., 1s.,  $9\frac{1}{2}$ d.). This pretty little line ascends the valley of the Dart and forms an easy approach to the S. part of Dartmoor. — 3 M. *Staverton*, with a picturesque bridge across the Dart. — 7 M. *Buckfastleigh* (King's Arms), a small serge-making town, with an old Cistercian abbey ( $\frac{3}{4}$  M. to the N., on the river), partly rebuilt in 1883 by French monks.

$9\frac{1}{2}$  M. *Ashburton* (*London; Golden Lion*), a 'Stannary' town (see p. 136), with a handsome church, is a starting-point for various Dartmoor excursions. The favourite is that through the *\*Buckland Drive* and *Holne Chase* (open on Tues., Thurs., and Sat.), to the N., a round of about 10 M. (carr. and pair 15s.). About 1 M. above Holne Bridge, on the Dart, is a fine piece of rock scenery called the *Lover's Leap*. Another pleasant walk or drive is that to (3 M.) *Buckland Beacon*, (2 M.) *Rippon Tor*, ( $1\frac{1}{4}$  M.) *Haylor*, and ( $\frac{3}{4}$  M.) *Rock Inn*, whence we may go on to (3 M.) *Bovey Tracey* (p. 130) or (5 M.) *Lustleigh* (p. 130). — *Widdecombe in the Moors*, with a handsome Perp. church (the 'Cathedral of Dartmoor'), lies 6 M. to the N., near the centre of the moor. *Two Bridges* (p. 137) is 12 M. to the W. *Holne* (Inn), the birthplace of *Charles Kingsley* (1819-75), lies  $4\frac{1}{4}$  M. to the W. of Ashburton.

Beyond Totnes the line, skirting the S. base of Dartmoor, passes through a very pretty district. Before reaching (36 M.) *Brent* (Carew Arms) we penetrate a long tunnel.

From Brent a branch-line runs to ( $12\frac{1}{2}$  M.) *Kingsbridge* (*King's Arms; Albion*), a pleasant-looking little town at the head of a small arm of the sea. The climate in this corner of Devonshire is so mild that oranges, citrons, myrtles, and aloes flourish in the open air all the year round. — From Kingsbridge coaches run to (15 M.) *Dartmouth* (see p. 133) and to ( $6\frac{1}{2}$  M.) *Salcombe* (p. 133; twice daily, 1s. 6d.); sometimes also to (20 M.) *Plymouth* (p. 138). Kingsbridge also communicates with Plymouth by steamer.

38 M. *Wrangaton*. As we approach ( $41\frac{1}{2}$  M.) *Ivy Bridge* (*\*London; King's Arms*), the pleasantest headquarters for exploring S. Dartmoor (see p. 136), we cross a lofty viaduct (110 ft. high), from which we enjoy a charming glimpse to the right up the valley of the *Erme*. The view to the left is also attractive. From the *Blatchford Viaduct*, 2 M. farther on, another fine view is obtained to the right. Beyond ( $43\frac{1}{2}$  M.) *Cornwood* the train crosses another viaduct and descends to (48 M.) *Plympton* (George), the birthplace of Sir Joshua Reynolds (1723-92), with an old grammar school (17th cent.) which he attended. We then cross the *Plym*, come in sight of the fortifications of Plymouth, pass the suburban stations of ( $51\frac{1}{2}$  M.) *Mutley* and (52 M.) *North Road*, and enter the *Mill Bay Terminus* at (53 M.) *Plymouth* (see p. 138).



### b. South Western Railway.

62 M. RAILWAY in 2-3 hrs. (fares 8s. 9d., 5s. 6d., 4s. 4d.). This line skirts the N. side of Dartmoor (p. 136).

From Exeter to (11½ M.) *Yeoford*, see p. 105. Our line here diverges to the left (S.) from that to Ilfracombe. An omnibus plies daily in summer from Yeoford to (11 M.) *Chagford* (p. 137). — 16 M. *Bow*, beyond which *Cawsand Beacon* (1800 ft.), an outlying spur of Dartmoor, is visible to the left. Beyond (19½ M.) *North Tawton* we cross the *Taw* and pass (22 M.) *Sampford Courtney*.

26 M. *Okehampton* (*White Hart*; *Plume of Feathers*), a small town on the N. margin of Dartmoor, with the remains of a partly Norman castle (¾ M. to the W.), is the junction for *Wadebridge* and for *Holworthy* and *Bude*, see R. 20). *Yes Tor* (see p. 138) may be ascended hence without difficulty in about 2 hrs.

A coach runs daily, except Sun., from Okehampton to *Hatherleigh*, and thrice a week to *Chagford* (p. 137).

Beyond Okehampton we obtain a view of its castle to the right, and cross the *Okement* by the *Meldon Viaduct*. From (32½ M.) *Bridestowe* ('*Briddystow*') we may ascend *Great Links Tor*, 2 M. to the E. of the station. (The village is 1½ M. to the W. of the railway.) A good Dartmoor walk may be taken from Bridestowe along *Tavy Cleave*, skirting 'a magnificent range of castellated tors', to Lidford.

36 M. *Lidford* (*Manor Hotel*; *Castle*, in the village; *Rail. Refreshment Rooms*), which is also a station on the G. W. R. system (see below), is an ancient place with the remains of a castle and was formerly a Stannary town (see p. 136). The old Stannary Court here was notorious for its abuses, and 'Lidford Law', like 'Jeddart Justice' (p. 466), hanged a man first and tried him afterwards. About ½ M. to the W. of the G. W. R. station is *Lidford Cascade*, 100 ft. in total height (fee 2d.); its volume may be much increased by letting off the water in the mill-pond above (fee). The (1 M.) \**Lidford Gorge* (bridge) is among the finest ravines of its kind in England (path open on Mon.).

FROM LIDFORD TO LAUNCESTON, 12½ M., G. W. Railway in ½ hr. (fares 2s., 1s. 4d., 1s. 0½d.). 4½ M. *Coryton*, with the fine Elizabethan mansion of *Sydenham* and its noble trees (½ M. to the W. of the station); 8 M. *Lifton*. Beyond the latter we enter Cornwall and follow the winding course of the *Tamar*. — 12½ M. *Launceston* (p. 153).

FROM LIDFORD TO PLYMOUTH BY THE G. W. R., 23½ M., in 1 hr. (fares 3s. 10d., 2s. 6d., 1s. 11d.). — To the right rises *Brentor* (see p. 136). Beyond (3 M.) *Mary-Tavy*, also to the right, is *Kelly College*, for the sons of naval officers. — 6 M. *Tavistock*, see p. 136.

Beyond Tavistock the train threads a tunnel and passes the village of *Whitchurch* on the left. Fine views of the W. slopes of Dartmoor. — 10 M. *Horrabridge* (Roborough Arms) is the station for *Buckland Abbey*, a Cistercian foundation of the 13th cent., which lies ½ M. to the S.W. There are few remains of the old buildings, but the mansion, which belongs to the representatives of the Drake family, contains some relics of Sir Francis. The village, *Buckland Monachorum*, has an interesting church. — 11½ M. *Yelverton* (Rock Hotel), the junction of the line to Princetown.

[FROM YELVERTON TO PRINCETOWN, 10½ M., railway (*Dartmoor Railway*) in ½ hr. (fares 1s. 9d., 1s. 2d., 10½d.). This line ascends rapidly in a series

of sharp curves, commanding charming views. —  $1\frac{1}{2}$  M. *Dousland* (Manor Hotel), the station for *Walkhampton*, with its conspicuous Perp. church. The 'Tors' of Dartmoor are visible on both sides, while behind us the hills of Cornwall form the background. —  $10\frac{1}{2}$  M. *Princetown* (1400 ft. above the sea; *Duchy Hotel*), a small town of modern origin, forms a convenient starting-point for excursions in Dartmoor Forest (see below), near the centre of which it lies. The large *Convict Prison* here was erected at the beginning of the present century for French prisoners-of-war, of whom it is said to have contained 9000 in 1811. In the war of 1812-14 upwards of 2000 American seamen, who refused to serve in the British navy against their country, were also confined here. Part of the adjoining moorland has been reclaimed by convict labour. Princetown is about 15 M. from Chagford or Moreton Hampstead (see p. 130.)

*Sheep's Tor* now comes into view on the left. The line follows the windings of the *Plym*. Near (15 M.) *Bickleigh* (p. 142), to the left, is the *Dewerstone*, rising above the confluence of the *Meavy* and the *Plym*. We now descend the pretty *Bickleigh Vale* (p. 142) to (19 M.) *Marsh Mills*. — 22 M. *Mutley*. —  $22\frac{1}{2}$  M. *North Road* (see p. 138).  $23\frac{1}{2}$  M. *Mill Bay*, the G. W. R. terminus at *Plymouth*.

Beyond Lidford the S. W. R. runs parallel for some distance with the G. W. R. To the right of ( $37$  M.) *Brentor* station rises *Brentor* (1114 ft.), an isolated volcanic cone surmounted by the small church of *St. Michael de Rupe*, dating from the 13th cent. (fine view from the churchyard; key of the church kept at the Stag's Head Inn). Farther on the line crosses the G. W. R. The train then enters the valley of the *Tavy*, which it descends to —

42 M. *Tavistock* (*Bedford*, well spoken of; *Queen's Head*; *Temperance*), a pleasant-looking town on the *Tavy*, which flows into the *Tamar* close by. The scanty remains of *Tavistock Abbey*, originally founded in the 10th cent. and once an institution of considerable importance, are close to the Bedford Hotel, which incorporates some parts of the old edifice. Adjacent is the *Parish Church*, a fine Perp. edifice, restored in 1846. In the vicarage-garden are three inscribed stones of the Romano-British period. Tavistock is the centre of an important mining-district, in which lead, silver, copper, tin, and manganese are found. It was one of the Stannary Towns (Latin *Stannum*, tin), or towns in which were held the Tin Parliaments for deciding all questions connected with the tin-mining of the district. *Sir Francis Drake* (p. 139) is supposed to have been born at *Crowndale*, 1 M. to the S.; and a statue of the famous admiral, by Boehm, has been erected at *Fitzford*, 1 M. to the W. — Tavistock is also a station on the G. W. R. (see p. 135).

A coach plies daily in summer from Tavistock to (18 M.; 3 hrs.) *Liskeard* (p. 143; fare 3s.), passing *Gunnislake* (near the Morwell Rocks, p. 142), *St. Ann's Chapel* (near Calstock, p. 142), and *Callington*. Near the road, about 4 M. from Tavistock, is the *Devon Great Consols Mine*, which formerly yielded 1000-1200 tons of copper ore per month, but is now worked mainly for arsenic. From Callington coaches run several times daily to *Saltash* (p. 142).

Tavistock is one of the chief starting-points for excursions in *Dartmoor Forest*, a few of the most interesting points in which are described below, while others have been already mentioned.

*Dartmoor Forest*, so named from the river *Dart*, is a high-lying moorland district, about 25 M. long from N. to S., and 12 M. wide from

E. to W. The mean elevation is about 1500 ft. It has been described as 'a monstrous lump of granite covered with a sponge of peaty soil', and one of its most characteristic features are the 'Tors', or huge blocks of granite that crown most of the hills. Numerous small streams rise on Dartmoor, and their pretty wooded valleys often afford a pleasing contrast to the barren scenery of the higher parts of the Forest. These streams, with their numerous little falls and 'stickles' (rapids), are generally well stocked with trout. The moor also offers much to interest the antiquarian, as it abounds in menhirs, stone circles, and other relics of the ancient Britons, though many supposed ancient monuments are now regarded as cattle-pens and deserted mining-shafts of no great age. The air is bracing and the climate in summer is often pleasant and invigorating; but rain is very prevalent at all seasons. Dartmoor ponies are a sturdy and sure-footed race. The pedestrian will find abundant opportunity for his prowess, but should be on his guard against bogs and mists. It is prudent to keep pretty closely to the beaten tracks, and a good map and pocket compass are indispensable to all who are not accompanied by a guide. The best carriage-roads are those from Tavistock to Ivy Bridge, and from Horrabridge to Chagford, Moreton Hampstead, and Ashburton, intersecting each other at Two Bridges (see below). The visitor to Dartmoor will find good headquarters at Princetown (p. 136), Two Bridges (see below), and Chagford (see below), while Okehampton (p. 135) and Ashburton (p. 134) or Ivy Bridge (p. 134) are conveniently placed for its N. and S. districts respectively.

One of the commoner excursions from Tavistock is to the top of *Brentor* (p. 136), which lies about 4 M. to the N.; but this ascent is better made from Lidford (p. 135). — Walkers may follow the ridge from (3 M.) *Mary-Tavy* (p. 135) to (5½ M.) *Ilave Tor* and (2½ M.) the *Great Links Tor* (p. 135), whence they may descend to the W. to (2 M.) *Bridestowe* (p. 135), or go on over *Yes Tor* (see p. 138) to (6 M.) *Okehampton* (p. 134).

From Tavistock a road leads due E. through Dartmoor, soon passing a number of tors. The first on the left is *Cock's Tor* (1470 ft.), beyond which are the *Staple Tors*. Opposite are *Feather Tor* and the curiously shaped *Vixen Tor*. About 1 M. beyond (4¼ M.) *Merrivale* (Inn), to the S. (right) of the road, are some interesting stone circles and avenues. About this point, too, we may turn to the left to visit the (1½ M.) *Great Mis Tor* (1760 ft.), which commands an admirable view. The road to *Princetown* (8 M. from Tavistock) diverges on the right after ¾ M. more and passes the prison (see p. 136). Our road leads in a straight direction to (2¼ M.) *Two Bridges* (Saracen's Head), a pleasant stopping-place for the pedestrian or angler. A little to the N. is *Crockern Tor*, on which the Stannary Parliaments (p. 136) were originally held. Not far off is *Wistman's Wood*, a singular group of ancient dwarf-oaks, the only relic of the 'Forest'. The road here forks, the N. arm leading to Chagford and Moreton Hampstead, the S. arm to (12 M.) *Ashburton* (p. 134), on the S. E. margin of the Forest. The latter coincides to some extent with the course of the *Dart*, the wooded scenery of which is very fine at places. The road to Moreton Hampstead maintains a N. E. direction and crosses some of the highest ground in the Forest. Near (3½ M.) *Post Bridge* (Temperance Hotel) is *Clapper Bridge*, a picturesque old structure of granite slabs over the *Dart*. At *Merripit*, 1 M. beyond Post Bridge, a road diverges on the right to (5 M.) *Widdecombe* (p. 134). About 1¾ M. farther on, a track on the right leads to the *Vitifer Tin Mine* and (2 M.) *Grimspound*, a curious enclosure, the object of which is uncertain. After 3 M. more we reach *Bector*, where the road to (2½ M.) *Chagford* diverges to the left, while that to (3 M.) *Moreton Hampstead* (p. 130) continues in the same direction.

*Chagford* (*Moor Park; Globe; Three Crowns; King's Arms*) is a small town with 1500 inhab., conveniently situated for various interesting excursions in Dartmoor (information given by Mr. James Perrott). Among the most attractive spots in the vicinity are *Rushford Castle* (1½ M. to the N.; modern), *Gidleigh Castle*, a Norman ruin (2½ M. to the N. W.), and *Cranbrook Castle* (a British camp) and *Fingle Bridge* (¾ and 4 M. to the N. E.). A longer excursion may be made to *Castor Rock*, the *Gidleigh Antiquities*,

and *Cranmere Pool*, a round of about 18 M. (7-8 hrs.; guide desirable). The antiquities are spread over a wide area, and include several curious stone circles and avenues, a British slab-bridge, cromlechs, etc. *Cranmere Pool* (drained) is a lonely hollow surrounded with morasses, and not easily found without help. The ascent of *Causand Beacon* (p. 135) may be combined with this excursion; and those who do not wish to return to Chagford may make their way from *Cranmere Pool* to (8 M.) *Lidford*, (9 M.) *Two Bridges*, or (6½ M.) *Okehampton*. From *Chagford* omnibuses ply twice daily to *Moreton Hampstead*, once to *Yeoford*.

From *Two Bridges* (see p. 137) the active pedestrian may explore much of the most characteristic scenery of Dartmoor by walking due N. to (16 M.; 7 hrs.) *Okehampton* (p. 134). The route leads by (6 M.) *Cut Hill* (1970 ft.; top marked by a turf mound) and (2 M.) *Cranmere Pool* (see above); and *Yes Tor* (2050 ft.; p. 134), the highest point in Dartmoor, may be included by a digression to the left. No inn is passed on the way.

From *Princetown* (p. 136) a pleasant route for walkers leads through the S. part of Dartmoor to (1½ M.) *Ivy Bridge* (p. 134). The most interesting points passed on the way are the (2½ M.) *Nun's Cross*, a granite cross, 7½ ft. high, (5 M.) *Erme Pound*, and the (2½ M.) *Three Barrows* (1524 ft.), a fine point of view.

Beyond *Tavistock* the L. S. W. R. runs considerably to the W. of the G. W. R. — 48½ M. *Beer Alston*, 1 M. from *Calstock* (p. 142). Beyond (51½ M.) *Beer Ferris* we cross the *Tavy* and skirt the E. bank of the *Tamar* (p. 141). To the right is the *Royal Albert Bridge* (p. 141). 55¾ M. *St. Budeaux* (for *Saltash*, p. 142); 57 M. *Ford*; 58 M. *Devonport* (see p. 141). We then pass the suburban stations of *Mutley* and *North Road* and enter the *Friary Terminus* at (62½ M.) *Plymouth*. — Some trains go on to *Plymstock* (omnibus to *Modbury*, 9 M.), *Oreston*, and (10 min.) *Turnchapel*.

**Plymouth.** — **Hotels.** DUKE OF CORNWALL (Pl. a; D, 3), opposite Mill Bay Terminus; ROYAL (Pl. b; D, 3), Millbay Road, near the station; GRAND (Pl. c; D, 3), finely situated on the Hoe, the only hotel with a view of the Sound, R. & A. 5s.; ALBION (Pl. e; D, 3), Millbay Road; GLOBE (Pl. m; E, 2), Bedford St.; LOCKYER'S HOTEL & RESTAURANT; WESTMINSTER, Princess Sq., MOUNT PLEASANT (Pl. f; D, 3), adjoining the Duke of Cornwall, unpretending, these two are temperance hotels. CHUBB'S (Pl. g; E, 2), Old Town St.; FARLEY'S (Pl. h; D, 2), Union St. — In *Devonport*: ROYAL (Pl. j), THOMAS'S (Pl. k), both in Fore St. (Pl. A, 2). — In *Stonehouse*: BRUNSWICK. — *Matthew's Restaurant*, 11 Bedford St., table-d'hôte 1-3 p.m. 2s. 6d.; *Railway Refreshment Rooms* at the principal stations.

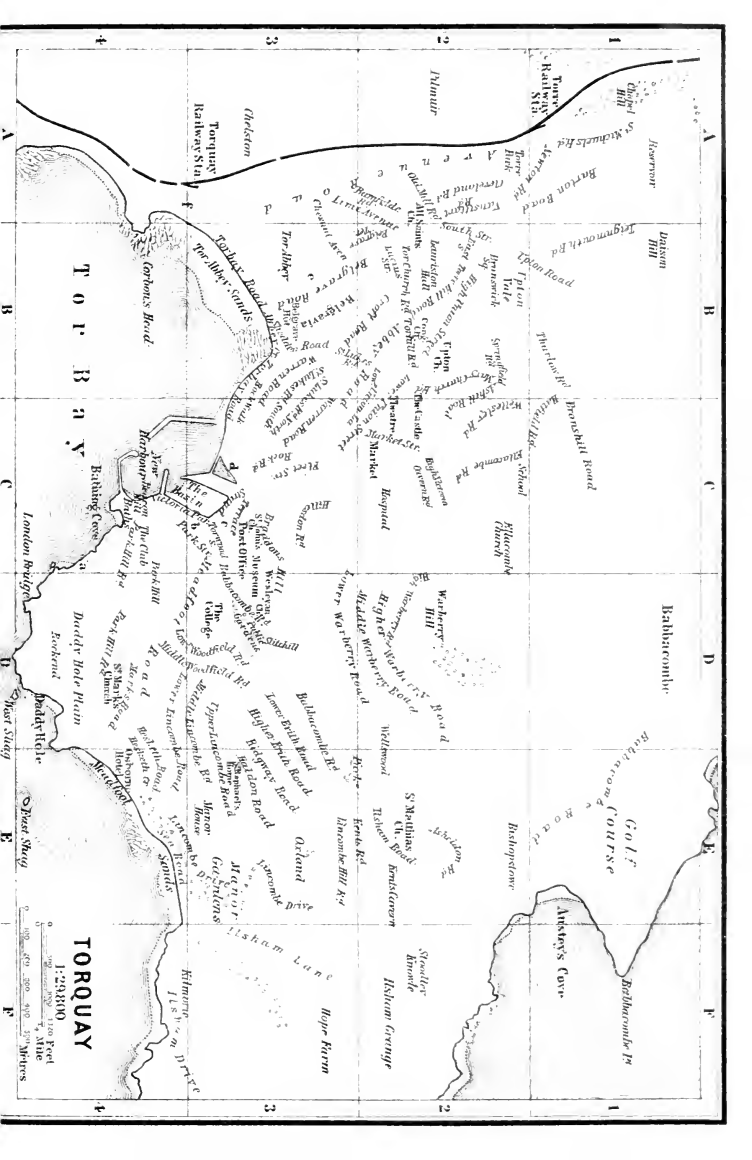
**Cabs.** Under 1 M., 1-2 pers. 8d., 3-4 pers. 1s.; each addit. ½ M. 4d. or 6d.

**Tramways.** From the Clock Tower (Pl. C, 2; p. 140) to Stonehouse and Devonport, every 5 or 10 min.; from Belgrave Road to Radford Road, West Hoe, every ¼ hr.; from the Market to Lower Compton Road, every 6 or 8 min.; from the Theatre Royal to Friary Station and *Laira Bridge*, every ¼ hr. — **Omnibuses.** From Millbay Station (Pl. D, 3) to *Laira*, every ½ hr., and to *Lipson*, every ½ hr.; from the Theatre Royal to *Mannamead*, every 20 min.; from the Clock Tower to *Salisbury Road*, every 20 min.; from Old Town St. to *Stoke*, every ½ hr.; etc.

**Theatres.** *Grand Theatre*, Union St. (Pl. C, 2), *Stonehouse*; *Theatre Royal* (Pl. D, 3), in the same building as the *Royal Hotel*.

**Railway Stations.** 1. *Millbay Station* (Pl. D, 3), terminus of the G. W. R., near the Docks and the Hoe; 2. *Friary Station* (Pl. F, 2), terminus of the L. S. W. R., in the W. of Plymouth; 3. *North Road Station* (Pl. E, 1), in the N. suburb, a joint station of both lines; 4. *Devonport and Stonehouse Station* (Pl. B, 2), belonging to the L.S.W.R.; 5. *Cornwall Station* (Pl. B, 1), of the G.W.R., at Devonport; 6. *Mutley Station* (Pl. E, 1), G.W.R., see above; 7. *Ford Station*, L.S.W.R., see above.

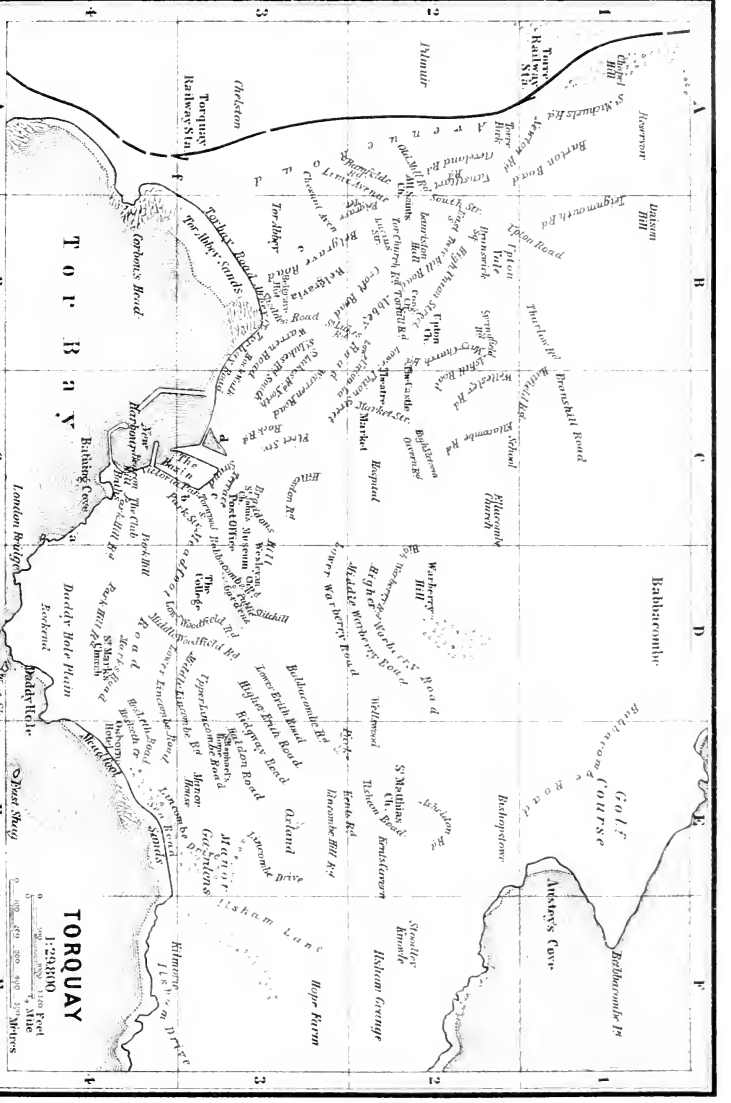
**Steamers.** To *London* (15 s., 11s.) and *Southampton* thrice weekly; to



**T O R B A Y**

**TORQUAY**

1:29,300  
 1:29,300  
 0 100 200 300 400 500 Feet  
 0 100 200 300 400 500 Meters



Babacombe

GOLF COURSE  
 Babacombe Road

Mistyn's Cove

Bishopstone

Walden Rd

S. Matthias Ch. Road

Wellswood

Lower Water Tower Road

Babacombe Rd

Upper Babacombe Road

Lower Babacombe Road

Walden Rd

Daddy Hole Plain

London Ravine

Danson Hill

Rigmore Rd

Tipton Road

High Thruway Street

Wentworth Sq

Wentworth Sq

Wentworth Sq

Wentworth Sq

Wentworth Sq

Wentworth Sq

Wentworth Sq

Wentworth Sq

Wentworth Sq

Wentworth Sq

Torquay Railway Sta

Torquay Railway Sta

Torquay Railway Sta

Torquay Railway Sta

Torquay Railway Sta

Torquay Railway Sta

Torquay Railway Sta

Torquay Railway Sta

Torquay Railway Sta

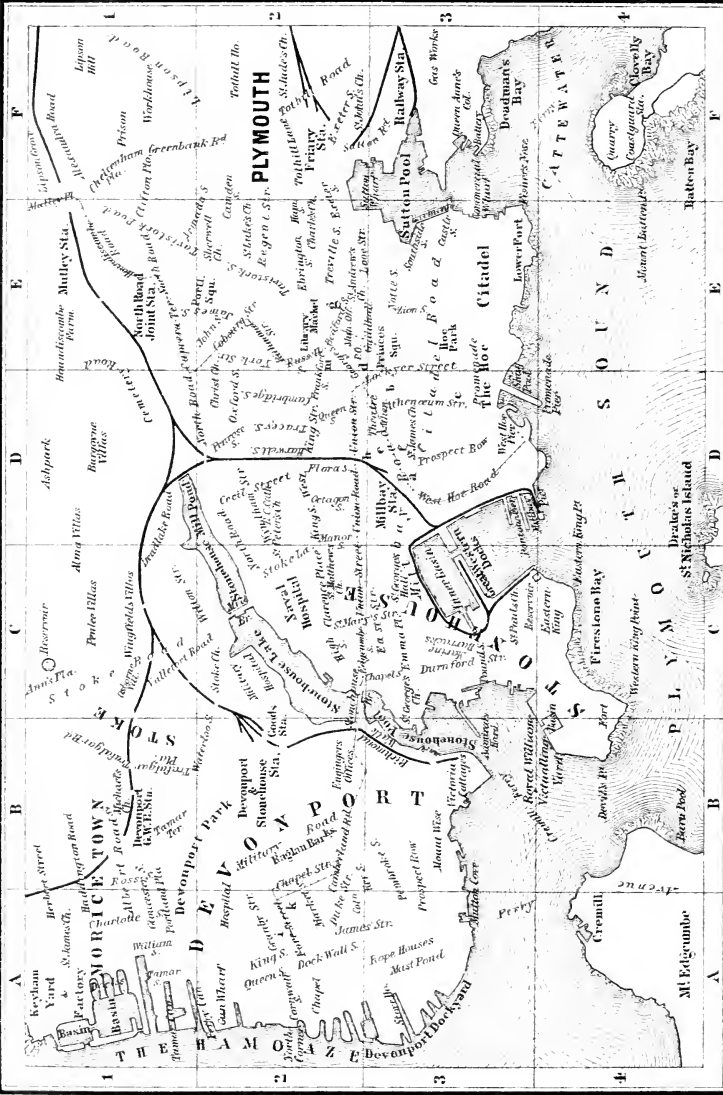
Torquay Railway Sta

Torquay Railway Sta

Torquay Railway Sta

Torquay Railway Sta

Torquay Railway Sta



# PLYMOUTH

## MORICETOWN

## PORT

## CITADEL

## CATTAWAGUS BAY

## SOUND

## TUTT

## PLYMOUTH

Mt. Pelicumb

Dealers or St. Nicholas Island

Batten Bay

Fires Lane Bay

Queen Anne's Bay

Goodman's Bay

Lower Port

Prospect Row

St. Paul's Bay

Devonport Park

St. Nicholas Island

St. Nicholas Island

St. Nicholas Island

St. Nicholas Island

St. Nicholas Island

St. Nicholas Island

St. Nicholas Island

St. Nicholas Island

St. Nicholas Island

St. Nicholas Island

St. Nicholas Island

St. Nicholas Island

St. Nicholas Island

St. Nicholas Island

St. Nicholas Island

St. Nicholas Island

St. Nicholas Island

St. Nicholas Island

St. Nicholas Island

St. Nicholas Island

St. Nicholas Island

St. Nicholas Island

St. Nicholas Island

St. Nicholas Island

St. Nicholas Island

St. Nicholas Island

St. Nicholas Island

St. Nicholas Island

St. Nicholas Island

St. Nicholas Island

St. Nicholas Island

St. Nicholas Island

St. Nicholas Island

St. Nicholas Island

St. Nicholas Island

St. Nicholas Island

St. Nicholas Island

St. Nicholas Island

St. Nicholas Island

St. Nicholas Island

St. Nicholas Island

St. Nicholas Island

St. Nicholas Island

St. Nicholas Island

St. Nicholas Island

St. Nicholas Island

St. Nicholas Island

St. Nicholas Island

St. Nicholas Island

St. Nicholas Island

St. Nicholas Island

St. Nicholas Island

St. Nicholas Island

St. Nicholas Island

St. Nicholas Island

St. Nicholas Island

St. Nicholas Island

St. Nicholas Island

St. Nicholas Island

St. Nicholas Island

St. Nicholas Island

St. Nicholas Island

St. Nicholas Island

St. Nicholas Island

St. Nicholas Island

St. Nicholas Island

St. Nicholas Island

St. Nicholas Island

St. Nicholas Island

St. Nicholas Island

St. Nicholas Island

St. Nicholas Island

St. Nicholas Island

St. Nicholas Island

St. Nicholas Island

St. Nicholas Island

St. Nicholas Island

*Portsmouth, Falmouth* (5s., 4s.), *Dublin, Glasgow* (25s., 12s. 6d.), twice weekly; to *Newhaven* (15s., 7s. 6d.), *Cork* (20s., 10s.), *Waterford, Belfast, Bristol*, once weekly; etc. — To the *Channel Islands*, see p. 84. — Liners also call here to and from *Australia* (Orient Line), *New Zealand, South Africa*, etc. — **Excursion Steamers** (*Rowe's*, etc.) ply in summer at frequent intervals, and at moderate fares, to the *Breakwater, Mt. Edgcumbe, Eddystone Lighthouse, the Tamar, the Yealm*, etc. — **Ferries** from the *Admiral's Hard* (Pl. B, 3) to *Cremill* (*Mt. Edgcumbe*); from *Mutton Cove* (Pl. A, 3) to *Cremill*; from the *Barbican* (Pl. E, 3) to *Turnchapel* and *Oreston*; from *Ferry Road* (Pl. A, 2) to *Torpoint*. Fares 1d. or 2d. Also, from North Corner (Pl. A, 2) to *Saltash*, at 30 min. past each hour.

**Post Office**, in Guildhall Sq. — **U. S. Consul**, *Mr. Joseph J. Stevens*.

**Chief Attractions.** The *Hoe* (see below); *Devonport Dockyard* (p. 141); *Breakwater* (p. 140); *Mt. Edgcumbe* (p. 141); trip up the *Tamar* (p. 141); *Eddystone Lighthouse* (p. 142; for good sailors only); *Barbican* (p. 140); *Municipal Buildings* and *Guildhall* (p. 140); the *Museum* (p. 140); the collection of drawings in *Plymouth Library* (p. 140).

*Plymouth, Stonehouse, and Devonport*, the 'Three Towns', with a joint population of about 190,000, together form one of the most important seaports in England, thanks to the *Sound*, in which the largest vessels can ride safely at anchor, and to the excellent harbours afforded by its arms, the *Cattewater*, or mouth of the *Plym*, *Sutton Pool*, and the *Hamoaze*, or estuary of the *Tamar*. *Plymouth* was first fortified in the 14th cent., and it is now a stronghold of the first class, its defences including a girdle of outlying forts. The various barracks can accommodate a garrison of 5000 men.

*Plymouth* has long been known as one of the chief naval and mercantile harbours of Great Britain, and it witnessed the departure of many of the most noted expeditions of *Drake, Hawkins, Cook*, and other famous mariners. *Lord Howard of Effingham* sailed hence to encounter the *Armada* (1588), and here the *Mayflower* set sail for *America* on Sept. 6th, 1620 (comp. p. 80). In the *Civil War* *Plymouth* held out for the *Parliamentarians* when all the rest of *Devon* and *Cornwall* was in the hands of the *Royalists* and defended itself successfully during a siege of four years. It was also the first large town to proclaim *William of Orange* king. The town now carries on a considerable trade with the *West Indies, South America, Australia, the Cape, the Baltic, and the Mediterranean*, and numerous large merchant vessels are almost always to be seen in the *Cattewater*. The chief exports are *copper, lead, tin, granite, marble, china-clay, bricks, and fish*. Many of the emigrant ships for *Australia, New Zealand, and British North America* start from *Plymouth*. The *Hamoaze* is reserved for men-of-war.

On the sea-front of the town is the \**Hoe* (Pl. D, E, 3), an elevated promenade commanding an admirable view of the *Sound*. In the middle of it rises a *Statue of Sir Francis Drake* (p. 136), who is said to have been playing bowls here when news was brought him that the *Armada* was in sight (see *Kingsley's 'Westward Ho!*', chap. xxx). The statue, erected in 1884, is a replica of that at *Tavistock* (p. 136). Close by is the *Armada Tercentenary Memorial*, erected in 1890. To the E. is the upper part of *Smeaton's original Eddystone Lighthouse* (adm. 1d.), re-erected here in 1882-84 (comp. p. 143). The \**View from the top* is very extensive, including (on a clear day) the *Eddystone Lighthouse, 14 M. to the S.* Beyond *Smeaton's Tower* is the *Citadel* (Pl. E, 3), erected in 1670, and now somewhat out of date as a fortress (view from the ram-

parts). Outside its walls is a *Marine Laboratory*, opened in 1888, with an aquarium below. Below the Hoe are a fine *Promenade Pier* (adm. 2d.; band) and the *Bathing Places* for ladies and gentlemen.

The \**Sound*, or roadstead of Plymouth, about 3 sq. M. in extent, is one of the finest bays on the S. coast of England. In the middle lies the small fortified *St. Nicholas* or *Drake's Island* (Pl. C, D, 4). To the W. rises *Mount Edgumbe* (p. 141). To the E. is the rocky islet of *Mewstone*. On the S. side the entrance to the Sound is defended by the \**Breakwater*, a stupendous piece of granite masonry, 1 M. in length, constructed in 1812-40 at a cost of 1,580,000*l.* The top forms a pleasant promenade, and it may be reached from Plymouth by an excursion-steamer (6*d.*; landing in boat 1*d.*) or by small boat (about 2*s.*). At the W. end is a small *Lighthouse*, the top of which affords a good view (small gratuity to the keeper). Just inside the Breakwater is a circular fort like those at Portsmouth (p. 56). The entrance to the *Cattewater* (Pl. F, 4) is also sheltered by a breakwater, 1000 ft. long, projecting from *Mount Batten Point*. 'Kitchen Middens' found here prove the existence of a prehistoric population near Plymouth.

From the back of the Citadel we may descend to the quaint bit of old Plymouth known as the *Barbican*, which lies on the edge of *Sutton Pool* (Pl. E, F, 3). The 'Dutch auctions' of fish here are amusing. On the ground in front of the Custom House is a slab and on the adjoining wall is an inscription, placed here in 1891 to commemorate the departure of the 'Mayflower' (p. 139) in 1620. — Ferry across the Cattewater, see p. 139.

We next make our way through *Southside St.*, *Notte St.*, and *St. Andrew's St.* to the **Church of St. Andrew** (Pl. E, 2), dating from the 15th cent., and restored by Sir G. G. Scott in 1874-75. It contains some interesting monuments. Adjoining the church is a Perp. building named the *Prysten House*. — The church faces Guildhall Sq., on the right side of which are the **Municipal Offices** and on the left the **Guildhall**, two handsome modern Gothic edifices. The fine hall in the latter, 148 ft. long, is adorned with stained-glass windows representing scenes from the town's history (including the Departure of the Pilgrims). The *Mayor's Parlour*, on the other side, contains a portrait (with quaint inscriptions) of *Sir Francis Drake* (1545-96), 'fellow traveller of the Sunn', who once sat for Plymouth in Parliament and presented the town with the aqueduct, which supplies it with water from Dartmoor, 24 M. distant. — The fourth side of the square is occupied by the *Post Office* (Pl. E, 2).

Among the other objects of interest in Plymouth are the building comprising the *Royal Hotel* and the *Theatre* (Pl. D, 3), with an Ionic portico; the *Roman Catholic Cathedral* (Pl. D, 2); the *Home of the Sisters of Mercy*, North Road; the *Clock Tower*, at the junction of George St. and Lockyer St.; the *Athenaeum* (Pl. D, 3), containing a museum and a gallery of art; the *Plymouth Library*, Cornwall Str., near the Market (Pl. E, 2), with a fine collection of prints and drawings (Da Vinci, Rubens, Ruysdael, Correggio, etc.) and three paintings by Reynolds (open on Mon.;



at other times on application to the librarian). — *George St. Baptist Chapel* occupies the site of the building in which the 'Pilgrim Fathers' were entertained before setting sail.

**Stonehouse** (Pl. C, 3, 4) is the seat of the \**Royal William Victualling Yard*, a huge establishment for the victualling of the navy, constructed in 1835 at an outlay of 1,500,000*l.* and covering 14 acres of ground. The gateway (Durnford St.) is surmounted by a colossal figure of William IV. Visitors are admitted during working hours and are escorted by a police-constable. The bakehouse and the cooperage are of special interest. From two to three million pounds of salt-meat are always kept on hand in this yard, and the other stores are in like proportions. — To the N. stands the *Royal Naval Hospital* (Pl. C, 2), which has accommodation for 1200 patients. In Durnford St. are the *Royal Marine Barracks* (Pl. C, 3), with room for 1500 men (handsome mess-room); and at the back of them are the *Great Western Docks*.

**Devonport** (Pl. A, B, 2, 3), situated to the W. of Plymouth, and at a considerably higher elevation, is the headquarters of the naval and military officials, and is the most fashionable part of the town for residences. (Tramway, see p. 138, ending close to the entrance to the Dockyard; boat from the *Admiral's Hard*, Pl. B, 3, 2*d.* or 3*d.*.) The \**Dockyard* (Pl. A, 2, 3) resembles that at Portsmouth (p. 56), but is not so large (visitors admitted at 10, 11, 2, 3, and 4; special order requisite for the Ropery); it affords regular employment to about 3000 workpeople. To the N. of the Dockyard is the *Gun Wharf* (Pl. A, 2), and beyond that is the *Keyham Steam Yard* (Pl. A, 1), a most imposing establishment with huge steam-docks and a steam hammer capable of striking with a force of 100 tons. The finest private houses are in *Higher Stoke*. The blockhouse at the top of *Stoke Hill* commands an excellent view, and so does the top of the *Devonport Column* (Pl. A, 2; 125 ft.). *Mt. Wise* is a fine promenade, with parade-ground and batteries.

#### Excursions from Plymouth.

1. Strangers should not omit a visit to \**Mount Edgcumbe*, the seat of the Earl of Mount Edgcumbe, which is reached by the ferry from *Admiral's Hard* (fare 2*d.* or 3*d.*) to *Cremill* (Pl. A, 4; *Mt. Edgcumbe Arms*); excursion-steamers also ply to *Cawsand* (*King's Arms*), in *Cawsand Bay*, opposite the *Breakwater*. The house itself is not shown, but the park is open to the public on Wed. (on other days by special permission obtained at the *Manor Office*, *Emma Place*, *Stonehouse*). The \**Park*, which occupies the whole peninsula between the *Sound* and the *Hamoaze*, contains magnificent trees and is traversed by beautiful walks. *Camellias* and *palms* grow here in the open air. The *Gardens* (special order necessary) are tastefully laid out in the *Italian*, the *French*, and the *English* styles, and include a large *orangery*. A visit to *Mt. Edgcumbe* requires at least 2 hrs.; guide to the chief points 2*s.* 6*d.*

2. *By the Tamar to Weir Head*. This excursion may be accomplished by steamer (return-fare 1*s.* 6*d.*; half-a-day) or by a boat chartered for the occasion (a day). The *Tamar* ('great water') separates *Devon* from *Cornwall*. Passing through the *Hamoaze*, we reach the actual mouth of the *Tamar*, 3 M. to the N.W., which is crossed by the \**Royal Al-*

bert Bridge of the G.W.R. line to Cornwall. This gigantic iron structure, 750 yds. long, 10 yds. wide, and 100 ft. above the water, was built by Brunel in 1859 and cost 250,000*l.* The two chief arches have each a span of 450 ft. The tubular principle (comp. p. 293) has also been adopted here, but the train runs on a roadway suspended from the tubes. Considerable difficulty was experienced in its construction owing to the depth of the water (65 ft.), and the foundations of the piers are 20 ft. below the bottom. At the W. end of the bridge lies *Saltash (Green Dragon)*, a quaint-looking fishing-town (2745 inhab.), whence visitors may walk on to the bridge (3*d.*). The women of Saltash are famous for their rowing, often beating the men at regattas. Ferry to *St. Budeaux*, see p. 138. Coaches to *Callington*, see p. 136. Beyond the bridge the Tamar again expands, and at high water resembles a beautiful lake. To the N.W. the *Great Mis Tor* (p. 137) is visible. The second branch to the right is the *Tavy*. To the left, opposite the mouth of the Tavy, is *Landulph*, in the church of which is buried *Theodore Paleologus* (d. 1637), a scion of a famous race. On the left, 4 M. above Saltash, is *Pentillie Castle*, with beautiful grounds. At *Cotehele*, 2½ M. farther on, the river is very narrow. *Cotehele House*, a Tudor mansion, with a fine baronial hall and interesting old tapestry and furniture, is generally open to visitors. The river now makes a bend to the right and reaches *Calstock (Ashburton Hotel)* and *Morwellham Quay* (Ship Inn). Time for tea is generally allowed at Calstock by the steamers. Fine view from Calstock church. The most picturesque part of the river begins here, the *“Morwell Rocks* rising precipitously to a height of 300 ft. The steamers rarely get quite so far as *Weir Head* (about 20 M. from Plymouth), but there is much fine river-scenery farther on, which may be visited by small boat.

3. *To St. Germans and Port Eliot*, 10 M. This excursion is made by boat on the *St. Germans River* or *Lynher Creek*, which diverges from the Hamoaze to the left, below Saltash. On the right, 2 M. from Saltash, is *Trematon Castle*, the grounds of which are open to the public on Wednesdays. Opposite (ferry 1*d.*) is *Antony House*, situated in a fine park, and containing a good collection of pictures (special permission necessary). Farther up, the river is luxuriantly wooded. *St. Germans* (Eliot Arms), a station on the G. W. R., possesses a *Church* (restored in 1894) showing an interesting mixture of the Norman (doorway), E. E., and Perp. styles. *St. Germans* was the seat of the old Cornish bishopric, and the names of 12 bishops are preserved in the church. Close by is *Port Eliot*, the seat of Earl St. Germans, with a park to which visitors are admitted by the gardener.

4. *To Oreston Quarries and Saltram*, 4 M., a charming small-boat trip on the *Catwater*. *Saltram House*, the seat of the Earl of Morley, contains a fine collection of pictures, including 16 portraits by Sir Joshua Reynolds and specimens of Titian, Rubens, and Correggio. Visitors require an order from the Earl. The finely-wooded park is open to the public on Mondays. This excursion may be combined with the following by walking from Saltram to *Plym Bridge* and *Marsh Mills* (see below).

5. *To the Vale of Bickleigh*. This excursion is most conveniently begun at *Marsh Mills* (p. 136), whence we may walk through the narrow wooded valley to (1½ M.) *Bickleigh* (p. 136). The road through the vale is not open except on Mon., Wed., and Saturdays. To the right is *Boringdon House*, lying high and commanding a wide view. Beyond Bickleigh the walk may be extended to *Shaugh Prior*, the valley of the *Cad*, and the villages of *Meavy* and *Sheeps Tor* (comp. p. 136).

6. *To Rame Head and Whitesand Bay*. This excursion is best made by taking the excursion-steamer to *Cawsand* (p. 141), which is about 2 M. from *Rame Head*, the southernmost promontory of the peninsula on which Mt. Edgcombe stands. *Whitesand Bay*, with its fine sandy beach and background of cliffs (bathing dangerous), extends in a beautiful curve from Rame Head to *Looe Island*. Walkers may return to *Cremill* (p. 141), either by the coast viâ *Penlee Point* and *Cawsand* (6 M.) or viâ *Millbrook* (4 M.).

7. *To Eddystone Lighthouse*, 14 M. Excursion-steamers ply frequently

to the lighthouse in summer, but passengers are seldom landed. The first lighthouse erected here in 1697 was washed away six years after its completion; the second, of wood, was burned down in 1755. The third, or Smeaton's Lighthouse, a tower of masonry, 95 ft. high, stood here from 1757 to 1882, but had then to be removed, owing to the insecurity of its base (comp. p. 139). The present lighthouse, 135 ft. in height, was built by Sir J. N. Douglass, at a cost of 80,000*l.* The light-keepers are three in number, each of whom has a month's holiday in summer.

From Plymouth to *Truro* and *Penzance*, see R. 18. — *Dartmoor*, see p. 136.

## 18. From Plymouth to Truro and Penzance. Falmouth.

80 M. G.W. RAILWAY in 3-4 hrs. (fares 13*s.* 3*d.*, 8*s.* 4*d.*, 6*s.* 7½*d.*). Trains start from Millbay Station (p. 138) and stop again at the Devonport Station. The line is remarkable for its numerous lofty viaducts. — STEAMBOATS also ply at intervals from Plymouth to Falmouth and Penzance.

The county of **Cornwall**, which this railway traverses, offers much to interest, the chief attraction being the grand rocky scenery of the coast near the Land's End. The climate is exceedingly mild; myrtles and certain kinds of palms thrive luxuriantly in the open air, while orange-trees and vines only require the protection of matting in winter. The average temperature in winter is 50°, in summer 60° Fahr. The great economical importance of Cornwall arose from its rich mines of copper, tin, lead, and silver; but foreign competition has for some years past closed many mines. The tin-mines of Cornwall were worked by the Phœnicians long before the Christian era. The maximum production of copper ore in Cornwall and Devon was reached in 1861, when 180,000 tons, worth upwards of 1,000,000*l.*, were brought to the surface. Nowadays, it has been said, one must go to Nevada to see Cornish miners. The pilchard and other fisheries are also important. The Celtic origin of the inhabitants is still often perceptible in their dark hair and complexions. Their ancient language, closely akin and to Breton Welsh, is now extinct. The last person who spoke it is said to have died in 1777 (see p. 149); but the Rev. W. S. Lach Szymra in his 'Short History of Penzance' states that he found two or three persons in Mousehole who could count up to 20 in old Cornish. The prefixes 'Tre', 'Pol', and 'Pen', which occur so frequently in names, mean 'dwelling', 'pool', and 'summit' or 'head'. Several books in Cornish are extant. Cornwall is famous for its 'squab' and other pasties, made out of such heterogeneous materials that the devil, according to a local proverb, will not enter the county for fear of being put into a pie. The Prince of Wales bears the title of Duke of Cornwall, and has valuable estates in the county. — Geological travellers should procure *Sir Henry de la Beche's* 'Geology of Cornwall, Devon, and West Somerset'.

Soon after leaving Devonport (p. 141) the train crosses the *Tamar* by the Royal Albert Bridge (p. 141; \*View), and reaches (4½ M.) *Saltash* (p. 142). The line skirts the *Lynher*, a scene of great beauty at high tide. 9½ M. *St. Germans* (p. 142); 14½ M. *Menheniot* (omn. twice daily to Looe; 7 M.; 1*s.* 6*d.*).

18 M. *Liskeard* (*Webb's*, on the Parade; *Stag*), a small town with 3984 inhab., is a good centre for a few pleasant excursions.

On the coast, 8 M. to the S., is *Looe* (*Ship*), a small seaport, embowered in myrtles and other exotics. It may be reached by a narrow-gauge line in 1 hr. from *Moorswater*, 1¼ M. to the W. of Liskeard. The road (9 M.) skirts a canal and passes *St. Keyne's Well*, the subject of a ballad by Southey. About 4 M. to the W. of Looe lies *Polperro* (°*Oliver's Tourist; Ship*), perhaps the quaintest and most characteristic of Cornish fishing-villages, tightly wedged into a narrow ravine, beyond which we may follow the road to the W. (no coast-path) to (6 M.) *Bodennick Ferry*, opposite Fowey (p. 144). — To the N. a picturesque walk of about 7 M. may be taken from

Liskeard to ( $2\frac{3}{4}$  M.) *St. Cleer* (with remains interesting to the antiquarian), the ( $3\frac{1}{4}$  M.) *Hurlers*, three stone circles, and the (1 M.) *Devil's Cheese-wring* (i.e. cheese-press), a curious pile of granite rocks, 30 ft. high. About 1 M. to the E. of *St. Cleer* is *Trevethy's Cromlech*. — At *St. Neot's* (Carlyon Arms),  $5\frac{1}{2}$  M. to the N.W. of Liskeard, is a fine Perp. church of 1480, with celebrated stained-glass windows of the 14-15th cent. (comp. below). Between *St. Neot's* and the *Cheese-wring* is *Dozmare Pool*, the lake into which King Arthur is said to have thrown Excalibur (p. 156). The Cornish man-demon Tregeagle is condemned to empty the pool with a limpet-shell, a penalty for unjust stewardship when in his human form. — Coach from Liskeard to (18 M.) *Tavistock*, see p. 136.

Beyond Liskeard the train crosses the lofty *Moorswater Viaduct* and reaches (21 M.) *Doublebois*. Several viaducts. 27 M. *Bodmin Road* (Rail. Restaurant), on the *Fowey*, is the junction of a branch-line to ( $11\frac{1}{4}$  M.) *Wadebridge* (p. 154; coach to *Padstow*).

The train now turns to the S., passes, on the right, *Lanhydrock*, the seat of Lord Robartes (visitors admitted), and *Restormel Castle*, built in the reign of Henry III., and reaches ( $30\frac{1}{2}$  M.) *Lostwithiel* (Royal Talbot), a small town on the *Fowey*. It is a good trout-fishing centre and possesses a fine church-steeple, surmounted by an open-work lantern. The so-called '*Palace of the Dukes of Cornwall*' is interesting to antiquarians. — 35 M. *Par* (Royal), with silver smelting-works and china-clay works, is the junction of railways to *Newquay* on the N. (p. 154), and to (4 M.) *Fowey* on the S.

FROM PAR TO FOWEY, 4 M., railway in 20 min., viâ *St. Blazey*, the junction for (21 M.) *Newquay* (see p. 154). — *Fowey* (*Fowey Hotel; Ship; St. Catharine House*, private hotel), pron. 'Foy', which has been described as a 'miniature Dartmouth', is a small seaport, with a picturesque harbour, at the mouth of the *Fowey*. The 'Gallants of Fowey' in the 14th cent. are said to have helped largely in the foundation of England's naval greatness before the time of Drake and the other 'Sea-dogs of Devon'. — To *Polperro* and *Looe*, see p. 143.

The beauty of the district now traversed is marred by numerous mines and the white refuse of kaolin, or china-clay, which is found here in great abundance. 40 M. *St. Austell* (White Hart; Globe) is a busy little mining-town. The handsome church is in good preservation; and its exterior, together with the interior of *St. Neot's* (see above), affords a good idea of a Cornish mediæval church. About 3 M. to the N. rises *Hensbarrow Beacon* (1030 ft.; view), which Carew (1602) calls the 'Archbeacon of Cornwall' ('Survey of Cornwall'; p. 138). — 47 M. *Grampound Road*, the station for ( $2\frac{1}{2}$  M.) *Probus*, with a fine church-tower, and (4 M.) *Tregony*. Near *Truro* we cross two long viaducts.

$5\frac{1}{4}$  M. *Truro* (\**Red Lion*, R. & A. 3s. 6d.; \**Royal*), the mining capital of Cornwall, is an ancient town with 11,131 inhab., situated at the head of a pretty creek of the *Fal*. In 1877 it became the sea of the resuscitated bishopric of Cornwall, and a handsome E. E. Cathedral, by Pearson, is being erected on the site of the old church of *St. Mary*, a part of which (Perp.) has been incorporated in the new building (S. side of choir). The E. end and transepts were consecrated in 1887; the nave has yet to be built. The *Bap-*

*tistry* is a memorial of *Henry Martyn* (1781-1812), the missionary, a native of Truro. — The \**Museum* (adm. 6d.; free on Wed. 11-5) contains Cornu-British antiquities and Cornish birds. The *Red Lion Hotel*, dating from 1671, was the birthplace of *Samuel Foote* (1720-77), the actor and playwright.

Among the interesting points near Truro are the grounds of (3 M.) *Tregothnan*, on the E. bank of the Fal; the ancient ruined church of *St. Piran*, 8 M. to the N.W., long hidden by the sand which had been blown over it, and believed to be the oratory where *St. Piranus* officiated in the 6th cent.; and the *Isnioc Cross*, at *St. Clement's*, 1½ M. to the S.E. Numerous pleasant excursions may be made on the Fal (to Falmouth, see below), and omnibuses ply to *Probus*, *St. Agnes*, etc.

FROM TRURO TO FALMOUTH, 11½ M., railway in 20-30 min. (fares 2s., 1s. 3d., 1s.). Near (5 M.) *Perranwell* is the country-seat of *Carclaw*, with fine gardens containing many exotic plants. — 9 M. *Penryn* (King's Arms), at the head of *Penryn Creek* (view to the left), carries on an extensive trade in granite and contains some traces of the once famous *Glasney Abbey*. An omnibus (2s.) plies hence to (10 M.) *Helston* (p. 146).

[A much pleasanter way of proceeding from Truro to Falmouth is by the little steamer which plies up and down the *Fal* every day in summer (10 M., in 1¼ hr.; fare 1s.). For the first 2 M. we descend what is known as *Truro Lake* or *River*, a ramification of the Fal. On entering the Fal proper we have *Tregothnan* (see above) to the left, while farther on in the woods of *Trelissick* cover the bank to the right. The steamer then reaches the *Carrick Road*, or wider part of the Fal estuary, passes the mouth of *Restronguet Creek* (to the right), and enters *Penryn Creek*, at the mouth of which Falmouth lies.]

**Falmouth** (*Falmouth*, *Pendennis*, both on the neck of the peninsula, near the station, with a sea-view both to the back and front; \**Green Bank*, 1½ M. to the N.W. of the station and ¾ M. from the landing-stage, with a view of the harbour, R. & A. 4s., table d'hôte 4s. 6d.; *Royal*, in the town, well spoken of), a small and somewhat foreign-looking seaport with 4737 inhab., was formerly an important mail-packet station, but is now chiefly known as a watering-place. It is still, however, a port of call for vessels waiting for orders and for yachts. U. S. Consul, *Howard Fox*, Esq., 48 Arwenack St. The scenery of the estuary of the Fal is very picturesque, and charming water-excursions may be taken in Falmouth Harbour (sailing-boat 2s., row-boat 1s. per hr.). In fine weather excursion-steamers ply to the Lizard, Penzance, etc., and trips are also made by sailing-yachts. Falmouth has bi-weekly steamboat communication with London (1½ day), Dublin, etc. The bathing is good. Palms and other tropical plants grow here in the open air without protection, and the visitor should try to obtain access to one of the lovely private gardens.

The chief object of interest at Falmouth is **Pendennis Castle**, an old Tudor fastness at the E. extremity of the peninsula on which the town stands (¾ M. from the station). It is celebrated for its siege in the Civil War and is still maintained as a fortress. The \**View* from it is very fine. A pleasant drive has been constructed round the promontory, passing below the castle. On the opposite side of the estuary (steam-ferry; return-fare 6½d.) is *St. Mawes Castle*, another coast-defence erected by Henry VIII. — On the way to Pendennis we pass the remains of *Arwenack House*, the seat of the once powerful but now extinct family of the Killigrews (memorial obelisk in front). Excursions may also be made to (2 M.) *Penryn* (see above), at the head of *Penryn Creek*, and to *Flushing* (ferry ½d., starting behind the Green Bank Hotel) on its N. bank, whence we may walk across the hill to *Mylor*, on *Carrick Road* (see above).

A coach plies daily in summer from Falmouth to *Penryn* and (12½ M.; fare 2s. 6d.) *Helston* (see p. 146), where it corresponds with coaches for the (11 M.) *Lizard* and (13 M.) *Penzance* (see p. 148). The direct road from Falmouth to the Lizard (18 M.) leads by *Gweek*, at the head of the *Helford Estuary*, and through *Trelowarren Park* (carr. and pair 30s.; driver 5s.);

in the season a four-horse brake runs by this route from Falmouth to Lizard Town and Kynance Cove (see p. 147). Near Trelowarren House is a very singular series of underground chambers, a standing puzzle to archæologists. The coast-route (for pedestrians; about 25 M.) leads viâ (2 M.) *Maenporth*, (2 M.) *Mawnan Smith*, (2 M.) *Helford Passage* (ferry), (1 M.) *Manaccan*, and (4 M.) *St. Keverne* (Inn), and thence by the cliffs to (3½ M.) *Coverack*, (2 M.) *Black Head*, (4 M.) *Poltesco* (serpentine works), (1 M.) *Cadgwith* (p. 147), and (3 M.) *Lizard Town* (p. 147). The direct walking distance from Helford Passage to Lizard Town, viâ *Newtown*, is 10 M.

At (59 M.) *Chacewater* we cross the valley by a high wooden viaduct. In the distance, to the N.W., rises *St. Agnes's Beacon* (630 ft.).

63 M. **Redruth** (*Tabb's; London*), a market-town with 10,300 inhab., is a chief centre of the tin-mining industry. The *Hunt Memorial Museum* contains minerals. About 1¼ M. to the S.E. is *Gwennap Pit*, a grassy amphitheatre in the side of *Carn Marth*, where Wesley used to preach to the miners; open-air meetings of 20-30,000 Wesleyans still occasionally take place here. — Near (65 M.) *Carn Brea Station*, to the left, rises *Carnbrea Hill* (750 ft.), with British remains and a curious old castle or house perched on the top. 66 M. *Camborne* (*Abraham's; Commercial*), a mining town with 14,700 inhabitants. The *Dolcoath Copper Mine* here is 2250 ft. deep. — From (68½ M.) *Gwinear Road* a branch-line runs to (8 M.) **Helston** (*Angel; Star*), the usual starting-point for a visit to the interesting coast-scenery of the Lizard (see below). Coaches run hence to Falmouth (p. 145), to (11 M.) the Lizard (see below; fare 2s., return 3s. 6d.), and to (13 M.) Penzance (p. 148; fare 2s.).

The name \***Lizard** (Cornish, *Meneage*) is given to the whole peninsula S. of a line drawn from *Gweek*, at the head of Helford River, to *Looe Pool*, but is more specially applied to the town and headland at its S. extremity. The peninsula is an elevated plateau, descending in cliffs to the sea, and its interior is as unattractive as its coast scenery is the reverse. The rare and beautiful Cornish heath, *Erica Vagans*, grows here in abundance. Tourists usually proceed direct from Helston to Lizard Town, and make the latter the centre of their excursions, but those with leisure should spend a night both at Mullyon on the W. and Cadgwith on the E. — The road from Helston to (11 M.) Lizard Town is uninteresting. About halfway the prettily-situated mansion of *Bochym* is passed on the right. Good walkers, with time to spare, will prefer to follow the coast (15 M.), the chief points of interest on which are (¾ M.) *Looe Pool*; 2 M. *Looe Bar*, formed of pebbles cast up by the sea (supposed to be caused by *Tregeagle*, p. 144); 3½ M. *Gunwalloe*, with a church of the 15th cent.; ½ M. *Poljew Cove* (Hotel projected). *Mullyon* (Old Inn; *King's Arms*) lies about 1 M. inland. The Perp. church has some features of interest, including some remarkable carved oaken pews. We return to the coast at (¾ M.) *Polurrian Cove* (*Polurrian Hotel*), or at (1 M.; 2½ M. direct from Gunwalloe) \**Mullyon Cove*

and *Cave*; the cave, which is entered by a beautiful natural archway, may be penetrated at low tide for 200 ft. (fine view from within). It was once a great resort of smugglers. Continuing to follow the cliff-walk (coast-guard route marked by white paint), we pass the bold headlands of *Pradanack Head* and *Vellan Head* and reach (5 M.) \***Kynance Cove** (small lodging-houses; refreshments), one of the most celebrated points on the Cornish coast. The serpentine cliffs here are beautifully veined and coloured, and numerous picturesque rocks are scattered about the little bay, with its floor of silvery sand. Various more or less appropriate names have been given to the different features of the Cove, such as *Steeple Rock* and *Gull Rock*. On *Asparagus Island*, the semi-detached promontory on the W. side of the Cove, is the *Devil's Bellows*, a narrow interstice formed by one rock overlying another, through which the water is propelled in clouds of spray (seen to advantage at low tide only). Adjacent is the *Letter Box*, a curious fissure in the rock. The cave in *Asparagus Island* is known as the *Devil's Throat*; those on the mainland are called the *Kitchen* and *Parlour*. Geologists will notice that the action of the sea causes the granite to cleave in cubes, while the serpentine assumes the most varied forms. From Kynance Cove we may either proceed direct to (1 $\frac{1}{4}$  M.) *Lizard Town*, on the E. side of the promontory, or continue our walk round the coast to the (2 $\frac{1}{2}$  M.) *Lighthouses* (open to visitors, except on Mon. and after the lamps are lit; fine view), on *Lizard Head*, the most southerly point in England (49° 57' 30" N. lat.). On the way we pass *Pistol Meadow*, so called from the weapons cast up by the sea after the wreck of a man-of-war at the beginning of last century, and the little harbour of *Polpeor*. Farther on are the columnar *Bumble Rock* and the *Lion's Den*, formed by the falling in of the roof of a cavern in the cliffs. The Lighthouses are about  $\frac{1}{2}$  M. from Lizard Town.

**Lizard Town** (*Hill's Lizard Hotel*, R. & A. 2s. 6d.; *Eddy's; Housel Bay Hotel*; *Mrs. Rowe's Boarding House*, and several others, on the promontory, with sea-view), a small village, is frequented as summer-quarters. The bathing-place is at *Housel Cove*, to the E. of the lighthouses. The church of the Lizard, the southernmost church in England, is at *Landewednack*, a little to the E. Serpentine is freely used here as building material. The *Raven Hugo* (or *Ogo*), *Dolor Hugo*, and other caverns on the E. coast are best explored by boat. — *Cadgwith* (\*Star), 2 $\frac{1}{2}$  M. to the E. of Lizard Town, is chiefly visited for the sake of the *Devil's Frying Pan*, a singular natural amphitheatre somewhat resembling the Lion's Den. The coast between Cadgwith and Helford River is also very fine, though not so much frequented by tourists (comp. p. 146).

Those who have come to Lizard Town by the E. coast, and have not time to follow the whole of the W. coast of the peninsula, are recommended to visit the Lighthouses and go on thence to Kynance Cove, Mullyon Cove, and Mullyon, in time to catch the afternoon coach from Li-

zard Town to Helston, which passes the cross-roads  $1\frac{1}{2}$  to the E. (inland) of Mullyon. This will be in all a walk of  $9\frac{1}{2}$  M. The coast-guard path all round the coast is clearly marked by whitewash on stones and rocks, at intervals of 50 yds. or less.

The COACH ROUTE from Helston to (13 M.) *Penzance* (see below; fare 2s.) calls for little remark, except that a good view of St. Michael's Mt. (see below) is enjoyed towards the end. Walkers, however, will find the coast-route (20 M.) interesting; no inn between ( $3\frac{1}{2}$  M.) *Porthleven* and (17 M.) *Marazion* (see below).

CONTINUATION OF THE RAILWAY. 71 M. *Hayle* (White Hart), with engine-works. 73 M. *St. Erth* is the junction of a line to (4 M.) *St. Ives*, via *Lelant* and *Carbis Bay* (Hotel), the latter a golfing-resort.

*St. Ives* (*Tregenna Castle*, charmingly situated above the station, with view, R. & A. 4s. 6d., D. 4s. 6d.; *Porthminster*, near the station; *Western, Queen's*, in the town), a quaint little fishing-town (6094 inhab.) situated on perhaps the most beautiful bay in Cornwall, with a splendid sandy beach. It is said to owe its name to *St. Ia*, an Irish princess who was martyred here about A. D. 450. The best views are obtained from the *Tregenna Hotel* and the *Battery Rocks*. The mean temperature of *St. Ives* in winter is said to be only  $4^{\circ}$  Fahr. less than that of Rome, and it has become a favourite bathing and winter resort. The pilchard fishery is prosecuted here with great success. The church is an interesting Perp. building, with carved bench-ends. A visit should be paid to the very ancient church (? 5th cent.) of ( $4\frac{1}{2}$  M.) *Gwithian*, on the other side of the bay, formerly buried in the sand. Good walkers may follow the coast from *St. Ives* to (15 M.) *St. Just* (p. 151) and (7 M.) the *Land's End* (p. 150), or cross the country to (8 M.) *Penzance* (see below). Or they may follow the coast N. to *Newquay* (comp. p. 154).

The churchyard of *St. Hilary*, near *St. Erth*, contains tombstones from the time of Constantine the Great down to the present day.

From *St. Erth* the train runs nearly due S. to (77 M.) *Marazion* or *Market Jew* (Godolphin; *St. Michael's*), a prosaic little town, by no means justifying the ascription of its name ('bitter Zion') to an early colony of Jews, who traded with the Phœnician miners (see *Max Müller's* 'Are there Jews in Cornwall'; comp. p. 143). A large new Hotel (*Mount's Bay Garden Hotel*) is projected.

*Marazion* is the station for \**St. Michael's Mount*, the *Ictis* of the ancients, a curious rocky islet, rising precipitously to a height of 230 ft., and connected with the shore by a natural causeway,  $\frac{1}{2}$  M. long, uncovered for about 3 hrs. at low water. It may be described as a miniature copy of *Mont St. Michel* in Normandy. Its earliest occupant, according to the legend, was the Giant *Cormoran*, slain by *Jack the Giant-killer*. The priory at the top was dedicated to *St. Michael*, who is said to have appeared to some hermits here very early in the Christian era, and *St. Keyne* (A. D. 490) was the first of a long series of pilgrims. The castle, which has long been the seat of the *St. Aubyn* family (Lord *St. Levan*), contains an interesting hall and chapel. Fine \*View from the square church-tower. There is a small fishing-village (*St. Aubyn Arms*) at the foot of the *Mount*.

80 M. *Penzance*. — Hotels. QUEEN'S, on the Esplanade, R. & A. from 4s. 6d., D. 5s.; \*UNION, Chapel St., comfortable, R. & A. 4s.; WESTERN, Alverton St., R., A., & B. 6s.; MOUNT'S BAY, private hotel, next door to the Queen's; RAILWAY, STAR, unpretending; CRITERION, PERROW'S, temperance hotels, both in Union St. — Cab from the station to the hotels or pier, 1-2 pers. 1s., 3-4 pers. 1s. 6d.

*Penzance*, i. e. 'Holy Headland', is a seaport with 13,000 inhab.,



beautifully situated on the N.W. shore of *Mount's Bay*. It is one of the headquarters of the pilchard and mackerel fisheries, and also trades in copper, tin, china-clay, and granite. Potatoes, brocoli, fruit, etc. are extensively cultivated in the environs and sent in large quantities to London. The climate is mild, and frost and snow are rare phenomena; but the annual rainfall (43 inches) is much above the average. Market Jew Street leads from the station to the *Market House*, in front of which is a statue of *Sir Humphry Davy* (1778-1829), the natural philosopher and chemist, who was born at Penzance. In Alverton St., to the N.W., are the handsome *Public Buildings*, containing a geological museum. The *Library*, which contains rare Cornish books and a valuable collection of prints and autographs, shares a building with the *School of Art*, in Morrab St., which leads past the *Morrab Pleasure Grounds*. The Esplanade, to the S., is the pleasantest part of the town, and the Pier (near the station) affords good promenades and views. Another fine point of view is *Lescudjack Castle*, a British earthwork on a hill near the railway-station. — About 1 M. to the W. of Penzance is **Newlyn**, a fishing-village and artists' resort, which has given name to a modern 'open air' school of painting. On the way thither we pass the *Newlyn Art Gallery and Opie Memorial*, opened in 1895. The *Church of St. Peter* at Newlyn contains a reredos after Leonardo da Vinci and a memorial window to *Lord Iddesteigh* (d. 1886).

Among the pleasant short walks in the neighbourhood is that to (1½ M.) *Bleu Bridge*, a small slab-bridge with an ancient inscribed stone. To reach it we turn to the left at the Three Tuns Hotel, to the E. of the railway-station, and then immediately to the right. The third turning to the right (¼ hr. from the hotel; the fourth turning if we count a narrow footpath) descends to the bridge. — A visit may also be paid on foot to (3 M.) *Marazion* and *St. Michael's Mt.* (p. 148), but the latter may also be reached in summer by a small steamer, waggonette, or boat (fare each way 6d.). — *Gulval Church*, 1 M. to the N.E., has a curious inscribed 'menhir'.

### Excursions from Penzance.

Penzance may be made the traveller's headquarters for several days, as the district of the 'Land's End' affords numerous attractive excursions, in which the lover of natural beauty and the antiquarian will each find his reward. Many of the most important copper and tin mines in Cornwall are also within easy reach, and the traveller should not neglect an opportunity to explore one of these. Comp., however, p. 143.

1. TO LAMORNA AND THE LOGAN ROCK BY THE COAST, 11 M. This excursion may be recommended to good walkers, though the cliff-scenery is not so fine as that nearer the Land's End. We leave the town by the Esplanade and pass (1 M.) *Newlyn* (see above). At (3 M.) *Mousehole* is a large cavern, and a little inland, in *Paul Church*, is the tomb of Dolly Pentreath (d. 1777), usually said to be the last person who spoke Cornish (comp. p. 143). *Lamorna*

*Cove*,  $5\frac{1}{2}$  M. from Penzance, has been somewhat spoiled in appearance by the granite quarries. About  $1\frac{1}{2}$  M. inland, near *Boleit*, are the remains of a stone circle known as the *Pipers & Merry Maidens*, said to have been turned into stone for dancing on Sunday. *Lamorna* is  $5\frac{1}{2}$  M. from the *Logan Rock* (see below) by the coast.

2. TO ST. BURYAN AND THE LOGAN ROCK, 9 M. (carr. about 10s.). The road passes ( $\frac{3}{4}$  M.) *Alverton* and diverges ( $1\frac{1}{4}$  M.) to the left from the road to St. Just (p. 151). It then passes through the beautiful avenue of *Trereife* (pronounced 'treeve') and crosses (2 M.) *Buryas Bridge*. On the left is *Tresvennick Pillar*, a British monument, popularly known as the 'Blind Fiddler'. The road to *Suncreed* (and St. Just) diverges to the right at ( $2\frac{3}{4}$  M.) *Drift*, and after  $\frac{3}{4}$  M. more our road quits the direct route to Penzance and leads to the left.  $5\frac{1}{2}$  M. *St. Buryan* (Ship), a village with an interesting church of the 15th cent., the tower of which is conspicuous far and wide. The interior contains a fine carved screen and the churchyard an interesting old cross. The next village is ( $8\frac{1}{2}$  M.) *Trereen* (Logan Inn), where tourists quit their vehicles to visit ( $\frac{3}{4}$  M.) the \**Trereen Dinas*, a bold and fantastic rocky headland, with the *Logan Rock*. (A guide, useful when time is limited, may be obtained here; fee 1s.; more for a party.)

The *Logan Rock* is a mass of granite weighing 70 tons, but so poised that it can be rocked ('logged'), though with some difficulty since Lieut. Goldsmith, a nephew of the poet, upset it in 1824 with the aid of a boat's crew. The task of replacing it cost the foolish young officer 2000*l.* A little climbing is necessary to reach the rocking stone, and those whose heads are not perfectly steady may leave the guide to show how it moves. There is another rocking-stone on the promontory, called the '*Logan Lady*'.

The \**Cliff Scenery* between the *Logan Rock* and (6 M.) the *Land's End* is unsurpassed in England, and walkers are recommended to prolong their excursion in this direction and return to Penzance by the road described below. The finest points are the two bold promontories of *Toſ Pedn Penwith* ('holed headland of Penwith') and *Pardenick*. The cliffs are 100-250 ft. high.

3. TO THE LAND'S END, 10 M. (omnibus and brakes, see p. 151; carr. 10s. 6*d.*, with a fee of 2s.). The road diverges to the right from that to St. Buryan (see above) at a point  $3\frac{1}{2}$  M. from Penzance. To the right rises *Carn Bran* (690 ft.), on the top of which Wesley is said to have frequently preached to huge crowds of miners. Farther on,  $\frac{1}{4}$  M. to the left, is the circle of *Boscawen*, which consists of 19 stones, a number constantly recurring in these circles. At (6 M.) the village of *Crows-an-Wra* are a curious old circular dwelling (to the right) and a stone cross (to the left). Alongside our road runs the old pack-horse track. The small enclosure to the right, 1 M. beyond *Crows-an-Wra*, is a disused Friends' Burial Ground. At the (9 M.) village of *Sennen* (interesting church) the Inn still has for its sign the 'First and Last Hotel in England', though there is now the *Land's End Hotel* (R. & A. from 3s.), 1 M. farther on, while the very last house in England is a small cottage, where tea and other refreshments may be obtained. The \**Land's*

**End**, the ancient *Bolerium*, the most westerly point in England (long.  $5^{\circ} 41' 31''$  W.) is a granite promontory, 60-100 ft. in height. It commands a fine sea-view, including the Scilly Islands (p. 152), 20 M. to the S.W. The *Longship Rocks*,  $\frac{1}{2}$  M. from the point, are marked by a lighthouse. The cliff scenery on both sides is varied and imposing. Among the numerous detached rocks to which names have been given are the *Armed Knight* to the S. of the Land's End and the *Irish Lady* to the N., by the S. horn of *Whitesand Bay* (numerous shells). The view in this direction is bounded by the bold promontory of *Cape Cornwall* and the *Brisons*.

The last two routes are combined by the great majority of tourists, who take one of the BRAKES which start daily in summer from Penzance for the Land's End, going viâ the Logan Rock (13 M.) and returning by the direct route. They start about 9 a.m. and regain Penzance about 6 p.m., allowing  $1\frac{1}{2}$ -2 hrs. at the Logan Rock and  $2-2\frac{1}{2}$  hrs. at the Land's End, and also a few minutes at St. Buryan (p. 150). The return-fare is 3s. 6d.; single journey 2s. A Mail-Omnibus also starts daily from the Market House in Penzance (at 9 a.m. and 4.30 p.m. in summer) for Sennen, running viâ St. Buryan and Trereen. — Those who drive miss the fine cliff-scenery between the Logan and the Land's End (see p. 150). A good plan is to drive from Penzance to the Logan Rock, send the carriage on to Sennen (see p. 150), walk along the cliffs to the Land's End, and drive back to Penzance direct from Sennen (in all 8-10 hrs). Those who can should arrange to spend a night at the Land's End for the sake of the sunset and sunrise.

4. To ST. JUST,  $6\frac{1}{2}$  M., omnibus several times daily in 1 hr. (fare 6d.). The road itself is uninteresting, but it passes within a mile or so of the hut-village of *Crellas*, the hill-fort of *Chûn Castle*, and a large *Cromlech*, all of which are among the most interesting antiquities in Cornwall. The omnibus, however, does not allow time for a visit to these. — **St. Just in Penwith** (*Commercial Inn*), a small market town, has an Early Perp. church, with interesting Irish tracery and one of the oldest Christian tombs in England. Near it is an open-air amphitheatre in which Cornish miracle-plays were represented.

St. Just is the best starting-point for a visit to the now disused *Bottal-lack Mine*, 2 M. to the N.W., which extends for 400 ft. under the sea (permission must be obtained beforehand; make enquiry at the Penzance hotels). *Cape Cornwall* (see above),  $1\frac{1}{2}$  M. to the W., is a fine point of view. The cliff-walk from St. Just to the Land's End (7 M.) is fine, though scarcely equal to that between the Land's End and the Logan.

5. To ST. IVES. This excursion may be made either by railway as already described (p. 148) or by road. The direct distance is about 8 M., but tourists will probably prefer a more circuitous route, so as to include a visit to some of the interesting British remains in the district between Penzance and St. Ives.

Among these are *Chysaester*, a hut-village, 4 M. to the N. of Penzance; *Mulfra Cromlech* or *Quoit*, 5 M. to the N.W.; *Zennor Cromlech*, 5 M. to the S.W. of St. Ives, said to be the largest monument of the kind known; the *Lanyon Cromlech*,  $2\frac{1}{2}$  M. to the S.W. of the *Mulfra Cromlech*; the *Nine Maidens*, part of a stone circle, near *Morvah*, 2 M. beyond Lanyon; the *Holed Stone* ('Men-an-tol'; prob. used for initiations) and the *Written Stone* ('Men scryfa'), also near Lanyon; and the beehive-hut at *Bosphrennis*, near *Mulfra*. To the S. of the *Nine Maidens* is the *Ding Dong Mine*, said to have been worked long before the Christian era.

6. TO THE SCILLY ISLES, 40 M., steamer 3 or 4 times weekly in summer in 4 hrs. (fares 7s., 5s.; return 10s. 6d., 7s. 6d.). This sail affords a good view of the Cornish coast, but the sea is often rough. About halfway we pass the *Wolf Lighthouse*. The shadowy land of *Lyonnesse* —

'A land of old upheaven from the abyss

'By fire, to sink into the abyss again' —

stretched from the Scilly Isles to the mainland, and now lies submerged with all the 140 parishes, which the precise old chroniclers assign to it.

The *Scilly Isles*, the *Cassiterides* of the ancients, are about 50 in number, but only five are inhabited (pop. 1789). One of the most profitable occupations in the islands is the growing of the narcissus for Covent Garden, to which hundreds of thousands of this beautiful flower are sent every spring. The largest island is *St. Mary's*, with a circumference of 9 M. and a population of 1160. On this lies the capital, *Hugh Town* (Hugh House Hotel; Tregarthen's Inn), with *Star Castle*, a fortress erected in the reign of Elizabeth. The churchyard contains the graves of those drowned in the 'Schiller' in 1875. The rocky coast-scenery is fine, the chief points being *Peninis*, *Old Town Bay*, and *Giant's Castle*. *Holy Vale* is picturesque. A good view of the group is obtained from *Telegraph Tower* (160 ft.). *Tresco (Canteen Inn)*, the second of the group in size, is the most interesting. Near the ruins of *Tresco Abbey* is the splendid 'Mansion of the lord proprietor' of the islands (Mr. T. A. Dorrien-Smith), picturesquely placed on a rocky height. Its sub-tropical gardens are the finest in the British Isles (fee to gardener). There is also a large cave in this island, named the *Piper's Hole*, shown by the landlord of the Canteen Inn (fee for a party 5s.). *Dolphin Church* is pretty. The other inhabited islands are *St. Martin's*, *St. Agnes*, and *Bryher*. *Samson*, the largest uninhabited island, is the scene of Sir Walter Besant's novel 'Armored of Lyonnesse'.

Travellers who have reached Penzance and the Land's End via Plymouth, and wish to return by the N. coast, are recommended to go by railway from Penzance to Newquay, and thence to proceed via Wadebridge to Camelford, the starting-point for 46 M. of the finest coaching in England (see R. 20). Pedestrians may follow the coast the whole way; but if their time is limited, they should reserve their walking for the coast to the N. of Newquay, especially from Ilfracombe to Lynmouth and Porlock (pp. 163-164, 168). Those who have already visited the intermediate points of interest may take the steamer from *Hayle* (p. 148) to *Ilfracombe*.

## 19. From Exeter to Wadebridge and Newquay.

The following railways afford the most direct access from London to N. Cornwall. *Newquay* is most quickly reached via the G.W.R., *Wadebridge* via the L.S.W. On Sundays there are no trains beyond Bodmin Road (see below) and Okehampton (p. 155) on the respective lines; but on that day a coach plies between Bodmin Road and Wadebridge.

### a. Great Western Railway.

109 M. RAILWAY in 4-5¼ hrs. (fares 18s., 11s. 4d., 9s. ½d.). To *Wadebridge*, 90 M., in 3½ hrs. (fares 13s., 8s. 2d., 6s. 6d.). Through-carriages are run from London (Paddington) to Newquay (303 M., in 8¾-9 hrs.; fares 46s. 6d., 29s., 23s. 3d.).

*Exeter* (St. David's Station), see p. 103. Thence to (53 M.) *Plymouth*, see pp. 129-134; and from Plymouth to (80 M.) *Bodmin Road*, see pp. 143, 144.

FROM BODMIN ROAD TO WADEBRIDGE,  $11\frac{1}{4}$  M., railway in  $\frac{1}{2}$  hr. (fares 1s. 10d., 1s. 2d., 11d.). —  $3\frac{1}{2}$  M. *Bodmin (Royal; Town Arms)*, the county-town of Cornwall, is an ancient little place (5151 inhab.), with a large church of the 12-15th cent. (restored), accounted the finest specimen of a Cornish mediæval church. —  $11\frac{1}{4}$  M. *Wadebridge*, see p. 154.

83 M. *Lostwithiel* (p. 144). At (88 M.) *Par* (p. 144) our line diverges to the N. from the main line to Penzance. — Beyond ( $88\frac{1}{2}$  M.) *St. Blazey*, the junction for Fowey (p. 144), we ascend the well-wooded \**Luxulion Valley*, which is most conveniently visited from ( $92\frac{1}{2}$  M.) *Bridges*, reached immediately after we pass beneath the *Treffry Viaduct*. — 94 M. *Bugle*.  $96\frac{1}{2}$  M. *Victoria* is the station for the *Roches Rocks*. — To the left rises *Hensbarrow* (1035 ft.). 102 M. *St. Columb Road* lies 3 M. to the S. of *St. Columb Major* (p. 154). — 109 M. *Newquay* (p. 154).

### b. South Western Railway.

100 M. RAILWAY to (83 M.) *Wadebridge* in 3- $3\frac{1}{2}$  hrs. (fares 13s., 8s. 2d., 6s. 6d.); thence COACH in connection with the express trains to (17 M.) *Newquay* ( $2\frac{3}{4}$  hrs.; fare about 3s.). Through-carriages are run from London (Waterloo Station) to Wadebridge (254 M. in 7- $9\frac{1}{4}$  hrs.; fares 41s. 8d., 26s., 20s. 10d.).

*Exeter* (Queen St. Station), see p. 103. Thence to (26 M.) *Okehampton*, see p. 135. — At Okehampton the Wadebridge line diverges to the N. from the main line to Plymouth. —  $34\frac{1}{2}$  M. *Ashbury* (820 ft.; Eastacombe Hotel).  $38\frac{1}{4}$  M. *Halwill Junction*.

FROM HALWILL JUNCTION TO BUDE, 30 M. Railway to (8 M.) *Holsworthy* (fares 1s. 3d., 10d.,  $7\frac{1}{2}$ d.), and thence by coach (2s. 6d.) twice daily to *Bude* (p. 157), viâ *Stratton* (p. 158). *Holsworthy (Stanhope; White Hart)* has a church with a lofty Perp. tower. The *Holsworthy & Bude Canal*, constructed in 1819-26, is interesting from its inclined planes, ingenious substitutes for the ordinary locks. — Railway to Bude under construction.

$43\frac{1}{2}$  M. *Ashwater*; 47 M. *Tower Hill*. — 52 M. *Launceston (King's Arms; White Hart; Railway)*, an ancient town with 4345 inhab., situated on the slope of a steep hill, from which it derived its original name of *Dunheved* ('hill top'). The hill is crowned with the circular keep and parts of the walls (12 ft. thick) of a *Castle*, at one time supposed to be of British origin, but now recognised as a Norman work (view). In a small dungeon, near the E. gate, George Fox, the Quaker, was imprisoned in 1656. The church of *St. Mary Magdalen*, lately restored, is a handsome granite edifice in the Perp. style, with curious carvings on the outside of the walls. At the *White Hart Hotel* is a fine Norman gateway, the sole relic of an old Augustine priory; and near the *King's Arms* is another gateway of later date, which originally belonged to the town-walls.

The ascent of *Brown Willy* (p. 154) is sometimes made from Launceston (4 hrs.). We follow the road to Camelford for 3 M., then diverge to the left and pass (4 M.) *Five Lanes* (Inn). About 2 M. farther on we leave the road and cross the moors to the W. (right), reaching the top in 1 hr. more. The descent may be made to Camelford or Bodmin (p. 152).

Beyond Launceston the railway traverses an uninteresting district.  $56\frac{1}{2}$  M. *Egloskerry*; 60 M. *Tresmeer*. 65 M. *Otterham* is the

nearest station for *Crackington Haven* (lodgings), 6 M. to the N. Farther on the sea is seen, to the right, and *Row Tor* (1296 ft.), to the left.

69½ M. **Camelford** (*Queen's Arms; Darlington Arms*), which claims to be the Camelot of Arthurian legend (comp. p. 102), is the nearest starting-point for an ascent of *Brown Willy* (1370 ft.; 2-3 hrs.), the highest summit in Cornwall, commanding an extensive but monotonous view. Along with its N. neighbour, *Row Tor* (1296 ft.), it rises about 5 M. to the S.E. The name is a corruption of *Bryn Uhellâ*, i.e. highest hill.

Camelford is the nearest railway-station to *Tintagel* and *Boscastle* (see R. 20), to which an omnibus plies in about 1 hr. in connection with the trains. In summer a coach runs direct daily from Camelford viâ Boscastle to (27 M.) Bude (p. 157). None of these routes repay the pedestrian.

72 M. *Delabole* is the station for the extensive *Delabole Slate Quarries*, which have been worked since the days of Queen Elizabeth and produce 150,000 tons of slate per annum. 75½ M. *Port Isaac Road*, 3½ M. from *Port Isaac* (Inns). 78 M. *St. Kew Highway*. Beyond several cuttings the train crosses the *Camel*.

83 M. **Wadebridge** (*Molesworth Arms; Commercial*) is a pleasantly situated little town, at the head of the Camel estuary, here crossed by a bridge that was in Carew's time 'the longest, strongest, and fayrest that the Shire could muster'.

A coach runs 3-4 times daily along the pretty estuary of the *Camel* to (8 M.) **Padstow** (*Commercial Inn*), a place of no interest in itself but a good starting-point for a boating-excursion along the fine rocky coast.

From Wadebridge the train goes on to (8 M.) *Bodmin* (p. 152), descending the valley of the Camel. The S.W. station at Bodmin is about 1 M. from the G.W. station.

The COACH from Wadebridge to (17 M.) *Newquay* follows a somewhat uninteresting and bleak route. 9 M. *St. Columb Major* (Red Lion), with an interesting church. *St. Columb Road Station* (p. 153) lies 3 M. to the S. (omn.). A little to the S.E. of *St. Columb Major* is *Castle Dinas*, the legendary site of a hunting-seat of King Arthur and residence of the old Cornish kings. 12 M. *St. Columb Minor* has a lofty church-tower.

17 M. **Newquay** (*Atlantic; Great Western, R. & A. 5s.; Red Lion*, well spoken of; *Prout's Private Hotel; Commercial*, unpretending; *Beachcroft Boarding Establishment*, 10-15s. per day) is a rising little watering-place. Its bathing-beach, or rather its beaches, consists of several miles of sandy coves, enclosed by tall cliffs and separated at highwater by rocky bluffs.

The rockbound coast both to the N. and the S. is fine, particularly at *Bedruthan Steps*, 6½ M. to the N. From *Bedruthan* we may go on to (7 M.) *Padstow* (see above), and thence either take the coach to Wadebridge or cross (ferry) to *Rock* (Inn), 15 M. from *Tintagel* (p. 155). The cliff-walk southwards to (23 M.) *Gwithian* (p. 148) on *St. Ives Bay* (p. 148) is also very fine and easy; inns at (7 M.) *Perran Porth*, (4 M.) *St. Agnes*, and (6 M.) *Portreath*.

From *Newquay* to *Par* (Penzance) and *Fowey*, see p. 144.

## 20. From Camelford to Bideford.

46 M. COACHING ROUTE (fare 17s. 6d., return 31s.). The stages are: 1. From Camelford to *Tintagel*, *Boscastle*, and (20 M.) *Bude* (9s. 6d.) thrice a week, starting about 2 p.m., and connecting at Bude with the coach to Bideford. *Tintagel* and *Boscastle* may also be reached from Camelford by omnibus, several times daily (fare 1s. 6d.). — 2. From Bude to (16 M.) *Clovelly Cross* (6s.) and (26 M.) *Bideford* (8s.), thrice weekly (Mon., Wed., and Frid.).

Travellers by this fine route may make their first halt at *Tintagel*, after which they should also visit at least *Boscastle* and *Clovelly*. *Tintagel* and *Boscastle* are only a few miles apart, and those who spend a night at either may easily visit the other on foot. Bude is not so interesting, but the present coaching-arrangements almost necessitate the spending of a night there. From *Clovelly* there is daily communication with *Bideford*, while steamers ply frequently to *Ilfracombe*.

*Camelford*, see p. 154. About 2 M. from *Camelford* the road passes the *Delabole Slate Quarries* (p. 154). 6 M. *Tintagel*, or more correctly *Trevena* (\**Wharnccliffe Arms*), a small village  $\frac{1}{2}$  M. from the sea, lies in the very heart of the district consecrated to Arthurian legend. The coach stops here to allow of a hurried visit to the castle, but the traveller should spend at least one day here or at *Boscastle*. *Tintagel Church*, to the W. of the village, is partly of Saxon origin. To reach the sea we descend a small valley, at the bottom of which is a cottage (refreshments), where we obtain the key for the enclosure on the 'Island'. The remains of the **Castle**, 'Dundagil by the Cornish Sea', are here above us to the left, on the mainland portion of *Tintagel Head*, and are most easily reached by a grassy track ascending from the valley at a point a little above the cottage. The keep, the oldest part of the existing ruins, is probably of Norman construction, though it is not unlikely that a Saxon, if not also a British, stronghold once occupied the same site. Between this part of the promontory and the so-called 'Island' is a deep chasm, which is supposed to be of comparatively recent origin, or is at least much wider than of old. On the other side we see the rough path ascending to the top of the Island, to reach which we must again descend to the little cove in which the cottage stands, with apparatus used in loading boats with slates. The path leads to the locked gate, for which we obtained the key (not required for the castle itself). The whole Island seems to have been included in the fortified area, and there are some ruins near this doorway. On the top of the plateau are the remains of the foundation-walls of a small chapel, an old well, and a so-called hermit's cave. The \*View of the grand rocky coast from the extreme point of the headland is very imposing, extending from *Treose Head* on the S. to *Hartland Point* on the N. There is a curious 'pillar rock' on the S. side of the point. The best view of the castle is obtained from *Barras Head*, to the N. of *King Arthur's Cove*, which has been acquired for the public by the National Trust for Places of Historic Interest or Natural Beauty.

Familiar as the Arthurian Legend is, the following brief abstract of it, taken from 'An Unsentimental Journey through Cornwall', by *Mrs. Craik*,

may not be unwelcome. 'Uther Pendragon, King of Britain, falling in love with Ygrayne, wife of the duke of Cornwall, besieged them in their twin castles of Tintagel and Terrabil, slew the husband, and the same day married the wife. Unto whom a boy was born, and by advice of the enchanter Merlin, carried away from the sea-shore beneath Tintagel, and confided to a good knight, Sir Ector, to be brought up as his own son, and christened Arthur. On the death of the king, Merlin produced the youth, who was recognized by his mother Ygrayne, and proclaimed king in the stead of Uther Pendragon. He instituted the Order of Knights of the Round Table, who were to go everywhere, punishing vice and rescuing oppressed virtue, for the love of God and of some noble lady. He married Guinivere, daughter of King Leodegrance, who forsook him for the love of Sir Launcelot, his bravest knight and dearest friend. One by one, his best knights fell away into sin, and his nephew Mordred raised a rebellion, fought with him, and conquered him at Camelford. Seeing his end was near, Arthur bade his last faithful knight, Sir Bedevere, carry him to the shore of a mere (supposed to be Dozmare Pool) and throw in there his sword Excalibur, when appeared a boat with three queens, who lifted him in, mourning over him. He sailed away with them to be healed of his grievous wound. Some say that he was afterwards buried in a chapel near, others declare that he still lives in fairy land, and will reappear in latter days, to reinstate the Order of Knights of the Round Table, and rule his beloved England, perfect as he once tried to make it, but in vain.' — The reader will scarcely need to be referred to *Sir Thomas Malory's* 'Morte Darthur' and *Tennyson's* 'Idylls of the King'.

FROM TINTAGEL TO BOSCASTLE BY THE \*CLIFFS, 4 $\frac{1}{2}$ -5 M. (2-3 hrs.), a charming walk. There is a kind of path for most of the way, but there is a good deal of 'up and down' on the walk, and the crossing of the 'Rocky Valley' (see below) is rather rough. Beyond *Barros Nose*, the headland to the N. of Tintagel Head, we reach *Bossiney Cove*. The detached rocks off *Willapark Point* are called the *Sisters* and *Lye Rock*, and farther on are *Long Island* and *Short Island*. Beyond *Bossiney Cove* we reach the so-called *Rocky Valley*, the picturesque and somewhat chaotic channel of a little stream, which here enters the sea. Our path deserts us here and we are left to choose our own line in crossing the valley; but the scenery is pretty enough to make a slight detour acceptable and may even tempt to an exploration of the valley up to the *Mill*, about  $\frac{1}{2}$  M. inland. Beyond the next promontory we skirt two small bays, cross another depression, and pass a slate-quarry. To the left lies the island of *Grouar*. We then reach the deep and gloomy *Blackpit*, the bottom of which may be reached by an easy path. The promontory beyond this, also named *Willapark*, and crowned by a tower, forms the S. buttress of *Boscastle Harbour*. To reach the village we turn to the right.

Another favourite coast walk from Tintagel is to *Trebarwith Sands*,  $1\frac{1}{2}$  M. to the S. Not far off is a fine cave, accessible by boat only.

The road from Tintagel to Boscastle (about 3 M.) affords only occasional views of the sea. After about 1 M., beyond *Bossiney*, we have a good view to the left of the \**Rocky Valley*, stretching down to the shore. About  $\frac{1}{4}$  M. farther on, to the right, is a board indicating the way to *St. Nighton's Kieve*, a small waterfall on the stream which lower down flows through the *Rocky Valley*.

After obtaining the key we follow the lane which here diverges to the right, and after passing four gates on the right, we come to (12 min.) a grassy lane on the same side. On reaching the fields we bend to the left, still following the track, cross a stile, and pass two white gates, below the second of which is the padlocked entrance to the \**Fall*, prettily embowered in wood. In returning we vary the route by crossing a stile between the padlocked gate and the second white door mentioned above and following the path that descends along the stream.



To the left,  $\frac{1}{2}$  M. farther on, is the hamlet of *Trevalga*, beyond which we next reach ( $\frac{3}{4}$  M.) *Forrabury*. Another  $\frac{1}{2}$  M. brings us to Boscastle (9 M. from Camelford).

**Boscastle**, i.e. '*Bottreaux Castle*' (Wellington, R. & A. 4s. 6d., table-d'hôte B. 2s. 6d., table-d'hôte D. 3s. 6d.) is a quaint little place, which improves on acquaintance. The entrance to the curiously tortuous little harbour is singularly picturesque, and should be viewed from the promontories on both sides. To the right we obtain a distant view of *Lundy* (p. 159), made conspicuous at night by its lighthouse. The coach stops here long enough for a visit to the harbour.

To *Tintagel* and *St. Nighton's Kieve*, see p. 156. — About  $\frac{1}{2}$  M. to the E., reached viâ *Forrabury* (see above), is *Minster*, with an interesting little church (key at Boscastle), formerly the chancel of an 'alien' priory of Angevin monks. — To reach '*Pentargain Cove*, with its tiny waterfall, we cross the bridge (starting from the hotel) and ascend the steep road to the right. In  $\frac{1}{2}$  M. we reach a board, on the right, indicating the way to a farm-house, where the key is obtained (small fee expected). The gate to unlock is on the other side of the road, opposite the notice-board, and the path down to the cove is unmistakable.

*Pentargain Cove* may also be taken in as part of the interesting but somewhat long and fatiguing cliff-walk to *Bude*, a distance of 14 M. (6-7 hrs.). Refreshments may be obtained at a farm-house at *St. Genny's* (no inn), not quite halfway. All but very energetic pedestrians will take various opportunities of cutting off the sinuosities of the coast.

The road from Boscastle to *Bude* (16 M.; coach thrice weekly, 6s.; carr. and pair about 30s.) passes nothing calling for special description. The view as we approach *Bude*, passing *Marhamchurch* on the right, is attractive. **Bude** or **Bude Haven** (*Falcon*; *Bude*), a rising little watering-place, is a good starting-point for exploring a fine coast and connected by coaches with Boscastle, *Tintagel*, *Camelford*, *Clovelly*, *Bideford*, *Holsworthy*, and *Launceston*. *Bude Castle*, on the left bank of the stream, is a modern mansion.

The finest bits of the coast in the immediate vicinity of *Bude* are *Compass Point* (with its tower), the S. arm of the haven, and *Efford Beacon* (view), a little farther to the S. — In the opposite direction the favourite excursion is to follow the cliffs to (4 M.) the *Duck Pool*, and then to proceed inland, through the *Combe Valley*, to ( $3\frac{1}{2}$  M.) *Kilkhampton* (p. 155), whence we return to (5 M.) *Bude* viâ ( $3\frac{1}{2}$  M.) *Stratton* (p. 158). Near the point where we turn inland is *Stow*, the site of Sir Richard Grenville's house (see '*Westward Ho*'). — Following the coast from the *Duck Pool* (see above), we pass (1 M.) the *Lower Sharpnose*, (1 M.) *Stanbury Mouth*, and (1 M.) the *Upper Sharpnose*, and reach ( $\frac{3}{4}$  M.) *Morwenstow (Inn)*, now a well-known place through its late vicar, the *Rev. R. S. Hawker* (d. 1875), whose Cornish ballads should be familiar to all visitors to this iron-bound coast (see the interesting *Life* of him, by the *Rev. S. Baring-Gould*; also *Hawker's* '*Footprints of Former Men in Cornwall*'). The church of *Morwenstow* is a most interesting building, said to have been originally founded by *St. Morwenna*, a Welsh princess of the 5th century. The oldest parts of the present structure are Norman. Over the door of the vicarage is a curious rhymed inscription. A little to the S. is *Tonacombe*, a fine example of a manor-house of the 16th century. — On the coast, just to the N. of *Morwenstow*, is the lofty *Hennacliff*, whence the walk may be prolonged to (7 M.) *Hartland Quay* and ( $2\frac{1}{2}$  M.) *Hartland Point* (see p. 159).

The road from Bude to Bideford passes ( $1\frac{1}{2}$  M.) **Stratton** (*Tree Inn*), a little to the N.W. of which is *Stamford Hill*, where Sir Beville Grenville (tomb in Kilkhampton Church) defeated the Parliamentarians in 1643. One of the curious inclined planes on the *Bude & Holsworthy Canal* (p. 153) is within  $1\frac{1}{2}$  M. (S. E.) of Stratton. — About  $3\frac{1}{2}$  M. beyond Stratton we reach **Kilkhampton** (*Inn*), with a partly Norman, partly Perp. \**Church*, containing some fine carved benches. The halfway house is *West Country Inn*,  $5\frac{1}{2}$  M. farther on. At ( $4\frac{1}{2}$  M.) *Clovelly Cross*, 16 M. from Bude, the coach is met by a waggonette, which receives passengers for ( $1\frac{1}{2}$  M.) Clovelly (no extra charge).

Those who prefer to walk should take the second turning to the right, following the telegraph wires, and so reach the New Road Gate (seep. 159) and the village. Carriages cannot go farther than the New Road Gate, and luggage is taken thence to the village on sledges or on donkey-back.

**Clovelly** (\**New Inn*, halfway down the street, R. & A. 3s., table d'hôte 3s. 6d.; \**Red Lion*, small, at the pier, R. & A. 3s.), decidedly the quaintest and perhaps the most beautiful little village in all Devon, lies in a narrow and richly-wooded combe, descending abruptly to the sea. It consists of one main street, or rather a main staircase, with a few houses climbing on each side of the combe so far as the narrow space allows. The houses, each standing on a higher or lower level than its neighbour, are all whitewashed, with gay green doors and lattices, and the general effect is curiously foreign-looking. Clovelly is a Paradise for artists, and exquisite subjects for sketches present themselves at every corner. One of the most characteristic views is that looking down the main street, with the sea far below and in the background. The views from the quaint little pier and (better still) from the sea, with the pier in the foreground, are also very striking. The foundations of the cottages at the lower end of the village are hewn out of the living rock. The New Inn, which contains an interesting collection of china, is often full in summer and it is advisable to telegraph for rooms beforehand. Otherwise visitors may have to put up with the clean but lowly accommodation of a fisherman's cottage.

Clovelly, being the only harbour in Bideford Bay, W. of the Taw, has long been an important herring-fishing place. Its name occurs in Domesday, and some authorities even maintain that there was a Roman station here and that the name is a corruption of 'Clausula Vallis'.

After familiarising himself with the quaint beauties of Clovelly, not forgetting to explore the 'back-staircases', the tourist makes his way to the \***Hobby Drive**, an avenue 3 M. in length, affording at intervals charming views of land and sea, including the coast of South Wales (adm. 6d., weekly ticket 1s.; carr. 1s. 6d., with two horses 2s.; closed on Sun.). We enter the drive by the New Road Gate (see above) and emerge at the other end on the Bideford road, near the 8th milestone from Bideford. We may vary the route in returning by following this road to ( $\frac{3}{4}$  M.) *Clovelly Cross* (see above),

and visiting the adjacent circular earth-works known as *Clovelly Dikes* or *Ditchen Hills* (extensive view).

Hobby Drive belongs to the owner of *Clovelly Court*, the grounds immediately surrounding which are entered by *Yellery Gate*, opposite the New Road Gate and a little farther to the W. (adm. 6d.; closed on Tues. and Sat., but open free on Sun.). The walk along the seaward side of the park to ( $1\frac{1}{4}$  M.) *Gallantry Bower* (390 ft.), affords, perhaps, the most perfect combination of sea and woodland scenery in England. The \*View from the lofty bluff is magnificent. From Gallantry Bower we descend to ( $\frac{1}{2}$  M.) \**Mouth Mill*, a romantic, rock-strewn little cove at the end of a wooded combe, through which we may return to the road a little to the W. of Clovelly. Perhaps the best plan is to take the higher of the two tracks on the E. side of the cove; this leads back through part of the grounds of Clovelly Court (fine trees) and brings us out (bending to the left) on a road near the house and church. But we can scarcely go wrong in following the general direction of the stream. The whole round is about 5 M.

In calm weather Mouth Mill may be reached by small boat (about 2s. 6d.), an excursion which reveals Gallantry Bower to full advantage.

Those who are equal to a very rough and uncomfortable walk may at low water scramble along the shingle to the E. of Clovelly as far as ( $2\frac{1}{2}$  M.) *Bucks Mill*, whence a lane ascends to the Bideford Road. On the way we pass a curious natural archway of rock and one or two small waterfalls descending from the cliffs (apt to disappear in dry weather), the first of which is the Freshwater of 'Westward Ho!' (chap. v.). According to a local tradition the inhabitants of Bucks are the descendants of ship-wrecked Spaniards.

The road running due W. from Clovelly Cross leads to (4 M.) *Hartland Town* (*King's Arms*), and thence to (2 M.) *Stoke* and (1 M.) *Hartland Quay*. [A mail-brake runs daily from Clovelly to Hartland Town; fare 1s.] The church at Stoke, sometimes called the 'Cathedral of North Devon', is a handsome edifice with a lofty Perpendicular tower and a fine rood-screen. *Hartland Abbey*,  $\frac{1}{2}$  M. to the N. E. of Stoke, is a modern mansion, built on the site of an Augustine monastery and incorporating some remains of the E. E. cloisters. The cliff-scenery at *Hartland Point*, the extreme N. W. angle of Devon, 2 M. to the N. of Hartland Quay and 4 M. by road from Hartland Town, is very imposing. There is a lighthouse here. A pleasant drive may also be made to *Blackmouth Mill*, on the coast  $\frac{3}{4}$  M. to the N. of Hartland Quay, by a private road through the grounds of Hartland Abbey (permission obtained at the King's Arms).

Clovelly is the nearest point for a visit to (17 M.) *Lundy*† (sailing-boat 20-30s.), which should not be attempted except in calm weather. Mail-skiff from Instow, see p. 160; steamer from Ilfracombe, see p. 162. The island, which was formerly a great resort of pirates and smugglers, is  $3\frac{1}{2}$  M. long and  $1\frac{1}{2}\frac{3}{4}$  M. broad. It belongs to a family named Heaven, and contains about fifty inhab., who occupy themselves in farming and in the lobster and other fisheries. The *Church of St. Helena*, with a tower 70 ft. in height, was completed in 1897. A walk round the island reveals much fantastic rock scenery, to many points of which appropriate names have been given. Probably the best-known is the towering *Shutter Rock* at the S. end of the island, which plays a prominent part in one of the most powerful scenes in 'Westward Ho!' (chap. xxxii). A good view is obtained from the top of the *Lighthouse*, about  $2\frac{1}{2}$  M. from the Shutter.

† 'Island' is a pleonasm, as the 'y', i. e. 'ey', in Lundy means island.

In summer Clovelly is frequently visited by an excursion-steamer from Ilfracombe, by which some may prefer to continue their journey; but it is not convenient for the transport of luggage, as passengers embark in small boats. — Besides the tri-weekly coach from Bude, passing Clovelly Cross, Clovelly has daily direct communication with (11 M.) *Bideford* by a mail-brake (fare 3s.), starting from New Road Gate.

**FROM CLOVELLY TO BIDEFORD.** For this part of the route even pedestrians may follow the road; but whether walking or driving the traveller should go by the lovely *Hobby Drive* (p. 158) for the first 3 M. The mail-brake takes this route in summer, and it is as easy to catch the Bude coach at the London Lodge of the Hobby as at Clovelly Cross. The road for 5 M. or so beyond the Hobby Gate lacks interest, though relieved by views of the sea. It passes the hamlets of *West* and *East Bucks* (comp. p. 159). Refreshments may be obtained at the *Hoops Inn*, halfway between Clovelly and Bideford. Beyond (2 M.) *Fairy Cross* and ( $\frac{3}{4}$  M.) *Ford* the road becomes pleasantly shaded. Those who have time should diverge to the left at a point about 1 M. beyond Ford and follow the somewhat longer road viâ *Abbotsham*, a village with a small but interesting church. As we approach Bideford we have a view to the left of the estuary of the *Taw*.

**Bideford** (\**Royal*, on the right bank of the river, near the station; *New Inn*, in the highest part of the town, with view; *Tanton's*, on the river, near the bridge; *Newfoundland*, unpretending; *Rail. Buffet*), a busy port and fishing-town (7831 inhab.), is pleasantly situated on the *Torridge*, about 3 M. above its estuary. The 'little white town of Bideford' (pron. 'Biddyford'), well known from the description in 'Westward Ho!', contains little to arrest the tourist; but before leaving it he should ascend to ( $\frac{1}{4}$  hr.) *Chudleigh's Fort* for the sake of the view. We cross the long bridge (24 arches), built in the 14th cent. but afterwards widened, and ascend past the station, soon turning to the left and passing through a farm gate (2d.).

Omnibuses (fare 1s.) and mail-brakes (6d.) run daily from Bideford Station to **Westward Ho** (*Royal Hotel*, 9s. 6d. per day, well spoken of; *Pebble Ridge Hotel*), a rising little watering-place,  $2\frac{1}{2}$  M. to the N.W., named from Kingsley's well-known novel. To the N. are the *Northam Burrows*, one of the best golfing-grounds in England. — Still farther to the N. ( $2\frac{1}{2}$  M.), at the point where the *Torridge* flows into the estuary of the *Taw*, lies **Appledore (Inn)**, the busy little foreport of Bideford.

**FROM BIDEFORD TO TORRINGTON**, 5 M., railway in 12 minutes. **Torrington** (*Globe*) is a small and ancient town, where General Fairfax won a decisive battle over the Royalists in 1646.

From Bideford to *Barnstaple* and *Ilfracombe*, see R. 21.

## 21. From Bideford to Barnstaple and Ilfracombe.

24 M. RAILWAY in  $1\frac{1}{4}$ - $1\frac{3}{4}$  hr. (fares 4s., 2s. 6d., 1s.  $11\frac{1}{2}$ d.).

*Bideford*, see above. The train descends the E. bank of the *Torridge* to (3 M.) *Instow Quay* (Marine Inn), a small watering-place and port at the mouth of the river, opposite Appledore (see above). A mail-skiff plies hence every alternate Thurs. to *Lundy*

(p. 159; fare 5s., return 7s. 6d.). — The train now turns to the right and ascends the S. bank of the estuary of the *Taw*. 6 M. *Fremington*.

9 M. **Barnstaple** (*Golden Lion*, well spoken of; *Fortescue Arms*; *Rail. Rfmt. Rooms*), locally *Barum*, a thriving and well-built town with 13,058 inhab., is situated on the N. bank of the *Taw*, about 8 M. from the sea. It was an important seaport at an early period in English history, and still carries on a considerable trade. Its pottery ('*Barum ware*') is celebrated. It possesses three railway-stations, all connected with each other: *Barnstaple Junction* (*L. S. W. R.*), for London viâ Exeter and Salisbury, and for Bideford and Ilfracombe; *Barnstaple* (*G. W. R.*),  $\frac{3}{4}$  M. from the first, for London viâ Taunton and Bristol, and for Ilfracombe; and *Barnstaple Town Station*,  $\frac{1}{2}$  M. from the first, on the N. side of the *Taw*. The only buildings of interest are the *Parish Church*, dating in part from the 14th cent., but freely restored; the *Grammar School*, formerly *St. Anne's Chapel*; *Queen Anne's Walk*, a colonnade of last century; and the *Athenaeum*. The *Bridge*, widened in 1834, dates from the 13th cent. There are interesting churches at *Pilton*,  $\frac{1}{2}$  M. to the N., and at (4 M.) *Swimbridge* (p. 128). A *Promenade* skirts the river on the E. side of the town, and the *Rock Park* may also be mentioned.

From Barnstaple to *Taunton*, see p. 128; to *Exeter*, see p. 105. — Coaches also run from Barnstaple to (18 M.) *Lynton* (3 hrs.; fare 5s.); railway approaching completion.

The Ilfracombe train crosses the *Taw* to the *Town Station* (see above), and runs along the N. bank of the river. It then turns to the right (N.) and stops at (14 M.) *Wrafton* and (15 M.) *Braunton*, the church of which has an E.E. chancel, a Perp. tower, and some good carved pews. *Braunton Burrows* lie to the S.W. — 21 M. *Morthoe & Lee* (*Fortescue Inn*). The village of *Morthoe* (see p. 163) lies 2 M. to the W., and *Lee* (p. 162) about the same distance to the N. The train then descends the E. side of the *Slade Valley* to —

24 M. **Ilfracombe**. — **Hotels**. ILFRACOMBE HOTEL, an extensive building facing the sea, with large swimming and other baths, etc., R. & A. from 4s., table d'hôte B. 2s. 6d., D. 5s., pens. in winter 3l. 3s. per week; \*ROYAL CLARENCE, High St., R. & A. from 3s. 6d., table d'hôte B. 2s. 6d., D. 4s. 6d.; \*BELGRAVE PRIVATE HOTEL, near the Ilfracombe Hotel; DUDLEY PRIVATE HOTEL, near the Capstone Hill, highly spoken of, 5-10s. per day, 1l. 10s. 6d.-3l. 3s. per week, according to season; BRITANNIA, at the Pier; QUEEN'S, GREAT WESTERN, VICTORIA, all in High St. — Hotel and railway omnibuses meet the principal trains.

**Cabs**. With 1 horse (for 1-2 pers.) 1s. per mile; each addit.  $\frac{1}{2}$  M. 6d.; each addit. pers. 3d.; with 2 horses 1s. 6d., 9d., 6d.; by time (1-4 pers.) 2s. 6d. per hr. and 1s. each addit.  $\frac{1}{2}$  hr. for one-horse cabs; 3s. 9d. and 1s. 6d. for two-horse cabs. To *Watermouth Castle* and back (1-4 pers.) 4s., with stay of 1 hr. 5s.; to *Lee Beach* and back, with stay of 1 hr., 1-2 pers. 6s., 3-4 pers. 7s.; to *Morthoe Church* and back (1-4 pers.), with 2 hrs. stay, 8s.; to *Combe Martin*, with stay of 1 hr., 7s. Donkey-carriages,  $\frac{1}{2}$  M. 6d., 1 M. 8d., each addit.  $\frac{1}{2}$  M. 4d.; per hr. 1s., each addit.  $\frac{1}{2}$  hr. 6d. (bargaining desirable for the longer excursions, to the Downs, etc.).

**Sailing Boats** per hr. for 1-5 pers. 2s. 6d., each addit. pers. 6d. — **Rowing Boats** 10s. 6d. per day, 1s. 6d. per hr. (1-4 pers.), each pers. beyond four 6d. extra. Boat to or from a steamer 3d. each person.

Steamers ply regularly to *Swansea* (6s., 4s.) and *Bristol*, and excursion steamers also ply occasionally to *Clovelly* (return-fares 4s. 6d., 3s.), *Lundy* (4s. 6d., 3s.), and *Lynmouth* (single 2s. 6d., return 3s. 6d.).

Coaches. To *Barnstaple*, to *Wollacombe*, and to *Combe Martin* (p. 164); to *Lynton*, R. 22.

Bathing Coves for ladies and gentlemen in *Wildersmouth Bay*, below the Tor Walks and approached by tunnels through the rock.

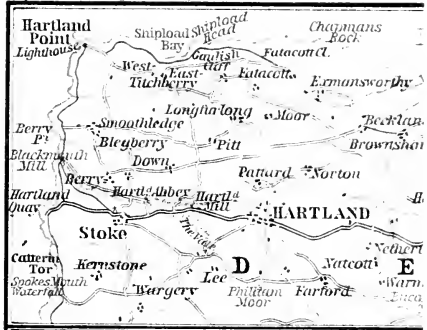
*Ilfracombe*, picturesquely situated at the mouth of the Bristol Channel, is one of the most fashionable watering-places in Devon, with about 7700 residents. Its chief attractions are its fine air (which, *teste* Charles Kingsley, 'combines the soft warmth of South Devon with the bracing freshness of the Welsh mountains'), the picturesque rock-bound coast, and the numerous pleasant excursions that may be made in all directions. Formerly it was a seaport of some consideration, and it contributed six vessels to the English fleet at a time (14th cent.) when Liverpool sent only one.

The only building calling for mention is the prominently-situated *Parish Church*, a Perp. structure with Norman and E.E. features. Two memorial stones outside the S. aisle of the chancel record the names of seven local centenarians. — The top of *Capstone Hill* (180 ft.), the conical turf-clad bluff to the E. of Wildersmouth Bay, commands an excellent view of the town. At its foot is the *Victoria Promenade*, a covered arcade where a band plays and concerts are given. To the E., on the outer side of the harbour, is *Lantern Hill*, a similar knoll, crowned with the ruins of an ancient chapel, now converted into a harbour-light. A pleasant walk may also be enjoyed on the *Pier* (1d.), after which we may skirt the S. side of the harbour to *Rapparee Cove* and ascend the lofty *Helesborough* (450 ft.; extensive view; donkey nearly to the top, 1s.).

The most frequented resort near Ilfracombe is the \**Tor Walks*, a promenade running along the seaward side of the hills to the W. of the town, and almost challenging comparison with the Great Orme Drive at Llandudno (p. 285). The entrance (adm. 1d.) is near the *Baths*, Northfield Road. From the middle of the Tor Walks we may descend to the pretty little *White Pebble Bay*, on the W. side of *Tor Point*. By climbing the fence at the end of the Tor Walks and keeping to the left (inland) across the downs, we can join the path to Lee described below.

Environs. WALK TO LEE AND MORTHOE, 5-6 M. Starting from High St. we follow Church St. and proceed in a straight direction, passing to the left of the church, to a narrow lane ascending to the open cliffs (*Lee Downs*). Or we may ascend Church Hill, pass to the right of the church, and climb a zigzag path, at the top of which we turn to the left and soon reach the above-mentioned lane (to the right). The walk along the Downs to (2½ M.) *Lee* is very pleasant. A little way down the descent to *Lee Beach* we pass a stile and notice-board on the left, indicating the nearest way to \**Lee Hotel*, which lies in the valley about ½ M. from the sea. We may return from *Lee* by the road, which passes through *Stade Valley*. — Those who wish to prolong the walk to *Morthoe* ascend the steep track to the W. of *Lee Beach*, and soon reach (½ M.) a sign-post pointing the way on the left to (2 M.) *Morthoe station* (p. 161). We keep straight on, however, and pass through two gates, beyond the

Wagner & Debes Geog<sup>l</sup> Estab<sup>l</sup> Leipzig



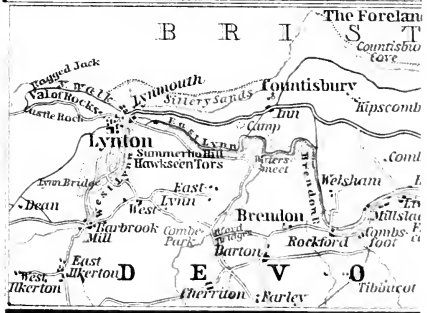
B R I S T

Widmouth He<sup>d</sup>



B R I S T

The Forelan



0 1 2  
Statute Miles



1:127,000  
Two miles to an inch  
Kilometres



second of which is a sign-post showing the way to Bull Point. At the gate which we next pass we descend to the left along the hedgerow and soon strike the path again. On crossing the brook at the bottom of the combe we take the higher path, ascending to the left, which soon brings us to the (1 M.) road, close to a white gate. To visit ( $\frac{1}{2}$  M.) *Bull Point Lighthouse* we pass through this gate, to which we have to return in any case to pursue our route to Morthoe. For the latter we follow the road towards the left, passing through several other gates, to ( $1\frac{1}{2}$  M.) *Morthoe (Chichester Inn)*, with an E.E. church (restored), containing the interesting tomb of William de Tracey (1322), generally confounded with Thomas Becket's murderer (see pp. 28, 130). About  $\frac{1}{2}$  M. farther on is *Barracane Bay*, with a beach of shell-debris; and adjoining this are the extensive sands of *Wollacombe Bay* (Hotel; coach from Ilfracombe and back, 3s.). (Donkey from Barracane Bay to Morthoe 3-6d.; seat inn a vehicle from Morthoe to Morthoe station 6d.) About 1 M. due W. of Morthoe is *Morte Point*, a savage rocky promontory that does not belie its name, commanding a fine view. It is reached by passing across the land of a farmer who charges 2d. for the privilege. There is a local saying to the effect that 'Morte is the place on earth which Heaven made last and the Devil will take first'. We may now return to Ilfracombe by coast, road, or railway (see p. 160).

Another popular short walk is to *Two Pots* (730 ft.),  $2\frac{1}{2}$  M. to the S. We may go by the old Barnstaple road along the ridge, leading S. from Church St., and return by the new road through the valley.

A third favourite excursion is the walk or drive to ( $4\frac{3}{4}$  M.) *Combe Martin*, which is described below (R. 22). Coach to *Berry Down*, returning by Combe Martin and Watermouth (fare 3s. 6d.). *Hele*, *Berry Narbor*, and *Watermouth*, see below. Excursions may also be made to *Chambercombe*, to (7 M.) *Braunton and Braunton Burrows* (p. 161), to (6 M.) *Georgeham*, *Bideford*, *Barnstaple* (coach viâ Braunton 3s., return-fare 4s. 6d.), etc.

No one should leave Ilfracombe on his return towards the E. without having seen *Clovelly* (p. 158).

## 22. From Ilfracombe to Lynton (Lynmouth) and Minehead.

37 M. This route may be accomplished either by road or by cliff-path along the coast. All tolerable pedestrians are strongly advised to choose the latter, which is one of the most charming walks in England. In either case the journey should be broken for at least a night or two at *Lynton* or *Lynmouth* (p. 166). — During summer COACHES ply daily from Ilfracombe to (17 M.) *Lynton* (fare 4-5s.; return 7s.), and from *Lynton* to (20 M.) *Minehead* (6s. 6d.); and it is possible to make the entire journey in one day. Walkers may obtain night-quarters at *Combe Martin*, *Hunter's Inn*, *Lynton*, and *Porlock*.

### a. By Road.

We leave Ilfracombe by Larkstone Terrace and skirt the S. base of *Helesborough* (p. 162) to ( $1\frac{1}{2}$  M.) *Hele*, below which, to the left, is the pretty little *Hele Bay*. The old road to Lynton here diverges to the right, passing (2 M.) *Berry Narbor*, the birthplace of *Bishop Jewel* (1522-71), a village with a Perp. church and an old manor-house (now a farm), and rejoins the new road at ( $1\frac{1}{2}$  M.) *Combe Martin* (p. 164). We continue to follow the coast-road.  $1\frac{1}{4}$  M. ( $2\frac{3}{4}$  M. from Ilfracombe) *Watermouth*, a picturesque little harbour, with a large modern castle. By crossing a small stone bridge to the left we may visit the *Smallmouth Caves*, in a rocky little glen

descending to the sea. Opposite the castle is an iron gate admitting to a path by which the foot-passenger may cut off about  $\frac{1}{2}$  M. After about 1 M. more we reach *Sandabay*, and  $\frac{1}{2}$  M. farther we find ourselves at the seaward end of the long village of **Combe Martin** (*King's Arms*), which stretches inland for a distance of  $1\frac{1}{4}$  M. The church, partly E.E. and partly Perp., has a beautiful Perp. tower, 100 ft. high. The hill to the left is named the *Little Hangman* (755 ft.); and beyond it, farther to the E., is the *Great Hangman* or *Gurt Down* (1080 ft.). At the end of Combe Martin a rough cross-country road diverges to the left to Trentishoe (p. 165) and so to Lynton, but the coach-road ascends to the right (inland), affording good retrospects of the coast. At ( $4\frac{1}{4}$  M.) *Blackmore Gate* (formerly a toll-bar) we turn to the left and descend to ( $1\frac{3}{4}$  M.) *Parracombe* (Fox and Goose), 6 M. from Lynton, beyond which we again ascend and soon obtain a view of the sea near Heddon's Mouth. The last part of the route descends through the valley of the *West Lyn*, which beyond (4 M.) *Barbrook Mill* is very picturesque. From ( $\frac{3}{4}$  M.) *Lyn Bridge* (Inn) the descent to Lynton is rather steep. At the ( $\frac{3}{4}$  M.) fork those bound for *Lynton* (p. 166) keep to the left, while those for *Lynmouth* (p. 166) descend to the right.

To continue our journey to Minehead we cross the bridge at *Lynmouth* and ascend the long and steep hill (fine retrospects) to the right to (2 M.) *Countisbury* (Blue Ball Inn). About halfway up, a path on the left diverges to *Sillery Sands*. Beyond Countisbury the road skirts the N. margin of *Exmoor Forest*.

**Exmoor Forest**, a tract of hilly moorland, about 30 sq. M. in extent, in many respects resembles a miniature Dartmoor (see p. 136), though the granite tors of the latter are here replaced by the less rugged out-lines of slate and sandstone formations. It is known for its ponies, of which the genuine breed is now rare, its red cattle, and its sheep. It is the only part of England where the red deer still occurs in a wild state, and the Exmoor stag-hounds attract numerous visitors (comp. p. 128). Good fishing is afforded by the numerous streamlets traversing the Forest. The highest point of Exmoor is *Dunkery Beacon* (see p. 165), and many of its other hills attain an elevation of 1200-1600 ft. For excursions into or across Exmoor, see pp. 167, 168.

About 1 M. from Countisbury a road on the right descends to the valley of the *Brendon* (p. 167). To the left we have fine views over the Bristol Channel, with the Welsh coast in the background. Farther on we pass, on the left, the *Old Barrow* (1135 ft.) and the entrance to *Glenthorne* (p. 169; seen below, to the left), and then, at ( $2\frac{1}{2}$  M.) *County Gate* (1060 ft.), we leave Devon and enter Somerset. To the right are *Malmsmeud* and the *Badgeworthy Glen* (p. 167). A road on the same side diverges to ( $\frac{1}{2}$  M.) *Oare Church* and the *Exmoor Kennels* (seen below, to the right). On the right,  $3\frac{1}{2}$  M. farther on, a road diverges to *Oareford*, and at the so-called (1 M.) *White Stones* another on the same side leads to (5 M.) *Exford* (White Horse), an angling resort on the *Exe*. The old road to West Porlock and Porlock (good views) diverges to the left about

$\frac{1}{4}$  M. farther on, while the easier but less attractive new road leads in a straight direction to ( $2\frac{1}{2}$  M.; 13 M. from Lynmouth) —

**Porlock** (*Lorna Doone*; \**Ship*, unpretending; *Castle*), a picturesque little village about  $\frac{1}{2}$  M. from the sea, between *Porlock Hill* and *Bossington Beacon*. About 1 M. to the W., on the old road, is *West Porlock*, and  $\frac{1}{2}$  M. beyond it, on the coast, is the little harbour of *Porlock Weir* (\**Anchor Inn*).

Porlock is the best starting-point for an ascent (2-3 hrs.) of **Dunkery Beacon** (1707 ft.; °*View*), which rises about 4 M. to the S. Driving is practicable, viâ *Luckham*, to a point within easy reach of the top, but the best pedestrian route is by *Horner Woods* and *Cloutsham*. — The descent may be made on the S.W. side to ( $3\frac{1}{2}$  M.) *Exford* (p. 164), whence we may go on to ( $4\frac{1}{2}$  M.) *Simonsbath* (p. 168).

Beyond Porlock the road leads somewhat circuitously to (2 M.) *Holnicote*, where it skirts the park of Sir Thomas Acland (to the right). The coach goes straight on to ( $4\frac{1}{2}$  M.) Minehead, but carriages should diverge to the left and follow the much prettier road through *Selworthy Green*. The two roads reunite at a point about  $2\frac{1}{2}$  M. from *Minehead* (see p. 168).

### b. By the Coast.

As far as ( $4\frac{1}{4}$  M.) *Combe Martin* this route coincides with that just described. Instead, however, of traversing the whole length of this village, we turn to the left at the fountain, nearly opposite the King's Arms Hotel and ascend towards *Holstone Down* (1185 ft.). [We may, however, go on to the end of the village before turning to the left. The roads unite on the top of the Down, and sign-posts keep us right.] The steep ascent from *Combe Martin* is the worst bit of the walk, and the view is limited. After about 2 M., however, we reach the top of the moor, beyond which we have easy walking and views of increasing attractiveness. As we descend to (3 M.; 5 M. from Combe Martin) *Trentishoe*, we have a good view of the sea in front of us. From *Trentishoe* we descend rapidly to a beautifully-wooded little combe, through which we proceed to ( $\frac{3}{4}$  M.) \**Hunter's Inn* (unpretending), charmingly situated in a valley about 1 M. from the sea (angling-ticket 1s. per day). From this point we may go on to (5 M.) Lynton by road, joining the coach-road (p. 164) after 3 M. Walkers, however, turn to the left and follow the path along the side of the combe in which the inn lies. This is finely wooded at first, but changes its character completely before reaching the sea at (1 M.) \**Heddon's Mouth*, where the scene is one of singular wildness. From *Heddon's Mouth* a path has been cut along the cliffs to ( $1\frac{1}{2}$  M.) \**Wooda Bay*, one of the finest walks in England. Here our path merges in a cart-track, and at the fork we take the lower branch to the left, soon, however, again ascending. Beyond *Wooda Bay* we reach *Lee Bay*, and at its farther side we pass through ( $1\frac{1}{2}$  M.) a gate

opening on a private road across the grounds of *Lee Abbey*, a modern mansion, which we pass on the left.

The promontory to the N. of the Abbey is called \***Duty Point**, and permission to visit it may be obtained at the house. A legend relates that a lady of the family of *Whichehalse*, the former owners of *Lee Abbey*, here put an end to her grief by throwing herself into the sea. — To continue our walk to *Lynton* we need not return to the Abbey, but may make our way along the cliffs to the *Valley of Rocks* (see below).

We leave *Lee Abbey* grounds by another lodge-gate and enter the so-called ( $\frac{1}{2}$  M.) \***Valley of Rocks**, with the *Castle Rock* (good view from the top) to the left and the *Cheesewring* to the right. The road through the valley leads to ( $1\frac{1}{2}$  M.) *Lynton*, but it is better to follow the cliff-path (the \**North Walk*), which diverges to the left and leads round the rocky mass known as *Ragged Jack*, beyond the *Castle Rock*. This path brings us out about halfway between *Lynmouth* and *Lynton*, the one lying below us to the left and the other above us to the right.

Continuation of the route to *Minhead*, see p. 168.

**Lynton and Lynmouth.** — **Hotels at Lynton:** \***VALLEY OF ROCKS**, table-d'hôte 5s., R. & A. 4s. 6d.; \***CASTLE**, R. & A. 4s., B. 1s. 6d., D. 5s., these two with fine views; **COTTAGE PRIVATE HOTEL**, well spoken of, **CROWN**. — **At Lynmouth:** **BATH**, well spoken of; **LYNDALE**, R. & A. 3s. 6d., B. 2s., D. 3s. 6d., pens. 8s. (1st Aug. to 15th Sept. 9s.); \***TORS PARK**, on a hill overlooking the sea, R. & A. 4s. 6d., B. 2s. 6d., D. 3s. 6d.; **LYNMOUTH PRIVATE HOTEL**, with restaurant.

A **Cliff Railway** (gradient  $1:1\frac{3}{4}$ ) connects *Lynmouth* and *Lynton*, beginning near the pier and ending near the *Valley of Rocks Hotel* ( $\frac{1}{2}$  min.; return-fare 4d.). The railway is worked by water-power, and the cars are drawn by steel ropes.

*Lynton* and *Lynmouth*, though actually as well as nominally distinct, are in so many ways complementary to each other that it would be inconvenient to treat of them separately. *Lynmouth*, one of the loveliest villages in England, lies below, at the mouth of the *East Lyn* and *West Lyn*, two little streams which unite their waters just before reaching the sea. *Lynton* stands 400 ft. higher, at the top of the steep cliff enclosing the narrow little valley. *Lynmouth* has the advantage of being close to the sea (though the bathing is not good), and is the natural starting-point for many of the pleasantest valley-excursions. *Lynton*, on the other hand, enjoys finer views and a much more open and bracing situation. There is a small pier at *Lynmouth*, with a tower at the end of it; it commands a good view of the place.

*Shelley* stayed at *Lynmouth* for some time in 1812, soon after his marriage with *Harriet Westbrook*. The 'myrtle-twined' cottage he occupied was the last on the left, looking towards the sea; but it has been rebuilt since his time.

The streams near *Lynmouth* afford excellent trout, salmon-peel, and salmon fishing. Tickets are issued for various districts at charges ranging from 1s. for a day to 30-40s. for the season (information at the hotels).

The prettiest way from *Lynton* to *Lynmouth*, or vice versâ (about  $\frac{1}{2}$  M.), is through the grounds of the *Cottage Hotel*. Close to the *Lyndale Hotel* is the gate of \**Glenlyn* (adm. 6d.; 1-3 pers. 1s.;

closed on Sun.), in the grounds of which is a pretty walk ( $\frac{1}{2}$  M.) along the lower course of the *West Lyn*. The mingled rock, wood, and water scenery recalls the Torrent Walk at Dolgelley (p. 302). — Perhaps the best view of the two villages and their surroundings is obtained from *Summerhouse Hill* or *Lyn Cliff*, the top of which is reached in  $\frac{1}{2}$  hr. by a path ascending from Lynmouth.

#### Excursions from Lynmouth and Lynton.

1. TO WATERSMEET, ROCKFORD, AND THE DOONE VALLEY, 10 M. We leave Lynmouth by the road leading to the E., between the Lyndale Hotel and a chapel, and beyond the last house take the path to the left. This soon brings us to ( $\frac{1}{2}$  M.) a small bridge over the *East Lyn*, which we cross. We then follow the path on the right bank of the stream, which here runs through a narrow and richly wooded glen, with lofty wood-clad or rocky hills on either side (fine views). After about  $1\frac{1}{4}$  M. we cross the river by a stone bridge, and in  $\frac{1}{4}$  M. more reach a wooden bridge, just below the confluence of the East Lyn and *Combe Park Water*, which is known as the \**Watersmeet*. The best plan is to continue to ascend on the left bank as far as the actual junction (just opposite a cottage-villa on the other side) and pursue the path a few yards farther to the rustic bridge over the Combe Park stream. [Those who do not wish to walk farther may now return to Lynmouth by the road, on the left bank.] We then retrace our steps to the wooden bridge mentioned above, cross to the right bank of the E. Lyn, and follow the path, which continues to ascend the stream, passing at the back of the above-mentioned cottage. Farther on, the path runs high above the river, passes through *Nutcombe Wood*, crosses an open hillside, and re-enters the woods by a wooden gate. A little farther on, a path diverges to the right to the so-called \**Long Pool*, a dark and gloomy stretch of the river, at the end of which is a small waterfall. Returning to the main path we soon reach a bridge crossing to (2 M. from Watersmeet) *Rockford* (Inn). We now follow the road, also leading along the left bank of the East Lyn, or, as it is here called, *Brendon Water*, to (1 M.) *Millslade* (Abbey Inn). The walking part of the excursion may be conveniently shortened by hiring a pony-carriage (either at the inn or at a house at the other end of the village) from Millslade to Malmsmead and back (5s.; to Malmsmead, and back to Lynmouth 8s.; waiting at Malmsmead included). — As we leave Millslade the road from Countisbury (see p. 164) joins ours on the left, while opposite begins the direct pedestrian route over the moors to the ( $2\frac{3}{4}$  M.) Doone Valley. 2 M. *Malmsmead* consists of a group of two or three small farmhouses, at which tea and plain refreshments may be obtained. Carriages must be left here and the rest of the way pursued on foot. We ascend the valley of the *Badgeworthy Water* by a cart-track for about  $\frac{1}{2}$  M., and then follow a footpath which runs along the stream. After about  $\frac{1}{2}$  M. more a stream descending from the right into the Badgeworthy Water is said to be that which suggested the 'Waterslide' in Mr. Blackmore's well-known novel. Readers of 'Lorna Doone' will be disappointed if they expect to find a close resemblance between the descriptions of the book and the actual facts of nature. The 'Waterslide' is a very mild edition of the one up which little John Ridd struggled so painfully; and the \**Doone Valley* itself, instead of being defended by a 'fence of sheer rock' and approached by 'three rough arches, jagged, black, and terrible', is enclosed by rounded though somewhat bleak moorland hills. The home of the Doones is a side-valley opening to the right about  $\frac{1}{2}$  M. beyond the Waterslide; and remains of the foundations of their huts may be observed on each side of the mound which divides it into two branches. Towards the close of the 17th cent. this valley was the stronghold of the Doones, a band of outlaws, who lived here, like a Highland clan on the Lowland borders, by levying black-mail on the country round. The tradition of their terrible strength and cruelty is

said to linger still in the neighbourhood; particularly the story of their fiendish cruelty in wantonly murdering a sleeping infant, an act which finally roused the country to exterminate the entire nest of vipers. But see 'Lorna Doone'.

By the direct road-route viâ Countisbury (comp. p. 164), Millslade, and Malmsmead, the Doone Valley is  $8\frac{1}{2}$  M. from Lynmouth, and walkers may make it 1 M. shorter by passing direct from Millslade over the moor to Badgeworthy (see p. 167). We may now return by any of the routes above indicated; or we may farther vary the route by following the road from Rockford (p. 167) to ( $\frac{1}{2}$  M.) *Brendon Church* and ( $\frac{3}{4}$  M.) *Ilford Bridges*, near *Combe Park Gate*. We are here about  $2\frac{1}{2}$  M. from Lynton or Lynmouth. The road straight on leads to *Lyn Bridge* (p. 164) and *Lynton*; that to the right descends by the *Combe Park Water* to a point above the *Watersmeet* (p. 167) and so to *Lynmouth*. *Summerhouse Hill* may be included by a digression from either road (sign-posts). — Walkers, who wish to see some of the wildest parts of Exmoor, may proceed to the W. over the hill between the Badgeworthy valley and the ( $3\frac{1}{2}$  M.) *Chalk Water* valley and descend (left) along the latter stream to ( $1\frac{1}{2}$  M.) *Oareford* (p. 164), which is 2 M. by road (viâ *Oare*) from Malmsmead.

2. To SIMONSBATH, 10 M. For this excursion, which takes us into the heart of Exmoor, we may start from either Lynton or Lynmouth. From the former we proceed by *Lyn Bridge* to ( $2\frac{1}{2}$  M.) *Ilford Bridges* (see above), while from the latter we reach the same point by the road by which we began our walk to Watersmeet. From *Ilford Bridges* we follow the road leading due S. (to the E. the road to Brendon, see above), and after  $\frac{1}{2}$  M. turn to the left, passing *Bridge Ball*. We next ( $\frac{1}{4}$  M.) turn to the right, beyond the gate of Brendon Parsonage, and thence follow the road which leads to the S., straight across Exmoor (p. 164), to ( $6\frac{1}{2}$  M.) *Simonsbath*. The Forest proper is entered at ( $2\frac{1}{2}$  M.) the so-called *Two Gates* (now one only), where we pass into Somerset. To the left is the head of the *Doone Valley* (p. 167); to the right rise *Chapman Barrows* (1570 ft.) and *Exe Head Hill*. About  $1\frac{1}{4}$  M. farther on we cross the *Exe*. —  $2\frac{1}{2}$  M. *Simonsbath (Inn)*, on the *Barle*, is named from a pool a little higher up, which tradition connects with Sigismund, the dragon-slayer. From *Simonsbath* we go on (S.E.) by the *Tor Steps* to (16 M.) *Dulverton* (see p. 125) or (due S.) to (10 M.) *South Molton* (p. 128). The return-route to Lynmouth may be varied by proceeding to the E. to ( $4\frac{1}{2}$  M.) *Exford*, and thence to the N. to (5 M.) the *White Stones* (p. 164; 10 M. from Lynmouth). — A coach plies thrice a week from Lynmouth to *Dulverton* (p. 128; fare 6s. 6d.).

Other excursions which no visitor to Lynton-Lynmouth should fail to make are those to the (1 M.) *Valley of Rocks*, (1 M.) *Lee*, and (4 M.) *Heddon's Mouth*, and to (7 M.) *Glenthorne* by the cliff-path (see below). These should be preferred to the *Simonsbath* route. Short walks may be taken to (2 M.) *Countisbury* viâ the Tors, to *Hollardy Hill*, at the E. end of the *North Walk* (p. 166), to *Sillery Sands* (p. 164), etc.

COACHES to *Ilfracombe*, see p. 163; to *Minehead*, see p. 163; to *Barnstaple*, see p. 161. — EXCURSION STEAMERS ply in summer between *Lynmouth*, *Ilfracombe*, and *Bristol* (p. 114).

CONTINUATION OF COAST ROUTE TO MINEHEAD. From Lynmouth to (2 M.) *Countisbury* we follow the road described at p. 164. Instead of continuing in a straight direction through the village, we turn to the left, pass to the right of the church, and follow an obvious cliff-path, affording lovely views. To the left is the promontory called the *Foreland*. This path ends after less than 1 M., near the edge of a wide and deep combe. We must choose our own line in crossing this, and perhaps the easiest, though not the shortest way, is to keep up the side of the combe to a point where it becomes a good deal shallower. On the other side of the combe

we strike a cart-track, which we descend to the left (towards the sea) as far as a ( $\frac{1}{2}$  M.) gate. Beyond this the cart-track continues to descend to *Countisbury Cove*, but we follow the higher path to the right. At the next fork we take the lower path and follow it, avoiding all divergences either up or down. After passing numerous combes, some wooded and some bare, we reach a small iron gate (4 M. from Countisbury), marking the entrance to the grounds of Glenthorne, and a little later the footpath passes through an archway and joins the avenue. This brings us in sight of ( $\frac{1}{2}$  M.) \***Glenthorne House** (not shown), picturesquely situated on a small plateau overlooking the sea. Visitors are admitted to all parts of the beautiful little glen, and those who do not fear a small addition to the walk should follow part at least of the winding avenue leading to the road (3 M.;  $1\frac{1}{2}$  M. only in a straight line).

In continuing our coast-walk from Glenthorne House we cross a small paddock, a road, and another field, and reach a gate leading into the woods, where the coast-path proper is resumed. At first it is sometimes not clear which of numerous diverging paths we should follow, but as a rule we avoid descending and keep to the right. In a short time we reach a deep wooded combe, which we have to ascend towards the right for a considerable distance (partly in zigzags) before we reach a feasible point for crossing. On the other side we descend to the left, and reach a cart-track leading to the right along the face of the cliffs, here mostly clothed with wood. We keep as much as possible at the same level, avoiding side-paths up and down, till we reach (4 M. from Glenthorne) *Culbone*, in a narrow little combe containing what is said to be the smallest church in England (33 ft. long and 12 ft. wide); refreshments at a cottage. Pedestrians were formerly allowed to continue their walk through the grounds of *Ashley Combe*, the seat of Lord Lovelace, whose first wife was Lord Byron's daughter Ada (d. 1852). This road, however, is now closed, and we have to follow the old road, which runs a little lower down through the luxuriant woods here clothing the steep slopes descending to the sea.  $1\frac{1}{2}$  M. *Porlock Weir* (\*Anchor),  $\frac{1}{2}$  M. beyond which are *West Porlock* and (1 M. farther) *Porlock* (p. 165). This is the end of the finest part of the coast walk, and the traveller will not lose much by completing his journey to ( $6\frac{1}{2}$  M.) Minehead by coach (comp. p. 165). Those, however, who prefer to continue walking, proceed N.E. from Porlock to (1 M.) *Bossington Beacon*. They then follow the top of the ridge, passing (1 M.) a cairn marking the highest part of *North Hill*. About 2 M. farther on they may diverge to the left to visit ( $\frac{1}{2}$  M.) *Greenaley*, and make their way thence by the coast to ( $1\frac{1}{2}$  M.) Minehead; or they may proceed to ( $1\frac{1}{2}$  M.) Minehead direct along the ridge. — *Minehead*, see p. 128.

## 23. From London to Gloucester and Hereford.

### Valley of the Wye.

144 M. GREAT WESTERN RAILWAY in 4 $\frac{1}{4}$ -6 $\frac{1}{2}$  hrs. (fares 24s., 15s., 12s.; return 42s., 26s. 3d.); to Gloucester (114 M.) in 3-4 $\frac{1}{4}$  hrs. (fares 19s., 12s., 9s. 6d.; return 33s. 3d., 21s.).

From London (Paddington) to (77 $\frac{1}{4}$  M.) Swindon, see R. 15. The Gloucester line now runs towards the N.W. and passes (81 M.) Purton (p. liv) and (85 $\frac{1}{2}$  M.) Minety. — 91 M. Kemble Junction.

FROM KEMBLE TO CIRENCESTER, 4 $\frac{1}{2}$  M., railway in 10-15 minutes. — Cirencester (*Fleece*; *King's Head*), pronounced *Cisseter*, the *Corinium* of the Romans, is an ancient town with 7500 inhab., situated on the *Churn*, amid the *Cotswold Hills*. 'Our town of Cicester in Gloucestershire' is mentioned by Shakespeare (Richard II., v. 6). It possesses one of the chief wool-markets of England, and is also a hunting-centre of some reputation. The *Parish Church*, which has been carefully restored, is a handsome Perp. building; it has a chapel with a beautiful fan-vaulted roof, numerous brasses, and a tower 134 ft. high. The *Corinium Museum* contains a good collection of Roman antiquities found in the neighbourhood. About 1 M. to the S.W. of the town is the well-known *Royal Agricultural College*. A pleasant drive may be taken in *Oakley Park*, belonging to Earl Bathurst, an ancestor of whom ('who plants like Bathurst') was frequently the host of Alexander Pope; Swift also writes of his visits to Oakley. — About 3 M. to the W. is *Thames Head*, the reputed source of the Thames. — An omnibus runs from Cirencester to (8 M.) Fairford (p. 189; 1s. 6d.). — From Cirencester to Swindon and to Cheltenham viâ *Andoversford*, see p. 108.

Another branch-line runs from Kemble Junction to (7 M.) Tetbury (White Hart).

We now enter Gloucestershire. Beyond the long *Sapperton Tunnel* we emerge in the picturesque valley of the *Stroudwater*. — 99 M. *Brimcombe*. — 102 M. *Stroud* (*Imperial*; *George*; *Railway*), a cloth-manufacturing town with 11,500 inhab., picturesquely situated on the side of a hill. — Beyond (105 M.) *Stonehouse*, which is also a station on the Midland line from Bath to Gloucester (see p. 113), the line runs side by side with the Midland Railway for a short distance, and affords fine views to the left of the Welsh hills beyond the valley of the *Severn*. To the right rise the *Cotswolds*.

114 M. Gloucester. — Hotels. *BELL*, Southgate St., R. & A. 4s.; *NEW INN*, Northgate (see p. 171); *RAM*, Southgate St.; *WELLINGTON*, opposite the G.W. station; *FOWLER'S TEMPERANCE*. — *Railway Refreshment Rooms*.

**American Consular Agent**, Mr. *Arnold H. Palin*, Commercial Road.

**Cabs** for 1-2 pers. 1s. per mile, each addit. pers. 6d.; per hour 2s. 6d. — **Tramways** traverse some of the principal streets.

**Railway Stations**. The station of the *G. W. Railway* (for London, Hereford, Cheltenham, South Wales, etc.), in Station Road, is connected by a covered bridge with the *Mid. Railway Station* (for Cheltenham, Birmingham, Bristol, etc.).

**Steamers** (small and crowded) ply in summer to  *Tewkesbury* (p. 183), calling near *Deerhurst* (p. 184), and through the ship-canal to *Sharpness* (p. 171).

*Gloucester*, the capital of Gloucestershire and the see of a bishop (see p. 118), contains 39,444 inhab. and is pleasantly situated on the left bank of the *Severn*, on the site of the British *Caer Glowe*



(‘fair city’) and the Roman *Glevum*. It contains extensive railway carriage and iron works, carries on a considerable trade in agricultural produce, timber, and the minerals of the *Forest of Dean* (p. 177). Its trade is facilitated by the Gloucester and Berkeley Ship Canal, which joins the estuary of the Severn at *Sharpness*, 17 M. lower down, where the river is crossed by a bridge  $\frac{3}{4}$  M. long. In 1643 the city successfully resisted the Royalists for a month and compelled them to retire. In consequence of this ‘malignity’ its fortifications were dismantled at the Restoration. The ground-plan of the Roman settlement is still preserved in the four main streets, which meet at right angles in the centre of the town and are named after the points of the compass (*Northgate, Southgate, etc.*). Fragments of old Roman walls may be seen under several of the houses in these streets.

The \**Cathedral (Holy Trinity)*, a very handsome and elaborately adorned building, occupies the site of a nunnery founded by Wulphere, the first Christian king of Mercia, about 670, which was followed by a monastery (821), transferred from secular canons to Benedictine monks in 1022. In its present form the body of the church is the work of Abbot Serlo, at the end of the 11th cent.; but this Norman core was most skilfully altered and recased, chiefly in the 14th cent., and the general external appearance of the edifice is thoroughly Perpendicular. The interiors of the *Nave, Crypt, and Chapter House* are Norman; the *Cloisters* date from 1351-1412; the *W. Façade* and the beautiful *S. Porch* (fine Norman doors) were added in 1421-37; the stately \**Tower* (225 ft. high), with its beautiful tracery and pinnacles, and the *Lady Chapel* belong to the second half of the 15th century. The Cathedral suffered considerably in the Civil Wars, when the Parliamentarians are said to have stabled their horses in the cloisters (1641). The whole edifice has undergone a careful restoration under the superintendence of Sir G. G. Scott and Mr. Waller. The ogee arch is one of the leading features of the later work (14-15th cent.). The Cathedral is 420 ft. long and 144 ft. wide; height of nave 68 ft., of choir 86 ft. The nave is open free; the E. part, including the crypt, chapter-house, and cloisters, on payment of 6d.; the daily services are at 10.30 a.m. and 3 p.m. The church was raised to cathedral dignity in 1541, having previously been included in the diocese of Worcester. It is now associated with Bristol (comp. p. 118). Comp. the handbook by Waller and the illustrated account by Moore (1s.).

*Interior.* With the exception of the two westernmost bays, the arches of the *NAVE* are all Norman. The massive circular piers are unusually lofty (30½ ft.), while the triforium (perhaps in consequence of this) is very low (comp. p. xxxvii). The vaulting is E.E. (ca. 1240). Most of the stained glass is modern, but there are two ancient windows (easily distinguishable) in the N. aisle. In this aisle is a good monument to Mrs. Morley (d. 1784), by Flaxman; and there is a statue of *Dr. Jenner* (1749-1823), a native of the county (comp. p. 182), at the W. end of the nave. The Dec. tracery of the windows in the S. aisle dates from about 1318. — In the *TRAN-*

SEPTS we meet, according to Mr. Willis, the earliest known approach to the Perp. style, engrafted on the Norman frame-work. The vaulting under the tower is apparently supported by curious flying arches, which are perhaps unique. The reliquary in the N. transept is one of the few pieces of E.E. work in the church (13th cent.).

The \*CHOIR, which begins one bay to the W. of the central tower, is a magnificent example of pure Perp. character. The form of the tracery, the elaborate vaulting, the panelled walls, the vast E. window, the rich stalls, taken all together, produce an effect unsurpassed perhaps by any other choir in England. Even the most unobservant visitor will see at a glance how the choir proper forms a kind of Perp. 'cage' inside the original Norman frame, the screen enclosing it being carried on all sides up to the roof. Or it may be compared to a veil or film of tracery thrown over the original walls. Mr. Willis believes that some of the Norman columns were pared down to harmonise with the new design. The date of this (ca. 1351) shows that the Perp. style was originated and completed by the masons of Gloucester. In the ambulatory of the choir the original Norman arches and piers are left undisguised. The E. \*Window of the choir, the largest in England (72 ft. by 38 ft.), is filled with fine stained glass of the 14th century. The window is actually wider than the side-walls that contain it. The somewhat unusual feature of a window at the W. end of the choir is due to the fact that the latter is much higher than the nave. The *Stalls*, with grotesque miserere carvings, date from the 14th cent.; the *Reredos* is modern. The beautiful lierne vaulting of the choir should also be noticed. Between the Presbytery and the N. ambulatory is the \**Tomb of Edward II.* (murdered at Berkeley Castle in 1327), surmounted by a beautiful canopy. The possession of the body of this unfortunate monarch proved a source of great wealth to the cathedral, and the small pulpit, or desk, at which the priest stood to receive the contributions of the pious pilgrims, still exists at the W. end of the ambulatory. From the N.E. angle of the ambulatory projects *Abbot Boteler's Chapel* (ca. 1445), containing the \**Tomb of Robert Curthose* (d. 1135), Duke of Normandy, eldest son of the Conqueror, with a curious effigy in Irish bog-oak. The corresponding chapel (both chapels are polygonal) at the S.E. angle is dedicated to *St. Philip*, and there are also chapels at the ends of the ambulatory adjoining the transepts. The one to the S., dedicated to *St. Andrew*, has been restored and adorned with elaborate coloured decorations by Mr. Gambier Parry (comp. p. 173). — We now ascend to the *Triforium* of the choir, reached by winding stairs in the W. turrets of the transepts, which occupies the whole width of the choir-aisles, and affords access to five small chapels corresponding to those below. The passage at its E. end, just above the entrance to the Lady Chapel (see below), is known as the 'Whispering Gallery', as a whisper uttered close to the wall at one extremity is distinctly audible at the other.

The E. termination of the cathedral is formed by the \**LADY CHAPEL* (ca. 1490), a fine Perp. structure with old stained glass (15th cent.) and good lierne vaulting. It has been narrowed at the W. end so as not to obstruct the light of the great E. window of the choir. There is a small chapel on each side, containing the tombs of two bishops. Above the chapels are small galleries, which may have been used by choristers.

The \**CLOISTERS* (1350-1410), which have no rival in England, are entered by a door at the E. end of the N. aisle of the nave. The exquisite fan-vaulting is the first known instance of its kind in the country. The S. walk of the cloisters contained the Scriptorium of the monks, and the N. walk their Lavatory. — From the E. walk of the cloisters we enter the CHAPTER HOUSE, which is Norman, except at the E. end, where a large Perp. window has been inserted. A staircase ascends from it to the \**CATHEDRAL LIBRARY*, which contains a copy of Coverdale's Bible (1535) and an Anglo-Saxon MS. of the 10th century.

The *CRYPT*, entered from the S. Transept, is mainly of Norman workmanship, though probably including relics of the Saxon abbey (p. 171), and preserves the original plan of the E. end of the church.

The top of the TOWER (225 ft.; visitors seldom admitted) commands a very extensive view. In the lower part of it hangs 'Great Peter', a bell weighing nearly 3 tons. The chimes play at 1, 5, and 8 p.m.

The triennial musical festivals held alternately in the cathedrals of Gloucester, Hereford, and Worcester, for the performance of oratorios and other pieces of sacred music, are very numerously attended.

To the N. of the Cathedral lie some remains of the *Monastic Buildings* of the Benedictine abbey in which the see took its rise (see p. 171). These include the so-called 'Little Cloisters' (Perp.) and several E.E. arches. Three or four ancient *Gateways* to the cathedral-precincts still remain, the most interesting being the *West Gate* (12th cent.), in St. Mary's Square. The modern cross opposite the latter is a memorial to *Bishop Hooper*, who suffered martyrdom on this spot in 1555. The new *Episcopal Palace* adjoins the monastic remains. The picturesque *Deanery*, to the N. of the W. front of the cathedral, carefully restored by Sir G. G. Scott, is the old Prior's Lodge. The E. end of the fine room now used as the Dean's Library, and once probably the Prior's Chapel, is pure Norman of the 11th or early 12th cent.; and the curious 'slype' beneath it is of the same period. The back part of the Deanery is of timber and dates from the 12th or 13th cent.; it contains a large room in which the Gloucester Parliament of Richard II. (1377-99) was held.

Gloucester contains about 12 other churches, of which the most interesting are *St. Mary le Crypt* (Perp.), *St. Nicholas* (Perp.), *St. Mary de Lode*, and *St. Michael*, from the tower of which the curfew is still sounded every evening. Near the docks are the scanty remains of *Llanthony Priory*, originally an offshoot from the priory of that name in Monmouthshire (p. 192). The *New Inn* is an interesting brick and timber edifice, erected about 1450 for the accommodation of pilgrims to the shrine of Edward II. (p. 172). — On the S.E. side of the town is a *Public Park*, with a chalybeate spring. The *Museum*, in Brunswick St., contains Roman antiquities found in the neighbourhood, the horns of the cow from which Dr. Jenner (p. 171) procured his original stock of lymph, etc. In Southgate St. is a timber-framed house once occupied by *Robert Raikes* (1735-1811), a native of Gloucester and the founder of the first Sunday School in England; and there is another interesting old house in a passage opposite the Fleece Inn in Westgate St. — Numerous pleasant walks and drives may be taken in the environs. — The 'bore' on the Severn may be seen from Westgate Bridge, or to greater advantage, about 2 M. below Gloucester.

From Gloucester to *Bristol* and to *Bath*, see R. 15; to *Cheltenham* and *Birmingham*, see R. 24. Excursions may easily be made to the *Forest of Dean* (p. 177) and the *Valley of the Wye* (p. 174).

Passengers for Ross and Hereford sometimes change carriages at Gloucester and proceed by the *South Wales Railway* (G.W.R.). On quitting the town we obtain a good retrospect of the cathedral, and afterwards enjoy a succession of fine views of the valley of the Severn. About 2 M. from Gloucester we pass (on the right) *Highnam Church*, the interior of which was elaborately painted by the late Mr. Gambier Parry (p. 172), whose house, *Highnam Court*, is seen on the same side farther on. — At (12 $\frac{1}{2}$  M.) *Grange Court* our line diverges to the right from the line to South Wales (R. 25). Farther on we pass *Blaisdon Hill* on the right, while 1 M. to the

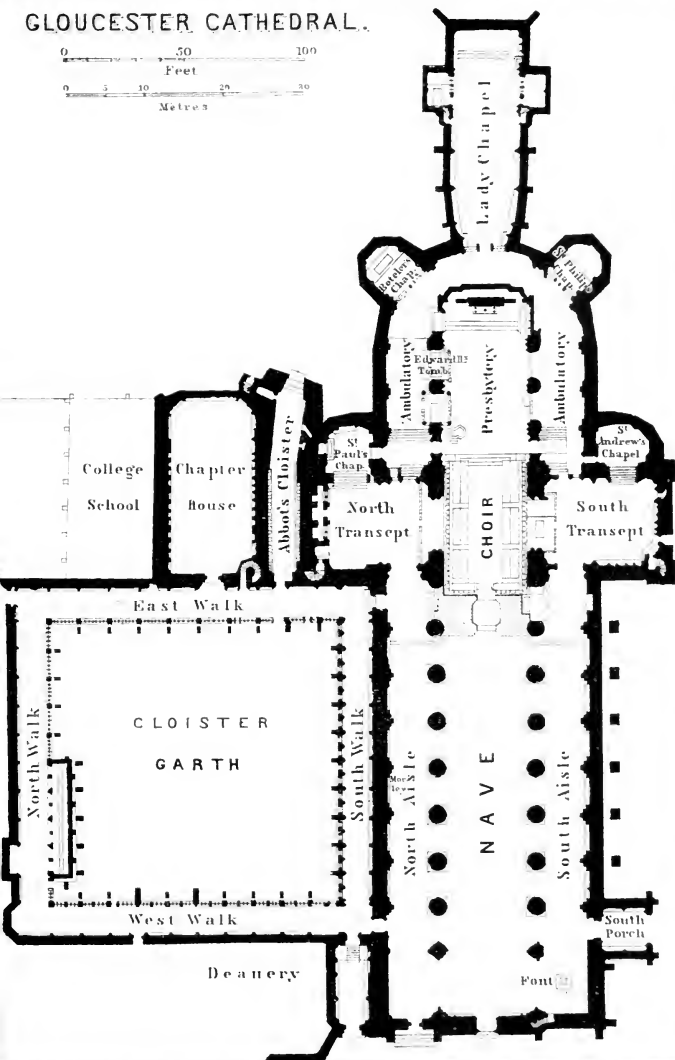
left is *Flaxley Abbey*, the residence of Sir Roger de Coverley's 'Widow' (Mrs. Boevy). To the right, at (125 M.) *Longhope*, rises *May Hill* (1000 ft.). 127<sup>1</sup>/<sub>2</sub> M. *Micheldean Road*, the station for (1<sup>1</sup>/<sub>2</sub> M.) *Micheldean*, a small town on the N. margin of the Forest of Dean, with a church containing a fine oaken roof. The train now enters *Herefordshire*, a pleasant cattle-grazing district, which, according to Camden (*'Britannia'*) 'would scorne to be considered seconde to any other county throughout all England for fertilitie of soile', adding 'that for three W.W.W. — wheat, wool, water — it yieldeth to no shire in England'. The traveller should not omit to taste its perry and cider. To the left, in front of us, rises the *Penyard*.

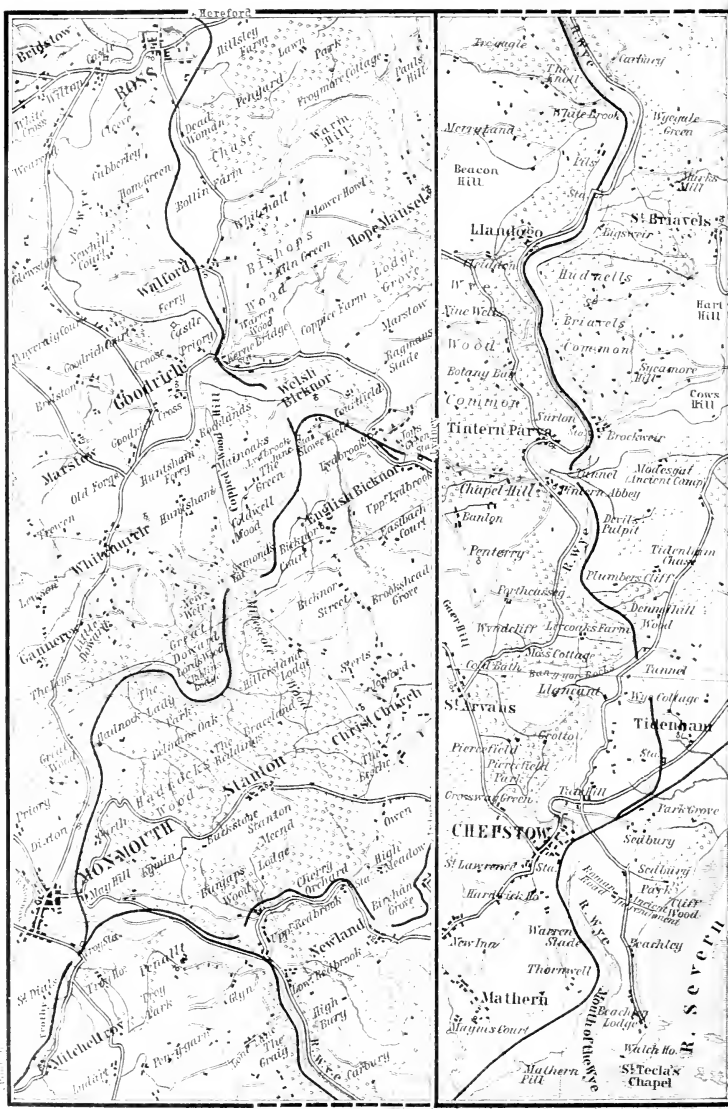
132 M. **Ross** (\**Royal*, near the church, with a fine view, R. & A. from 4s. 6d., B. 2-3s., D. 3s. 6d.-5s.; *Swan*; *King's Head*), a pretty little town with 3575 inhab., stands on a hill overlooking the *Wye*, which is here crossed by a picturesque bridge. The \**Church*, a handsome Dec. and Perp. building, with a lofty spire, conspicuous in all views of the town, contains the tomb (in the chancel) of *John Kyrle* (d. 1724), the 'Man of Ross' immortalized in Pope's well-known poem, as well as some interesting monuments of the Redhall family. Kyrle also planted the elms in the churchyard, and inside the church are two offshoots from one of these (now dead), which forced their way below the wall. The house (now a shop) of this eminent philanthropist on 500*l.* a year is in the market-place and is marked by his bust. Opposite is the *Town Hall*, a quaint little building, supported by pillars of red sandstone. A lovely view of the *Wye* is obtained from the *Prospect Walk*, adjoining the churchyard.

**\*Valley of the Wye.** Ross is the starting-point for a visit to the *Lower Wye*, the 'devious Vaga' of the poet, which presents some of the finest river-scenery in the country. The river also flows past *Tintern Abbey*, one of the most beautiful of England's ecclesiastical ruins, while *Raglan*, one of the most interesting of English castles, is within easy reach of its banks. The *Wye* flows to the S. from Ross, passing *Monmouth*, and joins the *Severn* near *Chepstow* (p. 177), which is 27 M. distant as the crow flies, but about 40 M. by the windings of the river.

The traveller has his choice of road, rail, and river; the last route is preferable, and it may be combined with digressions on foot. A boat with one boatman from Ross to *Goodrich Castle* costs 6*s.*, to *Symond's Yat* 10*s.*, to *Monmouth* 15*s.*, to *Tintern* 25*s.*, to *Chepstow* 30*s.*; with two men about one-half more. For boats apply at the *Hope & Anchor Inn*. Boats may also be hired at (10<sup>1</sup>/<sub>2</sub> M.) *Monmouth*. Perhaps the best plan is to go by boat to *Tintern* and to walk thence to (5<sup>1</sup>/<sub>4</sub> M.) *Chepstow*, as the lower (tidal) part of the *Wye*, except at high tide, is disfigured by ugly mudbanks. This walk also includes the *Wyndcliff* (p. 177), considered the finest single point in the valley. Those who have only one day at their disposal should visit *Symond's Yat* and *Tintern* by rail, and walk from the latter to *Chepstow* by the *Wyndcliff*. *Monmouth* is the best stopping-place for those who devote two days to the trip. The railway skirts the river nearly the whole way, and most of the stations are close to its banks. The times and fares from Ross are as follows: to

# GLOUCESTER CATHEDRAL.





2
1 : 127,000
Two Miles to an inch
Kilometres.

(7½ M.) *Symond's Yat* in 25 min. (fares 1s. 3d., 10d., 7½d.); to (13 M.) *Monmouth* (Troy Station) in 35 min. (2s. 2d., 1s. 5d., 1s. 1d.); to (22 M.) *Tintern* in 1 hr. (3s. 8d., 2s. 4d., 1s. 10d.); to (27½ M.) *Chepstow* in 1½-1¾ hr. (4s. 6d., 3s., 2s. 3½d.). In summer day-excursion tickets are issued at lower fares. Like the Severn, the Wye is famed for its salmon ('there is salmon in both'), and the fishery brings in a yearly rental of 20,000*l.* The lower Wye forms the boundary between Gloucestershire and Monmouthshire. The 'coracle', a primitive British boat made of hides or tarred canvas stretched over a frame of timber or wicker-work, may still be seen on the Wye; and Gilpin ('The Wye Tour') tells of an adventurous boatman who went from the Wye to Lundy (p. 159) and back in one of these frail craft.

Leaving Ross by boat we obtain a good view of *Wilton Castle* (12-16th cent.), on the right bank, and beyond it we pass under *Wilton Bridge*. *Wilton Castle* at one time belonged to Thomas Guy, who bequeathed it to the London hospital that bears his name. About 4½ M. farther on, on the same bank, are *Goodrich Court*, a modern imitation of a mediæval mansion, and \**Goodrich Castle*, a fine ruin dating partly from the 12th cent. (adm. 6d.). It was at *Goodrich Castle* (in 1793) that Wordsworth met the little heroine of 'We are Seven'. Below *Goodrich* we pass under (1 M.) *Kerne Bridge* (rail. stat.; Inn), beyond which the river makes an immense loop, and the scenery becomes more varied. To the E. lies the *Forest of Dean* (p. 177). At the end of the loop, near (3½ M.) *Lydbrook* (stat.; Queen's Head), we again pass under the railway. Farther on, at (¾ M.) the \**Coldwell Rocks*, the Wye doubles back upon itself, flowing towards the N. for 2½ M. and then returning to within 600 yds. of its former channel. The tourist may leave the boat to navigate this bend, while he ascends \***Symond's Yat** (650 ft.), the hill at the neck of the loop, commanding an exquisite view of rocks, and woods, and meadows, not unlike the view from the *Marienburg* at Alf, on the Moselle. Close by is *Symond's Yat Station* (*Saracen's Head*; *Rocklea, R. & A.* from 3s.; *Prospect House Temperance*; *Symond's Yat*). Boats may be hired at the *Rocklea Hotel* for excursions to *Lady Park Cave* (adm. 6d.), etc. *Symond's Yat* is separated from the *Great Doward* by a defile named the '*Slaughter*', and both hills are crowned with ancient encampments. The river then flows through the richly-wooded park of the *Leys*, and the valley becomes more open. *Monmouth* is 10½ M. from *Ross* in a direct line, and about twice as far by the river. The road misses a great part of the scenery.

**Monmouth** (*Beaufort Arms*; *King's Head*; *Bridge Hotel*; *Angel Hotel*), a town with 5470 inhab., which Gray calls 'the delight of the eye and the very seat of pleasure', is beautifully situated on a rising ground at the confluence of the *Monnow* and the Wye. The old *Castle*, of which some remains still exist, was the birthplace of Henry V. (1388-1422), the 'Prince Hal' of Shakespeare. The room in which he was born is still pointed out. On the old bridge crossing the *Monnow* is an interesting *Gateway* of the 13th cent., adjoining which is a small Norman chapel. The romancing chron-

icler Geoffrey of Monmouth (d. 1154) was born here, and a building (of much later date) is known as 'Geoffrey's Study'. The caps for which Monmouth was formerly celebrated ('wearing leeks in their Monmouth caps', Henry V., iv. 7), are no longer made here. — There are two railway-stations at Monmouth: *May Hill*, near the bridge, and *Monmouth Troy*, to the S. of the town. Passengers for Tintern and Chepstow sometimes have to change carriages at the latter, the train going on to Raglan, Usk, and Pontypool Road (see below).

The \*View from (2½ M.) *Kymin Hill* (700 ft. above the river; ascent 1 hr.), on the opposite bank of the Wye, is very extensive and beautiful. About 1 M. to the S.E. of this hill is the *Buckstone*, a rocking-stone, or 'Logan Stone' (\*View).

Monmouth is a good centre for numerous charming excursions, and the tourist is advised to interrupt his descent of the Wye long enough at least for a visit to *Raglan* (Beaufort Arms), 7 M. to the S.W.; railway (G. W. R.) in ¼ hr.; fares 1s. 2d., 9d., 7d. \**Raglan Castle* (adm. 6d.), now a picturesque ruin, was built in the 14-15th cent., and in 1646 was gallantly defended against the Parliamentarians for 10 weeks by the Marquis of Worcester, then in his 84th year. It was the last fortress to hold out for the king. The second marquis, the son of the heroic royalist, is distinguished for having invented and constructed the first steam-engine, which was set up at Raglan as a pumping engine. Lord Raglan, the British commander in the Crimean War, took his title from this spot. — Beyond Raglan the train goes on to (12 M.) *Usk* (*Three Salmons*), an ancient place with an old church and castle and a noted salmon-fishery, and (18 M.) *Pontypool Road* (p. 193). — Other interesting places near Monmouth are (8 M.) *Skenfrith Castle*, (13½ M.) *Grosmont Castle*, and (9½ M.) *White Castle*.

Below Monmouth the valley of the Wye soon again contracts, and is enclosed by steep wooded hills. The railway from Monmouth to Chepstow skirts the river nearly the whole way. On the right bank, 2 M. from Monmouth, lies *Pennalt*, near which is *Troy House*, a seat of the Duke of Beaufort. On the opposite bank are various traces of the industries carried on in the Forest of Dean. At (4 M.) *Bigsweir* we reach the highest point where the flow of the tide is perceptible. About 2 M. to the E. is *St. Briavels* (p. 178). The train next passes (3½ M.) *Tintern Parva* and *Tintern Station*, both on the right, and after rounding another loop reaches (1½ M.) the ivy-clad \**Tintern Abbey*, one of the most romantic ruins in England, lying in a green meadow on the right bank of the Wye (adm. 6d.).

The abbey was founded by Cistercian monks in 1131, but the church, the chief feature of the ruins, dates from the end of the following century. The building, which is 228 ft. long, is a fine specimen of Dec. Gothic. The roof and central tower are gone, but the rest of the structure is still well preserved. The window-tracery and other decorations are very beautiful. The secular buildings are much smaller and less important than those of Fountains Abbey (p. 431). The village of *Tintern* (Beaufort Arms, R. & A. 4s., sometimes over-crowded in summer; George; Rose & Crown) is close to the abbey. The railway-station (see above) is 1 M. distant by road.

The river-scenery between Tintern and (7 M.) Chepstow is very charming, though it loses much of its attraction at low tide



(see p. 174). We skirt the base of the wooded Wyndcliff (see below), and farther on pass the fine rocks known as the *\*Twelve Apostles* (to the right). As we approach Chepstow we have a good view of the castle.

As, however, the Wyndcliff is one of the points that no visitor to the Wye should miss, many will prefer to walk from Tintern to ( $5\frac{1}{4}$  M.) Chepstow. We follow the road leading to the S. from the Abbey to ( $2\frac{1}{4}$  M.) the 'Moss Cottage', and pass through the cottage (fee 6d.) to a winding path which ascends, partly in steps, to the top of the *\*Wyndcliff* (900 ft.). At the top we turn to the right and descend a little to reach the small out-look platform, which commands one of the finest views of river-scenery in Europe, remarkable for the beauty and variety of its foliage. The Severn is seen in the distance. In descending we do not return to the Moss Cottage, but keep to the S. (left) at the point on the summit where we turned to the right, and regain the road at a point  $\frac{1}{3}$  M. nearer Chepstow. After  $\frac{1}{2}$  M. more we turn to the left, and then follow the main road to ( $2\frac{1}{4}$  M.) Chepstow. On a Tuesday, however, we may walk through *\*Piercefield Park*, from near the point where we regain the road to within  $\frac{3}{4}$  M. of Chepstow.

In summer a coach plies daily between Tintern Abbey and Chepstow (fares 1s. 6d., return 2s. 6d.), starting from the latter about 11 a.m.

**Chepstow** (*\*Beaufort Arms*, R. & A. 4s.; *George*), a town with 3380 inhab., is picturesquely situated on the W. bank of the Wye, which is here crossed by two bridges,  $2\frac{1}{2}$  M. above its junction with the Severn. It is a station on the S. Wales line from Gloucester to Cardiff (see p. 193). *\*Chepstow Castle* (adm. 6d.), on a height commanding the river, dates mainly from the 13-14th cent. and is an extensive and interesting ruin, enclosing four courts. The third court, known as the Chapel, seems to have been the original Norman keep. *Martin's Tower* was for 20 years the prison of the regicide of that name (d. 1680; buried in the church), and Jeremy Taylor was also confined here in 1656. A good view of the castle is obtained from the bridge. The *Church of St. Mary*, near the bridge, has a Norman nave and a fine Norman W. doorway. Some parts of the town-walls and an old gateway are still *in situ*.

From Chepstow an excursion may be made to **Caldicot Castle** (adm. on previous written application),  $5\frac{1}{2}$  M. to the S.W., and to *Cærwent*, a Roman camp (*Venta Silurum*),  $1\frac{1}{2}$  M. to the N. of the castle. Freeman describes Caldicot as surpassing in masonry and details every military building he had seen, being fully equal to the best ecclesiastical work.

The **Forest of Dean**, the triangular district between the Wye and the Severn, as far N. as a line drawn from Ross to Gloucester, was formerly a royal domain like the New Forest (see p. 82); and the crown land still amounts to about 25,000 acres. It is now in great part a busy mining district, producing large quantities of coal and iron; but there are also extensive tracts of picturesque woodland, which repay exploration. It is traversed from N. to S. by the railway from *Berkeley Road* to *Lydbrook*: and visitors may conveniently alight at *Speech House Station* and make the *Speech House Inn* (well spoken of) their headquarters. The Speech House contains the *Verdevers' Court* (comp. p. 83). The trees of the

Forest are chiefly oaks and beeches. Among the pleasantest points are the *Holly Wood*, close to the Speech House; the *High Beeches*, 2 M. to the N.W.; the *Spruce Drive* and *Danby Beeches*, 3½ M. to the S.E.; the *Great Oak*, 4 M. to the W.; *Pleasant Stile*, *Langham Place*, the *Ruardean Hill* (855 ft.), the highest point in the Forest, and *St. Briavels* (p. 176), with a ruined castle and an interesting church. Visitors interested will easily find an opportunity of inspecting a colliery or an iron-mine.

Beyond Ross the Hereford line passes several country-seats. Stations *Fawley* and *Holme Lacy*. The grounds of *Holme Lacy House* (Earl of Chesterfield), a large red mansion to the right, are open to the public in summer; the fine gardens on Tues. forenoon. The *Wye* is crossed several times.

144 M. **Hereford** (\**Green Dragon*; *City Arms*, commercial; *Mitre*, R. & A. 3s. 9d., these three in Broad St.; *Greyhound*, *Merton*, unpretending; *Railway Refreshment Rooms*), an episcopal city with 20,267 inhab., pleasantly situated on the left bank of the *Wye*, is of very ancient origin. It was at one time strongly fortified, and remains of the old walls are still traceable. The see dates from 673, when it was detached from that of Lichfield. The *Castle*, built to hold the Welsh in check, and described by Leland as 'one of the fayrest, largest, and strongest castles in England', has almost wholly disappeared; but its name survives in *Castle Green*, a pleasant promenade on the river near the cathedral. In the centre of the Green, which occupies the site of the outer ward of the Castle, is a Column to the memory of *Lord Nelson*. Hereford carries on an extensive trade in the agricultural produce of the district. The cattle and sheep of Herefordshire are highly valued. Hereford was the birth-place of *David Garrick* (1716-79) and *Nell Gwynne* (d. 1687).

The \*CATHEDRAL (*SS. Mary & Ethelbert*), the fourth church on the same site, begun in 1079 on the destruction of its predecessor by the Welsh (1055), and not finished till 1530, naturally shows an interesting mixture of architectural styles. The nave, S. transept, choir, and piers of the tower are Norman; the Lady Chapel is E.E. (1226-46); the N. transept was rebuilt in 1250-88; the N. porch was erected about 1290. The central tower dates from the 14th, and the cloisters from the 15th century. The addition of the outer N. porch (about 1530) completed the building as it now stands. The W. façade was marred at the end of last century during the 'renovation' undertaken by *Wyatt* (p. 99) in consequence of the fall of the W. tower (1786), but the whole building was afterwards restored with success by Sir G. G. Scott (1856-63).

The daily services of the cathedral are held at 10 a.m. and 4.30 p.m. Visitors are requested to inscribe their names in a book and contribute 6d. to the building-expenses. The usual entrance is by the \**North Porch*, the outer portion of which is Perp. and the inner E.E. (see above). The principal dimensions of the Cathedral are: length 342 ft., breadth of nave and aisles 73 ft., length of transepts 146 ft., height 64 ft.

**Interior.** The first thing to strike the visitor on entering the NAVE is the contrast presented by its severe and massive piers and arches to the Dec. features of the exterior. The arches are adorned with chevron mouldings. The clerestory and triforium are poor, dating only from the restoration of last cent. (see p. 178), and the unsuitable ornamentation of the ceiling is also modern. The oak pulpit is Jacobean. Among the monuments in this part of the church are those of *Bishop Booth* (1516-35), in the N. aisle, and *Sir Richard Pembridge* (d. 1375), in the S. aisle. Near the latter is the Norman *Font*, of the 12th century. — The N.W. TRANSEPT, perhaps the most beautiful part of the edifice, is a fine specimen of the Early Dec. style, with tall, narrow windows, arches of unusual form, and elaborate diaper ornamentation. The modern stained-glass window in memory of Archdeacon Freer, by *Hardman*, is very rich. The transept contains numerous monuments, of which the most interesting are those of *Bishops Peter de Aquablanca* (1240-68) and \**Thomas de Cantilupe* (1275-82; the last Englishman canonized before the Reformation). The exterior of this transept should also be examined. — The S.W. TRANSEPT is Norman, with later alterations, and some authorities believe it contains part of the oldest work in the building. On its W. side is a curious old fireplace, an unusual feature in a church. Its E. aisle, now used as a *Vestry*, contains a glass-case, with various interesting objects, including the 'Hereford Use' of about 1270. — Above the crossing rises the *Great Central Tower* (165 ft.), the curious work in the lantern of which resembles a large cage with bars of stone. The \**Choir* is separated from the nave by an elaborate *Metal Screen*, executed by Skidmore from a design by Sir G. G. Scott, and there are also good metal gates at the ends of the choir-aisles. The main arches and triforium of the choir are Norman, the clerestory E. E. The E. extremity was rebuilt in the present century. The *Episcopal Throne* and the *Stalls* date from the 14th cent.; the *Altar*, *Sedilia*, *Reredos*, *Stained Glass Windows*, and *Tiled Pavement* are modern. To the left of the altar is an interesting old *Bishop's Chair*, dating from the 11th century. Opening off the N. choir-aisle is *Bishop Stanbury's Chantry*, a small chapel of the end of the 15th century. To the W. of it is a door leading into the *Cathedral Library*, which was formerly accessible only by the gangway across the large window in the N.W. transept (see above). The library contains many volumes of great interest and value, nearly all of which are chained to the shelves. In the S. choir-aisle the famous \**Hereford Mappa Mundi*, a quaint map of the world executed at the end of the 13th cent., is hung in its original frame, protected by modern doors of oak. Both aisles contain the monuments of several bishops. — The choir ends at the E. TRANSEPTS, which date in their present form mainly from the 14th century. From the S.E. transept a passage called the VICARS' CLOISTER, with a carved wooden roof, leads to the Vicars' College (see below).

The easternmost arm of the cathedral is the *LADY CHAPEL*, a good example of E. E., containing, among others, the fine tomb of *Baron de Grandison* (d. 1358). On the S. side, behind a lofty stone screen, is the *Chantry of Bishop Audley* (1492-1502), who, however, is buried in the chantry he built at Salisbury after his translation to that see (p. 99). A door at the N.W. angle of the Lady Chapel leads to the *CRYPT*, said to be the only one in England of later date than the 11th century. — The *CLOISTERS* (15th cent.) are entered from the S. side of the nave. In the E. walk is the doorway of the old *CHAPTER HOUSE*, of which little else remains. The tower at the S.E. angle of the cloisters is traditionally known as the 'Ladye Arbour'.

The *College of Vicars Choral*, to the S. of the cathedral, is in the Perp. style (1475-1500). The *Episcopal Palace*, between the cathedral and the river, contains a Norman hall. The *Cathedral Grammar School*, to the E. of the Cathedral, was founded in the 14th cent.

After the cathedral the most interesting building is probably the so-named \**Old House*, in the square called the High Town, a

picturesque example of a half-timbered dwelling (16th or early 17th cent.), now used as a bank. In St. Peter's Sq., a little to the E., is *St. Peter's Church*, containing 14 oaken stalls of the 15th century. The *Church of All Saints*, in High St., to the W., contains similar stalls of somewhat later date. Both churches have lofty spires.

From High Town (see p. 179) Widemarsh St. leads to the N. to ( $\frac{1}{3}$  M.) *Coningsby Hospital*, a neat little building (1614) for old soldiers and servants, on the site of a commandery of the Knights Templar, of which a Norman archway still remains. It is also known as the *Black Cross Hospital*, from the ruins of a priory of Black Friars in the garden. The most striking of these relics is the \*Preaching Cross. Opposite the Shire Hall is a *Statue of Sir George Cornewall Lewis* (1806-63), M.P. for Herefordshire, 1847-52. — Another walk may be taken westwards from High Town through High St. and Eign St., across the railway bridge, and along Whitecross St. and Whitecross Road to ( $1\frac{1}{4}$  M.) the *White Cross*, erected in the 14th cent. to commemorate the cessation of the Black Death (1349). To the left, about 200 yds. from the road, are the *Kennels of the North Herefordshire Hunt*. — A good view is obtained from the *Town Waterworks*, 1 M. to the S.W., reached from High St. by Broad St., King St., Nicholas St., Barton St., and Broomy Hill. — The *Museum*, in Broad St., contains local antiquities, fossils, and birds. — There are two railway-stations at Hereford: the *Barr's Court Station* of the G.W. and L.N.W. railways, on the N.E. side of the town, and the *Barton Station* of the Midland Railway, adjoining the above-mentioned bridge.

Hereford is a fairly good centre for excursions, of which those up and down the *Wye* are the first to suggest themselves. In both directions the pedestrian or cyclist will meet with much characteristic English riverscenery, and numerous small but comfortable inns make it a comparatively easy matter to extend the walk in the one direction to Ross, Monmouth, or Chepstow (comp. p. 174 *et seq.*), or in the other to Hay, Builth, or Rhayader (comp. p. 205). — Among other places of interest within the compass of a day's excursion are *Leominster* (see below); *Malvern* (p. 190); the *Black Mts.* (p. 192); *Dinedor Hill*, a Roman camp 3 M. to the S. (view); *Holme Lacy*, 4 M. to the S.E. (p. 178); *Kilpeck Church*,  $7\frac{1}{2}$  M. to the S.W., with grotesque Norman sculptures (see p. 192); *St. Ethelbert's Camp*, 6 M. to the E.; and *Tewkesbury* (p. 183).

FROM HEREFORD TO SHREWSBURY, 51 M., railway in  $1\frac{1}{2}$ - $2\frac{1}{3}$  hrs. (8s. 6d., 5s. 4d., 4s. 3d.). — The train traverses rich pasture-land, penetrates *Dinmore Hill*, 'a specula to see all the country about' (Leland), by a tunnel ( $\frac{3}{4}$  M.), and passes several unimportant stations. — 13 M. *Leominster*, pronounced *Lemster* (*Royal Oak*; *Talbot*; *Rail. Refreshmt. Rooms*). an ancient town with 5675 inhab., derives its name from a priory founded here in the 7th century. The *Church of SS. Peter and Paul* (restored 1866-91), one of the finest parish-churches in the country, exhibits features of all the principal architectural styles from Norman to Perpendicular. It contains an ancient ducking-stool. Other interesting buildings are the *Clarke Alms Houses* (1736; rebuilt 1874) and the former *Market House* (1634), removed in 1853 from the middle of the town to the pleasure-grounds known as *The Grange*. A branch-line runs hence to *New Radnor* and *Presteign*. — From (18 M.) *Woolferton* (*Refreshmt. Rooms*), where we enter the valley of the *Teme*, a branch-line runs to the E. to *Tenbury*, *Bewdley* (p. 187), and *Kidderminster* (p. 263). To the right rises *Titterstone Clee* (1780 ft.).

23 M. Ludlow (*Feathers; Angel*), a very interesting town with 4460 inhab. and many fine old wooden houses, is prettily situated at the confluence of the *Teme* and the *Corve*. It was formerly the seat of the Lords President of Wales, whose *Castle*, still magnificent in decay (adm. 6d.), was built in the 12th century. Milton here wrote his '*Comus*', to celebrate the appointment of the Earl of Bridgewater to the office of Lord Marcher; and a great part of Butler's ' *Hudibras*' was also written within its walls. The hall in which '*Comus*' was 'presented' in 1631 is still *in situ*, and there are remains of a circular Norman chapel. The *Collegiate Church of St. Lawrence*, the stately Perp. tower of which is conspicuous from the railway (to the left), contains good stained glass and many interesting monuments. At one end of Broad St. is the *Butter Cross* and at the other is the *Lynney Gate*, one of the seven original town-gates. Near the castle is a *Museum*, with an extensive collection of Silurian fossils. — Pleasant excursions may be made from Ludlow to the *Vignals* (4 M.; view), *Bringe-wood Chase* (3 M.; view), *Hay Wood*, *Downton Castle*, *Wigmore Castle*, *Staunton Lacey* (with a pre-Norman church; 2½ M. to the N.), etc.

31 M. Craven Arms (*Craven Arms; Rail. Refreshmt. Rooms*) is the junction for the *Central Wales Railway* to *Llwndrindod*, *Swansea*, *Carmarthen*, and *Pembroke*. To the N.E. (right) another branch runs to (18 M.) Much Wenlock, (22 M.) *Coalbrookdale*, and (28 M.) *Wellington* (p. 265). *Much Wenlock* (Gaskell Arms; Raven) is a small town with the fine ruins of a Cluniac *Priory*, which was founded in 1080 and exhibits an interesting mixture of Norman and Gothic architecture. A third branch runs to the left to *Bishop's Castle*. About 1 M. to the S. of Craven Arms is *Stokesay Castle* (13th cent.), surrounded by a moat, one of the finest castellated mansions in England.

Farther on, the line runs parallel with *Watling Street*. To the right are the *Stretton Hills* (1675 ft.). Beyond (38 M.) *Church Stretton* (Church Stretton Hotel) we pass three unimportant stations and reach —

51 M. Shrewsbury, see p. 265.

From Hereford to *Malvern* and *Worcester* and to *Newport* and *Cardiff*, see R. 25; to *Brecon* and *Swansea*, see R. 27.

## 24. From Bristol to Gloucester, Cheltenham, Worcester, Birmingham, and Derby.

MIDLAND RAILWAY (no second class) to (37½ M.) *Gloucester* in ¾-1¼ hr. (fares 5s., 3s. 1d.); to (43½ M.) *Cheltenham* in 1-2 hrs. (fares 5s. 10d., 3s. 7d.); to (65½ M.) *Worcester* in 1¾-3 hrs. (fares 8s. 8d., 5s. 5½d.); to (90½ M.) *Birmingham* in 2¼-4½ hrs. (fares 12s. 4d., 7s. 7½d.); to (130 M.) *Derby* in 3¼-4¾ hrs. (fares 18s., 10s. 10½d.). — Travellers by this line may also book through to *Manchester* (5¼-6½ hrs.; 24s. 1d., 13s. 7d.), *Liverpool* (5¾-7 hrs.; 24s. 7d., 13s. 9d.), *Edinburgh* (11¼ hrs.; 56s., 30s. 10½d.), and *Glasgow* (11¾ hrs.; 56s. 6d., 30s. 5½d.).

*Bristol*, see p. 114. — 3 M. *Fish Ponds*; 3¾ M. *Staple Hill*. — At (5 M.) *Mangotsfield* our line unites with that from Bath. — 10¼ M. *Yate*, 6 M. to the E. (right) of which lies *Badminton*, the large house and park of the Duke of Beaufort.

From *Yate* a branch-line diverges to (7½ M.) *Thornbury* (Swan), with a fine cruciform church and a large Tudor castle, built by the Duke of Buckingham in 1511, but never finished.

15 M. *Wickwar*. Near (17 M.) *Charfield* lies *Tortworth Court* (Earl of Ducie), the park of which contains the largest chestnut-tree in England (50 ft. in circumference) mentioned in a document of the 13th century. *Charfield* is the station for *Wotton-under-Edge*, 2 M. to the E. — 22¼ M. *Berkeley Road*.

A branch-line diverges hence for (7 M.) *Lydney* (p. 193) and the *Dean Forest* (p. 177), crossing the Severn by a magnificent bridge at *Sharpness* (p. 193). The first station on this branch is (2 M.) *Berkeley* (*Berkeley Arms*), a small town with 5000 inhab., the birthplace of Edward Jenner (1749-1823), the discoverer of vaccination. \**Berkeley Castle* is an ancient baronial castle, with a moat and keep, still occupied as a dwelling (Lord Fitzhardinge; open on Tues. and Frid., 2-4). It contains some portraits of the Berkeley family, the cabin furniture of Admiral Drake, and other interesting relics. It was in this castle that Edward II. was murdered in 1327.

24 M. *Coaly Junction* is the station for *Dursley* (Old Bell), a wool-manufacturing town, with a Dec. church. — 27 M. *Frocester* (p. 1v1); 28½ M. *Stonehouse*, junction for *Nailsworth* and *Stroud*, has another station, about 1 M. distant, on the G.W.R. (see p. 170).

37½ M. *Gloucester* (Midland Station; *Rfmt. Rooms*), see p. 170. — Beyond Gloucester, the cathedral tower of which is well seen to the left, we pass *Churchdown* and soon reach —

43½ M. **Cheltenham.** — **Hotels.** \**QUEEN'S*, in the Promenade; \**PLOUGH*, High St., an old and very comfortable house, with the largest stable-yard in England, R. & A. 4s., D. 4s.; *ROYAL*; *FLEECE*, commercial; *BELLEVUE*, *LANSDOWN*, private hotels.

**Restaurants.** *George's*, High St.; *Lock's*, Clarence St.; *Café Continental*, High St.

**Cabs.** For 1 pers. 1s. per mile, 2 pers. 1s. 6d., 3 or more pers. 2s.; for each addit. ½ M. 6d. — Omnibuses ply from the railway-stations into the town, and the hotels send omnibuses to meet the principal trains.

**Coach** daily in summer to (16 M.) *Broadway* (p. 188).

**Railway Stations.** *Great Western Station*, St. James Sq., for Gloucester, London (3½-4¾ hrs.; fares 19s., 12s., 9s. 6d.), Oxford, etc.; *Midland Railway Station*, Queen's Road, for Gloucester, Bristol, Birmingham, and the North.

**Opera House and Theatre**, Regent St. — **Assembly Rooms**, High St., for balls, concerts, etc. Visitors apply to the Committee. — **Music.** The *Town Band* performs in the morning and afternoon in the *Montpellier Gardens* and other parts of the town.

*Cheltenham*, a frequented and well-built inland watering-place with about 50,000 inhab., is pleasantly situated on the *Chelt*, in a fertile plain, bounded on the S. E. by the *Cotswold Hills*. Its springs were discovered in 1716, but it was not till after the visit of George III. in 1788 that it became a fashionable resort. The waters are chalybeate and saline, and are considered efficacious for dyspepsia and affections of the liver. The *Pump Room* is in the *Pittville Gardens*, a large recreation-ground to the N. of the High St., and there is also a spa in the *Montpellier Gardens*. Among the residents are numerous retired civil servants and officers, while in winter the town is crowded with fox-hunters. Anglo-Indians form so large a part of its society, that the town has been called 'Asia Minor'. The *Cricket Week*, held in August in the College Grounds, is a source of attraction to many visitors. Cheltenham is a renowned educational centre, and its *College*, in the Bath Road, ranks high among the public schools of England (600 pupils). It possesses a *Museum*, to which visitors are admitted on application. There is also a *Ladies' College*, attended by upwards of 800 pupils.

The principal business-street of the town is the *High Street*,

nearly 2 M. long, which intersects it from E. to W. The *Promenade*, a shady avenue leading to the S. from the High St., contains a large *Winter Garden*, and is adjoined by the *Montpellier Gardens*, with the *Montpellier Rotunda*, used in winter for balls and concerts. — The parish-church of *St. Mary* was erected in the 12-15th cent. and has been restored. It possesses a fine rose-window and a finely groined N. porch, and contains a brass of the Greville family. In the churchyard is a cross of the 15th cent. (restored). — Among modern buildings may be mentioned the *Public Library and School of Art*, near the G. W. R. station, and the *Grammar School*, in the High Street.

The environs of Cheltenham, including the *Cotswold Hills*, afford many pleasant excursions. Among the places most visited are *Leckhampton Hill* (980 ft.; view), 2 M. to the S.; *Birdlip* (view) and beyond it *Cranham Woods*, 6 M. to the S.; *Charlton Kings*, 1½ M. to the E.; *Southam de la Bere*, a manor-house of the 15th cent., 2½ M. to the N. E., on the road to Evesham; *Postlip Manor House*, and *Norman Chapel*, 5 M. to the N. E.; *Winchcombe* (fine church) and \**Sudeley Castle* (with the grave of Katherine Parr), 4½ M. beyond Southam; *Andoversford* (Frog Mill Inn), 7 M. to the E., on the line to Chipping Norton (p. 188); the *Seven Springs*, another claimant to be the source of the Thames (comp. p. 170), 3½ to the S.; and the *Roman Villa* at *Chedworth*, 9 M. to the S. E. — Railway-excursions may be made to *Berkeley Castle* (p. 182), *Tewkesbury* (see below), *Gloucester* (p. 170), *Evesham* (p. 188), and *Worcester* (p. 184).

Beyond Cheltenham the train next reaches (47 M.) *Cleeve*, the station for *Bishop's Cleeve*, 3 M. to the N. E. The fine \*Church has a Norman W. front and a Transition porch, with good stone groining. — 51 M. *Ashchurch* is the junction of a line to (2 M.) *Tewkesbury* (see below) and (13 M.) *Malvern* (p. 190), and of another to *Evesham* (p. 188) and *Stratford-on-Avon* (see p. 248).

**Tewkesbury** (*Swan; Hop-Pole; Bell*), the *Etoessa* of the Romans and *Theocsbyrig* of the Saxons, a small and ancient town with 5269 inhab., at the confluence of the *Severn* and *Avon*, is frequently visited for the sake of its noble abbey-church. It is no longer famous for its mustard as in the days when Falstaff averred that Poins's wit was 'as thick as Tewkesbury mustard' (*Henry IV.*, Part II. ii. 4). **Tewkesbury Abbey** was founded in 715, and its \*Church, dating mainly from the early part of the 12th cent., ranks among the most important Norman edifices in the country. It has been restored and is still used. [Visitors are admitted from 9.30 a. m. till dusk or 6.30 p. m., and are expected to contribute 6d. towards the Restoration Fund; adm. to the roof, triforium, or tower 6d. extra for 1 pers., 3d. each for a party.] The hexagonal choir, with its radiating chapels, is in the Dec. style; and many of the windows, chantries, vaults, and other details are either Dec. or Perpendicular. The chief features of the exterior are the massive *Norman Tower* (132 ft. high), an E. E. chapel on the E. side of the N. transept, the chevet of chapels at the E. end, and the curious recessed *Porch* and *Window* of the W. façade, the composition of which is probably unique. The interior, both of nave and choir, is very impressive. The vaulting of the nave has been coloured by Mr. Gambier Parry (p. 173), who has been much more successful than the decorators of the ceiling of the choir. The handsome tiled flooring of the choir is copied from ancient patterns found during the restoration. Among the most important of the numerous interesting monuments are the \**Dispenser Tomb* (14th cent.), on the N. side of the choir; the *Founder's Chapel*, at the E. end of the choir, erected over the tomb of *Robert Fitz-Hamon* (d. 1107), the builder of the original Norman

church; the brass below the central tower, marking the supposed grave of *Prince Edward of Wales*, killed at the battle of Tewkesbury (see below); the \**Warwick Chapel*, on the N. side of the choir, erected by Isabel Despenser about 1425; and the tombs of numerous *Abbots*. The stained glass in the choir dates mainly from the 14th century. The remains of the secular buildings are, with the exception of the *Gate House*, comparatively uninteresting. The town contains numerous timber houses of the 16-17th centuries. — The so-called '*Bloody Meadow*',  $\frac{1}{2}$  M. to the S. of the town, was the scene of the battle of Tewkesbury in 1471, at which the Yorkists gained a decisive victory (see above).

Tewkesbury is the nearest railway-station to *Deerhurst*, situated on the *Severn* (a pleasant trip by boat),  $2\frac{1}{2}$  M. to the S., and possessing a fine pre-Norman \**Church*. The tower is an excellent specimen of pre-Norman architecture. An interesting pre-Norman \**Chapel* has also been brought to light at an old farm-house, near the church. A stone found here, bearing the date 1056 (now in the Ashmolean Museum at Oxford; p. 233) makes either the church or chapel (for authorities differ as to which it belonged to) the earliest dated ecclesiastical building in England.

The train to Worcester now enters Worcestershire, passes (53 M.) *Bredon* (with a fine Dec. church) and ( $55\frac{1}{2}$  M.) *Eckington*, and crosses the *Avon* close to (56 M.) *Defford*. Beyond (60 M.) *Wadborough* we cross the railway from Worcester to Evesham.

$65\frac{1}{2}$  M. **Worcester.** — **Hotels.** STAR (Pl. a; C, 3), Foregate St., near the Foregate station, R. & A. 5s.; BELL (Pl. b), UNICORN (Pl. c), \*CROWN, all in Broad St. (Pl. C, 4); HOP MARKET (Pl. d; C, 3), Foregate St.; GREAT WESTERN (Pl. h; D, 3), close to the joint railway-station.

**Cabs.** For 1-2 pers., per drive 1s., 3 pers. 1s. 6d., 4 pers. 2s.; luggage up to 56lbs. free, beyond 56lbs. 1s. per cwt. — **Tramways** traverse some of the streets. — In summer a small Steamer plies to *Holt* and other places on the *Severn*.

**Railway Stations.** 1. *Joint Station* (Pl. D, 3) of the Great Western Railway and the Midland Railway, at Shrub Hill,  $\frac{1}{2}$  M. to the E. of the centre of the city; 2, 3. *Foregate Street Station* (Pl. C, 3) and *Henwick* (Pl. A, 4), for the G. W. R. trains to Hereford and South Wales.

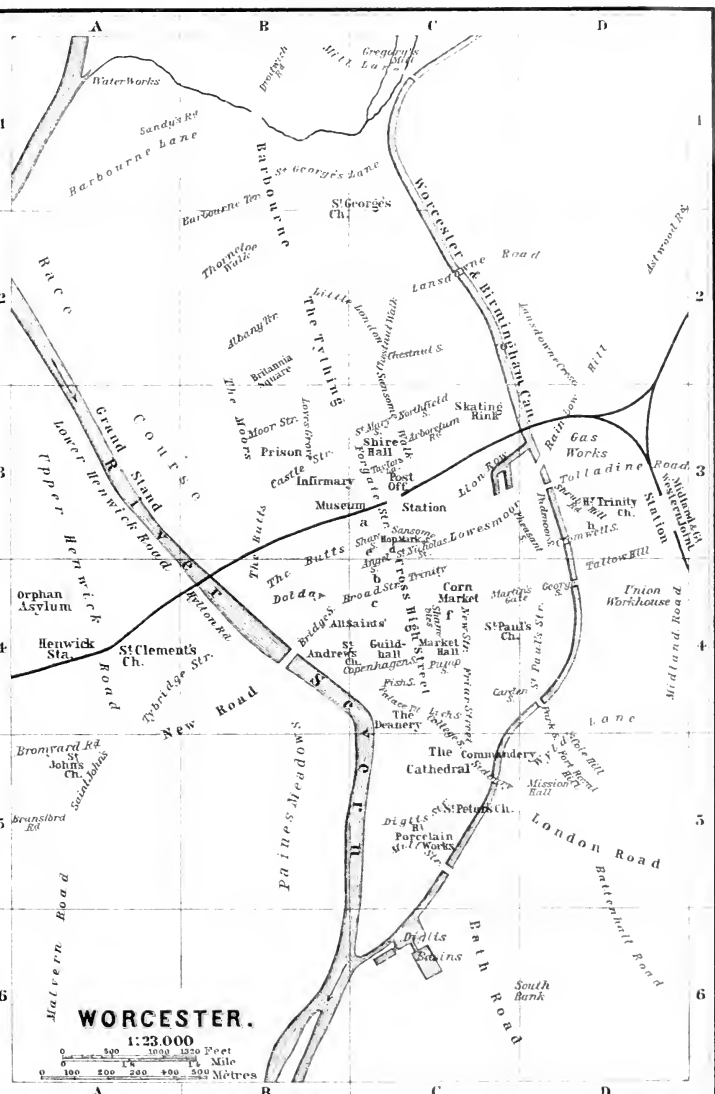
**Race-Course** (Pl. A, 2, 3), by the river; races in March, July, and Nov.

*Worcester*, an episcopal city with 43,000 inhab., lies on the left bank of the *Severn*, in a fertile and picturesque district. Its principal industrial products are gloves, porcelain, boots and shoes, vinegar, and Worcester sauce. Its hop-market is very important.

Worcester is a place of great antiquity. It seems to have been already a British town of some importance (*Caer Guorangon?*) when the Romans captured it and made it one of their military stations. The Saxons called it *Wigorna Ceaster*, of which the present name is a softened form. At first the town was included in the bishopric of Lichfield, but it was elevated to the position of an independent see in 680. The castle was built in the 11th cent., and was occupied by several of the earlier English sovereigns. Worcester was frequently besieged and burned during the wars of the middle ages, and indeed no other English town of equal importance has had a more chequered history. The last and most celebrated siege was that of 1651, when Charles II. and his Scottish troops were defeated by Cromwell before the town after a very severe struggle, and the young prince narrowly escaped capture. The city motto, '*Civitas in Bello in Pace Fidelis*', refers to this period of loyalty.

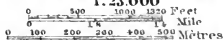
A good general view of Worcester and its Cathedral is obtained from the *Bridge* over the *Severn* (Pl. B, 4). The slender spire, which is so prominent on the E. bank, belongs to the *Church of St. Andrew* (Pl. C, 4), and was erected in the middle of last century.



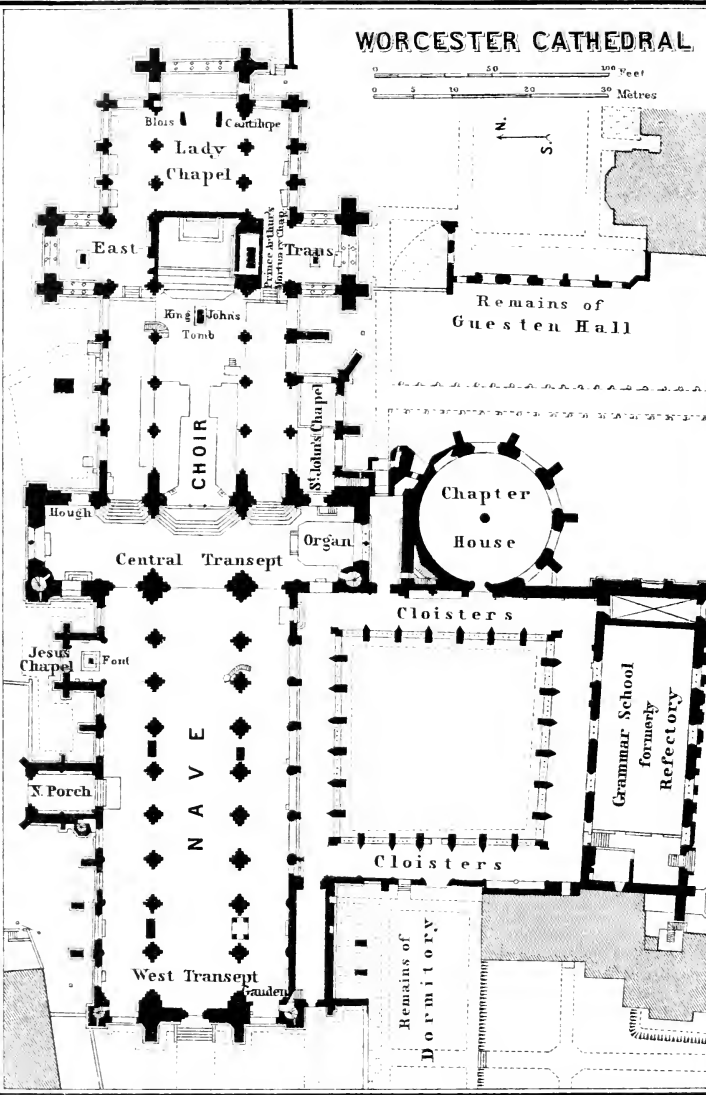


**WORCESTER.**

1:23,000



# WORCESTER CATHEDRAL



The \*CATHEDRAL (Pl. C, 5), dedicated to Christ and the Blessed Virgin Mary, lies on the river, at the S. end of the main thoroughfare formed by Foregate St., the Cross, and High St. In plan it is a double cross with very short transepts, and with a chapter-house and spacious cloisters on the S. side. Its length is 450 ft.; its width in the nave 78 ft., and across the W. transepts 126 ft.; and its height 60-67 ft. In general characteristics it is E. E. and Dec., but it includes specimens of all styles from the Norman down to the latest Perpendicular. The present church occupies the site of one built by *St. Wulfstan* in the 11th cent., of which the crypt, the two W. bays of the nave, the interior of the chapter-house, and some portions of the walls now alone remain. The oldest parts of the church as re-erected are the choir and lady-chapel, which date from the first quarter of the 13th century. The N. side of the nave belongs to the Dec., and the S. side to the early Perp. period; but they are very similar in general appearance. The central tower, 196 ft. high, was completed in 1374, and shows traces of the transition from Dec. to Perpendicular. The whole edifice was restored under the superintendence of *Sir G. G. Scott*, and this restoration, though urgently needed and carried out with great taste, has somewhat impaired the interest of the exterior by depriving it of its air of venerable antiquity. Visitors are admitted from 9 to 6 in summer, and from 9.30 to 5 in winter; 6d. is charged for adm. to the choir and crypt, and 6d. extra for the ascent of the tower (week-day services at 10.15 a.m. and 4.15 p.m.). The most famous bishops of Worcester were *Wulfstan II.* (1062-95), *Cantelupe* (13th cent.), *Hugh Latimer* (1535-39), *Prideaux* (17th cent.), *Stillingfleet* (1689-99; see below), and *Hurd* (1784-1808). The usual entrance to the Cathedral is by the *N. Porch* (1386).

The imposing \*Interior has, in its magnificent groined roof, extending in an unbroken line for 420 ft., a feature that perhaps no other English cathedral can match. The modern decoration has been carried out with great skill and judgment, the tiled flooring being particularly worthy of notice. The stained glass is modern. With the exception of its W. end, the NAVE in its present form is later than the choir, and there are differences of detail between its N. and S. sides (see above), the advantage lying with the older work on the N. The unusual arrangement of the triforium and clerestory of the two Transitional Norman bays at the W. end should be noticed. The arched recesses in the wall of the S. aisle prove that the lower part of it is a relic of the Norman cathedral. The W. end of the nave was completely altered, and the W. entrance was blocked up towards the close of the 14th century. At the W. end of the S. aisle is a mural monument to *Bishop Gauden* (d. 1662), believed to be the real author of the '*Eikon Basilike*', ascribed to Charles I. The handsome modern *Pulpit* is the gift of the late Lord Dudley.

The W. TRANSEPTS contain a good deal of Norman masonry, partly concealed by later work, of which the Perp. veil of tracery in the S. arm is noteworthy. The difference between the Norman and later masonry is easily recognised. In the E. wall of the N. arm is a Norman arch, below which has been placed the monument of *Bishop Hough* (d. 1743), a master-piece of *Roubiliac*. *Bishop Stillingfleet* (d. 1699) is also buried here. The S. arm is almost entirely filled by the *Organ*, another gift of the Earl of Dudley, adapted in 1896 to Hope Jones's electro-pneumatic system.

The \*CHOIR is separated from the nave by one of these elaborate screens which may be looked upon as the signs-manual of Sir G. G. Scott's restorations; and there are also metal gates at the ends of the aisles. The choir dates from the purest E. E. period, and impresses by its richness and uniformity. As at Salisbury (p. 99), slender shafts of Purbeck marble play an important part in the general design. The carving of the bosses and capitals is very delicate, and the modern painting of the groined roof is effective. The \*Stalls date from 1379, and have been restored and supplemented by modern work; the misereres are very quaint. The *Episcopal Throne* and the *Reredos* are modern; the *Pulpit* dates from 1504. Near the centre of the choir is the *Monument of King John* (d. 1216), who died at Newark (p. 368) and was buried here at his own request; the monument consists of a sarcophagus-tomb of the 16th cent., surmounted by an effigy of the 13th, said to be the earliest existing effigy of an English monarch. To the right of the altar is the *Chantry of Prince Arthur*, elder brother of Henry VIII., who died at Ludlow Castle (p. 181) in 1502 and was interred here; the chantry is a good specimen of the Tudor style. Adjacent are the monuments of *Lord Dudley* (d. 1855) and *Lord Lyttelton* (d. 1876). The S. aisle of the choir is adjoined by an E. E. chapel.

Beyond the sanctuary, forming the E. termination of the Cathedral, is the LADY CHAPEL, erected before the choir, which was built to harmonize with it in structural and ornamental treatment. On the S. wall is a tablet to the memory of Izaak Walton's wife, a sister of Bishop Ken, with a quaint epitaph, doubtless written by her husband; and near it is a fine effigy of the 14th century. The episcopal effigies in front of the altar are those of *Bishops de Blois* (d. 1236) and *de Cantilupe* (d. 1266). The sculptured *Arcade* running round the Lady Chapel and the E. TRANSEPTS is of considerable interest. In the N.E. Transept is the *Monument of Mrs. Digby* (d. 1820), by *Chantrey*.

The \*CRYPT, entered from the S.W. Transept, resembles that of Gloucester in preserving the apsidal termination of the earlier Norman church. It differs, however, from that and other Norman crypts in the lightness and elegance of its supporting columns. The groined roof is also fine.

The Perp. CLOISTERS, entered from the S. aisle of the nave, have been carefully restored. In the N. walk of the Cloisters is a tombstone bearing the single word 'Miserrimus'. The somewhat prosaic explanation is that it marks the grave of a Minor Canon, who was deprived of his preferments on refusing to take the oath of supremacy on the accession of William III. Wordsworth's well-known sonnet takes a more romantic view.

From the E. side of the Cloisters we enter the decagonal \*CHAPTER HOUSE, one of the earliest examples of vaulting borne by a single column in the centre. The masonry of the walls is mainly Norman, while the windows are of later insertion.

From the top of the TOWER (adm. 6d.), which contains a set of chimes, a fine view, extending to the Malvern Hills, is enjoyed.

The CHAPTER LIBRARY, now housed in the triforium of the S. aisle of the nave, contains about 4000 printed vols. and some interesting MSS. — Triennial Musical Festivals, see p. 173.

Among the remains of the Benedictine Priory, with which the Cathedral was originally connected, the most important is the \*Refectory, to the S. of the Cloisters, a fine hall of the 14th cent., 120 ft. long, with a Norman crypt below. It is used for the Cathedral Grammar School, and has lately been restored. The present ceiling is an imitation of the original. To the W. of the Cloisters are some fragments of the *Dormitory*, and to the E., on the N. side of College Green, are the ruins of the *Guesten Hall* (1320). — The principal entrance to the College Green is the so-called *Edgar's Tower* or *St. Mary's Gate*, at the S. E. angle of the Cathedral;

it perhaps dates from about 1500. To the S. of the College Green stood Worcester Castle, of which no trace has been left. \*View of the Severn, with its two bridges, and of the suburbs on the left bank, from the S.W. side of the close. The Malvern Hills form the background.

A little to the N.W. of the Cathedral, on the river, is the old *Episcopal Palace*, now the *Deanery* (Pl. C, 4). The present residence of the Bishop is *Hartlebury Castle* (see below).

A little to the S. of the Cathedral, in Diglis St., are the ROYAL PORCELAIN WORKS (Pl. C, 5), established in 1751, which cover five acres of ground and employ over 600 hands (visitors admitted from 10 a.m. till dusk, closed 12-2.15; 6d.). The various processes of manufacture and the collection of old Worcester are very interesting. Worcester china is noted for its hard enamel finish.

Following the High Street, which leads to the N. from the neighbourhood of the Cathedral, we soon reach, on the left, the GUILDHALL (Pl. C, 4; open 10-6 in summer, 10-4 in winter), a substantial building in the Queen Anne style. It is adorned with statues of various monarchs and with allegorical figures of Justice, Plenty, Chastisement, Peace, and Industry. The hall, 110 ft. long, contains two brass cannon, one of which was used at the battle of Worcester. Opposite the Guildhall is the *Market House*.

The High Street is prolonged towards the N. by the *Cross*, a street so named from the old *City Cross*, long since removed, and this in turn is prolonged by *Foregate Street*, the principal street in the town. To the right is the *Hop Market* (Pl. C, 3), which presents a busy scene in the hop-season. The *Public Library & Museum* (Pl. C, 3), also in Foregate Street, contains a good collection of natural history specimens (open daily, 10-8).

Among the other churches of Worcester the most noteworthy are *St. Stephen's* (beyond Pl. B, 1), with a good interior, and *Holy Trinity* (Pl. D, 3), near the railway-station, with the fine timber-roof (14th cent.) from the Guesten Hall (see p. 186). — The *Commandery* (Pl. C, 4), in Sidbury, originally a hospital, but now private property, is a fine specimen of domestic architecture of the time of Henry VIII. — The house from which Charles II. escaped by the back-door, as his enemies were entering at the front (comp. p. 184), is pointed out, opposite the *Corn Market* (Pl. C, 4). — A visit may also be paid to *Lea & Perrins' Manufactory* of 'Worcester Sauce', to the *Vinegar Works of Hill, Evans, & Co.* (with a cask holding 114,600 gallons), and to the *Glove Manufactories* of *Messrs. Dent and Fownes Brothers*.

The immediate environs of Worcester offer little to interest the tourist, but excursions may be made to *Droitwich* (p. 189), *Evesham* (p. 188), *Malvern* (p. 190), *Warwick* (p. 243), and *Stratford* (p. 248). — From Worcester to *Hereford*, see R. 25.

FROM WORCESTER TO SHREWSBURY, 52 M., G. W. R. in 2¼-2¾ hrs. (fares 8s. 6d., 5s. 6d., 4s. 3½d.). This line ascends the valley of the Severn. To (5½ M.) *Droitwich*, see p. 189. — 11¼ M. *Hartlebury*, with *Hartlebury Castle*, the residence of the bishops of Worcester, originally built in the 13th cent., but dating in its present form from the 18th. The library contains the valuable collection of Bishop Hurd (d. 1808), who is buried in the churchyard. An avenue of elms in the park was planted by Bishop Stillingfleet (1659-99). 14 M. *Stourport* (Swan), with a bridge over the Severn. 17 M. *Bewdley*

(George), an attractive little market-town (3000 inhab.), has manufactures of horn, powder-flasks, etc. Opposite the *Church* (18th cent.) are the *Public Library and Museum*. Omnibuses ply every  $\frac{1}{2}$  hr. to *Kidderminster* (p. 263), 3 M. to the N.E. *Bewdley* is a station on the line from *Kidderminster* to *Woofferton* (p. 180). —  $20\frac{1}{2}$  M. *Arley*, with an interesting church and a Roman camp;  $22\frac{3}{4}$  M. *Highley*; 25 M. *Hampton Loade*;  $27\frac{1}{4}$  M. *Eardington*. —  $29\frac{1}{2}$  M. *Bridgnorth* (*Crown; Royal*), a busy carpet-making town, consists of a 'High Town' and a 'Low Town', connected by a lift as well as by flights of steps. Only a fragment remains of the *Castle*, built in the 12th cent. on the site of an earlier Saxon stronghold, and destroyed in 1646. The *Church of St. Leonard* is almost entirely modern; it contains several old cast-iron tombstones, a metal chalice and paten of the 14th cent., the sword of Col. Billingsley (slain in 1646), and an oaken chair once belonging to Bishop Heber. The *Town Hall*, resting upon pillars, was built in 1652 (restored 1838). Thomas Percy, Bishop of Dromore, was born (1728) in an ancient timber-built house at the end of the Cartway. —  $33\frac{3}{4}$  M. *Linley*.  $36\frac{1}{2}$  M. *Coalport*, noted for its pottery and tiles.  $38\frac{1}{2}$  M. *Ironbridge & Broseley*. The former owes its name to a bridge over the Severn constructed in 1779, said to be the first iron bridge successfully erected. 40 M. *Buildwas*, with a beautiful ruined abbey, founded in 1135, is the junction for Much Wenlock (p. 181). — 52 M. *Shrewsbury*, see p. 265.

FROM WORCESTER TO OXFORD, 57 M., G. W. R. in  $2-3\frac{1}{2}$  hrs. (9s. 6d., 6s., 4s. 9d.). — 8 M. *Pershore* (Coventry Arms; Three Tuns), with a handsome abbey-church, with a square tower of the 14th cent.;  $11\frac{1}{2}$  M. *Fladbury*, also with a fine church (Perp.). We then cross the *Avon*.

14 M. *Evesham* (*Crown; Northwick Arms; Railway*), a small town with 5836 inhab., in a fertile valley, celebrated for its orchards and market-gardens. Here Prince Edward, afterwards Edward I., defeated and slew Simon de Montfort in 1265. Of *Evesham Abbey*, founded in the 8th cent., nothing now remains except the fine \*Bell Tower (1533) and a Norman Gateway; the former is visible from the train, above the trees to the left, as we enter the station. Simon de Montfort was buried in the abbey. Within the churchyard are the churches of *St. Lawrence* (fine fan-vaulting) and *All Saints*, both erected by the monks of the abbey. — About 2 M. to the S. E. of Evesham is the village of *Wickhamford*, the church of which contains the flat tomb (near the altar) of Penelope Washington (d. 1697), bearing the Washington coat-of-arms. *Broadway* (*Lygon Arms*), a quaint little place 3 M. farther on in the same direction, with interesting Elizabethan houses, is a favourite resort of American artists and authors. Coaches daily in summer to (5 M.) *Evesham* (1s.) and (16 M.) *Cheltenham* (p. 182); a beautiful drive over the *Cotswolds*; 5s.).

19 M. *Honeybourne* is the junction of a line to Stratford-on-Avon (p. 248) and Warwick (p. 243). — 25 M. *Campden*, with the ruins of a large mansion of the 17th cent., which was burned down to prevent its falling into the hands of the Parliamentarians. Near the town is *Campden House*, belonging to the Earl of Gainsborough. — The small hospital of (29 M.) *Moreton-in-the-Marsh* (White Hart) claims to possess the chair used by Charles I. at his trial. Near (34 M.) *Adlestrop* we pass, on the right, *Daylesford House*, once the seat of Warren Hastings, who died here in 1818 and is buried in the churchyard. The mansion-house at Adlestrop, a fine Tudor edifice, belongs to Lord Leigh.

36 M. *Chipping Norton Junction*, the station for a branch to (4 M.) *Chipping Norton* (*White Hart; Blue Boar*), with 4222 inhab., has woollen cloth and glove factories and a fine Perp. church. About 2 M. to the N. are the *Rollright Stones*, the scanty remains of a stone circle like Stonehenge. The branch goes on to *Banbury* (p. 242). — From the same junction another line leads to the W. to Cheltenham and Gloucester (see p. 182). About 5 M. from (39 M.) *Shipton* is *Burford*, with a fine Perp. church containing several interesting chapels (13-15th cent.), in one of which Speaker Lenthall is buried. From Shipton or from (40 M.) *Ascott-under-Wychwood*, or (44 M.) *Charlbury*, with a finely-situated church, a visit may be paid to *Wychwood Forest*, a fine woodland district. One mile to the S. of Charlbury is *Cornbury Park*.

Near (50 M.) *Handborough* the train crosses the *Evenlode*, a tributary of the *Isis*, the course of which has been followed from *Moreton*. From (51½ M.) *Yarnton Junction* a branch-line runs to *Witney* and *Fairford* (Bull); the latter contains a fine church, with exquisite stained-glass windows, ascribed (wrongly) to *Albrecht Dürer*. — We now join the main G. W. line, and soon reach (57 M.) *Oxford* (p. 224).

On leaving *Worcester* the train threads a tunnel and passes (67½ M.) *Fernhill Heath*. To the right is *Westwood House*, the seat of *Lord Hampton*. — 71 M. *Droitwich* (*Royal Brine Baths Hotel*; *Raven*, well spoken of; *George*), a town with 4021 inhab., famous for its brine springs, which have their source 170 ft. below the surface of the earth and contain 35-40 per cent of pure salt. The springs were known to the Romans, and are now again frequented by bathers, while many thousand tons of salt are also produced for commercial use. *Droitwich* is the junction of the G. W. R. lines to *Shrewsbury* (p. 187) and to *Kidderminster* (p. 263) and *Wolverhampton* (p. 264). — 75 M. *Stoke Works*, with rock-salt deposits and copious brine-springs. Beyond (78 M.) *Bromsgrove* (*Golden Cross*), with 13,000 inhab. and quaint gabled houses, the train ascends one of the steepest railway-inclines in England (1:37). — 81½ M. *Barnt Green* is the junction of a line to *Alcester*, *Redditch* (famous for needles), *Broom* (for *Stratford*), and *Evesham* (p. 188).

93 M. *Birmingham* (New St. Station; *Rail. Rfmt. Rooms*), see p. 258.

The first stations beyond *Birmingham* are *Saltley*, *Castle Bromwich*, and (96 M.) *Water Orton*, the junction of a line to *Walsall* and *Wolverhampton* (see p. 264). From (101 M.) *Whitacre* a line runs to the right to *Nuneaton* and *Leicester* (p. 358).

111½ M. *Tamworth* (*Castle*; *Peel Arms*), a town with 6614 inhab., on the *Tame*, lies partly in *Staffordshire* and partly in *Warwickshire*. The old *Castle*, bought by the Corporation in 1897, was erected by *Robert Marmion*, a celebrated Norman baron, whose name and description were appropriated by *Scott* for his well-known hero. The *Church*, also an ancient building, contains effigies of the *Marmion* family and a monument to *Sir Robert Peel*. The curious double winding staircase in the tower deserves notice. In the market-place is a bronze statue, by *Noble*, of *Sir Robert Peel* (d. 1850), who represented *Tamworth* in parliament. *Drayton Manor*, the family-seat of the *Peels*, lies 2 M. to the S.; and the great minister is interred in the church of the village of *Drayton Bassett*. — *Tamworth* is also a station on the *Trent Valley Line* of the *L. N. W. R.* (p. 356).

124½ M. *Burton-on-Trent* (*Queen*; *White Hart*; *Station Hotel*; *George*), famous for its breweries of pale ale and other kinds of beer, is situated on the left bank of the *Trent*, here crossed by a long bridge. Pop. (1891) 46,047. It is a place of ancient origin, and the churchyard contains some relics of an *Abbey* founded at the beginning of the 11th century. The *Town Hall*, built in 1896 at a cost of 64,000*l.*, was presented to the town by *Lord Burton*. The

lions of the place are the huge breweries of *Bass & Co.* and *Allsopp & Co.* The former covers over 200 acres of ground, employs between 3000 and 4000 men, brews annually 1,350,000 barrels of ale and stout, uses 100,000 railway trucks, and pays 400,000*l.* a year for beer-duty. Permission to visit either of these breweries may be obtained on application at the office, where the traveller inscribes his name in a book kept for the purpose.

From Burton branch-lines diverge on the left to *Uttoxeter* (p. 352), the *Potteries* (p. 352), and *Crewe* (p. 351), and on the right to *Ashby-de-la-Zouche* (p. 361), *Leicester* (p. 358), etc.

Near (129 M.) *Repton-Willington* we cross the *Dove*. *Repton*, 1 M. to the E., possesses a well-known grammar-school, established in an old priory. Below the chancel of St. Wystan is a pre-Norman \*Crypt, approached by two staircases of similar date.

On the *Dove*, 4½ M. higher up, lies *Tutbury* (Castle Inn), with a castle partly built by John of Gaunt, and used as one of the numerous prisons of Mary, Queen of Scots. The parish-church of Tutbury has a Norman façade, which has been spoiled by restoration. Near Tutbury alabaster quarries are worked.

135½ M. *Derby*, see p. 357.

## 25. From Worcester to Hereford and Newport.

GREAT WESTERN RAILWAY to (30 M.) *Hereford* in 1¼-1½ hr. (fares 5*s.*, 3*s.* 2*d.*, 2*s.* 5½*d.*); to (71¼ M.) *Newport* in 3-4¼ hrs. (fares 11*s.* 2*d.*, 7*s.* 3*d.*, 5*s.* 9½*d.*).

The train crosses the *Severn* and stops again at (1 M.) *Henwick* (p. 184), the junction for (13 M.) *Bromyard*. Beyond (4 M.) *Bransford Road* the Malvern Hills come into view on the right. — 7½ M. *Malvern Link*; 8¾ M. *Great Malvern*; 9¾ M. *Malvern Wells*.

**Malvern.** — **Hotels.** At *Great Malvern*: \*IMPERIAL, near the station, with pleasant grounds and brine baths, pens. from 3*l.* 3*s.* per week; \*ABBEY, R. & A. from 5*s.*, B. from 2*s.*, D. from 4*s.* 6*d.*, plain tea 1*s.* 6*d.*; \*BELLEVUE, \*FOLEY ARMS, all on the hill; TUDOR PRIVATE HOTEL; BEAUCHAMP, commercial, R. & A. 4*s.* 6*d.*, pens. 3*l.* 3*s.* per week; RAYNER'S HYDROPATHIC; LEICESTER HOUSE HYDROPATHIC, patients 42*s.*, boarders 30*s.* a week. Also numerous *Boarding Houses* (5-10*s.* per day) and *Lodgings*. — At *Malvern Wells*: ESSINGTON HOTEL; HORNOLD ARMS. — At *North Malvern*: NORTH MALVERN HOTEL. — At *West Malvern*: WESTMINSTER ARMS HOTEL.

**Assembly Rooms and Gardens** in Great Malvern, with concerts (adm. 6*d.*). *Spa and Pump Room* on the W. side of Worcester Beacon (adm. 6*d.*).

**Cabs**, 1*s.* per mile or fraction of a mile for 1-2 pers.; each addit. pers. 6*d.* *Carriage & Pair* 4*s.* per hr., 1*s.* 6*d.* for each addit. ½ hr., 21*s.* per day; to *Worcester* and back 8*s.*; to the *British Camp* and back by the *Wyche* 8*s.*; to *Eastnor Castle* and back 12*s.*

*Malvern*, an inland health-resort, famous for its bracing air and pleasant situation, includes the town of *Great Malvern* (pop. 6100) and the villages of *Malvern Link*, *Malvern Wells*, *Little Malvern*, *North Malvern*, and *West Malvern*, all consisting mainly of villas, hotels, and hydropathic establishments. The first four lie at the E. base of the *Malvern Hills*, a small chain 10 M. long and 1000-1450 ft. high, forming the watershed between the *Severn*



and the Wye; while the other two are on the N. and W. slopes of the same range. The chief centre is Great Malvern, which contains the *Assembly Rooms and Gardens*, the best hotels and boarding-houses, and the principal shops; but visitors in search of quiet or economy will probably prefer one of the villages. The principal springs are the *Chalybeate Well* and *St. Ann's Well* (756 ft.), at Great Malvern, the *Holy Well* (680 ft.), above Malvern Wells, and the *Royal Well*, near West Malvern. Malvern is a great educational centre, the chief school being *Malvern College*.

The beautiful \**Priory Church*, belonging to a priory founded in the 11th cent., is externally a Perp. edifice, with a tower apparently modelled on that of Gloucester Cathedral. The nave, however, and part of the rest of the interior are Norman. The N.W. Porch was restored in 1895.

Among the points of interest are *St. Anne's Chapel* (13th cent.); the tiles at the back of the choir; the old stained-glass windows (the finest in *St. Anne's Chapel*); the miserere carvings; the mosaic in the reredos; and some of the monuments. — The only other relic of the priory is the *Gateway*, a little to the W. Malvern Priory claims to be the monastery of William Langland, author of 'Piers Plowman's Vision', which begins on a 'May mornynge on Maluerne hulls'. Organ recitals are given in the church on Wed. afternoons.

*Little Malvern* or *Malvern Parva*, 1 M. to the S. of Malvern Wells, also contains the interesting remains of a Norman church, consisting of the tower and chancel.

EXCURSIONS. The *Worcester Beacon* (1444 ft.), the highest of the Malvern Hills, rises immediately above Great Malvern and may be ascended by easy paths in 1/2 hr. (pony or mule, about 1s.). The route passes the Priory Church and *St. Ann's Well*. The \*View is very extensive, reaching on the W. to the hills of Brecknock and stretching on the E. over an apparently boundless plain. Hereford, Worcester, Gloucester, Cheltenham, and Tewkesbury are all within sight.

'Twelve fair counties saw the blaze  
From Malvern's lonely height.'

The *North Hill* (1326 ft.; 1/2 hr.), to the N. of the Worcester Beacon, may also be ascended; and we may follow the ridge to the S., along an old fosse dividing Worcestershire and Herefordshire, to the (1 M.) *Wyche* (see below). Beyond the Wyche the walk may be continued along the ridge to *Wind's Point* (830 ft.; British Camp Inn) and (3 M.) the \**Herefordshire Beacon* (1370 ft.), the top of which has been converted into a strong *British Camp*, capable of holding 20,000 men. According to tradition, this was the scene of the capture of Caractacus by the Romans in A. D. 75.

THE ROUND OF THE HILLS is a favourite drive from Great Malvern, and may be made in an excursion-brake plying from the Bellevue Hotel (1s.). We skirt the E. slope of the hills, pass through the (1 1/2 M.) *Wyche Pass* (900 ft.), to the S. of the Worcestershire Beacon, and return along the W. side of the range viâ (1 1/2 M.) *West Malvern* and (1 M.) *North Malvern*.

Excursion-brakes also ply to (8 M.) *Eastnor Park*, the collection of paintings and armour in which is shown to visitors on Tues. and Fridays. The road to it leads by Malvern Wells, Malvern Parva, and Wind's Point (see above), the last part traversing the beautiful park surrounding the castle.

Excursions may also be made to *Worcester*, *Evesham*, *Gloucester*, *Stoke Edith Park* (tickets obtained at the booksellers'), *Ledbury*, *Tewkesbury*, etc.

Beyond Malvern Wells the train penetrates the Malvern Hills by a long tunnel. 11 M. *Colwall*, with an old church. Farther on.

*Eastnor Castle* (see p. 191) and an obelisk in Eastnor Park are seen to the right. Another tunnel, nearly 1 M. long, is then threaded. — 16 M. *Ledbury* (*Feathers*), a busy little town, manufactures cider, perry, sacking, and cordage. The large *Church* is an interesting study in architectural styles, from Norman to Perpendicular. The *Market House* (1633) has a projecting story supported by pillars of Spanish chestnut. An *Institute*, opened in 1895, commemorates Elizabeth Barrett Browning (1809-61), who spent her girlhood at *Hope End*, in the vicinity.

FROM LEDBURY TO GLOUCESTER, 19 M., a railway runs in  $\frac{3}{4}$ -1 $\frac{1}{4}$  hr. (2s. 9d., 1s. 11d., 1s. 7d.) viâ *Dymock*, with a massive church-tower (to the left), *Nwent*, and *Barber's Bridge*. About 2 $\frac{1}{2}$  M. from Dymock is the old Norman church of *Kempley*, with well-preserved mural paintings of the 12th cent. (in the chancel). — 19 M. *Gloucester*, see p. 170.

19 M. *Ashperton*; 22 M. *Stoke Edith*, with the beautiful park of Lady Foley; 25 M. *Withington*, with encaustic tile works.

30 M. *Hereford*, see p. 178. — 34 $\frac{1}{2}$  M. *Tram Inn*. About  $\frac{1}{2}$  M. from (37 M.) *St. Devereux* is the interesting late-Norman \*Church of *Kilpeck*, with elaborate sculptures, described as '*facile princeps* amongs its fellows of the same type'. — From (40 $\frac{1}{2}$  M.) *Pontrilas* a branch-line runs through the '*Golden Valley*' to (11 M.) *Dorstone* and (16 M.) *Hay*. The scenery now improves. To the right rise the *Black Mountains*. — 47 $\frac{1}{2}$  M. *Pandy* is the nearest railway station for *Llanthony Abbey*, 5 M. to the N.W. The ruins consist of the church and chapter-house, and afford an interesting example of Transition Norman (12th cent.), though part is as late as the 14th century. The *Prior's Lodge* is now an inn. *Walter Savage Landor* (d. 1864) lived here for some years. *Llanthony Monastery*, the home of Father Ignatius, lies about 4 M. farther up the valley. — 48 $\frac{1}{2}$  M. *Llanvihangel* is 6 $\frac{1}{2}$  M. from *Llanthony Abbey*.

Beyond *Llanvihangel* the *Sugarloaf* (1955 ft.), a spur of the Black Mts., comes into view on the right. From (51 M.) *Abergavenny Junction* a line (L. N. W.) diverges on the right to *Rhymney Bridge* (for *Cardiff*), *Merthyr Tydvil* (p. 196), *Dowlais*, etc. Good view to the right up the valley of the *Usk*.

52 M. *Abergavenny* (\**Angel*; \**Greyhound*; *Swan*), with 7640 inhab., is situated at the junction of the *Usk* and the *Gavenny*, and enclosed by well-wooded hills (see below). It occupies the site of the Roman *Gobannium* and possesses the remains of a Norman castle (adm. 1d.) and a modernized Benedictine priory-church of the 14th cent., with several ancient monuments. Good fishing may be obtained in the *Usk* (day-tickets for trout 2s. 6d., for salmon 5s.).

The *Sugarloaf* (1955 ft.) may be easily ascended from *Abergavenny* in 1 $\frac{1}{2}$ -2 hrs. (pony 5s.); \*View fine and extensive. The descent may be made on the W. side to *Crickhowell* (p. 193). — The *Blorenge* (1908 ft.; 1 $\frac{1}{2}$  hr.) commands an even finer view of the valley of the *Usk*, and *Skyrriâ-Vawr* (1600 ft.), 4 M. to the N. E., is also a good point of view.

*Abergavenny* is a good starting-point for a visit to *Llanthony Abbey* (see above), which may be reached direct by road (10 $\frac{1}{2}$  M.; carr. & pair there and back 25s.) or partly by rail viâ *Llanvihangel* or *Pandy* (see above). —

Another pleasant excursion may be taken up the finest part of the valley of the *Usk* to (6½ M.; omn. 1s. 6d.) *Crickhowell* (*Bear*), a village with the remains of an old castle. Above *Crickhowell* the *Usk* valley is also picturesque, and walkers or drivers will be repaid by following it to (20 M.) *Brecon* (p. 205). — Tolerable walkers, who have one day at *Abergavenny*, should ascend the *Sugarloaf* and return via *Crickhowell*.

From *Abergavenny* to *Cardiff* by the L. N. W. R. route, see pp. 192 and 195.

Beyond (54½ M.) *Penpergwm* we cross the *Usk*. — 61½ M. **Pontypool Road** (*Rail. Rfmt. Rooms*), the junction of lines to *Merthyr* and *Swansea* (p. 195) and to *Raglan* and *Monmouth* (p. 175). The industrial town of *Pontypool* (*Crown*; *Clarence*) lies 1½ M. to the W. — 68 M. **Caerleon** (*Angel*), on the *Usk*, the *Isca Silurum* of the Romans, and the traditional residence of King Arthur.

Near the church is an interesting *Museum* of Roman antiquities (adm. 6d.), the road opposite which leads to the well-defined *Amphitheatre* and a mound known as *King Arthur's Round Table*. *Caerleon* was at a very early period the seat of an archbishop, whose see was transferred in the 11th cent. to *St. David's* (p. 215).

At (71¼ M.) *Newport* we join the railway described in R. 26.

## 26. From Gloucester to Cardiff, Swansea, and Milford.

GREAT WESTERN RAILWAY to (56 M.) *Cardiff* in 1½-2¼ hrs. (fares 9s. 6d., 6s., 4s. 8½d.); to (102 M.) *Swansea* in 3-4 hrs. (fares 17s., 10s. 8d., 8s. 6d.); to (170 M.) *New Milford* in 5-7¾ hrs. (fares 28s. 6d., 17s. 10d., 14s. 3d.). This line traverses the S. part of *Wales* (see p. xxx).

From Gloucester to (7½ M.) *Grange Court*, see p. 173. Our line here diverges to the left (S.) from that to *Ross* (see R. 23), follows the right bank of the *Severn*, and skirts the E. margin of the *Forest of Dean* (p. 177). 11 M. *Newnham* (*Victoria*). To the left we have a good view of the *Severn* bridge mentioned at p. 121. Beyond (14¼ M.) *Awre* we cross the line from *Bristol* to *Sharpness* and *Lydbrook*, in the heart of the *Forest of Dean*; and at (19 M.) *Lydney* (*Feathers*) those who wish to explore the *Forest* change carriages. — The train then crosses the *Wye* by a tubular bridge, 630 ft. long, and reaches (27½ M.) *Chepstow* (see p. 177). Excursion through the valley of the *Wye*, see pp. 174-177. — Beyond (32 M.) *Portskewett*, the ruins of *Caldicott Castle* (p. 177) are seen to the right. At (35¼ M.) *Severn Tunnel Junction* our line unites with that from *Bristol* (see p. 121).

44½ M. **Newport** (*\*Westgate*; *King's Head*; *Rail. Rfmt. Rooms*), a flourishing seaport at the mouth of the *Usk*, with 54,707 inhab., extensive docks, and a large export-trade in iron and coal, is also an important railway-centre for the mining district of S. Wales. The remains of the old *Castle* date from the 11th century. The *Church of St. Woollos* has a good Norman interior and a massive square tower (comp. p. xxxiii). *Newport* was the scene of *Frost's* abortive *Chartist* rising in 1839. *Caerleon* (see above) lies about 3 M. to the N.E. — Railway to *Pontypool* and *Hereford*, see R. 25.

Beyond (49¾ M.) *Marshfield* the train crosses the *Rhymney* and enters *Glamorganshire*, the southernmost county in Wales.

56 M. Cardiff. — **Hotels.** \*PARK, Queen St., R. & A. from 4s., D. 2s. 6d.-7s., board 10s. 6d.; \*ANGEL, Castle St., near the castle; ROYAL, 65 St. Mary St., R. & A. 4s.; GREAT WESTERN, at the S. end of St. Mary St., near the G. W. R. station. — QUEEN'S, 84 St. Mary St., commercial; ALEXANDRA, near the Taff Vale Station; RAPER'S TEMPERANCE, Westgate St., behind the Royal; DOCK HOTEL, unpretending. — *Philharmonic Restaurant*, St. Mary St.; *Refreshment Rooms*, at the G. W. R. station. — *Dorothy Café*, *Grosvenor Café*, St. Mary St.

**Tramways** traverse most of the main streets. — **Omnibus** from the S. end of St. Mary St. to the *Docks* (fare 1d.) and *Penarth* (4d.); from High St. to *Llandaff* (3d.); etc.

**Post Office** in St. Mary St., not far from the Royal Hotel.

**U. S. Consul**, *Anthony Howells, Esq.*, 16 Custom House St.

**Steamers** ply from Cardiff daily to *Bristol*; 1-3 times weekly to *Cork*, *Swansea*, *Belfast*, and *Glasgow*; also in summer, several times daily to *Weston*, and once daily to *Lynnmouth* and *Ilfracombe*. A small steamer also plies from the *Docks* to *Penarth* every 1/2 hr., for two hrs. before and two hrs. after high water.

**Railway Stations.** *Great Western Railway Station*, at the S. end of St. Mary St.; *Taff Vale Station*, in Queen Street, nearly 1 M. to the W.; *Rhymney Station*, adjoining the last; *Docks Station* of the Taff Vale Co.; *Clarence Road Station*, close to the *Docks*, for *Penarth* and *Barry*.

*Cardiff* (the 'Caer', or castle, on the Taff), a well-built and rapidly growing town with 160,000 inhab. (2000 in 1801), situated on the Taff, 2 M. above its mouth, has the largest coal-shipping trade in the world (15,600,000 tons in 1896) and also exports large quantities of iron and manufactures from the S. Wales mineral field. It exports a larger tonnage than any other port in the world, New York being second. The magnificent docks (see below) were built by the late Marquis of Bute, the lord of the manor, to whose spirit and energy the town owes much of its importance.

The main thoroughfare is *High St.*, leading to the castle and the bridge over the Taff. **Cardiff Castle** (adm. 1s.; tickets obtained at the porter's lodge, inside the gates), erected in the 11th cent., has been elaborately restored, and is occasionally occupied by the Marquis of Bute. The castle was the prison of Robert Curthose, eldest son of the Conqueror, who died here after nearly 30 years' captivity. The ancient keep (14th cent.) is still preserved; but the lofty clock-tower and other prominent features of the exterior and most of the inhabited rooms are modern. The most interesting of the frescoes are those in the Banquet Hall, illustrating the history of the Castle. — A good view of the Castle is obtained from the prettily laid-out *Sophia Gardens*, on the opposite bank of the river, which contain the scanty ruins of an old *Grey Friars Monastery*. The *Church of St. John*, in Church St., to the E. of High St., was built in the 13th cent., but the fine Perp. tower is a later addition. — The *Free Library*, in Working St., built in 1882, was enlarged in 1893-96, and can accommodate 600 readers; upstairs is an *Art Gallery and Museum*, with a few modern paintings (open 10-5, except on Frid.; on Wed. & Sat. also 5-9 p.m.).

The \***Docks**, reached by crossing the canal at the E. end of St. Mary St., consist of four main basins, with an aggregate area of

112 acres and 6 M. of quays. There are additional docks at *Penarth* (26 acres; see below), and at *Barry* (90 acres), 8 M. to the S.W. (railway in 25 min.).

The *South Wales University Colledge*, established in the former Infirmary in Newport Road, is attended by about 380 students. The *Technical School* has between 2000 and 3000 students.

The most interesting excursion from Cardiff is to *Llandaff Cathedral* (see p. 196), reached by railway, by road, or by a pretty field-path (2 M.).

At the mouth of the Taff estuary, 4 M. from Cardiff, lies *Penarth* (*Penarth Hotel*, on Penarth Head; *Marine Inn*, in the town), the marine residence and bathing-resort of the Cardiffians (12,500 inhab.), with an Esplanade and fine salt-water swimming-baths. It may be reached by railway, omnibus, or steamer (comp. p. 194). The commercial part of the town lies on the N. side of the Head, adjoining the extensive *Penarth Docks*. Above the Esplanade are the *Windsor Gardens* (adm. 1d.), affording pleasant walks and views. A more extensive view is obtained from *Penarth Head* (200 ft.), near the foreign-looking church. Geologists will find much to interest them in the stratification of the cliffs at the E. end of the Esplanade. In Plymouth Road, facing the Town Station, is the *Turner House Gallery*, a valuable collection of paintings presented to Penarth District Council in 1896, containing several works by Turner, a Rossetti, etchings by Whistler, etc. (adm. free, Wed. & Sun. 3-5).

FROM CARDIFF TO CAERPHILLY AND RHYMNEY BRIDGE, 24 M., Rhymney Railway in 1 hr. (fares 4s. 2d., 2s. 10d., 2s.). This line, which starts from the Rhymney Station (p. 194), forms part of the L. N. W. route to S. Wales (comp. p. 193). The whole of this district is covered with a dense network of railways, constructed chiefly for the mineral traffic and of comparatively little importance to tourists. — 8 M. *Caerphilly* (Castle Inn), on the *Rhymney*, is often visited for the sake of its "Castle", a picturesque and extensive ruin of the 13th cent. (adm. 3d.). Its system of fortification is very elaborate, and seems to have included arrangements by which the surrounding country could be laid under water. Soon after its erection it came into the possession of the Despensers, the notorious favourites of Edward II. (1307-1327), and that monarch once found shelter here, just before his fall. The date of the destruction of the castle is unknown. The 'Leaning Tower', at the S. E. corner (60 ft. high), seems to owe its inclination to an attempt to blow it up with gunpowder. The castle now belongs to the Marquis of Bute. — 15 M. *Israd*, prettily situated in the valley of the *Rhymney*, which contracts above Caerphilly. — 16 M. *Hengoed* is the junction for the G. W. R. line from Pontypool to Swansea. — 22 M. *Rhymney*, with large iron-works, employing 7000 men. — At (24 M.) *Rhymney Bridge* we join the line from Abergavenny to Merthyr Tydvil (see p. 193).

FROM CARDIFF TO MERTHYR TYDVIL, 24½ M., Taff Vale Railway in ¾-1 hr. (fares 4s., 3s., 1s. 11½d.). This line ascends the valley of the *Taff*, the natural charms of which have to a great extent disappeared before the steady advance of iron-works and coal-pits. — 4½ M. *Llandaff Station*, 1¼ M. to the E. of the town (see p. 196). — From (7 M.) *Walnut Tree Bridge Junction* (junction of line to *Llantrissant*, p. 197) we may visit (¾ M.) *Castell Coch* ('red castle'), a finely-situated feudal château (13th cent.; restored) belonging to the Marquis of Bute. Wine is made every year from the small vineyard below the castle. — At (13 M.) *Newbridge* or *Pontypridd Junction* a line, diverging to the left, ascends the valley of the *Rhondda*, the most important of the Glamorganshire colliery districts, to (10½ M.) *Treherbert*, and thence proceeds via *Cymmer* to *Port Talbot* (p. 198), while another, to the right, leads to Caerphilly (see above) and Newport (p. 193). The "Bridge" from which Pontypridd takes its name is a singularly graceful stone bridge spanning the Taff in a single arch, 140 ft. wide and forming a perfect segment of a circle. It was constructed in 1755 by a stone-mason named Edwards, after two unsuccessful attempts. The cylindrical tunnels in the 'haunches' of the bridge

were made to lighten the masonry and so diminish the inward thrust. — From (16 M.) *Aberdare Junction* a line runs to (7½ M.) *Aberdare* (with large iron-works) and (10½ M.) *Hirwain Junction* (p. 198). — At (18 M.) *Quaker's Yard Junction* we cross the G. W. R. line from Pontypool to Hirwain. — Farther on we pass under the Neath Valley Railway (p. 198).

2¼ M. *Merthyr Tydvil* (*Castle*, R. & A. 4s.; *Bush*, near the station, both commercial), a busy but mean-looking and uninviting town with about 58,000 inhabitants. It is of ancient origin, taking its name from the virgin saint, Tydvil the Martyr (5th cent.); but its importance is wholly of modern growth, and three-quarters of a century ago it was an inconsiderable village. It is the great centre of the iron-working district of S. Wales, and the night aspect of the valley in which it lies, lit up by the lurid glare of innumerable furnaces, is very impressive. At the *Cyfarthfa Iron Works*, about 1 M. from the station, the newest and best processes for smelting iron and converting it into steel may be seen. Above the works is *Cyfarthfa Castle*, the residence of the senior partner. — An omnibus runs from Merthyr to (2 M.) *Dowlais*, with the *Dowlais Iron & Steel Works*, which are on a still more extensive scale. Within their precincts are some remains of the old castle of *Morlais*, formerly the residence of the Welsh princes of Brecon. Visitors are courteously admitted to either establishment on application at the office.

Travellers who do not wish to return to Cardiff may go on from Merthyr eastwards to *Abergavenny* (p. 192), northwards to *Brecon* (p. 205), or westwards to *Swansea* (p. 198).

About 5 min. after leaving Cardiff the train stops at (58 M.) *Ely*, the station for *Llandaff* (*Red Lion*), 1 M. to the right, the smallest city in England (700 inhab.), now practically a suburb of Cardiff (omnibus, see p. 194). It is interesting as the seat of perhaps the oldest episcopal see in Great Britain, established by SS. Dubritius and Teilo at the end of the 6th century. On our way from the station to the cathedral we pass the large castellated gateway of the old *Bishop's Palace* (destroyed by Owen Glendower). Near the gateway is a *Cross*, on an ancient base.

The \*CATHEDRAL, pleasantly situated amid trees, at the foot of a slope rising above the river *Taff*, occupies the same spot as the earliest church of SS. Dubritius and Teilo. This, however, which seems to have been a very small edifice, was removed by Bishop Urban (1107-33), who undertook the erection of an entirely new church. In the E. E. period Urban's church was extended westwards as far as the present W. front, and the only remains of it are the Norman arch between the Presbytery and Lady Chapel, part of the S. wall of the former, and the Norman doorways incorporated in the aisle-walls. The Chapter House is also E. E., of a somewhat later date; the Lady Chapel is early Dec.; the Presbytery and the walls of the aisles both in nave and choir were rebuilt in the late Dec. period; and the N. W. tower was built by Jasper Tudor, uncle of Henry VII., while the S. W. tower (E. E.) seems to have been left standing. At a later date the building was completely neglected; the W. end of the nave collapsed at the beginning of last cent., and the cathedral became an absolute ruin. About 1735-40 a sort of Italian temple was made within the walls, but in 1843 the restoration which culminated in the present church was begun. The architect was Mr. Prichard, to whom is due also the S. W.

tower (195 ft.), replacing the original E. E. tower, pulled down in 1786. — The cathedral is 175 ft. long, and 72 ft. wide. The daily services are at 10 a.m. and 6 p.m., the latter choral.

The Exterior of the building, owing to the lack of transepts, suggests a large parish-church rather than a cathedral. The W. façade, however, the central part of which belongs to the E. E. edifice, is fine, and has been compared to those of Ripon Cathedral and St. Remi at Rheims. Mr. Freeman comments on the satisfactory effect produced by the perspicuity of its construction, which is in no way disguised by the ornamentation.

The Interior, being open from end to end, is very impressive. Among the chief points of interest are the grand late-Norman Arch between the presbytery and the Lady Chapel; the Altar-piece by Rossetti; the Lady Chapel; the Chapter House, which is of very unusual form (square, with a central pillar); the monuments of Sir David Matthew, standard-bearer of Edward IV. (N. aisle of presbytery) and Sir William Matthew (d. 1528; N. aisle of nave); and the supposed tomb of St. Teilo, on the S. side of the presbytery. The way in which the E. bays of the ritual choir are blocked up is supposed to be due to the former existence of a pair of small transeptal towers. The roof throughout is modern; so also is the stained glass, which includes some good specimens of Morris. — In the churchyard is a Memorial Cross to Dean Conybeare (d. 1857), an eminent geologist. — The group of neat modern buildings on the slope above the cathedral include the Deanery and the Canonry. Adjacent is the Cathedral School, founded by Dr. Vaughan, Dean of Llandaff.

Between Cardiff and Llantrissant the train crosses the Ely sixteen times. 60 M. St. Fagans, with the seat of Lord Windsor, takes its name from an early missionary, said to have been sent from Rome in A. D. 180. — 67 M. Llantrissant (Windsor Arms), picturesquely situated on a hill at some distance to the N. of the station, is the junction of a branch-line to (6 M.) Cowbridge (Bear) and (11½ M.) Aberthaw, on the coast (fares 2s., 1s. 6d., 11½d.).

Cowbridge and Aberthaw are the nearest railway-stations to (5-5½ M.) Llantwit Major, with an interesting double church, dating in its present form from the 13-14th centuries. It represents, however, a monastic foundation of the 5th cent., to which was attached a famous College ('the first Christian school of learning in Britain'), where Gildas, Taliesin, and other eminent Welshmen were educated. The epithet of 'New Church', generally applied to the E. part of the structure, which is really the older, is supposed to have come into use at the Reformation, when the old monastic church became the 'new' parish-church. — Near Llantwit is a ruined castle locally known as the Old Place.

On the coast, about 2 M. to the W. of Llantwit, is St. Donat's Castle, a picturesque castellated mansion of the 16th cent., containing some fine wood-carving by Grinling Gibbons. A room is shown in which Archbishop Usher found shelter in 1645-46.

75½ M. Bridgend (\*Wyndham Arms; Bear, Castle, plain), the junction for the Llynfi Valley Railway (to Maesteg), is a small town, with 4750 inhab. and the scanty remains of a Norman castle.

Visits may be paid to Ogmores Castle, a Norman fragment, 2½ M. to the S. W.; to the (2 M.) ruins of Ewenny Priory, founded in 1146 and (according to Mr. Freeman) 'perhaps the best specimen of a fortified ecclesiastical building, the union of castle and monastery in the same structure'; to Coity Castle (13-14th cent.) and Coity Church (good window tracery), 2 M. to the N. E.; and to Southerndown (Marine), a small watering-place, and Dunraven Castle, a modern mansion finely situated on a rocky promontory, 5-6 M. to the S. Dunraven is believed to occupy the site of a royal residence of Caractacus. Near it are the Nash Cliffs, a fine bit of coast-scenery.

From (81½ M.) *Pyle* a branch-line runs to (3½ M.) *Porthcawl* (Esplanade, well spoken of; *Porthcawl*; *Marine*), a rising watering-place, with one of the best golf-courses in S. Wales.

Near (88 M.) *Port Talbot*, the outlet for the copper, coal, and iron of the Vale of Afon, are the fine mansion and grounds of *Margam Abbey*, with the ruins of a Cistercian monastery of the 12th century. To *Cymmer* and *Pontypridd*, see p. 195. — 91½ M. *Briton Ferry*, the port of *Neath*.

94 M. *Neath* (\**Castle*; \**Mackworth*; *Vale of Neath Arms*), a town with 11,113 inhab., situated at the mouth of the *Neath* and surrounded by coal, iron, tin, and copper works. About 1 M. to the N. are the ruins of *Neath Abbey*, founded in 1111. The *Castle*, of which only the entrance-gate and towers remain, lies to the right of the station.

FROM NEATH TO MERTHYR TYDVIL, 24 M., railway in 1¼ hr. (fares 3s. 10d., 2s. 6d., 1s. 11d.). This railway ascends the beautiful *Vale of Neath*, with numerous waterfalls, wooded ravines, and picturesque crags. The finest falls are near *Neath Vaughan* (*Dinas Hotel*; *Angel*), where the ravines of the *Neath*, the *Hepste*, the *Melitte*, and the *Perddyn*, each containing a series of falls, converge. *Pont Neath* lies 3 M. above (7 M.) *Glyn Neath* (*Lamb & Flag*, ¾ M. from the station), the nearest railway-station. — 16½ M. *Hirwain* (p. 196). — 24 M. *Merthyr Tydvil*, see p. 196.

From *Neath* to *Brecon*, see R. 27.

On leaving *Neath* we pass the ruins of the castle on the right, and those of the abbey (a little farther on) on the left. — 101 M. *Landore* (Rail. Rfmt. Rooms), the junction of the short line to (1 M.) *Swansea*, lies in the middle of a district blackened and desolated by the smoke of innumerable copper-works.

*Swansea* (*Royal*; *Longlands*; *Cameron Arms*; *Castle*; *Mackworth*; *Métropole*, now building: *Grand Temperance*), Welsh *Abertawe*, a busy town of 100,000 inhab., situated at the mouth of the *Tawe*, in the N.W. angle of *Swansea Bay*, is the chief seat of the tin-plate trade of England, and is also perhaps the most important copper-smelting centre in the world.

About 20,000 tons of copper (valued at 3-4 millions sterling) are annually produced by its foundries. No copper is found in this part of Wales, but the ore is brought hither from Cornwall and foreign countries owing to the abundance and cheapness of fuel, there being about 250 coal-pits within a radius of 15 M. This abundance has also led to the erection of numerous iron, zinc, lead, tin-plate, and other manufactories, while the docks are entered annually by 5000 vessels with a burden of upwards of 2,000,000 tons. About 2,000,000 tons of tin-plates, value 3,000,000*l.*, are exported annually, while the total value of the trade of *Swansea* (import and export) is estimated at 10-12 millions sterling. In certain states of the wind *Swansea* is completely enveloped in the smoke of the copper-works, which, however, is said to be less unhealthy than one would suppose.

The scanty remains of the *Castle* (14th cent.) are hidden among the buildings adjoining the *Post Office*, in *Castle St.*; but a view of the fine arcaded parapet (comp. p. 213) round the keep may be obtained by descending the narrow lane to the right. In *Castle Square* is a bronze statue of *Lord Swansea*. — Near the *Victoria Station* (L. N. W.) and the extensive *Docks* is the *Royal Institute of South Wales*, containing a good library, an art-collection, and a



museum, including local antiquities and an Egyptian collection presented by Gen. Sir Francis Grenfell (adm. 1d.). — In the Alexandra Road, not far from the *G. W. R. Station*, is the *Free Library and Institute of Science and Art*. The *Parish Church of St. Mary* was rebuilt in 1897; the Dec. chancel, the reputed work of Bishop Gower (p. 213), is interesting, and contains a few old brasses and monuments. The new *Market*, erected at a cost of 20,000*l.*, is one of the finest in the kingdom. — Permission to visit one of the large *Copper Works* at Landore is generally obtainable on previous application. The 'tapping' of a blast-furnace at night is an imposing sight.

A good general view of Swansea is obtained from the hill named the *Graig*, which rises a little to the W. of the *G. W. R. Station*. To reach the top we may follow the steep road named *Mount Pleasant*, bearing to the right beyond the *Grammar School* and leaving the *Work House* to the left. — *Kilvey Hill*, on the opposite (E.) side of the river, is also a good point of view. — A fine view of *Swansea Bay* is obtained from the end of the *W. Pier*, which is 2000 ft. long.

STEAMERS ply regularly from Swansea to *Bristol*, *Glasgow*, *Liverpool*, and *Belfast*, and in summer to *Ilfracombe* (2 hrs.) and *Padstow*.

From Swansea to *Brecon*, see pp. 206, 207.

FROM SWANSEA TO THE MUMBLES (*Southend*). 5 $\frac{1}{4}$  M., Steam Tramway, starting near the *Victoria Station* (p. 198), hourly during the day (fares, 1st cl. 7*d.*, 2nd cl. 5*d.*, return 9*d.*, 7 $\frac{1}{2}$ *d.*). — The road skirts the sands of *Swansea Bay*, the natural beauty of which triumphs over many disadvantages. Near *Swansea Bay Station*, *St. Helen's Road*, the steam-tramway unites with the horse-tramway from *Gower St.* We pass (on the right) the *Victoria Park*, *Swansea Cricket Ground*, *Swansea Bay Recreation Ground*, and *Singleton*, the residence of Lord Swansea. On the left is a fine promenade (benches) overlooking the sea. At (3 M.) *Black Pill* is the *Mumbles Road Station* of the *L. N. W. Railway*. To the left are the remains of a submerged forest. — 5 M. *Oystermouth* (see below). — The present terminus is at (5 $\frac{1}{4}$  M.) *Southend*, about  $\frac{1}{4}$  M. from the hotels, but the line is being extended to *Bracelet Bay* (Hotel projected), where a pier, 300 yds. long, is approaching completion. Regular steamers will ply hence to *Bristol*, *Cardiff*, *Ilfracombe*, *Tenby*, etc. A beautiful marine drive has also been carried round the coast from *Southend* to *Bracelet Bay* and *Langland Bay* (p. 200).

**The Mumbles** (\**Ship & Castle*; *George*; lodgings) is a small watering-place which has developed out of the fishing-village of *Oystermouth* and has assumed the name that in strict parlance belongs to the detached rocks off the S. horn of *Swansea Bay*. The name is supposed to be derived from the resemblance of these rocks to projecting breasts (*mammæ*). The oyster-beds here have recently recovered some of their former prosperity. The bathing is tolerable,

and a good view of Swansea is enjoyed across the bay; but, as there is nothing of special interest, the traveller had better sleep at *Langland Bay* or *Caswell Bay* (see below; pony chaise 1s. 6d.-2s. 6d.), visiting Oystermouth Castle on the way. A visit may also be paid to the Lighthouse on Mumbles Head.

The Mumbles forms the usual and most convenient portal to the \*Gower Peninsula, which projects from the S.W. corner of Glamorganshire, and is about 15 M. long and 5-6 M. broad. The whole of this peninsula is picturesque enough to repay a stay of several days; but the finest scenery, that of the S. coast, may be fairly explored in one day's walk. It is emphatically a district for the pedestrian, as beyond the railway-termini there is no convenient transport for visitors (omnibuses, see below; light railway contemplated), while many of the finest points are inaccessible except on foot. Inns are few and far between, and those who explore the district thoroughly must now and again be content with farm-house or coast-guard accommodation. Two-thirds of Gower are occupied by the English-speaking descendants of Flemish or Norman colonists, who have cooped up the original Welsh inhabitants in the N. W. corner (comp. p. 210). The churches, though rudely built, possess various features of interest; their towers, resembling those of Pembrokeshire (p. 210), combine the character of a campanile and a stronghold. The student of mediæval architecture should provide himself with *Freeman's* 'Notes on the Architectural Antiquities of Gower' (1850). The antiquarian will also find much to interest him in the peninsula.

The railway-stations nearest to the centre of the Peninsula are *Llanmorlais*, to the N., and *Killay*, on the E., both on the ramification of the L. N. W. Railway which extends hence to Craven Arms and Shrewsbury (comp. p. 202). Omnibuses also ply between Swansea and several of the villages in Gower, generally leaving Gower early in the morning and returning about 6 p.m.

The following round of about 25 M. from the Mumbles, or 20 M. from Caswell Bay, will give a fairly adequate idea of Gower scenery. Ample time (9-10 hrs.) should be allowed for the excursion, as some of the walking is rather rough. — From the Oystermouth tramway-station (see p. 199) we follow the road back 150 yds. and take the road leading inland (to the left), past *Oystermouth Castle*, a picturesque and extensive ruin of the 14th cent. (small fee to the keeper). At the top of the hill, a few hundred yards farther, just beyond the school, we diverge to the left from the direct road to Caswell Bay, in order to visit the pretty little ( $\frac{3}{4}$  M.) *Langland Bay* (\**Langland Bay Hotel*, D. 4s.; *Osborne*; *Rotherlade Temperance*; lodgings), where there are a few villas. From Langland a steep lane leads us back to the ( $\frac{1}{2}$  M.) main road, where we turn to the left. 1 M. *Caswell Bay* (\**Hotel*, unpretending, R., B., & A. 5s.) is a charming little sandy cove, flanked with rocks. The bathing here and at Langland Bay is, however, rather dangerous on account of the strong outward currents. From the hotel we follow the road for 5 min. more; then diverge to the left through the bracken and gorse, cross a stile, and descend to (5 min.) *Brandy Cove*, a small green inlet owing its name to smuggling traditions. We cross this cove and follow the path leading round the cliffs (easier than the cart-track over the top of the promontory) to ( $\frac{1}{4}$  hr.) *Pwll-du Bay* ('Poollth-dee'; Beaufort Arms, small), with its curious banks of pebbles. Fine view of the *Pwll-du Head*, a bold mass of limestone on the other side of the bay. [From Pwll-du a path leads inland through the well-wooded *Bishopston Valley* to (2 M.) *Bishopston* (p. 202).] From the inn we ascend a rough and steep track to (8-10 min.) the hamlet of *High Penard*, where we take a lane to the right (inland), following it to the left when it bends and regaining the cliff-track near (8 min.) a farmhouse, with a pond in front of it. About 4 min. beyond the farm is a ruinous stone cattle-shed, opposite which begins a faintly marked path, descending deviously to the left to *Bacon Hole*, a cave on this side of the W. promontory of the bay, in which large deposits of prehistoric bones were found in 1850. The

limestone cliffs along this part of the coast are very fine. We now return to the track on the top of the cliffs (though experts, who think it worth while, may follow a difficult and even dangerous path along their face to two other caves) and in about 10 min. reach another stone hut, in a line with which, to the left, is *Minchin Head*, easily recognised by the knob of white limestone at the top. Below this knob is *Minchin Hole*, a cave extending into the rock for a distance of 170 ft. The descent to it, over slippery turf, requires caution and a steady head, but those who do not care for this scramble should not miss the \*View of the coast from the top of the promontory.

Continuing to follow the track over the head of the cliffs, we cross the elastic turf of *Pennard Burrows* and soon come in sight of the large *Union Workhouse*, on the slope of *Cefn Bryn*. In  $\frac{1}{4}$  hr. we see the hamlet of *James Green* to the right, and in 5 min. more the ruin of *Pennard Castle*. To the left the cliffs here recede, leaving room for the sandy bay of *Shire Combe*. At low tide we may descend to the beach and pass through the natural archway at the W. end of this bay, but at high tide we must cross the neck to reach \**Three Cliffs Bay*. The origin of the name appears when we look back at the rocks separating it from *Shire Combe Bay*. A small stream here enters the sea. *Three Cliffs Bay* is bounded on the W. by a fine promontory called the *High Tor*, which may be rounded at low water. On the other side extend the beautiful sands of *Oxwich Bay*, along which we can walk all the way to (2 M.) the church (a typical example of a Gower church) and parsonage of *Oxwich*, nestling under the cliffs at the W. extremity. Here also is a coastguard's cottage, where refreshments and a bed may be obtained. Amid the woods to the right, as we cross the bay, are visible the village, church, and old castle of *Penrice*. The village of *Oxwich* lies a little inland (to the N.) of the church, while *Oxwich Castle* (16th cent.), now incorporated with a farm-house, stands on the top of the cliffs.

[Those who do not care to see the *Culver Hole* (see below), or to go on to the *Worms Head*, may turn inland at *Oxwich* and proceed viâ *Pen-y-Hitch* and *Reynoldston* to (5½ M.) *Arthur's Stone* (p. 202).]

From *Oxwich* we may ascend the rough road passing to the right of the castle, and then descend through the village of *Slade*, to *Port Eynon Bay*, another level expanse of sand. A walk of  $\frac{3}{4}$  hr. from *Oxwich* brings us to *Port Eynon* (Inn, small) where primitive summer-quarters and good bathing may be had. Here a boy may be engaged to show the way to *Culver Hole*, an interesting cavern on the other side of the promontory bounding *Port Eynon Bay* on the W. From a point on the top of the cliff an easy zigzag path winds down the grassy slope to the cave, but the last part of the descent is unpleasant for ladies.

[The walk along the cliffs from *Port Eynon* to (8-9 M.) the *Worms Head*, passing the *Paviland Caves* and \**Mewslade Bay*, is very fine, but would necessitate another day in Gower. The \**Worms Head*, perhaps the grandest piece of rock-scenery in the peninsula, consists of a long narrow promontory, stretching into the sea for about 1 M. and quite detached from the mainland at high-water. Near the point is a curious 'Blow Hole', resembling the *Devil's Bellows* at *Kynance Cove* (p. 147), and making a sharp whistling sound when the wind or sea is high. — Visitors to the *Worms* may obtain accommodation at a farm-house at *Rhossily*, a village about 1 M. from the neck of the headland. *Rhossily* is 6 M. by road from *Reynoldston* (p. 202), at which is the nearest decent inn.]

Starting from *Port Eynon* on our return-journey, we walk across the sand-hills to ( $\frac{3}{4}$  M.) the village of *Horton*, which we see in front of us. Thence we follow the road in a straight (N.E.) direction to (2 M.) *Penrice* (comp. above), with its church, and beyond it make a rapid descent, at the foot of which is the iron gate of the avenue to *Penrice House*. To visit the ivy-clad ruins of *Penrice Castle* (permission necessary), dating in part from the 12th cent., we pass through this gate, leaving the grounds at the other end of the avenue by the lodge on the main road to *Swansea*.

[Those who wish to visit *Arthur's Stone*, the best-known cromlech in Gower, here turn to the left, and then, at ( $\frac{1}{4}$  M.) the cross-roads, where

there is a building, curiously supported on stone props, to the right. Our road crosses the ridge of *Cefn Bryn* and leads to (1 M.) the road from *Reynoldston* to *Killay* (p. 200), at a point near a so-called 'Holy Well'. Hence we proceed to the left for  $\frac{1}{3}$  M., and then leave the road by a grass-track to visit *Arthur's Stone*, which lies on the moor about  $\frac{1}{3}$  M. to the right. The cap-stone of this large cromlech is 14 ft. long, and weighs 25 tons. *Arthur's Stone* is about  $4\frac{1}{2}$  M. from *Llanmortalis* (p. 200). — In returning we may vary the route by proceeding to the W. to (1 M.) *Reynoldston* (\**Arthur's Stone Hotel*, unpretending), where the road turns to the S. and soon reaches ( $\frac{3}{4}$  M.) the *Swansea* road, at a point about  $1\frac{1}{2}$  M. to the W. of that at which we quitted it.]

For *Caswell Bay* we turn to the right on reaching the *Swansea* road (see p. 201). After about 1 M. we pass the interesting church of *Nicholaston* (recently restored at a cost of 10,000*l.*) on the right, and 1 M. farther on reach the houses of *Penmaen*, with the *West Gower Workhouse* (p. 201) above us on the left. At ( $\frac{1}{4}$  M.) *Penmaen Church*, now of no interest through unskilful restoration, a road diverging to the left leads to the summit of *Cefn Bryn* (690 ft.; \**View*). Our road descends past *Park-le-Breos* (Hon. *Aubrey Vivian*), in the grounds of which is a neolithic tumulus, to (1 M.) the village of *Purk Mill*,  $\frac{1}{2}$  M. beyond which are the new *Schools*, the mouth of the *Ilston Valley*, and the small *Gower Inn*, a convenient centre for several excursions. *Pennard Castle* (p. 201) lies about 1 M. to the S. Beyond the *Gower Inn* the road ascends past *Kilvrough House* to ( $1\frac{1}{2}$  M.) a lime-kiln (on the left). Here we quit the road by a gate on the right and follow a path, which crosses fields, stiles, and another road, to ( $\frac{3}{4}$  M.) *Kittle*. At *Kittle* we join the road which descends to the bottom of the valley and then ascends steeply to ( $\frac{1}{4}$  M.) *Bishopston* (Inn). (Walk through the valley to the sea, see p. 200.) Passing through *Bishopston*, we follow the road for 1 M. farther, and turn to the left at the foot of the hill, where it strikes another road at right angles. A few hundred yards farther on, by a stone wall, we turn to the right and follow the road to ( $\frac{3}{4}$  M.) *Caswell Bay* (p. 200).

From the point at which we quitted it (see above), the road to (7 M.) *Swansea* runs to the N.E. to (3 M.) *Killay Station*, and then almost due E. to (2 M.) *Sketty* and (2 M.) *Swansea* (p. 198).

After leaving *Landore* (p. 198) the train penetrates a tunnel and near (105 M.) *Gowerton* intersects the L.N.W. line from *Craven Arms* to *Swansea* (comp. p. 200). — To the right, at (107 $\frac{1}{2}$  M.) *Loughor*, are the ruins of a Norman castle. We then cross the estuary of the *Lluchwr* (*Loughor*), or *Burry*.

111 $\frac{1}{2}$  M. *Llanelly* (*Stepney Arms*), a manufacturing town and mineral port, with 24,000 inhab., is the junction of a line to *Llan-dilo* (p. 208) and *Llandoverly* (p. 207). — Beyond *Llanelly* the train quits the mineral district, and the scenery improves. The line is carried along the shore on an embankment. — 115 $\frac{1}{2}$  M. *Pembrey and Burry Port*, with large copper-works. — 120 M. *Kidwelly* (Pelican), pleasantly situated on *Carmarthen Bay*, with a picturesque ruined castle (14th cent.) and an interesting church (Dec.). — The train now ascends the left bank of the estuary of the *Towy*. From (124 $\frac{1}{2}$  M.) *Ferryside* (White Lion), a small seaside resort, we have a good view of the ruins of *Llanstephan Castle*, on the opposite side of the estuary.

Walkers may follow the coast from *Llanstephan* (ferry 3*d.*) to (19 M.) *Tenby* (p. 210), viâ (3 $\frac{1}{2}$  M.) *Laugharne* (pron. 'Larne'), with an old castle, still inhabited, (4 $\frac{1}{2}$  M.) *Pendine*, (5 $\frac{1}{2}$  M.) *Amroth*, and (3 M.) *Saundersfoot*.

From Ferryside the train ascends along the Towy (views) to (130 M.) *Carmarthen Junction* (Rail. Refreshment Rooms), the junction for (1 M.) Carmarthen, Lampeter, and Aberystwith (see p. 209). We have a good view, to the right, of the Vale of Towy and the town of Carmarthen. — The train crosses the Towy. 139 M. *St. Clears* (Station Hotel) was the centre of the 'Rebecca Riots' of 1843, the object of which was the abolition of turnpike-gates. (The name is an allusion to Gen. XXIV. 60.)

145 M. *Whitland* (Yelverton Arms) is the junction of lines to Tenby and Pembroke (see R. 29) and to Cardigan.

FROM WHITLAND TO CARDIGAN, 27½ M. in 1½ hr. (4s. 6d., 3s., 2s. 3½d.). This line ascends the prettily-wooded valley of the *Afon Taf*. — 16½ M. *Crymmych Arms* is the nearest railway-station for (11 M.) *Newport* (Llwyngair Arms; Commercial), to which a coach plies daily (fare 2s. 6d.). Coach from Newport to Fishguard and Haverfordwest, see below. Crymmych Arms is also the starting-point for a walk along the *Precely Hills* to (6½ M.) *Precely Top* (1735 ft.), the highest point in Pembrokeshire. — Beyond Crymmych Arms the train crosses the culminating point of the line (690 ft.) and descends (fine views of the coast) to (20½ M.) *Boncath* and (24 M.) *Kilgerran*, the latter with a ruined castle (13th cent.), on a high cliff overlooking the most picturesque part of the narrow valley of the *Teifi*. — 27½ M. *Cardigan* (*Black Lion*), a small and dull town, at the mouth of the *Teifi*, with 3450 inhab. and the scanty remains of an old castle. A coach runs hence twice daily through the pretty valley of the *Teifi*, passing the picturesque ravine at the *Henllan Falls*, to (10 M.) *Newcastle Emllyn* (Salutation Hotel), a good fishing-station, and (19 M.) *Llandyssil* (p. 209). The road running northwards to (20 M.) *New Quay* (p. 209) and (23 M.) *Aberayron* (p. 209) offers few attractions to the tourist, but some of the coast scenery is fine.

Beyond Whitland the *Precely Hills* (see above) are visible to the right. — 150 M. *Clynderwen*.

Clynderwen is the junction of a short branch-railway (17½ M.; fares 3s. 9d., 1s. 6d.) to *Letterston*, about to be continued to (5 M.; coach 1s.) *Fishguard* (*Wyncliffe; Commercial; Great Western*), a small town in a landlocked bay, near *Strumble Head*, on which a French force of 1400 men landed in 1797, only to be captured by the local militia. *Goodwic*, 1 M. from Fishguard, is a small watering-place. The neighbourhood abounds in meinilirion, cromlechs, crosses, and other antiquities. Coach from Fishguard to *Haverfordwest*, see below. From Fishguard we may follow the coast to the N. to (7 M.) *Newport* (coach, see above), *Cardigan* (see above), etc.

162 M. *Haverfordwest* (\**Castle; Salutation*, commercial), on the *Cleddau*, with 6179 inhab. and the shell of an old castle. The interesting *Church of St. Mary* contains a good effigy of a pilgrim (16th cent.). Near the river are the ruins of an *Augustine Priory* (E.E.). Haverfordwest was the capital of the Flemish colony settled in Pembroke at the beginning of the 12th cent. (see p. 210).

About 4½ M. to the S. E. is *Picton Castle* (order obtained at the estate-office in Haverfordwest), an admirable specimen of the fastness of a Norman baron of the 11th cent., though somewhat marred by modern additions. It lies in the midst of a beautiful park. — Coaches ply from Haverfordwest to (16 M.) *St. David's* (see p. 215), to (15 M.) *Fishguard* (fare 2s. 6d.; see above) and (22 M.) *Newport* (fare 3s. 6d.; see above), and to (7 M.) *Little Haven* (fare 1s. 6d.).

As the train leaves Haverfordwest we obtain good views of the

castle and priory to the right. At (167 M.) *Johnston Junction* the line forks, one branch going to (170 M.) *Milford* and the other to (171 M.) *New Milford*. As we approach the former we see the scanty ruins of *Pill Priory* in a valley to the right.

**Milford** (*Lord Nelson*), a town with 4070 inhab., lies about 6 M. above the mouth of *Milford Haven*, a splendid harbour, in which the whole English navy could ride securely at anchor. It was formerly a considerable seaport, and it is frequently mentioned in Shakespeare's 'Cymbeline'; but the attempts of modern enterprise and capital to revive its importance have hitherto resulted only in a conglomeration of large but deserted docks, quays, and lines of railway. On a building near the station is a tablet recording, in amusingly pompous language, the visit of George IV. in 1821. Henry VII. landed here in 1485, as Earl of Richmond, on his way to claim the crown.

**New Milford** or *Neyland* (\**South Wales Hotel*, R. & A. from 3s. 6d.), which lies a little farther up the Haven, directly opposite *Pembroke Dock* (p. 214), is the terminus of the G. W. Railway and the starting-point of steamers to Waterford and Cork. Steam Ferry to *Pembroke Dock* (*Hobbes Point*, p. 214) 2d., return-fare 3d.

Pleasant boating-excursions may be made in \***Milford Haven**, and its various ramifications explored. In fine weather a boat is the best means of passing from the one Milford to the other; but the road (5 M.) is also not unattractive. The Haven is protected by fortifications.

## 27. From Hereford to Brecon and Swansea.

MIDLAND RAILWAY from Hereford to (38 M.) *Brecon* in 1<sup>3</sup>/<sub>4</sub> hr. (fares 5s., 3s. 1<sup>1</sup>/<sub>2</sub>d.); to (78 M.) *Swansea* in 4 hrs. (fares 11s. 4d., 6s. 5<sup>1</sup>/<sub>2</sub>d.). This route traverses much of the finest scenery in South Wales, and a visit to the *Upper Valley of the Wye* (see below) may be combined with it.

The train starts from the *Barton Station* (see p. 180). Near (9 M.) *Moorhampton* a well-preserved portion of *Offa's Dyke* (p. 268) is visible. At (13<sup>1</sup>/<sub>2</sub> M.) *Eardisley* a line diverges to *Kington*, *Presteign*, and *New Radnor*. Beyond (17 M.) *Whitney* we cross the *Wye* and pass *Clifford Castle*, the traditional birthplace of 'Fair Rosamond'.

21 M. **Hay** (*Crown; Blue Boar*), an old Norman border-town, with 2000 inhab. and the scanty remains of a castle. The name, like the Hague in Holland, means a hedge or enclosure (French *haie*). The station here is in England (Herefordshire) and the town in Wales (Breconshire). Those who wish to explore the Upper Wye (see below) on foot may begin at Hay; and a pleasant walk may also be taken to the S. across the Black Mts. to (12 M.) *Llanthony* (p. 192). — 24<sup>1</sup>/<sub>2</sub> M. *Glasbury*. Good view of the Wye Valley.

26 M. *Three Cocks Junction* (Rail. Refreshmt. Rooms; *Three Cocks Inn*, 1/2 M. to the E.) is the junction for the Mid-Wales Railway (Cambrian) through the *Upper Valley of the Wye*. To the left rise the *Black Mountains* (p. 192).

FROM THREE COCKS JUNCTION TO MOAT LANE, 48 M., Cambrian Railway in 2-3 hrs. (fares 6s. 4d., 4s.). This line follows the upper course of the *Wye*,

the beautiful scenery of which is, however, best explored by the pedestrian. — From (7 M.) *Boughrood* a visit may be paid to *Craig Pwll Du*, or rock of the black pit, below which is a waterfall 25 ft. high. —  $9\frac{1}{2}$  M. *Aberedw*, at the mouth of the romantic glen of the *Edw*, with an old church. — 14 M. *Builth* or *Builth Wells* (*Lion; Crown*), a small town with chalybeate and sulphur springs and the earthworks of a castle. About  $2\frac{1}{2}$  M. to the W. is *Cwm Llewelyn*, where Llewelyn, the last native Prince of Wales, was defeated and slain by the English in 1282. — At (16 M.) *Llechryd Junction* (Rail. Refreshmt. Rooms) our line intersects the Central Wales Railway (L. N. W.; *Builth Road* station; not to be confounded with the Mid-Wales Railway) from *Craven Arms* to *Carmarthen* and *Swansea* (comp. p. 207). — 20 M. *Newbridge-on-Wye* (New Inn); 24 M. *Doldowlod*.

$26\frac{1}{2}$  M. *Rhayader* (*Lion*), a small town beautifully situated on the Wye and surrounded by lofty hills. *Cwm Elan*, or valley of the *Elan*, 5 M. to the S. W., is a beautiful little glen; 1 M. farther on is *Nant Gwyllt*, occupied by Shelley after his marriage with Harriet Westbrook. A large reservoir has been formed higher up the valley, whence the water of the *Elan* and the *Claerwen* is conveyed to Birmingham. — The train now leaves the Wye and runs to the N., passing the flannel-making town (2574 inhab.) of ( $30\frac{1}{2}$  M.) *Llanidloes* (*Trewythan Arms*), to (48 M.) *Moat Lane*, where it reaches the line from Shrewsbury to Aberystwith (see p. 267).

From Rhayader the walker may follow up the Wye to its (18 M.) source on the slopes of *Plinlimmon* (2460 ft.), halfway to Aberystwith (p. 270). There are few pleasanter walking-tours of a week's duration in England than that afforded by a descent of the Wye from the source to the mouth, a distance of 130 M. The lower course, from Ross to Chepstow, is described at p. 175 *et seq.*

29 M. *Talgarth* (*Ashburnham Arms*). The Brecon Beacons (p. 206) now come into view on the left. On the same side is *Llyn Safadden* or *Llangorse Pool*. —  $33\frac{1}{2}$  M. *Talyllyn* (Rail. Rfmt. Rooms), junction of a line to *Dowlais* and *Merthyr Tydvil* (p. 196). We now pass through a tunnel, on emerging from which we have a fine view of the *Usk*, with the Brecon Beacons in the background. To the right, as we enter Brecon station, is the *Memorial College*, erected in commemoration of the Nonconforming clergy of 1662.

38 M. *Brecon* or *Brecknock* (*Castle, R. & A. 4s.; Wellington*), the capital of *Breconshire* or *Brecknockshire*, is a town of 5794 inhab., charmingly situated in a depression at the confluence of the *Usk* and the *Honddu*. In the *Ely Tower*, a fragment of the old castle, in the garden of the Castle Hotel, took place the famous conference between the Bishop of Ely and the Duke of Buckingham which resulted in the overthrow of Richard III. The top commands a good view of the Beacons. — The *\*Priory Church of St. John* (keys kept in a white cottage to the left of the entrance; fee 6d.), a good E. E. and Dec. edifice, with a massive tower, has been well restored by Sir G. G. Scott. Freeman considers it the noblest specimen of a class of churches not uncommon in Wales, where massiveness of effect is produced by simplicity of construction. It is reached by the bridge over the *Honddu*, and on the way to it we pass part of the embattled wall of the old priory. — About  $\frac{1}{2}$  M. beyond the *Llanfaes Bridge*, crossing the *Usk*, is *Christ College*, with a good E. E. chapel, formerly belonging to a Dominican priory. The house in the High St. in which Mrs. Siddons (1755-1831) was born bears an appropriate tablet.

The *Priory Walk*, on the *Honddu*, and the *Captain's Walk*, on the *Usk*, are two pleasantly shaded promenades.

An admirable view of Brecon and the Beacons is obtained from the top of **Pen-y-Crug**, a hill  $1\frac{1}{2}$  M. to the N.W. of the town. To reach it we turn to the right beyond the Castle Hotel and pass the ( $\frac{1}{4}$  M.) *Cemetery*. About  $\frac{1}{2}$  M. farther on, a little beyond the milestone, we take a path leading across a field to *Pen-y-Crug Farm*; passing through the farm-yard, we reach the open hillside and in 10 min. more gain the top, where there are distinct remains of an ancient camp. — Another good point of view is *Stuch Tump*, on the E. side of the town, reached by following Free St. from the station and passing under the line.

Another pleasant object for a short walk is afforded by the **Frawdgrech Waterfalls**. We cross the *Llanfaes Bridge* (p. 205), at the S. end of the town, and continue in a straight direction, along the Llandovery Road, passing a toll-gate, to ( $\frac{1}{3}$  M.) a point where the road forks. We turn to the left and beyond ( $\frac{2}{3}$  M.) *Frawdgrech Lodge* (on the left) cross a bridge, on the other side of which are three roads. We follow that in the centre and reach ( $\frac{3}{4}$  M.) the bridge crossing the stream which forms the falls, one immediately below and the other a little above the bridge. The falls are small, but their setting is pretty.

The twin peaks of the °**Brecknock** or **Brecon Beacons**, rising 5 M. to the S. of Brecon, are the highest peaks in S. Wales, and among the most gracefully-shaped mountains in the kingdom. The direct route from Brecon to the top takes walkers 3-4 hrs., but driving is practicable to Blaengwidi Farm (see below). As far as ( $\frac{1}{4}$  M.) the bridge beyond Frawdgrech Lodge, see above. Here we take the road to the left and ascend to ( $\frac{1}{2}$  M.) *Blaengwidi Farm*. Beyond the farm we turn to the right, and  $\frac{1}{3}$  M. farther on follow a narrow lane to the left, which brings us to the W. part of a shoulder extending to the ( $1\frac{1}{2}$ -2 hrs.) top of °*Pen-y-Fan* (2910 ft.), the loftier peak. — An alternative route from Brecon leads to the left at the turnpike-gate,  $\frac{1}{3}$  M. beyond the Llanfaes Bridge (p. 205), and follows the highroad to ( $2\frac{1}{2}$  M.) *Pant Farm*, beyond which we turn to the right. — Many, however, prefer to ascend from (14 M.) *Torpantau*, a station on the line to Merthyr (see p. 196), on the S. side of the Beacons, and to descend by one of the above routes. The Beacons, however, do not show to advantage from the S., and the pleasantest part of this route is the descent. — The °View from the top includes the Black Mts. on the E., the Carmarthen Van on the W., and the Valley of the Usk and Llangorse Pool to the N.

Among other points for easy excursions from Brecon are (6 M.) *Llangorse Pool* (see p. 205), a great resort of anglers; *Y Caer Bannau*, the old Roman camp of *Bannium*,  $2\frac{1}{2}$  M. to the W.; and (9 M.) *Bwlch*, reached by a beautiful walk or drive through the Usk valley, or from (7 M.) *Talybont* station, on the Merthyr line (p. 196).

As the train leaves Brecon we have another beautiful view of the Beacons and the Usk.  $40\frac{1}{2}$  M. *Cradoc*,  $\frac{3}{4}$  M. to the N. of *Y Caer Bannau* (see above); 42 M. *Aberbran*. —  $46\frac{1}{2}$  M. *Devynock* (Usk and Railway; Pont Senny; Bull), a pleasantly situated village, at the confluence of the *Senny* and the *Usk*.

A drive, traversing some of the prettiest scenery in South Wales, and passing from the valley of the *Usk* to that of the *Towy*, may be taken from Devynock to ( $12\frac{1}{2}$  M.) *Llandovery* (see p. 207), but there is no public conveyance. 3 M. *Trecastle* (Black Horse; Three Horseshoes). Farther on, the road winds through the romantic pass of *Cwm Dwr*, and near Llandovery it crosses the little river *Bran*.

The train now turns to the S. and begins to ascend through a bleak and wild valley. The *Carmarthen Van* rises to the right. Just beyond ( $56\frac{1}{2}$  M.) *Penwyllt*, in the valley below us to the right, lies *Craig-y-Nos*, the Welsh home of Adelina Patti (Mme. Nico-



lini), with a large winter-garden and a theatre. Near Penwyllt we cross the watershed and begin the descent into the valley of the *Tawe*. — At (60 M.) *Colbren Junction* the line to Neath (p. 198) diverges to the left. Farther on we have a retrospect of the Carmarthen Van on the right. — 78 M. *Swansea* (Midland Stat.), see p. 198.

## 28. From Craven Arms to Llandrindod, Llandovery, and Carmarthen.

84 M. CENTRAL WALES RAILWAY (L.N.W.) in 3-4¼ hrs. (fares 14s. 8d., 9s., 7s. ½d.). — Through-carriages run by this route, parts of which are very picturesque, from Manchester and Liverpool to Swansea and Tenby, and from London to Tenby.

*Craven Arms*, p. 181. — 12½ M. *Knighton* (Norton Arms; Swan), 6½ M. to the N. of *Presteign* (p. 204), the county-town of Radnorshire. *Offa's Dyke* (p. 268) passes through Knighton. — At (15 M.) *Knucklas* we quit the valley of the *Teme* and near (19 M.) *Llangunllo* cross the watershed (975 ft.) between that river and the Wye. — 29 M. *Penybont*, 5½ M. from *Abbey Cwmhir* (see below).

32 M. *Llandrindod Wells* (*Rock House*, pens. 8s. 6d.; *Old Pump House*; *Llanerch*; *Bridge*; *Rail. Rfmt. Rooms*), a pleasant inland watering-place on the *Ithon*, with chalybeate and saline springs. *Spa Grounds* have been laid out adjoining the springs, and there is a small lake for boating. The *Ithon* affords fair angling.

Fine view from the top of the *Little Hill* (850 ft.), to the E. of the village. Drives may be taken to (10 M.) *Cwmhir Abbey* (Cistercian; 12th cent.), to (12 M.) *Rhayader* (p. 205), to (8 M.) *Builth* (p. 205), etc.

Beyond Llandrindod the train descends to (37½ M.) *Builth Road*, where the line intersects the Mid-Wales Railway from Three Cocks to Llanidloes (p. 205). For *Builth Wells*, see p. 205. — Farther on we cross the Wye and ascend again. Just beyond (39½ M.) *Cilmerly* we pass the glen of *Cwm Llewelyn* (p. 205). 44½ M. *Llangammarch Wells* (Lake Hotel), with a mineral spring.

48 M. *Llanwrtyd Wells* (*Dol-y-Coed*, at the Wells, 1 M. from the station, pens. 7-8s.; *Neuadd Arms*, *Bellevue*, in the village, 2/3 M. from the station; *Askomel Arms*, at the station), another prettily-situated little spa, with sulphur and chalybeate springs.

Excursions may be made to the top of the *Sugar Loaf* (1000 ft.); to (5½ M.) *Abergwessin* (Grouse Inn), with a handsome modern church; to *Tom Shon Catti's Cave*; to the *Nanthir Ravine*; and to numerous other points in the picturesque environs.

The next bit of the route, as the train ascends to the watershed (830 ft.) between the Wye and Towy, is somewhat bleak and uninteresting, but beyond the *Sugar Loaf Tunnel* (1000 yds. long) we obtain a fine view towards the S. — 55 M. *Cynghordy*.

59½ M. *Llandovery* (*Castle*, in the town; *North Western*, at the station), a small town on the *Towy*, with 1728 inhab. and the insignificant remains of an old castle. The largest building is the

*Welsh Collegiate Institute.* Llandovery is a good centre for excursions in the valleys of the Towy and the *Bran*.

The finest part of the *Vale of Towy* is above Llandovery, and may be enjoyed by walking or driving to (10 M.) *Ystradffin*, though walkers may with advantage extend their explorations a few miles farther. Near *Ystradffin* is *Twm Shon Catti's Cave*. — The *Carmarthen Van* (2630 ft.), a mountain second in height and interest among those of South Wales to the Brecknock Beacons alone, may be ascended from Llandovery in 4-5 hrs. A carriage may be taken to (9 M.) *Blaenau*, a farm 4 M. from the top. — From Llandovery to *Devynock*, see p. 206.

From (63½ M.) *Llanwrda* a picturesque drive may be taken to (16½ M.) *Lampeter* (p. 209), passing (8 M.) *Pumpsaint* and *Dolaucothie*, with remarkable caves, said to be the remains of Roman gold-mines. — 65 M. *Llangadock* (Red Lion) is another starting-point for an ascent of the Carmarthen Van.

70 M. *Llandilo* (*Cawdor Arms; Castle; Rail. Rfmt. Rooms*), a picturesquely-situated little town with 1700 inhab., is a good centre for excursions. It is one of the three places where, according to tradition, the miraculously multiplied body of St. Teilo was buried. Our line here diverges to the right from the main line to Llanelly and Swansea (see below). The town has given its name to a slate formation well known as the 'Llandilo Flags'.

About 1½ M. to the W. of the town is *Dynevor Castle*, an interesting Norman ruin in a beautiful park (keys kept by the head-gardener.) The modern mansion is the residence of Lord Dynevor. The park begins ¼ M. from the town. Spenser places the cave of Merlin 'amongst the woody hills of Dinevowr', 'a little space from the swift Barry' (*Faëry Queene*, iii. 3). — Excursions may also be made to *Grongar Hill* (see below), *Golden Grove* (see below), *Talley Abbey* (a picturesquely situated ruin, 7½ M. to the N.), and *Castell Carreg Cennen* (a finely-placed ruined castle of the end of the 14th cent., 4 M. to the E.).

FROM LLANDILO TO LLANELLY AND SWANSEA, 25 M., railway in 1-1½ hr. Most of the stations are unimportant. — 13 M. *Pontardulais* is the junction for the line (G.W.R.) to (7 M.) *Llanelly* (p. 202). The Swansea line (L.N.W.) keeps to the left bank of the Llŵchwr estuary and crosses the S. Wales main line at (17 M.) *Gowerton*, whence a branch runs to *Penclawdd* and *Llanmoltis* (p. 200). 20 M. *Killay* (p. 200). From (22 M.) *Mumbles Road* the line runs along Swansea Bay to (26 M.) *Swansea* (Victoria Station; p. 198).

Beyond Llandilo the train continues to descend the Vale of Towy. *Dynevor Castle* is seen to the right. To the left, near (73 M.) *Golden Grove*, is the mansion of that name, the seat of the Earl of Cawdor, where Jeremy Taylor wrote several of his works. The present house is, however, quite modern. To the N. rises *Grongar Hill*, the subject of the well-known poem by *Dyer* (d. 1758).

Farther on we pass the ruins of *Dryslwyn Castle*, to the right. 83 M. *Abergwili*, with the palace of the Bishop of St. David's.

84 M. *Carmarthen* (*\*Ivy Bush; Boar's Head; Rail. Rfmt. Rooms*), the county-town of Carmarthenshire, is an ancient place with 10,300 inhab., on the Towy. It occupies the site of the Roman *Maridunum*. The battlemented wall near the station forms part of the *County Gaol*, which incorporates the remains of the old castle. On the river, near the station, is the *Parade Walk* (reached from

Spilman St. by Parade Road), an esplanade commanding a good view of 'winding Towy, Merlin's fabled haunt'. Coracles (see p. 175) may still frequently be seen on the river. — At the end of Spilman St. is the *Church of St. Peter*, a large and handsome Dec. building, recently restored.

The interior contains some interesting monuments, among which may be mentioned the altar-tomb of *Sir Rhys-ap-Thomas* (d. 1527) and his wife, on the S. side of the chancel; the memorial of *Lady Anne Vaughan*, with a curious inscription; the monument (near the S. door) of *Bishop Farrar*, who was burned in the market-place under Queen Mary (1555); and the modern tablet to *Sir Richard Steele*, who is buried in the chapel at the E. end of the S. aisle (see also below).

On the W. side of the town are the *County Lunatic Asylum*, the *South Wales Training College*, and an obelisk to *General Picton* (d. 1815).

From the Parade a pretty walk known as **Pond Side** leads to the (2 M.) *Gwili* river. We may return by the Conwil road, or go on to *Bronwydd Arms Station* (see below). — Another pleasant walk may be taken to (2 M.) *Llangunnor*, on a lofty site overlooking the Vale of Towy. We cross the bridge, follow the Llandilo road, keep to the left at (1/2 M.) the fork, and then ascend the (1/3 M.) lane to the right. The 'White House' of Llangunnor was the scene of Sir Richard Steele's death in 1729. — Excursions may also be made from Carmarthen to *Grongar Hill* (p. 208), *Dynevor Castle* (p. 208), and other places in the Towy valley.

From Carmarthen Junction (p. 203) to *Swansea*, *Whitland* (for *Tenby*), etc., see R. 26.

FROM CARMARTHEN TO ABERYSTWITH, 56 M., railway in 4 hrs. (fares 11s. 5d., 8s. 3d., 4s. 8d.). This line traverses an uninteresting district, but it forms the most direct route from Swansea, Tenby, etc., to Aberystwith. As far as (15 M.) *Pencader* it belongs to the G. W. Railway, but beyond that to the MANCHESTER AND MILFORD RAILWAY, which derives its name from its original conception as a link in a direct through-line from Manchester to Milford. The carriages are poor, and the pace slow. — The line diverges to the left from the railway to Llandoverly and ascends the pretty valley of the *Gwili*. 3 1/2 M. *Bronwydd Arms*. From (15 M.) *Pencader* the G.W.R. line runs to (3 1/2 M.) *Llandyssil* (Porth Hotel; Rail. Refreshmt. Rooms), whence a coach plies to Newcastle Emlyn and Cardigan (see p. 203) and a car to New Quay (p. 203). — At (16 1/2 M.) *New Quay Road* we enter the valley of the *Teifi*.

27 M. *Lampeter* (\**Black Lion*, unpretending, R. & A. 2s. 9d.), a clean little agricultural town with 1569 inhab., owes much of its prosperity to *St. David's College*, the oldest of the Welsh colleges and the only one with the right of granting degrees (B.A. and B.D.). It is now attended by 150 students, and there is a school in connection with it for 100 boys. The library of 40,000 vols. is rich in theological, historical, and classical works, and contains some MSS. A large horse-fair is held at Lampeter annually on May 8th. — There is a British Camp 1 1/2 M. from Lampeter, and a Roman camp a little farther on. — A good road leads to the W. from Lampeter to (13 M.) *Aberayron* (p. 203), and one to the E. to (8 1/2 M.) *Pumpsaint* and (21 M.) *Llandoverly* (p. 207).

To the left, at (29 M.) *Derry Ormond*, is a lofty view-tower on a hill. About 12 M. to the S.E. of (31 M.) *Pont Llano* is *Llanddeu-i-Brefi*, with an interesting church, where St. David is said to have held a synod in the 6th cent. to take measures for checking the Pelagian heresy.

42 M. *Strata Florida*, the station for *Strata Florida Abbey* (12th cent.), which lies 3 M. to the E. The Abbey, the name of which is a Latinised form of *Ystrad Fflur*, or plain of the Fflur, is an almost effaced ruin, with only one late-Norman arch remaining. Recent excavations have laid bare the ground-plan and brought to light some fine pavements, tombs, and other interesting architectural details. About 3 M. beyond the Abbey,

in a hollow amid bleak and desolate moorland, are the *Teifi Pools*, where the Teifi takes its rise.

The train now crosses the watershed between the Teifi and the *Ystwith*, and descends into the prettily-wooded valley of the latter. 50 M. *Llanilar*, with an interesting church. As we approach Aberystwith we have a view of the sea and town to the left.

56 M. *Aberystwith*, see p. 270.

## 29. From Whitland to Tenby and Pembroke.

27 M. TENBY AND PEMBROKE RAILWAY to (16 M.) *Tenby* in  $\frac{3}{4}$  hr. (fares 3s. 4d., 2s. 4d., 1s. 8d. or 1s. 4d.); to (27 M.) *Pembroke Dock* in  $1\frac{1}{4}$ - $1\frac{3}{4}$  hr. (fares 5s., 3s. 9d., 2s. 9d. or 2s. 3 $\frac{1}{2}$ d.). — Through-carriages from London to Tenby and Pembroke are attached to the morning-express from Paddington.

*Whitland Junction*, see p. 203. The train now enters *Pembrokeshire*, a county which has acquired the name of a 'Little England beyond Wales' owing to the fact that it is mainly peopled by the descendants of a colony of Flemings settled here by Henry I. (in 1107; comp. p. 200). To this day they have preserved their distinctive character, and little or no Welsh is spoken in the county to the S. of Haverfordwest. Visitors should also note the peculiarly massive church-towers that are characteristic of Pembrokeshire, and they will find much to interest them in its numerous fine castles. So many 'Ogham' inscriptions have been found in Pembrokeshire (on *Caldy*, p. 210; at *Treffgarne*, etc.), that it has been supposed that this character originated here. — 5 M. *Narberth* (*Rutzen Arms*), a small market-town with a ruined castle.

About 4 M. to the N.W. of *Narberth* is *Llawhaden Castle*, long a residence of the Bishops of St. David's. It owes its ruinous condition to Bishop Barlow, who stripped the lead from its roof (1536-49). The chief feature of the ruins is the gateway. — *Llawhaden Church* is also interesting.

12 M. *Saundersfoot* (*Cambrian Hotel*; *Hean Castle*), a little seaport  $1\frac{3}{4}$  M. to the S. of the station (omn. 6d.), is frequented as a bathing-resort and has a good sandy beach. The environs are picturesque and full of pleasant objects for excursions. On the way from the station to the village is the interesting old *Church of St. Issel*.

16 M. **Tenby.** — **Hotels.** \*ROYAL GATE HOUSE, R. & A. 4s., D. 4s.; ROYAL LION; COBOURG, a comfortable family house; these three near each other, with views of the sea. — TUDOR TEMPERANCE, in the centre of the town. — *Boarding Houses and Lodgings.* — Hotel omnibuses meet the trains.

Steamers ply once weekly all the year round between *Bristol* and Tenby and between Tenby and *Milford*. — *Rowing Boat* with one man, 1s. 6d. per hr.; 9d. each addit.  $\frac{1}{2}$  hr.; *Sailing Boat*, with two men, 2s. and 1s.

Cab with one horse, first hour 2s. 6d.; each addit.  $\frac{1}{4}$  hr. 6d.; with two horses 3s. and 7 $\frac{1}{2}$ d.; per mile 1s. or 1s. 6d.; each addit.  $\frac{1}{2}$  M. 6d. or 9d.

*Tenby*, a small town with 4550 inhab., is finely placed upon a bold rocky promontory, jutting out between two beautiful sandy bays and towering to a considerable height above them. The sands are smooth, firm, and extensive, the climate is mild and equable, and the coast-scenery in the neighbourhood is of a high order. The neighbourhood is 'the prince of places for a naturalist', and even

those who have no claim to this title will find much to interest them in Mr. Gosse's 'Tenby: a Seaside Holiday'. George Eliot and Mr. Lewes lived and worked here for some time in 1856.

The long and lofty wall, with its towers and gateways, known as the 'Arches' and passed on the way from the railway-station, is a remnant of the town-fortifications as strengthened to resist the threatened attack of the Armada in 1588.

The *Parish Church of St. Mary*, in the principal street, is an E.E. edifice (1256), with Perp. and modern alterations. Its chief external feature is the lofty spire (150 ft.).

The interior contains some interesting monuments, of which may be mentioned the old tombs, with effigies, to the E. and W. of the N. door (14th and 15th cent.); that of the wife of *Thomas ap Rhys*, in the N. aisle of the chancel; and that of *Thomas White* (d. 1482), mayor of Tenby, who helped the Earl of Richmond (Henry VII.) to escape after the battle of Tewkesbury. A good effect is produced by the singular elevation of the chancel above the rest of the church.

At the end of the headland on which the town lies are the insignificant ruins of *Tenby Castle* and a *Statue of Prince Albert*. A band plays here in summer, and the promenade affords a good view. Here, too, is the *Tenby Museum* (adm. 6d.), with a collection illustrating the natural history (fine shells) and geology of the neighbourhood, and containing some mementoes of the French landing at Fishguard (p. 203). — The real geological ending of the promontory is the detached *St. Catharine's Rock*, on which is mounted a small battery. The coast on both sides is still defended by martello towers. — Tenby is the best headquarters for exploring the S. W. corner of Wales, and a few of the favourite excursions are given below. Good walkers should visit a part at least of the fine coast between Tenby and St. Govan's Head.

The charming little cove to the N. of the point is known as *Tenby Roads*, while the larger sweep to the S. is called the *South Sands*. *Giltar Point* bounds the latter on the S., and commands a splendid view of the bold rocky coast to the W. and of the island of *Caldy* (lighthouse). The direct route to it across the sands is  $1\frac{1}{4}$  M. long; but for the sake of a gentler ascent we may approach from the landward by following the railway as far as the *Black Rock* (at the bridge) and then bearing to the left across *Penally Burrows*, leaving the village of *Penally* to the right.

FROM TENBY TO PENALLY. By the path along the railway the distance is about  $\frac{1}{4}$  M., by the road 2 M. The latter, the 'Marsh Road', runs to the W. at first for about  $\frac{1}{4}$  M., and then ascends to the S. (left) past a white farm-house. At the next fork we also keep to the left. *Penally* (*Crown Inn*), a pretty little village, with a restored church containing an altar-tomb of the 13th cent. and a Norman font, is one of the three alleged burial-places of St. Teilo (see p. 208). — On the way to Penally we may digress to visit the cave called *Hoyle's Mouth* (a light desirable). We diverge from the road to the right  $\frac{1}{4}$  M. beyond the Marsh Bridge, pass through the ( $\frac{1}{3}$  M.) second gate on the left, and ascend by the indistinct path straight up (not the well-marked track to the left) to the (1 min.) cave, the mouth of which is hidden among the trees.

FROM TENBY TO SAUNDERSFOOT, 3-4 M. Good walkers should go by road and return by the cliffs; the walk may be shortened by taking the railway (p. 210). — BY ROAD. Just outside the town, walkers may save  $\frac{1}{4}$  M. by following the old road to the right, which rejoins the new road about 1 M. from Tenby. After 1 M. more we keep to the right. — BY THE

CLIFFS. We follow the path from the gas-works to (1 M.) *Waterwinch*, and then skirt the top of the cliffs. The best view is obtained from the high ground at the base of the *Monkstone Promontory*,  $\frac{1}{4}$  M. beyond *Waterwinch*.

TO CAREW CASTLE,  $6\frac{1}{2}$ - $8\frac{1}{2}$  M. The shortest road ( $6\frac{1}{2}$  M.) leads via ( $1\frac{3}{4}$  M.) *Gumfreston*, with an interesting church, but the pleasantest ( $8\frac{1}{2}$  M.) follows the *Ridgeway*, a range of low hills running parallel with the railway from Penally to Pembroke. *Carew Castle* (pron. *Carey*; adm. 3d.) is a picturesque and fairly-preserved ruin, on a creek of *Milford Haven*. It is of different dates, the oldest part being apparently that adjoining the gate-house (early 12th cent.). In the village (*Carew Inn*; *Castle Inn*), near the castle-entrance, is an ancient *Cross*, 14 ft. high, supposed to be Saxon or Danish. The *Church*,  $\frac{1}{2}$  M. to the S., is a Dec. structure, with a Perp. tower. The nearest railway-station is (4 M.) *Lamphey* (p. 213). — On the opposite bank of the creek on which *Carew* stands is *Upton Castle*, a smaller and less interesting ruin.

CLIFF WALK FROM TENBY TO LYDSTEP CAVERNS AND MANORBIER, 8 M. — Those who have already visited *Giltar Point* (p. 211) may save a little by following the road to *Lydstep*, though the walk over the cliffs, passing another bold headland named *Proud Gillar*, is fine. By road we pass through (2 M.) *Penally* (see p. 211) and continue to follow the main (lower) road, passing ( $\frac{1}{3}$  M.) the *Hut Barracks* of a body of soldiers belonging to the garrison of Pembroke. Shortly before reaching ( $1\frac{3}{4}$  M.) the village of *Lydstep*, some of the old cottages in which have evidently seen better days, we have a fine view of the coast to the left, with the lofty rocks at the W. end of *Lydstep Bay*, and *Lydstep House* nestling among the trees in the corner. At the far end of the village we turn to the left and descend to (3 min.) the lodge of *Lydstep House*. Passing through the gate, we turn to the right over the grassy hill, and almost immediately come in sight of *Lydstep Cove*, with a cottage where light refreshments may be obtained in summer. The *Caverns* are to the right and left of this cove; with the exception of the 'Smugglers' Cave', which has a landward entrance, they are inaccessible except at low water (see tide-tables in the 'Tenby Observer'). — We now make our way to the top of the cliffs, and follow them to (3 M.) *Manorbier*. There is a more or less distinct path nearly all the way, and stiles over the walls and fences. The cliff formations are very fine, and the transition from the limestone to old red sandstone is well marked. On ( $1\frac{3}{4}$  M.) *Old Castle Head* is a clearly-defined cliff-castle. Beyond this we continue to follow the shore-line, passing some curious *Fissures* in the cliffs, formed by the falling in of caves, and finally descend past a *Cromlech* to ( $1\frac{1}{4}$  M.) *Manorbier Bay*. On the left side of the cove, at a little distance from the sea, stands *Manorbier Castle* (adm. 3d.; when two flags are flying, 6d.), a large and good example of a feudal stronghold, dating chiefly from the 12-14th centuries. The ruined tower adjoining the gate-house and the square building with the large hall are supposed to be early Norman. Part of it has been fitted up as a modern residence. *Giraldus Cambrensis*, the chronicler, born in the castle in 1146, was a member of the De Barri family to which it then belonged. *Manorbier Church*, on the opposite slope of the bay, is a curiously irregular building, with a Norman nave. It contains a monument of the De Barri family (see above). The village of *Manorbier* (*Lion Hotel*) lies above the castle, a little more inland. — From *Manorbier* good walkers may continue their route along the coast to (8 M.) *Stackpole* and (3 M.) *St. Gowan's Head* (see p. 214). The railway-station of *Manorbier* (p. 213) lies 1 M. to the N. of the village.

Excursion-brakes ply in summer from Tenby to ( $1\frac{1}{4}$  M.) *Stackpole Court*, ( $17\frac{1}{2}$  M.) *St. Gowan's Chapel*, and ( $20\frac{1}{2}$  M.) the *Stack Rocks* (fare 5s. 6d.), but these places may be more easily visited from Pembroke. — *Lamphey Palace* (p. 213) may be reached by railway or by driving along the *Ridgeway* (8 M.). — A boating excursion may be made to *Caldy Island* (p. 211). — Other places of interest within easy reach are *Narberth Castle* (p. 210), *Llawhaden Castle* (p. 210), *Pembroke* (p. 214), and *Milford Haven* (p. 204), while *St. David's* (p. 215) may be visited by spending one night there and taking the mail-cart (see p. 214).

As the train leaves Tenby we have a view to the left of Giltar and Caldy Island. Beyond (17 M.) *Penally* (p. 211) the line runs through an unattractive district, bounded on the N. by the Ridgeway. 20 M. *Manorbier*; the village (see p. 212) lies 1 M. to the S. — At (24 M.) *Lamphey* are the ruins of Lamphey Palace (see below), a former residence of the Bishops of St. David's (p. 210).

On leaving the station we turn to the left, and after 100 yds. reach an iron swing-gate admitting to the grounds of *Lamphey Court*, in which the ruins lie. We follow the path, which soon joins the drive, and pass through (5 min.) an old archway, beyond which we have a lofty garden-wall to our right. At the end of this is a gate to the right (*not* the door in the wall), through which we pass and proceed to another gate, admitting to the ivy-clad ruin. The principal remains are the *Chapel*, with a good Perp. window, and the *Hall*, with an arcade like those at Swansea Castle and St. David's Palace, all three being ascribed to Bishop Gower (1335). — About 1½ M. to the S.E. of Lamphey station is *Hodgeston Church*, the Dec. chancel of which is also said to have been built by Bishop Gower.

25¼ M. **Pembroke** (*Lion; King's Arms*, both near the castle), a meanly-built town with 14,978 inhab., consists mainly of one street, upwards of ½ M. long, with the railway-station at one end and the castle at the other.

The \***Castle** (adm. 6d.; key kept by the saddler nearly opposite the *Lion*) is externally one of the finest ruins in Wales, but inside is inferior to Beaumaris and Carnarvon. It was originally built by Arnulf de Montgomery at the end of the 11th cent., but the buildings of the outer ward were not added till the 14th century. Henry VII. was born at Pembroke Castle in 1456. In the Civil War it was taken by Cromwell after a siege of six weeks. The *Gateway*, with its slender flanking turrets, is very imposing as seen from the inside; and the *Great Hall* has a fine roof. At the other end is the massive and lofty Norman *Keep*, with a domed roof. Climbers may ascend the staircase with the aid of a rope, and will be repaid by the \**View from the top*. From the hall a flight of steps descends to a huge cavern in the living rock, one of the most striking features of the castle. A good view of the ivy-draped ruins is obtained from the bridge, on the road to Pembroke Dock. A walk has also been formed round the exterior of the castle, skirting the inlet of Milford Haven on which it stands and passing the mouth of the above-mentioned cavern.

**Monkton Priory**, an ancient Norman structure on the hill opposite the Castle, somewhat resembles Dorchester Abbey (p. 220). The Dec. choir, now roofless, formed the monks' church. To reach the priory from the castle we cross Monkton Bridge (to the S.) and ascend to the right.

Pembroke is the nearest railway-station to *Stackpole Court*, *St. Gowan's Head*, and the *Stack Rocks* (comp. p. 214). The total round, returning by the direct road from the last, is about 17 M. Parties should take luncheon with them, as no inns are passed. — From the station the road leads to the S., passing *St. Daniel's Church*, on the top of the ridge, to (3 M.) the entrance to the park of **Stackpole Court**, the seat of Earl Cawdor, containing a few good pictures and a 'hirlas horn' (p. 292). The

house is not shown, but the well-timbered park and fine gardens are open to visitors. [A slight detour may be made, before the park is entered, to *Cheriton Church*, which lies a little to the N.] Beyond the park our road turns to the right, and then, 1 M. farther on, to the left. 1 M. *Bosherston Church*, with an old cross in the churchyard. — About 1 M. to the S. of Bosherston, and 7½ M. from Pembroke, is \**St. Gowan's* or *St. Govan's Head*, a bold limestone promontory rising 160 ft. above the sea. In a narrow chasm by which the headland is intersected is perched *St. Gowan's Chapel*, which tradition connects with the Arthurian knight Gawain. The present chapel can scarcely be earlier than the 13th century. About ½ M. to the W. of St. Gowan's is the *Huntsman's Leap*, a deep and narrow fissure in the cliff, which gets its name from having been cleared by a fox-hunter, who, as the story goes, died of retrospective alarm! A little farther on is *Bosherston Mere*. — The \**Stack Rocks*, two columnar masses of limestone, standing about a stone's throw from the mainland, are 2½ M. farther to the W. Just on this side of them is the \**Cauldron*, a huge and magnificent chasm, which the sea enters by a natural arch. In summer the Stacks are covered with myriads of eligugs (a species of auk), puffins, and other sea-birds. The whole of this part of the coast is fine, and good pedestrians may follow the line of the cliffs to (8 M.) *Angle*, on Milford Haven. All are recommended to go as far the *Wash*, an inlet ½ M. to the W. of the Stacks. — The direct road from the Stack Rocks to (6½ M.) Pembroke leads by *Warren* and *Monkton* (see p. 213).

The road from Pembroke to (2 M.) *Pembroke Dock* (see below) crosses the bridge on the N. side of the castle and runs in a N.W. direction.

From Pembroke excursions may also be made to *Carew* (p. 212), *Lamphey* (p. 213), *Milford Haven* (p. 204), etc.

On leaving Pembroke we have a good view of the castle to the left just before the train plunges into a tunnel. 27 M. **Pembroke Dock** or *Pater (Bush)*, not far from the station), a Philistine-looking town with 8-10,000 inhab., depends solely on its dockyard for interest as well as existence. From the station we reach the (½ M.) entrance by following the street leading to the main street and then turning to the left. Visitors are conducted over the \**Dockyard*, which covers 90 acres and employs 1800 men, by a policeman (fee discretionary), but are allowed more time than at Portsmouth or Plymouth; it is closed from 12 to 1.15 p.m.

Those who wish to cross to Milford Haven turn to the left on leaving the dockyard and walk along the wall, passing the *Hut Encampment*, to *Hobbes Point* (ferry 2d.).

A fine view of the beautiful \**Milford Haven*, the 'blessed Milford' of Imogen ('*Cymbeline*', iii. 2), is obtained from the *Barrack Hill*, at the top of which is a fort. Comp. p. 204.

### 30. From Haverfordwest to St. David's.

16 M. COACH between Haverfordwest and St. David's twice a week (Tues. and Sat.), leaving the former about 2.30 p.m. and the latter about 7 a.m. (fare 2s. 6d., outside 2s.). A MAIL-CART also runs daily in connection with the London mails (fare 5s.; return 7s. 6d.).

The road from Haverfordwest (p. 203) to St. David's traverses a hilly, bleak, and somewhat uninteresting district. 4 M. *Keeston Hill* (Inn). — 2½ M. *Roch Castle*, a conspicuous ruined tower, ½ M. to the right of the road; it was built in the 13th cent. by Adam de Rupe. The deep valley which it overlooks forms the W. boundary of 'Little England' (p. 210); beyond this we are again in



a purely Celtic district. We now enjoy a good view of *St. Bride's Bay*, while the retrospect is also fine. — From ( $2\frac{1}{2}$  M.) *Newgate Bridge (Inn)* the road skirts the coast nearly all the way to *St. David's*. About  $1\frac{1}{2}$  M. farther, to the left, is a tumulus marking the site of *Poyntz Castle*, a moated grange of *St. David's*. — 2 M. *Solva* (*Cambrian Hotel*), a pretty little seaport at the mouth of the *Solva* river.

16 M. *St. David's* (*Grove*, at the E. entrance to the city; \**City*, to the N.), the ancient *Menapia* or *Menevia*, is situated on the brook *Alan*,  $1\frac{1}{2}$  M. from the sea, at the extreme W. point of the S. Welsh peninsula, and in the midst of a strikingly desolate and out-of-the-world district. It has been the seat of an episcopal see from the 6th cent., and is thus nominally a city, though in fact it is merely an irregularly-built village with 1000 inhabitants.

A lane known as the 'Popples' leads from the centre of the village to the main gateway of the *Cathedral Close*, flanked by an octagonal tower and a round bastion, beyond which we suddenly obtain a \*View of the Cathedral and its associated buildings, situated, like two other Welsh cathedrals (pp. 196, 291), in a hollow †.

The \**Cathedral of St. David*, the most important and interesting church in Wales, is in its present form substantially a Transitional Norman building (comp. *Introd.*), though subsequent additions and alterations have stamped a late Dec. character on its exterior. The foundation of the see is ascribed to *St. David*, the patron saint of Wales, who is sometimes said to have been born among the cliffs of *St. Bride's Bay* (see above), towards the close of the 5th century. The church he erected has, however, completely disappeared. In 1180 *Bishop Peter de Leia* began to rebuild the cathedral after it had 'beene often destroyed in former times by Danes and other pyrats, and in his time was almost quite ruinated'. The transepts and choir of *Leia's* church were destroyed by the fall of the tower in 1220 and rebuilt between that date and 1250. The E. E. Lady Chapel, completing the present ground-plan, was added in 1290-1328. Various alterations were made in the Dec. period by *Bishop Gower* (1328-47; comp. pp. 217, 213), the 'Menevian Wykeham' (comp. p. 76), who raised the walls of the aisles, inserted Dec. windows, and added a stage to the tower, the uppermost story of which is Perp. (ca. 1520). The W. front was rebuilt with little judgment at the end of last cent., but has, with the rest of the edifice, been skilfully restored by *Sir G. G. Scott* (1862-78) and his son. The Lady Chapel, however, is still roofless. — *Archbishop Laud* was Bishop of *St. David's* from 1621 to 1626, and *Conon Thirlwall*, the historian of Greece, from 1840 to 1874.

---

† *Fenton's* 'Pembrokeshire' and the large work on *St. David's Cathedral*, by the *Rev. W. B. Jones* (now Bishop of *St. David's*) and *Mr. E. A. Freeman*, will be found at the *Grove Hotel*.

As a whole the **Exterior** is not very imposing, though considerable variety of outline is given by the chapels at the E. end and the lofty erection adjoining the N. transept. The S. side, with its porch, is superior to the N. side, which is somewhat disfigured by heavy buttresses, rendered needful by the unsafe condition of the walls. The principal dimensions are as follows: total length 290 ft.; length of transepts 120 ft.; breadth across nave and aisles 70 ft.; height of nave 46 ft.; height of tower 126 ft. English services are held on Sun. at 11 a.m. and 4 p.m. and on week-days at 8.30 a.m. and 4 p.m.; Welsh services on Sun. at 9 a.m. and 6 p.m. and on Wed. at 7 p.m. We enter by the *South Porch*.

The **\*Interior** is much more richly decorated than the exterior, and the predominant reddish colour of the stone produces a warm and pleasing effect. The general effect of the **NAVE** (1176-98) 'is extremely striking from the remarkable richness of the architecture, and especially from its great multiplicity of parts; characters sufficiently marked to have been conspicuous anywhere, but which are the more strongly forced on the eye from their utter contrast with the rugged and weather-beaten aspect of the church without' (*Jones & Freeman*). In this respect it differs strongly from any other Norman nave in the country, and some of the massive solemnity characteristic of a Norman interior has been sacrificed to the desire for variety. The arrangement of the triforium and clerestory is unusual, and their ornamentation very rich and varied. The fret-work *\*Roof*, added in the Perp. period (ca. 1500), harmonizes wonderfully well with the Norman work below. The original builders contemplated a vaulted roof, and the shafts to support it are still *in situ*.

From the aisles we enter the **TRANSEPTS** by Norman doorways instead of arches. The W. walls of the transepts seem to be part of the original church, while the rest dates from after the accident of 1220 (p. 215), with later alterations. They offer a good exhibition of 'a peculiar form of incipient Gothic, found in this church and several others in South Wales and the West of England.' In the N. transept is a structure conjectured to have been the pedestal supporting the *Shrine of St. Caradoc* (d. 1124). — Attached to the E. face of the N. transept is a singular building, originally erected after 1220 as a *Chapel of St. Thomas*, and now used as the *Chapter House* and *Vestry*. It contains a beautiful E. E. piscina. It is in three stories, the second and third having been originally the chapter-house and the treasury.

The *Lantern* in the interior of the *Tower* is formed by four fine Transitional arches, of which three are pointed and one (to the W.) circular. The roof is Decorated. The space below the tower forms the greater part of the ritual **CHOIR**, which is separated from the nave by an elaborate *Rood Screen*, erected by Bishop Gower (1328-47), who is buried in one of its canopied recesses. The *Stalls* and *Bishop's Throne* date from the second half of the 15th century.

To the E. of the ritual choir, and separated from it by a wooden parclose or screen, is the **PRESBYTERY** (1220-48), which is similar in general style to the nave, except that the advance towards the E. E. style is indicated by the substitution of pointed for circular arches. The E. end contains two tiers of lancet windows, the lower of which are filled with mosaics, by Salviati of Murano. On the N. side of the presbytery is the pedestal which supported the *Shrine of St. David* (d. 601), an E. E. structure. Opposite is the monument of *Bishop Anselm* (d. 1247), and in the middle that of *Edmund Tudor* (d. 1456), father of Henry VII.

Adjoining the presbytery on the E. is *Bishop Vaughan's Chapel*, a good Perp. structure of the beginning of the 16th century. In its W. wall, at the back of the high-altar, is a curious recess with a pierced cross. Beneath this is an equal-armed cross, in relief, which may be a relic of the church that preceded Bp. de Leia's (see p. 215). The chapel is bounded on the E. by a solid wall, and is entered from the aisles of the presbytery. It would seem that the space between the E. end of the presbytery and the vestibule of the Lady Chapel (p. 217) was open to the sky, until appropriated by Bishop Vaughan for this chapel. It is obvious that the aisles of the presbytery have also been lengthened towards the E.

The *Lady Chapel* (1290-1328), the window-tracery of which has been restored, is approached by a vestibule with a fan-vaulted roof. On the S. side of it is the tomb of its founder, *Bishop Martyn* (d. 1328).

To the N. of the nave of the cathedral are the ruins of *St. Mary's College*, built by Bishop Houghton (1362-89), the most prominent feature being the tall slender tower of its chapel. The space between the college and the cathedral was occupied by a cloister attached to the former. — To the W. of the cathedral, on the opposite bank of the Alan, are the picturesque and extensive remains of the \**EPISCOPAL PALACE*, built by *Bishop Gower* (p. 215) about 1347. The most prominent feature is the beautiful arcaded parapet, of which we have already seen foreshadowings at Swansea (p. 199) and Lamphey (p. 213). The *Great Hall* has a fine porch and rose-window, and the *Chapel* also remains. The chief *Domestic Apartments* are on the E. side of the quadrangle. The whole place stands on a series of vaulted crypts. Freeman considers it to be altogether unsurpassed by any existing English edifice of its own kind. — The fortified *Wall*, enclosing the cathedral-precincts, is also attributed to Bishop Gower, and may be traced throughout nearly its whole extent. The only remaining gateway is mentioned at p. 215.

The *Cliffs* near St. David's, though not remarkable for their height, are picturesque and varied in outline. Among the most interesting points are *St. David's Head* (100 ft. above the sea), a spur of *Carn Llidi*,  $2\frac{1}{2}$  M. to the N.W., cut off from the mainland by an ancient stone fortification; the ruined *Chapel of St. Non*, the mother of St. David, due S. of the city; and *Capel Stinan* (2 M. due W.), built by Bishop Vaughan (1509-22), on the site of an ancient pilgrimage-chapel dedicated to St. Justinian, the confessor of St. David. — Off the coast lies the island of *Ramsey*, a great resort of woodcocks in October. To the W. lie the *Bishop and his Clerks*, a group of rocks of which Fenton ('History of Pembrokeshire', p. 126), quoting George Owen (16th cent.), says that they 'preache deadly doctrine to their winter audience, such poor seafaring men as are forcyd thether by tempest; onlie in one thing they are to be commended, they keepe residence better than the rest of the canons of that see are wont to do'.

## 31. From London to Oxford.

### a. Great Western Railway viâ Didcot.

$63\frac{1}{2}$  M. RAILWAY from *Paddington Station* in  $1\frac{3}{4}$ -3 hrs. (fares 10s. 6d., 6s. 8d., 5s.  $3\frac{1}{2}$ d.; return 18s. 6d., 12s.). This is the quickest route to Oxford.

From London to (53 M.) *Didcot*, see R. 15. The Oxford branch here diverges to the right from the main line of the G.W.R., traverses a fertile and pleasing district, and crosses the *Thames* (or *Isis*), of which many beautiful views are obtained. From (56 M.) *Culham*, with a training-college for schoolmasters, a visit may be paid to *Dorchester* (see p. 220). We now recross the *Isis*, pass *Nuneham Park* (p. 219), and once more cross the river. —  $58\frac{1}{2}$  M. *Radley*, with an interesting church.

*Radley* is the junction of a line to ( $2\frac{1}{2}$  M.) *Abingdon* (*Crown & Thistle, Queen's*), a town of 6557 inhab., with a busy trade in corn. Few remains are left of the *Abbey*, once of considerable importance. *St. Helen's Church* is a large edifice, with a fine spire; and *Christ's Hospital*, an old

almshouse, has interesting features. *Cumnor Hall* (p. 241), 5 M. to the N., was originally a seat of the Abbots of Abingdon.

Beyond Radley the train again crosses the Isis. *Bagley Woods* are seen to the left, and farther on *Iffley* is passed on the right. As we approach Oxford we have a fine view of the city, with its towers and spires, to the right. — 63½ M. *Oxford*, see p. 224.

#### b. Great Western Railway viâ Maidenhead and High Wycombe.

63 M. RAILWAY from *Paddington Station* in 3 hrs. (same fares as above).

From London to (24 M.) *Maidenhead*, see p. 106. The Oxford line now turns to the N. The next stations are *Cookham* (with a picturesque church; p. 222) and (29 M.) *Bourne End*, where a short branch diverges on the left to *Great Marlow* (p. 222). — 30 M. *Wooburn Green*, with an interesting church; 31½ M. *Loudwater*.

34½ M. **High Wycombe** (*Red Lion; Falcon*), a town with 5000 inhab. and manufactories of paper and beechwood-chairs. The *Parish Church* is a large and handsome building. The *Guildhall* contains a portrait by Vandyck. In the vicinity are a Roman villa and a Saxon camp known as *Desborough Castle*.

About 2 M. to the N. lies *Hughenden Manor*, seat of the Earl of Beaconsfield from 1847 till his death in 1881. The Earl is buried in the village-church, where a monument was erected to him by Queen Victoria.

42½ M. *Prince's Risborough* (*George*), a small town amid the *Chiltern Hills*, named from an old castle of the Black Prince, of which no trace remains. On one of the hills is a curious old *Cross*, cut in the turf, and said to commemorate a victory of the Christian Saxons over the Danes.

Branch-lines diverge from Risborough to (9 M.; left) *Wallington* and to (7 M.; right) *Aylesbury* (p. 252).

48 M. *Thame* (*Spread Eagle*), with an old church, where John Hampden died in 1643. Near (56 M.) *Wheatley* is *Cuddesden Palace*, the residence of the Bishop of Oxford. — 63 M. *Oxford*, see p. 224.

#### c. London and North Western Railway.

78 M. RAILWAY from *Euston Station* in 2¼-2¾ hrs. (fares as above).

From London to (47 M.) *Bletchley*, see R. 37. The Oxford line here diverges to the left from the main line. — 55½ M. *Verney Junction*.

FROM VERNEY JUNCTION TO BANBURY, 22 M., railway in 50 min. (fares 3s. 10d., 2s. 3d., 1s. 9½d.). The chief intermediate station is (17 M.) *Buckingham* (*White Hart; Swan*), a lace-making town with 3360 inhabitants. Near the town begins a magnificent avenue of elms, 2 M. long, leading to *Stowe*, the princely seat of Earl Temple. The Comte de Paris died at Stowe in 1894. The pleasure-gardens, in the taste of last century, have been deservedly commemorated by Pope (no admittance). — 22 M. *Banbury*, see p. 242.

Another line runs from Verney Junction to *Aylesbury* (p. 252).

65½ M. *Bicester* (*King's Arms*), a small town with an old priory-church; 72 M. *Islip* (*Swan*), birthplace of Edward the Confessor (b. 1004). — 78 M. *Oxford*, see p. 224.

### 32. From Oxford to London by the Thames.

A trip by rowing-boat on the Thames between Oxford and London has now become quite a popular institution, and in fine weather is cordially recommended to oarsmen. The scenery all the way is full of charm and interest. From London Bridge to Oxford the distance is 112 M., but this may be advantageously shortened to 96 M. or to 69 M. by beginning or ending the river-excursion at Richmond or Windsor. With proper precautions the trip is quite safe for practised oarsmen, and even for ladies; but a wide berth should be given to all mill-streams, weirs, and 'lashers'.

BOATS may be hired from Salter, Tims, or Talboys, of Oxford, who let boats specially for these excursions, at rates varying from 30s. for a canoe or whiff up to 5l. for an eight-oared boat and 6l. for a large four-oared shallop. These charges are for one week (after which an extra sum is paid for each day), and include the sending of the boat to London or bringing it back from London. — *Steam* and *Electric Launches* may also be hired from 2l. 2s. per day upwards; and ten charging-stations for the latter have been established between Oxford and Hampton.

LOCKS. There are 33 locks below Oxford, at each of which a charge of 3d. is made for pair-oared boats, 6d. for four-oared boats, and 1s. 6d. for launches, the payment entitling the boat to re-pass the same day without farther toll. When the gates are closed the attention of the lock-keeper is attracted by shouts of 'lock! lock!' Care should be taken in the locks to keep the gunwale from catching on the sidewalls. At several of the locks there are inclined planes with rollers for small boats.

STEAMERS. In summer a small steamer plies between Oxford and Kingston, when the state of the water allows, taking two days in each direction (fare 14s. 6d., return 25s.). The night is spent at Henley.

INNS. There are good hotels on the banks at frequent intervals, but equally comfortable accommodation at much more moderate charges may often be obtained at the inns a little way back from the river. When ladies are of the party, and at popular holiday-seasons, accommodation should be secured beforehand by letter or telegram. Those who prefer to 'camp out' may hire tents, mattresses, and ground-sheets from the above-mentioned boat-owners, and also at various places in London. Heavy luggage should be sent by rail.

The following description is necessarily little more than a note of a few of the chief places of interest passed on the way. Those who wish more details are advised to purchase *Taunt's Map and Guide to the Thames* (2s. 6d.; cheap edition 1s., illus. edit. 15s.), *Reynold's Oarsman's and Angler's Map of the Thames* (1s. 6d., coloured 2s., mounted on cloth in case 4s. 6d.), or *Dickens's Dictionary of the Thames* (1s.). The first is most readily obtained by direct application to Taunt & Co., 9 Broad St., Oxford. The words 'right' and 'left' (r., l.) are here used with reference to boats descending the river.

Among common sights on the Thames below Henley are *House Boats*, in which whole families sometimes find summer-quarters, while on the banks and islands are often seen the tents of camping-out parties.

The start is usually made from one of the boat-builders' yards close to *Folly Bridge*. On the left are the College Barges, and the mouth of the *Cherwell*. The straight reach from here to (2 M.) the lock at *Iffley*, with its interesting church and mill (p. 241), is the scene of the university boat-races (p. 225).

3 M. (1.) *Sandford* (King's Arms), with a Norman church. A little farther on, to the left, are the beautiful woods of \**Nuneham Courtenay* (A. Harcourt, Esq.), a favourite spot for picnics from Oxford, and (*teste* Hawthorne) 'as perfect as anything earthly can be'.

On a small eminence in the park is a picturesque *Conduit*, which formerly stood at Carfax in Oxford. The avenues on the river-bank, afford-

ing views of Oxford, Radley, and Abingdon, were laid out by 'Capability Brown'. Visitors are admitted to the park on Tues. and Thurs. and to the garden on Tues. 2.5 p.m., by tickets obtained on written application to the steward; but may land at any time on a portion of the bank reserved for the purpose.

The Thames now runs through flat meadows.  $7\frac{3}{4}$  M. (r.) *Abingdon*, see p. 217. — 10 M. *Culham Lock*, whence a bridge, with arches of four different shapes, leads to *Sutton Courtney*, on the right. To the right of the following straight reach, between low meadows, is a tree-crowned hill, known as *Wittenham Clump*; a little farther on, the church-spire of *Appleford* rises among the trees on the right. About  $\frac{1}{2}$  M. below (13 M.) *Clifton Lock* is (l.) *Clifton Hampden* (Barley Mow), with a picturesque church and vicarage.

16 M. *Day's Lock*, whence there is a pretty view, embracing *Sinodun Hill* (r.), on which is a Roman camp.

To the left is the small river *Thame*, about 1 M. from the mouth of which lies *Dorchester* (*George*, well spoken of; *Fleur de Lys*; *White Hart*), with about 1200 inhab., not to be confounded with *Dorchester* in Dorsetshire (p. 97). This now unimportant village was the seat of a bishop (of Mercia) from the 7th cent. till after the Norman Conquest, when the see was removed to Lincoln. An Augustine abbey was founded here in 1140. The *Abbey Church*, which Freeman describes as 'a church of the very rudest and meanest order, as far as outline and ground-plan are concerned, developed to abbatial magnitude, and adorned with all the magnificence that architecture can lavish upon individual features', dates in its present form mainly from the close of the 13th cent., but also comprises much earlier (Norman) and later work. It has lately been restored. The fine 'Jesse' window of the chancel, with stone effigies of the descendants of David, is interesting. Visitors to *Dorchester* are recommended to leave their boat at *Day's Lock*, as the *Thame* is not very suitable for rowing.

Beyond *Day's Lock* the low banks are picturesquely wooded at a little distance from the river. A pretty retrospect of *Dorchester* church is obtained just after the houses of *Shillingford* (l.) come in sight in front. The *Swan Inn*, at the *Berkshire* (r.) end of ( $18\frac{1}{2}$  M.) *Shillingford Bridge*, is a favourite resort, often full.

20 M. *Benson* or *Bensington Lock*. The village (*White Hart*, moderate) lies out of sight, on the left.

21 M. (r.) *Wallingford* (*Lamb*; *George*; *Town Arms*, unpretending), an ancient town of 2990 inhab., with the remains of an old castle. *Sir William Blackstone* (d. 1780), the eminent jurist, is interred in *St. Peter's Church*. — 25 M. *Moulsford* (*Beetle* and *Wedge*) is an angling-resort. The trial eights of Oxford University are rowed in the reach between this point and ( $26\frac{1}{2}$  M.) *Cleeve Lock*.

At (27 M.; l.) *Goring* (*Miller* of *Mansfeld*) and (r.) *Streatley* (*Bull*; *Swan*), two pretty villages united by a long bridge, one of the most picturesque parts of the course of the *Thames* is reached, extending beyond *Mapledurdam* (p. 221). Below *Goring* the *Thames Valley* is crossed by a range of chalk-hills, and the banks are thickly wooded.

$31\frac{1}{2}$  M. (r.) *Pangbourne* (*Elephant & Castle*; *George*), a picturesque little village, opposite which lies *Whitchurch*, with a modern

church incorporating some Norman remains and containing several good brasses. A little farther down, on the left bank, is *Hardwick House*. Opposite is *Purley* (not Horne Tooke's; comp. p. 45).

33 $\frac{1}{2}$  M. (l.) *Mapledurham*, with *Mapledurham House*, a fine Elizabethan mansion, the home of Pope's friend, Martha Blount. On the right bank, 1 M. below Mapledurham lock, lies *Tilehurst* (Roebuck).

38 M. (r.) **Reading**, see p. 106. Oarsmen making a stoppage here should leave their boats at *Caversham Bridge* (White Hart; Crown), just above the town, or at *Caversham Lock*, just below it. About  $\frac{3}{4}$  M. below the lock the *Kennet* joins the Thames.

40 $\frac{1}{2}$  M. (r.) *Sonning* (White Hart; French Horn), a delightful little village, with an ancient stone bridge. The church contains some interesting brasses. At the islands a mile below Sonning, we keep to the left. — At *Shiplake* (l.),  $\frac{1}{2}$  M. above (43 $\frac{1}{2}$  M.) *Shiplake Lock*, is the church in which Tennyson was married.

44 M. (r.) *Wargrave* (George & Dragon; White Hart; Bull), a resort of artists, with a church containing a monument to Thomas Day, author of 'Sandford and Merton'. The humorous sign-board of the first-named inn, painted by G. D. Leslie, R. A., and J. E. Hodgson, A. R. A., is now kept indoors. — 46 M. *Marsh Lock*.

47 M. (l.) **Henley** (*Red Lion; Angel; Royal; Catherine Wheel; White Hart*), the 'Mecca' of boating men, and also much frequented by anglers, is a well-built town of 4900 inhab., surrounded with wooded heights. The Town Hall contains a portrait of George I. by *Sir Godfrey Kneller*, presented by Lady Kneller, who is buried in the church. The famous regatta, which attracts many thousands of visitors from London, usually takes place about the beginning of July.

It was on a window at the 'Red Lion' that Shenstone wrote his famous lines:

'Whoe'er has travelled life's dull round,  
Where'er his stages may have been,  
May sigh to think he still has found  
The warmest welcome at an inn'.

49 M. *Hambledon Lock* (Flower Pot, at *Aston*,  $\frac{1}{2}$  M. farther on).

51 M. (l.) *Medmenham* (Abbey Hotel, near the abbey), another convenient halting-place for the night. The *Abbey* was founded at the beginning of the 13th cent., but little of the old building now remains. About a century ago it acquired some notoriety from its connection with the so-called 'Medmenham Monks' of John Wilkes and Francis Dashwood, a club or society which was popularly believed to extend its motto, 'Fay ce que voudras', to the wildest extremes of licence.

To the right, at (53 M.) *Hurley Lock*, is *Lady Place*, the residence of the Lord Lovelace who played so conspicuous a part in the Revolution of 1688. Beyond (53 $\frac{1}{2}$  M.) *Temple Lock*, on the right, is *Bisham Abbey*, in the Tudor style, originally a priory, but now

a private residence. Queen Elizabeth lived here for three years in the reign of her sister Mary. *Bisham Church* is an interesting Norman structure.

55 M. (l.) **Great Marlow** (*Complete Angler; Crown; George & Dragon; Chequers; Fisherman's Retreat; Railway*, at the station), with 5200 inhab., a well-known fishing-station, with a graceful suspension-bridge and a lofty church-spire. One of the houses bears an inscription recording that Shelley lived in it in 1817; his 'Revolt of Islam' was composed partly in his boat on the Thames and partly during walks in the neighbouring woods. A regatta is held here every two years, alternating with Maidenhead. The *Quarry Woods* (r.), just below Marlow, are a favourite spot for camping-out parties (permission necessary). — Passing *Bourne End* (p. 218), on the left, we now soon reach (59 M.; r.) *Cookham* (Ferry; King's Arms; *Bel & Dragon*), one of the most picturesque villages on the Thames, with good fishing (perch, pike, roach) and a favourite pool for bathing. In the church is a monument, with bust, to *Frederick Walker, A. R. A.* Opposite Cookham is *Hedsor* (Lord Boston), the grounds of which are shewn on application.

1. \**Cliveden*, since 1892 the property of *Mr. W. W. Astor*, charmingly situated amid rocks and hanging woods (visitors admitted to the grounds, during the absence of the family, on application to the head-gardener). A little to the E. is *Dropmore*, the beautiful grounds of which (open daily, except Sun.) contain some magnificent pines, the largest araucaria in England, and other fine trees. The next part of the river is unsurpassed for quiet loveliness.

62 M. (r.) **Maidenhead** (\**Ray Mead*, near the river; *Bear; New Thames*, R. & A. from 3s. 6d., B. 2s.-2s. 6d., D. from 4s.), a small town with 10,600 inhab., is a convenient place for passing the night. The Thames is here crossed by two bridges. Nearly opposite is the pretty village of *Taplow* (Skindle's).

64 M. (r.) *Bray* (George), with a large church, containing some excellent brasses.

The famous 'Vicar of Bray' is said to have been Simon Aleyn (d. 1588), who lived in the reigns of Henry VIII., Edward VI., Mary, and Elizabeth, and thrice changed his creed. Other authorities maintain that the 'Bray' of the song is in Ireland. — Near Bray is \**Ockwells*, a fine specimen of a timbered manor-house (15th cent.), with interesting interior.

On *Monkey Island*, where the stream is very swift, is an inn, frequented by anglers. Numerous country-houses on both banks. — 67 M. *Boveney Lock*, 1½ M. beyond which lie *Eton* (left) and —

69 M. (r.) **Windsor** (*White Hart*, R. & A. 4s.-7s. 6d., B. 1s. 6d.-3s., with restaurant; *Castle*, High St.; *Royal Adelaide*, facing the Long Walk; *Bridge House*, R. from 2s. 6d., well spoken of, *Christopher*, these two at Eton), a town with 19,000 inhab., well-known as the ancestral residence of the English sovereigns.

William the Conqueror built a castle at Windsor, but the oldest part of the present \**Windsor Castle*, which represents the additions and alter-



ations of many monarchs, dates from Edward III. The last restoration was begun under George IV. and finished under Victoria at a cost of 900,000*l.* The wards of the castle and the N. terrace are always open to the public; the E. terrace on Sat. and Sun. only, from 2 to 6 p.m., in the absence of the Queen. The *State Apartments* are shown (in the absence of the Queen) on Mon., Tues., Thurs., Frid., and Sat., from 1st April to 31st Oct., 11-4, from 1st Nov. to 31st March, 11-3; *St. George's Chapel*, daily except Wed., 12.30 to 4, divine service on Sun. 11 a.m. and 5 p.m., on week-days 10.30 a.m. and 3 p.m. The *Albert Chapel* is open daily, except Sun. and Wed., 11 to 4 in summer, 11 to 3 in winter (no tickets). The worst day for a visit to Windsor is, therefore, Wednesday. Tickets of admission to the State Apartments are obtained at the Lord Chamberlain's office at the castle. The *Royal Stables* (daily 1-3; tickets at the entrance; small fee to groom who acts as guide) are situated on the S. side of the castle. — For farther details, and for *Eton College*, see *Baedeker's Handbook for London*. — From Windsor to London by railway, see p. 106.

The best scenery on the Thames lies between Oxford and Windsor, and many tourists begin or end the excursion here (boat-charges  $\frac{1}{5}$ - $\frac{1}{6}$  less).

Rounding the next bend, we pass under the *Victoria Bridge*.

70 $\frac{1}{2}$  M. (l.) *Datchet* (Manor House; Royal Stag), the scene of Sir John Falstaff's unpleasant experiences at the hands of the 'Merry Wives of Windsor'. It is a favourite haunt of anglers. Beyond the (71 M.) *Albert Bridge*, the next bend is avoided by means of a 'cut', rejoining the river at (72 M.) *Old Windsor Lock*, with waterworks for supplying Windsor Castle. A little farther down is the (r.) *Bells of Ouseley Inn*, noted for its ale; and about  $\frac{3}{4}$  M. farther on is *Magna Charta Island*, where King John signed the charter; the little house is said to cover the very stone that served him for a table. Opposite (l.) rises *Cooper's Hill*, celebrated in Denham's well-known poem, with the *Royal Indian Engineering College*; and on *Mt. Lee* is the *Holloway College for Women*, with a picture gallery (adm. on Wed. on application to the secretary). Below Cooper's Hill is the famous field of *Runnymede*, where the Barons encamped in 1215. — 75 M. *Bell Weir Lock* (Anglers' Rest).

76 M. (l.) *Staines* (Angel; Pack Horse), with a substantial granite bridge. — 78 M. *Penton Hook Lock*, with a somewhat dangerous weir. — A little farther down, on the left, is *Laleham*, where Dr. Thomas Arnold lived before he became headmaster of Rugby. Matthew Arnold (1822-88) was born and is buried at Laleham. About 1 M. to the N.W. of the station is *St. Anne's Hill* (view), with the summer residence of Charles James Fox.

79 $\frac{1}{2}$  M. (r.) *Chertsey* (*Bridge; Crown; Swan*), a small town with 11,300 inhab.,  $\frac{1}{2}$  M. from the river, which is here crossed by a bridge. Scanty remains of the old abbey still exist, and the house in which Cowley the poet died in 1667 is marked by an inscription.

82 M. *Shepperton Lock*, opposite which, at the mouth of the *Wey*, is (r.) *Weybridge* (see p. 62), with a Roman Catholic chapel in which Louis Philippe (d. 1850) was interred. *Shepperton* (Anchor) and *Halliford* (\*Ship; Red Lion), lie on the left bank.

To the right is the *Oatlands Park Hotel* (p. 62).

84½ M. (r.) *Walton-on-Thames* (Angler; Swan).

85½ M. (l.) *Sunbury* (\*Magpie; Flower Pot), with a lock.

87½ M. (l.) *Hampton* (Lion), 1 M. from Hampton Court Palace.

On the opposite bank is *Garrick's Villa*, where the famous actor lived from 1754 till his death in 1779. Then (88½ M.) *Moulsey Lock* and *Hampton Court Bridge*, beyond which the river makes a wide bend, skirting *Hampton Court Park* (see *Baedeker's London*), on the left, and *Thames Ditton* (Swan) and *Surbiton* on the right.

91½ M. (r.) *Kingston* (Sun; Griffin; Southampton), a town with 27,000 inhab. (see *Baedeker's London*). The river is crossed here by a bridge with five arches.

93 M. (l.) *Teddington*, with a lock. An almost unbroken line of villas extends hence to (l.) *Twickenham* (see *Baedeker's London*), opposite *Eel Pie Island*. Then on the right appears *Richmond Hill*, with the Star and Garter Hotel.

96 M. *Richmond Bridge*, below which is the last lock. For a description of the Thames hence to (112 M.) *London Bridge*, see *Baedeker's London*.

### 33. Oxford.

**Railway Stations.** The stations of the *London & North Western* and *Great Western Railways* lie near each other, on the W. side of the town. — The principal hotels send omnibuses to meet the trains.

**Hotels.** \**RANDOLPH HOTEL*, Beaumont St., near the Martyrs' Memorial, R., L., & A. 5s. 6d., B. 2s., D. 5s.; *CLARENDON*, Cornmarket St., R., L., & A. 4s., B. 2s., D. 3s. 6d.; *MITRE*, High St., an old-fashioned house, R., L., & A. 4s. 6d., B. 2s., D. 5s., pens. 12s. 6d. — Second class; *KING'S ARMS*, at the corner of Park St. and Holywell St.; \**ROEBUCK*, \**GOLDEN CROSS*, *GEORGE*, Cornmarket St.; *RAILWAY*; *WILBERFORCE TEMPERANCE*, Queen St.; *BECKET HOUSE TEMPERANCE*, opposite the stations, unpretending. — *Lodgings* easily procurable, especially 'out of term'. The charges of hotels and lodgings are raised in 'Commemoration' and 'Eights Week' (p. 228).

**Restaurants.** *The Queen*, Queen St.; *Boffin, Horn*, High St. (Nos. 107, 112); *The Grill; Boffin*, at the N. end of St. Aldate's St. — **Confectioners.** *Boffin, Horn*, see above; *Cooper*, 8 Magdalen St.

**Photographs.** *Hills & Saunders*, Cornmarket St., opposite the Clarendon Hotel; *Taunt & Co.*, 9 Broad St.; *Gillman*, 107 St. Aldate's St.

**Post Office** (Pl. 34; B, C, 3), St. Aldate's St., near Carfax.

**Tramways.** 1. From the *Railway Station to Carfax* (1d.), and thence over *Magdalen Bridge* (1d. from Carfax) to the cricket-grounds at *Cowley* (3d.). — 2. From Carfax to the *Corn Market*, whence one branch leads to a point near *Medley Lock* (where the 'Upper River' begins; fare 2d.), another to *Summertown*. — 3. From Carfax, past Christ Church and over *Folly Bridge*, to *New Hinksey* (fare 1d.).

Cab for not exceeding 1¼ M., for 1 pers. 1s., each addit. pers. 6d.; for each addit. ½ M. 6d. for each pers.; from the stations to the town, 2 pers., 1s. 6d.; per hour for 1-2 pers. 2s. 6d., each addit. pers. 6d. Fare and a half between midnight and 6 a.m. Luggage up to 112lbs. free.

**Guides**, 1s. per hour, are of little use.

**Boats** may be hired on the Isis, for the 'Lower River' at Christ Church Meadow (p. 231) and for the 'Upper River' at Medley Lock (see above). The latter is frequented mainly by the less serious oarsman and the votary of 'centre-boarding' (sailing), while the lower river is left to those in training for the races. The *Cherwell* is also available for boating. The course where all the college-races are decided extends from *Ifley* (p. 219) to





**OXFORD.**

1 : 18.500



- 1. Ashmolean Museum C. 3
- 2. Bodleian Library C. 3
- 3. Botanical Gardens D. 4
- Churches.
- 4. Cathedral C. 4
- 5. St. Aldate's B. 4
- 6. St. Mary's C. 3
- 7. St. Mary Magdalen C. 2, 3
- 8. St. Michael's C. 3
- 9. St. Peter in the East D. 3
- 10. Clarendon Buildings C. 3
- Colleges.
- 11. All Souls Coll. C. 3
- 12. Balliol Coll. C. 3
- 13. Brasenose Coll. C. 3
- 14. Christ Church Coll. B. C. 4
- 15. Corpus Christi Coll. C. 4
- 16. Exeter Coll. C. 3
- 17. Jesus Coll. C. 3
- 18. Keble Coll. C. 1, 2
- 19. Lincoln Coll. C. 3
- 20. Magdalen Coll. C. 4
- 21. Merton Coll. C. 4
- 22. New Coll. D. 3
- 23. Oriel Coll. C. 4
- 24. Pembroke Coll. B. 4
- 25. Queen's Coll. D. 3
- 26. St. John's Coll. C. 2
- 27. Trinity Coll. C. 2
- 28. University Coll. C. 3, 4
- 29. Wadham Coll. C. 2, 3
- 30. Worcester Coll. B. 2
- 31. Divinity School C. 3
- 32. Hertford Coll. C. 3
- 33. Martyrs' Memorial C. 2
- 34. Post Off. B. C. 3
- 35. Radcliffe Library C. 1
- 36. " " Library C. 3
- 37. St. Alban Hall C. 4
- 38. St. Mary Hall C. 3
- 39. Taylor Inst. B. C. 2
- 40. Theatre C. 3
- 41. Town Hall B. C. 3
- 42. University Galleries B. C. 2
- 43. " " Museum D. 2
- 44. " " Press B. 1
- 45. Mansfield College D. 2

the *College Barges*, which are moored to the bank at Christchurch Meadow. The principal races (the 'Eights') are rowed in the middle of the summer term; the 'Torpids' in the Lent term.

**Baths.** *Turkish Baths*, Merton St. (2s. 6d.; swimming-bath 1s.); *Hot and Cold Baths* (6d.), at the Racquet Courts, Holywell, and Museum Terrace. — **River Baths:** *University Bathing Place*, on the Isis, near Clasper's Boat House (towels 3d.); on the *Cherwell*, near the Parks (towels 6d.).

**Principal Attractions.** *Christ Church* (p. 228); *Merton College* (p. 230); *Christ Church Meadow* (p. 231); *Broad Walk* (p. 231); *St. Mary's Church* (p. 231); *Radcliffe Library* (p. 231) and view from the top; *Bodleian Library* (p. 232); *Divinity School* (p. 233); *Theatre* (p. 233); *University Museum* (p. 234); *Taylorian Institute* (p. 235); *New College* (p. 234); *Magdalen College* (p. 235), with its beautiful grounds; *Balliol College* (p. 238); *All Souls College* (p. 237); *Exeter College* (p. 237), with its garden; *St. John's College* (p. 239), with its gardens; gardens of *Worcester*, *Wadham*, and *Trinity Colleges* (pp. 239, 233, 238). A college-chapel service should be attended at New College, Magdalen, or Christ Church; and the visitor should also see a boat-race and a cricket or football match in the Parks. The 'Procession of Boats' on the Mon. of Commemoration Week (p. 228) is a highly characteristic sight. Visitors may wander at will about the colleges and college gardens. The chapels are generally open for 2 hrs. in the forenoon and 2 hrs. in the afternoon, and admission to them when closed, as well as to the halls and libraries, may be obtained on application to the porter (small fee).

*Oxford*, with 53,000 inhab., the county-town of Oxfordshire, an episcopal see, and the seat of one of the most ancient and celebrated universities in Europe, is situated amid picturesque environs at the confluence of the *Cherwell* and the *Thames* (often called in its upper course the *Isis*). It is surrounded by an amphitheatre of gentle hills, the tops of which command a fine view of the city, with its domes and towers. Oxford is on the whole more attractive than Cambridge to the ordinary visitor, who should therefore visit Cambridge first, or omit it altogether if he cannot visit both.

*Oxford* (called *Oxeneford* in Domesday Book, but possibly a corruption of *Ouseford*, or ford over the Ouse or water) is a town of some antiquity, the nucleus of which seems to have been the nunnery of St. Frideswide, established on the site of the present cathedral, probably in the 8th century. The earliest documentary occurrence of the name Oxford is in the Anglo-Saxon Chronicle under the year 912. In the 11th cent. the town was a place of military importance and the scene of several meetings of the Witenagemot. The foundation of the University is apocryphally ascribed to King Alfred in 972, but the first gathering of masters and scholars, not attached to monastic establishments, took place in the 12th cent., while it was not till the following cent. that anything like colleges in the modern meaning of the word — i.e. endowed and incorporated bodies of masters and students within the University — came into existence (comp. below). We first hear of theological lectures about 1130, and of legal studies a little later (but both of these are doubtful); while by the beginning of the 13th cent. Oxford ranked with the most important universities of Europe. About this period the University seems to have been at times attended by as many as 3000 students, but during the religious troubles of the reign of Henry VIII. the number fell to 1000. During the Civil War Oxford was the headquarters of the Royalists, and the colleges loyally devoted their plate to the King's service. Since then the history of the town has been blended with that of the University, which in turn connects itself by a thousand links with the intellectual and moral development of England. A reminder may only be given of the 'Methodist Movement' of 1729-35 and the 'Tractarian Movement' of 1833-45. — The old 'Town and Gown Riots', of which the most serious (in 1354) resulted in the death of fifty students, are now practically things of the past.

'The world, surely, has not another place like Oxford; it is a despair to see such a place and ever to leave it, for it would take a lifetime and more than one, to comprehend and enjoy it satisfactorily' (*Nat. Hawthorne*). — Comp. *Maxwell Lyte's* excellent 'History of the University of Oxford' (1887), *Boase's* 'Oxford' ('Historic Towns Series'; 1887), *Brodrick's* short 'History of Oxford' (1886), *Andrew Lang's* 'Oxford' (1890), or *A. Clark's* editor 'Colleges of Oxford' (1891).

The universities of Oxford and Cambridge (see p. 440) have preserved so many of their mediæval institutions unaltered, and differ so materially from the other universities of Great Britain, as well as from those in Continental Europe and America, that a short account of their constitutions and position will, perhaps, not be out of place.

Each of the sister-universities is composed of a number of independent *Colleges* and *Halls*, of which Oxford now possesses twenty-three and Cambridge eighteen. The germ of these colleges, which are an institution now peculiar to England, is found in the 'hostels', 'inns', or 'halls', in which at an early period the students combined to obtain the services of a common teacher (comp. above). Many of the colleges have been richly endowed by kings and private persons; the halls differ mainly in being smaller, poorer, and unincorporated. The government of each university consists in the last resort of the entire body of graduates who have kept their names on the university registers, which is called the *Senate* at Cambridge and *Convocation* at Oxford. Proposals or statutes are, however, in the first instance brought before a small representative Council (called at Oxford the *Hebdomadal Council*, at Cambridge the *Council of the Senate*), consisting of the chief university officials, a few heads of colleges, and some senior members of Senate or Convocation. At Oxford the measures, before being submitted to Convocation, must receive the approval of *Congregation*, which consists of the officials and resident members of Convocation. Corresponding to this at Cambridge is the *Electoral Roll*, the function of which is to elect the Council of the Senate. The principal executive officials are the *Chancellor*, elected by the Senate and Convocation, and the *Vice-Chancellor*, who at Oxford is nominated from the number of the heads of colleges by the Chancellor, while at Cambridge he is elected by the Senate. The former is a person of royal blood or a nobleman of high rank and reputation, while the duties of the office are performed by the Vice-Chancellor. The *Proctors* are two officers selected from the different colleges in rotation to preserve order among the students; they are aided by four pro-proctors and a number of subordinate officials, popularly known as Bull-dogs. The internal affairs of each college are managed by a *Head*, who bears the title of *Master*, *Principal*, *Provost*, *Warden*, *Rector*, or *President* (at Christ Church, *Dean*). He is assisted by *Fellows*, who are selected from the most distinguished *Graduates* and have the right to elect the Head. It is not generally necessary that the Fellows should have been students of the college in which they obtain their fellowships, though at Cambridge this is usual. The Fellows and Tutors are colloquially known as *Dons*.

The *Undergraduates*, or students, now live either in one of the colleges, where two or more rooms are assigned to each, or in private lodgings in the town, approved by the university authorities. They dine together in the college-halls, attend service in the college-chapels on Sundays and several times during the week (except those who have conscientious scruples), and are not allowed to remain out beyond midnight without special reason. The 'Non-Collegiate Students', *i.e.* students of the University, not members of a college, who live in lodgings in the town, now form about  $\frac{1}{12}$ th of the whole number of undergraduates. They are under the control of a Censor, and meet for lectures, etc., in a building provided by the university (p. 236). At lectures, dinner, and chapel, throughout the day on Sundays (at Cambridge), and after dark on other days, the undergraduates are supposed to wear an academical costume, consisting of a black (or dark-blue) gown and a curious square cap known as a 'trencher' or 'mortar-board'. The Bachelors and Masters of Arts also wear an academical dress, differing in some details from that of the students,

while Doctors, on state occasions, are resplendent in robes of scarlet and other brilliant hues. At the services on Sundays, festivals, and the eves of festivals, Cambridge graduates and undergraduates wear white surplices instead of their black gowns. At Oxford, while Christ Church and Keble follow the Cambridge practice, the use of the surplice is generally restricted to the Heads, Fellows, and Scholars. — *Lady Students*, see p. 240.

The chief subjects taught at Oxford and Cambridge include ancient languages, mathematics, philosophy, history, theology, law, medicine, and natural science. The university year is divided into four 'terms' at Oxford and three at Cambridge, and does not include much more than half of the calendar year. At Oxford all students, who have not previously passed an equivalent examination, have to present themselves at latest after one year of residence for 'Responsions' (in student parlance, 'Smalls'), an examination in classics and elementary mathematics, entitling them to continue their studies for a degree. The corresponding examination at Cambridge is called the Previous Examination (vulgo 'Little-go'). These are followed by the first Public Examination or 'Moderations' ('Mods.') at Oxford and by the General Examination at Cambridge. The subjects are classics, mathematics of a somewhat more advanced character, and the Greek New Testament, to which Cambridge has recently added English history and an English essay. The pass examination for the ordinary degree of *Bachelor of Arts* (B.A.) is known as the Second Public Examination or 'Greats' at Oxford. It takes place at the end of the third year of residence. At Cambridge it consists of a special examination in one of several specified branches of study at the option of the candidate. At Oxford the candidate for the ordinary degree is examined in three selected subjects from the following groups: (1) Greek and Roman history and philosophy (in the original languages); (2) English, Modern Languages, Political Economy, and Law; (3) Geometry, Mechanics, Chemistry, and Physics; (4) Scriptural and Theological Subjects. One of the selected subjects must be either ancient philosophy and history, or a modern language (French or German). Those students, however, who desire to distinguish themselves in their academical career are not content to take merely the ordinary 'pass' degree ('poll' at Cambridge; Greek, of πολλοί), but proceed to the 'Honours' examination. At Oxford honours may be taken in any one of eight 'schools': Literæ Humaniores (including classics, ancient history, and philosophy), Modern History, Jurisprudence, Natural Science, Mathematics, Oriental (Indian or Semitic) Subjects, Theology, and English Language and Literature (added in 1894). Successful candidates are placed in four classes according to the position they attain, and it requires a very high standard of scholarship to obtain a 'first'. The highest prestige attaches to those who have obtained a first-class in Literæ Humaniores. At Cambridge the honour-degrees are obtained in a similar manner, ten 'Triposes' taking the place of the Oxford 'Schools'. The greatest interest centres in the examination for mathematical honours, where the successful candidates in the earlier parts of the examinations are arranged in a 'Tripos', of three classes, called respectively Wranglers, Senior Optimes, and Junior Optimes. The first man in the examination is named the Senior Wrangler. There is a farther examination for which only high wranglers ever enter. Bachelors of Arts who have paid all the requisite dues and fees become Masters of Arts (M.A.) after three years, and are thenceforth entitled to a vote in the University Convocation or Senate. Both universities also confer the degrees of Bachelor and Doctor of Medicine, Law (D. C. L. at Oxford, LL. D. at Cambridge), Theology, and Music.

The system of teaching at Oxford and Cambridge differs from that of most other universities in the practically subordinate position occupied by professorial lectures, which in most cases stand practically out of all relation to the general studies of the undergraduates. Professorial teaching is, however, beginning to be more highly valued. The teaching functions of the colleges were formerly confined to the preparation of their own students by tuition for the examinations; but now most of the Honours Lectures given by colleges are open to all members of the University.

Most of the *Fellowships*, generally ranging from 200*l.* to 300*l.* a year, were formerly granted for life, provided the holder remained unmarried and took holy orders. Now, however, they are of two kinds, some ('Prize' Fellowships) being held for 6-7 years and without restriction as to marriage, residence, or profession; while the tenure of others is conditional on the performance of tutorial or other college work. There are also numerous *Scholarships* for undergraduates, varying in value from 30*l.* to 120*l.*, with free rooms. Some of the colleges are extremely wealthy, such as Trinity College at Cambridge (p. 444), and Christ Church and Magdalen at Oxford (pp. 228, 235). The total revenue of Oxford University and Colleges is upwards of 400,000*l.*, and that of Cambridge about 250,000*l.* Oxford has in its gift 450 ecclesiastical livings (value 190,000*l.*), and Cambridge 370 livings (value upwards of 100,000*l.*). The number of students at each college or hall varies from 12-20 to 600 (Trinity College, Cambridge).

Oxford and Cambridge are the most aristocratic universities of Great Britain, and the cost of living is higher than at any of the others. From 150*l.* to 200*l.* may be taken as the rate per annum at which a resident undergraduate may live at either university with comfort, though some have been known to confine their expenses to 100*l.* Non-collegiate students in private lodgings can, of course, live more cheaply, and a few colleges (such as Keble at Oxford and Selwyn at Cambridge) make a special point of economy. The number of student-clubs is legion, including associations for all kinds of athletic sports, gymnastics, music, theatricals, whist, chess, and various scientific pursuits. The most important institution of the kind at each university is the Union Debating Society (pp. 239, 446). The well-known annual boat-race between the sister-universities is described in *Baedeker's London*, and the inter-university cricket-match excites scarcely less interest. Both universities possess volunteer rifle-corps. The best time for a visit to either university is the week at the end of the summer term, when thousands of visitors flock to see the degrees conferred and enjoy the hospitality of the colleges. This period of mingled work and play (the latter predominating) is named *Commemoration* or the *Encaenia* at Oxford, and *Commencement* or the *May Week* (so called, though held in June) at Cambridge. Another pleasant time for a visit is the '*Eights Week*', in the middle of the same term, when the principal college cricket-matches and boat-races are held. The visitor should avoid the vacations at Christmas, at Easter, and in summer; the last, known as the '*Long*', extends from June to the beginning of October. It is almost needless to add that an introduction to a '*Don*' will add greatly to the visitor's pleasure and profit.

Details about the inner arrangements of the colleges and daily life of the undergraduates will be most easily found in the *Student's Handbooks to the Universities*, *Dickens's Dictionaries of Oxford and Cambridge* (1*s.* each), or the *University Calendars*.

Oxford contains 21 colleges and 2 halls, with about 50 professors, 30 readers or lecturers, 300 fellows, besides numerous tutors, and 3000 students. There are also two *Private Halls* under 'licensed masters'. As the railway-stations lie in the least attractive part of the town, the visitor should drive at once, by omnibus or cab, passing the Castle (p. 240), to Christ Church, with which a round of sight-seeing is conveniently begun.

\***Christ Church** (Pl. 14; C, 4), known among its own members as the '*House*' (*Aedes Christi*), was founded by Card. Wolsey in 1524, on the site of a nunnery of the 8th cent. (comp. p. 225), and was renewed by Henry VIII. in 1546. It is one of the largest and most fashionable colleges in Oxford, and is attended by 250-300 undergraduates. The '*Fellows*' are here called '*Students*'. The handsome gateway, called *Tom Gate*, was begun by Wolsey, but the upper



part of the tower was added by Wren in 1682. The bell ('Great Tom') in the latter weighs  $7\frac{1}{2}$  tons, and every night at five minutes past nine it peals a curfew of 101 strokes, indicating the number of students on the foundation. College-gates are closed all over Oxford five minutes later. The *Great Quadrangle*, or *Tom Quad*, is the largest and most imposing in Oxford.

In the S.E. corner is the fine fan-vaulted entrance to the \**Hall* (adm. 2d.), a beautiful room with a ceiling of carved oak, 115 ft. long, 40 ft. wide, and 50 ft. high. It contains numerous good portraits, including those of Wolsey and Henry VIII. by *Holbein*, Queen Elizabeth by *Zuccherò*, John Locke by *Lely*, Gladstone by *Millais*, Canon Liddon, by *Herkomer*, two by *Gainborough*, and three by *Reynolds*. Good old glass in the S. oriel window. — The *Kitchen* (small fee to the cook), the oldest part of Wolsey's building, is an interesting specimen of an old English kitchen; it is reached by a staircase descending from the door of the hall.

The \***Cathedral** (Pl. 4) of the diocese of Oxford, originally the church of the priory of St. Frideswide (p. 225), serves at the same time as the chapel of Christ Church. In its present form it seems mainly a late-Norman or Transitional building of the second half of the 12th cent., though some recent authorities believe that much of a pre-Norman church of the beginning of the 11th cent. is still *in situ*, pointing to the junction of 11th cent. and 12th cent. work at the N. and S.W. corners of the choir. The Lady Chapel was added in the 13th, and the Latin Chapel in the 14th century. The lower part of the tower (144 ft. high) is Norman, but the belfry-stage and the octagonal spire (perhaps the oldest in England) are E. E. Wolsey removed half of the nave to make room for his college quadrangle; and the cathedral as it now stands is the smallest in England. Daily services at 10 a.m. and 5 p.m.; adm., free, 10-1 and 2.30-4.30. The building has been skilfully restored by Sir G. G. Scott.

**Interior.** The most striking feature in the NAVE is the curious arrangement of the arches, which are double, the lower ones springing from corbels attached to the massive piers. These last are alternately circular and octagonal. The pointed arches of the clerestory are the nearest approach to the E.E. style in the main part of the church. The timber roof is generally ascribed to Wolsey. The pulpit and organ-screen are Jacobean. The most interesting tombs in the nave are those of *Bishop Berkeley* (d. 1763) and *Dr. Pusey* (d. 1882). The beautiful W. window of the S. aisle was executed by *Morris*, from the design of *Burne-Jones*. — A good general view of the interior is obtained from the platform in the S. TRANSEPT. In the E. wall of the aisle of this transept is an old stained-glass window, from which the head of St. Thomas of Canterbury, now replaced by plain white glass, is said to have been struck by a Puritan trooper. — The CHOIR resembles the nave in general character, though probably of somewhat earlier date. The beautiful groined roof, with its graceful pendants, is also attributed to Wolsey, but Sir G. G. Scott considers it still earlier. The E. end is intended to reproduce as far as possible the original Norman arrangement. The \*Windows at the E. ends of the choir-aisles are also by *Burne-Jones*. The Stalls and the elaborate Episcopal Throne (a memorial of Bishop Wilberforce) are modern. The S. choir-aisle contains a bust of the late *Duke of Albany* (d. 1884).

Adjoining the N. aisle of the choir is the LADY CHAPEL, an E.E. addition of the middle of the 13th cent., occupying a very unusual position. The E. window is by *Burne-Jones*. On the N. side are a series of interesting monuments: *Sir George Nowers* (d. 1425) and *Lady Montacute*

(d. 1353), with fine effigies; the *Prior's Tomb* (ca. 1300); and the so-called *Shrine of St. Frideswide* (15th or 16th cent.), more probably a watching-chamber. On the pier at the foot of the monument of Sir George Nowers is the tablet of *Robert Burton* (d. 1639), author of the 'Anatomy of Melancholy', with an inscription by himself. — To the N. of the Lady Chapel is the Dec. LATIN CHAPEL (14th cent.), so called from the daily reading of the college-prayers in Latin. The flowing tracery of the windows and the vault-bosses deserve attention. The new E. window has poor tracery, but good stained glass (by *Burne-Jones*; St. Frideswide). — The E. E. CHAPTER HOUSE is entered by a fine late-Norman door in the E. side of the Cloisters (Perp.), to the S. of the nave (canon's order necessary).

We now return through the Great Quadrangle, passing the Dean's house on the right, and enter *Peckwater Quadrangle* (1705).

On the S. side is the *Library* (1761), containing a valuable collection of books and a few paintings and drawings by Italian masters (Raphael, etc.; 1-1 and 2-4, in vacation 9-6; adm. 3d.). The pictures include a Nativity by Titian, examples of Giotto, Cimabue, and Margaritone, and a curious *Butcher's Shop* by A. Carracci. Many of the drawings are also interesting. In the entrance-hall is a statue by *Chantrey*, and on the staircase are a bust of Persephone by *Hiram Powers* and a statue of John Locke by *Rysbrack*. The curiosities of the library (upstairs) include a letter of Charles II. and a Latin exercise book of the Duke of Gloucester, son of Queen Anne, with corrections by his tutor Bishop Burnet (1700).

To the S. of Tom Quad are the modern *Christ Church Meadow Buildings*, the great gate of which forms one of the chief approaches to the Broad Walk and the river (comp. p. 231).

To the N. is *Canterbury Quad*. Here we leave the college by *Canterbury Gate*, on the site of *Canterbury College*, an extinct corporation of which Wycliffe (d. 1384) was once Warden, and which numbered Sir Thomas More (beheaded 1535) among its students.

Among the most distinguished members of Christ Church are Sir Philip Sidney, Locke, Camden, Ben Jonson, the Wesleys, Wellington, Peel, Pusey, Liddon, Ruskin, and Gladstone. This was also the Prince of Wales's college.

From Canterbury Gate, King Street leads to the E., with the side of Oriel College to the left. To the right is the entrance to —

**Corpus Christi College** (Pl. 15; C, 4), founded in 1516 by Foxe, Bishop of Winchester, whose crozier is preserved here. This is said to be the only college in Oxford that did not melt its plate for Charles I.

The vaulted roof of the gateway leading to the quadrangle is fine, and the latter contains a curious old sun-dial with a perpetual calendar. In the S.E. corner is the *Chapel* (with an altar-piece by Rubens), and beside it is the passage to the cloisters and to the newer part of the college, added in 1706. The *Library* is rich in illuminated MSS. and incunabula. Richard Hooker was a student of Corpus, and his rooms are still pointed out; other eminent members are Cardinal Pole, Bishop Jewel, Gen. Oglethorpe (founder of Georgia), Keble, Thomas Arnold, Chief-Justice Coleridge, and Thomas Day, author of 'Sandford and Merton'.

On leaving Corpus we turn to the right (E.), and, passing the chapel, reach the entrance (to the right) of —

**\*Merton College** (Pl. 21; C, 4), the oldest in the University, founded by Walter de Merton in 1264 at Malden in Surrey but transferred to Oxford in 1274, and originally intended exclusively for the education of parish-priests.

The *\*Chapel* (10-5) is one of the finest in Oxford; the choir was built by the founder and consecrated in 1276, while the ante-chapel and tower

date from 1417-24 (college services on Sun. at 8 a.m. and 5 p.m., 5.45 in summer term; parish-service at 3 p.m.). The massive tower is one of the landmarks of Oxford. The windows of the ante-chapel are excellent examples of early-Perpendicular. The chapel contains two very fine brasses of the 14th and 15th cent., and *Anthony à Wood* (d. 1695), the chronicler of Oxford, is buried in the ante-chapel. The *Library*, built at the end of the 14th cent., is the most ancient in England and contains many rare books and MSS. The *Inner Quadrangle* is a good example of the Jacobean style. The so-called 'Queen's Room' in the *Warden's House* commemorates the fact that Queen Henrietta Maria was lodged here in 1643. Duns Scotus, Steele, and Bodley (founder of the Bodleian Library) are among the most distinguished alumni of Merton, which has also contributed six archbishops to the see of Canterbury. Harvey (discoverer of the circulation of the blood; comp. p. 414) was Master. The garden commands a fine view: to the E. is Magdalen Tower, to the W. the Cathedral, in front *Christ Church Meadow* (Pl. C, 4, 5). The latter, which is intersected by the "Broad Walk, an avenue of noble elms, may be reached by the lane between Merton and Corpus. The Broad Walk is the scene of 'Show Sunday', formerly a fashionable promenade on the evening of the Sunday in Commemoration Week (p. 228), but now almost wholly resigned by 'Gown' to 'Town'. A delightful walk may be taken from Christ Church Meadow along the Isis, passing the *College Barges* (p. 225), to the Cherwell and Magdalen College (comp. p. 236).

Incorporated with Merton is **St. Alban Hall** (Pl. 37), founded in 1230, with a façade of 1600. Among the eminent names connected with this small institution are Massinger, Whateley, and Speaker Lenthall. — We now return to the W. end of Merton St., where Oriel St. diverges to the right. In it, on the right, stands —

**Oriel College** (Pl. 23; C, 4), founded in 1326, nominally by Edward II. but actually by Adam de Brome. The present buildings date mainly from 1630-37, and though destitute of marked architectural merit form a picturesque and pleasing whole. The library was erected in 1788. Sir Walter Raleigh, Bishop Butler, Gilbert White of Selborne, John Henry Newman, Abp. Whateley, Keble, Dr. Thomas Arnold, Bishop Wilberforce, A. H. Clough, Thomas Hughes, and Pusey were members of Oriel. — In the same street, a little farther on, is **St. Mary Hall** (Pl. 38; C, 3), established in 1333; it is known in the undergraduate world as 'Skimmery'. Opposite, on the N. side of High St., is **St. Mary's** (Pl. C, 3), the University Church (sacristan, Swan Court, High St.). The handsome spire dates from 1300, the choir from 1460, the nave from 1488, and the S. porch with its curious twisted pillars (p. lvii), added by Dr. Owen, chaplain of Abp. Laud, from 1637. A slab in the chancel pavement records that Amy Robsart was buried in the choir in 1560. The University Sermons, preached here on Sun. forenoon and afternoon, are preceded by the special 'Bidding Prayer' for the University. — At the back (to the N.) rises the —

\***Radcliffe Library** (Pl. 36; C, 3), founded in 1737 by Dr. Radcliffe, court-physician to William III. and Mary II. The building is a handsome rotunda, embellished with columns, and surmounted by a dome resting on an octagonal base; Mr. Freeman considers it 'the grandest of all English-Italian designs'. The books have been

removed to the University Museum, and the building is now used as part of the Bodleian (10 a.m. to 10 p.m.; adm. 3*d.*). In clear weather an admirable \*View of Oxford and the country round is obtained from the foot of the dome. — Opposite the W. gate of the Radcliffe Library rises the old gate-tower of —

**Brasenose College** (Pl. 13; C, 3), or the *King's Hall*, founded in 1509. The site of this college was originally occupied by a much older institution, called Brasenose Hall, the name of which seems to have been due to an ancient knocker or door-handle in the form of a nose of brass. This knocker, which is assigned by antiquarians to the early part of the 12th cent., long hung in a hall at Stamford, to which a body of Oxford students had migrated in 1334, but was brought back to Oxford in 1890. It seems probable that it had originally belonged to the Oxford Hall and had been carried to Stamford as a visible sign of unity. In its official documents the college is styled 'Collegium Aenei Nasi'.

The gate and the *Hall* have preserved their original character unaltered. The latter contains the 'brazen nose' and some interesting portraits and busts. A new quadrangle, including the *Principal's House*, was added in 1888; it is entered by a gateway in the 'High' adjoining St. Mary's (p. 230). The *Library* and the *Chapel*, completed in 1663 and 1666, show an unpleasing medley of Gothic and classic forms. The books of Brasenose contain the names of Foxe ('Book of Martyrs'), Burton ('Anatomy of Melancholy'), Ashmole (p. 233), Bishop Heber, Rev. F. W. Robertson, Dean Milman, and the Rev. H. Barham ('Ingoldsby Legends'). Brasenose is a famous boating and athletic college, and its boat is often 'head of the river'.

The large quadrangular block of buildings to the N. of the Radcliffe Library contains the **Old Examination Schools** (comp. p. 236), begun in 1439 and completed in 1613-18. The principal entrance is by a Gothic gateway on the E. side. The side of the tower facing the court is adorned with columns of all the five Roman architectural orders, and with a statue of James I., supported by figures of Religion and Fame. The tower is crowned with an open parapet and pinnacles. — Since the erection of the New Schools (p. 236), however, the whole of this quadrangle has been absorbed by the \***Bodleian Library** (Pl. 2, C 3; open 9 to 3, 4, or 5, according to the season; adm. for a visitor 3*d.*, unless accompanied by a member of the university in academic dress), which was originally established in 1445, opened as a library in 1488, and practically refounded and rebuilt by Sir Thomas Bodley in 1597-1602. The entrance is in the S.W. corner of the quadrangle.

The library contains about 500,000 printed volumes, 30,000 vols. of MSS., drawings, and 50,000 coins. It also possesses a collection of models of ancient temples and other buildings and a *Gallery of Portraits*. In the part of the reading-room open to visitors are glass-cases containing autographs of celebrated persons, antiquities, curiosities of writing, remarkable early printed books, MSS. distinguished for their age or their illumination, and beautiful or singular bindings. In the portrait gallery are Sir Thomas Bodley's chest and various historical relics.

We quit the Schools by the *Proscholium* or *Pig Market*, 'a rare example of an original ambulatory', the latter name commemorating

the unworthy use to which the adjoining building was put in the reign of Charles I., and find ourselves opposite the —

\***Divinity School** (Pl. 31; C, 3), built in 1445-80 on a scale of great magnificence (see p. lvi). The groined ceiling is remarkable for its beautiful tracery and pendants. In this hall the trial of Cranmer, Latimer, and Ridley was held in 1555. During the Civil Wars and the Commonwealth it was, like the other Schools, used as a store-house for corn, but at the end of the 17th cent. it was restored by Sir Christopher Wren. — To the W. is the **Convocation House**, used for the conferring of degrees, the election of professors, meetings of Convocation, and other university purposes.

To the N. of the Schools rises the **Sheldonian Theatre** (Pl. 40, C 3; porter generally at hand, 3d.), built by Sir Christopher Wren in 1664-69 at the expense of Archbishop Sheldon. This handsome edifice, which can accommodate upwards of 3000 persons, is used for the *Encœnia*, or annual commemoration of founders, when prize-poems and essays are recited and honorary degrees conferred. On this occasion the undergraduates occupy the upper gallery and express their opinions frankly as to the different recipients of degrees.

The ceiling is adorned with paintings by Streater, court-painter to Charles II., representing the triumph of Religion, the Arts, and the Sciences over Envy, Rapine, and Ignorance. Among the portraits are those of George IV., Sir Christopher Wren, Alexander I. of Russia, and Frederick William IV. of Prussia, the last two by Gérard. The view from the cupola, which was added in 1838, resembles that from the dome of the Radcliffe Library (p. 232).

The Theatre abuts on Broad St. and is adjoined on the W. by the **Ashmolean Museum** (Pl. 1; adm. 11-4, 3d. unless accompanied by a member of the University), established by Elias Ashmole in 1682.

The original collection, formed by a Dutchman named Tradescant, is partly in the University Museum, while the books have been placed in the Bodleian Library. The collection of antiquities formed by Ashmole himself is, however, still kept in this building; among these are 'King Alfred's Jewell', watches which belonged to Queen Elizabeth and Oliver Cromwell, and other interesting historical relics. In the sunk floor are some of the *Arundel Marbles*, a collection of ancient sculptural fragments and inscriptions, formed by an Earl of Arundel in the 17th century. [Most of the inscriptions are in a room on the groundfloor of the Old Schools, and the rest of the sculptures are in the University Galleries.]

Also in Broad St., to the E. of the Theatre, is the **Clarendon Building** (Pl. 10; C, 3), built in 1713, in part with the profits of the sale of Lord Clarendon's History of the Rebellion, the copyright of which was presented to the University by his son. The Clarendon was long occupied by the University printing-press, but now contains offices of the governing body of the University.

To the E. of the Clarendon buildings, at the end of Broad St. and Holywell St., is the **Indian Institute**, a building in an Oriental style, completed in 1896, intended for students qualifying for the Indian Civil Service. Its museum is open 10-4 in winter and 10-6 in summer. — In *Holywell St.* a little to the E. of the Indian Institute, is a *Music Room*.

From the end of Broad St., Park St. leads N. to **Wadham College** (Pl. 29, C 3; on the right), founded in 1613.

The *Gate-Tower* and the timber-ceiling of the *Hall* deserve inspection, and the *Chapel* (see p. lvii), with some stained glass of 1622, is also fine. The \**Gardens* are among the prettiest in Oxford. Among the alumni of Wadham are Sir Christopher Wren, Lord Chancellor Westbury, and Admiral Blake. The Royal Society (see *Baedeker's London*) grew out of meetings for scientific discussion held here in the time of the Commonwealth (ca. 1648). Most of the leaders of the English Positivists (Congreve, Frederic Harrison, Beesly) came from Wadham.

A little to the E. of Wadham is **Mansfield College** (Pl. D, 2; buildings finished in 1889), a theological college in connection with the Congregationalist body, and intended to serve as a centre for the more orthodox Nonconformists in Oxford. — Adjacent are the handsome buildings (opened in 1893) of **Manchester College**, a similar institution connected with the Unitarians, transferred from London to Oxford.

Farther to the N., at the beginning of the Parks, is the \***University Museum** (Pl. 43; C, D, 2), a modern Gothic building (1857-60), containing valuable geological, chemical, anatomical, zoological, and other collections (open daily, 2-4). A wing, added in 1887, contains the anthropological collections of Gen. Pitt-Rivers. The chemical laboratory is well equipped.

Nearly opposite the Museum is **Keble College** (Pl. 18; C, 1, 2), built in 1868-70 as a memorial of the Rev. John Keble, author of the 'Christian Year', and intended to afford the opportunity of a university career to those whose means do not permit them to study at the older and more expensive colleges. The buildings are of variegated brick, and the *Chapel*, entered from the archway at its W. end (open 10-12 and 2-4, in summer till 5.30), is gorgeously adorned with mosaics. Keble resembles the Halls in having no Fellows. The *Library* (2-4) contains Holman Hunt's 'Light of the World' and interesting relics of Keble; in the Hall are portraits of Keble (by Richmond), Liddon, Laud, etc.

In front of Keble is the **University Park** (Pl. D, 1, 2), one of the most charming recreation-grounds in England. The scene during an important cricket-match is very bright and varied. The *University Observatory* stands in the Park.

From Keble we now return, passing Wadham College, to the end of Broad St., and follow Catherine St., which leads hence in a straight direction towards the S. To the left stands **Hertford College** (Pl. 32; C, 3), founded in 1740 on the site of *Hart* or *Hertford Hall*, which dated from about 1282. About 1816 the college collapsed, and from 1822 to 1874 the buildings were occupied by *Magdalen Hall*. In the latter year the defunct Hertford College was resuscitated through the munificence of Mr. T. C. Baring, M. P. Among the members of Hart Hall, Magdalen Hall, and Hertford College were Selden, Thomas Hobbes, Lord Chancellor Clarendon, Waller, Sir Matthew Hale, Dean Swift, and C. J. Fox. — New College St. leads hence to —

\***New College** (Pl. 22; D, 3), which in spite of its name is one of the oldest and most interesting buildings in Oxford. It was founded by William of Wykeham, Bishop of Winchester (p. 76), in 1379, and

a great part of the building still retains its original appearance. The upper story of the principal quadrangle dates, however, from 1678, the garden-wing was added in 1684, and new buildings were added in 1880 by Sir G. G. Scott.

The \**Chapel*, which is, perhaps, the earliest building in England erected from the foundations entirely in the Perp. style, contains the silver-gilt crozier of the founder. The stained-glass windows in the ante-chapel and the upper lights of the other windows are old (14th cent.), the lower lights in the chapel itself are partly by Flemish (S. side) and partly by English (N. side) masters. The large W. window was executed in 1777 from designs by Reynolds. The fine altar-screen was restored in 1789. The organ is said to be one of the best in England. [Divine service is held daily at 8 a.m. (7.30 a.m. in summer) and 5 p.m.; adm. 11-1 and 2-4 free, at other times 1s.] The smaller quadrangle, adjoining the chapel, with its \**Cloisters* and *Tower*, was not built till the rest of the college was completed. A manifold echo may be awakened here. The tower, the last work of William of Wykeham, seems to have been meant partly as a fortification. The beautiful \**Gardens*, 'a sweet, quiet, sacred, stately seclusion' (*Hauthorne*), afford a good view of the bastions of the old city-wall. A gate in the city-wall leads to the 'Slype' (good view of the outside of the wall) and to the range of new buildings facing Holywell, where a stately tower is being erected. Sydney Smith, Augustus Hare, and numerous bishops and archbishops were students of New College.

On quitting New College we turn to the left, pass beneath an archway, and reach the ancient church of **St. Peter in the East** (Pl. 9; D, 3), with a Norman \**Crypt* and *Choir* of the middle of the 12th century. The S. wall of the nave and its fine doorway date from the same period; the pillars and arches are of the 13th cent., the N. windows of the 14th cent., the W. and S. windows and the porch of the 15th century. — A few paces to the S. is —

**St. Edmund Hall** (Pl. D, 3, 4), a small institution founded in 1226 and rebuilt in 1559. Its quadrangle contains a remarkably fine wistaria. Bishop Wilson, the Metropolitan of India, was a student here. — We now regain the High Street, where we turn to the left (E.) and soon reach, at the end of the street —

\***St. Mary Magdalen College** (Pl. 20, D 4; pronounced *Maudlin*), founded by Bishop Waynflete in 1458, but not built till 1474-81. This college is perhaps the most beautiful in Oxford.

We enter the quadrangle by a new gateway erected in 1885. In the corner to the right, on a level with the first-floor windows, is an old stone pulpit, from which a University sermon used to be preached on the festival of St. John the Baptist. To the left are part of old Magdalen Hall and the recently-built \**St. Swithin's Quad*' (Bodley & Garner); immediately opposite is the *President's House*. In a small court to the right is the so-called \**Founder's Tower*', a graceful ivy-clad structure. The chambers occupied by the founder were carefully restored in 1857 and contain some valuable old tapestry, representing the marriage of Prince Arthur, elder brother of Henry VIII., with Catherine of Aragon. The *Chapel* (service daily at 10 a.m. and 6 p.m., adm. to choir by ticket from a Fellow; adm. to the ante-chapel, 11-12.30, free) was successfully restored in 1833 and contains an elaborate reredos with numerous statues. The *First Quadrangle* is surrounded with cloisters, one side of which is modern. In the S.E. corner is a flight of steps leading to the *Hall*, a fine room with carved oak panelling of 1541. A small passage connects the cloister with the *Chaplain's Quadrangle*, a small court affording a good view of \**Magdalen Tower*. The latter, erected in the Perp. style in 1492-1505, is one of the

chief architectural glories of the city; it is said to have been built under the superintendence of Wolsey, when Bursar of the College. The choir sings a Latin hymn on the top of this tower at 5 a.m. on May Day, a custom supposed (but without sufficient reason) to have originated as an annual requiem for Henry VII. (d. 1509). The *Library* contains some valuable MSS. (including Wolsey's copy of the Gospels) and early printed books. The tasteless *Fellows' Buildings* harmonize very badly with the older parts of the college. — The college \**Grounds* should also be visited; *Addison's Walk* is said to have been a favourite resort of the essayist when an undergraduate, and the *Water Walks* along the Cherwell, of which it forms a part, are very beautiful (reached by turning to the right in the inner quadrangle). Behind the inner quadrangle is a paddock containing deer. — The names of Wolsey, Hampden, Addison, Professor John Wilson, Charles Reade, Collins, Roundell Palmer (Lord Selborne), Prof. Ferrier, Goldwin Smith, and Gibbon are among the most eminent on the books of Magdalen. The Fellows of Magdalen in 1688 earned a memorable place in history by their courageous resistance to James II.'s unconstitutional interference in the election of the president of the college.

On leaving Magdalen we see almost opposite us the gate (built in 1632) of the *Botanic Garden*. To the left is *Magdalen Bridge*, the regular approach to Oxford from the E. A little to the right we enjoy a capital view of the whole length of the **High Street** or '**The High**', the principal street of the city, flanked on both sides with a long array of picturesque and interesting buildings. Wordsworth has devoted a sonnet to the 'stream-like windings of that glorious street', Hawthorne calls it 'the noblest old street in England', and Sir Walter Scott admits that it rivals the High St. of Edinburgh. We now follow it towards the W., passing the back of St. Edmund's Hall, nearly opposite which, to the left, are the **New Examination Schools** (Pl. D, 4), a handsome building by Jackson (1882), with a fine entrance-hall. Visitors (3d. each, if unaccompanied by a member of the University) may enter any of the *Vivâ Voce* rooms and witness the examination. Next door are the *Buildings of the Non-Collegiate Students*.

A little farther on, to the right, is **Queen's College** (Pl. 25; D, 3), founded in 1340 by Robert de Eglesfield, confessor of Philippa, consort of Edward III., and named by him in honour of his royal mistress. No part of the original building now remains; the present college dates from 1692, and its chapel from 1714.

The *Hall*, a well-proportioned room designed by Wren, is adorned with portraits of the founder and various benefactors of the college. The buttery contains an old drinking-horn, presented by Queen Philippa. The *Library*, which inherited a bequest of 30,000*l.* in 1841, is the largest collegiate library in Oxford. Queen's was the college of the Black Prince, Henry V., Cardinal Beaufort, Addison, Wycherley, Jeremy Bentham, William Collins, and Francis Jeffrey.

Opposite is **University College** (Pl. 28; C, 3), which claims to have been founded by King Alfred, but has no substantial proof of an earlier origin than 1249, when William, Archdeacon of Durham, left a sum of money for the support of a number of masters, who, however, were not incorporated till 1280. University College is thus younger than Merton (p. 230) as an incorporated college, though it represents the earliest scholastic endowment in Oxford.



The present buildings date from 1634-74 and 1850. The imposing Gothic front, with two tower-gateways, is one of the most conspicuous ornaments of the High Street. On the W. gateway are statues of Queen Anne (outside) and James II. (inside), on the E. gateway are Queen Mary and Dr. Radcliffe. Shelley was an undergraduate at University College, where a memorial was erected to him in 1893. The names of Lord Chancellor Eldon, Lord Herbert of Cherbury, the hymn-writer Faber, Robert Lowe (Lord Sherbrooke), and Dr. Radcliffe are also on the books.

\***All Souls College** (Pl. 11; C, 3), on the N. side of High St., was founded in 1437 by Archbishop Chichele, to provide masses for the souls of those who died in the Hundred Years' War with France. The second quadrangle was added in 1720.

The *Gateway*, with its fine vaulted roof, and the *First Quadrangle* are in the state in which they were left by the founder. The entrance to the *Chapel* (open 12-1 and 2-4), under the E. turret, has some exquisite fan tracery in the roof; inside is a very handsome reredos. The *New Quadrangle*, on the N. side of which is the *Library*, makes a somewhat imposing impression in spite of its questionable taste; it commands a good view of the Radcliffe (p. 231). The library, which numbers 70,000 vols. and ranks next to the Bodleian in importance, contains Wren's original designs for St. Paul's. All Souls is singular in having practically no undergraduates, though it has 50 fellowships, mostly held by lawyers. Dr. Linacre, Jeremy Taylor, Herrick, Bishop Heber, Lord Salisbury, and Blackstone were members of All Souls. A curious song, apparently of Jacobean date, is still annually sung at the 'gaudé' of All Souls, commemorating 'a swapping, swapping Mallard', traditionally connected with the foundation of the college.

All Souls is adjoined by the church of St. Mary (p. 231), beyond which is *All Saints' Church*, built in 1705-8. At this point *Turl Street*, so named from an old entrance to the town at the N. end (A. S. *thyrl*, a hole), diverges to the right. In it, on the right, is —

**Lincoln College** (Pl. 19; C, 3), founded by a Bishop of Lincoln in 1429. The chapel, dating from 1631, contains some good stained glass brought from Italy at that period. The hall has a fine open roof of chestnut timber. In the quadrangle to the right are two luxuriant vines. John Wesley and Dr. Radcliffe (p. 231) were fellows of Lincoln, Mark Pattison was Rector, and Robert Montgomery, the poet, was an undergraduate.

In the same street, separated from Lincoln College by a lane, is **Exeter College** (Pl. 16; C, 3), founded by Walter of Stapleton, Bishop of Exeter, in 1314. All the buildings have been repeatedly restored, and several of them were erected in the present century.

The *Chapel* is a very successful modern revival of 13th cent. Gothic (adm. 10-12 and 2-4, free). The *Hall*, built in 1618 and restored in 1818, is also noteworthy. The *Fellows' Garden*, to which visitors are admitted after 1 p.m., affords a good view of the Bodleian Library and the Divinity School. The large chestnut at the foot of the garden is known as 'Heber's Tree', because it overhung Heber's rooms in Brasenose (see p. 232). Among the famous alumni of Exeter are the first Earl of Shaftesbury, Lyell, Dyce (the Shakespearian commentator), Sir John Gardner Wilkinson (the Egyptologist), F. D. Maurice, and J. A. Froude.

Opposite Exeter College stands **Jesus College** (Pl. 17; C, 3), founded by Queen Elizabeth and Dr. Hugh Price in 1571, rebuilt in 1621-67, and restored in 1856.

The *Chapel* dates from 1621, and contains some oaken wainscoting of that period. The *Hall* contains a fine Jacobean screen and some portraits, including one of Charles I., ascribed to Van Dyck, and there is a fine portrait of Queen Elizabeth by Zuccherò in one of the common-rooms. The valuable Welsh MSS. belonging to Jesus College have been deposited in the Bodleian (p. 232). In the *Bursary* is a huge silver punch bowl, holding ten gallons. This college was originally intended for Welsh students only, and divine service is still held in the chapel in Welsh twice a week. It has been prolific of Welsh bishops and numbers Beau Nash and J. R. Green among its alumni.

We now proceed to the N. end of Turl Street and cross *Broad Street*. Here, facing us, is the gateway leading to **Trinity College** (Pl. 27; C, 2), established in 1554 on the site of a Benedictine college suppressed by Henry VIII. The *Chapel*, built in 1694 in the classical style, contains a beautiful carved screen and altarpiece by Grinling Gibbons. The new buildings (1887) are by Jackson. In the *Garden* is a celebrated avenue of limes. Chillingworth, Selden, Landor, the elder Pitt, Lord Selborne, Cardinal Newman, James Bryce, Sir Richard Burton, and E. A. Freeman are among the members of Trinity. — In Broad St., to the W., lies —

**Balliol College** (Pl. 12; C, 3), founded by John Balliol, whose son was for a short time King of Scotland, and Dervorguilla, his wife. Balliol made certain payments for the support of poor students at Oxford soon after 1260, but the college was not incorporated till after Merton (p. 230), and the charter of the Lady Dervorguilla dates from 1282. None of the present buildings are older than the 15th cent., and the S. front, with its massive tower, was rebuilt about 1870.

The Gothic *Chapel*, built by Butterfield in 1858, supplants one of the most perfect architectural groups in Oxford, consisting of the old chapel and library. The *Hall*, by Waterhouse (1876), contains portraits of Wycliffe, Jowett, Archbp. Tait, and Robert Browning (honorary fellow). Balliol is one of the largest colleges in Oxford, and its standard of scholarship is very high. It is much frequented by Scottish students. The library contains some ancient Bibles and valuable MSS. Wycliffe was for a time Master of Balliol, an office held until 1893 by Mr. Jowett. Besides several Archbishops of Canterbury, the books of the college contain the names of Adam Smith, John Evelyn, Sir William Hamilton (the metaphysician), Southey, Lockhart, Cardinal Manning, Dean Stanley, Matthew Arnold, A. H. Clough, and Swinburne.

To the W. of Balliol rises the church of **St. Mary Magdalen** (Pl. 7; C, 2, 3), founded in 1320. The tower dates from 1511-31, but the rest of the building has been so frequently altered and restored that almost nothing remains of the original structure. To the N. of the church stands the **Martyrs' Memorial** (Pl. 33; C, 2), designed by Sir G. G. Scott and erected in 1841 to the memory of Cranmer, Latimer, and Ridley, who were burned in front of Balliol College in 1555 and 1556. The monument is in the richest Gothic style, and is adorned with statues of the three martyrs, by Weekes. — To the N.W. of the Memorial, at the corner of St. Giles Street and Beaumont Street, is the **Taylor Institution** (Pl. 39; B, 2), built in 1845 for the teaching of modern languages, and also accommodating the **University Galleries** (Pl. 42; B, 2).

The galleries contain a collection of paintings and sculptures, casts from the antique, the original models of Chantrey's busts and statues, some fine water-colours by Turner, and a very valuable series of drawings, including 157 by Raphael and 53 by Michael Angelo (open daily, 12-4, except for a few weeks in the Long Vacation; adm. to visitors, unaccompanied by a member of the University in academic gown, 2d.). On the groundfloor of the S.W. wing is the *Ruskin Drawing School* (open, Mon. & Thurs. 2-4, Wed. and Sat. 12-4).

Nearly opposite, in St. Giles St., is **St. John's College** (Pl. 26; C, 2), founded in 1555.

The old quadrangle belonged to the College of St. Bernard, founded by Archbishop Chichele about 1440; the Hall is of the same period, but has been restored. The *Chapel*, consecrated in 1530, was restored in 1843. From the first quadrangle a vaulted passage with delicate fan-tracery leads to the second quadrangle, built mainly by Archbishop Laud (1631), President of St. John's, who is buried in the chapel. The S. and E. sides are occupied by the library. The oriel windows on the garden-side are very picturesque. The *Gardens* of St. John's, with their beautiful lawns, are among the finest in Oxford. The *Library* contains several relics of Abp. Laud, including the skull-cap in which he was executed; also some fine MSS. and early printed works. Among eminent members of St. John's are Abp. Juxon, Dean Mansel, and the poet Shirley.

In this street also is *Pusey House*, an Anglican clergy-house, founded in 1884 in honour of Dr. Pusey, whose library it contains. Beyond St. John's the road forks, the right branch, Banbury Road, leading past *St. Giles's Church* (Pl. 6; C, 1), built about the year 1200, to Norham Gardens (right; Lady Margaret Hall, see p. 240) and *Wycliffe Hall*, an Anglican theological seminary, built in 1877. The left branch, Woodstock Road, leads to the Rom. Cath. *Church of St. Aloysius*, Somerville Hall (p. 240), and the *Radcliffe Infirmary* (Pl. 35; C, 1) and *Radcliffe Observatory*, both built at the end of last century with funds bequeathed by Dr. Radcliffe (comp. p. 231).

Beyond the observatory we turn to the W. into Observatory Street, from which Walton Street diverges to the left. In the latter stands the *University Press* (Pl. 44; B, 1), built in 1830. Farther on in the same street, opposite the end of Beaumont St., is **Worcester College** (Pl. 30; B, 2), erected in 1714 on the site of the Benedictine foundation of Gloucester College (1283; afterwards Gloucester Hall). One of the sides of the quadrangle is still adorned with the arms of different Benedictine monasteries.

The chapel presents one of the richest Renaissance interiors in England, and the hall contains a few paintings. The Library has some valuable MSS. The shady *Gardens*, which contain a small lake, though less trim than some of the others, are very beautiful. Lovelace, De Quincey, Bonamy Price, and F. W. Newman studied at Worcester.

We now descend Beaumont Street, and at the church of St. Mary Magdalen turn to the right into *Cornmarket Street*. Here, to the left, stands **St. Michael's Church** (Pl. 8; C, 3), with a tower probably built by Robert d'Oily (11th cent.), as part of the town-wall; the rest of the church dates from various later periods. — To the right, a little way back from the street, are the rooms of the **Union Society** (Pl. B, 3), famous as a debating-society and undergraduates' club, founded in 1823.

Many of the most eminent of England's parliamentary speakers owe part of their success to their training in the debates of the 'Union'. Meetings for debate are held every Thurs. evening during term. The premises include reading, writing, smoking, and coffee rooms, a library, and a large hall in which the debates are held. The library is adorned with frescoes in tempera by Rossetti, Morris, and others (now much faded). Visitors may be introduced for a few days by a member.

A little farther on, Cornmarket Street joins High Street at **Carfax** (Pl. B, 3), a name supposed to be a corruption of *Quatre Faces* or *Quatre Voies*, or, more probably, of *Quadrifurcus*. The picturesque old conduit that formerly stood here was removed to Nuneham in 1787 (comp. p. 219). To the right is a tower of the 13th cent., a relic of St. Martin's Church pulled down in 1896.

Crossing Carfax, we follow *St. Aldate's Street* (pron. *St. Old's*), which forms a S. prolongation of Cornmarket Street. On the left stand the handsome new **Municipal Buildings** (Pl. 41; B, C, 3), opened in May, 1897, in which the *Public Library* is accommodated. On the right are the *Post Office* and the **Church of St. Aldate** (Pl. 5; B, 4), a Dec. edifice of the 14th century. The *Alms-Houses* to the S. of this church were founded by Card. Wolsey and endowed by Henry VIII., but were not completed till 1834. — To the W., behind the church, lies **Pembroke College** (Pl. 24; B, 4), founded in 1624, on the site of the ancient *Broadgates Hall*, with a fine modern hall and a newly decorated chapel. The library, enlarged in 1890, contains a unique collection of Aristotelian works. Among the students of Broadgates and Pembroke have been Dr. Samuel Johnson (rooms in the second story, above the gateway), Camden, Blackstone, Shenstone, Whitfield, Sir Thomas Browne, Francis Beaumont, and the patriotic Pym. The college possesses Johnson's china tea-pot, the desk on which he wrote his Dictionary, and a fine portrait of him by Reynolds.

From Carfax *Queen Street* leads W. to the remains of the old *Castle* (Pl. B, 3; in New Road), now consisting of little more than a Norman tower within the walls of the County Gaol. The Empress Matilda was besieged in this castle by Stephen in 1141, but escaped during the night and found refuge at Wallingford (p. 220).

At the end of Queen St. is New Inn Hall St., leading to the N. past **New Inn Hall** (Pl. B, 3), closed in 1887, after having been a place of education, with short interruptions, since about 1350.

Oxford possesses three halls for ladies, the discipline and tuition of which are assimilated as closely as possible to those of the men's colleges. *Lady Margaret Hall* (founded 1879) and *St. Hugh's Hall* (1886) are situated in Norham Gardens (Pl. C, D, 1); *Somerville College* (1879), named in honour of Mrs. Somerville, the mathematician, is in Woodstock Road (Pl. C, 1). Besides the ladies on the books of these institutions, there are a number of 'unattached' students, under the supervision of a lady entitled Principal of the Home Students.

The scholarship of the lady-students is tested by the examination papers of the University, but they have a separate class-list and are not yet allowed to take a degree. A large number of university and college lectures are open to women, and there are also special lectures, given by members of the university and also by lady lecturers and tutors, some of whom are resident in the halls above mentioned. Each of the halls sends representatives to the Council of the Association for the Education of Women in Oxford (Clarendon Building, Broad St.), from the secretary of which all information may be obtained.

### Excursions from Oxford.

Perhaps the most popular is that to *Woodstock* and *Blenheim*, which may be reached either by railway (comp. R. 34) or by road (carr. and pair there and back 20s.). Choosing the second and pleasanter of these alternatives, we leave Oxford by St. Giles Road and drive to the N.W., via *Wolvercote* and *Begbrooke*, beyond which we skirt *Blenheim Park*, to (8 M.) *Woodstock (Bear)*, a small and ancient town with 1630 inhab. and manufactories of leather gloves. *Woodstock Manor* was an early residence of the English kings, but no trace now remains of the palace built by Henry I. Edward, the Black Prince, was born at *Woodstock* in 1330, and here Henry II. constructed the bower in which he concealed 'Fair Rosamond'. The Princess Elizabeth was confined in the gate-house for some time by her sister Queen Mary. Chaucer was at one time a resident in *Woodstock*, and its name is also connected with literature by means of the romance of Walter Scott. A little way beyond the church is the entrance to *Blenheim Park*, with the magnificent palace of the Duke of Marlborough. *Woodstock Manor* was presented to the first Duke of Marlborough in recognition of his numerous victories, and parliament voted him a sum of 500,000*l.* to build a residence. The park is about 12 M. in circumference and is stocked with deer. The *Palace* was built by Vanbrugh, and is a good example of his heavy though imposing style ('Lie heavy on him, Earth, for he Laid many a heavy load on thee'), with a Corinthian portico in the centre and two projecting wings. The length of the façade is nearly 400 ft. The interior is richly adorned with tapestry and painted ceilings by Thornhill. The best works of the valuable collection of paintings have been sold, but there still remain interesting examples of *Reynolds*, *Guinsborough*, *Hudson*, and others. The *Gardens* are very extensive and attractive, and contain temples, cascades, and fountains in the taste of the period. The park is always open to pedestrians, and the house and gardens are shown in summer on Tues. and Frid. from 12 to 2 (fee for each 1s.). Carriages must be accompanied by one of the lodge-keepers (fee 2s. 6d.).

About 3½-4 M. to the S. of Oxford, beyond *South Hinksey*, rises *Boar's Hill*, a favourite point for short walks. The walk may be continued to *Abingdon* (p. 217); or we may turn to the left at the end of *Bagley Wood*, cross the Thames at *Sandford Mill*, and return to Oxford by *Littlemore* (of which Newman was chaplain) and *Iffley* (p. 219). The last-named village, which affords a good view of Oxford, possesses an interesting Norman church. This is a round of 7-8 M.

About 6 M. to the W. of Oxford lies *Stanton Harcourt*, the ancient seat of the Harcourt family, reached by a pleasant walk passing *Cumnor* and (4 M.) *Bablockhythe*, where we cross the 'stripling Thames' by a ferry. The old manor-house was built in the reign of Edward IV. and contains a room in which Pope spent two summers. The curious old kitchen, which still remains, has been described as 'either a kitchen within a chimney or a kitchen without one'. Pope, who wrote the 5th book of his 'Iliad' here, has given a playful and picturesque account of *Stanton Harcourt* in one of his letters. Near the village are three large stones known as the *Devil's Quoits*. — *Cumnor Hall* (destroyed) is known to all readers of *Kenilworth* and friends of the unfortunate Amy Robsart. The church contains the tomb of Anthony Forster, with a highly laudatory inscription!

*Shotover Hill* (600 ft.), 4 M. to the E., commands a fine view of Oxford

and its environs. It was a favourite resort of the undergraduate Shelley. About  $1\frac{1}{2}$  M. farther is *Cuddesden* (p. 218), with the palace of the Bishop of Oxford and a large theological college.

A pleasant walk of 9-10 M. may be taken along the E. bank of the *Cherwell* to *Islip* (p. 218), *Oddington*, and *Charlton-on-Otmoor*. The church of Charlton has a fine rood-screen of carved oak (ca. 1500). A detour may be made to *Water Eaton*, on the W. bank, with a good Elizabethan manor-house. Boats also may ascend the *Cherwell* to (9 M.) *Islip*, passing ( $1\frac{1}{2}$  M.) *Parson's Pleasure*, the University bathing-place, below which ladies usually land, rejoining the boat higher up.

Archæologists may pay a visit to the 'British Village', near *Standlake*, about 7 M. to the S.W. of Oxford. A little to the E. of *Standlake* is *Gaunt House*, a moated dwelling-house of the 15th century.

Excursions may also be made from Oxford to *Dorchester* (p. 220), *Wantage* and the *Vale of the White Horse* (p. 108), *Wychwood Forest* (10-12 M. to the N.W.), etc.

Boating on the Thames is a very favourite recreation at Oxford, two of the favourite points for excursions being *Ifley* and *Nuneham* (see p. 219). Another river-resort is *Godstow Nunnery* (Trout Inn), 2 M. above Oxford, dating from the 12th cent.; the ruins are very scanty, and their chief interest arises from the fact that *Fair Rosamond* was educated here. About 1 M. to the W. of *Godstow* is *Wytham Abbey*, an Elizabethan mansion on the site of an early religious house. Visitors to the country round Oxford should be familiar with *Matthew Arnold's* 'Thyrsis' and 'The Scholar Gypsy'.

The direct route from Oxford to *Cambridge* (77 M., in 3-4 hrs., fares 13s., 8s., 6s. 5d.) runs viâ *Bletchley* (see p. 254) and *Bedford* (p. 362). The trains, however, are often slow and their connection imperfect; so that it is almost as quick to go viâ London.

## 34. From Oxford to Leamington, Warwick, and Birmingham.

### Kenilworth.

66 M. GREAT WESTERN RAILWAY in  $1\frac{1}{2}$ - $3\frac{1}{4}$  hrs. (fares 11s., 7s., 5s. 6d.). Through-trains from London to Birmingham by this route (129 M.) take  $2\frac{3}{4}$ -4 hrs. (fares 17s. 4d., 11s. 10d., 9s. 5d.).

*Oxford*, p. 224. — The first halt is at ( $5\frac{1}{2}$  M.) *Kidlington*, whence a branch-line runs to the left to ( $3\frac{1}{2}$  M.) *Blenheim & Woodstock* (p. 240). — 19 M. *King's Sutton*, with a fine church containing an ancient wooden pulpit (branch-line to *Cheltenham*, p. 182).

23 M. **Banbury** (*Red Lion*; *White Lion*), an old town with 12,767 inhab., on the *Cherwell*, famous for its cakes and ale. *Banbury Cross*, immortalised in nursery-rhyme, has recently been restored. Of the old castle nothing now remains but the moat and a fragment of the wall.

From Banbury branch-lines diverge to *Blisworth* (p. 254) and *Buckingham* (p. 218). — Among places of interest near Banbury are *Broughton Castle*, *Wroxton Abbey*, and *Compton Winnyates*.

From ( $31\frac{1}{2}$  M.) *Fenny Compton* lines diverge to *Stratford* (p. 248) on the left and to *Towcester* and *Blisworth* (p. 254) on the right.

The former passes near *Edgehill*, 5 M. from *Fenny Compton* and 2 M. from *Kinerton* station, where the first battle between the Royalists and Parliamentarians took place in 1642. — About 3 M. to the S.W. of *Morton Pinkney*, on the line to *Blisworth*, is *Sulgrave*, the ancestral home of the Washington family. The manor-house was built by *Lawrence Washington* about the middle of the 16th cent. and bears the Washington coat-of-arms (comp. p. 183) on the porch. The distinguished American anti-

quary, Mr. Henry Waters, has almost conclusively proved George Washington's descent from the Sulgrave family.

To the left rise the *Burton Dasset Hills*.

**42 M. Leamington.** — **Hotels.** \*REGENT, in the Parade; CLARENDON, Lansdowne Place; \*MANOR HOUSE, Avenue Road, near the stations, with a garden; EUSTON PRIVATE HOTEL, opposite the Pump Room Gardens, R. & A. 3s., D. 2s. 6d., RICHMONDVILLE PRIVATE HOTEL, Avenue Road, R. & A. 3s. 6d., board 7-9s. per day, both well spoken of. — CROWN; BATH; GREAT WESTERN, High St.; AVENUE, pens. 7s.; GUERNSEY TEMPERANCE. — Numerous *Boarding Houses and Lodgings*.

**Baths.** \**Royal Leamington Bath & Pump Rooms*, Lower Parade, with swimming-basin and Turkish baths; *Hudson's Sulphur & Saline Springs*, High St.; *Old Spring Pump Room* (Earl of Aylesford's), Bath St.; *Oldham's Open-air Swimming Baths*; *Free Fountain* (saline), Bath St.

**Cabs.** Per mile 1-2 pers. 1s., 3-4 pers. 1s. 6d., each addit. 1/2 M. 6d.; per hour 2s. 6d., for each addit. 1/2 hr. 1s. Each article of luggage carried outside 2d. — Tramway to Milverton (2d.) and (2 M.) Warwick (3d.).

*Leamington*, or *Leamington Priors*, a well-built watering-place with 26,930 inhab., is situated on the *Leam*, a tributary of the Avon, which is here crossed by three bridges. The streets are wide and pleasantly interspersed with trees and gardens. Leamington owes its prosperity to the chalybeate, saline, and sulphureous springs discovered here in 1797. The *Royal Pump Room* (see above) is adjoined by the *Pump Room Garden* (free), opposite which are the tastefully laid out \**Jephson Gardens*. Leamington is also noted for its schools, the chief of which is *Leamington College*.

The *Municipal Offices*, a handsome Renaissance structure, with a campanile, are situated on the Parade, near the middle of the town. The \**Church of All Saints* is a modern Perp. building, in the form of a Greek cross and of a somewhat foreign appearance. The interior contains a handsome reredos. The church stands near the *Victoria Bridge* (view), over the 'high-complexioned Leam'.

Among the best points for short walks are *Warwick Castle* (p. 244), 2 1/2 M. to the W.; *Guy's Cliff* (p. 245), 3 M. to the N.W. (tramway half-way); and *Offchurch Bury*, with a fine park, 3 M. to the N.E. — The excursion to *Kenilworth* (p. 246), 5 M. to the N.W., may be made by railway (see p. 246), but is pleasanter by road. *Guy's Cliff* and *Stoneleigh Abbey* (p. 246) may be included in the round. — *Chesterton*, 5 M. to the S., has a Perp. church.

Leamington is a convenient and comfortable centre whence to explore the Stratford and Warwick district. Excursions may be made to *Stratford-on-Avon* (p. 248), either by railway viâ Warwick and Hatton (p. 247), or by road (10 M.); to *Coventry* (p. 257), to *Hampton Lucy*, *Compton Winnyates*, *Compton Verney*, etc. The student of English history will find the battle-fields of Evesham, Tewkesbury, Bosworth, Naseby, and Edgehill all within reach.

FROM LEAMINGTON TO COVENTRY, 9 M., L. N. W. Railway in 25-30 min. (fares 1s. 6d., 1s., 9 1/2 d.). The intermediate stations are (1 M.) *Milverton* and (5 M.) *Kenilworth* (see above). 9 M. *Coventry*, see p. 257.

From Leamington to *Rugby*, see p. 256.

Beyond Leamington the train crosses the *Avon*.

44 1/2 M. **Warwick** (*Woolpack*; *Warwick Arms*, R. & A. 4s. 6d.; *Dale Temperance*, 14 Old Square, unpretending, R. from 1s. 6d.; swimming-baths on the Avon near the church of St. Nicholas), a quaint old town with 11,900 inhab., situated on a hill

rising from the Avon. It is a place of great antiquity, having been originally a British settlement, afterwards occupied by the Romans. Legend goes back for its foundation to King Cymbeline and the year one! Its present name is Saxon. Many of the houses have retained their mediæval appearance, and two of the old gates, the *East* and *West Gate*, are still standing. The picturesque ivy-clad house at the bottom of the main street, near the station, formerly belonged to the Knights of St. John. From the station a footpath leads to the old *Priory of St. Sepulchre*, now a private residence.

In the centre of the town is the CHURCH OF ST. MARY (open 10-1 and 2-4), a large Perp. edifice, rebuilt after a fire in 1694. The E. end escaped destruction. The exterior suffers from the poor tracery of the windows in the rebuilt portion, and from the incongruous parapet added to the roof. The tower has been restored. The side-galleries were removed in 1896.

The Interior makes a much more satisfactory impression, especially the *Chancel* (1394), which contains two fine recumbent effigies of the Beauchamp family (14th cent.) and some curious epitaphs on brasses in front of the altar. A mural monument was erected in 1888 to *Walter Savage Landor* (1775-1864), a native of Warwick. In the *Chapter House*, to the N. of the choir, is the tomb of Fulke, Lord Greville (d. 1623), the friend of Sir Philip Sidney. — Below the choir is an interesting Norman *Crypt*. — On the S. side of the choir is the chief glory of the church, the \**Beauchamp Chapel* (adm. 6d.), a florid Perp. structure of 1464, recalling the Chapel of Henry VII. at Westminster Abbey. Among the numerous interesting monuments are those of *Richard Beauchamp, Earl of Warwick* (d. 1499), the builder of the chapel; *Robert Dudley, Earl of Leicester* (d. 1588), the favourite of Queen Elizabeth, with his wife Lettice; *Ambrose Dudley, Earl of Warwick* (d. 1539), the brother of the last; and an infant son (the 'Noble Impe', says the inscription) of Lord Dudley. The beauty of the first of these monuments shows that there was at least one English sculptor of the time not unworthy of comparison with his contemporaries, Donatello and Ghiberti.

Above the Market Hall, not far from the church, is the *Museum*, containing collections of birds, fossils, and local antiquities (open 11 to 4 or 5; adm. 6d., free on Mon. and Tues.).

At the W. end of the High St., beyond the Warwick Arms, is the *Leycester Hospital*, established by Lord Dudley for twelve poor brothers in 1571, in a quaint half-timbered building of earlier date (open till 7 p. m.; small fee to the Brother who acts as guide).

The quadrangle is very picturesque, and the building contains several interesting relics, such as a Saxon chair, said to be 1000 years old, and a piece of needle-work by Amy Robsart. The Spanish cedar beams of the hall look as white and fresh as if set up last week. The Bear and the Ragged Staff, the cognizance of the Warwick earldom, is frequently repeated, as in the Beauchamp Chapel (see above), and indeed throughout the town. The chapel, built over the West Gate of the town (see above), is also older than Lord Dudley's foundation.

On a commanding position overlooking the Avon, at the S.E. end of the town, rises \***Warwick Castle**, the ancient and stately home of the Earl of Warwick. The castle, which is one of the finest and most picturesque feudal residences in England, probably dates from Saxon times; but the oldest portion now stand-



ing is the huge *Cæsar's Tower*, nearly 150 ft. high, which seems to have been built soon after the Norman Conquest. The great bulk of the residential part belongs to the 14th and 15th centuries. The roofs of the *Great Hall* and several other rooms were restored in the old style after a destructive fire in 1871. The outstanding event in the history of the castle is its successful defence by the Parliamentarians during the Civil War. Visitors are admitted to the castle after 10 a.m. by tickets (1s. each) obtainable at a shop opposite the gate.

From the *Porter's Lodge* a short avenue cut in the solid rock leads to the *Outer Court*, with *Cæsar's Tower* (see above) to the left and *Guy's Tower* (123 ft.) to the right. The top of the latter affords an admirable \*View; the dungeons below *Cæsar's Tower* are interesting. The double gateway between them leads to the beautiful \**Inner Court*, with its velvety turf. Opposite us is the mound on which stood the original keep.

The Interior contains an interesting collection of paintings, old armour, and curiosities. In the *Great Hall* are the sword and other relics of the legendary Count Guy of Warwick (see below), the mace of Warwick the 'King-Maker', the helmet of Cromwell, and the armour in which Lord Brooke was killed at Lichfield. The windows of this and many of the other rooms afford fine views of the Avon. Among the paintings are a portrait of Ignatius Loyola by *Rubens* (in the *Gilt Drawing Room*); Charles I. by *Van Dyck* (in the *Passage*); and several other portraits by the same masters. In the *Cedar Drawing Room* is a fine Venetian mirror, and in the *Gilt Drawing Room* an inlaid table of great value.

On issuing from the interior we are conducted by another commissionaire to the *Conservatory*, which contains the famous \*Warwick Vase, found in Hadrian's Villa at Tivoli. The beautiful \**Park* contains magnificent cedars and other trees.

An admirable \*View of the castle is obtained from the bridge over the Avon, a little way from the lodge. 'We can scarcely think the scene real', says Hawthorne, 'so completely do those machicolated towers, the long line of battlements, the massive buttresses, the high-windowed walls, shape out our indistinct ideas of the antique time'. — The view is perhaps even better from an old mill, reached by the road descending from the lodge to the river.

Warwick is a good centre for excursions, the most popular of which are those to Kenilworth and Stratford, both reached either by road or railway.

Route to *Stratford*, see p. 247. — To reach *Kenilworth* by railway we join the L.N.W. line at Milverton or Leamington (see p. 243); the railway-station at Kenilworth is  $\frac{3}{4}$  M. from the castle.

FROM WARWICK TO KENILWORTH, by road, 5 M.; carr. with one horse there and back 9s. 6d., with two horses 20s., including the driver's fee. A pleasant round may be made by returning via Stoneleigh Abbey and Leamington (carr. for the round 15s., with two horses 25s.). — The road leads to the N., and soon reaches ( $1\frac{1}{4}$  M.) \**Guy's Cliff*, the seat of Lord Algernon Percy, to which visitors are admitted in the absence of the family. The name is derived from Guy, Earl of Warwick (see above), whose feats in slaying the Dun Cow and other monsters form part of English legendary lore. On the river, a little below the house, is a cave in which he is said to have lived as an anchorite after his return from the Holy Land, daily receiving alms from the Countess Felice, who did not recognize her husband in his disguise. At his death, however, he revealed himself to her, and the two were buried together in the cave in *Guy's Cliff*. Near the cave is a small chapel. The house contains some interesting paintings, including several by *Bertie Greatheed*, son of a former owner of *Guy's Cliff*, a highly-gifted young artist who died in 1804 at the age of 22. Mrs.

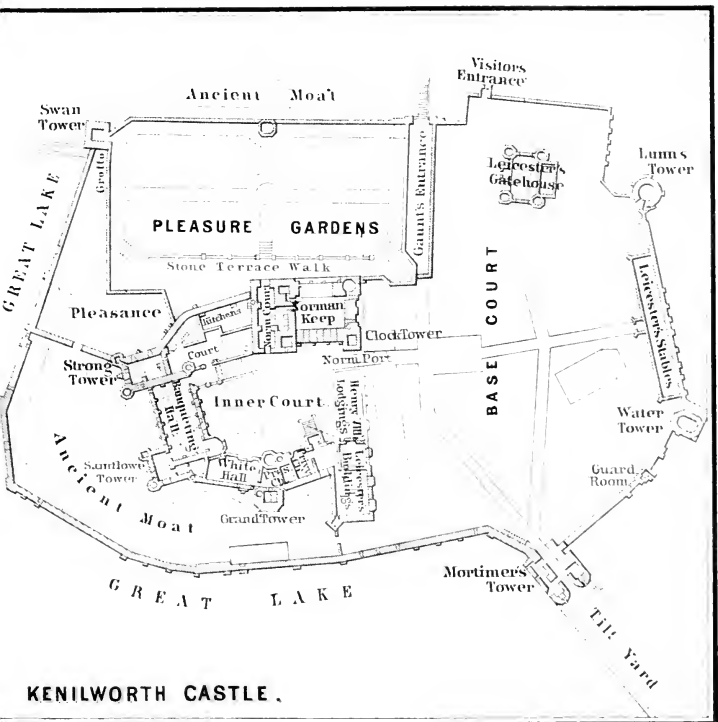
Siddons lived at Guy's Cliff for some time before her marriage, as companion to the Mrs. Greatheed of the time. — A few yards down the road which diverges to the right a little beyond the above-mentioned glade, by a picturesque old mill said to be of Saxon date, a beautiful view of Guy's Cliff House is obtained. — About  $\frac{1}{4}$  M. farther on, to the left, is *Blacklow Hill*, on which is a monument to *Piers Gaveston*, the unfortunate favourite of Edward II., who was slain here in 1312. — In  $\frac{1}{2}$  M. more we have a pretty view, to the left, of *Wootton Court*. We soon reach ( $\frac{1}{2}$  M.) the village of *Leek Wootton*.

About  $1\frac{1}{2}$  M. farther on are the first houses of *Kenilworth* (King's Arms Inn, see below; Abbey; Castle, opposite the castle, indifferent), a small straggling town with 4170 inhabitants. The castle is about 1 M. farther on. The King's Arms Inn contains the room in which Walter Scott made his first sketch of 'Kenilworth'. \**Kenilworth Castle*, one of the finest and most extensive baronial ruins in England, was originally founded by Geoffrey de Clinton, chamberlain of Henry I., about 1120. In the 13th cent. it passed into the hands of Simon de Montfort, and was maintained for six months by his son against the royal forces (1266). In 1362 Kenilworth came by marriage to John of Gaunt, who added largely to it. The castle afterwards became royal property, and in 1563 was presented by Queen Elizabeth to her favourite, the Earl of Leicester. Leicester spent enormous sums of money in enlarging and improving the building, and in 1575 entertained his royal patroness here in the magnificent style immortalised by Scott. Cromwell gave the castle to some of his officers, who demolished the stately pile for the sake of its materials and scattered its costly collections. After the Restoration it passed into the hands of the Earls of Clarendon, who still retain it. Perhaps no other English castle has had more varied points of contact with English history, from the stormy and semi-barbarous times of Simon de Montfort, down through the pompous and courtly luxury of the Elizabethan period, to the iconoclastic days of the Protectorate; while under the touch of the 'Magician of the North' it has renewed its youth in our own era, and, ruin though it be, is more familiar and present to contemporary thought than almost any occupied mansion in the country.

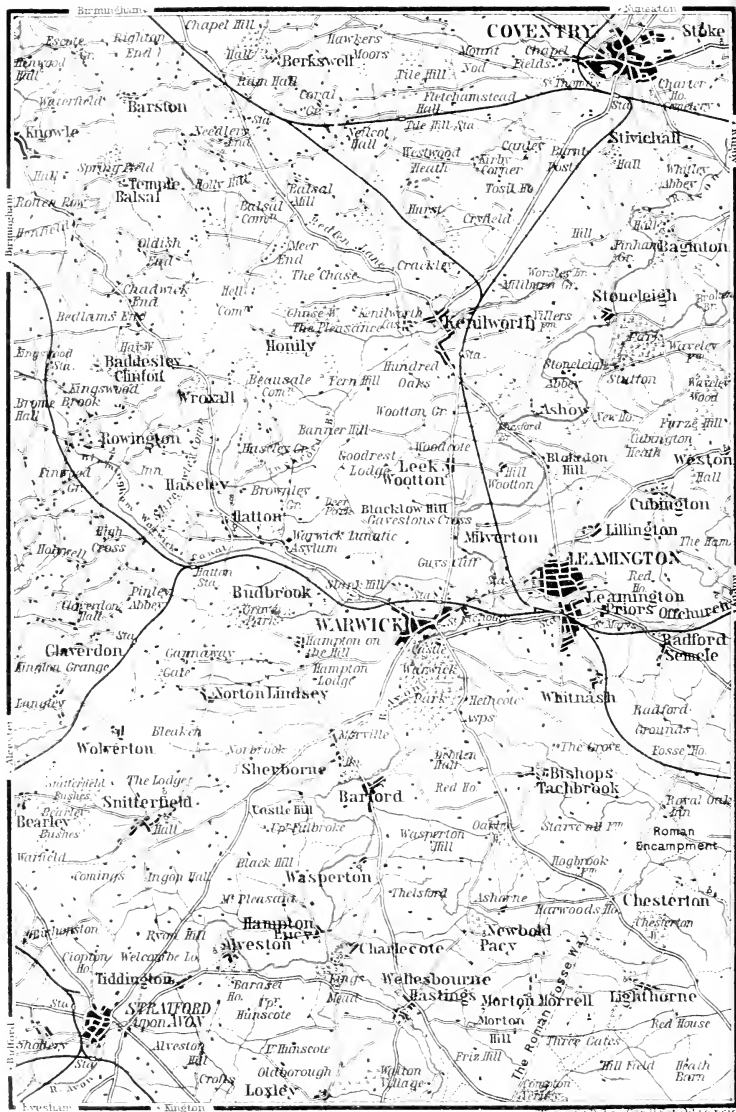
We enter (adm. 6d.) by a small gate to the N.W. of *Leicester's Gatehouse* (now occupied as a private dwelling), and passing along the wall turn to the right and obtain a view of the main part of the building. The part nearest us (to the right) is the *Norman Keep* or *Caesar's Tower*, which seems to have had three or four stories; the walls are 15-16 ft. thick. Beyond this, to the W., is a vacant space formerly occupied by the *Kitchen*, crossing which we reach (at the N.W. angle) the *Strong* or *Mervyn's Tower*, built by John of Gaunt (ca. 1392); the 'small octangular chamber' on the second floor is that assigned by Walter Scott to Amv Robsart. The *Pleasance*, of which it 'commanded a delightful view', is now an orchard and vegetable garden. The grotto in which Amy was discovered by the Queen adjoined the *Swan Tower*, at the apex of the Pleasance. At right angles to Mervyn's Tower is the \**Banqueting Hall*, also built by 'time-honoured Lancaster', with two fine oriels at its S. end. The three apartments next in order, on the S. side of the quadrangle, are known as the *White Hall*, the *Presence Chamber*, and the *Privy Chamber*, and also date from the Lancastrian period. The large pile at the end, with Tudor windows, was erected by the Earl of Leicester, and in spite of its comparative youth needs support which the Norman keep disdains. The buildings just described form the *INNER COURT*; and the outer line of defence, with the *Swan*, *Lunn's*, *Water*, and *Mortimer Towers*, may also be traced. The *Great Lake* lay to the W. and S. of the outer wall; and the *Tilt-Yard* lay outside Mortimer's Tower, at the S.E. angle of the enclosure. The *Chapels*, those of the original Norman building and of John of Gaunt, have disappeared. Comp. the Plan.

If time permit, we may, before leaving Kenilworth, visit the *Parish Church*, with some Norman details, and the adjacent fragmentary ruins of *Kenilworth Priory*, founded by Geoffrey de Clinton (see above).

About 3 M. to the E. of Kenilworth is *Stoneleigh Abbey*, the seat of



**KENILWORTH CASTLE.**



1:191,400

0 1 2 3 0 1 2 3  
 Statute Miles Three Miles to an inch Kilometres

Lord Leigh, a large mansion erected last century. It occupies the site of a Cistercian abbey, of which a gateway (16th cent.) remains, and contains a good collection of paintings and some fine wainscoting (state rooms shown to visitors). Fine oaks in the park. — About 6 M. to the N.W. of Warwick, 4 M. from Kenilworth and  $2\frac{1}{2}$  M. from Kingswood (see below), is *Wroxhall*, a modern mansion, incorporating some remains of a priory of the 12th century. The church is also interesting.

Excursions may also be made from Warwick to *Leamington* (p. 243), *Edgehill* (p. 242), *Coventry* (p. 257), etc.

Beyond Warwick the train quits the valley of the Avon. — 49 M. *Hatton*, the junction of a line to Stratford-on-Avon (see below). — 53 M. *Kingswood*;  $55\frac{1}{2}$  M. *Knowle*, with an Idiot Asylum and a handsome church;  $58\frac{1}{2}$  M. *Solihull* (George), a prettily situated village with an interesting restored church, in the Dec. and Perp. styles. The train then passes two or three other small stations and traverses the manufacturing suburbs of Birmingham.

66 M. *Birmingham* (Snow Hill Station), see p. 258.

### 35. From Warwick to Stratford-on-Avon.

$14\frac{1}{2}$  M. RAILWAY in  $\frac{1}{2}$  hr. (fares 2s. 3d., 1s. 5d., 1s.  $1\frac{1}{2}$  d.). Carriages are sometimes changed at *Hatton*. — Warwick is 8 M. from Stratford by the road on the right bank of the Avon, and 10 M. by the pleasanter road on the left bank. CARRIAGE with one horse 8-10s., with two horses 15-20s.

Stratford may also be reached by railway from *Fenny Compton* (p. 242), *Honeybourne* (p. 188), and *Broom Junction* (p. 189).

#### a. By Railway.

From Warwick to ( $4\frac{1}{2}$  M.) *Hatton*, see above. — Our train here diverges to the left (S.) from the main G. W. R. line to Birmingham. —  $6\frac{1}{2}$  M. *Claverdon*; 10 M. *Bearley*, the junction of a line to (7 M.) *Alcester* (p. 189);  $11\frac{1}{2}$  M. *Wilmcote*, the birthplace of Mary Arden, Shakespeare's mother.

$14\frac{1}{2}$  M. *Stratford-on-Avon*, see p. 248. Beyond Stratford the railway is continued to *Honeybourne* (p. 188).

#### b. By Road.

We leave Warwick by the road leading past the Leicester Hospital (p. 244), and at first follow the right bank of the Avon. At the fork we keep to the left, soon seeing to the right the spire of the fine new church of *Sherbourne*. At (2 M.) *Barford*, which has a beautiful little Gothic church by Sir G. Scott, we cross the river, and about  $1\frac{1}{2}$  M. farther on we pass the village of *Wasperton* (to the right), with a restored church. — About  $\frac{1}{2}$  M. beyond Wasperton our road diverges to the right from the highroad, and reaches (1 M.) *Charlecote* and the N. extremity of *Charlecote Park* (see p. 250; view of the house to the right). The road now skirts the E. side of the park and then turns to the right and skirts its S. side. After 1 M. we pass the lodge-gate at the S.W. angle of

Charlecote Park. The pretty village of *Alveston* lies among trees to the right, 1 M. farther on, in a loop of the river, of which the road forms the chord.  $\frac{3}{4}$  M. *Tiddington*, with some quaint old houses. After  $1\frac{1}{4}$  M. more we reach the bridge leading across the Avon to Stratford. — The direct route from Warwick to Stratford (8 M.) follows the right bank of the Avon, but at some distance from the river.

**Stratford-on-Avon** (*Red Horse*, see p. 250; *Shakespeare Hotel*, with rooms named after Shakespeare's plays, R. & A. 4s. 6d., table d'hôte 5s.; *Golden Lion*, Bridge St.; *Temperance*, next door to the Red Horse; *Falcon*, *Fountain Temperance*, *Old Red Lion*, unpretending; *Rail. Rfmt. Rooms*) is a clean and well-built little country-town of about 9000 inhab., with wide and pleasant streets containing numerous quaint half-timbered houses. It is a place of some antiquity, and is mentioned in a Saxon charter of the 8th century. Though not without importance as an agricultural centre, it owes its prosperity chiefly to the memory of the great dramatist born here in 1564, whose name and form have been imported, in one shape or another, into the trade-mark of almost every saleable article in the town. About 30,000 pilgrims (one-fourth Americans) annually pay for admission to Shakespeare's House, while many thousands of other visitors also flock to the town in summer. Visitors are recommended to obtain (gratis) from Mr. Edward Fox, 1 High St. (the Shakespeare-Quiney House, p. 250), a large-scale plan of Stratford, indicating the various spots associated with Shakespeare.

\***Shakespeare's House**, in which the poet was born on April 23rd, 1564, is in Henley St.; it is now national property, and is kept in scrupulously good order. It is shown daily (except Sun.) from 9 a.m. to 6 p.m. (adm. 6d.; museum 6d. extra). The house has undergone various vicissitudes since Shakespeare's day, but the timber framework, the floors, most of the internal walls, and the cellars remain substantially unaltered, and the restoration in 1857 was directed towards a reproduction of the building as it stood in 1564.

**INTERIOR.** The small chamber facing the street, on the first floor, has been consecrated by tradition as that in which the poet was born. The walls of all the rooms were covered with the inscribed names of visitors; but these were concealed with whitewash for many years. The signatures of Walter Scott (scratched on the window), Byron, Thackeray, Tennyson, Kean, and Dickens are, however, still pointed out in the birth-room. No new names are now allowed to be added. The back-room on the upper floor contains a very interesting old portrait of Shakespeare (the 'Stratford Portrait'), formerly in the possession of the Clopton family (see below), and showing the poet in the same dress as in the bust at the church (p. 249). Below the *Kitchen*, on the groundfloor, is a dark *Cellar*, one of the few rooms that has not been changed since the poet's boyhood. — The rooms to the right on the groundfloor are fitted up as a *Shakespeare Museum*, and contain a most interesting collection of portraits, early editions, and other relics of the great dramatist, including his school-desk and signet-ring. — The *Garden* at the back of the house contains a selection of the trees and flowers mentioned in Shakespeare's plays.

From Henley St. we may now pass through *High Street*, where, on the right, is a picturesque half-timbered house, bearing the date 1596, once the home of the Harvard family, of which the founder of the famous American university was a scion. At the corner of *Chapel Street* is the *Town Hall*, on the outside of which is a statue of Shakespeare, presented by David Garrick; inside are portraits of Shakespeare by *Wilson* and Garrick by *Gainsborough* (fee optional).

At the other end of Chapel St., also to the left, is **New Place**, the site of the house in which Shakespeare resided on his return to Stratford in later life, and where he died on April 23rd, 1616.

In the middle of last century, the house, said to have been built by Sir Hugh Clopton about 1490, came into the possession of the Rev. Francis Gastrell, who razed it to the ground in 1759, owing to a quarrel about the rates, having cut down the poet's mulberry-tree in 1756 to save himself from the importunities of visitors! The adjoining house, now also called New Place (adm. 6d.) contains another but less interesting *Shakespeare Museum*, through which we obtain access to the gardens with the foundations of Shakespeare's house, an old well, and a scion of the mulberry. — Behind (entr. from Chapel Lane) are the *New Place Public Gardens* (open all day, free in summer; Sun. 2-6).

Opposite New Place, at the corner of Chapel Lane and Church St., stands the *Guild Chapel*, rebuilt by Sir Hugh Clopton (see above) and still, like the parish-church and the grammar-school, externally much the same as in the poet's days. It is adjoined by the old *Guild Hall*, where Shakespeare may often have seen the performances of strolling players; while the upper story, substantially unchanged but restored in 1892, is the *Grammar School* in which he was educated, founded in the 14th century.

At the end of Church St. we turn to the left and follow the road named *Old Town* to the \***Church of the Holy Trinity**, charmingly situated amid trees on the bank of the Avon. The central tower dates from the 12th cent. and is surmounted by a lofty spire of later date. The nave and transepts rank next in age, and the church was completed in the 15th cent. by the addition of the clerestory and the rebuilding of the chancel. Traces of an earlier church have recently been exposed in the N. transept. The church (adm. 6d.) was restored in 1890-92.

The imposing \***Interior** contains many monuments of interest; but 'the mind refuses to dwell', as Washington Irving says in his well-known sketch, 'on anything that is not connected with Shakespeare. His idea pervades the place; the whole pile seems but as his mausoleum. The feelings, no longer checked and thwarted by doubt, here indulge in perfect confidence; other traces of him may be false or dubious, but here is palpable evidence and absolute certainty'. The *Grave* of the poet is on the N. side of the chancel, and is covered by a slab bearing an oft-quoted inscription. On the wall above is the familiar *Bust*, executed soon after Shakespeare's death by Gerard Johnson. The original colouring has been reproduced. The adjacent stained-glass window, representing the Seven Ages, was erected with the contributions of American visitors. — Another memorial window, presented by Americans, was unveiled in the S. transept in 1896. The main subject is the *Incarnation*; in the E. side-light are figures of the Bishop of Worcester (716 A.D.), Charles I., and Archbp. Laud, with the *Death of Laud*

below; in the W. side-light, Amerigo Vespucci, Columbus, and William Penn, with the Landing of the Pilgrim Fathers below. The design also includes figures of John de Stratford, Archbp. of Canterbury in 1333, St. Eric, first transatlantic bishop (in Greenland), and Bp. Seabury, first bishop of Connecticut. — Close to Shakespeare's tomb are those of his wife, *Anne Hathaway* (d. 1623); his daughter, *Susan Hall* (d. 1649); his son-in-law, *Dr. Hall*; and *Thomas Nash*, the first husband of his granddaughter Elizabeth. — Among the other monuments are several of the *Clopton Family*, and the altar-tombs of *Dean Balsall* (d. 1491), the restorer of the chancel, and *John Combe*, the money-lender. — The font in which Shakespeare was christened, the register containing the entries of his baptism and funeral, and an old chained Bible (1611) are shewn to visitors at the W. end of the church.

The *Shakespeare Memorial Building* (6d.), situated on the Avon, a little above the church, at the end of Chapel Lane, was erected in 1879, in red brick and stone, which time is gradually bringing into harmony with its venerable surroundings. It includes a *Theatre*, in which annual memorial performances are held in April and occasional performances in winter, a gallery of Shakespearian paintings, and a library of rare Shakespearian books. Visitors should ascend the tower for the \*View of Stratford. In the adjoining grounds is the *Shakespeare Monument*, presented in 1888 by the sculptor, Lord Ronald Gower. On the top is a colossal seated figure of the poet, and round the base are figures of Lady Macbeth (representing Tragedy), Prince Hal (History), Falstaff (Comedy), and Hamlet (Philosophy). — Higher up is the 'great and sumptuous *Bridge upon the Avon*', built by Sir Hugh Clopton (p. 249). It commands a charming \*View up and down the river.

In Bridge Street, which leads from the bridge into the town, is the *Red Horse Hotel*, containing the room in which Washington Irving wrote his delightful paper on Stratford-on-Avon. The chair he sat in and the poker with which he meditatively poked the fire are still shown as 'Geoffrey Crayon's Throne and Sceptre'. — The house at the corner of Bridge St. and High St. was occupied by the poet's younger daughter, Judith Shakespeare (Mrs. Quiney), for 36 years. — At the end of Wood St., the E. continuation of Bridge St., is a *Fountain and Clock-Tower*, presented in 1887 by an American.

About 1 M. to the W. of Stratford is *Shottery*, which is best reached by a footpath, starting either from Evesham Place, or from a point near the G. W. R. Station. *Anne Hathaway's Cottage* is still standing here in substantially the same condition as when Shakespeare courted his future wife. It was purchased for the nation in 1892 for 3000l. It is still occupied by a descendant of the Hathaway family (Mrs. Baker). It contains an old settle, a carved bedstead, some 'ever-lasting linen sheets', and other relics of 300 years since. In front of the cottage is a small garden, gay with old-fashioned flowers. — From Shottery the walk may be continued to *Luddington*, where Shakespeare was married, 2 M. to the S.W. The church has, however, been entirely rebuilt after a fire.

An excursion should also be made to *Charlecote*, the mansion where, according to the story, Shakespeare was brought up before Sir Thomas Lucy for deer-stealing, still occupied by a collateral descendant and namesake of that worthy 'Justice Shallow'. Visitors may drive through the fine park and are admitted to the house (1s.), which contains a good collection of old paintings, antique furniture, and many objects of Shake-



spearian interest. We cross the bridge over the Avon, turn to the left, pass through *Tiddington* and *Alveston* (comp. p. 248), and reach ( $3\frac{1}{2}$  M.) the lodge-gate of Charlecote. Passing through the gate by the footpath and crossing the park, which is still well-stocked with deer, we soon come in sight of the house, an extensive red brick building of the Elizabethan period. Visitors unprovided with a permit should not cross the small stream flowing past the house. To the left is visible the spire of *Hamp-ton Lucy Church*, a handsome structure by Rickman and Scott, which may be reached by turning to the left on leaving the park at the other end. — *Charlecote Church* (comp. p. 247) contains several monuments of the Lucy family, including one to the wife of Sir Thomas Lucy (p. 250), with a fine epitaph, ascribed to the knight himself, which should go far to prove that Shallow, if indeed meant for Sir Thomas, is a caricature of the original. The church was rebuilt in 1852, the old Lucy chapel and vault being incorporated with the new structure.

All lovers of Shakespeare will find much that is most suggestive and interesting in the quaint little villages around Stratford; and longer excursions may be made to *Warwick* (p. 243), *Leamington* (p. 243), *Kenilworth* (p. 246), *Evesham* (p. 188), *Edgehill* (p. 242), etc.

### 36. From London to Verney Junction viâ Harrow and Aylesbury.

50 M. RAILWAY from *Baker Street Station* in 2 hrs. (fares 7s. 10d., 5s. 10d., 3s. 11d.). To (10 M.) *Harrow* in 22-30 min. (1s. 4d., 1s., 8d.); to (38 M.) *Aylesbury*  $1\frac{1}{2}$  hr. (fares 5s. 10d., 4s. 4d., 2s. 11d.). This line is an extension of the St. John's Wood branch of the Metropolitan Railway.

This route coincides with the first portion of the new direct route from *London* (*Marylebone Station*; p. 1) to *Nottingham*, now under construction, viâ *Quainton Road* (see p. 253).

From London to (10 M.) *Harrow*, see *Baedeker's London*.

10 M. **Harrow-on-the-Hill** (*King's Head*; *Railway Hotel*). The large *Public School* here, founded by John Lyon, yeoman, in 1571, is scarcely second to Eton, and has numbered Lord Byron, Sir Robert Peel, Sheridan, Spencer Perceval, Viscount Palmerston, and numerous other eminent men among its pupils. The older portion of the school is in the Tudor style. The chapel, library, and speech room are all quite modern. The panels of the great school-room are covered with the names of the boys, including those of Byron, Peel, and Palmerston. The number of scholars is now about 630. *Harrow Church* has a lofty spire, which is a conspicuous object in the landscape for many miles round. The churchyard commands a most extensive \*View. A flat tombstone, on which Byron used to lie when a boy, is still pointed out. Harrow also has a station on the L.N.W. line (p. 253). —  $12\frac{1}{2}$  M. *Pinner* (*Queen's Head*, a quaint 'Queen Anne' building), a prettily situated little town. A little to the W. lie *Ruislip Park* and *Reservoir*. — About 3 M. to the S.W. of ( $14\frac{1}{2}$  M.) *Northwood*, with its numerous suburban villas and an excellent golf-course, lies *Harefield*, the scene of Milton's 'Arcades'.

18 M. **Rickmansworth** (*Victoria*; *Swan*), a small paper-making town (7000 inhab.) on the *Chess*, near its confluence with the *Colne*, is a good centre for excursions. Large quantities of water-cress are

grown here for the London market. To the S.E., on the other side of the Colne, lies *Moor Park* (Lord Ebury), with its fine timber.

Walkers are advised to quit the railway here and proceed to (9½ M.) Chesham on foot through the \**Valley of the Chess*. We turn to the right on leaving the station, pass under the railway arch, ascend a few steps immediately to the left, cross the railway by a foot-bridge, and enter *Rickmansworth Park*, with its fine old trees. The walk across the park brings us in 25 min. to a road, which we cross obliquely (to the left) to a meadow-path leading to (¼ hr.) the highroad to Chenies, at a point near the village of *Chorley Wood* (½ M. from the station, see below). About ¼ M. farther on we turn to the right (sign-post) for (½ M.) the picturesque and neatly built village of *Chenies* (\**Bedford Inn*). The \**Mortuary Chapel* attached to the church here contains the tombs of the Russells from 1556 to the present day, forming an almost unique instance in England of a family burial-place of this kind (admission only by order obtained on application to the Duke of Bedford, at Woburn Abbey). The finest monument is that of \*Anne, Countess of Bedford (d. 1558), the builder of the chapel. Lord William Russell (beheaded in 1683), Lord John Russell (1792-1878), and Lord Amphil (d. 1884) are buried here. Adjoining the church is a fragment of the old manor-house. Matthew Arnold and J. A. Froude frequently visited Chenies for the sake of angling in the Chess. — To reach Chesham we follow the lane between the church and the manor-house, and then turn to the left along a path through wood on the slope of the valley of the Chess. View of the Elizabethan mansion of *Latimers* (Lord Chesham), on the other side of the stream. After about ¼ hr. we pass through two gates. 20 min. Lane, leading to the left to Chalfont Road station (see below). In 10 min. more we descend to the right to the road and follow it to the left to (2 M.) *Chesham* (see below).

Perhaps no walk in England of equal length combines more literary interest and rural charm than that from Rickmansworth to (18 M.) Slough (p. 106) viâ (5 M.) *Chalfont St. Giles* (see below); 6¼ M. *Jordans*, with the graves of Elwood (Milton's secretary), William Penn, his wife, and five of his children; 8½ M. *Beaconsfield*, with a house (named *Gregories*), once occupied by Edmund Waller (d. 1687) and Edmund Burke (d. 1797); 12 M. *Burnham Beeches*; and (16 M.) *Stoke Poges*, the churchyard of which is the scene of Gray's famous elegy. The walk is described in detail in *Baedeker's London*.

20 M. *Chorley Wood* and (22 M.) *Chalfont Road* are each about 1½ M. from *Chenies* (see above). They are also nearly equidistant (3-3½ M.) from the charming little village of *Chalfont St. Giles*. The cottage here in which Milton finished 'Paradise Lost' and began 'Paradise Regained' (1665-68) has been left unchanged since the poet's time and contains a few relics (adm. 6d., a party 3d. each).

A short branch-line runs from Chalfont Road to (5 M.) *Chesham* (*Crown; George*), a quaint old town with 8000 inhab., mainly employed in the manufacture of furniture and other articles in beech-wood, cricket-bats, tennis-rackets, wooden spades, French hoops, etc. Ducks and water-cress are also extensively produced. Fine view from the *Park*.

26 M. *Amersham* (Griffin; Crown), with 2500 inhab., is another seat of the beechwood-chair industry. 31½ M. *Great Missenden*. 35½ M. *Wendover* (Red Lion; Shoulder of Mutton), an old market town, with an E.E. church, has manufactures of straw-plait and pillow-lace. 37 M. *Stoke-Mandeville*. — 38 M. *Aylesbury* (*George; Crown; King's Head*), the county-town of Buckinghamshire, is a great agricultural centre, famous for its ducks and milk. The E. E. *Church of St. Mary* contains choir-stalls of the 15th cent. and a

14th cent. Lady Chapel with an earlier crypt. — A *Female Convict Prison*, to supersede that at Woking (p. 74) was built near Aylesbury in 1895; it is the only convict-prison for women in England, and can accommodate 300 prisoners.

From Aylesbury a line runs E. to *Cheddington* (p. 254). To *Risborough*, see p. 218.

About 4 M. from (40 M.) *Waddesdon Manor* is the modern mansion of *Waddesdon*, the seat of Baron Ferdinand de Rothschild. — 41 M. *Quainton Road*.

A branch-line runs hence to (7 M.) *Brill*, a small town with an interesting *Church* (restored 1890) and the remains of a *Palace*, said to have been occupied by Edward the Confessor.

Quainton Road is the point of divergence of the new route (under construction) of the Central Railway Co. to Nottingham (p. 433), viâ Rugby, Leicester, and Loughborough.

45 M. *Grandborough Road*. — 47 M. *Winstow Road*. — 50 M. *Verney Junction* (p. 218).

## 37. From London to Birmingham viâ Rugby and Coventry.

113 M. L. N. W. RAILWAY (*Euston Station*) in 2<sup>3</sup>/<sub>4</sub>-3<sup>1</sup>/<sub>2</sub> hrs. (fares 17s. 4d., 11s. 10d., 9s. 5d.). Luncheon-baskets may be obtained at Euston and the other chief stations. The country traversed is somewhat monotonous.

Beyond *Camden Town*, with the principal depot of the North Western Railway, and *Chalk Farm*, the train threads the Primrose Hill Tunnel, 1160 yds. long. Near (3 M.) *Kilburn* is another tunnel, after which we see *Kensal Green Cemetery* (see *Baedeker's London*) on the left. — 5<sup>1</sup>/<sub>2</sub> M. *Willesden* (*Rail. Rfmt. Rooms*), an important railway-junction, passed daily by 700 trains. Beyond (8 M.) *Sudbury* a view is obtained to the left of Harrow on-the-Hill.

11<sup>1</sup>/<sub>2</sub> M. *Harrow*; the station is 1 M. from the town of *Harrow-on-the-Hill* (p. 251). A short branch-line runs hence to *Stanmore*. — Near (13<sup>1</sup>/<sub>2</sub> M.) *Pinner* (p. 251), to the right, are the red brick buildings of the *Commercial Travellers' Schools*. Beyond Pinner we notice the ingenious arrangement by which the locomotives supply themselves with water, without slackening speed, from troughs laid down between the rails. — 16 M. *Bushey*. — 17<sup>1</sup>/<sub>2</sub> M. *Watford* (*Clarendon; Maldon*) is pleasantly situated on the *Colne*, among the woods of *Cassiobury* (Earl of Essex) and the *Grove* (Earl of Clarendon). A pretty public walk crosses the park of the former, but neither house is shown. To the right are the buildings of the *London Orphan Asylum*. Watford is the junction of a line to (7 M.) *St. Albans* (p. 364), and of another to (4 M.) *Rickmansworth* (p. 251). — We now pass through another tunnel, upwards of 1 M. long, and cross the Grand Junction Canal. — 24<sup>1</sup>/<sub>2</sub> M. *Bormoor*, the station for *Hemel Hempstead*. — 28 M. *Berkhampstead*; in the pretty valley to the left lies the town of *Great Berkhampstead* (King's Arms), birthplace of the poet Cowper (1731-1800), with the remains

of a castle and a Dec. church. We soon obtain a view of the *Chiltern Hills*, which give name to the 'Stewardship of the Chiltern Hundreds', a nominal office conferred upon members of parliament wishing to resign their seats. — 32 M. *Tring* (Rose & Crown) is an ancient town with a handsome church, 2 M. from the station.

The mansion of *Tring Park* (Lord Rothschild) was built by Wren. Visitors are courteously admitted to the Hon. Walter Rothschild's excellent *Zoological Museum* on Mon., Tues., Wed., and Frid., 1-4 (Frid. also 10-12) in summer, and 3-6 (Wed. 4-7) in winter. — Several families of kangaroos have been successfully acclimatized in *Tring Woods*.

About 2½ M. to the W. of *Tring* is *Drayton Beauchamp*, where the 'Judicious Hooker' was rector (1585), when visited by Cranmer and Sandys, as narrated by Izaak Walton.

Beyond *Tring* the train traverses the Chiltern Hills by a deep cutting and enters Buckinghamshire. 36 M. *Cheddington* is the junction of a line to Aylesbury (p. 252). — 40½ M. *Leighton* is the station for *Leighton Buzzard* ('Beau Desert'; Swan), a small town ½ M. to the W., with an E. E. church and a market-cross.

About 3½ M. to the S. (1 M. from Cheddington) is *Mentmore*, a seat of Lord Rosebery, of which Matthew Arnold says 'it is like a Venetian palace doubled in size, and all Europe has been ransacked to fill it with appropriate furniture' (access sometimes obtained on written application).

FROM LEIGHTON TO DUNSTABLE AND LUTON, 11½ M., railway in ½-1 hr. (fares 1s. 10d., 1s. 2d., 11½d.). — 6 M. *Dunstable* (*Sugarloaf*; *Red Lion*; *Saracen's Head*), a town with 4500 inhab. and manufactories of straw bonnets and baskets. *Dunstable larks* are sent in large quantities to London. The *Priory Church* (restored) is a fine Norman building, dating in part from the reign of Henry I. (1100-35). Charles I. slept at the *Red Lion Inn* here when on his way to Naseby. — 11½ M. *Luton*, see p. 364.

From *Leighton* an excursion may be made to *Woburn* ('Bedford Arms'), 7 M. to the N., with an ivy-clad church. *Woburn Abbey*, the seat of the Duke of Bedford, built in 1747 on the site of a Cistercian abbey, contains a good collection of art (Frid., 10-4, by order obtained at the Park Farm office). The large deer-park and pleasure-grounds are also very fine.

47 M. *Bletchley* (Rail. Rfmt. Rooms), the junction of lines to Oxford (p. 224) on the left, and to Bedford (p. 362) and Cambridge (p. 440) on the right. *Woburn* (see above) is about 5 M. to the E. of *Bletchley*. — 52 M. *Wolverton* (Victoria; Rail. Rfmt. Rooms), on the *Ouse*, with the carriage-building works of the L. N. W. R., employing over 2000 hands, is the junction for (4 M.) *Newport Pagnell* (Anchor; Swan), a small lace and paper-making town, with a large church. A steam-tramway runs from *Wolverton* to (2 M.) *Stoney Stratford* and *Deanshanger*. The train then crosses *Wolverton Viaduct* and enters the well-wooded county of Northampton. At (60 M.) *Road* the line forks, the trunk-line running straight to Rugby, while a loop-line runs to the right viâ Northampton, rejoining the main line just before Rugby.

The first station on the main line beyond *Road* is (63 M.) *Blisworth* (Hotel), the junction of a line to *Towcester* and *Stratford-on-Avon* (comp. p. 242), of another to *Bunbury* (p. 242), and of a short one to *Northampton* (p. 255). Beyond *Blisworth* the train crosses the Grand Junction Canal, and soon after threads a

tunnel 500 yds. long. 70 M. *Weedon*, with extensive barracks, a powder-magazine, and a large military depot, is the junction of a line to *Daventry*. The line here follows the direction of the old Roman road known as *Watling Street*. Beyond (76 M.) *Welton* is the *Kilsby Tunnel*,  $1\frac{1}{3}$  M. long, on emerging from which the line enters Warwickshire and is rejoined by the loop-line above mentioned. Rugby (see p. 256) is reached almost immediately afterwards.

Leaving Roade (see p. 254) by the loop-line, we pass through a cutting and a short tunnel and soon reach —

**66 M. Northampton.** — **Hotels.** GEORGE, George Row; PEACOCK, in the Market Place; GRAND, Gold St.; ANGEL, PLOUGH, Bridge St. — *Rail. Rfmt. Rooms.*

**Cabs.** From the railway-stations into the town, with luggage, 1-2 pers. 1s., 3 pers. 1s. 6d., 4 pers. 2s.; beyond the borough, 1s. per mile.

**Railway Stations.** *Castle Station*, on the S.W. side of the town, for the L. N. W. trains; *Bridge St. Station* (L. N. W.), for trains to Peterborough; *Midland*, near the centre of the town, for trains to Bedford.

*Northampton*, the capital of the shire of that name, is a well-built town with 70,872 inhab., situated on the N. bank of the *Nene*, and widely known for its manufactures of boots and shoes. It is a place of considerable antiquity, and was the seat of numerous parliaments in the 12th, 13th, and 14th centuries. In 1460 the Lancastrians were defeated near Northampton, and Henry VI. taken prisoner by the Earl of Warwick.

The busiest parts of Northampton are the *Drapery* and the large *Market Square*. Among the buildings adjoining the latter are the Gothic *Town Hall*, begun in 1861 and enlarged in 1889, containing a statue, by Chantrey, of Spencer Perceval, who was assassinated in the lobby of the House of Commons in 1812; the *Corn Exchange*; and the church of *All Saints*, with a tower of the 14th cent. *St. Peter's Church*, restored by Sir G. G. Scott, is an interesting Norman structure (p. xxxix). The remains of the old *Castle*, built in the 11th cent., are scanty. The *Castle Hill Chapel* contains a tablet to *Dr. Doddridge*, the Nonconformist theologian, who ministered here for 22 years. The old *Hospital of St. John* (founded 1138), in Bridge St., also deserves attention. In Abington St. are the *Post Office* and the large modern *Convent of the Sisters of Notre Dame*; in Abington Square is a terracotta statue of *Charles Bradlaugh* (1833-90), M. P. for Northampton 1880-90.

The most interesting building in Northampton is, however, the \**Church of St. Sepulchre*, supposed to have been built by Simon de Liz at the beginning of the 12th cent., and one of the few round churches of England (comp. pp. 446, 451). This church, which lies to the N. of the town, contains numerous E.E. additions, including a fine spire, and has been restored by Scott.

About 1 M. to the S. of Northampton is \**Queen Eleanor's Cross*, the best survivor of those which Edward I. erected at every point where the body of his wife rested on its way to interment in Westminster. Not

far off is *Delaprè Abbey*, on the site of an old Cluniac religious house. — *Althorp*, the seat of Earl Spencer, 5 M. to the N.W. of Northampton, contains some good pictures (fine family-portraits by *Reynolds*, *Van Dyck*, *Kneller*, *Lely*, etc.); the famous library is now in Manchester (p. 342). Near *Althorp* is *Harleston*, an interesting experiment in co-operative farming. — Excursions may also be made to *Earl's Barton* and *Castle Ashby* (see below).

FROM NORTHAMPTON TO MARKET HARBOROUGH, 18 M., railway in  $1\frac{1}{2}$ - $\frac{3}{4}$  hr. (fares 2s. 9d., 1s. 10d., 1s.  $5\frac{1}{2}$ d.). The kennels of the celebrated *Pytchley Hunt* are at (8 M.) *Brixworth*, which possesses a large church, perhaps formed out of a Roman building (p. xxxv). — 18 M. *Market Harborough*, see p. 361.

FROM NORTHAMPTON TO PETERBOROUGH, 42 M., railway in  $1\frac{1}{4}$ - $1\frac{1}{2}$  hr. (fares 7s., 4s. 6d., 3s.  $7\frac{1}{2}$ d.). — About 2 M. to the S. of (8 M.) *Ashby* is *Castle Ashby*, the seat of the Marquis of Northampton, the gardens of which are open on Tues. and Thurs. (house on Tues.). *Yardley Chase*, the park belonging to it, has a circumference of 7 M. *Ashby* is also the station for ( $1\frac{1}{4}$  M.) *Earl's Barton*, famous for its church with a pre-Norman tower (p. xxxvi). *Whiston*, near *Ashby*, has an interesting church (see p. lii). — 12 M. *Wellingborough*, see p. 361. —  $16\frac{1}{2}$  M. *Higham Ferrers* (Green Dragon), 1 M. from the station, was the birthplace of *Abp. Chichele* (1362-1443) and contains a handsome church, a school, a college, and other buildings erected by him. — 22 M. *Thrapston*, the junction of lines to *Huntingdon* and *Kettering* (p. 361). —  $30\frac{1}{2}$  M. *Oundle* (Talbot), a small town on the *Nene*, with an E.E., Dec., and Perp. church. At *Fotheringay*,  $3\frac{1}{2}$  M. to the N., *Mary, Queen of Scots*, was tried and executed. The castle was destroyed by *James I.*, but the interesting Perp. church remains. *Warmington*, 2 M. to the S. E. of *Fotheringay*, has a good E.E. church (p. xlv). From (37 M.) *Wansford* a branch runs to *Stamford* (p. 369). —  $43\frac{1}{2}$  M. *Peterborough*, see p. 369.

From Northampton to *Bedford*, see p. 363.

Beyond Northampton the Rugby train passes stat. *Althorp Park* (see above). To the left is *Great Brington Church*, containing some brasses of the *Washington* family (comp. p. 242). Beyond *Kilsby* we rejoin the main line (comp. p. 255).

83 M. **Rugby** (*Royal George*; *Horseshoes*; *Laurence Sheriffe's*; *Rail*. *Rfmt.* *Rooms*; cab to the town, 1-2 pers. 1s., each addit. pers. 6d.), a town with 11,262 inhab., 1 M. from the station, is an important railway-junction (the 'Mugby Junction' of *Dickens*). It appears in *Domesday Book* as 'Rocheberrie' and in *Elizabeth's* time as 'Rokebie'. The famous *School*, founded by *Laurence Sheriffe* in 1567, and provided with endowments which now bring in 7000*l.* a year, is attended by 60 foundationers and 350-400 other boys. *Dr. Thomas Arnold* was head-master here from 1828 to 1842 and is buried in the chapel. The scene of 'Tom Brown's School Days' is laid at Rugby. *St. Andrew's* is a 14th cent. building, restored by *Mr. Butterfield*. Rugby is a good hunting-centre. — About  $1\frac{1}{2}$  M. to the E. of Rugby is *Bilton Hall*, where *Addison* long resided.

FROM RUGBY TO LEAMINGTON, 15 M., railway in  $\frac{1}{2}$  hr. (fares 2s. 6d., 1s. 7d., 1s. 3d.). *Leamington*, and thence to *Warwick*, see p. 243.

From Rugby to *Nuneaton* and *Stafford*, see R. 45a. This line forms part of the through-route of the L.N.W.R. from London to Liverpool.

FROM RUGBY TO MARKET HARBOROUGH,  $17\frac{1}{2}$  M., railway in  $\frac{1}{2}$ - $\frac{3}{4}$  hr. (fares 3s. 2d., 1s. 10d., 1s.  $5\frac{1}{2}$ d.). — About 4 M. to the E. of stat. *Felvertoft* is the field of *Naseby*, where *Charles I.* was defeated by *Cromwell* in 1645. —  $17\frac{1}{2}$  M. *Market Harborough*, see p. 361.

FROM RUGBY TO LEICESTER, 20 M., railway in  $\frac{3}{4}$  hr. (fares 2s. 8d., 1s. 8d.). 8 M. *Ullesthorpe*. About 3 M. to the S.E. is *Lutterworth*, where

Wycliffe was rector from 1375 till his death in 1384; his alleged pulpit and other relics are preserved in the church. A commemorative *Obelisk* to Wycliffe was erected near the church in 1897. — 12 M. *Wigston*, see p. 361. — 20 M. *Leicester*, see p. 358.

At Rugby our line diverges to the left from the main through-route of the North Western Railway from London to Liverpool (see R. 45a). After passing (89 M.) *Brandon & Wolston*, we soon see the three graceful spires of Coventry.

94 M. **Coventry** (*Queen's; King's Head; Craven Arms*), an ancient city, with 54,740 inhab. in 1891, has grown rapidly during the last few years in consequence of the enormous expansion of the cycle-manufacturing industry, of which it is the headquarters. It also possesses manufactories of ribbons, dress-trimmings, coach-lace, and watches, and is famous for its artistic work in metal.

A religious house of some kind seems to have existed at Coventry in the time of Canute. According to the well-known legend (versified by Tennyson), Coventry received its municipal independence in the 11th cent. from Leofric, Earl of Mercia, through the self-sacrifice of his wife, Lady Godiva ('I, Lurichi, for the love of thee, doe make Coventre tol-free'). Her memory is kept green by a periodical procession and by a statue in St. Mary's Hall (see below), while 'Peeping Tom' is pilloried in a bust at the corner of Hertford Street. Coventry was for a time (1102-85) a bishop's see, the beautiful cathedral-church of which was destroyed by Henry VIII. The 'Parliamentum Indocorum' (1404) and the 'Parliamentum Diabolicum' (1458) were held at Coventry. The 'Coventry Plays' are a valuable collection of miracle-plays and mysteries performed here in olden times. The phrase 'to send to Coventry' has never been quite satisfactorily explained. No reminder is needed of the march through Coventry of Falstaff and his ragged regiment.

Coventry contains much to interest the student of architecture and archæology. Many of the narrow old streets, which reminded Hawthorne of Boston, contain picturesque houses with the upper stories jutting over the street. — \**St. Michael's Church*, an edifice of red sandstone, on the E. side of the Cross Cheaping, is a noble specimen of the Perp. style, with a spire, 312 ft. high, considered one of the finest in Europe. This church, restored in 1890 at a cost of 43,000*l.*, now claims to be the largest parish-church in England (comp. p. 457). The interior is adorned with numerous stained-glass windows, most of which are modern. — *Trinity or the Priory Church*, adjoining, another fine Perp. structure, also has a lofty spire (237 ft.). It contains an interesting stone pulpit of the 15th cent. and a curious old fresco. — The third of the 'three tall spires' of Coventry is that of the old Grey Friars Monastery, to which the modern *Christchurch* has been attached. — The *Church of St. John*, on the W. side of the town, is an interesting 14th cent. building, restored.

\**St. Mary's Guildhall*, to the S. of St. Michael's, is a singularly interesting specimen of English municipal architecture in the middle ages (14-15th cent.). The great Hall (with its oaken roof and tapestry), the Mayoress's Parlour, and the Kitchen are among the most noteworthy rooms. — Near St. John's is *Bablake Hospital*.

and in Grey Friars Lane is *Ford's Hospital*, two interesting examples of the domestic style of the 16th century. — Near the station is a statue of *Sir Thomas White*.

In the Foleshill road, to the N. of Coventry, is the house in which *George Eliot* (*Mary Anne Evans*; 1820-80) lived with her father before his death; and *Rosehill*, where she frequently visited Mr. and Mrs. C. Bray, is also close to the town. *Arbury Farm*, where she was born, and *Griff*, where she spent the first twenty years of her life, are between Coventry and Nuneaton. — The *Coventry Canal* connects Coventry with Oxford on the one side, and with the Mersey and Trent on the other.

Among the interesting points in the neighbourhood of Coventry are *Whitley Abbey*,  $1\frac{1}{2}$  M. to the E.; *Stoneleigh Abbey* (p. 246), 5 M. to the S.; *Kenilworth* (see p. 246), 5 M. to the S.W. (a beautiful road); the Norman church of *Wyken*,  $3\frac{1}{2}$  M. to the N.E.; and *Combe Abbey*, the seat of Lord Craven, 4 M. to the E., where Elizabeth, daughter of James I., spent part of her girlhood, and to which she retired after the death of her husband, the Elector Frederick (king of Bohemia).

From Coventry to *Leamington* and *Warwick*, see p. 243.

FROM COVENTRY TO NUNEATON,  $9\frac{1}{2}$  M., railway in 20-30 min. (fares 1s. 8d., 1s.,  $9\frac{1}{2}$ d.). The only intermediate station of any note is ( $6\frac{1}{2}$  M.) *Bedworth*, a small town with 5480 inhab. At ( $9\frac{1}{2}$  M.) *Nuneaton* (see p. 356) the line joins the main route from London to Liverpool.

Beyond Coventry the view is much interrupted by numerous deep cuttings. Beyond ( $99\frac{1}{2}$  M.) *Berkswell*, the church of which has a Norman crypt, the train crosses the *Blythe* by a fine viaduct. Picturesque old bridge to the left. 103 M. *Hampton* is the junction of a line to *Tamworth* (p. 189). At (109 M.) *Stechford* the direct line to *Walsall* (p. 263) and *Wolverhampton* (p. 264) diverges to the right. Soon afterwards the train enters the spacious New St. Station at (113 M.) *Birmingham*.

**Birmingham.** — **Railway Stations.** The *New Street Station* (Pl. D, 3, 4), New Street, is one of the largest railway-stations in the world ( $12\frac{3}{4}$  acres), with a fine iron and glass roof, over 1100 ft. long, and good refreshment-rooms. It is used by the L.N.W. trains for London (via Coventry and Rugby), to Stafford, Crewe, Liverpool, and the North, to Wolverhampton, Lichfield, Derby, etc., and also for the Midland trains to London (via Leicester), Sheffield, Derby, Worcester, Gloucester, Bath, Bristol, etc. — The *Snow Hill Station* (Pl. F, 1) of the G.W. Railway, also with good refreshment-rooms, lies about  $\frac{1}{3}$  M. to the N., and serves for trains to London (via Warwick and Oxford), Worcester, Malvern, and South Wales. — There are also several suburban stations.

**Hotels.** *QUEEN'S* (Pl. a; D, 4), at the New St. Station; *GREAT WESTERN* (Pl. b; F, 2), at Snow Hill Station, R. & A. 5s., D. 5s.; *GRAND* (Pl. c; E, 2), Colmore Row, R. & A. 4s. 6d., B. 2s., D. 3s.; *PLOUGH & HARROW*, 135 Hagley Road, old-fashioned, moderate; *COLONNADE* (Pl. f; D, 3), New St.; *COBDEN* (Pl. d; E, 3), corner of Corporation St. and Cherry St., a large temperance house, R. & A. 2s. 6d. 'ordinary' at 1.15 p.m. 2s.; *MIDLAND* (Pl. e; D, 3), New St., commercial, R. & A. from 4s.; *STORK* (Pl. g; F, 3), Corporation St.; *WHITE HORSE* (Pl. i; C, 1), corner of Congreve St. and Great Charles St., unpretending; *SWAN* (Pl. h; E, 4), corner of New St. and High St., commercial; *ACORN*, Temple St. (Pl. D, 3), small.

**Restaurants.** *Birmingham Restaurant*, 101 New St. (Pl. D, 3, E, 4); *Lissiter & Miller*, 20 Bennett's Hill (Pl. D, 2, 3); *Bryan*, 62 New St.; *Pattison*, 7 New St. and 54 High St.; *Nock*, Union Passage; *Garden Restaurant*, with vegetarian dinners. 25 Paradise St. (Pl. C, 2); *Arcadian*, 18 North West Arcade (Pl. F, 3), Corporation St. (fish-dinners); *Refreshment Rooms*, at the Central and Snow Hill Stations; also at most of the hotels.

**Cabs.** For 1-2 pers.,  $1\frac{1}{2}$  M., 1s.; per hour 2s. 6d., each addit.  $\frac{1}{4}$  hr. 6d. Double fare 12-6 a.m. For each package carried outside, 2d.







**Tramways.** *Steam Tramways*, *Horse Tramways*, and *Omnibuses* traverse most of the principal streets and ply to points in the environs. The chief starting-points are *Old Square* (Pl. F, 3), *John Bright Street* (Pl. C, 3), *Albert Street* (Pl. F, 4), and *Suffolk Street* (Pl. B, 4). — A *Cable Tramway* runs from Colmore Row to *New Inn*. — *Electric Tramway* from Wellington Road to *Bournbrook*. — Fares 1-6d.

**Coaches** generally ply in summer to *Berkswell* (p. 263) and other places of local interest, starting from the *Grand Hotel* (p. 258).

**Theatres.** *Theatre Royal* (Pl. D, 3), *New St.*; *Prince of Wales* (Pl. A, 1), *Broad St.*; *Grand* (Pl. G, 3), *Corporation St.*; *Queen's* (Pl. F, 1), *Snow Hill*. — *Gaiety Concert Hall*, *Coleshill St.*; *Day's Music Hall*, *Smallbrook St.* (Pl. C, 5); *Canterbury Music Hall*, *Digbeth* (Pl. E, 5).

**Post and Telegraph Office** (Pl. C, 2), opposite the *Town Hall*; numerous branch-offices and pillar letter-boxes.

**United States Consul**, *George F. Parker, Esq.*, 16a *Corporation St.*; vice-consul, *F. M. Burton, Esq.*

**Public Baths**, all with first and second class swimming-baths and hot and cold private baths: *Kent Street Baths*, with Turkish and vapour baths; *Woodcock Street Baths*; *Monument Road Baths*, with Turkish and vapour baths; *Northwood Street Baths*. Turkish bath 1s., first-class swimming or warm bath 6d., second-class 3d. — There are also *Turkish and Warm Baths* in *Broad St.*, *High St.*, and the *Crescent*.

*Birmingham* (450 ft. above the sea), the fourth town of England in size and population, and the see of a Roman Catholic bishop, stands on a series of gentle hills in the N.W. corner of Warwickshire. At the census of 1891 it contained 478,000 inhab. In plan it is irregular, and many of its older streets are narrow and crooked; but much has been done to improve it within the last 20-30 years. It is the chief centre in England, if not in the world, of the manufacture of brass, iron, and other metallic wares of all kinds, and it is the most important industrial town in England after Manchester. In spite of its numerous tall chimneys and often smoky atmosphere, Birmingham has the reputation of being healthier than most large manufacturing towns.

In the social and political sphere Birmingham has always, with the exception of the unhappy lapse of 1791 (p. 261), been distinguished as a centre of liberality and freedom of thought. It claims to be 'the most open and hospitable to ideas, to be regarded as the most fully developed example of the English city of the future — in a word as the city wherein the spirit of the new time is most widely, variously, energetically assuming visible form and shape' (Macdonald). Nowhere has the system of municipal government been more fully developed, and nowhere has a municipality been more distinguished for enlightened promotion of popular culture. Trades Unions were very powerful in Birmingham and managed to a great extent to prevent the introduction of machinery. Hence 'the manufactures of Birmingham are to this day in a great degree confined to those branches of industry which require comparatively a much greater amount of manual labour than machinery' (Fawcett). About 200 separate trades are carried on by its 'small masters'.

The early history of Birmingham is very shadowy, but it is not improbable that it occupies the site of a small Roman station on the Icknield Street (p. 355). The name, which appears in *Domesday Book* as 'Bermingeham', is supposed to be derived from 'Berm' or 'Beorm', the name of some Saxon tribe. During the middle ages it appears under the protection of the De Berminghams, whose connection with it ceases in 1545. In 1538 it is described by Leland as a good market town with many smiths 'that use to make knives and all mannour of cuttinge tooles and many loriners that make bittes and a great many naylor's'. In 1643 Bir-

mingham was taken and partly burned by Prince Rupert. Under Charles II. it advanced rapidly, and its manufactures of firearms became considerable. Birmingham owes its modern importance chiefly to the improvements in steam-machinery carried out here by Watt and Boulton at the end of last century, and to the use it was thus enabled to make of the adjacent fields of coal and iron. In 1700 it contained only 15,000 inhab.; in 1801, 73,670; in 1841, 182,892; and in 1881, 400,774. Its main interest to tourists is centred in a visit to some of its large industrial establishments, most of which are willingly shown on previous application, especially to anyone provided with an introduction. The industries of Birmingham employ in all about 100,000 work-people and produce goods to the annual value of 4 or 5 millions sterling. About 10,000 are engaged in the manufacture of guns and rifles, producing upwards of 600,000 gun-barrels yearly. No fewer than 4 million military rifles were proved here in 1855-64 (including the period of the Crimean War), and 770,000 guns were sent from Birmingham to the United States during the Civil War. Among the most interesting manufactories are the steel-pen works of Gillott & Son, Graham St., and those of Messrs. Perry, 36 Lancaster St.; the 'Regent Works' of Manton, Shakespeare, & Co., Clissold St., for making buttons; the electro-plate manufactory of Elkington & Co. Newhall St. (Pl. B, 1); the glass and crystal works of Osler, Broad St. (Pl. A, 1); the lighthouse lens and plate-glass works of Chance Brothers & Co., Smethwick; Hardman's stained-glass works in Newhall Hill; the Gun-Barrel Proof-House, Banbury St.; the bronze-foundry and art metal-works of Winfield & Co., Cambridge St. (Pl. B, 1); the papermachee works of McCallum & Hodson, Summer Row (Pl. C, 1); and the Birmingham Small Arms Factory at Smallheath. Other important branches of industry are the rolling and stamping of iron and other metals, the manufacture of iron roofs and girders, the making of steam-engines, machinery, tools, bolts, screws, rivets, wire pins, and small steel goods of all descriptions, jewellery, and the production of chemicals. At Heaton's Mint and Metal Works, in Icknield St., a great part of the bronze and copper money of England and many other countries is coined. The same firm manufactures seamless copper tubes. — A lively account of Birmingham and its industries is given in *Elihu Burritt's* 'Walks in the Black Country'.

The only public building in Birmingham that has any claim to antiquity is the \***Church of St. Martin** (Pl. E, 5), an imposing Dec. edifice, in the Bull Ring, originally dating from the 13th cent., but rebuilt in 1873. It contains the tombs of some of the De Berminghams, the original lords of the manor (see p. 259). The interior contains a fine stained-glass window by *Sir Edward Burne-Jones*, a native of Birmingham. In the Bull Ring, to the N. of the church, is a monument to *Nelson*.

From St. Martin's the High St. leads to the N., passing the large *Market Hall* on the left. Farther on, to the left, diverges **NEW STREET** (Pl. E, 4, D. 3), the principal business-street of the town, with most of the best shops. In it, immediately to the left, is the handsome modern Tudor building, by Barry, in which the *Grammar School* (Pl. E, 4), founded by Edward VI. in 1552, is now installed. Its endowments yield upwards of 26,000*l.* yearly, and several branch-schools both for boys and for girls have been opened. Adjacent, also to the left, is the *Exchange*, at the corner of Stephenson Place, a short street leading to the *New St. Station* (p. 258). Opposite diverges Corporation St. (p. 262). New Street, farther on, passes the *Theatre Royal* (p. 259), the *Colonnade Hotel* (p. 258), the *Masonic Hall*, and the *Society of Artists* (right), and beside the

new *Post Office* (left), which contains a statue of Sir Rowland Hill, ends in an open space (Pl. C, 2), round which are grouped the most handsome modern buildings in Birmingham. Immediately opposite the end of New St. is the —

\***Town Hall** (Pl. C, 2), a large and imposing building in the Corinthian style, erected in 1832-50 in imitation of the temple of Jupiter Stator at Rome, and somewhat recalling the Madeleine at Paris and Girard College at Philadelphia, which were built after the same model. It stands on a rusticated basement, 22 ft. high, pierced with round-headed arches. The large hall in the interior, 145 ft. long, contains a fine organ with 4000 pipes and four manuals. A recital is usually given on Sat., at 3 p.m. (adm. 3d.). The Triennial Musical Festival has been held here since 1768. — To the W. of the Town Hall is the **Birmingham and Midland Institute**, in the Italian style, containing lecture and reading rooms, and natural history and industrial collections. The metallurgical school is especially important, and the penny lectures are a characteristic feature. It is adjoined by the *Central Free Library*, which contains 161,000 vols., including a splendid collection of Shakespearian books (9640 vols.). (Birmingham has also nine branch-libraries, with 61,500 vols.) In Paradise Street, opposite the Town Hall, is the *Inland Revenue Office*, beyond which, to the W., is *Queen's College*, a school of medicine and theology.

The imposing edifice to the N.E. of the Town Hall, at the end of Colmore Row, is the **Council House**, in the Grecian style, completed in 1878 at a cost of 250,000*l.* There is a fine mosaic by *Salviati* above the entrance. The back part of this pile (entr. from the side) contains the **Corporation Art Gallery and Museum** (open free; on Mon., Tues., Thurs., & Sat. 10-9, Sun. 2-5, Wed. and Frid. 10-4 in winter and 10-6 in summer), among the chief contents of which are a series of paintings by *David Cox* (1783-1859; a native of Birmingham), some fine paintings of the English pre-Raphaelite school, a large collection of weapons, and a collection of Wedgwood ware.

The small square at the back of the Town Hall is embellished with a *Monumental Fountain*, erected in honour of the *Right Hon. Joseph Chamberlain*, and statues of *George Dawson* (d. 1876), the essayist and lecturer, and *Sir Josiah Mason* (see below). In Ratcliff Place is a statue of *James Watt* (Pl. C, 2; d. 1819), and at the end of New St. one of *Sir Robert Peel* (d. 1850). In front of the Council House is a statue of *Joseph Priestley* (1733-1804), the theologian and chemist, who was pastor of a Unitarian Church in Birmingham for some years. In the 'Church and King Riot' of 1791 his house, containing his valuable apparatus and MSS., was burned down and he narrowly escaped with his life.

In Edmund St., on the N. side of the small square just mentioned, is the **Mason College** (Pl. C, 1, 2), a tasteful red brick edifice, built by Sir Josiah Mason in 1875-80 at a cost of 60,000*l.* and endowed by him with 140,000*l.* more. It is now attended by 500-600 students, and is completely equipped with Faculties of

Arts and Science, a series of excellent laboratories, and a library of 18,000 vols. In the same street, farther to the E., at the corner of Margaret St. is the *School of Art* (Pl. D, 1), built in 1884-85, and the first municipal school of art in England. — The *Municipal Technical School*, in Suffolk St., built in 1896 at a cost of 100,000*l.*, is one of the most complete in England.

COLMORE ROW (Pl. D, E, 2), which leads to the E. from the Town Hall to Snow Hill, with the Great Western Hotel and Station, is perhaps the best-built street in the town. It contains numerous substantial insurance-offices and banks, the *Union Club*, and the *Grand Hotel* (p. 258). — To the S. of it, in a small open space, is *St. Philip's* (Pl. E, 2), a church of the Queen Anne period, occupying the highest ground in Birmingham. One of the stained glass windows is by Burne-Jones (p. 260). In the churchyard is an obelisk in memory of *Col. Burnaby* (1842-85), erected in 1885.

Another handsome modern thoroughfare is CORPORATION STREET (Pl. E, F, G, 3), which contains the *New Grand Theatre* (Pl. G, 3), and the *Victoria Law Courts* (Pl. G, 2), opened in 1891. On the *Stork Hotel* (Pl. G, F, 3) is a tablet commemorating a visit of Dr. Johnson to his friend Hector. The Rom. Cath. \**Cathedral of St. Chad* (Pl. F, 1), in Bath St., is a good specimen of Pugin's work and is in the Dec. style. It contains an oaken pulpit of the 16th cent., from Louvain, and stalls, throne, and lectern of the 15th cent., from St. Maria in Capitolio at Cologne. — The *Oratory of St. Philip Neri*, Hagley Road, was the home of Card. Newman; the church is Italian in style.

Among the numerous valuable private collections in Birmingham, perhaps the most generally interesting is the \**Dickens Collection* of *Mr. W. R. Hughes*, City Treasurer, numbering more than 3000 items, including all the original editions, extra illustrations, portraits, biographies, criticisms, books from Dickens's library, letters, autographs, prints, proof-sheets, etc. *Mr. Hughes* also possesses *George Eliot* and *Herbert Spencer* collections.

Birmingham possesses nine public parks, the largest of which are *Cannon Hill Park* to the S., *West Smethwick Park* to the N.W., *Victoria Park* to the S.W., and *Aston Park* to the N.E. A chief attraction of the last is \**Aston Hall* (open from 10, on Sun from 2, to dusk), a fine old Jacobean mansion, now containing collections of various kinds. The *Aston Lower Grounds* contain an aquarium, a large assembly-hall, running-tracks, gardens, etc. — The *Botanical Gardens* (adm. 6*d.*, Mon. 2*d.*) are at *Edgbaston*, the fashionable west-end suburb of Birmingham, which also contains a public park with a small lake. *Highgate Park*, to the S., commands an excellent view of the town.

On the N. Birmingham is adjoined by the manufacturing suburb of *Handsworth*, in which stood the *Soho Works* of Watt and Boulton (p. 260), dismantled in 1850. Large engine-works, however, are still carried on by a grandson of the former at *Smethwick* (farther to the W.), under the style of *James Watt & Co.* Watt's house is still standing at *Heathfield* (tramway), and contains the 'classic garret', used by Watts as his private workshop, with numerous interesting relics. Both Watt and Boulton are buried in the parish-church of Handsworth, where they are commemorated by monuments by Chantrey and Flaxman. — The old *Crown House*, at Deritend (beyond Pl. G, 5), is an interesting half-timbered edifice.

**Environs.** Among the most interesting points within easy reach of Birmingham are (7 M.) *Sutton Park* (p. 263), reached by railway in

$\frac{1}{2}$  hr.; *Packwood House*, with its interesting garden, near *Knowle* (p. 247); *Berkswell* (p. 259); *Halesowen Church*, with the grave of the poet Shenstone (d. 1763) in the churchyard, and the ruins of an abbey; the *Clent Hills*; *Dudley Castle*,  $8\frac{1}{2}$  M. to the N.W.; *Bourneville*, to the W., with the extensive cocoa and chocolate manufactory of Cadbury Brothers; *Tamworth Castle*, etc. — Longer excursions (1-2 hrs. by rail) may be made to *Lichfield* (see below), *Warwick*, *Stratford-on-Avon*, *Kenilworth*, etc.

FROM BIRMINGHAM TO LICHFIELD, 16 M., L.N.W. Railway in  $\frac{1}{2}$ -1 hr. (fares 3s., 1s. 10d., 1s.  $5\frac{1}{2}$ d.). — Leaving New St. Station (p. 258), the train passes the suburban stations of *Vauxhall* and ( $2\frac{1}{2}$  M.) *Aston* (p. 262). A little to the W. of (5 M.) *Erdington* is the *Oscott Roman Catholic College*, which contains some fine old paintings. — 8 M. *Sutton Coldfield* (*Swan*), a small town with an old church. *Sutton Park*, famous for its hollies, is a favourite resort of picnic parties from Birmingham. — 16 M. *Lichfield*, see p. 353.

FROM BIRMINGHAM TO WALSALL,  $8\frac{1}{2}$  M., L.N.W. Railway in  $\frac{1}{2}$  hr. (fares 1s. 4d., 11d.,  $8\frac{1}{2}$ d.). —  $8\frac{1}{2}$  M. *Walsall* (*George*; *Rail. Refreshmt. Rooms*), a town of 71,790 inhab., containing large manufactories of saddlers' ironmongery, and the centre of an important coal-district. This was the scene of the labours of '*Sister Dora*', who is commemorated by a statue (1836) and by a stained-glass window in the large *Church of St. Matthew*. — *Walsall* is the junction of lines to *Wolverhampton*, *Lichfield*, etc.

From Birmingham to *Wolverhampton*, see R. 35; to *Warwick* and *Oxford* see R. 34; to *Worcester*, see R. 24; to *Derby*, see R. 24.

### 38. From Birmingham to Shrewsbury viâ Wolverhampton and Wellington.

42 M. GREAT WESTERN RAILWAY in  $1\frac{1}{2}$ -2 hrs. (fares 7s., 4s. 6d., 3s. 6d.); to ( $12\frac{1}{2}$  M.) *Wolverhampton* in  $\frac{3}{4}$  hrs. (fares 2s., 1s. 4d., 1s.  $0\frac{1}{2}$ d.). — *Wolverhampton* may also be reached from New St. Station, Birmingham, by the L.N.W. Railway (13 M.; in  $\frac{1}{2}$  hr.) viâ *Olbury* and *Dudley Port* (for *Dudley*, see below), and by the Midland Railway (25 M. in  $1\frac{1}{4}$  hr.; 2s., 1s.  $0\frac{1}{2}$ d.) viâ *Castle Bromwich* and *Walsall*.

Leaving the Snow Hill Station, the train passes *Hockley*, *Soho* (see p. 262), and *Handsworth*, where a line to *Stourbridge* (see below) diverges to the left. — 6 M. *West Bromwich* (*Dartmouth*; *Great Western*), a busy iron-manufacturing town, with about 59,489 inhab., possesses a large park, commanding a beautiful view. — 7 M. *Swan Village*, with large *Gas Works*, built at a cost of 120,000l., which supply all the towns within a radius of 10 miles.

FROM SWAN VILLAGE TO DUDLEY,  $3\frac{1}{2}$  M., branch-railway in  $\frac{1}{4}$  hr. —  $3\frac{1}{2}$  M. *Dudley* (*Castle*; *Dudley Arms*) is one of the largest and most important towns in the 'Black Country', with an extensive iron-trade, manufactures of anvils and vices, and 45,740 inhabitants. The picturesque ruins of *Dudley Castle*, belonging to the Earl of Dudley, crown a wooded hill rising above the station and date mainly from the 16th cent.; the keep is of the 13th century. They afford an excellent survey of the great coal and iron district of England, including numerous large manufacturing towns; the view is perhaps most impressive by night, when the flames issuing from the chimneys and furnaces envelope the scene in a curious lurid glare. The caves below the castle, formed by quarrying for limestone, are interesting (guide necessary). The *Geological Museum* contains specimens of the minerals of the district. [From *Dudley* a line runs S. to ( $5\frac{1}{2}$  M.) *Stourbridge* (*Talbot*), a glass-making town with 9,386 inhab., and (12 M.) *Kidderminster* (*Lion*; *Black Horse*), a town of 27,000 inhab., famed for its manufactures of Brussels and other carpets. It was the scene of the labours of *Richard Baxter* (1615-91), to whom a statue has been erected in the Bull Ring. His pulpit is in the vestry of the New Meeting House].

8½ M. **Wednesbury** (*Anchor; Dartmouth Arms*) is an ancient town with 69,000 inhab. and large manufactories of railway axles and tires and other iron goods. The *Perp. Church* contains some good carving. — The next stations are (10 M.) *Bradley*, (11 M.) *Bilston* (24,000 inhab.), and (12 M.) *Priestfield*, all busy places with manufactures of iron and steel.

13 M. **Wolverhampton.** — **Hotels.** STAR & GARTER, Victoria St.; VICTORIA, Lichfield St.; PEACOCK, COACH & HORSES, SNOW HILL; TALBOT, King St. — *Rail. Rfnt. Rooms.*

**Cabs.** Per mile 1s., each addit. ½ M. 6d.; per ½ hr. 1s., each addit. ¼ hr. 6d. — **Tramways** run from Queen Square, in the centre of the town, to *Tettenhall* (p. 265), *Bilston*, *Willenhall* (every 20 min.), and *Sedgley*. — **Omnibus to Penn**, five times daily.

**Post Office**, Lichfield Street.

**Theatre**, at the corner of Garrick St. and Cleveland Road. Theatrical performances are also given in the *Exchange*.

**Railway Stations.** *North Western & Midland*, at the foot of Lichfield St.; *Great Western*, in Sun St., near the other. The former station is known as the high-level, the latter as the low-level station.

**U. S. Consular Agent**, *John Neve, Esq.*, 88 Darlington St.

*Wolverhampton*, the largest town in Staffordshire, with 82,620 inhab., derives its name from *Wulfruna*, sister of *Ethelred II.*, who founded a college here in 996. It is the capital of the '*Black Country*', an extensive coal and iron mining district, in which vegetation is almost entirely replaced by heaps of slag and cinders. It lies, however, on the verge of this district, and the country to the N. and W. are of the normal and pleasanter green hue. The special manufactures of *Wolverhampton* are locks (370,000 a week), tinplate, and japanned goods. The well-known lock-manufactory of the *Messrs. Chubb* is open to visitors daily, except Sat., 10-1 and 2-6. *Wolverhampton* is also an important agricultural market.

The most interesting building in *Wolverhampton* is the venerable \***Church of St. Peter**, in Queen Square, a handsome Gothic structure of the 13-15th cent., occupying the site of a church of the 10th cent. and recently restored. It was formerly a collegiate establishment. *Bishop Hall* (d. 1656) was one of its prebendaries.

The INTERIOR contains a stone pulpit of the 15th cent., an ancient font, and several old monuments, including that of *Col. Lane*, who helped *Charles II.* to escape after the battle of *Worcester* (1651) and shared his hiding-place in the royal oak at *Boscobel* (p. 265), and a bronze statue of *Admiral Leveson* (temp. *Charles I.*), by *Le Sueur*. The stained-glass windows are modern. — In the *Churchyard* is a rudely-carved cross or pillar, the origin of which is obscure. The *Tower* commands an extensive view of the *Black Country*, the blazing furnaces of which present a most weird spectacle after dark.

The *Town Hall*, in North Street, is a large and handsome modern building in the Italian style, with a *Mansard* roof; the *Free Library* and *Exchange* also deserve notice. In Lichfield Street is the *Art Gallery*, containing the fine *Cartwright Collection* of Pictures and other objects of art. The *Blue Coat School* dates from the 18th century. The *Orphan Asylum* is a handsome Elizabethan structure (250 children). Near the *Agricultural Hall* is a Statue of



the *Right Hon. C. P. Villiers*, one of the leaders of the anti-corn-law agitation, who has represented Wolverhampton in parliament since 1838. Queen Square is adorned with a bronze equestrian *Statue of Prince Albert*, by Thornycroft. There is also a *Public Park*.

The elder *Edwin Booth*, the tragedian, was originally an artisan in Wolverhampton, working in the 'Old Hall Tin Factory'.

**Environs.** At *Dunstall Park*, 1 M. to the N., is the race-course. About 2 M. to the N. W., on the road to Shifnal (see below), is the pretty village of *Tettenhall*, the church of which contains a curious stained-glass window. In the churchyard are some fine yews. — *Boscobel*, where Charles II. lay in hiding after the battle of Worcester, under the care of 'Unparalleled Pendrell', is 8 M. to the N.W. of Wolverhampton and 2 M. to the N. of *Albrighton* (see below). The royal oak has now disappeared, but a hiding-place in the floor is shown in which the king was concealed. — Longer excursions may be made to (10 M.) *Enville*, with its beautiful gardens, *Bridgenorth*, and *Hagley*.

FROM WOLVERHAMPTON TO STAFFORD, 15 M., L. N. W. Railway in  $\frac{1}{2}$  hr. (fares 2s. 9d., 1s. 8d., 1s. 3 $\frac{1}{2}$ d.). Beyond (3 M.) *Four Ashes* the railway intersects the old Roman *Watling Street*. — 7 M. *Penkridge*, with a fine red church (right). At (15 M.) *Stafford* we reach the main L.N.W. line (p. 353).

Beyond Wolverhampton the train passes *Codsall*, *Albrighton*, and (25 M.) *Shifnal* (Jerningham Arms), a picturesque little town with half-timbered houses and a fine church. To the E. is \**Tong Church*, a singularly pure example of early Perp. (1401-11).

32 M. *Wellington* (*Wrekin Hotel*), a nail-making town of 5830 inhab., lies 2 $\frac{1}{2}$  M. from the N. base of the *Wrekin* (1320 ft.), a solitary hill of trap rock, which has for some time been conspicuous to the left. The top, on which are some fortified remains, commands an extensive \*View.

FROM WELLINGTON TO MARKET DRAYTON, 17 M., railway in  $\frac{1}{2}$ - $\frac{3}{4}$  hr. (fares 2s. 9d., 1s. 9d., 1s. 4 $\frac{1}{2}$ d.). Unimportant stations. From *Market Drayton* (Corbet Arms) lines go on to *Crewe* (p. 351) and *Stoke* (p. 352).

Wellington to *Craven Arms*, see p. 181.

Farther on, the train crosses the *Severn*.

42 M. *Shrewsbury* (*Raven*, Castle St., R. & A. 4s., table-d'hôte 4s.; *Lion*, Wyle Cop; *George*; *Crown*; *Clarendon*), the county-town of *Shropshire* or *Salop*, an ancient place of 27,967 inhab., with some narrow steep streets and quaint old houses, picturesquely situated on a hill surrounded on three sides by the *Severn*. Its name is derived from *Scrobbesbyrig*, an appellation meaning wooded hill (comp. 'shrub', 'scrub'), assigned to the British town found by the Saxons on this spot. As an important position on the Welsh march, it was formerly surrounded with walls, of which few traces remain. The *Severn* is crossed here by four bridges, the Welsh, the English, Kingsland, and Greyfriars. *Shrewsbury* is celebrated for its cakes, and visitors may still enjoy 'a *Shrewsbury* cake of *Pailin's* own make' (*'Ingoldsby Legends'*). Not more than half-a-day need be devoted to *Shrewsbury*.

Above us, to the left as we quit the station, rises the *Castle*, originally founded by a vassal of William the Conqueror (entrance by a gate on the left, just beyond the *Presbyterian Church*).

On reaching the fine inner gate we obtain a view of the mansion formed out of the ancient keep. Visitors are not admitted to the interior, but may follow the path to the right, leading to a modern *Watch Tower*, which commands a fine view of the Severn and the country round Shrewsbury. — The walk outside the N. wall of the castle-enclosure leads to a covered bridge communicating with the station.

To the right, opposite the church, is the *Free Library and Museum*, occupying the old building of the grammar-school (comp. p. 267). A statue of *Charles Darwin* (1809-82; see p. 267) is about to be erected in front of this building. — A little farther on, a street diverging from Castle St. leads to the \***Church of St. Mary**, which we enter by the porch on the N. side. The architecture is of various periods, ranging from Norman to late-Perpendicular. The lofty spire fell during a gale in 1894.

The \***Interior**, with its fine stained glass, is more pleasing than the exterior. The *Nave* is late-Norman, the *Transept* E. E., and the *Trinity Chapel* (to the S. of the choir) Perp. (15th cent.). The last contains a monument of the 14th cent. and a memorial to *Bishop Samuel Butler* (d. 1840; p. 267); and in the *Chantry Chapel*, on the N. side of the chancel, is the tomb of *Admiral Benbow* (d. 1702). The ceiling is of oak. The Jesse Window, at the E. end, dates from the 14th century.

On leaving St. Mary's we pass the *Salop Infirmary* and the churches of *St. Alkmund* and *St. Julian*, and then descend to the S. (left), through the steep *Wyle Cop*, to the *English Bridge* over the Severn. Beyond the bridge we follow the road in a straight direction, passing under the railway, to the \***Abbey Church**, which is in part a Norman structure and belonged to a monastery built by the founder of the castle. Among its chief features are the fine W. window (Perp.) and the recessed Norman doorway. The chancel and clerestory are modern. The interior contains some interesting monuments. To the S. of the church, in a coal-yard, is the fine *Stone Pulpit* of the Refectory, almost the only relic of the monastic buildings.

On recrossing the bridge we turn to the left (Beeches Lane) and follow the line of the *Town Walls*, passing the only remaining tower and the handsome *Eye & Ear Hospital*, to *St. Chad's Church*, a large circular building of the end of last century. Opposite is the \***Quarry**, a park on the Severn, with fine lime-trees.

We may follow the walk along the river to the *Welsh Bridge*, from the other end of which Frankwell St. leads to the left to *The Mount*, the house in which Darwin was born in 1809.

Recrossing the Welsh Bridge, we return through the Mardol to the centre of the town. — The *Market Hall*, in a square off the High St., is an Elizabethan edifice of 1595; opposite to it is a statue of *Lord Clive* (d. 1774), by Marochetti. At the beginning of the High St. are two interesting half-timbered houses, one bearing the date 1591. At the end of the street, to the left, diverges \***Butcher's Row**, an admirable example of the street-architecture of the 15th century.

The *Grammar School* of Shrewsbury, founded by Edward VI.,

ranks among the best public schools of England. Bishop Samuel Butler was at one time head-master here, and Sir Philip Sidney, Wycherley, Judge Jeffreys, and Charles Darwin were pupils. The handsome new buildings of the school are in the suburb of *Kingsland*, on the right bank of the Severn, opposite the Quarry (p. 266). Farquhar wrote his comedy of 'The Recruiting Officer' at the Raven Hotel (p. 265).

**Environs.** *Battlefield Church*, 3½ M. to the N. of Shrewsbury, marks the scene of the battle in which Henry IV. overthrew Hotspur and his allies in 1403. It was on this occasion that Sir John Falstaff fought 'a long hour by Shrewsbury clock'. About 1¾ M. to the W. of the town is *Shelton Oak*, a fine but now decayed tree, 45 ft. in girth, from which Owen Glendower is said to have watched the progress of the contest. — The ruins of *Haughmond Abbey*, 4 M. to the N. E., founded about 1100, deserve a visit. They are in a mixed Norman and Pointed style; the nave of the church has an oaken roof. *Haughmond Hill* affords a fine view of Shrewsbury. — About 5 M. to the S. E. lies *Wroxeter*, with the interesting remains of the Roman city of *Uriconium*, a 'British Pompeii', forming an enclosure with a circumference of about 3 M. It is believed to have been burned by the West Saxons in the 6th cent., and the skeletons of three persons overtaken by the flames have been discovered among the ruins. Many of the antiquities found here are now in the Shrewsbury Museum (p. 266). — At *Acton Burnell*, 8 M. to the S. E., is an old castle in which Edward I. held a parliament in 1283. The church, restored in 1890, is a good specimen of E. E. work, inclining to Decorated. The road to Acton Burnell passes (5 M.) *Pitchford Hall*, a quaint half-timbered mansion of the 15th century. — Excursions may also be made to *Condover Hall*, *Buildwas Abbey* (p. 188), the *Wrekin* (10 M. : p. 265), *Stokesay Castle* (p. 181), etc.

From Shrewsbury to *Hereford*, see p. 180; to *Worcester*, see p. 187; to *Chester*, see R. 40. — Shrewsbury is a convenient starting-point for a visit to Central Wales, see R. 39.

### 39. From Shrewsbury to Aberystwith. Central Wales.

81 M. CAMBRIAN RAILWAY in 3½-4 hrs. (fares 11s. 6d., 6s. 9½d.). This line crosses the centre of Wales, and has direct connection from various points with the Southern Welsh places described in R.R. 25-30 and the Northern Welsh places of R. 41.

On leaving Shrewsbury the train crosses the *Severn* and runs almost due west. From (5 M.) *Hanwood* a branch-line diverges on the left to *Minsterley*. Near (15 M.) *Middletown* we skirt the base of the *Breidden Hills* (to the right; p. 268). At (17 M.) *Buttington Junction* we join the main Cambrian line.

20 M. **Welshpool** (*Royal Oak; Bull; Rail. Rfmt. Rooms*), a small town with 6490 inhab., situated near the Severn, which here becomes navigable for barges. It contains the *Powysland Museum* (10-4, free), and carries on a considerable trade in flannel. Fine view from the churchyard.

About 1 M. to the S. of Welshpool stands \**Powys Castle* (shown in the absence of the family), the venerable seat of the Earl of Powis, called by the Welsh *Castell Goch* (i. e. Red Castle) from the colour of the sandstone of which it is built. It was founded in the 12th cent., but has been much added to and modernised. The fine gateway is flanked by two massive round towers. The castle contains some good portraits and tapestry and a valuable collection of Indian curiosities brought home by Lord Clive, an ancestor of the Earl. The state-bedroom is still kept

exactly as it was when once occupied by Charles II. The beautiful *Park* is open to the public (entrance in the main street of Welshpool); fine view from the terraces in front of the castle.

Among the other excursions that may be made from Welshpool are those to *Gulfsfield*, 3 M. to the N., with a fine old church; to the waterfall of the *Rhio*, near *Berriew*,  $4\frac{1}{2}$  M. to the S., and on to (3 M.) *Montgomery* (see below); and to the N.E. to (4 M.) the *Breidden Hills*, the highest summit of which, *Moel-y-Golfa*, attains a height of 1300 ft. On *Breidden Hill* (1200 ft.) is a pillar commemorating Rodney's victory over the French in 1782 (view). Nearly all the hills near Welshpool are surmounted with remains of ancient fortifications.

FROM WELSHPOOL TO OSWESTRY AND GOBOWEN,  $19\frac{1}{2}$  M., railway in  $\frac{3}{4}$ - $1\frac{1}{4}$  hr. (fares 2s. 6d., 1s.  $7\frac{1}{2}$ d.). This line passes through a pretty district, which would repay the pedestrian, who, however, should make a detour through the glen of the *Tanat*. From (10 M.) *Llanymynech* (Lion) a branch-line diverges to (9 M.) *Llanfyllin* (Wynnstay Arms), celebrated for its ales and sweet bells. It is the nearest station to (10 M.) *\*Pistyll Rhaiadr*, the highest waterfall in Wales, the route to which passes through (6 M.) *Llanrhaiadr-yn-Mochnant* (Wynnstay Arms). From *Llanrhaiadr* we may also proceed to (10 M.) *Lake Vyrnwy* (p. 307). — 16 M. *Oswestry* (*Wynnstay Arms; Queen's; Rail. Rfmt. Rooms*), an interesting old town with 8500 inhab. and a picturesque church-tower. At Old Oswestry is a British Camp. Oswestry is a convenient starting-point for an excursion to *Pistyll Rhaiadr* (see above); a brake runs twice weekly (Wed. & Sat.) in summer to (14 M.) *Llanrhaiadr* (see above; fare 2s., return 3s.). — At ( $19\frac{1}{2}$  M.) *Gobowen* we reach the railway from Shrewsbury to Chester (see R. 40).

26 M. *Montgomery*. The small town of *Montgomery* (*Green Dragon*), which lies 2 M. to the S. E. of the station, is interesting for the finely-situated ruins of the old *\*Castle*, dating from the 11th century. An extensive *British Camp* on an adjoining hill commands a fine view. The *Church* contains some old monuments.

*Offa's Dyke*, a boundary-wall erected by King Offa of Mercia (8th cent.), and extending from Flintshire to the mouth of the Wye (p. 174), passes within a mile or two of Montgomery (to the E.) and may be conveniently visited thence.

From (30 M.) *Abermule* a short branch-line diverges on the left to *Kerry*, with an interesting, partly Norman church. — 34 M. *Newtown* (Boar's Head), a flannel-manufacturing town with 6610 inhabitants. The new church contains a fine screen removed from the old church. *Robert Owen* (1771-1858), the Socialist (comp. p. 490), was born, died, and is buried here. — About 1 M. to the S., on the road to Builth, is a fine waterfall, 75 ft. high.

$38\frac{1}{2}$  M. *Moat Lane* (Rail. Rfmt. Rooms), the junction of the line to Llanidloes, Builth, Brecon, and Merthyr Tydvil (see p. 205). — Beyond (40 M.) *Caersws* the line quits the Severn and enters the pretty wooded valley of the *Carno*. About  $1\frac{1}{2}$  M. to the N.E. of (45 M.) *Carno* lie three picturesque little lakes. We now cross the highest point of the line (690 ft.). — 52 M. *Llanbryn-mair*; 5 M. to the S. is the beautiful *\*Waterfall* of the *Twymyn*, 140 ft. high. — From ( $56\frac{1}{2}$  M.) *Cemmes Road* (Dovey Hotel) a short branch-line runs through the pretty valley of the *Dovey* to (7 M.) *Dinas Mawddwy* (Buckley Arms).

About  $1\frac{1}{2}$  M. to the S. E. of Dinas Mawddwy is *Mallwyd* (Peniarth Arms), a charmingly-situated village, with some fine yews in the churchyard. Walkers may go on from Dinas Mawddwy to (7 M.) the *Cross Foxes*

*Inn* (p. 302) and (10½ M.) *Dolgelley* (p. 302), or cross the *Bwlch-y-Groes Pass* to (12½ M.) *Llanuwchllyn* (p. 306) or to (16 M.) *Lake Vyrnwy* (p. 307).

61½ M. **Machynlleth** (*Wynnstay & Herbert*, D. 3-5s., pens. from 50s. per week; *Lion*, R. & A. 4s., pens. 42s. per week; *Eagles*, near the station; *Rail. R/mt. Rooms*), pronounced *Machúnthleth*, a small town with 2000 inhab., believed to be the Roman *Maglona*, is prettily situated on the *Dovey*, at the foot of the *Arran-y-Gessel* (2225 ft.). It affords convenient headquarters for excursions, owing to its central situation and extensive railway-communications. The fishing in the neighbourhood is good. The Welsh residence of the Dowager Marchioness of Londonderry, *Plas Machynlleth*, adjoins the town on the S.

Among the favourite points within easy reach are Barmouth (p. 299), *Dolgelley* (p. 302), *Cader Idris* (p. 305), *Mallwyd* (p. 268), *Llyfnant Glen* (p. 270), *Llanidloes* (p. 205), *Plinlimmon* (see below), and *Aberystwith* (p. 270). The finest short excursion is to take the train to *Glandovey* (p. 270), and walk back to (9 M.) *Machynlleth* (see p. 270).

From *Machynlleth* a short railway threads a pretty valley to (5 M.) *Corris* or *Abercorris* (*Braich Goch Inn*, rustic), whence a pleasant walk may be taken to (11 M.) *Dolgelley*. The first part of the road, as we ascend to the col (660 ft.), whence *Cader Idris* is well seen, is flanked with slate-quarries. When the *Tal-y-Llyn* valley is reached we turn to the right. The road skirts the E. cliffs of *Cader Idris*, and beyond another col reaches the *Cross Foxes Inn*. Thence to (3½ M.) *Dolgelley*, see p. 302. [A public conveyance plies from *Corris* to (4 M.) *Tal-y-Llyn* (p. 270).]

The road from *Machynlleth* to (20 M.) *Llanidloes* (p. 205) is pretty at each end, but dull in the middle. It passes the (12 M.) *Stay-a-Little Inn*.

The ascent of *Plinlimmon* (2469 ft.), which lies about 10 M. to the S. of *Machynlleth*, may be made from the head of the *Llyfnant* valley. The view is disappointing, and the mountain has been described as 'sodden dreariness'. *Duffryn Castell Inn* is 3½ M. to the S. of the summit, on the high-road between *Llanidloes* and *Devil's Bridge*.

The road from *Machynlleth* to (18 M.) *Aberystwith* (p. 270) is not of great interest, but walkers will be repaid by going as far as *Llanfihangel* (p. 270), with digressions to the *Llyfnant Valley* (see p. 270) and *Bedd Taliesin* (p. 270), the grave of the Welsh Homer (in all about 8 M.). The route recommended is as follows. We follow the hill-road to (5 M.) *Glas-Pwll* (p. 270), but just before reaching it diverge to the left to (1 M.) *Gallt-y-Bladur Farm* (p. 270) for a view of *Pistyll-y-Llyn* (p. 270). From the farm we descend into the valley at the *Rhaiadr Gorge*, and follow the track leading down the stream to the (4 M.) main road, at the entrance of the valley. We then follow the road to the left, passing *Glandovey Station*, *Glandovey Castle*, and (2 M.) *Eghrys Fach*. At *Furnace*, ⅓ M. farther on, we leave the high-road and proceed through the main valley (left), in a due S. direction, to (3 M.) *Bedd Taliesin* (p. 270). Thence we may either proceed to the right to (1 M.) *Tre Taliesin* (Inn), on the main road, or continue in a straight direction to (2 M.) *Tal-y-Bont* (Hotel), which also lies on the main road, 3 M. to the N. of *Llanfihangel* (p. 270).

The train now descends the green valley of the *Dyfi* or *Dovey*. At (65½ M.) *Glandovey Junction* (Rail. Refreshment Rooms) the line forks, the left branch going to *Aberystwith*, and the right branch running N. to *Barmouth* (p. 299).

FROM GLANDOVEY JUNCTION TO BARMOUTH, 22 M., railway in 1 hr. (fares 2s. 1½d., 1s. 9½d.). This beautiful line skirts the coast nearly the whole way. The view, to the left, of the estuary of the *Dovey* is fine at high-tide. — 6 M. *Aberdovey* (*Dovey*; *Raven*; *Britannia*), a small watering-place at the mouth of the *Dovey*, with good sands, a golf-course,

and a mild climate. The line here turns to the N. — 10 M. *Towyn* (*Corbet & Raven*, R. & A. 3s., D. 3s. 6d.; *Whitehall*), a popular sea-bathing resort, with an ancient church, which has been partly rebuilt. It contains 'St. Cadfan's Stone', a time-worn relic, with an inscription that has never been satisfactorily deciphered. [A short railway, starting from the *Pendre Station*, 1 M. to the E. of the Cambrian station, runs from *Towyn* to (7 M.) *Abergynolwyn*, about 3½ M. beyond which is *Tal-y-Llyn Hotel*, a favourite resort of anglers, on a lake at the S. base of *Cader Idris*, which may be ascended hence by active climbers in 3 hrs. The route follows a small valley to *Llyn-y-Cae* (p. 306), whence a steep climb brings us direct to the top.] — Beyond *Towyn Cader Idris* soon comes into view to the right. 16½ M. *Llwyngwritl*. — 20 M. *Barmouth Junction*, and thence (to 22 M.) *Barmouth*, see p. 299.

From *Glandovey Junction* the *Aberystwith* train descends the left bank of the *Dovey* to (66½ M.) *Glandovey*. Above the station is the pretty little *Glandovey Castle*.

\*FROM GLANDOVEY TO MACHYNLLETH BY THE LLYFNANT GLEN AND PISTYLL-Y-LLYN, 9 M. This walk (comp. p. 269) is especially beautiful in autumn. From the station we follow the highroad to *Machynlleth* for ½ M., and then ascend the lane to the right (sign-post, 'Llyfnant Valley'). At the (⅓ M.) fork we keep to the right. The track ascends through a beautifully wooded valley, and then descends to (2½ M.) *Glas-Pwll*, a small house embosomed among trees. At *Glas-Pwll* we cross a foot-bridge over a tributary brook and immediately reach another bridge over the main stream. The fall of *Cwm Rhaiadr* lies to our right, about ¾ M. up this stream, the best route ascending on the right bank (*i. e.* to our left as we ascend). The gorge with the fall is very picturesque. Instead of returning to the road at *Glas-Pwll* we may scramble up the high side of the gorge and so reach the road on the N. side of the valley, by which we proceed to the right to (½ M.) *Gall-y-Bladur Farm*. [If we return to the road at *Glas-Pwll*, we follow it for 150 yds., and then turn to the right to reach the farm.] Near this farm we obtain the best view of the fall of *Pistyll-y-Llyn*, which lies about ¼ M. to the S.; it is unnecessary to go nearer. We now return to the (1 M.) *Machynlleth* road, which leads to the N. of *Glas-Pwll*. After about ¼ M., at the foot of a descent, we cross a stream and ascend the middle track, avoiding those which lead to the right and left through gates. After 5 min. we pass some cottages on the right and soon obtain a view of the *Dovey* valley to the left. The road then dips once more, but re-ascends to the (¾ M.) point from which we make our final descent to the highroad through the *Dovey* valley. *Machynlleth* soon comes into sight; and a well-marked footpath to the right, at a cottage, cuts off a corner. — 1 M. *Machynlleth*, see p. 269.

The train now skirts the S. side of the *Dovey Estuary*. — 73 M. *Borth* (*Borth Hotel*; *Hydropathic Establishment*), a small watering-place, with a sandy beach and a golf-course. A walk may be taken from *Borth* to (5 M.) *Bedd Taliesin* (p. 269), with the burial cairn of *Taliesin*, the greatest of the Welsh bards (6th cent.). — 75½ M. *Llanfihangel* (p. 269), a pretty little spot; 77 M. *Bow Street*. The train now makes a wide sweep to the left and enters (81 M.) *Aberystwith* from the S.E.

**Aberystwith** (\**Queen's, Bellevue*, at both R. & A. 3s. 6d., D. 3s. 6d., *Cambria*, new, at the Pier, *Waterloo Temperance*, all facing the sea; \**Lion* or *Gogerddan Arms*, an old-fashioned house, *Talbot*, both in the town; *White Horse*; *Smith's*; *Lodging Houses*), situated at the confluence of the *Ystwith* and *Rheidol*, which here unite just before entering the sea, is a watering-place with 6700 inhabitants. The

beach, which is well adapted for bathing and yields cornelians, agates, and other pebbles, is flanked by a *Marine Promenade*, ending at a pier (adm. 2d.). To the S.W., on a rocky promontory descending abruptly to the sea, are the ruins of an old *Castle*, erected by Gilbert de Strongbow at the beginning of the 12th cent., and finally destroyed by Cromwell. The grounds afford an admirable view of the Welsh mountains, including (in clear weather) Snowdon. Adjoining the castle grounds stands the *University College of Wales* (300 students), an imposing though somewhat irregular building, opened in 1872 (adm. 6d.; during vacation daily, 10-1 and 2-5, at other times 3-5). At the N. end of the bay is a *Hostel for Lady Students*, belonging to the college.

*Pen Glais* or *Constitution Hill* (450 ft.), to the N. of the town, is a good point of view. — Walks may be taken to (1 M.) *Pen Dinas* (100 ft.), with a column in memory of the Duke of Wellington; to (2¼ M.) *Allt-Wien* and (5 M.) *Tull Twro*, or the *Monk's Cave*, both on the coast to the S.; to *Llanbadarn-Fawr*, with its fine church, 1 M. inland; and to *Nant Eos*, 4 M. to the S.E. A railway-excursion may also be made to *Strata Florida* (p. 209).

No one should miss the excursion to (12 M.) the *Devil's Bridge*, to which brakes ply daily in summer (return-fare 4s.), returning (15 M.) via Pont Erwyd. A mail-cart, starting at 8 a.m. (fare 3s., return 4s.), also conveys passengers. The direct road follows the ridge on the S. side of the valley of the *Rheidol*, affording pleasant views. The brakes stop at the *Devil's Bridge Hotel* (R. & A. 3s.; cold luncheon, including admission to the Falls, 2s. 6d.), close to the bridge. The *Pont-y-Mynach*, or *Devil's Bridge*, is a small bridge constructed by the monks of *Strata Florida* in the 11th or 12th cent. over the deep gorge of the *Mynach*, at its junction with the wooded valley of the *Rheidol*. Both rivers form beautiful waterfalls near the junction. The old bridge is now surmounted by another added in 1753, but is well seen from below. Most of the best view-points are within the grounds (adm. 1s.) of the hotel. Walkers should visit the *Parson's Bridge*, which spans the *Rheidol* gorge 1½ M. farther up (to the N.). On the road just above (on the left bank) is the church of *Ispytty Cynfyfyn*, which the excursion-brakes pass on their return to Aberystwith; and 1½ M. farther on is *Pont Erwyd* (Inn), in front of which the river flows through a rocky 'gut', forming falls of some size after rain. — About 4 M. to the S.E. of the *Devil's Bridge* is *Hafod*, a large mansion in a well-wooded park. Near it is the church of *Eglwys-Newydd*, containing a fine monument by Chantrey. From *Hafod* we may descend the valley of the *Istwith*, passing *Pont Rhyd-y-Groes* (Inn), to (7½ M.) *Trawscoed*, whence we may return to Aberystwith by train. — *Strata Florida* (p. 209) is 6 M. to the S. of *Hafod*.

A mail-cart also runs daily from Aberystwith to (16 M.) *Aberayron* (p. 209). From Aberystwith to *Carnarvon*, comp. RR. 41b and 41c.

## 40. From Shrewsbury to Chester.

### a. Viâ Whitchurch.

43 M. L. N. W. RAILWAY in 1¼-2¼ hrs. (fares 6s. 6d., 4s., 3s. 2½d.).

The first stations are *Hadnall*, *Yorton*, and (12 M.) *Wem*. The notorious Judge Jeffreys (1643-89) was created Baron Wem by James II. — 21½ M. *Whitchurch* (*Victoria*; *Swan*), a town with 4000 inhab., is the junction of the Cambrian Railway to Ellesmere, Whittington, and Oswestry (p. 268) and of the L. N. W.

line to Crewe (p. 351). The church contains a monument of Talbot, first Earl of Shrewsbury, killed at Bordeaux in 1453. About  $\frac{1}{4}$  M. to the N. E. is *Combermere Abbey*, the seat of Viscount Combermere, with a fine park (open to visitors) and a large lake or mere, the pike-fishing in which is famous. — The following stations are unimportant. — 43 M. *Chester*, see p. 273.

### b. *Viâ Ruabon.*

42 M. RAILWAY (*Great Western*) in 1-2 hrs. (fares 6s. 6d., 4s., 3s. 2 $\frac{1}{2}$ d.). This line, skirting the eastern margin of North Wales, is more attractive than the one above described, especially in the Dee valley.

The train leaves the *Severn* to the left and crosses the battlefield of Shrewsbury (p. 267). Beyond (7 $\frac{1}{4}$  M.) *Baschurch*, a village with remains of a British hill-fort, we traverse a flat and marshy district. The Breidden Hills are visible in the distance, with Rodney's monument (p. 268). — 16 M. *Whittington*, a prettily-situated village, with the ruins of an old castle, is also a station on the line from Oswestry to Whitechurch (p. 271).

Near (18 M.) *Gobowen*, the junction for the line to Oswestry and Welshpool (see p. 268), we cross *Watt's Dyke*, an embankment resembling Offa's Dyke, and supposed like it to have been erected by the Mercian Saxons to defend themselves against the Britons. Near (20 M.) *Preesgweene* the train crosses the charming valley of the *Ceiriog*, here the boundary between Shropshire and Wales, by a viaduct 100 ft. high. — 21 $\frac{1}{4}$  M. *Chirk* (\*Hand Hotel), a prettily-situated village near the left bank of the *Ceiriog*.

*Chirk Castle* (p. 310) lies 1 $\frac{1}{4}$  M. to the W. of the station. To the left of the road we have a view of the fine aqueduct and viaduct crossing the valley of the *Ceiriog* (see p. 310). There is also a footpath from Chirk to the Castle, which is nearly  $\frac{1}{2}$  M. shorter than the road. — About 1 M. to the S.E. of Chirk, overlooking the valley of the *Ceiriog*, is *Brynkinallt*, the seat of Lord Trevor, partly built by Inigo Jones. The Duke of Wellington spent many of his holidays here when a boy (adm. to grounds by order obtained at the Hand Hotel). — Tramway from Chirk to *Glyn Ceiriog*, see p. 310.

Beyond (23 $\frac{1}{2}$  M.) *Cefn* the train crosses the valley of the *Dee* by a viaduct 145 ft. high and 1450 ft. long, commanding an exquisite \*View in both directions. To the left is *Pont-y-Cysylltau* (p. 311), in the distance are the *Berwyn Mts.* On the right we skirt *Wynnstay Park* (see p. 311), with its fine old oaks.

25 M. **Ruabon** (*Wynnstay Arms; Rail. Rfmt. Rooms*), near which are some important iron and coal mines, is the junction of the railway to Llangollen, Corwen, and Dolgelly (see R. 41c). The church contains several monuments of the Wynn family. The valley of the *Dee* and other environs afford numerous charming walks.

The line now runs parallel with Offa's Dyke and Watt's Dyke, through a district abounding in coal and iron. To the right, near Wrexham, is *Erddig Hall*, picturesquely situated on a hill.

30 M. **Wrexham** (*Wynnstay Arms*), a well-built market-town



with 13,000 inhab., sometimes called the metropolis of North Wales. The handsome \**Church*, built in 1472 on the site of an earlier building, contains two monuments by Roubiliac; the tower, added in 1506, is adorned with numerous figures of saints. Outside the church, to the W. of the tower, is the tomb of Elihu Yale (1648-1721), founder of Yale College in the United States. The quaint epitaph, restored in 1874 by the authorities of Yale College, begins:

'Born in America, in Europe bred, In Africa travelled, in Asia wed  
Where long he liv'd and thriv'd, in London Dead.  
Much good some ill he did, so hope all's even  
And that his soul through mercy's gone to heaven.'

FROM WREXHAM TO ELLESMERE, 13 M., branch-railway in  $\frac{1}{2}$  hr., passing three intermediate stations. — 13 M. *Ellesmere* (*Bridgewater Arms: Red Lion*) is a picturesque little town with an interesting church (recently restored) and a small lake.

FROM WREXHAM TO BIRKENHEAD AND LIVERPOOL, 28 M., railway in  $1\frac{1}{3}$ - $1\frac{3}{4}$  hr (fares 4s. 10d., 2s. 4d.). This line affords a direct route between North Wales and Liverpool. — 2 M. *Bridge End*. 3 M. *Caerwyrle*, near which are the ruins of *Caerwyrle Castle*. At (4 M.) *Hope* we intersect the line from Chester to Mold (p. 241). — 5 M. *Buckley Junction*. 7 M. *Hawarden* (*Glyne Arms*), the nearest railway-station for *Hawarden Castle* (p. 281). 10 M. *Connah's Quay & Shotton* is the junction of a line to *Chester* (*Northgate Station*; see below), which, like the Birkenhead line, is carried across the Dee by means of a swing-bridge 527 ft. in length. — Our line now traverses the peninsular portion of Cheshire known as the *Wirral* via *Neston & Parkgate* (p. 283), *Barnston*, and *Upton*. — From (24 M.) *Bidston* some trains run to ( $26\frac{1}{2}$  M.) *Seacombe*, whence ferry-steamers cross the Mersey to *Liverpool*. Others run via *Birkenhead Docks* and through the *Mersey Tunnel* (comp. p. 336) to the *Central Station* at *Liverpool*.

Another branch-line runs from Wrexham to (5 M.) *Brymbo*.

33 M. *Gresford*, the birthplace of Samuel Warren (1807-77), author of 'Ten Thousand a Year', with a fine church. The line runs nearly parallel with the *Alyn*, a tributary of the Dee. To the left, in the distance, rise the *Clwydian Hills* (p. 273). 40 M. *Saltney*, with extensive works. The train now crosses the Dee by a huge cast-iron bridge, and passes through a short tunnel.

42 M. *Chester*. — **Railway Stations.** *General Station* (Pl. F, G, 1), an extensive and handsome building, used in common by the L. N. W. R. and the G. W. R.,  $\frac{1}{2}$  M. from the centre of the town (to the N. E.). — *Northgate Station* (Pl. D, 1), *Victoria Road*, for the 'Cheshire Lines'. — *Liverpool Road* (beyond Pl. C, 1), a suburban station for the line to Wrexham, etc. — The hotel-omnibuses meet the trains.

**Hotels.** \*GROSVENOR (Pl. a; D, 3), Eastgate, a modern building in the old timbered style, R. & A. 5s., B. 2s., D. 5s.; \*QUEEN (Pl. b; F, 1), connected by a covered way with the General Station, R. & A. 4s. 6d.; BLOSSOMS, just outside the East Gate (Pl. E, 3), commercial, R. & A. 3s.; HOP POLE; GREEN DRAGON; WESTMINSTER TEMPERANCE, R. 2s., A. 1s., pens. 8s.

**Restaurants.** *Bolland*, 40 Foregate St. (also confectioner); *City Grill*, 14 Foregate St.; *Railway Restaurant*, at the *General Station*.

**Cabs.** For 1-2 pers. 1s. per mile; 6d. for each  $\frac{1}{2}$  M. additional; 3-5 pers. 1s. 6d. and 6d.; per hour 2s. 6d.; each addit.  $\frac{1}{4}$  hr. 6d. Fare and a half between midnight and 6 a.m. No charge for ordinary luggage.

**Tramway** from the General Station through the town to *Grosvenor Bridge*, *Eaton Park* (fares 3d. inside, 2d. outside), and *Saltney*.

**Steamers** (small), starting near the Suspension Bridge, ply up the  
BAEDEKER'S Great Britain. 4th Edit.

Dee in summer to (3 M.) *Eccleston Ferry* (6d.), *Eaton Bridge* (8d., return 1s.), and *Farndon*.

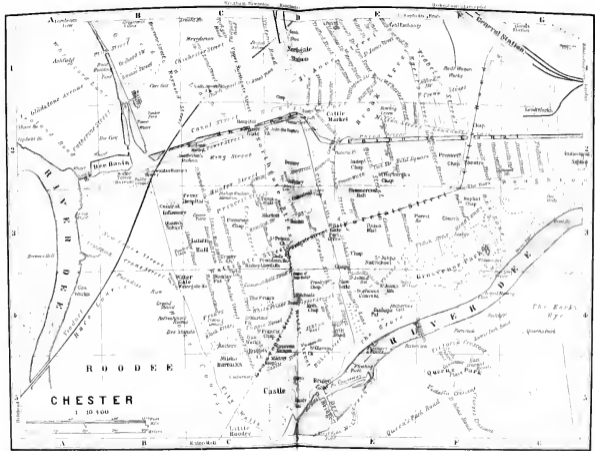
**Boats** on the Dee 6d. to 3s. per hour, 4-20s. per day, according to the size; charges doubled on Bank Holidays. — **Swimming Baths**, in the Dee, near the Suspension Bridge. — **Horse Races** on the Roodee (p. 275) in May. — **Post Office** (Pl. E, 3), St. John Street. — **Booksellers**, *Phillipson & Golder*, Eastgate Row (also photographs, etc.).

*Chester*, the capital of Cheshire and the seat of a bishop, with 37,100 inhab., is pleasantly situated on the right bank of the *Dee*, a few miles above its estuary, and is perhaps the most quaint and mediæval-looking town in England. Strangers arriving in Liverpool should unquestionably devote a day to this most interesting little city, even though unable to extend their tour into North Wales, of which Chester forms the usual portal. Every effort has been made to carry out modern improvements in such a way as to interfere as little as possible with the characteristic features of the place. Chester formerly carried on a considerable shipping trade, most of which has been lost through the silting up of the *Dee*. Monthly markets are held for the sale of Cheshire cheese in the *Cheese Market* (Pl. D, 3), behind the Town Hall.

**History.** Whether or not a settlement of the early Britons occupied the place of modern Chester is uncertain, but the Romans at once recognised the importance of the position, and for four centuries, beginning about A. D. 60, *Deva*, or the camp upon the *Dee*, was the headquarters of the famous XX<sup>th</sup> Legion. Its claim to rank as a *colonia* has not been established, but its very name, a softened form of the Saxon *ceaster*, meaning the camp (Latin *castra*), proves its importance as a military post. The original Saxon name in its full form was, however, *Laeg-ceaster*, which like the Welsh *Caerleon*, was a translation of the later Roman name, *Castra* or *Civitas Legionum*. Innumerable Roman remains have been found in different parts of the city, and are now preserved in the Grosvenor Museum (p. 279). After the departure of the Romans, Chester was possessed in turn by the Welsh, the Saxons, and the Danes. In 607 it was destroyed by *Æthelfrith* of Northumbria, who on the same occasion massacred the 1200 monks of Bangor Isycoed, 'the last great victory of English heathendom over British Christianity.' It may then, according to one view, have lain desolate for nearly three centuries, till the Danes found refuge in it in 894 and maintained it for a year against King Alfred. Sixteen years later it was rebuilt by *Æthelred* of Mercia and his wife *Æthelstaed*, who extended the walls so as to embrace the site of the castle. Chester was the last English city to yield (in 1070) to William the Conqueror, who created his nephew, Hugh Lupus, Palatine Earl of Chester, and entrusted him with the task of curbing his Welsh neighbours. The earldom reverted to the crown under Henry III. (1237), and still furnishes a title to the heir-apparent of the throne. In the Great Civil War the citizens held out stoutly for Charles I. for two years (1644-46), but were finally starved into surrender. The present bishopric of Chester dates from the reign of Henry VIII. (1541), though the see of Lichfield was transferred to Chester for a few years in the 11th cent. (1075-85), and all through the middle ages the bishops of Lichfield were as often as not called bishops of Chester.

Chester still bears distinct traces of its origin in a Roman castrum, and the older part of it forms an oblong, intersected by two main streets at right angles to each other and surrounded by walls, a walk round which forms the best introduction to the city. The present **\*Walls**, constructed of red sandstone, are not older





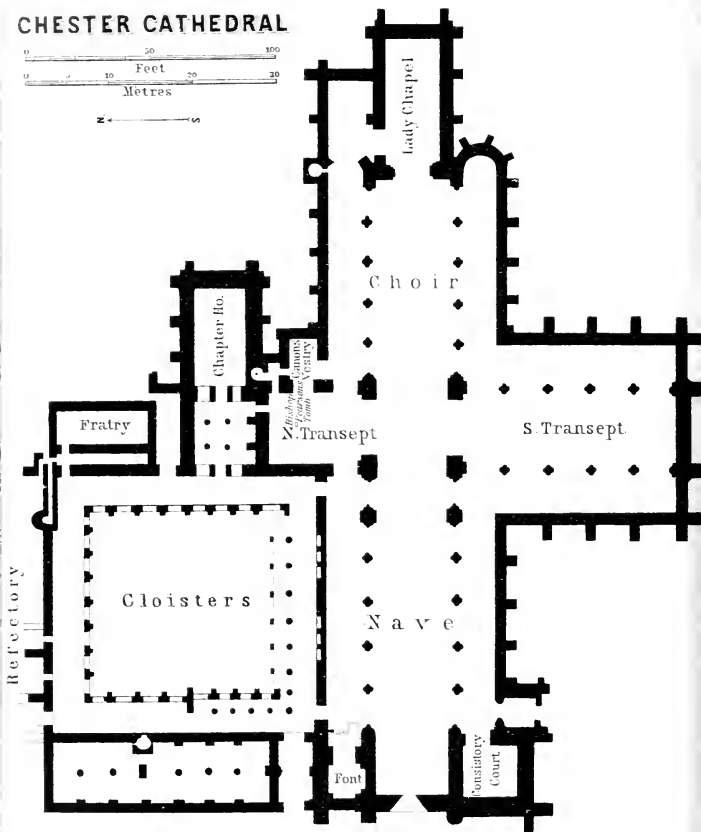
**CHESTER**

1 10 100





# CHESTER CATHEDRAL



than the 14th cent, and it is doubtful whether even the foundations contain any work of an earlier period. On three sides, however, the line of the Roman walls is followed, while the S. wall has been pushed considerably forward. The circuit of the walls is nearly 2 M., and the paved footway on the top, 4-6 ft. in width, affords a delightful walk, commanding admirable views of the city and its surroundings. The gates are modern.

**Walk round the Walls.** Leaving the *General Railway Station* (Pl. F, G, 1), we pass through City Road and Foregate Street, and reach the walls at (1/2 M.) the **EAST GATE** (Pl. E, 3). Here we ascend the steps to the right and follow the walls towards the N. (right), obtaining almost at once a splendid view of the Cathedral (p. 276). At the N. E. angle of the walls is the *Phoenix Tower* (Pl. D, 2; adm. 1d.), the most interesting of those still remaining, with an inscription recording that Charles I. hence witnessed the defeat of his troops on Rowton Moor in 1645. The view from the top includes the ruined castle of Beeston (p. 231), on a hill 10 M. to the S. E. Along the N. wall, part of which seems of earlier workmanship than the rest (possibly Norman), runs the Shropshire Union Canal, taking the place of the ancient moat. After crossing the *North Gate* (Pl. C, 2) we reach a watch-tower called *Morgan's Mount* (Pl. C, 2; \*View from the platform, including Moel Fammau and Flint Castle), and then, a little further on, *Pemberton's Parlour*, a semicircular tower, with an inscription recording repairs made on the walls in 1701. Beyond Pemberton's Parlour an opening has been made in the wall for the railway, close to *Bonwaldesthorpe's Tower* (Pl. B, 2), at the N. W. angle of the old city. This tower is now used as a museum (adm. 6d.); and there are also some Roman remains (hypocaust, columns, etc.) in the little garden at its foot. Bonwaldesthorpe's Tower is connected with the out-lying *Water Tower*, to which ships used to be moored in the days when the tidal waters of the Dee washed the walls of Chester. From the top of the Water Tower a good view is obtained of the estuary of the Dee and the Welsh Mts. Proceeding towards the S., we again cross the railway, and, after passing over the *Water Gate* (Pl. B, 4), observe below us (right) the *Roodee* or *Roodeye* (Pl. A, B, 4, 5), a picturesque race-course (see p. 274). The name is said to be derived from a cross erected to mark the spot where an image of the Virgin was found, which had been thrown into the Dee by the sacrilegious natives of Hawarden. In front is *Grosvenor Bridge*, crossing the Dee in a single bold span of 200 ft., said to be the largest stone arch in Europe, and exceeded only by one of 220 ft. in the United States. Within the walls, at their S. W. angle, is the *Castle* (see p. 280). The wall now skirts the Dee, and at *Bridge Gate* (Pl. D, 5) we pass the picturesque *Old Bridge*, of the 13th cent., and the huge *Mills of Dee*, which have existed here in one form or another for 800 years. On the left we get a good view, from the Bridge Gate, of the Bear and Billet Inn (p. 276). On the opposite side of the river is *King Edgar's Field*, containing the so-called *Edgar's Cave*, with a rude Roman sculpture. The story goes that in 971 King Edgar of Mercia was rowed from this point to St. John's Church by six subject kings or chieftains. Farther up, the Dee is crossed by a *Suspension Bridge* (Pl. F, 4). At the point where the wall again turns to the N. we ascend the *Wishing Steps*, as to which tradition declares that he who can rush up and down these steps seven times without taking breath may very deservedly count upon the fulfilment of any wish he may form. From the next part of the wall, the only part where the houses of the city are built against it, we have a view to the right of St. John's Church (p. 279) and the Bishop's Palace. Crossing the *New Gate* (Pl. E, 4), we now regain the East Gate, where we started.

The most characteristic, and indeed the unique, feature of Chester consists in the \***Rows**, found in the four main streets converging at the market-cross. In the Eastgate, Bridge, and Watergate Streets (Pl. C, D, 3) the Rows appear as continuous galleries or arcades occu-

pying the place of the front rooms of the first floors of the houses lining the streets, the ceiling of the groundfloor forming the footpath, while the upper stories form the roof. These covered passages are approached from the street by flights of steps and contain a second row of shops, those in Eastgate Row being the most attractive in the city. In Northgate (Pl. C, 2, D, 2, 3) the rows occupy the ground-floor and recall the arcades of Bern and Thun. The most interesting parts of the Rows are in Eastgate and Bridge Street, the most quaint of all being the *Scotch Row* on the W. side of the latter. The Watergate Rows are somewhat less interesting, but the street contains the three finest specimens of the old timber-built houses, in the number of which Chester excels all other English cities. *God's Providence House* (Pl. D, 3), to the left (S.), is so called from the inscription it bears, which is said to be a grateful commemoration of immunity from the plague in the 17th century. The house was originally built in 1652, and in 1862 it was carefully reconstructed in the old style and as far as possible with the old materials. Farther on, on the same side, is *Bishop Lloyd's House* (Pl. C, 3; 1615), with a richly carved and targeted front. Passing the end of Nicholas St. and turning down a small entry on the left, we reach the \**Stanley House* or *Palace* (Pl. C, 4; 1591), the oldest timber house of importance in Chester, originally the town-residence of the Stanleys (now divided into small tenements). The *Yacht Inn* (Pl. C, 4), where Swift once lodged, is also in Watergate St. On the opposite side of the street stands *Trinity Church* (Pl. C, 3), containing the tombs of *Matthew Henry* (d. 1714), the commentator, and *Thomas Parnell* (d. 1718), the poet.

The *Bear & Billet Inn*, at the foot of Bridge St. (Pl. D, 5), was formerly the town-mansion of the Shrewsbury family. The *Falcon Inn*, in Bridge St., has recently been to a great extent rebuilt. The antiquarian should visit the vaulted crypts in the basements of houses in Eastgate St. (No. 34), Watergate St. (Nos. 11 & 13), and Bridge St. (No. 12). They belonged to old religious houses formerly on the same sites, and apparently date from the 13th century. At No. 39, Bridge St., the remains of a Roman hypocaust are still *in situ*.

The \**Cathedral* (Pl. D, 3), which lies near the centre of the city, and is approached by Northgate St. and Werburgh St., is built of new red sandstone, with a massive central tower, and embraces details of various styles of architecture, from Norman to late-Perpendicular. A careful restoration of the entire edifice has been carried out since 1868 under the superintendence of Sir G. G. Scott and Sir A. Blomfield. The dimensions of the cathedral are as follows: length 355 ft., width 75 ft., across the transepts 200 ft., height 78 ft., tower 127 ft. The nave and transepts are open to visitors daily till 5 or 6 p. m. according to the season; adm. to the choir, lady chapel, and chapter-house 6d. each, or 2s. 6d. for a party of 5-15; to the Norman crypt 6d. each; to the tower 1s. each, or 2s. 6d. for 5. The daily services are at 10. 15 a. m. and 4.15 p. m.; on



Sun. at 3.30 (no sermon) and 6.30 p. m. also. Organ recital on Sun. after the evening service.

The site of Chester Cathedral seems to have been already occupied by a Christian church in the Roman period, and afterwards by a Saxon church and a convent dedicated to SS. Oswald and Werburgh. The relics of the latter saint, who was an abbess of Ely in the 8th cent., were brought hither by Elfreda, daughter of King Alfred, in the year 875. The convent was transformed into a Benedictine abbey by Hugh Lupus (p. 280), with the aid of monks from Bec in Normandy, at the head of whom was Anselm, afterwards Archbishop of Canterbury. The extensive abbey was not completed till nearly 200 years after the death of Lupus (d. 1101), and the Norman church which he founded does not seem to have stood more than a century before its re-erection in the Gothic style was undertaken. Parts of the Norman building still exist, however, in the present cathedral (see below). The next oldest portions of the existing church are the E. E. Lady Chapel and Chapter House (1200-1270). The greater part of the choir is of the early-Dec. period, with geometrical tracery; while the central tower, the W. front, and the upper parts of the nave and S. transept are late-Perp. (ca. 1485-90). The abbey-church of St. Werburgh became the cathedral of Chester in 1541 (comp. above). Considerable remains of the secular buildings of the abbey still exist (see post), and afford a good opportunity for studying monastic arrangements.

Perhaps the best general view of the exterior of the cathedral is obtained from the city-wall to the E., whence an interesting historical study may be made of the different forms of tracery in the windows, from the E. E. of the Lady Chapel to the late-Perp. of the clerestory of the S. transept. The W. front contains a fine Perp. window, but its general effect is somewhat poverty-stricken, and it is besides partly masked by its structural connection with the *King's School*, a fine modern building by Blomfield on the site of the old episcopal palace, which itself replaced the abbot's lodging. Among the other notable points of the exterior are the Tudor S. W. Porch with its parvise, the flying buttresses, the curious insertion of a doorway in the structure of the window at the end of the W. aisle of the S. transept, the apsidal termination of the S. choir-aisle with its remarkable steeple-like roof (restored by Scott from ancient indications), and the fine toothed ornamentation on the cornice of the Lady Chapel. — In the modern corbels on the S. front are grotesque portraits of Mr. Gladstone and Lord Beaconsfield and other allusions to recent times.

**Interior.** Entering by the *S. Doorway*, we find ourselves at the W. end of the **NAVE**, which is raised by a few steps above the level of the rest of the church. This is the best point for a general view of the interior, the rich warm colour of the stone producing a very pleasing effect. The elevated W. part of the nave is late-Perp., while the rest of the bays of the nave and also the S. aisle and the S. transept are in the Dec. style. The wall of the N. aisle, on which are some fine mosaics of Scriptural scenes, presented in 1886, is Norman, and at its W. extremity is an interesting fragment of the Norman church, restored as a baptistery. At the other end of the aisle is a Norman doorway, leading to the cloisters. The fan-vaulting of the nave is of oak, and was designed by Sir G. G. Scott. The large boss in the centre bears the arms of the Prince of Wales (Earl of Chester). At the W. end of the S. aisle is the *Consistory Court*, with Jacobean fittings. Two flags suspended at the W. end of the S. wall of the nave were present at the battle of Bunker Hill. — The **N. TRANSEPT**, which we enter by passing under the handsome modern organ-screen, is of great interest for the examples it contains of early and late Norman workmanship, the lower and earlier portion showing much smaller stones and much wider joints. The windows and the flat roof are Perp. additions. This transept contains the modern monument of *Bishop Pearson* (d. 1686), the learned author of the 'Exposition of the Creed'. The stained windows are modern. A memorial to *Randolph Caldecott* (1846-86), the artist, was placed here in 1888. — The **SOUTH TRANSEPT**, as large as the choir and four times as large as the N. transept, is a curious result of the

disputes between monastic and secular clergy which formerly played so large a part in the ecclesiastical history of England. The monks of St. Werburgh, anxious to extend their church, were unable to build towards the N. on account of the monastery-buildings, and could do so towards the S. only by annexing the neighbouring parish-church of St. Oswald. To effect this scheme they gave the parishioners a new church in another part of the town, and ultimately in the 14-15th cent. built the present S. transept, on the site formerly occupied by St. Oswald's. Towards the end of the 15th cent., however, the monks were compelled to re-admit the parishioners to their old place of worship; and down to 1880 the S. transept was separated by a partition from the rest of the cathedral and used as a parish-church. Another church (St. Thomas's) has now again been erected for parochial use, the partition has been removed, and the transept has been partly restored.

\*CHOIR. The early-Dec. architecture of the choir is richer and finer than that of the nave. The triforium, only indicated in the nave, is here a distinct feature. The \**Stalls* (15th cent.) are perhaps the finest specimen of wood-carving of the kind in England, equalled if anywhere by those at Lincoln alone. The *Episcopal Throne*, the *Pulpit*, the rich marble flooring, and the painted oak vaulting are all modern. The *Altar* is constructed of olive, oak, and cedar-wood from Palestine, and the tessellated border in the floor in front of it is composed of fragments from the Temple enclosure at Jerusalem. Most of the metal work in the choir is by Skidmore of Coventry. The large candelabra by the altar are of Italian cinquecento work. — The *N. Aisle* of the choir still contains a few relics of the original Norman building, such as the base of an old pier at the W. end; and the point where the Norman apse ended is indicated by a line of dark marble in the floor. The present E. end of the aisle is late-Perp. (ca. 1500). The interesting little *Canons' Vestry*, now entered from this aisle, but originally from the N. transept, is partly E. E., partly Norman (W. side). The *S. Aisle* now again terminates in an apse, restored as a memorial of Mr. Thomas Brassey, the railway-contractor, and reproducing the original form of the E. E. choir. In the middle of this aisle is a tomb, which an absurd tradition describes as that of Emp. Henry IV. of Germany (d. 1106), who is really interred in the Cathedral of Spire; it is probably the resting-place of an abbot. Near the S. door of this aisle is a tomb believed to be that of *Ralph Higden* (d. ca. 1367), author of the 'Polychronicon'.

The \*LADY CHAPEL, now entered from the N. choir-aisle by a doorway occupying the place of one of the original windows, is a good specimen of pure E. E., restored in the original style. The chapel to the N. of the Lady Chapel formerly sheltered the shrine and relics of St. Werburgh, and now contains the canopied tomb of Bishop Graham (d. 1865).

The TOWER, the lower part of which seems to be of the 14th cent., while the upper part is Perp., commands a good view (fee 1s.; see p. 276).

The \*CHAPTER HOUSE and its vestibule, entered either from the N. transept or from the cloisters, are also in the E. E. style, and are somewhat earlier than the Lady Chapel, with which they vie in beauty. In the vestibule we should notice the graceful way in which the mouldings of the pillars run continuously up to the vaulting, without the interposition of capitals. The Chapter House, which like other early chapter-houses is rectangular, contains the cathedral-library. The modern stained glass in the fine E. window, depicting the history of St. Werburgh, is the best in the cathedral. The side-windows have double mullions.

CLOISTERS AND REFRATORY. The conventual buildings of St. Werburgh lie to the N. of the church, instead of occupying the more usual position to the S., a fact which is probably due to the want of space on that side between the church and the boundary of St. Oswald's parish. From the cathedral we enter the *Cloisters* by the Norman door at the E. end of the N. aisle. The style of architecture is Perp., and on the S. and part of the W. side the arcades are double. In the S. cloister, which has been lately rebuilt, we see the Norman work in the N. wall of the nave; and at its W. end diverges a Norman passage leading to the N. W.

front of the cathedral. A narrow vaulted chamber in the early-Norman style extends along the W. cloister from N. to S. The E. cloister is bounded by the *Fratry* (restored), the *Maiden Aisle* (a passage leading to the old infirmary), and the vestibule of the chapter-house (see p. 278). Near the N. E. corner is the staircase leading to the *Dormitory*, which formed the second story of this part of the building. Several of the early abbots were buried in the S. cloister, as is *Dean Howson* (d. 1835), one of the authors of a well-known 'Life of St. Paul'. — To the N. of the cloisters stands the *Refectory*, an interesting E. E. structure, part of which has been cut off by a passage made from the cloisters to Abbey Square. It contains a very fine E. E. *Lector's Pulpit*, with a staircase in the wall (near the S. E. corner), an arrangement seldom met with elsewhere in England.

In Market Square, to the W. of the cathedral, stands the *Town Hall* (Pl. D, 3), a building in the Italian style with a tower 160 ft. high. Nearly opposite, to the N. of the King's School (p. 277), is the *Abbey Gateway* (14th cent.), leading into Abbey Square.

We now follow Foregate St., as far as Park Road, leading to *Grosvenor Park* (Pl. F, 3, 4), presented to the town by the late Marquis of Westminster, to whom a statue, by Thornycroft, has been erected. A good view of the river is obtained from the S. side of the Park. The path leading to the W. from the statue leads straight to St. John's. Near the church is the '*Anchorite's Cell*', in which, according to a curious legend, King Harold lived as a hermit after the battle of Hastings, where he had been wounded, but not slain.

The *Church of St. John* (Pl. E, 4), finely situated above the Dee, dates from the close of the 11th cent., and occupies the site of an earlier Saxon church. It was here that Peter de Leia, Bishop of Lichfield, set up his throne when he transferred the seat of his diocese to Chester in 1076 (p. 274), and thus St. John's may claim to rank as the second cathedral in the city. The present building, however, is a mere torso, consisting of little more than part of the nave of the original collegiate church, which was perhaps a finer edifice than St. Werburgh's itself. The choir and chancel, now in picturesque ruin, were crushed by the falling of the central tower in 1470; the W. front was destroyed by a similar accident a century later; and the massive detached tower on the N. W. also fell in 1881. The N. porch was rebuilt in 1883; the N. E. belfry was erected in 1887.

We enter by the N. porch, which has been admirably restored; above it is the ancient and battered effigy of an ecclesiastic. The interior is an excellent example of simple yet stately Norman architecture. The beautiful triforium is in the Transition style and dates from about a century later than the bays below; the clerestory is E. E. On the S. side of the chancel is an E. E. crypt or 'chapter-house', containing four interesting Saxon crosses of the 9-10th centuries. The ruins of the choir exhibit some very fine late or transitional Norman details (key kept by the sexton, who is to be found either in the church or at No. 1, Lumley Place, a little to the N.). According to two singularly parallel and baseless legends, Henry V. of Germany and Harold, the Saxon king, both spent their last years in seclusion at Chester and were buried in St. John's (see p. 278). — Near St. John's is the *Episcopal Palace*.

From the middle of Bridge St. (p. 276), Grosvenor St. leads direct towards the S. W. to the entrance of the castle, passing on the left the *Grosvenor Museum and School of Science and Art* (Pl. D, 4:

daily, adm. 3d.). The museum contains Roman altars, coins, and inscribed stones found in the city, and other objects of local interest. On the right is an *Obelisk* to the memory of Matthew Henry (p. 276). The equestrian statue in front of the castle is that of *Field-Marshal Viscount Combermere* (d. 1865), in bronze, by Marochetti. To the right, opposite the castle, are the *Militia Barracks*. The **Castle** (Pl. D, 5), originally built by the first Norman Earl of Chester, now consists of a series of modern buildings, used as assize-courts, gaol, and barracks. The only relic of the Norman period is *Julius Caesar's Tower*, on the side next the river (S. W.), a square keep used as a powder-magazine. This tower has been recased with red stone, and has thus lost its venerable appearance.

The ancient history of the city is centred in that of its castle, upon which a flash of historical interest was also cast in modern times by the abortive attempt of the Fenians to capture it in 1867. — In the upper story of the tower is a beautiful little E. E. *Chapel*, which is most unjustifiably used as a storehouse.

The *Church of St. Mary* (Pl. D, 5), a good Perp. building adjoining the castle on the E., contains a few old monuments.

The *King's Arms Kitchen*, a small inn close to the East Gate (reached by the narrow passage to the N., inside the gate), is the meeting-place of a mimic corporation, said to have been established by Charles I. The room in which the society meets has been fitted up in the old-fashioned style, with a tiled floor; its walls are covered with wooden panels bearing the names of the officers of the corporation for the last 200 years. The chair of the 'Mayor' is a handsome piece of oak-carving, above which are hung the mace and sword of state.

#### Excursions from Chester.

**Eaton Hall**, an example of an English aristocratic mansion, adorned with all the resources of modern art and fitted up with lavish expenditure, is the seat of the Duke of Westminster, a descendant of Hugh Lupus (p. 277). It is finely situated on the Dee, 3½ M. to the S. of Chester, and may be reached either by road or by river (steamer or small boat, see p. 274); in summer a public brake leaves Chester daily for Eaton Hall at 2 p. m., returning at 5 p. m. (fare 1s., return 1s. 6d.). Visitors to the hall pay a fee of 1s. at the door, and tickets of admission to the gardens (also 1s.) may be obtained at the Grosvenor Hotel, from the Chester booksellers, or at the garden-gate; the proceeds are devoted to charitable objects. In approaching by steamer we may alight either at *Eccleston Ferry* (6d.), about 1½ M. below the hall, and walk through the park, or at *Eaton Bridge* (fare 8d.), just above it. The stable-yard entrance, by which visitors are admitted, is at the N. end of the building. The present house, the fourth on the same site, is a magnificent Gothic pile erected by *Waterhouse* in 1870-82. In front of it is a bronze *Statue of Hugh Lupus*, by G. F. Watts. The interior is most sumptuously fitted up, and contains numerous modern paintings, including several family-portraits by *Millais* and a few works of *Rubens*. To reach the *Gardens*, with their extensive greenhouses and fine terraces, we turn to the right on leaving the house. Visitors are allowed to inspect the house and wander about the gardens without an attendant, and no gratuities are expected. The *Stud Farm* (a group of red buildings, visible from the garden-ledge, to the right of the avenue to Eccleston) contains several race-horses of renown. Those who wish to return to Chester by the steamer should make enquiries beforehand as to when and where they can meet it; for the convenience of visitors to Eaton Hall it often puts in at the bank at

the end of the park,  $\frac{1}{2}$  M. above Eccleston Ferry. The return-route may be varied by following the avenue that leads N. W. from the fine iron gates at the front of the house to ( $2\frac{1}{2}$  M.) the *Overleigh Lodge*, a few hundred yards from the Grosvenor Bridge (tramway, see p. 273).

About 6 M. to the W. of Chester lies \**Hawarden* (pronounced *Harden*), the residence of the Right Hon. W. E. Gladstone, a station on the railway to Wrexham (from Northgate or Liverpool Road station; comp. p. 273). The house stands in a picturesque park, containing the ruins of an old castle. Visitors are admitted to the park on week-days from 10 a.m. to sunset, on Sun 1-6 p.m., and to the old castle on week-days only (free on Sat.) from 1 to 6 p.m.; the modern mansion is not shown. The ruins of the \**Old Castle* consist mainly of a massive circular keep, the top of which commands a good view of the Dee valley; it probably dates from the end of the 13th cent., and contains a chapel. *Hawarden Church*, in which Mr. Gladstone occasionally reads the Lessons, is an E.E. building, restored, after a destructive fire in 1857, by Sir G. G. Scott. — About 2 M. to the N.W. of Hawarden ( $2\frac{1}{2}$  M. from Queen's Ferry, p. 283), are the romantic ruins of *Ewloe Castle* (13th cent.), in the woods near which Henry II. was defeated by Owen Gwynedd.

A visit may also be paid to *Beeston Castle* (open on Mon., Wed., Frid., and Sat.), commandingly situated on a lofty rock, 10 M. to the S. E. of Chester and  $\frac{3}{4}$  M. from Beeston Castle station (p. 351) on the line to Crewe. The castle belongs to Lord Tollemache, whose park of *Peckforton* is adjacent and may be visited on application at the lodge.

FROM CHESTER TO MOLD AND DENBIGH,  $29\frac{1}{2}$  M., railway (L. N. W.) in  $1\frac{1}{3}$  hr. (fares 5s., 2s. 9d., 2s. 5 $\frac{1}{2}$ d.). 5 M. *Broughton Hall*; 9 M. *Hope*, both within easy reach of Hawarden (see above). At (10 M.) *Hope Junction* we intersect the line running from Liverpool and Birkenhead to Wrexham (p. 273). —  $13\frac{1}{2}$  M. *Mold* (*Black Lion*), a busy little coal-mining town, with a good 15th cent. church, containing some fine painted windows. About  $1\frac{1}{2}$  M. to the S. is *Tower*, the curious seat of the Wynnes, with a lofty square tower of the 15th century. About 1 M. to the W. is *Maes Garmon*, where a column erected in 1736 marks the scene of the 'Alleluia Victory', said to have been gained by the Christian Britons over the Saxon and Pictish pagans in 420. Pedestrians may walk from Mold to Ruthin (p. 285), either direct (9 M.), or over the top of *Moel Famau* (p. 285), the highest of the Clwydian hills (\*View of the Vale of Clwyd, etc.). — At ( $29\frac{1}{2}$  M.) *Denbigh* we reach the railway from Rhyl to Corwen.

From Mold a branch-line runs to *Coed Talon* ( $\frac{1}{4}$  hr.).

FROM CHESTER TO MANCHESTER VIA WARRINGTON, 31 M., railway (L. N. W.) in  $1\frac{1}{4}$ - $2\frac{1}{4}$  hrs. (fares 5s. 8d., 3s. 6d., 2s. 10d.). — From (7 M.) *Helsby* a branch diverges to *Hooton* (p. 328). 9 M. *Frodsham*, with a Norman church close by, is the junction of a line to *Runcorn* (p. 351). — At (16 M.) *Warrington* we join the Liverpool and Manchester railway (p. 338).

FROM CHESTER TO MANCHESTER VIA NORTHWICH, 34 M., railway ('Cheshire Lines') in  $1\frac{1}{4}$ -2 hrs. (fares 5s. 8d., 2s. 10d.). — Near (13 M.) *Hartford* it crosses the main L. N. W. line (comp. p. 345). — 15 M. *Northwich* (*Angel*; *Crown*), the principal town of the salt-district, with 15,000 inhab. and several salt-mines and brine-springs. An interesting visit may be paid to the *Marston Mine*, 300 ft. deep, with a roof supported by huge pillars of salt. Nearly two million tons of salt are annually obtained within a radius of 7 M. from Northwich. The frequent subsidence of the earth, owing to the pumping out of the brine, gives a singular appearance to many parts of the town. — 21 M. *Knutsford* (*Angel*) is the 'Cranford' of Mrs. Gaskell (1810-65), who is buried in the churchyard adjoining the Unitarian chapel. The train now passes *Tatton Park* (Lord Egerton), on the left. — The train traverses the pretty valley of the *Bollin*. 28 M. *Altrincham*, with 12,500 inhab., contains numerous villas of Manchester merchants. — 34 M. *Manchester*, see p. 338.

From Chester to *Liverpool*, see R. 42; to *Bangor* and *Carnarvon*, see R. 41a; to *Crewe*, see p. 351.

## 41. North Wales.

The district usually included under the name of **North Wales** consists of that part of the principality lying to the N. of a line drawn from Aberystwith to Shrewsbury. It contains some of the finest mountain, coast, and valley scenery in the kingdom; and few districts of similar size can vie with 'Snowdonia' in the amount and variety of its natural attractions. From three to six weeks, or longer, are necessary for any approach to an exhaustive tour, but a flying visit to some of the finest points may be made in a few days. Numerous circular tours, varying in length from a few days to several weeks, have been arranged by the L. N. W., G. W., and the Cambrian Railways, which afford the chief means of communication in the N. and S. halves of the district respectively. The tours may be begun at Chester, Shrewsbury, Llandudno, and many other points, and the utmost facility is given for breaking the journey, adopting alternative routes, and the like. — The vessels of the Liverpool, Llandudno, and Welsh Coast Steamboat Co. ply daily (twice on Mon. and Sat.) in summer from Liverpool to *Llandudno* (2¼ hrs.; fares 4s. 6d., 2s. 6d.), *Beumaris* (3¼ hrs.; 5s., 3s.), *Bangor* (4½ hrs.), and *Menai Bridge* (5s., 3s.).

Three days, beginning at Chester, may be apportioned as follows. **1ST DAY.** Proceed by early train to *Bangor*, visit the *Menai Bridges*, go on by train to *Carnarvon*, visit the castle, and take an evening train to *Llanberis*. **2ND DAY.** Ascend *Snowdon*, making an early start, and take the afternoon coach through the *Pass of Llanberis to Bettws-y-Coed*. **3RD DAY.** Proceed by railway to *Blaenau Ffestiniog*; then by the 'Toy Railway' to *Port Madoc*; by railway to *Chester* (or *Shrewsbury*) via *Barmouth* and *Dolgelley*, stopping for the night, if time permit, at the latter. Alternative routes for 2nd and 3rd days: **2ND DAY.** Ascend *Snowdon* and descend to *Beddgelert*; visit *Pont Aberglaslyn*; drive through *Nant Gwynant* to *Capel Curig* and (if there be time) to *Bettws-y-Coed*. **3RD DAY.** Visit the waterfalls, etc., near Bettws, and return through the *Vale of Conway* (taking the steamer, if the hour suit, at *Trefriw*) to *Conway* and *Chester*. It is needless to say that either of these arrangements involves a good deal of hurry and fatigue, while the walk over *Snowdon* to *Beddgelert* should not be attempted except by fairly robust pedestrians. — A more leisurely tour of a week, for moderate walkers, may be laid out as follows. **1ST DAY.** Early train to *Llandudno*; walk or drive round the *Great Orme's Head*; in the afternoon by train to *Bettws* (*Conway Castle* may be included if time allows). **2ND DAY.** *Fairy Glen* and *Falls of the Conway* (5 M.); walk or drive through the *Pass of Llanberis to Llanberis* (15½ M.). **3RD DAY.** Ascend *Snowdon* and descend to *Beddgelert*. **4TH DAY.** Walk or drive from *Beddgelert* to *Ffestiniog* by the old road (13 M.). *Cynfael Falls*. **5TH DAY.** Railway (or on foot) to (3½ M.) *Duffws*; 'Toy Railway' to *Port Madoc*; railway to *Barmouth* and *Dolgelley* (or walk from *Barmouth* to *Dolgelley*, 10 M.). **6TH DAY.** Ascent of *Cader Idris* (up and down 3½-5 hrs.); *Torrent Walk* (5 M.); *Precipice Walk* (6-7 M., if time and strength permit). **7TH DAY.** Railway from *Dolgelley* to *Chester*, stopping at *Llangollen* if desired, to visit *Dinas Bran* and *Plas Newydd*. — Tourists who wish to see as much as possible of N. Wales in a single day will, perhaps, best effect their purpose by joining the coach-route No. 7 (p. 286) from *Llandudno*, or the coach, which makes the round of *Snowdon* from *Carnarvon* (p. 295). In summer a train (L. N. W. R.) runs from *Chester* to *Llanberis* direct, stopping at *Rhyl* and following stations, and returning in the evening. As the coaches run in connection with the trains, this route affords opportunity for a great variety of day-excursions in *Snowdonia*.

Of the following tours, grouped under the general heading of 'North Wales', the sub-routes a., b., and c. draw a cordon round the district described, while the others deal with the interior of the circle. To *Snowdon*, as the great focus of attraction, a separate section has been allotted. *Aberystwith* and *Machynlleth*, frequently included for touring purposes in N. Wales, are described in R. 39 ('Central Wales'). Those who wish to

combine S. Wales in one general tour with N. Wales will find no difficulty in joining this route to RR. 25-30, either from Aberystwith or Shrewsbury.

Tourists will find a slight knowledge of the pronunciation of Welsh names desirable. For hints on that point and other general remarks on Wales, see the Introduction.

### a. From Chester to Bangor and Carnarvon. Llandudno. Anglesey.

*Comp. Maps, pp. 312, 324.*

68½ M. RAILWAY (L. N. W.) in 2¼-3½ hrs. (fares 12s. 1d., 6s. 4d., 5s. 8½d.). To *Bangor*, 60 M., in 1¾-2½ hrs. (fares 10s. 6d., 5s. 6d., 4s. 11½d.); to *Llandudno*, 48 M., in 1½-2¼ hrs. (fares 8s. 4d., 4s. 5d., 3s. 11½d.). — This is the line traversed by the Irish Mail to Holyhead (p. 295). The railway skirts the sea nearly the whole way, while on the other side (left) we have more or less distant views of the mountains.

*Chester*, see p. 273. — The train traverses a tunnel, passes through the city-wall, and crosses the *Shropshire Union Canal* and the *Dee*. To the left lies the *Roodee* (p. 275), with the castle beyond it. The line skirts the *Dee*. Before reaching (6 M.) *Sandycroft* we cross a small brook and enter Flintshire and Wales. 7 M. *Queen's Ferry*, near *Hawarden* (p. 281); 9 M. *Connah's Quay* (p. 273). We now skirt for several miles the desolate and sandy estuary of the *Dee* (the 'Sands of *Dee*'). 13 M. *Flint* (Royal Oak), the county-town of Flintshire, is a smoky little town with 5250 inhab. and some chemical works. To the right are the 'rude ribs' of the old *Castle*, the scene of the meeting between Richard II. and Bolingbroke ('Richard II.', III. 3); it is said to have been built by Edward I. On the Cheshire coast, on the other side of the estuary, are the small watering-places of *Parkgate* (p. 273) and *West Kirby* (p. 328).

Beyond (16 M.) *Bagillt*, on a wooded knoll to the left, are the ruins of *Basingwerk Abbey*, a Cistercian house founded by the Earl of Chester towards the end of the 12th century. 15½ M. *Holywell*; the little town (King's Head) lies 1½ M. to the S. of the station and takes its name from the sacred *Well of St. Winifrid* (adm. 2d.).

This well was formerly held in great veneration, ranking as one of the 'Seven Wonders of Wales', and still attracts Roman Catholic pilgrims. It was believed to have risen on the spot where the head of St. Winifrid fell to the ground, cut off by a pagan prince whose advances she had rejected. The red vegetable growth on the stones is believed by the vulgar to be the stains of St. Winifrid's blood. The Perp. chapel built over the well is attributed to Margaret, mother of Henry VII.

Near (21 M.) *Mostyn* is *Mostyn Hall*, the seat of the ancient family of that name, where the 'King's Window' is shown as that through which the Earl of Richmond, afterwards Henry VII., escaped from the soldiers of Richard III. The hall contains a collection of Welsh antiquities and some rare old MSS.

*Downing Hall*, 1 M. from *Mostyn*, was the birthplace of *Pennant* (b. 1762), author of the 'Tour in Wales'. It now belongs to the Earl of Denbigh and contains the 'Pennant Collection' of MSS. and antiquities.

To the right we soon come in sight of the lighthouse on *Air Point*, the N. W. extremity of the *Dee* estuary, and of *Hoylake* (p. 336),

at the N.E. end. Near (27 M.) *Prestatyn* (Railway Hotel; Nant Hall, 1 M. from the station) we obtain a good view of Moel Fammau (p. 285) and the other Clwydian hills to the left, while the Great Orme (p. 286) may be descried on our right, in front.

**30 M. Rhyl. — Hotels.** \*WESTMINSTER, BELVOIR, QUEEN'S, facing the sea.  $\frac{1}{3}$  M. from the station; ROYAL, MOSTYN ARMS, in the town; ALEXANDRA, BEE, DUDLEY ARMS, near the station. — *Hydropathic.* — *Rail. Rfmt. Rooms.*

Brakes ply daily to *Dyserth*, *Bodelwyddan*, *St. Asaph*, *Abergele* (fare in each case 1s.); to *Llanfair Talhaiarn* (3s.); *Colwyn Bay* and *Llandudno* (5s.); etc. Also on Sun. for morning service at *Bodelwyddan* and *St. Asaph* (1s. 6d.).

Steamboats in summer to Liverpool (2s. 6d.), Llandudno (2s.), and the Menai Straits (comp. p. 282; 3s.).

*Rhyl* is a frequented sea-bathing resort, with a good beach, an esplanade, a small golf-course. and a pier (adm. 2d.) 700 yds. long, the end of which affords a fair though distant view of the Snowdonian mountains. It is a convenient starting-point for excursions in the *Vale of Clwyd*, at the mouth of which it lies.

About  $3\frac{1}{2}$  M. to the S. E. of Rhyllie the ruins of *Dyserth Castle*, the direct and uninteresting road to which crosses the new Gladstone Bridge. A pleasanter way is to take the train to Rhuddlan (see below) and walk thence to (3 M.) *Dyserth*. The castle, which is of early Norman origin, is strikingly situated on a lofty rock (view). The walk may be prolonged towards the N. E. to ( $2\frac{1}{2}$  M.) *Newmarket*, close to which is the extensive tumulus known as the 'Cop'; and from Newmarket we may go on either to (3 M.) *Prestatyn* (see above) or to (4 M.) *Mostyn* (p. 283). On the way to the former we pass the extensive *Talargoch Lead Mine.* — *Bodelwyddan*, 5 M. to the S.W. of Rhyll (brake, see above) and  $2\frac{1}{2}$  M. from *St. Asaph* (see below), has a beautiful modern church, with a lofty spire, erected by Lady Willoughby de Broke in memory of her husband.

FROM RHYL TO CORWEN, 30 M., railway (L. N. W.) in  $1\frac{3}{4}$ - $2\frac{1}{4}$  hrs. (fares 5s., 2s. 9d., 2s. 6d.). This line traverses the *Vale of Clwyd*, a pretty and fertile valley (20 M. long), with no pretension to scenic grandeur.

3 M. *Rhuddlan*, with a ruined castle of the 12th cent. (adm. 2d.).

6 M. **St. Asaph** (\**Plough*, R. & A. 4s.; *Kinnel Arms*), a quiet little episcopal seat, situated on an eminence between the Clwyd and the *Elwy*. The \*CATHEDRAL, which is the smallest in the kingdom, being only 182 ft. in length, is in its present form mainly a Dec. building of the 15th cent., though part of the nave and aisles date from the second half of the 13th century. It was restored in 1867-75 by *Scott*. The exterior is very plain, the most conspicuous feature being the massive square tower, 100 ft. in height (small charge for ascending). The interior contains carved oak stalls, some good modern stained glass, and the monuments of a bishop of the 14th cent. (S. transept) and of *Mrs. Hemans*, the poetess (d. 1835), who, however, is buried at Dublin. The see of *St. Asaph* was founded by *St. Kentigern* about the middle of the 6th cent., and derives its name from his successor (d. 596). The church is open daily from 8 a.m. till dusk. In the cathedral-yard is a monument to *Bishop Morgan* (d. 1604), first translator of the Bible into Welsh. — About  $3\frac{1}{2}$  M. to the S.W. of *St. Asaph*, in the pretty valley of the *Elwy*, are the *Cefn Caves*, in which numerous organic remains were found. The caves are only  $2\frac{1}{4}$  M. from *Trefnant*, the station beyond *St. Asaph*.

11 M. **Denbigh** (*Crown*; *Bull*), the capital of the county of the same name, with 6400 inhab., picturesquely situated on the Clwyd and commanded by a ruined castle. The latter (adm. 2d.), dating from the reign of Edward I., commands an extensive view. In 1563 it was granted by Queen Elizabeth to Dudley, Earl of Leicester, who afterwards entertained the Virgin Queen here with great magnificence. The castle afforded shelter to Charles I. after the battle of Rowton (p. 274), but was dis-



mantled at the Restoration. It has recently been partly restored, and the interior is used as a recreation-ground. The ancient church of *St. Hilary* (now closed), the extensive remains of another large church begun by the Earl of Leicester but never finished, and the old parish-church at *Whitchurch* (1 M. to the E.) are all interesting. Henry M. Stanley is a native of Denbigh. Denbigh is the junction of a line to Mold and Chester (see p. 281).

$1\frac{1}{2}$  M. *Llanrhaiadr*. The church,  $\frac{3}{4}$  M. to the W., contains a fine 'Jesse' window, said to have been purchased with the contributions of pilgrims to the adjoining sacred well of *Ffynnon Dyfnog*.

19 M. *Ruthin* (*Castle; Wynnstay Arms*), a quaint little Welsh town of 2760 inhab., contains an interesting church, recently restored, with a fine oaken ceiling in the N. aisle and a modern spire. The *Castle* shared the fate of many Welsh strongholds in being captured by the Parliamentary general Mytton and was dismantled after the Restoration. A handsome modern mansion has been erected on part of the site. Ruthin is a good starting-point for an ascent of *Moel Fammau* (1823 ft.), the highest of the Clwydian range, which lies  $4\frac{1}{2}$  M. to the N.W. The view includes the entire Clwyd valley, Snowdon, Chester, Liverpool, etc. — 25 M. *Derwen*, with a church containing a fine rood-loft of the 15th century. — At (30 M.) *Corwen* we join the line from Chester to Dolgelly (see p. 308).

On leaving Rhyl the train crosses the estuary of the Clwyd, affording a view, to the left, of Rhuddlan Castle, the tower of *St. Asaph* cathedral, and the spire of *Bodelwyddan* church.  $3\frac{1}{2}$  M. *Abergele & Pensarn* (*Bee, Hesketh Arms*, at *Abergele*; Cambrian, near the station), the former 1 M. inland, the latter a small sea-bathing resort adjoining the station.

Beyond *Abergele*, on the heights to the left, is the imposing turreted mansion of *Gwrych* (Mrs. Hesketh), which, however, consists to a great extent merely of frontage, built for effect. Immediately beyond *Gwrych*, the huge but shallow cave of *Cefn Ogo* is conspicuous in the cliffs to the left. —  $39\frac{1}{2}$  M. *Old Colwyn* (*Queen's; Marine Hotel*). — 41 M. *Colwyn Bay* (*\*Pullychrochan Hotel*, with fine grounds, *Colwyn Bay*, at these R. & A. 4s., D. 4s. 6d.; *Imperial*, near the station, R. & A. 3s. 6d., D. 3s. 6d.; *Hydropathic*), a rising watering-place, with good bathing, and numerous pleasant walks among the wooded hills and valleys to landward. To the W. is the village of *Llandrillo* (*Blue Bell*), now joined to *Colwyn*, with a curious fishing-weir, in which large catches are sometimes made, and the small and ancient *Capel St. Trillo*, built over a spring.

The train now crosses the neck of the promontory ending in the Great Orme and Little Orme, while the fine estuary of the *Conway* comes into view in front, backed by the mountains of the Snowdon range. From ( $45\frac{1}{2}$  M.) *Llandudno Junction* (*Junction Hotel; Ferry Farm Hotel; Rail. Rfmt. Rooms*) a short branch-line diverges to *Llandudno*, 3 M. to the N. This is also the point of divergence of the railway to *Bettws-y-Coed* and *Ffestiniog* (R. 41d).

**Llandudno** (comp. Map, p. 311). — **Hotels.** IMPERIAL, QUEEN'S, ST. GEORGE'S, MARINE, all well situated on the Esplanade, with view of the sea, R. & A. about 4s. 6d., D. 4-4s. 6d., pens. 11-13s. per day,  $3\frac{1}{2}$ -4 gs. per week. ROYAL, Church Walks; NORTH WESTERN, near the station, D. 3s. 6d., R. & A. from 3s. 6d., pens. 8s. 6d. (except in July and Aug.); PRINCE OF WALES, Lloyd St., R. & A. 3s., table-d'hôte 3s.; ALEXANDRA, Clonmel St.; BATHS. — **Numerous Boarding Houses** (7-10s. a day). — **HYDROPATHIC**

ESTABLISHMENTS, on the Esplanade (patients 4*l.* per week in summer, 3*l.* 5*s.* in winter; visitors 3*l.* 10*s.* and 3*l.*) and under the Little Orme's Head.

**Cabs.** 1. By distance: Carriage with two horses 1*s.* 6*d.* per mile, one horse or two ponies 1*s.*, one pony or two donkeys 9*d.*, one donkey or 1-2 goats 6*d.*; each. addit.  $\frac{1}{2}$  M. 9*d.*, 6*d.*, 4*d.*, 3*d.* — 2. By time: per hour 5*s.*, 3*s.*, 2*s.*, 1*s.* 6*d.*; each addit.  $\frac{1}{4}$  hr. 1*s.* 3*d.*, 9*d.*, 6*d.*, 4*d.* — 3. Special fares for the 'Marine Drive' round the Great Orme's Head: 8*s.*, 5*s.*, 4*s.*, 2*s.* — Bath-chairs 1*s.* per hr., and 3*d.* for each addit.  $\frac{1}{4}$  hr.

Horses 2*s.* per hr., ponies 1*s.* 6*d.*, donkeys or mules 6*d.*

**Coaches.** 1. Public brakes ply round the *Great Orme's Head* at frequent intervals (fare 1*s.*). 2. To the *Little Orme's Head*, and back by the *Glod-daeth Woods* (1*s.*), also several times a day. 3. To *Colwyn Bay* (p. 285), going by the *Vale of Mochdre* and returning by *Llandudno Junction* (15 M.; fare 2*s.* 6*d.*). 4. To *Conway*, the *Sychnant Pass*, *Dwygyfylchi*, *Penmaenmawr*, and back, twice daily (fare 4*s.*). 5. To *Bettws-y-Coed* by the W. bank of the Conway, returning on the E. bank (fare 7*s.*, one way only 4*s.* 6*d.*). 6. To *Bodnant Hall* and back, every Tues. and Sat. (fare 4*s.*). 7. Circular tour to *Conway*, *Trefriw*, *Llanrust*, *Bettws-y-Coed*, *Capel Curig*, *Llyn Ogwen*, *Pass of Nant Efrancon*, *Bethesda* (allowing time for a visit to the quarries), *Penrhyn Castle*, *Penmaenmawr*, *Conway*, and *Llandudno*, starting at 8 a.m. and returning at 7.30 p.m. (fare for the whole distance of 56 M., 12*s.*; intermediate distances in proportion).

**Steamers.** To *Beaumaris*, *Bangor*, *Menai Bridge* ( $\frac{1}{2}$  hr.; 2*s.*, return 3*s.*), and to *Liverpool*, see p. 282. Special excursion-steamers also make frequent trips in summer to *Beaumaris*, *Bangor*, and *Menai Bridge*, and back (4-6 hrs.; fare 2*s.*, return 3*s.*; to *Carnarvon* 3*s.*), to *Rhyl* and back ( $\frac{1}{2}$  hrs.; fare 2*s.*, return 2*s.* 6*d.*). — A small steamer also plies in summer from *Deganwy* (p. 288), 2 M. to the S. of Llandudno, up the river Conway to *Conway* and *Trefriw* ( $\frac{1}{2}$  hr.; fares 1*s.* 6*d.*, 1*s.*; return 2*s.* 6*d.*, 1*s.* 6*d.*); the time of starting depends on the tide.

**Boats.** Sailing-boats 3*s.*, Rowing-boats 2*s.* per hour.

**Swimming Bath**, in the Pavilion, near the pier; adm. 6*d.*

**Concerts** in the *Pavilion*, at the end of the pier, and at *Rivière's Concert Hall*, at the S. end of the Promenade, several times daily. *Band* on the Pier and Esplanade.

*Llandudno*, the most fashionable of Welsh watering-places and a good starting-point for many of the finest excursions in North Wales, has a population of 7333 (1891) and is frequented in the season by 20,000 visitors. It is delightfully situated on the narrow peninsula between Conway Bay and Orme's Bay, facing the latter, the firm and smooth sands of which are finely bounded by the bold limestone headlands called the *Great* and the *Little Orme*. Of late the town has extended to the S.E., across nearly the whole width of the flat neck of the peninsula, and there are now several houses on Conway Bay also. On this side, however, the beach is wet and somewhat muddy, while on the other hand it affords a fine view of the Welsh mountains. The climate of Llandudno is bracing in summer and comparatively mild in spring and autumn. The annual temperature is 50.5° Fahr. The bathing is good and safe. Like Brighton, however, Llandudno lacks shade. The **Pier** (adm. 2*d.*), which is 1250 ft. long, commands a capital view. About  $\frac{1}{4}$  M. from the station is a golf-course (9 holes).

The two Orme's Heads afford several pleasant walks and drives in the vicinity of the town. The **\*Great Orme's Head** (680 ft.), a huge rocky promontory, rising precipitously to a height of 700 ft.

above the sea, shields Llandudno most effectually from the keen N.W. winds and forms a grand feature in almost every view of the town.

The *Marine Drive*,  $5\frac{1}{2}$  M. long, which has been constructed round the face of the cliffs, is one of the finest drives in Great Britain. We enter it at a toll-house (1*d.*, horse 3*d.*, carriages 6*d.* per horse), a little to the N. of the pier. The road ascends steadily, with nearly vertical walls of rock above and below, to ( $\frac{1}{2}$  M.) *Pentruwyn*, the N.E. angle of the promontory, where we obtain a good view of the coast to the E. of Llandudno, with the Clwyd hills in the background. On an exceptionally clear day the Isle of Man, the hills of Cumberland, and the coast of Lancashire may be seen to the right. In  $\frac{1}{2}$  M. more we pass a footpath on the left, leading up to a farm-house ('Old Farm Refreshments'), and  $\frac{1}{4}$  M. farther on is another, diverging at the foot of a bluff crowned with a flag-staff, and ascending to the (5 min.) old church of St. Tudno (see below). At the extreme N. point of the promontory,  $\frac{3}{4}$  M. farther on, is a *Lighthouse* (visitors admitted), below which is the *Hornby Cave*, where the brig 'Hornby' was wrecked in 1824. After passing the lighthouse we gradually obtain a splendid 'View of Anglesey, Puffin Island, the coast of N. Wales from Bangor to Conway, the Conway estuary, and the mountains of Snowdonia. Among the nearest and most conspicuous of the last are (named from right to left) Moel Wnion, the rounded top of Y Foel Fras, Penmaenmawr (on the coast), Tal-y-Fan, Penmaenbach, and Conway Mountain (the last two in the foreground, near Conway). Farther back, to the right of Y Foel Fras, is Carnedd Llewelyn, beyond and to the right of which the peaked summit of Snowdon itself may be descried on a clear day. We now descend along the S. side of the headland, passing ( $1\frac{1}{2}$  M. from the lighthouse) the scanty remains of *Gogarth Abbey*. Conway Castle (p. 289) is well seen almost straight ahead. On reaching the toll-house at the exit we turn to the left, leaving Conway Bay on the right, and return to Llandudno by Abbey Road.

Walkers should not omit to ascend to the top of the Great Orme, either direct, by a steep road ascending from Church Walks, at the N. end of the town, or by the path ascending to St. Tudno's Church from the Marine Drive (see above). In the former case we pass Kendrick's Cave and Camera Obscura and enjoy fine views of Llandudno as we ascend. Near the top, where the road forks, we keep to the right, and in 4 min. more we reach a gate where a placard points out the path to the old church. [The other branch of the road leads to the *Telegraph Station*, now an inn.] We pass the 'Farm Refreshments' on the left, cross a field, and soon come in sight of the church.

**St. Tudno's Church** is a small building of a most primitive and unpretending character, dating from the 15th cent. (restored in 1855), but occupying the site of an older structure (12th cent.). It is said to mark the site of the cell of St. Tudno, a hermit of the 7th cent., who has bequeathed his name to the modern watering-place (Llandudno, i.e. church or village of Tudno). The interior (key at the adjoining 'Old Rectory Refreshments') contains an ancient font and two incised coffin lids of the 13th century. The church of St. Tudno is much frequented on Sun. evenings in summer, and the service is sometimes held in the open air. From the church we may continue our walk to the lighthouse (see above) or the signal-station, enjoying extensive views of land and sea. — The old copper mines, above the Happy Valley, are believed to have been worked by the Romans and ancient Britons.

The **\*Little Orme's Head** (463 ft.) looks much less rugged than its big brother, but a closer acquaintance will show that its cliffs are fully as picturesque and imposing.

To reach them we follow the road along the shore towards the E., which begins to ascend about  $1\frac{1}{4}$  M. from the town. About  $\frac{1}{2}$  M. beyond the house at the foot of the ascent there is a break in the wall to the left, where we leave the road and ascend across turf to a small gate. On passing through the gate we may ascend to the left, direct to the top of

the headland, or make the entire circuit of it by following the path to the right, soon passing through another gate in an iron fence. The summit is marked by a cairn, from which a most extensive and beautiful view is obtained, including Llandudno and Snowdonia (comp. p. 287) on the W., and the Clwydian hills and vale on the E. The seaward edge of the headland, with its cliffs descending sheer into the sea from a height of 300-400 ft., is also very fine.

On regaining the highroad we may continue our walk to ( $\frac{1}{4}$  M.) a point where four roads meet. That to the left leads to ( $\frac{2}{2}$  M.) Llandrillo (p. 285) and (1 M.) Colwyn Bay, passing near the old farm-house of *Penrhyn*, to which two curious legends attach. Either of the roads to the right will bring us more or less directly, to the (1 M.) pleasant wooded grounds of *Gloddaeth House*, the seat of the Mostyn family. The curious tower of Llandrillo Church, with double-stepped battlements, is seen in the distance, to the left. The direct route from Llandudno to (2 M.) *Gloddaeth* diverges from the shore-road beyond *Craig-y-Don Terrace*.

The low wooded hills to the S. of the Little Orme's Head afford many pleasant rambles. The best point of view is *Pabo Hill*, which rises about 2 M. to the S. of the Little Orme, and about 3 M., in a direct line, to the S.E. of Llandudno. We may either reach it by the *Gloddaeth* woods (see above), or follow the Conway road to a point  $\frac{1}{2}$  M. beyond the village of ( $\frac{13}{4}$  M.) *Llanrhos* (Mostyn Arms), with its pretty church, near which is a memorial church to the Duke of Clarence, opened in 1895, and then diverge to the left. By the latter route we pass the old mansion of ( $\frac{21}{4}$  M.) *Bodyscallen*, the grounds of which are open on Tues. and Thurs., 2-5 p.m. — The favourite boating-excursions (comp. p. 286) are to the caves in the cliffs of the Great and Little Orme, which can only be reached by water. In fine weather both these excursions are very enjoyable, and the sheer precipices of the two headlands are seen to great advantage from below. Perhaps the most interesting cave is the *Llech*, in the Great Orme, which is said to have been fitted up as a marine summer-house by a far-back member of the Mostyn family. Good deep-sea fishing may also be had.

*Conway* (see below), with its picturesque castle, is within 4 M. of Llandudno, and may be easily reached by road, by river, or by rail. In the last case the traveller should alight at Llandudno Junction and walk across the Suspension Bridge. About halfway between Llandudno and Conway lies *Deganwy* (*Deganwy Castle Hotel*), commanded by a small hill (250 ft.; view), which is crowned with the scanty ruins of a castle built by Hugh Lupus (p. 277). *Deganwy* is the starting-point of the small steamer which ascends the Conway to *Trefriw* (comp. pp. 286, 312). The small pier lies a little below (to the N. of) the railway station. At Conway the steamboat-pier is just above the bridges.

From Llandudno Junction to *Bethws-y-Coed* and *Ffestiniog*, see R. 41d.

Beyond Llandudno Junction the train crosses the wide mouth of the *Conway* by an iron *Tubular Bridge*, 410 ft. long and 18 ft. above high-water mark, constructed by Robert Stephenson and Fairbairn in 1846-48, and similar to that over the Menai Strait, though on a smaller scale (see p. 293). The road crosses the river by a graceful suspension-bridge (*1d.*) by Telford, close to the railway.

$\frac{45}{2}$  M. *Conway* (*Castle; Erskine Arms; Castle View*), also called *Aberconway*, is an ancient and picturesque little town on the left bank of the *Conway*, formerly strongly fortified, and still surrounded with walls, which are pierced by four Moorish-looking gates built at the time of the Crusades. The curfew is still rung here. The *Plas Mawr* (adm. 6d.), a timber house dating from 1584, and said to have been once occupied by Queen Elizabeth and the Earl of Leicester, now belongs to the Royal Cambrian Academy of Art, the

annual exhibition of which is held here in summer. The interesting interior, entered from High St., has some quaint carvings, etc. The *Church of St. Mary*, mainly in the Dec. style, contains a fine rood-loft and the monument of Nicholas Hooker, the 41st child of his father and himself the father of 27 children.

\*CONWAY CASTLE is finely situated on a rock rising above the river, and as seen from the E. (*e. g.* from the suspension bridge) is perhaps the most beautiful ruin in Wales. It was built by Edward I. in 1284, to hold the Welsh in check, and was designed by Henry de Elreton, the gifted architect to whom we also owe the castles of Carnarvon and Beaumaris.

In shape the castle is an irregular oblong, the walls of which, 12-15 ft. in thickness, are strengthened by eight massive, circular towers. Each of the towers was formerly surmounted by a graceful turret, as at Carnarvon, but only four of these now remain. We enter (*adm. 3d.*), at the N.W. angle, by a flight of steps ascending to the W. front. From the terrace at the top we pass, to the left, through a portcullised gateway, into the *Great Court*. To the right is the *Banqueting Hall*, 130 ft. long and 32 ft. wide; the roof and floor are gone, but the level of the latter may be traced by the fireplaces. The *Chapel* was at the E. end of the hall. Near the E. end of the court is the old well, beyond which we pass into the *Inner Court*, enclosed by the dwelling-rooms of the castle. The N.E. or *Queen's Tower* contains Queen Eleanor's private oratory, with a beautiful oriel window. The tower opposite (S.E.), called the *King's Tower*, has a dungeon below it. The so-called '*Broken Tower*', to the W. of the last, lost much of its picturesqueness by reconstruction. The terrace at the E. end of the castle, where there was formerly an entrance from the river, affords a good view of the Conway. For a view of the town of Conway visitors should ascend to the top of the walls.

Edward I. himself was besieged by the Welsh in this castle, and is said to have been in imminent danger until the subsidence of 'Conway's foaming flood' allowed reinforcements to reach him. In the Great Civil War it was held for the king, first by Archbp. Williams, a native of Conway, and then by Prince Rupert, but had to yield to the Parliamentarians.

On leaving the castle, visitors may take a pleasant stroll along the wooded knoll of *Bodlondeb*, rising from the Conway just to the N. of the town. Farther on are the *Golf Links* on Conway Marsh. — To the W. of the town is (2 M.) *Conway Mount* (807 ft.), or the *Town Hill*, on the top of which are traces of a fortified camp (fine view). We may follow the ridge westwards to *Allt Wen*, and descend into the *Sychnant Pass* (550 ft.), whence we may either return to (2½ M.) Conway by the main road, or go on to (1 M.) *Dwygyfylchi* (see below), Penmaenmawr (2 M.; see below), or the (¾ M.) *Fairy Glen* (see below).

As the train leaves Conway we have a view of Llandudno and the Great Orme to the right, and of Conway Mount to the left. We pass under *Penmaenbach* by a tunnel, beyond which Anglesey and Puffin Island come in sight on our right, in front. To the left are *Dwygyfylchi* (see below) and *Foel Llys* (1180 ft.). — 50 M. **PENMAENMAWR** (*Penmaenmawr Hotel; Mountain View*), a pleasant little marine resort, is delightfully situated at the foot of the hill of the same name ('great head of the rock'; 1550 ft.), a huge mass of crystalline rock descending almost vertically to the sea and forming the northernmost buttress of the Snowdon range.

A pleasant and easy walk may be taken to the pretty little *Fairy Glen* (*adm. 6d.*), either direct (1¾ M.), or viâ the village of *Dwygyfylchi* (Doo-

i-gi-vulchy; Hotel) and the *Sychnant Pass* ('dry valley'; 2½ M.). Penmaenmawr Hill (ascent 1 hr.), with its granite quarries, is crowned with the remains of an ancient fort and commands a view ranging from Snowdon on the S. to the Isle of Man on the N. Good walkers may follow the semicircular ridge, of which Penmaenmawr forms the N.W. horn, to (2 hrs.) *Foel Lllys* (1180 ft.), and descend thence to their starting-point. On a hill about halfway round the semicircle are the *Meini-Hirion* ('long stones'), a circle of standing stones of doubtful origin. The direct route from Penmaenmawr to the (2 M.) *Meini-Hirion* is through the 'Green Gorge'.

52½ M. *Llanfairfechan* (Queen's; Castle), a small watering place. — 55 M. *Aber* (*Bulkeley Arms*), a village situated ½ M. from the coast, at the mouth of a lovely glen. *Aber* lies immediately opposite *Beumaris* in *Anglesey*, and it was once possible to cross the sands at low water; several persons, however, were drowned in the attempt in 1817. In the middle of the village is a mound called the *Mwd*, said to have been the site of a castle where *Llewelyn* received the summons of *Edward I.* to surrender his principality.

The \**Glen of the Aber*, the entrance to which is flanked by *Maes-y-Gaer* (153 ft.; view) on the E. and *Fridd-du* on the W., is one of the prettiest of the smaller valleys in Wales. About ½ M. from *Aber* the road crosses the graceful *Pont Newydd*, but the path to the head of the glen and the (1½ M.) \**Aber Falls* keeps to the right and soon crosses a foot-bridge. The larger fall ('*Rhaiadr Mawr*') descends in a series of leaps, with a total height of 180 ft., and after rain is of considerable volume. The smaller fall, ½ M. to the W., lies on the way to *Moel Wnion* (1812 ft.; 'Oonion'), the ridge of which offers a pleasant route for returning to *Aber* (1-1½ hr.). — *Aber* and *Llanfairfechan* are starting-points for the ascent of *Carnedd Llewelyn* (p. 292; 4-4½ hrs.), viâ *Y Foel Fras* (3091 ft.).

Beyond *Aber*, *Penrhyn Castle* (p. 292) is a prominent object on the right, rising from the woods. The train crosses the valley of the *Ogwen* and threads two tunnels, between which the short branch-line to *Bethesda* (p. 292) diverges to the left.

60 M. **Bangor.** — **Arrival.** The *Railway Station* lies at the S.W. extremity of the town, ½ M. from the cathedral; the principal trains are met by hotel-omnibuses and cabs. The *Steamboat Pier* is at the other end of the town, ¼ M. from the station.

**Hotels.** The \**GEORGE*, a large and finely-situated house, commanding a view of the *Menai Strait* and *Bridges*, lies outside *Bangor*, ¼ M. to the W. of *Bangor station*, and ¼ M. from the *Menai Bridge station*; R. & A. from 4s. 6d., D. 4s. 6d. — \**CASTLE*, near the cathedral, R. & A. from 4s.; *BRITISH, RAILWAY, NORTH WESTERN STATION, WILLIAMS'S TEMPERANCE*, near the station. — In Upper *Bangor*, ¾ M. from the station, *BELLEVUE*, R. & A. 3s. — At *Garth, Union*. — *Railway Refreshment Rooms*.

**Cabs.** Per hour 2s. 6d., each addit. ¼ hr. 8d. — From the railway station to any part of the town 1s.; to the *George Hotel* 1s. 6d.; to *Menai Bridge* 2s.; to *Penrhyn Castle* 2s. 6d.; to *Bethesda* 5s. 6d.; to *Penrhyn Quarries* 6s. 6d.; to *Beumaris* 7s. Carriage and pair about one-half more. Driver's fees and moderate luggage included.

**Coaches.** Coach daily in summer through the *Pass of Nant Ffrancon* to *Llyn Ogwen, Capel Curig*, and *Bettws-y-Coed* (21 M. in 5 hrs.; 6s.). Omnibus to *Beumaris* viâ the *Suspension Bridge* several times a day (7 M.; 1s. 6d.).

**Steamers.** To *Llandudno* and *Liverpool* daily in summer (comp. p. 282); sometimes also up the *Menai Strait* to *Carnarvon*. Small steamer to *Beumaris* several times daily in summer from *Garth Point* (in 20 min.; fare 6d.). — *Garth Ferry* (steam-launch) across the strait, 2d.

**Boats.** Sailing-boats 3s. per hr., 1s. for each addit. ½ hr.; rowing-boats 2s. and 1s. Boat to *Menai Bridge* 2s., *Britannia Tubular Bridge* 3s. 6d., *Puffin Island* 10s., *Carnarvon* 12s. 6d. Return-fares one-half more.

*Bangor* ('high choir'), the seat of a bishop, a brisk little town with 9892 inhab., consists of *Lower Bangor*, containing the railway station, and *Upper Bangor*, the pleasantest residential quarter, on the ridge separating this valley from the Menai Straits and terminating in *Garth Point*, to the N., with a new steamboat-pier. The town is an excellent centre for excursions in N. Wales, but lacks the bathing and other attractions of a seaside place. *Port Penrhyn*, the harbour of Bangor, lies to the E. of the lower town, and carries on a busy traffic in slates.

The CATHEDRAL, in a low-lying situation near the middle of the town, is among the smallest and plainest of English minsters, but possesses some architectural interest. The original church on this site seems to have been erected in the 6th century, and was followed by three others, the first of which was destroyed in 1071, the second during the Welsh wars of Edward I. (ca. 1282), and the third by Owen Glendower in 1404. The choir was rebuilt about 1496, and the rest of the building early in the 16th century. A complete restoration was undertaken in 1870, superintended by Sir Gilbert Scott. In style it affords examples of E. E., Dec., and Perpendicular. The central tower has not yet been completed.

**Interior.** The interior of the church is plain but harmonious. The nave and aisles have flat timber roofs, while the choir has good vaulting. The nave, the presbytery, and the choir-windows are Perpendicular. The rest of the choir, the transepts, and the S. aisle-windows are Decorated. In the S. transept is the tomb of Owen Gwynedd, Prince of Wales (d. 1169). At the W. end of the N. aisle are some ancient tiles and a curious incised tombstone, found in the Lady Chapel. — The Sun. services are held at 8, 11.30, and 4, week-day services at 8 and 5 (3 in winter).

The *Bishop's Palace* and the *Deanery* adjoin the Cathedral.

Bangor is the seat of the UNIVERSITY COLLEGE OF NORTH WALES, which is established in a large and plain building at the E. end of the town. The college, founded in 1883, has 130 students, numerous open scholarships, and excellent biological and other laboratories. Visitors should apply at the university-building. — There are also an *Independent* and a *Baptist College* at Bangor.

In the High St., between the Cathedral and the station, is a *Public Library and Museum*, containing a small ethnological collection. The steep slope of the gorse-clad hill forming the S. boundary of the valley in which the town lies has been laid out as *Recreation Grounds*, affording admirable views to seaward, including the Great Orme's Head. A wall at the top shuts out the view of the Snowdon region, but the visitor may see it by extending his walk to *Felin Esgob*, or the Bishop's Mill, 1/2 M. to the S. — The *Menai Park* in Upper Bangor commands fine views of the Menai Strait and Bridges. — Off Garth lies the '*Clio*' training-ship (adm. 10-4, 1s.).

**PENRHYN CASTLE AND QUARRIES.** Tourists who do not walk or drive the whole way may take the train to (6 M.) Bethesda (1s., 9d., 6d.), visit the (1 M.) Slate Quarries, and walk back to Bangor viâ the Castle (6 M.). Public waggonettes also ply between Bangor and Bethesda (fare 6d.). The milestones count from the E. end of Bangor, 1 M. from the station.

Bethesda (*Douglas Arms, Victoria, Waterloo*, all second class), now a busy and ugly little quarrymen's town with about 6000 inhab., was formerly a small and pretty village named *Glan Ogwen*. Most of the quarrymen are Methodists. — To reach the quarries we cross the bridge  $\frac{1}{2}$  M. to the S. of the centre of the town and ascend to the left to ( $\frac{1}{2}$  M.) the entrance, where we meet the guide. No charge is made for admission, but the guide expects a small fee. The interesting blasting operations take place at 25 min. past each hour; the dinner-hour (11.30 to 12.30) should be avoided.

The PENRHYN SLATE QUARRIES, the largest in the world, employ upwards of 3000 quarrymen and produce about 360 tons of slate per day. The general appearance of the quarry is that of a huge amphitheatre, the successive steps or terraces of which are each about 50 ft. in height. At present the quarry is about 1000 ft. deep, and it is calculated that there are still 1800 ft. of slate to exhaust before the underlying Cambrian grit is reached. Small tramway-lines traverse each terrace to convey the slate to the hydraulic lifts, which raise it to the surface, whence it is dispatched to Port Penrhyn by a small narrow-gauge railway. The quarrymen, who (in good times) earn 25-30s. a week, work in gangs of four, two devoting themselves to the actual quarrying of the slate, and the other two splitting and dressing it. The latter operations are interesting to watch, and the visitor may try his hand at splitting, a feat by no means so easy as it looks. Only about 10-15 per cent of the slate quarried is of any commercial value. Four different kinds of slate — red, blue, green, and gray — are found in this one quarry. The dressed slates are classed in different sizes, named queens, duchesses, countesses, and ladies. Each size must be of a certain thickness; thus if a 'queen' is found thinner than the standard she must be cut down to a 'duchess'. — Various little objects carved in slate may be purchased at the entrance.

In returning from Bethesda to Bangor by road we enjoy a fine view of the sea, Anglesey, the Great Orme, and Penmaenmawr, while behind us are the Mts. enclosing the pass of Nant Ffrancon (p. 315). — Penrhyn Castle is also prominent. We reach the entrance to the park at the model-village of *Llandegai*, with its pretty church (containing the tomb of Archbp. Williams, p. 289), 3 M. from Bethesda and 1 M. from Bangor. — Instead of keeping to the high-road all the way, we may descend from the bridge leading to the quarry (see above) by a cart-track on the W. side of the stream, which rejoins the road at a bridge about 1 M. to the N. of Bethesda.

Penrhyn Castle (adm. on Tues., and in the absence of the family also on Thurs., by tickets obtainable at the Bangor hotels; hours 10-5, when the family is at home 3-5; 1 pers. 2s., each addit. pers. 1s., no gratuities), the seat of Lord Penrhyn, owner of the quarries, is a large and handsome building, in which the difficulty of accommodating the Norman style of architecture to modern domestic requirements has been skilfully grappled with. The keep is an imitation of Rochester Castle. The interior (visitors ring at the entrance in the keep) contains fine carvings in oak, ebony, slate, and Anglesey marble, a '*Hirlas Horn*' (an heirloom of the Elizabethan period), and a few good pictures. \*View from the towers. On leaving the house we should walk through the shady park to Port Penrhyn (p. 291).

Bethesda is a good starting-point for ascending *Carnedd Dafydd* (3426 ft.) and *Carnedd Llewelyn* (3484 ft.), twin-peaks, inferior in height to Snowdon alone among Welsh mountains. The ascent of the former takes 2-3 hrs., and the top of Carnedd Llewelyn, with which it is connected by a narrow saddle, flanked on the W. by fine precipitous cliffs, may be reached in 1 hr. more. The \*View from these summits is very similar, embracing the sea, Anglesey, and the Ormes to the N.; the Conway valley to the E.; Moel Siabod and Cader Idris (in the distance) to the S.; the pyramidal Tryfan and the Glyders, with Snowdon in the background, to the S.W.; and Elidyr Fawr to the W. — The descent may be made to Capel Curig (p. 321), Aber (p. 289), or Tal-y-Cafn (p. 312). — A coach runs daily in summer from Bethesda to *Llyn Ogwen* (return-fare 2s. 6d.).

The drive between Bangor and *Bettws-y-Coed*, through Nant Ffrancon,



is described at p. 315. — The ascent of *Snowdon* may be made from Bangor in one day with the aid of the train to *Llanberis* viâ *Carnarvon*.

The two magnificent bridges, crossing the Menai Strait and connecting the mainland with the island of Anglesey, form the great centre of interest in the neighbourhood of Bangor. The \***Menai Suspension Bridge**, 2 M. to the W. of the town, was constructed by Telford in 1819-26, and is a marvel of strength and elegance. To reach the still more wonderful \***Britannia Tubular Bridge**, 1 M. to the S., we cross the Suspension Bridge (1*d.*) and follow the road to the left on the Anglesey bank.

The SUSPENSION BRIDGE is 580 ft. long from pier to pier, and 1000 ft. over all; and the roadway is 100 ft. above the level of the water at high tide. Each of the 16 chains by which it is supported is 1735 ft. in length and is passed through 60 ft. of solid rock at each end. By applying at the cottage at the Anglesey end of the bridge, the traveller may be conducted underground to the place where the chains are fastened. The Menai Bridge is still the longest suspension-bridge in England; but it is not so long as the suspension-bridge over the Danube at Budapest, the Brooklyn Bridge over the East River at New York, and some others. The bridge commands a fine view of the Menai Strait, the Tubular Bridge, etc.

The TUBULAR BRIDGE, which was built by Robert Stephenson in 1846-50, consists of two parallel rectangular tubes or tunnels, formed by the combination of innumerable small tubes, firmly rivetted together. The material is wrought iron, in plates of  $\frac{1}{2}$ -1 inch in thickness. The tubes rest upon five piers, one on the shore at each end and three in the water. The central tower, resting on the Britannia rock which gives name to the bridge, is 230 ft. high, and the line of rails is 104 ft. above the water. The entire bridge is 1840 ft. in length; each of the two central spans is 460 ft. long, each of the side-spans 230 ft. The total weight of iron in the bridge is upwards of 11,000 tons. In the construction of the bridge the chief difficulty was found in floating the large central sections of the tube, each weighing 1600 tons, into their site with the aid of pontoons, and then elevating them and placing them on the towers by huge hydraulic engines. Allowance has been made, by the use of movable rollers, for the expansion of the metal by the summer-heat, which sometimes increases the length of the structure by nearly a foot. On buttresses at each end of the bridge are colossal stone figures of lions couchant, 12 ft. high and 25 ft. long. To the inexperienced eye this bridge may at first appear somewhat insignificant, but a closer inspection, especially from below, soon produces a more adequate appreciation of its enormous proportions. To examine the interior a pass from the engineer at Bangor Station is required. To reach the beach below the bridge we follow a footpath diverging to the right (N.) at the Anglesey end.

The excursion from Bangor to the Bridges may be made in many ways. Menai Bridge station (p. 295) is not far from the Suspension Bridge, and Treborth (p. 295) is near the Britannia Bridge. The *Beaumaris omnibus* (p. 290) crosses the Suspension Bridge. Pedestrians may walk from Bangor to the Bridges, cross the Suspension Bridge, follow the Anglesey shore to *Beaumaris* ( $4\frac{1}{2}$  M.), and return thence by steamer (in all about 12 M. of walking). The Bridges may also be visited by boat (p. 290).

The **Island of Anglesey** ('Isle of the English') or *Mona* (*Môn*, derivation uncertain), which is about 300 sq. M. in extent and contains 50,079 inhab., offers few picturesque features beyond *Beaumaris Castle*, the walk along the Menai Strait, *Penmon Priory*, *Red Wharf Bay*, and the island of *Holyhead*. It contains, however, numerous cromlechs, menhirs, and other antiquities.

On a knoll adjoining the *Holyhead* road,  $\frac{1}{4}$  M. from the Tubular Bridge, rises the *Anglesey Column*, erected in 1816 in memory of the Mar-

quis of Anglesey, second in command at Waterloo. The top (90 ft.; adm. 3d.) commands a splendid \*Panorama of Anglesey, the Menai Straits, and the Carnarvonshire Mts. — *Plas Newydd*, seat of the Marquis of Anglesey, lies  $1\frac{1}{4}$  M. to the S.; the grounds, containing two cromlechs, are open to the public in the absence of the family.

Beaumaris (*Williams-Bulkeley Arms*, opposite the pier, R. & A. from 4s., D. 4s. 6d., pens. 10s. 6d.; *Liverpool Arms*, pens. 8s. 6d.), is a quiet little watering-place, the chief charm of which is the fine view it commands of the opposite coast, with the Snowdonian mountains in the background. The *Church* dates from the 13th cent., with a choir of the 16th century. The name Beaumaris, locally pronounced 'Bewmorris', is derived from its low-lying site ('beau marais'). — Routes from Bangor, see p. 290. The Liverpool steamers also call here in summer (comp. p. 282).

\***Beaumaris Castle** (adm. 2d.), to the N. of the town, is another of the Welsh fortresses due to the vigour of Edward I. and the genius of Henry de Elreton (comp. pp. 289, 295). It is an extensive ruin, and in ground-plan is not very dissimilar to the castles of Carnarvon and Conway; but it cannot compete with either of these ruins in external picturesque-ness. The castle proper is surrounded by an outer line of circumvallation, also strengthened with circular towers. The interior of the large central court is, however, very beautiful. We enter the quadrangle on the S. side, and see before us, at the N. end, the remains of the *Great Hall*, 70 ft. long and 24 ft. broad, lighted by five beautifully-traceried windows and draped with luxuriant ivy. On the E. side of the court, on the first floor, is the *Chapel*, an E. E. room with a Dec. arcade round it and four squints at the W. end. The various remains of the domestic apartments are also interesting. At the S. end of the court are the bases of large circular towers and other indications that apartments similar to those at the N. end once stood here. Fine views may be obtained from the top of the walls. The history of the castle is uninteresting.

The grounds of *Baron Hill*, the seat of the Bulkeley family, on the hill behind Beaumaris, are open on Thurs., Sat., and Sun. afternoons. The lofty *Obelisk*, prominent in most views of Beaumaris, is a memorial to Sir Rich. Bulkeley (d. 1875). — *Henllys*, the seat of Col. Lewis, 1 M. to the N.W. of Beaumaris, contains a few paintings, and in the garden of the lodge next the town ('Curiosity Lodge') is a collection of old stone fountains and querns.

FROM BEAUMARIS TO THE TUBULAR BRIDGE, 6 M. The well-shaded road skirts the shore nearly all the way to the ( $4\frac{1}{2}$  M.) Suspension Bridge and commands various fine views of the Strait and the opposite mainland. At low tide the strait contracts to the width of a fair-sized river, exposing large tracts of sand on each side (comp. p. 290). After 2 M. we pass the gates of a drive to Baron Hill, and beyond them reach the ferry to Bangor (2d.; Inn). After 2 M. more the road ascends to *Menai Bridge Village* (Victoria; Bulkeley Arms); the railway-station is on the other side (see p. 295). About  $\frac{1}{3}$  M. beyond the village we reach a gate on the left, from which a path leads through a fir-plantation and across a causeway to the curious little *Llandisilio Church*, romantically situated on an islet. Returning to the road and following it for 1 M. farther, we reach the Anglesey Column and the Tubular Bridge (see p. 293). Llanfair railway-station (see p. 295) is  $\frac{1}{2}$  M. beyond the Column.

FROM BEAUMARIS TO PENMON PRIORY, 4 M. Passing the Castle and crossing the Green towards the N., we reach the road again at ( $\frac{1}{2}$  M.) a modern house called the *Friars*. Here we take the branch to the right, and in a few hundred yards turn inland. If we keep to the road we pass near ( $2\frac{3}{4}$  M.) *Castell Lleiniog*, a small Norman stronghold, dating from 1080. [A detour may be saved by following the shore all the way.] **Penmon Priory**, a Benedictine house, was originally founded in the 6th cent., but the Norman *Church*, restored in 1854, is the oldest part of the present buildings. (Key of church kept by the clerk, near the lighthouse,  $\frac{1}{2}$  M. farther on.) To the S. of the church is the ruined *Refectory*, dating from the 13th cent.; the lintel of the window in the S.E. corner is formed

of an ancient British cross. To the E. is a curious old *Dovecote*. Refreshments may be obtained in the house between the church and the refectory, on the site of the old prior's lodgings. Interesting old cross in the deer-park, to the W.

**Puffin Island** (*Priestholm*, *Ynys Seiriol*), separated from the N. E. point of Anglesey by a channel  $\frac{1}{2}$  M. wide, contains the tower of a very ancient church, erected in connection with Penmon. The island is frequented in the breeding-season by great quantities of puffin-auks.

**Red Wharf Bay**, on the N. coast of Anglesey, 6 M. from Beaumaris (8 M. by road via *Pentraeth*), is a picturesque inlet, with smooth and firm sands. There is a small Hotel at the W. end, and at the E. end is the village of *Llanddona*,  $\frac{1}{2}$  M. from which is *Bwrdd Arthur*, or Arthur's Table, a height affording the most extensive view in Anglesey.

From the Britannia Bridge (p. 293) the railway runs on, passing *Llanfair* (p. 294) to *Gaerwen*, the junction of a line to (18 M.) *Amlwch* (Dinorden Arms; \*Bull Bay Hotel,  $\frac{1}{4}$  M. to the N.W.), a small town and watering-place on the N. coast of Anglesey. The railway ends at (22 M.) **Holyhead** (*Marine Hotel*; *North Western*; *Tre-Arddur Bay*, at the golf-links, 2 M. from the station), the starting-point of the mail-steamer to Dublin (60 M., in 4 hrs.). The chief object of interest near Holyhead is the bold rocky scenery of the \**North* and \**South Stack* (light-house on the latter). Good view from *Holyhead Mountain* (720 ft.). The *Breakwater* is  $\frac{1}{2}$  M. long.

CONTINUATION OF RAILWAY TO CARNARVON. Beyond Bangor the train passes through a long tunnel and stops at (61 M.) *Menai Bridge Station* (view of Suspension Bridge; comp. p. 293). Our line diverges here from the Dublin mail-route to Holyhead, which runs to the right through the Tubular Bridge (see above). Good views to the right of the Menai Strait and Bridges. 62 M. *Treborth*; 64 $\frac{1}{2}$  M. *Port Dinorwic*, the port of the Llanberis slate-quarries.

68 $\frac{1}{2}$  M. **Carnarvon**. — **Hotels**. \*ROYAL SPORTSMAN, Castle Street; °ROYAL, near the railway-station, old-fashioned, R. & A. 4s.; CASTLE, Castle Sq.; PRINCE OF WALES, Bangor St., commercial.

**Coach** daily in summer round Snowdon, via *Snowdon Ranger*, *Beddgelert*, *Penygyrd*, and *Llanberis*, starting about 10.15 a.m. and returning about 6 p.m. (55 M.; fare 10s.).

**Ferry Steamer** from Victoria Pier, below the Castle, to Anglesey, several times daily (3d.).

*Carnarvon* or *Caernarvon* (*Caer-yn-ar-Fon*, the 'fort opposite Mona'), an ancient town with 9804 inhab., is situated on the Menai Strait at the mouth of the river *Seiont*, near the site of the Roman *Segontium*. It is an old-fashioned place, with narrow and irregular streets, and a castle usually regarded as the finest in the kingdom. The central position of the town and its convenient railway-connections make it a good starting-point for excursions. The *Twt Hill* (190 ft.; lane to the left, just beyond the Royal Hotel) commands a general view of the town and castle.

North Road and Bangor Street lead in an almost straight line from the station to the ( $\frac{1}{2}$  M.) \***Castle**, which occupies the whole W. end of the town and is washed on two sides by the waters of the *Seiont* and the Menai Strait. It is one of the most imposing and extensive mediæval fortresses in Europe, and is built entirely of hewn stone. Before entering the castle the visitor should walk round it, or, better still, cross the *Seiont* and view it from the opposite shore. Carnarvon Castle was begun by Edward I. in 1283, and

may be looked upon as the master-piece of his architect, Henry de Elreton (comp. pp. 289, 294). It was not finished, however, till the reign of Edward II. The castle has recently undergone considerable restoration. Visitors are not admitted to the restored apartments. The principal *Gateway* (adm. 4d.), on the N. side, is surmounted by a mutilated figure of Edward I.

The ground-plan of the castle is an irregular oblong or oval, originally divided into two courts by a wall. The walls, 8-14 ft. in thickness, are strengthened by several polygonal towers, surmounted by graceful turrets. Iron standards bearing numbers have been placed in the interior to mark the site and shape of the different apartments formerly existing here, and lines are cut in the grass with the same object. Passing through the principal gateway, we enter the upper court close to the line of demarcation between it and the lower court. The most generally interesting part is the *Eagle Tower*, at the W. end (to the right), in which Edward II., the first 'Prince of Wales', is said to have been born in 1284. Most authorities consider that this has been conclusively disproved; but Sir Llewelyn Turner, Deputy Constable of the Castle, maintains the accuracy of the popular tradition. The small chamber, which is pointed out as that in which the prince was born, measuring 12 ft. by 8 ft., is on the first floor of the tower, on a level with the gallery round the walls, and overlooking the Menai Strait. The turrets of the Eagle Tower, the name of which is derived from the eagles placed on one of them, command a fine view. The interior of the *Queen's Tower* has been restored, and now contains a Masonic Lodge and the armoury of the Royal Naval Volunteers. — At the opposite end of the castle is the *Queen's Gate*, formerly approached by a drawbridge, but now closed. Tradition points out this gate as the place where the infant Edward was exhibited to the people as a 'prince of Wales who could speak no English'. There is also a postern in the base of the Eagle Tower, from which a flight of steps descends to the river. — The 'shouldered arch' is sometimes called the Carnarvon arch from its general use in this castle.

The TOWN WALLS of Carnarvon still exist, and visitors may walk round them in less than half-an-hour. On leaving the Castle we should turn to the right and pass round its river-front, where the quay is covered with slate from the quarries of Nantlle (see p. 297). Beyond the Eagle Tower begins an *Esplanade*, which skirts the outside of the wall on this side, and forms a pleasant walk along the Menai Strait. The towers are now occupied by the County Gaol, the Royal Welsh Yacht Club, and the vestry of St. Mary's Church (at the N. W. angle).

The site of *Segontium*, one of the most important Roman stations in Wales, lay about  $\frac{1}{2}$  M. to the E. of Carnarvon, on the road to Beddgelert, and traces of it may still be seen on the outskirts of the town and near the church of *Llanbeblig*, the mother-church of Carnarvon. From *Llanbeblig* we may walk across the fields to the *Park* on the S. bank of the *Seiont*, and return to the town by the *Aber* ferry (comp. p. 295).

From Carnarvon to *Llanberis*, see p. 318; to *Beddgelert*, see pp. 321, 322; to *Afon Wen*, *Port Madoc*, and *Barmouth*, see below.

#### b. From Carnarvon to Afon Wen, Port Madoc, and Barmouth.

$45\frac{1}{2}$  M. RAILWAY (L. N. W.) from Carnarvon to (18 M.) *Afon Wen* in  $\frac{3}{4}$ -1 hr. (fares 3s. 3d., 1s. 9d., 1s. 6 $\frac{1}{2}$ d.); from *Afon Wen* (Cambrian Railway) to (27 $\frac{1}{2}$  M.) *Barmouth* in 1 $\frac{1}{4}$ -1 $\frac{1}{2}$  hr. (fares 3s. 9d., 2s. 3 $\frac{1}{2}$ d.).

The first part of this sub-route, completing the 'outer circle' of railway round North Wales, is comparatively little traversed by tourists,

most of whom make their way from Carnarvon to Port Madoc viâ Snowdon and Beddgelert (comp. pp. 321, 322). — Comp. Map, p. 324.

As the train leaves Carnarvon we have a good retrospect of the castle to the right. It then crosses the Seiont.  $3\frac{1}{4}$  M. *Dinas*, the junction of the narrow-gauge line to Snowdon Station (p. 322). — 7 M. *Pen-y-Groes* (Victoria), the junction of a short line to ( $4\frac{1}{2}$  M.) *Nantlle* ('Nanthly'; Inn), a conglomeration of slate-quarries. Fine view to the left, up the valley, of Snowdon and the rocky hill called *Old Meredith*, resembling an upturned face.

From Nantlle a road, passing two or three small lakes and commanding a fine view of Snowdon, leads through the pass to (6 M.) *Snowdon Station* (p. 322). A footpath, diverging to the left from this road near ( $3\frac{1}{2}$  M.) a copper-mine, joins the Carnarvon and Beddgelert road at the S. end of Llyn Quellyn, 1 M. from *Quellyn Lake Station* (p. 322; 7 M. from Nantlle). — On the coast,  $4\frac{1}{2}$  M. to the S.W. of Pen-y-Groes, is the village of *Clynnog* (Newborough Arms), with a large and handsome Perp. church (15-16th cent.), the holy well of St. Beuno, and a good cromlech.

11 M. *Pantglas* lies nearly opposite the *Rivals* ('Yr Eifl'; 1890 ft.), a graceful hill or group of hills to the right. On the E. peak are the remains of a British stronghold called *Tre'r Ceiri* (\*View). — *Moel Hebog* (p. 324) also comes into view on the left.

18 M. *Afon Wen* (Rail. Rfmt. Rooms) is the point where the L.N.W.R. joins the Cambrian system (carriages changed). The station (there is no village) lies on *Cardigan Bay*, and commands fine views both seaward and landward.

FROM AFON WEN TO PWLLHELI, 4 M., railway in 10 min. (fares 7d., 4d.). — *Pwllheli*, pron. *Poothlhelly* (*Crown, Tower*, in the town; *South Beach, Royal Victoria*, on the beach 1 M. from the station), a small but rapidly growing bathing-place, with perhaps the finest sandy beach in Wales and an esplanade. Fine view from the *Carreg-y-Rimbill*, or *Gimlet Rock*, on the W. side of the harbour.

*Pwllheli* forms the most convenient headquarters from which to explore the *Lleyn Promontory*, a district little known and of comparatively small attraction. The inn-accommodation is of the scantiest. The principal excursions from *Pwllheli* are along the coast to (16 M.) *Aberdaron* (Ship Inn; omn. or mail-cart 2s.), and to the N.W. to ( $7\frac{1}{2}$  M.) *Nevin* (Nanhoron Arms; omn. or mail-cart 1s.). *Pwllheli* may also be made the starting-point for the ascent of the *Rivals* (see above), which lie about 6 M. to the N. (better from *Nevin*). — *Aberdaron* is about 3 M. from *Braich-y-Pwll*, the 'Land's End' of N. Wales, and the walk thither reveals some fine coast-scenery. A conspicuous feature in the views is *Bardsey Isle*, which lies about 2 M. off the point and may in fine weather be reached from *Aberdaron* (boat about 1l.). The island was formerly a favourite burying-place, and contains, according to tradition, the graves of 20,000 saints. It also contains the scanty remains of a once famous abbey.

From *Afon Wen* the railway to Port Madoc runs to the E., along the N. coast of *Cardigan Bay*, to ( $22\frac{1}{2}$  M.) *Criccieth* (*George, R. & A. 4s., D. 4s. 6d.; Marine; White Lion*), a small sea-bathing resort, the chief attraction of which is its nearness to the finest part of Snowdonia. Its ruined *Castle* (adm. 1d.) was probably built by Edward I.; it commands a good view of the Mts. of Carnarvon and Merionethshire, and of *Harlech Castle* (p. 298) on the other side of the bay. — Beyond *Criccieth* the train quits the coast for a short distance. Fine mountain-view to the left.

28 M. **Port Madoc** (*Sportsman; Queen's*, close to the station), the port for the Ffestiniog slate-quarries, is the starting-point of the 'toy-railway' to Ffestiniog (p. 318), and of the direct road to Beddgelert and Snowdon from the S. (Coach to Beddgelert, 8 M., several times daily; fare 2s.; comp. p. 322.)

About 1 M. to the N. of Port Madoc, on the road to Beddgelert, lies *Tremadoc*, a village at the foot of a picturesque line of cliffs. Both places take their name from a Mr. Madocks, M. P., who founded them at the beginning of this cent. and at the same time reclaimed the *Traeth-Mawr* (see Map, p. 324) by building a huge embankment across the mouth of the estuary. Shelley, who spent part of 1812-13 at *Tanyrallt*, Tremadoc, took a keen interest in the Faust-like undertaking of Mr. Madocks, and freely spent his energies and money in promoting it. *Moel-y-Gest* (360 ft.), the hill to the W. of Port Madoc, commands an extensive panorama.

Beyond Port Madoc the train crosses the above-mentioned embankment, or 'Cob', which affords a grand \*View of Snowdon, rising at the head of the valley to the left, with Moel Hebog to the left of it, and the Glyders, Cynicht, and Moelwyn to its right.

30 M. *Mynffordd* is the junction for the Toy Railway to Ffestiniog (p. 318), which is here carried over the Cambrian line. — 31 M. *Penrhyndeudraeth*, a quarrymen's village, also a station of the Ffestiniog line (p. 318). Harlech Castle is visible to the right, in the distance. We now round the head of the estuary and turn to the S. Beyond (33 M.) *Talsarnau* a series of fine retrospects (right) is obtained of Snowdonia, while the graduated hills of the Lleyn promontory are visible beyond Cardigan Bay. The line here runs across the *Morfa Harlech*, a level tract reclaimed from the sea.

36 M. **Harlech** (\**Castle*, 8s. 6d. per day; *Lion*), the old capital of Merionethshire, is a small place with a golf-course (18 holes) at the base of the castle-rock. Its *Castle* (adm. 4d.), one of the numerous buildings of Edward I., has been well described as 'the ideal castle of childhood — high-perched, foursquare, round-towered, and impressively massive' (*Baddeley*).

The well-known 'March of the Men of Harlech' commemorates the capture of the castle by the Yorkists in 1468. It was the last stronghold in N. Wales to hold out for Charles I. The castle commands a magnificent panorama of sea and mountain; and another very fine view of Snowdonia may be obtained from the top of *Moel-y-Seniel*, 1½ M. to the E. From *Moel-y-Seniel* we may make our way to Cwm Bychan and the Rhinos (more conveniently reached from Llanbedr; see below).

38½ M. *Llanbedr and Pensarn*. The village of *Llanbedr* (Victoria), situated on the *Afon Artro*, one of the best trout-streams in Wales, lies about ¾ M. to the S. of the station. The peninsula of *Mochras*, 1½ M. from Llanbedr, is celebrated for its rare shells, and the neighbourhood abounds in cromlechs and other antiquities.

Llanbedr is the usual starting-point for a visit to Cwm Bychan, the Rhinos, and the pass of Arduwy, an excursion comprising the finest scenery in this part of Wales. Public conveyances ply in summer to and from (5½ M.) Cwm Bychan; but the best plan is to hire a carriage to Cwm Bychan, send it to meet us at *Maes-y-Garnedd* (p. 299), and walk round through the pass. This involves a drive of 12 M. and a walk of about 2 hrs. \**Cwm Bychan* is a lonely and romantic hollow, con-

taining a small lake, and enclosed by the precipitous crags of the *Rhinog Fawr* (2345 ft.) on the S. and the *Craig Dwr* (2100 ft.) on the N. A good echo may be awakened on the shore of the little llyn. The carriage-road ends here, but all who are able should go on to a point about 100 yds. beyond the lake, and then proceed to the right to the 'Roman Steps', a rude staircase of slabs of rocks, believed to have been formed either by the ancient Britons or the Romans. This leads to the (1 hr.) head of the pass named *Bwlch-y-Tyddiad*, whence the path descends to the N. to the village of (5 M.) *Trawsfynydd* (p. 308). We, however, soon diverge from the path and cross the valley to the right, skirting the E. side of the *Rhinog Fawr*, so as to reach the *Bwlch Drws Ardudwy*, or pass of the 'Gate of Ardudwy' (1255 ft.), a well-marked depression between the *Rhinog Fawr* on the N. and the *Rhinog Fach* on the S. The scenery here is remarkably wild and sombre. Our route now leads nearly due W., and about 1 hr. after leaving the *Bwlch-y-Tyddiad* we reach the farm of *Maes-y-Garnedd*, whence we may drive back to (6½ M.) *Llanbedr*. — The *Rhinog Fawr* (2362 ft.), most easily ascended (2 hrs.) from *Pen-y-Bont*, 2 M. from *Llanbedr* on the road to *Cwm Bychan*, commands a wide view, taking in *Snowdon* on the N. and *Cader Idris* on the S.

Beyond *Llanbedr* we have a view to the left of the *Rhinogs*, *Llethr*, and *Diphwys*, while the rounded green *Moelfre* rises in the foreground. 4½ M. *Dyffryn*, another starting-point for a visit to the *Ardudwy* pass (see above). The ascent of *Moelfre* (1894 ft.) from *Dyffryn* takes 2 hrs. Between *Dyffryn* and *Barmouth* we pass on the left the woods of *Cors-y-Gedol* and the church of *Llanaber* (p. 300).

4½ M. **Barmouth.** — **Hotels.** *CORS-Y-GEDOL*, in the main street, *MARINE*, on the Esplanade, under the same management, R. & A. 4s. 6d., D. 4s. 6d.; *BARMOUTH* (R. & A. 4s.), *LION*, unpretending, in the main street; *TAL-Y-DON*, a small private hotel, near the station. — **Lodgings** may also be easily procured (dear in Aug. and Sept.).

**Golf Links** (9 holes), across the bridge, 1 M. from the town; visitors 5s. per week, ladies 2s. 6d.

**Boats on hire** for fishing, and for excursions by sea or river. — **Small Steamer** to *Penmaen Pool*, at the head of the estuary; fare 1s. 6d.

*Barmouth*, a corruption of the Welsh *Abérmaw* ('the mouth of the *Mawddach*'), a thriving watering-place, is situated at the N. entrance of the beautiful estuary of the *Mawddach*, on a narrow site between the sea and a barrier of rocky hills. It is within easy access of much of the grandest scenery in Mid-Wales, but in itself cannot vie as a marine residence with either *Llandudno* or *Tenby*. The sands are extensive and well adapted for bathing, though the fact that the railway has been carried between the town and the sea is a serious drawback. The lofty railway-embankment has, however, the merit of protecting the place from the loose sand with which it used to be inundated; and the new *Esplanade*, to the N. of the station and on the seaward side of the railway, bears ample witness to the need of some such screen. The town is also destitute of a landward view.

About ½ M. to the S. of the station the railway crosses the estuary of the *Mawddach* by a fine *Bridge*, or viaduct, ½ M. in length, including a footway, 8 ft. wide (toll 2d., weekly ticket 6d.). The *View* up the *Mawddach* from this bridge, especially at high water, is charming. On the left or N. side of the lake-like estuary the background is formed by the *Llwallech* range, culminating in the rounded *Diphwys*. To the right is the range of *Cader Idris* (p. 305), the most prominent peak being the

*Tyrau Mawr*, to the left of which appears the true summit. In the minor ridge in front, farther to the E., is a hill known as the 'Giant's Head', from its resemblance to an upturned face. The most conspicuous hill at the head of the estuary, straight in front of us, is *Moel Offrum* (1200 ft.), behind which, a little to the left, towers *Rhobell-Fawr* (2410 ft.). The prospect to seaward includes the *Lleyn* (p. 297) and *Bardsey Isle* (p. 297).

#### Excursions from Barmouth.

\***PANORAMA WALK.** At the end of Porkington Terrace, near the bridge, we quit the road and ascend the steep lane to the left. Where the lane forks (6 min.) we keep to the right; 4 min. gate; 8 min. another gate (sign-post), where the grassy track, ascending to the right, is to be avoided. In 3 min. more (sign-post) we turn to the right, bend back a little, and pass through a gap in the hill to the (4 min.) lodge, where we pay 1*d.* for admission to the \***Panorama Walk**, a path skirting the brow of the hill to the right, 200 ft. above the Mawddach estuary. The beautiful view is a 'bird's-eye edition' of that from the bridge (see above). The sloping summits of the *Arans* (p. 306), however, here form a more prominent feature in the background to the E. — We may now return to the lodge and descend to the Dolgelley road, which we may follow along the bank of the estuary to (2 M.) Barmouth. Or we may make our way back to the point where we quitted the lane (at the sign-post, beyond the second gate) and follow this lane for a few yards more. We then turn to the left and ascend the hill, passing (5 min.) the small farm of *Gwastadannes*. A short way beyond the farm the path forks; the branch to the right, uphill, leads to *Cell-Fawr* and *Llanaber* (see below), while that on the left descends to Barmouth.

LLANABER AND CORS-Y-GEDOL, 5½ M. About 1¾ M. to the N. of Barmouth, on the road to Harlech, is the interesting church of Llanaber, an E. E. building of the 13th cent., with a fine interior (key kept at an adjoining cottage). The solitary lancet window at the E. end is an unusual feature. The entrance-lodge to Cors-y-Gedol is 2¾ M. farther on, opposite the church of *Llanddwyve*. The drive thence to **Cors-y-Gedol** (no admission), formerly the seat of the ancient but now extinct family of the Vaughans, is nearly 1 M. long. The grounds contain some fine timber. About ½ M. from the house (follow the cart-track to the right, beyond the farmyard) is a cromlech called *Arthur's Quoit*, said to have been hurled by that doughty monarch from the top of *Moelfre* (p. 299). — This excursion to Cors-y-Gedol scarcely repays the pedestrian, but should be made either by carriage or by train to *Dyffryn* (1¾ M. from Cors-y-Gedol House). A pleasant round for walkers (about 7 M. in all) may be made as follows: From Barmouth to Llanaber, 1¾ M.; from Llanaber across the Llawllech range, passing the farm of Cell-Fawr (see above), to the Panorama View, 3¼ M.; back to Barmouth, either by the Dolgelley road or by the route above described, 2 M. This round may be increased to about 11 M. by extending the walk to Cors-y-Gedol and returning thence over the hills, while robust walkers may include the ascent of *Diphwys* (2462 ft.; View), which will add 2½-3 hrs. to the excursion. The ascent is most often made from *Penmaenpool* (p. 301; 2½-3 hrs.).

The \***ROAD FROM BARMOUTH TO DOLGELLE**, along the N. bank of the Mawddach, forms one of the finest drives in Wales, and is preferable to the railway. About 2 M. from Barmouth the road quits the Mawddach for a time. 2½ M. *Pont-ddu* (Halfway House), pleasantly situated in a little wooded glen with a waterfall. *Diphwys* may be ascended hence in 1½ hr. The road to the left ascends to some abandoned gold mines. Beyond *Pont-ddu* the road returns to the estuary and affords fine views of the opposite shore. 1½ M. Bridge crossing to *Penmaenpool* (see above); 1½ M. *Llanelltyd*. It then crosses the Mawddach, here an ordinary stream, and soon reaches (2 M.) *Dolgelley* (p. 302).

As the centre from which railways branch to the N., E., and S., Barmouth affords facilities for numerous longer excursions, such as those to *Llanbedr* and *Mochras* (p. 298); *Cwm Bychan* and *Drws Ardudwy* (p. 299);



*Harlech* (p. 298); *Towyn* (p. 270); *Aberdovey* (p. 269); and *Machynlleth* (p. 269). — The ascent of *Cader Idris* (see below) is often made from Barmouth, occupying about 7-8 hrs. (there and back), but the actual starting-point is *Arthog* (see below), to which we proceed by train.

From Barmouth to *Aberystwith*, see p. 270.

### c. From Barmouth to Dolgelley, Bala, Llangollen, and Chester.

71 M. RAILWAY in 3½-4 hrs. (fares 14s. 9d., 10s. 2d., 5s. 11d.); to *Dolgelley*, 9½ M., in ½ hr. (fares 1s. 4d., 9½d.). The line from Barmouth to *Dolgelley* belongs to the Cambrian Co., but the G. W. R. Co., whose system we join at *Dolgelley*, has running powers as far as Barmouth.

On leaving Barmouth the train crosses the estuary of the *Mawddach* by the bridge mentioned at p. 299, commanding a magnificent view up the river to the left, and a survey of the *Lleyn* peninsula to the right. 1¾ M. *Barmouth Junction* (Rfmt. Rooms), at the S. end of the bridge, is the point where our line leaves the Cambrian route running S. to *Aberdovey* and *Aberystwith* (p. 270).

3 M. *Arthog* (*Arthog Hall Hotel*) is a small village at the foot of the spurs of the *Cader Idris* ridge. The *Arthog Lakes*, 1 M. to the E., are frequented by anglers (apply at the hotel). The 'Barmouth Ascent' of *Cader Idris* begins here (see below), and a guide (1s. per pers.; unnecessary) generally meets the morning-trains.

ASCENT OF CADER IDRIS FROM ARTHOG (Barmouth), 3 hrs. From the E. end of *Arthog* village, a few hundred yards to the S. of the station, we follow the lane ascending to the right. Beyond the trees we pass through a gate, and after ascending for a few min. more, turn to the left by a path leading to a stream (not to be crossed) which we follow to the farmhouse of (25 min.) *Pant-y-Llan*. Beyond this the track (indistinct) crosses two fields and reaches the old *Dolgelley* and *Towyn* road, which we follow to the left (E.) as far as the farm of *Hafod-y-Fach*. Here we diverge to the right, through a gate, and follow a rough track, which soon brings us out on the open mountain-side. On gaining the (20 min.) top of the ridge, the summit of *Cader Idris* comes into view, and the rest of our course is plain-sailing, as we have simply to follow the ridge.

The direct route runs to the right of *Tyrau Mawr* (2167 ft.), on its S. slope, and those who do not care to make the whole ascent should at least climb to the top of this, the prominent W. peak of the *Cader* ridge (1¼ hr. from *Arthog*), commanding a view not inferior to that from the highest point. We now follow the grassy ridge (fine views on both sides) and about 1 M. farther on, near a wall, our track is joined on the left by the bridle-path from *Dolgelley* (p. 304) and on the right by that from *Towyn* (p. 270). We now turn to the right and soon begin the final part of the ascent. Where two tracks are visible we should keep to the right. After about ½ hr. we pass a good spring, a little beyond which is the point where the ponies are left and the *Tal-y-Llyn* route (p. 270) joins ours. A climb of 5 min. up a steep winding path now brings us to the summit (2925 ft.), which is marked by a cairn and a small stone hut (very dirty inside). The \*View is described at p. 305. — Good walkers on their way to *Dolgelley* should descend by the 'Foxes' Path' (p. 305). Descent to *Tal-y-Llyn* and *Towyn*, see p. 270.

Beyond *Arthog* the train skirts the *Mawddach* estuary, affording fine views of the mountains on the opposite side. At (7½ M.) *Penmaenpool* (*George Inn*) the river is crossed by a bridge and ceases to be navigable. The line now bears to the right, and we obtain a view of the four peaks of *Cader Idris* (p. 305). As we cross the

*Wnion* ('Oonion') we have a peep to the left of the *Ganllwyd* glen (p. 303), down which flows the *Mawddach*, uniting with the *Wnion* to form the estuary.

$9\frac{1}{2}$  M. **Dolgelley.** — **Hotels.** GOLDEN LION, R. & A. 4s., D. 4s.; ROYAL SHIP, R. & A. 4s.; ANGEL, all in the centre of the town, about  $\frac{1}{4}$  M. from the station and on the other side of the river. — *Lodgings*, moderate.

**Brakes.** In summer to the *Torrent* and *Precipice Walks* (fare 3s. 6d.) and back; to *Tyn-y-Groes* and *Pont-ar-Eden*; to ( $10\frac{1}{2}$  M.) *Dinas Mawddwy*.

**Fishing.** Trout abound in the *Wnion*, the *Aran*, and several lakes in the vicinity, permission to fish in which may be obtained at the hotels. The salmon-fishing in the *Mawddach*, at *Tyn-y-Groes*, is preserved.

*Dolgelley* (pron. *Dolgéthly*), the county-town of Merionethshire, an irregularly-built little place with 2500 inhab., on the left bank of the *Wnion*, near the N. base of *Cader Idris*, is the centre of some of the finest scenery in Wales. The *Church*, recently restored, contains an effigy of a knight. Welsh woollen goods are made here.

#### Excursions from Dolgelley.

**TORRENT WALK**, a round of  $5\frac{1}{2}$  M. The *Torrent Walk* itself is only 1 M. long, and visitors may drive to one end, and send the carriage round to meet them at the other. We quit the town by the *Machynlleth* road, which leads to the E., crossing the *Aran*. After  $1\frac{1}{4}$  M. we leave the road by a lane to the left, nearly opposite a small quarry, and soon reach ( $\frac{1}{2}$  M.) a bridge, on this side of which, to the right, is the entrance to the 'Walk'. The *Torrent Walk* ascends along the side of an impetuous little mountain stream, and offers a perfect combination of rock, and wood, and water. The stream forms a continuous series of foaming rapids, cataracts, and waterfalls, with most picturesquely placed boulders hemming its course, while the narrow ravine is clothed from top to bottom with luxuriant trees, the branches of which extend from side to side of the torrent. At the upper end of the glen we cross a small foot-bridge into a road, where we turn to the right, pass the entrance-gates of *Caerynnoch*, and soon regain the main (*Machynlleth*) road. Here we turn to the right and follow the road to ( $2\frac{1}{2}$  M.) *Dolgelley*; or we may proceed to the left to (1 M.) the *Cross Foxes Inn*, whence the old road, commanding good views of *Cader Idris*, descends direct to (3 M.) *Dolgelley*.

**NANNAU AND THE PRECIPICE WALK**, 6-7 M. We cross the railway at the station, follow the *Bala* road (to the right) for about 250 yds., and then take the first turning to the left, a lane leading through a gate to a house. Behind the house we turn sharp to the right, along a wall (avoiding the path leading straight up the hill), and after a few yards ascend to the left through trees. In about 3 min. after leaving the cottage we emerge from the wood into the fields, and almost immediately cross a wall by a stile. Here we keep straight on, with first a low wall, then a hedge, and lastly a wood on our right. We then bear to the left, crossing the field diagonally, in the direction of a plantation, which we enter by another stile (4 min. from the last). Our path leads through the plantation to (3 min.) the small farm of *Tydder Bach*, round the front of which we pass into a lane and then turn to the right. 3 min. Gate, beyond which the lane forks. We keep to the left for 3 min. more; then turn to the right and follow a grassy lane to (13 min.) *Maes-y-Brynar Farm*. (Driving is practicable to this point, by another route.) At the farm we turn to the left and follow a rough cart-track (sign-post), which leads in 9 min., trending to the right, to the S. end of *Llyn Cynnoch*. The hill to the right of this lake is called *Moel Offrom* (1330 ft.; view), or the 'hill of offering'. At its foot lies *Nannau*, the old mansion of the *Vaughans*, finely situated in a beautiful park. — To reach the *Precipice Walk*, we pass through the gate at the S.W. (left) corner of *Llyn Cynnoch* and climb a stile to the left. A few yards farther on (about 1 hr. from

Dolgelley) we cross another stile and reach the *Precipice Walk*, which runs round the steep slopes of *Moel Cynwch*. At first the walk is a mere green track along a grassy hillside, with rock cropping out, and has little that is precipitous about it. In 5 min. we reach a stile, where we have a fine view of Cader Idris and the estuary of the Mawddach. [Those who make the circuit of the Precipice Walk in the opposite direction may quit it here, and descend to Dolgelley or to Llanelltyd and Cymmer Abbey (see below).] 6 min. Another stile. This is the most precipitous bit of the walk; though nowhere sheer, the slope approaches the perpendicular so closely and the path is so narrow that a moderately steady head is desirable. The view of the Mawddach flowing in the narrow *Ganllwyd* glen below us is very fine. We reach another stile in 7-8 min., near the point where the path bends round the N. side of the hill.

[To reach *Tyn-y-Groes* we leave the Precipice Walk at a point about 5 min. beyond this stile. Just below is a wall running almost parallel with this section of the walk, and from this wall another descends at right angles towards the valley. Crossing the first wall and descending to the left of the second, we soon reach a wood, through which a steep and faintly-marked path descends to a cart-track on the left bank of the river. By following this to the right for 1 M. we reach the bridge crossing to *Tyn-y-Groes Inn* (see below). On our way we see the large wheels of a copper-mine to the right. This descent is scarcely adapted for ladies, but good walkers are advised to vary their homeward route by visiting *Tyn-y-Groes* and following the road to Llanelltyd (see below). They should, however, first follow the Precipice Walk far enough to get a view of Nannau.]

8 min. Stile. This is practically the end of the Precipice Walk. *Rhobell Fawr* (2409 ft.) is conspicuous to the left and Nannau House (p. 302) soon comes in sight. We then again reach Llyn Cynwch and pass along its W. side to the (12 min.) gate by which we entered.

The above is the preferable direction in which to make the circuit of the Precipice Walk, as the scenery improves as we proceed. The circuit from Maes-y-Brynar takes about 1 hr.

TYN-Y-GROES, RHAIADR-DU, AND PISTYLL-Y-CAIN, 8 M. (there and back 16 M.). Crossing the railway, we turn to the left and follow the Barmouth road for about 1½ M. Here, a little short of Llanelltyd Bridge, a farm-road diverges on the right to (4 min.) *Cymmer Abbey*, a Cistercian foundation, the ruined church of which, dating from about 1200, is worth a visit. The key is kept at the adjoining farm, which incorporates the old 'Abbot's Hall'. (Route hence to Precipice Walk, see above.) Returning to the road and crossing the bridge over the Mawddach we now reach (¼ M.) *Llanelltyd*, where we turn to the right and follow the road ascending the *Glen of Ganllwyd*. To the right, beyond the Mawddach, rises *Moel Cynwch* (see above), with the Precipice Walk. After 2 M. the road bends to the left, and the valley contracts and increases in picturesqueness.

¾ M. (4½ M. from Dolgelley) *Tyn-y-Groes Inn* (*Oakley Arms*, plain), a favourite little anglers' resort. We may vary our route in returning to Dolgelley from this point by crossing the bridge in front of the inn and proceeding to the right to the (¾ hr.) Precipice Walk (comp. above).

Beyond *Tyn-y-Groes* we pass the wooded grounds of *Dolmelynlyn* on the left, and reach a (½ M.) bridge over the *Camlan*. To reach the fall of (⅓ M.) *Rhaiadr-Du* (a pleasant digression of ⅓-½ hr.) we cross the bridge and ascend to the left along the stream, at first by a cart-track and then by a path. The fall is not large, but its surroundings are picturesque.

About ¼ M. beyond the bridge the road forks, and we keep to the right, crossing another bridge over the *Eden*. We then pass through a gate (or over a stile) and enter the wooded glen of the upper Mawddach, which runs to our right, half hidden among the trees. About 12 min. after leaving the gate we see to our right a small foot-bridge, leading to a cottage on the other side of the stream. We, however, keep to the road on this side and in ¼ hr. more pass two new houses and reach the entrance to the *Gunpowder Works*, beyond which the ground is private, though visitors are admitted between sunrise and sunset. Driving is

practicable to this point, and carriages may be left here while we go on to visit the Falls. No smoking is allowed on the premises. A new path to the Falls has been made. The fall of Pistyll-y-Cain is on the *Afon Cain*, just above its junction with the Mawddach, a few yards from the bridge (to the left); and the Rhaiadr Mawddach is reached by keeping straight on for 2 min. more. The *Pistyll-y-Cain*, plunging from a height of 150 ft. into a deep rocky cauldron, is one of the most graceful waterfalls in Wales. The *Rhaiadr Mawddach* is wider, but neither so high nor so picturesque.

We may now return to Dolgelley, either by the route already traversed, or by crossing the Mawddach by the bridge a little above the fall and descending on its E. bank. If we select the latter route we turn to the left after about  $\frac{1}{4}$  hr., and wind round the hillside to the ( $\frac{1}{2}$  hr.) valley of the *Afon-yr-Allt*, a feeder of the Mawddach, along which we may descend to the right, passing an old copper-mine, to the ( $\frac{1}{2}$  hr.) track on the left bank of the Mawddach mentioned above. Thence we either cross the bridge to Tyn-y-Groes (p. 303), or return to Dolgelley by the Precipice Walk (comp. p. 303).

The Torrent Walk, the Precipice Walk, and the Tyn-y-Groes and Pistyll-y-Cain excursion may all be included in one long day, somewhat as follows. Drive to one end of Torrent Walk ( $\frac{1}{4}$  hr.); walk through it ( $\frac{1}{2}$  hr.); drive from the other end to Maes-y-Brynar or Nannau ( $\frac{3}{4}$  hr.); make the circuit of the Precipice Walk (1 hr.); drive from Maes-y-Brynar to the Gunpowder Works near Pistyll-y-Cain (3 hrs.); visit the three Falls (1 hr.); drive back to Dolgelley (2 hrs.). This makes  $8\frac{1}{2}$  hrs., without including stoppages. Good walkers could do the entire round in the same time, descending directly from the Precipice Walk to Tyn-y-Groes (see p. 303). The total distance would be 21 M., equivalent to 25-30 M. on a level road.

ASCENT OF CADER IDRIS. After that of Snowdon this is the most popular ascent in Wales, and the view from the top is considered by many to surpass that from the higher mountain. From Dolgelley there are three recognized routes to the top ( $2\frac{1}{4}$ -4 hrs.), but the third of those described below should be reserved for the descent, as the climb up the steep 'scree' known as the 'Foxes' Path' is very fatiguing. Mountaineers, however, who do not object to a scramble and who wish to make the descent to Barmouth, Towyn, or Tal-y-Llyn, may prefer the Foxes' Path as the shortest and in many ways the most interesting of the three routes. Guides (6s.) may be dispensed with in good weather by those who have had any experience in mountain-climbing. Ascent from *Arthog*, see p. 301; from *Tal-y-Llyn*, see p. 270.

1. *By the Bridle Path* ( $2\frac{1}{2}$ -3 hrs.; pony 8s.). We leave Dolgelley by the road leading S.W. from the church, and where it branches, just outside the village, at a letter-box, we keep up hill to the left. This is the old road to Towyn (p. 270), which ascends steadily for about  $\frac{1}{2}$  M. and then becomes more level.  $\frac{1}{2}$  M. (2 M. from Dolgelley) *Llyn Guernan*, a small lake on the right, with a small inn at its farther end, opposite which the Foxes' Path route begins. We, however, follow the road for  $\frac{1}{2}$  M. more, cross a small bridge, and turn to the left, just on this side of a second bridge. The bridle-path crosses a stream, and ascends through a plantation, keeping the direction of the depression between the saddle of Cader and Tyrau Mawr (p. 301). In about 40 min. after leaving the road, the path reaches the top of the ridge and joins the route from *Arthog* at two stone posts. Thence, see p. 301.

2. *Along the Ridge via Mynydd Moel* (Aran route;  $3\frac{1}{2}$ -4 hrs.). As there is no regular path, this ascent should not be attempted in bad weather without a guide. Leaving the town by the Dinas Mawddwy road (S.E.) we cross the bridge over the *Aran* and turn down a lane to the right. After  $\frac{1}{2}$  M., opposite *Pandy Mill*, we bend to the left, and a little farther on turn sharply to the right, through a gate. About  $\frac{3}{4}$  M. beyond *Pandy Mill* the lane quits the *Aran* (which here turns to the right), passes some farm-steadings, and reaches the open side of a spur of *Mynydd Moel*, the easternmost summit of the Cader ridge. The direct route to the top of *Mynydd Moel* leads to the right, but it is better to keep somewhat to the left, in order to avoid the marshy hollow of the *Aran*, and to strike the

ridge a little more to the E. To the right lies the little *Llyn Aran*, in which the stream takes its rise. The top of *Mynydd Moel* (2835 ft.; cairn) commands a very fine and extensive view, including Dolgelley, which is not visible from the Pen-y-Gader. The easy walk along the ridge from *Mynydd Moel* to the summit of Cader takes 15-20 minutes. *Llyn-y-Gader* and *Llyn-y-Gafr* (see below) soon come into view on the right. Good walkers may continue their walk along the ridge to *Tyrau Mawr* and (2 hrs.) *Arlthog* (comp. p. 301), returning to Dolgelley by an evening-train.

3. *By the Foxes' Path* (2¼-2¾ hrs.). From Dolgelley to (2¼ M.) the inn at the S.W. end of *Llyn Gwernan*, see p. 304. Here we leave the road by a wicket on the left, and follow a path over a grassy hill, with a little coppice. In 6-7 min. we cross a wall by a stile, and soon reach a point from which we have a fine view of the whole range of Cader; the steep stony slope to the left of the summit is the 'Foxes' Path'. We then descend to (3-4 min.) a gate, ascend along a wall, on the other side of which is a small wood, and soon reach the open hillside. After 5 min. we turn to the right through a gate at a sheepfold and go straight on, soon with a wall to our right. 5 min. Brook with a low wall and a small ladder, just beyond which we pass a soft piece of ground. 8 min. Gate in a wall; 2 min. Stream crossed by stepping-stones; 3 min. *Llyn-y-Gafr*, a small lake, well stocked with trout. Beyond this point the path ceases, but the route can scarcely be missed. Crossing the stream issuing from *Llyn-y-Gafr*, we have a sharp climb of about ¼ hr. to surmount the rock-strewn ridge intervening between *Llyn-y-Gafr* and *Llyn-y-Gader*, a somewhat larger lake finely situated below the wall of rock rising perpendicularly to the summit of the mountain. At the S. end of *Llyn-y-Gader* begins the steep slope of loose shingle, called the '*Foxes' Path*', which is about 900 ft. in height and inclined at an angle of 35°. Its ascent is extremely fatiguing, but there is no danger, though the hindmost members of a party should beware of falling stones. The usual time required to ascend this scree is ½-¾ hr. At the top of the slope we turn to the right and pass over smooth turf to (5 min.) the summit.

[In descending, the '*Foxes' Path*' (the top of which is indicated by a small cairn) is easy, as the loose shingle yields to our weight and carries us down with little exertion. We can scarcely go wrong after passing *Llyn-y-Gafr*, where the faintly-defined path begins and follows the general direction of the stream issuing from the *Llyn*. A little below the lake we cross the brook by the stepping-stones. At the gap in the wall, we keep to the right, on this side of the wall. *Llyn Gwernan* now soon comes into sight and determines our course.]

\**Cader Idris* (2925 ft.), or the chair of the giant *Idris*, is one of the most beautifully shaped mountains in England, presenting a long row of wall-like precipices towards the estuary of the *Mawddach* on the N., while on the three other sides it sends off spurs towards the *Arans*, *Plinlimmon*, and *Cardigan Bay*. The total length of the *Cader* ridge from E. to W. is about 7 M.; above the general level of the ridge rise the four main summits (named from E. to W.) of *Mynydd Moel*, *Pen-y-Gader* (the top), *Cyfrwy*, or the '*Saddle*', and *Tyrau Mawr*. The \*View from the cairn on the summit is very extensive. On the N. is the beautiful estuary of the *Mawddach*, backed by the *Llwllech* range of hills, culminating in *Diphwys* (to the right), while beyond these again rise the *Carnarvon Mts.*, visible in their entire extent from *Bardsey Isle*, at the end of the *Lleyn* promontory, on the left (S.W.), to *Carnedd Llewelyn* on the right (N.E.). The peak of *Snowdon*, rising above the *Rhinog Fach*, is easily distinguishable, and the other summits may be identified from the map (*Moel Hebog* and the *Rivals* to the left of *Snowdon*; *Moel Siabod*, the *Glyders*, etc., to the right). To the right, more in the foreground, is the rounded outline of *Rhobell Fawr*, to the left of which we have a view of the *Ganllwyd* glen and the *Precipice Walk*. The dark little tarn almost vertically below the summit on this side is the *Llyn-y-Gader* (see above). To the N.E. we have a fine view of the valley of the *Wnion*, extending to *Bala Lake*; *Dolgelley*, however, is hidden. The peaks to the left of *Bala* are the *Arenigs*, those to the right the *Arans*, while *Moel Fammau*, with its

tower, rises in the extreme distance beyond the lake. More to the right are the Berwyns, and almost due E. are the three peaks of the Breidden Hills, near Shrewsbury. In exceptionally clear weather even the Wrekin (p. 265) is said to be visible in this direction. To the S. is the somewhat featureless expanse of rounded green hills, of which Plinlimmon is the highest point, while the Carmarthen Van may sometimes be descried in the extreme distance. To the W. we have Cardigan Bay and the coast as far S. as St. David's Head. Tal-y-Llyn is not visible, but we enjoy (S.W.) a pretty peep down the green valley of the *Dysynni*, with the Bird Rock. From the S. side of the summit-plateau, a short way from the cairn, we obtain a striking view of the *\*Llyn-y-Cae*, an ideal mountain tarn, situated in a wild rocky hollow at the foot of almost vertical crags. Those who do not wish to return to Dolgelley may descend either to Arthog (2 hrs., to Barmouth 3 hrs.; comp. p. 301), or to Tal-y-Llyn ( $1\frac{1}{2}$ - $2\frac{1}{2}$  hrs.; p. 270), or to Towyn ( $2\frac{1}{2}$ -3 hrs. to Abergynolwyn, see p. 270).

Excursions may also be made from Dolgelley to *Towyn* (p. 270), by the coast-road 20 M., by the mountain-road 17 M.; to *Tal-y-Llyn* (p. 270), new road  $9\frac{1}{2}$  M., old road  $8\frac{1}{2}$  M.; to *Dinas Mawddwy* (p. 268),  $10\frac{1}{2}$  M., old road 9 M.; to *Machynlleth* (p. 269), old road  $14\frac{1}{2}$  M., new road 16 M. Visitors bound for Machynlleth may include Dinas Mawddwy or Tal-y-Llyn; from the former a railway runs to Machynlleth down the pretty valley of the *Dovey*, while a visit to the Llyn requires but a short digression from the Machynlleth road. At the highest point (860 ft.) of the road to Tal-y-Llyn lies the little *Llyn Trigrainyn*, or 'Lake of the Three Pebbles', named from three huge boulders, which Idris is said to have shaken out of his shoe. — From Dolgelley to (10 M.) *Barmouth* by road, see p. 302.

CONTINUATION OF RAILWAY JOURNEY. Beyond Dolgelley the train passes the mansion of *Dolserau*, near which is the Torrent Walk (p. 302).  $12\frac{1}{2}$  M. *Bont Newydd*, the nearest station for the ascents of Moel Offrwm (p. 302) and *Rhobell Fawr* (2409 ft.;  $2\frac{1}{4}$  hrs., viâ *Llanfachreth*). On leaving Bont Newydd we enjoy a fine retrospect (right) of the complete outline of Cader Idris. The line ascends the charming valley of the *Wnion*, and the Arans (see below) soon come into sight on the right. — 16 M. *Drws-y-Nant*.

*Drws-y-Nant* is the starting-point for the shortest ascent ( $1\frac{1}{4}$ - $1\frac{1}{2}$  hr.) of *Aran Mawddwy* (2972 ft.), the highest mountain in Mid-Wales. The twin-summit of *Aran Benllyn* (2902 ft.) is 70 ft. lower. Though 47 ft. higher than Cader Idris, *Aran Mawddwy* is not such an imposing mountain, nor is the view from the top so fine. *Bala Lake* (p. 307) is conspicuous. — The descent may be made viâ ( $\frac{1}{2}$  hr.) *Aran Benllyn* to (1 hr.) *Llanuwchllyn* (see below), or on the S. side to (2 hrs.) *Dinas Mawddwy* (p. 268).

About 3 M. beyond *Drws-y-Nant* we reach the highest point of the line (760 ft.) and enter the bleak valley of the *Dwfrdwy*. —  $22\frac{1}{2}$  M. *Llanuwchllyn* (\*Goat Inn, plain), another good starting-point for the ascent of the Arans (2 hrs.; see above). Good walkers may also start here for the ascent of *Arenig Fawr* (2800 ft.; 4 hrs.), descending to (1 hr.) *Arenig* station (p. 307). A fine walk leads over *Bwlch-y-Groes* ('Pass of the Cross'; 1950 ft.), and through the wooded valley of the *Dovey* to ( $12\frac{1}{2}$  M.) *Dinas Mawddwy* (p. 268).

*Llanuwchllyn* is only 1 M. from the S. end of *Bala Lake* (600 ft.). To the left, beyond the lake, we see the Arenigs and the small church of *Llanycil*. To the right rise the Berwyns (p. 307). — 27 M. *Bala Junction*, at the N. end of the lake, is the station for a branch-line to ( $\frac{3}{4}$  M.) *Bala* and *Ffestiniog* (see p. 307). Between *Bala Junction* and the town a fine view is obtained to the left.

**Bala** (\**White Lion*, R. & A. 4s., D. 4s.; *Plas Goch*, same proprietor; *Bull's Head*), a small town with 1600 inhab., lies near the N. end of *Bala Lake*, or *Llyn Tegid*, the largest natural lake in Wales (4 M. long and 1 M. broad). The town itself is of little interest, but it may be made the starting-point of several pleasant excursions. The most prominent buildings are the *Calvinistic Methodist College* and the *English Church*, both built of stone from *Vryn Quarry*. The statue in front of the Methodist Chapel is that of the *Rev. Thomas Charles* (d. 1814), the originator of the British and Foreign Bible Society, who is buried in the churchyard of *Llanycil* (p. 306), the parish-church of Bala. The mound named the *Tomen-y-Bala* commands a good view of Bala Lake and the valley of the river *Dee*, which here issues from the lake. The lake affords good perch and pike fishing, and trout-streams abound in the neighbourhood.

EXCURSIONS FROM BALA. Though the scenery of *Bala Lake* is not imposing, it is pleasant to walk or drive round it (11 M.). The walker may cut off 4 M. by taking the railway between Bala and *Llanuwchllyn* (see p. 306). The two chief hotels keep boats for excursions on the lake. — For a visit to \**Pistyll Rhaiadr* (p. 263) we take the train to (7 M.) *Llandrillo* (p. 308), and walk thence across the *Berwyn Hills* (c. 2500 ft.) to (7½ M.) the waterfall. Whether the traveller returns to Bala or goes on to *Oswestry* (see p. 268), this excursion requires a whole day. — The new *Liverpool Reservoir* ('*Lake Vyrnwy*'), in the *Valley of Llanwddyn*, 10 M. to the S. of Bala, is interesting, especially to engineers. The direct route (a fair mountain-road; no inns) ascends the *Hirnant Valley*, passes *Moel-y-Geifr* (2055 ft.), to the right, at (7 M.) the head of the pass, and then descends to (3 M.) *Rhiwargor*, at the N. end of the reservoir. At the S.E. end, 5 M. farther, are the new church of *Llanwddyn* and the *Lake Vyrnwy Hotel* (R. & A. 4s. 6d., D. 4s. 6d.). *Lake Vyrnwy*, supposed to occupy the bed of a post-glacial lake, was formed in 1885-90 by damming up the river *Vyrnwy* by a huge embankment of solid masonry, 1200 ft. long and 100 ft. high. It covers the site of the old village of *Llanwddyn*, and of the parish church, several chapels, and three public houses, besides many farms. A Gothic *Tower* marks the beginning of the aqueduct, 67 M. long, which conveys the water to *Liverpool*, the first 2¼ M. being formed by the *Hirnant Tunnel*. The overflow from the lake escapes through 33 arches in the upper part of the dam, and in wet weather forms a cascade 84 ft. in height and 800 ft. in width. The lake is stocked with *Loch Leven* trout (fishing-licence 4s. per day, boat and man 5s.). Active pedestrians may combine this excursion with the last by sleeping at *Llanrhaiadr* (p. 285), 10 M. from the *Lake Vyrnwy Hotel* and 4 M. from *Pistyll Rhaiadr*. From the reservoir to *Dinas Mawddy*, see p. 268; to *Llanfyllin*, see p. 268. — The ascent of the *Arans* and the walk by the *Bwlch-y-Groes* to *Dinas Mawddy* are brought within easy reach of Bala by the railway to *Llanuwchllyn* (see p. 306). — The *Arenigs*. see below.

FROM BALA JUNCTION TO BLAENAU FFESTINIOG, 25½ M. railway (G. W. R.) in 1 hr. 10 min. (fares 4s. 2d., 2s. 8d., 2s. 1d.). As we leave the junction we see *Bala Lake* to the left. ¾ M. *Bala Town* (see above). The line now runs through the valley of the *Tryweryn*, and the *Arenigs* soon come into view on the left. Beyond (3¼ M.) *Frongoch* the bare slopes of *Mynydd Nodal* rise on the left. — 8¼ M. *Arenig* (*Rhyd-y-Fen Inn*, at the foot of *Arenig Fach*, ¾ M. from the station), a small station situated between the two *Arenigs*. The ascent of *Arenig Fawr* (2800 ft.), to the S. of the station, takes 1-1½ hr. Extensive \*View from the top, including *Snowdon*, *Cader Idris*, the *Arans*, and the sea. At the N.W. base of the mountain, ¾ M. from the station, lies the little *Llyn Arenig*. The descent may be made to *Llanuwchllyn* (comp. p. 306). The ascent of the *Arenig*

*Fach* (2264 ft.) may be made from the inn in  $\frac{3}{4}$  hr. — At *Llyn Tryweryn* the line reaches its highest point (1195 ft.) and begins the descent through the barren *Cwm Proesor*. The Rhinogs (p. 299), and soon afterwards *Cader Idris* (p. 305), are seen to the left. — From (17 M.) *Trawsfynydd* walkers may reach (14 M.) *Llanbedr* viâ the *Bwlch Tyddiad* and the *Roman Steps* (comp. p. 299). — The line here turns to the N. On the right is *Tomen-y-Mur* (p. 317); in front (left) the *Moelwyns*. — 20 M. *Maentwrog Road*, 2 M. from *Maentwrog* (p. 317). The train now sweeps round the valley of the *Cynfael*, commanding a fine view of the *Ffestiniog* mountains. 22 M. *Ffestiniog Village* (p. 316). — 25½ M. *Blaenau Ffestiniog* (p. 315).

Beyond *Bala* the train passes through a short tunnel and descends the well-wooded valley of the *Dee*. On the right we pass the large mansion of *Palé* (occupied by the Queen in 1889), just before reaching (31 M.) *Llandderfel*, the church of which, also to the right, contains two curious wooden relics known as *St. Derfel's* horse (stag?) and crozier. — 34 M. *Llandrillo* (*Dudley Arms*, ½ M. from the station) is the starting-point for the walk to (3 hrs.) *Pistyll Rhaiadr* (see p. 307). *Cader Fronwen* (2573 ft.; view), the nearest of the *Berwyns*, may be ascended in 1½ hr.

38 M. *Corwen* (*Owen Glyndwr*, ¼ M. to the E. of the station; *Rail. Refreshment Rooms*), a small town with 2500 inhab., is a good centre for anglers (fishing in the *Dee*, *Alwen*, etc.). The church contains a curious monument to *Iorwerth Sulien*, one of its early vicars; and outside is the shaft of a cross ascribed to the 8th century. The rude cross on the lintel of the S. door is said to be the mark of *Owen Glendower's* dagger. It was at *Corwen* that this famous patriot assembled his forces before the battle of *Shrewsbury*, and most of the land round the town belonged to him. — Railway (L.N.W.) from *Corwen* to *Rhyl*, see p. 284.

Beyond (41 M.) *Carrog* we pass *Owen Glendower's Mound* on the left, while on the other side are the slopes of the *Berwyns* (*Moel Ferna*, 2070 ft.). — 43 M. *Glyndyfrdwy* (Inn), a small fishing-station, from which *Owen Glendower* took his name. The river makes a long curve to the left, which the railway avoids by a tunnel ½ M. long. On emerging from the tunnel we have a charming glimpse, to the left, of the wooded valley, with *Moel-y-Gamelin* (1897 ft.) and *Moel Morfydd* (1804 ft.) in the background, while in front are the romantic church of *Llantysilio* and *Bryntysilio*, the summer-home of *Sir Theodore* and *Lady Martin* (*Helen Faucit*). 47½ M. *Berwyn* (*Chain Bridge Hotel*; p. 309).

49 M. *Llangollen*. — *Hotels*. \*HAND HOTEL, an old and comfortable house, close to the *Dee*, R. & A. 3s. 9d., D. 4s. (harper in the hall); ROYAL HOTEL, recently enlarged and refurbished, well spoken of, similar charges. — GRAPES; EAGLE; CAMBRIAN.

*Fishing*. Information may be obtained of *Mr. Hugh Jones*, news-agent.

*Llangollen* (pron. *Thlangóthlen*), or the 'church of *St. Collen*', a neat little town with 3225 inhab., is delightfully situated on the river *Dee*, in a hollow surrounded with hills. Its *Welsh flannel* and *beer* have a reputation. The town is a favourite resort of



anglers, who find good sport in the Dee and its tributaries. The fishermen of the Dee still use the 'coracle', or ancient British boat, made of skins (now-a-days tarpaulin) stretched over a slight framework of wood. The *Church*, a low Gothic building, near the centre of the town, contains a good oaken ceiling. In the churchyard is a monument to the Ladies of Llangollen and Mary Carryl (see below). The *Bridge* over the Dee, a plain structure with four pointed arches, used to be reckoned for some inscrutable reason among the 'Seven Wonders of Wales'.

The ruins of *Dinas Bran Castle* ( $\frac{1}{2}$  hr.; donkey 1s.) surmount the boldly-formed hill (910 ft.) on the N. side of the *Vale of Llangollen*. We cross the bridge over the Dee, proceed a few paces to the right, and then ascend to the left to a bridge over the *Shropshire Union Canal*. On the other side we find ourselves opposite a sign-post, pointing on the right to the Trevor Rocks, on the left to the Eglwyseg Rocks, and straight on to Dinas Bran. The path to the latter ascends through a few fields, crossing two cart-tracks, and reaches the open hillside at a gate just above a house where refreshments are sold. The ruins at the top are of very early origin, but are not so picturesque as they appear from below. The *View* includes the finely shaped Eglwyseg Rocks on the N., the valley of the Dee on the E., Llangollen to the S., Moel-y-Geraint and the Berwyns to the S.W., and Moel-y-Gamelin to the N.W.

The view from *Moel-y-Geraint* (1000 ft.;  $\frac{1}{2}$  hr.), or the *Barber's Hill*, on the other side of the river, is similar to that from Dinas Bran, but more extensive. The ascent begins by a steep lane in Hall St. From the top we may descend to Berwyn (p. 308) and include a visit to Valle Crucis Abbey (p. 310) in our round.

*Plas Newydd* (i.e. 'New Place'), the residence of the celebrated 'Ladies of Llangollen', is situated about  $\frac{1}{3}$  M. to the S. of the bridge. To reach it we turn to the left at the end of Castle Street and then ascend to the right of the Grapes Hotel. Where the road forks we keep to the left, and almost immediately reach a path with a railing on the left, which leads to the house. Admission 6d. — The 'Ladies of Llangollen' were two Irish damsels, Lady Eleanor Butler and the Hon. Sarah Ponsonby, who swore 'eternal friendship', devoted themselves to a life of celibacy, and secretly left their homes together in 1776. At first they settled at Denbigh, but afterwards removed to Llangollen, where they lived together for half-a-century. Their romantic story, and the half-masculine dress they affected, made them widely known, and they received visits from many eminent personages. Lady Eleanor Butler, who was 17 years older than her companion, died in 1829 at the age of 90, and Miss Ponsonby died two years later. Their faithful servant, Mary Carryl (see above), who had bought for them with her savings the freehold of Plas Newydd, died in 1809. — The house, to which a wing was added by the late General Yorke, now belongs to Mr. G. H. Robertson, a well-known Liverpool antiquary. Both inside and out it is decorated with good carvings in oak; and it contains a few relics of the 'Ladies', curiosities, paintings, and the like.

We may now either return to Llangollen direct, or extend our walk round *Pen-y-Coed*, the hill to the S.E. of Plas Newydd. In the latter case we pass ( $\frac{1}{2}$  M.) to the right of *Pengwern Hall*, now a farm-house, but originally (10th cent.) the residence of Tudor Trevor, the ancestor of the Mostyn family.

One of the pleasantest walks in the neighbourhood of Llangollen is the round of 5-6 M. to *Berwyn* ( $\frac{13}{4}$  M.; also reached by rail or by pleasure-boats on the canal), the *Chain Bridge*, *Llantysilio Church*, and *Valle Crucis Abbey*. Good walkers may add the ascent of *Moel-y-Gamelin*. — Walkers cross the bridge and then follow (to the left) the well-shaded towing-path of the above-mentioned *Canal*. After about 1 M. the canal turns to the left, while the shortest route to ( $\frac{1}{2}$  M.) Valle Crucis (see

below) leads across the bridge to the right. Continuing to follow the canal we soon reach ( $\frac{3}{4}$  M.) the *Chain Bridge* (Inn), opposite *Berwyn* station, perhaps the most charming spot on the Dee. A little beyond the inn we pass a weir, where the canal issues from the Dee, and reach the romantically-situated little church of *Llantysilio* (service in English at 11.15 a.m. and 3.15 p.m.).

Behind *Berwyn* and *Llantysilio* rises the hill called *Braich-y-Gwynt*, and we may proceed from the latter to *Valle Crucis* (about 1 M.) round either side of this hill or over its top. If we keep to the N. side of the hill we turn to the right on reaching the highroad to *Ruthin* on the other side; if we choose the S. side we turn to the left. The abbey lies a little to the E. of the road (bell at the entrance; charge 6d.).

\* *Valle Crucis Abbey*, founded in the year 1200 by *Madog ap Gruffydd Maelor* of *Dinas Bran*, and dissolved in 1535, is the most important monastic ruin in N. Wales. It was a Cistercian establishment, dedicated to the *Virgin Mary*. The chief part of the ruin is the *Church*, in the E. E. style, which is 165 ft. long (transepts 93 ft.) and  $67\frac{1}{2}$  ft. wide. The W. front (probably completed about 1250), with its three Dec. windows over the doorway and a rose-window above, is in good preservation. The E. end, which contains three lancet windows, seems to be the oldest part of the edifice. On the S. side the church is adjoined by some remains of the conventual buildings, including the chapter-house, with the dormitories above it. The juxtaposition of three different styles of doorway here (Norman, E. E., and Flamboyant) should be noticed.

We now return to the road and follow it (to the right) for about  $\frac{1}{4}$  M. to the second milestone from *Llangollen*. Opposite this, in a field to the right, stands *Eliseg's Pillar*, erected by *Concenn* in the 8th or 9th cent. in memory of his great-grandfather *Eliseg*, Prince of *Powys*. The present inscription dates from the renovation of the monument in 1779. The name of the valley is usually attributed to this 'cross', though some authorities explain it by the shape of the valley itself.

The ascent of *Moel-y-Gamelin* (1850 ft.;  $1\frac{1}{2}$  hr.) may be made either direct from *Llantysilio* or from the *Oernant* slate-quarries on the *Ruthin* road, about 2 M. beyond *Eliseg's Pillar*. The view is extensive, including *Snowdon*, the *Arans*, the vale of *Clwyd*, and the valley of the *Dee*.

EXCURSION TO THE EGLWYSEG ROCKS. We cross the railway and canal, and at the sign-post mentioned at p. 309 either turn to the left and proceed round the N. side of the *Dinas Bran*, or take the lane to the right, which leads round the other side of the same hill. In either case we reach the nearest point of the rocks not far from *Tan-y-Castell Farm*, 2 M. from *Llangollen*. The \**Eglwyseg Rocks*, the name of which (pron. *Egloiseg*) is probably connected with *Eliseg* (see above), are a line of bold limestone cliffs, beginning near *Dinas Bran* and sweeping round in a semicircle for a distance of about 4 M. They form the W. escarpment of an upland plateau stretching towards the E. The breezy walk along their summit to the '*World's End*' (to which there is also a carriage-road), 5 M. from *Llangollen*, is very delightful in fine weather.

CHIRK CASTLE. This excursion may be made either by railway to (11 M.) *Chirk* (changing carriages at *Ruabon*, see below;  $\frac{3}{4}$  hr.), by pleasure boat on the canal (p. 309), by carriage (*London* and *Holyhead* road; 9 M.), on foot (direct 5 M., viâ *Pennant* 6 M.), or on foot to (3 M.) *Glyn Ceiriog* and thence by steam-tramway. — The direct walking-route, which is also practicable for riders, leads over the E. end of *Glyn Hill*. We follow the road to the left of the *Grapes Hotel*, cross the bridge, and where the road forks ( $\frac{1}{4}$  M.) keep uphill to the right. In 4-5 min. the road again forks, and we again keep to the right. We now skirt the wooded hill of *Pen-y-Coed* and pass (8 min.) the picturesque modern house of *Tyndwr*. At the (5 min.) cross-roads we keep straight on and ascend steeply, passing through a gate and avoiding two green tracks to the left (the second opposite a gate). After 8 min. our track bends to the left, while another leads to the right through a gate. In  $\frac{1}{4}$  hr. we pass two large beeches and in 7 min. more join the road at the top of the hill. During

the whole ascent we enjoy fine views over the valley of the Dee. At the (3 min.) cross-roads we keep straight on. We now descend, passing (7 min.) a cottage and soon reaching (5 min.) a farm where Chirk Castle is in full view. Our road keeps to the left, and in 7 min. reaches the park-gate and lodge, whence a drive of about  $\frac{1}{2}$  M. leads to the castle, passing a small lake on the left. *Offa's Dyke* (p. 268) crosses the park, but the swelling is scarcely distinguishable.

From *Glyn Ceiriog* (New Inn Hotel), with subterranean slate-quarries, the tramway with open and closed carriages, runs via *Dolycern* and *Pontfadog* to ( $\frac{1}{2}$  M.; fares 1s., 6d.) *Castle Mill*,  $\frac{1}{2}$  M. from Chirk Castle, and thence to *Pontfaen* and through Chirk Castle Park to ( $\frac{6}{12}$  M.; 1s. 4d., 8d.) *Chirk*.

At the castle we ring the bell at a postern on the right, at the top of a few steps (open on Mon. and Thurs., 1-5 p.m.; adm. 1s. each pers.). <sup>2</sup>**Chirk Castle** (R. Myddelton Biddulph, Esq.), a rectangular structure with massive round towers at the angles, enclosing a large quadrangle, was erected by Roger Mortimer in the reign of Edward I. (1272-1307), on the site of an ancient fortress; but many of the details are of Elizabethan or later date. During the Civil War it was seized by the Royalists and besieged in vain by its owner, Sir Thomas Myddelton, at that time one of the Parliamentary leaders. The interior contains oak-carvings, family-portraits, and an ebony <sup>3</sup>Cabinet presented to Sir Thomas Myddelton by Charles II., the interior of which is adorned with silver plaques and a series of exquisitely coloured paintings on copper, ascribed to Rubens. The ramparts command a fine <sup>5</sup>View of the beautiful *Park* and the surrounding country. — The village of *Chirk* lies about  $\frac{1}{2}$  M., and the station  $\frac{1}{4}$  M. to the E. of the castle (see p. 272).

Good walkers may combine the excursion to Chirk with a visit to **Wynnstay**, the seat of Sir Watkin Wynn, 6 M. to the E. of Llangollen, near Ruabon. The house is not shown, but visitors are admitted, on application, to the large *Park*, which contains some good timber and numerous deer. The three towers in the park afford extensive views.

A pleasant walk may be taken from Llangollen along the Dee to (10 M.) *Corwen* (p. 308). The highroad on the S. bank commands the most open views, but the road on the N. bank is shadier and more picturesque.

CONTINUATION OF RAILWAY JOURNEY. As we leave Llangollen the castle of Dinas Bran (p. 309) and the Eglwyseg Rocks (p. 310) are conspicuous to the left. Near ( $5\frac{1}{2}$  M.) *Trevor* we have a view to the right of the *Dee Viaduct* of the Shrewsbury and Chester railway and of the imposing aqueduct of *Pont-y-Cysylltau*, constructed by Telford for the Ellesmere canal.  $5\frac{1}{2}$  M. *Acrefair* ('Akryvire'), with large iron-works. To the right is Wynnstay Park (see above).

54 M. **Ruabon** (*Rail. Refreshmt. Rooms*), the junction of the Barmouth and Dolgelly branch with the main G. W. R. line from Chester to Shrewsbury (p. 272). Carriages often changed here. From Ruabon to (71 M.) *Chester* or (89 M.) *Shrewsbury*, see R. 40a.

#### d. From Llandudno to Bettws-y-Coed and Ffestiniog.

$30\frac{1}{2}$  M. RAILWAY (L. N. W. R.) to (18 M.) *Bettws-y-Coed* in  $\frac{3}{4}$ -1 hr. (fares 3s. 2d., 1s. 8d., 1s. 6d.); from Bettws to ( $12\frac{1}{2}$  M.) *Blaenau Ffestiniog* in  $\frac{1}{2}$ - $\frac{3}{4}$  hr. (fares 2s. 3d., 1s. 2d., 1s. 0 $\frac{1}{2}$ d.). — COACH from Llandudno to *Bettws*, see p. 286. — In summer a small STEAMER plies from Deganwy (p. 288) to *Trefriw* (p. 312) in  $1\frac{1}{2}$ -2 hrs. (fares 1s. 6d., 1s.), but the scenery up to this point is fairly well seen from the railway. — Pedestrians will find the walk along either side of the river (16-17 M.) repay them; best views from the W. side.

From Llandudno to (3 M.) *Llandudno Junction*, see p. 285. Carriages are generally changed here. The line follows the pretty

winding *Vale of Conway*. Beyond ( $4\frac{1}{2}$  M.) *Glan Conway* we have a view of the *Carnarvon Mts.* to the right, including *Carnedd Llewelyn*, *Foel Fras*, and the rounded *Moel Eilio* (in front). From ( $8\frac{3}{4}$  M.) *Tal-y-Cafn*, walkers may pay a visit to the British earthworks at *Pen-y-Gaer* and the waterfalls of *Dolgarrog* (see Map), crossing the river by the ferry (*1d.*) and rejoining the railway at *Llanrwst* (in all,  $3\frac{1}{2}$ -4 hrs.). The ascent of *Carnedd Llewelyn* (p. 292) from *Tal-y-Cafn* takes about 4 hrs. — About 1 M. beyond *Tal-y-Cafn* the church of *Caerhun*, on the site of the Roman *Conovium*, is seen beyond the river; farther on, *Pen-y-Gaer* and the falls of *Porthlwyd* and *Dolgarrog* are visible. The small village of *Trefriw* ('Trevroo'; *Bellevue Hotel*, R. & A. 4s. 6d., D. 4s.), with golf-links, where the steamer stops, also lies on the right bank, about 1 M. from *Llanrwst*. Its chalybeate springs are about  $1\frac{1}{2}$  M. to the N. In summer an omnibus for *Trefriw* meets the trains at *Llanrwst*.

14 M. **Llanrwst** (*Victoria*, on the river; *Eagles*; *Queen's*), a small town with 2500 inhab., is picturesquely situated,  $\frac{1}{2}$  M. from the station, on the right bank of the *Conway*, which is here crossed by a bridge ascribed to the Welsh architect *Inigo Jones*. The church contains the burial-chapel of the *Gwydir* family, a finely carved rood-loft, and the stone coffin of *Llewelyn ap Jorwerth*.

About  $\frac{1}{2}$  M. from *Llanrwst*, on the other side of the *Conway*, is *Gwydir Castle*, long the seat of the *Wynnes*, but now the property of *Earl Carrington*; the modern mansion contains some interesting tapestry and beautiful oak-carvings (visitors admitted).

The environs of *Llanrwst* are very picturesque; and pleasant walks may be taken to (2 M.) the old church of *Llanrhychwyn* ('*Thlanrychhooin*'), to *Trefriw* and (4 M.) *Llyn Crafnant* (thence to *Capel Curig* 3 M.), and to *Bettws-y-Coed* viâ *Llyn-y-Parc* (6 M.; comp. Map).

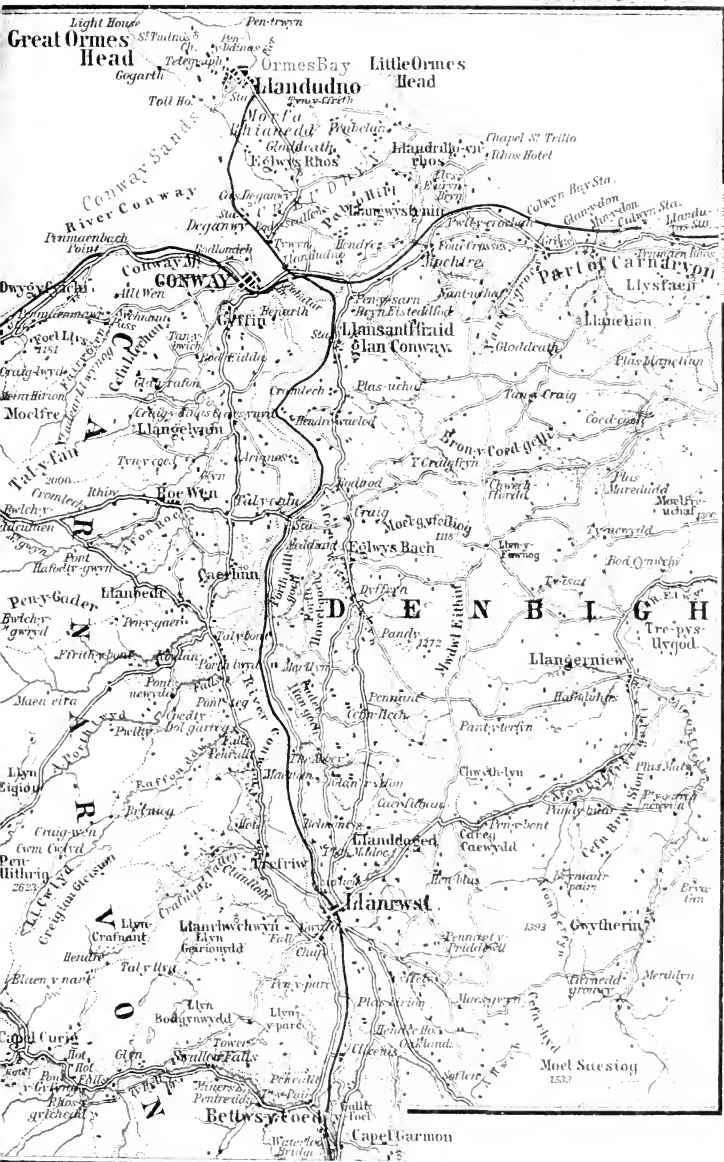
The scenery between *Llanrwst* and *Bettws* is the best on the line. To the right the *Falcon Rock* rises above the *Gwydir* woods. The train crosses the *Conway* and then the *Llugwy*. To the right is the *Llugwy* valley, with *Moel Siabod* in the background.

18 M. **Bettws-y-Coed**. — Hotels. \*ROYAL OAK, near the station (sign by *David Cox*, now kept indoors), R. & A. 4s. 6d., D. 4s. 6d.; \*WATERLOO,  $\frac{1}{3}$  M. to the S.; GWYDIR ARMS; GLAN ABER; TEMPERANCE. — Lodgings.

Coaches run in summer to *Capel Curig* ( $5\frac{1}{2}$  M.; fare 2s. 6d.), *Llanberis* (16 M.; 5s., return 7s. 6d.), *Bangor* ( $20\frac{1}{2}$  M.; fare 6s.), *Beddgelert* ( $17\frac{1}{2}$  M.; 5s., return 7s. 6d.), *Port Madoc* ( $25\frac{1}{2}$  M.; 7s.); and *Llandudno* (see p. 286); etc. Brakes also run to the *Swallow Falls*, *Fairy Glen*, and other points.

Fishing. There is good fishing within easy reach of *Bettws* in the *Conway*, *Lledr*, *Llugwy*, etc. (particulars at the hotels).

*Bettws-y-Coed* (pron. *Bettoosycoëd*), or the *Chapel in the Wood*, is charmingly situated at the confluence of the *Conway* and the *Llugwy*, in a basin surrounded with luxuriantly-wooded cliffs and hills, and is perhaps the most popular resort in *Wales* for artists, anglers, and tourists. The *Llugwy* is crossed opposite the village by the *Pont-y-Pair*, a romantic structure of the 15th cent., below which the stream runs in a most picturesquely broken course, while about  $\frac{3}{4}$  M. to the S. is the *Waterloo Bridge*, crossing the *Conway*. Near the railway-station is the old *Church*, shaded with yew-trees and now



1:191400 (Three miles to an inch)  
 Statute Miles  
 Kilomètres



used for interments only. Bettws is within 8 M. of the W. base of Snowdon, and only 4 M. from Moel Siabod, but no mountain is visible from its somewhat confined situation.

The ENVIRONS of Bettws are full of interest for walkers. A good general view is obtained from Llyn Elsi or the hill above Capel Garmon. To reach the former, which lies about  $1\frac{3}{4}$  M. to the S.W., we ascend to the left by a path behind the new church. At a direction-stone we keep to the right. Beyond a small farm the path leads across the moorland plateau to the S., in the direction of the valley of the Lledr, and turns to the right at a cairn, soon reaching the lonely little tarn of Llyn Elsi. The most conspicuous feature of the View hence is the beautifully-formed *Moel Siabod* ('Shabod'; 2865 ft.). Behind Moel Siabod rises Snowdon; and the Glyders, Carnedd Dafydd, and Carnedd Llewelyn are also well seen.

The road to *Capel Garmon*, a small village 2 M. to the S.E., crosses Waterloo Bridge (p. 312) and turns to the left. If the view alone is the object, it is enough to ascend to the top of *Gallt-y-Foel* (800 ft.), the hill which here rises to the left (ascent in  $\frac{3}{4}$  hr. from Bettws); but a pleasant round may be made by going on to Capel Garmon and the *Cromlech*, 1 M. beyond it, and then returning to ( $3\frac{1}{2}$  M.) Bettws by the highroad.

The following ROUND of about 18 M. embraces most of the other favourite points near Bettws. Those who prefer driving will find public conveyances plying to the Swallow Falls, the Fairy Glen, and the Conway Falls. The walk across the hill from Pont-y-Gyfyng to Dolwyddelan, though not more than 4 M. in direct length, is rather rough and fatiguing (especially after rain) and takes  $1\frac{1}{2}$ -2 hrs.

We leave the village by the main Holyhead road, which runs to the W. from Pont-y-Pair. After  $\frac{3}{4}$  M. we reach a small gate on the right, which leads to the so-called *Miner's Bridge*, a kind of ladder crossing the picturesque little Llugwy. We then return to the road, and  $1\frac{1}{4}$  M. farther on reach the *Swallow Falls Hotel*, opposite which is a gate leading to the 'Swallow Falls, or *Rhaiadr-y-Wennol* (probably corrupted from 'Rhaiadr Ewynawl', i. e. the foaming cataract). These picturesque falls are three in number, and after rain are very fine. Visitors should follow the path to the foot of the middle fall and to the head of the uppermost fall.

Beyond the Swallow Falls the road bends a little to the left, still skirting the Llugwy, the placid and glassy surface of which above the falls affords a pleasing contrast to its broken and chafing course below. To the left we have a fine view of Moel Siabod, with Snowdon to the right in the distance. We cross the Llugwy,  $\frac{3}{4}$  M. above the falls, by the *Ty Hyll Bridge*, which is said to derive its name ('ugly cottage') from the primitive specimen of domestic architecture adjoining it. After  $1\frac{1}{4}$  M. more, where the valley narrows and turns to the right, we reach another bridge, affording a view (to the left) of the *Pont-y-Gyfyng*, a picturesque bridge of one arch, below which the river forms a series of cascades. A few hundred yards farther on we pass the small *Tyn-y-Coed Hotel* and in about 3 min. more reach the *Tan-y-Bwlch Hotel* (well spoken of).

[*Moel Siabod* (2865 ft.; \*View) may be ascended from this point in  $1\frac{1}{4}$ - $1\frac{3}{4}$  hr. We cross the river by the wooden bridge opposite the hotel, pass to the right through a plantation, cross a wall, and turn to the left. We soon reach the open hillside, where our course is plain.]

We should follow the road for a few hundred yards beyond the *Tan-y-Bwlch* hotel, in order to obtain one of the best views of *Snowdon*, which rises before us in its full extent. The four peaks, named from left to right, are *Llŷcedd*, *F Wyddfa* (the summit), *Crib Goch* (in front), and *Crib-y-Dysgyl*. About 1 M. beyond *Tan-y-Bwlch* is *Capel Curig* (p. 321).

After our sight of Snowdon, however, we retrace our steps to the *Pont-y-Gyfyng*, cross it, and where the cart-track forks keep to the left, passing almost immediately afterwards a little church. At a school a little way farther on, we ascend to the right, and soon after, where the path again forks, near a cottage on the hillside, keep to the left. The track here is very rough and stony. In a few min. more (20-25

min. from Pont-y-Gyfyng) we pass through a gate and 10 min. later reach the top of the ridge, where the mountains on the other side come into sight. The path at the top, and in descending, is often very ill-defined, but by following the general direction of the water-course we cannot go far astray. Another gate is passed soon after we begin the descent, and in about 10 min. a ruined hut comes in sight, which serves as our next landmark. We keep to the left of the bed of the stream (generally dry). In 10 min. more we cross a stream by a slab-bridge and ascend straight to the above-mentioned hut. Beyond the hut we still follow the water-course, and in  $\frac{1}{2}$  hr. cross two streams. After the second of those we keep to the left, pass through (10 min.) a gate, and in 5 min. more reach *Dolwyddelan* (p. 315), on the highroad and railway from Bettws to Ffestiniog. The nearest inn is Elen's Castle, a few yards to the right. The station is on the other side of the river, beyond the bridge.

For Bettws we turn to the left and follow the road down the pretty \**Valley of the Lledr*, with its varied colouring and picturesquely broken stream.  $\frac{1}{4}$  M. *Pont-y-Pant* (Hotel), at the prettiest part of the valley. After  $\frac{1}{2}$  M. more we pass under a railway-bridge. The track to the left leads straight to ( $\frac{1}{2}$  M.) Bettws, but we follow the road and reach ( $\frac{1}{4}$  M.) another bridge, which we leave to the right. About  $\frac{1}{2}$  M. farther on is yet another bridge, which we cross. The rough lane to the right (stile) leads to the Fairy Glen, which is entered by ( $\frac{1}{4}$  M.) a small gate on the right (adm. 2d.). [The key of the glen is kept at a cottage on the left a little way up the lane, indicated by a notice-board; but in summer the custodian is generally to be found in the glen itself.]

The \**Fairy Glen* is a romantic little dell, with a charming combination of waterfall, rock, and wood. There is no path along the stream, and we have to return to the gate by which we quitted the lane. Here we turn to the right and soon cross another stile. Just before we reach the main Corwen road (view of Moel Siabod), a gate on the right (adm. 2d.) admits to the path descending to the \**Conway Falls*, 50 ft. high.

We now return to the gate, enter the main road, follow it for 150-200 yds. to the right, then turn to the right, cross the bridge over the Conway, and follow the Penmachno road to ( $\frac{1}{2}$  M.) the *Pant Bridge*. — We now descend by a cart-track near the left bank of the *Machno*, and soon reach *Pandy Mill*, a favourite 'bit' with artists. The \**Machno Falls* are approached through the mill-garden (gratuity). Just below the falls the Machno joins the Conway, and our path (a stony cart-track) descends near the latter stream to a row of cottages. Beyond these, where the track forks, we keep to the right, and soon reach the Bettws and Dolwyddelan road at the bridge before the one we crossed (comp. above), which is about  $\frac{1}{2}$  M. from Bettws. When we again reach the bridge which we crossed on our way to the Fairy Glen (see above) we may either cross it and follow the road to the left, or we may follow the cart-track on the other bank and cross by Pont-y-Pair.

FROM BETTWS-Y-COED TO BANGOR,  $20\frac{1}{2}$  M., coach in 4 hrs. (fare 6s.). This \**Drive* affords a great variety of scenery. — From Bettws to ( $\frac{5}{2}$  M.) *Capel Curig*, see p. 313. (Ascent of Snowdon, see p. 325; drive through the vale of Llanberis, see pp. 320, 321.) The Bangor road turns to the N. and ascends through the bleak Llugwy valley. The three-peaked \**Tryfan* (3010 ft.) soon comes into view on the left; on the central peak are the 'Shepherd and his Wife', two upright rocks resembling human figures (ascent, by the W. side, in  $1\frac{1}{2}$  hr., recommended to good climbers). We pass the highest part of the road about 9 M. from Bettws, shortly before reaching *Llyn Ogwen*, a mountain-lake 1 M. long. The coach stops for about  $\frac{1}{2}$  hr. at the small Temperance Inn at the W. end of Llyn Ogwen, and this affords time for a flying visit to the gloomy and romantic little \**Llyn Idwal*, which lies about  $\frac{1}{4}$  M. to the S. of the road and takes its name from a Welsh prince said to have been drowned here by his foster-father. High up on the rocks on its W. side is a curious cleft known as the Twll Du ('black cleft'), or the 'Devil's Kitchen', which extends back for about 500 ft. and is 200-300 ft. deep, while it is only about 6 ft. wide. After heavy rain the stream descends from the cleft in a fine cataract.



The waters of Llyn Ogwen are discharged at its W. end in a series of cascades called the \**Falls of Benglog*. These falls break through the rocky barrier at the head of \**Nant Ffrancon* (Vale of the Beavers), which, however, is seen to much greater advantage by those coming in the opposite direction. The mountain-background at the head of the pass (behind us) is formed by *Y Glyder Fawr* (3280 ft.) and *Y Glyder Fach* (3262 ft.). The road descends along the E. side of the valley, skirting the base of *Carnedd Dafydd* (p. 292). Near the foot of Nant Ffrancon the *Penrhyn Slate Quarries* (p. 292) come into view on the left, and we soon reach *Bethesda*, whence the route to *Bangor* is described at p. 291. Walkers may leave the coach at Bethesda and visit the Slate Quarries, as described at p. 292; the quarrymen, however, stop work at 5.30 p. m.

Pleasant excursions may also be made from Bettws to (6 M.) *Llanrust* viâ *Llyn-y-Parc* (comp. p. 312), and to (6½ M.) *Penre Voelas*. The fine drives to *Beddgelert* and *Llanberis*, skirting respectively the E. and N. base of Snowdon, are described at pp. 323, 318. For those who start from Bettws the ascent of Snowdon begins at (10½ M.) *Pen-y-Pass* (see p. 321), which is passed by the coaches between Bettws and Llanberis.

CONTINUATION OF RAILWAY JOURNEY. Beyond Bettws the train follows the Conway for about 1 M. more, and then turns to the right into the picturesque \**Valley of the Lledr*. Fine view of Moel Siabod to the right. 22½ M. *Pont-y-Pant* (Hotel), see p. 314. The peak of Snowdon soon comes into sight on the right. — 24 M. *Dolwyddelan* (*Benar View*; *Elen's Castle*; *Gwydir Arms*, all unpretending), pronounced 'Dolooithélan', is a quarrymen's village, at the foot of Moel Siabod. About 1 M. farther up the valley is *Dolwyddelan Castle*, the birthplace of Llewelyn the Great. The old Roman road, *Sarn Helen*, ascends the *Cwm Penamnaen*, to the S. of the station. The ascent of Moel Siabod takes about 2 hrs.; we leave the valley almost opposite the castle. Route across the E. spur of Moel Siabod to *Tan-y-Bwlch* (2 hrs.), see p. 313. — Passing Dolwyddelan Castle on the right, we next reach (26 M.) *Roman Bridge*, the name of which is unexplained. Good view of Snowdon, to the right. The train then turns to the left and quits the Lledr valley by a tunnel more than 2 M. long, emerging amid the slate-quarries and rubbish heaps of Blaenau Ffestiniog. Comp. the Map, p. 324.

30½ M. *Blaenau Ffestiniog* (*North Western Hotel*, close to the L. N. W. R. Station; *Queen's*, near the G. W. R. Station), a small town of recent origin, occupies a fine situation at the head of the valley of the *Dwyrhyd* ('Dooyrid'), surrounded by mountains, which are, however, greatly disfigured by slate-quarries. Pop. 11,000. The Palmerston Quarry is the most important. The workings here resemble mines more than the open-air quarries at Penrhyn (p. 292), and a visit to them is, therefore, less convenient.

The terminus of the G. W. line to Bala (see p. 307) lies about ½ M. to the E. of the L. N. W. Station. Close to it is the terminus of the 'Toy Railway' (p. 318), called *Duffws*. The Blaenau Station of the Toy Railway is close to the L. N. W. R. Station.

The tourist headquarters are at Ffestiniog Village, which lies 3½ M. to the S., at the corner where the main valley is joined by the *Cynfael*. The easiest way to reach it is by the G. W. R. (p. 306). Walkers proceed to the left through the town, pass the

termini of the G. W. and Toy railways, and follow the road down the E. side of the valley, generally near the railway.

**Ffestiniog Village** (\**Pengwern Arms*, R. & A. from 3s. 6d.; *Abbey Arms*, well spoken of), a small place with a few hundred inhab., is charmingly situated on a projecting hill rising between the valleys of the *Dwryyd* and the *Cynfael*. The best point of view is the mound at the back of the church, reached by a track to the left of the churchyard-wall. To the left we look down the pretty vale of the *Dwryyd* to Cardigan Bay; opposite is *Moelwyn* (2529 ft.; ascended from Blaenau Ffestiniog in 2 hrs.), and to the right *Manod Mawr* (2171 ft.), rising above Blaenau. Fair trout and salmon fishing in the *Dwryyd* and in *Llynys Tecwyn* and *Garnedd*.

The first steps of the visitor to Ffestiniog are directed to the pretty **Falls of the Cynfael**. Opposite the Newborough Arms Inn, just beyond the church, we pass through the gate to the left, cross the farmyard, and follow the obvious path leading through the fields. After  $\frac{1}{2}$  M. a grassy track descends on the right to the *Lower Fall*, which is chiefly interesting for its romantic setting. We then follow the path along the N. bank of the stream, which flows through a narrow wooded gorge, forming an uninterrupted series of rapids and cascades. A few yards above the lower fall is a singular rock known as 'Hugh Lloyd's Pulpit' from the tradition that a local sage and bard used to preach from its flat top. A little farther on, the path crosses the stream and continues to ascend on the S. bank. One of the best points of view is the so-called 'Goat's Bridge', a slab of rock spanning a narrow part of the stream. The *Higher Fall*, descending in two leaps, is reached a little farther on. Many visitors turn here, but the ravine is still very picturesque higher up, and the stream forms other little falls. The path passes under a railway-bridge, crosses a wall, traverses a plantation carpeted with heather, crosses another wall, and reaches a farm-road, which leads to the left after a few yards to the Ffestiniog and Trawsfynydd road. *Pont Newydd* (p. 290),  $\frac{1}{4}$  M. from Ffestiniog, lies a few paces to the left.

Crossing *Pont Newydd*, we may ascend the lane to the right for  $\frac{1}{4}$  M. and then descend by a road to the right, which turns to the left on reaching the stream and leads along its N. bank. At the ( $\frac{1}{2}$  M.) fork we ascend to the left, avoiding the descent to the stepping-stones. In 13 min. more we pass *Cym Cynfael*, a lonely farm-house, once the home of Hugh Lloyd (see above). The road here is a mere grassy track; farther on, it becomes very stony, and ascends to the left round a rocky knoll. At the top we come in sight of the \**Rhaiadr Cwm*, a graceful but narrow fall, where the *Cynfael* is precipitated over a lofty barrier of rock. Just above the fall the track joins the highroad from Ffestiniog to Bala, at a point about  $3\frac{1}{4}$  M. from Ffestiniog, for which we turn to the left. A good view of the fall is obtained from the road after we have gone a little way towards Ffestiniog. To the right, about  $\frac{1}{4}$  M. from the road and not visible from it, lies *Llyn-y-Morwynion*, or the 'Lake of the Maidens', about  $\frac{1}{4}$  M. below which, and also  $\frac{1}{4}$  M. from the road, is a spot called the *Beddau-Guyr-Ardudwy*, or 'Graves of the Men of Ardudwy'. According to the legend, the men of Ardudwy had carried off a number of women from the vale of Clwyd, but were overtaken and slain here by the injured husbands and fathers. The women, however, rather than return to their homes, drowned themselves in the *Llyn-y-Morwynion*.

The road to ( $\frac{1}{4}$  M.) *Pont Newydd* diverges to the left about 1 M. from the point where we join the Bala road. In descending we have a view of *Moelwyn* and the mountains backing the estuary of the *Dwryyd*. The Bala road joins the Trawsfynydd road at the Ffestiniog station.

**TOMEN-Y-MUR**, **RHAIADR DU**, and the **RAVEN FALL**. This excursion may be begun at *Maentwrog Road Station*, which is 2 M. from Ffestiniog, on the road to Trawsfynydd. From the station we follow the road to

( $\frac{1}{4}$  M.) a small school, where it is joined by that leading to Maentwrog (see below). Here we turn to the left, and after a few hundred paces we leave the highroad by the second cart-track (very stony) to the left. This passes under the railway; and after about 12 min., just beyond a small cottage, we come in sight of **Tomen-y-Mur** (pron. 'Tommen-y-Meer') a circular mound about 30 ft. high, on the top of a grassy hill (reached from the path in 10 min.). It is supposed to mark the site of the Roman station *Heriri Mons*, from which the 'Sarn Helen' (p. 315) and other Roman roads diverged. It commands an extensive sea and mountain view. We now return to the school-house and descend towards Maentwrog for about  $\frac{1}{4}$  M. We then turn to the left, opposite a private road leading to Maentwrog. After  $\frac{1}{2}$  M. the lane turns to the right, opposite a gate;  $\frac{1}{4}$  M. farther on, where it forks, we ascend to the left. We next reach an open spot commanding a good view of the Vale of Ffestiniog, and soon pass ( $\frac{1}{2}$  M.) a cottage on the right, where we begin the descent to the lovely wooded glen of the *Prysor*. After 3 min. we descend to the left to a door in a wall. The path on the other side descends steeply to the track leading along the stream. Ascending this to the left, we soon come (3 min.) in sight of '**Rhaiadr Du**' (pron. 'Dee'), or the 'Black Fall', most romantically placed. To reach the other fall, which is lower down, we return by the path to (5 min.) a wicket-gate and bear to the right to (3 min.) an old limekiln. Here we turn sharply to the left and descend for about 300 yds., when a small path on the right leads to the various points of view for the **Raven Fall**. Visitors should not go too near the brink. We now return to the limekiln, and 4-5 min. beyond it, at a gate, rejoin the main track from which we diverged to visit Rhaiadr Du. Our route now descends through a charming wooded glen to ( $\frac{1}{2}$  M.) the highroad, which we follow to the right to ( $\frac{3}{4}$  M.) Maentwrog (see below).

[In coming from Maentwrog we follow the Harlech road for  $\frac{3}{4}$  M. and leave it by a red gate on the left, just before a bridge. In a few paces more we pass another gate, beyond which there is a placard indicating the house of the guide to the falls. The track to the latter leads straight on, up the hill, and the guide may be dispensed with.]

**Maentwrog** (*Grapes Hotel*), pron. '*Mantoorog*', is a small village on the S. side of the valley of the Dwyryd, at the foot of a low and partly wooded hill. It derives its name from the stone (maen) of St. Twrog, a rude uninscribed monument, 4 ft. high, at the W. end of the church. On the opposite side of the valley is *Tan-y-Bwlch* (p. 318). The mansion of *Plas* (p. 318) is also a conspicuous object. The distance by road from Maentwrog to Ffestiniog is 3 M. The road may be quitted at the ( $2\frac{1}{4}$  M.) foot of the last long hill up to the village, and the footpath through the vale of the Cynfael followed (stile to the right, at the bridge).

The above excursions may be accomplished in one day by tolerable walkers. Llyn Morwynion and the Graves of the Men of Arduwy may be left out without much loss, and Tomen-y-Mur might also be omitted. The stages are as follows: From Ffestiniog to the Cynfael Falls and up the valley to Pont Newydd  $1\frac{1}{2}$  M.; from Pont Newydd to the Rhaiadr Cwm  $1\frac{1}{2}$  M.; back to Pont Newydd by the Bala road  $2\frac{1}{4}$  M.; from Pont Newydd to Maentwrog Road  $1\frac{1}{4}$  M.; thence to Tomen-y-Mur and back 2 M.; visit to Rhaiadr Du and the Raven Fall, and down to Maentwrog 4 M.; from Maentwrog to Ffestiniog 3 M. This makes in all 15-16 M., for which 6-7 hrs. should be allowed.

Excursions may also be made from Ffestiniog to (3 M.) *Tan-y-Bwlch* and (16 M.) *Beddgelert* (p. 322), and viâ (5 M.) *Trawsfynydd* to the (5 M.) *Gate of Arduwy* (p. 299) or *Pistyll-y-Cain* (p. 304). The ascent of the *Manods* (p. 316) does not repay the exertion, but *Moelwyn* (p. 316) or *Cynicht* (p. 323; 4 hrs.) may be climbed.

FROM BLAENAU FFESTINIOG TO PORT MADOC by the 'Narrow

Gauge Railway', 13 M., in 1 hr. (fares 2s. 9d., 2s. 2d., 1s. 8d.; return-tickets 4s. 4d., 3s. 6d., 2s. 4d.).

This 'Toy Railway', in which the gauge is only 2 ft. and the carriages and locomotives correspondingly tiny, was originally a tram-line (made in 1836) for conveying slate, and was opened as a passenger-line in 1869. It runs along the N. side of the Dwyryd valley, of which it affords charming views. The engineering skill shown in the construction of the line is very great, and some of the curves are astonishingly abrupt. In approaching Tan-y-Bwlch station we sometimes see the train we here meet and pass steaming along the other side of the ravine in a direction parallel to our own. The open first-class carriages afford the best views (to the left in descending). Passengers should beware of putting their heads out of the windows, as the train runs within a hand's-breadth of the walls of the rocky cuttings. The railway is seen to greatest advantage in ascending.

The train starts from the terminus at *Duffws* (710 ft.; see p. 315) and almost immediately stops again at *Blaenau Ffestiniog*. 2½ M. *Tan-y-Grisiau* (630 ft.) is the best starting-place for the ascent of *Moelwyn* (1½ hr.). We then pass through a tunnel, ¾ M. long, beyond which we have a view of the valley, with the village of *Ffestiniog* perched on a hill on the other side, and reach (4 M.) *Dduallt*. We next thread another tunnel, pass a lake on the left, and a small waterfall on the right, and bend to the right round the glen of Tan-y-Bwlch. 6 M. *Tan-y-Bwlch* (400 ft.; \*Tan-y-Bwlch Hotel, in the valley, 1 M. below), the crossing-station of the line, lies at the head of the most abrupt curve. Beyond Tan-y-Bwlch we see *Maentwrog* (p. 317) on the other side of the valley and the mansion of *Plas* immediately below us (visitors admitted to the grounds). Fine views of the estuary of the *Dwyryd*. 10 M. *Penrhyn*, a quarrymen's village. At (11 M.) *Mynffordd Junction* we cross the Cambrian railway (see p. 298). We then cross *Traeth Mawr* by a long embankment (view of *Snowdon* to the right) and reach (13 M.) *Port Madoc* (see p. 298).

### e. From Carnarvon to Llanberis and Bettws-y-Coed.

RAILWAY from Carnarvon to (9 M.) *Llanberis* in ½ hr. (fares 1s. 7d., 10d., 9d.). COACH from *Llanberis* to (15½ M.) *Bettws-y-Coed* in 2¾-3 hrs. (fare 5s.). COACH from Carnarvon round *Snowdon* viâ *Beddgelert* and *Llanberis*, see p. 295. The coaches run in connection with the morning-trains.

As the train quits Carnarvon station we see *Twt Hill* (p. 295) to the left, and after crossing the *Seiont* we obtain a good retrospect of the castle to the right. Our line then diverges to the left from the line to *Afon Wen* (p. 297) and ascends the wooded valley of the *Seiont*, crossing the stream several times. Beyond (7 M.) *Cwm-y-Glo* we pass through a tunnel (view of *Snowdon* to the right) and reach *Llyn Padarn* (2 M. long), the larger of the two *Llanberis* lakes, the beauty of which has been spoiled by slate-quarries.

9 M. *Llanberis*. — **Hotels.** VICTORIA, a large house, 300 yds. from the station, with a garden, R. & A. 4s. 6d., D. 4s., PADARN VILLA, these two owned by the *Snowdon Mountain Tramroad Co.*; DOLBADARN, near the station, well spoken of; CASTLE, SNOWDON VALLEY, in the village. — *Lodgings* in the village.

**Coaches.** To *Bettws-y-Coed* and to *Canarvon*, see p. 318; to *Beddgelert*, see p. 322; to *Port Madoc* (p. 298) 7s.

**Carriage** to *Pen-y-Pass* 5s. 6d., *Pen-y-Gwryd* 6s., *Capel Curig* 10s., *Beddgelert* 14s., *Bettws-y-Coed* 16s., and *Bangor* viâ *Capel Curig* 26s.

**Snowdon Mountain Tramroad** (see below), terminus adjoining the L.N.W. station.

**Guides and Ponies** for the ascent of Snowdon, see p. 325.

*Llanberis*, the 'Chamonix of Wales', with about 2000 inhab., is situated at the head of *Llyn Padarn*, at the N.W. base of Snowdon, and near the foot of the celebrated Pass of *Llanberis*. The immediate neighbourhood is, however, becoming more and more disfigured by huge slate-quarries. The two *Lakes of Llanberis* are both surrounded by wild and barren hills, descending abruptly to the water's edge. *Llyn Peris* (boats 1s. per hr.; fishing free to residents in the *Victoria Hotel*), to the S. E.,  $1\frac{1}{4}$  M. long, is the more striking of the two, but is sadly encroached upon by the *Dinorwic Slate Quarries*. Behind the *Victoria Hotel* is the picturesque *Dolbadarn Castle*, a solitary tower, whence there is a good view up the pass of *Llanberis*. — *Llanberis* is the starting-point for the easiest ascent of Snowdon (see p. 325).

About  $\frac{1}{2}$  M. to the S. of the *Victoria Hotel* is the romantic waterfall of *Ceunant Mawr* ('great chasm'). We follow the lane diverging from the road immediately opposite the approach to the hotel, turn to the right after 300 yds. (the Snowdon route leading straight on), cross the stream, and a little farther on turn to the left through a little gate and round the back of some cottages. The path then leads direct to the falls. From the village we may also ascend past the handsome new *Church* and join the above route at the cottages. The fall, 60 ft. high, makes a singular bend in the middle; after heavy rain it covers the whole face of the rock.

The *Dinorwic Slate Quarries*, rising tier over tier above *Llyn Peris*, are very productive and scarcely less imposing than those of *Penrhyn*. The blasting operations take place during the first few minutes of each hour; notice is given by a fog-horn, and the paths near the quarry are closed for the time being.

ASCENT OF SNOWDON BY THE MOUNTAIN TRAMROAD,  $\frac{3}{4}$  M., in 1 hr. (fares, up 3s. 6d., down 2s. 6d.; return-ticket 5s.). This mountain-railway, built on the Abt rack-and-pinion system, was begun in Dec., 1894, and opened for traffic in 1897; the gauge is 2 ft.  $7\frac{1}{2}$  in., and the steepest gradient is 1 in  $5\frac{1}{2}$ . Soon after leaving the lower terminus the train crosses the Afon Hwch by two viaducts, commanding a fine view of the *Ceunant Mawr* (see above) to the left.  $\frac{3}{4}$  M. *Ceunant Mawr Station*. 1 M. *Bridge*, with view of the *Ceunant Bach*.  $1\frac{1}{2}$  M. *Station*. The line now ascends on the slope of *Llechog*, parallel with the pony-track (p. 325) which it crosses ( $2\frac{1}{4}$  M.) shortly before reaching the ( $2\frac{1}{4}$  M.) third *Station*, near the *Refreshment Hut* (p. 325). The view improves as we ascend. On the top of the *Llechog* ridge (2520 ft.) the line recrosses the *bridle-track*. Then after skirting the precipice of *Clogwyn dur Arddu*, it runs along the W. slope of *Crib-y-Ddysgyl*, and reaches the ( $\frac{3}{4}$  M.) *Upper Terminus* on the W. side of the summit. A new hotel is to be erected here.

FROM LLANBERIS TO THE SNOWDON RANGER (*Quellyn Lake*),  $\frac{1}{2}$  M. ( $1\frac{3}{4}$  hr.). We ascend past the *Ceunant Mawr* waterfall (see above) and follow the cart-track along the right (W.) side of the valley. On the opposite side of the cwm is seen the Snowdon track. Beyond some cottages the cart-track narrows to a *bridle-path*. Soon afterwards it bends to the right and ascends through the lonely *Maes Cwm* to ( $1\frac{1}{4}$  hr.) *Blech-y-Maes-Cwm* (1100 ft.), the head of the pass, where a fine mountain-view breaks on our gaze, the most conspicuous summit at first being that of *F Garn*. Snowdon is also well seen in our rear, and *Llyn Quellyn* or *Cwellyn* comes into sight as we

descend. We pass through the small red gate to the left, and cross the field to (200 yds.) a similar red gate. Beyond this point the path is very ill-defined, but by bearing to the right we soon strike the Snowdon track (p. 327) and reach a gate with miry ground on both sides of it, whence a zigzag green track descends to a small farm just above the road and the railway. The *Snowdon Ranger* (*Quellyn Lake Station*; see p. 322) lies a little way to the left and is reached in about  $\frac{1}{2}$  hr. (or less) from the time we left the top of the pass. Ascent of Snowdon from this point, see p. 327.

[In the reverse direction we cross the railway at the level crossing a little to the N. of the Quellyn Lake Station and pass through the (5 min.) farm-yard. The path at first is scarcely marked, but the zigzag green track, ascending to (20 min.) the gate with wet ground on both sides, is distinctly visible. After passing through the gate we diverge to the left from the well-marked Snowdon track and ascend across the grassy slope, soon reaching the lower of the above-mentioned red gates. The ascent to the top of the pass from this side takes about  $\frac{3}{4}$  hr.]

The easy ascent of *Moel Eilio* (2380 ft.; \*View), which rises to the S. of Llanberis, is worth making if time permit.

FROM LLANBERIS TO BETHESDA, 8 M. This mountain-walk is the shortest route from Llanberis to Nant Ffrancon and Bangor. We pass over the bridge between the lakes and then ascend to the left (see note as to the blasting, p. 319). Farther on we cross a dreary moor, with a reservoir in the middle, pass a little to the left of the small hills *Drysgol Fawr* and *Moel-y-Ci*, and then descend by *St. Anne's Chapel* to *Bethesda* (p. 292). The route however, is intricate and requires the aid of a good map or guide. — With this walk may be combined (comp. Map) the ascent of the *Elidyr Fawr* (3030 ft.;  $2\frac{1}{2}$  hrs. from Llanberis), which commands a good mountain-panorama, with Anglesey and the Menai Strait.

FROM LLANBERIS TO BETTWS-Y-COED. The coach runs along the W. side of *Llyn Peris*, passing a small castellated building on the left, descends to (2 M.) *Old Llanberis* (Vaenol Arms), and enters the \*Pass of Llanberis, the wildest valley in N. Wales. The road now ascends pretty steeply, between the towering precipices of Snowdon on the right and Y Garn and the Glyders on the left. The top of Snowdon is nowhere visible from the pass.

A fine mountain-route (3-4 hrs.) leads from Old Llanberis across the range separating the Pass of Llanberis from Nant Ffrancon. We turn to the left a few yards beyond the *Church*, which possesses an interesting roof of the 15th cent., and follow a path up the hill. From the highest cottage we ascend steeply to the right of a wall, and when the wall turns we keep to the right by a streamlet. The path soon ends, but our route leads to the E., across the ridge to the S. of the summit of *Y Garn* (3107 ft.). Fine view of Snowdon to the right. Beyond the ridge we descend to *Llyn-y-Cwn* ('Lake of Dogs') and the head of the *Tull Du* or *Devil's Kitchen* (p. 314), where we obtain a splendid \*View. From Llyn-y-Cwn it is a climb of about  $\frac{3}{4}$  hr. (3 hrs. from Old Llanberis) to the top of *Y Glyder Fawr* (3250 ft.; \*View of Snowdon and the Pass of Llanberis). To reach *Llyn Ogwen* (p. 314) we descend to the right of the Devil's Kitchen (caution necessary in misty weather) to *Llyn Idwal*.

As we ascend, the valley rapidly grows narrower and wilder. Good retrospect of the Llanberis lakes and Dolbadarn Castle. To the right is the huge hollow of \**Cwm Glas*, high up between the towering cliffs of Crib-Goch and Crib-y-Ddysgyl. Numerous traces of glacial action are visible on the rocks. About  $1\frac{1}{2}$  M. from Old Llanberis we pass a small foot-bridge on the right, and soon after ( $\frac{1}{4}$  M.) reach a huge fallen boulder (on the left), erroneously

named the *Cromlech*. We then cross the *Pont-y-Gromlech*, and ascend to (1½ M.) *Gorphwysfa* or *Pen-y-Pass* (1180 ft.; Inn), the head of the pass, commanding a fine view in both directions (ascent of Snowdon from this point, see p. 326). About ½ M. beyond the inn the road turns sharply to the left, and we have a charming view down Nant Gwynant (p. 323) to the right, with Cynicht in the background. Moel Siabod (p. 313), not seen to advantage from this side, is prominent in front. At (½ M.) \***Pen-y-Gwryd Inn** ('Pen-y-Goorid'; 900 ft.), patronised by anglers and by tourists making the ascent of Snowdon from this side (comp. p. 326), the road through Nant Gwynant to Beddgelert diverges to the right (see p. 323).

The ascent of *Moel Siabod* (2365 ft.) from Pen-y-Gwryd takes about 2 hrs. (descent to Dolwyddelan, see p. 314, in 1-1½ hr.). The shortest ascent of *F Glyder Fawr* (p. 320; 1½-2 hrs.) is also made from Pen-y-Gwryd or Gorphwysfa. The route, which can scarcely be missed, leads straight up the ridge extending from Gorphwysfa (see Map).

Beyond Pen-y-Gwryd the road descends the somewhat uninteresting *Nant-y-Gwryd*, with a view of the Capel Curig lakes in the distance, to (4 M.) **Capel Curig** ('Kappel Kerrig'; \**Royal*; *Bryntyrch*, plain), situated amid some of the finest scenery of N. Wales, and much frequented by mountaineers. It commands admirable views of Snowdon. Visitors to the Royal Hotel are entitled to fish in the *Llyniau Mymbyr*, two small lakes adjoining the village. The new church contains some fine mosaics, designed by Clayton and Bell and executed by Salviati of Murano.

Among the ascents most frequently made from Capel Curig, after Snowdon (see p. 326), are those of *Moel Siabod* (p. 313; 1½ hr.), *Carnedd Dafydd* (p. 292; 2½-3 hrs.), *Carnedd Llewelyn* (p. 292; 2½-3 hrs.), *Pen Llithrig* (2623 ft.; 1¼ hr.), and *Creigiau Gleision* (1¼ hr.), between Llyn Cwlyd and Crafnant. A pleasant walk may be taken to Trefriw (p. 312), either viâ (2½ M.) *Llyn Cwlyd* (9 M.; 3½-4½ hrs.), or by *Llyn Crafnant* (6¾ M.; 2½-3 hrs.), or by *Llyn Geirionydd* (7½ M.; 3-4 hrs.).

From Capel Curig to (5½ M.) *Bettws-y-Coed*, see p. 313.

#### f. From Carnarvon to the Snowdon Ranger, Rhyd-Ddu, and Beddgelert.

RAILWAY to (12½ M.) *Snowdon Station* in 1-2 hrs. (fares 2s. 2d., 1s. 8d., 1s. 3d.). OMNIBUS from Snowdon Station to (4 M.) *Beddgelert* in ¾ hr. (fare 1s.). From Carnarvon we may also reach Beddgelert viâ *Llanberis*, whence a coach runs viâ Pen-y-Gwryd to (1½ M.) Beddgelert in 2½ hrs. (fare 5s.); comp. R. 41e.

From Carnarvon to (3¼ M.) *Dinas*, see p. 297. We here leave the L. N. W. Railway and proceed by the narrow-gauge line of the Dinas and Snowdon District Railway, which diverges to the left. The line at once begins to ascend, commanding a view to the right of the Rivals (p. 297) and the Menai Strait. From (5½ M.) *Tryfan Junction* a short branch diverges on the right to (3 M.) *Bryngwyn*, on the slope of *Moel-y-Tryfan* (fine view). The train now follows the valley of the *Gwrfai* to (7 M.) *Waenfawr* and (8 M.) *Bettws Garmon*. The latter is the station for the picturesque *Nant Mill*,

of which we have a view to the left a little farther on. To the left is *Moel Eilio*, and to the right, in front, is *Mynydd Mawr* (2295 ft.), with the precipitous *Craig Cwm Bychan*, at the foot of *Llyn Quellyn*. The train now skirts the N. side of the lake, which is about 1 M. long, while in front we see the summit of Snowdon ('Y Wyddfa'), with the lower peak of *Yr Aran* (2264 ft.) to the right.

10<sup>1</sup>/<sub>4</sub> M. *Quellyn Lake Station* (\*Snowdon Ranger Hotel, unpretending), on the N. side of *Llyn Quellyn*, is frequented by anglers (trout and char). This is the starting-point of the 'Snowdon Ranger' ascent of Snowdon (p. 327). The top of *Mynydd Mawr* (see above), on the other side of the lake, commands a good view. From *Quellyn Lake* to (4 M.) *Llanberis*, see pp. 320, 319.

The train next crosses a ravine, with a waterfall to the left, and ascends steadily. Fine views. *Moel Hebog* (p. 324) rises in front.

12<sup>1</sup>/<sub>2</sub> M. **Snowdon Station** (*Quellyn Arms*, a rustic inn), the terminus of the railway, at the village of *Rhyd-Ddu* (pron. 'Ruddthy'), is finely situated at the foot of Snowdon, which here presents a very imposing appearance. *Rhyd-Ddu* is only 3<sup>1</sup>/<sub>2</sub> M. from the summit (ascent, see p. 326). A road beginning opposite the inn ascends past *Llyn-y-Dywarchen* to *Bwlch-y-Felin* (750 ft.) and then descends between *Mynydd Mawr* and *Y Garn* to (6 M.) *Nantlle* (p. 297).

Snowdon Station is 4 M. from *Beddgelert* (omn., see p. 321). The road runs near the E. bank of *Llyn-y-Gader*, and reaches the highest point of the route (600 ft.) near (1 M. from the station) *Pitt's Head*, a rock on the right, supposed to resemble that statesman. We descend by the glen of the *Colwyn*, passing another rock inscribed *Llam Trwsgyll*, commemorating the step ('llam') made by the giant *Trwsgyll* from this point to the other side of the stream.

4 M. **Beddgelert.** — **Hotels.** ROYAL GOAT, a few hundred yards from the village, on the road to *Port Madoc*, R. & A. 5s., table d'hôte 4s. 6d.; \*SARACEN'S HEAD, D. 3s. 6d., °PRINCE LLEWELYN, in the village. — *Lodgings.*

**Coaches** run from *Beddgelert* to *Port Madoc* (8 M.; fare 2s.); to *Pen-y-Gurid* (8 M.; 2s.) and *Llanberis* (14<sup>1</sup>/<sub>2</sub> M.; 5s.); and to *Pen-y-Gwryd*, *Capel Curig* (12 M.; 4s.), and *Bettws-y-Coed* (17<sup>1</sup>/<sub>2</sub> M.; 5s., return 7s. 6d.).

Fishing may be obtained in the *Colwyn*, the *Glaslyn*, and numerous lakes and tarns (particulars at the hotels).

*Beddgelert*, the 'gem of Welsh villages', is charmingly situated at the junction of the *Colwyn* and *Glaslyn*, near the S. base of Snowdon, and is in every respect one of the best centres for tourists in N. Wales. It is much less shut in than *Bettws-y-Coed*, and is surrounded by mountains instead of hills; its environs are not marred by slate-quarries like those of *Llanberis*; while its romantic situation has more individuality than that of *Dolgelley*. It derives its name, meaning 'Grave of Gelert', from the touching legend of *Llewelyn's* hound, of which this is said to have been the scene. The grave is marked by a few rude stones in a small shaded enclosure in the second field to the S. of the village.



We reach it either by a footpath beginning close to the wooden bridge at the confluence of the streams, or by passing through the shrubbery in front of the Goat Hotel and turning to the right. Wales, however, does not monopolize this pathetic story any more than Switzerland does that of William Tell; and similar legends have been current in Ireland, France, India, and Persia. Beddgelert is the principal scene of Southey's 'Madoc'.

About  $1\frac{1}{2}$  M. to the S. of the village, on the road to Port Madoc (see below), is the highly romantic **\*Pass of Aberglaslyn**, enclosed by sheer walls of rock 800 ft. high, which barely leave room for the road and the little river *Glaslyn*, here crossed by the *Pont Aberglaslyn*. The richly-tinted rocks, the fine sky-line of the cliffs, the clear sea-green colour and picturesque brokenness of the river, the grouping of the trees, and the romantic ivy-draped bridge combine to make this one of the loveliest scenes in Wales. The best point of view is on the Port Madoc road, a little beyond the bridge. We may return to Beddgelert by the footpath on the E. side of the Glaslyn (rough, and very wet after rain), or along the top of the ridge, the *Craig-y-Llan*, on the same side of the stream.

FROM BEDDGELERT TO BETTWS-Y-COED,  $17\frac{1}{2}$  M., coach, see p. 322. This fine drive, through the picturesque **\*Nant Gwynant**, completes the circuit of Snowdon, joining the Llanberis and Bettws road at (8 M.) Pen-y-Gwryd (p. 321). The road runs towards the N. E., at the foot of *Yr Aran* (p. 327), and soon reaches (2 M.) the pretty little *Llyn-y-Dinas*. About 1 M. farther on we have a view to the left, up *Cwm-y-Llan*, of the summit of Snowdon (ascent from this point, see p. 327); to the right, in front, *Moel Siabod* (p. 313) is conspicuous. We then pass (1 M.) *Llyn Gwynant* and ascend steeply, following the Gwynant, to (4 M.) *Pen-y-Gwryd* (p. 321). In front are the *Glyders* (p. 315). From Pen-y-Gwryd to ( $9\frac{1}{2}$  M.) *Bettws-y-Coed*, see p. 321.

FROM BEDDGELERT TO PORT MADOC, 8 M., coach, see p. 322. This road passes through ( $1\frac{1}{2}$  M.) the beautiful **\*Pass of Aberglaslyn** (see above) and descends the expanding valley of the Glaslyn, skirting the slopes of *Moel-Ddu*. To the left rise the strikingly formed *Cynicht* (see below) and *Moelwyn* (p. 316). A fine retrospect of Snowdon also gradually opens out. Pedestrians may save about 1 M. by diverging to the left at ( $4\frac{1}{2}$  M.) the *Glaslyn Inn* and following the tramway across the marsh. The road trends to the right and soon passes under a fine range of ivy-clad crags. In front rises *Moel-y-Gest* (p. 298). 7 M. *Tremadoc*, and (8 M.) *Port Madoc*, see p. 298.

FROM BEDDGELERT TO FFESTINIOG. The new road (16 M.) crosses the Pont Aberglaslyn (see above), turns to the right, and leads to the S. to (9 M.) *Penrhyndeudraeth* (p. 298). Here we turn to the left and ascend the valley of the *Dwyryd*, passing (4 M.) *Tan-y-Bwlch Hotel* (p. 318). — The old road (13 M.), shorter and more picturesque than the new one, but very rough for carriages, diverges to the left about  $\frac{1}{2}$  M. beyond the *Bronanw Arms Inn*, at the old toll-house of *Pen-y-Gyffnau*. It leads over the *Bwlch-y-Maen Pass*, and descends, passing below the Toy Railway, to *Tan-y-Bwlch*. — The best route for walkers (11 M.) is the mountain-path, which branches to the left from the road, just beyond a small stream,  $\frac{1}{4}$  M. past the Pont Aberglaslyn. We cross ( $1\frac{1}{4}$  M.) the small vale of *Nant-y-Mor* and ( $\frac{1}{2}$  M.) the *Cwm Croesor* (slate-tramway). The track then runs along the W. slopes of the *Moelwyns* to ( $2\frac{1}{2}$  M.) *Tan-y-Bwlch*. — The ascent of either *Cynicht* or *Moelwyn* may be combined with this route. The top of the fine conical *Cynicht* (2265 ft.; pron. 'Cunnicht' or 'Cnicht'), which has

been called the Welsh Matterhorn, is reached, by ascending the ridge on the hither side of Cwm Croesor (p. 323), in about 2½ hrs. after leaving Beddgelert. To reach the top of **Moelwyn** (2529 ft.; p. 316) we cross the Cwm Croesor and ascend to the left. Robust walkers may ascend both summits (from Cynicht to Moelwyn 1 hr.) and descend to Ffestiniog (Tan-y-Grisiau or Tan-y-Bwlch, see p. 318) in about 7 hrs. — *Ffestiniog*, see p. 316.

ASCENT OF MOEL HEBOG, 1½-2 hrs. We may ascend by a path to the N. of the Goat Hotel, passing a small farm, and turning to the right beyond a gap in a wall; or we may follow the Carnarvon road for a short distance, cross the Colwyn by a small bridge, bend to the right, and ascend by the more northerly of the two spurs. The last part of the former route is rather steep. The top of **Moel Hebog** (2566 ft.) affords a charming bird's-eye view of Beddgelert, and the panorama includes Snowdon, the Glyders, Moel Siabod, Cader Idris, the Rivals, and Cardigan Bay.

Among other peaks which may be ascended from Beddgelert are those of *Yr Aran* (2800 ft.), the S. spur of Snowdon; *Mynydd Mawr* (2293 ft.; p. 322); and *Y Garnedd Goch* (2300 ft.).

### g. Snowdon.

**Snowdon** (3560 ft.), Welsh *Eryri*, the highest mountain in England or Wales, but 846 ft. lower than Ben Nevis in Scotland (p. 503), deserves its rank as monarch of Welsh mountains as much for the grandeur of its form as for its height. It consists of a group of five distinct peaks: *Y Wyddfa* ('the conspicuous'), the central and highest; *Crib-y-Goch* ('red peak') and *Crib-y-Ddysgyl* ('Thusgil') on the N; *Lliwedd* ('triple-crested') to the S.E.; and *Yr Aran*, to the S. The best view of the entire group is that from Capel Curig (p. 321), and the summit is, perhaps, best seen from the road near Port Madoc (see p. 318) or from the Traeth Mawr embankment (p. 298). The view from the Nantlle valley (p. 297) is also celebrated. Notwithstanding its name, Snowdon is 800 ft. below the snow-line, and its summit is generally free from snow from April to the end of October. Snowdon, like nearly all the mountains of North Wales, belongs to the Cambrian and Silurian systems, and consists mainly of slate, grit, and porphyry, surmounted by felspathic lava.

*Mountain Tramroad* from Llanberis to the summit, see p. 319.

The five recognised pedestrian ascents of Snowdon are those from *Llanberis* (p. 318), *Capel Curig* (*Pen-y-Guryd* or *Gorpuysfa*; p. 321), *Beddgelert* (*Rhyd-Ddu*; p. 322), the *Snowdon Ranger* (*Lake Quellyn*; p. 322), and *Nant Gwynant* (p. 323). None of these is attended with danger, if reasonable caution be observed; and travellers who have had any experience in mountaineering may dispense with guides in clear weather. The Llanberis track is particularly distinct and easy, while it is also the least interesting. Those who wish to see the mountain to greatest advantage are recommended to ascend from Capel Curig, the finest and steepest route, and descend to Beddgelert (or *vice versa*). Travellers who begin and end their excursion at Llanberis should descend to *Pen-y-Pass*, and return through the fine Pass of Llanberis. Experts will find abundant opportunity of testing their skill and nerve, especially among the crags and precipices of *Crib Goch* and *Cwm Glas* (p. 320); but great caution is necessary when off the beaten track, and it should not be forgotten that Snowdon has a long list of victims.

At the top of Snowdon is the so-called *Snowdon Hotel*, consisting of two small huts where beds and refreshments may be obtained. A meal of ham and eggs, bread and butter, and tea or coffee, is furnished at a





fixed charge of 2s.; and supper, bed, and breakfast cost 8s. Malt liquors and spirits are also provided at charges that cannot be called unreasonable.

**Guides.** The charges for guides are as given below, and travellers should not encourage their habit of asking for an additional douceur, unless they have had unusual trouble. The guides should carry light wraps, etc. Solitary travellers will generally find a companion at the hotels.

The **\*\*VIEW** from the top of Snowdon, though scarcely so wild and grand as some of the mountain-panoramas in Scotland (*e.g.* the mountains of Skye, p. 501), is very extensive and varied, including the greater part of North Wales, a wide expanse of sea, and upwards of twenty lakes and tarns. The view at sunrise or sunset is particularly fine (night-quarters, see above); but the summit is often swathed in mist for days at a time. The mist, however, is not always an unmixed evil, as some of the finest effects are produced by its surging or dispersal.

**VIEW.** One of the most striking features is formed by the subsidiary ridges and huge hollows of Snowdon itself, which fill up the immediate foreground: to the N. and N.E. *Crib-Goch* and *Crib-y-Ddysgyl*, with the deep depression of *Cwm Glas*; to the S.W. and S. *Llivedd* (with a memorial cross to a tourist killed in 1888) and *Yr Aran*, with the *Cwm-y-Llan* between them; to the W. and N.W. the less sharply-defined ridges of *Llechog* and *Clogwyn-du'r-Arddu*. To the N., beyond *Crib Goch*, the view extends to the *Sea*, *Anglesey*, the *Menai Strait* and *Bridges*, and, in the background, the *Isle of Man*. The lower end of *Llyn Padarn* at *Llanberis* is seen a little to the left of N., and to the right of it rises the pointed *Elidyr-Fawr*, next to which come the lofty *Carnedd Dafydd* and *Carnedd Llewelyn*. To the right of the latter, and somewhat nearer, are the *Glyders*, just behind which is the pyramidal *Tryfan*. To the N.E. stretch the *Clwydian Hills*, and due E. is *Moel Siabod*, with the *Capel Curig* lakes to the left of it. In the foreground are *Glaslyn* and *Llyn Llydaw*, with the green *Nant Guynant* behind the latter. To the right of *Siabod*, in the background, are the *Berwyns*, and still farther to the right (S.E.) are the distant summits of the *Arenigs* and the *Arans*. Almost in the same direction, but much nearer, rise *Moelwyn* and the finely-shaped *Cynicht*. Almost due S. rises *Cader Idris*, with a bit of *Plinlimmon* behind it. To the right is *Cardigan Bay*, seen in its full extent from *St. David's Head* on the S. to the *Lleyn Promontory* on the N. To the S.W. rises *Moel Hebog*, to the right of which, and farther off, are the sharp peaks of the *Rivals*. The chief sheets of water visible to the S.W. and W. are the *Nantlle Lakes*, *Llyn-y-Gader*, and *Llyn Quellyn*. To the N. (right) of the last rises *Moel Eilio*, beyond which the eye regains its starting-point. In clear weather the *Wicklow Mts.* (70 M. distant) are visible to the W. and the *Cumbrian Mts.* to the N.E.; and it is said that even a part of Scotland may sometimes be distinguished. Comp. the Panorama.

**ASCENT OF SNOWDON FROM LLANBERIS** (5 M., in  $1\frac{3}{4}$ - $3\frac{1}{2}$  hrs.; guide 5s.; with descent to *Beddgelert*, *Snowdon Ranger*, or *Capel Curig* 10s.; pony 5s.). There is a distinct and easy bridle-path all the way to the top. During the season the ascent is sometimes made by hundreds of persons in one day. Most walkers will easily outstrip the slow-moving ponies.

We leave the highroad by the lane opposite the *Victoria Hotel* (comp. p. 319), which ascends through wood to the left of the stream and the *Ceuant Mawr* (p. 319). Soon after quitting the wood the path turns sharply to the left and ascends the ridge. The route beyond this can hardly be mistaken. On the other side of the valley we see the path leading to the *Snowdon Ranger* (see p. 319). In front the summit is seen towering to the right of *Crib-y-Ddysgyl*, while the retrospect includes the

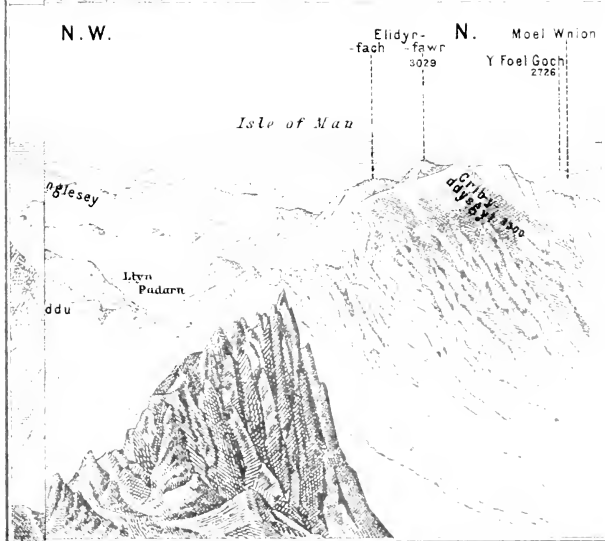
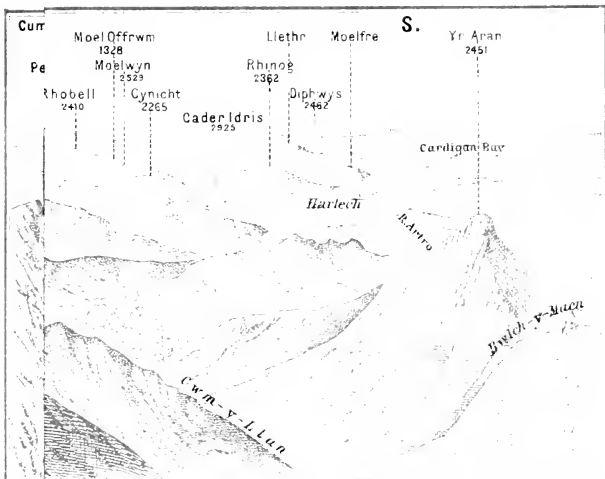
sea and the island of Anglesey. About  $2\frac{1}{4}$  M. from Llanberis we cross the Mountain Tramroad (p. 319) and  $\frac{3}{4}$  M. farther, at a height of about 1750 ft., we reach a *Refreshment Hut*, near which is a station on the tramroad. About  $\frac{1}{2}$  M. farther is a second *Refreshment Hut*, a few hundred yards to the right of which is the *Llyn Du'r Arddu*. Beyond the hut the path turns to the left and becomes steeper (fine views). At a height of about 2520 ft. the path again crosses the tramroad. It then ascends to the right, and beyond a ruined hut and spring of fresh water it is joined on the right by the Snowdon Ranger track and on the left (80 yds. farther on) by the path from Pen-y-Gwryd (p. 321). A stiff climb of  $\frac{1}{4}$  hr. more brings us to the huts at the summit. If strength permit, the traveller should diverge to the left before reaching the spring and ascend to the top of *Crib-y-Ddysgyl* (p. 324), for the sake of the fine "View into the abysses of *Cwm Glas* (p. 320). View from the summit, see p. 325.

ASCENT OF SNOWDON FROM CAPEL CURIG, 9 M., in  $3\frac{1}{2}$ - $4\frac{1}{2}$  hrs. (from Pen-y-Gwryd or Pen-y-Pass 2-3 hrs.). Ponies may be obtained at Capel Curig (10s.) or at (4 M.) Pen-y-Gwryd (5s.), guides at Pen-y-Gwryd or Pen-y-Pass (5s.). Tourists may also drive from Capel Curig to (5 M.) *Gorphwysfa* (*Pen-y-Pass*; 1180 ft.), where the actual ascent begins (see p. 321).

The track diverges to the left from the road a few yards on this side of the Pen-y-Pass Inn, and ascends gradually round an offshoot of Crib Goch. After about 1 M. we pass the tiny *Llyn Teyrn* on the left, with some deserted cottages, and  $\frac{1}{2}$  M. farther on reach *Llyn Llydaw* (1420 ft.), a fine sheet of water, upwards of 1 M. long, overhung by black and rugged cliffs. Our route crosses the lake by stepping-stones near its E. end (often under water in wet weather) and then runs to the left along the N. bank. [A footpath, diverging from the pony-track not far from the road, ascends rapidly at a higher level, under the peaks of Crib Goch and Crib-y-Ddysgyl, rejoining the pony-track at the upper part of the zigzag mentioned below.] In about 10 min. the track turns to the right and ascends through the *Cwm Dylli* (splendid view of Y Wyddfa in front) to the small tarn of *Glaslyn* (1975 ft.), lying at the foot of a precipice descending sheer from the summit of the mountain. From Glaslyn we ascend by a rough zigzag path, and after a stiff climb of  $\frac{1}{2}$ - $\frac{3}{4}$  hr. join the Llanberis route at the top of the ridge (see above). Hence to the top  $\frac{1}{4}$  hr.

ASCENT OF SNOWDON FROM BEDDGELERT,  $6\frac{1}{2}$  M., in 3-4 hrs.; guide 7s. 6d., pony 10s.; from SNOWDON STATION (*Rhyd-Ddu*),  $3\frac{1}{2}$  M., in  $1\frac{1}{2}$ -2 hrs. (guide 5s.). These two routes unite about  $\frac{3}{4}$  M. from the highroad, and the best plan for visitors at Beddgelert is to drive to Snowdon Station (omn. daily) and begin the ascent there. The distant views of sea and lake and mountain are very fine.

From *Beddgelert* (p. 322) we follow the Carnarvon road to a point a few yards short of ( $2\frac{3}{4}$  M.) *Pitt's Head* (p. 322), where we ascend to the right past a farm-house (*Ffridd-Uchaf*) and across a grassy slope with a hollow to the right. — From *Snowdon Station* (p. 322) we start from the road crossing the railway a little to the N. of the station, and follow a cart-track leading to a slate-quarry until it joins the ( $\frac{3}{4}$  M.) *Beddgelert* route, where we ascend to the left. — From the point of junction the path, which is rather ill-defined at places, bends slightly to the right, crosses some rough ground, and passes through a wall near a sheepfold. We then go straight across the field and soon pass a small cairn, marking the spot where a tourist died from exhaustion in the snow in 1859. Fine view of Lake Quellyn, Moel Hebog, Mynydd Mawr, the sea, Carnarvon, and Anglesey. A few yards farther on, the path leads through a wall, near a spring, bends round, and passes again through the wall. We are now on the shoulder of *Llechog*, from which we have a fine view







into *Cwm y Clogwyn* (to the left), with its four small tarns. The Nantlle lakes (p. 297) are in sight to the W., between Mynydd Mawr and Y Garn, while the summit of Snowdon rises beyond the cwm. The path along the shoulders is well marked (fine views). Farther on, it bends to the left and ascends to the narrow ridge of *Bwlch-y-Maen*, from which the cliffs descend almost perpendicularly on either side; the fine hollow to the right is the *Cwm-y-Llan*. Persons subject to giddiness may find this part of the ascent a little trying, but the path is quite safe and is constantly traversed by ponies. A short but stiff climb now brings us to the top.

ASCENT OF SNOWDON FROM BEDDGELEERT VIA NANT GWYNANT, 7 M., in 4 hrs.; guide 7s. 6d., pony 7s. 6d. This interesting and picturesque route diverges to the left from the Bettws-y-Coed road (p. 323), just beyond (3 M.) Nant Gwynant Methodist Chapel. Though the final ascent is rough and steep it is practicable for ponies all the way.

The route where it quits the main road is a cart-track to the quarries. Leaving Sir Edward Watkin's iron chalet on the left, we pass a cottage, and beyond a mineral tramway follow the stream up the ravine of *Cwm-y-Llan* (pretty waterfalls) to an abandoned copper-mine and ( $\frac{3}{4}$  hr. from the chapel) the house of the manager of the slate-quarries. A few min. farther on, a stone marks the spot whence Mr. Gladstone addressed a political mass-meeting in Sept., 1892. 'Sir Edward Watkin's new path' begins at the slate-quarries and ascends on the W. side of Lliwedd to the *Bwlch-y-Saethau*, the depression between Lliwedd and the summit, with a fine view of the summit in front and of Yr Aran (see below) behind. A rough footpath diverging to the left from the pony-track, which now makes a wide curve to the right, is a short-cut for pedestrians. The steep final climb now begins. At about three-quarters of the way up this ascent we pass between two telephone-poles, and about 5 min. below the summit we join the path from Llanberis (p. 325).

ASCENT OF SNOWDON FROM THE SNOWDON RANGER (Quelley Lake Station, see p. 322), 4 M., in  $1\frac{1}{2}$ - $2\frac{1}{4}$  hrs.; guide 7s. 6d., pony 7s. 6d.

From the Snowdon Ranger Inn to (20-25 min.) the point where the route to Llanberis diverges to the left, see p. 319. The Snowdon path leads straight on, and though it is sometimes indistinct, the general line towards the summit can scarcely be missed. By keeping well up the hill we avoid the marshy ground to the west. In about 1 hr. from the start we pass *Llyn Ffynnon-y-Gwas* on the right and begin the steep part of the ascent, which zigzags up the shoulder of *Clogwyn du'r-Arddu*, with the hollow of *Cwm Clogwyn* to the right. Farther up, the path becomes very stony, and by diverging a few yards to the left we can look down upon the tiny *Llyn Du'r Arddu* (p. 326). The views from the latter part of the route, which joins the Llanberis track  $\frac{1}{4}$  hr. from the summit, are very fine. Either this route or that from Snowdon Station is recommended as a descent for those who wish to reach Carnarvon.

Any of the above-described routes may be chosen for descending, and the directions given for the ascent will be found available for the descent. A good alternative descent to Beddgelert is the following. At the lower end of the *Bwlch-y-Maen* (see above), instead of turning to the right along the Llechog shoulder, we keep to the left in the direction of the summit of *Yr Aran* (2450 ft.), the S. outpost of Snowdon. From the *Bwlch-y-Llan* we may now descend through the *Cwm-y-Llan* (see above), passing some mines, to the road through Nant Gwynant (p. 323), which we reach  $\frac{1}{2}$  M. to the S. of Llyn Gwynant. (To Pen-y-Gwryd, see p. 323) Or we may proceed to the top of *Yr Aran* and descend on the other side direct to Beddgelert (p. 322).

## 42. From Chester to Birkenhead and Liverpool.

16½ M. RAILWAY (joint L. N. W. and G. W. line) in ¾-1 hr., including the steam-ferry across the *Mersey* (fares 2s. 7d., 1s. 8d., 1s. 4d.).

The line traverses the *Wirral Peninsula* between the estuaries of the *Dee* and the *Mersey*, commanding fine views of the latter. From (8 M.) *Hooton* branch-lines diverge on the one side to *Parkgate* and *West Kirby* (a sea-bathing resort on the *Dee*), and on the other to *Helsby* (for *Warrington* and *Manchester*). — 9½ M. *Bromborough*. A little to the N. is *Eastham Ferry* (Ferry Hotel), whence steamers ply on the *Mersey* to *Liverpool*. The works of the *Manchester Ship Canal* (p. 344), which enters the *Mersey* here, include three large locks, 600, 450, and 150 ft. long. The outer gates weigh nearly 300 tons apiece. — 11½ M. *Spital*, so named from an old hospital for lepers. To the right lies *Port Sunlight*, an attractive model village, built by Messrs. Lever for the workpeople in their soap-factory. 13 M. *Bebington*, with a church of the time of Henry VIII. The suburbs of *Liverpool* now come into sight beyond the *Mersey*. — 14 M. *Rock Ferry*, with frequent steamers to *Liverpool*, is the junction for the *Mersey Tunnel Railway* (p. 336). — Farther on, the train enters the spacious *Joint Station* at *Birkenhead*.

15½ M. **Birkenhead** (*Queen's; Woodside*), a busy seaport of modern origin, with 99,184 inhab., on the left bank of the *Mersey*, which is here ¾ M. wide, practically forms an outlying part of *Liverpool*, and is connected with it by the *Mersey Tunnel* and several steam-ferries. At the beginning of this century the site of *Birkenhead* was occupied by a hamlet with scarcely 100 inhab., which had sprung up round the old *Priory of Byrkhed*, founded in the 11th cent.; the ruined priory-church of *St. Mary*, built in 1150, stands near the river, in the graveyard of the modern church.

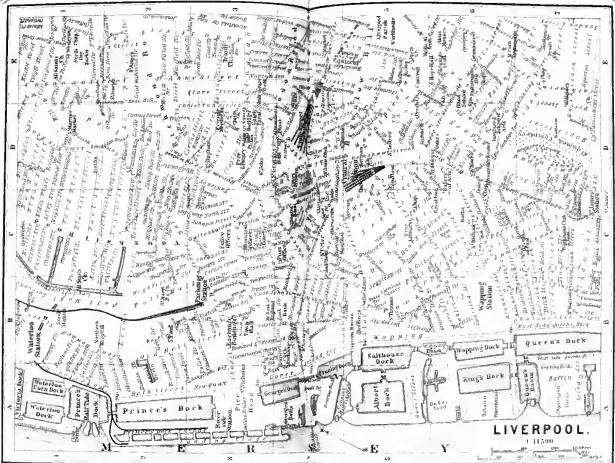
The Docks of *Birkenhead* cover an area of 165 acres, the largest being the *Great Float*, with a surface of 115 acres and a minimum depth of 23 ft. The two landing-stages are 800 ft. and 350 ft. long respectively, the *Quays* have a joint length of over 9 M., and there are numerous large ship-building *Wharfs*. The celebrated *Alabama* was built here in 1862 by the Messrs. *Laird*, whose huge ship-building establishment contributes largely to the importance of the town. — Among the most prominent buildings are the *Town Hall*; the large *Market*; and *St. Aidan's College*, in the suburb of *Claughton*, for Anglican students. In the middle of the town is *Hamilton Square*, surrounded with handsome buildings and adorned with a *Statue of John Laird*. On the N.W. side of the town (tramway) is *Birkenhead Park* (rail. stat., see p. 336), 180 acres in extent, laid out by Sir Joseph Paxton, the designer of the *Crystal Palace* at *Sydenham*, and adorned with several small lakes.

From *Birkenhead* to *New Brighton*, *Hoylake*, and *West Kirby*, see p. 336.

Through-passengers for *Liverpool* are carried by the train down to *Woodside Ferry*, whence a steamer conveys them across the *Mersey* to the *Landing Stage* (Pl. A, 3) in *Liverpool*.

**Liverpool.** — **Railway Stations.** 1. *Lime Street Station* (Pl. D, 4), in the heart of the town, for the main L. N. W. service to *London*, *Manchester*, *Edinburgh*, *Glasgow*, etc. — 2. *Exchange Station* (Pl. B, 3), a handsome building, for trains to *Manchester*, *Lancashire*, *Yorkshire*, and *Scot-*





LIVERPOOL.

1:11,200

land. — 3. *Central or Ranelagh Street Station* (Pl. D, 5), for the Cheshire Lines, G. N. R., Midland, and Manchester, Sheffield, & Lincolnshire Co. (to Sheffield, London, Manchester, Derbyshire, Lincoln, etc.). — 4. *Riverside Station*, alongside the Landing Stage (Pl. A, 3), for Atlantic passengers only. — 5. *Woodside Station*, in Birkenhead (see p. 328), for the G. W. and L. N. W. trains to Chester, Birmingham, Warwick, London, and Wales. — 6. *Central Station (Low Level)*, terminus of the *Mersey Tunnel Railway*, for local trains to Birkenhead, New Brighton, Hoylake, and West Kirby. — 7. *James Street Station* (Pl. B, 4), also on the Mersey Tunnel Railway. — Cab from the Lime St. or the Central Station to any of the undernoted hotels, 1s.

**Hotels.** \*ADELPHI (Pl. a; D, 4), at the head of Ranelagh St., near the Central Station, R. & A. 4s.-7s. 6d., D. 3-6s.; \*NORTH WESTERN HOTEL (Pl. b; D, 4), at the Lime St. Station, R. & A. 4-6s.; \*LANCASHIRE AND YORKSHIRE HOTEL, at the Exchange Station (Pl. B, 3); GRAND (Pl. c; D, 4), IMPERIAL (Pl. d; D, 4), Lime St., opposite the station; \*SHAFTESBURY TEMPERANCE (Pl. e; D, 5), Mount Pleasant, R. & A. from 3s.; \*LAURENCE'S TEMPERANCE, 20 Clayton Sq. (Pl. C, 4); ALEXANDRA (Pl. f; B, 3), 51 Dale St.; COMPTON (Pl. g; C, 4), 39 Church St., commercial. R. & A. 5s.; ANGEL (Pl. j; B, 3), 22 Dale St., R. & A. 4s. 6d.

**Restaurants.** \**Bear's Paw*, 53 Lord St.; *Refreshment Rooms* at the Central, Lime St., and Exchange Stations, and at the Landing Stage (Pl. A, 3); also at the *North Western, Adelphi, Grand, Alexandra, Angel*, and other hotels (see above). — *Sainsbury's (Anderson's) Luncheon Rooms*, Exchange St. East, are crowded at midday by business men, and form one of the characteristic sights of Liverpool. — **Cafés** in most of the principal streets.

**Cabs.** For any distance not exceeding 1 M., 1s.; for each additional 1/2 M., 6d. By time, 6d. per 1/4 hr. These fares include 200lbs. of luggage on a four-wheeled cab, and 100lbs. on a hansom. Between midnight and 6 a.m. a fare and a half.

**Tramways** run through most of the principal streets and to the various suburbs. The chief starting-point is the *Pier Head* (Pl. A, 3). — **Overhead Electric Railway** along the Docks, see p. 335.

**Steamers.** A. RIVER STEAMERS, starting from the S. end of the *Landing Stage* (Pl. A, 3), ply to *Birkenhead* (Woodside; every few min.; fare 1d.; between midnight and 3.30 a.m., 6d.), *Egremont* (2d.), *Eastham* (p. 328; 4d.), *New Brighton* (p. 336; 3d.), *New Ferry* (2d.), *Seacombe* (p. 336; 1d.), *Tranmere* (1d.). The Birkenhead steam-ferries, before the opening of the tunnel, conveyed about 20 millions of passengers annually. — B. SEA-GOING STEAMERS ply to *Llandudno, Bangor, and Beaumaris*, daily in summer, in 4 hrs.; to *Moslyn*, and to *Blackpool*, daily in summer; to *Penzance, Falmouth, and Plymouth*, at irregular intervals (fares 25s., 15s.); to *Milford and Bristol* in 28 hrs. (12s. 6d., 6s.); to the *Isle of Man*, see p. 346; to *Dublin*, daily (fare 8s.-13s. 6d.; deck 3-5s.); to *Londonderry*, thrice a week (20s., 12s.; deck 5s.); to *Cork*, thrice a week (17s. 6d.; deck 10s.); to *Glasgow* several times a week in 20 hrs. (12s. 6d., 6s.); and to various Continental ports. — The *American Liners* also start from the Landing Stage (Riverside Station, see above). Other steamers leave Liverpool at more or less regular intervals for Egypt, India, South America, and indeed for almost every part of the globe.

**Shipping and Forwarding Agents.** *United States Express Co. (Wheatley & Co.)*, 10 North John Street; *Pitt & Scott*, Corf's Buildings, Preeson's Row. See also p. 335. — **Steamer Chairs** may be obtained at *Bidston's*, Copperas Hill (opposite Adelphi Hotel) and 21 Lime St. (comp. p. xix).

**Theatres.** *Shakespeare* (Pl. E, 3), Fraser St., London Road; *Court* (Pl. D, 4), Queen Sq.; *Prince of Wales* (Pl. C, 4), stalls 5s, dress circle 4s.; *Rotunda*, Scotland Road. — In Birkenhead: *Royal*, Argyle St.; *Métropole*, Grange Road.

**Music and Concert Halls.** *Grand Theatre* (Pl. C, 4), Paradise St., stalls 2s.; *Star Music Hall* (Pl. C, 4), Williamson Sq.; *Empire Theatre of Varieties*, Lime St.; *Tivoli Palace*, Lime St. — *Philharmonic Hall* (Pl. E, 6), Hope St., with room for 2500 persons. — *Hengler's Circus*, West Derby Road. — *Organ Recitals* in St. George's Hall (p. 331), on Thurs. at 3 p.m. and on Sat. at 3 and 8 p.m. (adm. 6d.; on Sat. evening 1d.).

**Baths.** *George's Public Baths* (Pl. A, 4), belonging to the Corporation, adjoining the Landing Stage, with salt-water, swimming, and other baths; *Corporation Baths* also in Cornwallis St., Lodge Lane, Margaret St., and Steble St. (bath 6d.-1s.); *Turkish Baths*, Mulberry St., Duke St., and Eberle St.

**General Post Office** (Pl. C, 4), Victoria St.

**United States Consul**, *James Boyle, Esq.*

**Principal Attractions.** The *Docks* (p. 335); *St. George's Hall* (p. 331); the *Exchange* and *Town Hall* (p. 332); *Custom House* (p. 333); *Prince's* and *Sefton Parks* (p. 334); a river-excursion to *Birkenhead* (p. 328) and *New Brighton* (p. 336), or upstream to *Eastham* (p. 328). — To gain some idea of the characteristic feature of the city the visitor is advised to ride from one end of the Docks to the other (8 M.) on the Overhead Railway (p. 335), which affords the best views.

*Liverpool*, the second city and principal seaport of England, is situated on a sloping site on the right bank of the estuary of the *Mersey*, about 3 M. from the open sea, and in 1891 contained 517,951 inhab. (with the suburbs 780,000), including about 150,000 Roman Catholics and many Welsh and Irish. It is also the seat of a bishopric, created in 1880. Opposite Liverpool the *Mersey* is about 1 M. wide, but above the city it expands and forms a basin 3 M. across. Its mouth, which is strongly fortified, is partly closed by large sandbanks, leaving two channels, the *Queen's* and the *Formby*, for the entrance of vessels. The highest ground in the city is about 250 ft. above the sea. Owing mainly to its magnificent river and imposing series of docks, Liverpool makes a more pleasing impression than Manchester and many other large towns. The group of buildings round *St. George's Hall* has few equals in the country.

**History.** The name of Liverpool is popularly derived from an extinct bird, the *Liver*, which once haunted the *Mersey* and is still supposed to figure in the town-arms; but a more probable etymology connects it with the Welsh *Llyrpuwl*, 'the expanse of the pool'. The name of the manor of *Liverpul* first occurs in a charter (1207) of King John, who built a castle and founded a town here. The growth of the town during the following centuries was slow. For the siege of Calais in 1338 it furnished but one small bark with six men, and even in the reign of Elizabeth (1565) it possessed only 12 ships and contained only 138 householders. From 1588 to 1592 the borough of Liverpool was represented in Parliament by Sir Francis Bacon. In the Civil War Liverpool sided with the Parliamentarians, and with the aid of hastily thrown-up fortifications held out against Prince Rupert in 1644 for three weeks. The beginning of its commercial importance may be dated from the Restoration, and the first dock was constructed in 1709. At this time the little town contained about 5000 inhab., a number that increased to 12,000 in 1730, to 26,000 in 1760, and to 77,700 in 1801, while during the present century its growth has been extraordinarily rapid. In 1723 it already possessed a trading fleet of 131 vessels. The most lucrative occupation of the Liverpool shippers was long the nefarious traffic in negro slaves with the Spanish Main, in which it was the first English town to engage. With this was conjoined a smuggling trade in various English manufactures. and in the rum, sugar, and tobacco of the Spanish colonies. About 1840 regular steam-communication was opened between Liverpool and New York, and this may be said to have established the modern pre-eminence of Liverpool. The importation of raw cotton, grain, and breadstuffs from the United States forms the great staple of its commerce, while it also carries on a large trade with Ireland (cattle, butter, and other provisions), Canada (timber), India, Africa, Australia, China, the West Indies, and South America. The exports consist chiefly of manufactured articles, including

a large quantity of the cotton goods made in the Manchester district, but the coal and salt of Wales and Cheshire also figure largely. The total value of the exports is considerably greater than that of the exports of London, though in value of imports the metropolis heads the list. The registered tonnage of vessels belonging to Liverpool is larger than the registered tonnage of either London or Glasgow. The principal industries of Liverpool are grain-milling, sugar-refining, iron and steel-working, rope-making, and the manufacture of chemicals. The distinguished natives of Liverpool include the *Right Hon. W. E. Gladstone* (b. 1809; see p. 333), whose father, Sir John Gladstone, was a prominent Liverpool merchant; *Jeremiah Horrocks* (1619-41), the astronomer; *Mrs. Hemans* (1793-1835), *William Roscoe* (1753-1831), and *General Earle* (d. 1885). *Nathaniel Hawthorne* was U. S. consul at Liverpool from 1853 to 1857; his office was in Brunswick St. (Pl. B, 4). Comp. *Sir J. A. Picton's* 'Memorials of Liverpool' (1875).

Immediately opposite Lime Street Station stands \***St. George's Hall** (Pl. D, 3, 4), the finest architectural feature of Liverpool, erected in 1838-54, at a cost of 300,000*l.*, from the designs of *H. Elmes*. It is in the form of a Græco-Roman temple, 600 ft. long and 170 ft. wide, and consists of a large central block with two wings. On the E. façade is a fine Corinthian colonnade with 16 columns, and at the S. end is a similar portico, the tympanum above which contains emblematical sculptures (commerce, art, etc.). The N. end is semicircular. The W. façade, with its pilasters and windows, is the least satisfactory of the four.

The \**Great Hall*, 170 ft. long, 90 ft. wide, and 80 ft. high, is finely decorated and is used for public meetings, concerts, etc. The organ is one of the largest in the world (recitals, see p. 329). The hall contains several statues of local and other celebrities, and has a handsome mosaic pavement (boarded over). The arched roof is of stone. The wings to the N. and S. of the hall are occupied by the *Courts of Assize*. Over the N. vestibule is the *Small Concert Hall*, in elliptical form. The rest of the building is devoted to public offices.

Opposite the E. façade of St. George's Hall are statues of *Queen Victoria*, the late *Prince Consort* (both by Thornycroft), and the *Earl of Beaconsfield*. At the S.E. corner is a statue of *General Earle* (see above). To the N.E. rises the *Wellington Monument*, a column 115 ft. high, surmounted by a colossal statue.

To the N. of St. George's Hall is an imposing group of buildings in the Grecian style (Pl. D, 3). The edifice to the right, with a Corinthian portico, is the *County Sessions House*. — This is adjoined by the **Walker Fine Art Gallery** (daily, 10 till dusk), erected in 1877 by Sir Andrew B. Walker (d. 1893), and containing a good collection of modern paintings, including \**Dante's Dream*, by Rossetti. The Gallery now also contains the *Roscoe Collection*, including early Italian, Flemish, and German paintings, and casts of the *Ægina* marbles and other Greek sculptures.

Among the paintings, which are more interesting to the student of art than to the ordinary visitor, the following may be mentioned: *Filippo Lippi*, Birth of the Virgin; *Simone Memmi*, Christ with the Doctors of the Temple; *Roger van der Weyden*, Descent from the Cross; *Holbein*, Prodigal Son; cartoons by *Romney* and *Gibson* (Falling Angels); a striking sketch by *Tintoretto*. The statue of Roscoe is by *Chantrey*. — Annual exhibitions of art are held here.

The circular building next the gallery is the **Picton Reading Room**, with a reference-library of 70,000 volumes. — To the left of the Picton Reading Room is the **Free Public Library and Museum**, erected in 1860 at the expense of Sir Wm. Brown.

It comprises a well-stocked *Library* of 80,000 vols. (10-10; on Frid. 10-2), spacious *Reading Rooms*, and a *Museum* (Mon., Wed., Thurs., & Sat., 10 till dusk). The chief attractions of the last are the zoological collection presented by the late Earl of Derby, and the Egyptian, Anglo-Saxon, and other antiquities given by Mr. Mayer.

At the back (W.) of St. George's Hall is *St. John's Church* (Pl. D, 3), a poor building which it has been proposed to replace by a cathedral.

From the N.W. corner of the square, **DALE STREET** (Pl. B, C, 3), a well-built street with good shops and several important public buildings, leads to the S.W. towards the Docks. A little way down this street, on the left, are the **Municipal Offices** (Pl. C, 3), a huge edifice in a mixed style, erected in 1860 at a cost of 100,000*l.*, with a tower 210 ft. high. Opposite is the *Central Police Court* (Pl. C, 3).

At the back of the Municipal Offices, facing Victoria St., are the *County Court*, *Stamp Office*, and *Inland Revenue Offices* (Pl. C, 3).

Farther on are the *Conservative Club* (left), the *Junior Reform Club* (left), and the *Reform Club* (right). At the end of the street, to the right, rises the **\*Town Hall** (Pl. B, 3), the oldest public building in Liverpool, erected in 1754 by Wood, the architect of the terraces at Bath. It is a rectangular structure in the Corinthian style, surmounted by a lofty dome. The portico was added about 1804. The building, which includes the official business and reception rooms of the Mayor, contains a statue of Canning, by *Chantrey*, and some portraits by *Lawrence*.

The Town Hall forms one side of a quadrangle, the other sides of which are occupied by the **Exchange** (Pl. B, 3), a large building in the French Renaissance style by *Wyatt*, erected in 1864 *et seq.* at a cost of 220,000*l.* The main front faces *Tithebarn St.*

The pediment in the centre of the N. side is adorned, on the face turned towards the quadrangle, with an allegorical group of sculpture; and on the parapet are statues of Columbus, Drake, Mercator, Raleigh, Cook, and Galileo. In the centre of the quadrangle is a bronze statue of Nelson. The fine *News Room* in the W. wing is 175 ft. long, 90 ft. wide, and 50 ft. high. Adjoining the News Room is a new *Cotton Exchange*, worth a visit. In fine weather, however, the cotton-brokers prefer to transact most of their business on the 'Flags' of the quadrangle instead of under cover. This is one of the 'sights' of Liverpool. The busiest hours are 12-1 and 3-4.

A little to the N. of the Exchange, in *Tithebarn St.*, is the *Exchange Station* (Pl. B, 3; p. 328). — From the Exchange *Chapel Street* leads to the Docks (p. 335), passing the church of *St. Nicholas* (Pl. A, 3), the patron saint of mariners. This church was the first founded in Liverpool, of which it was the original parish-church; the present building, however, dates only from last cent., while the tower, with its lantern, was erected in 1815 on the fall of an older one.

From the town-hall, *Water Street* (Pl. B, 3), containing the offices of the Cunard and several other steamboat-companies, leads S.W.



to the Docks, while the busy **CASTLE STREET**, the 'embodiment of Liverpool's character and the centre of its system', leads to the S.E., passing *St. George's Church* (Pl. B, 4), erected on the site of King John's castle (p. 330). Castle St. ends in **CANNING PLACE**, in which is the **Custom House** (Pl. B, 5; formerly the Revenue Buildings). a huge and heavy pile in the Ionic style, with a central dome, occupying the site of the first Liverpool dock, and comprising the *Dock Board Offices*. In front of the N. side is a *Statue of Huskisson* (1770-1830), the free-trader, member of parliament for Liverpool (see below). — Opposite the E. end of the custom-house is the *Sailors' Home* (Pl. B, 5), in an Elizabethan style.

A little to the N. of the Sailors' Home, in School Lane, is the *Blue-coat Hospital* (Pl. C, 4), erected in 1717, an institution similar to the well-known Christ's Hospital in London. Opposite the school is **St. Peter's Church** (Pl. C, 4), at present the pro-cathedral of the diocese of Liverpool (services on Sun. at 3 p. m. and on week-days at 5 p. m.). — In Eliot Street, a little to the W. of the *Central Station* (Pl. D, 5; p. 328), is *St. John's Market* (Pl. C, D, 4), the chief provision-market of Liverpool, a huge covered structure 560 ft. long.

At the end of Hanover St., near the Sailors' Home (see above), begins *Duke Street* (Pl. C, 5), which we may now follow towards the S.E. It was in this street (No. 32) that Mrs. Hemans was born; and Hawthorne's 'Mrs. Blodgett' lived at No. 153. *Kent Street*, the fifth cross-street to the right, leads to an open space containing *St. Michael's Church* (Pl. C, 6), with a good Grecian portico and the highest spire in Liverpool. Opposite Kent St. diverges *Colquitt Street*, in which stands the **Royal Institution** (Pl. D, 6), founded mainly through the exertions of *William Roscoe* (p. 331), the author of the lives of Lorenzo de' Medici and Leo X.

Colquitt Street ends at *Bold Street*, with many of the best shops. Here we may proceed to the left to Ranelagh Street and the Central Station (p. 328), passing at the foot of Bold Street, to the right. the *Lyceum* (Pl. C, 5), with a library of 70,000 vols. and a fine reading-room. If we turn to the right on reaching Bold St. we soon come to **St. Luke's Church** (Pl. D, 6), a handsome modern Gothic structure, built in 1811-31 and occupying a fine elevated site.

From this point *Renshaw St.* (Pl. D, 5) leads back to Lime St. p. 331), passing the *Unitarian Chapel* in which *Roscoe* (d. 1831) is interred. Leece St. ascends to **RODNEY STREET** (Pl. D, 5, 6), at No. 62 in which *W. E. Gladstone* was born in 1809. — Following Hope Street towards the S., we pass a handsome *Unitarian Church* (Pl. E, 6) and the end of Mount Street, in which stands the **Liverpool Institute** (Pl. D, 6), originally established as a Mechanics' Institute, but now used as a high school. It is adjoined by the *Government School of Art*. — Hope St. ends at **\*St. James's Cemetery** (Pl. D, 7), picturesquely laid out in an old quarry and containing the mausoleum of *Huskisson* (see above), with a statue by Gibson.

The S. end of St. James's Cemetery is skirted by Upper Parliament Street, from which, opposite Catharine St. (Pl. E, 7), diverges *Prince's Road*, a boulevard containing the *Greek Church* (in a Byzantine style), the

*Church of St. Margaret* (with an elaborately-decorated interior), a *Synagogue* (in a Moorish style), and the *Welsh Presbyterian Church* (Gothic). *Prince's Road* ends at ( $\frac{1}{2}$  M.) *Prince's Park*, 40 acres in extent.

At *Streatham Towers*, between *St. Margaret's* and the *Synagogue*, is the \**Bowes Museum of Japanese Art*, formed by *Mr. J. L. Bowes*, Hon. Consul for Japan, and probably the most comprehensive and valuable collection of the kind in the world, Japan itself not excluded (adm. daily, except Sun., 2-4, 1s.; proceeds devoted to charity). The contents include paintings (8-19th cent.), lacquer ware (10-19th cent.; \*Cabinet made for Tokugawa Shogun), wrought-iron work, bronzes, pottery, \**Cloisonné* enamels, wood and ivory carvings, embroideries, crystals, an \**Amethyst* of great size, weapons, etc.

To the N.W. of *Prince's Park* is \**Sefton Park*, with an area of 400 acres, purchased and laid out by the Corporation at a cost of 410,000*l.* The large *Conservatory*, presented to the town in 1896, contains the finest collection of palms in the country (valued at 10,000*l.*). On the apex of the conservatory is a model of the ship in which Columbus first sailed to America. From the park we may return to the centre of the town by tramway. — The *Church of SS. Matthew and James*, on Mossley Hill, overlooking *Sefton Park*, is a handsome red building, with a fine tower.

Starting again from *Lime St.* we may now follow the *LONDON ROAD* towards the E., passing the ( $\frac{1}{4}$  min.) *Statue of George III.* (Pl. E, 4). On reaching *Moss Street* we follow it to the left (W.) to *Shaw Street*, which is perhaps the most regularly-built street in Liverpool. Immediately to the right rises *Liverpool College*, a large and handsome school for boys, in the Tudor style, by *Elmes* (p. 331). In *Salisbury St.*, to the S. of *Shaw St.*, is the large Roman Catholic *Church of St. Francis Xavier*.

From *Moss St.* (see above) *Daulby Street* and *Pembroke Place*, passing the *Royal Infirmary* (rebuilt at a cost of 75,000*l.*), lead S. to *Ashton Street*, which contains the old buildings of *Liverpool University College*, incorporated in 1881 and constituted one of the colleges of *Victoria University* (comp. p. 343) in 1884. The main part of the *Victoria Buildings* (1892) of the college lie to the right, in *Brownlow Hill*, and consist of the Arts section and office, the *Victoria Jubilee Tower*, the library, and the engineering laboratories, built, fitted up, and presented to the town by *Sir A. Walker*. The chemical laboratories (abutting on *Brownlow St.*; Pl. E, 5) are excellently fitted up. To the W. is the *Medical School*. — We next enter *MOUNT PLEASANT* (Pl. E, 5), which brings us back to *Lime Street*. On the right we pass the large *Workhouse* (Pl. E, 5; with room for 4000 inmates) and on the left the *Medical Institution*, the *Convent of Notre Dame*, and the *Young Men's Christian Association*.

The *Botanic Gardens* are in *Wavertree Park*,  $\frac{1}{2}$  M. to the E. — To the N. extends the district of *Everton*, formerly a suburban village. It is largely inhabited by Welsh people. 'Everton Toffee' may still be purchased at one of the cottages near *Everton Brow*, where it was originally made.

To the N. E. of the city lies *Stanley Park* (reached by tramway, p. 329), laid out by the Corporation at a cost of 150,000*l.*, and commanding fine views of the Welsh and the Cumbrian Mts. — To the E. is *News-ham Park*, with the *Seamen's Orphanage* (tramway). Adjacent is the large *Cattle Market*. — The *Ancient Chapel of Toxteth Park*, on the S. side of the town, was the scene of the ministrations of *Richard Mather*, father of *Increase Mather*, and grandfather of *Cotton Mather*, of Massachusetts.

The most characteristic and interesting of the sights of Liverpool, however, consists in its **\*Docks**, which flank the Mersey for a distance of 6-7 M. There are now in all upwards of 50 docks and basins, with a total water-area of 389 acres and 26 M. of quays.

The docks of Birkenhead (see p. 328) are under the same management (Mersey Docks and Harbour Board), and are reckoned as belonging to the harbour of Liverpool. The amount of dock-dues received in the year ending July 1st, 1896, was 1,086,511*l.*, paid by 23,695 vessels of 11,046,459 tons. — An *Overhead Electric Railway* (p. 329), traversing the whole of the streets skirting the Docks and extending on the N. to *Seaforth Sands* and on the S. to the *Dingle*, was opened in 1893 (fares 3*d.* and 2*d.*).

The row of docks is interrupted near its centre by the principal **\*Landing Stage** (Pl. A, 3) for steamers, consisting of a huge pontoon or floating quay, 2463 ft. long, connected with the shore by eight bridges. Sea-going steamers start from the N. end of this pier, known as *Prince's*, while the river ferry-boats ply from *George's*, or the S. end. The open space opposite the principal approach to the Landing Stage is known as the **PIER HEAD** (Pl. A, 3), and is a busy terminus of numerous omnibus and tramway lines.

Cabin-passengers by the Transatlantic steamers generally land at the N. end of the Landing Stage. They may proceed to London, etc., direct from the Riverside Station (p. 329). Their baggage is conveyed by machinery to a Customs Examining Hall on shore, where licensed porters are in waiting to carry it to the cabs (each trunk 6*d.*, smaller articles 3*d.*). Agents of the principal railway companies meet the steamers, and baggage may be 'checked' to any station on their systems at a charge of 2*s.* per package. Comp. p. 329 and p. xix.

The following are the principal docks, named from N. to S. The *Hornby Dock* was opened in 1884. Next to it is the *Alexandra Dock*, the largest of all, with a water-area of 44 acres. Most of the large Transatlantic 'liners' now dock here (apply to steward; fee), and it is also extensively used by grain-laden vessels. The ingenious arrangements for conveying the grain from the docks to the huge storehouses,  $\frac{1}{4}$  M. distant, by means of endless revolving belts in subways, are extremely interesting; as are also the similar contrivances for distributing the grain at the storehouses, which are on the 'silo' system. The visitor should apply for an order to see the warehouses at the office of the Liverpool Grain Storage & Transit Co., Fenwick St. (Pl. B, 3, 4). — The *Langton Dock* (21 acres) was constructed, like the *Alexandra*, to enable vessels of the largest size to enter without discharging cargo, as was formerly necessary at neap tides. The *Canada Dock*, used by steamers of the White Star Line and by vessels trading in timber, and the following three docks, *Huskisson*, *Sandon* (with several graving-docks), and *Wellington*, are also on a large scale and can accommodate vessels of the largest size. A new graving-dock, now being excavated beside *Canada Dock*, will when completed be one of the largest in the world. A little farther up the river is *Salisbury Dock*, with a clock-tower, which is illuminated at night. The *Victoria Dock* (Pl. A, 1) was formerly used by emigrant-ships. *Waterloo Dock* (Pl. A, 1) is partly surrounded with huge *Corn Warehouses*, holding 200,000 qrs. of grain. The arrangements for unloading resemble those at the *Alexandra Dock* (admission on application to the Dock Board). Behind *George's Dock* (Pl. A, 3, 4) are the *Goree Piazzas*, No. 1 in which was the scene of a disastrous commercial enterprise undertaken by Washington Irving. *George's Dock* is connected with *Canning Dock* (Pl. A, 4), the oldest now in existence, constructed in 1717. It lies opposite the Custom House (p. 333). The *Albert Dock* (Pl. A, 5) differs from most of the Liverpool docks in being completely surrounded with warehouses (as in London). Adjoining *King's Dock* (Pl. A, 6) is the *Tobacco Warehouse*, in which about 25,000 hogsheads of tobacco

generally lie in bond. The *Queen's* (Pl. A, 7), *Coburg*, and *Brunswick Docks* are also fine large basins. The last is adjoined by extensive ship-building yards. The row of docks closes on the S. with the *Torteth*, *Harrington*, and *Herculeanum Docks*, the name of the last embalming the memory of the once important Liverpool manufacture of pottery.

FROM LIVERPOOL TO BIRKENHEAD, NEW BRIGHTON, HOYLAKE, and WEST KIRBY, 9 M., railway in  $\frac{1}{2}$  hr. This line passes under the river by the Mersey Tunnel, a huge structure resembling the Thames Tunnel in London, begun in 1880, and opened for traffic in 1886. It is about 1 M. in length, and has 'exchange' stations with the Cheshire Lines at the Central Station in Liverpool, and with the London and North-Western and Great Western Joint Line at Rock Ferry (p. 328). The Liverpool stations are at *Central Station (Low Level)* and in *James St.* (Pl. B, 4). Lifts convey passengers between the streets and the platforms. Trains run to *Birkenhead* (Hamilton Square, with passenger lifts; 3-4 min.) at frequent intervals. At Hamilton Square the line forks, the left branch leading to *Birkenhead Central*, *Green Lane*, and *Rock Ferry* (p. 328). The right branch goes on to ( $2\frac{1}{2}$  M.) *Birkenhead Park* (p. 328), where it emerges from the tunnel, and ( $3\frac{1}{2}$  M.) *Birkenhead Docks*. Here the line again forks, one branch running to *Wallasey*, *Warren*, and ( $6\frac{1}{2}$  M.) *New Brighton*, the other to *Bidston* (junction for Hawarden and Wrexham, see p. 273), (8 M.) *Hoylake*, and (9 M.) *West Kirby* (see p. 328). — *New Brighton (Marine; Royal Ferry; New Brighton; Queen's)*, a favourite resort of 'trippers', lies on the Cheshire side of the Mersey, 5 M. to the N.W. of Birkenhead. The *Pier* (Refreshmt. Rooms), 560 ft. long, affords a fine view of the shipping and docks of Liverpool, the Irish Sea, and the mountains of Wales. By the pier is a large *Palace & Winter Garden*. Near the end of the Promenade is the strongly-fortified *Rock Battery*. Frequent steamers to (4 M.) Liverpool (see p. 329); also to Egremont. — *Hoylake*, a small watering-place on the estuary of the Dee, is much frequented by golfers, its links being among the best in England.

Among the other attractive river-excursions that may be made from Liverpool are those to *Seacombe* (p. 329) and *Eastham Ferry* (p. 328). — The most interesting of the numerous manor-houses near Liverpool is *Knowsley*, the seat of the Earl of Derby, situated 5 M. to the N.E., in the midst of a large park. The house contains paintings by Rubens, Rembrandt, Teniers, Van de Velde, and Claude Lorrain, and a series of family-portraits, beginning with the first Earl of Derby, step-father of Henry VII. — *Childwall Hall*, 3 M. to the E., with remains of an old priory, belongs to the Marquis of Salisbury. The curfew is still rung at Childwall parish church. — *Croxeth Hall*, the seat of the Earl of Sefton, lies  $3\frac{1}{2}$  M. to the N.E. — *\*Speke Hall*, 7 M. to the S.E. of Liverpool, is one of the finest Elizabethan mansions in England, with fine oak-carvings, etc. (p. lv).

FROM LIVERPOOL TO PRESTON,  $26\frac{1}{2}$  M., railway in  $\frac{3}{4}$ - $1\frac{1}{4}$  hr. (fares 4s. 6d., 3s., 2s. 5d.). We start from the Exchange Station. — The train crosses the Leeds and Liverpool Canal twice and reaches ( $4\frac{3}{4}$  M.) *Aintree*, where the Liverpool race-meetings take place. —  $11\frac{1}{2}$  M. *Ormskirk (Wheatsheaf; Talbot)*, a busy market-town with 6650 inhab. The \*Church, with its huge embattled tower and spire, contains the burial-vault of the Earls of Derby. In the vicinity are (3 M.) *Scarlsbrick Hall*, (3 M.) *Lathom House* (Earl of Lathom), and (2 M. to the N.) the scanty ruins of *Burscough Priory*. — From (14 M.) *Burscough* lines diverge to Southport and Wigan (p. 380). — At ( $26\frac{1}{2}$  M.) *Preston* we join the main L.N.W. line (p. 380).

FROM LIVERPOOL TO SOUTHPORT, 18 M., railway in  $\frac{3}{4}$ - $1\frac{1}{2}$  hr. (fares 2s., 1s. 8d., 1s. 3d.). — We start from the Exchange Station.  $2\frac{1}{2}$  M. *Bootle*, a borough with about 50,000 inhab., at the mouth of the Mersey, is practically a suburb of Liverpool. 5 M. *Waterloo* is also a suburb of Liverpool, with the villas of numerous Liverpool merchants. — 6 M. *Blundellsands & Crosby*. The little watering-place of *Crosby* (Blundell Arms) lies  $1\frac{1}{2}$  M. to the W. of the station. In the neighbourhood is *Ince Hall*, with a large collection of paintings and sculptures. — Near (11 M.) *Formby* are *Allcar Flats*, where the 'Waterloo Coursing Meetings' are held. — 15 M. *Ainsdale*.

18 M. *Southport* (\**Victoria; Prince of Wales; Royal; Queen's; Scaris-*

*brick Arms; Pearjeant's Temperance; Palace; Hydropathic*; numerous lodging houses) is a pleasant and handsomely-built modern watering-place with 32,000 inhab., frequented annually by many thousands of visitors from Liverpool, Manchester, and the manufacturing towns of Yorkshire. The broad sandy beach is fairly adapted for promenading and bathing, and the former huge expanse of wet sand exposed at low tide is now occupied by two marine lakes. The *Winter Garden* (concerts daily), which comprises a good *Aquarium* and a small *Theatre*, the long *Pier* (with tramway), *Kew Gardens*, and the *Botanic Gardens* (3 M. to the N.W.) attract numerous visitors. The *Esplanade* affords a fine view of the Welsh and the Cumberland hills, while the Isle of Man is also visible in clear weather. — Steamers ply regularly from Southport to *Lytham* (p. 381) and *Blackpool* (p. 381). The railway goes on to *Preston* (p. 380).

From Liverpool to *Manchester*, see R. 43; to *London*, see R. 45.

### 43. From Liverpool to Manchester.

#### a. From Liverpool to Manchester viâ *Newton-le-Willows*.

31½ M. L.N.W. RAILWAY in ¾-1½ hr. (fares 5s. 6d., 4s., 2s. 6d.; return 8s., 6s., 4s. 6d.). This line, constructed in 1830 at a cost of 1,000,000L., is one of the oldest of existing railways. The crucial part of the undertaking was the filling up of *Chat Moss*, a huge and dangerous swamp, 12 sq. M. in extent and in places 30 ft. deep. The manufacturing district traversed is uninteresting.

After leaving Lime St. Station (p. 328) the train stops at (1¼ M.) *Edgehill*, near the *Botanic Gardens* (p. 334). — From (5 M.) *Huyton* the Scottish express route diverges to the left viâ *St. Helen's* and *Wigan*. From (11½ M.) *St. Helen's Junction* a branch-line leads N. to *St. Helen's (Raven)*, a town with 71,288 inhab., noted for its manufactures of plate-glass, and thence to *Rainford* (p. 338) and *Ormskirk* (p. 336), while another runs S. to *Widnes* and *Runcorn* (*Royal Hotel*), the latter a river-port with 20,000 inhab., situated on the *Mersey*, 12 M. above Liverpool. — 15 M. *Earlestown*, with the large waggon-works of the railway, is the junction of a line to *Warrington* (p. 338) and *Chester* (p. 273). — At (16 M.) *Newton-le-Willows* we cross the main line of the L.N.W. Railway from *London* to *Carlisle* and the North. At (16½ M.) *Parkside* Mr. Huskisson was killed at the opening of the railway (comp. p. 333). — 19½ M. *Kenyon* is the junction of a line to *Bolton* (p. 344). Beyond (21 M.) *Glazebury & Bury Lane* the train crosses *Chat Moss* (see above). At (26½ M.) *Patricroft* is the Iron Foundry established by James Nasmyth, one of the largest in England. — 27½ M. *Eccles* (*Cross Keys*), prettily situated on the *Irwell*.

31½ M. *Manchester* (*Exchange Station*), see p. 338.

#### b. From Liverpool to Manchester viâ *Warrington* and *Glazebrook*.

34 M. 'CHESHIRE LINES' RAILWAY in ¾-1¾ hr. (fares 5s. 6d., 4s., 2s. 6d.). As far as (25 M.) *Glazebrook* (p. 336) this line coincides with the main Liverpool and London line of the *Midland Railway* (see R. 45b).

We start from the *Central Station* in *Ranelagh Street* (p. 329). The train then stops at (1 M.) *St. James's* and (2½ M.) *St. Michael's*, crosses *Toxteth Park* (p. 334), and reaches (3½ M.) *Otterspool*. To

the right a view is enjoyed of the *Mersey*.  $5\frac{1}{2}$  M. *Garston* (p. 351);  $12\frac{1}{4}$  M. *Farnworth*, the junction of a loop-line to *Widnes*.

$18\frac{1}{4}$  M. **Warrington** (*Patten Arms*; *Lion*), a busy town on the right bank of the *Mersey*, with 52,742 inhab. and manufactories of cotton, iron, and glass. It is a place of considerable antiquity, and is believed to have been a Roman station. The *Parish Church*, a fine building in the Dec. style, has been restored. — From Warrington railways radiate to *Wigan* (p. 380), *Bolton* (p. 344), *Chester* (p. 273), etc.

Beyond Warrington the line runs nearly parallel with the celebrated BRIDGEWATER CANAL (35 M. long), one of the oldest in England, connecting Manchester and Liverpool.

The canal was constructed by Brindley for the Duke of Bridgewater in 1758-74. The Duke sank all his capital in the undertaking, but ultimately made a large fortune by the facilities it afforded for conveying the produce of his large coal-fields to Manchester and Liverpool.

At (25 M.) *Glazebrook* the direct line to London diverges to the right. — 34 M. *Manchester* (Central Station), see below.

*c. From Liverpool to Manchester viâ Atherton.*

37 M. LANCASHIRE AND YORKSHIRE RAILWAY in  $\frac{3}{4}$ - $1\frac{3}{4}$  hr. (fares 5s. 6d., 4s., 2s. 6d.).

We start from the Exchange Station (p. 328). The district traversed is uninteresting and most of the stations unimportant. 11 M. *Rainford* is the junction of lines to *Ormskirk* (p. 336) and *St. Helen's* (p. 337). Near *Wigan* (p. 380), which the Manchester line avoids by a loop, we cross the main L.N.W. line. A little farther on, the direct Manchester line diverges to the right from that to *Bolton* (p. 344). 26 M. *Atherton*; 29 M. *Walkden* (*Stock's Hotel*; *Bull's Head*); 34 M. *Pendleton*; 36 M. *Salford*. — 37 M. *Manchester* (Victoria Station), see below.

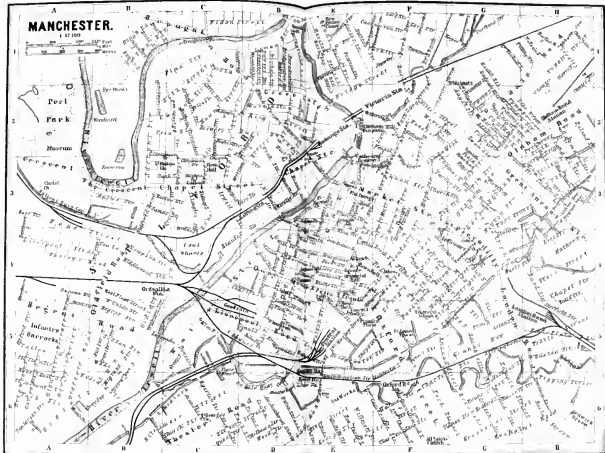
**Manchester.** — Railway Stations. 1. *Central Station* (Pl. E, 5), at the corner of Windmill St. and Lower Mosley St., for the trains of the Midland Railway and Cheshire Lines to London, Liverpool, Chester, Buxton, Matlock, Derby, etc. — 2. *London Road Station* (Pl. G, H, 5), for the L.N.W. trains to London, Stafford, Birmingham, etc., and also for the Central Railway (in connection with the G.N.R.). — 3. *Exchange Station* (Pl. E, 2), on the N. side of the town, for the L.N.W. trains to Liverpool, Leeds, Chester, Wales, and Scotland, and G. W. R. trains to Chester and Wales. — 4. *Victoria Station* (Pl. F, 2), adjoining the last, for the Lancashire and Yorkshire lines to Liverpool, Bolton, Preston, Oldham, York, Leeds, Scarborough, etc. — 5. *Oxford Road Station* (Pl. F, 6), for trains to Altrincham, etc. — In addition to these stations, which are connected with each other by a loop-line, there are several secondary or suburban stations at which the trains generally stop before quitting Manchester. The chief of these is that at *Salford* (Pl. D, 3). — Single cab-fare (p. 339) from the stations to the hotels.

**Hotels.** \*QUEEN'S (Pl. a; G, 4), 2 Piccadilly, a long-established house near the London Road Station, R. & A. from 4s. 6d.; \*VICTORIA (Pl. b; E, 3), Victoria St., R. & A. from 2s. 6d., table-d'hôte 3s. 6d.; \*GRAND (Pl. c; H, 4), Aytoun St., with lift, R. & A. 4s.-5s. 6d., table-d'hôte 5s., 'pens'. 10s. 6d.-12s. 6d.; GROSVENOR (Pl. d; E, 3), Deansgate, R. & A. from 4s.; ALBION (Pl. e; G, 3), 21 Piccadilly, R. & A. from 4s. 6d.; CLARENCE (Pl. f),



# MANCHESTER.

1871





WATERLOO (Pl. g), in Piccadilly (6 & 8, Pl. G, 3, 4); MOSLEY TEMPERANCE, Piccadilly; \*ROYAL (Pl. m; F, 3), 2 Mosley St.; the last six commercial.

**Restaurants.** *Atlantic*, 5 Cross St. (Pl. E, 3, 4; entr. from Newmarket), for men only; *Victoria*, at the above-named hotel (Pl. E, 3); *Parker*, 18 St. Mary's Gate and 10 St. Ann's Sq. (Pl. E, 3); *Prince's Café*, opposite Prince's Theatre (Pl. E, 5); *Manchester Limited Restaurant Co.*, under the Exchange (Pl. E, 3); *Royalty Luncheon Rooms*, Princess St.; \**Old Swan* (German), Pool St., Market St.; *Continental*, Peter Sq.; *Harrison*. King St.; *Smallman's Vegetarian Restaurants*, St. Anne St., Barton Arcade, Deansgate, etc. — *Refreshment Rooms* at the stations.

**Cabs.** Per mile, 1-2 pers. 9d., 3-4 pers. 1s.; for each additional third of a mile 3d. or 4d. By time, for each 1/4 hr. 6d. or 7 1/2d. For each article of luggage carried outside 2d. Double fares from midnight to 7 a.m. Complaints may be made at the Town Hall (p. 342).

**Tramways.** Manchester is covered with a network of tramways, traversing the main streets and extending to all the suburbs (fares 1d.-3d.).

**Post and Telegraph Office** (Pl. F, 3), corner of Market St. and Spring Gardens. Numerous branch-offices and pillar letter-boxes.

**Theatres.** *Royal* (Pl. E, 5), Peter St., stalls 6s., dress circle 5s., upper circle 2s. 6d., pit 1s.; *Prince's* (Pl. E, 5), Oxford St.; *Comedy* (Pl. E, 4), Peter St., dress circle and stalls 5s.; *Queen's* (Pl. E, 4), Bridge St., dress circle 2s., pit 6d.; *St. James's* (Pl. F, 5), Oxford St. — *Palace Theatre of Varieties*, Oxford Road, a music-hall; adm. 1-5s.

**Concerts.** *Concert Hall* (Pl. E, 5), Peter St.; *Classical Concerts*, Free Trade Hall (Pl. E, 4), every Thurs. in winter; *Manchester Vocal Society's Concerts*.

**Popular Resorts.** \**Bellevue Gardens*, Longsight, to the S.E., with zoological collection, dancing-saloon, restaurant, fire-works, lake for boating, etc., much frequented by the lower classes. They may be reached by tram or by train from London Road to *Longsight*. — *Botanic Gardens*, Chester Road, Old Trafford, to the S.W. — *Circus*, Oxford St., and Peter St.

**Baths.** *Herriott's*, 9 Stevenson Sq., near the Infirmary (Pl. G, 4); *Allison*, 40 Hyde Road; *Bartholomew*, 112 Stockport Road; *Constantine*, 21 Oxford St. — *Corporation Baths*, in Store St., Leaf St., Baker St., and Osborne St.

**American Consul**, *W. F. G. Grinnell, Esq.*

*Manchester*, the chief industrial town of England, and the great metropolis of the cotton-manufacture, is situated on the river *Irwell*, a tributary of the *Mersey*, in a gently undulating plain. Manchester proper lies on the left bank of the *Irwell*, which here receives two smaller streams, the *Medlock* and the *Irk*; but in ordinary speech the name is used to include *Salford*, on the opposite bank, which really forms one town with Manchester, though a distinct municipality, returning its own members to Parliament. In 1891 the population of the united city was 703,479 (Manchester, 505,343; Salford, 198,136). The population includes a large German element, whose influence may perhaps be traced in the zeal and success with which music is cultivated here. Besides cotton goods, Manchester also manufactures large quantities of silk, worsted, chemicals, and machinery. Its chief interest for the stranger lies in its huge manufactories and warehouses, and in the bustling traffic of its streets. Most of the streets of the older part of the town, centering in the Town Hall, are narrow, but many improvements have recently been effected. The suburbs on the other hand, such as *Cheetham Hill*, *Broughton*, *Old Trafford*, and *Fallowfield*, are generally well laid out and handsomely built. Many of the largest mills and fac-

tories are now in the towns around Manchester, and the city itself is becoming more of an emporium and less of an actual centre of manufacture. The rivers unfortunately do not add much to the attractions of the town, as their waters are black with mill-refuse. Since 1847 Manchester has been the seat of a bishop.

**History.** Manchester occupies the site of the *Mancunium* of the Romans. In the 10th cent. we hear of Edward the Elder repairing and garrisoning the village of *Manigceaster*, and a line of Norman barons seems to have derived their title from this place. Towards the end of the 14th cent. it was already known as an industrial place of some importance, the manufacture of woollen and linen goods having, according to report, been introduced by Flemish immigrants in the time of Edward III. Under Henry VIII. (1509-47) Manchester appears as the principal town of Lancashire, but its size cannot have been very great, as even in 1720 it did not contain 10,000 inhabitants. After the middle of the 18th cent. its progress began to be more rapid, and the population rose from 20,000 in 1760 to 94,000 in 1801. The first application of steam to machinery for spinning cotton was made here in 1789, and gave a great impetus to the cotton-manufacture. The advance was aided by the construction of the Bridgewater Canal (see p. 333) to Liverpool; in 1830 the Manchester and Liverpool railway (see p. 337) was opened; and in 1894 a 'Ship Canal', connecting Manchester with the sea was opened for traffic (see p. 344). In 1894 the 'Thirlmere Water scheme' (p. 391) was completed. *Comp. W. E. A. Azon's 'Annals of Manchester' (1886).*

The name **Manchester School** began to be used some 60 years ago to designate the political party that agitated for the repeal of the corn-laws and for the general recognition of the principles of free trade. The chief manufacturing town of England very naturally became the centre of the movement, and the head-office of the Anti-Corn-Law League was established in Newall Buildings, Market St. (*comp. p. 343*). Richard Cobden, the leader of the party, was a partner in a Manchester firm of cotton-printers, and in 1839 the Manchester Chamber of Commerce, at his instigation, opened the free-trade campaign by petitioning Parliament against the corn-laws. After the triumph of the principles of free trade, the name Manchester School stuck to the political party grouped round Cobden and Bright, though the city of Manchester was by no means invariably of the same mind as these politicians. The leading principles of this school may be described as the development of complete freedom of trade and unrestricted competition, and the adhesion as far as practicable to a policy of non-intervention in foreign affairs. The expression has become domiciled in several Continental states, where it is sometimes used as a term of reproach for those who prefer peace and material welfare to the honour of their country.

No traveller should quit Manchester without having seen one at least of its great factories. A letter of introduction is desirable; but those who have none may send a written request to the head of the firm whose establishment they wish to inspect. Among the most interesting manufactories are the following: Armitage's Cotton Spinning Mills at Pendleton; Hoyle's Print Works, Mayfield; Nasmyth's Bridgewater Foundry at Patricroft (*p. 337*); Whitworth's Ordnance and Machine Works at Openshaw; S. & J. Watt's Home Trade Warehouse, Portland St.

We begin our walks through Manchester at the *London Road Station* (Pl. G, H, 5; *p. 338*), near which most of the principal hotels are situated. London Road is prolonged towards the N. by **PICCADILLY** (Pl. G, 4), one of the chief streets of the city. Here, to the left, rises the **Royal Infirmary** (Pl. G, 4), a large building founded in 1753, but since extensively altered and provided with a handsome Ionic portico. One wing was erected partly

from the proceeds of a concert given by Jenny Lind. About 20,000 patients are annually treated here.

The pavement in front is adorned with four bronze statues. To the left is the *Duke of Wellington* (1769-1852), by Noble, surrounded by four allegorical figures. — In the centre are statues of *Dalton* (1766-1844), founder of the atomic theory, and *James Watt* (1736-1819), the inventor of the steam engine. — To the right is *Sir Robert Peel* (1788-1850), by Marshall.

Piccadilly is continued by MARKET STREET (Pl. E, F, 3), the main artery of traffic in Manchester. To the left, halfway down the street, is the *Post Office* (Pl. F, 3). Market St. ends opposite the **Exchange** (Pl. E, 3), a massive structure in the classical style, erected in 1864-74 by *Mills and Murgatroyd*, with a Corinthian portico, and a campanile 180 ft. high.

The *Great Hall*, 200 ft. long and 190 ft. wide, is covered with a dome 80 ft. high. On cotton-market days (Tues. and Frid., 1-2) it is crowded with buyers and sellers from all parts of Lancashire, and presents a scene of great bustle and apparent confusion. Strangers are admitted to the galleries on application to the keeper. — In St. Ann's Square, adjoining the Exchange, is a *Statue of Cobden* (see p. 340), by Wood.

We now turn to the right and proceed to the N. through Victoria Street to (5 min.) the **Cathedral** (Pl. E, 2), situated in an open space facing the Irwell. The building is in the Perp. style and dates mainly from the early half of the 14th cent., but restoration has given it a somewhat modern aspect. A new N. porch was added in 1889, and a muniment-room and a baptistery have recently been built. It is the parish-church ('*crowd church*') for the vast parish of Manchester and was made collegiate under a warden and fellow in the 15th century. It was raised to the dignity of a cathedral in 1847 and is one of the smallest of English cathedrals, being only 220 ft. long and 112 ft. broad. Its great comparative width is due to the fact that chapels have been added on both sides of the original church so as to form double aisles (comp. p. 54). The square tower, 140 ft. in height, was rebuilt in 1864-67. Part of the exterior is decorated with quaint carvings.

**Interior** (adm. free; services at 11 a.m. and 3.30 p.m.; on Sun. at 10.30 a.m., 3.30, and 7 p.m.). The **NAVE** is impressive owing to its unusual width, but the **CHOR** is the most interesting part of the interior. Both have flat timber ceilings. The oaken *Choir Stalls*, dating from about 1505, are finely carved (quaint misereres). The stained glass is moderate; one of the windows is a memorial to Gen. Gordon. Perhaps the most attractive chapel is the *Lady Chapel*, added about 1518. The outer N. aisle of the choir (rebuilt) is known as the *Derby Chapel*, and contains monuments to members of that family. Off this chapel opens the small *Ely Chapel*, with the monument of Bishop Stanley of Ely (d. 1515), who was Warden of Manchester Collegiate Church in 1485-1509 and built the beautiful clerestory of both nave and choir. At the E. end of the N. aisle of the choir is a "Statue of *Humphrey Chetham* (see p. 343), by Theed. At the E. end of the S. choir-aisle is the small *Fraser Chapel*, erected in 1887 to the memory of *Bishop Fraser* (d. 1885), of whom it contains an effigy. To the S. of the choir is the octagonal *Chapter House*.

A little to the E. of the Cathedral, in Shudehill, is *Smithfield Market* (Pl. G, 2), which may be visited on Saturday evening, when the factory operatives lay in their supplies for the week. — To

the S. of the Cathedral is a *Statue of Cromwell* (Pl. E, 3). — To the N. stands \***Chetham College** or **Hospital** (Pl. E, F, 2), with a Blue Coat School established by Humphrey Chetham in 1651, and a library of 40,000 vols. (open 10 to 4, 5, or 6).

The library is probably the oldest free library in Europe. The building itself (small gratuity to boy who acts as guide), enclosing a quadrangle, dates from the reign of Henry IV. (1422-61) and is the most ancient and interesting in Manchester. It originally formed part of the collegiate buildings attached to the old church. The *Dining Hall* has a dais and screen. The *Library* (with a fine carved oak buffet and some old portraits), and the *Dormitories* are also interesting.

The large red building adjoining Chetham College is the *Grammar School*, of which De Quincey is the most famous alumnus (rebuilt since his time). Immediately to the N. are the *Exchange* and *Victoria Stations* (Pl. E, F, 2), the latter adjoined by the *Workhouse* (Pl. F, 1).

Passing the Victoria Station and crossing New Bridge Street, we continue along Great Ducie Street to (6 min.) the \***Assize Courts** (Pl. E, 1), an imposing Gothic edifice, erected in 1864 from the designs of *Waterhouse*, at a cost of 100,000*l.*

The fine entrance, on the W. side, is adorned with the statues of eminent lawgivers, that of Moses crowning the apex of the gable. The capitals of the columns in the portico represent the judicial penalties of former times. The slender pointed tower rising from the centre of the building is 210 ft. high. The large central *Hall*, 100 ft. long, 48 ft. wide, and 75 ft. high, has a window (at the N. end), representing the signing of Magna Charta. — Behind the Assize Courts is the large *County Gaol*.

DEANSGATE (Pl. E, 3, 4, 5), one of the busiest thoroughfares in Manchester, begins to the S.W. of the Cathedral, and ends at *Knott Mill Station* (Pl. D, 6), in the district supposed to be the exact site of the Roman *Mancunium* (p. 340). To the right, nearly opposite John Dalton St., the fifth cross-street on the left, is the new *Rylands Library*, a handsome free library presented to the city by Mrs. John Rylands and containing the famous Althorp collection of books (comp. p. 256). To the left, at the corner of Lloyd St. (Pl. E, 4), are the *School Board Offices*. — *John Dalton Street* (Pl. E, 4) leads to ALBERT SQUARE (Pl. E, 4), which is embellished with statues of *Prince Albert* (d. 1861), by Noble, under a Gothic canopy by Northington, *Bishop Fraser* (d. 1885), by Woolner, and *Oliver Heywood* (d. 1892), a prominent citizen. On the W. side of the square rises the \***New Town Hall** (Pl. E, 4), another enormous and imposing Gothic pile by *Waterhouse* (see above), erected in 1868-77 at a cost of 775,000*l.* The clock-tower is 286 ft. high (\*View from the top); it contains a fine peal of bells and a carillon.

The Interior (adm. 6*d.*) contains 250 rooms. The great \*HALL, 100 ft. in length, is adorned with frescoes of scenes from the history of Manchester by *Madox Brown* (d. 1893), and contains statues of Gladstone, Villiers, Joule, and Dalton (p. 311; the last by *Chantrey*), and a bust of *Cardinal Vaughan*, who was Bishop of Salford from 1872 to 1892. On the roof are the arms of English towns and counties.

In King St. (Pl. E, 3, F, 4), a little to the N., is the *Free Reference Library* (open 9-10, on Sun. 2-9), occupying the old Town Hall.

Adjoining the Town Hall is the *Memorial Hall* (Pl. E, 4), commemorating the ejection of the Nonconforming clergy in 1662.

Passing the N. side of the Town Hall, through Princess St., and crossing Cooper St., we reach MOSLEY ST. (Pl. F, 4), another busy thoroughfare. Opposite us, at the corner of Princess St., is the **City Art Gallery** (formerly the *Royal Institution*; Pl. F, 4), a building in the Greek style by *Barry*, with an Ionic portico.

It contains a collection of pictures and casts of the Elgin Marbles in the British Museum. Annual exhibitions of art are held here. — Immediately to the N. is the *Athenaeum* (Pl. F, 4), a kind of club for young business-men (quarterly subscription 6s. 6d.), with a good library.

If we turn to the right on reaching Mosley St. from Albert Square (p. 342), we soon reach *St. Peter's Church* (Pl. F, 5), containing an altarpiece after Carracci. In Peter Street, running hence to the W., stands the **\*Free Trade Hall** (Pl. E, 4), in the Italian palatial style, by *Walters*, erected in 1856 on the site of the earlier edifice of the Anti-Corn-Law League (comp. p. 340). The hall is 130 ft. long, 80 ft. wide, and 53 ft. high, and can accommodate 6000 persons.

The ground on which the original Free Trade Hall was erected was the property of Mr. Cobden, and was placed by him at the disposal of the League. On Aug. 16th, 1819, it was the scene of the 'Massacre of Peterloo', the name given in Manchester to a collision between the cavalry and yeomanry and the Manchester Reformers, when several lives were lost.

To the left of the Free Trade Hall are the *Royal Theatre* (p. 339) and the *Young Men's Christian Association*. Behind the Free Trade Hall is the large new *Central Station* (Pl. E, 5; p. 338).

From Mosley St., opposite Peter St., diverges *Oxford Street* (Pl. F, 5, 6), a long street leading S.E. to the suburban districts of *Rusholme*, *Fallowfield*, *Cheadle*, etc. — It contains the *Oxford Road Station* (Pl. F, 6; p. 339), *All Saints' Church* (Pl. F, 6), the *School of Art*, the *Owens College* ( $1\frac{1}{4}$  M. from the Town Hall), the *Eye Hospital*, and the Rom. Cath. *Church of the Holy Name*, with an elaborate interior. — The **\*Owens College**, founded in 1845 by John Owens, who left 100,000*l.* for the purpose, was transferred to the present handsome Gothic edifice (by Waterhouse) in 1873. The buildings were extended in 1886-87.

The college was incorporated by Act of Parliament in 1874, and in 1880 it was constituted one of the colleges of Victoria University (see below). It is now attended by about 1200 students, taught by about 80 professors and lecturers, and includes a medical school and faculties of arts, law, and science. It possesses a good *Library*, well-furnished *Laboratories*, and a *Collection of Natural History*. *Mr. Stanley Jevons* (d. 1882) and *Sir Henry Roscoe* were professors at the Owens College.

**Victoria University**, incorporated by Royal Charter in 1880 and empowered to grant degrees, has its seat at Manchester and comprises at present the Owens College, Liverpool University College (p. 334), and the Yorkshire College at Leeds (p. 410).

The **Manchester Art Museum**, in *Ancoats* (to the E. of Pl. II, 4), opened in 1886, may be called the Bethnal Green Museum of Manchester (open free, week-days and Sundays). The objects exhibited are furnished with explanatory labels. Concerts, lectures, and classes are also held here for the people of the district.

**Salford** (p. 339), or Manchester on the right bank of the Irwell, contains little to interest the stranger. The *Roman Catholic Cathedral* (Pl. C, 3), a good building by Pugin the Elder, with a spire 240 ft. high and a fine W. front, is much obscured by adjoining houses.

To the N.W., skirted by the Irwell, lies **Peel Park** (Pl. A, 2), a public park, prettily laid out, containing a museum and a library. The *Museum* is a large building in the Renaissance style, with a fair collection of antiquities and other objects of interest. The *Art Gallery* contains modern paintings and sculptures. The building also includes the *Salford Free Library*. — The *Whitworth Park*, near Oxford St. (beyond Pl. F, 6), 24 acres in extent, a bequest of Sir Joseph Whitworth, was opened in June, 1890. The *Whitworth Institute*, in the park, with a picture gallery, a commercial museum, etc., has been founded for the promotion of the fine arts.

Manchester possesses several other public parks, some of them of considerable size. *Botanic Gardens*, see p. 339. — *Bellevue Gardens*, see p. 339. The celebrated attempt to rescue Fenian prisoners in 1867 was made near the old *Bellevue Prison*, in the Hyde Road.

The *Manchester Ship Canal*, one of the boldest modern experiments in inland navigation, which is intended practically to place Manchester among the principal seaports of Great Britain, was opened for traffic on Jan. 1st, 1894. The canal, which is 35½ M. long and 26 ft. deep, with a minimum bottom width of 120 ft., has five locks, and cost 15,000,000*l.* instead of the estimated 8,000,000*l.* It begins at Old Trafford (conveniently reached by tramway from Deansgate to the end of Trafford Road) and enters the Mersey at *Eastham* (p. 328). The docks at the Manchester end, on both sides of the Irwell, have an area of 110 acres, and the quay-frontage is 5¾ M. long. The locks and sluices at Trafford and other points of the canal are among the most important works of the kind ever executed. Comp. p. 328.

FROM MANCHESTER TO BOLTON AND BLACKBURN, 25 M., Lancashire and Yorkshire Railway in ¾-1½ hr. (fares 4*s.* 6*d.*, 2*s.* 6*d.*, 2*s.* 0½*d.*). — 10½ M. **Bolton-le-Moors** (*Swan*; *Victoria*), a prosperous town of 115,000 inhab., with large cotton-mills, bleaching and dye-works, engine factories, and iron-foundries. Crompton (1763-1827), the inventor of the spinning-mule, resided at Bolton and is commemorated by a statue in Nelson Square. In the vicinity are the (2 M.) *Hall-in-the-Wood*, an old timber house where Crompton perfected his invention, and (3 M.) *Smithills Hall*, an interesting old manor-house. — 25 M. **Blackburn** (*Old Bull*), a well-built industrial town of 120,000 inhab., the staple products of which are cottons, calico, and muslin. Hargreaves (d. 1788), the inventor of the spinning-jenny, was born here.

[From Blackburn branch-lines diverge on the left to *Preston* (p. 380) and on the right to *Burnley* (p. 345). The main line goes on to *Hellifield* (p. 412), viâ *Whalley* (Whalley Arms), with a ruined abbey, and *Clitheroe* (Swan), with a ruined castle. About 5 M. to the N.W. of Whalley is the Jesuit college of *Stonyhurst* (250 pupils), containing a museum with some interesting historical relics, some fine illuminated MSS., a Roman altar, and a collection of paintings. From Clitheroe pleasant excursions may be made in the valley of the *Ribble* and to the *Hill of Pendle*, a famous haunt of Lancashire witches.]

FROM MANCHESTER TO BURY AND BACUP. 22 M., Lancashire and Yorkshire Railway in 1¼ hr. (fares 3*s.* 4*d.*, 2*s.*, 1*s.* 7*d.*). — 9½ M. **Bury**, a flourishing manufacturing town with 57,000 inhab., owes its prosperity to the introduction of calico-printing by the father of Sir Robert Peel. A statue in the town commemorates Sir Robert Peel (1783-1850), who was born in the vicinity. — 13½ M. *Ramsbottom*, another manufacturing town, was the residence of the Messrs. Grant, the originals of 'The Cheeryble Brothers' in 'Nicholas Nickleby'. A line runs hence to *Accrington* and

Blackburn. — 22 M. **Bacup** (23,500 inhab.) has considerable cotton and woollen manufactures.

FROM MANCHESTER TO OLDHAM, 8 M., railway in  $\frac{1}{2}$  hr. (fares 1s., 9d., 7d.). Departure from *Victoria Station* (p. 338). — 8 M. **Oldham** (*King's Arms*; *Black Swan*), with 175,500 inhab., is one of the most important cotton-manufacturing towns and also contains large iron-works. Over 600 tall factory chimneys may be seen from the top of *Oldham Edge*.

FROM MANCHESTER TO HALIFAX (*Bradford, Leeds*), 33 M., Lancashire & Yorkshire Railway in  $1\frac{1}{2}$  hr. (fares 5s. 3d., 3s. 6d., 2s. 8 $\frac{1}{2}$ d.). Departure from *Victoria Station* (p. 338). —  $5\frac{1}{4}$  M. *Middleton Junction*. — 11 M. **Rochdale** (*Wellington*; *Duckworth's*; *Railway*), a town with 71,500 inhab., situated on the *Roche*, is one of the chief seats of the flannel and woollen industry, in which about 100 mills are here engaged. It possesses some interest in economical history as the place where the first impulse was given to the great movement of co-operation by the formation, in 1844, of the *Society of Equitable Pioneers*, which consisted of a few mill-hands, with a capital of 28l. The society now contains 11,340 members and possesses a capital of 353,470l. *John Bright* (d. 1889) lived and is buried at Rochdale. —  $19\frac{1}{2}$  M. *Todmorden*, whence a branch-line runs to *Burnley* (see p. 344). 29 M. *Sowerby Bridge*. — 33 M. **Halifax**, and thence to (41 M.) *Bradford* and (49 M.) *Leeds*; see p. 411.

FROM MANCHESTER TO HUDDERSFIELD AND LEEDS, 43 M., L. N. W. R. in  $1\frac{1}{2}$ - $2\frac{1}{4}$  hrs. (fares 7s., 4s. 6d., 3s. 7d.). Departure from *Exchange Station* (p. 338). —  $6\frac{1}{2}$  M. **Ashton-under-Lyne** (*Boar's Head*; *Railway*), a busy cotton-spinning town with 40,500 inhabitants. Near (8 M.) *Staly-bridge* (Castle), a cotton-spinning town with 26,800 inhab., the train enters a bleak moorland-district, and begins to cross the ridge of limestone hills stretching northwards from the vicinity of Derby (comp. p. 357) to the Lake District and the Scottish border. — Beyond (10 $\frac{1}{2}$  M.) *Mossley* we enter Yorkshire. From (13 M.) *Greenfield* a short branch-line diverges to Oldham (see above). — 14 M. *Saddleworth* (Commercial), a manufacturing town with 22,000 inhab., in a bleak hollow at the foot of some picturesque rocks. Two railways, the road, the *Huddersfield Canal*, and the river *Tame* here all run parallel through a deep valley. We penetrate the ridge by one of the longest tunnels in England (3 M.). — 26 M. **Huddersfield** (*George*; *Imperial*; *Queen*; *Rail. Refreshmt. Rooms*), one of the centres of the English cloth and woollen manufacture, is a well-built modern town of 95,420 inhab., situated on the *Colne*, on the W. margin of the limestone hills. The environs are pretty, and contain some Roman remains. —  $30\frac{1}{2}$  M. *Mirfield* (Rail. Buffet) is the junction for Bradford (p. 411), and a little farther on, the line to Wakefield (p. 409) diverges to the right.  $33\frac{1}{2}$  M. *Dewsbury* (Royal; Rail. Buffet), a manufacturing place with 29,000 inhab.; 35 M. *Batley*. —  $42\frac{1}{2}$  M. *Leeds*, see p. 409.

FROM MANCHESTER TO LONDON VIA CREWE, 189 M., railway in  $4\frac{1}{4}$ -5 hrs. (fares 24s. 6d., 19s. 4d., 15s. 5 $\frac{1}{2}$ d.; return 49s., 40s., 30s. 11d.). The remarks made at p. 351 as to sleeping-carriages, etc., apply also to Manchester trains. — The train starts from *London Road Station* (p. 338), and after passing several small suburban stations crosses a gigantic viaduct over the valley of the Mersey and part of the town of Stockport. — 6 M. **Stockport** (*George*; *Buckley Arms*; *Rail. Refreshmt. Rooms*), a large cotton-manufacturing town on the Mersey, with 70,250 inhabitants. The huge *Union Sunday School* is said to be the largest in the world; in 1896 it had 4834 pupils and 433 teachers. — 8 M. *Cheadle Hulme* is the junction of the line to Macclesfield (see below). — 14 M. *Alderley Edge* (Queen's Hotel), with the house and park of Lord Stanley of Alderley, is a favourite residence of wealthy Manchestrians. — At (31 M.) *Crewe* we join the through-line of the L.N.W. Co. from Liverpool to London (see p. 351). — Other L.N.W. trains between Manchester and London leave this line at *Cheadle Hulme* (see above) and proceed through the *Potteries* (see p. 352) to rejoin the main line at *Norton Bridge* (p. 353) or *Colwich* (p. 353). The principal intermediate stations on this route are **Macclesfield** (*Macclesfield Arms*; *Queen's*), an important centre of the silk industry, with 36,000 in-

hab.; *Congleton* (to *Hauley* and *Burslem*, see p. 352); *Stoke-upon-Trent* p. 352); and *Stone*.

FROM MANCHESTER TO LONDON VIA DERBY, 191½ M., railway in 4¼-5½ hrs. (fares 2s. 6d., 1s. 5½d.; returns 4s., 3s. 11d.; comp. p. 356). The train starts from the Central Station (p. 338) and proceeds viâ several suburban stations to (9 M.) *Stockport* (*Tiviot Dale*), where it unites with the route of the Midland Railway from Liverpool (see p. 356).

From Manchester to *Liverpool*, see R. 43; to *Chester*, see p. 281; to *London* viâ *Sheffield*, see R. 45c; to *Wigan* (also accessible by the L.N.W.R. from the Exchange Station), see p. 338.

#### 44. The Isle of Man.

Steamers ply as follows to the Isle of Man in summer; in winter communication is less frequent.

FROM LIVERPOOL. To (75 M.) *Douglas*, twice daily (oftener on Frid. and Sat.) in 3½-4½ hrs. (fares 5s. 6d., 3s. 6d.; return 9s. 6d., 5s. 6d.). To (85 M.) *Ramsey*. 4 or 5 times weekly (daily in July and Aug.), in 6 hrs. (same fares).

FROM BARROW (p. 384). To (46 M.) *Douglas*, daily in 3 hrs. (fares as above).

FROM FLEETWOOD (p. 381). To (63 M.) *Douglas*, daily in 3 hrs., on arrival of the 2.15 p.m. train; to (73 M.) *Ramsey*, 4 times weekly viâ *Douglas* (fares as above).

FROM SILLOTH (p. 384) TO DOUGLAS, 66 M., twice weekly in summer (on the way to Dublin; comp. p. 384), calling at *Whitehaven* (fares 5s., 3s.).

FROM WHITEHAVEN TO RAMSEY, 30 M., steamer fortnightly, in 2 hrs. (thrice weekly in July and Aug.; fare 6s., 3s.; return 10s., 5s.).

FROM GLASGOW. Viâ *Ardrossan* (p. 491), thrice weekly from end of June to middle of Sept., at other seasons once weekly (Wed.) viâ *Greenock* (p. 497), to (130 or 150 M.) *Douglas*, calling at *Ramsey*, in 8-9 hrs. (fares 11s. 3d., 10s. 9d., 5s. 9d., return 17s. 6d., 16s. 6d., 9s.; from *Ardrossan* or *Greenock*, 10s., 5s., return 15s., 7s. 6d.).

FROM BELFAST. To (65 M.) *Peel*, daily in July and Aug. in 4 hrs. (fares 5s. 6d., 3s. 6d.; return 9s., 5s.). To (90 M.) *Douglas*, calling at *Ramsey*, about once a week (not in July and Aug.; fares 6s., 4s.; return 10s. 6d., 6s.).

FROM DUBLIN. To (94 M.) *Douglas* on Tues. & Frid. (also Mon. & Wed. after middle of July), in 6-7 hrs. (fares 6s., 4s.; return 10s. 6d., 7s. 6d.).

A RAILWAY connects *Ramsey*, *Peel*, *Douglas*, and *Castletown*, and extends to *Port St. Mary* and *Port Erin*, giving access to most places of interest.

The *Isle of Man*, or *Mann*, is in the Irish Sea, between England, Scotland, and Ireland; hence its heraldic emblem (the three legs, or triune), and its Manx name, *Vannin* or *Mannin*, signifying 'middle'. The nearest point of the mainland (16 M.) is *Burrow Head*, *Wigtonshire*. The length of the island is about 32 M., its breadth about 12 M., its area 220 sq. M. More than half of the population (about 55,600) are in the four towns, *Douglas*, *Ramsey*, *Castletown*, and *Peel*. The central part of the island is mountainous and beautifully diversified; streams, flowing through narrow leafy glens, with precipitous sides, form numberless cascades. The whole island, however, has become practically one large playground for the operatives of Lancashire and Yorkshire; and their tastes have been so extensively catered for, by the erection of dancing saloons and the like at every point of interest, as to seriously interfere with the enjoyment of the scenery for its own sake. The hilly region ends with the valley of the *Sully*, to the N. of which is a plain, unbroken



except by low sand-hills, and including the *Curragh*, once a bog in which the fossil elk has been found. The highest point is *Snaefell* (2034 ft.), the top of which commands a view of England, Ireland, and Scotland. On the S. coast are many fine precipitous cliffs. The water is everywhere clear, and the smooth sandy shores afford safe and pleasant bathing. Good fishing is plentiful both in the rivers (trout) and the sea (mackerel, etc.).

**History.** The early history of the island is so mythical as to have little value, especially as there is no ancient Manx literature. Its hero, *Mannonan Mac-y-Lheir* (son of Lear), warrior, legislator, merchant, and magician, is said to have been slain by St. Patrick, who converted the Manx to Christianity (5th cent.). After this the island is supposed to have been under the sway of a long series of Welsh princes, and from the 10th to the 13th cent. it had Scandinavian rulers, many of the local names being evidently of Norse origin. In 1263 Alexander III. of Scotland subdued the island; but the Manx were so oppressed by the Scots, that by their desire Edward I. took it under his protection. Among the numerous subsequent rulers, or 'Kings', were William Montacute, Earl of Salisbury, Sir William Scroop, and Earl Percy (1399). In 1405 Henry IV. gave the kingdom to Sir John Stanley, and it remained with the Derby family till 1825, when the royal rights were purchased of the Duke of Atholl, a descendant of the seventh earl, for 416,000*l.*

The political constitution of the island, said to be the oldest in Europe, is unique. The government is vested in the *Lieutenant Governor*, appointed by the Crown; the *Executive Council*, including the two 'Deemsters' (judges), the Clerk of the Rolls, the Receiver-General, the Bishop, the Archdeacon, and the Vicar-General; and the *House of Keys*, consisting of 24 members elected by male or female owners and male occupiers. These three together constitute the *Court of Tynwald* (see p. 349). Acts of the British Parliament do not extend to the Isle of Man, unless it is specially named; and it is exempt from all imperial taxation. The island is divided for civil jurisdiction into two districts, and each of these into three 'Sheadings'. The first part of the title of the Bishop of Sodor and Man is derived from the 'Sudreys' (the Hebrides), once included in the see. — The Manx language, resembling Gaelic, is fast dying out.

A good general view of the coast is afforded by a trip round the island in one of the large steamers which leave Douglas once or twice a week during the summer, calling at Ramsey and making the circuit of about 80 M. in 6 hours (fares 3*s.*, 2*s.*). — Living in the Isle of Man is cheap as compared with fashionable resorts in the S. The leading hotels at Douglas, Ramsey, etc., are good; but many of the so-called hotels at the smaller points of interest are merely wooden barracks adapted only for the refreshment of the passing traveller. — Man is famous for a breed of tailless cats. — The best guide to the island is *Brown's* (Isle of Man Times Office, Douglas).

**Douglas.** — **Hotels.** \*FORT ANNE, at the S. end of the bay; VILLIERS, close to the pier; PEVERIL, GRAND, GRANVILLE, REGENT (R. & A. 3*s.* 6*d.*), ATHOL, CENTRAL, MÉTROPOLE, all on the Esplanade; CASTLE MONA; DOUGLAS BAY. — Innumerable *Boarding Houses* facing the sea (from 5*s.*).

GRAND THEATRE, Victoria St. — DANCING PAVILIONS. *Derby Castle. Fulcon Cliff, Paluce, Belle Vue, Pavilion*: variety entertainments and concerts in the afternoon; concerts of sacred music on Sun. at the Palace and Pavilion. — Victoria Baths, Victoria St.; Bath Establishment, Castle St.

**Electric Tramways** to *Laxey* (p. 348), and to *Kerristal*. — **Cable Tramway** from Victoria Pier to Broadway (*Ad.* up, 2*d.* down). — **Horse Cars** from Victoria Pier to Derby Castle (2*d.*).

**Golf Links** at *Port-e-Chee*, 1 M. to the N.W., and at *Hoestrake*, at the N. end of Douglas Bay. — *Yachts* for sailing excursions.

**Coach** frequently in summer to *Port Erin* (return-fare 5*s.*). *Excursion Brakes* to *Laxey, Ramsey*, etc.

*Douglas*, the capital of the island, with 19,000 inhab., lies on a fine bay, with a *Tower of Refuge* in the middle of it. Handsome new streets have displaced most of the old town, and a fine *Promenade* skirts the shore. The *Victoria Pier* is 1400 ft. long, the *Iron Pier* (adm. 1d.) 1000 ft., and the *Red Pier* 540 ft. The huge *Dancing Pavilions* of iron and glass, are conspicuous features. The *Castle Mona Hotel* was formerly the residence of the dukes of Atholl (see p. 347). *Port Skillion*, at the foot of *Douglas Head*, reached by ferry across the harbour (1d.), has excellent open-air bathing for gentlemen. At *Government House* is a small *Collection of Local Antiquities*.

WALKS. Among the most interesting points near Douglas are *Douglas Head* (view), the S. arm of the bay, round which runs a new Marine Drive; the *Nunnery*, a modern but very picturesque mansion, on an ancient foundation (cross the bridge at the head of the harbour and turn to the right); *Port Soderick*, 3 M. to the S.; and (1½ M.) *Braddan*, with its old and new churches and Runic monuments.

FROM DOUGLAS TO LAXEY, 7 M., electric tramway in ½ hr. (fare 1s.); also excursion brakes (1s., return 1s. 6d.). The steam-tramway starts from Derby Castle and runs along the coast, passing the *Howstrake Golf Links*, *Groulle Glen* (whence a miniature railway descends to the beach; 1 M., fare 3d.), *Garwick Glen*, and the *Cloven Stones*. 7½ M. *Laxey* is a thriving mining-village with 2000 inhab., in a beautiful glen. Its 'Mining Wheel', 72½ ft. in diameter (view from the top; fee 3d.), is one of the 'Lions' of the island. — From Laxey the electric tramway runs inland to *Snaefell* (2034 ft.; p. 347), which it ascends in a wide spiral curve. On the (¾ M.) top is a *Hotel* (return-fare from Derby Castle, 3s. 6d.).

LONGER EXCURSIONS. A good glance at the inland scenery is obtained by driving along the 'Long Road' and the 'Short Road', together 40 M. in length (excursion-brakes, 2s. 6d.-4s. each pers.; 6-7 hrs.). The route leads by *Braddan* (see above), *St. Trinian's* ruined chapel, and *Greeba* to (8 M.) *Ballacraigne*, where we turn to the right and ascend *Glen Mooar*, passing the entrance to (10 M.) *Glen Helen* (p. 349). To the left is the *Spooyl Vane Waterfall*. 15 M. *Kirk Michael* (p. 350); 16 M. *Bishopscourt* (the episcopal palace, mostly rebuilt by Bishop Wilson); 18 M. *Ballaugh* (p. 350); 21 M. *Sulby* (p. 350), beyond which, to the right, are *Lezayre Church* and *Ballakillingan* and *Milntown Parks*, at the foot of *Skyhill*. We then reach (24 M.) *Ramsey*, where a stay of 1-2 hrs. gives time for a visit to the (1 M.) *Albert Tower* (view). In returning by the 'Short Road', we skirt *Slieu Lewaigue* and pass (4 M.) *Ballaglass*, the (6 M.) *Dhoon Glens* (adm. 4d.), and (8½ M.) *Laxey* (see above). We then pass *Onchan*, with its curious church and monuments, and descend rapidly into (16 M.) Douglas. — Perhaps the finest route from Douglas to Ramsey is by the so-called 'Mountains Drive' (18 M.), crossing the shoulder of *Snaefell* (p. 347), an ascent of which may be combined with this route, and descending through *Sulby Glen* (p. 350) to *Sulby*, where it joins the above-mentioned route. — The following round is recommended to the moderate walker: walk from Douglas viâ *Braddan* (see above) to (2½ M.) *Union Mills* (p. 349); train to *St. John's* (p. 349); visit *Glen Helen* (p. 349; there and back 6 M.), and go on to (4 M.) *Glen Meay* (p. 350) and (2½ M.) *Peel* (p. 350). — Other excursions may be made to *Castletown* (see below), *Port Erin* (coach, see p. 347), etc.

FROM DOUGLAS TO PORT ERIN, 16 M., railway in 1 hr. (fares 2s., 1s. 4d.; no second class). — 3½ M. *Port Soderick* (*Mount Murray Hotel*, 1 M. from the station); 6½ M. *Santon*; 9 M. *Ballasalla* (*Rushen Abbey Hotel*), with the ruins of *Rushen Abbey*, founded in the 11th century. — 10½ M. *Castletown* (*George, Union*, un-

pretending) is the ancient capital and seat of government of the island. *Castle Rushen*, formerly the palace of the Kings of Man, was until 1890 the prison of the island (adm. 4d.).

The present building occupies the site of a castle of the 10th cent., which was besieged and almost entirely destroyed by Robert Bruce in 1313. Many mysterious stories are connected with some of its unfrequented apartments. The keep, banqueting-hall, and chapel formed the royal residence; the late Rolls Office was occupied by the Derby family. The glacis was constructed by Card. Wolsey while he held the island as trustee for one of the Stanleys, then a minor. From the castle-tower, Snowdon, Anglesey, the Mourne Mountains, and parts of Cumberland are visible. The clock in the S. tower was given by Queen Elizabeth and is still going. — In the market-place are an antique *Sun Dial* and a monument to Governor Smelt (1833). *King William's College*, an excellent school of over 200 boys, contains a collection of local fossils. Near the college is *Hango Hill*, where William Christian (Iliam Dhone) was executed in 1602 as a traitor to the 6th Earl of Derby (then King of the Island). On the isthmus between Castletown and *Derby Haven*, 1 M. from the station, are the *Castletown Golf Links* (Golf Links Hotel, 6s. 6d. per day). — Excursions may be made to *Derby Haven*, on the curious peninsula of *Langness*; to (1½ M.) *Malew Church*, with some curious relics; and to *Rushen Abbey* (see p. 348).

11½ M. *Ballabeg*; 13 M. *Colby*. — 15 M. *Port St. Mary* (Cliff Hotel), a pleasant little fishing port, now aspiring to be a seaside resort.

Walkers are advised to quit the train here and go by the *Chasms* to Port Erin (2-2½ hrs.). We follow the road (soon becoming a cart-track) which leads to the right, opposite the Cumberland Inn, near the harbour. 5 min. *Fistard*. At (7 min.) a gate the track bends to the right; 5 min. Gate; 4 min. Gate, beyond which is the house where we pay (2d.) for admission to the enclosure containing the \**Chasms*, fissures resembling those mentioned at p. 242. We now follow the cliffs as closely as possible to (1 M.) \**Spanish Head*, which commands a view of the *Calf of Man*. From Spanish Head we can either keep on round the coast, or shorten the walk by striking inland to *Cregneesh* and following a track across the *Mull Hills* to (1 M.) *Port Erin* (see below).

16 M. *Port Erin* (*Udall's*; *Falcon's Nest*; lodgings), a very picturesque little watering-place, at the head of a narrow and deep bay, the mouth of which is partly protected by the striking ruins of a huge breakwater, destroyed by a storm. The N. arm of the bay is formed by the lofty \**Bradda Head*, surmounted by a view-tower.

Port Erin and Port St. Mary are good starting-points for visits by boat (experienced boatman necessary) to some of the grandest coast scenery, the *Calf of Man*, the *Chickens Lighthouse*, etc.

FROM DOUGLAS TO PEEL, 12 M., railway in ¾ hr. (fares 1s. 6d., 1s.). — 2½ M. *Union Mills*, 1 M. from Braddan (p. 348); 5½ M. *Crosby*. To the right, at the foot of *Greeba*, lies *St. Trinian's* (p. 348). *Greeba Castle* is the residence of Mr. Hall Caine. — 9 M. *St. John's*, the junction for the Manx Northern Railway from *Fordale* (to the S.) to Ramsey (to the N.). A little to the right (N.) of the station is the *Tynwald Hill*, a circular mound thrown up in very remote times for legislative meetings; and here all new Manx laws are promulgated on July 5th.

About 2 M. to the N. of *St. John's* (comp. p. 348) is the entrance (*Swiss Cottage Hotel*, D. 1s. 6d.) to \**Glen Helen* (adm. 6d.), one of the prettiest little valleys in the island, with the (1 M.) *Rhenass Falls*. — In

the opposite direction lies (4 M.) *Glen Meay* (adm. 4d.), another small glen with a waterfall, opening to the sea, whence we may go on to (3 M.) *Peel* (comp. p. 348).

12 M. *Peel* (*Creg Malin*, on the shore; *Peel Castle*) is a small town at the mouth of the *Neb*, with 4000 inhab., engaged in fishing, boat-building, and net, sail, and rope making.

*Peel Castle* (adm. 3d.), dating in its present form mainly from the 15th cent., is a picturesque ruin, to which much historic and legendary interest attaches. It lies on *St. Patrick's Isle*, connected with the mainland by a causeway (ferry across the harbour 1d.). 'Fenella's Tower' is pointed out as the scene of Fenella's escape in Scott's 'Peveril of the Peak'. The *Round Tower* (50 ft. high) in the centre of the enclosure is of uncertain origin. The oldest part of the ruined *Cathedral*, also within the castle enclosure, is the choir (1236-47).

On the *White Strand* (1 M. to the W.) fossil pebbles are found. On *Peel Hill* (450 ft.), a high tower, termed *Corrin's Folly*, was built by a Nonconformist of that name, as a burial-place; it affords a good general view of the town and castle.

FROM DOUGLAS TO RAMSEY, 26 M., railway in 1½-1¾ hr. (fares 3s. 4d., 2s. 2d.). From Douglas to (9 M.) *St. John's*, see p. 349. 11 M. *Peel Road*; 12 M. *St. Germain's*. — 16 M. *Kirk Michael* (Mitre; Northern Railway), the churchyard of which contains several interesting Runic monuments. A little farther on *Bishopscourt* (p. 348) is passed on the right. — 19 M. *Ballaugh*, near the *Curragh* (p. 348). — 21 M. *Sulby Glen* (Hotel).

This is the best starting-point for a visit to *Sulby Glen*, a wider and more open valley than most of the Manx glens, somewhat recalling parts of the Highlands. A walk of 3½ M. from the station along the road through the valley brings us to the *Tholt-e-Will Hotel*, in the grounds of which (adm. 4d.) are the *All* and the *Tholt-e-Will Falls* (the latter insignificant). *Tholt-e-Will* lies near the N.W. base of *Snaefell* (p. 347), which may be easily ascended hence. — From this point we may reach Ramsey via *Glen Auldyn*, to the N.E. of *Snaefell*.

22 M. *Sulby Bridge*; 24 M. *Lezayre*. — 26 M. **Ramsey** (*Queen's*, *Albert*, *Prince of Wales*, on the Esplanade; *Mitre*, in the town; *Old Swan*, unpretending; lodgings), a small town with 4500 inhab., is situated on the N.E. coast of the island, in the middle of a still finer bay than that of Douglas. The sandy beach affords excellent bathing, and there are a *Promenade*, a *Pier* (2200 ft. long), and *Golf Links*.

The environs are pretty, and pleasant walks may be taken to (1 M.) the *Albert Tower*, and to (1½ hr.) *North Barrule* (1850 ft.), and thence along the ridge to (4 M.) *Snaefell* (p. 347). To the S. of the town the shore is rocky, and at low tide we may follow it to *Port Lewaigue* (pronounced *league*) and other rocky little creeks at the foot of *Maughold Head*. On the hill is *Kirk Maughold*, with a very curious church and monuments. One of the favourite excursions is that to *Sulby Glen* (see above), with which may be combined *Glen Auldyn* (see above). — The *Ballaglass Falls* and *Ballure Glen* are also picturesque. — On a drive to (7½ M.) the *Point of Ayre*, the N. extremity of the island (fine sea view), we pass (4½ M.) *Kirk Bride*. The return may be made by *Andreas*, with a very lofty church-tower and some Runic monuments. About 1 M. to the S. of the village is the old fort of *Ballachurry*, a grassy mound of unknown date. — Beyond the Point of Ayre, the coast is lined with high sandy 'Broughs', which extend far down the W. side of the island.

## 45. From Liverpool to London.

The traveller from Liverpool to London has a choice of the lines of four different companies. The most direct route is by the *London & North Western Railway* to Euston Square, viâ Crewe and Rugby. The route of the *Midland Railway* (to St. Pancras) passes Matlock, Derby, Leicester, and Bedford, traversing the beautiful Derbyshire Peak (R. 46). The trains of the *Great Northern Railway*, to King's Cross, run by Manchester, Sheffield, Retford, Grantham, and Peterborough. The *Great Western Railway* to Paddington passes Chester, Shrewsbury, Birmingham, Warwick (Stratford-on-Avon), and Oxford. The fares are the same on all the lines (29s., 20s. 8d., 16s. 6d.; no second class on the Midland and Great Northern Railways). The time occupied by the fast trains ( $4\frac{1}{2}$ -5 hrs.) is about the same on each route. Drawing-room carriages are attached to the principal day-expresses (no extra charge), dining-saloons to those in the afternoon, and sleeping-cars to the night-trains (berth 5-6s. extra). On arrival passengers need not leave the last until convenient. — The journey may be broken at any of the intermediate stopping-places. Luncheon-baskets may be obtained at the London and other chief stations; and hot luncheons may be ordered in advance through the guard (charge 3s., including wine or beer).

### a. From Liverpool to London viâ Crewe and Rugby.

202 M. LONDON & NORTH WESTERN RAILWAY (*Euston Square*) in  $4\frac{1}{3}$ -7 hrs. (fares, see above). Passengers to or from America are conveyed in special vestibuled trains running between the *Riverside Station* at Liverpool (see p. 329) and *Euston Square* in London in 4 hrs., in connection with the Atlantic steamers.

The train starts at Lime Street Station (p. 328) and passes through deep cuttings in the red sandstone. 1 M. *Edgehill*;  $1\frac{1}{2}$  M. *Wavertree*, with the lofty campanile of its church to the right. The large church at Sefton Park (p. 334) is visible on the same side. From (4 M.) *Allerton* a branch-line diverges to *Garston*, a town on the Mersey with 13,444 inhabitants. Beyond ( $8\frac{1}{2}$  M.) *Ditton*, junction of a line to Warrington (p. 338), the train crosses the *Mersey* by a long iron viaduct. 16 M. *Runcorn* (p. 337); 18 M. *Sutton Weaver*. We now cross the *Weaver*. From (22 M.) *Acton Bridge*, on the main L.N.W. line, a branch diverges to ( $4\frac{1}{2}$  M.) *Northwich* (p. 281).

We now traverse the fertile district which produces the famous Cheshire cheese. Beyond (32 M.) *Hartford* the line passes through the smiling *Vale Royal*, watered by the Weaver. To the right is the manor-house of *Vale Royal*, the seat of Lord Delamere. The hills of Wales are visible to the right.

$43\frac{1}{2}$  M. **Crewe** (\**Crewe Arms*, connected with the station by a covered passage; *Royal*; *Railway Rfmt. Rooms*), a town of 28,761 inhab., is the seat of the railway-works of the L.N.W.R., which employ 7000 men. A *Public Park* was opened in 1888. Crewe is also an important railway-junction, 500 trains passing through it daily.

*Crewe Hall*, a modern Jacobean mansion by Barry, is a reproduction of the original building by Inigo Jones, which was burned down in 1866.

FROM CREWE TO CHESTER, 31 M., railway in  $\frac{1}{2}$ -1 hr. (fares 3s. 8d., 2s., 1s. 9d.). 9 M. *Beeston Castle* (Tollemache Arms), see p. 281. — 31 M. *Chester*, see p. 273.

FROM CREWE TO UTTOXETER, 32 M., North Staffordshire Railway in

1½-2 hrs. (fares 5s. 3d., 3s. 3d., 2s. 7d.). This line takes us through the heart of the **Potteries**, a busy manufacturing district in the N.W. of Staffordshire, where the celebrated English earthenware and porcelain are made. This district occupies the upper valley of the *Trent* for a distance of about 10 M., and is rich in iron and coal; but most of the clay and other materials used in the manufacture of pottery is brought from a distance. The towns and villages it contains have gradually increased to such an extent that the district may now almost be described as one large and scattered town, with upwards of 300,000 inhabitants. In every direction rise chimneys, furnaces, warehouses, and drying-houses. The importance of this industry is in great measure owing to the enterprise of *Josiah Wedgwood* (1730-1795), a native of Burslem (see below), who established his works at Etruria (see below). *Minton* and *Copeland* also did much to promote this industry.

13¾ M. *Etruria*, a village named from the erroneous belief that the ancient vases copied by Wedgwood (round whose pottery-works it sprang up) had been found in Etruria. — 15 M. **Stoke-upon-Trent** (*\*Railway; Wheatsheaf; Rail. Refreshmt. Rooms*), a town with 24,027 inhab., is a busy railway junction and a chief seat of the pottery-manufacture. In front of the large station are statues of *Wedgwood* (d. 1795) and *Minton* (d. 1836; see above). A visit should be paid to the show-rooms of *Minton* or *Copeland*. — A line runs to the N. from Stoke viâ (4 M.) *Hanley*, with 54,846 inhab., the 'Metropolis of the Potteries', and (6 M.) *Burslem* (30,862 inhab.) to (12 M.) *Congleton* (p. 346). At Burslem is the *Wedgwood Institute*, containing a school of art and a museum; it is elaborately adorned with porcelain plaques and friezes.

26 M. *Leigh*, the church of which has a 14th cent. tower. — 32 M. **Uttoxeter** (*White Hart; Rail. Refreshmt. Rooms*), pronounced *Uxeter*, the birthplace of *Mary Howitt* (1805-88), is a pleasant little town of 5600 inhabitants. It was at Uttoxeter market that Dr. Samuel Johnson's father kept the book-stall, at which his son on one occasion refused to take his place. Many years later he did penance for his disobedience by going to Uttoxeter in very bad weather, and standing for a considerable time bareheaded in the rain, on the spot where his father's stall used to stand. — From Uttoxeter to Burton and to Derby, see pp. 190, 380.

FROM UTTOXETER TO MACCLESFIELD, 33 M., railway in 1½ hr. (fares 5s. 5d., 3s. 5d., 2s. 8½d.). This picturesque route is known as the 'Churnet Valley Line'. — 4½ M. *Rocester* (Rail. Refreshment Rooms) is the junction for Ashbourne (p. 380). Near (8 M.) *Alton* is *\*Alton Towers*, the picturesque seat of the Earl of Shrewsbury. Its splendid collections have been to a great extent dispersed and the house is seldom shown; but the beautiful grounds (adm. 1s.) well deserve a visit. About 2 M. to the S. of Alton are the ruins of *Croxden Abbey* (13th cent.). — 19 M. **Leek** (*George*), a silk-making town (14,200 inhab.), has a fine church and, an art-gallery. The churchyard contains several interesting tombstones and, at the summer solstice, affords a view of a curious phenomenon, the sun appearing to set twice on the same day behind a hill to the W. of the town. To the N. of Leek are (1 M.) the ruins of *Dieulacresse Abbey* (founded 1214), incorporated in a farm-house. — From (21 M.) *Rudyard* (Rudyard Hotel), on the banks of an artificial lake 2¼ M. in length, or from (24 M.) *Ruston* interesting excursions may be made to *Winkle* and *Swythamley*. — 28 M. *North Rode*, on the line from Macclesfield to Congleton (p. 346). The church of *Gaws-worth*, 2 M. to the N., contains some interesting tombs of the *Fitton* family, the ancient proprietors of *Gawsworth Old Hall*, a timber-built mansion close by. 33 M. *Macclesfield*, see p. 345.

FROM CREWE TO WHITCHURCH, 13 M., railway in 20-40 min. (2s. 6d., 1s. 4d., 1s. 2d.). — 9 M. *Nantwich* (7412 inhab.). 13 M. *Whitchurch*, see p. 271.

From Crewe to *Manchester*, see p. 345.

On leaving Crewe we have a view of the tower of *Crewe Hall* (p. 351), among trees, to the left. Beyond (52½ M.) *Madeley* we cross the line from Wellington to *Newcastle-under-Lyme*, a town

with 18,452 inhab., in the Potteries (see p. 352). — 63½ M. *Norton Bridge* (Railway Hotel), junction of a line to Stone and Stoke (comp. p. 345). — We now pass Stafford Castle (see below) on the right.

68½ M. **Stafford** (*North Western; Swan; Vine; Rail. Rfmt. Rooms*), the county-town of Staffordshire, with 20,270 inhab., situated on the *Sow*, 3 M. above its junction with the *Trent*. It carries on an extensive manufacture of boots and shoes. Near the station, but on the other side of the river, is *St. Mary's Church*, a handsome cruciform edifice, with an octangular tower and a late-Norman nave (1189). It contains a few old monuments. Close by, at the corner of Greengate, is the picturesque old *High House*. Nearly opposite the High House is *St. Chad's*, a restored Norman church. The *Borough Hall*, in Eastgate, contains the *Wragge Museum*, and a collection of old books and MSS., presented by Mrs. Salt. *Isaac Walton* (1593-1683) was a native of Stafford.

About 1½ M. to the N.W. of the town, on the Newport Road (passing the back of the station), is **Stafford Castle**, a square building with towers at the corners, finely situated on a hill commanding an extensive view. It belongs to Lord Stafford, but is now untenanted, except by the keeper (visitors admitted). Part of the old Norman keep is extant.

FROM STAFFORD TO SHREWSBURY, 29 M., railway in ¾-1¼ hr. (fares 5s. 2d., 3s. 1d., 2s. 5½d.). Near (11 M.) *Newport* (Shakespeare), with a fine 15th cent. church, are *Aqualate Hall*, with a small lake, and *Chetwynd Park*. — 19 M. *Wellington*, and thence to (29 M.) *Shrewsbury*, see p. 265.

FROM STAFFORD TO UTTOXETER, 15 M., railway in ¾ hr. (fares 2s., 1s. 8d., 1s. 3d.). Near (5½ M.) *Ingestre* is *Ingestre Park*, the seat of the Earl of Shrewsbury. At (11 M.) *Chartley* are the ruins of an old castle of that name and another fine park, containing wild white cattle. At *Chartley Hall* is shown a room in which Mary, Queen of Scots, was imprisoned for some time. — 15 M. *Uttoxeter*, see p. 352.

FROM STAFFORD TO WOLVERHAMPTON, 15 M., railway in 25-40 minutes. *Wolverhampton*, and thence to Birmingham, see pp. 264, 263.

Beyond Stafford the line turns to the left (E.). To the left lie *Ingestre Hall and Park* (see above). From (75 M.) *Colwich* (Stafford Arms), with a Dec. church (to the right), a line runs N.W. to *Stone*, where it unites with the line from Norton Bridge to Stoke (see above). This is sometimes used as an alternative route by the Manchester express-trains. About 1 M. to the E. is *Shugborough Park*, the seat of the Earl of Lichfield and birthplace of Anson (1697-1762), the voyager. *Wolseley Hall and Park* are also visible to the right. The train follows the pretty valley of the *Trent*. — From (79 M.) *Rugeley Junction* a branch runs to *Rugeley* (Shrewsbury Arms), the square church-towers of which are seen to the right, and *Walsall* (p. 263). Near (81 M.) *Armitage* we leave the *Trent*, which here turns to the N. To the right are *Beaudesert Park*, the seat of the Marquis of Anglesey, and the hilly district called *Cannock Chase*, formerly a royal forest, and now an important mining region (coal and iron). As we approach Lichfield we have a view of its graceful cathedral-spires to the right. The L.N.W. *Trent Valley Station* is 1½ M. from the town (omn. 6d.).

86 M. **Lichfield** (\**George*, the scene of Farquhar's 'Beaux' Stra-

tagem', St. John St., R. & A. 4s.; *Swan*; *Anglesey*, unpretending), pleasantly situated on an arm of the *Trent*, is a small town with 7864 inhab., a fine cathedral, and many interesting associations with Dr. Samuel Johnson, who was born here in 1709.

The house in which Johnson was born is at the corner of the Market Place (reached from St. John St. by Bore Street, opposite the Clock Tower) and Sadler Street, and is recognisable by the memorial tablet and by the three painted pillars in front. Opposite is the *Church of St. Mary*, with a tall spire, the register of which contains an entry of Johnson's baptism. The market-place contains a colossal *Statue of Johnson*, erected in 1838, with bas-reliefs of scenes from his life on the pedestal. Johnson's father and mother are buried in the *Church of St. Michael*, to the E. of the town, where their tombs are marked by epitaphs composed by their son (in the central aisle). The free *Grammar School*, attended by Johnson, Addison, and Garrick, was rebuilt about 1850. The site of the *Infant School* attended by Johnson is marked by a tablet. The old *Three Crowns Inn*, in the market-place, entertained Johnson and Boswell when they visited Lichfield in 1776, and here Johnson expatiated in praise of Lichfield and its inhabitants, who, he said, were 'the most sober, decent people in England, the genteel in proportion to their wealth, and spoke the purest English'.

Lichfield was also the birthplace of *Elias Ashmole* (1617-92; p. 233), the residence of *Dr. Erasmus Darwin* (1731-1802) and the early home of *David Garrick* (b. 1717 at Hereford), facts now commemorated by tablets on the appropriate houses. In the 18th cent. Lichfield was the home of a well-known literary coterie, including *Anna Seward*, the 'Swan of Lichfield', whose father was a canon of the cathedral; *Richard L. Edgeworth* (father of Maria Edgeworth) and the beautiful *Honora Sneyd*, afterwards his wife; *Thomas Day* (author of 'Sandford and Merton'); and for a short period, *Major John André*.

The \***Cathedral**, a building of red sandstone, dedicated to St. Chad (d. 672), the patron-saint of Lichfield, and situated in a small but picturesque close at the N. end of the main line of streets, dates mainly from the 13-14th centuries.

The diocese of Lichfield was formerly of immense size, having been at first coterminous with the kingdom of Mercia, and no fewer than twelve other modern sees once lay wholly or in part within its borders. At the end of the eighth century the bishop of Lichfield bore for a short time the archiepiscopal title. — The first cathedral, built in the 7th cent., was perhaps on the site of the present church of St. Chad (p. 355); but the earliest building on the present site was a Norman church dating from about 1100. The oldest part of the existing building is the lower part of the W. half of the choir, erected about 1200; the transepts followed in 1220-40; the nave dates from about 1250, and the W. front from about 1280; while the lady-chapel and presbytery belong to the beginning of the 14th century. The cathedral-close was formerly surrounded by a wall and moat, and in 1643 the cathedral was defended against the Puritans, who battered down the central tower and demolished many carvings, monuments, and windows. It was, however, soon restored.

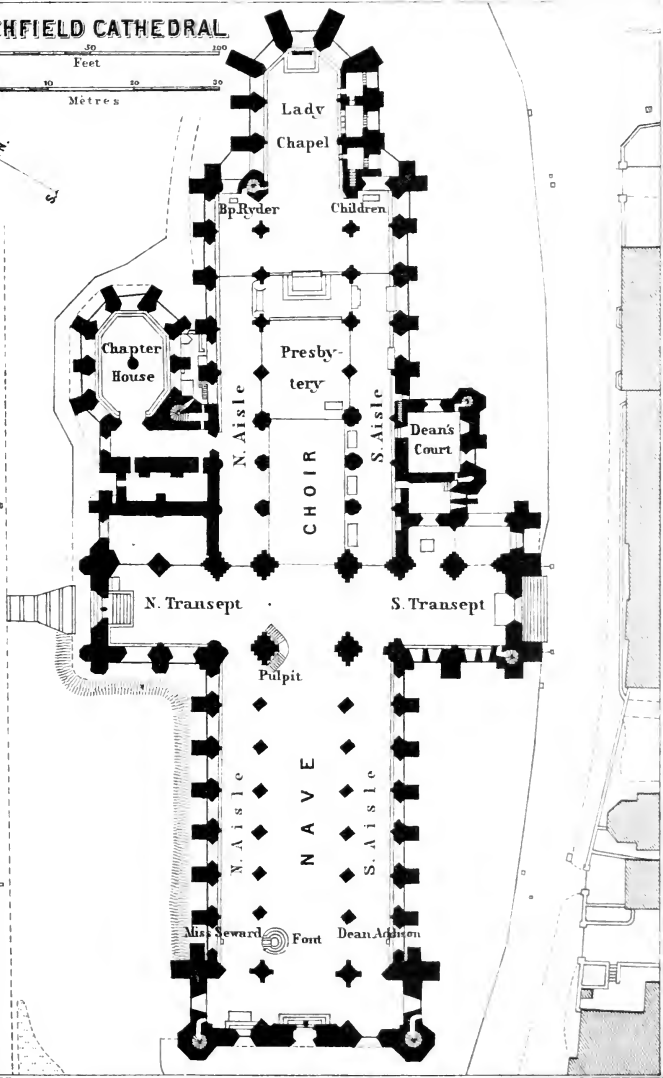
Lichfield Cathedral is sometimes styled the 'Queen of English Minsters', and though surpassed by other cathedrals in age, size, grandeur of site, and elaborate decoration, it has yet a good claim to the title in the exquisite symmetry, proportion, and picturesqueness of its general effect. The most



# LICHFIELD CATHEDRAL

Feet 0 50 100

Mètres 0 20 40



Chapter House

Lady Chapel

Bp. Ryder

Children

Presbytery

N. Aisle

S. Aisle

Dean's Court

CHOIR

N. Transept

S. Transept

Pulpit

N. Aisle

NAVE

S. Aisle

Miss Seward

Font

Dean Arthrop



conspicuous external features are the three beautiful spires and the fine W. façade. The central steeple (by Wren) is 260 ft., and those at the W. end each 190 ft. high. The \**W. Façade*, dating from about 1230, is one of the most graceful and harmonious in England; and it has an advantage over such a front as that of Peterborough (p. 369) in its organic connection with the rest of the building. It is covered with niches for about 100 statues, now almost all filled with modern figures. The door of the N. transept is a fine piece of E.E. work. — The main dimensions of the cathedral are: length, 403 ft.; width of nave, 65 ft.; width across transepts, 149 ft.; height, 60 ft. The daily services are at 10 a.m. and 4 p.m. We enter by the W. portal.

The \**Interior* (adm. at any hour of the day; no fee) is worthy of the exterior; its proportions are very harmonious and pleasing, while the red hue of the stone gives an impression of great richness and warmth. The NAVE is in the early-Dec. style, with a beautiful triforium. The aisles are unusually narrow. Most of the ancient monuments have been destroyed, but many of the modern ones are interesting, such as those of Lady Mary Wortley Montague, Johnson, and Garrick. The last is provided with an epitaph by Johnson. In the N. aisle is a monument erected by *Miss Seward* (d. 1809) to her parents, with an inscription by Sir Walter Scott referring to the poetess herself. The TRANSEPTS are E.E., with Perp. insertions.

The \**Choir*, which deflects palpably towards the N., was erected about 1200; but the E. half, forming the *Presbytery*, was rebuilt in 1325, while the clerestory of the W. part was also altered. The junction of the E.E. and Dec. styles is easily distinguishable. The reredos and stalls were designed by *Scott*. The floor, in Minton tiles, represents the early history of the diocese. At the E. end of the S. aisle is a celebrated monument, the \**Sleeping Children* of Mrs. Robinson, by Chantrey; and at the corresponding place in the N. aisle is the kneeling figure of *Bp. Ryder* (d. 1836), also by Chantrey. — At the E. end of the choir is the *LADY CHAPEL*, built about 1300, and terminating in a polygonal apse (the only Gothic apse in an English cathedral). The \**Stained Glass Windows*, dating from 1530-44, were brought in 1802 from a convent near Liège. — A door in the N. aisle of the choir opens on a vestibule leading to the \**CHAPTER HOUSE*, an octagonal room, with a ribbed roof supported by a central shaft. A room above contains the diocesan *Library*, among the treasures of which are an illuminated MS. of 'Chaucer's Canterbury Tales' and a Saxon copy of the Gospels ('St. Chad's Gospels'; not later than 700). — In the *DEAN'S COURT*, on the S. side of the cathedral, are busts of Dr. Johnson and Garrick, by *Westmacott*.

The *Episcopal Palace* is on the N. side of the close, and on the S. is a *Theological College*. — In Beacon St., opposite the *Minster Pool*, is the *Museum & Public Library*, containing local antiquities and a few paintings. At the S. end of St. John St. is *St. John's Hospital*, a curious old structure, with eight large buttress-like chimneys and a chapel. Near this is the *City Station*, connected by a loop-line with the *Trent Valley Station* (see p. 353).

*Environs*. To the N.E. of Lichfield lies *Stowe Pool*, along which a pretty walk leads to *Stowe* and the ancient church of *St. Chad*, containing the tomb of Lucy Porter, Johnson's step-daughter. — *Walt*, the site of the Roman *Etocetum*, is situated 2 M. to the S., on Watling Street (p. 255). Remains of ancient earthworks are still visible. Another Roman road, named *Icknield Street*, leads from Lichfield towards the N.E.

FROM LICHFIELD TO WALSALL, 11½ M., railway in ½-¾ hr. (fares 2s., 1s. 3d., 11½d.). This line traverses a busy coal-mining district. Stations uninteresting. 11½ M. *Walsall*, see p. 263.

FROM LICHFIELD TO DERBY, 23½ M., railway in ¾ hr. (fares 3s. 6d., 1s. 11d.). — This railway, which is the N. prolongation of the line just described, follows the general direction of the *Icknield Street* (see above).

Beyond Lichfield the train passes between the parks of *Fisherwick* (left) and *Tamhorn* (right) and crosses the *Tame*. From (91 M.) *Tamworth* (p. 189), where our line intersects the Midland Railway from Birmingham to Derby (R. 24), the train follows the direction of the *Anker*. At (98½ M.) *Atherstone* (Red Lion), in the Three Tuns Inn, Henry of Richmond passed the night before the Battle of Bosworth (1485), the field of which lies about 5 M. to the N.E.

104 M. **Nuneaton** (*Newdegate Arms; Bull; Rail. Refreshmt. Rooms*), a ribbon-making town of 11,580 inhab., with an old Gothic church and the remains of a nunnery, fitted up as a church.

Robert Burton (1577-1639), author of the 'Anatomy of Melancholy', was born at *Lindley*, 2 M. to the N.E.; and Michael Drayton (1563-1631), author of the 'Polyolbion', at *Hartshill*, 2 M. to the N.W.

From Nuneaton to Coventry through 'George Eliot's country', see p. 258. Nuneaton is the 'Milby' and *Chilvers Coton*, 1 M. to the S., the 'Shepperton' of 'Scenes from Clerical Life'. To Wigston and Leicester, see p. 361.

120 M. *Rugby*, and thence to (202 M.) *London*, see pp. 256-253.

#### b. From Liverpool to London viâ Matlock and Derby.

220 M. MIDLAND RAILWAY in 5-6½ hrs. (fares, etc., see p. 351). There is no second class on this line, but the third-class carriages are good.

From Liverpool to (25 M.) *Glazebrook*, see pp. 337, 338. The London line here diverges to the right from that to Manchester. At (38 M.) *Tiviot Dale*, one of the stations of *Stockport* (p. 345), our line is joined by the direct line of the Midland railway from Manchester (Central Station) to London (comp. p. 345), while the trains from London Road come in at (41 M.) *Romilly*. Beyond (42¾ M.) *Marple* we enter Derbyshire, and the hills of the *Peak District* (R. 46) become visible to the left, at some distance.

We now traverse the valley of the *Goyt*, the beauties of which are marred by factories. At (46¼ M.) *New Mills* we obtain, on the left, a distant view of *Kinder Scout* (p. 377), and farther on we pass the conical *Chinley Churn* (1490 ft.). — 50¼ M. *Chinley* is the junction for Dore and Sheffield (p. 367) and for Buxton (p. 377). — Beyond (51¾ M.) *Chapel-en-le-Frith* (King's Arms), another of the starting-points for an exploration of the Peak (comp. p. 377), the line threads the *Doveholes Tunnel*, 1½ M. long, and reaches its culminating point (985 ft.) at (55½ M.) *Peak Forest Station*. It then descends rapidly, through the *Great Rocks Dale*, to (60 M.) *Miller's Dale*, the junction of a short branch to Buxton (p. 377). We here enter the romantic \**Valley of the Wye*, and the scenery between this point and Matlock is the most attractive on the line (best views to the left). Two tunnels. 62¾ M. *Monsal Dale*. Beyond the *Longstone Tunnel* we reach (66½ M.) *Bakewell* (p. 374). Tunnel. 70 M. *Rowsley* (Peacock), the nearest station for Haddon Hall and Chatsworth (see p. 375; omnibuses 1s.). Beyond Rowsley the Wye flows into the *Derwent*, the broad valley of which, here called *Darley Dale*, we now follow. 72¼ M. *Darley*.

Beyond (74 $\frac{1}{4}$  M.) *Matlock Bridge* the train passes through the *High Tor Tunnel* and reaches (75 $\frac{1}{2}$  M.) *Matlock Bath* (see p. 372).

Beyond Matlock the train threads another long tunnel. 76 $\frac{1}{4}$  M. *Cromford* (\*Greyhound, plain, R. & A. 3s.), the 'cradle of the cotton manufacture'; the village and *Willersley Castle*, the seat of the Arkwright family, lie about  $\frac{1}{2}$  M. to the right. It was here that Richard Arkwright (p. 380) built his first cotton-mill in 1770. — 79 M. *Whatstandwell Bridge*; 81 M. *Ambergate* (Hurt Arms), the junction of lines to Chesterfield (p. 409) and Sheffield (p. 366) and to Mansfield (p. 437) via *Sutton Junction*. — 84 M. *Belper* (Lion), a small hosiery and cotton manufacturing town with 10,420 inhabitants. — 86 M. *Duffield*, with the remains of a fine Norman castle (11th cent.), is the junction of a line to (81 $\frac{1}{2}$  M.) *Wirksworth*.

We now quit the hilly district and enter the wide plain of Central England. The town of Derby soon comes into sight on the right, before entering the station of which we cross the Derwent Canal and the Derwent.

91 $\frac{1}{2}$  M. **Derby.** — **Hotels.** \*MIDLAND, at the Midland Railway Station. 1 M. from the centre of the town, R. & A. 4s.; \*ST. JAMES'S, central. R. & A. 4s.; ROYAL; BELL; WOOD'S TEMPERANCE. — *Rail. Refreshmt. Rooms.*

**Tramways** run from the centre of the town through the principal streets to the *Midland Station* (fare 1d.) on the E., to the *Great Northern Station* on the N.W., and to various other points in the suburbs.

**Cab** 1s. per mile; from the Midland Station into the town 1s. 6d.

**Theatre** in Babington Lane.

*Derby*, the county-town of Derbyshire, with 94,146 inhab., lies on the *Derwent*, opposite the site of the Roman *Derventio*.

William the Conqueror presented the town and its environs to his natural son, 'Peveril of the Peak'; but the last relics of the castle erected by the latter are said to have disappeared in the reign of Queen Elizabeth. In 1745 Derby was the most southerly point reached by Charles Stuart and his Highlanders in their attempted march to London. — *Samuel Richardson* (1689-1761), the author of 'Clarissa Harlowe'; *Joseph Wright* (1734-97; 'Wright of Derby'), the painter; *Hutton* (d. 1815), the topographer; and *Herbert Spencer* were born at Derby. Dr. Erasmus Darwin wrote many of his works at Derby, and died here in 1802. — Derby is said to be the *Stoniton* of 'Adam Bede', and the *County Hall* in St. Mary's Gate the scene of poor Hetty's trial. — The manufacture of silk, hosiery, elastic fabrics, cotton, iron, porcelain, and ornaments of Derbyshire spar is briskly prosecuted here. The first silk-mill (now pulled down) in England was erected at Derby in 1718 on an island in the Derwent. The extensive works of the Midland Railway (visitors admitted) cover over 400 acres and employ 12,000 men.

Starting from Victoria St., in the centre of the town, we proceed to the W. through the Wardwick, in which is the building containing the *Museum & Library* (daily, except Wed., 10-9) and the *Corporation Art Gallery* (Wed. 6d.; Tues. free; other weekdays 10-9, 1d.), to the FRIAR GATE, the broadest and best-built street in the town. Immediately to the right is the modernized *St. Werburgh's Church*, the register of which contains the entry of Dr. Johnson's marriage in 1735. Here we turn to the right and pass through Cheapside into *Sadler Gate*, leading to the MARKET

PLACE, with the *Town Hall*. The *Iron Gate*, opposite the *Town Hall*, leads N. to **All Saints' Church**, with a fine Perp. Tower (175 ft. high) of the 16th cent., the architectural glory of the town, to which an incongruous body has been added.

The interior contains monuments by Roubiliac, Chantrey, and Nolakens; an almost unique wooden effigy of an abbot; a curious incised slab with the figure of an abbot; a fine iron chancel-screen; and the monument of *Bess of Hardwick* (p. 409; by the S. wall). Doles of bread are distributed here and at St. Werburgh's after the morning service.

A little farther to the N., at the end of *Queen St.*, is the lofty tapering spire of *St. Alkmund's* (205 ft.), a modern edifice, behind which is the Rom. Cath. *Church of St. Mary*, by Pugin (good interior). — From this point we descend Bridge Gate to the right to *St. Mary's Bridge*, with the interesting little chapel of *St. Mary-on-the-Bridge* (14th cent.).

The *Arboretum*, a well laid out park, 1/2 M. to the S.W. of the Midland Station (tramway viâ Osmaston St.), contains a curious headless cross, said to have been used as a pay-table between the townsmen and peasants during the plague of 1665. On the way we pass the ivy-clad church of *St. Peter* (14th cent.). In Osmaston St. are the *Show Rooms of the Derby Crown Porcelain Co.* — *Derby Grammar School* was founded in 1160.

Derby is a very convenient starting-point for excursions to Chatsworth and the Peak (comp. R. 46). Among the most interesting points in the immediate neighbourhood are *Locko Park*, with a fine collection of paintings, including specimens of Andrea del Sarto, Ghirlandajo, Rubens, Holbein, etc.; *Chaddesden*, 1 1/2 M. to the E.; *Elvaston Castle*, 4 M. to the S.E.; and *Duffield* (p. 357).

The two principal lines of the Midland Railway part company at Derby, the one running to the S.W. to Burton (p. 189), Birmingham (p. 258), Worcester (p. 184), and Gloucester (p. 170), while the other runs S.E. to Leicester, Bedford, and London (see below). — *Alton Towers* (p. 352) may be reached from Derby viâ Uttoxeter in 1 hr.

Beyond Derby the train follows the valley of the Derwent, and joins the London and Scotland trunk-line of the Midland Railway at (101 M.) *Trent Junction* (Rail. Rfmt. Rooms), at the confluence of the *Soar* and the *Trent*, whence the branch-line to Nottingham diverges (p. 438). The line turns to the S., crosses the Trent and the Soar, and enters Leicestershire, celebrated for its short-horned cattle, its sheep, and its hunters. — 107 1/2 M. *Loughborough* (Bull's Head), a town with 21,000 inhab., who make lace and hosiery. It contains a good cruciform church, restored by Scott, and a large bell-foundry, where the 'Great Paul' of St. Paul's Cathedral was cast in 1882. To the right are the heights of *Charnwood Forest*, culminating in *Bardon Hill* (902 ft.). The train follows the valley of the *Soar*. About 1 M. to the S.W. (right) of (109 1/2 M.) *Barrow-on-Soar* lies *Quorndon*, headquarters of the well-known *Quorn Hunt*. Farther on, to the right, is *Mount Sorrel*, with granite quarries. — 115 M. *Syston*, junction for Melton Mowbray, see p. 360.

120 M. **Leicester.** — **Hotels.** ROYAL; BELL, STAG & PHEASANT, Humberstone Gate; WELLINGTON; WHITE HART; BLUE LION; WYVERN TEMPERANCE.

**Tramways** (1d., 2d.) run from the Clock Tower (p. 359) through the principal streets to the various suburbs.

Opera House, Silver St.; Theatre Royal, Horsefair St.

Railway Stations. *Joint Midland & L. N. W. Station*, near the centre of the town; *G. N. R. Station*, Belgrave Road, to the N.

*Leicester*, the county-town of Leicestershire, is an ancient place with 200,000 inhab. (1897), situated on the river *Soar*. It is one of the chief seats of the stocking-manufacture, and the making of boots and elastic fabrics is also extensively carried on.

Tradition ascribes the original foundation of Leicester to King Lear, and the present town occupies the site of the Roman *Ratae*, of which several interesting relics are preserved. Fourteen Roman pavements have been unearthed in the town; and 2 M. to the N., on the *Fosse Way*, which ran through Leicester, the oldest of the three Roman milestones found in Great Britain was discovered (now in the Museum, p. 360). Leicester was the seat of a mint from the reign of Athelstane to that of Henry II. Richard III. spent the night before the battle of Bosworth (p. 360) in the Blue Boar Inn at Leicester, now demolished, and his body was brought back here for burial. His stone coffin is said to have been afterwards used as a horse-trough for the inn. A building near the Bow Bridge (see below), bears the inscription: 'Near this spot lie the remains of Richard III., the last of the Plantagenets, 1485.' In the Civil War Leicester held out for the Parliament, and was taken in 1642 by Prince Rupert. Leicester was the birthplace of *Thomas Cooper* (1805-92), the Chartist, and of *Thomas Cook* (1808), founder of 'Cook's Tours'.

In the centre of the town, at the intersection of the five main streets, is a handsome *Memorial Cross* or *Clock Tower*, erected in 1868, with effigies of Simon de Montfort, Sir T. White, Ald. Newton, and William of Wyggestone, four benefactors of Leicester. Proceeding to the W., through High St., we pass the '*Brick Tower*', a quaint Elizabethan dwelling, and reach *St. Nicholas*, an ancient church, with some massive Norman masonry in the interior and thin Roman bricks in the clerestory. On the W. it is adjoined by the so-called *Jewry Wall*, the chief Roman relic in Leicester.

This wall derives its name from the fact that the Jews were formerly restricted to this part of the town. It is composed of rubble and Roman bricks, and is 75 ft. long and about 20 ft. high. On the E. side are four large archways; the W. side is concealed. — Farther to the W. is the *West Bridge* over the *Soar*, beyond which is *Bow Bridge* (see above), over an arm of the river. Adjacent is an interesting Roman pavement.

To the S. of *St. Nicholas*, reached through *Harvey Lane*, is the site of the old **Castle** of Leicester, built soon after the Norman Conquest and afterwards occupied by Simon, Earl of Montfort, and the Dukes of Lancaster, of which nothing remains except the modernised *Great Hall*, now used for the county-assizes. Adjacent is a large earthwork called the *Mount* or *Castle View*, on which the castle-donjon or keep formerly stood (entrance through the yard of a public-house). To the S. of the *Mount* is *Trinity Hospital*, founded in 1531. Close to the castle, of which it formed the chapel, is the \**Church of St. Mary de Castro*, an interesting old building, exhibiting specimens of all the architectural styles from Norman to late-Perpendicular.

The archway to the S. leads to the **NEWARK** (*i.e.* the new work), originally an addition to the castle, from which another old gate (restored), adjoining the *Militia Barracks*, opens into *Oxford St.*

To the S. of the Memorial Tower is the MARKET PLACE, containing the *Market House*, with a curious outside-staircase in front. — In Horsefair St., to the S. of the market, are the *Municipal Buildings*, with a clock-tower 145 ft. high. — At the end of Horsefair St. we turn to the left into Market St. and cross Belvoir St. into King St. To the left diverges the *New Walk*, leading to the *Municipal Museum*, which contains a good collection of Roman and other antiquities, etc. The *Art Gallery*, Hastings St., contains a fine work by *G. F. Watts* ('*Fata Morgana*'), two views of Venice by *J. M. W. Turner*, etc.

Farther to the S., in De Montfort Sq., is a *Statue of Robert Hall* (1764-1831), the celebrated preacher, who lived at Leicester for many years.

From the Memorial Cross, Church Gate leads N. to *St. Margaret's Church*, with a Perp. tower. — The old *Town Hall* contains some fine carving (Mayor's Parlour). — *Wyggestone's Hospital* (p. 359), founded in 1513 for 25 men and women, now occupies buildings in the Hinckley Road; the charity also supports several schools.

About  $\frac{3}{4}$  M. to the N. of the town are the insignificant but picturesque ruins of *Leicester Abbey*, dedicated to 'St. Mary of the Meadows', where *Cardinal Wolsey* died in 1530. The abbey was erected in the 12th cent., but the remaining ruins, except the gateway in the E. wall, date only from the 16th century. (The entrance is on the N. side of the enclosure.) A house has been built with part of the old materials. The most convenient way to reach the abbey is to follow the Belgrave Road to the ( $\frac{3}{4}$  M.) *G. N. R. Station* (tramway 1d.), whence the Abbey Park Road leads N. to the ( $\frac{1}{2}$  M.) abbey-enclosure. To the left lies the '*Abbey Park*, with its pretty flower-beds, opened in 1882.

About 6 M. to the N.W. of Leicester is *Bradgate Park* (open to the public), the seat of the Earl of Stamford, with a fine avenue of chestnuts; the old house, now in ruins, was the birthplace of Lady Jane Grey (1535-54), whose father, the Duke of Suffolk, belonged to the family of the Barons Grey of Groby, a village in the neighbourhood. It was at Bradgate Park that Roger Ascham found his former pupil immersed in Plato, while the rest of the family were hunting in Charnwood Forest. — Nearly 2 M. farther on are the picturesque ruins of *Uverscroft Priory*. — An interesting excursion may be made from Leicester to Bardon Hill, 12 M. to the N.W., which is most easily reached by railway (see below). \*Bardon Hill (902 ft.) lies almost exactly in the centre of England and commands a very extensive prospect.

FROM LEICESTER TO MELTON MOWBRAY, 15 $\frac{1}{2}$  M. railway in 22-40 min. (fares 2s., 1s. 2 $\frac{1}{2}$ d.). — 5 M. *Syston*. About 3 M. to the N.W. is *Rothley Temple*, where Lord Macaulay (1800-1859) was born; and 2 M. to the N.E. is *Queenborough Hall*, said to be in the same condition as when occupied by Prince Rupert before the siege of Leicester in 1642. — 15 $\frac{1}{2}$  M. *Melton Mowbray* (*Harborough; George; Bell*), a small town with 6392 inhab., and the metropolis of fox-hunting in the Midlands, with numerous hunting-boxes and extensive stabling. In winter it is crowded with sportsmen. Melton Mowbray is also famous for its pork-pies and Stilton cheese. The parish-church is a fine E.E. edifice, with Dec. details. Beyond Melton Mowbray the line goes on viâ *Saxby* and *Stamford* to *Peterborough* (see p. 369).

FROM LEICESTER TO BURTON, 30 $\frac{1}{2}$  M., railway in 1-1 $\frac{1}{2}$  hr. (fares 4s. 1d., 2s. 6 $\frac{1}{2}$ d.). — 14 $\frac{1}{2}$  M. *Bardon Station* lies 1 M. to the S.W. of Bardon Hill (see above). Adjacent, but rather nearer Coalville, the following station, is the Cistercian monastery of *Mount St. Bernard*, the only 'mitred abbey' in England, built by Pugin the Elder. From (16 M.) *Coalville* a branch diverges to Nuneaton (p. 356), passing *Market Bosworth*, near which, in 1485, Richard III. was defeated and slain by Henry, Earl



of Richmond. — 21 M. **Ashby-de-la-Zouch** (*Royal; Queen's Head*), a prosperous manufacturing town in the middle of an extensive coal-field. The old *Castle*, built in the time of Edward IV. (1461-83) and now in ruins, gave a night's lodging to Mary Stuart in 1569, but is, perhaps, more familiar from the rôle it plays in 'Ivanhoe'. The old *Church* contains the tomb of the *Countess of Huntingdon*, Wesley's friend, and a curious 'finger-pillory' for disturbers of divine service. The *Ivanhoe Mineral Baths* attract numerous patients. Near Ashby are the romantic ruins of *Grace Dieu Nunnery*. — 30½ M. *Burton*, see p. 189.

From (124 M.) *Wigston* branch-lines diverge to *Nuneaton* and *Birmingham* (p. 258), and to *Rugby* (p. 256).

136 M. **Market Harborough** (*Angel; Three Swans; Peacock*), another great hunting-centre, is a small town with 5870 inhabitants.

The *Church* is a fine Perp. structure of the 14-15th cent., with a 'broach' spire (see *Introd.*). There are traces of a Roman camp in the vicinity, and the town itself is probably of Roman origin. Charles I. had his headquarters here before the battle of *Naseby* (1645), and the house in which he slept is still pointed out. *Naseby* lies 7 M. to the S.W. — From *Market Harborough* branch-lines radiate to *Rugby* (p. 256), *Nottingham* (p. 438), and to (14 M.) *Seaton*, the junction for *Uppingham*, with a well known public school, and for *Stamford* (p. 369) and *Peterborough* (p. 369).

147 M. **Kettering** (*Royal; George*), a town of 19,454 inhab., with an interesting late-Perp. church. In a house on the N. side of the town is the room in which the first missionary meeting in England was held in 1792 by Andrew Fuller and a few other Baptists.

FROM KETTERING TO HUNTINGDON AND CAMBRIDGE, 48 M., railway in 2 hrs. (fares 6s. 6d., 3s. 9½d.). — 9 M. *Thrapston*, from which a visit may be paid to the architecturally interesting churches of (½ M.) *Islip* and (2½ M.) *Lowick* (monuments and stained glass) and also to (¾ M.) *Drayton*, a very fine specimen of a mediæval manor (15th cent.). At (17½ M.) *Kimbolton* is a fine old castle belonging to the Duke of Manchester, containing a collection of paintings; Catherine of Aragon died here in 1536. — 28 M. *Huntingdon*, and thence to (48 M.) *Cambridge*, see pp. 370, 371.

FROM KETTERING TO OAKHAM AND NOTTINGHAM, 52 M., railway in 1-2½ hrs. (fares 6s. 10d., 4s. 3½d.). This line forms an alternative route for some of the Midland expresses to the N. — 18 M. *Manton*, junction of a line to *Peterborough* (p. 369). — 22 M. **Oakham** (*George; Crown*), the county-town of Rutland, with 3540 inhabitants. The walls of the Norman hall (now a court-room) of the old *Castle* (p. xxxix) are covered with horse-shoes, given, in accordance with an ancient custom, by kings, queens, and peers who passed through the town. Among them are those given by Queen Elizabeth, Queen Victoria, and the Princes of Wales. — 29½ M. *Sarby*, junction of a line to *Bourn* (p. 369) and *Stamford* (p. 369). — 33½ M. *Melton Mowbray*, see p. 360. — 52 M. *Nottingham*, see p. 438. The line rejoins the main line at *Trowell*, near *Ikinston* (p. 409).

The train follows the *Ise*, passing through beds of Northampton iron-stone. At (154½ M.) *Wellingborough* (*Hind; Angel*), a town with 15,000 inhab. and a tasteful church, we cross the L. N. W. line from *Peterborough* (p. 369) to *Northampton* (p. 255). *Ecton*, 3 M. from *Wellingborough*, was the birthplace of Benjamin Franklin's father. Benjamin Franklin visited the house in 1758. The train now enters the valley of the winding *Ouse*, which we cross six times before reaching *Bedford*. Beyond (167 M.) *Oakley* diverges the Midland branch to *Northampton* (p. 255). To the left rises the Saxon tower of the church of *Clapham*.

170 M. Bedford. — Hotels. \*SWAN, on the river, at the S. end of High St., R. & A. 4s. 6d.; RED LION, High St., well spoken of; GEORGE; CLARENCE, unpretending; TEMPERANCE, at the Midland Station.

Railway Stations. The station of the *Midland Railway* is on the W., the *L.N.W. Station* on the S.E. side of the town.

*Bedford*, the county-town of Bedfordshire and the place from which a suffragan of the Bishop of London takes his title, is a quiet agricultural town with 28,000 inhab., on the *Ouse*.

Now, as in the days of Camden, more than two centuries ago, Bedford is 'more eminent for the pleasantness of its situation and antiquity than anything of beauty or stateliness'. Its site seems to have been occupied before the Roman period, and it has been identified with the Saxon *Bedicanford*. In the 11th cent. a Norman castle was erected here to command the ford, and its important situation involved it in most of the internal struggles of England. The last siege it underwent was in 1224, when Henry III. captured the town and razed the castle.

From the *Midland Station*, near which are *Howard's Britannia Iron Works* (reaping-machines, etc.), the Midland Road leads in 10 min. to the *High Street*, the main street of the town. Near the bridge at its W. end is the site of the old *Castle* (no admission), marked by an artificial circular mound, 15 ft. high and 150 ft. in diameter. A pleasant walk may be taken on the Embankment.

To most visitors the chief interest of Bedford will probably centre in its reminiscences of *John Bunyan* (1628-88; see below and p. 363). The *Bunyan Meeting* occupies the site of the building in which he preached, and the vestry contains a chair which belonged to him and a door from Bedford Gaol.

The chapel was adorned in 1876 with a pair of handsome bronze doors, the gift of the Duke of Bedford, containing ten reliefs from the 'Pilgrim's Progress'. In the possession of the minister of the Meeting are Bunyan's cabinet, staff, jug, and will (in his own handwriting); also versions of the 'Pilgrim's Progress' in 70-80 languages and dialects. The *Literary & Scientific Institute*, in Harpur St., possesses Bunyan's copy of Foxe's *Book of Martyrs*. On St. Peter's Green, at the end of the High St., is a bronze *Statue of Bunyan*, by Boehm, presented to the town by the Duke of Bedford.

Bunyan was confined for 12 years (1660-72) in the old county-gaol, which stood on the now vacant space in High St., at the corner of Silver St., and was taken down in 1801. It was, however, during a subsequent imprisonment of six months in 1675-76 that he wrote the 'Pilgrim's Progress'. This was in the town-gaol on Bedford Bridge, which was removed in 1765. The offence for which he was imprisoned is described in his indictment as 'devilishly and perniciously abstaining from coming to church to hear divine service, and for being a common upholder of several unlawful meetings and conventicles, to the great disturbance and distraction of the good subjects of the kingdom, contrary to the laws of our Sovereign lord the king'. His treatment between the autumn assizes of 1661 and the spring assizes of 1662 was very lenient, but for the rest of the time his confinement was somewhat rigorous.

Among the churches of Bedford the most important is that of *St. Paul's*, a handsome Gothic structure, practically rebuilt in 1879. — The venerable church of *St. Peter*, at the E. end of High St., possesses a fine Norman doorway and some ancient stained-glass windows. The tower contains some Saxon work. — *St. Mary's* also has some Saxon work and a Norman tower. — A statue of *John Howard* (p. 363) embellishes one of the squares.

Few towns of the size of Bedford can compete with it in the number and extent of its schools and charities, and with one-fourth of its population under tuition it may fairly be called the 'metropolis of schools'. This is mainly due to the liberality of Sir William Harpur (d. 1574), at one time Lord Mayor of London, who presented to his native town some land in Holborn, which has increased in value from 40*l.* to upwards of 15,000*l.* a year. The principal schools are **Bedford Grammar School**, one of the leading public schools of England (800 pupils), in an imposing new building opened in 1891, in De Parys Avenue; the **Modern School** (660 pupils), in Harpur St.; the **High School for Girls** (500 pupils), in Bromham Road; and the **Modern School for Girls**, in St. Paul's Square.

The *Ouse* is a capital river for boating (boats for hire at the Embankment), and Chetham, the well-known boat-builder, has his yard at Bedford. An illuminated *River Fête* is held here in summer.

**Environs.** About 1 M. to the S. of the town lies the village of **Elstow**, the birthplace of John Bunyan in 1628, still containing the cottage in which he lived after his marriage. To reach it we cross the bridge at the S. end of the High Street, and at the (½ M.) bridge over the railway turn to the right (road to Luton). Bunyan's cottage, indicated by a notice, is one of the first on the right. The church, an interesting building, partly in the Norman and partly in the E. E. style, with a massive detached tower (Perp.), belonged to a Benedictine abbey (founded 1078), of which a few scanty ruins still remain. The keys are kept by the clerk (fee), next door to the Swan Inn. Bunyan was wont to practise the art of bell-ringing in the tower, and the sacristan does not hesitate to point out the very bell that he used to ring, showing the grooves worn by the rope in the stone archway under which Bunyan stood, in dread lest the bell should fall upon him. Two memorial-windows have been erected to Bunyan, with scenes from the 'Pilgrim's Progress' and the 'Holy War'. Even the unpretending village-green, with its curious old *Moot Hall*, acquires interest when we remember Bunyan's account of the sudden awakening of his conscience while he was playing tip-cat here one Sunday afternoon. — To *Cardington*, see below.

FROM BEDFORD TO NORTHAMPTON, 21 M., Midland Railway in 40 min. (fares 2*s.* 11*d.*, 1*s.* 9*d.*). — 11 M. **Olney** (*Bull*), where the poet Cowper resided with Mrs. Unwin in 1768-1800 and wrote many of his poems. The so-called 'Olney Hymns' were the joint production of Cowper and his friend John Newton, vicar of the parish, whose remains were transferred from London to Olney churchyard in 1893. The house in which the poet lived, at the corner of the market-place, still exists. — 21 M. *Northampton*, see p. 255.

FROM BEDFORD TO CAMBRIDGE, 29 M., L. N. W. R. in 1-1¼ hr. (fares 5*s.*, 3*s.* 1*d.*, 2*s.* 5½*d.*). At (8 M.) *Sandy*, the Roman *Salinae*, this line intersects the main G. N. R. line (comp. p. 371). — 29 M. *Cambridge*, see p. 440.

FROM BEDFORD TO HITCHIN, 16 M., Midland Railway in ¾ hr. (fares 2*s.* 2*d.*, 1*s.* 4*d.*). The first station on this line is (2½ M.) *Cardington*, where John Howard, the philanthropist, lived from 1758 till his death in 1790. At (16 M.) *Hitchin* we reach the main line of the G. N. R. (p. 371).

FROM BEDFORD TO BLETCHLEY, 16 M., L. N. W. railway in ½-¾ hr. (2*s.* 6*d.*, 1*s.* 8*d.*, 1*s.* 4*d.*). About ¾ M. to the S. E. of (12 M.) *Woburn Sands* is *Woburn Abbey* (p. 254). — At (15 M.) *Fenny Stratford* the train crosses *Watling Street* (p. 255), the *Ouse*, and the *Grand Junction Canal*. At (16 M.) *Bletchley* we join the main line of the L. N. W. R. (p. 254).

The Midland Railway crosses the Ouse and continues to traverse a flat and fertile district. At (176 M.) *Amphill* we pass a chain of low hills. The small town of **Amphill** (*King's Arms*; *White Hart*) lies about ¾ M. to the E. of the station. Before reaching the latter the line passes through a tunnel, below part of *Amphill Park*, which is famous for its venerable oaks and its magnificent avenue of limes. *Amphill House*, a seat of the Duke of Bedford, lies to the left, near the entrance of the tunnel. Close by is the site of

the old castle where Catherine of Aragon resided during her trial (marked by a cross with an inscription by Horace Walpole).

189 M. **Luton** (*George; Red Lion*), a busy town of 30,000 inhab., on the *Lea* (*Lea-town*), famous for its manufacture of straw-hats. On Monday mornings the market in the *Straw-plait Halls* is sometimes attended by 2000 people. The parish-church, with its fine embattled tower, possesses a chapel founded in the reign of Henry VI. (1422-61) and contains a curious font.

From Luton a branch-line runs to (5 M.) *Dunstable* (p. 254) and (12 M.) *Leighton Buzzard* (p. 254). It is also connected by a short branch with *Hatfield*, on the main line of the Great Northern Railway (see p. 371).

Beyond Luton the Midland line runs for some distance parallel with the G. N. R. line to Hatfield (see p. 371). On the right is *Luton Hoo House*, a handsome mansion in a prettily-wooded park, with an artificial lake. Beyond (192 M.) *Chiltern Green* the line crosses the G. N. R. and passes into Hertfordshire. Near (194 M.) *Harpden* is the well-known experimental scientific farm of *Rothamsted*. A branch-line runs hence to (8 M.) *Hemel Hempstead* (p. 253).

199 M. **St. Albans** (*Peahen; George*, both near the Abbey, unpretending) lies a short distance to the E. of the site of *Verulamium*, the most important town in the S. of England during the Roman period, of which the fosse and fragments of the walls remain. Its name is derived from St. Alban, a Roman soldier, the proto-martyr of Christianity in our island, who was executed here in A.D. 304. Holmhurst Hill, near the town, is supposed to have been the scene of his death. The Roman town fell into ruins after the departure of the Romans, and the new town of St. Albans began to spring up after 795, when Offa II., King of Mercia, founded here, in memory of St. Alban, the magnificent abbey, of which the fine church and a large square gateway are now the only remains. Pop. (1891) 12,895.

The **\*Abbey Church** is in the form of a cross, with a tower at the point of intersection, and is one of the largest churches in England. It was raised to the dignity of a cathedral in 1877, when the new episcopal see of St. Albans was created. It measures 550 ft. in length (being the second longest church in England, coming after Winchester), by 175 ft. in breadth across the transepts; the fine Norman *Tower* is 145 ft. high. The earliest parts of the existing building, in which Roman tiles from Verulamium were freely made use of, date from the 11th cent. (ca. 1080); the *Choir* was built in the 13th cent. and the *Lady Chapel* in the 14th century. An extensive restoration of the building, including a new E.E. *W. Front*, with a large Dec. window, and large new windows in the N. and S. transepts, has been completed at an expense of 130,000*l.*, by Lord Grimthorpe, who acted as his own architect without conspicuous success. St. Albans, 320 ft. above the sea, lies higher than any other English cathedral. See Froude's 'Annals of an English Abbey'.

The fine Interior (adm. to nave free; to E. parts of the church 6d.; tickets from the verger) has recently been restored with great care. The NAVE, the longest Gothic nave in the world, shows a curious intermixture of the Norman, E.E., and Dec. styles: and the change of the pitch of the vaulting in the S. aisle has a singular effect. The *Stained Glass Windows* in the N. aisle date from the 15th century. The painted ceiling of the CHOIR dates from the end of Edward III.'s reign (1327-77), that of the CHANCEL from the time of Henry VI. (1422-61). Some traces of old fresco-painting have also been discovered in the N. TRANSEPT. The *Screen* behind the altar in the PRESBYTERY is of very fine mediæval workmanship, and has lately been restored and fitted with statues. Many of the chantries, or mortuary chapels of the abbots, and other monuments deserve attention. The splendid brass of *Abbot de la Mare* is best seen from the aisle to the S. of the presbytery. In the *Saint's Chapel* are the tomb of Duke Humphrey of Gloucester (d. 1447), brother of Henry V., and the shrine of St. Alban. In the N. aisle of the presbytery are parts of the shrine of *St. Amphibalus*. The LADY CHAPEL has been restored with great richness and provided with a marble floor.

The *Gate*, the only remnant of the conventual buildings of the abbey, stands to the W. of the church. It is a good specimen of the Perp. style. It was formerly used as a gaol, and is now a school.

The *Clarence Park Recreation Ground*, presented to the city by Sir J. Blundell Maple, was opened in July, 1894.

About  $\frac{3}{4}$  M. to the W. of the abbey stands the ancient *Church of St. Michael*, which is interesting as containing the tomb of the great Lord Bacon, Baron Verulam and Viscount St. Albans, who died at Gorhambury House here in 1626. The monument ('sic sedebat') is by *Rysbrack*. To reach the church we turn to the left (W.) on leaving the cathedral and descend to the bridge over the *Ver*. The keys are kept at No. 13 St. Michael's Cottages. The present *Gorhambury House*, the seat of the Earl of Verulam,  $1\frac{1}{2}$  M. to the W. of St. Michael's, is situated in the midst of a beautiful park, and contains a good collection of portraits. — St. Albans was the scene of two of the numerous battles fought during the Wars of the Roses. The scene of the first, which ushered in the contest, and took place in 1455, is now called the *Key Field*; the other was fought in 1461 at *Barnard's Heath*, to the N. of the town, just beyond St. Peter's Church.

In summer a coach plies daily between St. Albans and London (fare 10s.).

For a notice of the remaining stations, the chief of which is (212 M.) *Hendon*, see *Baedeker's London*. The handsome station of *St. Pancras* in (220 M.) London is one of the finest in the world.

### c. From Liverpool to London viâ Sheffield, Grantham, and Peterborough.

238 M. RAILWAY in 6 hrs. (fares, etc., see p. 351). At first we travel by the *Central (Manchester, Sheffield, & Lincolnshire) Railway*, which runs in connection with the *Great Northern Railway* and joins it at Retford (see p. 368). Through-carriages run from Liverpool to London. — The express-trains from Manchester to (203 M.) London by this route perform the journey in  $4\frac{1}{4}$  hrs. (fares 2s. 6d., 1s. 5 $\frac{1}{2}$ d.; no second class).

From Liverpool to (25 M.) *Glazebrook*, see pp. 338, 337. — 35 M. *Cheadle* (White Hart), with 8252 inhab.; 35 M. *Stockport*, see p. 345. At (43 M.) *Godley Junction* we join the *Manchester line*. The train now enters *Longdendale*, an elevated moorland district, flanked with hills.

Longdendale is filled with the huge reservoirs of the *Manchester Water Works*, with an aggregate capacity of 5,000,000,000 gallons. The largest is that at Woodhead (p. 366), holding 1,235,000,000 gallons.

48 M. *Dinting*, where the *Etherow* is crossed by a viaduct 136 ft. high, is the junction of a short line to (1 M.) *Glossop* (Norfolk Arms; Howard Arms), a town with 22,400 inhab., close to the N. margin of the *Peak* (R. 46). — Beyond (55½ M.) *Woodhead* we pass through a tunnel 3 M. long, one end of which is in Cheshire and the other in Yorkshire. At (58½ M.) *Dunford Bridge* the line enters the valley of the *Don*, which it follows to Sheffield.

64 M. **Penistone** (*Rose & Crown*; *Rail. Refreshmt. Rooms*), a small town with 2553 inhab., is the junction of lines to Huddersfield (p. 345) and *Barnsley*. — Our line now turns to the S. Beyond (68 M.) *Wortley* we enter *Wharnccliffe Chase*, a pretty, wooded district. The hill called the *Dragon's Den* takes its name from the tradition that the Dragon of Wantley was slain here. *Wharnccliffe Lodge* (left) was the home of Lady Mary Wortley Montague.

76 M. **Sheffield**. — **Railway Stations.** *Victoria*, on the N.E. side of the town, close to the *Don*, for the G. N. R. and the Manchester, Sheffield, & Lincolnshire Railway. *Midland*, in Sheaf St., at the S.E. corner of the town, for the Mid. Railway. — Cab from either station into the town, 1s.

**Hotels.** *VICTORIA*, connected with the Victoria Station; *WHARNCLIFFE*, King St.; *MIDLAND*, Midland Station; *ROYAL*, Waingate, opposite the Town Hall. — *KING'S HEAD*; *ANGEL*; *MAUNCHE*; *ALBANY TEMPERANCE*.

**Theatres.** *Theatre Royal*, *City Theatre*, Tudor St.; *Alexandra Theatre*, Blonk St.; *Empire Theatre*, Pinstone St.

**U. S. Consul**, *B. R. Bedle, Esq.*, 11 Bank St. — Vice-Consul, *F. M. Clark, Esq.*

*Sheffield*, one of the principal manufacturing towns of England, with 324,243 inhab., lies in the district of *Hallamshire*, in the West Riding of Yorkshire, at the confluence of the *Don* and the *Sheaf*. Though itself unprepossessing and smoke-begrimed, it is pleasantly situated at the E. base of the range of hills forming the backbone of England. It was described by Horace Walpole as 'one of the foulest towns of England in the most charming situation'.

The history of Sheffield is comparatively uneventful, and the time of its foundation is doubtful. At the Norman Conquest it belonged to Earl Waltheof, the 'last of the Saxon barons', who forfeited his head by an unsuccessful rising against William the Conqueror. The manor finally came into the possession of the Howards, whose representative, the Duke of Norfolk, still owns a large part of the town. Mary, Queen of Scots, passed twelve years of her captivity here in the custody of the Earl of Shrewsbury, but the old castle in which part of that time was spent was demolished in the Civil War. Sheffield seems to have early acquired a reputation for its blades, and the Miller in the 'Canterbury Tales' is furnished with a 'Sheffield thwytel in his hose'. In 1736 its population was only 14,105, and even in 1801 it did not exceed 45,000. In the present century the history of Sheffield has been closely connected with that of Trades Unionism.

Sheffield enjoys a world-wide reputation for its *Cutlery*, *Files*, *Silver and Plated Wares*, *Armour Plates*, *Steel Guns*, *Shells*, and other heavy *Iron and Steel Goods*. The town itself is almost entirely given over to factories and business-premises, while the residential suburbs spread up the slopes of the hills on every side. Few visitors to Sheffield will fail to take some interest in the wonderful mechanical processes that may here be studied to perfection, such as file and saw grinding, electro-plating, plate-rolling, and the conversion of iron into steel by the Bessemer process.

Almost the only interesting public building is \***St. Peter's Church**, in a prominent situation in the centre of the town.

Originally dating from the 14th and 15th cent. (Dec. and Perp.), the church has undergone considerable alterations at various times; but the last restoration, in 1876-80, aimed at a return to the ancient plan. The *Shrewsbury Chapel* contains monuments of the Earls of Shrewsbury, including that of Queen Mary's gaoler (see p. 366), with an epitaph by Foxe.

In Church St., to the S. of St. Peter's, is the *Cutlers' Hall*, in the Corinthian style, containing a few portraits and busts.

The *Cutlers' Company* was incorporated in 1624, and the office of Master Cutler is still the highest honorary dignity that the townspeople have to bestow. The annual Cutlers' Feast, held on the first Thurs. in Sept., is used, like the Lord Mayor's Banquet, for a display of political oratory. The chief privilege of the company is the right of granting trade-marks.

High St., the E. prolongation of Church St., leads to the MARKET PLACE, with the Meat and Poultry Market. To the N. are the *Market Hall* and the *Corn Exchange*. Adjacent, at the corner of Castle St., is the old *Town Hall*. The handsome new *Municipal Buildings* (formally opened in May, 1897) are situated at the corner of Pinstone St. and Surrey St. — The *Firth College*, at the corner of Bow and Leopold St., founded in 1879, is open to both sexes. It is an 'affiliated college' of the Universities of Oxford and Cambridge.

On the W. side of the town, 1 M. from St. Peter's, is the *Weston Park*, which is embellished with a statue of *Ebenezer Elliot*, the 'Corn Law Rhymer', born near Sheffield in 1781. Here also are the *Public Museum* (open on Mon., Tues., & Sat. 10-9; on Wed. & Thurs. 10 till dusk), containing antiquities and objects illustrating the local manufactures, and the *Mappin Art Gallery* (open on Sun. 1-5; on Mon. & Sat. 10-9; on Tues., Wed., & Thurs. 10-7; in winter closed at dusk), opened in 1887, containing modern pictures.

At *Heeley*, 1½ M. to the S. (railway, omnibus, or tramway), is *Meersbrook Hall*, acquired by the town in 1889, which now contains the *St. George's Museum*, founded by Ruskin, including paintings (one by Verrocchio), drawings (Turner, Ruskin), photographs, casts, minerals, coins, etc. The grounds are now a public park.

About 1½ M. to the S.E. of St. Peter's is the *Manor House* of the Earl of Shrewsbury, where Mary, Queen of Scots, spent much of her time during the 12 years she was in charge of the sixth Earl. — A little to the W. is *Norfolk Park*, from which we return to the centre of the town by the Norfolk Road, passing *Shrewsbury Hospital*. — Visits may also be paid to the *Botanical Gardens*, to the S.W. of the town (member's order necessary); and the *Cemetery*, with the grave of James Montgomery, the poet (also to the S.W.).

Among the interesting points in the environs of Sheffield are *Beauchief Abbey* (see below); *Wharnccliffe Woods* (p. 366), to the N.W. (admi. on Mon., Wed., & Sat.); *Worksop* and the *Dukeries* (p. 368), etc.

Coaches also run to *Baslow* (see p. 375) and other points in the district. A good route for walkers ascends the valley of the *Rivelin* to (18 M.) the *Snake Inn*, and crosses thence into *Edale* (comp. p. 377).

FROM SHEFFIELD TO BUXTON, 32 M., Midland Railway in 1½-1½ hr. (fares 4s. 2d., 2s. 6d.). This picturesque route, by the '*Dore & Chinley Line*', traverses the Peak (R. 46). — 1½ M. *Heeley*, see above. 4 M. *Beauchief*, with the scanty ruins of *Beauchief Abbey* (12th cent.). Beyond (4½ M.) *Dore and Totley* the line turns to the W., passes through a tunnel 3 M. long, and enters the valley of the *Derwent*. — 9 M. *Grindleford*, 2½ M. to the N.E. of Eyam (p. 376). — 11 M. *Hathersage* (p. 376). — We now quit the main stream and follow the *Noe* (p. 376), to (13 M.) *Bamford* and (15 M.) *Hope* (p. 376), the station for *Castleton* (p. 376) and *Bradwell*.

— Beyond Hope the train runs between *Winn Hill* (1530 ft.), on the right, and *Lose Hill* (1570 ft.), on the left, and enters the sequestered *Edale*. 20 M. *Edale Station* (Inn) is a convenient starting-point for a visit to *Kinder Scout* (2080 ft.), the highest part of the Peak (p. 377). The train leaves *Edale* by the *Cowburn Tunnel* (2 M. long) and soon reaches a Y, the right arm of which leads to (25½ M.) *Chinley* (p. 356), the left to (25½ M.) *Chapel-en-le-Frith* (p. 377). Thence to (32 M.) *Buxton*, see p. 377.

Beyond Sheffield our line runs towards the E. — 80½ M. *Woodhouse* is the junction for *Rotherham* and *Chesterfield* (p. 409), and (89 M.) *Shireoaks* for *Mansfield*. — 92 M. *Worksop* (*Lion; Royal*), an agricultural town with 12,734 inhab., manufactures malt. The *Church*, a Norman building with later alterations, is a relic of an old priory.

The district round *Worksop* is known as the 'Dukeries', from the number of ducal residences it contains. The most interesting is *Welbeck Abbey*, the seat of the Duke of Portland, which lies 4 M. to the S. W. It is approached by a tunnel 2 M. long, leading to a curious series of underground apartments, including a large library, a ball-room, a picture-gallery (with good paintings), and a riding-school. — *Worksop Manor*, adjoining the town on the S. W., belongs to the Duke of Newcastle. — *Clumber Park*, the seat of the Duke of Newcastle, lies 2½ M. to the S. E. It contains a good collection of portraits. The grounds are open to the public thrice a week. — Other fine country-houses within access are *Thoresby* (Earl Manvers) and *Rufford Abbey* (Lord Savile). All these mansions are surrounded with finely-wooded parks, open to the public. — About 10 M. to the S. is *Sherwood Forest*, the greenwood home of Robin Hood, still containing many fine trees. *Ollerton* (Hop Pole) affords good headquarters.

At (100 M.) *Retford* (*White Hart*) the train joins the main line of the G. N. railway and turns to the S.

*Retford* is also the junction of a line N. E. to *Gainsborough* (p. 437), *Hull* (p. 432), and *Grimsby* (p. 434); and of another S. E. to *Lincoln* (p. 434).

The region now traversed is famous for its fruit-culture. — 118 M. *Newark-on-Trent* (*Clinton Arms; Midland; Saracen's Head; Rail. Rfmt. Rooms*), an old town with 14,457 inhab. and large breweries and plaster-of-Paris works.

The old *Castle*, dating from the 12th cent., was dismantled after sustaining three sieges in the Civil War. King John died here in 1216. The *Grounds* were opened as a public garden in 1889. The *Parish Church*, a Perp. edifice with a lofty spire, contains an unusually fine brass. — *Newark* is the junction of the Nottingham and Lincoln line (see R. 56) and of a line to *Melton Mowbray* (p. 360).

At (129 M.) *Barkstone* a branch-line diverges on the left to *Boston* (p. 437) and *Lincoln* (p. 434).

133 M. *Grantham* (*Angel*, well spoken of; *George*, both near the church, ½ M. from the station; *Rail. Rfmt. Rooms*) is a small and ancient town with 16,750 inhab. and large iron-works. Its principal attraction is its fine church, to reach which we turn to the left on leaving the station (on the side next the town). On the way we cross *St. Peter's Hill*, an open space adorned with a statue of *Sir Isaac Newton* (1642-1727), who was born at *Woolsthorpe*, 7 M. to the W., and educated at *Grantham grammar-school*. The \**Church of St. Wulfram* is a handsome structure, mainly in the E. E. style of the 13th cent., with quaint and interesting gargoyles.



It has a graceful spire, 280 ft. high, and contains some interesting monuments. The *Library* contains 300 chained volumes.

The *Angel Inn* is a quaint old building, formerly belonging to the Knights Templar and dating from the 13th cent., when King John is said to have held a court here (1213). It was here, too, that Richard III. signed the death-warrant of the Duke of Buckingham.

Grantham is the first stopping-place of the 'Flying Scotsman' express from London to Edinburgh, after an unbroken run of 105 M. Lines radiate hence to *Nottingham*, *Lincoln*, and *Boston* (via *Steuferd*).

About 3 M. to the N.E. is *Belton House*, the seat of Earl Brownlow, with some good paintings. — *Belvoir Castle* (pron. Beevor), the seat of the Duke of Rutland, 7 M. to the W., contains tapestry, armour, and pictures.

From (150 M.) *Essendine* a branch-line diverges on the left to *Spalding* and *Boston*, and another on the right to (4 M.) *Stamford*.

*Stamford* (*George; Stamford Arms*) is an ancient town, with four fine churches, two old gateways, and the scanty remains of a priory. The 'Stamford Mercury' was the earliest English newspaper (1712). About 1½ M. to the S. is *Burghley House* (open 11-5), the seat of the Marquis of Exeter, a fine Renaissance building, with some good paintings, and carvings by Grinling Gibbons. — At *Bourn* (Angel; Bull), on the line to *Sleaford*, was the ancient Saxon camp, in which 'Hereward, the last of the English', made his determined stand against the Conqueror.

162 M. *Peterborough* (\**Great Northern Hotel*, at the G. N. R. station, R. & A. 4s.; *Grand*, B. 2s.-2s. 6d., D. 3s. 6d., well spoken of; *Angel*, *Bull*, in the town), an ancient city with 25,172 inhab., on the *Nene*. To reach its celebrated cathedral we walk straight from the station towards the E., passing the *Church of St. John* (lately restored), with a 15th cent. tower, and crossing the market-place.

The \**Cathedral* is one of the most important Norman churches left in England, though the first glance at the exterior does not seem to bear out this assertion. The elaborate and somewhat foreign-looking \**West Façade*, with its recessed arches (81 ft. high), gables, parvise, and sculptures, is, however, a later addition (ca. 1220?), and forms, as it were, a screen in front of the original W. wall. Its restoration was begun in Jan. 1897. The cathedral is 471 ft. long, 81 ft. wide, and 81 ft. high; the great transept is 202 ft. in length, and the N.W. tower 188 ft. high. The daily services are at 10 a.m. and 5.30 p.m. The building, now being restored, is open free of charge; adm. to the tower 6d.

The present building is the third church on this site. The first was founded by Penda, King of Mercia, in 656, as the church of the Benedictine monastery of *Medeshamstede*, which afterwards became one of the most important of English abbeys. This church was destroyed by the Danes in 870-3. The second was founded in 971 and burned down in 1116. The oldest part now standing is the choir, consecrated about 1140. The great transept dates from 1155-77, the late-Norman nave from 1177-93, and the W. transepts, in the Transition style, from 1193-1200 (see above). A series of uniform Dec. windows was added throughout the church in the 14th cent., and the retro-choir, or 'New Building', is a Perp. fan-vaulted structure of 1438-1528. The spires and pinnacles of the flanking turrets of the W. façade are of the Dec. and Perp. periods. The N.W. tower, behind that of the W. front, was added about 1265-70. The fine central tower, which was erected in the 14th cent. in place of the Norman lantern, was condemned as unsafe in 1883, and has been rebuilt by Mr Pearson. Peterborough was made a bishop's see in 1541.

From the market-place we enter the cathedral-precincts by the *Western Gateway*, dating originally from 1177-93; to the left is the chancel of the *Becket Chapel* (Dec.), now used as a museum of natural history. We then reach a spacious court in front of the W. façade of the cathedral, with two other old gateways, that on the right leading to the *Bishop's Palace*, that on the left to the *Deanery* (the old *Prior's House*).

The \*Interior gives an impression of unusual lightness for Norman architecture. In 1643 it suffered very severely from the iconoclasm of the Puritans, who destroyed the reredos, the fine stained-glass windows, and most of the monuments and sculptural decoration. In the course of the recent restoration it was found that the apparently solid Norman piers were merely shells filled with rubble, and that their builders had strangely neglected to go down to the solid rock, here only 3-4 ft. below the original foundations. The clerestory and triforium of the NAVE are very important in size, and the effect produced is remarkably good. The painted wooden ceiling dates from the 12th century. The arches of the central tower were changed from circular to pointed at the close of the 14th century. To the N. of the W. door is a portrait of *Old Scarlett* (d. 1594), the sexton who buried Catherine of Aragon and Mary Stuart (see below); to the S. is the ancient *Font*. — On the E. side of the N. TRANSEPT are two blocked-up arches, leading to the site of the *Lady Chapel* (1290), of which little remains. The timber roof of the transepts is probably the earliest of the kind in England. — The CHOIR or PRESBYTERY has an apsidal termination, which is still *in situ*, standing within the 'new building'. The fine roof is of the Perp. period. In the N. choir-aisle is the grave of *Queen Catherine of Aragon* (d. 1548); and in the corresponding part of the S. aisle is a slab showing the former resting-place of *Mary, Queen of Scots* (d. 1587), whose remains are now in Westminster Abbey (see *Baedeker's London*). The monuments of both were destroyed by the Puritans; but a tablet to the Scottish Queen, subscribed for by ladies in England bearing the Christian name of Mary, was placed near her former grave in 1895.

On the S. side of the nave are the extensive remains of the *Cloisters*, the *Refectory*, and other monastic buildings.

About 2 M. to the W. of Peterborough is *Milton Park*. — The interesting ruined church of \**Crowland Abbey* (12-15th cent.; adm. 6d.), 9½ M. to the N. of Peterborough, may be reached by carriage, or by train to *Peakirk* or *Eye Green* (see below), each about 5 M. from the abbey. — Excursions may also be made from Peterborough to *Castor*, *Fotheringay*, and *Warmington* (see p. 256).

FROM PETERBOROUGH TO SUTTON BRIDGE, 28 M., railway in 1¼ hr. (fares 3s. 10d., 2s. 1½d.). The first station is (6 M.) *Eye Green* (see above). 9 M. *Thorney*, with a ruined abbey. 21 M. *Wisbech* (*Rose & Crown*), a small town on the *Nene*, is also a station on the G.E.R. line from *March* to *Lynn*. — 28 M. *Sutton Bridge*. Trains from Peterborough run through to (39 M.) *Lynn* (p. 450), where they join the lines for *Farmouth*, *Norwich*, etc.

From Peterborough to *Northampton*, see p. 256; to *Boston*, see p. 437.

Leaving Peterborough, we obtain a good view of the cathedral to the left. We now traverse the flat district known as the *Fens*. From (169 M.) *Holme* a branch diverges to (6 M.) *Ramsey* (Anchor), with a few relics of a Benedictine abbey. About 2 M. to the right of the line is *Stilton*, which has given its name to a well-known cheese.

178½ M. *Huntingdon* (*George; Fountain*), a small town on the *Ouse*, with 4350 inhab., was the birthplace of *Oliver Cromwell* (1599-1658), the entry of whose birth is preserved in the register of St. John's Church. The *Grammar School* in which the Protector was educated has been restored. The restored churches of *St. Mary* and *All Saints* are worthy of notice. The poet *Cowper* (1731-1800)

lived at Huntingdon with the Unwins in 1765-67. To the right, near the station, is *Hinchingsbrook*, the seat of the Earl of Sandwich.

From Huntingdon a joint line of the G.N.R. and G.E.R. runs E. to (6 M.) *St. Ives (Unicorn)*, a place of great antiquity, believed to have been a Saxon settlement. Its foundation is ascribed to a Persian saint, *St. Ivo*. Lines radiate hence to *March (Lynn)*, *Ely* (p. 448; *Norwich, Yarmouth*), and *Cambridge* (p. 440).

186 M. *St. Neot's* (Cross Keys), with a good Perp. church. At (193½ M.) *Sandy* we cross the L.N.W. line from Oxford to Cambridge (p. 363). — 206 M. *Hitchin (Sun; Rail. Rfmt. Rooms)*, a thriving little country-town, with manufactories of lavender-water. It is the junction of lines to Cambridge and Bedford (comp. p. 363). — 213 M. *Knebworth*, with the seat of Lord Lytton. — 220 M. *Hatfield (Red Lion; Rail. Rfmt. Rooms)*, a small market-town on the *Lea*, with a large church.

Immediately to the E. of the town, in a beautiful park, is *Hatfield House*, the seat of the Marquis of Salisbury, a stately Jacobean mansion (1611), containing interesting family-portraits and a valuable collection of historical MSS. (visitors admitted in the absence of the family). There are also a few remains of the original palace here, built in the 12th cent. by the Bishops of Ely, and afterwards a royal residence. It was in this older house that the Princess Elizabeth received the news of her accession to the throne; and a fine oak in the Park is pointed out as marking the limits of the walks allowed her while confined here. Charles I. was also imprisoned for a short time at Hatfield. The grounds are fine. — About 2½ M. to the N. of Hatfield is *Brocket Hall*, successively the residence of *Lord Melbourne* (d. 1848) and *Lord Palmerston* (d. 1865).

From Hatfield lines diverge to *St. Albans* (p. 364), *Luton* (p. 364), and *Hertford (Salisbury Arms; Dimsdale Hotel)*, on the *Lea*, with the remains of a castle of the 10th cent. and one of the 17th cent., now used as a school. To the W. of Hertford is *Panshanger*, the seat of Earl Cowper, with a fine collection of paintings. Comp. *Baedeker's London*.

231½ M. *New Southgate*, the station for *Colney Hatch Lunatic Asylum*, the extensive buildings of which lie to the right.

238 M. *London (King's Cross)*, see *Baedeker's London*.

#### d. From Liverpool to London viâ Shrewsbury, Birmingham, and Oxford.

229 M. GREAT WESTERN RAILWAY in 6-8 hrs. (fares, see p. 351). Through-trains run daily by this route; the journey may be broken at Hatton (p. 247) for a visit to Stratford-on-Avon (p. 248).

The different sections of this route have been already described. From Liverpool to (16½ M.) *Chester*, see R. 42; from Chester to (42 M.) *Shrewsbury*, see R. 40; from Shrewsbury to (42 M.) *Birmingham*, see R. 38; from Birmingham to (66 M.) *Oxford*, see R. 34; from Oxford to (63 M.) *London (Paddington)*, see R. 31.

## 46. The Derbyshire Peak.

The hilly district generally known as the *Peak* includes the highlands in the N.W. of Derbyshire and parts of the adjacent counties. It may be said, roughly, to extend from *Ashbourne* (p. 380) on the S. to *Glossop* (p. 366) on the N., and from *Buxton* (p. 377) on the W. to *Chesterfield* (p. 409) on the E., comprising an area 30 M. long and 22 M. broad.

The district belongs partly to the gritstone, and partly to the limestone formation. The highest summits are *Kinderscout* (2080 ft.), on the N.; *Aze Edge* (1810 ft.), near Buxton; and *Mam Tor* (1710 ft.), near Castleton. In spite of the name, the hills have rounded and not pointed summits, and there is nothing in the scenery which can be called mountainous. The so-called High Peak, in the N. part of the district, consists mainly of a series of bleak moorland hills or plateaux, little diversified by wood or water. The chief centres of attraction are the rocky and wooded valleys, of the *Dove* (p. 379), the *Derwent* (at Matlock, see below), and the *Wye* (Buxton, p. 377); the ancient house of *Haddon* (p. 373); the modern mansion of *Chatsworth* (p. 375); and the *Castleton Caverns* (p. 376). All of these may be visited from Derby, though rather hurriedly, in 4 days. 1ST DAY: From Derby by train to *Cromford*, 16 M.; from *Cromford* by road to *Matlock*, 2 M.; from *Matlock* by train to *Rowsley*,  $4\frac{1}{2}$  M.; from *Rowsley* to *Haddon Hall* by road, 2 M.; from *Haddon* to *Chatsworth* by road,  $5\frac{1}{2}$  M.; from *Chatsworth* to *Edensor*,  $\frac{1}{2}$  M. [Or from *Haddon* to *Edensor* 5 M., leaving *Chatsworth* for the next morning.] — 2ND DAY: From *Edensor* or *Chatsworth* to *Eyam* and *Castleton* by road, 16 M.; visit the *Caverns*; if time allows, ascend *Mam Tor*. — 3RD DAY: From *Castleton* to *Chapel-en-le-Frith* and *Buxton* by railway; from *Buxton* through *Cheedale* to *Miller's Dale* on foot, 6 M.; back to *Buxton* by train. [Or we may go on by train from *Miller's Dale* to *Bakewell*, and walk or drive thence to (11 M.) *Alstonefield*.] — 4TH DAY: From *Buxton* to *Alstonefield* by road, 14 M.; through *Dovedale* by footpath, 4 M.; from the lower end of *Dovedale* to *Ashbourne* by road, 4 M.; from *Ashbourne* to *Derby* by railway, 30 M. [The new line from *Buxton* to *Ashbourne* (p. 330) may be used as far as it is open.] — The round may be equally well made in the opposite direction; and those staying in Manchester may begin it at *Buxton* (train from Manchester to *Buxton* in 1- $\frac{1}{2}$  hr.; fares 3s. 9d., 2s. 9d., 1s. 11 $\frac{1}{2}$ d.). The Peak may also be approached from *Sheffield* (comp. p. 366).

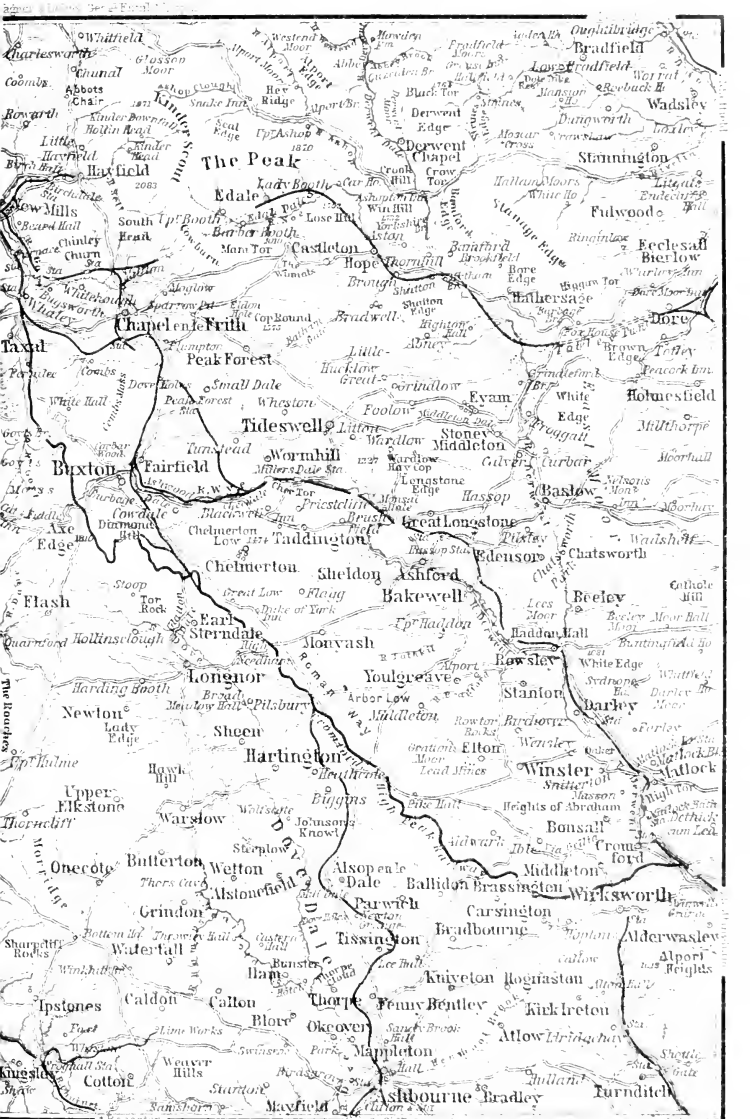
Railway from Derby to (16 M.) *Cromford*, see R. 45 b. *Cromford* lies at the lower (S.) end of the narrow part of the *Derwent Valley*, the picturesque limestone formations of which have made *Matlock* famous. The direct road to (1 M.) *Matlock* turns to the right, a few hundred yards from the station, beyond the bridge.

A pleasant round may be made by turning to the left and proceeding through the village and along the *Wirksworth* road to the ( $1\frac{1}{2}$  M.) *Black Rocks*, a good point of view. We then follow the road to ( $\frac{1}{2}$  M.) *Middleton Cross*, turn to the right, and at the ( $1\frac{1}{2}$  M.) farther end of *Middleton* follow the road slanting down the hill to ( $\frac{1}{2}$  M.) *Rider Point*. Here we turn to the right and descend the valley called the *Via Gellia* to (1 M.) the *Pig of Lead Inn*, whence we proceed to the left to ( $\frac{1}{2}$  M.) *Bonsall* and ( $1\frac{1}{2}$  M.) *Matlock Bath*.

**Matlock.** — **Hotels.** At *Matlock Bath*: °NEW BATH, with baths and a wonderful lime-tree in the garden, D. 4s. 6d., R. & A. from 4s., board 8s.; ROYAL, with baths; TEMPLE; TERRACE; these first-class, on the hill-side, with views. — DEVONSHIRE, HODGKINSON'S, plain. — At *Matlock Bridge*: OLD ENGLISH; CROWN; BROWN'S TEMPERANCE. — At *Matlock Bank*: QUEEN'S HEAD; WHEATSHEAF, both unpretending. Also SNEDLEY'S, MATLOCK HOUSE, ROCKSIDE, and several other hydropathics.

Excursion-Brakes in summer to *Haddon*, *Chatsworth*, *Dovedale*, etc.

As there are several Malverns (see p. 190), so there are also four Matlocks — *Matlock Bath*, *Matlock Bridge*, *Matlock Village*, and *Matlock Bank* — extending along the *Derwent* for about 2 M. and containing a joint population of about 7000. The first of these is situated in the very centre of the romantic gorge which the *Derwent* here forms, and is the best headquarters for tourists. *Matlock Bridge* lies in the floor of the valley, at the N. end of the gorge, and is the railway-station for *Matlock Bank*, situated on the hill-



0 1 2 3 4 5 6  
Statute Miles

1 : 310,000

0 1 2 3 4 5 6  
Kilometres



side above, and consisting to a great extent of hydropathic establishments, boarding-houses, and lodgings. Matlock Village lies on the N. side of the High Tor, opposite Matlock Bank. The tepid springs (68°), for bathing, are at Matlock Bath, and may be used at the New Bath Hotel, the Royal Hotel, and the *Fountain Baths*. — Directions for finding the way to points of interest are unnecessary, as the sign-posts and placards are only too conspicuous.

On the right (E.) side of the ravine, opposite Matlock Bath, is the \***High Tor**, an abrupt limestone rock, rising 400 ft. above the river and commanding a good \***View** of the valley (adm. 4d.). At the top, on the side farthest from the valley, is the so-called \**Fern Cave* (adm. 1d.), a curious narrow fissure in the rock, 150 ft. deep. The *Roman Cave* is a similar but less striking crevice. The large house on the hill to the E. is *Riber Hall*, built by Mr. Smedley of the hydropathic. A new carriage-drive leads from the top of the High Tor to *Matlock Bridge* and *Village*.

On the W. side of the valley rise the **Heights of Abraham** (adm. 6d.; \***View**), a buttress of the *Masson* (1100 ft.). Near the tower marking the Heights are the *Rutland Cavern* (adm. 6d.) and the *Old Roman Cave*.

On the side of the hill, at the back of the Matlock Bath hotels, are the \***Recreation Grounds** (adm. 6d.; \***Views**), containing a *Concert Pavilion* and the *Victoria* (not shown) and *Speedwell Caverns*. — Of the other caverns at Matlock (very inferior to those of Castleton, p. 376) the best is the *Cumberland Cave* (adm. 6d.). — A visit may be paid to one of the *Petrifying Wells* (adm. 1d.). — The new \**Promenades*, on both banks of the Derwent, are connected by an ornamental bridge.

Longer excursions may be made to *Bonsall*, *Cromford*, and the *Black Rocks*; to (6 M.) *Crich Stand* (view) and thence to (2½ M.) the ruins of *Wingfield Manor*; to the (9 M.) *Routor Rocks*; to (12 M.) *Chesterfield* (p. 409); to *Haddon* and *Chatsworth*; and to (9 M.) *Lathkill Dale*.

**RAILWAY FROM MATLOCK BRIDGE to (4½ M.) ROWSLBY**, see R. 45b. — Darley Dale is the best station for a visit to the picturesque *Rowtor Rocks* (3 M. to the W.; entered through the *Druid Inn*).

**Rowsley** (\**Peacock Inn*), a small village pleasantly situated at the confluence of the *Wye* and the *Derwent*, is the starting-point for a visit to (1½ M.) *Haddon Hall*. Excursion-brakes ply to *Haddon* (6d.) and *Chatsworth* (1s.).

The road to *Haddon* turns to the left at the station and passes under the bridge. At the 'Peacock' we follow the road to the extreme left and reach (1 M.) a bridge over the *Wye*. Here we leave the road by a stile to the right, on this side of the bridge, and follow a path (indistinct at first) along the river and through the park to (10 min.) *Haddon Hall*.

\***Haddon Hall**, picturesquely situated on a slope rising from the *Wye*, is an almost ideal specimen of an old English baronial mansion, and, though unoccupied, is still in fair preservation (adm. free; gratuity to the custodian).

Held at an early period by the *Avenel* family, *Haddon* came in the 12th cent. into the hands of the *Vernons*, who retained possession of it for 400 years. By the marriage of the fair *Dorothy Vernon* (p. 374) it passed to the *Rutland* family, who still own it, though the *Duke* lives at *Belvoir* (p. 369). The building encloses two court-yards. The N.E. tower and part of the chapel are late-Norman; the great banquetting-hall, between the two courts, and most of the adjoining block date from the 14th, the E. range of buildings from the 15th, and the S. façade and the terraced gardens from the end of the 16th century.

**Interior.** The rooms are generally shown in the following order. The *Chaplain's Room*, containing a pair of jack-boots, a leathern doublet, etc.;

the *Chapel*, with some fine Norman work and a stained-glass window of the 15th century; the *Kitchen*, with enormous fire-places; the *Banqueting Hall*, 35 ft. long and 25 ft. wide, with a dais, a minstrels' gallery, and some old paintings; the panelled *Dining Room*, with an oriel window overlooking the garden; the *Drawing Room*, hung with old tapestry; the *Earl's Dressing-Room and Bedroom*; the fine *Ball Room or Gallery*, 100 ft. long, with oaken wainscoting and floor; the *Ante-Room*; the *State Bedroom*, hung with tapestry, with a bed, dressing-table, and looking-glass said to have been used by Queen Elizabeth; the *Archers' Room*, in the oldest part of the building; and the *Eagle or Peveri's Tower*, the top of which commands a fine view. We then return to the Ante-Room (see above) and descend to the garden by a flight of steps, said to have been used by Dorothy Vernon when she eloped with Sir John Manners, son of the Earl of Rutland (16th cent.). The charming *View here of the S. façade, the terrace, and the old yew-trees* is familiar from engravings and photographs.

To reach Chatsworth from Haddon by carriage (pedestrian route, see below), without returning to Rowsley, we follow the road from the above-mentioned bridge to (2½ M.) *Bakewell (Rutland Arms, frequented by anglers)*, the '*Badequelle*' of Domesday, a delightfully situated little town, with 2750 inhabitants. The large *Church*, with its lofty octagonal spire, has a Norman doorway, and contains an ancient font and the monument of Dorothy Vernon (d. 1584) and her husband (see above). A *Cross* in the churchyard is believed to date from the 8th or 9th century. The baths are unimportant.

About 1¾ M. to the N.W. of Bakewell is the village of *Ashford (Devonshire Arms)*, with a pretty church. The walk may be continued to (1⅓ M.) *Monsal Dale* (p. 356).

At Bakewell we turn to the right and proceed by a circuitous route (direct path 1 M. shorter) to (3½ M.) *Edensor (\*Chatsworth Hotel)*, a model village, on the outskirts of Chatsworth Park. The church contains a memorial-window to *Lord Frederick Cavendish* (assassinated in 1882), who is buried in the churchyard.

**DIRECT WALK FROM HADDON TO CHATSWORTH, 3½ M. (1¼-1½ hr.).** We ascend the flight of steps by the cottage opposite the entrance to Haddon and follow a footpath, which almost immediately joins a cart-track. The track passes to the left of an old bowling-green and ascends by a fence, and at the top, to the left, follows a wall, to (8-10 min.) a gate, opening on a lane. To the right is a farm-house. We pass through (2 min.) another gate and follow a green lane. At (9 min.) a gateway, with two stone posts but no gate, we keep to the left branch of the lane and cross a ridge between two valleys. At the end of the ridge we enter the wood by a (3 min.) gate and after 8 min. more ascend to the left. We then (1 min.) ascend to the right by a track skirting a drain. At (4 min.) the top of the wooded hill we proceed to the left along the wall for 180 yds. to a gate, passing through which we cross a field diagonally to (5 min.) another gate. This opens into a beech-plantation, on leaving which we emerge upon a sloping pasture. The path is now indistinct, but by bearing a little to the left, somewhat in the line of a dry water-course, we reach (7-8 min.) a stile in a wall, opposite a dam, which crosses a small pool to the left of a farm-house. In ascending the cart-road on the other side we keep to the right beyond the gate, and come to (5 min.) a broad green drive. Here we proceed to the right, towards the lodge, and at the end of the drive enter the wood by a (3 min.) stile adjoining a gate. The path crosses another green drive and enters Chatsworth Park by (5 min.) another stile. Chatsworth is now in sight; the way to the (¼ hr.) bridge is to the left.



\***Chatsworth**, the magnificent seat of the Duke of Devonshire, is a striking contrast to Haddon, the one being as redolent of modern, as the other of mediæval state.

The huge Palladian residence of the Cavendishes, 560 ft. long, was built in 1687-1706, on the site of an earlier edifice, in which Mary Stuart was for a time a prisoner. The N. wing was added in 1820. The interior contains a large collection of paintings, drawings, and sculptures by eminent masters, exquisite wood-carvings ascribed to Grinling Gibbons, and historical and other curiosities. Visitors are admitted from 11 to 4, on Sat. 11-1 (gratuity to the attendant).

**Interior.** Passing through the handsome iron gates, we are conducted to the SUB-HALL, where we await the attendant. The GREAT HALL (67 ft. long), is adorned with frescoes by *Verrio* and *Laguerre*. The CHAPEL, with the altar at the W. end, is lavishly embellished with marble, Derbyshire spar, wood-carving, and paintings by *Verrio*. The STATE APARTMENTS, in the third story, are adorned with wood-carvings, Derbyshire spar and marble, and paintings by *Verrio* and *Thornhill*. The STATE DRESSING ROOM contains a piece of wood-carving in imitation of point-lace. In the OLD STATE BEDROOM, the walls of which are hung with stamped leather, are the coronation-chairs of George IV. and Queen Charlotte. and in the MUSIC ROOM are those of William IV. and Queen Adelaide. Behind a half-open door is a clever piece of illusive painting by *Verrio* (a fiddle on the wall). The STATE DRAWING-ROOM contains Gobelins tapestry from Raphael's cartoons. The STATE DINING-ROOM has some fine wood-carving. On the central table is the rosary of Henry VIII. The Corridors of the third story form the SKETCH GALLERY, containing upwards of 1000 original drawings by *Raphael*, *Leonardo da Vinci*, *Michael Angelo*, *Titian*, *Correggio*, *Rubens*, *Rembrandt*, *Dürer*, *Holbein*, *Claude Lorrain*, and other great masters (admirably lighted). — We now descend to the PICTURE GALLERY, which contains works by *Van Eyck*, *Teniers*, *Titian*, *Tintoretto*, *Murillo*, *Holbein*, etc. It is adjoined by the BILLIARD ROOM, with well-known works by *Sir Edwin Landseer*. — The chief treasure of the LIBRARY is Claude's 'Liber Veritatis'. — The SCULPTURE GALLERY, adjoined by the ORANGERY, contains a Venus by *Thorvaldsen* (with a bracelet); Napoleon, Napoleon's Mother, and Endymion, by *Canova*; a Girl spinning, by *Schadow*; Swan-Song, by *Schwanthaler*, etc.

From the Orangery we enter the GARDENS (small fee to the gardener), which are fine but formal, with artificial cascades, fountains, surprise water-works, etc. The *Emperor Fountain* throws a jet 265 ft. high. The *Great Conservatory*, 280 ft. long, was erected from a design by Sir Joseph Paxton, the builder of the Crystal Palace, who was at the time head-gardener to the Duke of Devonshire. — On a height to the N.E. of the house is the *Hunting Tower* (90 ft. high), commanding an extensive view. *Queen Mary's Bower*, a low square tower surrounded by a moat, near the bridge over the *Derwent*, is said to have been a frequent resort of Mary Stuart (see above).

\*CHATSWORTH PARK is 9 M. in circumference.

From Chatsworth or Edensor we now strike northwards towards (16 M.) CASTLETON by road (no public conveyance).

Those who prefer it may return to Bakewell (p. 374) and take the train thence to *Chapel-en-le-Frith* (p. 377), which is 8 M. from Castleton.

About  $\frac{1}{2}$  M. from the Chatsworth Hotel, at the fork, we take the right branch, which leads to ( $1\frac{1}{2}$  M.) *Baslow* (Peacock; Royal; \*Hydropathic), a pleasant-lying village, from which coaches ply in summer to ( $12\frac{1}{2}$  M.) Sheffield (p. 366; fare 1s. 6d.). Beyond Baslow the road skirts the left bank of the *Derwent*, which it crosses near ( $1\frac{1}{2}$  M.) an *Inn*, where we turn to the left and pass the village of *Calver* (to the left). At ( $\frac{1}{3}$  M.) another *Inn* the main road to Castleton via *Hathersage* (p. 376) diverges to the right. We

go straight on and soon reach ( $\frac{2}{3}$  M.) *Stoney Middleton* (Moon Inn), beyond which we enter the rocky *Middleton Dale*. After  $\frac{3}{4}$  M. the road to ( $\frac{1}{2}$  M.) *Eyam* turns to the right.

The road ascending straight through the dale leads to (5 M.) *Tideswell* (*George; Cross Daggers*). a small town with a fine Dec. Church. *Tideswell* is 5 M. due S. of *Castleton*, and 3 M. to the N. of *Miller's Dale* (p. 379).

**Eyam** (*Bull's Head*), pron. 'Eem', a prettily-situated village with 1000 inhab., is memorable for its terrible visitation by the plague in 1665-66, which carried off 260 out of its 350 inhabitants.

Thanks mainly to the heroic exertions of the rector, the *Rev. William Mompesson*, the village was strictly isolated from the rest of the country-side, and the plague thus prevented from spreading. The rector himself escaped, but he lost his wife. The victims of the disease were generally buried near the spot where they died, and the fields round *Eyam* are sprinkled with tombstones. The churchyard contains a *Saxon Cross*. Near the church is an arched rock, known as *Cucklet Church*, which Mr. Mompesson used as a pulpit during the plague. A pleasant path leads from *Eyam* across the moors to (5 M.) *Hathersage* (see below).

To continue our route to *Castleton* viâ *Hathersage* we follow the road leading to the E. from *Eyam*, which affords a view of *Middleton Dale* and the tower of *Stoney Middleton* church to the right. After about 1 M. we turn to the left, and  $\frac{3}{4}$  M. farther on we rejoin the main road through the *Derwent* valley (comp. p. 375). Beyond ( $\frac{1}{2}$  M.) *Grindleford Bridge* (Inn) the road runs through a narrow and finely-wooded part of the valley, which farther on again expands. 3 M. *Hathersage* (*George*, well spoken of; *Ordnance Arms*), a village with manufactures of pins and needles.

The church, dating from the 14th cent., contains some good brasses. The grave of *Little John*, the lieutenant of *Robin Hood*, is pointed out in the churchyard. — About  $\frac{1}{4}$  M. to the W. are *Higar Tor* and an interesting British fort named *Carl Wark*.

We here reach the *Dore & Chinley Railway* (see p. 367). Our road now leads to the W. through *Hope Dale*. At (2 M.) *Mytham Bridge* (Inn) we leave the *Derwent*, which turns to the N. (to *Ashopton*, p. 377, 3 M.), and follow its affluent the *Noe*. At ( $\frac{2}{2}$  M.) *Hope* (Hall Inn; station, see p. 367) the road to *Edale* (p. 377) diverges to the right. —  $\frac{1}{2}$  M. **Castleton** (*Castle; Bull's Head*), at the head of *Hope Dale*, is the centre for excursions in the wilder N. part of the *Peak*. Perched on a steep rocky height (260 ft.) above the village is *Peeveril Castle*, a stronghold taking name from its first owner, the natural son of *William the Conqueror* (adm. 1d.; view). The *Church* contains a fine Norman archway between the nave and the chancel. The *Museum* contains *Derbyshire spar*, etc.

The three *Caverns* may all be visited in half-a-day. Those who are pressed for time should at least view the entrance of the *Peak Cavern* and descend the *Blue John Mine*. The charge for admission to each cavern is 2s. for 1, 3s. 6d. for 2, 4s. 6d. for 3, 5s. for 4-5 pers., and 1s. for each pers. additional. *Bengal lights* extra. Guides are in attendance all day.

The *Peak Cavern*, at the foot of the castle-rock, extends for upwards of 2000 ft. into the hill. Its arched entrance (42 ft. high) is imposing; the other features of interest include a chamber 220 ft. square, a subterranean river known as the *Styx*, and several natural archways. The view of the landscape, framed in the entrance as we come out, is striking.

The **Speedwell Cavern** lies about  $\frac{3}{4}$  M. to the W., at the foot of the **Winnats** (see below). We descend by a rocky staircase to a subterranean canal  $\frac{1}{2}$  M. long, driven into the hill by miners in an unsuccessful search for lead-ore. We traverse this canal in a boat; and at the end of it reach a large *Cavern*, where the water is precipitated into an abyss of unknown depth. The height of the roof has not been gauged; but it is estimated that the floor is about 850 ft. below the surface of the hill. Nervous persons are advised to leave the **Speedwell** unvisited, as the passage of the canal is decidedly 'eerie'.

The **Blue John Mine** lies about  $\frac{1}{2}$  M. to the W. of the **Speedwell Cavern**. From the beautiful shape and loftiness of its chambers, the fine incrustations and crystallisations, and the great depth to which we descend by a natural vertical passage, this is perhaps the most interesting of the three. This gigantic chasm seems to have been formed by a convulsion of nature, not by water. The **Blue John Mine** is the only place where the beautiful spar of that name is found.

The best route from the **Speedwell Cavern** to the **Blue John Mine** is through the *Winnats* (i.e. *Wind Gates*), a turf-grown mountain-pass.  $1$  M. long, flanked with tall limestone rocks.

A little farther to the W. rises **Mam Tor** (1710 ft.), the top of which affords a good view of **Hope Dale**, **Edale**, **Kinder Scout**, and **Eyam Moor**. The name of 'Shivering Mountain' is given to this hill from the liability of its S. face to disintegration from frost. — A pleasant walk (2 hrs.) leads from **Castleton** to **Ashopton** (see below) viâ *Win Hill* (1530 ft.).

The quickest route from **Castleton** to *Chapel-en-le-Frith* (and **Buxton**) is afforded by the **Dore & Chinley** branch of the **Midland Railway** (p. 367). The direct road (8 M.) leads to the W., passing the **Blue John Mine** and the S. side of **Mam Tor**, but it is worth while to make the detour through **Edale** (see below), which adds  $1\frac{1}{2}$  M. to the distance for walkers and 5-6 M. for drivers.

**Edale** is a somewhat bleak little valley, watered by the **Noe** and enclosed by dusky green or moorland hills with great variety of outline. The hills to the N. belong to the plateau of **Kinder Scout** (2080 ft.), the highest part of the Peak; while to the S. are *Lose Hill* (p. 368), *Back Tor*, *Mam Tor* (p. 377), and *Lord's Seat* (1818 ft.). Those who have time should ascend *Grindslow*, at the back of **Edale** village, for the view; and they may prolong their walk thence across the plateau (no right of way) to the (4 M.) *Snake Inn* (p. 367), in *Ashopdale*. 7 M. from *Glossop* (p. 366) and  $6\frac{1}{2}$  M. above *Ashopton* (see above).

Walkers may reach **Edale** from **Castleton** by following the road viâ ( $1\frac{1}{2}$  M.) *Hope*, (4 M.) *Car House*, (1 M.) *Lady Booth*, and ( $\frac{3}{4}$  M.) *Edale Mill*, about  $\frac{1}{2}$  M. beyond which we reach a road leading to the ( $\frac{1}{3}$  M.) village of **Edale** (see p. 368). Or they may proceed direct from **Castleton** to **Edale** by a footpath crossing the ridge between **Mam Tor** and *Back Tor*, reaching the road above described at a point a little short of ( $2\frac{1}{2}$  M.) *Edale Mill*. — Those who wish to walk all the way to *Chapel-en-le-Frith* should follow the road through **Edale** to (1 M.) *Barber Booth* and then take a footpath ascending towards the S.W. to the *Stake Pass* and joining the *Chapel-en-le-Frith* road lower down (a boy may be taken as a guide from *Barber Booth*).

**Chapel-en-le-Frith** (*King's Arms*; *Bull's Head*). A town with 4500 inhab., has stations on the **Midland** (comp. p. 356) and **L. N. W. Railways**. Thence to **Buxton** by rail, about  $\frac{1}{4}$  hr.

**Buxton**. — **Hotels**. **PALACE**, near the stations, R. & A. from 5s. 6d., D. 5s., B. 2s. 6d., pens. 14s. 6d.; **ST. ANN'S**, in the **Crescent**, R. & A. from 4s. 6d., pens. 13s. 6d.; **CRESCENT**, also in the **Crescent**, R. & A. from 4s., pens. 12s. 6d.; **OLD HALL**, family hotel, facing the entrance to the **Gardens**, R. & A. from 4s. 6d., pens. 12s.; **ROYAL**, R. & A. from 4s., pens. in winter 10s. 6d. — **LEA WOOD**, on the **Manchester Road**; **BURLINGTON**; **GEORGE**; **SHAKESPEARE**, commercial; **EAGLE**, in **High Buxton**, R. & A.

from 3s. 6d. — At the Buxton hotels the prevailing custom is to have table-d'hôte meals and pay a fixed price per day. — **Hydropathics.** *Malvern House; Corbar Hill* or *Clarendon; Haddon House; Peak.* — *Athelstane Boarding Establishment*, Manchester Road, 2l. 2s. to 3l. 10s., according to season. — Numerous other *Boarding Houses and Lodgings.*

Cabs with one horse 1s. per mile, each addit.  $\frac{1}{2}$  M. 6d.; with two horses 1s. 6d. & 9d.; per hour 3s. & 4s., each addit.  $\frac{1}{4}$  hr. 9d. & 1s. — Bath-chairs per  $\frac{1}{2}$  hr. 1s., 1 hr. 1s. 3d., each additional  $\frac{1}{2}$  hr. 4d.

*Buxton*, one of the three chief inland watering-places in England and the highest town in the country (1000 ft. above the sea), contains a resident population of about 7500, which is doubled or trebled during the summer-season. It has a fine bracing climate, apt at times to be rather cold. The *Hot Springs* for which it is famous (Bath having the only other hot springs in England) seem to have been known to the Romans, and were several times visited by Mary Stuart when in the custody of the Earl of Shrewsbury (comp. p. 366). They rise from fissures in the limestone rock at a constant temperature of 82° Fahr., and are efficacious in rheumatism and other ailments. The **Crescent**, the most prominent building in the town, has the *Tepid Baths* and the *Chalybeate Wells* at the W. end and the *Hot Baths* at the E. end. In front is the new *Pump Room*. Behind the last is a grassy knoll known as *St. Ann's Cliff*, at the upper end of which is the *Town Hall*, beyond which again lies Upper Buxton. To the W. of the Crescent are the *Pleasure Gardens* (adm. 4d., after 5 p.m. 6d.), with a large *Pavilion* containing a concert-hall (music twice daily), reading-room, winter-garden, and theatre. Through the centre of the Gardens flows the infant Wye, and their S. side is skirted by the BROAD WALK, with its well-built villas. The large domed building, near the Palace Hotel, is the *Devonshire Hospital*. It was originally built as a private winter riding school. The dome, 154 ft. in diameter, is said to be the largest in Europe, and is remarkable for a curious echo, best heard from the centre of the floor-space.

**Environs.** At the end of the Broad Walk is a board indicating the path to (1 M.) **Poole's Hole** (adm. 6d.), which crosses two fields and passes Buxton College. At the road we turn to the right. The cavern, named after an outlaw who used it in the time of Henry IV. (ca. 1400), contains some fine stalactites, but is inferior to the *Castleton Caves* (p. 376), and has been vulgarised by being lighted with gas. The *Wye* rises here. — The **Duke's Drive** is a carriage-road about  $1\frac{1}{4}$  M. long, constructed by the Duke of Devonshire in 1795, and connecting the lower road through *Ashwood Dale* with the higher one to *Longnor*. It begins and ends not much more than  $\frac{1}{2}$  M. from Buxton, so that the round is about  $2\frac{1}{2}$  M. — At *Fairfield Common*, 1 M. to the N.E. of Buxton, is a golf-course.

Excursion-brakes run daily (return-fare 1s. 6d.) to the (5 M.) *Cat & Fiddle Inn* (ca. 1700 ft.), on the road to *Macclesfield*, the highest inn in England (extensive view). — Walkers may combine with this excursion an ascent of **Axe Edge** (1810 ft.), the second summit of the *Peak*,  $2\frac{1}{2}$  M. to the S. of Buxton. — Other favourite points are *Cheedale* (p. 379); the *Corbar Wood Walks*,  $\frac{1}{2}$  M. to the N.W.; the *Diamond Hill* (named from the quartz crystals found on it),  $1\frac{1}{2}$  M. to the S.; *Solomon's Temple*,  $\frac{1}{2}$  M. beyond *Poole's Hole*; the *Goyt Valley* (p. 356), to the N.W.; and the rocky chasm called *Lud's Church*, 9 M. to the S.W. — Coaches ply in summer to *Haddon Hall* and *Chatsworth* (pp. 373, 375; return-fare 5s. 6d.).

FROM BUXTON THROUGH CHEEDALE TO MILLER'S DALE, 6 M. We leave Lower Buxton by Spring Gardens and follow the Bakewell road through *Ashwood Dale*. On the right we pass (1 M.) *Sherwood Dell* and the cliff called the *Lover's Leap*. At a point about  $3\frac{1}{4}$  M. from Buxton, after passing under the Midland Railway 3-4 times, we diverge to the left by a well-marked track and cross the *Wye* by a bridge near the junction of the main line with the Buxton branch. We then follow closely the left bank of the river, keeping to the lower paths, and not crossing the flat wooden bridge a little lower down. After about  $\frac{1}{2}$  hr. the stream sweeps to the left and we cross it by a plank-bridge. We then again pass under the railway, recross the river, and reach the entrance to \**Cheedale*, a narrow valley flanked by fantastic and well-wooded walls of limestone rock. *Chee Tor* (fine view) rises boldly on the right to a height of 300 ft. [The path, which is rather rough and very miry after rain, is closed on Thursdays.] Farther on we pass through a small wood, cross a side-valley, and reach a wooden bridge, which we cross if we wish to climb *Chee Tor*. If not, we follow the left bank to ( $\frac{1}{4}$  hr.) *Miller's Dale* (Inn; p. 356). — We now either return to Buxton, or go on to Bakewell (p. 374) by train.

FROM BUXTON TO (14 M.) ALSTONEFIELD, a pleasant drive (excursion-brakes in summer). [The new railway from Buxton to *Ashbourne* (p. 380) is open as far as (9 M.) *Parsley Hay*.] The road runs S.E. from Higher Buxton. To the right, above us, is the *High Peak Railway*. Beyond (5 M.) *Glutton Dale* we cross the *Dove*. — 2 M. *Longnor* (*Crewe Arms*), a small market-town in a pleasant situation.

Good walkers may follow a footpath along the left bank of the *Dove* to (5 M.) *Hartington* (= *Charles Cotton Hotel*), an angling-resort, and (5 M.) *Mill Dale* (see below), passing through the charming \**Beresford Dale*, with the 'Fishing House' of Izaak Walton and his friend and biographer, Cotton. — On *Arbor Low*, 3 M. to the N.E. of Hartington, are some extensive 'Druidical' remains.

The road follows the valley of the *Manifold* for some time, and then strikes off towards the S.E. At (7 M.) *Alstonefield* (*George*) we leave the carriage and follow a footpath leading directly to ( $\frac{1}{2}$  M.) *Mill Dale*, a hamlet at the head of *Dovedale*, though the prettiest part of the valley begins at *Dove Holes*, about 1 M. lower down. \**Dovedale* is a picturesque and narrow limestone valley, hemmed in by fantastic rocks, freely interspersed with woods.

Leaving the *Dove Hole Caverns*, we pass between two limestone crags and follow the left or Derbyshire bank of the *Dove* (the other being in Staffordshire). Various arbitrary names have been given to the rocks, few of which seem specially appropriate. The *Lion's Head*, one of the first we reach, is, however, an exception. Beyond (1 M.) *Reynard's Cave* (above, to the left) the vale slightly expands. Farther on, we have the *Tissington Spires* to the left and the *Church* and *Twelve Apostles* to the right. From *Sharploew Point* we have a fine view in both directions; to the S. rises *Thorpe Cloud* (900 ft.). At the foot of this hill we reach the stepping-stones, and, a little farther on, a foot-bridge, leading to the *Izaak Walton Hotel*, a favourite angling-resort. A path to the left ascends to the *Peveril*

*Hotel*, close to the village of *Thorpe*. This is the S. end of *Dovedale* proper. — Pedestrians bound for ( $3\frac{3}{4}$  M.) *Ashbourne* (see below) may continue to follow the right bank. At ( $1\frac{1}{2}$  M.) a cross-road (bridge to the right) we climb a stile and cross a field (path not very distinct).  $\frac{1}{2}$  M. *Stone bridge*, where a road to the right leads to *Cheadle*. We cross the road, pass a house near the river, and go through a gate. —  $1\frac{1}{2}$  M. *Mappleton* (*Oakover Arms*). We cross the road and traverse two fields, reaching the road again a little farther on. In 4 min. more we follow the cart-track ascending to the left, passing a farm-house. At the top is a large field, where the path disappears; but by keeping in a straight direction we reach a stile on the other side of the field, beyond which the path is again clear. It descends through a park and past a large house to a gate near a bridge over an affluent of the *Dove*. From this point a path crosses a field to a lane leading to *Ashbourne* station.

[The road from the *Peveril Hotel* to (4 M.) *Ashbourne* passes (1 M.) the *Dog & Partridge Inn*, whence a road to the left leads by the \**Via Gellia* (fancifully named after the *Gell* family) to (12 M.) *Matlock* (p. 372).]

**Ashbourne** (*Green Man*, an old-fashioned hostelry; *White Hart*) is a picturesque little town in a well-wooded valley. The \**Church*, near the station, is in the E.E. and Dec. styles, with a lofty spire (212 ft.). Among the interesting monuments is a very touching one of little \**Penelope Boothby* (d. 1791), by *Banks*.

About  $4\frac{1}{2}$  M. to the W. of *Ashbourne* is *Wootton Hall*, where *Rousseau* wrote the first part of his 'Confessions' (1766-67). — A pleasant walk may be taken by the *Weaver Hills* and *Alton Towers* to (10 M.) *Alton* (p. 352).

FROM ASHBOURNE TO DERBY, 30 M., railway in  $1\frac{1}{4}$ -2 hrs. (fares 3s. 6d., 2s. 1d., 1s. 8d.). — 5 M. *Norbury*, with a highly interesting church (14-15th cent.; fine stained glass) and an ancient manor-house. — 7 M. *Rocester* (p. 380). — 11 M. *Uttoxeter* (p. 352). — 19 M. *Tutbury*, see p. 190. — 30 M. *Derby*. see p. 357.

## 47. From Liverpool or Manchester to Carlisle.

L. N. W. RAILWAY in  $3\frac{1}{2}$ - $5\frac{1}{2}$  hrs. (fares from *Liverpool* 18s. 11d., 13s., 9s. 11d.; from *Manchester* 18s., 13s. 6d., 10s. 1d.). The two lines unite at *Wigan* (see below;  $\frac{1}{2}$ -1 hr.). The more frequented line from *Manchester* to *Preston* runs viâ *Bolton* (p. 314).

From *Liverpool* to ( $18\frac{1}{2}$  M.) *Wigan*, see p. 338; from *Manchester* to (18 M.) *Wigan*, see p. 338. At *Wigan* (*Royal*; *Victoria*), an iron, brass, and cotton making town of 55,000 inhab., in an important coal-district, we join the trunk-line of the L. N. W. R. Beyond (28 M.) *Farington* we cross the *Ribble* (\*View to the right).

29 M. **Preston** (\**Park Hotel*; *Victoria*; *Bull*; *Alexandra Temperance*; *Rail. Rfmt. Rooms*), an important centre of the cotton manufacture, with 107,570 inhabitants. The principal buildings are the *Town Hall*, from a design by Sir G. G. Scott; the *Harris Free Library & Museum*, with good sculptures in the pediment by E. Roscoe Mullens; the *County Hall*; and the *Parish Church*, partly rebuilt in 1885. The town possesses three large *Public Parks*.

*Preston* is a place of considerable antiquity and was frequently the scene of contests between the English and the Scots. The Parliamentarians defeated the Royalists near *Preston* in 1648, and it was occupied by the Pretender in 1715. *Richard Arkwright*, the inventor, was born at *Preston* in 1732. *Preston* was the cradle of the temperance movement, and the first teetotal pledges were signed here by *Joseph Livesey* and his friends in 1833.

FROM PRESTON TO BLACKPOOL AND FLEETWOOD, 21 M., railway in  $\frac{3}{4}$ -1 hr. (fares 3s. 3d., 2s. 2d., 1s. 8 $\frac{1}{2}$ d.). — From (8 M.) *Kirkham* a branch-line diverges to the left for the small watering-place of *Lytham* (Queen), whence it goes on to Blackpool (see below). — 14 $\frac{1}{2}$  M. *Poulton* is the starting-point of the regular line to (18 M.) **Blackpool** (*Bailey's Hotel; Clifton Arms; County; Albion; Imperial Hydropathic*), one of the most popular sea-bathing resorts in the North of England, with a fine esplanade, three piers, a winter garden, an 'Eiffel Tower' (500 ft. high), etc. The first open-conduit electric tramway in England was constructed in 1885 at Blackpool; and a gas-tramway, opened in 1896, connects Blackpool with St Anne's and Lytham (see above). — The direct line from Poulton goes on to (21 M.) **Fleetwood** (*Crown; Steamer; Royal; Rail. Rfmt. Rooms*), a small watering-place on the Irish Channel. Mail-steamers ply hence daily to *Belfast*, and there is a summer-service to the Isle of Man (p. 346). About 3 M. to the S.W. is *Rossall School*, a large public school (400 boys).

From *Garstang* a branch-line runs W. to *Winmarleigh* and *Pilling*. — 50 M. **Lancaster** (*County; King's Arms; Rail. Refreshmt. Rooms*), the county-town of Lancashire, with 31,000 inhab., lies near the mouth of the *Lune*. The *Castle*, to a great extent rebuilt, but still retaining its ancient keep with a turret known as 'John of Gaunt's Chair', is now the gaol. Adjoining it is the *Church of St. Mary* (15th cent.), containing good stained glass, some fine oak-carvings, and a few interesting brasses. The *Storey Art Gallery* was opened in 1891. To the left of the line, before Lancaster, is the *Royal Albert Asylum for Imbeciles*, and to the right is *Ripley Hospital*, erected for orphan children at a cost of 100,000l.

Lancaster occupies the site of a Roman station. It was given by Edward III. to his son, 'Old John of Gaunt, time-honoured Lancaster', and the duchy of Lancaster is still attached to the Crown. Dr. Whewell and Sir Richard Owen, the comparative anatomist, were natives of Lancaster.

From Lancaster a branch-line runs W. to (6 M.) **Morecambe** (*Midland; Crown; West View; Imperial; Grand, new*), a thriving watering-place, with a promenade, a pier, a People's Palace and Aquarium, etc. Morecambe may also be reached by the Midland Railway from *Settle* (see p. 412). — Another short branch-line runs from Lancaster to *Glasson Dock*, a new port on the estuary of the *Lune*.

At (53 M.) *Hest Bank* diverges another branch to (3 M.) **Morecambe** (see above). View, to the left, of *Morecambe Bay*. — 56 M. **Carnforth** (*Station Hotel; Rail. Refreshmt. Rooms*) is the junction of the Furness Railway to *Barrow*, the *Lake District*, and *Whitehaven* (see R. 48). — 69 M. *Oxenholme* (Rail. Rfmt. Rooms) is the junction of the branch to (3 M.) **Kendal** and (11 M.) *Windermere* (p. 386).

**Kendal** (*Commercial; King's Arms*), the chief town of Westmorland (14,500 inhab.), is seen to the left as we proceed. It still carries on the manufacture of woollen cloth established by Flemish weavers in the 14th cent., but 'Kendal Green' is no longer made. On a hill to the E. of the town are the ruins of a *Castle*, in which Queen Catherine Parr was born.

From (78 M.) *Low Gill* (\*View to the right) a line runs to the right to *Ingleton* (p. 412). 80 M. *Tebay* is the junction of the N.E. line to *Darlington* (p. 418) and *Bishop Auckland* (p. 422). — Beyond *Tebay* we reach the culminating point of the line (1000 ft.) and descend to (89 M.) *Shap* (*Hotel; p. 398*). *Hawes Water* (p. 398) is  $5\frac{1}{2}$  M. to the W. of *Shap*; and *Kidsty Pike*, *High St.*, and other summits of the *Lake District* are conspicuous to the left. Beyond

(97 M.) *Clifton* we have a glimpse on the right of *Brougham Hall*, the home of Lord Brougham.

101 M. *Penrith* (*Crown; George*), an ancient market-town, with 9000 inhab. and the remains of an old castle, is the junction of the line to Keswick and Cockermouth (see below), and of the 'Eden Valley line' to *Appleby* (p. 412) and *Kirkby Stephen* (p. 412). A small inn, named the *Gloucester Arms*, contains a room in which Richard III. once slept, and some good old oaken panelling. *Penrith Beacon*, crowning a wooded height to the N.E. of the town (25 min. from the station), commands a good view over Ullswater.

About 4 M. to the N.E. of Penrith is *Eden Hall*, the ancient seat of the Musgraves, still containing the curious old glass goblet, the legend attached to which is celebrated in Uhland's well-known ballad, 'The Luck of Eden Hall' ('Das Glück von Edenhall'). — About 3 M. farther on, at *Salkeld*, is a Druidical circle known as *Long Meg and her Daughters*.

FROM PENRITH TO KESWICK, COCKERMOUTH, AND WORKINGTON, 39 M., railway in 1<sup>3</sup>/<sub>4</sub> hr. (fares 7s. 2d., 4s. 11d., 3s. 3d.; to Keswick 2s. 11d., 1s. 10d., 1s. 2d.). As we start we have a view, to the left, of the heights around Ullswater. 9<sup>1</sup>/<sub>2</sub> M. *Troutbeck* (Inn) is one of the starting-points for a visit to Ullswater (p. 396). The *Saddleback* (p. 406), seen on the right, may be ascended from (14<sup>1</sup>/<sub>2</sub> M.) *Threlkeld* (see p. 406). To the left opens the Vale of St. John (p. 403). Beyond Threlkeld the train passes through the charming valley of the winding *Greta*. — 18 M. *Keswick*, see p. 399. — The train now runs through the *Vale of Keswick* to (20 M.) *Braithwaite*, beyond which it skirts the W. bank of *Bassenthwaite Lake* (p. 407). On the other side of the lake towers *Skiddaw* (p. 406). 25<sup>1</sup>/<sub>2</sub> M. *Bassenthwaite Lake Station* (Pheasant Inn). — 30<sup>1</sup>/<sub>2</sub> M. *Cockermouth* (*Globe; Reay's Temperance*), with the relics of a Norman castle, was the birthplace of Wordsworth, who dedicated a well-known sonnet to his native place. His father is buried in the church. *Lowes Water* (p. 402) is 8 M. to the S. — 39 M. *Workington*, see p. 385. The trains go on to (7 M.) *Whitehaven* (p. 385).

From Penrith to *Pooley Bridge* (Ullswater), see p. 396.

119 M. *Carlisle*. — **Hotels.** \*COUNTY STATION HOTEL, connected with the station by a covered passage, R. & A. 4-5s.; CENTRAL, BUSH, near the station, similar charges; VIADUCT; CROWN & MITRE, commercial; GRAM'S TEMPERANCE. — *Rail. Refreshment Rooms.*

*Carlisle*, an ancient border-city with 39,176 inhab., is pleasantly situated on a gentle eminence at the confluence of three small rivers, the *Eden*, the *Caldew*, and the *Petteril*. It is the county-town of Cumberland, the see of a bishop, and an important railway-centre (comp. RR. 50, 52, 63a), and manufactures textile fabrics and iron.

*Carlisle*, the British *Caer Luel*, and the Roman *Lugwallium* or *Lugballia*, is the only purely English city which retains its ancient British name. At the time of the Saxon invasion it formed part of the kingdom of Strathclyde, and it withstood the invaders till the 7th century. It seems to have been destroyed by the Danes 200 years later, and to have remained almost deserted until William Rufus made it the defence of the English border and erected its castle. The bishopric was founded in 1133. At a later period it was an important border-fortress and city of refuge for the surrounding country. *Carlisle* submitted to the Young Pretender in 1745 and was taken by the Hanoverians. Comp. 'Carlisle', by the *Rev. Mandell Creighton* ('Historic Towns' series; 1889). — *Roman Wall*, see p. 383.

The *Citadel Railway Station* is a large structure covering seven acres of ground, and used by seven different railway-companies. On issuing from it (on the N. side) we find ourselves in front of the



two massive circular *Court Houses*, built on the site of the former citadel. To the left is the *Gaol*. Passing between the court-houses, we follow English St. to the MARKET PLACE, in which, to the right, is the *Town Hall*. Castle St., to the left, leads to the —

**Cathedral**, which was originally founded by William Rufus as the church of the Augustine Priory of St. Mary. This Norman church seems to have been almost wholly burned down some time before the middle of the 13th cent.; and the E. E. choir which replaced the old one was also destroyed by fire in 1292, and again rebuilt, in the Dec. style, in the following cent. (finished ca. 1400). The Central Tower (ca. 1410) is by no means imposing. The nave was partly destroyed by the Scots under Leslie in 1645, and still remains a fragment consisting of two Norman bays. The whole building was restored in 1853. The daily services are at 10 a.m. and 4 p.m. We enter by the N. door.

**Interior.** The NAVE has a different axis from the choir. The fine Norman arches have been curiously crushed out of shape by the settling of the piers. The S. TRANSEPT contains an interesting Runic inscription (under glass) and a bust of *George Moore* (d. 1876), the philanthropist. To the E. it is adjoined by *St. Catharine's Chapel*.

The CHOIR is entered by the central doorway to the N. of the organ, below the tabernacle-arch of the stalls. The lower arches are E. E., the triforium and clerestory Decorated. The glory of the choir is the late-Dec. or Flamboyant *E. Window*, one of the largest and finest in England, 50 ft. high and 30 ft. broad (glass modern). The wooden ceiling (14th cent.) has been repainted. The *Stalls* date from the 15th cent., and their backs are covered with rude paintings of legendary subjects. Among the monuments are those of *Dean Close* (d. 1882; S. choir-aisle) and *Archdeacon Paley* (d. 1805; behind the altar). At the N.E. angle of the N. choir-aisle is a door leading to the *Clerestory* and *Tower* (adm. 6d.; fine view). — Sir Walter Scott was married in Carlisle Cathedral in 1797. To the S. of the cathedral is the *Refectory* of St. Mary's Priory (see above) and two dilapidated arches. The house with the square tower is the *Deanery*.

Castle St. ends at the **Castle**, which is now used as barracks and is open to visitors during the day. From the *Outer Bailey* we pass, to the right, into the *Inner Bailey*. Extensive view from the battlements. Visitors are not now admitted to the top of the *Norman Keep*, erected by Rufus, but the custodian (gratuity) shows the dungeons in which the prisoners of 1745 were confined, and some relics of Queen Mary's short captivity here in 1568.

A walk encircles the hill on which the castle stands, passing the only remains of the old *City Walls*, also constructed by William Rufus. — In Finkle St., near the Castle, is a small *Museum* (open 1-9; adm. 2d.).

**Great Roman Wall.** During the Roman occupation of Britain a *Vallum*, or earthen rampart, was constructed across the N. of England from the Solway Firth, a little to the W. of Carlisle, to a point on the North Sea near Newcastle. This was afterwards replaced (probably by Severus, ca. A.D. 208) by a *Stone Wall*, 8 ft. thick and 12 ft. high, which was guarded by 18 *Military Stations*, garrisoned by cohorts of Roman soldiers. At intervals of a mile were *Forts* (80 in all), containing 100 men each, and between each pair of forts were four watch-towers. Of this huge line of fortifications, however, the remains are remarkably meagre (see p. 425). Carlisle itself was not a station, but the suburb of *Stanwix* (*Arelodunum*), on the other side of the Eden, reached by a handsome bridge, was one; and a few remains may be seen there.

Excursions may be made from Carlisle to *Corby* and *Wetheral* (p. 425); \**Naworth* (p. 425); \**Lanercoast Priory*, 12½ M. to the N.E. (usually reached viâ *Naworth*); \**Gilsland* (p. 425); *Eden Hall* (p. 382) and *Gretna* (p. 471); *Holme Cultram Abbey*, 18 M. to the W., near *Abbey*, on the *Silloth Railway* (see below); and *Netherby* (p. 464), 11 M. to the N.

FROM CARLISLE TO MARYPORT, 28 M., railway in 1-¼ hr. (fares 3s. 10d., 2s. 11d., 2s. 4d.). — **Maryport** (*Senhouse Arms*) is a thriving little coaling-port. From *Maryport* to *Workington*, see p. 385.

FROM CARLISLE TO SILLOTH, 22½ M., railway in 1-¼ hr. (fares 2s. 6d., 1s. 6d.). From (8½ M.) *Drumburgh* a branch-line diverges to (3½ M.) *Port Carlisle*. — **Silloth** (*Hotel*) is a seaport on the *Solway Firth*, with regular steam-communication with *Douglas* (p. 347), *Liverpool*, *Dublin*, and *Belfast*.

From *Carlisle* to *Newcastle*, see R. 52; to *Edinburgh* or *Glasgow*, see R. 63; to *Leeds* and *Sheffield*, see R. 50.

## 48. From Carnforth to Ulverston, Windermere (*Lake Side*), Furness Abbey, and Whitehaven.

74 M. RAILWAY in 2¼-3¼ hrs. (fares 12s. 7d., 8s. 5d., 5s. 6½d.; fares to *Furness Abbey* 4s. 9d., 3s. 2d., 2s. ½d.).

*Carnforth*, see p. 381. The train skirts *Morecambe Bay*, passing *Silverdale* and *Arnside*, and crosses the estuary of the *Kent*. 9 M. *Grange-over-Sands* (\**Grange Hotel*; *Hazelwood Hydropathic*; *Grange Hydropathic*), a pretty watering-place. *Cartmel Church*, 2½ M. to the W., is interesting (12th cent.). Near (13½ M.) *Cark* is *Holker Hall*, a seat of the Duke of Devonshire. We then cross the estuary of the *Leven*; *Coniston Old Man* (p. 389) is seen to the right.

19 M. **Ulverston** (*County*; *Sun*), a market-town with 9,950 inhabitants. *Conishead Priory*, 2 M. to the S.E. (branch-line, with one train daily; also omn.), is now a popular hydropathic.

Ulverston is the junction of a short line (9½ M., in 25 min.) to *Lake Side*, at the foot of *Windermere* (comp. p. 386). The line skirts the *Leven*.

25 M. *Furness Abbey Station* (\**Abbey Hotel*, R. & A. from 4s., B. 3s., lunch 2s. 6d.) in the romantic 'Valley of Nightshade'.

The ruins of \***Furness Abbey**, a Cistercian foundation of the 12th cent., are among the most extensive and picturesque in England. The Abbey was at one time exceedingly rich, and the Abbot exercised an almost regal sway over the surrounding country. The finest features of the ruins are the E.E. chapter-house and the triplet of grand Norman arches at the entrance to the chapter-house. In the Abbot's Chapel are two effigies of Norman knights (12th cent.), said to be the only ones of the kind in England.

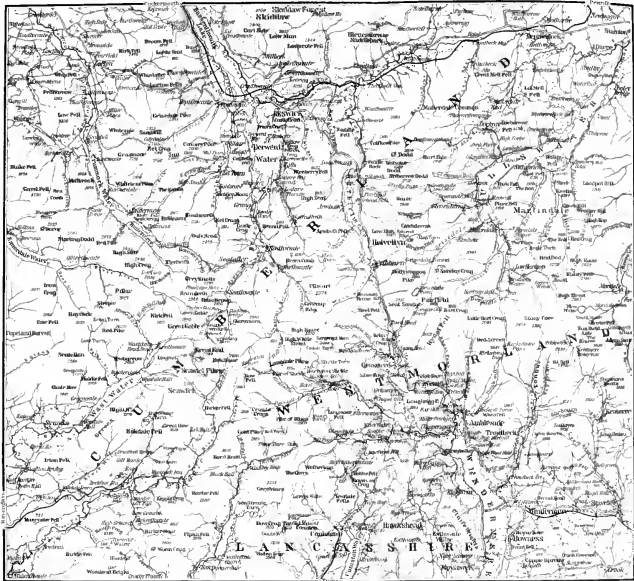
26½ M. *Roose*. 28½ M. **Barrow-in-Furness** (*Duke of Edinburgh*; *Imperial*), a thriving seaport, with 51,700 inhab., magnificent docks, handsome municipal buildings, and extensive iron-works. Steamers ply hence to *Douglas* (p. 347) and *Belfast*.

40 M. *Foxfield* is the junction of the line to (1 M.) *Broughton* (p. 389) and *Coniston* (10 M., in 25 min.; see p. 388). — We now cross the estuary of the *Duddon* (p. 389). From (57½ M.) *Ravenglass* (*Queen's Head*) a narrow-gauge line runs to (7 M.) *Boot* (*Mason's Arms*; *Woolpack*), the nearest station to *Wast Water* (p. 407). — 59 M. *Drigg* (*Victoria*; *Lutwidge Arms*); 61 M. *Seascale* (see

UNIVERSITY of CALIFORNIA  
LOS ANGELES  
LIBRARY



BARDEKER'S Great Britain, 4th Edit.



Scale 1:151,000 (Three miles to an inch)

1:151,000

(Three miles to an inch)

Miles

Miles

p. 408). From (63 M.) *Sellafield* a branch-line diverges to the mining-district of *Cleator Moor*. — 69½ M. **St. Bees** (*Sea Cote*; *Albert*), with an ancient church and a theological college. To the left is *St. Bees Head*, rising 300 ft. above the sea.

74 M. **Whitehaven** (*Grand*; *Globe*; *Black Lion*), a seaport with 18,000 inhab. and a fine harbour. Steamers to Ramsey, see p. 346.

From Whitehaven the line is prolonged to (7 M.) **Workington** (*Railway Hotel*), a seaport at the mouth of the *Derwent*, with large steel-works and important salmon-fisheries, and to (14 M.) *Maryport* (see p. 384).

## 49. The Lake District.

The picturesque mountainous region known as the \* English Lake District is comprised within the counties of Westmorland and Cumberland, together with the adjoining northern portion of Lancashire; and its boundaries may be roughly described as the Irish Sea and Morecambe Bay on the W. and S.; the railway from Lancaster to Carlisle on the E.; and a line drawn from Penrith to Workington on the N. Within these limits lies a wealth of charmingly diversified scenery; and though none of the mountains exceeds 3200 ft. in height, and the largest of the lakes is only 10½ M. long, their picturesqueness and even wildness are far greater than their size would lead one to expect. There are in all about 16 lakes or meres (the largest being *Windermere*, *Ullswater*, *Coniston*, and *Derwentwater*), besides innumerable mountain-tarns. The highest summits are *Scafell Pike* (3210 ft.), *Scafell* (3166 ft.), *Helvellyn* (3118 ft.), and *Skiddaw* (3054 ft.).

The usual approaches to the Lake District are from Oxenholme (p. 381) to *Windermere*, from Carnforth (p. 384) to *Lake Side* (*Windermere*) or *Coniston*, and from Penrith (p. 382) to *Keswick* or *Ullswater*. *Seascale* (pp. 384, 408) is a convenient starting-point for the *Wastwater* district. The most common and perhaps the best plan is to begin with *Windermere*, as in this case we see the tamer scenery first. Those who can devote ONE DAY only to the Lakes will see most by taking the coach from *Bowness-on-Windermere* to *Ambleside*, *Grasmere*, *Thirlmere*, and *Keswick* (see p. 386); or they may make the circular tour from *Coniston* or *Ambleside*, mentioned at pp. 390, 392. A SECOND DAY may be devoted to the *Buttermere* round described at pp. 401, 402, and a THIRD DAY to *Ullswater*, in which case the Lake District is quitted viâ *Penrith* (see p. 396). — A week's walk may be planned thus: 1ST DAY. From *Windermere* to *Ambleside*, *Grasmere*, and *Dungeon Gill* (16 M.: steamer to *Ambleside*, see p. 386). — 2ND DAY. From *Dungeon Gill* by *Rossett Gill* to *Wasdale Head*, 3-4 hrs., or including an ascent of *Scafell Pike*, 4½-6 hrs. — 3RD DAY. From *Wasdale Head* to *Angler's Inn*, *Ennerdale*, by the *Pillar* or by the *Black Sail Pass*, 6-7 hrs.; from *Ennerdale* to *Buttermere* viâ *Floutern Tarn* and *Scale Force*, 2½-3 hrs. — 4TH DAY. From *Buttermere* to *Keswick* viâ *Honister Hause* and *Borrowdale*, 14 M. — 5TH DAY. From *Keswick* viâ *Helvellyn* to *Patterdale*, 5-6 hrs. — 6TH DAY. Sail on *Ullswater*, visit *Aira Force* and go on to *Penrith*; or, from *Patterdale* to *Windermere* by the *Kirkstone Pass* and *Troutbeck*, 13 M. (digression to *Hawes Water*, 6 M.).

The following list of local names may be useful. *Beck*, brook; *Combe*, hollow (comp. p. 129); *Dodd*, a spur of a mountain; *Fell*, a mountain; *Force* (Icelandic, 'Fors'; Norwegian 'Foss'), a waterfall; *Gill*, a gorge; *Hause*, the top of a pass, French 'col'; *Holme*, an island; *How*, a mound-like hill; *Nab* (A.S. *Nebbe*, nose), a projecting rock; *Pike*, a peak; *Raise*, the top of a ridge; *Scar*, a wall of rock; *Scree*, steep slope of loose stones; *Thwaite*, a clearing.

The *Hotels* in the Lake District are generally good and not exorbitant: while even the smallest inns, almost without exception, are laudably clean. *Guides* and *Ponies* may be procured at the principal resorts.

Readers need scarcely be reminded of the *Lake School of Poetry*. Wordsworth in particular has made the district his own ('Wordsworth-

shire', as Lowell calls it), and few points of interest have been left unsung in his 'Excursion' or minor poems. Among interesting prose works relating to the Lakes may be mentioned *Harriet Martineau's* 'Guide to the Lake District' (4th ed., 1871), *Prof. Knight's* 'English Lake District as Interpreted in the Poems of Wordsworth' and 'Through the Wordsworth Country' (1887), *James Payn's* 'Leaves from Lakeland', *Wordsworth's* 'Guide to the Lake District' (5th ed., 1835; now out of print), *Gibson's* 'Folk-speech of Cumberland', and *Miss Alice Rea's* 'Beckside Boggle and other Lake Country Legends'. The botanist is referred to *Mr. J. G. Baker's* 'Flora of the Lake District' (1886).

### a. Windermere Section.

The village of **Windermere** (\**Rigg's Windermere Hotel*, with view, R. & A. 4s., D. 4s.; *Queen's*, *Elleray*, unpretending; *Rail. Rfmt. Rooms*; station, p. 381) lies about 300 ft. above the lake (450 ft. above the sea), from which it is distant  $\frac{3}{4}$  M. by the direct footpath and  $1\frac{1}{2}$  M. by road. It is delightfully situated among trees at the foot of Orrest Head (see below), affording fine views of the lake. Visitors may take up their quarters with almost equal advantage either here or at Bowness (see below), on the shore of the lake,  $1\frac{1}{2}$  M. to the S. (omn. from the station 6d.).

Those who reach the Lake at the *Lake Side Station* (see p. 384) may go on at once by steamer to (4 M.) \**Storr's Hall Hotel*, (5 M.) the *Ferry* (p. 388), or (6 M.) *Bowness*.

**Bowness.** — **Hotels.** \*OLD ENGLAND, close to the lake; \*BELSFIELD, opposite the pier, with large grounds; \*ROYAL HOTEL; \*CROWN, on a height to the E. — \*FERRY HOTEL, see p. 387. — \*HYDROPATHIC ESTABLISHMENT, well situated on Biscay How. — *Lodgings.*

**Coaches** run daily in summer from Bowness and Windermere to ( $12\frac{1}{2}$  M.) *Ullswater* (fare 6s., return 8s. 6d.); from Bowness across the ferry to (10 M.) *Coniston* (4s., return 6s.); and from Windermere station to *Amble-side* (5 M.; 1s. 6d.), *Grasmere* (9 M.; 2s. 6d.), and *Keswick* (21 M.; 6s. 6d.). — Omnibuses from the Bowness hotels and from (3 M.) *Low Wood Hotel* (p. 387) meet the trains at Windermere.

**Steamers** ply on Windermere at frequent intervals during the day, calling at several stations. Entire tour of the lake ( $2\frac{1}{2}$  hrs.) 3s., 2s. 6d.; to *Lake Side* ( $\frac{3}{4}$  hr.) 1s. 6d., 1s.; to *Waterhead* (for *Amble-side*;  $\frac{1}{2}$  hr.) 1s., 9d.

**Boats** on the lake 1s. per hour, 5s. per day; with boatman 1s. 6d. and 10s. They may be obtained either near the Bowness pier or at the Miller Ground Landing, the nearest point to the village of Windermere.

**Bowness** (135 ft. above the sea), with about 2000 inhab., the principal port of Windermere, is beautifully situated in a small bay on the E. side of the lake. The old *Church of St. Martin*, the parish-church of Windermere, has lately been restored and contains a good stained-glass window, with fragments brought from Furness Abbey (p. 384). Bowness affords admirable headquarters for exploring the S. part of the Lake District. The Royal Windermere Yacht Club, which has its seat here, holds races twice a week in July.

\***Orrest Head** (784 ft.), commanding an extensive view of the lake, is ascended from Windermere in about 20 minutes. On issuing from the station we bear to the left by the main road and beyond a fountain pass through the second of two gates on the right (a wooden one), adjoining the approach to *Rigg's Windermere Hotel*, and then ascend through the varied woods of *Elleray* by a path indicated by sign-posts. The \***VIEW** comprises the entire S. half of the Lake District, the chief

feature being, of course, the beautiful winding *Windermere* itself, with its clusters of islets and encircling mountains. The most prominent summits are the Langdale Pikes, rising to the N.W., near the head of Windermere. To the right of these is a wooded knoll called Loughrigg Fell, with Helm Crag rising behind, while still farther to the right are Fairfield, Wansfell Pike (with the village of Troutbeck), the conspicuous Red Screes, the ridge of High Street, and the fine cone of Ill Bell. To the E. is a long series of featureless hills extending to Ingleborough in Yorkshire, on the S.E. To the left (W.) of the Langdale Pikes rise the fine peak of Bow Fell, Scafell Pikes (in the distance), Pike o' Blisco and the three Crinkle Crags (in front), the rounded Wetherlam, and the Coniston Old Man, closing the mountain-screen in this direction. To the S. the view extends to Morecambe Bay. In descending we may keep more to the right and pass the cottage of *Elleray*, the former residence of Christopher North, shaded by the splendid sycamore of which he declared it were easier to suppose two Shakespeares than such another tree. Below it we reach the Ambleside road, where we may either turn to the left for ( $\frac{1}{3}$  M.) Windermere, or to the right and then to the left (at the cross-roads) for ( $\frac{1}{4}$  M.) Bowness.

\**Biscay How* rises immediately behind Bowness, and the way to the top ( $\frac{1}{2}$  hr.) is obvious. The view is similar to that from Orrest Head, but less extensive. — Other good points of view are \**Miller Brow*,  $\frac{1}{2}$  M. to the N. of Bowness, on the road to Ambleside, just on this side of the above-mentioned cross-roads, and \**Brant Fell* (500 ft.),  $\frac{3}{4}$  M. to the S.E. The road to the latter ascends by the church and to the left of the Crown Hotel.

**Windermere**, or *Winandermere* (the 'winding lake', or, perhaps, 'Windar's lake'), is the largest lake in England, being  $10\frac{1}{2}$  M. in length and  $\frac{1}{3}$ -1 M. broad. It lies 134 ft. above the sea-level, and its greatest depth is 219 ft. Its banks are beautifully wooded and enlivened with numerous villas. The N. end of Windermere is enclosed by an amphitheatre of lofty mountains. At the S. end of the lake, 6 M. from Bowness (reached by crossing the *Ferry*,  $\frac{3}{4}$  M. below Bowness, and following the shady road on the W. bank), lies *Lake Side* (\**Lake Side Hotel*; *Railway Refreshmt. Rooms*), the terminus of the railway from Carnforth (see p. 384).

STEAMER ON WINDERMERE (see p. 386). Leaving *Lake Side*, the steambot steers to the N., up the middle of the lake, which is here not wider than a river of moderate size. The banks are well wooded. To the right is *Gummer's How* (1054 ft.). We pass a few islets, and then the promontories called *Rawlinson Nab* (left) and call at *Storr's Hall Hotel* (right), with a small observatory. Here Scott, Wordsworth, Southey, Canning, and Wilson witnessed a regatta held in honour of the first-named in 1825. Beyond *Ramp Holme* the steamer makes its first halt at the \**Ferry Hotel*, situated on a small promontory jutting out from the W. bank (ferry, see p. 388). It then steers across the lake towards Bowness, skirting the well-wooded *Belle Isle*, the largest island in the lake ( $\frac{1}{2}$  M. long; landing forbidden). *Bowness*, see p. 386.

On leaving Bowness the steamer threads its way among several islets to the N. of Belle Isle and enters upon the most picturesque part of the voyage. The fine amphitheatre of mountains at the head of the lake becomes more and more distinct. Due N. is Fairfield; to the right of it, Red Screes, High Street, Froswick, and Ill Bell; to the left, the conspicuous Langdale Pikes. To the W. rise Wetherlam and the Coniston Old Man (comp. p. 389). To the right opens the little glen of *Troutbeck*, which flows into the lake through the woods of *Calgarth*. On the shore to the left, a little farther on, is *Wray Castle*, a modern castellated mansion, rising above the trees. The steamer then stops on the E. side of the lake at the \**Low Wood Hotel*, a large establishment close to the shore. High up on the same side is *Dove Nest*, once the temporary home

of Mrs. Hemans. At the head of the lake open out the valleys of the *Brathay* (to the left) and the *Rothay*, which unite their waters just before entering the lake. To the left is *Pull Wyke Bay*. We then reach the pier of *Waterhead* (Hotel; Restaurant, with lodgings, at the pier), the station at the N. end of the lake. Omnibuses for ( $\frac{3}{4}$  M.) *Ambleside* (p. 392) and (5 M.) *Grasmere* (p. 394) meet the steamers.

FROM BOWNESS TO ESTHWAITE WATER, HAWKSHEAD, AND CONISTON, 10 M. (coach, see p. 386). The road leads to the S. from Bowness to the (1 M.) *Nab Ferry*, which walkers may reach by a shorter footpath ( $\frac{3}{4}$  M.) to the right. The lake here is only  $\frac{1}{3}$  M. wide, and the ferry-boat plies at short intervals during the day (fare *2d.*; carr. *1s.-3s. 6d.*). On the other side is the *Ferry Hotel* (p. 387).

From the *Ferry Hotel* the road ascends, skirting the *Claiife Heights*, to ( $1\frac{1}{4}$  M.) *Far Savrey* (Inn) and ( $\frac{1}{2}$  M.) *Near Savrey*, and then descends to the right to ( $\frac{1}{2}$  M.) *Esthwaite Water* (217 ft.), a small lake,  $1\frac{3}{4}$  M. long and  $\frac{1}{3}$  M. broad. Our road skirts the E. side of the lake and then turns to the left.

$1\frac{1}{4}$  M. *Hawkshead* (Red Lion), a quaint and very irregular little town, with the grammar-school at which Wordsworth was educated. His name is cut on one of the oaken benches. The school was founded in 1585 by Abp. Sandys, a native of Hawkshead.

The road leading straight on (to the N.) from Hawkshead runs to Ambleside. Our road turns to the left and ascends to ( $1\frac{1}{2}$  M.) *High Cross* (600 ft.), the culminating point of the route, where it joins the road from Ambleside to Coniston (see p. 393). We now descend, facing the Old Man and Wetherlam, with the *Yewdale Crags* in front of them, and enjoying fine glimpses of Coniston Lake to the left, to (2 M.) the head of the lake, whence the road leads past the *Waterhead Hotel* to (1 M.) the village of Coniston.

**Coniston** (\**Waterhead Hotel*,  $\frac{1}{2}$  M. from the village, near the pier; *Crown*, in the village; *Lodgings*), the terminus of a railway from Carnforth and Furness Abbey (see p. 384), is finely situated at the foot of the Old Man,  $\frac{3}{4}$  M. from the lake, and is a pleasant centre for excursionists and anglers. — **Coniston Lake** (147 ft.), a 'miniature Windermere', is  $5\frac{1}{2}$  M. long, about  $\frac{1}{2}$  M. broad, and 260 ft. deep at the deepest part. The most picturesque part of it is the N. end, with the mountains rising above it, but the beautifully-wooded banks lower down have a charm of their own. The best view down the lake is obtained from Tarn Hows (see below). A small steamer plies up and down the lake ( $\frac{3}{4}$  hr. each way; fare *1s.*, return *1s. 6d.*). At the lower end is *Lake Bank Hotel*, which is  $8\frac{1}{2}$  M. from Ulverston (p. 384) and  $5\frac{1}{2}$  M. from *Greenodd*, a station on the Lake Side line (p. 384). As we descend the lake the distant tops of Helvellyn, Fairfield, and Red Screes come into sight on the N. and N.E. Among the houses on the E. bank are *Tent House* (opposite the *Waterhead Hotel*), where Tennyson once lived, and *Brantwood*, 1 M. lower down, the home of Ruskin.

The most attractive point for a short walk from Coniston is ( $2\frac{1}{2}$  M.) *Tarn Hows*, which pedestrians may easily include by a slight détour on



their way from Bowness or Ambleside. We follow the Bowness (or Ambleside) road to a point about  $\frac{3}{4}$  M. beyond the Waterhead Hotel, where we diverge to the left, nearly opposite the gate of Waterhead House, and ascend through the wooded dell to ( $\frac{3}{4}$  M.) *Tarn Hous Farm* (to the left). The high ground to the right, farther on, commands a beautiful \*View. In returning we may descend by a steep path into *Fewdale* (p. 393), which we reach near the celebrated yew (p. 393), or take the opposite direction and descend to the Bowness road near High Cross (p. 388).

ASCENT OF THE CONISTON OLD MAN,  $1\frac{1}{2}$  hr. (ponies obtainable at the hotels). There are various ways of making this ascent, but if the summit is not concealed by mist the climber will not need much guidance. The slopes of the fell are covered with copper-mines and slate-quarries, and the interest of a visit to the former (apply to the manager) scarcely compensates for the disfigurement of the scenery. The regular pony-track ascends along a stream descending from the copper-mines, passes the mines, and then climbs to the left towards a conspicuous slate-quarry, near the *Low Water Tarn*. Hence we ascend to the S., passing another quarry, and soon reach the top. The summit of the \*Old Man (2633 ft.), the name of which is a corruption of *Allt Maen* (i.e. 'steep rock'), commands a \*View of great charm. To the N. is an expanse of rugged fells, culminating in the distant Skiddaw, to the right of which are ranged Helvellyn, High Street, and Ill Bell. To the E. we look over Coniston Water, Esthwaite Water, and parts of Windermere, with the Yorkshire hills in the background. To the S. are Morecambe Bay and Black Combe; and the summit of Snowdon is visible in clear weather beyond the expanse of sea. The view to the W. also includes the sea and the Isle of Man. The tarn high up among the fells is *Devoke Water*. To the N.W. tower Scafell and Scafell Pike. The immediate foreground is filled with the other members of the range of which the Old Man is the loftiest summit (Wetherlam, the Carrs, Dow Crag, etc.). Three small tarns, *Levers Water* and *Low Water* to the N., and *Blind Tarn* to the S.W., are visible; and by going a few yards to the W., we see a fourth, *Goats Water* (1646 ft.) at our feet. The descent may be varied in many ways. We may walk along the ridge connecting the summit with *Dow Crag* (2555 ft.) and descend by the *Walna Scar Pass* (2035 ft.); or we may descend to *Seathwaite Tarn* and follow the brook issuing from it down to the valley of the *Duddon* (see below), returning to Coniston by the *Walna Scar* road, or following the *Duddon* to *Broughton* and returning thence by train. Good walkers may make their way to the top of (2 hrs.) *Wetherlam* (2502 ft.; view) and descend thence either into the (1 hr.) *Tilberthwaite Glen* (p. 390), or by the N.E. side to (1 hr.) *Smithy Houses* (p. 393).

THE DUDDON VALLEY. The easiest way to visit this valley, immortalised by Wordsworth in his 'Sonnets to the Duddon', is to take the train to ( $8\frac{1}{2}$  M.) *Broughton-in-Furness*, and drive or walk thence along the river. It may also be reached by the path over the *Walna Scar* (2035 ft.) to the S. of the Old Man, with the ascent of which it may be combined. The *Duddon* rises near the *Wrynose Pass* (see below),  $1\frac{1}{4}$  M. above Broughton, where its sandy estuary begins, and forms the boundary between Cumberland (W.) and Lancashire (E.). There is a good little inn at *Ulpha*,  $5\frac{1}{2}$  M. above Broughton, where the route to *Dalegarth Force*, *Eskdale*, and *Wast Water* (p. 407) diverges to the left. About  $2\frac{1}{2}$  M. farther on is *Seathwaite Church*, of which 'Wonderful Walker' was rector for 67 years (1735-1802), governing his parish with 'an entirely healthy and absolutely autocratic rule', leading the way in all manual labour as well as instructing his people in spiritual matters, bringing up and educating eight children, and leaving 2000*l.*, — all on an annual stipend of less than 50*l.*! He is buried in the churchyard. About  $\frac{1}{2}$  M. beyond the church the road over the *Walna Scar Pass* (see above) diverges to the right (to Coniston 5 M.). From this point, too, we may ascend along the *Seathwaite Beck* to *Seathwaite Tarn*, and thence to the top of the *Old Man* (see above). It is, however, better to follow the *Duddon* to a point nearly opposite the head of *Seathwaite Tarn*, and then make for the tarn ( $\frac{1}{4}$  M.) straight across country. — From the head of the *Duddon* valley the *Wrynose Pass* (1270 ft.) leads to the E., past the 'Three

Shire Stone, where Lancashire, Cumberland, and Westmorland meet, into *Little Langdale* (p. 393); and the *Hardknott Pass* (1290 ft.) leads to the W., past *Hardknott Castle*, a fairly preserved Roman camp, to *Boot* in *Eskdale* (p. 408). *Eskdale* may also be reached more directly from the *Duddon* by a path skirting the S.W. side of *Harter Fell* (2140 ft.).

FROM CONISTON TO DUNGEON GILL VIA TILBERTHWAITE AND FELL FOOT, 8 M. (rough road, barely passable for carriages). The road diverges to the left (N.) from the Bowness road near the Crown Hotel, and ascends through *Yewdale*, skirting the foot of *Yewdale Crag* (1050 ft.). At the (1½ M.) fork we ascend to the left through *Tilberthwaite Glen* and skirt the beck. To the right are the richly-tinted rocks of *Holme Fell* and *Raven Crag*. About 1 M. farther on we cross the beck. [To the left here opens *Tilberthwaite Gill*, a most romantic little gorge, which the path ascends by bridges, steps, and ladders. At the upper end is a pretty waterfall.] Beyond (¼ M.) *High Tilberthwaite Farm* our track leads through the gate to the left (the right gate leading to *New Houses*, p. 393). It first ascends past some slate-quarries, and then descends, keeping to the left, to the farm of (1½ M.) *Fell Foot*, which is surrounded by yew-trees. *Ill Bell*, *Fairfield*, *Helvellyn*, and the *Langdale Pikes* come into sight as we proceed. To the E. of *Fell Foot* lies the *Little Langdale Tarn* (340 ft.), and to the W. rises the *Pike o' Blisco* (2304 ft.). The road to the *Wrynose Pass* (see p. 389) is seen ascending to the left. Just on this side of *Fell Foot* we cross the *Brathay* and turn to the right. After a few hundred yards we turn to the left, and follow the slope of *Lingmoor Fell*. We are now on the classic ground of Wordsworth's 'Excursion'. To the left is *Blea Tarn* (612 ft.), with the *Solitary's* cottage, while to the right the *Langdale Pikes* suddenly come into sight. About ½ M. beyond the tarn we reach the top of the pass (700 ft.) and begin the steep descent into *Great Langdale* (View). We pass the *Wall End Farm*, and soon see the *Old Dungeon Gill Hotel*, at the base of the *Langdale Pikes*. The *New Dungeon Gill Hotel* is at *Millbeck*, 1 M. lower down, near the fall (comp. p. 393). The route hence to *Grasmere* is described at p. 394.

*From Coniston to Ambleside*, see route described in the reverse direction at p. 393. *Coniston* may also be made the starting-point for the combination circular tour there mentioned. — Those who wish to return from *Coniston* to *Bowness* may vary the above route by following the *Ambleside* road to (1½ M.) *Waterhead* (p. 388), and going on thence by steamer.

FROM WINDERMERE (and BOWNESS) TO AMBLESIDE, GRASMERE, AND KESWICK, 21 M., coach several times daily in summer in 4 hrs. (fare 6s. 6d.; to *Ambleside* 1s. 6d., to *Grasmere* 2s. 6d.). This fine drive takes the traveller through the heart of the *Lake District*. The distances are calculated from *Windermere* station; from *Bowness* (p. 386), whence the morning coaches start, add 1½ M.

From the station the road leads to the N.W., passing the grounds of *Elleray* (p. 387) on the right, and beyond the (¾ M.) cross-roads (to *Bowness* on the left and *Patterdale* on the right) descends through trees to (½ M.) *Troutbeck Bridge* (*Sun Hotel*). To the left are *Calgarth Hall* and *Park*. At (3 M.) *Low Wood Hotel* (p. 387) we reach the shore of the lake, which the road skirts to (1 M.) *Waterhead* (p. 388), passing below *Dove Nest* (p. 387; to the right). We now ascend the valley of the *Rothay* (to the left a road leading to *Rothay Bridge*) to (¾ M.) *Ambleside* (p. 392).

Quitting *Ambleside*, we pass, on the left, the ivy-clad *Knoll*, the former residence of *Harriet Martineau*, and, across the *Rothay*, at the foot of *Loughrigg Fell*, *Fox Howe*, the home of *Dr. Arnold*. To the right opens the small valley of the *Scandale Beck*, and on

the same side is the richly-wooded park of *Rydal Hall*.  $1\frac{1}{4}$  M. **Rydal**, a small village near the E. end of *Rydal Water* (180 ft.), a pretty little lake,  $\frac{3}{4}$  M. long and  $\frac{1}{4}$  M. wide.

To reach *Rydal Mount*, the home of Wordsworth from 1817 till his death in 1850, we ascend the steep road to the right for 170 yds. A glimpse of the house, on a small hill behind the church, almost hidden by the trees, is got from the coach. It contains no relics of the poet and is not shown.

The pretty little *Falls of the Rydal* are within the grounds of *Rydal Hall*, the seat of the Le Flemings, and a guide must be obtained at a cottage below the church, to the left. The two falls are about  $\frac{1}{2}$  M. apart, and the upper one is about  $\frac{3}{4}$  M. from the highroad.

Walkers to Grasmere may leave the highroad at Rydal, take the first turning to the left beyond Rydal Mount, and follow a path along the W. slope of *Nab Scar* (views), which joins a narrow road at *White Moss* and reaches the highroad just beyond the Prince of Wales Hotel (see below).

The coach-road now skirts the N. bank of Rydal Water, passing *Nab Cottage*, where Hartley Coleridge (d. 1849) lived for many years. Silver Howe and Serjeant Man rise in front. Beyond Rydal Water the road turns sharply round a wooded knoll, and discloses a lovely \*View of Grasmere lake and vale. The fells in front (left to right) are Helm Crag, Steel Fell, Seat Sandal, and Great Rigg. The coach skirts the lake for  $\frac{1}{2}$  M., and a little beyond the Prince of Wales Hotel turns to the left. (Walkers who do not call at the village may save  $\frac{1}{4}$  M. by keeping to the right here, rejoining the coach-road at the Swan Hotel.) — 9 M. (from Windermere) *Grasmere*, see p. 394.

About  $\frac{1}{2}$  M. beyond the village of Grasmere we pass the Swan Hotel, a little to the right, and soon begin the long ascent to the (3 M.) top of the *Dunmail Raise Pass* (780 ft.), between *Steel Fell* (1811 ft.) on the left and *Seat Sandal* (2415 ft.) on the right. The scenery becomes wilder. To the left we have a good view of *Helm Crag* (p. 394). The wall at the top of the pass is the boundary between Cumberland and Westmorland, and the heap of stones is said to mark the grave of Dunmail, last king of Cumbria. We now obtain a view of Thirlmere, with Helvellyn to the right and Skiddaw in the distance. About  $1\frac{1}{4}$  M. below the pass, and 1 M. from the S. end of Thirlmere, we reach *Wythburn* (Inn).

**Thirlmere** (533 ft.) is nearly 3 M. long, and nowhere more than  $\frac{1}{3}$  M. wide. Its greatest depth is 128 ft. The W. side, opposite Helvellyn, is bordered with picturesque woods and crags.

Thirlmere and the surrounding country as far as the watersheds are now the property of the Manchester Corporation, who have made the lake a reservoir, raising the water-level 20 ft. by means of a dam at the N. end. As compensation a fine road has been made along the W. bank (preferable for pedestrians), which is traversed by public conveyances between Grasmere and Keswick.

The through coach-road runs above the E. bank of the lake, at the base of Helvellyn, for about 1 M. From the top of a long gradual ascent it commands a fine view of the Vale of St. John, with Saddleback (or Blencathara) in the background. The wooded knoll to the left is *Great How* (1090 ft.). We pass (1 M.) the little King's Head Inn,

at *Thirlspot*;  $\frac{3}{4}$  M. farther on, the road down the Vale of St. John diverges to the left. The Castle Rock of St. John, celebrated by Scott in 'The Bridal of Triermain', now rises on the right (1000 ft.). For the next 3 M. the scenery is less interesting, but when we reach the top of the ridge called *Castle Rigg*, we are repaid by a charming \*View of the vale of Keswick, with the lakes of Derwentwater and Bassenthwaite. Skiddaw and Blencathara rise in front; to the W. are the fells round Newlands (p. 402) and Buttermere (p. 402). We have still a descent of  $1\frac{1}{4}$  M. to reach *Keswick* (see p. 399).

Foot-passengers may leave this route at *Arnborth*, halfway down the W. bank of Thirlmere, and proceed to the W. by a bridle-path across the *Arnborth Fell* (1588 ft.) to ( $\frac{1}{4}$  hr.) *Watendlath*, 5 M. from Keswick (comp. p. 402).

**Ambleside** (\**Salutation*, \**Queen's*, \**White Lion*, in the town; *Waterhead Hotel*, on the lake,  $\frac{3}{4}$  M. from the town; *Lodgings*), a small town with about 2360 inhab., is beautifully situated in the valley of the *Rothay*, at the foot of *Wansfell Pike*, and  $\frac{3}{4}$  M. from the head of Windermere. It is supposed to have been a Roman station, and fragments of tessellated pavements and other remains have been found in the neighbourhood. It is perhaps the best headquarters for excursions in the S. part of the Lake District, and has abundant omnibus and coach communication with Waterhead (p. 388), Grasmere, Windermere railway-station, Coniston, Keswick, and Patterdale. The *Church of St. Mary*, built by Sir G. G. Scott, contains a stained-glass window to the memory of Wordsworth.

EXCURSIONS FROM AMBLESIDE. From the hotels a road and path ascend by the stream to ( $\frac{1}{2}$  M.) \**Stock Gill Force*, a romantic little fall about 70 ft. high, with picturesque surroundings (adm 3d.). — To the (2 M.) *Rydal Falls*. see p. 391. — A pleasant walk in the prettily-wooded valley of the *Rothay* may be taken by crossing the river near the church and ascending on the right bank, past *Fox Howe* (p. 390), to ( $1\frac{3}{4}$  M.) *Pelter Bridge*. Then back by the high-road (1 M.). — Another excellent view of Windermere is obtained from \**Jenkin's Crag*,  $1\frac{1}{2}$  M. to the S. — Other short walks may be taken to *Skelwith Force* (p. 393), *Colwith Force* (p. 393), *Loughrigg Terrace* (see below), *Troutbeck* (p. 396), etc.

ASCENTS. The ascent of *Wansfell Pike* (1597 ft.), rising to the E. of Ambleside, takes  $\frac{3}{4}$ -1 hr. The best route is viâ *Stock Gill Force*, beyond which we bend to the right and follow a path recently made by the Lake District Association. The top affords a charming view of Windermere, Grasmere, and Rydal, with numerous mountains in the distance. The descent may be made on the S.E. by a path marked by stakes to *Troutbeck* (p. 396) in  $1\frac{1}{2}$  hr., whence we return viâ (2 M.) *Low Wood* (p. 387) to (2 M.) Ambleside. — *Loughrigg Fell* (1100 ft.) may be ascended by several routes, and its long uneven top affords a variety of views. The easiest route (about 1 hr.) is by the path ascending from *Clappersgate* (p. 393). 1 M. to the S.W.; the shortest ascends from the bridge near St. Mary's Church (see above). — The *Fox Gill* ascent begins behind *Fox Howe* (see above). The descent (steep) may be made by *Loughrigg Terrace* and Red Bank to Grasmere (p. 394). — The top of *Nab Scar*, the southernmost spur of *Fairfield*, may be reached from Ambleside viâ *Rydal* in  $1\frac{1}{2}$  hr. We follow the road past *Rydal Mount* as far as it goes, and ascend a green slope between two walls. — *Fairfield* (2863 ft.) itself may be reached by following the ridge to the N. from *Nab Scar* (2-3 hrs. from Ambleside; fine views). but the usual ascent is by the bridle-path ascending from the *Swan Inn* near Grasmere (p. 391). Ascent of the *Langdale Pikes*, see p. 393.

FROM AMBLESIDE TO CONISTON BY BARN GATES AND BACK BY OXENFELL (to Coniston  $7\frac{1}{2}$  M., back 8 M.). This round is made daily in summer by charrs-a-banc (fare 5s.). Circular tour tickets are also issued at Ambleside for Coniston, Furness Abbey (train), Lake Side (train), Waterhead (steamer), and back to Ambleside by omnibus (fares 8s. 9d., 6s. 6d., 5s. 6d.; tickets available for a week). — The road leads to the S.W., crosses ( $\frac{1}{2}$  M.) *Rothay Bridge*, and skirts the S. slopes of *Loughrigg Fell*. At (1 M.) the village of *Clappersgate* we diverge to the left from the road to the Langdales (see below) and cross *Brathay Bridge*. We then traverse a well-wooded district at the head of *Pull Wyke Bay* (to the left. *Brathay Hall*), diverge to the right from the Hawkshead road, and ascend to (2 M.) *Barn Gates Inn*, where we obtain a good mountain view. At (2 M.) *High Cross* we join the route from Bowness, described at p. 388.  $2\frac{1}{2}$  M. *Coniston*, see p. 388. — On the return-route we strike to the N. through *Yewdale*, turn to the right after  $1\frac{1}{2}$  M., and ascend past *High Yewdale Farm*. The patriarchal yew for which the dale was celebrated was all but destroyed by a storm in December, 1894. About this point the road turns to the left and ascends on the slope of *Oxenfell* to ( $2\frac{1}{2}$  M.) the top of the pass (500 ft.; view). Farther on ( $\frac{3}{4}$  M.), a road diverges on the left to *Colwith Force* (see below). To the left is *Elterwater Tarn*, near which is a small cottage-factory (St. Martin's), where Mr. Albert Fleming has resuscitated the old Lakeside industries of spinning and hand-loom weaving. Our road descends to the right to (1 M.) *Skelwith Bridge*, over the Brathay, which forms the small fall of *Skelwith Force* 300 yds. farther up. We then skirt the base of *Loughrigg Fell* to (2 M.) *Brathay Bridge* (p. 390).

TOUR OF THE LANGDALES,  $19\frac{1}{2}$  M., coach daily in summer in 6 hrs. (fare 4s.). From Ambleside to (3 M.) *Skelwith Bridge*, see above. About 1 M. farther on we diverge to the right from the road to Coniston and descend to *Colwith Bridge*, just beyond which the road forks. [We may here stop to visit *Colwith Force*, a cascade in the pretty little valley to the right (key kept at a cottage by the fork; 3d.).] Our road ascends to the left, a little above the fall, through the vale of *Little Langdale*, which is separated from Great Langdale by *Lingmoor Fell* (to the right). Beyond the (1 M.) hamlet of *Smithy Houses* we pass *Little Langdale Tarn* (340 ft.) and a little farther on, near *Fell Foot*, join the route described at p. 390.

The coach stops at one of the hotels (p. 390) for luncheon, and ample time is allowed for a visit to *Dungeon Gill Force* ( $\frac{1}{2}$  M. from either hotel), romantically situated in a narrow gorge, hemmed in by vertical walls of rock and making a perpendicular descent of about 70 ft. Above the fall is a curious natural bridge formed by two rocks firmly wedged between the sides of the ravine. Those who have come from the Old Hotel may descend the hill to the New Hotel and there rejoin the coach.

[*Dungeon Gill* is the best starting-point for an ascent of the *Langdale Pikes* (*Harrison Stickle* 2400 ft.; *Pike o' Stickle* 2323 ft.), which takes  $1\frac{1}{2}$ -2 hrs. (pony and guide 10s.). We ascend in windings near the *Dungeon Gill* beck (with the stream to the right). As we approach the final part of the ascent the *Pike o' Stickle* rises to the left and the *Harrison Stickle* to the right, but to reach the latter we have to make a detour to the left round a spur. The view from the top is somewhat circumscribed, but commands *Langdale* and *Windermere*. The descent may be made by *Stickle Tarn* (1540 ft.), below *Harrison Stickle*. The route, which is unmistakable, passes between the *Pavey Ark Rocks* on the N. bank of the tarn, and then descends along the beck. — *Grasmere* may be reached in 2- $2\frac{1}{2}$  hrs. by keeping to the N. from *Stickle Tarn* and climbing the ridge in front, until a point is reached from which we look down upon *Grasmere*. In descending we keep to the right of *Codale Tarn* and *Easdale Tarn*. From the *Pike o' Stickle* we may descend on the N.W. to the *Stake Pass* (p. 403) and *Borrowdale* (see p. 401). — *Bowfell* (2960 ft.; \*View) may be ascended from Old *Dungeon Gill* Hotel in 2- $2\frac{1}{4}$  hrs., via *Stool End Farm* and the shoulder called the *Band*.]

From *Dungeon Gill* our road runs to the E. through the green valley of *Great Langdale*, affording a fine retrospect of the *Langdale Pikes*. About 2 M. beyond *Millbeck* we reach *Langdale Church* and the village of *Chapel*

*Stile*, on the fells near which are numerous slate-quarries. Here the road forks, and walkers who wish to return direct to (5 M.) Ambleside follow the branch to the right, passing *Elterwater* and *Loughrigg Tarn*. [A new road starting  $\frac{1}{2}$  M. beyond the turn for Elterwater village reaches Skelwith Bridge in  $1\frac{1}{4}$  M.; it is easier and finer than the old road.] The coach ascends the road to the left and soon reaches the top of the saddle between Silver How and Loughrigg Fell, where we have a good retrospect of the Langdale Pikes, Bowfell, and other summits. As we descend, a fine \*View of Grasmere is disclosed. To enjoy this to the full we diverge to the right a little farther on, pass through a gate marked 'private', and follow the drive to the so-called *Red Bank*, a bare spot on the N. side of Loughrigg Fell. We return by another 'private' drive (to the right), which brings us out on the road,  $1\frac{1}{4}$  M. from the village of Grasmere. The road leads round the S.W. side of the lake. *Grasmere*, see below. From Grasmere to (4 M.) *Ambleside*, see pp. 390, 391.

Other excursions may be made from Ambleside to ( $8\frac{1}{2}$  M.) *Patterdale* (coach daily, joining the route from Windermere at the Kirkstone Pass, reached from Ambleside by a steep ascent of 3 M. through the valley of the *Stock Gill Beck*; comp. p. 392); to *Wasdale Head* (p. 407), either by the *Wrynose Pass*, *Hardknott Pass*, *Eskdale*, *Boot*, and *Burnmoor Tarn* ( $23\frac{1}{4}$  M.), or by *Dungeon Gill* ( $7\frac{1}{2}$  M.) and by bridle-path over *Esk Hause* (2370 ft.;  $3\text{-}3\frac{1}{2}$  hrs.; comp. p. 405); and to *Keswick* via *Great Langdale* and the *Stake Pass* (road to *Dungeon Gill*  $7\frac{1}{2}$  M.; bridle-path over the pass  $3\text{-}3\frac{1}{2}$  hrs.; road from Rosthwaite to *Keswick*  $6\frac{1}{2}$  M.).

The village of **Grasmere** (\**Prince of Wales*, on the lake,  $\frac{1}{2}$  M. from the village, R. & A. 4s., D. 4s.; \**Rothay*, *Red Lion*, in the village; *Swan*,  $\frac{1}{2}$  M. to the N.; *Lodgings*) is charmingly situated near the N. end of the lake of the same name, a little to the W. of the main road from Ambleside to *Keswick*. Wordsworth (d. 1850) resided here in *Dove Cottage* (adm. 6d.; memorials) from 1799 to 1808, and is buried in the churchyard (comp. p. 390). Almost every point in the neighbourhood is celebrated in his poetry.

\***Grasmere** (208 ft.) is about 1 M. long and nearly  $\frac{1}{2}$  M. broad in the middle; its greatest depth is 180 ft. There is a solitary green island in the centre. Ferry near the *Prince of Wales Hotel*.

**Helm Crag** (1300 ft.; 1 hr.), rising to the N. of Grasmere, is a good point of view. We follow the *Easedale* road (see below) to a point about  $\frac{1}{3}$  M. beyond the slab-bridge, diverge to the right between two houses, pass through a gate to the right, and ascend by a wall. When the wall begins to descend we keep to the left. At the top are some curious crags, supposed to resemble, when seen from below, a lion and lamb, an 'Ancient Woman cowering beside her rifted cell', the 'astrologer, sage Sidrophel', etc. — The charming \*View from ( $1\frac{1}{2}$  M.) *Red Bank* has been mentioned above. We may return by the N. side of Grasmere ( $2\frac{1}{2}$  M.), crossing the *Rothay* between Grasmere and Rydal lakes, or we may extend our walk to include a circuit of *Rydal Water* (6 M. in all). From *Red Bank* we may also ascend to the top of *Loughrigg Fell* (p. 392) in about  $\frac{1}{2}$  hr. — Perhaps the best short walk from Grasmere is that to ( $2\frac{1}{2}$  M.) **Easedale Tarn**. There is a bridle-path all the way, and driving is practicable for  $1\frac{1}{4}$  M. The route leads to the N.W., following the general course of the *Easedale Beck*. The turns to the right are to be avoided. About  $\frac{1}{3}$  M. from the village the road crosses the stream by a bridge, and a little farther on, walkers cross it again by a slab-bridge and ascend by its right bank. As we approach the tarn we pass *Sour Milk Force*, the milky water of which is conspicuous. Fine retrospect of Grasmere. The tarn lies in a secluded valley, 915 ft. above the sea and 700 ft. above Grasmere. The walk may be prolonged to *Dungeon Gill* ( $1\frac{1}{2}$ -2 hrs.) or to the *Langdale Pikes* (2-3 hrs.; comp. p. 393). The return to Grasmere may be varied by ascending *Silver How* (1345 ft.), which rises to the S. (see Map).

ASCENT OF HELVELLYN ( $2\frac{3}{4}$ - $3\frac{1}{2}$  hrs.; pony and guide 15s., both unnecessary for practised climbers). We follow the highroad to Keswick (see p. 391) for  $1\frac{1}{4}$  M., to a bridge  $\frac{3}{4}$  M. beyond the Swan Hotel. Here we pass through a gate on the right and ascend the rough track to the left of the stream. To the right is the charming little fall of *Tongue Gill Force*, to which a digression should be made. Our track keeps to the left and can scarcely be missed, though some climbers have made the mistake of taking *Seat Sandal* (2415 ft.; to the left) for Helvellyn. Fine retrospects of Grasmere as we ascend. In about  $1\frac{3}{4}$  hr. we reach the top of the *Grisedale Pass* (1930 ft.), between *Seat Sandal* and *Fairfield* (2863 ft.), where we pass through a gap in the wall. To the left lies *Grisedale Tarn* (1768 ft.). We now descend to the (12 min.) tarn, cross the stream issuing from it, and ascend by the steep zigzag track to the left to *Dollywaggon Pike* (2810 ft.), the S. and lowest extremity of the Helvellyn ridge. The ascent hence to the summit, reached in about  $1\frac{1}{4}$  hr. from *Grisedale Tarn*, is comparatively easy. The \*View from *Helvellyn* (3118 ft.; perhaps from 'El Velin', the hill of Veli or Baal), the second in height but most impressive in form of the Lake Mts., is very extensive, including all the main summits of the Lake District and the lakes of Windermere, Coniston, Esthwaite, and Ullswater. (Thirlmere is not visible from the highest point.) Immediately at our feet, on the E., is the *Red Tarn* (2356 ft.) between two spurs of Helvellyn. *Catchedicam* on the left and *Striding Edge* (2500 ft.) on the right. The *Solway Firth* and the hills of Dumfriesshire bound the view to the N., while the sea is the limit to the S. We may descend either to Grasmere, *Wythburn* (see p. 391), *Thirlspot* (see p. 392), or *Patterdale* (p. 397). The *Wythburn* path diverges to the right from the Grasmere route about 10 min. below the top. — Grasmere is also the starting-point for the easiest ascent of *Fairfield* (2863 ft.;  $1\frac{1}{2}$ -2 hrs.). We turn to the right near the Swan Hotel and ascend by a well-marked bridle-path. Or we may diverge from the Helvellyn route near the top of *Grisedale Pass* (see above) and make straight for the summit.

FROM GRASMERE TO PATERDALE (ULLSWATER) BY THE GRISEDALE PASS (8 M., in 3-4 hrs.; an easy and delightful excursion). From Grasmere to the ( $1\frac{1}{2}$ -2 hrs.) head of the *Grisedale Pass* (1930 ft.), see above. The descent beyond the tarn is steep at first. To the left towers Helvellyn, to the right *St. Sunday's Crag* (2756 ft.). Ullswater is generally hidden. Good walkers may ascend to the saddle between *Fairfield* and *St. Sunday's Crag*, and follow the ridge all the way to *Patterdale* (fine views). Beyond a shed, reached  $\frac{1}{2}$  hr. after leaving the tarn, we cross a small beck and keep to the left of the main stream. In  $\frac{1}{4}$  hr. we pass through a gate and cross to the other side. From (10 min.) the farm of *Elm How* a good road leads to ( $1\frac{1}{2}$  M.) *Patterdale* (see p. 397).

FROM GRASMERE TO BORROWDALE VIÂ EASEDALE (to Rosthwaite 3-4 hrs.). We leave Grasmere by the *Easedale Tarn* route, follow the road for about  $\frac{1}{3}$  M. past the slab-bridge (p. 394), pass between the two houses (as on the ascent of *Helm Crag*, p. 394), and then follow the bridle-path to the left, which ascends *Far Easedale Gill*. About 1 M. from the point where we left the road we cross the beck at the *Styhuwaite Steps*. The track ceases about 1 M. farther on, but we follow the course of the stream, and soon reach the (1 M.) head of the *Easedale Valley*. Beyond this we cross a depression (at the head of the *Wythburn Valley*) and ascend again in the same general direction to (1 M.) *Greenup Edge* (2000 ft.), the highest part of the route, between *High Raise* (2500 ft.) on the left and *Ullscarf* (2370 ft.) on the right (\*View). In descending we keep to the right, the direction being roughly indicated by heaps of stones. Lower down, the path reappears and descends on the right bank of the stream (view of *Borrowdale*). At the hamlet of *Stonethwaite*, about 2 M. below the top, we cross the stream by a stone bridge, and  $\frac{1}{2}$  M. farther on join the main *Borrowdale* road,  $\frac{1}{2}$  M. above *Rosthwaite* (p. 401). From *Rosthwaite* to ( $6\frac{1}{2}$  M.) *Keswick*, see p. 402. — Walkers may also reach *Keswick* from Grasmere viâ *Dunmail Raise*, *Armbboth Fell*, and *Watendlath* (comp. p. 392).

FROM WINDERMERE TO PATERDALE (ULLSWATER),  $12\frac{1}{2}$  M., coach daily in  $2\frac{1}{2}$  hrs. (fare 6s. 6d., return 8s. 6d.). Circular tour tickets, available for a week, are issued from Windermere to Keswick via Patterdale (coach, steamer, and train; fares 16s. 3d., 14s. 3d., 13s. 6d.). Our road diverges to the right from that to Ambleside, at a point  $\frac{3}{4}$  M. from Windermere station (p. 381), and ascends on the left side of the Troutbeck valley.

Another road leaves the Ambleside road at Troutbeck bridge,  $\frac{3}{4}$  M. farther, and ascends on the left side of the beck; it is this road that passes through the long and picturesque village of **Troutbeck** and past the '*Mortal Man Hotel*'. The two roads unite at the N. end of the village.

Our road soon quits the woods and commands charming views of Windermere. From (3 M.) *Troutbeck Church* a road leads to the left to the village of *Troutbeck* (p. 396), and 1 M. farther on our road unites with that leading through Troutbeck (p. 396). We now ascend steeply along the E. slope of *Wansfell* (p. 392) to the top of the **Kirkstone Pass** (1500 ft.), between *Red Screes* (2540 ft.) on the left and *Caudale Moor* (2500 ft.) on the right. About 200 yds. below the col we pass the *Traveller's Rest*, a small inn, which is sometimes wrongly described as the highest inhabited house in England (comp. p. 378). About as far on the other side of the col, to the left, is the stone that gives name to the pass; it is supposed to look like a 'kirk' from a point about halfway down. Brothers' Water comes into sight in front, with *Place Fell*, rising above Ullswater, in the distance.  $2\frac{1}{2}$  M. *Brothers' Water Inn*.  $\frac{1}{2}$  M. *Brothers' Water* (520 ft.),  $\frac{1}{3}$  M. square, said to derive its name from the drowning of two brothers. Below Brothers' Water the road crosses the outlet of *Hayes Water*, turns to the left, and crosses ( $\frac{1}{2}$  M.) the *Goldrill Beck*. We now descend through *Patterdale*, passing the mouth of *Deepdale*, between *Fairfield* and *St. Sunday's Crag*, on the left, and soon reach the village of ( $1\frac{3}{4}$  M.) *Patterdale* (p. 397). *Ullswater Hotel* (p. 397) is about 1 M. farther on.

### b. Ullswater Section.

Travellers who enter the Lake District on the Ullswater side leave the railway at *Penrith* (p. 382), whence several COACHES (fare 2s.) ply daily in summer to ( $5\frac{1}{2}$  M.; 1 hr.) *Pooley Bridge* (\*Sun), situated to the S.W., at the lower end of the lake.

Walkers may turn to the S. at the station, without entering the town, and follow the left (W.) bank of the *Eamont*. The route passes (3 M.) *Dalemain Hall* and crosses *Dunmallet Hill* (view).

\***Ullswater** (477 ft.; 'Ulf's water') is the second in size of English lakes, measuring  $7\frac{1}{2}$  M. in length and  $\frac{1}{4}$ - $\frac{3}{4}$  M. in breadth. Its greatest depth is 205 ft. The scenery of the lake, which some prefer to that of Derwentwater and Windermere, increases in picturesqueness and grandeur as we approach the head. No general view of the lake is obtainable, as its bendings divide it into three reaches, each of which from some points seems a complete lake in



itself. There is a good road along the whole of the W. side of the lake, but on the more precipitous E. bank the road stops at the entrance of Boredale (see below). Boats may be hired at the hotels to fish in the lake; boat and man 5s. per day.

The small Steamer which plies on the lake (fares 2s., 1s. 6d.; return 3s., 2s.), taking 1 hr. to reach the upper end, starts from a small pier,  $\frac{1}{4}$  M. from Pooley Bridge. The scenery of the first reach, 3 M. in length, is rather tame. At the foot of the lake rises the wooded hill of *Dunmallet*. To the right is the *Brackenrigg Hotel*,  $1\frac{3}{4}$  M. from Pooley Bridge. *Howtown* (p. 398), the only intermediate station, lies in a bay to the left. Opposite is the point of *Skelly Nab*. The middle reach, 4 M. long, extends to the islet of *House Holme*. To the left rise *Hallin Fell* (1270 ft.) and *Birk Fell* (1670 ft.), with *Boredale* and the hamlet of *Sandwick* between them. To the right are *Gowbarrow Fell* (1580 ft.), the finely-wooded *Gowbarrow Park* (forever associated with Wordsworth's 'Daffodils'), and *Lyulph's Tower* (see below). In front of us rises the stately *Helvellyn*. We now turn to the left into the upper reach, 2 M. long, which contains a few islets. The View here is very grand. To the left *Place Fell* (2154 ft.) descends abruptly into the lake; opposite is the wood-clad *Stybarrow Crag*. At the head of the lake lies *Patterdale*, at the foot of *St. Sunday's Crag* (2756 ft.) The steamboat-pier is near the *Ullswater Hotel*, about  $\frac{1}{2}$  M. from the head of the lake.

*Patterdale* (*Patterdale Hotel*, well spoken of; *White Lion*, unpretending; *Lodgings*) is a small village, delightfully situated at the foot of the valley of that name and close to the head of *Ullswater*. It is a favourite centre for excursions in the N.E. part of the Lake District. About 1 M. to the N., on the E. bank of the lake, near the steamboat-pier, is the large \**Ullswater Hotel* (table-d'hôte 4s., R. & A. 4s.), with pleasant grounds. Near it is a \**Temperance Hotel*. On the hillside above the *Ullswater Hotel* are the *Greenside Lead Mines*, which send a stream of polluted water into the lake.

The favourite short excursion from *Patterdale* is that to *Aira Force* (4 M.), which may be made either by land or by water. In the former case we follow the prettily-wooded road along the W. bank of the lake, passing ( $3\frac{1}{2}$  M.) the road to *Troutbeck* station (p. 404), to the beck just beyond it. We cross the beck and ascend by the path to the left to ( $\frac{1}{2}$  M.) the fall. To the right is *Lyulph's Tower*, a square ivy-clad building, the name of which, like that of the lake itself, is said to commemorate a Baron de L'Ulf of Greystoke. A guide may be obtained here (unnecessary). For the water-route, which affords better views, small boats may be obtained either at the *Patterdale* or the *Ullswater Hotel*. The fall of \**Aira Force*, 70 ft. high, is very romantically situated in a rocky chasm with wooded sides. Two rustic bridges cross the stream above and below the fall and afford convenient points of view. The scenery of the glen above the fall is also picturesque, and another pretty little fall is formed higher up. A path leads along the left bank of the stream through *Gowbarrow Park* to (1 M.) *Dockray* (p. 404), but the gates are generally locked (comp p. 404). — The following is a fine round of 10-12 M. (4 hrs.) from *Patterdale*. We take the lane leading to the E. from the church and follow the track along the E. bank of the lake. (Visitors at the *Ullswater Hotel* may save 2 M. by ferrying across to *Bleawick*.) The higher of the two paths on the slope of *Place Fell* commands charming views of dale and fell. After  $1\frac{1}{2}$  M. the path descends to the shore and rejoins the lower path, and after 1 M. more it turns to the right, away from the lake, and leads round a plantation. At (1 M.) *Sandwick*, a hamlet at the entrance to *Martindale* (view of High Street in the background), a road diverges to the right. Our path leads straight on through wood and along the base of *Hallin Fell* (1270 ft.), follows the line of the shore, bends to the right 1 M. farther on, and after  $\frac{1}{2}$  M. more

joins the road about  $\frac{1}{4}$  M. short of *Howtown* (= *Hotel*). From *Howtown* we at first follow the road, which ascends past the church and the hamlet of *Cougarth*, to the (1 M.) saddle between *Hallin Fell* on the right and *Steel Knotts* (1190 ft.) on the left. It then descends, crosses a beck, and turns to the right towards *Sandwick* (p. 397). About 200-300 yds. from the bridge, however, we turn to the left and follow the road leading through *Boredale*. The road crosses ( $\frac{3}{4}$  M.) the stream, and ends at the farmhouse at (1 M.) *Boredale Head*. From this point we ascend by a steep bridle-path to ( $\frac{1}{4}$  M.) *Boredale Hause* (1200 ft.; view). The descent on the other side to ( $\frac{3}{4}$  M.) *Patterdale* is short and steep.

FROM PATTERDALE TO HAWES WATER. The easiest route is to take the steamer to *Howtown*, the land-journey to which has been described above, and ascend thence (2 $\frac{1}{2}$ -3 hrs.). Those who wish to drive must start from *Pooley Bridge* (to *Mardale Green* 15 M.). At *Howtown* we pass through a gate at the back of the hotel and ascend to the S. through the glen of *Fusedale*, at first on the left and then on the right bank of the beck. In about  $\frac{1}{2}$  hr. we bend to the left, up the fell, and soon cross a little stream (no path). *Blencathara* now appears in our rear and *Helvellyn* to the right, while *High Street* is visible to the S. On reaching the ( $\frac{1}{2}$  hr.) top of the ridge (*Weather Hill*, 2174 ft.) we have a fine mountain view to the S. and W. In descending we bear to the left and cross the ( $\frac{3}{4}$  M.) *Measand Beck* by a foot-bridge we saw from above. In 10 min. more we reach the road on the bank of the lake, which leads to the W. (right) to ( $\frac{2}{4}$  M.) *Mardale Green* (see below). — The direct route from *Patterdale* to *Hawes Water* leads by *Kidsty Pike* (4-5 hrs.). We follow the *Windermere* road for about 2 M., and at the point where it turns to the right, just below *Brothers' Water* (see p. 396), we keep straight on through the hamlet of *Low Hartsop*. About  $\frac{1}{2}$  M. farther up our road (a cart-track) crosses the *Hayes Water Beck*, recrossing it in  $\frac{1}{2}$  M. more, and passing near the foot of *Hayes Water* (1343 ft.). We then ascend in zigzags to the ( $\frac{3}{4}$ -1 hr.) top of the ridge. From this point we may diverge to the right and ascend to the top of *High Street* (2663 ft.), which commands an extensive view. [The name of *High Street* is derived from an old Roman road that ran near the top of the ridge; some traces of it may be discerned near the summit of *High Street*.] *Kidsty Pike* (2560 ft.) rises in front, to the left. The direct route for *Mardale Green* keeps straight on through a gate in the wall at the top of the ridge, whence we have a steep and somewhat rough descent of about 1 hr.

*Hawes Water* (694 ft.),  $2\frac{1}{2}$  M. long and  $\frac{1}{3}$  M. wide, is a solitary little lake, embosomed among lofty mountains. Good quarters may be obtained in the *Dun Bull Inn* at *Mardale Green*, 1 M. from the head of the lake. The lower end of the lake is  $5\frac{1}{2}$  M. from *Shap* (p. 381) by footpath and  $7\frac{1}{2}$  M. by road via *Bampton*. Good walkers may also go on to *Windermere* (12 $\frac{1}{2}$  M.; 4 $\frac{1}{2}$ -5 $\frac{1}{2}$  hrs.) by the *Nan Bield Pass* (2050 ft.), *Kenmere*, and the *Garbourn Pass* (1450 ft.; fine views in descending). Or they may ascend *High Street* (1 $\frac{1}{2}$ -2 hrs.; see above) and descend by the *Troutbeck* glen to *Windermere* (3-3 $\frac{1}{2}$  hrs.).

MOUNTAIN ASCENTS FROM PATTERDALE. The ascent of *Place Fell* (2154 ft.; view) takes about 1-1 $\frac{1}{2}$  hr. We ascend nearly to the top of *Boredale Hause* (see above), and then diverge to the left and climb the ridge. The descent may be made to the road through *Boredale* (see above). — To reach the top of *St. Sunday's Crag* (2756 ft.; 1 $\frac{1}{2}$  hr.) we leave *Patterdale* by the bridle-path through *Grisedale* (comp. p. 395), and beyond (1 $\frac{1}{2}$  M.) the farm of *Elm How* turn to the left and ascend a zigzag green path, on the right bank of a beck, to the ( $\frac{1}{2}$  hr.) top of the ridge, where we turn to the right towards the ( $\frac{1}{2}$  hr.) summit. The top commands a good view of *Ullswater* and *Helvellyn*. The descent may be made along the ridge and straight down to *Patterdale*. — *Helvellyn* (3118 ft.; p. 395) may be ascended either via *Glenridding* (3-4 hrs.) or by *Red Tarn* (2-2 $\frac{1}{2}$  hrs.), the latter being the shorter but steeper route (pony and guide 12s.; on the second route the ponies must be left at the tarn,  $\frac{1}{2}$  M. from the top). By the *Glenridding* route we leave the highroad opposite the *Ullswater Hotel* and ascend the cart-track to (1 $\frac{1}{2}$  M.) *Greenside Smelting Mill*. Here

we avoid the track to the right, and follow the bridle-path in a straight direction. Near *Keppelcove Tarn* (1825 ft.) the path ascends in zigzags to the right, afterwards bending to the left, and soon reaching the top of the ridge, where we turn to the left (path no longer distinct), and reach the summit in  $\frac{1}{2}$  hr. more. Walkers may shorten the distance a little by ascending to the left of *Keppelcove Tarn*. For the more interesting *Red Tarn* route we follow the *Grisedale* path (p. 395) for about  $\frac{1}{2}$  M. and turn to the right, crossing the beck, at a sign-post. The pony-track from this point to a gateway about 2 M. farther is well marked, and beyond the gateway we come in sight of the *Red Tarn* (2356 ft.), the highest sheet of water in the Lake District. We keep to the right of the tarn and climb steeply to the top of the *Swirel Edge*, along which a narrow path leads to the summit. Mountaineers may diverge to the left at the gateway and ascend by *Striding Edge*. Descent to *Wythburn* or *Thirlspot*, see p. 395; to *Grasmere*, see p. 395. — A good and easy *Mountain Walk* (5 hrs.), commanding excellent views, is the round by *Hart Crag* (2700 ft.; to the S.), *Fairfield* (p. 395), and *St. Sunday's Crag* (p. 395).

From *Patterdale* to *Keswick*, see p. 404 (various routes; for walkers the best is over *Helvellyn* and down to *Thirlspot*, 5-6 hrs.; the easiest and quickest route is by *Troutbeck*); to *Windermere* (and *Ambleside*) by the *Kirkstone Pass*, see p. 396; to *Grasmere* by the *Grisedale Pass*, see p. 395.

### c. Keswick and Derwentwater Section.

**Keswick.** — **Hotels.** KESWICK HOTEL, at the station,  $\frac{1}{4}$  M. from the town, a large establishment with 200 beds; \*QUEEN'S, in the main street, R. & A. 3-4s.; ROYAL OAK, at the corner of the road to the station; \*LAKE HOTEL, R. & A. 3s. 6d.; KING'S ARMS; \*GEORGE; BLENCATHRA TEMPERANCE, \*SKIDDAW TEMPERANCE, unpretending. — At *Portinscale*,  $1\frac{1}{2}$  M. from the station: \*DERWENTWATER HOTEL. — *Lodgings* in abundance.

**Coaches** run daily from Keswick to *Borrowdale* (6d., return 1s.), *Grasmere* (4s. ; return 6s.), *Ambleside* (5s., 7s. 6d.), *Buttermere* (there and back 5s.), and *Windermere* (6s. 6d., 9s. 9d.). No fees. — *Hotel Omnibuses* from the station to the town 6d.

**Boats** on Derwentwater 1s. per hour, 5s. per day; with boatman 2s. for the first hr. and 1s. 6d. for each addit. hr.; 10s. per day.

**Fishing.** The lake contains trout, perch, pike, and eels, and some of the rivers in the neighbourhood are good trout-streams. Angler's ticket for the district 1s. per day, 2s. 6d. per month, 5s. for the season.

**Railway** from Penrith or Cocker-mouth to Keswick, see p. 382.

*Keswick*, a small market-town with 3900 inhab., is situated on the S. bank of the *Greta*, close to Derwentwater Lake and amid much fine mountain-scenery, of which, however, scarcely a glimpse is seen from the town itself. The interesting little *Crosthwaite Church*,  $\frac{1}{2}$  M. from the centre of the town, beyond the bridge over the *Greta*, at the lower end of the main street, contains a monument to *Southey* (inscription by *Wordsworth*). On an eminence to the right, on this side the bridge, is *Greta Hall*, the home of *Southey* in 1803-43. *Shelley* also lived at *Keswick* for a time after his marriage.

Near *Greta Hall* are two *Lead Pencil Manufactories*, to which strangers are admitted. The process of pencil-making is interesting; but the famous *Borrowdale* plumbago is now scarce, and the quality of the pencils usually offered for sale is not of a high class. — There is an interesting *Model of the Lake District* (3 in. to the mile) in the town-hall (adm. 6d.), and two on a larger scale (6 in. to the mile) at *Abraham's* and *Mayson's*, on the way to the lake (adm. 6d.).

\***Derwentwater** (238 ft.), a lake 3 M. long, 1 M. wide, and 70 ft. deep at the deepest points, is perhaps the loveliest of the English

lakes. Its compact form enables it to be taken in at one view. The picturesque variety of the steep wooded crags and green hills rising from its bank, and the grouping of its wooded islets are very beautiful. The best views of the lake include a fine mountain-background, with Skiddaw towering to the N. and Borrowdale opening to the S. The largest islands are *Derwent Isle* (with a house on it), *Lord Isle*, and *St. Herbert's Isle*; on the last is the ruined cell of a hermit of the 7th century. The 'Floating Island', which appears at intervals on the surface of the lake, consists of a mass of weeds made buoyant by the escape of gas from decayed vegetable matter.

The lake may be surveyed from several admirable points of view near Keswick. Perhaps the best is \**Castle Head*, or *Castlet*, a small wooded height (530 ft.),  $\frac{1}{2}$  M. to the S. of the town, on the left side of the Borrowdale road (see below). We leave the road by a wicket-gate and follow a winding path to the summit, where we overlook the whole expanse of the lake. At the S. end is the fine entrance to Borrowdale, apparently blocked by the conical *Castle Crag*. To the right of Castle Crag, in the distance, are *Great End* and the *Scafell Pikes*. At the S.W. corner of Derwentwater itself rises *Maiden Moor*, sloping rapidly downwards (to the N.) to *Cat Bells*. Behind these we see parts of *Hindscarth* and *Robinson*, and a little to the right and still farther back, *High Stile*, *Red Pike*, and other fells enclosing *Buttermere* (p. 402). To the N. of the gap beyond Cat Bells rise *Causey Pike*, with its curious hump, and *Grisedale Pike*; then come the fells above *Bassenthwaite Lake*, which is itself seen at full length. To the N. is *Skiddaw*. The view to the E. is limited, but *Helvellyn* peeps over the high ground in front. The wooded heights on the E. side of the lake are *Wallow Crag* and *Falcon Crag*. — A closer view of the lake, resembling that from Castle Head, is obtained from the \**Friar's Crag*, a small rocky promontory jutting into the lake, about  $\frac{3}{4}$  M. from the town. To reach it we diverge to the right from the Borrowdale road, opposite the Lake Hotel. — What Southey described as the best general view of Derwentwater is obtained near *Applethwaite*, about 2 M. to the N. of Keswick. We cross the Greta by the bridge mentioned at p. 399, turn to the right, cross the railway, and take the ( $\frac{3}{4}$  M.) lane to the right. Beyond ( $\frac{1}{2}$  M.) *Ormathwaite* the lane bends round to the left and soon reaches ( $\frac{1}{2}$  M.) *Applethwaite*. The point of view praised by Southey is between *Applethwaite* and ( $\frac{3}{4}$  M.) *Millbeck*.

CIRCUIT OF DERWENTWATER BY ROAD (10 M. ; carr. about 10 s.). This is a charming walk or drive, affording a series of varied and beautiful views. The best plan is to begin with the E. bank and return on the other side. We leave Keswick by the street which branches to the right (S.E.) behind the town-hall, and pass the *Church of St. John* and ( $\frac{1}{2}$  M.) *Castle Head* (see above). For the next mile or so the road passes through the thickets at the base of *Wallow Crag* (see above), which is succeeded by the picturesque *Falcon Crag*. At a point about 2 M. from Keswick the road to *Watendlath* (p. 402) diverges to the left. Just beyond this is the lodge of Barrow House, where we may apply for permission to visit the *Barrow Falls*. These falls, about 125 ft. in total height, are among the least attractive in the district, but a digression to them takes a few minutes only.

Almost immediately after leaving Barrow we see in front of us, 1 M. off, the \**Lodore Hotel*, with the *Lodore Falls* in the gorge to the left. The falls (2d. for use of hotel-path) are romantically

framed with tall wooded crags; but as there is usually more rock than water, Southey's jingling verses are responsible for a good deal of disappointment. Those who have time should make their way up the beck to the \**High Lodore*, another fall about  $\frac{1}{2}$  M. farther up, not far from the Watendlath road (more easily reached by a path from the Borrowdale Hotel). About  $\frac{1}{2}$  M. beyond the Lodore Hotel is the \**Borrowdale Hotel*, conveniently situated for excursions in Borrowdale. At the ( $\frac{3}{4}$  M.) village of *Grange* we diverge to the right from the road through Borrowdale (see below) and cross the *Derwent*. We pass through the village, turn to the right, and ascend to ( $\frac{3}{4}$  M.) the farm of *Manesty*. Just beyond this the grass-grown old road diverges to the left, and as it affords better views than the modern road the pedestrian should follow it. The ridge to the left commands a good view of Newlands (p. 402). A lead-mine is passed on the right. At the end of the *Cat Bells* ridge, about  $1\frac{3}{4}$  M. from Manesty, the two roads unite. About  $\frac{1}{4}$  M. farther on, our road is joined on the left by another road descending from *Skelgill*, and we turn sharply to the right, passing through a gate. Nearly opposite this gate, to the right, is a wicket, from which a footpath leads through the woods to Portinscale, re-joining the road  $\frac{1}{2}$  M. before reaching the village. After  $\frac{1}{2}$  M., at a finger-post, our road unites with that coming from Buttermere (comp. p. 403).  $1\frac{1}{4}$  M. *Portinscale* (\**Derwentwater Hotel*, see p. 399; Lodgings) is a small village, pleasantly situated near the lake. Portinscale is  $1\frac{1}{4}$  M. from Keswick by road, but  $\frac{1}{2}$  M. is saved by a path diverging to the right beyond the bridge.

\*FROM KESWICK TO BUTTERMERE BY BORROWDALE AND HONISTER HAUSE, RETURNING BY NEWLANDS, a round of 22 M. Public conveyances make this round daily (fare 5s., driver 1s.), starting about 10 a.m., allowing time to visit the principal objects of interest on the way, and for luncheon at Buttermere, and reaching Keswick again about 6 p.m. This is, perhaps, the finest drive in the kingdom and should on no account be omitted. — The route as far as ( $4\frac{1}{4}$  M.) the entrance of Borrowdale has been described above. Instead of crossing the bridge at Grange we go straight on, and soon reach a ( $\frac{1}{2}$  M.) slate-quarry, where a road diverging to the left ascends to (5 min.) the *Bowder Stone*. This is a huge mass of rock, estimated to weigh about 2000 tons, which has fallen from the neighbouring crags and settled in a wonderfully-balanced poise. The top of the stone (reached by a ladder; fee to cottager) affords an admirable view of the beautiful valley of \**Borrowdale*, with the richly-tinted rocks at its entrance, the wooded *Castle Crag* opposite, and *Glaramara* (2360 ft.; due S.) and other summits forming its wider environment. Beyond the Bowder Stone the lane descends again to the highroad, which brings us to the ( $1\frac{1}{4}$  M.) village of *Rosthwaite* (\**Scafell Hotel*, \**Royal Oak*, unpretending), prettily situated in the middle of the valley.

Walkers to Rosthwaite should vary their return to Keswick by following the bridle-track to (2 M.) the hamlet and tarn of *Watendlath*. The road thence to (5 M.) Keswick joins the above-described road near the Barrow Falls (comp. p. 400). This is an easy route, commanding exquisite views. — Routes over the *Stake Pass* and *Sty Head Pass*, see pp. 403, 404.

Beyond Rosthwaite the road to the Stake diverges to the left near the ( $\frac{1}{2}$  M.) *Church*; and the path to the Sty Head Pass diverges on the same side  $\frac{3}{4}$  M. farther on, near *Seatoller*, a hamlet with some lodging-houses. At Seatoller begins the steep and rough ascent to the ( $1\frac{1}{2}$  M.) **Honister Hause** (1190 ft.). At the top of the pass we come in sight of the striking \**Honister Crag* (1750 ft.), which rises almost perpendicularly to the left. Its face is seamed with slate-quarries. The descent on the other side is very steep at first. Buttermere and Crummock Water come into view as we descend. The fells rising above them (named from left to right) are High Crag, High Stile, Red Pike, Mellbreak, and Robinson. At the foot of the pass is the ( $2\frac{1}{2}$  M.) farm-house of *Gatesgarth*, whence we see the *Scarf Gap Pass*, ascending to the left of High Crag. Beyond Gatesgarth we skirt the N. bank of Buttermere, passing the mansion of *Hasness*, and reach (7 M.) the village of **Buttermere** (*Victoria*; *Buttermere*; *Fish*), where the coach stops for 3 hrs.

**Buttermere** (330 ft.),  $1\frac{1}{4}$  M. long,  $\frac{1}{3}$  M. wide, and 94 ft. deep, is connected by a short stream with **Crummock Water** (320 ft.),  $\frac{3}{4}$  M. to the N.W., which is  $2\frac{3}{4}$  M. long,  $\frac{1}{3}$ - $\frac{3}{4}$  M. wide, and 144 ft. deep. The interval allowed by the coach is generally occupied with luncheon and a visit to **Scale Force**. This waterfall, 125 ft. in height, one of the finest in Lakeland, is in a glen on the S. side of Crummock Water. It may be reached by a footpath (about 2 M.; often wet), crossing the stream between the lakes, but the usual route is to go by boat to the mouth of the glen (fare 1s. each, there and back) and walk thence to ( $\frac{3}{4}$  M.) the force. — From Scale Force good walkers may cross the fells to the W. to ( $1\frac{3}{4}$  M.) *Floutern Tarn* (1250 ft.; pronounced 'Flootern') and the ( $2\frac{1}{4}$  M.) *Angler's Inn*, at the foot of *Ennerdale Water* (370 ft.). From Ennerdale Water they may ascend *Upper Ennerdale*, or the *Valley of the Liza*, and at the head of it follow either the *Scarf Gap Pass* to Buttermere on the left, or the *Black Sail Pass* to *Wasdale Head* on the right (p. 406). Or they may proceed direct to Wasdale Head over the *Pillar* or the *Steeple* (comp. p. 406).

**Red Pike** (2480 ft.), though not the highest peak in the neighbourhood, commands the best view. The ascent may be combined with a visit to Scale Force (2-3 hrs.), but the shortest route ( $1\frac{1}{4}$ - $1\frac{3}{4}$  hr.) is by the *Ruddy Beck*, the stream flowing into the S.W. angle of Crummock Water. The descent may be made by *Bleaberry Tarn* and *Sour Milk Gill*, the stream descending to Buttermere. The characteristic feature of the view is the large number of lakes and tarns. The large lake to the W. is *Ennerdale Water* (370 ft.),  $2\frac{1}{2}$  M. long and  $\frac{1}{3}$ - $\frac{2}{3}$  M. broad. To the N.W. of Crummock Water is the lakelet called *Loues Water*. — From Buttermere to *Wasdale Head* *via Scarf Gap & Black Sail Passes* (3-4 hrs.), see pp. 405, 406.

The road to the N., skirting the bank of Crummock Water, leads to (10 M.) *Cockermouth* (p. 382). Our road leads to the E. from the village of Buttermere, and ascends to the top of ( $1\frac{1}{4}$  M.) *Buttermere Hause* (1100 ft.), between *Robinson* (2417 ft.) on the right and *Whiteless Pike* (2160 ft.) on the left. It then traverses the upland valley of *Keskadale* and descends through the somewhat uninteresting valley of *Newlands*.  $3\frac{1}{4}$  M. *Newlands Hotel*; 1 M.

*Stair*;  $\frac{1}{2}$  M. *Swinside* (Inn). About  $\frac{1}{4}$  M. farther on we join the road round *Derwentwater*, at the finger-post mentioned at p. 401.

Another route from *Keswick* to (14 M.) *Buttermere* leads by the *WHINLATTER PASS*. The road leads to the W. from ( $1\frac{1}{4}$  M.) *Portinscale* (p. 401) to ( $1\frac{1}{2}$  M.) *Braithwaite* (Inn), beyond which the ascent to the top of the (2 M.) *Whinlatter Pass* (1040 ft.; *Inn*) begins. About  $1\frac{1}{4}$  M. farther on we diverge to the left from the road to *Cockermouth* (p. 382) and proceed, past (2 M.) *Swinside*, to (3 M.) the *Scale Hill Hotel*,  $\frac{1}{2}$  M. from the foot of *Crummock Water* (p. 402). For walkers the distance hence to *Buttermere* village, by the road skirting the E. bank of *Crummock Water*, is about  $3\frac{1}{2}$  M. From the *Scale Hill Hotel* we may go on by *Lowes Water to Lamplugh* or to (11 M.) *Ennerdale Water* (Angler's Inn).

A fine route from *Keswick* to *Buttermere*, with splendid views, is afforded by the "Mountain Walk (6-7 hrs.) over *Cat Bells* (p. 401), *Maiden Moor*, *Dale Head*, and *Robinson* (p. 402).

FROM KESWICK TO THIRLMERE BY THE DRUIDS' CIRCLE AND VALE OF ST. JOHN ( $7\frac{1}{2}$  M.) We leave *Keswick* by the *Penrith* road, diverging to the right from the road to the station, and cross the railway twice, first passing under it and then over it. We then take the second turning to the right, and after about  $\frac{1}{2}$  M. (1 M. from *Keswick*) pass a lane on the right, just beyond which is a stile leading into the field with the *Druidical Stones*. Of these there are about forty, arranged in an irregular circle; the largest are about  $7\frac{1}{2}$  ft. high. The old *Penrith* road joins the new one  $\frac{1}{2}$  M. beyond the *Druid Circle*, just before it crosses the *Naddle Beck*. About  $\frac{1}{3}$  M. farther on, our road diverges to the right from the *Penrith* road, crosses (1 M.) *Wanthwaite Bridge*, and reaches the main road through the pretty *Vale of St. John*, ascending on the E. side of the *St. John's Beck*. To the left are the *Wanthwaite Crags*. At the head of the vale rises the *Castle Rock* (p. 392). *Thirlspot* (p. 392) is  $4\frac{1}{2}$  M. from the bridge. *Thirlmere*, see p. 391. — Public conveyances make the round of *Thirlmere* (20 M.) by this route.

FROM KESWICK TO DUNGEON GILL BY THE STAKE PASS ( $4\frac{1}{2}$ -5 hrs.; pony and guide from *Rosthwaite* 16s.). Driving is practicable as far as ( $6\frac{1}{2}$  M.) *Rosthwaite*, see p. 401. Near the church,  $\frac{1}{2}$  M. beyond *Rosthwaite*, we diverge to the left from the *Buttermere* road and proceed to ( $\frac{1}{3}$  M.) *Stonethwaite*, both before and after which we may take several short-cuts through the fields (to the left of the road). About  $\frac{3}{4}$  M. beyond *Stonethwaite* we turn to the right, cross the *Langstrath Beck* ( $\frac{1}{4}$  M.) by a foot-bridge, and ascend by a rough path on its right bank. After crossing a tributary, 2 M. farther on, we leave the *Langstrath Beck*, the valley of which here bends to the right, and ascend in zigzags, in the direction we have hitherto been following, to ( $\frac{3}{4}$  M.) the top of the *Stake Pass* (1576 ft.), between *Stickle Pike* (p. 393) on the left and *Rossett Crag* on the right. We now cross a bleak upland plateau for about 1 M., and then descend, along the right side of the beck flowing through *Mickleden*, to ( $2\frac{1}{2}$  M.) *Old Dungeon Gill Hotel* (see p. 393). To *Ambleside*, see p. 393.

FROM KESWICK TO PATTERDALE BY THE STICKS PASS, 11 M. (driving practicable for 5 M.). We follow the Ambleside road (see pp. 390, 391) for about 5 M., to the point where it is joined by the road through the Vale of St. John (p. 403). We follow the latter for a few yards, and then diverge to the right through a gate. The track passes the farm of *Stanah*, crosses a beck a little way beyond it, and ascends to the left in zigzags. The top of the **Sticks Pass** (2450 ft.), marked by sticks inserted in the ground, forms part of the ridge of Helvellyn. Good retrospect of Skiddaw, the Buttermere fells, Scafell, etc. In front, Ullswater now comes into sight. In descending we pass the *Greenside Reservoir* and *Lead Mine*, and join the Glenridding ascent of Helvellyn at the *Greenside Smelting Mill*. Hence to Patterdale, see p. 398.

Good walkers in fine weather will do better to go from Keswick to Patterdale viâ the top of Helvellyn (3-4 hrs. from Thirlspot), for which sufficient directions will be found at pp. 395, 398, while others may prefer the approach viâ Troutbeck (see below).

FROM KESWICK TO PATTERDALE VIÂ TROUTBECK, 16½ M., by railway and coach (through-tickets 4s. 2d., 3s. 6d., 3s. 2d.; return 6s. 3d., 5s. 3d.). Those who wish to drive the whole way must take this route. — Railway from Keswick to (9 M.) *Troutbeck* (not to be confounded with *Troutbeck* near Windermere), see p. 382. The first part of the route from Troutbeck to Ullswater is dreary. The road leads due S. from the station, and ascends to its culminating point (ca. 1100 ft.), to the W. (right) of the rounded *Mell Fell* (1760 ft.). We then descend to (2¾ M. from Troutbeck) *Matterdale End*, at the church of which, ¾ M. beyond the village, a road to the left leads to *Greystoke*. At (½ M.) *Dockray* (Royal Hotel, plain), where the scenery improves, our road is joined on the right by a cart-track crossing the fells from *Wanthwaite* (see p. 403). [Walkers should leave the road here and descend on the other side of the beck, through *Gowbarrow Park*. This is a private path, but a guide with keys to open the gates may be obtained at the inn. We pass through the farm-yard opposite the inn, and then follow a path skirting the slope of *Gowbarrow Fell*, on the left bank of the stream. We pass a picturesque old mill, the pretty little *High Force*, and a quaint little gully, and finally reach *Aira Force* (see p. 397). From *Aira Force* to *Patterdale*, see p. 397.]

From *Dockray* we descend between *Gowbarrow Fell* and *Park* on the left and the finely-wooded *Glencoin* on the right, and soon obtain a fine view of the head of *Ullswater*, with *Place Fell*, *St. Sunday's Crag*, etc. We reach the bank of the lake 1½ M. beyond *Dockray*. Thence to (2 M.) *Ullswater Hotel* and (1 M.) *Patterdale*, see p. 397.

FROM KESWICK TO WASDALE HEAD BY THE STY HEAD PASS, 14 M. (5-6 hrs.). Driving is practicable to (9 M.) *Seathwaite*, and ponies can go the whole way (pony and guide from *Rosthwaite* 15s.). From Keswick to (7½ M.) *Seatoller*, see pp. 401, 402. Just before *Seatoller* we pass through a gate to the left and follow a lane, which skirts the *Derwent*, first on the left and then on the right bank.

By diverging to the right, before crossing the (¾ M.) bridge, we may visit Wordsworth's 'fraternal four of Borrowdale' (a group of yews), and follow the path on the same side, past the *Plumbago Mine*, to *Seathwaite*.

About ¾ M. beyond the bridge we reach the hamlet of *Seathwaite*, said to be the rainiest place in England, the annual rain-fall averaging 150 inches. The *Plumbago Mine*, which formerly produced admirable lead for pencils (comp. p. 399), is exhausted.



At Seathwaite the cart-track ceases, and we follow the path on the right bank of the stream. At the head of the valley *Great End* (see below) raises its perpendicular front; to the left rises *Glaramara* (2560 ft.), and to the right *Base Brown* (2120 ft.). At (1 M.) *Stockley Bridge* we cross the Derwent, pass through a gate, and ascend to the W. towards *Taylor's Gill Force*. After passing the fall we bend to the left, following the course of the beck, cross the stream, and reach the solitary (1¼ M.) *Sty Head Tarn* (1430 ft.), situated amidst scenery of the wildest description. To the right are *Green Gable* and *Great Gable* (2950 ft.); in front *Lingmell* (2649 ft.), *Great End* (2984 ft.), and *Scafell Pike* (3210 ft.). A few yards beyond the tarn the track leading past *Sprinkling Tarn* (1960 ft.) and over *Esk Hause* (2370 ft.) to *Dungeon Gill* diverges to the left (comp. p. 394). Our path goes straight on, and very soon reaches the top of the **Sty Head Pass** (1600 ft.), where the green valley of *Wasdale* comes in sight below us. *Wast Water* is concealed by *Lingmell*. The descent is very steep and stony. (Those who have time and strength to spare may diverge to the left, visit *Greta Fall* and the romantic gorge of *Piers Gill*, and rejoin the regular track at the foot of the pass.) From (1¾ M.) *Burnthwaite Farm* a cart-track leads to the church, and a field-path to the right to (½ M.) *Wastwater Hotel* (p. 407).

FROM KESWICK (OR BUTTERMERE) TO WASDALH HEAD BY SCARF GAP AND BLACK SAIL PASSES (road to *Gatesgarth*; bridle-path thence 2½-3½ hrs.). Pony and guide from *Buttermere* about 15s. From *Keswick* to *Gatesgarth*, either viâ *Honister Hause* or viâ *Newlands*, see p. 402. At *Gatesgarth* our route diverges to the S. from the road, passes through a gate, crosses (¼ M.) a foot-bridge over a beck, and begins to ascend. In about ½ hr. we reach the top of **Scarf Gap** (1400 ft.), between *High Crag* (2443 ft.) on the right and *Haystacks* (1750 ft.) on the left. Fine retrospect of *Buttermere*. In front rises *Kirkfell* (2630 ft.), with *Great Gable* (see above) to its left and the *Pillar* to the right. On the slope of the latter rises the lofty *Pillar Rock*, the ascent of which is dangerous except for very expert cragsmen. We now descend into the lonely upper part of *Ennerdale*, through which flows the *Liza*. On reaching the (¼ hr.) floor of the valley, the path ascends along the right bank of the stream for about ½ M., and then crosses it by a small foot-bridge (sign-posts). It then ascends again, skirting a small mountain-torrent, to (½ hr.) \***Black Sail Pass** (1750 ft.), the depression between *Kirkfell* on the left and the *Pillar* on the right. [A mistake is sometimes made here, as the traveller is apt to believe that the *Black Sail Pass* must lead through the more inviting depression to the left of *Kirkfell*, between it and *Great Gable*. We must, therefore, take care to keep to the right of *Kirkfell*.] The scenery here is very wild and sombre. Looking back, we see (from right to left) *Great Gable*, *Green Gable*, *Brandreth*, *Haystacks*, and

High Crag, with Fleetwith Pike rising behind Haystacks, and Robinson and Grasmoor in the distance. In front lies *Mosedale*, with *Red Pike* (2630 ft.; not to be confounded with the Red Pike at Buttermere) to the right and *Ewebarrow* (2058 ft.) to the left. In descending we bear to the left and obtain a sudden \*View of Scafell (p. 407). The fell to the S.W. of the Pillar is called the *Steeple* (2746 ft.). *Wasdale Head* and *Wast Water*, see p. 407.

These two routes may be combined in one day's excursion from Keswick by an early start. The walking may be reduced to 4-6 hrs. by driving to Seathwaite and ordering the carriage to wait at Gatesgarth; or the traveller may hire a pony (see above) and avoid walking altogether. — Those who wish to go from Keswick to Wast Water without the fatigue of crossing any of the passes may drive viâ *Braithwaite*, *Whinlatter Pass*, *Scale Hill Hotel* (p. 402), *Lamplugh*, *Egremont*, and *Calder Bridge*, to (34 M.) *Strands* (p. 407), situated near the foot of the lake, 6 M. from Wasdale Head.

MOUNTAIN ASCENTS FROM KESWICK. — *Skiddaw* (3058 ft.), the fourth highest summit in the Lake District, is probably the easiest mountain of its size to ascend in England (up and down 4-6 hrs.). Ponies (5s.) can go all the way to the top; guide, unnecessary, 6s. We pass below the railway, either at the station (subway, closed on Sun.) or a little to the E. of it, turn to the left, and then take the (1/4 M.) second turning to the left (*Spoony Green Lane*; numerous guide-posts). This lane skirts the slope of *Latrigg* (1203 ft.; a spur of Skiddaw), the top of which is easily reached in about 1/2 hr. (by a railed-in path) and commands a charming view. The lane turns to the right round the N. side of *Latrigg* and passes through a (1/4 M.) gate into a road coming from *Appletwaite*. About 50 yds. farther on, this road ends at another gate, through which we pass on to the open fell. We then ascend to the left along a wall, through which we pass by a gate near a (3/4 M.) refreshment-hut. The ascent hence to (1/2 M.) another refreshment-hut is the steepest part of the climb (fine retrospects). Beyond the second hut the track bends slightly to the left and soon becomes almost level. It keeps a little to the right of the top of the *Low Man* (2837 ft.), the S. buttress of the summit-ridge, which commands a better, because nearer, view of Lakeland than the 'High Man'. The distance hence to the top is about 1 M. The view to the S. includes a great part of the Lake District, but the fells are too distant to be seen to advantage. The *Coniston Old Man* is visible in the distance, and *Helvellyn* is conspicuous to the S.E. Immediately to the E., between *Skiddaw* and *Blencathara*, is the wild moorland tract called *Skiddaw Forest*. On the N. the view extends to the *Solway Firth* and the mountains of *Kirkcudbright* and *Dumfries*. To the W. is the sea. — The descent is usually made by the same route, but those who wish variety may descend by the N.W. side to *High Side*, 5 1/2 M. from Keswick and 4 M. from *Bassenthwaite Lake Station* (p. 382). Another descent leads by the *Carl Side* (2400 ft.) to *Millbeck* (p. 400). — The ascent of *Blencathara* or *Saddleback* (2847 ft.), with its fine 'Sharp Edge', is in many respects preferable to that of *Skiddaw*, though it is less easily accessible. The direct ascent and descent from the village of (3 1/2 M.) *Threlkeld* (see p. 382) take 3 1/2-4 hrs., but perhaps the best plan is to ascend by *Scales Fell* and follow the ridge of the mountain from E. to W. (a round from *Threlkeld* of 4-5 hrs.; \*Views). — The top of *Helvellyn* (3118 ft.) may be reached from Keswick either viâ (5 1/2 M.) *Thirlspot* (p. 392) or by (8 M.) *Wythburn* (p. 391). The actual ascent takes in the first case 1 3/4-2 1/4 hrs., in the second 1 1/4-1 3/4 hr. (pony and guide 10s.). At *Thirlspot* the pony-track, which can scarcely be missed, begins near the *King's Head Inn* and leads at first in a N.E. direction. Just before reaching *Fisher Gill* it turns to the right and ascends straight towards the summit. In about 1 1/2 hr. we reach the summit-ridge, where the pony track from *Glenridding* (p. 398) joins ours on the left. In 1/4 hr. more we surmount the '*Low Man*' (3033 ft.), which is about 10 min. from the '*High Man*', or summit. The *Wythburn* ascent is the

shortest and steepest. The bridle-path, also easily traced, leaves the road opposite the inn and ascends along the right bank of a small beck. Farther up, it bends to the left, and about  $\frac{1}{2}$  M. from the top it unites with the route from Grasmere (p. 394). View, see p. 394; descent to Patterdale, see p. 398. — Among the smaller hills near Keswick, *Latrigg* (see above), *Swinside* (803 ft.; near Portinscale), and *Cat Bells* (1482 ft.; p. 401) are the best points of view. The ascents of *High Seat* (1996 ft.; from the Watendlath road) and *Glaramara* (2560 ft.; from Rosthwaite) are more fatiguing. — Active walkers will find the ascent of **Great Gable** (2950 ft.) one of the most repaying in the district. The view from the top is very fine, including *Wast Water*, *Scafell* and *Scafell Pikes*, *Skiddaw*, and *Helvellyn*. The ascent may be made either from the *Sty Head Pass* (p. 405;  $\frac{3}{4}$ -1 hr.) or from the *Honister Pass* (p. 402; 2-3 hrs.) viâ *Grey Knotts* (2287 ft.), *Brandreth* (2344 ft.), and *Green Gable* (2474 ft.). The descent may be made by *Sty Head* to *Wasdale Head* (see below).

Among other excursions from Keswick may be mentioned the \*Walk to (5 M.) *Watendlath* (p. 402; charming views), returning viâ (2 M.) *Rosthwaite* and *Borrowdale* (in all  $13\frac{1}{2}$  M.). — The easy way to visit **Bassenthwaite Lake** (226 ft.) is to take the train to ( $7\frac{1}{2}$  M.) *Bassenthwaite Lake station* (p. 382) and hire a boat at the *Pheasant Inn*. The scenery of the lake, which is 4 M. long and  $\frac{3}{4}$  M. broad, is rather tame.

From Keswick to *Thirlmere*, *Grasmere*, *Ambleside*, and *Windermere* by coach, see p. 390; to *Grasmere* viâ *Watendlath*, see p. 392.

#### d. Wast Water and Scafell Section.

\***Wast Water** (204 ft.), 3 M. long and  $\frac{1}{2}$  M. wide, is the deepest lake in the district, attaining a maximum depth of 258 ft. The scenery around it is wild and imposing. The head of the lake is enclosed by finely grouped mountains, including *Scafell*, *Lingmell*, *Great Gable*, *Kirk Fell*, and *Ewebarrow*. On the S.E. side of the lake the imposing cliffs of the *Screes*, culminating in *Ul Gill Head* (1980 ft.), rise sheer from the water's edge. The bank at the lower end of the lake is richly wooded.

*Wasdale Head* (*Wastwater Hotel*; *Row Head* and *Burnthwaite Lodging Houses*, moderate) is a deep and romantic hollow, surrounded by lofty mountains, about 1 M. from the lake. Ponies and guides may be obtained here for numerous excursions, including the ascent of *Scafell Pike* (see below). — As the lake is not seen to advantage here, the traveller should visit its lower end, in order to enjoy the view of the grand mountain-amphitheatre at its head.

The best plan is, perhaps, to hire a boat, and go all the way by water (1s. per hr.; with boatman 2s. 6d. per hr.; to the foot of the lake and back 5s.). There is a road along the W. bank, and even the most hurried travellers should drive as far as *Bowderdale*, 1 M. from the head of the lake. Those who do not mind a little rough walking may make the round of the lake on foot, following the ridge (not the base) of the *Screes*. There are two small inns at *Strands* (p. 408), a small village 1 M. from the S. end of the lake.

The E. side of the *Wasdale valley* is bounded by the huge **Scafell** or **Scawfell Group**, including its four principal summits: *Scafell Pike* (3210 ft.), *Scafell* (3162 ft.), *Great End* (2984 ft.), and *Lingmell* (2649 ft.). The first of these is the highest mountain in England, though surpassed by several peaks in Scotland and Wales, and is best ascended from *Wasdale Head*. Unlike that of

Skiddaw, the ascent offers some genuine climbing; and though the ordinary routes are free from danger in good weather, it is better in doubtful weather not to attempt the ascent alone (pony and guide 15s.). Ponies go to within 30 min. of the top.

Ascent of **Scafell Pike**, 2-2½ hrs. The ordinary and easiest route from Wasdale Head ascends along the S. side of *Lingmell Gill*, which we reach by descending Wasdale for about 1 M. (to a point near West Water) and then turning to the left. We follow up the course of the stream for about ½ hr., and where it forks go straight up the green space between the arms. About 10 min. higher up, on more level ground, we bend to the left towards *Lingmell*, but turn again to the right, near a wall. The last part of the route is marked by cairns. Throughout this ascent Scafell, to the right, is more prominent than Scafell Pike. — A finer but steeper route leads viâ *Lingmell Beck* and *Piers Gill*. We proceed towards the N. to (½ M.) *Burnthwaite*, and then to the N.E. through the valley between *Great Gable* and *Lingmell*, with *Lingmell Beck* to the right. After about 10 min. the pony-track to the *Sty Head Pass* (p. 405) diverges to the left, and in ¼ hr. more we turn sharply to the right and ascend to the left of *Pier's Gill*. The path joins the one above described in the hollow between *Lingmell* and *Scafell Pike*. (The pony-track goes on to *Esk Hause* and then turns to the right.) — Scafell is also ascended from *Dungeon Gill* (p. 394; 3-4 hrs.; route marked by cairns), from *Rosthwaite* (p. 401; 3-4 hrs.; cairns; pony and guide 15s.), and from *Boot* (p. 384; 3-4 hrs.; guides, John and James Porter, Eskdale Green). — The \**View* from the top is extensive and wild. It includes Skiddaw to the N., Helvellyn to the N.E., High Street to the E., a bit of Windermere and Ingleborough (p. 412; in the distance) to the S.E., the Conistone Hills to the S., and the Isle of Man and the sea to the S.W. and W. The view from *Great End*, the N.E. limb of the Scafell group, easily reached from the top of Scafell Pike in ¾ hr., is still finer. The top of *Scafell*, to the S., is somewhat less easy of approach, and the view it commands does not differ enough from that above described to repay the trouble.

From Strands (see p. 407) roads lead westward to the railway-stations of (7 M.) *Drigg* (Victoria Inn) and (8 M.) **Seascale** (*Scawfell Hotel*, R. & A. 3-4s., B. 2s. 6d., D. 3s.), that to the latter passing *Gosforth*, with an early *Cross*, 14 ft. high. Coaches run from Seascale to Wasdale Head (4s.) and to Ennerdale (4s.). — *Boot* (see p. 384) is reached from Wasdale Head by a pony-track (6 M.) leading past *Burnmoor Tarn* (230 ft.), between Scafell on the left and *Illgill Head* (1980 ft.) on the right. In *Stanley Gill*, about 1 M. to the S. of *Boot*, is \***Dalegarth Force** (60 ft. high), which is, perhaps, the finest waterfall in the Lake District. The key to the fall is kept at *Dalegarth Hall*, a quaint old farmhouse near the foot. From *Boot* we may go on by the *Hardknott Pass* (Roman Camp, see p. 390) and the *Wrynose Pass* to *Ambleside* (comp. p. 394).

From Wasdale Head to *Keswick* by the *Sty Head Pass* or the *Black Sail Pass*, see pp. 405, 406.

## 50. From London to Sheffield, Leeds, and Carlisle.

308 M. MIDLAND RAILWAY in 7-10 hrs. (fares 40s. 6d., 24s. 2½d.). — For the sections composing the *L.N.W. Route* from London to Carlisle (299 M., in 7¼-9 hrs.; fares 40s. 6d., 30s. 4d., 24s. 2½d.), see R.R. 37, 45a, 47.

From London (St. Pancras) to (120 M.) *Trent Junction*, see R. 45 b. — The line follows the valley of the *Erewash*, now disfigured

with iron-works. 126 M. *Ilkeston*, the junction of lines to *Derby* (p. 357) and to *Nottingham* and *Kettering* (see p. 361). Beyond (130 M.) *Langley Mill*, to the left, are the ruins of *Codnor Castle*.

146 M. *Chesterfield* (*Angel; Station*), a busy manufacturing town with 13,250 inhabitants. The curious twist of the spire of the *Parish Church* (14-15th cent.) is probably due to the warping of the wood-work below the leaden casing; local legend ascribes it to the devil. *George Stephenson* (d. 1848) is buried in *Trinity Church*.

About 7 M. to the S.E. of *Chesterfield* is *Hardwick Hall* (\**Inn* at the entrance to the park), a seat of the Duke of Devonshire, an extensive Elizabethan mansion, with numerous windows, erected in 1590-97 by 'Bess of Hardwick', the building countess of Shrewsbury (p. 358), who was born here in a house which her own superseded. *Mary, Queen of Scots*, is said to have spent part of her captivity here. The *Picture Gallery* contains interesting portraits. — *Bolsover Castle*, 6 M. to the E., was begun by 'Bess of Hardwick'. The old church of *Bolsover* was burned down in 1896.

*Chesterfield* may also be made the starting-point of a visit to the *Peak* (R. 46); it is 11-13 M. from *Haddon* and *Chatsworth*.

From *Chesterfield* a line runs to *Lincoln* (p. 434) viâ *Bolsover*, *Edwinstowe*, and *Tuxford*.

Beyond *Chesterfield* the loop-line by which the Scottish day-express trains run diverges to the right, rejoining our line at *Masborough*. — 153½ M. *Dore & Topley*, junction of the *Dore & Chinley* line (p. 367). 154 M. *Beauchief* (p. 367). — 158½ M. *Sheffield* (*Rail Rfmt. Rooms*), see p. 366.

163 M. *Masborough* (Prince of Wales) forms part of *Rotherham* (*Crown; Ship*), a smoky iron-working town to the right, with 42,000 inhabitants. \**All Saints Church* is a good Perp. edifice.

From (167 M.) *Swinton* branch-lines diverge to *Doncaster* (p. 412) and to *Pontefract* and *York* (p. 413). At (176 M.) *Cudworth* the *Hull and Barnsley Railway* (p. 433) diverges. — 181 M. *Sandal & Walton* is the junction for (3 M.) *Wakefield* (\**Bull; Strafford Arms; Rail. Refreshmt. Rooms*), the capital of the West Riding of Yorkshire, with 33,000 inhab., a brisk trade in grain, wool, and cattle, and numerous mills and manufactories. The handsome \**Parish Church* (14-15th cent.) has been carefully restored and is now the cathedral of the bishopric of *Wakefield*, established in 1888. The *Chantry* on the bridge over the *Calder* (14th cent.) has been entirely rebuilt. — From (185 M.) *Normanton* (*Rail. Rfmt. Rooms*), lines radiate to *York*, *Goole*, *Dewsbury*, etc.

196 M. *Leeds*. — *Hotels*. \**QUEEN'S*, at the Midland Station. R. & A. 5s., B. 2s. 6d.; \**GREAT NORTHERN STATION*; *GRIFFIN*, commercial; *BULL & MOUTH*; *TREVELYAN TEMPERANCE*. — *Powolny's Restaurant; Refreshment Rooms* at the stations.

*Railway Stations*. *Wellington* (Midland Railway), *New Station* (L. N. W. & N. E. R.), and *Central Station* (G. N. R. and L. & R.) are situated beside each other in the S.W. of the town.

*Theatre*. *Grand Theatre & Opera House*, *Laud's Lane*. — *Coliseum Concert Hall*.

*United States Consul*, *Norfleet Harris, Esq.*, 11 Bank St.

*Leeds*, the great centre of the cloth-industry, the first city in Yorkshire, and the fifth in England, with about 390,000 inhab.

(1896). is situated on the *Aire*. It offers little to detain the tourist, except a visit to some of its huge factories (introduction necessary). The chief streets are the *Briggate*, with the finest shops, *New Briggate*, *Boar Lane*, *Bond St.*, *Park Row* (with many handsome modern buildings), and *Wellington Street*, with the largest warehouses.

The *Town Hall*, in *Park Lane*, a large and ambitious structure in the Palladian style, with a Corinthian colonnade, contains a statue of Queen Anne presented to the town in 1712 (organ-recitals in the great hall twice weekly). In front of it is a *Statue of Wellington*, by Marochetti. The *Museum* (adm. 1d.) of the Philosophical Society, in *Park Row*, contains antiquarian, zoological, and geological collections. The new *Post Office*, the *Municipal Offices* with an *Art Gallery* and *Library*, the *Exchange*, the *Coliseum*, the *Yorkshire Penny Bank*, the *Infirmary*, the *Mechanics' Institute*, and the *Unitarian Chapel* (*Park Row*) are also among the most prominent buildings. Most of the large *Factories* are near the river. At the *Red House*, in *Guildford St.*, Charles I. was confined for a few days while being led captive to London. The *Yorkshire College*, at *Beech Grove*, is a member of *Victoria University* (p. 343).

The church of *St. John's*, at the top of *Briggate*, consecrated in 1634, is the oldest in Leeds. Its \*Interior, with the original oaken fittings, is interesting; the great screen is one of the finest Renaissance works of the kind in England. *St. Peter's* (of which *Dean Hook* was vicar) contains some 15th cent. brasses and an ancient Saxon Cross. *Mill Hill Chapel*, of which *Dr. Priestley* (p. 261) was minister for seven years, was founded in 1672 and rebuilt in 1849.

The principal lungs of the town are *Woodhouse Moor*, to the N., and \**Roundhay Park* (775 acres), to the N.E., the latter with two lakes and a manor-house, now used as a hotel and restaurant.

About 3½ M. to the N.W. of Leeds, in the valley of the *Aire*, reached either by tramway or railway (see p. 411), are the ruins of *Kirkstall Abbey* (adm. free, 9 a.m. till dusk), second to *Fountains* (p. 431) alone among Yorkshire abbeys in extent and preservation. The surroundings, however, are now spoiled by iron-works. The abbey, a Cistercian house, was founded in the 12th cent., and most of the remains are in the late-Norman style. The tower is Perp. The abbey now belongs to the town of Leeds. — Excursions may also be made to (4½ M.) *Temple Newsam*, the birthplace of *Lord Darnley*; *Bolton Abbey* (p. 411); and *Harewood Castle* (p. 429). There is an interesting, partly Norman church at *Adel*, 5 M. to the N.N.W. of Leeds. The 'Shire Oak' at (2 M.) *Headingley* is 29 ft. in girth.

FROM LEEDS TO ILKLEY, BOLTON ABBEY, AND SKIPTON, 25 M., railway in 1½-1¾ hr.; TO OTLEY (11 M., in ½-1 hr.). — The line diverges from the main line beyond *Calverley* (p. 411). — At (9 M.) *Menston Junction* a line diverges to the right to (2 M.) *Otley (White Horse)*, a small town with 6800 inhab. and a partly Norman church. About 1½ M. to the N. is *Farnley Hall* (adm. on Wed. & Thurs. on written application), containing the sword and hat worn by *Cromwell* at *Marston Moor*, and other relics of the Civil War. — 12 M. *Ben Rhydding*, with a large and much-frequented Hydropathic Establishment, in a fine, breezy situation. — 13 M. *Ilkley (Crescent; \*Middleton; Royal)*, a popular watering-place, with numerous hydropathic establishments, is beautifully situated on the *Wharfe*. There are three curious Saxon crosses in the churchyard. Pleasant walks may

be taken amid the heather-clad hills of the neighbourhood. Otley and Ilkley may also be reached from Leeds by the N. E. R. viâ *Holbeck* and *Arthington*. — 18 M. *Bolton Abbey Station* (Devonshire Arms,  $\frac{1}{2}$  M. from the abbey). — \**Bolton Abbey*, an Augustine foundation of the 12th cent., is situated amid trees on the *Wharfe*. The chief part of the picturesque but not very extensive ruins is the *Church*, the E.E. and Dec. nave of which has been restored and is used for service. The Perp. W. front was added by Prior Moon in 1620. At the end of the single aisle is the Mauleverer Chantry, in the vault below which the Mauleverers and Claphams are said to have been interred in an upright posture, a tradition referred to by Wordsworth in the 'White Doe of Rylstone'. [*Rylstone* lies about 14 M. to the N.E.] To the W. of the Abbey is *Bolton Hall*, a modern residence of the Duke of Devonshire, incorporating the ancient gateway that figures in Landseer's well-known picture. The woods are open to visitors. On the *Wharfe*,  $13\frac{3}{4}$  M. above Bolton Abbey, is the narrow rapid called the *Strid*, the story of which is told in Wordsworth's 'Force of Prayer'. — 25 M. *Skipton*, see below.

FROM LEEDS TO BRADFORD AND HALIFAX, 17 $\frac{1}{2}$  M., railway in  $\frac{1}{2}$ - $\frac{3}{4}$  hr. — 9 M. *Bradford* (*Midland; Great Northern; Alexandra; Talbot; Rail. Rfmt. Rooms*), the headquarters of the worsted manufacture, is a bustling town with 216,500 inhabitants. U. S. Consul, *E. S. Day, Esq.* The value of Bradford goods declared at the consulate for export to the United States in 1895 was nearly 600,000*l.* Bradford contains a *Technical College*, the *United Yorkshire Independent College*, formed in 1888 by the union of colleges at Rotherham and Airedale, statues of *Sir Robert Peel*, *Sir Titus Salt*, and the *Hon. W. E. Forster, M.P.*, and has five public parks. The façade of the imposing *Town Hall* is embellished with statues of English sovereigns from the Conquest downwards; and the *Exchange* contains a statue of *Richard Cobden*. — 17 $\frac{1}{2}$  M. *Halifax* (*White Swan; Old Cock; Rail. Rfmt. Rooms*), with 83,000 inhab., is another important centre of the woollen cloth and cotton industry, with a handsome town-hall and a Perp. church. — From Halifax the line goes on to Rochdale, Bolton, etc. (comp. p. 345).

FROM LEEDS TO SELBY, 21 M., railway in  $\frac{3}{4}$ -1 $\frac{1}{4}$  hr. (fares 2*s.* 10*d.*, 1*s.* 8 $\frac{1}{2}$ *d.*). 9 $\frac{3}{4}$  M. *Micklefield*. — *Selby*, see p. 413.

FROM LEEDS TO YORK, 25 $\frac{1}{2}$  M., railway in  $\frac{3}{4}$ -1 hr. (fares 3*s.* 6*d.*, 2*s.* 1 $\frac{1}{2}$ *d.*). This line diverges to the left from that to Selby at *Micklefield* and runs towards the N.E. — 25 $\frac{1}{2}$  M. *York*, see p. 413.

From Leeds to *Harrogate*, *Ripon*, and *Thirsk*, see R. 54.

Just beyond (199 M.) *Kirkstall* we have a view, to the right, of *Kirkstall Abbey* (p. 410). — Beyond *Calverley* diverges the line to Otley and Ilkley (see p. 410). Beyond (203 $\frac{1}{2}$  M.) *Apperley* the train crosses the *Aire* and passes through a long tunnel. At (207 M.) *Shipley* we cross the line from Bradford (see above) to Ilkley (p. 410). — 208 M. *Saltaire*, a woollen and worsted-making town, named from its founder Sir Titus Salt (d. 1876) and the river *Aire*. The factory of the Salt family (chiefly for alpaca) adjoins the line on the right.

213 M. *Keighley* (Devonshire Arms), pron. 'Keethley', a manufacturing town with 30,800 inhabitants.

From Keighley a branch-line diverges by the *Worth Valley* to (4 M.) *Haworth* (*Black Bull*), the home of the Brontës. The *Church* was rebuilt in 1880, only the old tower being left. A brass on the floor, near the chancel-screen, marks the burial-vault of the Brontë family. The *Parsonage*, also enlarged and otherwise altered since *Charlotte* (1816-55), *Emily* (1818-48), and *Anne* (1820-49) Brontë lived in it, is shown only to visitors with an introduction. An interesting *Brontë Museum* was opened here in 1895. — The line goes on to *Oxenhope*.

222 M. *Skipton* (*Midland; Devonshire Arms; Rail. Rfmt. Rooms*), the capital of the picturesque *Craven District*, with 10,400 inhab.

and a late-Perp. church, is the junction of lines to *Bolton Abbey* and *Ilkley* (see p. 411) and to *Burnley* and *Accrington*. *Skipton Castle* (14-16th cent.) was the seat of the Cliffords.

Near (229 M.) *Bell Busk*, where we leave the Aire, are \**Gordale Scar*, a huge wall of cliffs (300 ft.), and *Malham Cove*, a fine rocky amphitheatre, nearly 285 ft. high. — From (232 M.) *Hellfield* a line runs to the S. to *Clitheroe* and *Preston* (p. 380).

Near (237 M.) *Settle* (Ashfield's; Lion) a line diverges on the W. to *Carnforth* and *Morecambe Bay* (p. 381).

At (7¼ M.) *Clapham* (Inn), on the line to *Carnforth*, diverges a line running N.W. to (4¼ M.) *Ingleton*, (12 M.) *Kirkby Lonsdale*, and (24 M.) *Sedburgh*, joining the main L.N.W. line at *Low Gill Junction* (p. 381). — *Ingleton* (*Ingleborough Hotel*; *Wheatsheaf*), near the S.W. base of *Ingleborough* (2375 ft.; see below), is frequently visited for the sake of the picturesque caves and waterfalls in the vicinity.

Fine view down *Dent Dale*, to the left, beyond *Settle*. We ascend the valley of the *Ribble*, with *Ingleborough* (see above) and *Whernside* (2415 ft.) to the left and *Pen-y-Ghent* (2270 ft.) to the right. The country now becomes very bleak. Beyond (247½ M.) *Ribblehead* we cross *Batty Moss* by a viaduct, 1330 ft. long and 165 ft. high, and traverse the *Blea Moor Tunnel*, 1½ M. long. At (250 M.) *Dent* we reach the highest point of the line (1145 ft.). After passing (257 M.) *Hawes Junction*, the junction of a branch to *Hawes* and *Northallerton* (p. 417), we soon enter the green valley of the *Eden*, in Westmorland. Before entering *Birkett Tunnel* (¼ M.) we see, to the right, *Pendragon Castle*, said to have been built by *Pendragon*, father of King Arthur, and beyond it, on the same side, is *Lammas Castle*. 267 M. *Kirkby Stephen* (comp. p. 418). — 278 M. *Appleby* (King's Head), on the *Eden*, is the junction of a line to *Penrith* (p. 382). *Appleby Castle*, to the left, was rebuilt in 1686. — The blue hills of the Lake District now bound the view on the W. Beyond *New Biggin* we enter *Cumberland*, and beyond *Culgarth* traverse a tunnel (⅓ M.). — 308 M. *Carlisle*, see p. 382.

## 51. From London to York, Durham, Newcastle, and Berwick.

335½ M. GREAT NORTHERN and NORTH EASTERN RAILWAYS in 7-9 hrs. (47s., 28s. 2½d.); to (188 M.) *York* in 3½-4½ hrs. (27s., 15s. 8d.); to (256 M.) *Durham* in 5½-7¾ hrs. (35s. 10d., 21s. 2d.); to (268½ M.) *Newcastle* in 5¾-7½ hrs. (38s. 3d., 22s. 7½d.).

From London (King's Cross) to (138 M.) *Retford*, see R. 45c. — 146 M. *Scrooby*. The *Manor House* was formerly a palace of the archbishops of York. *William Brewster* (1560-1644), a ruling elder of the Pilgrim Fathers, was born here. *Austerfield*, 1½ M. N.E. of (148 M.) *Bawtry*, was the birthplace of *William Bradford* (1588-1657), second governor of the colony of Plymouth in America. — 156 M. *Doncaster* (*Angel*; *Reindeer*; *Rail. Rfmt. Rooms*), a prosperous agricultural town on the *Don*, with 26,000 inhab., the works of



the G.N.R., and a handsome modern Dec. church by Sir G. G. Scott, the tower of which is seen to the right of the railway. The *St. Leger* (established in 1778) is run here in September.

Lines run hence to Sheffield, Manchester and Liverpool, Wakefield and Leeds, Pontefract and York, Goole and Hull, and Gainsborough and Lincoln. — *Conisborough Castle*, 5 M. to the S.W., is described in 'Ivanhoe'.

174 $\frac{1}{2}$  M. **Selby** (*Londesborough Arms; Rail. Rfmt. Rooms*), a small agricultural town with 6000 inhab., on the *Ouse*, is the traditional birthplace of Henry I. Near the station is the Benedictine *Abbey Church* (p. xxxix), one of the finest monastic churches in England, though lacking the S. transept (recently restored).

The church (306 ft. long) was originally erected in the 12th cent., and part of the nave and transepts is in the Norman style. The E. part of the nave and the upper part of the W. front are E.E.; the choir and lady-chapel are Dec.; and some of the windows Perp. Among the points of special interest in the interior are the coloured ceiling of the nave; the slender detached columns reaching from the arches to the roof on the S. side of the nave; the tombs of the abbots in the lady chapel; some curious figures in the N. transept; and the grand E. window.

The handsome *Roman Catholic Church* and the *Church of St. James* may also be visited.

From Selby branch-lines run to *Hull* (a continuation of the line from Leeds, p. 411) and to *Market Weighton* (p. 432). The former line passes (7 M.) *Houden* (Bowman's), with the fine *Church of St. Cuthbert* (E.E., Dec., & Perp.), formerly belonging to the bishops of Durham (comp. p. liv).

Near (185 M.) *Naburn*, York Minster appears on the right.

188 M. **York**. — **Hotels**. \*STATION, a large and well-equipped house, with a fine view of the city from the coffee-room, R. & A. 4s. 6d., table d'hôte B. 2s. 6d., D. 5s. (rooms near the electric bell boards should be avoided). \*HARKER'S YORK, in a central situation: BLACK SWAN, R. & A. 3s. 6d., well spoken of; SCAWIN'S; NORTH EASTERN, R. & A. 4s., well spoken of; THOMAS'S: CLARENCE, plain; CITY, MINSTER, unpretending temperance hotels. — *Rail. Rfmt. Rooms*.

*York*, the *Eboracum* of the Romans, situated on the *Ouse*, is now a quiet provincial town with 67,000 inhab. and few signs of industry or recent growth. The ancient walls are still standing and enclose the greater part of the city. Many of the streets are crooked and narrow, and there are not a few quaint old houses with overhanging upper stories. York is the seat of an archbishop, who bears the title of Primate of England (comp. p. 26). His province embraces the dioceses of Durham, Chester, Carlisle, Newcastle, Ripon, Sodor and Man. Liverpool, Manchester, and Southwell.

York, originally the British *Caer Ebrauc*, comes into prominence about the middle of the second cent. of the Christian era, as the Roman *Eboracum*, the chief station in the province of Britain, the headquarters of the 6th Legion, and the frequent residence of the emperors. Severus died and was buried at York in 311, and Constantine the Great was proclaimed emperor here in 306, though the tradition that he was born at York is unfounded. York retained its importance in the Saxon period, and was the centre from which Christianity spread through northern England. It also became an important Danish colony. William the Conqueror built two castles here (see p. 416); and the name of York is connected with many other monarchs and innumerable important events in English history. The title of Duke of York is now borne by the sole surviving son of the Prince of Wales.

Quitting the spacious RAILWAY STATION we proceed to the left, passing *Leeman's Statue*, and cross the *Lendal Bridge* (toll  $\frac{1}{2}d.$ ; view), just beyond which, to the right, is the *Yorkshire Club*. To the left is the entrance to the *Philosophical Society's Gardens* (adm. 1s., or by a member's introduction), which contain a *Museum* (Roman antiquities, etc.) and some interesting ruins.

To the right of the entrance are the remains of *St. Leonard's Hospital*, originally founded in the Saxon era and rebuilt by King Stephen (1137). Beyond it is the so-called *Multangular Tower*, the lower part of which is Roman. Nearer the N. side of the gardens are the picturesque ruins of *St. Mary's Abbey*, which are mainly of early-Dec. date, with some Norman features. — To the E. of the Gardens (entr. from St. Leonard's Place) is the picturesque ivy-clad *Manor House*, built by Henry VIII., now a *School for the Blind* (concert on Thurs., at 2.30 p.m.; adm. 6d.).

Following the street in a straight direction we soon reach —

\***York Minster**, one of the largest and grandest cathedrals in England (525 ft. long, 100 ft. high, 110 ft. wide across the nave, 222 ft. across the transepts). The earliest church on this site was a small wooden one, hastily built for the baptism of King Edwin by Paulinus (627), the first Archbishop of York, and soon replaced by a stone basilica, which was burned down in the 8th century. A third church was burned down in 1069 by William the Conqueror, and a fourth was built in its place by the first Norman bishop. The choir was rebuilt by Archbishop Roger (1154-81); the S. transept by Archbishop Gray in 1215-55, and the N. transept about the same time; while the Norman nave was gradually replaced by the present one between 1290 and 1345. The Lady Chapel and presbytery were added in 1360-73, and the present choir was substituted for Archbp. Roger's before 1400. The towers date from the 15th cent., and the edifice as thus rebuilt was reconsecrated in 1472. In its present form, therefore, the part of the minster above ground shows examples of the E. E., Dec., and early and late Perp. styles. The most striking features of the exterior are the noble \*W. *Façade* (Dec.; towers, 201 ft. high, Perp.), the E.E. *Transepts*, the imposing *Central Tower* (216 ft.; Perp.), the external triforium of the *Presbytery*, the *Chapter House* (Dec.), with its flying buttresses, and the great *E. Window* (Perp.). The numerous fantastic gargoyles are also conspicuous. The best general view is obtained from the city-walls (see p. 416). The daily services are at 10 a.m. and 4.30 p. m. Adm. to the choir, chapter-house, and crypt 6d.; to the tower, 6d. We enter by the door in the S. transept (fine view across transepts).

**Interior.** The \*NAVE, according to Rickman, is the finest example of the Dec. style in England, from the grandeur and perspicuity of its design; 'ornament is nowhere spared, yet there is a simplicity which is peculiarly pleasing'. The triforium does not form a distinct division, but appears part of the clerestory design. The roof is of timber, restored after a fire in 1840, and painted to resemble stone. In original stained glass York Minster excels all other English cathedrals, and this adds greatly to the richness of the interior. The oldest is the 'Jesse Window' in the clerestory of the N. side (2nd from the W. end), dating from about

1200; that of the beautiful W. Window, with its graceful flowing tracery, is also very fine (1338). The aisles are unusually wide (30 ft.).

The TRANSEPTS, in a pure E.E. style, with clustered piers and pointed arcades, are the oldest part of the existing structure (see p. 414). The five beautiful lancet-windows (53½ ft. × 5 ft.) in the N. transept are known as the 'Five Sisters' and still retain their original glazing. In this transept are the monuments of *Abp. Greenfield* (1306-15) and *Thomas Harey* (d. 1824; with a cadaver). In the S. transept is a good marigold window, filled with poor modern glass. The monument of *Abp. Grey* (1215-55), in its E. aisle, is considered the best in the cathedral. The adjacent monument of *Dean Duncombe* (d. 1850), by Boehm, is also fine. The piers supporting the *Central Tower* have a Norman core.

The majestic Choir (Perp.) is separated from the nave by an elaborate *Rood Screen* (15th cent.), with rich tabernacle-work and statues of English kings. The general architectural arrangements of the choir resemble those of the nave; the E. part, including the *Presbytery* and the *Lady Chapel*, is the earliest. The so-called *E. Transept* does not project beyond the walls of the choir-aisles, but is indicated by a bay on each side running up to the roof without the interposition of a triforium or clerestory. The choir was set on fire by a madman in 1829, and the timber vaulting of the roof and the stalls were destroyed (since restored). The altar-screen is also a reproduction of the old one. The great *E. Window*, which is second in size (78 ft. × 31 ft.) to that at Gloucester alone (see p. 172), retains its original fine glazing. The glass in the clerestory and in the E. transepts is also old. The shrine of *St. William of York*, a 12th cent. saint, whose renown for sanctity brought great wealth to the cathedral, is supposed to have been in front of the present reredos. The military and other modern monuments in the choir are somewhat incongruous. Among the older ones are those of *William of Hatfield* (d. 1344), second son of Edward III. (N. aisle); *Abp. Savage* (1501-7; N. aisle); *Abp. Scrope* (beheaded in 1405; presbytery); *Abp. Bowet* (1407-23; presbytery).

From the E. aisle of the N. transept we enter the vestibule of the chapter-house, noticing near the door the Latin inscription: 'Ut rosa flos florum, Sic est domus ista domorum'. This motto scarcely exaggerates the merits of the CHAPTER HOUSE (Dec.), which is generally considered the most beautiful in England. It is octagonal in form, and has no central pillar. Each bay is occupied by a large and handsome window, with geometrical tracery. The grotesque and other carvings below are also excellent.

The CRYPT, entered from the choir-aisle, is of late-Norman date (12th cent.), though containing some earlier work, including a piece of herring-bone masonry, which may go back to the Saxon era (comp. pp. 414, xxxiv).

To the S. of the choir are the *Record Room*, *Vestry* (with the 'Horn of Ulphus' and other interesting relics), and *Treasury*. There are no cloisters; and in spite of the name minster, the church was never attached to a monastic establishment. — To the N. of the Minster are the *Deanery* and the *Cathedral Library* (adm. Wed. 11-1; Sat. 2-4), with some valuable printed books and MSS. The latter is supposed to have been the chapel of the old *Archiepiscopal Palace*. The present palace is at *Bishopthorpe*. 2¾ M. to the S. of York.

In front of the W. end of the Minster is the Roman Catholic Church of *St. Wilfrid*, a tasteful French Gothic edifice, which, however, does not show to advantage in such close proximity to the Minster. Just to the E. of the cathedral is a Perp. gateway leading to *St. William's College*, a Jacobean block of buildings now divided into small houses. From the W. end of the Minster the Bootham leads N.W. to the *Fine Art Industrial Institution*, which contains a collection of ancient and modern paintings and of natural history objects (adm. 6d.). — A visit may also be paid to the *Guildhall*, an interesting Perp. building (15th cent.) on the river, approached by an archway

through the *Mansion House*, in Coney St. The windows are filled with modern stained glass of scenes from the history of York.

Of the other churches in York the most interesting are *All Saints'*, North St., with fine old stained glass; *St. Martin-cum-Gregory*, Micklegate; *St. Mary the Younger*, Bishophill, with a Saxon tower; *St. Mary*, Castlegate, with a Perp. tower; *St. Margaret's*, Walmgate, with a rich Norman doorway; *St. Cruz*, Pavement (partly dismantled), with a fine panelled wooden door (Perp.); *St. Helen's*, Stonegate; and *St. Martin's*, Coney St. (late-Perp.).

Perhaps the first thing a visitor should do at York is to make a circuit ( $2\frac{3}{4}$  M.) of the **City Walls**, which were built about the middle of the 14th century, partly on the line of the Roman walls.

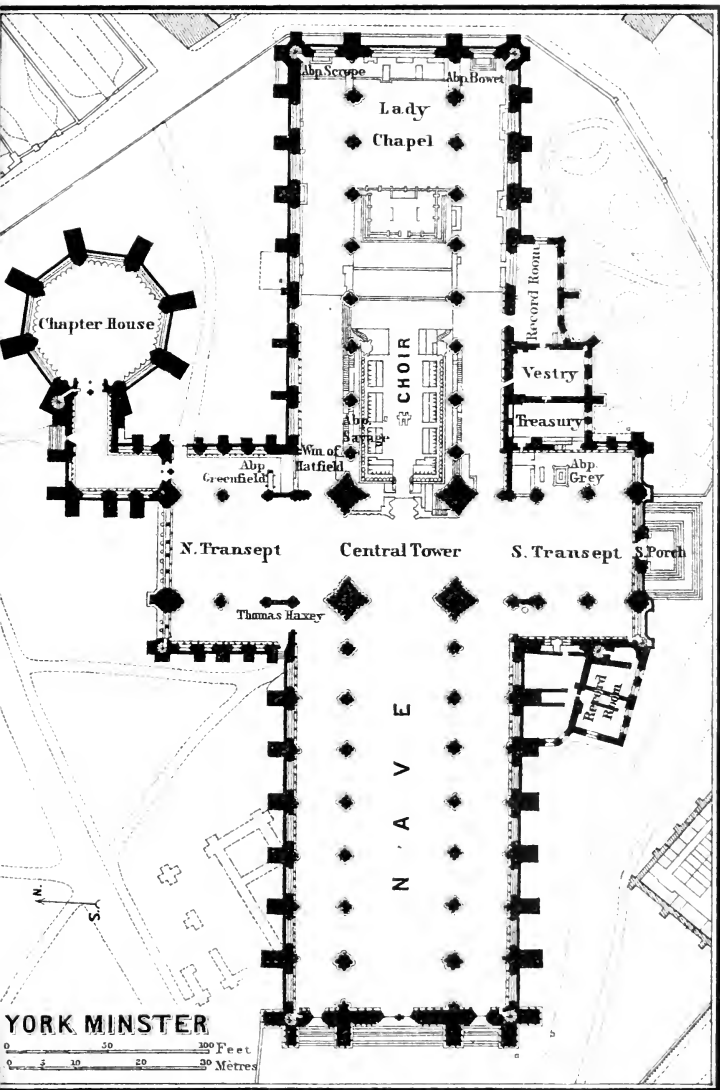
Beginning at the steps by the arch near the Leeman statue (p. 414), we ascend to the top of the wall, turn to the right (S.), pass round the S.W. corner, cross (5 min.) the railway, and soon reach (3 min.) *Mickle-gate Bar*, one of the six gateways. Beyond the Bar we have a good view of *St. Mary's* (see above) and, farther on, of the Minster. In 7 min. more we pass the *Baile Hill*, or Norman Mound, the site of William the Conqueror's second castle, and cross the *Ouse* by *Skeldergate Bridge* ( $\frac{1}{2}$ d.). To the left, beyond the river, is the **Castle**, now used as a prison; the oldest part is *Clifford's Tower* (13th cent.), which occupies the site of William the Conqueror's original keep (see p. 413). It was here that the infamous massacre of 500 Jews took place in the reign of Richard I. (1189-99). — We cross the canal and regain the wall at (5 min.) *Fishergate*. 7 min. *Walmgate*, with a barbican, or outwork, and portcullis. At the (3 min.) *Red Tower* the wall again disappears, and we follow the river to (5 min.) *Layrthorpe Bridge*, where it begins again. 8 min. *Monk Bar*, with a portcullis. Beyond this point we have to leave the top of the wall and follow the *Lord Mayor's Walk* at its base to (8 min.) *Bootham Bar*. This is close to the Minster and within 5 min. of *Lendal Bridge* (p. 414).

FROM YORK TO HARROGATE, 20 M., N.E. Railway in  $\frac{3}{4}$ -1 hr. (fares 2s. 10d., 1s. 8 $\frac{1}{2}$ d.). — About  $\frac{1}{2}$  M. to the left of (6 M.) *Marston* is the field of *Marston Moor*, the scene of Cromwell's victory over the Royalists in 1644. — 9 M. *Kirkhammerton*, with a church partly of Saxon date. — 16 $\frac{1}{2}$  M. *Knaresborough (Elephant)*, a small town with 4650 inhab., finely situated on the *Nidd*. The ruins of the ancient *Castle* (14th cent.) are of no great importance (adm. 6d.), but command a fine view. The *Church* contains some interesting monuments. At *Knaresborough* are a *Dropping Well* (adm. 6d.), with petrifying properties, and *St. Robert's Chapel* (adm. 6d.), a cave in the limestone rock, with a rudely-carved figure of an armed man. About 1 M. down the river is *St. Robert's Cave*, where Eugene Aram concealed the body of his victim. *Knaresborough* is a good centre whence to explore the picturesque *Nidderdale* (p. 430). — 20 M. *Harrogate*, see p. 429.

From York to *Whitby* and *Scarborough*, see R. 53; to *Beverley* and *Hull*, see R. 55.

To the right of the railway, 4 M. from York, lies *Skelton*, with an interesting E. E. church (p. xlv). — 204 M. *Pilmoor*.

FROM PILMOOR TO MALTON, 24 M., railway in 1 $\frac{1}{4}$  hr. At (5 M.) *Cox-wold*, *Sterne* (1713-68) was incumbent from 1761, and wrote *Tristram Shandy* and *The Sentimental Journey* in a house now known as *Shandy Hall*. In the vicinity are the ruins of *Byland Abbey*, 4 M. to the S. of *Rievaulx Abbey* (see below). — From (9 $\frac{1}{2}$  M.) *Gilling* a branch diverges to (18 M.) *Pickering* (p. 427) viâ (6 $\frac{1}{2}$  M.) *Helmsley* (Black Swan; *Feversham Arms*, well spoken of), with an interesting castle, the station for (2 $\frac{1}{2}$  M.; or through *Duncombe Park*, 3 $\frac{1}{2}$  M.) *Rievaulx* or *Rivers Abbey*, a Cistercian foundation of 1131. The picturesque ruins (adm. 1s.), in the Norman and E. E. styles, consist chiefly of the choir and transepts of the church (which lay nearly N. and S.), the gatehouse, and the refectory. Beautiful



Chapter House

Abp. Scrove

Abp. Bowet

Lady

Chapel

CHOIR

Abp. Sarg.

Win. of Latfield

Abp. Greenfield

Record Room

Vestry

Treasury

Abp. Grey

N. Transept

Central Tower

S. Transept

S. Porch

Thomas Haxey

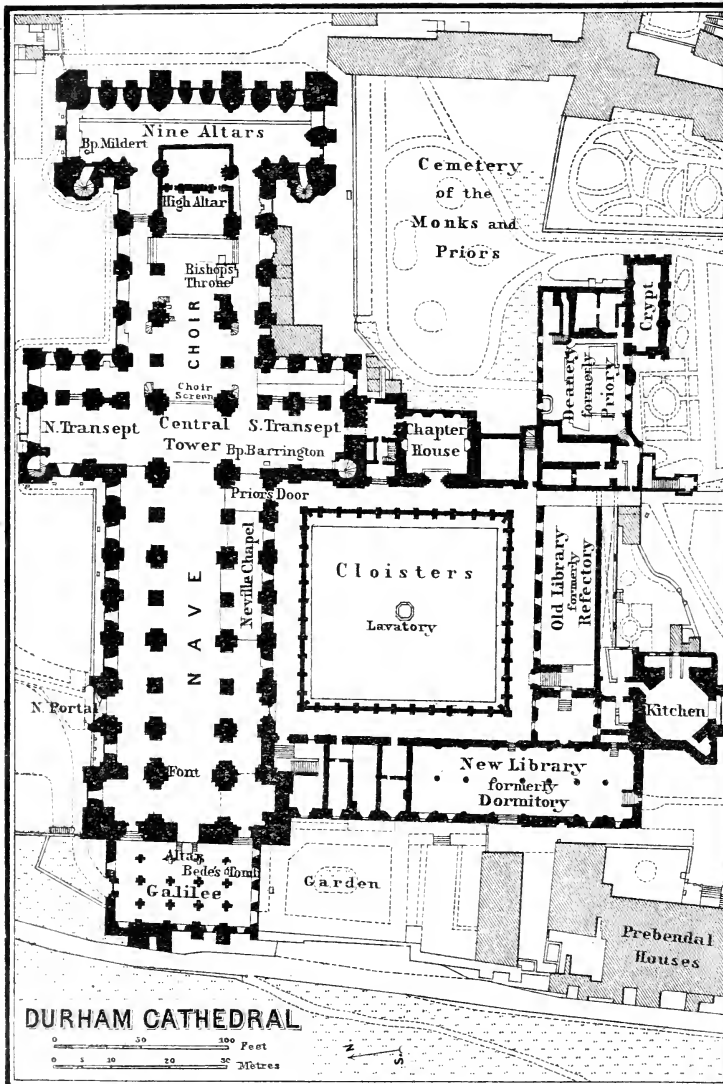
N  
·  
A  
V  
E

Richard Rufus

YORK MINSTER

0 50 100 Feet  
0 10 20 30 Metres

N.  
S.



Bp Mildert

Nine Altars

High Altar

Bishop's Throne

CHOIR

Choir Screen

N. Transept

Central Tower

S. Transept

Bp Barrington

Chapter House

Crypt

Deanery  
formerly  
Priority

Priors Door

Cloisters

Lavatory

Old Library  
formerly  
Refectory

Kitchen

N. Portal

N A V E

Nevilla Chapel

Font

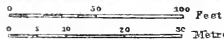
New Library  
formerly  
Dormitory

Altar  
Bede's Tomb  
Galilee

Garden

Prebendal  
Houses

DURHAM CATHEDRAL



\*View from the terrace above, embracing the pretty valley of the *Rye*. Hence a road leads viâ (5 M.) *Whitstone Cliff* (\*View; Hambleton Hotel) to (11 M.) *Thirsk*. — 24 M. *Malton*, see p. 427. Another line runs from Pilmoor to Knaresborough (p. 416), passing (5½ M.) *Boroughbridge*, ½ M. to the S. of which is *Aldbrough*, on the site of the Roman city of *Isurium*, with a museum and numerous highly interesting remains.

210½ M. *Thirsk* (*Fleece; Rail. Rfmt. Rooms*), a small country town with 6500 inhab. and a good Perp. church, is the junction of a branch to Harrogate and Leeds (see R. 54). The *Hambleton Hills*, with their fine cliffs, are 5 M. to the W.

218 M. *Northallerton* (*Golden Lion*), a busy railway-centre (3800 inhab.), 3 M. to the S. of the scene of the Battle of the Standard (1138).

FROM NORTHALLERTON TO STOCKTON AND HARTLEPOOL, 32 M., N.E. Railway in 1¼-1¾ hr. (fares 4s. 3d., 2s. 7½d.). — 5½ M. *Welbury*. About 3 M. to the S.E., near *East Harlsey*, are the ruins of *Mount Grace Priory*, founded in 1397, one of the finest Carthusian monasteries in England. 10 M. *Picton* is the junction of a branch to Whitby (p. 428). — 14 M. *Eaglescliffe* (Rail. Rfmt. Rooms) is the junction of lines from Darlington (p. 418) and to (6 M.) *Middlesbrough* (*Queen's; Talbot; Rail. Rfmt. Rooms*), the capital of the Cleveland iron district, and the seat of a B. C. bishop, with 75,500 inhab., on the estuary of the *Tees*. Fine harbour of refuge. — 17 M. *Stockton-on-Tees* (*Black Lion; Vane Arms*), a thriving seaport with 50,000 inhabitants. — 29 M. *West Hartlepool* (*Royal; Rail. Rfmt. Rooms*), a modern seaport on *Tees Bay*, with 42,500 inhab., and a large trade in coal. — 32 M. *East Hartlepool* (*Railway; King's Head*), another seaport (21,500 inhab.), of ancient origin but modern prosperity.

FROM NORTHALLERTON TO LEYBURN AND HAWES, 34 M., railway in 1¼-1¾ hr. (fares 4s. 6d., 2s. 10d.). This line traverses \*Wensleydale, the upper valley of the *Ure*, a picturesque district, especially attractive to the pedestrian. — 8 M. *Bedale* (Black Swan), with a Dec. and Perp. church containing some fine monuments, at the entrance to Wensleydale, is also near the Roman Road running up *Sualedale*. *Hornby Castle*, 5 M. to the N.W., the seat of the Duke of Leeds, contains some good pictures. — 11 M. *Jervaulx* (pron. Jarvis), about 3½ M. to the N.E. of *Jervaulx Abbey*, built by Cistercians in 1156. — 18 M. *Leyburn* (*Bolton Arms; Golden Lion*), one of the best headquarters for excursions in Wensleydale. Fine \*View from the *Shawl*, a rocky terrace ½ M. to the W. of the town. *Middleham* (White Swan), 2 M. to the S.E., contains several racing-stables and the massive ruins of an old castle (key in the village), which belonged to Warwick, the King-Maker, and was frequently visited by Richard III. Thence the excursion may be continued to (6 M. from Leyburn) *Jervaulx Abbey* (see above), (10½ M.) *Masham* (p. 431), (13 M.) *Hackfall Woods* (p. 431), and (21 M.) *Ripon* (p. 430). Excursions may also be made from Leyburn to (5½ M.) *Bolton Castle* and (8½ M.) *Aysgarth Force* (see below); to (9 M.) *Richmond* (p. 418), etc. — 19½ M. *Wensley*, with an interesting church (E.E. and Perp.). — About 1 M. to the N.W. of (22½ M.) *Redmire* is *Bolton Castle* (14th cent.), the stronghold of the Scrope family, and the prison of Mary Stuart in 1568-69. The castle chapel is used as a village church. — 25 M. *Aysgarth* (*Miner's Arms*), with a church, rebuilt in 1866, containing a fine rood-screen from *Jervaulx Abbey*. *Aysgarth Force*, a fall on the *Ure*, ½ M. below the bridge, is one of the chief lions of Wensleydale. A road runs hence to the S. through *Bishopdale* to *Buckden* and (15 M.) *Kettlewell*, at the head of *Wharfedale*, which may also be reached through *Waldendale*. — From (29 M.) *Askrigg* (King's Arms), a small town once noted for clock-making, excursions may be made to (½ M.) *Mill Gill Force*, (2½ M.) *Whitfield Gill Force* and (3 M.) *Seamer Water*, a lake 100 acres in area, etc. — 34 M. *Hawes* (*White Hart*) is a good centre for excursions to (1½ M.)

\**Hardraw Force*, (7 M.) *Muker*, in *Swaledale*, etc. — Beyond *Hawes* the line goes on to join the *Midland Railway* at (6 M.) *Hawes Junction* (p. 412). From *Northallerton* to *Leeds*, see R. 54.

From (227 M.) *Dalton* a branch runs to (10 M.) **Richmond** (*King's Head*), picturesquely situated on the *Swale*, with 4200 inhab., a good centre for excursions in *Swaledale*. \**Richmond Castle*, with its grand Norman keep on a lofty crag sheer above the river, formerly belonged to the Dukes of Brittany.

Among the most attractive short walks from *Richmond* are those to *Easby Abbey* (1¼ M. to the E., on the N. bank of the *Swale*), to the *Race Course* (845 ft.; \**View*), to *St. Martin's Priory*, on the S. bank of the *Swale* (1 M.), and to *Aske Hall* (Earl of *Zetland*; 2 M. to the N.).

233 M. **Darlington** (*King's Head*; *Fleece*; *Rail. Rfmt. Rooms*), a busy town with 38,000 inhab., is an important seat of the manufacture of woollens and carpets. The 'Stockton and Darlington Railway', the first passenger-line in the country, was opened in 1825, mainly through the enterprise of *Mr. Edward Pease*, a member of a well-known Quaker family of *Darlington*. The first locomotive used on the line is preserved in a glass-house at the end of the main platform of the *Bank Top Station*. The *Church of St. Cuthbert* is a very handsome edifice, of the 12th cent., restored by *Scott*.

FROM DARLINGTON TO *TEBAY*, 50½ M., railway in 1½-2 hrs. (fares 6s. 11d., 4s. 3½d.). This picturesque line is carried over the *Stainmoor Fells*. — 15½ M. **Barnard Castle** (*King's Head*; *Raby*), with a picturesque ruined *Castle* (adm. 2d.), on a crag overlooking the *Tees*, and the handsome *Bowes Museum*. *Streatham Castle* (Earl of *Sirathmore*) lies 3 M. to the N.E., and *Raby* (p. 422), 4 M. farther on. *Barnard Castle* is the junction of the *Tees Valley Line* to (8¼ M.) *Middleton-in-Teesdale*, 5½ M. beyond which (coach) is **High Force** (*Hotel*), one of the highest (60 ft.) and finest waterfalls in England. Coaches also ply from *Barnard Castle* direct to *High Force* (16½ M.), passing through the most beautiful part of the *Tees Valley*. — 21½ M. *Bowes* (*Unicorn*), with the reputed original of *Dotheboys Hall*, and 5 M. to the W. of *Rokeby*. — 38½ M. *Kirkby Stephen*, junction of a line to *Appleby* and *Penrith* (p. 382). — 50½ M. *Tebay*, see p. 381.

Branch-lines also run from *Darlington* to *Bishop Auckland* (p. 422), *Middlesbrough* (see p. 417), and *Stockton* (see p. 417).

From (247 M.) *Ferryhill Junction*, branch-lines run to *Hartlepool* (p. 417); to *Bishop Auckland* (p. 422); and to *Coxhoe*.

256 M. **Durham**. — *Hotels*. \**THREE TUNS*, *New Elvet*, an old-fashioned but comfortable house, R. & A. 4s.; \**COUNT*, *Old Elvet*, \**ROSE & CROWN*, both first-class. — *WATERLOO*, unpretending. — *Rail. Rfmt. Rooms*.

*Durham*, the county-town of the shire of that name, and the see of a bishop, is an ancient town with 15,300 inhab., finely situated on the *Wear*. The older and more important part of the town, including the cathedral and castle, occupies an elevated tongue of land almost entirely surrounded by a horseshoe loop of the river, but the more modern quarters lie on the flatter banks to the E. and W.

Little is known of the history of *Durham* before 995, when the relics of *St. Cuthbert* were brought hither by *Bishop Ealdhun*, who also removed his see from *Chester-le-Street* to *Durham* (comp. pp. 422, 425). *Walcher*, the first bishop after the *Conquest*, was created *Earl of Northumberland*; and he and his successors for the next four centuries exercised an almost entirely independent sway over the *Palatinate of Durham*. 'The *Prelate*



of Durham became one, and the more important, of the only two English prelates whose worldly franchises invested them with some faint shadow of the sovereign powers enjoyed by the princely churchmen of the Empire. The Bishop of Ely in his island, the Bishop of Durham in his hill-fortress, possessed powers which no other English ecclesiastic was allowed to share (Freeman). At a later period Durham suffered severely from the inroads of the Scottish borderers.

The pleasantest way to reach the cathedral from the hotels is to follow the New Elvet and Church St. to (5 min.) *St. Oswald's Church*, cross the churchyard to the right of the church, and follow the pretty wooded walk called the 'Banks' to (8 min.) the *Prebend's Bridge*. After crossing the bridge we turn to the left, pass below the W. front of the cathedral, and then ascend to the right.

\***Durham Cathedral**, dedicated to St. Andrew, and locally known as the *Abbey*, is one of the most important and most grandly situated of English cathedrals. The general effect, however, has been impaired by the chipping away of the stone during Wyatt's restoration (see below). The distant views are the best. The cathedral is 510 ft. long, 80 ft. wide, 170 ft. across the transepts, and 70 ft. high. The *Central Tower*, the top of which commands a most extensive view, is 214 ft. high; the *W. Towers*, 138 ft.

When the monks of Lindisfarne, attracted probably by its capability of defence, fixed upon Durham as a resting-place for St. Cuthbert's remains (see p. 418), they built a church here for the reception of the relics, and this edifice was consecrated in 999. To replace this, *Bishop William of St. Calais*, the second bishop after the Norman Conquest, began a new and larger church, and seems to have completed the *Choir* (1093-95). The *Transepts*, *Nave*, and *Chapter House*, also in the Norman style, were all finished by 1143; the *Transitional Lady Chapel* by 1195; the *E. Transept* or '*Nine Altars*' (E.E.), replacing the Norman tower, by 1230. The *Cloisters*, *Library*, and the upper part of the *Central Tower* are Perp. (1400-80). A destructive restoration was carried out by Wyatt (comp. pp. 99, 178) in 1778-1800, sweeping away many ancient details, and spoiling the exterior by scraping. More recently the entire building was restored by Scott.

\***Interior.** We enter the Cathedral by the *N. Portal*, consisting of five recessed arches in the late-Norman style, surmounted by incongruous (modern) pinnacles. To the door is affixed an ancient grotesque knocker, which was sounded by malefactors seeking sanctuary at the shrine of St. Cuthbert. The nave is open throughout the day, but application must be made to the vergers for admission to the choir, Galilee, etc. On entering the *NAVE*, we at once realise the strength of the claim that is made for Durham as the grandest Norman building in the country (comp. p. XXXVIII). The effect produced is one of great solemnity; Dr. Johnson describes it as making on him an impression of 'rocky solidity and indeterminate duration'. The full length of the building is seen in an unbroken view. The arches of the nave are borne alternately by massive circular piers, adorned with deep incised lines forming zigzag and lattice-work patterns, and by square piers, with subordinate shafts. The vaulting seems to be late-Norman work. The various portals should also be noticed. On the pavement, between the second pair of piers (beginning from the W. end), is a blue marble cross, marking the limit beyond which women were not allowed to pass. Among the few monuments in the nave the most interesting are those of the *Nevilles*, now in a very dilapidated condition, on the S. side, near the E. end. — The *W. Doorway* of the nave, formerly the main entrance to the Cathedral, now leads to the *GALILEE* † or *LADY CHAPEL*,

† So called from an allusion to 'Galilee of the Gentiles', as being less sacred than the rest of the church; comp. pp. 435, 448.

a fine example of Transition Norman (ca. 1175), with later alterations, including the windows. Its effect, as has often been said, is almost Saracenic (comp. p. xxxix). To the S. of the main entrance are traces of the *Shrine of the Venerable Bede* (d. 735), whose remains are believed to lie below the slab in front, with the inscription: 'Hâc sunt in fossâ Bædæ venerabilis ossa'. On the other side was an altar to 'Our Lady of Pity', in a recess adorned with frescoes, which still remains. Bishop Langley (1406-37) blocked up the main door and erected an *Altar to the Blessed Virgin* in front of it, below which is his own tomb.

The GREAT TRANSEPTS were erected shortly before the nave, which they resemble; the large windows are of later insertion. The E. aisles were each occupied by three altars. In the S. arm is a *Statue of Bp. Barrington* (d. 1826), by Chantrey. — The CENTRAL TOWER is borne by four huge clustered piers; round the interior of the lantern runs an open parapet resting on grotesque corbels. The staircase to the top is reached from the S. Transept.

The \*CHOIR is separated from the nave by a screen designed by Scott. In general aspect it is like the nave, though there are numerous variations in detail, such as the spiral grooves round the circular piers and the disposition of the clerestory. The vaulting dates from about 1300. The *Altar Screen* was erected in 1380, and the *Stalls* in 1660-72. The \**Episcopal Throne* was erected by Bishop Hatfield (1345-81), to serve also as a tomb for himself. Behind the reedos is the *Feretary of St. Cuthbert*, on which his shrine stood. His remains still lie below it. The Norman choir originally ended in an apse, the place of which has been taken by the so-called 'NINE ALTARS', or E. TRANSEPT, a graceful erection of about 1230-80, showing the transition from E.E. to geometrical Decorated. The way in which this elaborate Gothic work is united with the massive Norman of the choir is marked by great constructive ingenuity and artistic sense. The nine altars were ranged along the E. wall. The arcade beneath the windows, and indeed all the details, deserve careful inspection. The poor tracery and glass of the rose-window are modern. At the N. end is a *Statue of Bishop Mildert* (d. 1831), by Gibson. The modern sculpture of a cow, on the outside (N.) of this transept, commemorates the legend that the monks of Lindisfarne were led to the site of the cathedral by a dun cow.

The CHAPTER HOUSE, which was undoubtedly the finest Norman room (1135-40) of the kind in England, was destroyed by Wyatt (p. 419), but has recently been restored in accordance with the original design. The present chamber, reached from the end of the S. transept, includes the W. part of the old one and incorporates some of its details. — Through the \**Prior's Door* (late-Norman) at the E. end of the S. aisle of the nave, we enter the CLOISTERS (1363-1498). The window-tracery was renewed last century. The N. walk still retains its 'carrels', or study-recesses. In the centre of the cloister-garth is the *Monks' Lavatory*.

The DOMESTIC BUILDINGS of the Benedictine Monastery still remain in excellent order. To the S.E. of the cloisters is the *Priory* (now the *Deanery*). On the W. the cloisters are adjoined by the *Dormitory* (ca. 1400), now the *New Library*, a magnificent room, almost in its original condition. To the S. of the cloisters is the *Refectory*, now known as the *Old Library*, which contains several valuable MSS. and the interesting relics found in the coffin of St. Cuthbert (p. 418) in 1827. The early-Norman *Crypt* below this room is older than any part of the Cathedral itself. The *Monks' Kitchen*, adjoining the S.E. corner of the Dormitory, is a fine octagonal structure of the 14th century. The *Great Gateway*, on the E. side of the Abbey Yard, dates from about 1500.

To the N. of the Cathedral, on the other side of the *Palace Green* and on the neck of the peninsula, rises the *Castle* (adm. 1s.), originally erected by William the Conqueror in 1072, rebuilt by Bishop Hugh of Puiset about a century later, and subsequently added to and altered. It was long the seat of the bishops, and is now occupied by *Durham University*, established in 1833.

The most interesting part of the interior is the Norman work of Hugh of Puiset, including a fine arcade and a "Doorway resembling the Prior's Door in the Cathedral (p. 420). These are now seen in a gallery built in front of Hugh's work in the 16th century. Visitors should also ask to see the '*Norman Gallery*' on the upper floor, close to the students' dormitory. On the ground-floor of the *Keep* (14th cent.), the top of which commands a fine view, is the '*Norman Chapel*'. The *Dining Hall* (14th cent.) and the *Black Staircase* of carved oak (17th cent.) are also noticeable.

Most of the other buildings round Palace Green also belong to the University. On the W. side are the *Exchequer* and *Bishop Cosin's Library*. — Besides University College, with its seat in the Castle, the University comprises *Hatfield Hall*, in the North Bailey.

In the South Bailey, near the Cathedral, is the curious little church of *St. Mary the Less* (12th cent.), lately almost entirely rebuilt. Following the same street towards the S., we reach the *Water Gate* and a fragment of the old *City Wall*. — In the Market Place, to the N. of the Castle, are the *Town Hall*, the modern *Church of St. Nicholas*, and a *Statue of the Marquis of Londonderry*. From this point Silver St. leads to the S. to *Framwellgate Bridge* (rebuilt in the 15th cent.), which affords a fine view of the Cathedral and Castle. Beyond the bridge King Street and North Road (in which is the *Durham Miners' Hall*) ascend to the station.

**Environs.** A pleasant short excursion may be made to *Finchale Priory*,  $3\frac{1}{2}$  M. to the N. Starting from the market-place, we cross the Framwellgate Bridge and follow the Framwellgate to the right. At the ( $\frac{1}{4}$  M.) end of this street we bend to the right and take the road along or near the river, which soon becomes a green lane and finally a field-path. After about  $\frac{1}{2}$  M. we see to the right, on the other side of the river, the red-tiled *Kepier Hospital* (12th cent.), with its picturesque gateway. After  $\frac{1}{4}$  M. more we turn to the left, ascending towards a farm, which we leave to our left, passing through a wicket-gate. We then cross a ( $7\frac{1}{2}$  min.) stile into a lane, leading to (7 min.) a row of cottages, just beyond which we cross the railway, at the *Brasside Brick & Tile Works*. We then follow the road, which bends to the left, to the ( $\frac{1}{2}$  M.) cross-roads, where a sign-post indicates the way to (1 M.) *Finchale Priory*. The ruins are charmingly situated on the bank of the *Wear* and are in the Dec. style (13th cent.). — We may return to Durham either by train from *Leamside*, which is 1 M. to the E. of the priory, or by the highroad ( $3\frac{1}{2}$  M. from the above-mentioned cross-roads). In the latter case a slight detour may be made to include *Neville's Cross* ( $3\frac{1}{4}$  M. to the S.W. of Durham), erected by Lord Neville to commemorate his defeat and capture of David II. of Scotland in 1316.

In the opposite direction ( $4\frac{1}{2}$  M. to the S.W.) lies *Brancepeth Castle*, the ancient seat of the Nevilles. Adjacent is the curious old *Church of St. Brandon*. The direct road passes Neville's Cross (see above). — To the S. lie the *Maiden Castle* (a Roman or Saxon earthwork), *Mountjoy* (where the monks of Lindisfarne first halted), the manor-house of *Houghall*, visited by Oliver Cromwell, and the (3 M.) *Moated Grange of Butterby*. — Other points of interest are *Sherburn Hospital* (1181),  $2\frac{1}{2}$  M. to the E.; *Ushaw Rom. Cath. College*,  $3\frac{1}{2}$  M. to the W.; and *Langley Hall*. Longer excursions may be made to *Raby Castle* (p. 422), *Chester-le-Street*, etc.

FROM DURHAM to SUNDERLAND, 14 M., N.E. Railway in  $\frac{1}{2}$ -1 hr. (fares 2s., 1s. 3d.). — The first station is (4 M.) *Leamside*, near Finchale Priory (see above). — 14 M. *Sunderland* (*Queen's; Walton's; Empress; Rail. Rfml. Rooms*), a busy seaport and outlet for a large coal-district, lies at the mouth of the *Wear* and contains 142,000 inhabitants. Its iron ship-building yards are important. On the opposite bank lies *Monkwearmouth*, with the interesting priory-church of *St. Peter* (restored in 1875), which claims to have been the first church with glass windows in England. The *Pemberton*

*Coal Mine* here is said to be the deepest in the world (2286 ft.). *Bishopwearmouth*, to the S., is also part of Sunderland. — *Roker-on-Sea*, adjoining Monkwearmouth, is a popular sea-bathing and holiday resort. Sunderland is connected by railway with Newcastle, South Shields, Hartlepool, etc.

FROM DURHAM TO BISHOP AUCKLAND, 10½ M., N.E. Railway in ½ hr. (fares 1s. 7d., 11d.). — 4½ M. *Brancepeth*, see p. 421. — 10½ M. **Bishop Auckland** (*Talbot; Rail. Rfmt. Rooms*), an ancient town on the *Wear*, with 10,500 inhab., has its name from *Auckland Castle*, the large palace of the Bishops of Durham, with an extensive park (open). The stained-glass windows of the bishop's chapel contain portraits of Bishop Westcott, Abp. Benson, etc. — *Raby Castle*, 7 M. to the S.W., a stately castellated pile of the 14th cent., long the seat of the Nevilles, now belongs to Lord Barnard. It contains a fine collection of paintings. At the foot of the park is the interesting church of *Standrop*. — About 1½ M. to the N.W. of Bishop's Auckland is the interesting church of *Escomb* (see p. xxxv).

Soon after leaving Durham we reach (262 M.) **Chester-le-Street** (*Lambton Arms*), an ancient town, probably on the site of the Roman *Condercum*. After the flight from Lindisfarne (see pp. 425, 418), Chester-le-Street was the seat of the bishop of Bernicia for upwards of a century (883-995). About ¾ M. to the E. is *Lumley Castle* (Earl of Scarborough). — Near (263½ M.) *Lamesley* is *Ravensworth Castle* (Earl of Ravensworth), a fine baronial mansion.

267½ M. *Gateshead* is a large and uninteresting manufacturing town (86,000 inhab.), on the S. bank of the Tyne, practically forms part of Newcastle. — We now cross the river by the *High Level Bridge* (see p. 423) and reach Newcastle.

268½ M. **Newcastle**. — **Hotels.** STATION HOTEL; GRAND; MÉTROPOLE; CROWN; DOUGLAS; COUNTY, Grainger St. West; CENTRAL EXCHANGE, Grey St.; TURK'S HEAD, 69 Grey St. — TURF, R. & A. 3s. 6d.; ALEXANDRA; ROYAL EXCHANGE; YORK TEMPERANCE. — *Rail. Refreshm. Rooms.*

**Tramways** run through the chief streets, to *Gateshead* (see above), *Jesmond* (p. 424), etc. — Cab from the station to the town 1s.; omn. 6d.

U. S. Consul, *Horace W. Metcalf, Esq.*

*Newcastle-on-Tyne*, a busy town, with 212,000 inhab. (1896), lies on the left bank of the *Tyne*, 9 M. from its mouth, in an extensive coal-field, which has made it one of the chief coal-exporting ports of Great Britain. It has also large ship-building yards and manufactories of locomotives and iron goods.

Newcastle, which occupies the site of the Roman *Pons Ælii*, was in the Saxon period named *Monk Chester*, from the number of its monastic institutions. It was also visited by numerous pilgrims to the Holy Well of Jesus Mount (*Jesmond*, see p. 424). The present name came into use after the erection of the castle by Robert Curthose (p. 423). Since 1882 Newcastle has been the see of a bishop.

On the island platform of the *Central Station* is preserved 'Stephenson's No. 1 Engine'. On issuing from the station we see in front of us, to the left, *St. Mary's Roman Catholic Cathedral*, a handsome modern building. We turn to the right, pass the *Statue of George Stephenson* (d. 1848), and proceed through *Collingwood St.* At the end of this street, to the left, are the *Municipal Buildings*. To the right stands the **Church of St. Nicholas** (14th cent.), with a fine lantern-tower (194 ft.).

St. Nicholas was raised to cathedral rank in 1882 (daily services at 10 and 5). — Among the monuments in the interior are those of a *Crusader* (14th cent.; in a small chapel off the S. aisle), *Sir Matthew Ridley* (by Flaxman; N.W. pier at cross), and *Admiral Collingwood* (S.W. pier at cross). The altar-piece is ascribed to *Tintoretto*. *John Knox* and *George Wishart* were both for a time afternoon lecturers at this church. — No. 27 St. Nicholas Churchyard was the workshop of *Thomas Bewick* (tablet; comp. below).

On leaving the church we turn to the left and follow St. Nicholas Buildings to the *Black Gate*, built in 1248, and originally one of the gates in the wall surrounding the Castle; the upper story contains a collection of antiquities. The *\*Castle* was founded in the 11th cent. by Robert Curthose (p. 194), but the *Keep*, the only part remaining, dates from 1172-77 (adm. 6d.).

The *Keep* is 85 ft. high (to the top of the turret 107 ft.), and its walls are 12-18 ft. thick. We reach the interior by ascending an outside staircase. The finest room is the Norman *\*Chapel*, on the first floor; but the *Great Hall* (in which Baliol swore fealty to Edward I.) and other chambers are also interesting. The roof affords a good *\*View* of Newcastle.

We may now cross the river by the *\*High Level Bridge* (toll  $1/2$  d.), a triumph of engineering skill, designed by Robert Stephenson, of which Newcastle is justly proud. The upper level, 112 ft. above high-water mark, is used by the railway, and from it is hung the roadway. The bridge cost nearly 500,000*l.*

Recrossing the Tyne by the *Swing Bridge*, just below the High Level Bridge, we proceed through the *Sandhill*, in which, to the right, stands the old *Guildhall*, now used as a commercial exchange.

Above No. 41 (tablet), on the other side, is a window, marked by a blue pane, through which Miss Surtees escaped in 1772, to elope with her lover, John Scott Eldon, afterwards Lord Chancellor of England.

From the end of the Sandhill we ascend to the left, through the *Side*, the picturesqueness of which is being modernized out of existence (No. 84, the birthplace of *Adm. Collingwood* in 1748), and pass through Dean St. (to the right) to GRAY STREET, one of the chief thoroughfares of Newcastle. To the right is the *Theatre Royal*, and to the left the *Bank of England*. At the top of the street are the *Central Exchange* (containing an art-collection) and a *Monument to Earl Grey* (d. 1845).

A tablet at No. 53 Grainger St., leading hence back to the station, commemorates visits of *Garibaldi* (1864), *Kossuth* (1856), and *William Lloyd Garrison* (1876).

Crossing Blakett St., we now proceed by Northumberland St. and Barras Bridge to the ( $1/2$  M.) *Museum*, containing good cabinets of birds and fossils of the coal-measures, and a complete collection of the prints of the Northumbrian *Bewick* (d. 1828).

In Bath Road, diverging to the right from Northumberland St., is the *Medical School of Durham University*. — A road leading to the left at the beginning of Barras Bridge contains the *College of Science*. At 33 Eldon Place, the next opening on the left, George and Robert Stephenson lived in 1824-25 (tablet). — In *Elswick Hall*, in *Elswick Park*,  $1$  M. to the W. of the station, is an interesting collection of models of works by *Lough* and *Noble* (catalogue 3d.).

Those whose time allows should go on through the Jesmond Road (tramway, see p. 416) to (1 M.) \**Jesmond Dene*, a prettily wooded little glen, now laid out as a public park. The remains of the *Pilgrimage Chapel* (p. 422) stand on the edge of the valley. We may return across the *Town Moor*. — A visit may be paid (after previous application) to the Ordnance Works, Steel Works, and Shipbuilding Yard of Lord Armstrong, at *Elswick*, 2 M. to the W. of Newcastle (rail. stat.), which employ 16 000 workpeople. — A *Rowing Regatta* on the Tyne should be seen if possible.

A steamboat-trip (fare 6*d.*) may be taken down the Tyne to *Tynemouth*. In spite of the colour of the water, Tyne salmon have a great reputation for delicacy of flavour. Among the stopping-places are *Wallsend*, so-called from its position at the end of the Roman Wall (p. 383) and famous for its coal; *Jarrow*, with a few fragments of the monastery of the Venerable Bede; *North Shields*; and *South Shields* (*Royal*; *Golden Lion*; 78,500 inhab.), two important seaports. — *Tynemouth* (*Grand*; *Bath*; *Royal*) is frequented for sea-bathing (46,000 inhab.). The ruins of the *Priory* are interesting. — The return to Newcastle may be made by railway. — We may also make an excursion up the river to *Hexham* (p. 426) and *Gilstand* (p. 425).

From Newcastle to *Carlisle*, see R. 52. A railway also runs from Newcastle to *Sunderland* (p. 421).

The train backs out of Newcastle and diverges to the left from the high-level bridge.

At (275 M.) *Killingworth* George Stephenson made his first locomotive (see p. 422). — 285 M. *Morpeth* (*Queen's Head*; *Black Bull*), a small town (5220 inhab.), with the scanty ruins of a Norman castle and a curious clock-tower, is the junction for *Scot's Gap* (1 M. to the S. of which is *Cambo*, with the 'Wesley Tree'), *Reeds-mouth*, *Rothbury*, and *Blyth*. Beyond this point the sea is generally visible to the right. About 1 $\frac{1}{4}$  M. to the right of (305 M.) *Warkworth* (Sun) is \**Warkworth Castle*, an excellently-preserved feudal fortress (12-14th cent.), near the mouth of the *Coquet*. *Warkworth Hermitage* figures in the Percy Reliques. — 310 M. *Alnmouth*. The village (Ship), at the mouth of the *Alne*, 1 M. to the E. of the station, is a pleasant watering-place, with golf-links. A branch diverges here, on the left, to *Alnwick*, *Wooler*, and *Coldstream* (p. 465).

*Alnwick* (*White Swan*) is a town of 6750 inhab., on the *Alne*. \**Alnwick Castle*, the seat of the Duke of Northumberland, one of the finest feudal piles in England, has been restored, and contains interesting paintings and antiquities. The oldest part is the Norman gateway (12th cent.).

About 3 M. to the E. of (316 M.) *Christon Bank* are the ruins of *Dunstanburgh Castle*. — 323 M. *Lucker* is the nearest station for a visit to the *Farne Isles* (boat about 10*s.*).

The largest of these islands was St. Cuthbert's home for nine years. The *Long Stone Lighthouse*, on the easternmost isle, was the scene of *Grace Darling's* heroism in 1838. — On the mainland, opposite the *Farne Isles* (2 $\frac{1}{2}$  M. from *Lucker*), is *Bamborough* (Victoria). *Bamborough Castle*, on the site of a Saxon stronghold, which perhaps replaced a Roman station, now belongs to a charity, and contains a dispensary and schools. Lancelot's castle of *Joyous Gard* is usually identified with *Bamborough* or *Alnwick*. *Bamborough churchyard* contains a memorial of *Grace Darling*. — About 6 M. to the S.W. of *Lucker* is *Chillingham*, the seat of Earl Tankerville; the park contains a herd of wild white cattle (comp. p. 490).

330 M. *Beal* is the station for *Lindisfarne*, or *Holy Island* (*Inns*),

which is  $1\frac{1}{2}$  M. from the mainland by boat at high-water, and may also be reached on foot by crossing the sands at low water ( $3\frac{1}{2}$  M.).

**Lindisfarne Abbey** was originally founded in the 7th cent. by *St. Aidan*. *St. Cuthbert* afterwards became Bishop of Lindisfarne and died here in 687. In 883 the monks of Lindisfarne left the island, through fear of the Danes, taking with them the relics of the saint, which found a final resting-place at Durham (comp. pp. 418, 422). Visitors will remember the description of Lindisfarne in 'Marmion' and the fate of the nun Constance. The ruins belong to the *Priory Church*, which was erected towards the close of the 11th cent., on the site of the ancient church and in imitation of Durham Cathedral. The ruined *Castle* dates from about 1500.

$333\frac{1}{2}$  M. *Scremerston*;  $335$  M. *Tweedmouth Junction* (Union Hotel), on the S. bank of the *Tweed*. The train then crosses the *Tweed* by a fine viaduct, 720 yds. long and 126 ft. above the water.

$335\frac{1}{2}$  M. **Berwick-on-Tweed** (*King's Arms*; *Red Lion*; *Lyle's Temperance*; *Rail. Refreshmt. Rooms*), an old town with 13,370 inhab., at the mouth of the *Tweed*, was for ages a constant object of contention between England and Scotland, while it is still regarded as a neutral county, belonging officially to neither of these countries. Parts of the old walls, with a tower and gateways, still remain.

The suburb of *Spittal* (Roxburgh) is frequented for sea-bathing. — The *Tweed*, like the *Tyne* (p. 422), is famous for its salmon, and about 150 tons of this fish are annually sent off to London and elsewhere.

From Berwick to *Edinburgh*, see R. 63 b. — Branch-lines also run from Berwick to *Jedburgh* (p. 465), *Kelso* (p. 465), and *Melrose* (p. 466).

## 52. From Carlisle to Newcastle.

66 M. RAILWAY in  $2\frac{1}{4}$ - $2\frac{3}{4}$  hrs. (fares 8s. 1d., 5s.; return 16s. 2d., 8s. 6d.).

*Carlisle*, see p. 382. — 5 M. *Wetheral*, in the valley of the *Eden*, with a ruined priory. Opposite (bridge  $\frac{1}{2}$ d.; ferry 1d.) is *Corby Hall*, a modernized baronial mansion, containing a fine art-collection. The beautiful walks in *Corby Woods*, praised by David Hume, are open to visitors on Wed. —  $15\frac{1}{2}$  M. *Naworth* (Inn).

\**Naworth Castle*, the fine baronial residence of the Howards, about  $\frac{1}{2}$  M. to the N., is most intimately associated with 'Belted Will Howard', Lord Warden of the Marches in the first half of the 17th cent., who is described in Scott's 'Lay of the Last Minstrel'. The castle contains ancient armour, tapestry, and portraits (visitors usually admitted, 10-1 or 2-5). — About 1 M. to the N. of *Naworth Castle* are the picturesque ruins of *Lanercost Priory*, an Augustine foundation of the 12th century. The nave of the priory-church has been restored, and is used as the parish-church.

$20\frac{1}{2}$  M. *Gilsland* (Station Inn, plain), or *Rosehill*, is the station for *Gilsland Spa* (*Shaws Hotel*, pens. 4s.-8s. 6d.; *Orchard House*, between the village and the Spa), pleasantly situated  $1\frac{1}{4}$  M. to the N. (omn. 6d.). Its sulphur-springs and the pretty scenery attract visitors in search of a quiet watering-place.

Sir Walter Scott has immortalized the district in 'Guy Mannering'. A cottage in the village is said to occupy the spot of the *Mumps Ha*, in which Dandie Dinmont met Meg Merrilies. — In the wooded *Valley of the Irthing*, in which the sulphur-well lies, are pointed out the 'Popping Stone', where Sir Walter Scott is said to have proposed to Miss Charpentier, and the 'Kissing Bush', where he sealed the compact!

At *Birdoswald*, 2 M. to the S.W. of the Spa, are abundant remains of a station on the *Roman Wall*, which ran across the N. of England (see p. 383). The walk may be extended to (2 M.) *Coombe Crags*. The archæologist will also find much to interest him in following the line of the Roman wall from this point eastwards to (17 M.) *Chollerford* (°George). — A four-horse coach plies frequently from the Shaws Hotel to *Lanercost Priory* (6½ M.; p. 425), *Naworth Castle* (p. 425; 7½ M.), the *Northumberland Lakes* (12 M.), the Roman station at *Housesteads* (13 M.), and various other points in this interesting but comparatively unfrequented district.

26 M. *Haltwhistle* (Crown) is the junction of a line to (13 M.) *Alston* (960 ft.), on the slopes of the Pennine Hills, said to be the highest market-town in England. — *Featherstonehaugh*, *Blenkinsop Tower*, and *Thirlwall Castle* may be visited from Haltwhistle.

31 M. *Bardon Mill* is the nearest station to the pretty little *Northumberland Lakes*, 3½ M. to the N.

35 M. *Haydon Bridge* lies 6 M. to the S. of *Housesteads*, with the most complete remains of the Roman Wall (comp. pp. 383, 425).

42 M. **Hexham** (*Royal*, R. & A. 2s. 6d., B. 2s.; *Grey Bull*; *Tyne-dale Hydropathic*), an ancient town with 6000 inhab. and see of a R. C. bishop, on the S. bank of the *Tyne*, has a fine \**Abbey Church*, an excellent example of E.E., dating from the 12th century.

The first church on this site was built by *St. Wilfrid* in 676, and from 680 to 821 Hexham was the seat of a bishopric, afterwards united with Lindisfarne, and now included in the see of Durham (comp. p. 418). The nave of the present church was destroyed at the end of the 13th cent., and the Saxon °*Crypt* of *St. Wilfrid* has been discovered below its site. The °*Choir* is separated from the *Transept* by a carved *Rood Screen* of about 1500. The *Shrine of Prior Richard* and other monuments deserve attention. — The *Refectory* and a *Norman Gateway* are also preserved.

In 1464 the Yorkists defeated the Lancastrians in an important battle at Hexham. — Branch-lines run from Hexham to *Allendale* on the S. and to *Chollerford* (see above) and *Reedsmouth* (*Riccarton*, *Rothbury*, *Morpeth*) on the N.

Near (45 M.) *Corbridge* are the ruins of *Dilston Castle* and the Roman camp of *Corchester* or *Corstopitum*. The train now follows closely the course of the *Tyne*. To the left, at (52½ M.) *Prudhoe*, are the ivy-clad ruins of its castle. At (55 M.) *Wylam* George Stephenson was born in 1781, and here the first working locomotive was constructed by William Hedley in 1812. 63 M. *Scotswood*, so named from the camp of the Scottish army in the Civil War.

66 M. *Newcastle*, see p. 422.

### 53. From York to Scarborough and Whitby.

NORTH EASTERN RAILWAY to (42 M.) *Scarborough* in 1-1½ hr. (fares 5s. 7d., 3s. 6d.); to (56 M.) *Whitby* in 2-2¾ hrs. (7s. 6d., 4s. 8d.).

*York*, see p. 413. Near (15 M.) *Kirkham Abbey*, with its ivy-clad ruins, we reach the pretty, well-wooded valley of the *Derwent*. — About 3½ M. to the N.W. of (16 M.) *Castle Howard* (Hotel, ¾ M. from the park) is **Castle Howard**, the seat of the Earl of Carlisle, containing a beautiful chapel and a fine collection of paintings (*Velazquez*, *Titian*, *Rubens*, *Carracci*, *Reynolds*, *Clouet*),



sculptures, bronzes, tapestry, and old glass and china. The house and \**Park* are open daily (11-1 & 2-5).

21 M. **Malton** (*Talbot; George; Rail. Rfmt. Rooms*), an ancient town of 4900 inhab., with large racing-stables and an old priory-church, is the junction of the picturesque direct line to *Whitby* (p. 428) viâ *Pickering*. Other lines run N. to (24 M.) *Pilmoor Junction* (p. 416), and S. to (20 M.) *Driffield* (p. 432). — 39 M. *Seamer Junction*, for *Filey* (p. 428).

42 M. **Scarborough**. — **Hotels**. On the South Cliff: GRAND, with 300 beds; CROWN, Esplanade, refurnished in 1897; PRINCE OF WALES, R. & A. 4s. 6d., B. 3s., D. 5s.; CAMBRIDGE, near the Valley Bridge, at some distance from the sea, pens. 10s., R. extra. — On the North Cliff (less expensive): QUEEN, ALEXANDRA, pens. 9s.-10s. 6d. — In the Town: PAVILION, adjoining the station, R. & A. 4s., B. 2s., D. 5s.; ROYAL, corner of St. Nicholas St.; VICTORIA, pens. 7s. 6d.; CASTLE, TALBOT, Queen St.; STATION, small; ADELPHI TEMPERANCE, Westborough. — Several of the hotels are closed in winter, and the rates of the others are lowered. — *Private Hotels* (7-10s. a day), *Boarding Houses*. and *Lodgings* abound.

**Cab** for 1-3 pers. 1s. per mile, 2s. 6d. per hr.; with two horses 1s. 6d. and 3s. 9d.; double fares between 11.30 p.m. and 6 a. m.; for each package carried outside 2d.

**Steamers** ply during summer to *Filey, Bridlington, Whitby*, etc. — **Boats** for 1-3 pers. 1s. 6d. per hr., each addit. pers. 6d.

*Scarborough*, the most popular marine resort in the N. of England, with a resident population of about 34,000, is finely situated, in the form of an amphitheatre, on slopes rising from the sea and terminated on the N. and S. by abrupt cliffs. The air is bracing and the beaches are good for bathing (bathing-machine. 9d.), but the older streets are narrow and dirty, and the fashionable quarters dull and formal. In the season Scarborough is very crowded.

The most prominent object is the lofty promontory (300 ft.), rising above the harbour and surmounted by the ruins of a *Castle* (12th cent.; fine view, extending on the S. to Flamborough Head). Near it is the old *Church of St. Mary*, consisting of the nave of an original late-Norman and E.E. building, the ruins of which still exist. The N. CLIFF begins near the castle. The N. Bay is embellished with gardens and has a *Promenade Pier* (1d.), 1000 ft. long. The *Marine Drive*, protected by a sea-wall, is being extended round the base of the Castle Hill to the S. bay.

The old town of Scarborough is separated from the fashionable quarters of the S. CLIFF by the *Ramsdale Valley*, a deep ravine laid out as a park and spanned by two bridges. The *Cliff Bridge* (toll 1/2d.), nearest the sea, is 414 ft. long and leads to the *Spa Gardens* (adm. 6d.), occupying the side of the cliffs and containing two mineral springs. The *Spa Buildings* (day-ticket 9d., weekly 3s. 6d.), erected at a cost of 77,000*l.*, contain a theatre, a concert-hall, a fine-art gallery (adm. 6d.), a restaurant, etc. (band 11-1 and 5-7). Close to and partly below the Cliff Bridge is the \**Aquarium* (adm. 1s.). Adjacent is a *Museum* (adm. 3d.). The beach of the S. bay is connected with the top of the cliffs by inclined tramways.

At the back of the S. Cliff rises **Oliver's Mt.** (600 ft.), affording a good view of Scarborough and its environs.

About 8 M. to the S. of Scarborough is the small sea-bathing place **Filey** (*Crescent; Crown*), 3 M. beyond which are (11 M.) **Bridlington** (Black Lion) and **Bridlington Quay** (*Alexandra; Britannia*), another popular watering-place. The \**Parish Church* of Bridlington consists of the nave of a fine Augustine priory-church founded early in the 12th cent. (E.E. to Perp.); fine W. window. About 5 M. to the N.E. of Bridlington is **Flamborough Head** (*Ship Inn*), a bold promontory, with perpendicular cliffs, 450 ft. high. In summer a coach plies between Scarborough and Bridlington (fares 5s., return 8s.; to Filey 3s. and 5s.). Filey and Bridlington are also stations on the line from Scarborough to Hull (p. 432). — Other favourite points are *Everley, Hackness, Forge Valley, Ayton, Wykeham, and Hayburn Wyke*, to all of which public conveyances ply daily in the season (fares 1s. 6d.-3s.). A good cliff-walk may also be taken to (15<sup>3</sup>/<sub>4</sub> M.) *Robin Hood's Bay* and (6 M.) *Whitby* (comp. below).

FROM SCARBOROUGH TO WHITBY, 22 M., N.E. Railway in 1<sup>1</sup>/<sub>4</sub> hr. (fares 5s. 10d., 3s. 8d.). The line skirts the coast, affording views of the sea to the right. 7 M. *Hayburn Wyke*, a favourite point for excursions from Scarborough; 10 M. *Peak*, near *Peak Beacon*, 600 ft. above the sea. — A little farther on we obtain a fine view of \***Robin Hood's Bay**, with its lofty cliffs, far below us to the right. — 15<sup>1</sup>/<sub>4</sub> M. *Robin Hood's Bay* (Robin Hood's Bay Hotel; King's Head). — We then reach the (22 M.) *West Cliff Station* at Whitby, 1/2 M. from the Royal Hotel. This is the terminus of this line, but a circuitous branch-line goes on to (2 M.) *Whitby Town Station*.

**Whitby.** — **Hotels.** \*ROYAL, West Cliff, with sea-view, R. & A. from 5s., pens. 4l. 4s. to 4l. 10s. per week; CROWN, Flowergate; ANGEL, near the Town Station, commercial; RAILWAY STATION HOTEL, commercial, R. & A. 2s. 9d.; JOBLING'S TEMPERANCE, opposite the station, unpretending.

Cab with one horse 1s. per mile, with two horses 1s. 6d.; for the first 1/4 hr. 1s., each addit. 1/4 hr. 6d., with two horses 1s. 6d. and 9d.

Boat 1-2s. per hr., according to size.

*Whitby*, a small town and watering-place, is situated on both banks of the *Esk*, the valley of which is here bordered by lofty cliffs. As seen from either the E. or W. cliff, the town looks very picturesque, with its crowd of red-tiled houses, clustering on both sides of the river and climbing the sides of the cliff.

*Whitby* originated in a priory founded here by St. Hilda in the 7th cent., and its development was aided in Elizabethan days by the discovery of alum-mines in the neighbourhood. Ship-building was also carried on here with great success for a time, and Capt. Cook (1728-79), who was a *Whitby* apprentice, made one of his voyages round the globe in a *Whitby* vessel. His house in Grape Lane, off Church St., is still standing. At present the main industries are the manufacture of *Jet Ornaments* and the *Herring Fishery*.

The river is crossed by a *Swing Bridge*, and is formed into a kind of harbour by two *Piers*. On the W. Pier, which commands a good view of the town and abbey, is a *Museum* (adm. 6d.), containing a model of Cook's ship (see above) and other interesting relics.

We now cross the bridge and proceed to the left through Church St., from the end of which a flight of 199 steps ascends to *St. Mary's Church*, where some traces of the original Norman work may still be distinguished. — A little to the right lie the picturesque ruins of

\***Whitby Abbey**, originally founded in the 7th cent., but dating in its present form from the 12-14th cent. (adm. 3d.). The poet Caedmon was a monk in Whitby Abbey. To the S.W., on the site of the abbot's lodging, is *Whitby Manor House*, with a hall of the 17th cent. (dismantled); the rest of the building has been restored.

On the W. Cliff, in front of the Royal Hotel, are the **WEST CLIFF GROUNDS** (adm. 6d.; \*View), with a *Pavilion*, containing a theatre, restaurant, etc. A band plays here in the forenoon and evening.

The **Environs** of Whitby afford many pleasant excursions. Among the favourite points are *Robin Hood's Bay* (p. 428; fine walk along the cliffs; 7 M.); *Cockshot Mill*, 2 M. to the W.; *Sandsend*, 3 M. to the N. (by the sands); and *Mulgrave Castle* (5 M. to the W.), the seat of the Marquis of Normanby, with fine grounds and the remains of an old castle.

FROM WHITBY TO REDCAR, 30½ M., railway in ca. 2 hrs. (fares 4s. 1d., 2s. 6½d.). The line follows the coast northwards via *Runswick* and *Staithe*s. — 25½ M. *Saltburn* (*Zeland*; *Alexandra*; *Gilberton's Temperance*), a fashionable seaside-resort. 30½ M. *Redcar* (*Coatham*; *Swan*), also a seaside-resort, whence the line goes on to *Middlesbrough* (p. 417) and *Stockton* (p. 417). — From *Saltburn* a short branch runs to (8 M.) *Guisborough*, with the remains of a *Priory*, founded in 1119.

From Whitby to *Picton*, see p. 417; to *Malton*, see p. 427.

## 54. From Leeds to Harrogate, Ripon, and Thirsk.

**NORTH EASTERN RAILWAY** to (18 M.) *Harrogate* in ¾-1 hr. (fares 2s. 6d., 1s. 6d.); to (30 M.) *Ripon* in 1-1¾ hr. (fares 4s., 2s. 6d.); to (39 M.) *Thirsk* in 1¼-2¼ hrs. (fares 5s. 2d., 3s. 2½d.).

*Leeds*, see p. 409. Passing some small stations, we reach (9½ M.) *Arthington Junction*, whence a branch diverges on the left to *Otley* and *Ilkley* (p. 410). About 4 M. to the E. is *Harewood House*, the seat of the Earl of Harewood, containing a picture-gallery and a valuable collection of china (open on Thurs.). The church at Harewood contains the tomb of Chief Justice Gascoigne, who is said to have committed Prince Hal to prison.

**18 M. Harrogate.** — **Hotels.** In High Harrogate: *QUEEN, GRANBY, PRINCE OF WALES*, three large houses facing the Stray, board 9s. 6d., R. & A. extra; *ROYAL, EMPRESS*, also facing the Stray, somewhat less expensive; *CLARENDON; GASCOIGNE'S*, commercial. — In Low Harrogate (near the springs): *PROSPECT HOTEL*, well situated, near the station, pens. 11s. 6d.; *CROWN*, pens. 12s.; *WHITE HART*, similar charges; *WELLINGTON; ADELPHI; GEORGE; ALEXANDRA*, pens. 8s.; *SOMERSET HOUSE*, pens. from 7s.; *COMMERCIAL*, pens. 7s. 6d.; **NORTH EASTERN STATION**, convenient for passing travellers; *CLAREMONT TEMPERANCE*. — **Hydrotherapeutics.** *Imperial; Harrogate; Harlow Manor; Cairn; Spa*. — Passing travellers, especially at the larger hotels, should come to distinct understanding beforehand as to prices, otherwise no allowance may be made for meals taken outside the hotel. The custom of dressing for dinner prevails at some of the most fashionable hotels. — *Boarding Houses and Lodgings* abound.

**Baths.** *Massage Douche* 3s. 6d., *Sulphur* 2s.-3s. 6d., *Needle* 1s. 6d., *Turkish* 2s. 6d., *Plunge* 1s.-1s. 6d.; etc. — **MINERAL WATER.** 6d. per day at the Pump Rooms; *Magnesium Water*, 1d. per glass.

**Cab** from the station to any of the hotels, 1-2 pers. 1s., 3-4 pers. 1s. 6d.

**Coaches** daily to places of interest in the vicinity.

*Harrogate* (450 ft. above the sea), in a high and bracing situation among the Yorkshire moors, ranks with Bath and Buxton

among the three chief inland watering-places of England. It consists of two parts, High and Low Harrogate, the former to the left (E.) of the station, the latter to the right. It is perhaps the most aristocratic of all the great English spas, and the one least exposed to the inroads of excursionists. The High Harrogate hotels face the *Stray*, a common 200 acres in extent. The **Wells** for which Harrogate is visited are chiefly in the lower part of the town, and have been known for nearly 300 years.

They include the chief sulphur-springs of England, and also chalybeate springs not unlike those of Kissingen and Homburg, though less pleasant to drink owing to the absence of carbonic acid. The *Sulphur Springs*, of which there are two strong (*Old* and *Montpellier*) and seventeen mild, are efficacious in most affections of the liver, jaundice, gout, rheumatism, and diseases of the skin. The six *Chalybeate Springs* are tonic and stimulant. The so-called *Bog Springs*, 34 in number, rise in a small piece of boggy ground, a little to the W. of the sulphur-springs, and though close together no two are exactly alike. Near the springs are various *Pump Rooms*, *Baths*, and other adjuncts of a fashionable spa. The sumptuous *New Baths*, opened in 1897, cost nearly 100,000*l.* — Smollett gives an account of Harrogate a century ago in 'Humphrey Clinker'.

About 1 M. to the W. is *Harlow Hill* (600 ft.), with its tower (view). Other favourite points for excursions are *Knaresborough* (p. 416), 3 M. to the N.E. of High Harrogate; *Harewood* (p. 429), 8 M. to the S.; *Plumpton Park* (adm. 6*d.*), 4 M. to the E.; *Almes Cliff*, 5½ M. to the S.W.; *Ripon* and *Fountains Abbey* (see p. 431); and *Bolton Abbey* (p. 411), 16 M. to the W. — A line runs from Harrogate up *Nidderdale*, the picturesque valley of the *Nidd*, to (14½ M.) *Pateley Bridge* (King's Arms). On the *Nidd*, below Harrogate, are *Ribston*, famous for its pippins, and *Cowthorpe* with a gigantic oak, said to be the oldest in England. — From Harrogate to *York*, see p. 416.

30 M. **Ripon** (*Unicorn*, R. & A. 4*s.*; *Crown*; *Black Bull*; *Royal Oak*), a quaint little country-town with 7500 inhab., pleasantly situated on the *Ure*, ¾ M. from the station (omn. 6*d.*).

A monastery was founded at Ripon in the 7th cent., and was rebuilt by St. Wilfrid about 670. In 678 the see of a bishop was fixed here, but it lapsed with the death of its first holder and was not revived till 1836. From time immemorial a horn has been sounded nightly, at 9 o'clock, before the house of the 'Wakeman', or Mayor, and at the market-cross.

The **Cathedral**, which does not occupy the same site as the original church (see above), is approached from the market-place by the Kirk Gate. The transepts and part of the choir are in the Transition style (1154-81), the *W. Front* is E. E. (1215-55), the E. end of the choir is Dec. (1288-1300), and the nave, part of the S. side of the choir, and the *Central Tower* are Perp. (1460-1520). The *Saxon Crypt* is supposed to have belonged to a second church ascribed to St. Wilfrid. The whole church has been restored by Scott. It is one of the smaller English cathedrals, being only 270 ft. in length; but it is 87 wide across the nave and aisles. The daily services are at 10.15 a.m. and 4.15 p.m. Adm. to the choir and crypt 6*d.*

The **NAVE**, which has no triforium, is Perp., except the E. E. bays opening into the W. Towers. Two of the original arches (E. and S.) below the central tower have been changed from Norman to Perp., but the other two are still circular, though the lofty shafting run up at the W. arch shows that the intention was to change them all. — The **TRANSEPTS** retain much of the Transition work of Archbishop Roger, the founder

of the church. — The CHOIR, in which the Transition Norman, the Dec., and the Perp. portions are readily distinguishable, is separated from the nave by a good Perp. *Screen*. The triforium-openings have been glazed, so that there are three rows of windows at different levels. The Dec. E. window is fine, though its modern glass is poor. The beautiful carving on the stalls is of the 15th century.

To the S. of the choir are the CHAPTER HOUSE and VESTRY, which are believed to have together formed a small Norman church. Below them is a Norman crypt. Above them is the LADY LOFT, a chapel of the Dec. period, built against the outside wall of the cathedral.

From the N.E. angle of the Nave we descend to the 'CRYPT, which is one of the only two Saxon crypts in England, both built in the 7th cent. by St. Wilfrid (comp. p. 42). A long narrow passage leads to a small vaulted chamber, with a curious opening or hole called 'St. Wilfrid's Needle', which was used, it is said, as a test of chastity, the pure only being able to be drawn through it.

In Stammergate is the interesting *Hospital of St. Mary Magdalen*, founded in the 12th cent. for lepers; in High St. is the *Maison Dieu*, a hospital of the 15th cent.; and in Bondgate is *St. John's Chapel*. The *Museum* (adm. 2d.), in Park St., chiefly contains objects of natural history.

FROM RIPON TO FOUNTAINS ABBEY, 3 M. (car. 3s.). Walkers leave the town by the Westgate, opposite the Unicorn Hotel, and after a few yards diverge to the left through Park St., passing the Museum. At the fork (finger-post) we again keep to the left. After about 1 M. we cross a bridge over the *Laver*, and take the road most to the right. About 3 min. farther on, a wicket on the left opens on a field-path, which cuts off  $\frac{1}{3}$  M. and emerges in the middle of *Studley Village*, where we turn to the left, soon reaching the outer gates of *Studley Royal*, the seat of the Marquis of Ripon. Passing through the gates we ascend the long avenue, at the end of which is a conspicuous *Church*, built by the Marquis of Ripon in 1876. After about  $\frac{3}{4}$  M., before reaching the church, we turn to the left, under the beech-trees (Spanish chestnuts and other timber also fine), pass a lake, and arrive at the ( $\frac{1}{4}$  M.) gate of the pleasure-grounds (1s.). The grounds, through which runs the *Skell*, are elaborately laid out, with trimmed hedges, parterres, ponds, statuary, and small temples. After passing various 'Views' (sign-posts) we cross the stream by a rustic bridge, bend back along the *Crescent* and *Moon Ponds*, and ascend to the *Octagon Tower*. We then turn to the right and proceed in the original direction to '*Anne Boleyn's Seat*', an arbour affording a sudden \*View of Fountains Abbey, which lies below, on the opposite bank of the Skell. On the way down to it we pass *Robin Hood's Well*, where the 'Curtal Friar' soundly thrashed that noble outlaw and threw him into the river. — \*Fountains Abbey, a Cistercian foundation of the 14th cent., is at once the most extensive and the most picturesque monastic ruin in England; and nowhere else in the country can the plan of the secular buildings be so clearly traced. The °Church is in the Transition Norman and E.E. styles, with a Perp. Tower and an additional transept at the E. end resembling the 'Nine Altars' of Durham (p. 420). The Monastic Buildings lie to the S., and include the *Great Cloister* (300 ft. long), the *Chapter House*, the *Refectory*, the *Buttery*, the *Fratry*, and the *Kitchen*. A little to the E. of these are the remains of the *Infirmery* (?) and the foundations of the *Abbot's House*. — A little to the W. (beyond the bridge and the gate) is *Fountains Hall*, an interesting Jacobean mansion. We then return by the drive along the left bank of the Skell.

Other points of interest are *Maikenfield Hall*,  $3\frac{1}{2}$  M. to the S.W.; *Hackfall Woods* (adm. 6d.), 7 M. to the N.W.; and the *Brimham Rocks*.

From (33 M.) *Melmerby* branch-lines diverge to (11 M.) *Northallerton* (p. 417) and ( $7\frac{1}{2}$  M.) *Masham* ( $4\frac{1}{2}$  M. from Jervaulx Abbey, p. 417). — 39 M. *Thirsk* (p. 417).

## 55. From York to Beverley and Hull.

NORTH EASTERN RAILWAY to (34 M.) *Beverley* in  $1\frac{1}{4}$ - $1\frac{1}{2}$  hr. (4s. 6d., 2s.  $9\frac{1}{2}$ d.); to ( $41\frac{1}{2}$  M.) *Hull* in  $1\frac{1}{2}$ - $1\frac{3}{4}$  hr. (5s. 7d., 3s. 6d.). — The quickest route to (39 M.) *Hull* is viâ Selby (p. 413).

*York*, see p. 413. To the left runs the Scarborough line (R. 53). 9 M. *Stamford Bridge* was the scene of the defeat of Hardrada of Norway by Harold in 1066. — 16 M. *Pocklington* (Feathers), with an E. E. church with a Perp. tower. — 23 M. *Market Weighton* (Londesborough Arms) is the junction of lines to Selby (p. 413) and to (14 M.) *Driffield* and (49 M.) *Bridlington* (p. 427). We now enter the undulating chalk-district known as the *Wolds*.

34 M. **Beverley** (\**Beverley Arms; King's Arms; Holderness; Rail. Rfmt. Rooms*), a quiet town, the see of a R. C. bishop, with 11,500 inhab., surpasses all English towns of its size in possessing two fine churches of all but the first rank.

\*BEVERLY MINSTER (334 ft. long, 64 ft. wide), which occupies the site of a much earlier church to the N. of the town, dates mainly from the 13-14th centuries. The Perp. *West Façade* resembles that of York Minster.

**Interior.** Among the most noticeable points in the **NAVE**, which is in the late-Dec. style (ca. 1350), are the triforium-arcade, the musical angels on the piers, the tabernacle-work below the W. window, and the 'Maiden's Tomb' (below the 15th bay from the W. on the S. side). — The E. E. **CHOIR** is separated from the nave by a good modern screen, and contains some fine old stalls. Between the choir and the N. E. Transept is the beautiful \**Percy Shrine* (1365), a good view of which is obtained from the top of the reredos. The details of the choir repay close inspection. — The top of the *W. Towers* (200 ft.) affords an extensive view.

\***ST. MARY'S CHURCH**, to the S., a little beyond the market-place, is another unusually fine cruciform church, mainly in the Dec. and Perp. styles, though possessing features of earlier date.

Among the special points of interest are the \**W. Front*, the *S. Porch* (with a Norman arch on the inside), the *Flemish Chapel* (with flamboyant tracery), the panelled *Ceiling* of the chancel, and the *Sculptural Decoration* throughout the church.

A short way beyond St. Mary's is the *North Bar*, dating from the 14th cent., and formerly one of the gates of the town. Just outside it is a picturesque half-timbered house.

At Beverley the line from York joins the line from Hull to Scarborough, which runs northwards viâ (11 M.) *Driffield* (Red Lion), an agricultural town with 6000 inhab., *Bridlington* (p. 427), *Filey* (p. 427), and *Seamer Junction* (p. 427).

38 $\frac{1}{2}$  M. *Cottingham*, a favourite residence of Hull merchants. The church contains a fine brass (14th cent.).

41 $\frac{1}{2}$  M. **Hull**. — **Hotels.** IMPERIAL, near the N. E. Station; ROYAL STATION, at the N. E. Station, R. & A. 4s.; CROSS KEYS; VITTORIA, at the Pier; GEORGE; ROYAL; CENTRAL TEMPERANCE. — *Railway Refreshmt. Rooms.*

**Railway Stations.** Besides the *Paragon Station* of the N. E. R., near the centre of the town, and the *Cannon St. Station* of the Hull and Barnsley line, to the W., there is a *Booking Office* of the Manchester, Sheffield, & Lincolnshire Railway at the Corporation Pier, whence a Steam

Ferry conveys passengers to the Railway Terminus in *New Holland*, on the other side of the Humber.

Steamers ply regularly from Hull to *Bergen, Christiania, Copenhagen, Antwerp, Rotterdam, Hamburg, Bremen, New York, Rouen, Aberdeen, Dundee, Leith, Grimsby, London*, and numerous other British and foreign ports.

United States Consul, *R. L. Miller, Esq.*, Waverley House, Waverley St.

*Hull* or *Kingston-upon-Hull*, a town on the *Humber* estuary with about 350,000 inhab., is the chief emporium of the trade between England and Northern Europe, and the headquarters of a deep-sea fishing fleet of 500 boats.

The following walk (2-3 hrs.) passes most of the points of interest. Leaving the Paragon Station, we walk through Paragon St. and Waterworks St., pass the *Dock Office* and the *Wilberforce Column*, and cross the *Whitefriargate Bridge*, which affords a view (right) of the *Docks*. At the end of Whitefriargate, Trinity House Lane, with the *Trinity House* (established in 1369), leads to the right to \**Trinity Church*, a large Dec. and Perp. edifice, restored by Scott (see p. liii).

In the Market Place, in front of the church, is an equestrian *Statue of William III.*, by Scheemaker, erected in 1734. We then descend to the right through Queen St. to the CORPORATION PIER, which affords a good view of the traffic in the Humber and of the flat coast of Lincolnshire on the opposite side (ferry, see above).

We now retrace our steps to Humber St., turn to the right, and soon reach the quaint High St. In the latter, immediately to the right, is the old *De la Pole Residence*, with curious carvings. Near the middle of the street, to the left, is the *King's Head*, once an inn with an overhanging story; and at the end of the street, to the right (No. 25), is the red brick house in which *William Wilberforce* (1759-1833) was born. Salthouse Lane, nearly opposite, leads to the large *Queen's Dock*. Here we turn sharply to the left into Lowgate, in which, to the right, stands the TOWN HALL, in the Italian style. Opposite is the *Church of St. Mary*, a Perp. edifice, restored by Scott, with the side-walk running below the tower (good interior). — Silver St., at the end of Lowgate, leads back to Whitefriargate (see above).

From Hull to *Gainsborough*, see p. 368; to *Lincoln*, see R. 56. — Branch-lines also run from Hull to (15½ M.) *Hornsea (Mere; Sun)* and to (18 M.) *Withernsea (Queen's)*, two small watering-places on the German Ocean.

FROM HULL TO BARNSELY, 56 M., railway in 2-2½ hrs. (fares 7s. 8d., 4s. 8d.). This cross-country line runs viâ *Howden* (p. 413) and *Cudworth* (p. 409).

## 56. From Hull to Lincoln and Nottingham.

75 M. RAILWAY in 3¾-6 hrs. (fares 10s. 5d., 6s. 6½d.). We travel by the CENTRAL (MANCHESTER, SHEFFIELD, & LINCOLNSHIRE) RAILWAY to (42 M.) *Lincoln* and thence to (33 M.) *Nottingham* by the Midland Railway. Through-carriages are attached to some trains.

*Hull*, see p. 432. Taking our tickets at the booking-office on the *Corporation Pier* (comp. p. 432), we cross the Humber by a steam ferry to (2 M.) *New Holland*, the starting-point of the railway. The line traverses the flat and featureless county of Lincoln. At

(6 M.) *Thornton Abbey*, to the right, is a picturesque old abbey. —  $8\frac{1}{2}$  M. *Ulceby*, junction of a line to Great Grimsby and Cleethorpes.

*Great Grimsby* (*Royal; Yarborough; Rail. Refreshmt. Rooms*) is a prosperous seaport and fishing-town (52,000 inhab.) on the S. bank of the Humber, with regular steamer communication with the Continent (p. xx). — *Cleethorpes* (*Dolphin; Cliff; Victoria; Rail. Refreshmt. Rooms*), with 4300 inhab., is a rising watering-place.

From Great Grimsby a line runs to the S. to *Boston* (p. 437).

13 M. *Barnetby* is the junction of lines to *Gainsborough* (p. 437) and *Doncaster* (p. 412). — 38 M. *Market Rasen* (*White Hart*).

42 M. *Lincoln*. — *Railway Stations*. The *G. N.* and the *Midland Railway Stations*, near each other, adjoin the High St. — *Hotels*. GREAT NORTHERN, R. & A. from 4s.; \*WHITE HART, near the Cathedral; SARACEN'S HEAD; ALBION; SPREAD EAGLE; KNIGHT'S TEMPERANCE. — *Rail. Rfmt. Rooms*.

*Lincoln*, the county-town of Lincolnshire and the see of a bishop, with about 41,500 inhab., is finely situated on a hill rising from the *Witham*, in the midst of the low fen district.

*Lincoln*, the British *Lindcoit* and the *Lindum Colonia* (one of nine privileged Colonizæ) of the Romans, is one of the most ancient towns in Great Britain, and rivals *Chester* in the interest of its memorials of the past. In the 9th cent. *Lincoln* and *Lincolnshire* were occupied by the Danes, who have left traces of their settlement in the ending *by*, so common in local names in this shire. *Lincoln* was accounted the fourth city of the realm at the time of the Norman Conquest, and *William I.* selected it as the site of one of his castles. The Castle was captured by *King Stephen* in 1140, by the Barons in 1216, and by the Parliamentarians in 1644. Christianity was first introduced here by *Paulinus* (p. 435) in the 7th cent.; but the bishopric was not established till 1073, when the Mercian see was transferred hither from *Dorchester* (comp. p. 220). The chief industry of *Lincoln* is the manufacture of agricultural implements, and it carries on a considerable trade with the Midlands by means of the *Fosdsyke Canal*, which joins the *Witham* and the *Trent*.

Leaving the *Midland Railway Station*, we proceed to the N. along *High Street*, passing the modern church of *St. Mark* on the left. On the opposite side (No. 333) is an interesting half-timbered house, which should be viewed from the court-yard. We then cross the *G. N. Railway* and reach *St. Mary-le-Wigford*, the tower of which is a good example of the pre-Norman style, though built shortly after the Conquest. The E.E. nave and chancel date from about 1225, and the S. aisle is modern. In front of the church stands *St. Mary's Conduit*, constructed in the time of *Henry VIII.* (1509-47) with fragments of an old monastery. To the left, farther on, are the ivy-clad remains of *St. Benedict's Church*.

We may here diverge, through the archway, to see *Brayford Pool* (boats for hire), the S. bank of which affords a good view of the Cathedral.

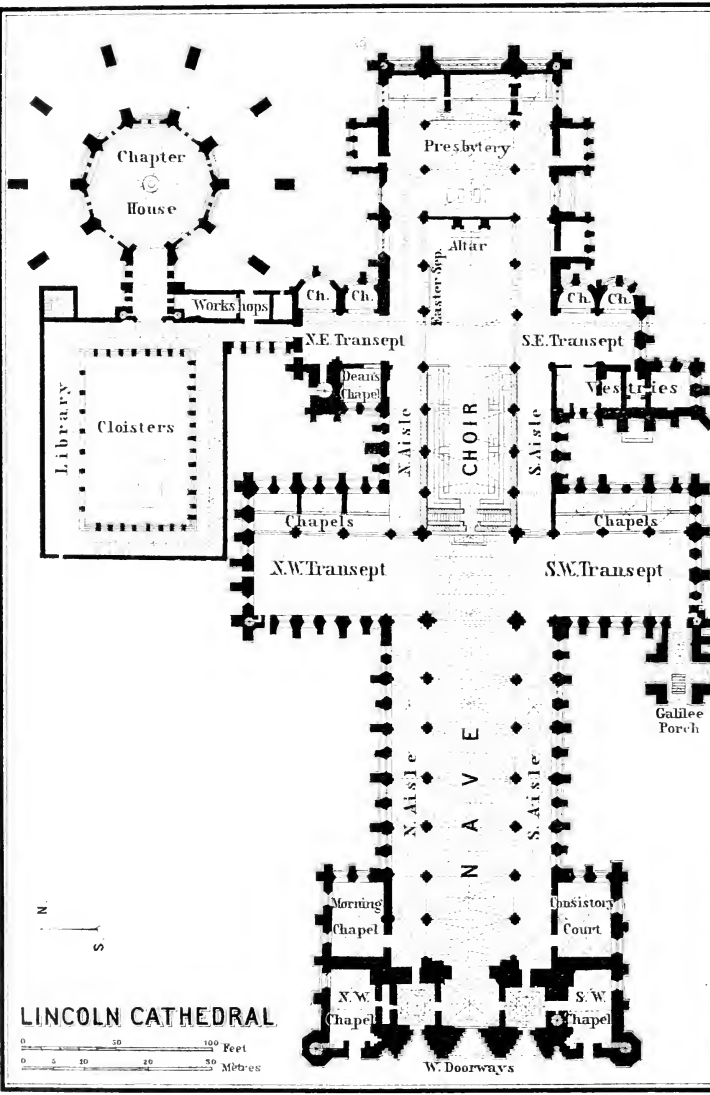
We now reach the \**High Bridge*, an ancient structure, with a row of buildings on its W. side (quaint, Dutch-like view of their backs by descending the steps to the left). In front is the \**Stonebow*, a 15th cent. gate-house, the upper part used as the *Guildhall*.

Just beyond the *Stonebow*, at the church of *St. Peter-at-Arches* (18th cent.), we may diverge to the right, through *Silver St.*, to visit *St. Swithin's Church*, which contains a Roman altar, discovered in 1884.

At the head of *High St.*, we follow the narrow STRAIT, to the







**LINCOLN CATHEDRAL**



W. Doorways

right. At the end of this, to the left, is the \**Jew's House*, one of the most ancient specimens of domestic architecture in England (early 12th cent.; comp. p. xl). — The Strait is continued by the *STEEP HILL*, halfway up which is a platform known as the *Mayor's Chair*. Near the top of the hill, to the right, is the *House of Aaron the Jew*, with a Norman window. Opposite is the *Bishop's Hostel*, connected with the Lincoln Theological School. To the right, farther on, is the *Exchequer Gate* of the Minster Yard (p. 436). In the meantime, we turn to the left and enter the **Castle** (adm. 2d.).

The Castle Walls enclose an area of 6½ acres, laid out as a garden, and contain the *Assize Courts* and the old *County Prison* (disused). To reach the *Keep* (12th cent.) we turn to the left on entering and pass through a gateway. View from the top of *Cobb's Hall*, the round tower to the S. of the entrance. Just inside the entrance-gateway, to the right, is a fine *Oriel Window*, brought from John of Gaunt's Palace (p. 437).

We now continue in a straight direction through the Bailgate, in which, in the cellar of Mr. Allis's House (No. 27, to the left; adm. 1s.), are the highly-interesting remains of a *Roman Basilica*.

In the Westgate, which diverges to the left from the Bailgate, is *St. Paul's Church*, occupying the site of the church of St. Paulinus (p. 434).

Bailgate ends at the \***NEWPORT ARCH**, one of the gates of Lindum Colonia and a unique specimen of a Roman city-gate in England. Its date is placed between B. C. 50 and A. D. 50. — We may now turn to the right and pass along the East Bight into the Minster Yard (see p. 436), which we reach on its N. side.

\***Lincoln Cathedral**, splendidly crowning the hill on which the city is built, may perhaps claim to be the finest church in Great Britain. Other cathedrals may equal or surpass it in certain points, but in the combination of size, delicacy of detail, effectiveness of both interior and exterior, good preservation, and grandeur of position, it has probably no rival. The building is 480 ft. long (internal measurement), 80 ft. wide, 220 ft. across the W. transepts, and 82 ft. high. Daily services, 10 a.m. and 4 p.m. Adm. to the choir and cloisters 6d., to the tower 6d.

**History.** Of the original cathedral, built at the end of the 11th cent., there remains the lower portion of the W. front and part of the first bay of the nave. The Norman cathedral was injured by an earthquake in 1185, and its restoration was at once undertaken by Bishop Hugh ('St. Hugh of Lincoln'; 1186-1200), who finished the *Choir* and the *E. Transepts*, the earliest piece of E.E. work of known date (p. xlii). The *W. Transepts* and *Chapter House* were completed soon after, and the *Nave*, including the W. front, by about 1250. The *Presbytery* and *Cloisters* followed in the same cent., and the upper story of the *Central Tower*, the lower part of which dates from about 1240-50, was added between 1300 and 1320. The upper parts of the W. towers are late-Dec. (ca. 1380). The *Chapels* attached to the Presbytery are Perp. (15-16th cent.).

**Exterior.** Among the most noteworthy external features of the Cathedral are its fine \**Central* and *W. Towers* (262 ft. & 200 ft. high); the *W. Façade*, which is imposing in spite of its mixture of styles (p. xxxix) and the fact that it is in some degree a mere screen; the *E. Front*, somewhat marred by the aisle-gables; the *Galilee Porch*, adjoining the S.W. Transept; the *S.E. Portal*; and the *Chapter House*, with its flying buttresses.

**Interior.** The usual entrance is by one of the W. doors. The *Nave* is harmonious and imposing, though the vaulting is rather low and the

bays too wide. At its W. end are two chapels, of somewhat later date. The Norman font stands under the second arch to the S. The stained glass is modern, and the monuments are of little interest. The way in which the E.E. work is accommodated to the pre-existing Norman front is interesting. — The CENTRAL TOWER is supported by four fine and lofty arches, with massive stone piers, contrasting with the slender piers of the nave. In the lantern hangs 'Great Tom', a bell weighing 5½ tons. — The GREAT TRANSEPTS contain two bays of St. Hugh's work, while the rest is a little later. The most interesting features are the two circular windows, that in the S. transept being called the *Bishop's Eye* (ca. 1325), and that in the N. the *Dean's Eye* (ca. 1225). The glass in both is old. The E. aisles of the transepts contain chapels, separated from the transepts by carved screens. The beautiful *Doorways* leading into the choir-aisles are of the latest E.E. period.

The *CHOIR*, the oldest known example of the E.E. or pure Gothic style, is separated from the nave by a Dec. *Screen* (1320), surmounted by the organ. The lowness of the vaulting is felt here even more than in the nave. The five easternmost bays of the choir, beyond the E. TRANSEPTS, form the *PRESBYTERY* or ANGEL CHOIR, 'one of the loveliest of human works', added in 1255-80. Its proportions and its details are alike admirable. The *Choir Stalls*, dating from the late-Dec. period (1360-80), are unsurpassed in England (comp. p. 278). Among other noticeable points in the choir are the *E. Window*; the *Easter Sepulchre*, to the left of the high-altar; the monuments of Catherine Swynford, third wife of John of Gaunt, and their daughter, the Countess of Westmorland, to the right of the altar; the site of the shrine of *Little St. Hugh of Lincoln*, a child alleged to have been crucified by the Jews; the unique *Piers* at the angles of the choir and E. transept, with their crocketed and detached shafts; the modern *Pulpit*; the monument of *Bp. Wordsworth* (d. 1885); the sculptured *Angels* in the Angel Choir; and the *Diapered Screen* of the *Choristers' Vestry*. Most of the stained glass is modern and bad.

From the N.E. Transept we enter a vestibule leading to the CLOISTERS, on the floor of which is a slab marking the grave of 'Mrs. Markham' (*Elizabeth Penrose*), the guide of our earliest historical studies. The Cloisters were erected towards the end of the 13th century. The N. Walk, rebuilt by Wren, affords one of the best views of the Cathedral. — In the E. Walk is the entrance to the *CHAPTER HOUSE*, a decagonal building of the 13th cent., with vaulting borne by a central shaft. — The *CHAPTER LIBRARY*, above the N. Cloister, contains 5000 vols. and valuable MSS.

Many of the houses surrounding the CLOSE, or MINSTER YARD, are picturesque and interesting. Among these are the *Chancery* (14-15th cent.), at the N.E. angle; the *Cantilupe Chantry*; the house known as the *Priory*; and the quaint little *Vicars' Court* (14-15th cent.), opposite the S. Transept. The remains of the *Old Episcopal Palace* to the S., the oldest parts dating from early in the 12th cent., are also of great interest; they include *Bishop Alnwick's Tower* (now fitted up for the Theological School) and *Dining Room*, and *St. Hugh's Hall*. A new *Palace* has been erected by the side of the ruins of the earlier one, a part of which has been restored as the Bishop's Domestic Chapel. The *Deanery*, to the N. of the Cathedral, is modern; the *Sub-Deanery* (with a good oriel) and the *Precentory* have been modernized. — The main entrance to the Close is by the *Exchequer Gate* (sec p. 435), a large three-arched gateway of the early 14th century. *Potter Gate*, at the S.E. corner, is of the same date.

Among other points of interest in Lincoln are the *Arboretum*, on the E. side of the city; the small ruin of *Monks' Abbey*; *St. Anne's Bede-Houses*; the large *County Hospital*; and the *Science & Art School*. — In the High St., to the S. of our starting-point at the Midland Railway (see p. 434), is *St. Mary's Guild*, an interesting range of 12th cent. buildings, popularly known as John of Gaunt's Stables (to the left; near St. Peter's). On the opposite side

(Nos. 122, 123) is *John of Gaunt's Palace* (much altered). The old church of *St. Peter-at-Gowts*, on the other side of the street, has a pre-Norman tower like that of *St. Mary's* (p. 434). The High St. ends at the *Bargate Bridge*, over an arm of the *Witham*.

The immediate environs of Lincoln contain few attractions, but the ecclesiologist will find much to interest him in Lincolnshire churches.

The usual routes from London to Lincoln are the G. N. R. from *King's Cross* viâ *Grantham* (comp. p. 368), or the G. E. R. from *Liverpool St.* viâ *Spalding* (see below; 3-4 hrs.; fares 18s. 10d., 10s. 9d.); it may also be reached from *St. Pancras* viâ Nottingham, or from *Euston* viâ *Rugby* and *Trent*.

FROM LINCOLN TO BOSTON, 30 M., G. N. R. in 1¼ hr. (fares 4s. 2d., 2s. 6½d.). This line runs through the fen-country, following the lower course of the *Witham*. From (8½ M.) *Bardney* a branch-line runs N. to *Louth*, with a fine church-spire, 294 ft. high. — At (14½ M.) *Kirkstead*, with the remains of a Cistercian abbey (12th cent.), a line diverges to *Horncastle*, passing *Woodhall Spa*, with springs strongly impregnated with iodine. — To the left, near (18½ M.) *Tattershall*, is the keep of an old *Castle* (16th cent.).

30 M. **Boston**, i.e. *St. Botolph's Town* (*Peacock*; *Red Lion*; *Rail. Rfnt. Rooms*), an ancient seaport at the mouth of the *Witham*, with 14,600 inhab., is perhaps chiefly interesting from its association with its famous namesake on the other side of the Atlantic. The *Church of St. Botolph* is a large Dec. building, with a lofty Perp. tower ('*Boston Stump*') crowned with an octagonal lantern (20 ft.). It contains a chapel restored in 1857 by New England Bostonians in memory of John Cotton (1585-1652), who was vicar here before he went to America. The old *Guildhall*, in which *Brewster* (p. 412) and his companions were tried, has some ancient stained glass. — Boston is a railway-centre of some importance, lines running N. to *Skegness* (a rising watering-place), *Willoughby* (with a branch to *Sutton-on-Sea* and *Mablethorpe*), *Louth* (see above), and *Grimsby* (p. 434); W. to *Steaforth* (p. 369) and *Barkstone* (p. 368); and S. to *Spalding* (*Lynn*, *Peterborough*, etc.). Many of the finest churches in Lincolnshire and Norfolk lie on the railway between Boston and Lynn (p. 450).

FROM LINCOLN TO GAINSBOROUGH, 16 M., railway in 20-30 min., viâ *Sarilby*, *Stow Park*, and *Lea*. — 16 M. **Gainsborough** (*White Hart*; *Rail. Rfnt. Rooms*), on the *Trent*, is an interesting old river-port and manufacturing town. The *Church of All Saints* has an ancient tower (ca. 1300). The *Old Hall*, or *Manor House*, is a fine specimen of a baronial residence (15-16th cent.; restored in 1884). *John Robinson* (1575-1625), the pastor of the *Pilgrim Fathers* at *Leyden*, is believed to have been a native of Gainsborough, where the *John Robinson Memorial Church* was opened in June 1897. Gainsborough is the *St. Ogg's* of the '*Mill on the Floss*', The '*eagre*', or tidal wave on the *Trent*, runs past the town. — Railways to *Doncaster* (p. 412), *Retford* (p. 368), and *Barnetby* (p. 431) diverge here. A steamer plies daily to *Hull*.

Beyond Lincoln the train continues to run through the fenny district, the meres and marshes of which have, however, been mostly converted into rich pasture and fertile corn-land. — At (57½ M.) *Newark* (p. 368) we cross the main line of the G.N.R.

61½ M. **Rollleston** is the junction of a line to (7½ M.) *Southwell* and (14½ M.) *Mansfield* (p. 368).

**Southwell** (*Saracen's Head*), a small town with 2830 inhab., is often visited for the sake of its fine *Minster* (306 ft. long), raised to the rank of a cathedral in 1884. It is one of the few great English churches of an early period that retain their three towers. The *Nave*, *Transepts*, and *Towers* are Norman, dating from the beginning of the 12th cent.; and the massive *Interior* is very imposing. The *Choir*, with its ingeniously combined triforium and clerestory, is E.E., dating from 1230-50. The *Chapter House*, erected in 1235-1300, is adorned with exquisite *Stone-carvings*. The fine *Screen* separating the choir and nave is Dec. (14th cent.). — To the

S. of the cathedral are the ruins of an old *Palace* of the Archbishops of York and the *New Palace* by Bodley.

At (65 M.) *Thurgarton* is *Thurgarton Priory*, on the site of a Benedictine convent. The *Priory Church* is now the parish-church.

75 M. **Nottingham** (*George; Clarendon; Flying Horse; Maypole; Lion; Caledonian Temperance*), the metropolis of the lace and hosiery manufacture of England, is pleasantly situated on the steep slope of a sandstone hill, near the junction of the small river *Leen* with the *Trent*. The population is about 212,000.

Nottingham, the *Snodengahame* of the Saxons, one of the most ancient towns in England, probably occupies the site of an early British settlement. At the beginning of the present century it was a centre of the 'Luddite' riots, in which the stocking-makers endeavoured to improve their miserable position by concerted action against the masters, chiefly by the destruction of machinery. It was not till upwards of 1000 stocking-frames had been demolished and several rioters put to death that order was finally restored.

The MARKET PLACE of Nottingham,  $5\frac{1}{2}$  acres in extent, is said to be the largest in England. It was formerly divided into two portions by a breast-high wall, which was erected when the town consisted of two distinct boroughs, English and Norman. The second stories of the houses round it project over the pavement and are supported by pillars, forming a kind of arcade. The *\*University College*, a handsome Gothic building, contains a free public library, a natural history museum, well-equipped laboratories, etc. The *Church of St. Mary* is a fine cruciform edifice of the 15th cent., with a tower and chancel of later date; it possesses a fine picture ascribed to Fra Bartolommeo. The *Rom. Cath. Cathedral* is a good example of Pugin's revived Gothic. The *School of Art* and the *Arboretum* may also be mentioned.

The *\*Castle*, which occupies a commanding position on the W. side of the town, 150 ft. above the *Leen*, is, in its present form, a palatial building in the Renaissance style, containing the *\*Midland Counties Art Museum*. The Felix Joseph Gallery of drawings (500 by Thos. Stothard, R. A.) and the *\*Antiquities* presented by Lord Savile are among the treasures of the museum.

The original castle, built by the Conqueror, soon came to be regarded as the key of the Midlands, and was a frequent object of contest. Mortimer, the guilty favourite of Queen Isabella, was surprised here in 1330 by Edward III., who gained entrance by a secret passage now known as 'Mortimer's Hole'; Owen Glendower was imprisoned within its walls; and David II. of Scotland was lodged here on his way to London. In 1642 Charles I. unfurled his standard and mustered his troops at Nottingham Castle, but in the following year it fell into the hands of the Parliament. It was then entrusted to the care of Col. Hutchinson, whose wife has left us in her well-known memoirs a charming account of various episodes of the Civil War. During the Commonwealth the old castle was demolished. The modern one founded in 1674 by the conspicuous Royalist, William Cavendish, Duke of Newcastle, was burned down by the mob in 1831 in consequence of the then Duke's opposition to the Reform Bill, and was afterwards acquired by the Corporation and restored as a public museum. See Mr. T. C. Hine's interesting monograph.

The tourist should visit one of the large *Lace and Hosiery Factories*. Among the largest are the hosiery-works of *Messrs. I. & R. Morley* (6000

workpeople); the hosiery and lace factories of the *Nottingham Manufacturing Co.*; and the machine-works of the *Messrs. Blackburn*. The largest depot of lace in the town is that of *Messrs. Thomas Adams & Co.*

*Henry Kirke White* (1785-1806), the poet, was the son of a butcher here, and *Col. Hutchinson* (see p. 438; 1615-61) was also a native of Nottingham.

About 8 M. to the N.W. is *Newstead Abbey* (reached by train to *Newstead or Linby*), the seat of Lord Byron, who is buried in the church of *Hucknall Torkard*, 3 M. nearer Nottingham. A little to the S. of Newstead is *Annesley*, the married home of Mrs. Musters, the 'Mary Chaworth' of Byron's youthful poems. About 2 M. to the W. of Nottingham is *Wollaton Hall*, the seat of Lord Middleton, a fine Elizabethan mansion, said to have been designed by John of Padua; in the park is a famous double avenue of limes. — Excursions may also be made from Nottingham to the *Dukeries* (p. 368), *Sherwood Forest* (p. 368), and *Southwell* (p. 437).

## 57. From London to Cambridge.

56 M. GREAT EASTERN RAILWAY from *Liverpool Street Station* or *St. Pancras* in 1¼-2½ hrs. (fares 8s. 9d., 4s. 7½d.). — Cambridge may also be reached by the G.N.R. viâ *Hitchin* (same times and fares), or by the L.N.W.R. viâ *Bedford*.

The trains from *Liverpool Street* and *St. Pancras* traverse the N.E. suburbs of London and unite at (6 M.) *Tottenham*. Beyond (8 M.) *Angel Road* the wooded heights of *Epping Forest* are visible to the right. — 13 M. *Waltham Cross* (Four Swans), with *Waltham Abbey* and *Cross* (see *Baedeker's London*). At (14 M.) *Cheshunt*, famous for its rose-gardens, is the house where Richard Cromwell died.

*Cheshunt* may also be reached by a suburban line from *Liverpool St.*, viâ *Edmonton* (*Bell*, rebuilt since Cowper's time). *Charles Lamb* (1775-1834) died at *Bay Cottage*, *Church St.*, whither he removed in 1833, and is buried in the churchyard, along with his sister *Mary* (d. 1847). In the church is the *Butterworth memorial* to *Lamb* and *Cowper*. *John Keats* (1795-1821) served his apprenticeship with a surgeon in *Church St.* (1810-16) and there wrote his 'Juvenile Poems'. A short branch-line runs from *Edmonton* to *Enfield*, with the *Royal Small Arms Factory* (open to visitors on Mon. & Thurs.). The church contains several interesting monuments. The *Palace* (now a school) still retains some work of the Tudor period. *Lamb* (see above) lived from 1827 to 1833 at *Enfield*; *Keats* and *Captain Marryat* (1792-1821) were educated here; and *Isaac Disraeli* (1766-1848) was a native of the town.

17 M. *Broxbourne* is the junction of lines to *Rye House* and *Hertford* (p. 371), and to *Widford* and *Buntingford*.

*Charles Lamb*, when a boy, used to visit *Blakesware*, near *Widford* (the *Blakesmoor* in H—shire of 'Elia'), where his grandmother, *Mary Field* (d. 1792; buried at *Widford*), was housekeeper.

We now cross the *Lea* and enter *Essex*. — From (30½ M.) *Bishop's Stortford* (*George*; 6600 inhab.) a branch runs to (9 M.) *Dunmow* (*Saracen's Head*), *Braintree* (18 M.), and (30 M.) *Witham* (p. 451).

Near *Dunmow* are the ruins of the *Priory*, where it was the custom (recently revived) to present a flitch of bacon to any married couple who had not repented of their marriage during a year and a day.

Near (42 M.) *Audley End* is the fine seat of Lord *Braybrooke* (shown to visitors on Tues. & Thurs.).

About 2 M. to the N.E. is *Saffron Walden* (*Rose & Crown*), a small town (6100 inhab.), with a large Perp. church, a ruined castle, a museum, and several quaint timbered houses.

46 M. *Great Chesterford*; 53 M. *Shelford*. Farther on, the low *Gogmagog Hills* are visible to the right. The red buildings on the same side as we enter the station are *Cavendish College* (p. 447).

58 M. **Cambridge** (see Plan, p. 446). — **Hotels.** BULL (Pl. a; B, 4), Trumpington St., R. & A. 4s. 6d., B. 1s. 6d., D. 3s.; UNIVERSITY ARMS, Regent St. (Pl. D, 4), R. & A. 4s., B. 1s. 6d., D. 3s.; RED LION (Pl. c; C, 3), Petty Cury; HOOP (Pl. d; C, 2), Bridge St.; PRINCE OF WALES (Pl. e; C, 3), Sidney St., with restaurant, R. & A. 4s.; BIRD BOLT TEMPERANCE (Pl. f; C, 4), St. Andrew's St., plain.

**Restaurants.** *Moyes*, Benet St.; *Prince of Wales Hotel*, see above; *Webb*, Market Passage, Market St.; *Rail. Refreshmt. Rooms.* — *Café Oriental*, Trinity St. (tea and coffee). — Ices at *Thurston's*, Market St.

**Photographs.** *R. H. Lord*, Market Place; *Stearn*, Bridge St.; *Clarke*, Post Office Terrace.

**Baths.** *Flack*, 25 St. Andrew's St. — *River Baths* at the University Sheds (not open to strangers) and on Sheep's Green.

**Post and Telegraph Office** (Pl. 13; C, 3), Petty Cury.

The **Railway Station** (beyond Pl. D, 6) lies 1½ M. from the centre of the town; cab 1s. 6d. (each pers. beyond one, 6d. extra).

**Tramways** run from the Station through Hills Road, Regent St., and St. Andrew's St. to the *Post Office* (Pl. 13; C, 3) and through Lensfield Road and Trumpington St. to the *Market Place* (Pl. B, C, 3). Fares 1d., 2d. — Omnibuses (fare 1d.) also ply from the Station to the *Market-Place*, etc.

**Principal Attractions.** *Fitzwilliam Museum* (p. 441); *Peterhouse* (p. 441); *Queens' College* (p. 442); *King's College* (p. 443), with its grounds and chapel; *Clare College* (p. 444); Exterior of the *University Library* and *Senate House* (pp. 443, 444); *Trinity College* (p. 444), and grounds; *St. John's College* (p. 445), with grounds; the *Round Church* (p. 446); *Magdalen College* (p. 446); *Jesus College* (p. 446); *Gonville and Caius College* (p. 444). A college-service should be attended in the chapel of King's, Trinity, St. John's, or Caius. A walk or a row along the *Backs* should on no account be omitted.

**Boats** may be hired on the *Lower River*, the *Upper River*, or the *Backs*, three reaches of the *Cam*, at different levels, separated by locks. Visitors who merely wish a short row should take a boat either at the Mill Pool (Pl. B, 5) or at Garret Hostel Bridge (Pl. A, 3), adjoining Trinity, and skirt the *College Backs* (see below). — The *Inter-Collegiate Boat Races* (comp. p. 228; chiefly in June) are rowed on the Lower River (p. 446), and here also all the necessary practice is performed. The pretty but narrow Upper River is resigned to non-racing boats.

*Cambridge*, a town with about 44,400 inhab., situated on the *Cam*, in a somewhat flat but not unpleasing district, is interesting as the seat of one of the two great English Universities. Though on the whole less picturesque than Oxford, especially as regards general views, Cambridge contains several collegiate buildings which are at least equal in interest to those of the sister-university, while in certain points, such as the 'Backs', *i.e.* the beautiful lawns and avenues behind the colleges, it possesses charms peculiar to itself.

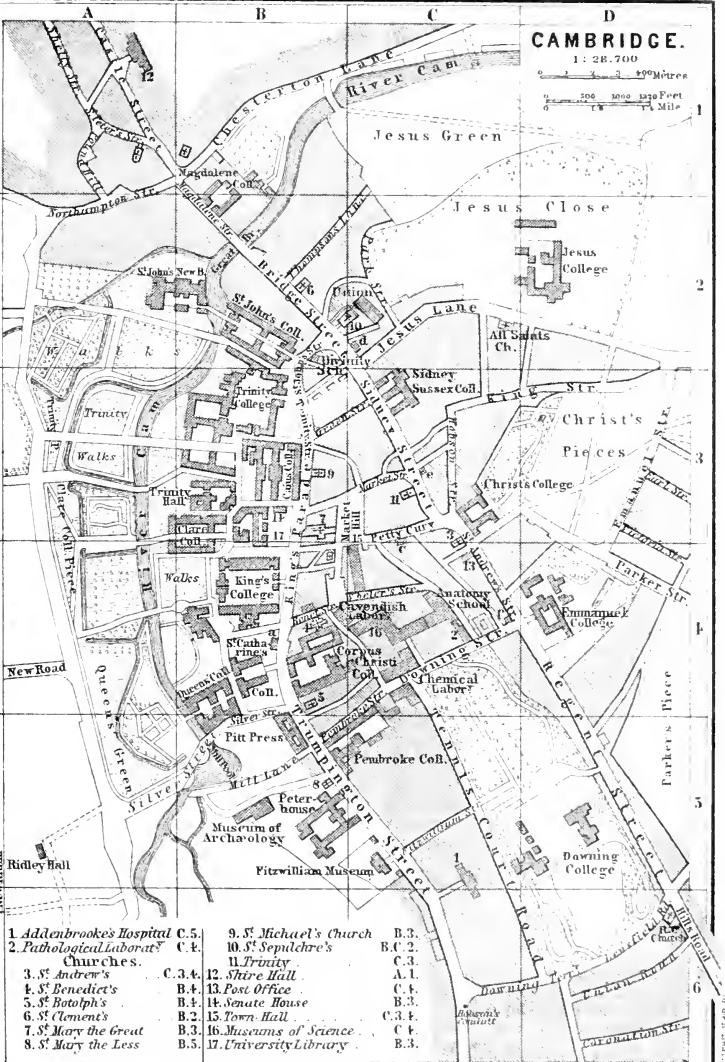

**History.** Though its authenticated pre-Academic epoch is longer, the history of Cambridge is identified, even more than is the case at Oxford, with the growth of its university. It is believed to occupy the site of the British *Caer Graunth* and the Roman *Camboritum*, situated on the N. (left) bank of the *Cam* or *Granta*. The name appears in the Anglo-Saxon Chronicle as *Grantabrycge*, and later as *Cantebrige* (14-15th cent.). The town was ravaged several times by the Danes, and William the Conqueror built a castle here, of which almost nothing now remains (comp. p. 446).

In regard to the University, legend has been no less daring at Cambridge than at Oxford, ascribing the establishment of the first seat of



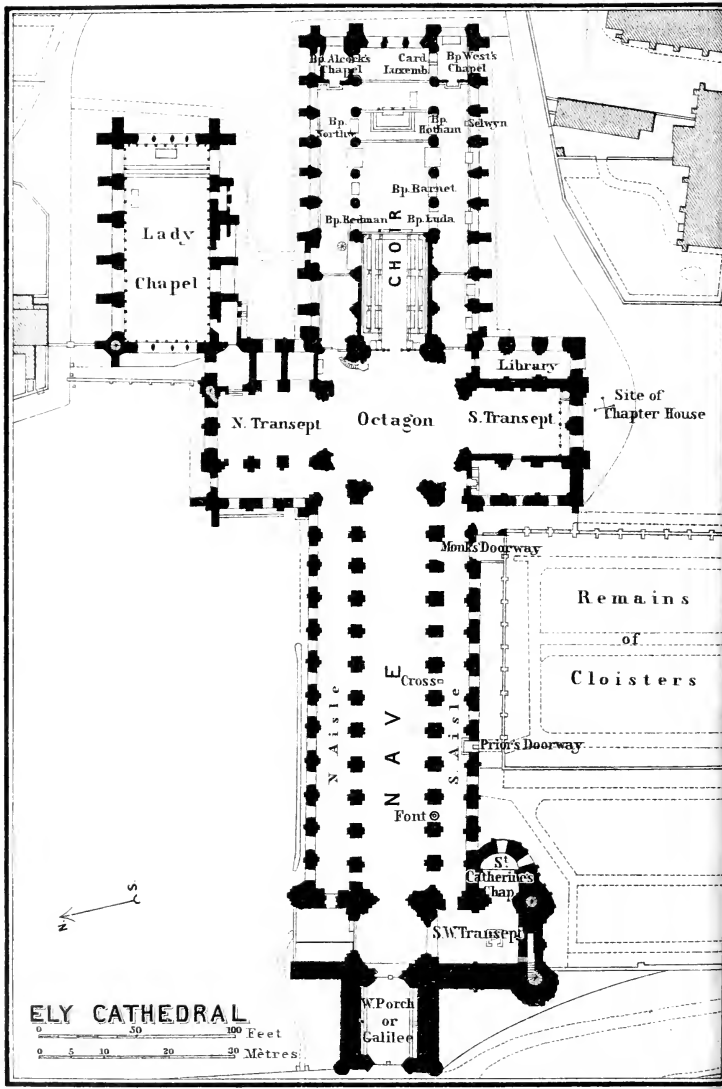
# CAMBRIDGE.

1 : 28.700




- |                            |        |                         |         |
|----------------------------|--------|-------------------------|---------|
| 1. Addenbrooke's Hospital  | C.5.   | 9. St. Michael's Church | B.3.    |
| 2. Pathological Laboratory | C.4.   | 10. St. Sepulchre's     | B.C. 2. |
| Churches.                  |        | 11. Trinity             | C.3.    |
| 3. St. Andrew's            | C.3.A. | 12. Shire Hall          | A.1.    |
| 4. St. Benedict's          | B.4.   | 13. Post Office         | C.4.    |
| 5. St. Botolph's           | B.4.   | 14. Senate House        | B.3.    |
| 6. St. Clement's           | B.2.   | 15. Town Hall           | C.3.4.  |
| 7. St. Mary the Great      | B.3.   | 16. Museums of Science  | C.4.    |
| 8. St. Mary the Less       | B.5.   | 17. University Library  | B.3.    |

A B C D



**ELY CATHEDRAL**



learning here to a Spanish prince named *Cantaber*, 300 years before the Christian era! In both cases, however, the first establishment of teaching bodies seems to have taken place in the 12th cent., while their documentary history begins in the 13th. The earliest recognition of Cambridge University occurs in a writ of the second year of Henry III. (1217); the first college was founded in 1284; and in 1318 the University was recognised as a *studium generale* by Pope John XXII. The manner of its early development was similar to that of Oxford, and has already been indicated at p. 225. Of the numerous disputes between the University and the Town, the most serious was that of 1381, when the townsmen stormed the colleges and destroyed most of their charters. In the Civil War many of the colleges sent their plate to the king, but the town acquiesced without resistance in the rule of the Commonwealth. Cambridge contains 17 colleges and 1 public hostel, attended by about 3000 students.

Comp. *Willis & Clark's* 'Architectural History of Cambridge' (4 quarto vols.; 1856), *J. Bass Mullinger's* admirable 'History of the University of Cambridge' (1873-84) and his shorter work in the 'Epochs of Church History' series (1888), *J. W. Clark's* 'Cambridge' (1890), the *University Calendar*, and the *Cambridge Student's Handbook*. See also pp. 225-228 for a general sketch of the customs and organisation of the University.

At the (3 min.) end of Station Road we turn to the right and follow the tramway-line, passing the red *Church of St. Paul*, and Harvey Road, leading to the *University Cricket Ground*. Farther on, at the large *Roman Catholic Church*, opposite the new buildings of the *Perse Grammar School*, we turn to the left into *Lensfield Road*, a broad thoroughfare passing the grounds of Downing College (on the right; p. 447) to the ( $\frac{1}{4}$  M.) S. end of *Trumpington Street*. Here is situated *Hobson's Conduit* (Pl. C, 6), constructed in 1614, partly at the cost of *Thomas Hobson*, carrier and livery stable-keeper, whose rule of strict rotation in letting out his horses gave rise to the phrase 'Hobson's Choice'. His memory has been immortalised by Milton.

Proceeding to the N., we pass *Addenbrooke's Hospital* (Pl. 1; C, 5) and reach the \***Fitzwilliam Museum** (Pl. C, 5; open daily, 10-6 in summer and 10-4 in winter; on Frid. to visitors accompanied by a member of the University in academic gown), a fine building in a Grecian style, with the important collections bequeathed by Viscount Fitzwilliam in 1816 and acquisitions of later date.

**Interior.** Passing through the beautiful ENTRANCE HALL, and ascending the STAIRCASE, we enter the large WEST GALLERY, containing pictures by *Holbein*, *Dürer*, *Rembrandt* (Officer), *Titian*, *Paolo Veronese*, *Dow*, *Hogarth*, and others (catalogues provided). — To the right is the NORTH DOME ROOM, with paintings by British masters, and this is adjoined by the NORTH GALLERY, containing works of less interest. — The SOUTH DOME ROOM contains minor Italian works, and the SOUTH GALLERY works of the French, Flemish, and German schools. A collection of 25 Drawings by *Turner* is also shown. — In the BASEMENT ROOM are ancient sculptures, Greek vases, models of buildings, bronzes, Oriental curiosities, etc. — The fine LIBRARY, with one of the richest collections of prints in Europe, is shown to graduates and their friends only, or to undergraduates with an order.

The *Archaeological Museum*, an annexe to the Fitzwilliam Museum behind St. Mary the Less (p. 442), contains upwards of 600 casts from the antique (open daily, except Frid., 10 to 4 or 6; catalogue by Dr. Waldstein).

On the same side, just beyond the Museum, is **St. Peter's College** (Pl. B, C, 5), or *Peterhouse*, the oldest college in Cambridge, founded by Hugh de Balsham, Bishop of Ely, in 1284. It possesses two courts, the first of which is divided into two parts by the *Chapel*,

built in 1632 in an Italian Gothic style. The only parts of the original building are on the left side of the first court (visible from the W.). The new *Combination Room*, on the S. side of the second court, contains some beautiful stained glass by Burne-Jones and Morris.

The most famous member of Peterhouse is the poet Gray, who occupied rooms on the N. side of the first court. They are recognisable by the iron bars at the window (on the outside wall, facing St. Mary the Less), which are said to have been placed there by Gray to facilitate the use of a rope-ladder in case of fire. — To the W., reached from either court, are the pleasant *College Grounds*.

Adjoining Peterhouse is the *Church of St. Mary the Less* (Pl. 8), which for 350 years served as the college-chapel. It is in the Dec. style of the 14th cent., but has been spoiled by alterations.

Opposite St. Mary's is **Pembroke College** (Pl. B, C, 5), founded by the Countess of Pembroke in 1347, but almost entirely rebuilt. The *Chapel* was built by Sir Christopher Wren in 1663-65; the *Hall*, *Library*, and *Master's Lodge* are recent erections by Waterhouse, the rest of the new buildings are by the younger Scott.

The room to the left of the entrance, formerly the chapel, contains a fine ceiling. The cloister leading to the chapel is also interesting. The pretty *Gardens* contain a mulberry-tree associated with the memory of Edmund Spenser, who was a member of this college. Other eminent alumni are Ridley, Grindal, Andrews, Gray (who removed to Pembroke from Peterhouse), William Pitt, and Richard Crashaw.

To the left, at the corner of Mill Lane, stands the **Pitt Press** (Pl. B, 5), a large ecclesiastical-looking edifice, containing the *University Printing Office* and the *Registry*. It is nicknamed the 'Freshmen's Church'. To the right is *St. Botolph's Church* (Pl. 5).

Following Silver St. to the left, we reach **\*Queens' College** (Pl. B, 4), founded in 1448 by Queen Margaret of Anjou, wife of Henry VI., and completed by Queen Elizabeth Woodville, wife of Edward IV.

We pass through the handsome vaulted *Gateway*, with its four turrets, and enter the Great Court, with the *Hall*, *Library*, and old *Chapel*. On the wall of the latter, which has been judiciously restored, is a large sun-dial. The passage adjoining the Hall leads into the picturesque *Cloister Court*, from which an old wooden bridge crosses the Cam to the *College Grounds*. To the S. of the Cloister Court is the *Erasmus Court*, with the *Erasmus Tower*, in which Erasmus lodged. On the N. side of the principal court is the *Walnut Tree Court*. A new court, with a large new *Chapel*, has been built farther to the N. Thomas Fuller was a member of Queens'.

By continuing to follow Silver St., crossing the Cam, and going through a lane in a straight direction, we reach *Ridley Hall*, a modern theological college for graduates. Farther on, beyond Corpus Cricket Ground, is **Selwyn College**, founded in 1882, and intended, like Keble College (p. 234), to provide an economical university training for members of the Church of England. Beyond are the new *University Football Ground* and the fine *Rifle Range* of the University volunteers. — To the S. of Selwyn is **Newnham College**, one of the two women's colleges at Cambridge, established in 1875. It accommodates 100 students.

Leaving Queens' by the main gateway and turning to the left, we reach *St. Catharine's College* (Pl. B, 4), founded in 1475. Archbishop Sandys was Master of St. Catharine's. — Passing through this college, we again reach Trumpington St., opposite —

**Corpus Christi College** (Pl. B, 4), established in 1352 by the amalgamation of the 'Gilda Corporis Christi' and the 'Gilda Beata Mariæ Virginis'. The W. front and the first court are modern, but the picturesque *Old Court* (entered from the N.E. angle of the first court) belongs to the original building. The *Library* (to the right on entering) contains a very valuable collection of MSS., bequeathed by Archbishop Parker, and the *Buttery* possesses some fine old plate. Archbishops Tenison and Parker, Marlowe, Fletcher, Richard Boyle, and Samuel Wesley are among the names on the college-books.

Behind Corpus, between Downing St. and Free School Lane, are the *Science Schools* and *Museums* and the new *Engineering Laboratory* (see p. 417).

In Benet Street, to the N. of Corpus, is *St. Benedict's Church* (Pl. 4), generally called *St. Benet's*, the tower of which is one of the best specimens of pre-Norman architecture in England. In the interior the arch opening into the tower is noticeable; the rest of the building has been modernized (key at 3 King's Parade).

The continuation of Trumpington St. is named the *King's Parade*, and here, in an open and central position, is \***King's College** (Pl. B, 4), founded in 1440 by Henry VI., and finished by Henry VII. and Henry VIII. The *Great Court* is separated from the street by a modern open-work stone screen. On the W. side are the Library and the Provost's Lodge, from which a fine lawn slopes to the river.

On the N. side of the principal court is the \*\**Chapel*, the glory of King's College and of Cambridge, built in 1446-1515, and one of the finest Perp. interiors in England (p. liii; open, free, 10-3). It is 290 ft. long and 85 ft. wide. The beautiful \**Stained Glass Windows* date from the 16th cent., except that at the W. end, which is a modern imitation of the others. The fan-vaulted *Ceiling*, the carved *Stalls*, and the *Organ Screen* all demand notice. The altar-piece is a Descent from the Cross by *Daniele da Volterra*. The Tudor portcullis and rose are here, as elsewhere in Cambridge, freely used in the decoration. Visitors may ascend to the roof, which commands an extensive view, reaching on the N.E., to Ely Cathedral (p. 448).

The other buildings of the college were built in the 18-19th cent. and have no particular architectural merit. The Fountain was erected in 1877. The bridge over the Cam affords a fine view. Close to the river is part of a new court, by Bodley. — Among the chief members of King's were Archbp. Sumner, Bp. Pearson, Sir William Temple, Sir Robert Walpole, Horace Walpole, and Lord Stratford de Redcliffe.

Visitors who do not intend to walk all along the Backs (p. 440) may obtain a view of them, at perhaps their prettiest point, by crossing King's College bridge and entering Clare (see p. 414) from behind.

The *Pythagoras School* (origin of name unknown), adjoining the Backs, near St. John's College, is an interesting late-Norman house (p. xli).

A little farther on, to the left and standing back from the street, is the *Schools Quadrangle*, now nearly absorbed by the **University Library** (Pl. 17, B 3; open 10-4, on Sat. 9-1, to visitors accompanied by a graduate).

The original buildings of this Quadrangle were finished in the 15th century. Considerable additions were made about 1715, and the present façade was added in 1754-58. Other additions and alterations have been carried out during the present cent.; and most of the rooms formerly used as Examination Schools have been gradually absorbed by the Library.

The *Library*, which is surpassed in size in England by the British Museum and Bodleian alone, contains 450,000 vols. and 3000 MSS. Among

the latter, many of which are of immense value, are the Beza MS. of the Gospels and Acts of the Apostles (6th cent.; presented by Theodore de Beza in 1581), a copy on vellum of Wycliffe's Bible, and a Persian MS. of 1388. There are also numerous incunabula and a folio of sketches by Rembrandt. — The *Public Schools* form part of the same block of buildings.

The Library is adjoined by the **Senate House** (Pl. 14), built by Gibbs in the Corinthian style in 1730. The interior contains statues of Pitt, by *Nollekens*, the Duke of Somerset, by *Rysbrack*, etc. The graduation ceremonies and other great public functions of the University are held here. — Opposite the Library is **St. Mary's the Great** (Pl. 7), the University Church, a Perp. edifice of 1478-1519 (university service at 2.15 p.m. on Sun.).

We now go down Senate House Passage to **Trinity Hall** (Pl. B, 3), founded in 1350, and principally frequented by students of law.

The *Garden Court* is picturesque, and the small *Fellows' Garden* is also pretty. The book-cases in the *Library* still retain the iron bars to which the books used to be chained. Among the alumni of Trinity Hall are Hollinshed, Lord Howard of Effingham, Bp. Gardiner, Lord Chesterfield, Lord Lytton, Lord Chief Justice Cockburn, John Sterling, and Leslie Stephen.

To the S. of Trinity Hall lies **Clare College** (Pl. B, 3), the second oldest in Cambridge, founded in 1326; the present buildings, which enclose a large court on the bank of the Cam, are of later date.

At the back is a bridge leading across the Cam (view) to the beautiful *Fellows' Garden* and a fine avenue of limes. Archbishop Tillotson and Cudworth are, perhaps, the two most eminent names associated with Clare.

Opposite Clare is the handsome new W. façade of the Schools Quadrangle (comp. p. 443), incorporating and completing the old King's College Gateway. To the left is the *Geological Museum* (open 10-4), containing a very extensive collection of fossils.

We now return to Senate House Passage and pass through the picturesque *Gate of Honour* into **Gonville and Caius College** (Pl. B, 3), shortly styled Caius ('Keys'), founded in 1348 by Edmund de Gonville, and refounded in 1558 by the erudite Dr. Caius, body-physician to Queen Mary. The *Gate of Humility*, the principal entrance (modern; ancient gate preserved in a passage near the lecture-rooms), is in Trinity St.

The *Caius Court*, which we enter by the Gate of Honour, communicates with the first or Tree Court by the *Gate of Virtue*, and is the work of Dr. Caius. The inner or *Gonville Court*, to the right, was refaced last century. Among former students of Caius are Harvey (p. 15), Jan Gruter (the scholar), Sir Thomas Gresham, Jeremy Taylor, and Lord Chancellor Thurlow.

In Trinity St., opposite Caius College, stands *St. Michael's Church* (Pl. 9; B, 3), a Dec. building restored by Scott. — To the left, beyond Caius, is the beautiful *King's Gateway* of **\*Trinity College** (Pl. B, 3), the largest college in England, formed by Henry VIII. in 1546 by the amalgamation of several earlier foundations.

The lower part of the King's Gateway dates from the time of Edward IV., and the upper from that of Henry VIII., with a statue of whom it is adorned. On the inner face are figures of James I., Queen Anne of Denmark, and Charles I. The *Great Court*, which is not quite rectangular, is 325-345 ft. long and 255-285 ft. wide. On the N. side is the *Chapel* (open 11-12 and 2-3), built in the Tudor period; it contains good carved woodwork and numerous statues and busts, the finest of which is that of Sir

Isaac Newton by Roubiliac. The windows are modern. To the W. of the chapel is *King Edward's Tower*, with a statue of Edward III. The passage below this tower leads to the smaller *Fellows' Garden*. On the W. side of the court is the *Hall*, a handsome room, containing portraits of Newton, Bacon, Dryden, and other eminent alumni, and a fine portrait of the Duke of Gloucester (aged six) by Reynolds. To the S. of the Hall are the two *Combination Rooms*, corresponding to the Common Rooms at Oxford, and below these is the huge *Kitchen*, in which dinner is cooked daily for 700 persons. — The passage between the hall and the kitchen leads into the *Cloister* or *Neville's Court*, surrounded on three sides by covered arcades. On the W. side is the *Library*, built by Wren in 1676 (open 2-3) and containing 100,000 books and 2000 MSS. The interior is admirably fitted up, and the oaken book-cases are adorned with carvings by Gibbons. At the S. end is a fine *Statue* of Lord Byron by *Thorvaldsen*, and round the rooms are busts of other famous members of the college. The MSS. of several of Milton's poems are exhibited in a glass-case. The *Vestibule* (entr. in the N.W. corner of the court) contains Roman antiquities found in England. — To the S. of the Cloister Court is the *New or King's Court*, the W. gateway of which leads to a bridge over the Cam (*View of the Backs* and of St. John's) and to a stately *Avenue of Limes*. — On the other side of Trinity St., opposite the Entrance Gateway, are two other small courts belonging to Trinity, built by *Dr. Whewell* (d. 1862) and known as the *Master's Courts*.

Bentley and Whewell were Masters of Trinity, and the long list of its famous members includes the names of Newton, Bacon, Porson, Pearson, Dryden, Cowley, Herbert, Macaulay, Byron, Thackeray, and Tennyson. The first-floor rooms on the N. side of the King's Gateway were Newton's, and those below were Thackeray's. The ground-floor rooms next the chapel were occupied by Macaulay, and Byron had rooms on the N. side of the Cloister Court (first floor, central staircase). Tennyson lived out of college.

To the N., Trinity is adjoined by \***St. John's College** (Pl. B, 2), the second in size of the Cambridge colleges, founded in 1511 by Lady Margaret Beaufort, mother of Henry VII. It, however, represents a foundation even earlier than that of Peterhouse, having succeeded St. John's Hospital, established on this site in the 12th century.

St. John's consists of four courts. We enter the **FIRST COURT** by a handsome *Gateway*, with a statue of St. John. On the N. is the *Chapel*, a modern Dec. building by Scott (12-1 and 2-3). The interior is elaborately adorned with carving and coloured marbles, and contains several monuments removed from the old chapel. The *Hall*, on the W. side of this court, is a long oak-panelled room, with a fine roof and numerous portraits, including Wordsworth and Prof. Palmer (in Arabic costume; comp. p. 19). — The **SECOND COURT** (1595-1620), the brick of which has assumed a beautiful plum-red hue, has been pronounced by Mr. Ruskin the most perfect in the University. The long *Combination Room* is on the N. side, where also is a doorway leading to the gardens of the *Master's Lodge*. The passage at the N.W. angle of this court leads to the *Chapel Court*. — The *Library* (12-3), which is on the S. side of the **THIRD COURT**, contains over 35,000 printed books (many incunabula) and 400 MSS.; among its treasures are a vellum copy of Coverdale's Bible and an Irish Psalter. From the W. side of this court a covered bridge (*Bridge of Sighs*) leads across the river to the **NEW COURT**, which is of stone. — From either the third or the fourth court we may enter the well-kept *College Grounds*. The *Fellows' Garden* is planted with trees in the form of a cathedral. — The roll of fame at St. John's, almost as long as that of Trinity, comprises the names of Roger Ascham, Lord Burleigh, Ben Jonson, Abp. Sandys, Gilbert, Stillingfleet, Herrick, Lord Strafford, Lord Falkland, Matthew Prior, Bentley, Erasmus Darwin, Kirke White, Henry Martyn, Rowland Hill, Horne Tooke, Wordsworth, William Wilberforce, and Lord Palmerston.

In Madingley Road, beyond the new portion of St. John's, the large new *Westminster College of the Presbyterian Church of England* is being erected.

The red building opposite St. John's, in English Gothic style, contains the *Divinity and Literary Schools*, opened in 1879. Adjacent is *All Saints Memorial Cross*, marking the site of Old All Saints Church, in the graveyard of which Kirke White was buried.

Turning to the left, we soon reach Bridge St. and the \***Round Church** (*St. Sepulchre's*; Pl. 10), an early-Norman building of 1101, the oldest of the four extant round churches of England (comp. pp. 255, 451; keys at 58 Park St.). — Behind the Round Church is the *Union* (see p. 228), containing a fine debating-hall, reading, writing, and smoking rooms, and a library of 25,000 vols.

Following Bridge St. towards the left, we pass *St. Clement's Church* (Pl. 6; B, 2) and cross a bridge affording a view of St. John's Colledge. To the right, beyond the bridge, is **Magdalene Colledge** (Pl. B, 1, 2; pron. Maudlin), founded in 1542 on the site of a Benedictine hostel or school for monks.

The chief interest of this colledge is the \***Pepysian Building** in the Second Court. It contains the valuable library bequeathed by Samuel Pepys, including the cypher MS. of his famous 'Diary', the key to which was discovered by Lord Grenville in 1825 (visitors not admitted unless accompanied by a fellow). Many of the other MSS. and early printed works are also of great interest. — Among the most distinguished members of Magdalene are Archbishops Grindal, Ussher, and Cranmer, and Samuel Pepys.

Beyond Magdalene are the churches of *St. Giles* (Pl. B, 1) and *St. Peter* (Pl. A, 1). A little farther on are the *County Court* (Pl. 12; A, 1) and *County Gaol*, adjoining the **Castle Mound**, a singular artificial elevation, on which stood the keep, the only relic of the castle founded by William the Conqueror. — About  $\frac{3}{4}$  M. to the W. is the *University Observatory*.

We may now return by Bridge St., passing *St. Sepulchre's*, and turning to the left into Jesus Lane, which leads to \***Jesus Colledge** (Pl. D, 2), founded in 1497 on the site of a Benedictine nunnery. [Or we may follow Chesterton Lane, to the right, beyond Magdalene, cross the *Cam*, not far from the *University Boat Houses* (p. 440), and follow the road over the common to Jesus Lane.]

This picturesque and extensive colledge is surrounded on all sides by its own \**Grounds*. The most interesting of its buildings is the \**Chapel* (open 11-12 and 3-4), on the S. side of the second or Cloister Court, which was originally the church of the nunnery, though now shorn of two-thirds of its nave. The transepts contain some late-Norman work; the rest of the building is E.E., with Perp. additions. The stained-glass windows in the transepts are by Morris and Burne-Jones. Among eminent alumni are Sir Thomas Elyot, Cranmer, Sterne, and Coleridge.

By turning to the left on leaving Jesus Colledge we soon reach *Midsummer Common*, to the N. of which, on the *Cam*, are the *University Boat Houses*. — About  $\frac{3}{4}$  M. to the E., on the road to Newmarket, are the ruins of *Barnwell Abbey*, dating from the E.E. period.

From Jesus Colledge, opposite which is the modern church of *All Saints*, we retrace our steps to the end of Jesus Lane and turn to the left. **Sidney Sussex Colledge** (Pl. C, 3), which we thus reach, was founded by the Countess of Sussex, daughter of Sir William Sidney, in 1596, on the site of a suppressed Franciscan monastery.

The *Library* contains a bust of Oliver Cromwell, who was a student here; and there is an excellent contemporary portrait of him, in crayon, in the *Hall*. The pleasant *Gardens* are reached from the N.W. corner of the left court. Thomas Fuller was also a student at this colledge.



Sidney St. ends at MARKET STREET (Pl. C, 3) and *Holy Trinity Church* (Pl. 11), with its lofty Dec. spire. Farther on, Hobson Street, named after the carrier (p. 441), diverges to the left. To the right is *St. Andrew's Church* (Pl. 3; C, 3), opposite the entrance to **Christ's College** (Pl. C, 3), founded in 1506 by Margaret, Countess of Richmond (p. 445), mother of Henry VII., but completely modernized in the 18th century. The Tudor arms are above the gateway.

The buildings of this college are uninteresting, but the *Gardens* are among the prettiest in Cambridge. They contain a mulberry-tree said to have been planted by Milton in 1632. The poet's rooms were on the left (N.) side of the main court, on the first floor of the staircase next the entrance to the chapel. The college possesses some very fine old plate. Besides Milton, it has on its books the names of Sir Philip Sidney, Leland (the antiquary), Hugh Latimer, Cudworth, Francis Quarles, Paley, and Charles Darwin. Portraits of several of these hang in the Hall.

Farther on in the same street, also to the left, is **Emmanuel College** (Pl. D, 4), founded by Sir Walter Mildmay in 1584, and intended for the maintenance of Puritanical principles. Only a small part of the original buildings remain.

The *Chapel*, entered from the cloister opposite the entrance, was built by Sir Christopher Wren in 1678-88, and contains a fine altar-piece by *Amiconi*. Above the cloister is a *Picture Gallery*, containing some good portraits. The *Library* possesses a few rare MSS., and the college also boasts of a silver goblet, the 'Founder's Cup', ascribed to *Benvenuto Cellini*. The *Gardens* contain a large pond. Bishop Hall, Archbishop Sancroft, John Harvard (founder of Harvard College), Cudworth, Sir William Temple, and also several of the Pilgrim Fathers were students of Emmanuel.

Emmanuel faces the end of Downing St., in which, to the right, is the group of buildings belonging to the scientific and medical department of the University, generally known as the **New Museums** (Pl. 16; C, 4), and comprising laboratories, lecture-rooms, and collections of various kinds. Among the most prominent members of the group are the admirably equipped *Cavendish Laboratory*, abutting on Free School Lane, behind St. Benet's Church, and the new *Chemical Laboratory*, in Pembroke St. (Pl. C, 4). — The iron gate in Downing Street, opposite the *Anatomical Museum* (Pl. 2; C, 4), opens on a pleasant shady avenue, leading to ( $\frac{1}{4}$  M.) **Downing College** (Pl. D, 5), founded in 1800 from funds left by Sir George Downing (d. 1717), and consisting of a group of uninteresting modern buildings in a fine park. We may return hence through Fitzwilliam St. (Pl. C, 5) to Trumpington St. (p. 441).

In Hills Road (beyond Pl. D, 6) is *Cavendish College*, founded in 1873 to afford a university education at an earlier age and at a smaller cost than at the ordinary colleges. It was closed in 1891, and is now a non-conformist training-college.

On the Huntingdon Road (beyond Pl. A, 1), 2 M. to the N.W. of the centre of the town, is **Girton College**, established in 1869 for the higher education of women. Women who have fulfilled the requisite conditions as to residence (at Newnham or Girton), etc., incumbent upon members of the University are now admitted to the Previous Examination and the Triposes, but not to the examinations for the ordinary degree (comp. p. 227).

On the Trumpington Road, to the S., are the *Botanic Gardens*.

About 2½ M. to the S.W. of Cambridge lies the village of *Grantchester*, which is believed by some authorities to be the real representative of *Grantabryce* (p. 440). On the river here is 'Byron's Pool', 40 ft. deep. *Madingley* and *Cherry Hinton* are other favourite points for the 'constituentials' of university men.

From Cambridge to *Ely*, see below; to *Huntingdon*, see p. 370.

## 58. From Cambridge to Ely and Hunstanton.

GREAT EASTERN RAILWAY to (14½ M.) *Ely* in 20-26 min. (2s. 9d., 1s. 3d.); to (56 M.) *Hunstanton* in 2-2½ hrs. (10s. 6d., 4s. 8½d.).

*Cambridge*, see R. 57. As we leave the town we have a view, to the left, of the *Cam*, alive in term-time with the College Eights. The line traverses the unattractive *Fen District*. — 5½ M. *Waterbeach*.

14½ M. *Ely* (*Lamb*, well spoken of; *Bell*; *Angel*, at the station; *Minster Temperance*; *Rail. Refreshmt. Rooms*), a small city with 8000 inhab., is situated on a slight eminence rising above the fens and formerly surrounded by water. Its name is said to be taken from the eels in the river.

The Isle of Ely is memorable as the last stronghold of the Saxons, who maintained themselves here, under the leadership of Hereward, the 'Last of the English', from 1066 to 1071.

As we approach the cathedral we pass the *Great Gateway* of the old monastery, now used by the King's School.

The \**Cathedral of Ely*, 'one of the very largest and most imposing, one of the most individual, and distinctly the most varied, in England' (*Mrs. Van Rensselaer*), occupies the site of an abbey founded here by St. Etheldreda in 673. The chief internal dimensions are: length 520 ft., breadth 77 ft., length of transepts 178½ ft., height of nave 62 ft., height of choir 70 ft. The doors are open 9-1 and 2-6 (2-4 in winter); adm. to the choir 6d., to the W. tower 6d. Daily services at 8.30 and 10 a.m. and 4 p.m.

The existing building was begun in 1083 by the first Norman abbot; and the E. half at least was complete in its original form when the see of Ely was created in 1109. The W. part of the nave, including the W. Tower, was finished about 1180, and the Galilee, or W. Porch, was added before 1215. Bishop Northwold (1229-54) pulled down the E. end of the church and added the present Presbytery. The Central Tower, which belonged to the original church, fell in 1322, and advantage was taken of this opportunity to construct the beautiful Dec. Octagon (1322-8). The Lady Chapel dates from 1321-49, and the Perp. Chantries adjoining the retro-choir were added between 1486 and 1550. A new spire was erected on the W. tower at the end of the 14th cent., the weight of which may have caused the collapse of the N.W. transept, though some authorities think the latter was never finished. The whole building has been restored since 1847 under the superintendence of Sir G. G. Scott.

**Exterior.** The most striking feature is the castellated *W. Tower*, which is unlike any other cathedral-tower in England, and to some extent suggests military rather than ecclesiastical architecture. The greater part of it is Transition Norman (1174-89), but the octagonal top and turrets were added in the Decorated period. The want of its N. wing destroys the symmetry of the W. front (comp. above). The effect of the *Central Octagon* (see p. xlix) is good from all points of view. The *E. End* is fine E.E.

**Interior.** We enter by the E.E. \**Galilee*, or *W. Porch*, and find ourselves below the *W. Tower*. To the right is the S.W. TRANSEPT (Transition

Norman), the Baptistery, with the apsidal chapel of *St. Catharine*, opening from its E. aisle. The N.W. Transept is wanting (see p. 448).

The \*NAVE (208 ft. long) is a fine specimen of the late-Norman style. The roof, originally flat, was raised to the present angle on the construction of the Octagon, and has been painted by Mr. L'Estrange and Mr. Gambier Parry (comp. p. 172). In the S. aisle, near the *Prior's Doorway*, is a *Saxon Cross*, in memory of Ovinus, Etheldreda's steward. The *S. Doorway*, at the E. end of this aisle, was originally the monks' entrance from the cloisters. The stained glass is modern.

The nave ends at the \*OCTAGON, a unique and very beautiful feature of Ely Cathedral. It is due to the genius of *Alan de Walsingham* (1322-28), who seems to have been the first to conceive the possibility of such a noble substitute as this for the usual narrow and lofty opening of a central tower. The lantern above is a clever piece of timber-work, 142 ft. above the flooring. The polychrome decoration is by Mr. Gambier Parry, and the stained-glass windows are also modern. The roof forms 'the only Gothic dome in existence'. — The GREAT TRANSEPTS, to the N. and S. of the Octagon, contain the only remains of the earliest Norman church (see p. 448), mainly on the ground-floor. The E. aisle of the S. arm is occupied by the *Chapter Library*.

The \*CHOIR is separated from the Octagon by a modern oaken screen. The E. half of the choir is the older, dating from 1252 (E.E.), while the three elaborate W. bays are a century later (Dec.). The upper row of stalls dates from the 14th cent., but the carved panels and the lower stalls are modern, as are also the reredos, altar, and stained glass. There is no Episcopal Throne, the bishop occupying the stall usually assigned to the dean. Among the most interesting monuments are those of *Bishops de Luda* (1290-98), *Barnet* (1366-73), *Northwold* (1229-54), *Redman* (1501-6), and *Hotham* (1316-37). At the E. end of the N. aisle is the *Chantry of Bishop Alcock* (1486-1500), founder of Jesus College, Cambridge (p. 446); and at the E. end of the S. aisle is that of *Bishop West* (1515-34). In the S. aisle is the monument of *Professor Selwyn* (d. 1873) and in the retro-choir that of *Card. de Luxembourg* (1431-43). On the floor of the S. aisle is a curious piece of ancient (early-Norman?) sculpture.

From the N.E. angle of the N. Transept we enter the LADY CHAPEL, an elaborate specimen of the Dec. style (1321-49), now used as the parish church of Holy Trinity. — Extensive view from the top of the *W. Tower*. — The remains of the CLOISTERS, to the S. of the nave, are scanty.

The remains of the MONASTIC BUILDINGS, now in great part occupied as private dwellings, include the *Guesten Hall* (now the Deanery), the *Prior's Lodge* (with a Norman crypt), *Prior Crawden's Chapel*, and part of the late-Norman *Infirmery*. The *Bishop's Palace*, to the W. of the Cathedral, dates from the 15-16th centuries.

The cathedral-precincts are adjoined by a pleasant, well-wooded *Park*.

FROM ELY TO THETFORD AND NORWICH, 54 M., railway in 1¾ hr. (fares 8s. 8d., 4s. 4½d.). Beyond (16 M.) *Brandon*, which gives name to the Dukes of Hamilton and Brandon, the line traverses heath and plantations of fir. — 23 M. *Thetford* (*Bell*), an ancient town with 4250 inhab., was formerly the seat of the kings and bishops of E. Anglia. The *Castle Hill*, a huge artificial mound, 100 ft. high and 1000 ft. round, is supposed to be a Roman or British fortification. There are also scanty ruins of a *Priory*. Thomas Paine, author of 'The Age of Reason', was born at Thetford in 1737. — From (27½ M.) *Roudham* a line runs N. to *Swaffham* (4 M. from the picturesque ruined priory at Castle Acre), passing *Watton*, near which is *Wayland Wood*, said to be the scene of the 'Babes in the Wood'. — 33 M. *Attleborough* (Royal) has an interesting church. — At (43½ M.) *Wymondham* (*King's Head*) is one of the finest churches in Norfolk, belonging to an old *Priory*. Robert Ket, a tanner of this town, was the leader of the brief agricultural insurrection in 1549. A line runs hence to *Dereham* (King's Arms), the fine church of which contains the tomb of the poet Cowper (d. 1800). George Borrow (1803-81) was born at E. Dereham. From Dereham lines run to Fakenham (p. 456) and Swaffham (see above). — 54 M. *Norwich*, see p. 453.

Branch-lines also run from Ely to *Newmarket* (p. 458) and to *March* (for *Wisbech*, *Spalding*, *Lincoln*, *Doncaster*, *Peterborough*, etc.).

As the train leaves Ely we see the cathedral to the left. — 41 M. **Lynn** or **King's Lynn** (*Globe*; *Duke's Head*; *Cozen's Temperance*), an ancient town with 18,250 inhab., lies near the mouth of the *Ouse*, its harbour being connected with the sea by a waterway. Among the chief points of interest are *St. Margaret's Church* (1091-1119; chancel 13th, nave 18th cent.; restored in 1875), containing two of the largest and finest brasses in England; the *Red Mount Chapel* (Perp.), supposed to have been a wayside chapel for pilgrims to *Walsingham*; *St. Nicholas's Chapel*; the *Jacobean Guildhall*; the *Southgate*; and the *Greyfriars' Tower*. *Frances Burney* (*Madame d'Arblay*; 1752-1840) was born at Lynn, and *Eugene Aram*, the murderer (d. 1759), was usher in the old grammar-school here.

From Lynn branch-lines run W. to *Spalding* (p. 437) and E. to *Swaffham* and *Dereham* (see p. 449). The former passes (6½ M.) *Terrington* and (8½ M.) *Walpole St. Peter's*, both with fine Perp. churches. — From Lynn to *Fakenham* and *Norwich*, see pp. 456, 455.

44 M. **North Wootton** is the station for (1¾ M.) \**Castle Rising*, an important mediæval fortress, with a Norman keep, surrounded by earthworks of Roman or British origin. The interesting *Church* dates from the 12th cent. (late-Norman). — About 2½ M. to the E. of (47 M.) *Wolferton* is *Sandringham Hall*, the country-house of the Prince of Wales. The 'Norwich Gates', at the main entrance of the *Park* (open in the absence of the family), are fine specimens of modern ornamental iron-work. — 49½ M. *Dersingham* (*Alexandra*) and (51 M.) *Snettisham* (*Royal*) have interesting churches. — 54 M. *Heacham* is the junction of a line to *Wells* (see below).

56 M. **Hunstanton St. Edmunds** (*Sandringham*; *Golden Lion*; *Rail. Refreshmt. Rooms*) is a rising watering-place, with good bathing, a pier, and a promenade. Near *Old Hunstanton* (*L'Estrange Arms*), which lies 1 M. to the N., is *Hunstanton Hall*, which has been in the possession of the *L'Estrange* family for 800 years. The *Church* of *Old Hunstanton* is also interesting.

FROM HUNSTANTON TO WELLS, 20 M., railway in 1-1½ hr. (fares 3s. 11d., 1s. 8½d.). — 2 M. *Heacham* (see above). 14 M. *Burnham Market*. At *Burnham Thorpe*, 1 M. to the S., *Lord Nelson* (1758-1805) was born; at *Burnham Overy* the font in which he was baptized is preserved in a private garden; and at *Burnham Norton* are a Perp. church with a round tower, and a ruined priory. — Near (18 M.) *Holkham* (*Victoria*) is *Holkham Park*, the seat of the Earl of *Leicester*. — 20 M. *Wells* (*Globe*; *Crown*) is a small seaport. From *Wells* to *Fakenham*, see p. 456.

## 59. From London to Colchester, Ipswich, and Norwich.

GREAT EASTERN RAILWAY to (52 M.) *Colchester* in 1¼-2¼ hrs. (fares 9s. 9d., 4s. 4½d.); to (69 M.) *Ipswich* in 1½-3 hrs. (fares 13s., 5s. 9½d.); to (114 M.) *Norwich* in 3-4 hrs. (fares 20s. 6d., 9s. 5½d.). — *Norwich* may also be reached viâ *Cambridge* and *Ely* in 3½-5 hrs. (comp. RR. 56, 57; fares as above).

The run from *Liverpool Street Station* to (12½ M.) *Romford* (*White Hart*), a small town (8400 inhab.) noted for its ale, is

uninteresting. Farther on, the district is wooded and at places pretty. 18 M. *Brentwood*. 21 M. *Shenfield* is the junction of lines to *Wickford* and *Southend* (p. 459) and to *Woodham Ferris*, *Southminster*, *Burnham*, and *Maldon*. — 30 M. *Chelmsford* (*Saracen's Head*), with 11,000 inhab., is the county-town of Essex. The church contains a curious double arch (N. wall of chancel). — From (39 M.) *Witham* lines diverge to *Braintree*, *Dunmow*, and *Bishop's Stortford* (see p. 439), and to *Maldon* (see above). — 42 M. *Kelvedon*, the birthplace of Spurgeon. — From (47 M.) *Mark's Tey* branch-lines run to *Haverhill* and *Bury St. Edmunds* (p. 459).

About 2½ M. from *Halstead*, on the line to *Haverhill*, is *Little Maplestead*, with one of the four round churches of England (comp. pp. 255, 446). At (9½ M.) *Castle Hedingham* is a fine Norman castle.

On the line to *Bury St. Edmunds* we pass (12 M.) *Sudbury* (*Rose & Crown*), a small town with three fine churches (the birthplace of Gaiusborough, 1727-88), and (15 M.) *Long Melford*.

52 M. *Colchester* (*The Cups; George; Red Lion; Rail. Rfmt. Rooms*), an ancient place on the *Colne*, with 34,600 inhab., is the largest town in Essex and contains many interesting remains.

*Colchester* (A. S. *Colneceaster*) has been identified with the Roman *Camulodunum*, which had already been a place of importance with the Britons, and was made the first Roman colony in the island (A.D. 50). Eleven years later it was destroyed by the Iceni, but after the defeat of *Boadicea* it was rebuilt and surrounded with walls. Under the Normans it was also an important stronghold, as is evidenced by its castle, which was held by Louis the Dauphin in 1217, and captured by General Fairfax in 1648. Comp. 'Colchester', by *Rev. E. L. Cutts* (Historic Towns Series; 1883). — *Colchester oysters*, which have long been famous, are fished at *Brightlingsea*, 11 M. to the S.E.

The station on the main line is 1 M. from the town, which we may reach either by road or by a loop-line to *St. Botolph's Station*. In the former case we pass through the **Roman Walls**, the line of which (2 M.), partly concealed by houses, is more complete than that of any other Roman city-walls in England.

To see the wall we should turn to the right at the cattle-market and follow it along the W. side, where stands the ruined *Balcon*, the principal Roman bastion, also called *King Cole's Castle*, from an association of *Colchester* with that hero of nursery rhyme. In this case we may make our way to the top of the High St. viâ the lofty *Water Tower*, which is the most conspicuous feature in *Colchester*.

The \***Castle**, the largest Norman keep in England, erected in the reign of William II. by Eudo, the king's steward, stands near the foot of the High St., in a *Public Park*, opened in 1892.

The castle is open free; but a small gratuity is expected for showing parts not generally open. The keep measures 168 ft. by 126 ft. Its walls vary in thickness from 30 ft. to 11 ft. We enter by the S. side, and visit the *Vaults* and *Dungeons*. Fine view from the top of the walls. The herring-bone work of Roman tiles is striking. The *Chapel* is fitted up as a *Museum* (open 10-6), with Roman antiquities found in or near *Colchester*.

From the foot of the High St. we follow *Queen St.* and *St. Botolph St.* to the right to reach *St. Botolph's Priory*, which stands a little to the left of the latter street, in the enclosure of *St. Botolph's Church*. The ruins are those of the priory church and are

in the Norman style (ca. 1103); as in the castle, Roman bricks have been freely used. By turning to the right at the end of St. Botolph's Street we reach St. John's Green, with *St. John's Abbey Gate* (ca. 1500), the only relic of a large Benedictine monastery. — *Holy Trinity Church* has a pre-Norman tower partly constructed of Roman bricks and contains a good specimen of the triangular-headed Saxon arch. — The *Military Camp*, on the S. side of the town, is the headquarters of the E. military district.

At *Lexden*, 2 M. to the W. of Colchester, are remains of Roman entrenchments;  $\frac{3}{4}$  M. farther on is '*King Cole's Kitchen*', supposed to have been the Roman amphitheatre.

From Colchester a branch-railway runs to (19 M.) *Clacton-on-Sea* (*Royal; Grand; Osborne*) and (20 M.) *Walton-on-the-Naze* (*Marine; Clifton*), two frequented watering-places (also reached from London by steamer).

59 $\frac{1}{2}$  M. *Manningtree* is the junction of the line to (9 $\frac{1}{4}$  M.) *Parkeston Quay* (Great Eastern Hotel), (10 $\frac{3}{4}$  M.) *Dovercourt* (\*Cliff; Phoenix), the S. suburb of Harwich, with sea-bathing, and (11 $\frac{1}{4}$  M.) **Harwich** (*Great Eastern, Pier*, at the harbour; *Three Cups*, in the town), a small seaport (8200 inhab.), with a good harbour, at the confluence of the *Stour* and the *Orwell*, well known as the starting-point of the G.E.R. steamers to Holland and Belgium (p. xix), which sail from *Parkeston Quay* (see above). A steamer plies several times daily up the *Orwell* to (1 hr.) Ipswich (see below). — Beyond Manningtree we see the estuary of the *Stour* (right). After passing (63 M.) *Bentley* (junction of a line to *Hadleigh*) we come in sight of the estuary of the *Orwell*.

69 M. **Ipswich** (*White Horse*, Tavern St., celebrated in '*Pickwick*'; *Crown & Anchor; Golden Lion; Waterloo; Grand; Temperance; Rail. Rfmt. Rooms*), the county-town of Suffolk, with 57,360 inhab., is situated at the head of the estuary of the *Orwell*. Above Ipswich (a corruption of the old English *Gippeswic*) the river is named the *Gipping*. The harbour (33 acres), entered from the *Orwell* by a lock 300 ft. in length, is of growing importance.

From the station we proceed through Station Road and Princes Street (tramway 2d.) to CORNHILL, an open space in the centre of the town, with the *Town Hall*, *Corn Exchange*, and *Post Office*. Tavern St. runs hence to the right (E.), and is continued by Carr St., in which is the *Lyceum Theatre*. The tramway goes on past *St. Helen's Church*, to the *Derby Road Station* of the Felixstowe railway (p. 453). Parallel to Tavern St., on the S., is the Butter Market, containing *Sparrow's House* (1567), with a pargeted façade, in which Charles II. is said to have lain concealed after the battle of Worcester. On the upper floor is the *Public Library* (interesting old room). — From the E. end of the Butter Market we proceed to the right through Upper Brook St., and then to the left through Tacket St. (with the old *Theatre* in which Garrick made his debut) and *Orwell Place*, to *Fore Street*, containing several quaint old houses. — Proceeding to the S.W. (right) from Fore

St., through Salthouse and Key St., we reach College St., containing *Wolsey's Gateway*, the only relic of a college built by *Card Wolsey* (1471-1530), who was born at Ipswich.

In Tower St., leading to the N. from Tavern St., is the church of *St. Mary-le-Tower* (rebuilt 1860-68), with a graceful spire 176 ft. high. By turning to the right at the end of the street we reach *\*St. Margaret's Church* (restored). — The *Museum*, High St., contains local antiquities and fossils (adm. free). Adjoining are the *Victoria Free Library* and the *Art Gallery*.

The *Upper* (free) and *Lower* (adm. 6d.) *Arboretum* and *Christ's Church Park* (with an interesting Tudor mansion) are three pleasant parks. A visit may also be paid to the agricultural implement works of *Ransomes & Jefferies* or of *E. R. & F. Turner*.

A branch-line runs from Ipswich to (16 M.) *Felixstowe* (*\*Bath; Pier; Ordnance*), a seaside resort, with golf-links, at the mouth of the Orwell, opposite Harwich. Circuit-tickets are issued allowing the journey in one direction to be made by water.

From Ipswich to *Yarmouth*, see R. 60.

81 M. *Stowmarket* (Fox) has manufactories of gun-cotton and a church with a curious wooden spire. — 83 M. *Haughley Road* is the junction of a line to *Bury St. Edmunds* (p. 459) and *Newmarket* (p. 458). From (100½ M.) *Tivetshall* a line diverges to *Bungay, Beccles* (p. 456), and *Lowestoft* (p. 456). Beyond (110 M.) *Swainsthorpe* we catch a glimpse, to the right, of the Roman camp at *Caistor*. We now enter the valley of the *Yare*.

114 M. *Norwich*. — *Hotels*. *ROYAL*, in the Market Place; *MAID'S HEAD*, near the Cathedral, R. & A. 4s. 6d.; *NORFOLK*. — *Rail. Rfmt. Rooms*.

*Railway Stations*. The *Victoria* (London, Ipswich) and *Thorpe* (London, Yarmouth, Cromer, Wells) *Stations*, on the S. side of the city, belong to the G. E. R.; the *City Station*, to the N., is the terminus of the Eastern & Midlands Railway (Melton, Constable, Lynn). — *Cab* into the town 1s.

*Steamers* to *Yarmouth*, daily in summer, see p. 457.

*Norwich*, the capital of Norfolk and the see of a bishop, with 101,000 inhab., is situated on the *Wensum*. It contains many interesting buildings, and possesses large manufactories of mustard and starch (Colman's; 2000 hands), iron-works, and breweries.

Norwich is generally supposed to be the *Caerycent* of the Britons, and the Roman *Venta Icenorum*, though *Caistor* (p. 455) is a rival claimant. In 1003 the town was destroyed by the Danes, but it was rebuilt and furnished with a castle after the Norman Conquest. In 1094 the see of the bishop of E. Anglia was transferred from Thetford to Norwich. A flourish to its prosperity was given by the settlement of Flemish weavers here in the 14th cent., but the woollen industry has now almost deserted it.

The *\*Cathedral* lies towards the E. side of the city, ½ M. to the N. of the Thorpe Station. It was begun in 1096, and has preserved its original Norman plan more closely than any other cathedral in England. The Close is entered by *St. Ethelbert's Gate* (ca. 1275; upper part modern) or by the *Erpingham Gate* (1420). The Cathedral is 407 ft. long, 72 ft. wide, 178 ft. across the transepts, and 69½ (nave) to 83½ ft. (choir) high. Nave open free; choir, transepts, and cloisters 11-1 and 2-4.30 (Sat. 2-2.45 and 4-6), 6d.; daily services at 10 a. m. and 5 (Sat. 3) p. m.

The building was begun by the first Bishop of Norwich, *Herbert de Losinga* (1091-1119), who completed the choir and transepts and began the nave (comp. p. xxxvii). The latter was finished by his successor (ca. 1140). The clerestory of the choir was rebuilt in 1356-69; and the vaulting of the nave and choir were added in the 15th century. In the same century the *W. Front* was altered (large Perp. window inserted) and the spire rebuilt. The cloisters were begun at the end of the 13th cent. and completed in 1430. The most prominent features are the fine Norman \**Tower*, surmounted by a lofty *Spire* (315 ft.), and the apsidal termination of the *Choir*. The best general view is from the S.E.

**Interior.** The \**NAVE* (252 ft. long) is Norman throughout, except its fine lierne-vaulting (15th cent.) and the inserted Perp. windows. The large open arches of the triforium resemble those of Southwell Minster (p. 437). Through the small central aperture in the roof the figure of an angel was let down on certain festivals. Two bays in the S. aisle were converted into a chantry by *Bishop Nix* (1501-36). In the N. aisle is the monument of *Sir Thomas Wyndham*. The stained glass is modern. — The two E. bays of the nave, shut off by the *Organ Screen* to form the *ANTE CHOIR*, contain the \**Stalls* (15th cent.); the misereres are very quaint. The *CENTRAL TOWER*, with its fine open lantern, is Norman, and rests on four tall circular arches. The curious and interesting carved bosses of the ceiling throughout the Cathedral deserve attention. — The *TRANSEPTS* resemble the nave in general character, and also have a fine vaulted ceiling (16th cent.). The N. Transept is adjoined on the E. by a small apsidal *Chap.*. In the S. Transept is a monument to *Bp. Bathurst* (d. 1837), by *Chantrey*. In the vestry adjoining this transept is an interesting *Altar Piece*, ascribed to an English painter of the 14th century.

The apsidal ending of the \**CHOIR* is as effective from within as from without, and recalls the churches of the Continent more than any other church of this size in England. The original ground-plan remains unaltered, but the clerestory has been rebuilt, the vaulting added, and the main arches changed from Norman to Perpendicular. Behind the altar are the remains of the ancient stone episcopal *Sedes*. The present *Throne* (1895) and *Pulpit* commemorate *Bp. Pelham* and *Dean Goulburn*. Among the monuments are those of *Bishop Goldwell* (1472-79) and *Sir William Boleyn* (d. 1505), grandfather of *Anne Boleyn*. The stained glass is modern. A fine view of the interior is obtained from the triforium. The choir-aisles end, on the E., in apsidal chapels: the *Jesus Chapel* on the N., and *St. Luke's Chapel* on the S. A *Lady Chapel*, forming the E. termination of the Cathedral, was built at the end of the apse in 1245-57 (E. E.) but was taken down in the time of *Queen Elizabeth*. The *Beauchamp Chapel*, opening off the S. aisle of the choir, is in the Dec. style. In the N. choir-aisle is a *Gallery*, supposed to have been used for exhibiting relics. — From the S. Transept we pass through the *Prior's Door* into the spacious \**CLOISTERS* (Dec.). In the W. walk are the *Monks' Lavatories*. The *Chapter House*, which stood to the E. of the cloisters, has long since perished.

To the N. of the Cathedral stands the *Bishop's Palace*, dating in great part from the beginning of the 14th cent., though since extensively altered and enlarged. — To the N.W., by the Erpingham Gate, is an old chapel, now used as a *Grammar School*. In front of the latter is a *Statue of Nelson*, who was a pupil here. — *Pull's Ferry*, a double arch at the end of the Lower Close, was formerly the water-gate to the cathedral precincts.

Leaving the Cathedral Close by the Erpingham Gate, we cross the Tombland obliquely to its S. W. corner, and follow *Queen St.* to the *CASTLE*, a Norman keep (refaced in 1839), 70 ft. high, situated on a lofty mound. From 1345 till 1887 the castle was used as a prison, but it now accommodates the *Norfolk Museum* (open free on Mon. & Sat., 10-4), containing fine collections of birds and fossils. The grounds surrounding it are a public garden. \**View of the town from the top of the keep.* — To the W. is the *Market-place*, with the



*Guild Hall*, the Council Chamber in which retains its fittings of the Tudor period and contains souvenirs of Nelson. In the S.W. corner of the market is \**St. Peter Mancroft* (14th cent.), with a fine tower (good interior).

*St. Andrew's Hall* (adm. 3d.), in St. Andrew St., originally the nave of a Dominican Church (Perp.), is now used for the 'Norwich Triennial Musical Festival', etc.

Many of the other churches of Norwich show interesting specimens of the characteristic East Anglian 'flush-work', so called because faced flints are used to fill up flush the interstices of the freestone pattern (comp. p. li). A few remains of the *City Walls* still exist, including two or three of the forty towers with which it was strengthened. Quaint mediæval houses abound. — There are two large *Roman Catholic Churches*.

A good view of Norwich is obtained from *Moushold Heath*, on the left bank of the *Wensum* (to the E.). Robert Ket (p. 449) encamped beneath the 'Oak of Reformation' on this heath, during the insurrection of 1549.

About 3 M. to the S. of Norwich is *Caistor St. Edmund*, with a large Roman camp, perhaps the true *Venta Icenorum* (comp. p. 453).

The *Dolphin Inn* at *Heigham*, 1½ M. to the N.W. of Norwich, is an interesting old house, parts of which probably date from the 14th century. *Bishop Hall* died here in 1656 and is buried in the parish-church.

FROM NORWICH TO YARMOUTH, 18½ M., railway in ¾ hr. (fares 2s. 6d., 1s. 6d.). This line traverses the district of the 'Norfolk Broads' (see p. 457). The train starts from Thorpe Station (p. 453). 2 M. *Whittingham*, see below. At (6 M.) *Brundall* the railway forks, the N. branch running direct to Yarmouth viâ *Lingwood* and *Acle* (King's Head; Queen's Head; a good centre for visiting the Broads, p. 457), while the S. branch makes a detour viâ *Reedham* (junction for Lowestoft, p. 456). *Brundall* is the station for *Surlingham Broad*. *Yarmouth*, see p. 457.

FROM NORWICH TO CROMER, 24 M., railway (from Thorpe Station) in 1 hr. (fares 4s., 2s.). At (2 M.) *Whittingham* the line diverges to the N. (left) from that to Yarmouth. 9 M. *Wroxham*, with the 'Queen of the Norfolk Broads' (comp. p. 457), is the junction of a line to Aylsham and Dereham (p. 449). A steamer plies in summer on the Bure between Wroxham and Yarmouth (p. 457). — 13 M. *Worstead* (New Inn) gave its name to worsted yarn, a colony of Flemish weavers having settled here in the 12th century. The church is interesting. — 16½ M. *North Walsham* (*Angol*), with a large Perp. church and the Paston Grammar School at which Lord Nelson and Archbp. Tenison were pupils, has also railway communication with Aylsham, Melton Constable, and Fakenham (see below), and with Caistor and Yarmouth viâ the Eastern & Midlands line. In summer a coach plies hence to the seaside resort of (5 M.) *Mundesley*, and thence N. by the coast to Cromer (see below). *Paston*, with memorials of the Paston family, lies 4 M. to the E. of North Walsham. — Near (20 M.) *Gunton* is *Gunton Park*, the seat of Lord Suffield, open on Thurs. during summer. — 24 M. *Cromer* (*Grand; Hôtel de Paris; Tucker's; Red Lion; Bellevue; Bath; Bond Street Restaurant*), the 'English Etretat', perhaps the most charming spot in East Anglia, is a rising little watering-place with admirably firm and smooth sands and cliffs 60-200 ft. high. The tower of the Perp. Church is a fine specimen of flint-work (p. li); chancel rebuilt in 1889. About 1 M. to the N.W. is *Cromer Beach*, the terminus of a line from Sherringham, Melton Constable, Fakenham, and Norwich. The *Lighthouse*, on a height to the E. (½ hr.), commands a fine view. Adjacent are good golf-links. Excursions may be made to *Felbrigg Hall* (3 M. to the S.), *Mundesley* (see above; 8 M.), the *Roman Camp* (4 M.; \*View), etc. The heaths round Cromer abound in 'pit-dwellings', which may have been primitive habitations.

FROM NORWICH TO FAKENHAM AND LYNN, 50 M., railway in 2-2¼ hrs. (fares 6s. 6d., 3s. 3d.). This line (Midlands & Eastern) starts from the City Station (p. 453) and crosses the G. E. R. at *Reepham*. 22 M. *Melton Constable*, the junction of lines to *North Walsham* (see above; for Yar-

mouth) and to *Sherringham* (\*Hotel) and *Cromer Beach* (see p. 455). — From (29½ M.) *Fakenham* (Crown) a branch diverges to the N. for *Walshingham* (with the interesting ruins of an Augustine Priory; open on Wed., 10-5) and *Wells* (p. 450). Another runs S. to *Dereham* and *Wymondham* (comp. p. 449). Near (33½ M.) *Raynham Park Station* is *Raynham Park*, the seat of the Marquis of Townshend, with a fine collection of portraits and a master-piece (Belisarius) of Salvator Rosa. — 50 M. *Lynn*, see p. 450. From *Norwich* to *Thetford* and *Ely*, see p. 449.

## 60. From London to Lowestoft and Yarmouth.

GREAT EASTERN RAILWAY to (117½ M.) *Lowestoft* in 3¼-5¼ hrs. (fares 22s., 9s. 10½d.); to (121½ M.) *Yarmouth* in 3¼-5¼ hrs. (fares 22s. 8d., 10s. 1d.). Cheap excursion-fares in summer.

As far as (69 M.) *Ipswich* this route coincides with R. 59. The first station beyond *Ipswich* is (72 M.) *Westerfield*, where a line diverges to *Felixstowe* (p. 453). — 84½ M. *Wickham Market* is the junction of a line to (6½ M.) *Framlingham* (*Crown & Horses*), with a picturesque ruined castle, a fine church containing some interesting monuments (Earl of Surrey, the poet, etc.), and the Albert Memorial College. — From (91 M.) *Saxmundham* a short branch-line runs viâ *Leiston* (with ruined abbey) to *Aldeburgh* (*Brudenell*, 10s. per day, very fair; *White Lion*; *East Suffolk*), a pleasant seaside resort with a good golf-ground. The church contains some good brasses and a memorial of the poet Crabbe (1754-1832), a native of the parish, who describes the town in 'The Borough'. The town-hall or moot-hall is a half-timbered building of the 16th century. — 95½ M. *Darsham* (*Stradbroke Arms*) is the station for (5½ M.) *Dunwich* (*Barne Arms*), the earliest seat of the East Anglian bishopric (founded ca. 630). Successive encroachments of the sea have swept away its palaces and churches, and it is now a small village. — 101 M. *Halesworth* is the junction of a line to (3 M.) *Southwold* (\**Centre Cliff*; \**Swan*), another little watering-place, with a fine Perp. church, containing an interesting rood-screen. Excursions may be made to *Dunwich* (see above), *Coverhithe*, *Walberswick*, and *Blythburgh*, all with interesting churches. — 109 *Beccles* (King's Head) is the junction for *Bungay* and *Tivetshall* (p. 453) on the W., and for (8½ M.) *Lowestoft* on the E.

**Lowestoft** (\**Royal*; *Harbour*; *Suffolk*; *Crown*; *Crown & Anchor*; *Grand*; *Royal Oak*), the most E. town in England, is one of the most important fishing-stations in the world and a growing fashionable sea-bathing resort with 23,350 inhab. in 1891. The old town, to the N. of the harbour, contains a fine Perp. Church. The narrow lanes running from the High St. towards the sea are known as the 'Scores'. South Lowestoft, with its long *Esplanade* and the *S. Pier* (adm. 1d.; concert-pavilion), is the watering-place proper. Bellevue Park, with the Model Yacht Lake, and the North Parade Cliffs are among the attractions. Among the favourite resorts is (2 M.) *Oulton Broad* (*Wherry Hotel*; *Commodore*; boats and stores from *James Bullen*), which affords amusement for boating and fishing parties, and may be reached by railway. *Oulton Hall*, the residence of George Borrow (p. 449), is pulled down. *Oulton* church claims to have the oldest ecclesiastical brass in England (1310). *Somerleyton Hall*, the imposing residence of Sir Savile Crossley, 6 M. to the N.W., has a fine park (adm. on Wed.).

115 M. *St. Olave's* is the junction of lines to Lowestoft (p. 456) and *Reedham* (p. 455).

121½ M. **Yarmouth.** — **Hotels.** °VICTORIA, °ROYAL, BATH, NORFOLK, Marine Parade; °QUEEN'S, Marine Parade, R. & A. 4s. 6d., D. 3s. 6d.; STAR, DUKE'S HEAD, CROMWELL (temperance), CROWN & ANCHOR, on the Hall Quay; ANGEL, Market-place.

**Railway Stations.** *South Town Station*, on the left bank of the *Yare* (for London, Lowestoft, Cromer, Lynn, etc.); *Vauxhall Station*, on the N. side of Breydon Water (for Norwich, etc.); *Beach Station*, near the N. end of the town (for North Walsham and Lynn).

**Tramway** from the South Station to *Gorleston* (Tramway Hotel).

**Steamers** ply weekly to *Hull*, *Newcastle*, and *London* and in summer to *Cromer* and *Lowestoft*. Small steamers also ply daily in summer up the *Yare* to *Norwich* and up the *Bure* to *Wroxham* (p. 455), affording a glimpse at the *Broads* (see below). Circular tickets are issued allowing the journey in one direction to be made by railway.

*Yarmouth*, the most important town and port on the E. Anglian coast, is situated at the mouth of the *Yare* and contains about 49,300 inhabitants. It is also a very popular watering-place, and in the height of summer is flooded almost daily with excursionists. Its attractions include firm and extensive sands for bathers, a marine parade, three piers, the Theatre Royal, and an aquarium (theatrical performances, etc.). *Great Yarmouth*, the older part of the town, adjoining the river, contains numerous picturesque 'rows' or lanes, only 3-6 ft. wide. As Dickens puts it: 'Great Yarmouth is one vast gridiron, of which the bars are represented by the rows'. The church of *St. Nicholas*, the largest parish-church in England (230 ft. long, 112 ft. wide; area 23,265 sq. ft.), was originally founded in 1119, but the oldest parts now standing are the tower (partly Norman) and the Transitional nave (1190). Its library contains some interesting old books; the modern pulpit is handsome. In the chancel is a curious old *Revolving Book Desk*. Fine view from the tower. The old \**Tolhouse* or *Gaol* (adm. 2d.), near the N. end of Middlegate St., is an interesting building of the 14th cent., now containing a free library (fine old hall) and museum. The *Town Hall*, on the South Quay, not far from the Tolhouse, is a large modern building. No. 4, South Quay, an Elizabethan house with a modern front, is said to have been the place in which the death of Charles I. was decided upon by Cromwell's supporters. Parts of the old *Town Walls* are still standing, including the S.E. and *Blackfriars' Towers*; and there are remains of the *Greyfriars' Cloisters* in Middlegate St. The *Nelson Column* (adm. 6d.), 144 ft. high, in the South Denes, commands a good view. The *Herring Fishery* is at its height in autumn, when 'Yarmouth Bloaters' may be seen in all stages of preparation.

The district to the W. of Yarmouth is *par excellence* the country of the *Norfolk Broads*, large lagoons, generally connected with each other by sluggish rivers, and alternating with vast expanses of marsh and reed. There are in all 40-50 Broads, varying in size from 2 to 500 acres (in all 5000 acres), and connected by the *Bure*, the *Yare*, and the *Waveney* (in all 200 M. of navigable river), which all find their way into Breydon Water

(see below). Most of them are on the Bure and its tributaries. The district affords admirable opportunities for boating, angling, and wild-fowl shooting. River-yachts for excursions on the Broads may be hired at Yarmouth, Norwich, Wroxham, or Oulton, at rates varying from 3*l.* to 10*l.* a week, according to the size and the number of the crew. The tourist who merely wishes to see the scenery may take a passage in one of the so-called *Wherries*, or trading barges, plying between Norwich and other inland places and the coast.

The following round trip from Norwich, lasting 10-14 days, will include a visit to most of the principal Broads. — From Norwich to *Reedham* (p. 455) and *Yarmouth* (p. 457) by the *Yare*, including *Surlingham* and *Rockland Broads* and *Breydon Water*, the estuary of the Yare; from *Yarmouth* to *Acle* (p. 455), *Wroxham* (p. 455), and *Collishall* (rail. stat.) by the *Bure*, visiting *South Walsham*, *Ranworth*, *Hoveton*, *Wroxham*, and *Belaugh Broads*; back by the Bure to the mouth of the *Ant* (near which are the ruins of *St. Benet's Abbey*), 10 M. below Wroxham, and up this stream to *Barton* and *Stalham Broads*; then back to the Bure and via the *Thurne* to *Heigham Bridge*, to visit *Heigham Sounds*, *Hickling* and *Martham Broads*, and *Horsey Mere* (these for light-draught boats only); from *Heigham Bridge* back to Yarmouth via *Acle*. The *Muck Fleet* (for small boats only), diverging to the N. below *Acle Bridge*, leads to *Filby*, *Rollesby*, and *Ormesby Broads*, which are more easily reached by railway from Yarmouth to (5 M.) *Ormesby*. The chief Broads not included in this excursion are *Oulton* (p. 456), and *Fritton Decoy*, with its water-fowl decoys, 1 M. from *Haddiscoe*, on the railway from Yarmouth to Lowestoft.

Among points of interest in the neighbourhood of Yarmouth are (2 M.) *Gorleston* (tramway, see p. 457); *Burgh Castle* (4-5 M. to the S.W.), a well-preserved Roman fortification at the head of *Breydon Water*; *Caistor Castle* (4 M.; to the N.); and *Lowestoft* (p. 456; 9 M.), by excursion-brake (1*s.* 6*d.*), railway, or steamer.

FROM YARMOUTH TO NORTH WALSHAM by Eastern & Midlands Railway, 29 M. in 3/4-1 1/4 hr. (fares 4*s.*, 2*s.*). 3 1/2 M. *Caistor* (see above); 6 1/2 M. *Ormesby* (see above); 22 M. *Stalham* (see above). — *North Walsham*, and thence to *Cromer* or *Melton Constable*, see p. 455.

From Yarmouth to *Norwich*, see p. 455.

## 61. From Cambridge to Newmarket and Bury St. Edmunds.

GREAT EASTERN RAILWAY to (14 M.) *Newmarket* in 1/2 hr. (2*s.* 7*d.*, 1*s.* 2*d.*); to (28 M.) *Bury St. Edmunds* in 1-1 1/4 hr. (5*s.* 4*d.*, 2*s.* 4*d.*).

*Cambridge*, see p. 440. The country traversed is flat. Near *Newmarket* we cross a singular earthwork known as the *Devil's Dyke*.

14 M. *Newmarket* (*Rutland Arms*; *White Hart*; *Victoria*), a town with 6200 inhab., is situated partly in Cambridgeshire, partly in Suffolk, the main street being the boundary between these counties.

*Newmarket* is the headquarters of the Jockey Club and the metropolis of horse-racing. No fewer than eight race-meetings take place yearly, viz. the *Craven Meeting*, about Easter, *First* and *Second Spring Meetings* (at the latter of which the 'Two Thousand Guineas' is run), *First* and *Second July Meetings*, *First* and *Second October Meetings* ('*Cesarewitch*' run at the latter), and *Houghton Meeting* (with the Cambridgeshire Handicap), at the end of October. Beds and living rise to famine prices during the races. The races are run at different parts of *Newmarket Heath* (comp. *Baedeker's London*). At other seasons the morning gallops of the horses in training (about 1500) are a perennial source of interest to the betting world.

The old *Palace* in the High St., built by Charles II., who was a constant patron of *Newmarket Races*, is now occupied by the Duke of Rutland. The houses of 'Old Q' (the Duke of Queensberry), *Nell Gwynne*, and various other quondam visitors are also shown.

28 M. **Bury St. Edmunds** (*Angel; Suffolk; Everard's*), a bright and interesting little town with 16,630 inhab., first came into notice as the burial-place of St. Edmund, the last King of East Anglia, whose shrine here was long one of the chief resorts of English pilgrims. The abbey erected in the 11th cent. over his tomb soon attained great wealth and importance. See the characteristic account of Bury by *Carlyle*, in 'Past and Present'.

Opposite the Angel Hotel is the *Abbey Gateway*, a fine Dec. structure of 1337, leading to the *Botanic Gardens* (adm. 6d.), which contain the chief remains of the **Abbey**, including the ruins of the *Church* (within a railing, at the S.E. corner), the *Abbot's Palace*, and the *Abbot's Bridge* (N.E. corner). — Among other points of interest in Bury are *St. James's Church*, a Perp. edifice of the 15th cent.; a *Norman Tower* (ca. 1090); *St. Mary's Church*, with a fine timber ceiling (15th cent.); and *Moses Hall*, a late-Norman building, supposed to have been a Jewish synagogue.

In the environs of Bury are (4 M.) *Henryrave Hall*, a fine Tudor mansion; *Ickworth House* (3 M.), the seat of the Marquis of Bristol; *Barton House* (2 M.); *Culford Hall* (3 M.; Earl Cadogan), etc.

Beyond Bury the railway goes on to *Haughley Road Junction*, where it joins the line from Ipswich to Norwich (comp. p. 453). — Branch-lines also run from Bury to *Thetford* (p. 449) and *Mark's Tey* (p. 451).

## 62. From London to Southend and Shoeburyness. Tilbury.

39½ M. RAILWAY in 1¼-2 hrs. (fares 4s. 8d., 2s. 4d.); to (36 M.) *Southend* in 1-1¾ hr. (fares 4s. 4d., 2s. 2d.). Some of the trains run viâ (22½ M.) *Tilbury* (fares 2s., 1s.). The above fares are from *Fenchurch Street Station* or from *Liverpool Street*. From *Chalk Farm* the fares are slightly lower.

This line skirts the N. bank of the *Thames* to (8 M.) *Barking*, where it turns to the N. Some trains, however, continue to follow the *Thames* estuary viâ *Purfleet*, *Grays*, and (22½ M.) *Tilbury* (see *Baedeker's London*), rejoining the direct line, beyond (28 M.) *Stanford-le-Hope*, with an interesting church, at *Pitsea* (see below).

11¼ M. *Dagenham*; 13½ M. *Hornchurch*, junction for *Romford* (p. 450); 15¼ M. *Upminster*, junction for *Ockenden*; 19¼ M. *East Horndon*; 23 M. *Laindon*. — 26½ M. *Pitsea*. — Near (29¼ M.) *Benfleet* is *Hadleigh*, with the *Salvation Army Farm Colony*, and the ruins of *Hadleigh Castle*.

36 M. **Southend** (*Royal; Hope; Ship; Westcliff*), a small watering-place at the mouth of the *Thames*, with about 9000 inhab., is chiefly patronized by excursionists from London. It possesses an *Esplanade* and a wooden *Pier* (toll 1d.), 2000 yds. long, traversed by a tramway (3d.), a *Golf Course*, a *Theatre*, and other places of amusement. Excursion-steamers ply to and from London in summer; and a steamer sails daily in summer to *Ostend*. — 39½ M. **Shoeburyness** (*Cambridge Hotel*) is the government station for artillery practice, with a long gun-range. Important experiments in modern ordnance take place here; and the *Artillery Volunteers* hold their annual competition here in August.

# SCOTLAND.

## I. Travelling Expenses. Hotels.

**Expenses.** Travelling in the tourist-districts of Scotland has the reputation of being expensive; and as regards a few of the Highland hotels that practically possess a monopoly of the traveller's custom, this reproach is perhaps deserved. A considerable improvement in this respect has, however, taken place of late years; and it may be questioned whether the average charges at Scottish hotels are higher than those in equally frequented districts of England (comp. p. xxiii). The competition of the steamboats and railways, and the extensive development of the system of *Circular Tours* (see below) have, on the other hand, made the expenses of locomotion very moderate. The ordinary tourist, frequenting the best hotels and availing himself of the usual means of locomotion, must be prepared to spend 25-30s. a day, but the pedestrian of modest requirements may reduce his expenditure to 10-12s. daily.

**Hotels.** The Highland hotels are generally good and comfortable, though their charges are high (see above). The average summer prices at houses of the first class are about as follows: R. & A. 4s.-5s. 6d., plain breakfast or tea 1s. 6d., D. 3s. 6d.-5s. The Scottish table d'hôte breakfasts, with their abundant choice of salmon, fresh herrings, chops, steaks, ham and eggs, preserves, cakes, and scones, are certainly not exorbitant at their usual rate of 2s. 6d.-3s.; and table d'hôte teas (7.30-8 p.m.) of a similar description are also sometimes provided for those who do not dine at table d'hôte (6-7.30 p.m.). Those who prefer it may order dinner in the middle of the day. The charges for luncheons and other light refreshments are often comparatively high. Wine in the Highland hotels is always dear and generally bad; but good whiskey — the *vin du pays* — which may be mixed with soda-water, may be obtained almost everywhere. In small quantities, diluted, it will be found a good drink for the pedestrian. The beds are usually good and clean; and the larger hotels contain comfortably fitted up drawing, reading, billiard, and smoking rooms. Gratuities need not be given except to the 'Boots', but it is usual to give a trifle to the waiter and chamber-maid if any stay be made (comp. p. xxiii).

*Hotel Coupons* (B., with meat and eggs, 2s. 6d., L. 2s., D. 3s. 6d., plain tea 1s. 6d., tea with meat 2s. 6d., R. & A. 4s.) are issued by the Caledonian Railway Co. and by the tourist-agents (Cook, Gaze) in London; but at some places (e.g. Oban) these are not accepted at the leading hotels, nor are they available for the 'monopoly' hotels at the Trossachs, Tarbet, etc. *Temperance Hotels*, see p. xxiii. Ladies are advised to frequent first-class hotels only.

## II. Railways, Coaches, and Steamers.

The general remarks made at p. xx on the railways of England apply also to those of Scotland. Second-class carriages have been abolished in Scotland. The principal Scottish railway-companies are the *North British*, the *Caledonian*, the *Highland*, the *Glasgow and South Western*, and the *Great North of Scotland*. These companies (especially the two first) issue *Circular Tickets*, available by rail, coach, and steamer, in such variety of combination, that the traveller will find no difficulty in selecting a tour which includes exactly the points he wishes to visit. All, or almost all, the tours begin and end at Glasgow or Edinburgh; but many of them may also be begun at Perth, Stirling, Oban, Aberdeen, etc. Full information regarding these circular tours will be found in the Tourist Handbooks published by the railway-companies. The tickets are usually available for several weeks; and the utmost facilities are granted for breaking the journey.

UNIVERSITY OF CALIFORNIA

LIBRARY

RAILWAY MAP  
of  
**SCOTLAND**

Scale 1:1,000,000



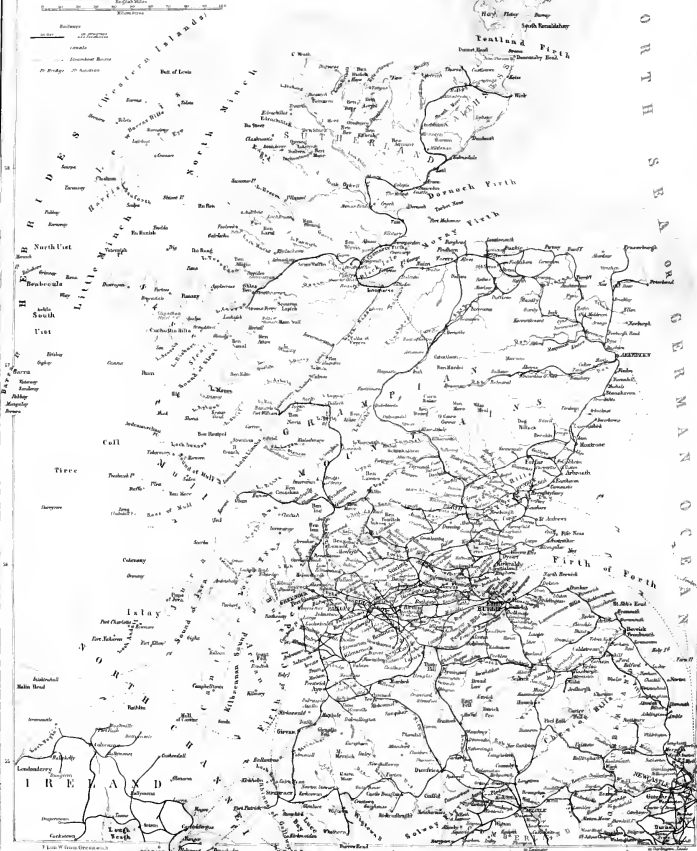
Railways

Canals

Steamship Routes

Sea Bridges

Stations



NORTH SEA  
GERMAN OCEAN



Third-class tickets, 15-30 per cent cheaper than first-class, generally include equal privileges on steamers and coaches; but the Scottish third-class compartments are inferior to those of England. — The English railway-companies issue tourist tickets to Scotland at reduced rates, available for 1-2 months. — The Scottish 'Bradshaw' is *Murray's Time Tables* (monthly; 3d.).

**Coaches.** The Highland coaches are, as a rule, excellently horsed, and form a delightful means of seeing the country in fine weather. There is invariably a keen competition for the box-seats; and travellers, on reaching a point whence the journey is to be continued by coach, should send one of the party as quickly as possible to secure good places. The first coach, where there are more than one, suffers least from dust. The driver expects a gratuity of 6d.-1s. 6d. according to the length of the drive. — Posting, as in England (p. xxii).

**Steamers.** There is probably nowhere a better service of pleasure steamers than those which ply on the Clyde and along the W. coast of Scotland; and they are certainly much superior to the English river steamers. Most of them belong to *Mr. David Macbrayne* (119 Hope St., Glasgow), who issues tickets for six days' sailing (3l.), available on any of his vessels (board included). The fares generally are very moderate, and the restaurants on board excellent. — A small but exasperating annoyance in steamboat travelling in Scotland is the constant demand for pier-dues (1-4d.) on landing or embarking, as the piers usually belong to private owners.

### III. Plan of Tour.

The regular 'Season' for a tour in Scotland is July and August, when, however, the hotels are often over-crowded. June is in some respects one of the pleasantest months; but many of the circular tour tickets are not issued, and some of the coaches do not begin running, until July. The first half of July is generally less crowded than the following 4-6 weeks. The first half of September is also often a favourable season, but the days begin to be perceptibly shorter. — Sunday is practically a *dies non* in Highland travelling, and Sunday quarters should always be engaged in advance. Most of the trains, steamers, and coaches cease running on Sunday, and in some quarters it is even difficult to hire a private carriage.

As already stated, the possible combinations of tours in Scotland are so numerous that it is difficult to give advice in mapping out a journey. The following routes, however, will at least give an idea of the time required for a visit to the most attractive points.

a. Tour of 3-4 Weeks.		Days
<i>Edinburgh</i> and Environs ( <i>Roslin, Hawthornden</i> ) . . . . .		3-4
From <i>Edinburgh</i> to <i>Melrose</i> and <i>Dryburgh</i> , and back . . . . .		1
From <i>Edinburgh</i> via <i>Callander</i> , the <i>Trossachs</i> , and <i>Loch Lomond</i> to <i>Glasgow</i> (Circular Tour) . . . . .		1-2
<i>Glasgow</i> . . . . .		1-2
<i>Falls of Clyde</i> and back . . . . .		1 2-1
From <i>Glasgow</i> to <i>Ayr</i> (Burns Country) and back . . . . .		1
From <i>Glasgow</i> to <i>Arran</i> (night-quarters) and back . . . . .		2
From <i>Glasgow</i> to <i>Oban</i> by the <i>Crinan Canal</i> . . . . .		1
Circular Tour from <i>Oban</i> to <i>Loch Awe</i> and back . . . . .		1
From <i>Oban</i> to <i>Iona</i> and <i>Staffa</i> , and back . . . . .		1
From <i>Oban</i> to <i>Ballachulish</i> and <i>Glencoe</i> . . . . .		1
From <i>Ballachulish</i> to <i>Inverness</i> . <i>Caledonian Canal</i> . <i>Fall of Foyers</i> . . . . .		1
From <i>Inverness</i> to <i>Loch Maree</i> and back . . . . .		2
From <i>Inverness</i> to <i>Aberdeen</i> and in <i>Aberdeen</i> . . . . .		1-1 1/2
From <i>Aberdeen</i> to <i>Braemar</i> . . . . .		1
From <i>Braemar</i> through the <i>Spital of Glenshee</i> to <i>Perth</i> . . . . .		1
From <i>Perth</i> to <i>Crieff</i> , <i>Comrie</i> , <i>Lochearnhead</i> , <i>Loch Tay</i> , <i>Kenmore</i> , <i>Aberfeldy</i> , and <i>Dunkeld</i> . . . . .		1-2
From <i>Dunkeld</i> to <i>Pitlochry</i> and back to <i>Perth</i> . . . . .		1
From <i>Perth</i> to <i>Edinburgh</i> or <i>Glasgow</i> . . . . .		1 1/2

Those who do not fear a short sea-voyage should undoubtedly add to this tour a visit of 2-3 days to the island of *Skye*, which contains, perhaps, the grandest scenery in Scotland. The island is reached either from Oban or from Inverness (viâ Gairloch or Strome Ferry; shortest sea-passage). Those who dispense with a visit to Aberdeen may obtain a circular ticket from Edinburgh (Glasgow) for Perth, Dunkeld, Inverness, Dingwall, Achnasheen, Loch Maree, Gairloch, Portree (Skye), Oban, Crinan Canal, and Glasgow (or in the reverse direction). — *Inveraray*, which is not included in the above itinerary, may be visited from Glasgow on a circular tour of 2-3 days.

b. A Week from Edinburgh or Glasgow.		Days
Edinburgh . . . . .		1-2
From Edinburgh to <i>Inverness</i> as given in R. 67; thence by steamer to <i>Ardlui</i> , coach to <i>Crianlarich</i> , and railway to <i>Locheearnhead</i> (one long day from 6 or 7 a.m. to 7 p.m.) . . . . .		1
Coach to <i>Comrie</i> , railway to <i>Crieff</i> and <i>Perth</i> . . . . .		1
Railway to <i>Aberfeldy</i> , coach to <i>Kenmore</i> , steamer on <i>Loch Tay</i> to <i>Killin Pier</i> ; railway to Edinburgh or Glasgow . . . . .		1
[Or from <i>Killin</i> by railway to <i>Oban</i> , and on the following day by steamer or railway back to Edinburgh or Glasgow . . . . .		2

c. A Week from Glasgow or Edinburgh.		Days
<i>Glasgow</i> . . . . .		1
Railway to <i>Greenock</i> , steamer through <i>Loch Long</i> and <i>Loch Goil</i> to <i>Lochgoilhead</i> , coach to <i>St. Catherine's</i> , ferry to <i>Inveraray</i> , coach to <i>Tarbet</i> . . . . .		1-2
Steamer to <i>Inverness</i> , and thence viâ the <i>Trossachs</i> , etc., as in R. 67, to Edinburgh or Glasgow . . . . .		1-2

The remaining days may be filled up by excursions from Oban to *Staffa* and *Iona*; from Glasgow to *Arran*, *Ayr*, or the *Clyde*; from Edinburgh to *Melrose*, *Hawthornden*, etc.; or from *Perth* to *Dunkeld* or *Pitlochry*.

#### IV. Outline of Scottish History.

The first event in the history of Scotland to which a fixed date can be assigned is its invasion in A.D. 78 by *Julius Agricola*, who advanced as far as the *Tay*. *Antoninus Pius* (ca. 105) constructed an earthen rampart from the *Clyde* to the *Forth*, and *Severus* (208) carried the Roman arms to the *Moray Firth*; but practically the Romans made no permanent conquests beyond the *Great Wall* uniting the *Solway* and the *Tyne* (see p. 383). The earliest known inhabitants of the country were the three Celtic races: Britons, Picts, and Scots. The *Britons* extended as far as the *Forth* and *Clyde* and came partly under Roman influence. The *Picts* (Latin, 'Picti', painted) or *Cruithne* seem to have had their original settlements in the extreme N. of Scotland and Ireland. The *Scots*, who eventually gave their name to the whole country, came from Ireland and settled at first in *Argyllshire*. From an early period they united with the *Picts* in assaults on the Romans and Romanised Britons. The conversion of these three races to Christianity seems to have begun before the close of the 4th cent., and the three chief missionaries were *St. Ninian* (Galloway; 4-5th cent.), *St. Kentigern* or *Mungo* (p. 487; 5-6th cent.), and *St. Columba* (p. 500; 6-7th cent.).

Down to the 9th cent. the history of the *Picts*, in the N. part of the country, and of the *Scots*, in their kingdom of *Dalriada* (*Argyllshire*), is somewhat confusing and uncertain. The Britons of South Scotland, the kingdom of *Strathclyde*, separated by the English from their S. kinsmen maintained their independence down to the 10th cent. (see p. 463).

844-860. *Kenneth Macalpine* unites the *Picts* and *Scots* in one kingdom, at first called *Albany* and afterwards (10-11th cent.) *Scotland*. Contests with the Britons of *Strathclyde*.

913-954. *Malcolm I.* extends his sway over *Strathclyde* (see p. 463).

1005-1034. *Malcolm II.* conquers *Lothian*.

1034-1040. *Duncan*, grandson of *Malcolm II.*, is killed by —

1040-1057. *Macbeth*, who usurps the throne and proves himself an able ruler. He falls in battle against the son of Duncan —

1058-1093. *Malcolm III. Canmore*, who gives shelter to Edgar Atheling and marries his sister Margaret (1068). The English language, English customs, and English colonists begin to gain a footing in Scotland.

1107-1124. *Alexander I.* marries Sibylla, daughter of Henry I. of England.

1124-1153. *David I.*, the 'Scottish Alfred', does much to promote the civilisation of Scotland. He invades England, in support of Matilda, and is defeated at the Battle of the Standard (1138; see p. 417).

1151-1165. *Malcolm IV.*, the Maiden.

1165-1214. *William the Lion* is taken prisoner by Henry II. and has to acknowledge his supremacy, but afterwards re-establishes his independence. Alliance with France.

1214-1249. *Alexander II.* takes part with the English Barons against King John.

1249-1289. *Alexander III.*, a wise and good king, under whom Scotland enjoys peace and prosperity. After his death and that of his granddaughter and heiress, Margaret, the Maid of Norway (1290), the succession to the crown is disputed by Baliol and Bruce. Edward I. of England is appealed to and decides in favour of —

1292-1297. *John Baliol*, who, however, scarcely maintains a semblance of independence and after a short resistance to Edward's pretensions is carried prisoner to London (1297). *William Wallace*, the 'Man of the People', rises against the English, and defeats them at Stirling Bridge, but is finally captured by Edward I. and beheaded (1305).

1306-1329. *Robert Bruce*, however, succeeds as patriot-leader of the Scots, finally secures the independence of Scotland by his victory at Bannockburn (1314), and is recognised on all hands as king.

1329-1370. *David II.*, the weak son of a great father, carries on an unsuccessful war with England, is defeated at Neville's Cross (1346; p. 421), and is kept prisoner by Edward III. for 11 years.

1370-1390. *Robert II.*, son of Marjory, Bruce's daughter, is the first of the Stuarts. Battle of *Otterbourn* (1388).

1390-1406. *Robert III.* also carries on war with England. Defeated at *Homildon Hill* (1402). His son and successor —

1406-1437. *James I.*, is taken prisoner by the English on his way to France in 1405 and spends the first 18 years of his reign in captivity. The Duke of Albany is appointed regent. Defeat of Donald, Lord of the Isles, at *Harlaw* (1412). James writes the 'King's Qubair' and other poems. His reforms are in advance of the age and he is assassinated by conspirators at Perth (see p. 510).

1437-1460. *James II.* stabs the Earl of Douglas, a dangerous and turbulent subject, at Stirling (1452; p. 495), and strengthens the royal authority. He is killed by the bursting of a gun at the siege of Roxburgh (p. 465).

1460-1488. *James III.* attempts to rule through favourites, who are put to death by Angus 'Bell the Cat' and other conspirators. A rebellion breaks out, and James is defeated by his nobles at Sauchieburn and slain.

1488-1513. *James IV.* marries Margaret, daughter of Henry VII., and is slain at the disastrous battle of *Flodden*.

1513-1542. *James V.* marries Mary of Guise. Represses the Border Freebooters. Is defeated at *Solway Moss* (1542) and dies of a broken heart.

1542-1567. *Mary Stuart* marries first the *Dauphin of France* (1558), then *Darnley* (1565), and lastly *Bothwell* (1567). Defeat of the English at *Ancrum Moor* (1544) and of the Scots at *Pinkie* (1547). Murder of *Rizzio* (1566). *Reformation* in Scotland (1560 et seq.); *John Knox*. Mary, while imprisoned in *Lochleven Castle*, abdicates in favour of her son (1567).

1567-1603. *James VI.* Defeat at *Langside* (1568) of Mary, who takes refuge in England. Regencies of *Moray* (1568), *Lennox* (1570), *Mar* (1571), and *Morton* (1572). *Raid of Ruthven* (1582). Queen Mary executed (1587). *Gowrie Conspiracy* (1600; see p. 511). James succeeds to the English throne.

## V. Notes on the Gaelic Language.

The Gaelic of the Scottish Highlands is akin to the Welsh, and substantially identical with the Erse of Ireland. Owing to the numerous combinations of silent consonants and other causes, it is less easy, however, to indicate its pronunciation than that of Welsh. It may, however, be useful to bear in mind that the vowels have the Continental, not the English value (comp. p. xxxi); and that the frequently occurring aspiration of a consonant has the effect either of softening it or of effacing it altogether (thus *bh* = *v*, *dh* = *y*, *fh* mute, and *ch* guttural). The ordinary tourist will, however, find that English is always understood, though the enterprising pedestrian may occasionally stumble upon a Gael ignorant of all save his mother-tongue. The following is a short glossary of Gaelic roots of frequent recurrence in the names of places. *Aber*, mouth, confluence; *achadh* (*ach*, *auch*), a field; *all*, *aull* (genitive *uill*), a brook; *an*, a diminutive termination; *ard*, high; *bal*, *baile*, a village or place; *ban*, white; *beag* (*beg*), little; *beinn* (*ben*), a mountain; *breac* (*vreck*, *vrackie*), speckled; *cam*, *cambus*, crooked; *ceann* (*kin*, *ken*), head; *clach*, a stone, *clachan* (dim.), a village; *dal*, a field; *dearg*, red; *dubh* (*dha*), black; *dùn*, a hill-fort; *eas* (*ess*), waterfall; *fad*, *fada*, long; *fionn* (*fyne*), white, shining; *garbh* (*garve*), rough, rugged; *glas*, gray; *gorm*, blue; *innis* (*inch*), island; *inbhir* (*inver*), same as *aber*; *cil* (*kil*), cell, church, parish; *coille* (*killie*), wood; *caol* (*kyle*), strait; *lag*, a hollow; *linn*, *linne*, a pool; *mam*, *meall*, a rounded hill; *mor* (*more*), great; *muc* (gen. *muic*), a sow; *cuach*, *quoich*, a cup; *ross*, a point; *sruth*, *stru*, *struan*, running water; *tulloch* (*tilly*, *tully*), a knoll; *tir* (*tyre*), land; *uisge* (*esk*), water (*usquebaugh*, water of life, hence *whiskey*).

### 63. From London to Edinburgh or Glasgow.

The traveller may choose between three different railway-routes for his journey to Scotland. The fast trains between London and Edinburgh take 8½-10 hrs. Fares to *Edinburgh* 5*ts.* 6*d.*, 3*ts.* 8*d.*; to *Glasgow* 5*ts.*, 3*ts.*; reduced return-fares in summer. No second class. Drawing-room Cars are attached to the fast trains by day and Sleeping Cars (5*s.* extra) to the night-expresses. The corridor-expresses in both directions have 1st and 3rd class Dining-Cars, in which luncheon (1st cl. 2*s.* 6*d.*; 3rd cl. 2*s.*), tea (9*d.* and 6*d.*), and dinner (3*s.* 6*d.* and 2*s.* 6*d.*) may be obtained. Other trains make special halts for dinner (see below); and luncheon-baskets (2*s.* 6*d.*-3*s.*) may be obtained at any of the chief stations. The opening of the *Forth Bridge* (p. 507) has reduced the through-journey from London to *Aberdeen* (p. 514) to 12¼ (G.N.R.)-15 hrs. — *Steamers*, see p. 471.

#### a. Viâ Leicester, Leeds, and Carlisle.

MIDLAND AND NORTH BRITISH RAILWAYS ('Waverley Route') from *St. Pancras Station* to (406 M.) *Edinburgh* (Waverley Station) in 9½-10¾ hrs.; to (423 M.) *Glasgow* (St. Enoch Station) in 9¾-10¾ hrs.

From London to (308 M.) *Carlisle*, see R. 50. A short way beyond Carlisle the line to Glasgow (*Glasgow and South Western Railway*), described in R. 64, diverges to the left, while the Edinburgh trains follow the line of the *North British Co.*, running through the 'Waverley District'. From (317½ M.) *Longtown* a branch-line diverges to (4½ M) *Gretna Green* (p. 471). To the left lies *Solway Moss*, where the Scots were defeated by the English in 1542. To the right, near (320 M.) *Scotch Dyke*, is *Netherby Hall*, the scene of 'Young Lochinvar'. The train crosses the *Esk* and the *Liddel*, and ascends the valley of the latter, skirting the *Cheviots* (right). 322 M. *Riddings* is the junction of a line to

*Canobie* and (7 M.) *Langholm*. At (329 M.) *Kershope Foot* we cross the *Kershope Burn* and enter Scotland (Roxburghshire). — 332 M. *Newcastleton*, the centre of the district of *Liddesdale*, the home of 'Dandie Dinmont' (comp. p. 425). — 340 M. *Riccarton* is the junction of a line to Reedsmouth and Hexham (see p. 426). Farther on (left) rise the *Maiden Paps* (1675 ft.).

353½ M. **Hawick** (*Tower; Victoria*), a woollen-making town with 19,200 inhab., contains little to detain the tourist. About 3 M. to the S. W. is *Branksome (Branxholme) Tower*, which still, as in the 'Lay of the Last Minstrel', belongs to the Buccleuch family.

Beyond Hawick we see to the right \**Ruberslaw* (1390ft.), a finely-shaped hill commanding an extensive view. To the right of (358 M.) *Hassendean*, the home of 'Jock o' Hazeldean', are the picturesquely-wooded *Minto Crags* (720 ft.; \*View), in the grounds of *Minto House*, seat of the Earl of Minto. — 366 M. *St. Boswells* is the nearest station to (1 M.) *Dryburgh Abbey* (p. 467); walkers may alight here, visit the abbey, and then go on to (4 M.) *Melrose*.

FROM ST. BOSWELLS TO KELSO AND BERWICK, 35½ M., railway in 2 hrs. (fares 5s. 6d., 2s. 11d.). The line runs along the S. bank of the *Tweed*. To the right is the *Waterloo Monument*, on the top of *Penieltheugh* (775 ft.); to the left is *Smailholm Tower*, the scene of Scott's 'Eve of St. John'. Adjoining the latter is the farm of *Sandyknowe*, where Scott, when a child, often visited his grandfather. — Beyond (9 M.) *Roxburgh*, the junction of the line to (1 M.) *Jedburgh* (see below), the train crosses the *Teviot*.

**Floors Castle**, the magnificent seat of the Duke of Roxburghe, is seen among the trees to the left (visitors admitted to the grounds on Wed.). Near Floors are the scanty remains of *Roxburgh Castle*.

11½ M. **Kelso** (*Cross Keys; Queen's Head*), a prosperous little market-town with 4200 inhab., 1 M. from the station, is chiefly of interest for its **Abbey**, a small but fine ruin in the Norman and E. E. styles, founded by David I. about 1130 and destroyed by the English in 1545. The *Museum* (open on Mon., Wed., & Frid., 12-3) contains objects of local interest. — At *Ednam*, 2 M. to the N.E., is an obelisk to *Thomson*, the poet, who was born there in 1700. — Beyond (16 M.) *Carham* we cross the border and enter England.

22 M. **Coldstream** (*Newcastle Arms*) gives its name to the Coldstream Guards, raised here by General Monk in 1660. The station is on the English side of the *Tweed*, 1½ M. to the S. of the town, which is in Scotland. About 5 M. to the S. is the field of *Flodden*, where the Scottish army, led by James IV., was defeated by the English in 1513. A branch-line runs from Coldstream to *Wooler*, *Alnwick*, and *Alnmouth* (p. 424). — At (25½ M.) *Twizell* we cross the *Till*. The Norman keep (12th cent.) of (27½ M.) *Norham* appears in the opening scene of 'Marmion'. — 34 M. *Tweedmouth*. — 35½ M. *Berwick-on-Tweed*, see p. 425.

Another line runs from St. Boswells to (42 M.) *Berwick* (p. 425), viâ (4½ M.) *Earlston*, with the *Rhymer's Tower* (comp. p. 466), (22 M.) *Duns* (Swan), and (31 M.) *Reston Junction* (p. 468), where we join the 'East Coast Route'.

[*Jedburgh (Spread Eagle; Royal)*, a picturesque little border-town, with a stormy past, lies on the *Jed*, and contains about 3400 inhabitants. \**Jedburgh Abbey* (adm. 6d.), founded by David I. in 1118, is one of the largest and most beautiful ecclesiastical ruins in Scotland (late-Norman, with subsequent modifications). Lord Campbell (1779-1861) is buried in the S. aisle; and in the N. transept is the tomb of the eighth Marquis of Lothian, with a recumbent statue by G. F. Watts. Queen Mary lodged in an old house in Queen Street in 1566, and Prince Charles Stuart at 9 Castle-gate (after Prestonpans); Burns lived at 27 Canongate in 1787, Sir David Brewster (1781-1868) was born in a house (now the Victoria Model-Lodging-

house) in the same street, and Scott visited Wordsworth at 5 Abbey Close (1805). 'Jeddart Justice', like Lidford Law (p. 135), is proverbial; and 'Jeddart Staves' were long unpleasantly familiar to the English Borderers. — Excursions may be made from Jedburgh to (2 M.) *Fernikerst Castle* (16th cent.), to (4 M.) the *Waterloo Monument* on *Penielheugh* (comp. p. 465), and to (2 M.) *Dunton Hill* (1095 ft.; 'View').]

The three hills, or rather triple-peaked hill, that have for some time been visible to the left are the **Eildons** (1385 ft.), which owe their present appearance, according to tradition, to the agency of the devil, working at the bidding of the wizard Michael Scott.

*Thomas of Ercildown*, or '*Thomas the Rhymer*' (13th cent.) is said to have been carried off by the Queen of the Fairies, and detained for three years, like Tannhäuser in the Venusberg, in an enchanted land inside the hills.

As we approach Melrose we have (right) a view of the abbey.

369 M. **Melrose** (\**Abbey*, R. & A. from 3s. 6d., B. 2-3s., D. 3-5s.; *George*; *King's Arms*, R. 2s. 6d., B. 1s. 6d.; *Waverley Temperance Hotel*, well spoken of, near the station; *Waverley Hydropathic*, 1/2 M. from the station), a small town with about 2000 inhab., is prettily situated on the *Tweed*. The *Town Cross*, at the head of the High Street, dates from the 14th century.

\***Melrose Abbey**, indisputably the finest ruin in Scotland, lies a few hundred yards to the N. of the railway-station (adm. 6d.). Originally founded in the 12th cent. by David I., that 'sair sanct for the crown', the abbey was afterwards almost wholly destroyed by Edward II. and rebuilt by Robert Bruce (14th cent.), and once more destroyed and rebuilt in the following century.

The principal part of the present remains is the \**Choir*, a fine example of late-Gothic (ca. 1450), with slender shafts, richly-carved capitals, elaborate vaulting, and large and exquisitely-traceried windows (especially the \*E. Window). The *Transept* crosses the choir near its E. end. Of the *Nave* there are comparatively few remains. The beautiful sculptures throughout the church were sadly defaced at the Reformation. On the N. side are two Norman arches. *Alexander II.* and the heart of *Robert Bruce* are interred at the E. end, near the site of the high-altar. The tomb of *Michael Scott* is pointed out in the chapel on the S. side of the choir (to the E. of the S. transept), and *Sir David Brewster* (see p. 465) is buried in the churchyard, close to the S. wall of the aisle.

On the right bank of the *Tweed*, 2 M. above Melrose, lies \***Abbotsford**, the picturesque home of Sir Walter Scott (open 10-5; adm. 1s.). The road to it (carr. 6s., coach 1s. 6d.) leads to the W. from Melrose, passing the *Waverley Hydropathic Establishment* and the village of *Darnick*, with its old 'peel' or Border tower.

In 1811 Scott bought the small farm of *Clarty Hole*, changing its name to *Abbotsford*, planting it with trees, and beginning the large and irregularly-built mansion which he occupied till his death in 1832. The rooms shown include the great novelist's *Study*, the *Library*, the *Drawing Room*, the *Armoury*, and the *Entrance Hall*. They contain numerous personal relics of Scott and also many historical curiosities. — The house is now owned by the *Hon. Mrs. Maxwell-Scott*, a great-grand-daughter of Scott.

Next in interest to *Abbotsford* among places near Melrose is **DRYBURGH ABBEY**, where Sir Walter Scott is interred in the burial-vault of his ancestors (carr. there and back direct 8s, coach 2s.).

The pleasantest way to make this excursion is to walk or drive viâ the *Eildon Hills* (p. 466) and *St. Boswells* (p. 465;  $4\frac{1}{2}$  M.) and return by *Bemerside* (6 M.; carr. for the round, with one horse 10s. 6d., with two 13-15s.). Both routes afford charming views, the most extensive being that from *Bemerside Hill*. *Bemerside* has belonged to the family of *Haig* for seven centuries. Between *Bemerside* and *Dryburgh* is a huge and rude *Statue of William Wallace*. *Abbotsford* and *Dryburgh* can easily be included in one day's excursion from *Melrose*, even by the pedestrian (carr. and pair for the day 20-25s.).

The picturesque and extensive ruins of \**Dryburgh Abbey* (adm. 6d.) date from the 12-14th cent. and include parts of the church, the chapter house, the refectory, the cloisters, and the domestic buildings. *Scott* (d. 1832) is interred in *St. Mary's Aisle*. *John Gibson Lockhart* (d. 1854), *Scott's* son-in-law and biographer, is also buried here.

After leaving *Melrose* we cross the *Tweed*. — 373 M. *Galashiels* (*Commercial; Abbotsford Arms; Royal*), a busy town of 17,250 inhab., is noted for its tweeds and tartans.

From *Galashiels* a short branch runs to (6 M.) *Selkirk*, passing ( $2\frac{1}{2}$  M.) *Abbotsford Ferry*, the nearest station to (1 M.) *Abbotsford* (see p. 466). — *Selkirk* (*County; Fleece; Town Arms*) is another tweed-making town of 6000 inhab., with statues of *Sir Walter Scott* and *Mungo Park* (1771-1805; see below). A delightful excursion may be made hence through the lovely and much besung valley of the *Yarrow* to (15 M.) \**St. Mary's Loch*. On the way we pass (2 M.) *Philiphaugh*, where *Leslie* and the *Covenanters* defeated *Montrose* in 1645; *Bowhill*, the seat of the *Duke of Buccleuch* (visitors admitted), and the ruined *Newark Tower* (these both on the opposite bank of the river); (4 M.) *Foulshiels*, with a ruined cottage in which *Mungo Park* (1771-1805) was born; (9 M.) *Yarrow Church*; and ( $11\frac{1}{2}$  M.) *Dryhope Tower* (to the right), near which we reach the beginning of the loch. The usual goal of the excursion, *Tibbie Shiels's Inn*, is at the S. end of the lake, 3 M. farther on. On the W. bank is the *Rodono Hotel* (D. 3s.). The district in which the loch lies is called *Ettrick Forest*; and a statue of *James Hogg* (1770-1835), the 'Ettrick Shepherd', has been erected near *Tibbie Shiels's*. — The excursion may be continued through *Moffat Dale*, passing the fine waterfall called the \**Grey Mare's Tail*, to (16 M.) *Moffat* (p. 470). Coaches ply thrice weekly from *Selkirk* to *St. Mary's Loch* (fare 3s., return 5s., driver 1s.), corresponding with the coaches to *Moffat* (see p. 470).

FROM GALASHIELS TO PEBBLES,  $18\frac{1}{2}$  M., railway in 1 hr. at ( $3\frac{1}{2}$  M.) *Clovenfords*, above the junction of the *Gala* and *Tweed*, are *Thomson's Vineries*, which provide the London market with immense quantities of grapes. On the other side of the *Tweed* is *Ashiestiel*, the house where most of 'Marmion' and the 'Lay' was written. Beyond (6 M.) *Thornilee* we pass the ruined *Elibank Tower*, on the left. — 10 M. *Walkerburn*. — 12 M. *Innerleithen* (*St. Ronan's; Traquair Arms*), a small watering-place with mineral springs, a new Pump Room, etc. is the original of 'St. Ronan's Well'. — About 1 M. to the S. is *Traquair House*, supposed to be the 'Tully-veolan' of 'Waverley', with a very ancient tower. — 15 M. *Cardrona*.

$18\frac{1}{2}$  M. *Peebles* (*Tontine; Cross Keys; Lossock's Temperance Hotel; Hydro-pathic Establishment*, 52s. 6d. per week), an ancient town with 4700 inhab., prettily situated on the *Tweed*. The old castle has disappeared, but the towers of two venerable churches still stand. *Peebles* was the native place of *William* (1800-83) and *Robert* (1802-71) *Chambers*, whose name is commemorated in the *Chambers Institute* (adm. 3d.), presented to the town by the elder brother. Part of it belongs to the old mansion of the *Queensberry* family and dates from the 16th century. The *Cross Keys* is believed to be the prototype of *Meg Dods's Cleikum Inn* in 'St. Ronan's Well'. — About 1 M. to the W. are the ruins of *Neidpath Castle*, finely situated on the *Tweed* (°View from the top). About  $3\frac{1}{2}$  M. farther on, on the S. side of the *Tweed*, near the farm of *Woodhouse*, is the '*Black Dwarf's Cottage*'. — Many other pleasant excursions may be made from *Peebles*, and the

streams in the vicinity afford good fishing. — From Peebles we may go on to (27 M.) *Edinburgh* by train viâ *Leadburn* and *Eskbank* (see below).

The train now ascends the valley of the *Gala Water*. From (379 $\frac{1}{2}$  M.) *Stow* a coach (fare 1s. 6d.) runs to (6 M.) *Lauder*, where Archibald Douglas, Earl of Angus, surnamed 'Bell the Cat', seized and hanged Cochrane, favourite of James III. (1482). Beyond (390 M.) *Tynehead*, where we reach the highest point (900 ft.) of this part of the line, we pass the ruins of *Crichton Castle* (15th cent.) on the right and *Borthwick Castle* (1430; with room occupied by Queen Mary and Bothwell) on the left. — 393 M. *Fushiebridge*. — 394 M. *Gorebridge*. To the left are *Dalhousie Castle* and *Cockpen*. Near (397 M.) *Dalhousie* is *Newbattle Abbey*, the fine seat of the Marquis of Lothian; in the grounds is the largest beech in the kingdom, 33 ft. in girth. 398 M. *Eskbank*, the station for *Dalkeith* (p. 485). *Arthur's Seat* (p. 480) comes into sight on the left.

403 M. *Portobello* (*Brighton*; *Royal*; *Marine Temperance*), the Margate of Edinburgh, with extensive sands and a promenade-pier (1d.; band on Sat. in summer). — We here join the East Coast Route (R. 63b), skirt the base of the *Calton Hill* (p. 480), with the castellated *Prison*, and enter the *Waverley Station* at —

406 M. *Edinburgh* (see R. 65).

#### b. Viâ York, Newcastle, and Berwick.

GREAT NORTHERN, NORTH EASTERN, AND NORTH BRITISH RAILWAYS ('East Coast Route') from *King's Cross* to (393 M.) *Edinburgh* in 8 $\frac{1}{2}$ -10 hrs.; to (444 M.) *Glasgow* in 10-11 $\frac{3}{4}$  hrs. Twenty minutes for dinner are allowed at *York* by the train starting at 10 a.m. The afternoon express is a corridor-train with dining-cars. Luncheon-baskets, see p. 464.

From London to (335 $\frac{1}{2}$  M.) *Berwick*, see R. 51. — Beyond *Berwick* the line skirts the coast, turning inland at (344 M.) *Burnmouth*, a picturesque fishing-village, whence a branch-line diverges to (3 M.) *Eyemouth* (Cross Keys), a busy little fishing-town, with 2570 inhabitants. — 343 M. *Ayton*. 347 M. *Reston* (*Wheatsheaf*) is the junction of a line to *Duns* and *St. Boswells* (comp. p. 465).

Near the coast, 3 $\frac{1}{2}$  M. to the N.E. of *Reston* (omn. 1s.), is the village of *Coldingham* (New Inn), with the Transition Norman ruins of a Benedictine priory, founded in 1098. From *Coldingham* we may proceed to the N. to (2 $\frac{1}{2}$  M.) \**St. Abb's Head*, a bold rocky promontory, rising 300 ft. above the sea. On it are a *Lighthouse* and a ruined *Church*. — About 3 $\frac{1}{2}$  M. farther up the coast are the scanty ruins of \**Fast Castle*, perched upon a precipitous cliff that has been identified with the 'Wolf's Crag' of the 'Bride of Lammermoor'. Walkers who have come thus far may go on to rejoin the railway at (7 M.) *Cockburnspath* (see below).

Beyond *Reston* the train follows the course of the *Eye*. 352 M. *Grant's House*. Beyond (356 $\frac{1}{2}$  M.) *Cockburnspath* (Inn) we again reach the sea. 359 $\frac{1}{2}$  M. *Innerwick*. Farther on we cross the *Broxburn*, where Cromwell defeated the Scots at the Battle of Dunbar (1650).

363 $\frac{1}{2}$  M. *Dunbar* (*Royal*; *George*; *Belle Vue*), a seaport and fishing-station, with 3600 inhab., is visited as a summer-resort and has good golf-links. The scanty ruins of the old *Castle*, which



plays a prominent rôle in Scottish history, stand on a crag immediately above the harbour, and command a fine view.

Beyond Dunbar we have a good view to the right of the Bass Rock (see below), North Berwick Law (see below), and the Isle of May (see below). About 3 M. to the N. E. of (370 M.) *East Linton* is *Tynninghame House*, the seat of the Earl of Haddington, surrounded by finely-wooded grounds, which are open to the public on Saturday.

375½ M. *Drem* is the junction of the short line via *Dirlتون* (see below) to (5 M.) **North Berwick** (\**Marine*, R. & A. from 4s., D. 4s. 6d.; *Royal*, at the station; *Private Hotels and Lodgings*), a very favourite seaside-resort, rivalling St. Andrews (p. 508). Its attractions include a good sandy beach, picturesquely interspersed with rocks, admirable golfing-links, and a neighbourhood which affords many pleasant excursions. At the back of the town rises *North Berwick Law* (612 ft.), which commands a delightful view. Off the coast are several rocky islands, the most important of which is the *Bass Rock* (see below). In a field near the station are the ruins of a *Cistercian Monastery* (1216). North Berwick is within ¾ hr. of Edinburgh by quick through-trains, and excursion-steamers ply to and from Leith in summer.

**Excursions.** About 2 M. to the S.W. is *Dirlتون*, one of the prettiest of Scottish villages, with a ruined *Castle* (open to visitors on Thurs.).

To the E. (2½ M.) is *Canty Bay* (Hotel), the starting-point for a visit to the Bass Rock, which lies 1½ M. from the shore (steam-launch 10s.; fishing-boat less). The *Bass Rock*, which rises abruptly from the sea to a height of 350 ft., is the haunt of myriads of solan geese and other sea-birds. On it are the ruins of an old *Castle*, formerly used for the confinement of English prisoners and afterwards of Covenanters. The landing is difficult except in calm weather. — On the coast, about ½ M. beyond *Canty Bay*, are the ruins of \**Tantallon Castle* (adm. free), a stronghold of the Douglases, the romantic situation and appearance of which are most accurately described in 'Marmion'. — *Tynninghame Woods* (see above) are 3½ M. beyond *Tantallon*. — Excursion-steamers ply in summer to (10 M.) the *Isle of May*, on which is a lighthouse.

379½ M. *Longniddry* is the junction of a line to (4½ M.) **Haddington** (*George*; *Black Bull*), a small town (3770 inhab.) on the *Tyne*, with an important grain-market. The *Knox Institute* commemorates the fact that John Knox was born in the suburb of *Giffordgate* in 1505. Samuel Smiles and Mrs. Carlyle (Jane Welsh; d. 1866) were also natives of Haddington; and the latter is commemorated by a tombstone in the churchyard.

Just before reaching (383½ M.) *Prestonpans* we pass, to the right, the field of *Prestonpans*, where Prince Charles Stuart defeated the Royalists in 1745. The monument to the left, close to the line, is to the memory of Col. Gardiner, who fell in the battle. *Prestonpans* takes its name from its salt-pans, and has given name to a light table-beer. *Prestonpans* is also the station for *Tranent*, *Ormiston* (with an old cross), and the fishing-village of *Cockenzie*. — A little farther on we pass the scene of the battle of *Pinkie* (1547; to the left). 386½ M. *Inveresk*. — 388½ M. *New Hailes*.

New Hailes is the junction of a short line to ( $1\frac{1}{2}$  M.) **Musselburgh** (*Musselburgh Arms*), a small seaport, much frequented by Edinburgh golfers. Horse-races are held here in autumn. To the W. of Musselburgh is the fishing-village of *Fisherrow*, which extends nearly to *Joppa*, a suburb of Portobello (p. 468).

At (390 M.) *Portobello* we join the Waverley Route (R. 63a). 393 M. **Edinburgh**, see R. 65.

### c. Viâ Crewe and Carlisle.

L.N.W. AND CALEDONIAN RAILWAYS ('West Coast Route') to (400 M.) *Edinburgh* in  $8\frac{1}{2}$ - $12\frac{1}{2}$  hrs.; to (401 M.) *Glasgow* in  $8\frac{3}{4}$ - $12\frac{3}{4}$  hrs. Dinner at *Preston* (20 min.); in the dining-cars (p. 464) on leaving *Preston*. Luncheon-baskets, see p. 464.

From London to (299 M.) *Carlisle*, see R. 50. The train runs towards the N.W. Near (306 M.) *Floriston* it crosses the *Esk* and enters the 'Debatable Ground'. View to the left of the *Solway Firth*. 308 $\frac{1}{2}$  M. *Gretna Junction* (comp. p. 471).

From *Gretna Junction* to *Dumfries* and *Stranraer*, see R. 64.

We now cross the *Sark* and enter Scotland. 313 M. *Kirkpatrick*; 317 M. *Kirtle Bridge*, the junction of a branch to ( $5\frac{1}{2}$  M.) *Annan* (p. 471). At *Kirkconnell*,  $2\frac{1}{2}$  M. to the N., is the grave of 'Helen of fair Kirkconnell Lee'. — 320 M. **Ecclefechan** (*Inn*, plain), a small village in a somewhat bleak district, taking its name from the Irish St. Fechan (7th cent.), contains the birth-house and grave of *Thomas Carlyle* (1795-1881). The house (small fee), on the right side of the village-street as we come from the station, is distinguished by the archway leading through it; it contains several interesting memorials and relics of Carlyle. Travellers by the fast trains, who wish to visit Ecclefechan, alight at *Lockerbie* (see below).

About 3 M. to the N. is the hill of *Burnswark* or *Birrenswark* (920 ft.; view), with interesting Roman camps and British (?) forts.

326 M. **Lockerbie** (*King's Arms*; *Blue Bell*), a small town with 2500 inhab., is the junction of a line to (14 M.) *Dumfries* (p. 472).

340 M. *Beattock* (Rail. Rfmt. Rooms) is the junction for (2 M.) **Moffat** (*Annandale Arms*; *Buccleuch Arms*; \**Hydropathic*; *Lodgings*), a small town with 2300 inhab. (doubled in the season), on the *Annan*, and one of the chief inland watering-places of Scotland. Omnibuses ply daily (6d.) to the sulphureous-saline *Wells* (625 ft.), which lie  $1\frac{1}{4}$  M. from the town and about 300 ft. above it.

The *Environs* of *Moffat* are pretty and afford several pleasant excursions, among the most popular being those to (1 M.) *Gallow Hill*, the wooded height to the N. of the town; *Hartfell Spa*,  $4\frac{1}{4}$  M. to the N.E.; the *Devil's Beef Tub* (which figures in 'Redgauntlet'), 5 M. to the N.; *Beld Craig*, a wooded glen with a 'linn', or waterfall,  $3\frac{1}{2}$  M. to the S.E.; the ( $1\frac{1}{2}$  M.) *Meeting of the Waters* (the *Annan*, the *Moffat*, and the *Evan*); and *Garpol Linn*, 3 M. to the S. — Coaches ply thrice weekly during the season (June-Sept.) to (11 M.) the 'Grey Mare's Tail' and (15 M.) *St Mary's Loch* (comp. p. 467; fare 3s., return 5s., driver extra).

Beyond *Beattock* we reach the highest point of the line (1030 ft.) and begin to descend into *Clydesdale*. At ( $352\frac{1}{2}$  M.) *Elvanfoot* we

cross the infant *Clyde*. — From (366½ M.) *Symington*, the best station for an ascent of *Tinto Hill* (2300 ft.; view), a branch-line diverges to (3 M.) *Biggar* and (19 M.) *Peebles* (p. 467).

At (373½ M.) **Carstairs Junction** (*Rail. Rfmt. Rms.*) the Caledonian Railway forks, the W. branch going on to Glasgow, and the E. arm to Edinburgh. Those bound for the *Falls of Clyde* change carriages here for (4½ M.) *Lanark* (p. 490).

The chief stations on the Glasgow line, which traverses an iron and coal district, are (8½ M.) *Carlisle*, (13½ M.) *Wishaw*, (16 M.) *Motherwell* (Royal), the junction of lines to *Hamilton* (p. 490) and *Whifflet* (for *Airdrie* and *Coatbridge*), and to (6 M.) *Uddingston* (p. 486). — 27 M. *Glasgow* (Central Station), see p. 46.

The Edinburgh line turns to the right (N.). 375 M. *Carnwath*. Beyond (379½ M.) *Auchengray* the train skirts the N. slopes of the *Pentland Hills*. To the right, at (383½ M.) *Cobbinshaw*, is the large reservoir of the Union Canal. At (391 M.) *Midcalder* we join the direct line from Glasgow to Edinburgh via *Hclytown* (p. 486). Mineral oil-works abound in this district. 395½ M. *Currie Hill*. Farther on, *Corstorphine Hill* (p. 484) comes into sight on the left, and *Arthur's Seat* (p. 480) on the right. 398½ M. *Stateford*. 399¼ M. *Merchiston*.

400 M. *Edinburgh* (Caledonian Station), see R. 65.

#### d. By Sea.

The steamers of the LONDON & EDINBURGH SHIPPING COMPANY leave the *Hermitage Wharf, Wapping*, every Tues., Wed., and Sat. for *Leith* (p. 483); those of the GENERAL STEAM NAVIGATION CO. leave *Irongate and St. Katherine's Wharf* every Wed. and Sat. for *Granton* (p. 484). Fares in each case 22s., 16s. (food extra); duration of voyage about 30-36 hrs.

There is also a service on Mon., Wed., & Sat. from the Carron and London and Continental Wharves to *Grangemouth* (22s., 16s.), for *Glasgow* (26s., 24s., 17s. 6d.) and the West of Scotland. The steamers sail up the *Forth* and under the *Forth Bridge* (p. 498).

Steamers of the CLYDE SHIPPING COMPANY leave *St. Katherine Dock* every Tues., Thurs., Frid., and Sat. for *Greenock* and *Glasgow* (30s., 12s. 6d.), via the S. of England and the Irish Channel. The Frid. steamers touch at Southampton and Plymouth.

These routes may be recommended to leisurely travellers in fine weather.

### 64. From Carlisle to Dumfries and Stranraer.

106 M. RAILWAY in 5-5¼ hrs. (17s. 8d., 8s. 10d.). Through sleeping-cars run from London (Euston and St. Pancras) to *Stranraer*.

From Carlisle to (9½ M.) *Gretna Junction*, see p. 470. Our line here turns to the left. 10½ M. *Gretna Green*, formerly celebrated for its runaway marriages of couples from beyond the Border, the ceremony being generally performed by the village blacksmith. — 18 M. **Annan** (*Buck; Queensberry*), a small town with 4800 inhab., was the birthplace of the *Rev. Edward Irving* (1792-1834).

A line runs to the S. from Annan, across the *Solway*, to join the Carlisle and Maryport Railway (p. 384). — To *Kirtle Bridge*, see p. 470.

25 M. *Ruthwell*. About  $1\frac{3}{4}$  M. to the S. of the station, in the church, is a \**Runic Cross*, the inscription on which is said to be the earliest piece of written English extant. It dates from the 7th cent., and after being broken in the 17th cent., was restored in 1802.

33 M. *Dumfries* (*King's Arms; Queensberry; Commercial*, with a room in which Prince Charles spent a night in 1745; \**Station; Rail. Rfmt. Rooms*), the chief town in S. W. Scotland, with 17,800 inhab., is situated on the *Nith*. A conspicuous building is *New Greyfriars Church*, occupying the site of the old castle. Close by lay the Greyfriars Monastery, in the church of which Bruce slew the Red Comyn (1306). Adjacent is the *Burns Monument*, erected in 1882. Burns's house in Bank St. is marked by an inscription. The house in which he died (21st July, 1796) is in Burns St., a lane leading out of St. Michael Street, next to the Industrial School, on which are a bust and inscription. His grave in the churchyard of *St. Michael's* is covered by a *Mausoleum* (adm. 3d.), in a tasteless classical style. The *Globe Inn* (entr. by 44 High St.), a favourite resort of the poet, contains his chair and lines cut by him with a diamond on the window. The *Statue of Burns*, in Church Place, is by Mrs. D. O. Hill. The old town-buildings, with a tower of 1707, are known as the *Mid-Steeple*. The *Old Bridge* (13th cent.) connects the town with the suburb of *Maxwelltown*, in which is the *Observatory* (adm., 6d.; view), containing a small museum.

*Environs*. Crossing the bridge to Maxwelltown, taking the first turn to the right, and following the road to the N., we reach ( $1\frac{1}{2}$  M.) *Lincluden Abbey*, prettily situated at the confluence of the *Cluden* and the *Nith*. The Abbey, a Benedictine house, was founded in the 12th cent., but the present remains are chiefly of a later date (14-15th cent.). The walk may be continued up the *Cluden* to (3 M.) *Irongray*, the churchyard of which contains the grave of Helen Walker, the original of 'Jeanie Deans', marked by an inscription by Sir Walter Scott. About  $\frac{1}{3}$  M. farther on is an interesting *Covenanters' Monument*. — On the estuary of the *Nith*, 3 M. to the S. of Dumfries, is *Glencaple* (*Nith; Ship*), the 'Portanferry' of 'Guy Mannerling', a small watering-place, and 3 M. farther, on the *Solway*, is *Caerlaverock Castle* (the 'Ellangowan' of 'Guy Mannerling'), an ancient stronghold of the Maxwells (Earls of Nithdale), dating in its present form mainly from the 15th century. Caerlaverock churchyard, 2 M. to the N. of the castle, contains the grave of 'Old Mortality' (R. Paterson). — Another charming excursion may be taken to ( $7\frac{1}{2}$  M.) \**New or Sweetheart Abbey*, to the W. of the *Nith* estuary. The Abbey was founded in 1275 by Devorguilla Balliol, and derives its name (*douce coeur*) from the fact that she had the heart of her husband John Balliol (see p. 238) buried here in her own tomb. This excursion may be combined with the preceding by crossing the ferry (1d.) from ( $2\frac{1}{2}$  M.) *Woodside* to Glencaple (see above). From Sweetheart Abbey walkers may go on to ( $3\frac{1}{2}$  M.) the top of *Criffel* (1856 ft.; \*View).

FROM DUMFRIES TO GLASGOW, 92 M., railway in 2- $\frac{3}{4}$  hrs. (fares 13s. 9d., 6s. 10d.). — Soon after leaving Dumfries, we have a view of *Lincluden Abbey* (see above) to the left. On the same side, 3-4 M. farther on, is the white farm-house of *Ellisland*, where Burns wrote 'Tam o' Shanter'. —  $14\frac{1}{2}$  M. *Thornhill* (Buccleuch Arms) contains a monument to Joseph Thomson (1858-95), the African explorer, a native of the town. In the vicinity are ( $3\frac{1}{2}$  M.) *Drumlanrig Castle* (gardens and park open on Tues. & Frid.) and (3 M.) *Crickhope Linn*. Near *Montaive*, 7 M. to the S.W., lies *Craigputtock*,

for many years the home of Thomas Carlyle, who wrote 'Sartor Resartus' here. — 26½ M. *Sanquhar* (Queensberry Arms), with a ruined castle. A monument marks the site of the old Cross to which the 'Sanquhar Declarations' were affixed by the Covenanters Richard Cameron, in 1680, and James Renwick, in 1685. 37 M. *New Cumnock*; 42½ M. *Old Cumnock*, the junction of branches to Ayr (p. 491) on the left, and *Muirkirk* and *Lanark* (p. 490) on the right. The train crosses a lofty viaduct over the *Lugar*, celebrated by Burns. 44½ M. *Auchinleck*, with the mansion of the Boswell family. — 49 M. *Mauchline* (*Loudoun Arms*), where Burns married Jean Armour, is the junction of another line to Ayr. Burns spent several of the most important years of his life at Mauchline and at the farm of *Mossgiel*, 1½ M. to the N., and wrote here many of his best-known poems. The 'Braes of Ballochmyle' are 1½ M. to the S.E. of Mauchline.

58½ M. *Kilmarnock* (*George*), a busy manufacturing town of 28,500 inhab., possesses an elaborate monument to Burns (adm. 2d.), with a museum of relics, including MSS. of several of the poet's best-known poems and all the editions of his works hitherto published. The first edition of Burns's poems issued from the press at Kilmarnock in 1786. Branch-lines diverge here to *Troon* (p. 491) and *Irvine* (p. 491). — The rest of the route to Glasgow calls for no comment. The expresses run by *Barrhead*, the slow trains by *Dalry*. — 92 M. *Glasgow* (*St. Enoch's Station*), see p. 486.

Beyond Dumfries the Stranraer line crosses the Nith, and, entering the Stewartry of Kirkcudbright, runs towards the S. — 47½ M. *Dalbeattie* (Maxwell Arms), a pleasant little town (3150 inhab.), with large granite-quarries and works. — 53 M. *Castle Douglas* (*Douglas Arms*), the chief town of *Galloway*, with 2870 inhab., lies on the N. side of *Carlingwark Loch*. Excursions may be made to (2½ M.) *Threave Castle*, a stronghold of the Black Douglas, on an island in the Dee; to (8 M.) *Auchencairn* (omn. four times weekly; 1s.), etc.

A branch-line runs S. to (10 M.) *Kirkcudbright*, pron. *Kircoobry* (*Selkirk Arms*; *Royal*), a clean little town (2500 inhab.), at the head of the estuary of the *Dee*. About ½ M. to the S. is *St. Mary's Isle* (no adm.), now a peninsula, with a heronry. About 6 M. to the S.E. is *Dundrennan Abbey*, founded about 1142 (key at a cottage near the inn). A coach (1s. 6d.) plies twice daily from Kirkcudbright to (3½ M.) *Gatehouse of Fleet* (*Murray Arms*), a prettily-situated little town, whence another coach goes on to (12 M.) *Creetown* (see below), passing near the monument of *Samuel Rutherford* (c. 1600-1661), *Anwoth Church*, of which he was minister, and *Cardoness Castle*. — Gatehouse of Fleet to Dromore, see below.

From (59½ M.) *Parton*, at the foot of *Loch Ken*, an omnibus (1s. 6d.) runs to (9 M.) *Dalry*, a favourite angling-resort. — 62 M. *New Galloway*; the town lies 5 M. to the N. (omn. thrice a day; going on twice daily to Dalry, and once to *Carsphairn*). From (72 M.) *Dromore*, an omnibus runs twice daily to (6 M.) *Gatehouse of Fleet* (see above); 77 M. *Creetown*, on the E. shore of *Wigtown Bay*. — 82½ M. *Newtown Stewart* (*Galloway Arms*; *Grapes*), with 2300 inhab., prettily situated on the *Cree*, is a convenient centre for excursions to (13 M.) *\*Loch Trool*, etc.

FROM NEWTOWN STEWART TO WHITHORN, 19 M., branch-line in 55 minutes. — 7 M. *Wigtown* (*Galloway Arms*) is a small town (1500 inhab.) on the E. bank of *Wigtown Bay*. On a commanding site at the entrance to the town is the *Martyrs' Memorial*, commemorating *Margaret MacLachlan* (aged 63) and *Margaret Wilson* (a girl of 18), two Covenanters who were tied to stakes on the beach and drowned by the rising tide of the Solway in 1685. They are buried in the parish-churchyard. — From

(11 M.) *Whauphill* an omnibus plies twice daily to (1¼ hr.) *Port William*, on Luce Bay (to *Glenluce*, see below). 15 M. *Millisle* is the junction for (1 M.) *Garlies'own* (inns). — 19 M. *Whithorn* (*Grapes*) possesses a ruined *Priory Church*, believed to occupy the site of the earliest Christian church in Scotland, built by St. Ninian (366-432). At *Ile of Whithorn*, 3¼ M. to the S. (omnibus daily; fare 6d.), is another ruined chapel of St. Ninian.

Near (96 M.) *Glenluce* are the remains of *Luce Abbey* (12-13th cent.). View across *Luce Bay* to the *Mull of Galloway*. Farther on, the direct line from *Stranraer* to *Ayr* and *Glasgow* diverges to the right. 102½ M. *Castle Kennedy*, with *Loch Inch Castle*, the seat of the Earl of *Stair*, and the ruins of *Castle Kennedy*. The \**Grounds of Castle Kennedy* (open on Wed. & Sat.) are remarkable for their variety of coniferous trees and their 'Dutch Garden'.

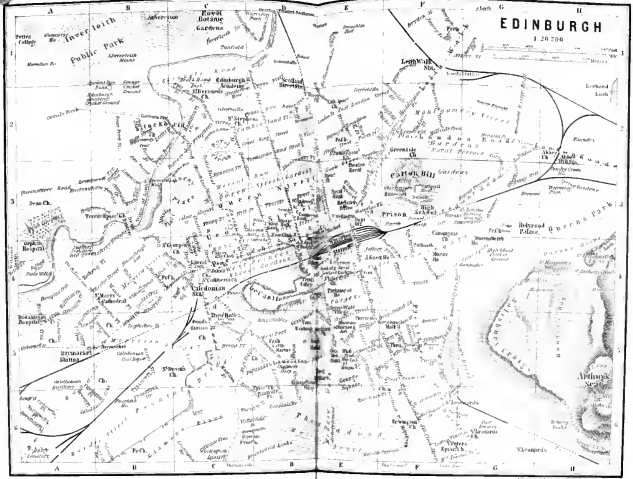
106 M. *Stranraer* (*George; King's Arms*), a thriving little seaport (6200 inhab.), at the head of *Loch Ryan*, the steamers from which afford the shortest sea-passage to *Ireland* (to *Larne*, 2 hrs.). Pleasant excursions may be made in the *Rhinns of Galloway*, the peninsula on which *Stranraer* lies. The railway goes on to (7 M.) *Portpatrick* (*Downshire Arms*). — From *Stranraer* to *Girvan*, *Ayr*, and *Glasgow*, see p. 491.

## 65. Edinburgh.

**Railway Stations.** 1. *Waverley Station* (Pl. E, 4), of the North British Railway, near the E. end of *Princes St.*, for trains to *London* (viâ *Newcastle* and *York*, or viâ *Carlisle* and *Leeds*), to *Glasgow*, and to the N. and E. of Scotland; also for the *Suburban Line* (see below). — 2. *Caledonian Station* (Pl. C, 4), at the W. end of *Princes Street*, for trains to *London* viâ *Carlisle* and *Crewe*, to *Liverpool* and *Manchester*, to *Glasgow* and *Greenock*, and to the S. and S.W. of Scotland. — 3. *Haymarket Station* (Pl. A, 5), a second station of the N.B.R., where almost all the trains to and from the W. stop. — All the principal hotels are within the 1s. cab-fare from the *Waverley* and *Caledonian Stations*. — The *Suburban Railway* runs from the *Waverley Station* to *Abbeyhill*, *Piershill*, *Portobello*, *Duddingston* & *Craigmillar*, *Newington*, *Blackford Hill*, *Morningside Road*, *Craiglockhart*, *Gorgie*, *Haymarket*, and (13 M.) *Waverley*.

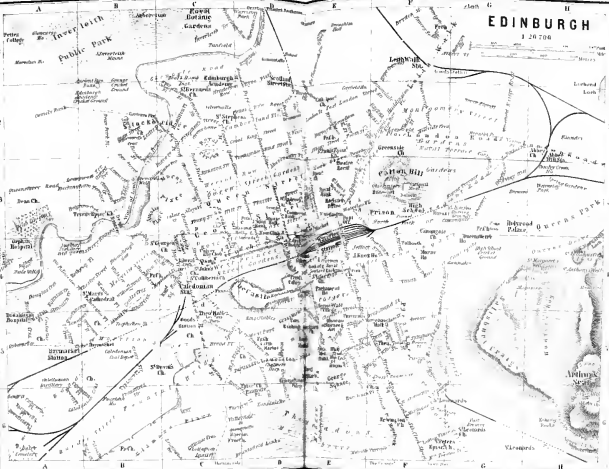
**Hotels.** The best-situated are those in *Princes Street*, to the W. of the *Waverley Station*: — \**ROYAL* (Pl. a; D, 3), No. 53; \**BALMORAL* (Pl. b; D, 4), No. 91; \**PALACE* (Pl. g; C, 4), No. 117a, at the corner of *Castle Street*; \**CLARENDON* (Pl. h; D, 4), No. 104; *ALEXANDRA* (No. 124), *CENTRAL* (No. 121), between *Charlotte St.* and *Castle St.*; *WINDSOR* (Pl. c; D, 4), No. 100; *COUNTY HOTEL*, *Lothian Road*; *RUTLAND* (Pl. m; C, 4), adjoining the *Caledonian Station*, second-class. Charges at most of these: R. & A. from 4s., B. 2s. 6d.-3s., D. 4s.-5s. 6d. — Those in *Princes Street* to the E. of the *Waverley Station* are somewhat cheaper: *ROYAL BRITISH* (Pl. v; E, 3), 22 *Princes St.*, commercial; *DOUGLAS*, at the corner of *St. Andrew's St.*; *WATERLOO* (Pl. k; E, 3), 24 *Waterloo Place*. — The following are first-class *Private Hotels* ('pens'. 10-12s.): *BEDFORD*, 83 *Princes St.* (Pl. D, 4); *ROXBURGHE* (Pl. n; C, 4), 38 *Charlotte Sq.*, quiet; *VEITCH* (Pl. p; C, 3), 127 *George St.*; *MAITLAND*, *Maitland St.*, quiet; *GROSVENOR HOUSE*, 22 *Grosvenor St.* (from 7 s.). — *Commercial Hotels*: *IMPERIAL* (Pl. l; E, 4), *Market St.*, near the *Waverley Station*; *HANOVER* (Pl. x; D, 3), 10 *Hanover St.*; *GEORGE* (Pl. u; D, 3), 21 *George St.*; *MILNE* (Pl. w; E, 3), 145 *Leith St.*, R. & A. 3s., B. 2s.; *SHIP* (Pl. y; E, 3), 7 *East Register St.*; *JOHN'S* (Pl. z; E, 4), 307 *High St.*; these last unpretending, R. & A. 2s. 6d. — *Temperance Hotels*: \**OLD WAVERLEY* (Pl. q; E, 3), 43 *Princes St.*; *COCKBURN* (Pl. r; E, 4), close to the *Waverley Station*, commercial; *NEW WAVERLEY* (Pl. s; E, 3), *DARLING'S REGENT*





# EDINBURGH

1:20,700





(Pl. 1; E, 3), both in Waterloo Pl.; R. & A. at these from 2s. 6d. — BRAID HILLS HOTEL,  $\frac{3}{4}$  M. beyond Morningside Road Station (p. 484), new. — CRAIGLOCKHART HYDROPATHIC ESTABLISHMENT,  $2\frac{1}{2}$  M. to the S.W. of Edinburgh, terms 8s. 6d. per day, 52s. 6d. per week.

**Restaurants.** *Royal British*, 19 22 Princes St.; *Métropole*, 23 Hanover St.; *Littlejohn*, 31 Leith St.; *Blair*, 37 George St.; *Daish*, 3 St. Andrew St.; *Hunter & Glover* (turtle-soup; good wines), *Grant*, Nos. 3 & 6 North St. Andrew St. (these last five also confectioners); *The Café*, 129 Princes St. — *Edinburgh Café*, 70 Princes St. (no alcoholic liquors at the latter); *Spiers & Pond*, at the Waverley Station; *Rutherford*, 5 Leith St. (for gentlemen only); also at many others of the above-named hotels. — Beer may be obtained at most of these. 'Edinburgh Ale', now little drunk, is sweet and heavy. Lager Beer may be obtained at *Daish's*, the *Bodega* (see below), etc. Wine is generally dear: good at the bar of the *Bodega Co.* 7 South St. Andrew St.

**Confectioners.** *Littlejohn*, *Blair*, *Hunter & Glover*, *Grant*, see above; *Mackie*, 108 Princes St.; *Atchison*, 77 Queen St.; *McVitie*, 24 Queensferry St.; *Ritchie*, 24 Princes St. (shortbread and other Scottish cakes at all these; ices in summer). *Ferguson* ('Edinburgh Rock' and other sweetmeats), Melbourne Place, at the corner of High St. (Pl. E, 4).

**Baths.** *Turkish Baths*, 90 Princes St. (2s. 6d.); *Corporation Baths*, with a swimming-basin, in Infirmary St. (Pl. F, 4); *Baths* at 12 Nicolson Sq (Pl. F, 5; to the S.). *Salt-water Baths* at Trinity (p. 484).

**Theatres.** *Lyceum* (Pl. C, 5), Grindlay St.; *Royal* (Pl. E, 3), Leith Walk. — **Music Halls.** *Operetta House*, Chambers St.; *Empire Palace* (Pl. E, 5), Nicolson St.

**Cabs.** For 1-2 piers,  $\frac{1}{2}$  M. 6d. (minimum fare from railway-station, 1s.),  $1\frac{1}{2}$  M. 1s., each addit.  $\frac{1}{2}$  M. 6d.; luggage above 100 lbs. 6d. extra. By time: 2s. per hr.; drives in the environs 3s. per hr. Double fares at night (12 to 7). Fare and a half on Sun., if ordered at an office.

**Tramways** (now being cabled; to be complete in 1898). The central point is the *Register House* (Pl. E, 3), whence lines radiate to *Leith* (p. 483), *Portobello* (p. 468), *Newington* (Pl. F, 6), *Colinton Road*, *Morningside* (Pl. C, 6), *Coltbridge*, etc. (fares 1-5d.). — A circular line, starting from the Register House, runs round the S. half of the city via the *North* and *South Bridges*, *Newington*, *Morningside*, the *Lothian Road*, and *Princes St.* (fare for the round 6d.; good view of the city from the top of the cars). — *Cable Tramways* run from the *Mound* to *Inverleith Row* (fares 1-2d.; with connecting omnibuses to *Granton*, *Trinity*, and *Nechaven*) and from *Frederick Street* to *Stockbridge* (Pl. B, C, 2) and *Comely Bank*.

**Omnibuses and Coaches**, starting from or near the Register House, run to *Cramond*, *Forth Bridge*, and *Queensferry*, *Liberton*, *Dalkeith*, *Roslin*, etc.; and from *Coltbridge* (tramway-terminus, see above) to *Corstorphine*.

**City Guides**, with badges, 6d. per hr., 3-5s. per day (unnecessary).

**Post & Telegraph Office** (Pl. E, 3), at the E. end of Princes St.

**Steamers.** From Leith. To *London*, see p. 471; 2-3 times daily to *Aberdeen*; daily in summer to *Stirling*; 4-6 times weekly in summer to *Aberdeen* (fares 7s., 4s.); thrice weekly to *Dundee*; twice weekly to *Antwerp* (2l.), *Cromarty* (15s.), *Hamburg* (50s.), *Inverness* (10s.), *Kirkcaldy* (22s.), *Lerwick* (26s.), *Newcastle* (1s.), *Rotterdam* (2l.), *Thurso* (18s.), and *Wick* (13s.); once weekly to *Amsterdam* (2l.), *Bergen* (4l. 7s. 6d.), *Bremerhøven* (2l. 10s.), *Christiansand* (4l. 13s.), *Copenhagen* (3l. 3s.), *Stettin*, *Sunderland* (7s.), and *Hull* (10s.); etc. Also excursion-steamers in summer to *North Berwick*, the *Bass Rock*, the *Isle of May*, *Elie*, etc. — From Granton. To *London*, see p. 471; to *Burntisland* (comp. p. 507) several times a day; *Copenhagen* (2l.). the *Faroe Isles* (3l., return 5l.) and *Iceland* (5l., return 8l.) once a month.

**United States Consul**, R. J. MacBride, Esq., 8 York Buildings.

**Principal Attractions.** *Princes Street*; *Scott Monument*; *Castle*; *Lawnmarket*, *High St.*, and *Canongate*; *Holyrood*; *National Gallery*; *Calton Hill* (view); *St. Giles's*; *St. Mary's Episcopal Cathedral*; *Museum of Science & Art*; the *Queen's Drive*. These points may all be visited in one long day (9-10 hrs.), but those who wish to see Edinburgh to advantage must devote at least 2-3 days to the town itself and 4-5 days to its environs.

*Edinburgh*, the capital of Scotland, and one of the most romantically beautiful cities in Europe, is finely situated on a series of ridges, separated by ravines, about 2 M. to the S. of the *Firth of Forth* (5-6 M. wide), of which charming views are obtained from the higher parts of the town. Perhaps no fairer or more harmonious combination of art and nature is to be found among the cities of the world, and even the buildings of little or no beauty in themselves generally blend happily with the surrounding scenery. The population, excluding Leith, is about 261,000. Edinburgh is the seat of the administrative and judicial authorities of Scotland, and is renowned for its excellent university and schools. It is also a great centre of the printing, publishing, bookselling, brewing, and distilling trades, but has few important manufactures. The stranger is advised to begin his acquaintance with the 'Modern Athens' by obtaining a general view of it from the Castle (best), the top of the Scott Monument, the Calton Hill, or Arthur's Seat (p. 480).

**History.** The authentic history of Edinburgh begins about 617, when *Edwin*, King of Northumbria, established a fortress on the castle-rock, round which sprang up the settlement of 'Edwin's Burgh'. In the 10th cent. the town came into the possession of the Scots (Celts), whose name for it, 'Dunedin' (i.e., hill of Edwin), did not permanently dispossess the Saxon form. The early history of the town is practically the history of the castle, which was a frequent object of contention between the Scots and the English; and it was not till 1437 that Edinburgh became the capital of Scotland in place of Perth. The city then increased steadily in size and importance, but the work of ages was undone by its capture and destruction by the English in 1544, when the castle, however, made a successful resistance. The subsequent history of Edinburgh would be almost tantamount to a history of Scotland, but among the salient points may be named the scenes accompanying the struggle between Queen Mary and the Reformers (1555 et seq.); the defence of the castle by Kirkaldy of Grange and its capture by the English in 1573; the capture of the castle by Cromwell in 1650; the persecution of the Covenanters after the Restoration (1660); the removal of the Scottish Parliament to London in 1707; the Porteous Riot in 1736; and the occupation of the city by Prince Charles Edward in 1745.

At the close of last and the beginning of the present century Edinburgh was the residence of a literary circle of great brilliancy, some idea of which may be obtained from the mention of *David Hume* (d. 1776), *Adam Smith* (d. 1790), *Robertson*, the historian (d. 1793), *Playfair* (d. 1819), *Henry Mackenzie* (d. 1831), *Robert Burns* (d. 1796), *Dugald Stewart* (d. 1828), *Scott*, *Wilson*, *Lockhart*, *Brougham*, *Jeffrey*, *Cockburn*, and *Chalmers*. The 'Edinburgh Review' was established by Jeffrey, Sydney Smith, and others in 1802.

Edinburgh consists of the picturesque OLD TOWN, familiar to all readers of Walter Scott, which was rebuilt in the middle of the 16th cent. after a great fire, and of the NEW TOWN, to the N., which dates its beginnings from 1768. The former, once the seat of the fashionable world, but now resigned to the poorer classes, is full of interesting old houses, some of which are remarkable for their immense height (10-12 stories). The nucleus of the New Town, which is distinguished for its massive style of building, consists of the three parallel thoroughfares: \*PRINCES STREET (Pl. C, D, 4, E, 3), perhaps the finest street in Europe (with pleasant Gardens, open to the public); *George Street* (Pl. C, D, 3); and

*Queen Street* (Pl. C, D, 3). — Numerous modern suburbs have also sprung up, particularly to the S. of the Old Town.

In *East Princes Street Gardens*, near the Waverley Station, rises the magnificent \***Scott Monument** (Pl. E, 3), erected in 1840 from the design of *Kemp*, and enclosing a marble statue of Scott (d. 1832) by *Steell*. Fine view from the top (adm. 2d.). To the E. of the Scott Monument is a statue of *Livingstone* (d. 1873), the African traveller; to the W. are statues of *Adam Black*, a prominent citizen, and *John Wilson* ('Christopher North'; d. 1854). Between the East and West Princes Street Gardens rises the *Mound* (Pl. D, 4), a huge embankment connecting the New Town with the Old, at the foot of which stand two handsome buildings in a classical style: the **Royal Institution** (Pl. D, 4) and the **National Gallery** (Pl. D, 4). The former contains a *Statue Gallery*, with a collection of casts (Thurs. & Frid., 10-4, 6d.; other days, free). The National Gallery (Mon., Tues., & Wed., 10-5, and Sat., 10-5 and 7-9, free; Thurs. and Frid., 10-5, 6d.) contains a good collection of paintings of the Italian, Spanish, and British Schools, some wax models by *Michael Angelo*, fine examples of *Gainsborough* and *Rembrandt*, and water-colours by *Williams* and others (catalogue 6d.). The annual *Exhibition of the Scottish Academy* is held here in spring (15th Feb. to 15th May; adm. 1s.). — At the corner of *West Princes Street Gardens* next the Mound is a statue of the Scottish poet *Allan Ramsay* (d. 1758), whose house is now incorporated with the new 'University Hall' buildings on the Castle Hill, in a direct line with the statue and overlooking the gardens.

On the S. side of the valley occupied by the West Princes Street Gardens rises the \***Castle** (Pl. D, 4; 430 ft.), the ancient seat of the Scottish kings, grandly situated on the summit of a bold rock, sloping gradually to Holyrood on the E. but descending almost perpendicularly on the other three sides. From Princes St. we ascend the Mound (to the left the Bank of Scotland, p. 478) and follow the first street to the right, between the *Free Church College* and Princes Street Gardens. At the top of the steep hill we again turn to the right and cross the *Esplanade* to the castle-gate (adm. free; interior 10-4 or 11-3).

We enter by a drawbridge, crossing the old moat and passing under a portcullis, and follow the main road to the highest part of the enclosure, where stand the *Crown Room*, containing the Scottish Regalia; *Queen Mary's Room*, in which James I. of England was born in 1566; the *Old Parliament Hall* (recently restored), with a museum and armoury; and *St. Margaret's Chapel*, the oldest building in Edinburgh (ca. 1100). In front of the chapel is '*Mons Meg*', a huge cannon, resembling the '*Dulle Griethe*' at Ghent, formerly believed to have been cast at Mons in Belgium, but now ascribed to native skill (1455). The other buildings, with the exception of the *Argyll Tower*, once a state-prison, are not shown. A magnificent \*View of the city and the Firth of Forth, with the Highland hills in the background, is obtained from the Bomb Battery and other points. A time-gun is fired daily from the Half-Moon Battery, at 1 p.m., by electrical communication with the Observatory on Calton Hill. — History, see p. 476.

We now follow the series of quaint old streets (*Castle Hill, Lawnmarket, High Street, and Canongate*), which descend in a straight line from the Castle to ( $1\frac{1}{4}$  M.) Holyrood and give some idea of Old Edinburgh, though many of the most picturesque houses have lately been removed. The visitor should inspect one of the characteristic, narrow closes, or wynds, which diverge on either side (especially on the N.). To the right, at the end of the Esplanade, stands the *Assembly Hall* (Pl. D, 4), where the General Assembly of the Church of Scotland takes place in May. The *Free Church Assembly Hall* is on the opposite side of the street. Bank Street, to the left, descends past the **Bank of Scotland** (Pl. E, 4), a handsome Renaissance building, to Princes St. To the right is *Melbourne Place*, containing the *Sheriff Court Buildings*, and continued by *George IV. Bridge*, spanning the *Cowgate* (p. 481) and leading to the S. quarters. In *George IV. Bridge* is the chief entrance to the new *Free Library* (100,000 vols.), which rises from the *Cowgate*.

A little farther on rises \***St. Giles's Church** (Pl. E, 4), the exterior of which has suffered from an unskilful restoration in 1829, while the interior is now of great interest. The chief feature of the exterior is the *Lantern Tower* (160 ft.; 14th cent.), an imitation of that of St. Nicholas at Newcastle (p. 422).

St. Giles's, the oldest parish-church in Edinburgh, now usually styled 'Cathedral', was erected in the 12th cent., on the site of a much earlier edifice. In 1385, however, the greater part of it was destroyed by fire, and the present Gothic church was built in 1385-1460. At the Reformation the interior of the church was defaced and robbed of its artistic adornments; after which it was divided by partitions into four separate churches. In this condition it remained until 1871-83, when, at the instance and mainly at the cost of Dr. William Chambers (d. 1833), the well-known publisher, the interior was carefully restored to its original appearance.

The Interior (open, 10-3, adm. 3d.; on Mon., free), 196 ft. in length, presents an imposing though somewhat cold and bare appearance. The characteristic Scottish barrel-vaulting should be noticed. The stained-glass windows are modern. On entering by the handsome new *W. Doorway*, we see to the left, enclosed by an iron screen, the *Albany Aisle*, erected by the Duke of Albany, son of Robert II., in 1402, in expiation of the murder of his nephew, the Duke of Rothesay. This chapel and the adjoining *Chapel of St. Eloi* have modern mosaic floors. Opposite, to the S., is the *Moray Aisle*, containing a handsome altar and a modern monument to the Regent Moray (assassinated in 1570; p. 485); the metal plate is from the original tomb. To the right of the entrance is the font, after Thorvaldsen. From the pillars of the nave hang the old flags of Scottish regiments. — The *Transept*, the oldest part of the church, contains four massive Norman piers, which support the tower, and may perhaps date from the original edifice of 1120. — The *Chancel* contains a tasteful modern pulpit and the royal pew (in carved oak). The last pillar to the left, with the arms of James II. and his wife, Mary of Cleves, is called the '*King's Pillar*'. In the small adjoining chapel lies *Walter Chepman* (d. 1532), the first Scottish printer. The *Preston Aisle*, to the S. of the choir, is a good specimen of the Perp. style (15th cent.). The *Crypt*, below the S. transept, contains the remains of the *Marquis of Montrose* (d. 1661) and the *Regent Moray* (see above).

When Charles I. attempted to re-establish the Scottish Episcopal Church, St. Giles's was made the cathedral of the bishopric of Edinburgh (1634), and it was here that Jenny Geddes threw her stool at Dean Hanna. Both the dean and his assailant are commemorated by brass tablets in the church. [The stool is preserved in the National Museum of Antiquities, p. 483.]

The Solemn League and Covenant was signed here in 1643. John Knox often preached in St. Giles's. — The small shops or booths, which were erected between the buttresses about 1560, were called *Kraimes*, and the wares sold in them *Kraimery* (comp. German *Krämererei*).

Outside the church, to the N.E., is the shaft of the old *City Cross*, restored at the expense of Mr. Gladstone in 1885, and mounted on a new pedestal. — To the N.W. is a figure of a heart in the pavement, marking the site of the *Old Tolbooth*, or city prison, known as the 'Heart of Midlothian'. Close by is a *Statue of the Duke of Buccleuch* (d. 1884).

To the S. of St. Giles's is *Parliament Square*, an open space, formerly the churchyard, with an *Equestrian Statue of Charles II.* Adjacent is a stone inscribed 'I. K. 1572', supposed to mark the grave of John Knox. On the S. side of the square (entr. in the W. corner) stands the extensive **Parliament House** (Pl. E, 4), formerly the place of meeting of the Scottish Parliament, and now the seat of the *Supreme Law Courts* of Scotland (open daily, 10-4).

We first enter the \***Great Hall**, where numerous 'Advocates' in wig and gown, 'Writers to the Signet', and solicitors may be seen in conference with their clients. The hall, which has a fine oaken roof, contains statues and paintings of celebrated Scottish jurists and statesmen. The large \**Stained Glass Window*, executed at Munich from a design by Kaulbach, represents the foundation of the College of Justice by James V. in 1537.

At the S. end of the Hall is a *Corridor*, extending 300 ft. towards the E., from which the different *Courts* are entered. The door opposite the entrance to the hall leads to a staircase descending to the **Advocates' Library**, the largest library in Scotland, containing upwards of 300,000 vols., numerous valuable MSS., a sitting figure of Sir Walter Scott, the MS. of 'Waverley', a copy of the first printed Bible (Fust and Gutenberg), the Confession of Faith signed by James VI. in 1590, etc. (keeper, *Mr. James Clark*; 10-4, Sat. 10-1). On the upper floor, in the N.W. angle, is the *Signet Library* (adm. by order from a member), with 65,000 vols., belonging to the 'Writers to the Signet' (i.e. solicitors, originally clerks of the Secretary of State, who prepared writs passing under the King's signet).

The **Supreme Court of Scotland** consists of two Courts of Appeal, each with 3-4 judges, forming the 'Inner House', and five Courts of first instance, with one judge each, forming the 'Outer House'. There are in all 13 judges, at the head of whom are the Lord President and the Lord Justice Clerk, presiding over the First and Second Divisions respectively of the Inner House. The Civil Courts sit daily, 10-4, except Mon.; the Criminal Court for serious offences on Mon. only. The legal vacations last from 20th Mar. to 12th May, from 20th July to 15th Oct., and for about a fortnight at Christmas.

In the High St., at the corner of the busy South Bridge Street, rises the *Tron Church* (Pl. E, 4), so called from the old 'Tron', or town weighing-machine. A little farther on, beyond the street known as the 'Bridges' (p. 481), to the left, is *John Knox's House* (Pl. F, 4), where the famous preacher lived from 1560 to 1572, recognisable by its projecting front (daily, 10-4, adm. 6d.). — We now enter the *Canongate*, passing *Moray House* (now a training-college; Pl. F, 4) on the right, and the *Canongate Tolbooth* (comp. above; 1591), with its clock, on the left. In the churchyard of *Canongate Church* (Pl. F, 4) lie *Adam Smith* (d. 1790), *Dugald Stewart* (d. 1828), and *Robert Fergusson* (d. 1790; headstone erected by Burns).

At the foot of the Canongate lies \***Holyrood Palace** (Pl. G, 3), the former residence of the Scottish kings, dating in its present form mainly from 1670-79 (open 11-6, in winter 11-4; adm. 6d., free on Tues., Thurs., & Sat.).

The rooms of *Mary, Queen of Scots*, are still preserved, and contain some relics of that ill-fated princess. In the vestibule of the audience-chamber a stain on the floor used to be pointed out as the blood of *Rizzio*. The *Picture Gallery* consists of a long series of imaginary portraits of Scottish kings, remarkable for their strong family-likeness.

The palace occupies the site of *Holyrood Abbey*, founded in 1128 by David I. on the spot where he was saved from an infuriated stag by the interposition of a miraculous cross. The only relics of this edifice consist of the E.E. ruined church, now called \**Holyrood Chapel*. The abbey-precincts were formerly an inviolable sanctuary for criminals, and its privileges were maintained in the case of debtors down to the abolition of imprisonment for debt in 1880.

To the S.E. of Holyrood Palace extends the treeless *Queen's Park* (Pl. H, 3, etc.), at the foot of **Arthur's Seat** (822 ft.; Pl. H, 5), which may be ascended thence in  $\frac{3}{4}$ -1 hr. The path passes the ruins of *St. Antony's Chapel* (Pl. H, 4). In fine weather the top commands an admirable survey of the city, the Firth, the Highland Mts. to the N.W., and the Pentland Hills to the S.W.

A pleasant road, named the \***Queen's Drive**, encircles Arthur's Seat (3 M.), affording a series of changing views. Proceeding to the E. from Holyrood, we pass in succession ( $\frac{1}{2}$  M.) *St. Margaret's Loch*, with *St. Antony's Chapel* (see above) above it, and ( $\frac{1}{4}$  M.) *Dunsappie Loch*. A little beyond the latter we have a \*View to the left, below us, of *Duddingston* and *Duddingston Loch*; to the E. are the sea, the *Bass Rock* (p. 469), and the conical *North Berwick Law* (p. 469); to the S. the *Pentland Hills* (p. 484).

The *Salisbury Crags* (Pl. G, 4, 5), the curious detached ridge on the W. side of Arthur's Seat, afford a good view of Edinburgh. Near their base lies *Dumbiedykes* (Pl. F, 5), the home of Jeanie Deans.

Instead of returning to Holyrood we may leave the Queen's Park by the S. gate, 1 M. beyond Duddingston, and proceed to ( $\frac{1}{2}$  M.) the suburb of *Newington* (beyond Pl. F, G, 6), whence we may return to Princes St. by tramway, by the suburban railway (p. 474), or on foot through the *Meadows* (p. 481) and across *George IV. Bridge* (p. 478). Those who take the train may alight at *Blackford Hill* (p. 484).

Proceeding to the E. from the Scott Monument (comp. p. 477), we pass on the right, below the level of the street, the large *Waverley Market* (Pl. E, 3), the roof of which forms a promenade. At (3 min.) the E. end of Princes St. is the *Register House* (Pl. E, 3), containing the Scottish archives. In front of it is a *Statue of Wellington*, by Steell (1852; 'the Iron Duke, in bronze, by Steell'). Opposite stands the *Post Office*, an imposing Renaissance edifice, completed in 1865. *Waterloo Place*, with a viaduct crossing the street below, leads hence to the E., past the *Old Calton Burial Ground* (with the *Martyrs' Monument*, a memorial of the Scots who fell in the American Civil War, the tomb of *David Hume*, d. 1776, and the *Abraham Lincoln Monument*, etc.), to (4 min.) the handsome castellated *Prison* (Pl. F, 3). The steps opposite ascend to the **Calton Hill** (355 ft.; Pl. E, 3).

To the left, at the top of the steps, is a monument to the philosopher *Dugald Stewart* (d. 1828). On the summit of the hill rises the *Nelson Monu-*

ment (102 ft.; adm. 3d.; \*View from the top); a ball falls here at 1 p.m., when the time-gun is fired from the castle. Adjoining this tower is the unfinished *National Monument*, erected to commemorate the Battle of Waterloo.

At the S.E. base of the Calton Hill, near the Prison, is the **High School** (Pl. F, 3), a handsome building in a Grecian style. [Opposite is a footpath descending direct to Holyrood.] Farther on, to the right, are *Burns's Monument* (adm. 2d.), with a statue of the poet (d. 1796), and the *New Calton Burial Ground* (Pl. G, 3).

To the S. of the Register House (p. 480), the *North Bridge* (Pl. E, 3, 4), 300 yds. long and 60 ft. high, crosses the hollow between the old and new towns, now occupied by the railway; the view of the city from the bridge at night, after the lamps are lit, is very striking. The North Bridge ends at the High St. (comp. p. 480), beyond which it is continued by the *South Bridge* (Pl. E, 4), crossing the quaint but uninviting *Cowgate*, one of the oldest streets in the town. To the right, a little farther on, is the **University** (Pl. E, 5), a building dating from 1789-1827, with a dome added in 1887.

The University of Edinburgh was founded by James VI. in 1582, and in 1896 it numbered 41 professors, 30 lecturers, and 26 examiners, besides upwards of 50 assistants, and 2900 students. The medical faculty (ca. 1600 students) has long been renowned, and a handsome new \***Medical School** (Pl. E, 5), in a striking Renaissance style, was opened in 1884, a little to the W. The *University Library* (open daily 10-4, in summer 10-3; adm. 6d., for a party 1s.) contains 150,000 volumes. — To the E. of the Medical School are the *Music Class Room*, the *Students' Union*, and the *McEwan Hall* (for graduation ceremonials, etc.).

Behind the University, entered from Chambers St., is the large \***Museum of Science and Art** (Pl. E, 5), founded in 1861, and containing valuable and extensive collections of natural history, industrial art, and technology (open on Mon., Tues., & Thurs., 10-4, 6d.; Wed. 10-4, and Frid. & Sat., 10-4 & 6-10, free). — Opposite the Museum is the *Heriot-Watt College*. — Chambers St. occupies the site of the College Wynd, in which Sir Walter Scott was born in 1771 (tablet on No. 8).

*Lothian Street*, on the S. side of the University, leads westward to the *University New Buildings* in Teviot Row, and to *Lauriston Place* (Pl. D, E, 5), with the magnificent new **Infirmary** (Pl. E, 5), consisting of several detached buildings in the Scottish baronial style. It cost 350-400,000*l.*, and accommodates nearly 8000 patients yearly. To the right is \***Heriot's Hospital** (Pl. D, E, 5), founded for the maintenance and education of fatherless boys by *George Heriot* (d. 1624), goldsmith and banker to James VI. (see 'Fortunes of Nigel'). The handsome building, long attributed to Inigo Jones, was designed by Wm. Aytoun (adm. 12-3. daily, except Sat. & Sun.; tickets from the Treasurer, 20 York Place).

Among other similar schools are *Gillespie's Institution* (Pl. C, 6), Gilmore Place; *Stewart's College*, Queensferry Road (Pl. A, 3); *Donaldson's Hospital* (p. 482); and the *Merchant Company's Schools* for boys and girls.

The *Meadow Walk* (Pl. E, 5, 6) leads to the S. to the **Meadows** (Pl. D, E, 6), an extensive recreation-ground, adjoined on the S.W. by *Bruntsfield Links*, another public park. — At No. 25 **GEORGE SQUARE** (Pl. E, 5, 6) took place the only interview between Scott and Burns.

We may now return to High St. and Princes St. by George IV.

Bridge (p. 478), at the beginning of which, to the left, is old *Greyfriars' Church* (Pl. E, 5), in the graveyard of which the 'Solemn League and Covenant' was signed in 1638.

Among the tombs in the churchyard are those of *George Buchanan* (d. 1582), *George Heriot* (d. 1624), *Sir George Mackenzie* (d. 1691; the 'bluidy Mackenzie' of the Covenanters), *Allan Ramsay* (d. 1758), and *Robertson* (d. 1793), the historian of Charles V. The 1200 prisoners taken at the Battle of Bothwell Brig (1679; p. 490) were confined here, and suffered great privations.

On regaining Princes St., we turn to the left to visit the W. part of the town. Among the handsome buildings to the right are several hotels and club-houses. To the left, in *West Princes Street Gardens* (Pl. C, D, 4; band twice a week in summer), which occupy the place of the old *Nor' Loch*, is a sitting figure of *Sir James Y. Simpson* (d. 1870), the discoverer of the properties of chloroform. At the end of the street, on the same side, is *St. John's Episcopal Church* (Pl. C, 4), adjoining which is an Iona cross to the memory of *Dean Ramsay* (d. 1876). In the hollow behind St. John's is *St. Cuthbert's* or the *West Church* (Pl. C, 4; rebuilt 1892-94), the graveyard of which contains the last resting-place of *Thomas De Quincey* (d. 1859). — Opposite St. John's is the handsome new *Princes St. Station* of the Caledonian Ry. Co. (p. 474).

From this point *Queensferry Street* leads to the right to (6 min.) the \***Dean Bridge** (Pl. B, 3; 105 ft. high), which crosses the *Water of Leith* and commands a fine view. Beyond the bridge we pass *Trinity Church* and several handsome terraces and follow the *Queensferry Road*, which soon bends to the left. To the right we have a fine view of the *Firth of Forth*, with the imposing pile of *Fettes College*, a high-class school for boys, in the foreground. About 300 yds. farther on, a lane diverges on the left to the (3 min.) N.E. entrance of the \***Dean Cemetery** (Pl. A, 3), containing the graves of Jeffrey, Cockburn, Wilson, Alison, and other eminent Scotsmen. Passing through the cemetery, we leave it by the S. gate, beyond which we cross the bridge to the left, and return by the old *Queensferry Road* to (8 min.) *Queensferry St.* (see above).

*Melville Street*, the second cross-street on the right, leads from *Queensferry St.* to (5 min.) \***St. Mary's Cathedral** (Pl. B, 4), a fine E.E. edifice, 260 ft. long, generally considered the master-piece of *Sir G. G. Scott*. It belongs to the Scottish Episcopal Church, and was erected in 1874-79 at a cost of upwards of 110,000*l.* The \**Interior* (services at 11 and 5) is specially imposing and challenges comparison with some of the older cathedrals. The *Central Spire* (295 ft. high) seems rather large in proportion to the rest of the building, but may lose this appearance when the W. Towers are erected. The church stands in the centre of the fashionable *West End District*, a handsome and substantially-built quarter.

About 1/2 M. to the W. of this point is \***Donaldson's Hospital** (adm. on Tues. & Frid., 2-4), erected and endowed for the maintenance and education of 300 children, one-third of whom are deaf and dumb, by *Alexander Donaldson* (d. 1830), a printer, who left 200,000*l.* for this purpose.



From Queensferry St. (see p. 482) a passage leads to the E., past the somewhat heavy *Church of St. George* (Pl. C, 4), into CHARLOTTE SQUARE, which is adorned with an equestrian \**Statue of Prince Albert* (d. 1861), by Steell. From Charlotte Square we follow (to the E.) the wide and handsome GEORGE STREET, soon crossing (3 min.) *Castle Street* (Pl. C, 3, 4), at No. 39 in which (between George St. and Queen St., E. side) Sir Walter Scott lived from 1800 to 1826. At the intersection of the streets rises a statue of *Thomas Chalmers* (d. 1847), by Steell. Farther on in George St. are statues of *Pitt* and *George IV.* (by Chantrey), the *Union* and *Commercial Banks* and the *Music Hall* (on the right), and *St. Andrew's Church* (Pl. D, 3; on the left). The street ends at ST. ANDREW'S SQUARE (Pl. E, 3), with a group of *Alexander and Bucephalus* (by Steell), the *Melville Monument*, and several handsome *Banks*, whence we return through St. Andrew's St. to Princes St.

At the E. end of QUEEN STREET (Pl. D, 3) is the *Scottish National Portrait Gallery*, opened in 1888.

The gallery (adm. 10-4; Thurs. & Frid. 6d., other days free) now contains about 150 portraits, a collection of casts from the antique, a statue of *Robert Burns* by Flaxman, engraved prints of Scottish historical characters, and French engravings of the 17-18th cent. (from the bequest of the late Mr. W. F. Watson), and a series of drawings of Old Edinburgh by *James Drummond*. — The building, which cost 50,000*l.*, was presented by Mr. John R. Findlay. It now also contains the *National Museum of Antiquities* (adm. 10-4; Thurs. & Frid. 6d.; closed on Mon.; other days free). The museum includes good prehistoric collections, and also numerous historic relics, including John Knox's pulpit; Jenny Geddes's stool (p. 478), the sea-chest of Alexander Selkirk (the original of 'Robinson Crusoe'), and copies of the National League and Covenant.

In *Inverleith Row*, on the N. side of the town, reached from Princes St. viâ Hanover St., Dundas St., and Pitt St. (cable-tramway), lies the (1½ M.) \***Botanic Garden** (Pl. C, 1; open daily, incl. Sun.), with a large palm-house. Adjacent is the *Arboretum* (Pl. B, 1). Admirable \*View of Edinburgh. Not far off is the *Warriston Cemetery* (beyond Pl. D, 1), where *Sir James Simpson* (p. 482) is buried. About ½ M. to the W. is *Fettes College* (p. 482). Between Fettes College and the Arboretum lies the *Inverleith Park*. By turning to the left at the end of Inverleith Row, and then to the right, we reach (1½ M. from the Botanic Garden) *Granton* (see p. 484).

Among other points of interest in Edinburgh are the *Grassmarket* (Pl. D, 5), the scene of the Porteous Riots in 1736; the GRANGE CEMETERY, to the S., with the graves of *Dr. Chalmers* (d. 1847), *Dr. Guthrie* (d. 1873), and *Hugh Miller* (d. 1856); and *Merchiston Castle*, to the S.W., the birth-place of *Napier* (d. 1617), the inventor of logarithms, now a boys' school.

About 2 M. to the N. of Edinburgh, but now connected with it by continuous lines of street, lies its harbour **Leith** (beyond Pl. F, G, 1), a bustling seaport with 68,000 inhab. and extensive *Docks*. Its two \**Piers*, each ¾ M. long, afford a fine view of the *Firth of Forth*, enlivened with shipping and bounded by the coast of Fife (ferry between the pier-heads 1*d.*). The *Trinity House*, erected in 1816 on the site of an older building, contains some models of

ships, a large \*Painting, by *David Scott*, of Vasco da Gama rounding the Cape of Good Hope, and an old portrait of Mary, Queen of Scots. — *Steamers* from Leith, see p. 475.

About  $1\frac{1}{4}$  M. to the W. of Leith (tramway viâ Junction Road) is the quaint fishing-village of **Newhaven** (*Peacock Inn*, fish-dinner 2s. 6d.), inhabited by a fisher-folk of Scandinavian origin, who rarely marry out of their own circle and have preserved most of their ancient customs. The costume of the 'fish-wives' is very picturesque.

A little to the W. of Newhaven is **Trinity**, a colony of villas, with a *Chain Pier*, which is a favourite resort of swimmers (adm. 1d., towel 1d.). Trinity is contiguous to **Granton**, a modern seaport, with three magnificent *Piers*, constructed by the Duke of Buccleuch at a cost of 150,000*l.* (fine \*View from the E. pier). The traffic here, however, is very inferior to that of Leith. *Steamers*, see p. 475. A pleasant walk may be taken from Granton to the W. by a rough road skirting the coast; at the ( $1\frac{1}{2}$  M.) point where the road ceases we may turn to the left and return to (4 M.) Edinburgh. Leith, Newhaven, Trinity, and Granton are all connected with Edinburgh by railway, tramway, or omnibus.

#### Excursions from Edinburgh.

1. On a hill  $1\frac{1}{2}$  M. to the S. of the suburb of Newington (p. 480) stand the ruins of **Craigmillar Castle**, built in 1437, a favourite residence of Mary, Queen of Scots (key at the *Craigmillar Dairy*; small fee). The castle is most easily reached from *Duddingston Station* on the Suburban Railway.

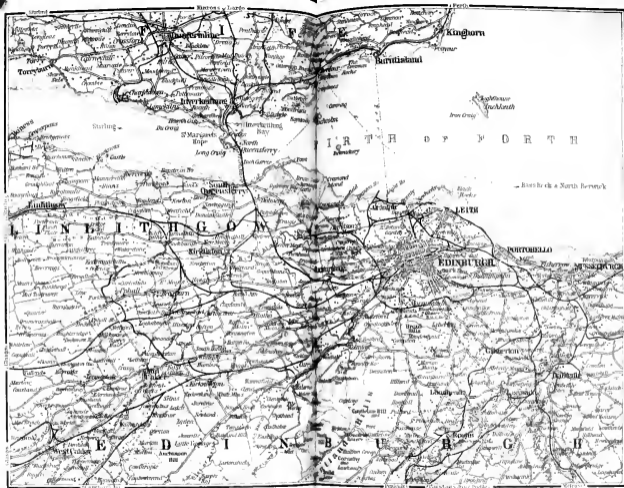
2. About 3 M. to the W. of Edinburgh lies **Corstorphine** (station, p. 481), reached by the street passing Haymarket Stat. (p. 474) and *Donaldson's Hospital* (p. 481; coach, see p. 475). At the beginning of the village we may turn to the right and cross \**Corstorphine Hill* (475 ft.); views of the Forth and the Highland hills) to (2 M.) the *Queensferry Road* (p. 482), whence we return viâ the (3 M.) *Dean Bridge* (p. 482) to Edinburgh. — Walkers should diverge from the road, to the right, about  $\frac{1}{4}$  M. above Corstorphine, and follow a footpath leading to (18 min.) the view-point \**Rest and be Thankful*, which commands a charming view of Edinburgh and the Firth. We then descend (views) to (3 min.) a carriage-road, which we follow to the right to (2 M.) the W. end of Princes St. (or, a pleasanter route, we follow the road to the left for a short way and then turn to the right,  $2\frac{1}{2}$  M.).

3. **Blackford Hill** (station on the Suburban Railway), adjoining the city on the S., to the W. of Newington, is now a public park. The summit (500 ft.), the \*View from which is described in a well-known passage of *'Marmion'*, is occupied by the conspicuous *Royal National Observatory*. (Comp. p. 480.) The **Braid Hills** (700 ft.), a little farther on, are also public and have a golf-course (nearest station, *Morningside Road*, p. 474; *Hotel*, p. 475).

4. The **Pentland Hills**, which extend to the S. W. of Edinburgh, afford numerous pleasant rambles. The highest summits are *Scald Law* (1898 ft.) and *Carnethy* (1890 ft.), two good points of view (see Map). The most convenient way to reach the Pentlands is to take the train (Caledonian Stat.) to ( $3\frac{1}{2}$  M.) *Colinton*, (6 M.) *Currie*, or ( $7\frac{1}{2}$  M.) *Balerno* (comp. Map); or they may be approached on foot or by carriage through *Morningside* (pp. 474, 475) and over the *Braid Hills* (see above). R. L. Stevenson (1850-94) lived for some time at *Swanston*.

5. FROM EDINBURGH TO HAWTHORNDEN AND ROSLIN (1 day). Train from Waverley Station (p. 474) to (11 M.) *Hawthornden* in  $\frac{1}{2}$  hr. — \**Hawthornden* (open daily in summer, 10-6; adm. 1s.), charmingly situated on the bank of the *North Esk*, was the home of the poet *Drummond* (1585-1649),





1 INCH  
 (Three Miles an Inch.)

Statute Miles

Kilometers

who was visited here by Ben Jonson in 1618. The tree under which they first met is pointed out. From the house we walk through a romantic wooded glen to ( $\frac{3}{4}$  hr.) *Roslin Castle* (adm. 6d.), the ancient seat of the St. Clairs, celebrated in Scott's 'Rosabelle', an outside view of which may suffice. Close by is *Roslin Chapel* (adm. 1s.; Sun. only at the services at noon and 6 p.m.), founded in 1446 as the choir of a collegiate church (which was never finished), and remarkable for its profuse decoration, the style of which is generally believed to be Spanish. The '*Prentice Pillar*' owes its name to a legend not unknown elsewhere. Near the chapel is the *Royal Hotel* (luncheon 2s. 6d.-3s.). — We may now return to Edinburgh by coach (7 M.; fare 1s.), generally starting about 3.30 or 4 p.m., or by train from *Roslin Station*. Those who prefer to make the round in the reverse direction may leave Edinburgh by the coach starting for Roslin at 10 a.m. The railway company issues circular tickets (fares 2s. 2d., 1s. 9d.), which are available for the stations at *Roslin*, *Hawthornden*, *Rosslynlee*, *Roslin Castle*, and *Polton*. One of the coaches also makes a circular tour (2s. 6d.).

6. FROM EDINBURGH TO DALKEITH (6 M.; coach or railway, comp. p. 468). The small town of *Dalkeith* (6950 inhab.) is uninteresting. To the N. is *Dalkeith Palace*, the seat of the Duke of Buccleuch, containing a valuable collection of portraits and other paintings. The house and *Park* are open to visitors on Wed. & Sat. in the absence of the family. — *Newbattle Abbey* (p. 468) is 1 M. to the S.

7. FROM EDINBURGH TO QUEENSFERRY,  $9\frac{1}{2}$  M., railway from Waverley Station (to *Dalmeny*) in 18-33 min. (fares 1s. 7d.,  $9\frac{1}{2}$ d.); coach (see p. 475; fare 1s.; on Sun., return 3s.). — *South Queensferry* (*Queensferry Arms*), with 1100 inhab., the starting-point of the gigantic *Forth Bridge* (p. 507), is said to derive its name from Margaret, consort of Malcolm Canmore (see p. 516). — About  $2\frac{1}{2}$  M. to the W. is *Hopetoun House*, the seat of the Earl of Hopetoun, with a fine park ('Views', open to the public. The village of *Dalmeny*,  $1\frac{1}{4}$  M. to the E. of Queensferry, possesses an ancient Norman church. It is adjoined by *Dalmeny Park* (open), belonging to the Earl of Rosebery, with *Dalmeny House* and *Barnbogle Castle*, the latter incorporating ancient remains (station, see below).

Among other points easily reached from Edinburgh in one day are *Melrose* and *Dryburgh* (comp. pp. 466, 467); *Burn's Island* and *Aberdour* (p. 508); the *Trossachs* (see R. 67); *North Berwick* (p. 469); *Linlithgow* (p. 485); *Dunfermline* (p. 516); *Stirling* (p. 495); *Lanark* and the *Falls of Clyde* (p. 490).

## 66. From Edinburgh to Glasgow.

### a. North British Railway.

47 M. RAILWAY from *Waverley Station* in 1 hr. 10 min. to 2 hrs. (fares 5s. 6d., 2s. 6d.; return-fares 7s. 6d., 4s., Sat. to Mon. returns, single fare).

After leaving *Haymarket* (p. 474) the train passes ( $3\frac{1}{2}$  M.) *Corstorphine* (p. 484) and (5 M.) *Gogar*. 8 M. *Ratho*, the junction of a line to *Kirkliston* and *Dalmeny* (see above). — 12 M. *Winchburgh*, the junction of a new line to the *Forth Bridge* for the traffic to and from Glasgow and the West of Scotland. —  $14\frac{1}{2}$  M. *Philipstown*.

$17\frac{1}{2}$  M. *Linlithgow* (*Star & Garter*), an old town with 4150 inhab., was long a favourite residence of the Scottish kings. The \*PALACE (adm. 10-5; fee), visible from the railway (to the right), dates in its present form from the 14-17th centuries. Queen Mary was born here in 1542, and the Regent Moray, who was shot in the streets of the town, died here in 1570. *St. Michael's Church*, adjoining the Palace, founded by David I. (12th cent.), is a large edifice of various periods, from Norman to Perpendicular. A branch-line runs hence to *Borrowstounness* (pron. Bo'ness), on the Forth.

22 M. *Polmont* is the junction of the line to *Stirling* (p. 495). — 25½ M. *Falkirk* (*Red Lion*), a busy town of 17,300 inhab., with iron-works and coal-pits. '*Falkirk Trysts*' are large cattle-fairs. Wallace was defeated by Edward I. at the battle of Falkirk in 1298, and Prince Charles Stuart defeated the English here in 1746. — 41 M. *Lenzie* is the junction of lines to *Coatbridge* (p. 471) and to *Kirkintilloch* and *Aberfoyle* (comp. p. 496). Beyond (45½ M.) *Cowlairs* we descend a steep gradient through a long tunnel and enter the (47 M.) *Queen Street Station* of **Glasgow** (see below).

### b. *Caledonian Railway.*

46 M. RAILWAY in 1 hr. 5 min. to 2 hrs. (fares. see p. 485).

This line passes through a busy iron-working district, the lights of which are imposing at night. Among the chief stations are: 10 M. *Midcalder* (from which the Firth of Forth and the Highland hills may be seen on a clear day); 16 M. *West Calder*, the centre of an extensive paraffin oil industry; 33 M. *Holytown*; and (38 M.) *Uddingston* (p. 471), where we join the line from Carstairs. — At (46 M.) *Glasgow* (see below) the trains stop at *Eglinton Street* or *Bridge Street* before running into the *Central Station*.

**Glasgow.** — **Railway Stations.** 1. *North British* or *Queen Street Station* (Pl. F, 3), Dundas St., for trains to Edinburgh and the North, London (viâ York), Helensburgh, Loch Lomond, Hamilton, etc. — 2. *Caledonian Central Station* (Pl. E, 4), Gordon Str., for Edinburgh, London (viâ Carstairs and Carlisle), Paisley, Greenock, Hamilton, etc. — 3. *St. Enoch's* (Pl. F, 5), of the G. & S. W. R., St. Enoch's Sq., for Paisley, Greenock, Ayr, Carlisle and London viâ Dumfries, etc. — 4. *Buchanan Street* (Pl. F, 2, 3), the Caledonian terminus for trains to Oban, Perth, and the N. — 5, 6. *Bridge Street* (Pl. E, 5) and *Eglinton Street* (comp. Pl. E, 6) are secondary stations for the S. trains of the Caledonian Railway. — 7. *College Street* (Pl. G, 4), a secondary N. B. station. — 8. *Main Street* (comp. Pl. F, 6), Gorbals, for trains running S. from St. Enoch's. — **Underground Railways**, see p. 487.

**Hotels.** \*CENTRAL (Pl. b; E, 4), at the Central Station; ST. ENOCH'S (Pl. a; F, 5), at St. Enoch's Station; two large railway hotels, R. & A. from 4s., D. 4s. 6d. — \*NORTH BRITISH STATION (Pl. c; F, 4), George Sq., adjoining the N. B. R. Terminus; WINDSOR (late *Maclean's*; Pl. i; D, 3), 250 St. Vincent St.; GRAND HOTEL (Pl. k; C, D, 2), Charing Cross (W. end): R. & A. at these 4-5s., D. 3-5s. — ROYAL (Pl. d; F, 4), George Sq., R. & A. 4s.; VICTORIA, 15 West George St. (Pl. E, 3); ALEXANDRA (Pl. l; E, 3), BATH (Pl. m; E, 3), 152 Bath St.; STEEL'S (Pl. f; F, 4), 5 Queen St.; BRIDGE STREET STATION (Pl. q; E, 5). — *Temperance Hotels*: WASHINGTON, WAVERLEY (Pl. s; E, 3), Sauchiehall St.; COCKBURN (Pl. t; E, 3), 141 Bath St.; R. at these 1s. 6d.-2s. 6d., A. 9d.-1s., D. 2s. 6d.

**Restaurants.** \*Lang, 73 Queen St.; \*Ferguson & Forrester (*Prince of Wales*), 36 Buchanan St.; Brown, 83 St. Vincent St.; Queen's, 70 Buchanan St.; Forrester, 7 Gordon St.; Watson & Blane, West George St.; Rupprecht, 183 Hope St.; Assafrey, St. Vincent St. and 171 Sauchiehall St.; at the *Central* and *St. Enoch Hotels*; *Panorama*, 328 Sauchiehall St. (see below).

**Post & Telegraph Office** (Pl. F, 4), George Sq. Numerous branch-offices.

**Theatres.** *Theatre Royal* (Pl. E, 3), Cowcaddens; *Royalty* (Pl. E, 3), *Empire* (Pl. F, 3), Sauchiehall St. (operettas and burlesques); *Grand* (Pl. E, 2), Cowcaddens (melodrama); *Princess's*, Main St., Gorbals (Pl. F, 6). — *St. Andrew's Halls*, Berkeley St. (classical concerts in winter); *Queen's Rooms*, at the W. end of Sauchiehall St. (concerts, balls, etc.). — *Hengler's Cirque*, Bothwell St. — *Trafalgar Panorama*, 328 Sauchiehall St., with restaurant.







**Exhibitions.** An *Annual Exhibition of Modern Paintings* is held in the Institute of Fine Arts, Sauchiehall St. — *Corporation Galleries*, see p. 489.

**Cabs.** From one station to another, or into the town. 1s. for 1-3 pers., 112 lbs. of luggage included; each addit. pers. 6d. — By time: for the first ½ hr. 1s. 6d.; each ¼ hr. addit. 6d. — Tramways traverse most of the chief streets and run to the suburbs. — Omnibuses also are numerous.

**Underground Railways.** The GLASGOW DISTRICT SUBWAY (cars every 4 min.; fares, all round 2d., any four stations 1d.) describes a wide circle round the W. part of the city from St. Enoch Square. Stations: *St. Enoch, Buchanan St., Cowcaddens, St. George's Cross, Kelvinbridge, Hillhead, Partick Cross, Merkland St., Govan Cross, Copland Road, Cessnock, Kinning Park, Shields Road, West St., and Bridge St.* — The GLASGOW CITY & DISTRICT RAILWAY runs E. and W. from Queen St. Station, affording rapid access to the Cathedral (*College Stat.*), the University and West End Park (*Charing Cross Stat.*), and the West End suburbs (*Hyndland Stat.*).

Steamers ply from Glasgow to all parts of Great Britain and Ireland, and indeed to all parts of the world. [The first 2 hrs. of the river journey may be avoided by proceeding by train to *Greenock* or *Gourock* (comp. p. 497; ¾-1 hr.). Those, however, who wish to make an acquaintance with the port of Glasgow and its long series of ship-building yards, with the deafening din of their hammers, should sail the whole way.] From *Greenock* to *Belfast* daily in 8 hrs. (12s. 6d.); to *Dublin* daily in 18 hrs. (15s.); to *Fort William* and *Inverness* daily in summer; to *Liverpool* 4-5 times weekly in 15 hrs. (12s. 6d.), etc. Innumerable river-steamers ply to the watering-places on the estuary of the *Clyde* and its ramifications (p. 490).

**Harbour Steamers** ('*Cluthas*'), affording an excellent view of the harbour and quays, ply between *Victoria Bridge* and *Linthouse* every ¼ hr. from 8 a.m. to 8.12 p.m., on Sat. & holidays till 9.12 p.m. (1d.).

**Principal Attractions:** *Cathedral* (p. 488); *Broomielaw* (p. 488); Walk through *Buchanan St.* and *Argyle St.* (p. 489); *University* (p. 489).

*Glasgow*, the commercial and industrial capital of Scotland and the second city of the kingdom, with (1891) about 800,000 inhab. (including the suburbs), lies on the *Clyde*, on the site of an episcopal see founded by St. Mungo in 560, and rivals *Liverpool* in its shipping-trade and *Manchester* in its manufactures.

Among the numerous industries of Glasgow the most characteristic and important is its *Iron and Steel Ship Building*, in which it is *facile princeps* among British towns. Two-thirds of all British steamers are built on the *Clyde*, or at least provided there with their engines. The first steam-engine was constructed at Glasgow by *James Watt*, a native of the town, in 1763; and the first steamer on this side of the Atlantic was placed on the *Clyde* by *Henry Bell* in 1812 and plied between Glasgow and *Greenock*. Among the chief industrial establishments in or near Glasgow are the *St. Rollox Chemical Works* (Pl. G, 2), occupying 15 acres of ground, with a chimney 435 ft. high (over-topped, however, by a neighbouring chimney of 455 ft., which is probably the highest in the world); the *Steel Co. of Scotland's Works* at *Newton* (railway from Central Station in ¼ hr.) and at *Blochairn*; and the ship-building yards at *Govan*. The *Singer Manufacturing Co.* of *New York* has huge works at *Kilbowie* (20 min. by train from Queen St. Stat.). The other chief products and industries of Glasgow include iron, cotton, and woollen goods, thread, tubes and boilers, calico-printing, glass, pottery, bleaching, dyeing, and muslin-weaving. The coal-traffic is also immense.

Glasgow is one of the best governed cities in Great Britain. The gas and water works, tramway lines, parks, etc., are under the management of the Corporation, which has also established model lodging-houses and public baths and wash-houses, and in other ways busied itself with the sanitary well-being of the city. — The admirable water-supply is derived from *Loch Katrine* (p. 494), 42 M. distant. Nearly 2½ millions sterling have been expended upon the works, which are now being extended.

The \***Harbour and Docks** of Glasgow are always thronged with vessels from all the corners of the earth. About half-a-century ago the Clyde at Glasgow was only 180 ft. wide and 3 ft. deep; now, by continual dredging, it has been made 480 ft. wide and 24-28 ft. deep, allowing the largest vessels to unload here. Between 1845 and 1889 upwards of 4,750,000*l.* was spent on the harbour and dock works, and more than 35,000,000 cubic yards of material were dredged from the river-bed. The water-area of the harbour (which extends along the river for 2½ M.) and the docks is 160 acres; the total length of the quays is upwards of 6 M. The customs dues amount to about 1,000,000*l.* Most of the river passenger-steamers start from the \**Broomielaw* (Pl. D, E, 5), a quay 800 ft. long, on the N. side of the river, just below *Glasgow Bridge* (Pl. F, 5; \*View of the harbour) and the bridge of the Caledonian Railway. A little to the S.E., adjoining the river, is the open space known as *Glasgow Green* (Pl. G, H, 6), with *Nelson's Monument*. — The *High Street* (Pl. G, 4, 5), leading to the Cathedral, was the chief thoroughfare of the old city of St. Mungo. At the point where it sweeps to the right, and begins to ascend, Wallace defeated a detachment of the English in 1300.

The \***Cathedral** (Pl. H, 3; open daily 10-6; on Tues. and Thurs. 2*d.*, other days free), situated on the N.E. side of the town, is a fine edifice, dating from the 12-15th cent. and mainly in the E.E. style. The Sunday services are at 11 a. m. and 2 p. m. The building is 320 ft. long, 70 ft. wide, and 90 ft. high; the tower is 220 ft. in height.

**Interior** (fine organ). The **NAVE** (14th cent.) has a flat timber ceiling. The windows throughout the church have been filled with modern stained glass, chiefly from Munich, at a cost of 100,000*l.* The **CHOIR**, separated from the nave by a carved screen, is a good specimen of E.E., probably dating from early in the 13th century. Behind the choir are the *Lady Chapel* and *Chapter House*. Below the choir is the \***CRYPT**, the chief glory of the Cathedral, a charmingly proportioned structure, with fine vaulting. Its 65 pillars are surmounted by exquisitely carved capitals. On the N. side is the tomb of *Edward Irving* (d. 1834), of whom a portrait appears, as John the Baptist, in the window above.

Glasgow Cathedral is frequently referred to in 'Rob Roy', and the classical description of it is undoubtedly that of Andrew Fairservice.

To the left of the Cathedral stands the *Royal Infirmary* (Pl. H, 3). In the vicinity, in front of the handsome *Barony Church* (Pl. H, 3, 4), is a statue of *Dr. Norman Macleod* (d. 1872), by Mossman.

On a height to the E. of the Cathedral is the \***Necropolis** (Pl. H, 4), containing numerous substantial monuments, the most conspicuous of which is the column to the memory of *John Knox* (p. 479). Near it is the grave of *Sheridan Knowles* (d. 1862). Fine views.

From the Cathedral we proceed through High St. and *George St.* to **GEORGE SQUARE** (Pl. F, 4), the finest open space in the city, surrounded by the new *Municipal Buildings* (E.), the *Post Office* (S.), the *Bank of Scotland*, the *Merchants' House* (W.), several *Hotels*, and other substantial buildings.

In the centre of the square rises a column 80 ft. high, surmounted by a statue of *Sir Walter Scott*. Adjacent are equestrian statues, by Marochetti, of *Queen Victoria* and *Prince Albert*. The other statues are those of *Sir John Moore* (d. 1809), by Flaxman; *Colin Campbell*, *Lord Clyde* (d. 1863), by Foley; *James Watt* (d. 1819), by Chantrey; *Sir Robert Peel* (d. 1850), by Mossman; *William Pitt* (d. 1806), by Flaxman; *Dr. Graham*, by Brodie; *Robert Burns* (d. 1796), by Ewing; *Thomas Campbell* (d. 1844), by Mossman; *James Oswald*, by Marochetti; and *Dr. Livingstone* (d. 1873), by Mossman.

In Queen St., to the S. of George Sq., stands the **Royal Exchange** (Pl. F, 4), in the Corinthian style. In front is an *Equestrian Statue of the Duke of Wellington*, by Marochetti.

The *Mitchell Library* (adm. free; 9.30 a.m. to 10 p.m.), 23 Miller St. (Pl. F, 4), contains upwards of 80,000 vols., including 5000 relating to Glasgow and 1100 to Robert Burns. Its fine magazine-room is supplied with about 270 periodicals.

The busiest streets are *Argyle Street* (Pl. D, E, 4), *Buchanan Street* (Pl. F, 3, 4), *Union Street* (Pl. E, 4), and *Sauchiehall Street* (Pl. D, E, 3), which contain the most attractive shops. Argyle St. is continued towards the E. by the *Trongate*, with the steeple of the old *Tron Church* (Pl. G, 5; comp. p. 479), which ends at the *Cross* (Pl. G, 5). From the Cross the *Saltmarket*, the home of Bailie Nicol Jarvie, runs southwards to the river.

Sauchiehall St. is a long street joining the E. and W. quarters of the town. On the N. side of it (No. 270) are the **\*Corporation Galleries** (Pl. E, 3), containing 500 pictures, including specimens of Rembrandt, Ruysdael, and Venetian masters (adm. free, 10 till dusk, on Sat. till 9). Among the statues is one of *Pitt*, by *Flaxman*.

From the W. end of Sauchiehall St. we may enter the pretty **West End** or **Kelvingrove Park** (Pl. B, 2), with its *Museum* and new *Art Galleries*. On the hill to the W., beyond the *Kelvin*, rises the **\*University** (Pl. A, B, 1), founded in 1450 or 1451 and transferred in 1870 to its present magnificent quarters, designed by Sir G. G. Scott (E.E. domestic style, with Scoto-Flemish features of later date). The buildings form a huge rectangle, 530 ft. long and 295 ft. wide, divided into two by the handsome *Common Hall*, erected at the expense of the Marquis of Bute (p. 194). The *Central Tower*, 200 ft. high, is surmounted by a spire of 100 ft. more. The total cost was about 500,000*l.* The fine 17th cent. *Gateway* of the old college has been re-erected, in a slightly modified form, at the entrance to the University grounds. The University possesses a library of 180,000 vols., and contains the *Hunterian Museum* (11-4; 6d.), with its famous anatomical collection. The number of students is 2500; of professors, lecturers, and assistants 60. — A little to the W. is the huge *Western Infirmary* (Pl. A, 1), and a little to the N. are the *Botanic Gardens* (beyond Pl. B, 1; adm. free), with a large circular conservatory. — The terraces and streets in this part of the town are very handsome and substantial.

The S. part of the town is a busy manufacturing district; the S. W. part is mainly residential, with the large *Queen's Park*, commanding a **\*View** of the city, and including *Camp Hill*, the site

of Regent Moray's camp before the battle of *Langside*, in which he defeated the forces of Queen Mary in 1568. Near the large *Victoria Infirmary*, to the S. of the park, is a memorial of the battle. The ruins of *Cathcart Castle*, whence the Queen watched the battle, lie  $1\frac{1}{2}$  M. to the S. — To the E. of the town is the large *Alexandra Park*, with a golf-course.

#### \*Excursions.

Glasgow stands almost unrivalled among the towns of Great Britain for the number, charm, and variety of the excursions that may be made from it. The estuary of the Clyde alone is an almost inexhaustible field (comp. p. 457), and most of the circular tours referred to at p. 460 may be begun at Glasgow.

1. To HAMILTON (one day), 11 M., railway from the *Central, Bridge St.*, or *Queen St. Station* in  $\frac{1}{2}$ - $\frac{3}{4}$  hr. (fares 1s.,  $7\frac{1}{2}$ d.). — Hamilton (*Royal; County; Douglas; Clydesdale*), a prosperous little town with 24,860 inhab., pleasantly situated near the confluence of the *Avon* and the *Clyde*, is a favourite summer-resort. Close to the town on the N. is *Hamilton Palace* (adm. only by special permission), the magnificent seat of the Duke of Hamilton. The large *Park* (open on Tues. and Frid.) contains the imposing ducal *Mausoleum*. — About 2 M. to the S.E. of Hamilton, on the left bank of the *Avon*, are the picturesque ruins of *Cadzow Castle*, the subject of a well-known ballad by Scott. *Cadzow Forest*, with its patriarchal oaks, contains a herd of wild white cattle, survivals of an ancient British race (comp. p. 424). Opposite *Cadzow Castle*, on the other side of the *Avon*, is the summer-château of *Châtelherault*, built by the Duke of Hamilton in 1732 in imitation of the house from which he took his French title, but little more than a façade. About 2 M. to the N. of Hamilton is *Bothwell Brig.* where the Covenanters were defeated by the Royalists in 1679. The village of *Bothwell* (*Clyde Hotel*), with the villas of numerous Glasgow merchants, is  $\frac{1}{2}$  M. farther on (train from Hamilton). On the *Clyde*,  $\frac{3}{4}$  M. to the N.W. of the village, is the picturesque ruin of *Bothwell Castle*, the home of the Earl of Bothwell, husband of Queen Mary (open on Tues. & Frid.. 9-5). We may return by train from Bothwell to Glasgow in 35 min. — This excursion may be combined with the next (one night out) by proceeding by train from Hamilton to ( $9\frac{1}{2}$  M.) *Tillietudlem*, with the ruins of the castle (*Craignethan*) immortalised in *Old Mortality*, and going on thence to (6 M.) *Lanark* (see below), taking *Stonebyres* (p. 491) on the way; or we may go by coach direct to ( $14\frac{1}{2}$  M.) *Lanark*.

2. To THE FALLS OF CLYDE (one day). Railway from the *Central Station* to *Lanark* (26 M.) in  $1\frac{1}{4}$ -2 hrs. Circular tickets (7s. 6d., 5s.; from *Edinburgh* 11s., 7s.), available in either direction, are issued for a combination of this route with *Tillietudlem* (see above); train to *Lanark*; coach to *Crossford* via *Corehouse*, *Kirkfieldbank*, and *Stonebyres* (6 M.); footpath to ( $1\frac{1}{2}$  M.) *Tillietudlem*. — *Lanark* (*Black Bull; Clydesdale*), a small town with 5500 inhab., was the scene of the earliest exploits of *William Wallace* (13th cent.). From 1784 onwards it was the home of *Robert Owen*, the Socialist (p. 268), who owned the mills at *New Lanark*, in which he carried on several interesting socialistic experiments. In visiting the *Falls of Clyde* from *Lanark* the following is perhaps the best plan. After leaving the station we take the first street to the left, and immediately afterwards turn to the right. Near the *Black Bull* we again turn to the left, and at the fork we keep to the right. The road now descends (road to right between two houses to be avoided) to the first lodge of *Bonnington House*, in the grounds of which (adm. 6d.) are the falls of ( $\frac{1}{2}$  M.) *Cora Linn* (85 ft.) and ( $\frac{1}{2}$  M.) *Bonnington Linn* (30 ft.). We then return to *Lanark*, pass through the town, and proceed to the W. At the ( $\frac{1}{2}$  M.) fork we take the lower road to the left. At ( $\frac{1}{2}$  M.) *Kirkfieldbank* we cross a bridge over the *Clyde*. [About  $\frac{1}{2}$  M. to the N., on the

*Mouse Water*, are the pretty \**Carliland Crags*, best viewed from the viaduct over the ravine.] At the inn on the other side of the bridge we obtain a ticket for *Stonebyres* (3d.), 68 ft. high and with the greatest volume of water of the three falls, which lies  $1\frac{1}{4}$  M. farther on. Crossford (see above) is 2 M. beyond *Stonebyres*. Travellers with circular-tickets (see above) visit *Cora* and *Bonnington Linn*s from the W. or *Corehouse* side of the *Clyde* (adm. 3d.).

3. TO PAISLEY, 7 M. Railway from the Central or St. Enoch's Station in  $\frac{1}{4}$  hr. — *Paisley* (*George; County; Globe*). a smoke-begrimed industrial town on the *Cart*, with 66,500 inhab. and large thread (Coats; Clark & Co.), shawl, and corn-flour (Brown & Polson) factories, possesses a fine \**Abbey Church*, dating in its present form from the 14-15th centuries. Handsome *Town Hall*. In the Fountain Gardens is a *Statue of Burns* (1896).

4. TO AYR AND THE LAND OF BURNS (one day). The railway (St. Enoch's Station) to Ayr (40 M.; fares 5s., 2s. 6d.) runs viâ *Paisley* (see above); *Kilwinning*, with a ruined priory of the 12th cent. (to the E., *Eglinton Castle*); and *Irvine*, with a busy trade in coal. It then skirts the sea, passing the watering-places of *Troon* and *Prestwick* (golf-links). — Ayr (*Station; King's Arms; Queen's*), an ancient seaport with 23,500 inhab., is chiefly interesting as the centre of the 'Burns Country'. A statue of the poet, by *Lawson*, was unveiled in front of the railway-station, in 1891. The '*Auld Brig*', dating from the end of the 15th cent., is still standing; while the '*New Brig*' of the poem (1788) was rebuilt in 1879. The *Pier* affords a good view of the mountains of Arran (p. 492). The *Wallace Tower* (130 ft. high) was built in 1832 on the site of an old tower, in which the hero is said to have been imprisoned. The road to the S. leads to (2 M.) the *Cottage* in which Robert Burns was born in 1759, containing a few relics of the poet (adm. 2d.). The whole country-side is full of associations with his poems. About  $\frac{1}{3}$  M. farther on is *Auld Alloway Kirk*, between which and the road is the grave of Burns's father. Just beyond the church are two bridges over the *Doon*, the old one being that over which Tam O'Shanter escaped with such difficulty. The gardens adjoining the bridges contain the *Burns Monument* (adm. 2d.), a pretentious and somewhat incongruous structure in the style of a Greek temple (view), containing figures of Tam O'Shanter and Souter Johnny. We may return to Ayr by the road on the left (W.) bank of the *Doon*. — Beyond Ayr the railway goes on to *Maybole, Girvan*, and (59 M.) *Stranraer* (comp. p. 474).

In regard to the following excursions on the *Clyde*, comp. pp. 460, 461, 497 (Circular Tours).

5. TO ARROCHAR, a pleasant excursion for one day. Steamer from Greenock or Gourock (p. 497) to *Arrochar* in 2 hrs. (through-fare from Glasgow 2s., 1s. 6d.). — *Arrochar* (*Hotel*) lies at the head of the long and narrow *Loch Long* (p. 497). From *Arrochar* we may return direct by steamer or walk or drive (coach) across to ( $2\frac{1}{4}$  M.) *Tarbet* on *Loch Lomond* (p. 493), returning by steamer to *Balloch* (p. 493) and thence to Glasgow by railway (fare for the round, including coach, 7s., 5s.). Or we may return by train from the *Arrochar and Tarbet* station (p. 506) to Glasgow.

6. TO GARELOCH HEAD (one day). We take the train to (25 M. in 1 hr.; fares 1s. 9d., 1s.) *Helensburgh* (p. 506) at the mouth of the *Gareloch*, and proceed thence by steamer to ( $\frac{3}{4}$  M.) *Gareloch Head* (p. 506). We may return by the West Highland Railway.

7. TO LOCHGOILHEAD (one day). Steamer from Greenock or Gourock (p. 497) in 2 hrs. (return-fares from Glasgow, 4s., 3s. 3d.).

8. TO ROTHESAY (one day), see p. 498; return-fare from Greenock 1s. 9d., 1s. 3d.

9. TO ARDRISHAIG and back by the '*Columba*' (p. 496), one day; return-fare from Glasgow 6s., 3s. 6d., from Greenock 5s., 3s.; B., D., & tea in cabin 6s., in fore-cabin 3s. 6d.

10. TO THE ISLAND OF ARRAN (two days). We may either go the whole way by steamer (5-6 hrs.; fares 2s. 6d., 1s. 6d.); or by train from the Central Station to *Wemyss Bay* in 1 hr. and thence by steamer ('*Ivanhoe*') in  $2\frac{1}{2}$  hrs. (fares 3s. 8d., 2s. 6d.); or by train from the Central station or St. Enoch's to *Ardrossan* in  $3\frac{1}{4}$ - $4\frac{1}{4}$  hr. and thence by steamer in 35-45 min.

(fares 4s. 6d.. 2s. 9d.). It is possible, but not advisable, to make this excursion in one day. The 'Ivanhoe' (temp. restaur.) touches at Rothesay, steams through the Kyles of Bute (p. 493), and calls at *Corrie* ('Hotel), *Brodick* (*Douglas Hotel*), *Lamlash* (Hotel), and *Whiting Bay*, all on the E. coast of the island. A coach plies in summer from Whiting Bay to *Lagg*, at the S. end of Arran. The picturesque *Brodick Castle* and nearly the whole of the mountainous *Isle of Arran*, which is about 20 M. long and 12-13 M. wide, belong to the Duke of Hamilton. The best short excursion (6 hrs.) is to ascend from Brodick through *Glen Rosa* to (2-2½ hrs.) the top of \**Goatfell* (2866 ft.; \**View*), descend through the wild \**Glen Sannox* (1-1½ hr.), and return along the coast viâ (1½ M.) *Corrie* to (4½ M.) *Brodick*. \**Loch Ranza* (Inn), at the N. end of the island, 9 M. from *Corrie*, also deserves a visit (direct steamer, see below). — The walk round the island (ca. 50 M.) is interesting.

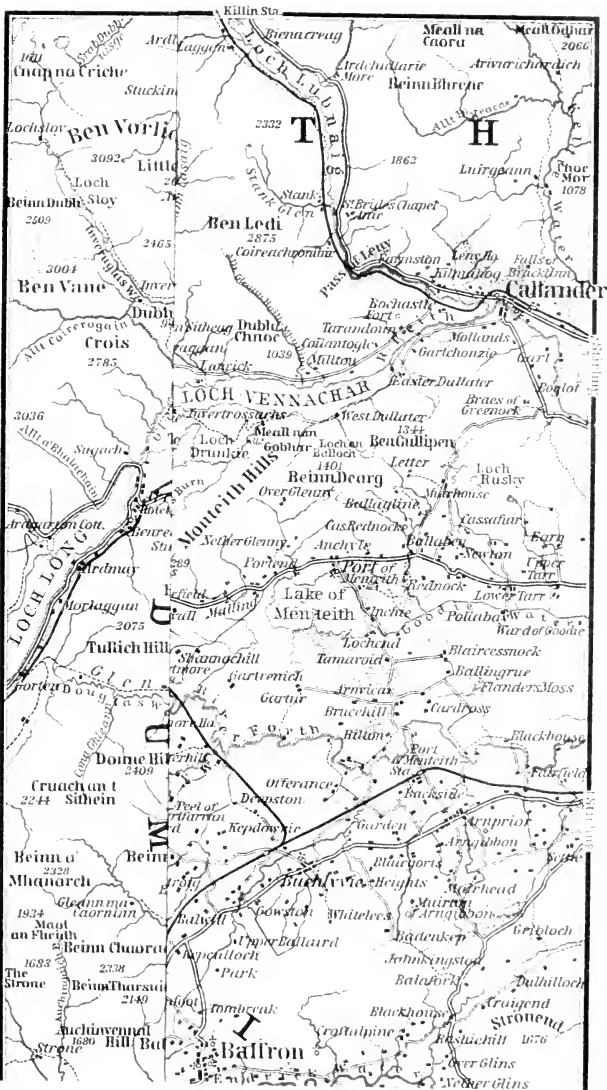
11. TO CAMPBELTOWN (1 or 2 days). From Glasgow we take the train to Greenock or Gourock, where we join the steamer (fare 4s., 2s. 6d., return 7s., 4s.), which sails by *Loch Ranza* (see above), *Pirnmill*, and *Carra-dale* to *Campbeltown* (Argyle Arms; White Hart), a whisky-distilling place on the Mull of Cantyre. Coach from Campbeltown to *West Tarbert*, see p. 498. About 3 M. from Campbeltown, on the W. coast of the Mull, is *Machrihanish Bay* (Pan's Hotel), a summer-resort with good golfing-links.

12. TO INVERARAY (1-2 days). For this excursion there are five different routes, among which it is difficult to choose: *a.* By steamer ('Lord of the Isles', well equipped) from Glasgow, Greenock, or Gourock to Inveraray direct; *b.* To *Arrochar* (p. 491) and thence on foot or by coach through *Glencroe* (20 M.); *c.* To *Lochgoilhead* (p. 491), thence by coach or on foot to (9 M.) *St. Catherine's Ferry* (hilly road), and from *St. Catherine's* to Inveraray by smaller steamer in ¼ hr.; *d.* From Greenock or Gourock by steamer to *Dunoon*, by coach to *Loch Eck* (*Inverchapel*; 8 M.), by steamer to the N. end of this loch (6 M.), by coach to *Strachur* (5 M.) and by steamer to Inveraray (4 M.; in all, 5 hrs. from Greenock); *e.* To *Tarbet* (p. 493) either viâ *Balloch* (R. 67) or by the West Highland Railway (R. 70) and coach thence viâ *Arrochar* to Inveraray in 4 hrs. (2½ M.; 8s.). — *Inveraray* (*Argyll Arms*, R. & A. 4s., B. 2s. 6d.; *George*). the insignificant little county-town (1000 inhab.) of Argyllshire, is beautifully situated at the N.W. end of *Loch Fyne* (famous for its herrings), in a district noted for the beauty and variety of its trees. Adjacent is *Inveraray Castle*, the seat of the Duke of Argyll, in a finely wooded park. Fine view from *Duniquoich* (900 ft.; up and down 2 hrs.). — From Inveraray a coach runs by *Glen Aray* to (10 M.) *Cladich*, near the romantic \**Loch Awe* (p. 498), on which a whole day may be pleasantly spent (steamer), and thence, with a view of *Ben Cruachan* (3610 ft.), to (6 M.) *Dalmally* on the Oban Railway (p. 502).

13. TO BELFAST, viâ steamer 'Adder' from Greenock (12½ hrs. there and back; return-fares 12s. 6d., 6s.). We leave Glasgow (St. Enoch's) at 8 a.m. and have 1½ hr. on shore at Belfast.

## 67. From Glasgow to Edinburgh viâ Loch Lomond, Loch Katrine, and Stirling.

RAILWAY to *Balloch* in 1-1¼ hr.; STEAMER to *Inversnaid* in 1½-1¾ hr.; COACH to *Loch Katrine* in 1 hr.; STEAMBOAT to the *Trossachs* in ¾ hr.; COACH to *Callander* in 2¼ hrs. (including halt of ½ hr. at the Trossachs Hotel); RAILWAY viâ *Stirling* to *Edinburgh* in 2-2½ hrs. (or from *Stirling* direct to *Glasgow* in 1½ hr.). This tour, which takes in all 11-12 hrs., is in favourable weather one of the most delightful in the United Kingdom. It is better to take two days for it, sleeping at *Rowardennan* and climbing *Ben Lomond* on the following morning. The *Circular Tour Tickets* are available for 7 days, and the journey may be broken at any point. Fares from Glasgow and back 20s. 4d., 16s. 4d.; from Glasgow to Edinburgh (or vice versâ) 22s. 4d., 17s. 6d.; from Edinburgh and back, including



Killin Sta

Meall na Caora

Meall Bannan 2066

Ben Vorlich

T

H

Ben Ledi 2875

Callander

LOCH VENNACHAR

Montrose Hills

LOCH LONG

Doine Hill 2409

Beinn Dearg

Beinn Dearg 2328

Ballinacorney

Stronend

Scotland

Scotland



Scale 1:101,900

(Three inches to a mile)

kilometres



Glasgow, 26s. 4d., 20s. 4d. — Carriage and pair from Inversnaid to Loch Katrine 10s., gratuity 2s.; from the Trossachs to Callander 15s. and 3s. 6d.; from Inversnaid to Stronachlachar 7s. 6d.-10s. and 1s. 6d.-2s. 6d.

The Trossachs tour from Glasgow to Edinburgh may also be made via *Aberfoyle* (fares as above); see p. 496.

The train runs to the W. from *Queen Street Station* (Low Level), following at first the underground suburban railway, and beyond (10 M.) *Dalmuir* approaches the busy waterway of the *Clyde*. At (13 M.) *Bowling* begins the *Forth & Clyde Canal*. — 16 M. *Dumbarton* (*Elephant*; *Lennox Temperance*), an industrial town with 17,000 inhab., is commanded by a *Castle*, strikingly situated on a precipitous rocky hill (280 ft.) and presenting a very picturesque appearance, especially when seen from the *Clyde*. *Dumbarton Castle* plays a prominent part in Scottish history, and was one of the four fortresses secured to Scotland at the time of the Union. The town lies at the mouth of the *Leven*, through which Loch Lomond discharges its waters. — The train now turns to the N., leaving the Fort William line (R. 70) to the left. At (18 M.) *Renton* is a monument to Tobias Smollett (1721-71), who was born at *Dalquharn*, a little to the S. — At (21 M.) *Balloch* (*Hotel*) the train runs on to the pier, alongside the steamer (with restaurant, D. 2s. 6d.). *Balloch* lies at the S. end of \**Loch Lomond*, the largest (25 M. long, 1-5 M. wide) and in some respects the most beautiful of the Scottish lakes. Its beauty is enhanced by many wooded islands, among which the steamer threads its way. *Luss* (\**Hotel*), our first or second stopping-place, lies on the W. bank of the lake, at the point where it begins to contract. The majestic \**Ben Lomond* (3192 ft.) forms the background to the right; those who wish to ascend it disembark at *Rowardennan* (*Hotel*, R. & A. 4s., D. 4s.).

The ascent of *Ben Lomond* takes 2-3 hrs. (descent 1½ hr.) and is easily accomplished, even by ladies; guide unnecessary, pony with guide 8-10s. The only point where it is possible to miss the path is a marshy track about halfway up; here we bear to the left and soon come in sight of the cairn which serves as a land-mark. The \**View* is very extensive, stretching on the S.E. over the Lowlands as far as Edinburgh; to the W. lies *Loch Lomond*, with the *Cobbler*, *Ben Vane*, *Ben Voirlich*, and other mountains surrounding it; more to the right are the twin-peaks of *Ben Cruachan* and the tent-shaped *Ben More*. — The descent may be made to *Inversnaid* (see below) or to *Aberfoyle* (p. 496), to the S.E.

From *Rowardennan* the steamer takes 20 min. to reach *Tarbet* (\**Hotel*, R. & A. 4s. 6d., B. 3s.), prettily situated on the W. bank, and commanding the best view of *Ben Lomond*. Railway-station, see p. 506; coach to *Inverary*, see p. 507. — Our steamboat-journey ends at *Inversnaid* (*Hotel*, R. & A. 4s.), one of the finest points on *Loch Lomond*, affording splendid views of the mountains above *Arrochar*. Just before reaching the pier we pass a pretty waterfall.

The steamer goes on to (½ hr.) *Ardlui* (*Hotel*, R. & A. 3s.), at the head of the loch, and returns later to *Inversnaid*. Railway-station, see p. 507. Coaches (fare 4s.) ply twice daily from *Ardlui* via (2 M.) \**Inverarnan Hotel* and up *Glen Falloch* to (6½ M.) *Crianlarich* (p. 502), whence we may proceed by railway to *Dalmally* (p. 502) or *Killin* (p. 502). — A

small-boat or walking excursion, may be made from Inversnaid to *Rob Roy's Cave*, 1 M. to the N., with an almost invisible entrance.

At Inversnaid the steamer is met by a coach to take the passengers across the ridge between Loch Lomond and Loch Katrine, a distance of  $5\frac{1}{2}$  M. Those who prefer it have usually time ( $1\frac{1}{2}$  hr.) to walk, but the ascent from this side is long and somewhat fatiguing. The road passes the ruins of an old castle and the small *Loch Arklet*. On reaching *Stronachlachar* (\*Hotel), we embark in the small screw-steamer that plies on \***Loch Katrine**, a beautiful lake about  $9\frac{1}{2}$  M. long. The finest scenery is at its E. end, where steep cliffs alternate with beautiful woods, in which the bright green foliage of the birch is predominant. Here, too, is the charming little \**Ellen's Isle*, immortalised in the 'Lady of the Lake', a poem that renders all other guide-books almost superfluous for this part of Scotland. To the right towers the noble form of *Ben Venue* (2393 ft.). Some traces of the works for conveying the water of Loch Katrine to Glasgow (comp. p. 487) may be seen on the S. shore. — From the pier to Aberfoyle, see p. 496.

The \***Trossachs** ('bristling country'), a richly-wooded and romantic valley, begin immediately to the E. of Loch Katrine, and there are few more beautiful districts in Scotland than that between *Ellen's Isle* and the ( $1\frac{1}{4}$  M.) *Trossachs Hotel* (R. & A. 4s., B. 3s., D. 5s.), on the bank of the small \**Loch Achray*. The coach waits  $\frac{1}{2}$  hr. at the hotel, and luncheon (2s. 6d.) is ready for the passengers. At the E. end of Loch Achray we pass ( $1\frac{1}{2}$  M.) the *Brig of Turk*, and 1 M. farther on we reach \**Loch Vennachar*, along the N. side of which the road runs for 4 M. To the left rises *Ben Ledi* (see below). At the E. end of the loch is *Coilantogle Ford*, the scene of the combat between Fitzjames and Roderick Dhu. On a hill to the left, shortly before we reach (2 M.) Callander, is a curiously perched boulder known as 'Samson's Putting Stone'.

**Callander** (\**Dreadnought*, R. & A. 4s., B. 3s. 6d., D. 4s.; *Anchor Arms*; *Caledonian Temperance*; *Hydropathic*), a favourite centre of Highland tourists, is picturesquely situated on the *Teith*.

Those who have not time to take the tour mentioned at p. 502 should at least walk or drive (one-horse carr. there and back 6-7s.) through the picturesque *Pass of Leny* to ( $3\frac{1}{2}$  M.) \**Loch Lubnaig* (comp. p. 502). Tolerable walkers should extend this excursion to *Strathyre*,  $5\frac{1}{2}$  M. farther on, beyond the head of the lake, and return thence by train.

About  $1\frac{1}{2}$  M. to the N. of Callander are the **Falls of Bracklin**, in a romantic wooded gorge. On the way from the station to the village we take the first cross-road to the right and ascend by a rough cart-track to (1 min.) a small wood. The indistinct footpath skirts this to the right and leads along the hillside to (3 min.) a wall, which we cross. We continue in the same direction (E.) to (8 min.) a deep hollow, and then descend to (2-3 min.) the falls. We cross the little wooden bridge and explore the pretty points of view on the opposite bank. — Callander is the usual starting-point for an ascent of **Ben Ledi** (2575 ft.;  $2\frac{1}{2}$ -3 hrs.; \*View).

From Callander we continue our journey by railway. To the right, at (8 M.) *Doune*, is a picturesque ruined castle. — 11 M.

**Dunblane** (*Stirling Arms*; \**Hydropathic*) has an E.E. \*Cathedral (13th cent.), with a Norman tower, the choir and nave of which are used as the parish-church, while the rest is in ruins. Pleasant walk through *Kippenross Park* to Bridge-of-Allan. A little to the W. of Dunblane is the field of *Sheriffmuir* (battle 1715). — 13 M. **Bridge-of-Allan** (*Royal*; *Queen's*; *Hydropathic*), an inland watering-place, with mineral springs, famed for its mild climate.

16 M. **Stirling** (\**Golden Lion*, King St.,  $\frac{1}{4}$  M. from the station; *Royal*; *Lennox Station*; *Temperance*), an ancient town with 17,000 inhab., is situated on the *Forth*, 35 M. above Edinburgh, and was formerly a favourite residence of the Scottish sovereigns. The picturesque and venerable \*CASTLE is situated upon a lofty height overlooking the town and resembling the castle-rock of Edinburgh. On the Esplanade is a *Statue of Robert Bruce*.

Stirling Castle plays a prominent part in Scottish history. In 1301 it was taken by Edward I. of England after a siege of three months, but it was retaken by Bruce ten years later, after Bannockburn. James II. (1430) and James V. (1512) were born in the castle; and here, in 1452, James II. stabbed the rebellious Earl of Douglas.

We first enter the Lower Court (guide 6d. each, unnecessary), in which, to the left, stands the Gothic *Palace of James V.* (16th cent.). Thence we pass into the Upper Court, on the E. side of which stands the *Parliament House*, and on the N. the *Chapel Royal*. The passage to the left of the latter leads to the *Douglas Gardens*, whence a flight of steps ascends to the *Douglas Room*, the scene of the above-mentioned tragedy. Good views are obtained from the garden-wall behind the governor's house: to the extreme left (W.) Ben Lomond, then Ben Venue, Ben Ledi, and Ben Voirlich; to the N. and E. the Ochils; nearer, Bridge of Allan, the Abbey Craig and Wallace Monument, Cambuskenneth Abbey, and the 'Links of Forth'; to the S., Bannockburn.

We now pass through the park-like *Cemetery*, with its handsome Martyrs' Memorial, to the ancient *Greyfriars' Church* (1494; adm. 2d.); fine view from the highest part of the churchyard (orientation-table). Adjacent is *Cowane's Hospital* or *Guildhall*, with a small museum. — Among the interesting old houses of Stirling is *Argyle's Lodging*, in Broad St. (E. side of the Castle Wynd), built in the 16th cent., and now a military hospital.

EXCURSIONS FROM STIRLING. About  $1\frac{1}{2}$  M. to the S. of Stirling lies the village of *St. Ninian* (omn. 2d.), and  $\frac{1}{2}$  M. farther on is the field of *Bannockburn*, where Robert Bruce defeated the army of Edward II., thrice as large as the Scottish army, in 1314. The '*Bore Stone*', on which the Scottish standard was planted, is still pointed out (view). — At *Sauchieburn*, 3 M. to the S.W. of Bannockburn, James III. was defeated by his insurgent nobles in 1488. *Beaton's Mill*, the house in which he was assassinated after the battle, still exists.

**Cambuskenneth Abbey** (adm. to tower 2d.), on the left bank of the Forth, a little below Stirling, was founded by David I. in 1117 and became the wealthiest Augustine monastery in Scotland. James III. and his wife Margaret of Denmark are buried in the abbey. To reach it, we turn to the right on leaving the station, descend the right bank for 1 M., and then cross by the ferry (1d.).

Just above the new bridge the Forth is spanned by the interesting *Old Bridge*, of the 15th cent., on which Archbp. Hamilton, the last Roman Catholic prelate in Scotland, was hanged for participation in the murder of the Regent Moray (1570). The famous battle of Stirling, in which Wal-

lace defeated the English in 1297, took place a little farther up, near an old wooden bridge, which has long since disappeared.

Tramway-cars ply every 20 min. from Stirling to (3 M.) *Bridge-of-Altan* (see p. 495; fare 3d.), passing, on the right, the *Abbey Craig* (362 ft.; *\*View*), which is surmounted by the *Wallace Monument* (adm. 2d.).

FROM STIRLING TO KINROSS, 23 M., railway in 1 $\frac{1}{4}$  hr. (fares 3s. 11d., 1s. 11 $\frac{1}{2}$ d.). — 6 $\frac{1}{2}$  M. *Alloa* (*Royal Oak*), with 10,700 inhab., the county-town of Clackmananshire, is also on the direct line to Edinburgh viâ Dunfermline (p. 516) and the Forth Bridge. — 12 $\frac{1}{2}$  M. *Dollar* (180 ft.; *Castle Campbell Hotel*), a small town with a good public school (5-600 pupils), near which is the finely situated *\*Castle Campbell* (adm. 6d.; view). From the castle we may ascend *Ben Cleuch* (2363 ft.), the highest of the *Ochils* (view). 16 $\frac{1}{2}$  M. *Rumbling Bridge* (Hotel), station for the *\*Rumbling Bridge*, crossing the romantic gorge of the *Devon* (adm. to walks 6d.). Near the bridge is the *Devil's Mill Fall*, and 1 M. lower down is the *\*Caidiron Linn*. — 23 M. *Kinross* (Kirkland's), a small town on *Loch Leven*, a lake 4 M. long and 2 M. wide, famed for its trout (boat, with boatman, 2s. 6d. per hr.). On an island in the loch is an old castle in which Queen Mary was imprisoned in 1567, making her escape in the following year (comp. Scott's 'Abbot'). From Kinross to Edinburgh (1-1 $\frac{1}{2}$  hr.), see pp. 506, 507.

FROM STIRLING TO ABERFOYLE, 21 $\frac{1}{2}$  M., railway in 1-1 $\frac{1}{4}$  hr. (fares 3s. 5d., 1s. 8 $\frac{1}{2}$ d.). — The line diverges to the left from the main line to Callander and runs along the S. side of the *Forth*. 6 M. *Gargunnoch*; 9 M. *Kippen*; 13 M. *Port of Menteith*. 4 M. to the S. of the *Lake of Menteith* (see below). — 15 $\frac{1}{2}$  M. *Buchlyvie*, and thence to *Aberfoyle*, see below. Beyond Buchlyvie the line goes on to (28 M.) *Balloch* (p. 493).

From Stirling we may also return to Edinburgh by steamer on the *Forth* (3-3 $\frac{1}{2}$  hrs.; comp. p. 475).

The railway from Stirling to Edinburgh joins the Edinburgh and Glasgow line at *Polmont Junction* (p. 486).

The stages on the alternative route viâ *Aberfoyle*, mentioned at p. 493, are as follows: — RAILWAY FROM GLASGOW TO BUCHLYVIE AND ABERFOYLE, 34 M., in 1 $\frac{1}{4}$ -1 $\frac{3}{4}$  hr.; COACH FROM ABERFOYLE TO LOCH KATRINE PIER, 7 M., in 1 $\frac{1}{2}$  hr. (fare 4s. 6d.); thence as above. — The train starts at the *Queen St. Station* (p. 486) and diverges to the N. (left) from the Edinburgh line at (6 $\frac{1}{2}$  M.) *Lenzie* (p. 486). 8 $\frac{1}{2}$  M. *Kirkintilloch*. Beyond (11 M.) *Lennoxtown* it traverses the pretty *Campsie Glen*. 20 M. *Killearn*. At (22 $\frac{1}{2}$  M.) *Gartness* we join the Balloch-Stirling line and turn to the right. *Loch Lomond* (p. 493) lies about 4 M. to the W. At (24 $\frac{1}{2}$  M.) *Balfron* the pipes of the Loch Katrine aqueduct (p. 494) cross the railway. 28 M. *Buchlyvie* (Hotel) is the junction of the short branch-line to (6 M.) *Aberfoyle* (*Bailie Nicol Jarvie Hotel*), which traverses a swampy moorland and passes 2 M. to the W. of the small *Lake of Menteith* (see Scott's 'Rob Roy'). The ascent of *Ben Lomond* (p. 493) may be made from Aberfoyle in 3 $\frac{1}{2}$ -4 $\frac{1}{2}$  hrs. — The road from Aberfoyle to the Trossachs (7 M.) affords a good view of *Ben Ledi* (p. 494) and a glimpse of *Loch Vennachar* (p. 494). To the right lies the pretty *Loch Drunkie*. Finally we pass the W. end of *Loch Achray* (p. 494) and join the above described route at the *Trossachs Hotel* (p. 494).

## 68. From Glasgow to Oban. Western Scotland.

From Glasgow to *Oban*, 120 M., steamer daily in 10 hrs., starting at 7 a.m. (fares 13s., 7s. 6d.). As far as *Ardrishaig* (see p. 495) we travel by the admirably appointed 'Columba', probably the finest river-steamer in Europe, with an excellent restaurant (B. 2s., D. 2s. 6d.), drawing-rooms, baths, post-office, etc. Travellers may leave Glasgow by rail (*St. Enoch's* or *Central Station*) at 8.15-8.30 a.m., or Edinburgh (*Caledonian* or *Waverley Station*, p. 474) at 7-7.30 a.m., and join the steamer at *Greenock*, *Gourock*, or *Dunoon* (comp. p. 487). From Ardrishaig travellers proceed either viâ the Crinan Canal (p. 495) or viâ *Loch Awe* (p. 498), the latter route being the longer by about 1 $\frac{1}{2}$  hr. (fare 19s., 13s. 6d.).

Travellers may go by this route as far as Oban and return thence by train in one long day, reaching Edinburgh again at 11.15 and Glasgow at 11.30 p.m. Circular tour fares: from Glasgow 21s., 11s. 6d.; from Edinburgh 29s., 15s. 6d. Holders of third-class tickets may travel in the cabin of the steamer on paying 4s. 6d. extra to the purser.

Oban may also be reached by railway, either via the Caledonian line (p. 502; 116 M. in  $4\frac{1}{4}$ - $6\frac{3}{4}$  hrs.) or via the West Highland Line of the N.B.R. (R. 70), changing carriages at Crianlarich (to Oban, 101 M. in  $5\frac{1}{4}$ -9 hrs.).

Those who prefer it may go to Oban all the way by steamer ('Claymore' or 'Clansman') in about 14 hrs., leaving Greenock at 6 p.m. on Mon. and Thurs. (fare 10s.). The route, a very fine one for good sailors, leads past *Arran* (see p. 492), round the *Mull of Cantyre* (often stormy), and then to the N. between the mainland and the islands of *Islay* and *Jura*. Beyond Oban the steamers go on to *Tobermory* (p. 500), *Broadford* (p. 501), *Portree* (p. 501), and *Stornoway* (p. 505; 40 hrs. from Glasgow).

This route may be conveniently combined with R.R. 69, 71 by proceeding by railway from Inverness to Aberdeen; and the five routes, Nos. 67, 68, 69, 71a, 72, with a few excursions from the chief centres, include all the finest scenery in Scotland between Edinburgh and Glasgow on the S. and Inverness on the N.

The 'Columba' at first threads its way through the crowded shipping of the harbour, among which may usually be seen some of the Atlantic steamers of the Anchor, Allan, and State Lines. To the right is the extensive *Queen's Dock*, to the left the new *Cessnock Dock*, and numerous large ship-building yards are passed on both banks. The first stopping-place is *Partick*, opposite the busy suburban town of *Govan* (p. 487; to the left). Below (6 M.) *Renfrew* (left) is *Elderslie*, the birthplace of William Wallace. 12 M. (right) *Bowling* (p. 493), a little beyond which is an obelisk commemorating *Henry Bell*, the introducer of steam-navigation to Europe. — 18 M. *Dumbarton* (p. 493). Ben Lomond is visible to the N. in clear weather. —  $18\frac{1}{2}$  M. *Port Glasgow* (left) formerly was what its name implies, but has lost its importance through the deepening of the Clyde at Glasgow. The second stoppage (2 hrs. from Glasgow) is at —

22 M. **Greenock** (*Tontine; White Hart; Royal; Buck's Head*), a finely situated and flourishing seaport, with ample harbour accommodation, extensive sugar-refineries, and large ship-building yards, iron-foundries, and engineering works. Pop. (1891) 63,086. The '*Tail of the Bank*', part of a large sandbank off Greenock, affords the best anchorage in the Clyde. One or more men-of-war are generally to be seen here. Passengers by the Midland and G. S. W. Railways join the steamer at *Prince's Pier*, at Greenock.

Beyond Greenock the river widens. To the left is the seaside resort of *Gourock* (*Ashton Hotel*), where passengers by the Caledonian (Glasgow, Edinburgh, etc.) and L. N. W. Railways embark. The trains run alongside the steamer. To the right is the long and narrow *Loch Long* (p. 491). The steamer calls at *Kirn* (at the mouth of the *Holy Loch*), *Dunoon* (where it is joined by passengers coming over the G. N. R., N. E. R., and N. B. R. via Craigendoran, p. 506), and *Innellan*, three popular watering-places. Nearly op-

posite Dunoon is the *Cloch Lighthouse*. We then pass *Toward Point* and *Lighthouse* (right) and cross to —

40 M. **Rothesay** (*Queen's; Bute Arms; Victoria*, R. & A. at these from 4s., D. from 3s.; *Glenburn Hydropathic*; boat 6d. per hr.), the capital (9000 inhab.) of the island of *Bute* and in some respects the 'Brighton' of the Clyde. The scene at Rothesay Pier, in the height of the season, is one of great bustle and liveliness. The ruins of *Rothesay Castle* (adm. free) date from the 14th century. The eldest son of the reigning monarch of Great Britain bears the title of Duke of Rothesay. Good view from *Barone Hill* (530 ft.). *Mountstuart*, a fine building, the seat of the Marquis of Bute, is 5 M. to the S.E. About 2 M. (tramway 2d.) to the N. of Rothesay lies the village of *Port Bannatyne* (Crown; Hydropathic, well spoken of), where cheaper lodgings may be had.

The Columba now turns to the N.W. and threads the picturesque \**Kyles of Bute*, the narrow strait separating the N. end of Bute from the mainland. To the right stretch *Lochs Striven* and *Ridden*. Stations: *Colintraive* (for *Glendaruel*, 8 M.) and *Tighnabruaich*. Rounding *Ardlamont Point*, the steamer enters *Loch Fyne* (famous for its herrings), while the Arran steamer ('*Ivanhoe*', p. 491) continues its voyage southwards. From the next station, *Tarbert* (*Tarbert Hotel*), a fine view is obtained of the Mts. of Arran to the S.; to the N., view of Loch Fyne, with the twin-peaks of *Ben Cruachan* in the distance.

From Tarbert a coach runs down the Mull of Cantyre to *Campbelltown* (p. 492; 35 M., fare 10s.). Another coach plies to (1 M.) the head of *West Loch Tarbert*, whence a steamer sails on Mon. and Thurs. to *Port Askaig* (Hotel) and daily, except Mon. and Thurs., to *Port Ellen* (White Hart; Islay) on the island of *Islay* (through-fares from Glasgow 12s. 6d., 5s.). *Bridgend* (Hotel) is a good centre from which to explore Islay. From Port Askaig a ferry plies to (1½ M.) the island of *Jura*, the *Paps* of which (2400-2570 ft.) command good views.

Beyond Tarbert the vessel steams up a small arm of Loch Fyne called *Loch Gilp*, and at about 1 p. m. reaches —

80 M. **Ardrishaig** (*Ardrishaig Hotel; Albion*), where the Columba is quitted for the 'Linnet', a small steamer on the Crinan Canal.

**Lochgilphead** (*Argyll; Star*), 2 M. to the N. of Ardrishaig, is frequented by summer visitors. A coach runs hence daily to (23 M., 6s.) *Kilmelfort* (p. 500). — For *Inveraray*, at the head of Loch Fyne, see p. 492.

FROM ARDRISHAIG TO OBAN VIA LOCH AWE, 6 hrs. A coach starts in summer on the arrival of the steamers for (16 M.) *Ford*, at the S. end of the romantic \**Loch Awe* (23 M. long, 1½ M. wide). A steamer sails down the loch, the finest scenery on which is at the N. end, passing numerous islands, on several of which are ruined castles and monasteries. From *Port Sonachan* (Hotel), 4 M. to the S.E. of Cladich (p. 502), there is a ferry to *Taychreggan* (Hotel), whence a coach runs to (8 M.) *Taynuilt* (p. 502). As the steamer proceeds the finely-shaped *Ben Cruachan* (3610 ft.) comes into sight to the N. — At *Loch Awe Station* (p. 502) we join the railway to Oban. Farther to the N. is *Kilchurn Castle*.

The **Crinan Canal**, which saves the long and often stormy voyage (75 M.) round the *Mull of Cantyre*, is only 9 M. long; but

as the steamer has to pass through 12 locks, it takes 2 hrs. to the passage. Passengers may walk from *Cairnbaan* (Inn), about 4 M. from Ardrishaig, and rejoin the steamer at the last lock. [In the opposite direction there is time ( $2\frac{3}{4}$  hrs.) to walk all the way from Crinan to Ardrishaig.] *Lochgilphead* (p. 498) is passed on the right. The canal is pretty, and more like a river than a canal. — At Crinan the 'Chevalier' or 'Grenadier' is in waiting, on board which dinner is served at once. The sail from Crinan to Oban takes about  $2\frac{1}{4}$  hrs. Soon after leaving Crinan we pass between *Craignish Point* and the N. end of *Jura* (p. 498; ferry), which is separated from the little island of *Scarba* by the tumultuous *Strait of Corrievrechan*. The next part of the course is sheltered by several islands, but farther on we are exposed for a time to the full swell of the Atlantic Ocean. Finally, however, we come under the lee of *Mull* (p. 500) and enter the *Sound of Kerrera*.

120 M. Oban. — Hotels (often crowded). GREAT WESTERN, \*ALEXANDRA, to the N. of the pier, R. & A. 5s. 6d., B. 3s., D. 5s.; \*STATION, CALEDONIAN, near the station, to the S. of the pier, R. & A. 4s. 6d., B. 2s. 6d., D. 4s. 6d.; GRAND, on the hill behind the town, with fine view; COLUMBA, opposite the N. pier; ROYAL, R. & A. 4s.; KING'S ARMS, R. & A. 3s. 6d., B. 2s. 6d., D. 3s. 6d.; VICTORIA TEMPERANCE, IMPERIAL, \*ARGYLL, unpretending. — Lodgings. — Rail. Rfmt. Rooms.

Oban, a growing town with 5000 inhab., is picturesquely situated in a lovely bay of the *Firth of Lorn*, which is almost land-locked by the island of *Kerrera* (ferry 4d.) and forms a fine harbour, generally full of yachts and steamers. Oban is the starting-point for so many excursions and the centre of so much traffic by train and steamer, that it has been called the 'Charing Cross of the Highlands'. The obelisk on *Kerrera* is a memorial of *David Hutcheson*, the pioneer of steamboat traffic in the Western Highlands. On a rocky promontory on the N. side of the bay,  $1\frac{1}{4}$  M. from the pier, rises *Dunolly Castle*, the pretty grounds of which (open to the public on Mon., Wed., and Frid.) afford fine views. In the drive leading to the house is the *Clach-a-Choin*, or dog-stone, to which it is said Fingal used to tie his dog Bran.

#### Excursions from Oban.

WALKS. To the top of the hill at the back of the town ( $\frac{1}{2}$  hr.); fine view of Oban, *Kerrera*, and *Mull*. — To *Dunstaffnage Castle*,  $3\frac{1}{2}$  M., coach twice daily (return-fare 1s. 6d.); also steamer (same fare). We follow the road leading from Oban towards the N. for about 3 M., and then take a track to the left leading along the shore past *Dunstaffnage Farm*. *Dunstaffnage Castle* is associated with very early Scottish history, and the 'Stone of Destiny', now forming part of the 'Coronation Chair' in Westminster Abbey (see *Baedeker's London*), was kept here before its removal to *Scone* in 842. In clear weather the castle affords a fine view of *Loch Etive*, the Mts. of *Mull*, etc. The lofty mountain to the E. is *Ben Cruachan*.

LONGER EXCURSIONS. 1. \*To *Staffa and Iona* (steamer there and back, including 1 hr. on each of the islands, 9-10 hrs.; fare 15s.). In fine weather this is perhaps the most delightful excursion on the W. coast of Scotland. (On three days a week the tour is made in the reverse direction to that described below.) The steamer steers to the N.W., between *Dunolly Castle*

(right) and the island of *Kerrera* (left). In  $\frac{3}{4}$  hr. we pass the island of *Lismore*, at the mouth of the large *Loch Linnhe*, on the right, long the seat of the Bishops of Argyll; the 'Dean of Lismore's Book' is a collection of early Gaelic poems in MS., made by James M'Gregor, Dean of Lismore, at the beginning of the 16th century. To the left is *Duart*, at the entrance of the *Sound of Mull*, a strait 1-2 M. wide, separating the mountainous isle of Mull from the mainland. To the right rises *Ardtornish Castle*, picturesquely placed at the entrance to the pretty *Loch Aline*. To the left, *Aros Castle*, another ancient seat of the Lords of the Isles. 1. *Tobermory* (*Western Isles Hotel; Royal*), the chief place in Mull. The steamer now turns to the W. and faces the Atlantic Ocean. To the left is *Ardmore Point*, to the right *Ardnamurchan Point*. In clear weather the islands of *Muck*, *Eigg*, and *Rum*, and the Mts. of *Skye* are seen to the N.; to the W., *Coll* and *Tiree*. Steering to the S., we next pass the small and rocky *Treshinish Isles*, one of which is known from its shape as the *Dutchman's Cap*. To the left is *Gometray*. *Staffa* ('island of pillars'),  $1\frac{1}{2}$  M. in circumference, is now reached, and the steamer stops to allow the passengers to visit (by small boat) the celebrated *Fingal's Cave*. [In rough weather, it is impossible to enter the cave by boat, and the passengers are then landed at some distance from it.] The imposing entrance to Fingal's Cave is formed by a series of basaltic columns, 20-40 ft. high, bearing an arch that rises to a height of 65 ft. above the sea. The cave penetrates the island for a distance of over 200 ft. Its floor consists of the surging waves, which even on a calm day awaken thunderous echoes in its dim recesses. From the so-called *Clam Shell Cave*, with its curiously contorted basalt pillars, a flight of wooden steps ascends to a cairn commanding a wide view. Staffa possesses other caves of great interest, especially to the geologist; but the short halt of the steamer does not allow time to inspect them.

In about  $\frac{3}{4}$  hr. after leaving Staffa we reach *Iona* or *Icolmkill* (*St. Columba Hotel, Argyll*, unpretending), an island  $\frac{3}{2}$  M. long and  $\frac{1}{4}$  M. broad, separated from Mull by the narrow *Sound of Iona*. We again land by a small boat. The interest of the island arises from the fact that *St. Columba* landed here from Ireland in 563 and began his missionary labours in Scotland. The oldest buildings now existing, however, date from the 12th century. The guide, who meets us on landing, leads us to the *Cemetery of St. Oran*, containing a great number of ancient tombs, many of which are said to be those of Scottish, Irish, and Norwegian kings. The *Cathedral*, or *Church of St. Mary*, mainly in the Transition-Norman style, dates from the 13-16th centuries. Near it is *St. Martin's Cross*, and on the road is *Maclean's Cross*, the only survivors of the 360 Runic Crosses that the island is said to have once possessed, most of them having been destroyed by Puritan iconoclasts. Dr. Johnson visited Iona in 1773 and was deeply impressed by its associations: 'That man is little to be envied whose patriotism would not gain force upon the plain of Marathon, or whose piety would not grow warmer among the ruins of Iona'.

The steamer now threads the *Firth of Lorn*, to the S. of Mull, with its fine basaltic formations, and passes through *Kerrera Sound* into *Oban Bay*.

2. CIRCULAR TOUR TO TAYNUILT AND LOCH AWE (6-7 hrs.; fares 9s., 7s. 6d.). By train to (13 M.) *Taynuilt*; coach up *Glen Nant* to (21 M.) *Taychreggan* (p. 498), ferry to *Port Sonachan*, and thence by steamer on *Loch Awe* and railway (p. 502) to *Oban*. This tour, which may be made in the opposite direction, includes the finest part of *Loch Awe*.

3. CIRCULAR TOUR TO THE PASS OF MELFORT AND LOCH AWE (8 hrs.; fares 1st. cl. 17s., 3rd cl. 15s. 6d.; driver's fees 2s.). By coach to (32 M.) *Ford*, at the S. end of *Loch Awe* (p. 498); thence by steamer and train to *Oban* (see p. 498). This route may be made in the opposite direction, but *Loch Awe* is seen to greatest advantage from S. to N. The finest points are the *Pass of Melfort*, a picturesque defile, the ruggedness of which is softened by its fine woods (pine, oak, birch, mountain-ash, hazel); the view of *Loch Melfort* from a lofty part of the road, about 2 M. beyond (16 M.) *Kilmelfort* (*Cuilfail Hotel*) and the *Pass of Brander*, a narrow and gloomy ravine (traversed by railway). — Those who have already traversed the *Pass of Brander* by railway (p. 502) may omit this route, but should



take the coach to Kilmerfort and back (fare about 10s.), walking to the above-mentioned point of view. A coach plies daily from Kilmelfort to *Lochgilthead* (p. 498; 23 M., fare 6s.).

4. \*CIRCULAR TOUR BY GLEN ETIVE, LOCH ETIVE, AND GLENCOE TO BALLACHULISH, AND BACK BY LOCH LINNHE (10-12 hrs.; 1st cl. and cabin 21s.). Railway to (9 M.) *Ach-na-Cloich*; steamer up *Loch Etive* to (15 M.) *Lochetive Head*; coach to (30 M.) *Ballachulish*; steamer to (26 M.) *Oban*. This tour, which embraces some of the deepest recesses and grandest scenery in the Highlands, may be made in either direction. It may, however, be omitted by those who are going on through the Caledonian Canal to Inverness, as they may get a good view of *Loch Etive* from *Dunstaffnage* (see p. 499), and may visit *Glencoe* from *Ballachulish* (see p. 502). Refreshments at *Kinghouse Inn*, about halfway between *Lochetive Head* and *Ballachulish*; dinner is provided on the steamer from *Ballachulish* to *Oban*.

5. FROM OBAN TO CALLANDER. The direct route is by railway (71 M., in 3 hrs.; fares 11s. 10d., 5s. 10d., return 18s., 9s.; see p. 502). A pleasant round may be made by reversing the above tour to *Ach-na-Cloich* and proceeding thence by railway to *Callander* (p. 494) in 2½ hrs., via *Crianlarich* and *Killin* (p. 502). Coach from *Killin* to *Aberfeldy*, see p. 517.

6. FROM OBAN TO LOCH LOMOND. Either as above, or by railway (via *Dalmally*, p. 502; fares 7s., 3s. 5½d.) to *Crianlarich*, and thence by coach, in 3 hrs., or by railway (R. 70) to *Ardlui* (comp. p. 493).

7. \*\*FROM OBAN TO THE ISLE OF SKYE (2-3 days). Swift steamers ply on Tues., Thurs., and Sat. via *Tobermory* (p. 500), *Eigg*, *Arisaig* (not on Tues.), *Loch Scavaig* (Tues. only), *Armadaie*, *Glenelg*, *Balmacara*, *Kyle Akin* to *Broadford* (not on Tues.) and *Portree* (16s.). Thence they proceed to *Gairloch* (p. 505), returning on Mon., Wed., and Frid., without calling at *Loch Scavaig*. The 'Claymore' and 'Clansman' sail from *Oban* on Tues. and Frid. morning, see p. 497. — The best plan is to take the Tues. steamer to *Loch Scavaig* (see below), having telegraphed the day before to the landlord of the *Sligachan Hotel* to send a guide (and ponies if required; advisable for ladies) to meet the steamer. Those who land at *Broadford* (Hotel) should walk or drive (one-horse carr. 5s.) to (6 M.) *Torrin*, and proceed thence by boat (with 2 rowers 18s., with 4 rowers 24s.) to the *Spar Cave* and \**Loch Scavaig*, a wild and romantic arm of the sea running deep into the island. At its inner end, separated from it by a narrow neck of land, is \**Loch Coruisk*, offering a scene of solitary and savage grandeur, perhaps not elsewhere paralleled in the kingdom. From *Loch Coruisk* we may walk to the N. across *Drumhain* (800 ft.) and through \**Glen Sligachan* to the (7-8 M.) \**Sligachan Hotel* (R. & A. 4s. 6d., B. 2s. 6d., D 3s. 6d.), but this is a rough walk of 3 hrs.; not to be attempted after dusk without a guide. Or we may cross *Loch Scavaig* by boat to *Camasumary* (better than by the walking route, on which a steady head is necessary at the point called the 'Bad Step'), and follow the track through *Glen Sligachan* the whole way to the hotel (3 hrs.). To the left rises the graceful *Scur-na-Gillean* ('Peak of the Young Men'; 3167 ft.), and to the right is *Blaven* (3042 ft.), both summits of the grand \**Cuchullin Hills* (pron. 'Coolin'), the impressiveness of which is heightened by the dark colour of their rocks. From the *Sligachan Hotel* we may ascend the former in 3 hrs.; the route is steep and requires a steady head, but a guide (10-12s.) is unnecessary except in misty weather. Ladies should not attempt it, unless prepared for considerable fatigue. The \**View from the top* is very fine. — From *Sligachan* a mail-cart (2s. 6d.) and an excursion-brake (see below) ply daily to (10 M.) *Portree* (*Royal*, R. & A. 4s. 6d.; *Portree Hotel*), the capital of the island, and the best general centre for excursions. *Prince Charles's Cave*, in the rocky coast, 4½ M. to the N., has no other interest than that the *Young Pretender* lay there in hiding. Those who have time should not quit *Portree* without a visit (1-2 days) to the *Storr Rock* and the *Quiraing*, perhaps the most striking rock-scenery in Great Britain. [In summer excursion-brakes run daily from *Portree* to *Sligachan* (return-fare 5s.) and to *Uig* (return-fare 8s.) and thence to the *Quiraing* (4s.); see p. 502.] The *Storr Rock* (2340 ft.), about 7 M. to the N., commands a very fine and ex-

tensive view; the walk to the top takes at least 3 hrs. A walk thence of 4 hrs. more, over dreary moorland, brings us to the *Quiraing*, a grassy plateau enclosed by lofty cliffs and pinnacles of the most fantastic form and disposition. Those who reach the *Quiraing* too late to go on to *Uig* may sleep at the *Steinscholl Inn*, 2 M. to the S., which we passed on our way. Next morning we walk across the island (2½ hrs.) to *Uig* (*Uig Hotel*, well spoken of, R. & A. 3s. 6d.) on the W. coast, and return thence by carriage (ordered beforehand at *Portree*) or by coach to (2¼ hrs.) *Portree* (on foot 4½ hrs.). Those whose time is limited should drive from *Portree* to *Uig*, walk (or drive) to the *Quiraing* and back, and drive back to *Portree* (in all 8-9 hrs.), leaving the *Storr Rock* unvisited. — The steamboat-journey from *Portree* to *Oban* takes 14 hrs.; or we may take the steamer from *Portree* to (4 hrs.) *Strome Ferry* (p. 519; fares 6s. 8d., 3s. 4d.), and proceed thence by railway, viâ *Dingwall*, to *Inverness* (p. 504).

STEAM YACHTS leave *Oban* at intervals in the season for a week or two's excursion (apply at *M'Gregor's Coach Office*).

FROM OBAN TO GLASGOW, 116 M., *Caledonian Railway* in 4¼-6¾ hrs. (fares 13s. 2d., 7s. 4½d.; to *Edinburgh*, 123 M., 18s. 2d., 9s. 10d.). The *West Highland Line* of the N.B.R. (R. 70) is an alternative railway route. On leaving *Oban* the train sweeps round to the N., passes *Dunstaffnage* (p. 499) on the left, and skirts *Loch Etive* (p. 501). Beyond (13 M.) *Taynult* (Inn) it threads the wild *Pass of Awe* and the *Pass of Brander* (p. 500), at the foot of *Ben Cruachan*. — 22 M. *Loch Awe Station* (\**Hotel*, R. & A. 4s.), see p. 498. — 25 M. *Dalmally (Hotel)*, at the entrance to the beautiful *Vale of Glenorchy*, 3 M. from the N.E. end of *Loch Awe*. From *Dalmally* we may walk or drive, viâ (6 M.) *Cladich* (p. 492), to (10 M.) *Inveraray* (see p. 492). — 38 M. *Tyndrum* (*Royal Hotel*). At (42 M.) *Crianlarich (Hotel)*, R. & A. 3s. 6d., B. 2s.) the *Caledonian* and *N.B.R.* lines meet. A coach (4s.) runs twice daily, in 1½ hr., to *Ardlui*, at the upper end of *Loch Lomond* (p. 493); and those who have not yet visited that beautiful loch may complete their journey by this route. — 53 M. *Killin Junction* commands a fine view of *Loch Tay* (see p. 517). The train then descends the wild *Glen Ogle* and passes the head of *Loch Earn* (station; see p. 510). It next skirts *Loch Lubnaig*, a picturesque sheet of water, and threads the *Pass of Leny*, where *Ben Ledi* (p. 494) towers to the right. — 71 M. *Callander*, and thence to *Glasgow* (or *Edinburgh*), see R. 66.

## 69. From Oban to Inverness by the Caledonian Canal.

98 M. STEAMER daily in 11½ hrs. (6 a.m. to 5.30 p.m.; if a later boat be taken, the night may be spent at *Banavie* or *Fort William*). Fares 22s., 10s. 6d., return 33s., 16s.

After leaving *Oban*, the steamer touches at *Appin*, whence there is a ferry to *Lismore* (p. 500), and then sails through *Loch Linnhe* to (1½ hr.) *Ballachulish* (\**Ballachulish Hotel*, R. & A. 4s. 6d.; *Loch Leven; Temperance*), a charming excursion in fine weather. The village is grandly situated at the entrance of *Loch Leven*, an arm of the sea stretching towards the E. The *Ballachulish slate quarries*, which have been worked for two centuries, are the largest in Scotland.

At *Ballachulish* coaches meet the steamer to convey passengers to the wild *Glencoe*, the scene of the atrocious massacre of the unsuspecting and hospitable *Macdonalds* on 14th Feb., 1692, by royal troops. The drive there and back (18 M.), including a stay of ½ hr. at *Ossian's Cave*, the finest part of the glen, takes 4 hrs. (fare 3s.).

The steamer now crosses *Loch Linnhe*, which marks the boundary between *Argyllshire* and *Inverness-shire*, calls at *Ardgour*, and

passes through the *Corran Narrows*. At the head of the loch (16 M. or 1 hr. from Ballachulish) lies —

**Fort William** (\**Caledonian*, R. & A. 4s., B. 2s. 6d., D. 4s.; *Alexandra*, R. & A. 3s. 3d.; *Station*, new; *Chevalier*; *Waverley Temperance*; *Ben Nevis*, well spoken of), formerly the key of the Highlands. The fort, originally erected by General Monk, was rebuilt under William III. Fort William is a station on the Highland Railway (R. 70). Passengers for Inverness usually land here and proceed to Banavie (see below) to join the canal-steamer. Sometimes, however, the steamer goes on to ( $\frac{1}{4}$  M.) *Corpach* (Hotel), 1 M. from Banavie, to which a coach plies (free).

\***Ben Nevis** (4406 ft.), the highest mountain in the British Islands, may be ascended from Fort William in  $2\frac{1}{2}$ -3 hrs. by a good pony-track. Those who use this track, which begins at (2 M.) the farm of *Achintee*, at the entrance to *Glen Nevis*, are expected to purchase a guide-ticket (1s.; for pony 3s.), the proceeds of which go to keep the path in repair. Guide (unnecessary) 10s.; pony and attendant 20s. The \*View from the top is fine, especially on the N.E., where there is a precipitous descent of 1450 ft. At the top are an *Observatory*, established in 1883, and a *Temperance Inn* (Tea, R., & B. 10s., luncheon 3s.). — The ascent may also be made from Banavie (see below) in  $3\text{-}3\frac{1}{2}$  hrs.

A coach (fare 11s.) plies daily in summer in 7 hrs. from Fort William viâ Banavie to (41 M.) *Arisaig*, passing *Loch Eil*; (18 M.) *Prince Charles's Monument*, in Glenfinnan at the head of *Loch Shiel* (Stagehouse Inn), where the prince raised his standard on Aug. 19th, 1745; *Loch Eilt*; (28 M.) *Kinloch Aylort* (Hotel); *Loch-na-Nuagh*; and (38 M.) *Arisaig Inn*. 41 M. *Arisaig Pier* (p. 501).

**Banavie** (*Banavie Hotel*, R. & A. 4s., B. 3s., D. 5s.), at the mouth of the Caledonian Canal, is the present terminus of the West Highland Railway (R. 70). The **Caledonian Canal**, 62 M. long, traverses the 'Great Glen of Scotland' and consists of a chain of lakes (*Lochs Lochy, Oich, Ness, and Dochfour*), united by artificial channels.

As the canal-steamer leaves Banavie we have a good view, to the right, of Ben Nevis. After 7 M. we reach *Gairloch*, with the first lock, and enter the picturesque *Loch Lochy* (10 M.). On the east bank is *Invergloiy Hotel*; on the W. is *Achnacarry Castle* (Cameron of Lochiel), beside which the *Black Mile Pass* leads under dense foliage from Loch Lochy to *Loch Arkaig*. At the N. end of Loch Lochy are the locks at *Laggan*, almost immediately succeeded by the charming little \**Loch Oich* (5 M.). To the left is the romantic *Invergarry Castle*, from which a fine route leads through *Glen Shiel* to the W. coast (to *Balmacara*, on *Loch Alsh*, called at by the Oban and Gairloch steamers, 50 M.; thence to *Kyle Akin Ferry*, for *Skye*, 6 M.; comp. p. 517). Between the lower end of Loch Oich and (5 M.) **Fort Augustus** (*Lovat Arms*) are several locks, which the steamer takes  $1\frac{1}{2}$  hr. to pass through, so that this part of the journey may be performed on foot. The fort has now given place to a modern E.E. *Benedictine Abbey*. Most of the locks are within 2 M. of Fort Augustus; and those who do not care to walk the whole 5 M. may disembark here while the steamer passes the locks.

Fort Augustus lies at the S. end of **Loch Ness** (24 M. long), the scenery of which is less varied than that of the lochs already passed. *Invermoriston* (Hotel) is another starting-point for the route through *Glen Shiel*, uniting with the above-mentioned at (25 M.) *Clunie*. On the right bank,  $2\frac{1}{4}$  hrs. from Fort Augustus, is *Foyers* (Hotel), about 1 M. from which is the \***Fall of Foyers**, 90 ft. in height, probably the finest waterfall in Great Britain, but not improved by the aluminium factory recently established in the vicinity. Higher up is another fall (30 ft. high). The steamboat-passenger has not time to visit these falls. Opposite Foyers rises *Mealvourvonie* (2285 ft.). — From the next pier, at *Inverarigaig*, the steamer crosses the loch, passes the picturesque *Urquhart Castle*, and touches at the Temple Pier at *Drumnadrochit* (Hotel,  $\frac{1}{2}$  M. from the pier). Beyond *Abriachan* (new pier) we enter *Loch Dochfour*, the N. bay of Loch Ness. The steamer halts at *Muirtown*,  $1\frac{1}{4}$  M. from Inverness, and is met by the hotel-omnibuses.

**Inverness.** — **Hotels.** \***CALEDONIAN HOTEL**, R. & A. from 5s., D. 4s. 6d.; **STATION** (R. & A. 4s. 6d.), **ROYAL, IMPERIAL**, all close to the railway-station; **VICTORIA, PALACE** (R. & A. 4s. 6d., D. 4s., 6d.), both pleasantly situated on the river; **WAVERLEY TEMPERANCE**; **MUIRTOWN HOTEL**, small, at the pier, see above.

*Inverness*, the 'Capital of the Highlands', an old town with 19,200 inhab., situated at the point where the *Ness* enters the *Beaully Firth*, is the great travellers' centre for the N. of Scotland, as Oban is for the W. coast. The chief points of interest are included in the following walk. Starting from the station, we pass through Union St. and Church St. to the (3 min.) *Town Hall*, a modern Gothic building, in front of which, under the fountain, is the *Clach-na-Cudden*, or 'stone of the tubs', regarded as the pælladium of Inverness. We thence ascend to the (3 min.) *County Buildings and Prison*, a castellated building on a hill, on which stood the castle of Macbeth, supposed by some to have been the scene of King Duncan's murder (comp. pp. 505, 511). *Culduthel Road* leads on hence to ( $\frac{1}{4}$  M.) *Godsman's Walk*, a narrow terrace-path commanding a fine view of the river and town. Thence we return to the castle enclosure, descend to the river, and walk along the bank to (25 min.) the *Islands*, a favourite promenade, resembling the *Margaretheninsel* at Buda-Pesth, and connected with both banks by bridges. We now cross to the left bank and return towards Inverness, passing (10 min.) the *Northern Infirmary* and (5 min.) the \***Cathedral of St. Andrew**, a handsome Dec. building, erected in 1866-69; the interior is adorned with monolithic granite columns and stained glass. We may here diverge to the left, soon again turning to the left, and visit ( $\frac{1}{4}$  hr.) *Tomnahurich* ('hill of the fairies'), a hill laid out as a cemetery, and commanding a fine view of the 'rose-red' town of Inverness. From the cathedral we return, across the *Suspension Bridge*, to the (5 min.) station. Another walk may be taken in the opposite direction to

*Cromwell's Fort*, built by Cromwell in 1652-57, near the mouth of the Ness, and affording a view of the Beaully and Moray Firths.

#### Excursions from Inverness.

To *Craig Phadrig*, a hill  $2\frac{1}{2}$  M. to the W., commanding fine views, and with traces of a vitrified fort. — To *Culloden Moor*, 5 M. to the S.E. (one-horse carr. there and back 10s. 6d.), where Prince Charles Stuart, the Pretender, was defeated on 16th April, 1746. — The *Fall of Foyers* (p. 504) may also be visited by carriage from Inverness (18 M.; picturesque road; carr. and pair there and back ca. 30s.). — To *Beaully* and the *Falls of Kilmorack*, see p. 519.

TO LOCH MAREE AND GAIRLOCH, 77 M., in 7 hrs. (fares 1st cl. 16s. 9d., 3rd cl. 13s.). From Inverness viâ *Dingwall* to (47 M.) *Achnasheen*, see p. 519. At *Achnasheen* (lunch at the hotel, 2s.-2s. 6d.) we change from the railway (which goes to *Strome Ferry* on the W. coast, see below) to the coach. — The road to Loch Maree skirts the small *Loch Rosque* and traverses moorlands. 10 M. ( $1\frac{1}{2}$  hr.'s drive) *Kinlochewe* (\*Hotel, R. & A. 4s.), whence a mail-cart plies to (12 M.) *Loch Torridon* (fare 3s.).  $12\frac{1}{2}$  M. *Rhu Nohar*, at the S.E. extremity of the lake (steamer, see below). \**Loch Maree* is a wild and romantic lake, 18 M. long, surrounded by lofty mountains. To the N. rises *Ben Slioch* (3216 ft.), ascended from *Kinlochewe* in 7-8 hrs. (there and back). About halfway down the S. side of the loch is the (19 M.;  $1\frac{1}{2}$  hr.) \**Loch Maree Hotel* (boats for hire), at *Talladale*. About 2 M. farther on, the coach quits the lake and proceeds to the W., through *Kerrydale* to (29 M.) *Gairloch* (*Hotel*, high charges and often crowded), at the mouth of *Flowerdale*, on the W. coast. — Travellers may leave the coach at *Rhu Nohar* (see above) and proceed by small steamer to *Tollie*, at the W. end of Loch Maree, whence another coach plies to ( $5\frac{1}{2}$  M.) *Gairloch*. — The excursion to Loch Maree may be made part of either of the following pleasant tours (2-3 days) from Inverness: 1. Train to *Strome Ferry* (p. 519) in 4 hrs.; steamer viâ Broadford, Plockton, and Raasay to (4 hrs.) *Portree* in Skye and back to (2 hrs.) *Gairloch* on the mainland; coach and steamer on Loch Maree to ( $4\frac{1}{2}$  hrs.) *Achnasheen*; train to ( $2\frac{1}{2}$  hrs.) Inverness (or in reverse direction). 2. By rail to *Strome Ferry* in 4 hrs.; steamer to *Stornoway*, in the *Ile of Lewis*, and thence to *Ullapool* (p. 522), on the W. coast, about 20 M. to the N. of Loch Maree; thence by coach to (33 M.) *Garve* (p. 519), on the railway. — *Stornoway* (*Imperial*; *Lewis*; *Royal*), the chief place in the *Hebrides*, with about 3000 inhab., is, perhaps, scarcely so fascinating in reality as in the pages of William Black, but is worth visiting by those who enjoy steamboat-sailing and wild rocky scenery. It may also be reached by steamer from *Glasgow* (40 hrs.), *Oban*, *Portree*, *Gairloch*, *Poolewe*, *Loch Inver*, etc.

FROM INVERNESS TO ABERDEEN, 109 M., railway in 5 hrs. (fares 18s. 1d., 9s.  $0\frac{1}{2}$ d.). — On leaving Inverness a fine view is obtained, to the left, of the Moray Firth. 3 M. *Culloden*, to the S. of which lies *Culloden Moor* (see above). — 15 M. *Nairn* (\**Marine*, large, facing the sea; *Anderson's*), finely situated on the Moray Firth, much frequented as a sea-bathing resort, and for its dry, mild climate. Good golf-links. About 6 M. to the S. is *Caedor Castle*, the supposed scene of the murder of Duncan in *Macbeth*. The Castle, however, dates only from the middle of the 15th century. — 25 M. *Forres* (*Royal Station*; *Charleson's*, in the town; *Cluny Hill* *Hydropathic*, 1 M. from the station), the junction of the Highland railway to *Grantown*, *Kingussie*, *Blair Atholl*, and *Perth* (comp. p. 518). — About 1 M. to the N.E. is *Sveno's Stone*, a pillar about 20 ft. high, supposed to have been erected about 1014 to commemorate the expulsion of the Danes, and covered with carvings of figures and other objects. A drive may be taken to \**Findhorn Glen*. — About 3 M. beyond Forres we pass on the left the ruins of *Kinloss Abbey*, founded in 1150. From (32 M.) *Alves* a branch-line diverges to *Buryhead* and *Hopeman*. — 37 M. *Elgin* (*Station Hotel*; *Gordon Arms*; *Palace*), a town of 7800 inhab., with a fine \**Cathedral*, chiefly in the E.E. style, founded in 1224 and rebuilt after a fire in 1390. It is very richly

decorated (exquisite tracery), but is to a great extent in ruins. The best-preserved parts are the chapter-house and the two W. towers. The central tower, 200 ft. high, fell in 1711. The ruins of the bishop's palace and the Greyfriars' Monastery are also interesting. An excursion may be made to (6 M.) *Pluscarden Abbey*, a Cistercian foundation of 1230. Elgin is the junction of railways to *Lossiemouth*, to *Banff* (Fife Arms), viâ *Buckie*, *Portsoy*, and *Tillynaught Junction*, and to *Rothas* and *Boat of Garten* (p. 518). — From (43 M.) *Orbliston Junction* a branch runs to (3 M.) *Fochabers* (*Gordon Arms*; *Grant Arms*), beautifully situated among pine-woods on the opposite bank of the Spey. Adjacent is *Gordon Castle*, seat of the Duke of Richmond and Gordon. 55 M. *Keith* (*Gordon Arms*), the junction of the Highland and North of Scotland Railways. 67 M. *Huntly*; 87 M. *Inveramsay Junction*, for *Turriff* and *Macduff* (*Banff*); 92 M. *Inverurie*; 102 M. *Dyce Junction*, for (2 hrs.) *Peterhead* and *Fraserburgh*.

[*Peterhead* (*Royal*), a town with 12,195 inhab., is an important port for the herring-fishery and possesses quarries of red granite. It was the birth-place of *Marshal Keith* (d. 1758), of whom a statue, presented by King William I. of Prussia in 1868, stands in front of the town-hall. — *Fraserburgh* is also an important fishing-station, with a large harbour.]

109 M. *Aberdeen*, see p. 514.

FROM INVERNESS TO EDINBURGH OR GLASGOW, by railway viâ Perth, see RR. 72, 66.

## 70. From Glasgow to Fort William (Inverness).

122½ M. WEST HIGHLAND RAILWAY, in 5 hrs. (fares 16s. 7d., 9s. 1½d.); trains start from the Queen Street (High Level) Station (p. 486). Through carriages are run in connection with this route from Edinburgh (fares 21s. 7d., 11s. 7½d.) and from London (King's Cross) by the morning express. — This line is continued by a branch to (12¼ M.) *Banavie*.

From Glasgow to (16 M.) *Dumbarton*, see p. 493. The railway continues to skirt the Clyde, leaving the Balloch line on the right. — 16½ M. *Dalreoch*. Near (19½ M.) *Cardross* once stood *Cardross Castle*, in which Robert Bruce died in 1329. 23 M. *Craigendoran*. *Craigendoran Pier* is an important starting-point for steamers in connection with the N.B.R. to *Dunoon* (where passengers join the *Oban* steamer; comp. p. 497), *Rothsay*, *Arran*, etc. — 24¾ M. **Helensburgh** (*Queen's*; *Imperial*), a favourite watering-place, is pleasantly situated at the mouth of the *Gareloch*, and is laid out with the mathematical regularity of an American city. On the esplanade is an obelisk in memory of *Henry Bell* (1767-1830), who in 1812 launched the 'Comet', the first steam vessel on the Clyde. — Steamers ply hence to *Greenock*, *Gourock*, *Dunoon*, *Rothsay*, etc.; to *Gareloch Head*, see p. 491. — 26½ M. *Row* (pronounced 'rue'). — 29½ M. *Shandon*, with a large hydropathic establishment, pleasantly surrounded by private grounds. 31¾ M. *Gareloch Head* (Hotel) occupies a fine situation at the head of the loch.

The line now crosses the isthmus between *Gareloch* and *Loch Long* (p. 491), and skirts the E. bank of the latter. On the opposite side of the loch rises *Ben Arthur* or *The Cobbler* (2891 ft.), beyond which is *Ben Ime* (3318 ft.). The station of (42¼ M.) *Arrochar & Tarbet* is situated between these two places (pp. 491, 493) on the isthmus between *Loch Long* and *Loch Lomond* (p. 493).

Coach to *Inveraray* through *Glencroe*, see p. 492. — The railway runs close by the W. bank of Loch Lomond, commanding beautiful views. On the opposite shore rises Ben Lomond (p. 493). — We cross the *Inveruglas Water*, which descends from *Loch Sloy*, lying to our left between *Ben Vane* (3004 ft.) and *Ben Voirlich* (3092 ft.). — 50 $\frac{1}{4}$  M. *Ardlui*, at the head of Loch Lomond, see p. 493.

The line now quits the loch and ascends *Glen Falloch*, with a succession of fine mountain views. To the right, at some distance, tower *Ben A'an* (3827 ft.) and *Ben More* (3843 ft.). — 59 M. **Crianlarich** has also a station on the Caledonian line to Oban (p. 502). Coach to *Ardlui*, see p. 493. — We here enjoy a view of *Glen Dochart*, to the right, before bending to the N.W. into *Strath Fillan*. 64 M. *Tyndrum* (Royal Hotel) has another station on the Caledonian line (p. 502). — 71 $\frac{1}{2}$  M. *Bridge of Orchy* (Inverornan Hotel, 3 M. to the W.). A coach (fares 12s.) plies hence daily viâ (13 M.) *Kingshouse* and through *Glencoe* (p. 502) to (29 M.) *Ballachulish* (p. 502). — We next pass *Loch Tulla* (on the left) and soon enter the wide and desolate *Rannoch Moor*. *Schiehallion* (p. 518) comes into sight in the distance to the right. From (87 $\frac{1}{4}$  M.) *Rannoch* we cross the *Gauer Water*, between *Loch Lydoch* on the left, and *Loch Laggan*, on the right.

A coach runs daily from *Rannoch Station*, along the N. bank of *Loch Rannoch*, to (18 M.) *Kinloch Rannoch* (fare 7s. 6d.) and thence viâ *Tummel Bridge* and *Killiecrankie* (p. 518) to (39 M.) *Pitlochry* (p. 517; fare 15s.).

Farther on we skirt the E. bank of *Loch Treig* and halt at the station of (104 $\frac{1}{2}$  M.) *Tulloch*, in *Glen Spean*, whence a coach runs twice daily to (37 $\frac{1}{2}$  M.) *Kingussie* (p. 518), on the Highland Railway (5 hrs.; fare 12s. 6d.). — 110 $\frac{1}{4}$  M. *Roy Bridge*, to the N. of which opens *Glen Roy* with its 'Parallel Roads'. To the left rises the huge mass of *Ben Nevis* (p. 503). — 113 $\frac{1}{2}$  M. *Spean Bridge* (Hotel).

122 $\frac{1}{2}$  M. **Fort William**, see p. 503. Hence to *Inverness* by the Caledonian Canal, see R. 69.

The line is continued by a branch to (124 M.) *Banavie* (p. 503), beyond which it is being prolonged towards *Mallaig*, on the coast to the N. of *Arisaig* (pp. 501, 503).

## 71. From Edinburgh to Aberdeen.

Of the alternative routes described below the third is much the finest and should be preferred to the direct railway routes by all who have sufficient time at their disposal. — Steamer from *Leith*, see p. 475.

### a. North British Railway, viâ the Forth Bridge and Fifeshire.

131 M. RAILWAY in 3 $\frac{1}{2}$ -4 $\frac{1}{2}$  hrs. (fares 21s., 9s. 8d.). This is the shortest and most direct route from Edinburgh to Aberdeen.

*Edinburgh* (Waverley Station), see p. 474. 1 $\frac{1}{3}$  M. *Haymarket*. The line to Glasgow (R. 66) diverges to the left near (3 $\frac{1}{2}$  M.) *Corstorphine*. — 9 $\frac{1}{2}$  M. *Dalmeny*, where the Glasgow trains join ours (see p. 485), is the station for *South Queensferry* (p. 485).

The train now crosses the \***Forth Bridge**, pronounced by

M. Eiffel 'the greatest construction of the world' and undoubtedly the most striking feat yet achieved by engineering in bridge-building. Fine views up and down the river.

This wonderful bridge, the total length of which, including the approaches, is 2765 yds., was begun in 1883 and finished in March, 1890, at a cost of over 3,000,000*l.* It is built on the 'cantilever and central girder system', the principle of which is that of 'stable equilibrium', its own weight helping to maintain it more firmly in position. Each of the main spans, 1700-1710 ft. in length (100 ft. longer than that of Brooklyn Bridge), is formed of two cantilevers, each 680 ft. long, united by a girder 350 ft. long. The steel towers from which the cantilevers spring are 300 ft. high (not much lower than the dome of St. Paul's) and are supported on granite piers, that in the middle resting on the small island of *Inchgarvie*. The clear headway at high water is 151 ft.; the deepest foundations are 88 ft. below high water. The total weight of metal in the bridge is 50,000 tons, or five times as much as that of the Britannia Bridge (p. 293). The designers and constructors of the bridge were *Sir John Fowler* and *Sir Benjamin Baker*.

11<sup>1</sup>/<sub>4</sub> M. *North Queensferry* lies at the N. end of the Forth Bridge. 13<sup>1</sup>/<sub>4</sub> M. *Inverkeithing* (Hotel) is the junction of a line to the N. to *Dunfermline* (for Perth, Stirling, etc.; see R. 72). The Aberdeen train runs to the E. and skirts the pleasant grounds of *Donibristle*, seat of the Earl of Moray, on the N. bank of the estuary of the Forth. — 17<sup>1</sup>/<sub>2</sub> M. *Aberdour* (Greig's), a favourite little sea-bathing place, with an old castle and the ruins of a Norman church. In summer steamers ply from Aberdour to *Leith* (p. 475).

20<sup>1</sup>/<sub>2</sub> M. *Burntisland* (*Forth Hotel*), a small seaport and watering-place, is connected with (5 M.) *Granton* (p. 484; frequent trains to the Waverley Station at Edinburgh, 4<sup>1</sup>/<sub>2</sub> M.) by a steam-ferry (fares 10*d.*, 5*d.*). In the firth, about halfway to Granton (to the left), lies the fortified island of *Inchkeith*. — 22<sup>1</sup>/<sub>2</sub> M. *Kinghorn*. — 26 M. *Kirkcaldy* (*George*), a straggling town of 27,000 inhab., extending along the shore for 2 M., was the birthplace of Adam Smith (1723-90). Thomas Carlyle and Edward Irving were school-teachers here. — Near (28 M.) *Dysart* the line turns to the N. and quits the Firth of Forth. — From (31 M.) **Thornton Junction** lines run to the W. to *Dunfermline* and *Stirling* (comp. pp. 516, 495), to the S. to *Buckhaven* and *Methil*, and to the E. to *St. Andrews* (see below). — 33 M. *Markinch* is the junction of a line to *Leslie*. At the village of *Falkland* (Bruce Arms), 3 M. to the W. of (36<sup>1</sup>/<sub>2</sub> M.) *Falkland Road* (omnibus five times daily), is an old royal *Palace* (16th cent.), now the property of the Marquis of Bute, who has restored it. At (39 M.) *Ladybank* lines diverge to *Perth* (p. 510) and *Kinross* (p. 516). — 44<sup>1</sup>/<sub>2</sub> M. *Cupar* (*Royal*; *Tontine*), the county-town of Fifeshire, with 4700 inhab. The County Hall contains good portraits by *Wilkie*, *Raeburn*, and *Allan Ramsay*. — 51 M. *Leuchars*, with a fine old Norman church, is the junction of a line to (4<sup>1</sup>/<sub>2</sub> M.) *St. Andrews*, and of another to (5<sup>1</sup>/<sub>2</sub> M.) *Tayport*, opposite Broughty Ferry (p. 509).

**St. Andrews** (*Royal*; *Cross Keys*; \**Marine*, frequented by golfers; *Alexandra*, quiet and pleasant), an ancient town with 6850 inhab., long the ecclesiastical metropolis of Scotland, is the seat of one of the four



Scottish universities (founded 1411), and is perhaps the most fashionable watering-place in the country. It is the 'Metropolis of Golf,' and the chief Golf Meetings, in May and October, attract large gatherings of visitors. It is one of the most ancient towns of Scotland, and the see of St. Andrews dates back to the 8th century. Patrick Hamilton, one of the first (1527), and Walter Mill (1553), the last Scottish martyr of the Reformation, both suffered at St. Andrews. George Wishart was also burned here in 1545, and his execution led to the speedy death of the Archbishop, Cardinal Beaton, who was assassinated in his palace in 1546 by several of Wishart's friends. The ruins of the *Cathedral*, built between 1159 and 1318, show that it must have been a very fine and extensive edifice. Adjacent is the square *Tower of St. Regulus* (108 ft.; view) erected about 1130, but assigned by popular tradition to a Pictish monarch of the 4th cent., and said to have been built in honour of St. Regulus, a Greek saint, shipwrecked here with the bones of St. Andrew, who henceforth became the patron-saint of Scotland. It may, however, occupy the site of an original Culdee cell. Near the W. end of the Cathedral is the beautiful arcade known as the *Pends*. On a rock rising above the sea is the old *Castle* of the bishops. Opposite *Madras College*, a large school attended by about 900 boys, is a beautiful little fragment of a Dominican priory of the 13th century. The *University of St. Andrews* consists of the College of St. Mary (theological) and the United Colleges of SS. Salvator and Leonard. A visit should be paid to the fine *\*Golf Links*, alive during the season with hundreds of votaries of the Scottish national pastime. — Beyond St. Andrews the line goes on along the coast to *Craig, Anstruther, Elie, Largo, Leven* (all sea-bathing and golfing resorts), and *Thornton Junction* (see p. 508).

The train now crosses the *Tay* by the substantial *Tay Bridge*, 2 M. long, opened in 1887, and enters the *Tay Bridge Station* at —

59½ M. **Dundee**. — **Hotels.** QUEENS, ROYAL, ROYAL BRITISH, all in High St.; LAMB'S TEMPERANCE, Reform St.; IMPERIAL TEMPERANCE, Commercial St.

**Railway Stations.** *Tay Bridge Station*, for N.B.R. trains; *Dundee West*, for Caledonian trains to Perth; *Dundee East*, a joint-station, for trains to Forfar, Arbroath, Aberdeen.

**U. S. Consul, Mr. John C. Higgins, Esq.**

*Dundee*, the third city of Scotland in size, with 153,000 inhab., a busy commercial and manufacturing place (linen, jute, etc.), but possessing little interest for the tourist. The *\*Old Steeple* (156 ft. high), in the Nethergate, dates from the 14th century, and is one of the finest church-towers in Scotland (adm. 2d.; view). Adjacent is the *Town Cross* (1586). The *Albert Institute*, with a museum and a small picture-gallery, is a modern Gothic edifice by Sir G.G. Scott. The *University College* was established in 1883, chiefly with Miss Baxter's bequest of 140,000*l.* The *Royal Infirmary* is an extensive building. Good views are obtained from the *Esplanade*, skirting the *Tay*, from the *Baxter Park*, and from *Dundee Law* (570 ft.) — From Dundee to *Perth*, see p. 511.

The train now turns to the E. and skirts the N. bank of the *Tay* estuary. 63 M. *Broughty Ferry*, a favourite residence of the citizens of Dundee, at the mouth of the *Tay*; 65½ M. *Monifieth*; 70 M. *Carnoustie*, a watering-place, with golf-links. The line skirts the coast, with views of the sea. — 76 M. *Arbroath* (*White Hart; Imperial*), an industrial town and seaport, with 23,000 inhab., possesses an interesting ruined *\*Abbey*, founded by William the Lion

in 1178. The remains are mainly E.E. About 10 M. off the coast is the *Inchcape* or *Bell Rock Lighthouse*. Arbroath and its neighbourhood are described in Scott's 'Antiquary'. — 90 M. **Montrose** (*Central; Star; Queen's*), a clean little seaport at the mouth of the *South Esk*, with 13,000 inhabitants. Montrose is said to have been the birthplace of the Marquis of Montrose (in 1612), and it was the first place in Scotland where Greek was taught. A branch runs hence to the N. to (12 M.) *Bervie*.

At (92 M.) *Hillside* our line unites with the Caledonian Railway (see below). Stations *Laurencekirk* and *Fordoun*. — 114½ M. **Stonehaven** (*Royal; Urie*), the county-town of Kincardine, visited for bathing (4500 inhab.). A little to the S. (to the right of the railway), perched upon a rock overhanging the sea, are the picturesque ruins of \**Dunnottar Castle*, built in the 13th cent. and afterwards possessed by the Keiths, Earls Marischal of Scotland.

131 M. *Aberdeen*, see p. 514.

#### b. Caledonian Railway viâ Perth and Forfar.

158 M. RAILWAY in 5-6 hrs. (fares as above). Comp. p. 512.

From *Edinburgh* (Waverley) to (36 M.) *Stirling* and (40 M.) *Dunblane*, see R. 67. Here the line to *Callander* and *Oban* (comp. pp. 494, 499) diverges to the left, while the Perth line runs to the right (N.). 50 M. *Greenloaning*, 2 M. from which is the Roman camp of *Ardoch*. — From (57½ M.) *Crieff Junction* a branch diverges to (9 M.) *Crieff* and (17 M.) *Comrie*.

*Crieff* (*Royal Hotel; Drummond Arms; \*Hydropathic*), a town with 4900 inhab., situated on a hill in the midst of a finely-wooded district, is a good centre for excursions. In the neighbourhood are several well-preserved old castles: *Drummond Castle* (3 M. to the S.), the seat of the Earl of Ancaster; *Ochertyre*, 2½ M. to the N.W.; *Monzie* (pron. *Monee*), 3 M. to the N.; etc. — *Comrie* (*Royal; Bridge End*), with about 1000 inhab., is noted for slight earthquakes. A four-in-hand coach is in waiting at Comrie station to take passengers on to *Locheearnhead* (15 M., in 3 hrs.), a delightful drive. The road leads through a well-wooded country to (6 M.) *St. Fillans* (\*Hotel), a lovely little village at the E. end of *Loch Earn*. From *St. Fillans* the road skirts the N. bank of the Loch all the way to (9 M.) *Locheearnhead Station* (p. 502). To the left rises *Ben Voirlich* (3224 ft.). The excursion may be prolonged to *Killin* and *Loch Tay* (comp. p. 517).

68 M. **Perth**. — **Hotels**. ROYAL GEORGE, on the *Tay*, ¾ M. from the station; STATION HOTEL, R. & A. from 4s., B. 3s., D. 5s., ROYAL BRITISH HOTEL, R. & A. from 4s., D. 3s. 6d., QUEEN'S, unpretending, all these at the station; McMASTER'S TEMPERANCE, St. John's St.; SALUTATION, in the town. — *Rail. Refreshmt. Rooms.*

*Perth*, picturesquely situated on the *Tay*, with 30,000 inhab., is an ancient town, claiming to be of Roman origin, and long the capital of the Scottish kings (comp. p. 476). Few traces of its antiquity are, however, left, for the 'rascal multitude' (as Knox called the Perth mob at the Reformation) and the municipal authorities then and later made a clean sweep of all the old religious houses. The principal church is *St. John's*, mainly of the Dec. period, with

an earlier tower; in front of the high-altar Edward III. of England is said to have stabbed his brother, the Duke of Cornwall, in 1336. John Knox often preached here (ca. 1559). The *County Buildings*, in Tay Street, occupy the site of the house in which the Gowrie Conspiracy against James VI. was formed (1600). At No. 78 George St. is a small *Museum* (daily 12-5; adm. 3d.), and at the end of the street is *Perth Bridge*, built by Smeaton in 1771, from which there is a good view. Adjoining the river are two open spaces of green sward, known as the *North* and *South Inch* (i.e. island). The former, which is the larger of the two, was the scene of the judicial combat between the Clan Chattan and the Clan Quhele, described by Scott in the 'Fair Maid of Perth'. On the South Inch is the *General Prison for Scotland*, originally built in 1812 for French prisoners, and since enlarged. The 'Fair's Maid House' (so called) is shown in Curfew Row, near the North Inch. In this neighbourhood also stood the *Dominican Convent*, where James I. was assassinated in 1437, in spite of the heroic action of Catherine Douglas, who made her arm do duty for the missing bar on the door. (This incident is finely described in Rossetti's ballad, the 'King's Tragedy'.)

Those who have time should climb *Kinnoul Hill* (730 ft.), which lies on the left bank of the Tay, and may be ascended from the railway-station in  $\frac{3}{4}$  hr. The *View* is charming. — Another good view is afforded by *Moncrieff Hill* (725 ft.),  $\frac{3}{2}$  M. to the S.E. — An excursion may also be made to ( $\frac{2}{2}$  M.) *Scone Palace* (special permission necessary), a modern mansion on the site of the Augustine abbey in which the early Scottish kings were crowned.

FROM PERTH TO DUNDEE, 20 M., railway in  $\frac{1}{2}$ -1 hr. (fares 3s. 6d., 1s. 8d.). This line skirts the N. bank of the *Firth of Tay* and traverses the fertile *Carse of Gowrie*. To the left are *Dunsinane* and the other *Sidlaw Hills*. — *Dundee*, see p. 509.

Beyond Perth our line runs to the N. to (72 M.) *Luncarty* and (75 M.) *Stanley Junction*, where it diverges to the E. (right) from the Highland Railway (see p. 516). —  $80\frac{1}{2}$  M. *Coupar Angus* (Royal) is the junction of the line to *Blairgowrie* (p. 513). — From (85 M.) *Alyth Junction* a branch runs to the N. to (5 M.) the small town of *Alyth* (Airlie Arms), whence a road ascends the rocky and wooded valley of the *Isla* to (11 M.) *Glenisla*. The *Isla* forms several small waterfalls, the finest of which is the *Reekie Linn*. Near *Forter Castle*, 4 M. to the N. of *Glenisla*, a road leads to the W. to *Glenshee* (p. 513). — At (92 M.) *Glamis* stands *Glamis Castle* (open on Frid.), a stately baronial hall in a fine park, said by tradition to be the ancestral home of Macbeth. The room in which the thane is said to have murdered Duncan in 1040 is still pointed out! It seems probable that Malcolm II. was really murdered here in 1033. The present mansion, with its numerous towers and turrets, dates mainly from 1578-1621. —  $96\frac{1}{2}$  M. *Forfar* (*County Arms; Royal*), an ancient town with 12,800 inhab., once the seat of the Scottish kings.

Branch lines run hence to *Kirriemuir* (Crown), a weaving-village, identified with the 'Thrumms' of Mr. J. M. Barrie's tales; to *Broughty Ferry* (p. 509); and viâ Brechin direct to *Edzell* (Panmure Arms; Star), with the interesting ruins of a large castle.

105 M. *Guthrie Junction* is the starting-point of a line to (8 M.) *Arbroath* (p. 509). — From (112½ M.) *Bridge-of-Dun* a short branch diverges to (4 M.) **Brechin** (*Commercial; Crown*), a town of 9000 inhab., with a *Cathedral* founded by David I. about 1150, but utterly spoiled by restoration in 1807. Adjacent is a *Round Tower* (100 ft. high), dating from the 11th cent., or perhaps earlier. Not far off is *Brechin Castle*, the seat of the Earl of Dalhousie, a modern mansion on the site of an old castle. To *Edzell*, see p. 511.

115 M. *Dubton* is the junction of a short line to *Montrose* (p. 510). From (116½ M.) *Hillside*, where we join the N.B.R., to (155 M.) *Aberdeen*, see p. 510.

### c. *Viâ Perth, Blair Atholl, and Braemar.*

To this excursion, the finest route to Aberdeen, 5-6 days should be devoted. 1st Day. Railway from Edinburgh to *Perth* (1½-3¼ hrs.; fares 9s. 6d., 3s. 10½d.); and thence by an evening train, in ¾ hr., to *Dunkeld*. — 2nd Day. Railway from *Dunkeld* to *Blair Atholl* in 1 hr. — 3rd Day. From *Blair Atholl* to *Braemar*, a walk of 9-10 hrs. (pony and guide about 30s.); two-thirds of the way may be driven. — 4th Day. From *Braemar* by coach, in 2½ hrs., to *Ballater*; and thence by railway, in 1¾-2¼ hrs., to *Aberdeen*.

Those who wish to avoid the somewhat fatiguing route through *Glen Tilt* (described below) may drive from *Dunkeld* to *Braemar* by a good road (47 M.; coach in 6½-7 hrs.) viâ *Blairgowrie* and *Glenshee* (comp. p. 513). [The coaching distance may be reduced to 35 M. by going by railway from *Perth* to *Blairgowrie*, viâ *Coupar Angus*.] It is also possible to drive all the way from *Pitlochry* to *Braemar*, by a somewhat round-about route (46 M.).

From Edinburgh to *Perth*, see R. 72 and R. 71b; from *Perth* to *Blair Atholl*, see pp. 516-518.

FROM BLAIR ATHOLL TO BRAEMAR THROUGH GLEN TILT, 30 M. This route is usually accomplished on foot or on horseback (guide and pony 30s.), as the middle part of it (10 M.) is not available for carriages. It is, however, possible to drive or ride to (8 M.) *Forest Lodge*, walk thence to (10 M.) *Bynack Lodge*, and drive or ride the rest of the way (12 M.) by carriage or pony ordered from *Braemar* by telegram. Walkers should start early and take luncheon with them, as no inns are passed on the way. — The route follows the *Tilt* closely for the larger half of the way, passing through the wild **Glen Tilt**, which contains numerous red deer. To the right rises *Ben-y-Gloe* (3770 ft.), the 'mountain of the mist'. Several small waterfalls are passed. The road ceases at (8 M.) *Forest Lodge*, a shooting-box of the Duke of Atholl, beyond which we follow a rough footpath. A little beyond the (5¼ M.) *Ford of Tarff*, now crossed by a bridge, we reach the highest point of the route (1550 ft.). At (4½ M.) *Bynack Lodge* (Duke of Fife) the road re-appears, and *Ben Muich-Dhui* (4296 ft.) comes into sight in front. In 2½ M. more we reach and cross the *Dee*, and we then follow its left bank to the (3 M.) \**Linn of Dee*, where the river dashes through a narrow rocky 'gut'. We here again cross the *Dee*. About 1½ M.

further on we reach a path on the right (with a placard announcing that no carriages are allowed this way), which leads to (1½ M.) the *Colonel's Bed*, a narrow ledge above a deep pool, which is said to have furnished shelter to one of those who were 'out in the 45'; the rapids a little farther up are also fine. [Those who make this digression have to return by the same way to the road.] About 2 M. beyond this path, to the left, at a bridge, is a rustic gate leading to the small but picturesque \**Corriemulzie Falls* (close to the road). Nearly opposite this gate was the entrance to *Mar Lodge* (Duke of Fife), burned down in 1895. A new Lodge has been erected near *Old Mar Castle*, on the other side of the Dee, opposite Braemar. Then, 3 M. —

**Braemar**, or *Castleton of Braemar* (1100 ft.; *Fife Arms, Invercauld Arms*, both overcrowded in the season; *Lodgings*), a pleasant spot for a stay of a few days, romantically situated on the Dee and surrounded by lofty mountains. The environs are finely wooded. The air is bracing and exhilarating.

To the S.W. rises *Morrone Hill* (2819 ft.), easily ascended in 1 hr. and affording a good view of Braemar, Ben Muich-Dhui, etc. — To the *Falls of Garawalt*, 3-4 hrs. We follow the road to Ballater (see p. 514) for 3 M., and then turn to the right through a gate, on this side of Invercauld Bridge (sign-posts). Fine view from an iron bridge above the falls. — Perhaps the most interesting drive is to the (6½ M.) *Linn of Dee* (as above), visiting the Corriemulzie Falls and Colonel's Bed on the way, and returning along the N. bank of the Dee to (9 M.) *Invercauld Bridge* and passing the *Linn of Quoich* (in all 18-19 M.).

**Ben Muich-Dhui** (4296 ft.), the highest mountain in Scotland after Ben Nevis (p. 503), rises to the W. of Braemar, from which it may be ascended in 10 hrs., there and back (guide 10s., pony 10s.). The road to it crosses the Dee, at the Linn of Quoich (see above), and leads to (10 M.) *Derry Lodge*, up to which point driving is practicable. This reduces the necessary walking or riding (up and down) to 5½-6 hrs. The pony-track from Derry Lodge is easily traced. The \*View from the top is very extensive. Those who wish to descend to Aviemore (p. 518) should follow the ridge to the N. to the (1 hr.) top of *Cairngorm* (4084 ft.; view) and descend thence through *Rothiemurchus Forest* (guide or good map and compass desirable; also plenty of daylight). To the right (E.) of the ridge between Ben Muich-Dhui and Cairngorm lies the solitary and deep-blue *Loch A'an*, surrounded by rocky walls, 900-1500 ft. high.

Another favourite ascent from Braemar is that of \**Lochnagar* (3770 ft.), which lies to the S.E. (4-5 hrs.; guide 7s. 6d., pony 7s. 6d.). The route leads through *Glen Callater*, and carriages can go as far as (5½ M.) *Loch Callater*, whence the path to the summit is fairly defined. Below the N. shoulder lies the small lake of *Lochnagar*. Byron spent part of his boyhood in the farmhouse of *Ballatrich*, 5½ M. from Ballater, and has sung the praises of Lochnagar in a well-known passage. — The descent may be made (clearly marked tracks) to *Ballater* or *Balmoral* (see p. 514).

FROM BRAEMAR TO BLAIRGOWRIE, 35 M., coach (8 a.m.) daily in 6 hrs., through *Glen Clunie* and the picturesque *Glenshee*. Halts are made at the (15 M.) *Spital of Glenshee Hotel* and the (26 M.) *Persie Inn*. 23 M. *Bridge of Cally* (Temperance Inn); hence to Pitlochry, see p. 518. Passengers for Perth may dine in *Blairgowrie* at the Royal Hotel (1. 3s., ready on arrival of the coach) or at the Queen's Hotel and go on by afternoon train. To *Dunkeld*, see p. 516.

From Braemar a well-appointed four-horse coach runs daily to (17½ M.) *Ballater*, a \*Drive of 2½ hrs. (fares 5s., 4s.). The coach

passes *Invercauld House* on the left, and crosses (3 M.) \**Invercauld Bridge*, the finest point on the road, which follows the *Dee* the whole way. 6 M. (to the right) **Balmoral Castle**, the Highland home of Queen Victoria (shown, by special order, in the absence of the Queen). The cairns which crown most of the hills here are memorials of friends of Her Majesty. To the left,  $\frac{3}{4}$  M. beyond Balmoral, is the new *Crathie Church* (1893-95), where the Queen often attends divine service. Then ( $1\frac{1}{2}$  M.), to the right, *Abergeldie Castle*, leased by Her Majesty. —  $6\frac{1}{2}$  M. **Ballater** (750 ft.; *Invercauld Arms*), a small summer-resort, pleasantly situated at the foot of the wooded *Craigendarroch* (1250 ft.), which is frequently ascended for the sake of the views ( $\frac{1}{2}$  hr.).

From Ballater excursions may be made to *Morven* (2880 ft.), the (6 M.) *Linn of Muick*, (2 M.) *Pannanich Wells*, ( $6\frac{1}{2}$  M.) *Burn of the Vat*, etc. It is also one of the recognised starting-points for an ascent of *Lochnagar* (see p. 513; 4-5 hrs.).

Ballater is the terminus of the **DEESIDE RAILWAY**, which runs hence along the *Dee* to ( $43\frac{1}{2}$  M.) *Aberdeen* ( $1\frac{1}{4}$ -2 hrs.; fares 7s. 3d., 3s.  $7\frac{1}{2}$ d.). The chief intermediate stations are (11 M.) *Aboyne* (Huntly Arms), with the seat of the Marquis of Huntly, and ( $26\frac{1}{2}$  M.) *Banchory*. Beyond ( $38\frac{1}{2}$  M.) *Murtle*, the large *Deeside Hydropathic* is seen to the right.

$43\frac{1}{2}$  M. **Aberdeen** (\**Imperial*, Guild St.; *Palace*, at the station, R. & A. 4s. 6d., D. 5s.; *Grand*, Union Terrace Gardens; *Forsyth's Temperance*; *Douglas*, Market St., 5 min. from the station), which may be called the capital of the N. of Scotland, is a handsome town, built chiefly of granite, situated at the mouth of the *Dee*. Pop. (1891) 121,623.

Aberdeen is one of the oldest towns in Scotland, though the time of its foundation is obscure. The earliest known municipal charter, afterwards extended by Robert Bruce, was granted by William the Lion in 1179. Its characteristic industry is the production of polished granite monuments, columns, etc., in which about 90 firms are engaged. The art of granite-polishing, which had been lost (as far, at least, as this country is concerned) since the days of the Pharaohs, was revived here about 1818 by Mr. Alexander Macdonald (Macdonald, Field, & Co.), and has become the chief source of the town's prosperity. Upwards of 250,000 tons of granite are annually quarried in Aberdeenshire. The visitor should not quit Aberdeen without going over one of the highly interesting granite-works. Ship-building and paper-making are also important industries. Aberdeen carries on a large export-trade in granite monuments, cattle, etc., and is one of the most important centres of trawl-fishing in the country. It has a fine harbour and docks.

**UNION STREET**, the chief thoroughfare of Aberdeen,  $\frac{3}{4}$  M. long and 70 ft. wide, built entirely of granite, and one of the handsomest streets in Europe, has been described ('The Land We Live In') as possessing 'all the stability, cleanliness, and architectural beauties of the London West End streets, with the gaiety and brilliancy of the Parisian atmosphere'. It contains the *East* and *West Churches* (with a tower in common), statues of the *Queen* and the late *Prince Albert*, and numerous elaborate granite façades; while

near its E. end stand the fine *Municipal Offices*, the lofty tower (210 ft.) of which commands an extensive \*View. In Castle St., the E. continuation of Union St., is the old *Cross* of Aberdeen. Broad St. (at No. 64 in which Lord Byron lived with his mother in his boyhood) leads to the N. from Union St. beside the *Municipal Offices* to *Marischal College*, part of the *University of Aberdeen*, one of the four Universities of Scotland (900 students). Considerable additions were made to the college-buildings in 1895, including the \**Mitchell Tower* (233 ft.) and *Hall* (116 ft. long). Admission to the tower and hall, free on Sat., on other days 3d., by tickets to be obtained from the sacrist or at the leading hotels and booksellers' — To the N. of the W. part of Union St., behind the *Music Hall*, rises the imposing spire (200 ft.) of the *Roman Catholic Church*, the most beautiful of the numerous church-steeples that form so conspicuous a feature in every view of Aberdeen. — Looking to the W. from the Union Bridge in Union St., we have a view of a number of fine new buildings: on the left, in Union Terrace (where there is a statue of *Robert Burns*), the *Parish Council Buildings* and the *School-Board Offices*; in front, in School Hill, the *Free South Church* and the *Free Library*, before which is a *Statue of William Wallace*; and to the right of the railway-station, the *East and West Free Churches* and the *Trades Hall*. — In School Hill, farther to the N., are *Gordon College* (founded in 1750; 600 boys) and the *Art Gallery*. The nucleus of the contents of the latter is the collection of modern paintings formed by the late Mr. Alex. Macdonald, son of the founder of the granite industry (see p. 515), including a unique series of portraits of eminent modern artists, mostly painted by themselves. In front of Gordon College is a *Statue of General Gordon*.

The chief objects of interest are, however, in *Old Aberdeen* (tramway from Union St.), the seat of a bishopric founded in the 12th cent., which lies 1 M. to the N., near the mouth of the *Don*. The *Cathedral of St. Machar*, dating from 1366-1522, is said to be the only granite cathedral in Christendom. It consists of the nave only of the original edifice, and is still in use as a parish-church. About  $\frac{1}{3}$  M. to the S. of the cathedral is \**King's College*, the other member of Aberdeen University (comp. above), founded in 1494. The only remaining part of the old buildings is the *Chapel*, surmounted by a fine lantern-tower and containing some beautiful wood-carving. — About  $\frac{1}{2}$  M. from Old Aberdeen is the picturesque *Brig o' Balgownie*, or *Old Bridge of Don*, erected in 1320.

THE GREAT NORTH OF SCOTLAND RAILWAY has arranged several pleasant circular tours from Aberdeen, taking in Dundee, Perth, Dunkeld, Inverness, the Trossachs, etc. — Regular steamers ply to Edinburgh, London, Newcastle, Wick, Thurso, the Orkney and Shetland Islands, Glasgow, Liverpool, etc.

## 72. From Edinburgh to Inverness.

192 or 212 M. RAILWAY in  $6\frac{1}{3}$ - $8\frac{1}{4}$  hrs. (fares 32s., 15s.  $10\frac{1}{2}$ d.). To Perth by the CALEDONIAN ( $1\frac{3}{4}$ - $2\frac{1}{4}$  hrs.) or by the NORTH BRITISH RAILWAY ( $1\frac{1}{4}$ - $1\frac{3}{4}$  hrs.; fares by either 8s., 3s.  $10\frac{1}{2}$ d.); thence to Inverness by HIGHLAND RAILWAY.

The Caledonian route to (68 M.) Perth has been given in R. 71b; the following is a description of the route of the N. B. R. viâ the Forth Bridge and Glenfarg.

From *Edinburgh* (Waverley) to ( $13\frac{1}{4}$  M.) *Inverkeithing*, the junction for the Dundee line, see R. 71a. The Perth line runs to the N. and soon enters the *Lower Station* of ( $16\frac{3}{4}$  M.) **Dunfermline** (*City Arms*; *Royal*), a linen-manufacturing town with 22,365 inhab., of interest to tourists for its \***ABBEY**, founded by Queen Margaret and Malcolm Canmore towards the end of the 11th century. Of their building nothing now remains; but the nave of the second church on this site, a fine Norman edifice of 1150, still exists in conjunction with a barbarous modern structure of 1870. Robert Bruce, whose grave is marked by a monumental brass erected in 1888, and other Scottish monarchs are buried here. The remains of *Dunfermline Palace* are scanty. — From Dunfermline (Upper Station) a line runs to (20 M.) *Stirling* (p. 495) viâ (13 M.) *Alloa*.

$21\frac{1}{2}$  M. *Cowdenbeath*, the junction of a line to *Thornton Junction* (for St. Andrews, Dundee, etc.; see p. 508);  $26\frac{3}{4}$  M. *Blairadam*. To the right lies *Loch Leven* (p. 502).  $29\frac{1}{2}$  M. *Loch Leven Station*. —  $30\frac{1}{2}$  M. *Kinross*, the junction of a line to *Stirling* (see p. 495). — At (34 M.) *Mawcarse* the new direct line diverges to the left from the old line to *Ladybank* (p. 508) and enters the romantic vale of \**Glenfarg*. Two tunnels.  $37\frac{1}{2}$  M. *Glenfarg*. At (44 M.) *Bridge of Earn* our line unites with the old line from Ladybank. —  $47\frac{3}{4}$  M. **Perth**, see p. 510.

Beyond Perth we continue our journey by the HIGHLAND RAILWAY, one of the most beautiful lines in the three kingdoms. — 4 M. (from Perth) *Luncarty* (p. 511); 7 M. *Stanley Junction*, for the line to *Forfar* and *Aberdeen* (p. 514);  $10\frac{1}{2}$  M. *Murthly*. The train now skirts the base of *Birnam Hill* (1325 ft.; to the left), the woods of which marched to *Dunsinane* (see p. 517), to the discomfiture of Macbeth.

16 M. **Dunkeld** (\**Birnam*, finely situated near the station, R. & A. 6s., R. 3s., D. 5s.; *Atholl Arms*, \**Royal*, in the town), a small 'city' with 800 inhab., charmingly situated on the left bank of the Tay,  $\frac{1}{2}$  M. from the station. The finest points in the neighbourhood are in the \**Park of the Duke of Atholl*, which we reach by crossing the bridge and going straight through the town; about 50 yds. beyond the end of the town, to the left, is the entrance to the park. Here we are met by a guide (adm. for 1-2 pers. 2s., each member of a party 1s.), who conducts us to the cathedral, the hermitage, and other points of interest (a walk of  $1\frac{1}{2}$ -2 hrs.).



The *Cathedral*, charmingly situated on a grassy lawn, dates mainly from 1318-1477. The choir has been restored and is used as the parish-church of Dunkeld. Near the main door is the tombstone of the 'Wolf of Badenoch'. Gavin Douglas (d. 1522), translator of Virgil, was Bishop of Dunkeld. Close to the W. end of the cathedral are two of the oldest larches in Scotland. We then walk through the pretty grounds, skirting the Tay, to the ferry. Here we cross the river and ascend to the *Falls of the Braan* and the so-called *Hermitage*, whence we return to ( $\frac{3}{4}$  hr.) Dunkeld along the opposite bank of the Braan. This is the ordinary round, but the visitor should not fail to ascend the left bank of the Braan to the *Rumbling Bridge* ( $\frac{1}{2}$  hr. from the Hermitage), in the park of Mr. Frothingham, with a romantic waterfall in a narrow gorge, and then return along the right bank of the Braan to Dunkeld (1 hr.).

*Birnam Hill* (see p. 516), which may be ascended from the station in  $\frac{3}{4}$  hr., commands a beautiful view. Two splendid trees (an oak and a sycamore), close to the river, behind the Birnam Hotel, are held to represent 'Birnam Wood which came to Dunsinane'. Other walks may be taken to *Craig-y-Barns*, the (3 M.) *Loch of the Loves*, etc.

FROM DUNKELD TO ABERFELDY (viâ Ballinluig, see below), 17 M., railway in 1 hr. (fares 2s. 10d., 2s. 1d., 1s. 5d.). Near Aberfeldy (*Breadalbane Arms; Weem Hotel*, on the other bank of the Tay, 1 M. from the station), a village at the junction of the *Moness* and the Tay, are the romantic *Falls of Moness* (adm. 6d.), in a pretty little glen, clothed with the rowans and larches that represent Burns's 'Birks (birches) of Aberfeldy'.

FROM ABERFELDY TO LOCH TAY AND CALLANDER, a delightful and easily accomplished excursion. Coach in summer twice daily to *Kenmore*; steamer thence on Loch Tay to *Killin Pier* (see below) in 2 hrs., and railway thence to *Callander* in  $\frac{3}{4}$ -1 hr. — From Aberfeldy the coach runs through the picturesque valley of the *Tay* to ( $\frac{6}{12}$  M.) *Kenmore* ('*Breadalbane Hotel*), situated at the point where the river flows out of *Loch Tay* (15 M. long,  $\frac{1}{2}$ -1 M. wide), one of the finest of the Highland lakes. Adjacent is *Taymouth Castle*, the seat of the Marquis of Breadalbane, surrounded by finely wooded grounds, which are open to the public (10-4). Two good roads lead from Kenmore to Killin, the one (16 M.) along the N.W. shore of Loch Tay, skirting the base of *Ben Lawers* (see below), the other (18 M.), passing near the (2 M.) *Falls of Acharn*, along the S.E. shore. — The steamer on Loch Tay leaves Kenmore pier twice daily and calls at *Fearnan* (Temperance Hotel), on the N.W. bank (coach to Glen Lyon daily); *Ardtalnaig* (S.W. bank); *Lawers* (Temperance Hotel), at the foot of Ben Lawers (see below); and *Ardeonaig* (S.W. bank). At *Killin Pier* (*Lochay Hotel*; *Macpherson's Hotel*) we reach the railway, which crosses the Lochay (*View*; pretty falls higher up) and leads to (1 M.) the pretty village of Killin (*Killin Hotel*), situated on both banks of the *Dochart*, near its entrance into Loch Tay. Thence the line runs to ( $\frac{4}{12}$  M.) *Killin Junction*, where we reach the railway to *Callander* (p. 494) and *Oban* (p. 499). In front towers *Ben More* (3845 ft.).

*Ben Lawers* (3985 ft.) may be ascended from the hotel at its foot (see above) in 4-5 hrs. there and back (guide 5s., pony 5s.). The route quits the Kenmore road beyond the first streamlet, along the left bank of which it ascends. Beyond (10 min.) a stile over a wall we proceed straight on, climb the E. ridge some distance from the summit, and then follow the ridge to the top (fine view). Many rare plants are to be found on Ben Lawers.

Continuing to follow the Highland Railway from Dunkeld, we soon reach (24 M.) *Ballinluig*, the junction of the line to *Aberfeldy* (see above). — 28 $\frac{1}{2}$  M. *Pitlochry* (*Fisher's Hotel; Scotland's; \*Hydropathic*), a favourite summer-resort, in the midst of pretty scenery, is an admirable excursion-centre. To the right rises *Ben Vrackie* (2755 ft.).

FROM PITLOCHRY TO RANNOCH STATION, 39 M., coach daily in 7 hrs. (fare 15s.); also mail-cart daily to (14 M.) *Tummel Bridge* (4s.). This fine

drive leads viâ (3 M.) *Garry Bridge*, whence the \**Falls of the Tummel* may be visited, to (7 M.) the *Queen's View*, at the E. end of \**Loch Tummel* (whence pedestrians may return by the S. bank of the Tummel). The coach then skirts the N. shore of the loch to (14 M.) *Tummel Bridge* (Hotel), where a road strikes off N. to Struan (see below) and S. to Aberfeldy (p. 517). The finely-shaped mountain to the S.W. is *Schiehallion* (3515 ft.). The road ascending the Tummel goes on to (21 M.) *Kinloch Rannoch* (Bun Rannoch; Macdonald Arms), at the E. end of *Loch Rannoch*, which is 11 M. long. The road follows the N. bank. 39 M. *Rannoch Station* (p. 507).

Another road leads from Pitlochry viâ (1 M.) *Moulin* (Hotel) to (12½ M.) *Kirkmichael* (mail-cart daily) and (19½ M.) *Bridge of Cally* (p. 513), where it joins the Braemar road. — The \**Pass of Killiecrankie* (see below), near the confluence of the Tummel and the Garry, is seen to greatest advantage by drivers or walkers from Pitlochry (4½ M.). — A good walk may be taken from Pitlochry over the hills to (10 M.) *Aberfeldy* (p. 517).

Beyond Pitlochry the train passes through the wooded \**Pass of Killiecrankie*, where the troops of William III. were defeated in 1689 by the Jacobites under Viscount Dundee. The spot on which Dundee (Claverhouse) fell is still pointed out. — 33 M. *Killiecrankie*.

36 M. **Blair Atholl** (\**Atholl Arms*; \**Glen Tilt*, smaller, R. & A. 4s., B. 2s. 6d., D. 3s. 6d.), in a finely wooded district, with *Blair Castle*, the principal seat of the Duke of Atholl. In the \**Park* (adm. 1s.), to the right on leaving the station, are the *Falls of the Fender* (1¼ M. to the E.).

From Blair Atholl to *Braemar*, *Ballater*, and *Aberdeen*, see pp. 512-514.

40 M. *Struan*. About 2 M. to the E. are the \**Falls of the Bruar*. A coach runs hence daily to (13 M.) *Kinloch Rannoch* (see above) viâ *Glen Erichdie* (2¼ hrs.; fare 4s. 6d.). — The line now runs by the side of the *Garry*, which issues from *Loch Garry*, seen to the left just before (51 M.) *Dalnaspidal*. Before (59 M.) *Dalwhinnie* the line reaches the highest point (1500 ft.) attained by any railway in Great Britain. To the left appears *Loch Ericht*, above which towers *Ben Alder* (3755 ft.). — 72 M. **Kingussie** (*Kingussie Hotel*; *Royal*), a picturesque summer-resort, before which we have entered the valley of the *Spey*. Coach or mail-cart twice daily to (37½ M.) *Tulloch*, see p. 507. — 83½ M. *Aviemore* is the junction of a new and shorter line to Inverness, which, however, is at present open only to (7 M.) *Carrbridge*. — 88½ M. *Boat of Garten* (Hotel).

The 'Speyside Line' of the G. N. S. Railway diverges here to the right, and runs viâ *Nethy Bridge*, *Grantown*, *Ballindalloch*, etc. to (41 M.) **Craigellachie Junction**, where it divides. one branch leading N. viâ *Rothies* to (12 M.) *Elgin* (p. 505), the other E. viâ *Dufftown* to (15 M.) *Keith* (p. 506).

96 M. *Grantown* (Grant Arms; Black Bull), on the *Spey*, a favourite inland health resort, surrounded by pine-woods. Golf-links and pleasant excursions in the neighbourhood. — The line quits the valley of the *Spey*, and beyond *Dava* and *Dunphail*, reaches (119 M.) **Forres** (p. 505). Thence to (144 M.) *Inverness*, see p. 505.

### 73. From Inverness to Thurso and Wick.

HIGHLAND RAILWAY to *Thurso*, 153 M. in  $5\frac{3}{4}$ - $6\frac{1}{2}$  hrs. (fares 25s. 6d., 12s.); to *Wick*, 161 M., in  $6$ - $6\frac{3}{4}$  hrs. (fares 26s. 9d., 12s.); only two through-trains daily. The picturesque district opened up by the first half of this route offers many attractions to the angler and the pedestrian.

*Inverness*, see p. 504. — The train crosses the *Ness* and (1 M.) the *Caledonian Canal* (p. 503), and beyond *Craig Phadrig* (pp. 505; 1.) comes in sight of the *Beaully Firth*, which it skirts for about 6 M. On the opposite side of the firth is the **Black Isle** (see below), the name given to the peninsula between the Firths of Beaully and Cromarty. — Beyond (7 M.) *Clunes* we cross the *Beaully* by a viaduct, from which there is a view (left) of Beaufort Castle (1885), the imposing seat of Lord Lovat, chief of the Frasers.

10 M. **Beaully** (pron. 'Bewley'; *Beaully*; *Lovat Arms*; *Caledonian*). The village,  $\frac{1}{2}$  M. to the right, contains a ruined *Priory* of 1230.

A pleasant walk or drive may be taken hence to the (3 M.) *Falls of Kilmorack* and (10 M.) *Struy*. Good walkers may go on thence through *Glen Affric* to (52 M. from Beaully; mail-cart daily to *Invercannich*, 17 M.) *Glen Shiel*, on the W. coast, one of the grandest walks in Scotland; or through *Glen Strathfarrar* to (35 M.) *Strathcarron* (see below); or through *Glen Carnich* to (40 M.) *Loch Alsh* (p. 503). Inns are few and far between on these routes. The *Falls of the Glomach*, the highest and wildest in Scotland, may be visited from the Shiel Inn (40 M.), or from *Balmacara Hotel* (p. 503) on *Loch Alsh* (16 M.).

13 M. *Muir of Ord* (Tarradale Inn), famous for its sheep and cattle markets.

A branch-line runs hence to (12 M.) *Fortrose*, in the Black Isle (see above), viâ *Redcastle*, with a castle dating from 1173, *Muntochy*, and *Aroch*. — *Fortrose* (980 inhab.), once the episcopal town of Ross has a ruined cathedral. About 8 M. to the N.E. (coach in  $\frac{1}{2}$  hr.) is *Cromarty* (1308 inhab.), the diminutive county-town of Cromartyshire, on a safe and commodious bay. Hugh Miller (1802-56) was born here.

Beyond (16 M.) *Conon* we come in sight of the Cromarty Firth and cross the *Conon*.

18 $\frac{1}{2}$  M. **Dingwall** (*National*; *Caledonian*), the quiet county town of Ross, at the head of the Cromarty Firth. Pop. 2283.

A branch-line (fares 9d.,  $\frac{1}{2}$ d.) runs hence in 10 min. to ( $\frac{3}{4}$  M.) *Strathpeffer* (200 ft.; *Ben Wyvis*; *Spa*, R. & A. from 4s. D. 4s. 6d.; *Strathpeffer*; numerous *Lodging Houses*), a much visited Spa, with sulphur and chalybeate springs, to which omnibuses also ply from Dingwall station. Numerous excursions in the picturesque neighbourhood. *Ben Wyvis* (3429 ft.; guide and pony 20s.) is easily ascended hence in 8 hrs. (there and back).

FROM DINGWALL TO STROME FERRY, 53 M., railway in  $2\frac{1}{2}$ -3 hrs. (fares 8s. 10d., 4s. 5d.). This picturesque line traverses Scotland from E. to W. From (12 $\frac{1}{2}$  M.) *Garve* (Inn) a coach runs to (32 M.) *Ullapool* (p. 522). To the left we pass *Loch Luichart*. At (28 M.) *Achnasheen* diverges the coach-road to *Loch Maree* (p. 505) and (29 M.) *Gairloch* (p. 505). From (46 M.) *Strathcarron* a road runs to (4 M.) *Lochcarron*, whence *Loch Torridon* may be visited. — 53 M. *Strome Ferry* (Station Hotel), see p. 502.

Beyond Dingwall the railway skirts Cromarty Firth on the right, with a view of *Ben Wyvis* (see above) on the left. At (25 M.) *Novar* the misnamed *Aultgraat* ('Ugly Burn') descends through the *Black Rock of Kiltearn*, a curious deep and narrow gorge. — 31 $\frac{1}{2}$  M. *Invergordon* (Commercial), a thriving little shipping-port, with 1054

inhab., and a ferry to the Black Isle (p. 519). On the opposite side of the firth appears Cromarty (p. 519). 40 M. *Fearn* gave name to an abbacy founded in 1230, of which Patrick Hamilton (p. 509) was titular abbot. To the right lies the circular *Loch Eye*. A little farther on we obtain a fine view over the flat *Fendom More*, terminating in *Tarbat Ness* on the N., and over *Dornoch Firth*, behind which rise the Sutherland hills.

44 M. **Tain** (*Royal; Balnagown Arms*), a quiet little town, with 2080 inhab., on Dornoch Firth, contains an ancient *Tower*, now forming part of the *County Buildings*, and the Gothic *Church of St. Duthac* or *Duthus*, erected in the 14th cent., and restored in 1871-76.

About 4 M. to the N.W. is *Meikle Ferry*, where we may cross the firth (fare 1s.) to *Skibo*, 5 M. to the N. of which is *Dornoch (Sutherland Arms)*, the clean and quiet county-town of Sutherland, with a 13th cent. *Cathedral*, now used as the parish-church, and one tower of a castle destroyed in 1570. Good sea-bathing and golfing. — The nearest station is *The Mound* (see below), 7 M. to the N. (mail-cart daily, 2s.), and no less than 34 M. from Tain by the circuitous route followed by the railway.

Beyond Tain the railway skirts the upper part of Dornoch Firth. — 57 M. *Bonar Bridge* (Rail. Rfnt. Rooms, the last before Thurso and Wick; Balnagown Arms, 1 M. to the S.). We next cross the *Carron Water* and shortly afterwards the *Kyle of Sutherland*, formed by the *Shin* and *Oykell*. Fine views to the left. From (61 M.) *Invershin* (Inn), the first station in Sutherland, the train ascends the precipitous valley of the *Shin*, high above the stream.

66<sup>3</sup>/<sub>4</sub> M. **Lairg**. The village (*Sutherland Arms*) lies 2 M. from the station, at the foot of *Loch Shin* (17 M. long, 1-2 M. broad).

The highly picturesque country to the W. and N.W. is traversed by several mail-cart routes from Lairg: (1) To *Loch Inver* (p. 523), 49 M. in 8-9 hrs. (fare 12s.), viâ *Oykell Bridge* (Inn), *Ledmore*, *Inchnadamph* (Inn), and *Loch Assynt*. (2) To *Scourie* (44 M.; 12s.; p. 523) and *Durness* (56 M.; 15s.; p. 523), viâ *Loch Shin* and *Overscaig Inn* to *Laxford Bridge*, where the routes separate; (3). To *Tongue* (37 M.; 10s.; p. 523), viâ *Attaharra* (Inn), on Tues., Thurs., and Sat., returning on the alternate days.

The railway now descends to the coast through *Strathfleet*. 78 M. *The Mound*, so called from a mound 1000 yds. long, constructed by Telford across *Loch Fleet* to afford a passage for the road. Mail-cart to Dornoch, see above. — To the left rises *Ben Bhragie* (1256 ft.), on the summit of which is a colossal monument, by *Chantrey*, to the first duke of Sutherland. — 82<sup>1</sup>/<sub>2</sub> M. *Golspie* (*Sutherland Arms*), a pleasant but somewhat dull village with 900 inhab., on the coast. About <sup>3</sup>/<sub>4</sub> M. to the E. is *Dunrobin Castle*, the magnificent seat of the Duke of Sutherland, a modern edifice incorporating the remains of an ancient fortress dating from 1097 (visitors admitted).

We now cross the *Brora* to (88<sup>1</sup>/<sub>2</sub> M.) *Brora* (Inns), with coal-mines. In this neighbourhood numerous Pictish remains have been found, including *Cinn Trolla*, a Pictish house, passed by the railway 3 M. farther on. At (95<sup>3</sup>/<sub>4</sub> M.) *Loth* we pass *Glen Loth*, where the last wolf was killed in Scotland in 1680. 101<sup>1</sup>/<sub>2</sub> M. *Helmsdale* (*Belgrave Arms; Commercial*), a flourishing seat of the herring-

fishery, with a ruined castle (15th cent.). The railway here abruptly leaves the coast to avoid the *Ord of Caithness*, and ascends the uninteresting *Strath Ullie*.

From Helmsdale a road runs along the coast to (38 M.) *Wick*, via (9½ M.) *Berriedale*, (15½ M.) *Dunbeath* (Inn), (19 M.) *Latheron* (Inn), (21 M.) *Forse* (Inn), and (23½ M.) *Lybster* (Portland Arms), an important fishing-village.

The *Suisgill Burn*, on the right, beyond (110¾ M.) *Kildonan*, was the scene of the 'Sutherland gold-diggings' in 1868-69. On both sides of the line are seen remains of unsuccessful reclamation-works, now abandoned. To the left lies *Loch Ruar*. From (128½ M.) *Forsinard* a road runs due N. up *Strath Halladale*, to (16 M.) *Mel-lich* (p. 523). The scenery improves. To the left are the two peaks of *Ben Grian* (1930 ft., 1900 ft.) and (farther off) *Ben Loyal* (2500 ft.) and *Ben Hope* (3040 ft.); and in the distance to the right rise *Morven* (2313 ft.), the *Maiden Pap* (1587 ft.), and *Scaraven* (2054 ft.). 145¾ M. *Halkirk* is situated on the *Thurso River*, a famous salmon-stream. The ancient *Brawl Tower* is fitted up as an anglers' hotel.

At (147¼ M.) *Georgemas Junction* the line to (53¼ M.) *Thurso* diverges to the N.

*Thurso* (*Royal; Station, St. Clair, Commercial*, smaller), an irregularly built town with 3930 inhab., is situated on a bay commanding a fine view of *Hoy* (p. 524). The Town Hall contains a *Museum*, including the collections of *Robert Dick* (d. 1866), baker and naturalist. Large quantities of *Caithness* flagstones are exported annually. The harbour is small, and all large vessels lie in *Scrabster Roads*, 2 M. to the N.W. To the E. rise *Thurso Castle*, the handsome modern residence of *Sir Tollemache Sinclair*, and *Harold's Tower*, over the tomb of *Earl Harold* (d. 1190), who ruled *Caithness*, *Orkney*, and *Shetland*. — Steamer from *Scrabster* to *Orkney* (p. 524) daily; to *Leith* once a week; coach from *Thurso* to *Wick* daily; mail-car to *Tongue* (p. 523), on Mon., Wed., and Friday. — *Dunnnet Head* (346 ft.), about 14 M. by road from *Thurso*, is the most northerly point of *Scotland*.

Beyond *Georgemas* we pass *Loch Watten*, on the left.

161 M. *Wick* (*Station; Caledonian*), the chief seat of an extensive fishery district, with a harbour recently improved at a cost of 100,000*l.* During the herring-season the ordinary population of about 8500 is nearly doubled. The view of the herring-fleet entering or leaving the harbour, and the operations of cleaning and packing the fish are characteristic. About 1¼ M. to the S. of the town is the *Auld Man o' Wick*, a square tower of the castle of *Old Wick*.

A coach (return-fare 4*s.* 6*d.*) and a mail-cart (fare 2*s.* 6*d.*) run daily to (11 M.) the site of *John o' Groat's House* (Hotel), viâ (7½ M.) *Keiss* (Inn) and (17 M.) *Huna* (Hotel). *John o' Groat*, according to the legend, was a Dutchman, who built an octagonal house, with eight doors and containing an eight-sided table, in order to prevent disputes as to precedence in his family. — About 1½ M. to the E. is *Duncansby Head* (210 ft.) with fine cliff-scenery and sea-view. — From *John o' Groat's House* a good road leads to the W. to (20 M.) *Thurso* (see above), viâ (7 M.) *Mey* (*Berriedale Arms*), whence a mail-cart starts for *Thurso* daily at 11 a.m., (12 M.) *Dunnnet*, and (15 M.) *Castletown*.

Steamers ply from *Wick* to *Aberdeen* and *Leith*, twice a week, and to *Kirkwall*, once a week in summer. Coach daily to (21 M.) *Thurso* (see above); and another to *Lybster* and *Dunbeath* (see above).

## 74. From Gairloch to Ullapool, Loch Inver, Durness, and Thurso.

206 M. COAST ROAD practicable all the way for carriages, which may be hired at the principal hotels *en route*. Various short-cuts for pedestrians. There is no public conveyance all the way, but *Mail-Carts* ply over certain stages: e.g. Gairloch to (14 M.) Aultbea; Scourie to (7 M.) Laxford Bridge; Laxford Bridge to (13 M.) Durness; Tongue to (46 M.) Thurso. The tourist may also avail himself of the steamers from Oban (Glasgow), calling weekly at Gairloch, Poolewe, Aultbea, Ullapool, and Loch Inver (on the northward journey only), to Stornoway, and thence to Thurso, direct. During the season the Thurso steamers also call occasionally at Inverpolly, Badcall, Loch Inchar, and Loch Eribol (see *MacBrayne's Monthly Sailing Bills*). Sailing or rowing-boats may be hired at various points. — Dundonnell, Ullapool, Loch Inver, etc., are convenient starting-places for excursions into the interior of Ross and Sutherland; and at various points mail-cart routes diverge to the E. and S.E., connecting with R. 73 at Garve (p. 519). Lairg (p. 520), etc. It should be noted that after the beginning of August, when deer-stalking begins, the liberty of traversing the moors and ascending the mountains is much curtailed. Anglers will find numerous good streams in this district, about which information is supplied at the hotels.

FROM GAIRLOCH TO ULLAPOOL, 42 M. *Gairloch*, see p. 505. The road leads to the N.E., viâ (3 M.) *Loch Tollie*, whence there is a fine \*View of Loch Maree (p. 505), to (7 M.) *Poolewe* (Temperance Hotel), at the head of *Loch Ewe*. 14 M. *Aultbea* (Inn) lies opposite the well-cultivated *Ewe Island*. 17 M. *Sand*, on Gruinard Bay.

Boats may be hired here, either for the whole journey to *Ullapool*, round *Cailleach Head*, or up Little Loch Broom to Dundonnell (see below); fare for either about 23s., time 3-5 hrs.

The road beyond Sand skirts the coast, crossing (21 M.) the *Gruinard* by a ferry, then ascends inland to the right beyond *Mungasdale*. A little farther on, fine view of *Little Loch Broom*, between *Sailmor* (2508 ft.) on the S. and *Ben Goleach* (2082 ft.) on the N. At the head of the loch lies (30 M.) *Dundonnell* (Inn).

To the S. lies the mountainous *Dundonnell Forest*, culminating in *Challich* (*An Teallach*; 3483 ft.). — The road to (35 M.) *Garve* (p. 519) ascends the picturesque course of the *Strathbeg River*, which enters the loch at Dundonnell.

The road now surmounts the col to the N., and descends to *Loch Broom* ('Loch of the Showers') at (37 M.) *Aultnaharrie Ferry*, whence we cross to (1 M.) —

42 M. *Ullapool* (*Royal*; *Caledonian*), a village with 900 inhab. and a good harbour. Founded in 1788 by the British Fishery Society as a fishing-station, Ullapool has lost its importance with the decline of the herring-fishery. *Loch Achallt* lies 3 M. to the E.

Steamer daily to *Stornoway* (5s.); mail-cart (7s.) daily to (32 M.) *Garve* (p. 519) viâ (13 M.) *Braemore*, the *Falls of Measach*, and (22 M.) *Alquish* (Inn).

FROM ULLAPOOL TO LOCH INVER, 32 M. — We skirt Loch Broom for some miles, with a view of *Isle Martin* to the left, strike inland at the *Cainaird River*, and beyond the slopes of *Ben More* (2430 ft.) turn to the W. along the N. banks of *Loch Lurgan* and *Loch Baddegyle*, with *Coulbeg* (2520 ft.) and *Stack Polly* (2010 ft.) on our right. 23 M. *Inverpolly* lies on *Enard Bay* a little beyond the river

*Polly*. Crossing the *Kirkaig*, with a view, to the right, of *Suilven* and (farther off) *Canisp* (see below), we reach (31 M.) the *Culag Hotel*, about  $\frac{1}{2}$  M. from the hotel at Loch Inver.

32 M. **Loch Inver (Hotel)**, with good sea-bathing, is a tourist. angling, and summer resort of growing popularity.

Among the numerous excursions conveniently made hence are those to *Suilven* or the *Sugarloaf* (2399 ft.), *Canisp* (2779 ft.), *Loch Assynt*, *Quinag* (2653 ft.), etc. Mail-cart daily to *Lairg* (comp. p. 520); steamer weekly to *Stornoway* (p. 505).

FROM LOCH INVER TO SCOURIE, 30 M. The usual carriage route ascends the valley of the Inver and skirts the N. bank of *Loch Assynt* to (11 M.) *Skaig Bridge*, whence it runs to the N. between *Glaven* (2540 ft.; right) and *Quinag* (2650 ft.; left). At (18 M.) *Kylesku Ferry (Inn)* we cross the strait between *Loch Cairnbawn* (left) and *Lochs Glencoul* and *Glendhu* (right). The road approaches the coast again at *Edrachillis Bay*, on which lies (27 M.) *Badcall*.

A shorter route diverges to the W. from the above at Loch Inver, and runs round the coast to (15 M.) *Drumbeg (Inn)*, whence we ferry (10s.) to (22 M.) *Badcall*, on *Edrachillis Bay* (see above). 24 M. *Scourie*. This route should be chosen by those who have already seen *Loch Assynt*.

30 M. **Scourie (Hotel)** is a straggling village, with a view of the island of *Handa*, interesting to ornithologists.

Mail-cart to (7 M.) *Laxford Bridge* and thence to (26 M.) *Durness*, see below; to *Lairg*, see p. 520.

FROM SCOURIE TO DURNESS, 26 M. — A steep ascent brings us to (7 M.) *Laxford Bridge* (p. 520). To the right rise *Ben Arkle* (2580 ft.) and *Foinaven* (2980 ft.). 12 M. *Rhiconich Inn*, at the head of *Loch Inchard*. — 26 M. *Durness (Durine Inn)*, at the mouth of the *Kyle of Durness*, with a view of *Hoy* (p. 524). At ( $\frac{1}{2}$  M.) *Balmakiel* is an ancient ruined church, with some interesting tombstones.

About 14 M. to the N.W. (good road) is *Cape Wrath*, the N.W. extremity of Scotland, with majestic cliffs from 250 to 600 ft. high. On the cape is a lighthouse (rfmfts.). — Mail-cart to (56 M.) *Lairg*, see p. 520.

FROM DURNESS TO THURSO, 76 M. The road runs along the extreme N. coast of Scotland. 1 M. *Smoo Cave* (adm. 10s. each), consisting of several huge chambers in the limestone rock. Farther on, the road encircles *Loch Eribol* (fine scenery), but pedestrians may save 10 M. by means of the ferry to (18 M.) *Heilim* on the E. bank. Carriages as well as pedestrians are next ferried over the (20 M.) *Hope River* and the (27 M.) *Kyle of Tongue* to (30 M.) *Tongue (Hotel at the village of Kirkiboll)*.

A mail-cart plies hence daily to (46 M.) *Thurso* (p. 521) in 9 hrs. (fare 7s. 6d.); another on Mon., Wed., and Frid. to (37 M.) *Lairg* (p. 520).

From *Tongue* the road leads E. over the *Borgie* to (43 $\frac{1}{2}$  M.) *Bettyhill of Farr (Inn)*, at the mouth of *Strathnaver*. From (54 $\frac{1}{2}$  M.) *Strathy* a coach plies daily to *Thurso* (2s.). 58 M. *Melvich (Inn)*; to *Forsinard*, see p. 521).

Near (65 M.) *Reay (Inn)* we enter *Caithness*. We cross the *Forss Water*. — 76 M. *Thurso* (p. 521).

## 75. Orkney and Shetland Islands.

STEAMER daily from *Scrabster* (p. 521) to *Scapa* and *Stromness* (fares 7s., 4s.), touching at *Hoxa* (for St. Margaret's Hope) on the return-voyage. — From *Leith*, viâ (12 hrs.) *Aberdeen*, twice weekly to (24 hrs.) *Kirkwall* (22s., 10s.) and (ca. 34 hrs.) *Lerwick* (26s., 10s. 6d.), touching on the alternate voyages at *Wick* and *St. Margaret's Hope*; and once weekly to (24 hrs.) *Stromness* (20s., 9s.), *Scalloway* (26s., 10s. 6d.), and *Hillswick*. Return-tickets, available for three months, on all these routes, at a fare and a half. In winter the steamers ply less frequently. — *Stromness* may also be reached by steamers plying between Liverpool, Oban, and Leith, leaving Oban in both directions every Sat. evening, and *Stromness* every Mon. evening. Fare from Liverpool 30s., from Oban 10s.

From *Kirkwall* the 'Orcadia' plies twice weekly to the N. of Orkney; and from *Lerwick* the 'Earl of Zetland' twice weekly to the N. of Shetland (information at the offices of the North of Scotland and Orkney and Shetland Steam Navigation Co. at *Kirkwall*, *Lerwick*, or *Scalloway*). — See 'The Orkneys and Shetland', by *John R. Tudor*, with maps and illustrations (1883; 21s.).

The ORKNEY ISLANDS (375 sq. M.; pop. 30,438) are about 90 in number, of which 28 are inhabited. *Pomona* or *Mainland* (207 sq. M.; pop. 17,165) is the largest. They are separated from the N. of Scotland by the tempestuous *Pentland Firth*, 6½-8 M. wide. The SHETLAND ISLANDS (551 sq. M.; pop. 28,711), about 100 in number, 29 inhabited, lie 50 M. to the N.E. of the Orkneys, with which they unite to elect a member of parliament, though forming a separate county. *Mainland* (378 sq. M.; pop. 20,821) is the largest.

The inhabitants of these northern archipelagoes, who pride themselves upon their Scandinavian origin, stoutly refusing to call themselves Scots, speak a dialect of English, with, especially in Shetland, an infusion of Norse words; and they still retain many peculiar manners and customs. The *Udallers*, or small landowners ('peerie lairds'), are the only real freeholders in Scotland. The chief occupations are agriculture and fishing, the latter of which has recently been largely developed, so that Shetland is now one of the chief seats of the Scottish herring-fishery. Shetland hand-knit shawls and hosiery, and Shetland ponies are also noted. The chief attractions of the islands are the magnificent coast-scenery, and the *brochs* or round towers and other prehistoric antiquities, most abundant in Orkney. Anglers find excellent fishing for sea-trout and brown trout.

In 875 the Orkneys and Shetlands were conquered by Harold Haarfagr, and they remained under Scandinavian sway until 1468, when they were assigned to James III. of Scotland, as a pledge for the dowry of his wife, Margaret of Denmark, which was never paid. In 1590 when James VI. married Anne of Denmark, the Danish suzerainty over the islands was formally relinquished. Sir Walter Scott has made them classic ground by his 'Pirate'.

The best time for visiting these islands is between the middle of June and the end of August. A week will be found ample time by the ordinary tourist. Enquiries as to inns or night-quarters in the northern parts of the groups should be made beforehand.

### 1. The Orkney Islands.

The steamer from *Scrabster* (p. 521) to *Stromness* crosses the *Pentland Firth*, and stops first at (4-5 hrs.) *Scapa*, on *Mainland*, 2 M. to the S. of *Kirkwall*, whence carriages meet the boat.



**Stromness** (*Mason's Arms; Commercial*), a picturesque and prosperous little seaport, with 1633 inhab., on a sheltered bay, was the birthplace of John Gow, the 'Cleveland' of Scott's 'Pirate', and of Geo. Stewart, the 'Torquil' of Byron's poem 'The Island'.

EXCURSIONS. To the island of \*Hoy (*Ship Hotel*, at Longhope), about 1 day; boat 10s., to the 'Old Man' 15s. The chief points in Hoy are the fine cliffs on the N. and N.W. coast (including the *Old Man of Hoy*, an isolated and conspicuous column of sandstone, 450 ft. high), the *Dwarfie Stone*, and *Ward Hill* (1564 ft.), the highest point in the county. — To (12 M.) *Birsay*, viâ *Black Crag* (406 ft.), *Hole of Rowe*, and other fine points on the W. coast of Mainland. At Birsay are a ruined *Palace* (16th cent.), built by a natural son of James V., a broch, and two ruined churches. — To (14 M.) *Kirkwall*, see below.

**Kirkwall**, i.e. 'Church Bay' (*Kirkwall; Castle*), the capital of Orkney, is a clean but dull town, with 3895 inhab. and a good harbour. The \**Cathedral of St. Magnus* (Norm. and E. E.; adm. 6d.), founded in 1137 but not completed till 1540, is one of the three old Scottish cathedrals that are still in nearly complete preservation. The chancel, which is used as the parish-church, has a good rose-window, inserted about 1510. The arcade-work on the walls of the nave-aisles should be noticed. In the nave are monuments to *William Blaikie* (1824-65), the African explorer, and to *John Rae* (1813-95), the Arctic traveller. Adjoining are the ruined *Bishop's Palace*, in which Haco of Norway died in 1263, and the *Earl's Palace*, built about 1600 by Earl Patrick Stewart, the hall of which is mentioned in the 'Pirate'. To the E. of the town are the remains of a fort built by Cromwell, known as *The Mount*.

EXCURSIONS. Coaches (fare 2s. 6d., return 4s.) ply daily to (14 M.) *Stromness*, affording an opportunity of visiting (9 M.) the *Tumulus of Maeshowe* and (10½ M.) the Standing Stones of *Stenness*. The former (adm. 6d.; guide's house to the left of the road), a chambered sepulchral mound, 36 ft. high and 300 ft. in circumference, was found in 1861 to contain various rude carvings and Runic inscriptions. The \**Stones of Stenness* comprize two stone-circles in a bleak and striking situation on two promontories in the *Loch of Stenness*, connected by a causeway known as the *Bridge of Brogar*. 14 M. *Stromness*, see p. 524. — Other excursions may be made to *Wideford Hill* (726 ft.; view), 2 M. to the W. of *Kirkwall*; to *Deerness*, the easternmost part of Mainland; to (20 M.) *Birsay* (see above), its N.W. extremity, etc.

To *BURRAY*, with a fine broch, a ferry (2s.) plies from *St. Mary's*, 6 M. to the S. of *Kirkwall*. From the S. side of *Burray* another ferry (6d.) crosses to *St. Margaret's Hope* (Inn; steamer, see p. 524) on *SOUTH RONALDSHAY*. *Hoxa* (steamer, see p. 524) lies 3 M. to the W. — To (4 M.) *SHAPINSHAY*, on which is *Balfour Castle*, with fine grounds, a mail-boat plies daily. — To *ROUSAY*, a local steamer (p. 522) thrice weekly. The adjacent *GLISHAY* is said to derive its name from *Ecclesia*, in honour of the old ruined *Church of St. Magnus*, remarkable for its round tower.

To the *NORTHERN ORKNEYS* by the 'Orcadia', see p. 524. — *STRONSAY* and *SANDAY* both contain brochs, and *EDAY* has numerous antiquities. In *WESTRAY* is the ruined *Castle of Noltland*, begun in 1422. The scenery of *Noup Head* (250 ft.), 3 M. from *Pierowall* (Inns) the chief village in *Westray*, is famous. *NORTH RONALDSHAY* is accessible only by boat from *Sanday*.

## 2. The Shetland Islands.

The weekly steamer from Stromness to Scalloway affords a good view of the cliff-scenery on the W. side of the Orkneys; but most tourists will find the route from Kirkwall to (8-9 hrs.) Lerwick more convenient. About halfway on the latter we pass the lonely *Fair Isle* (214 inhab.), famous for its hand-knit hosiery, with patterns said to have been introduced by the crew of a shipwrecked vessel of the Spanish Armada.

**Lerwick**, i.e. '*Clay Bay*' (*Grand*; *Queen's*; *Royal*), capital of Shetland, a seaport with 3783 inhab., has a good pier and esplanade. The fine *Town Hall* (adm. 6d.) contains modern stained-glass windows, illustrating the history of Shetland, and a small picture-gallery. Fine view from the tower. The *Anderson Institute* is a school. At the N. end of the town is *Fort Charlotte*, originally built by Cromwell. The island of BRESSAY landlocks the harbour.

**EXCURSIONS.** To the *Noup of Noss* (600 ft.), either by boat (8-9 hrs.; 15-20s.) round Bressay or on foot (14 M. there and back), ferrying from Lerwick to Bressay, and from Bressay to Noss. Permission to land on Noss must be obtained from the factor on Bressay. The cliffs are best seen from the sea. The tiny *Holm of Noss* is separated from the S. end of Noss by a precipitous chasm only 60 ft. wide, formerly crossed by a 'cradle' working along two parallel ropes, now removed in consequence of accidents. — To *Scalloway* (see below) via *Tingwall*, returning via *Gulberwick*, 15 M. there and back. — To *Mousa* and *Fitful Head*, 25 M. The road runs to the S. from Gulberwick (see above) to (13 M.) *Sandlodge*, where permission is obtained to ferry to the (2 M.) island of *Mousa*, on which is the finest *\*Broch* or '*Pictish Tower*' in Scotland. — From Sandlodge the road continues to the S. to (25 M.) *Sumbrough Head* (300 ft.), and thence runs to the N.W. to (25 M.) *\*Fitful Head* (928 ft.). There is a lighthouse on each promontory.

**Scalloway** (*Royal*; *Scalloway*), with 648 inhab., is picturesquely situated at the head of *Cliff Sound*, 6 M. from Lerwick. The *Castle*, built in 1600 by Earl Patrick Stewart, is in tolerable preservation.

The steamer route from Scalloway to Hillswick (comp. p. 524) is one of the finest excursions in the islands, with views of magnificent cliff-scenery. To the W. as we leave Scalloway appears the distant island of *Foula* (267 inhab.), a famous haunt of sea-fowl. To the right is the parish of *Walls*, noted for its 'voes' (bays) and lochs. At *Brae*, where Mainland narrows to an isthmus, the *Mavis Grind* or *Gull's Bridge*, only 50 yds. wide, it is sometimes possible to catch the Lerwick steamer in the *Sullem Voe*. *Hillswick* (lodgings) is near some of the best cliff-scenery in the islands.

To the NORTHERN SHETLANDS by the 'Earl of Zetland', see p. 524. The steamer on certain voyages visits the N.W. parts of Mainland. — WHALSAY is the first island touched at. YELL, a bleak island, has numerous brochs and ruined chapels. FETLAR, to the N.E. is fertile and picturesque. The northernmost island is UNST, at the S.W. end of which is the ruined *Muness Castle* (1598). *Balta Sound*, on the E. coast, is an important fishing-station; near it are three stone-circles. About 2 M. to the N. is *Haroldswick*, where Harold Haarfagr landed in 872 to begin the conquest of the islands.

# INDEX.

- Abbey Craig 496.  
Abbotsbury 97.  
Abbotsford 466.  
— Ferry 467.  
Abbotsham 160.  
Aber 20.  
Aberayron 203. 209.  
Aberbran 206.  
Aberconway 288.  
Abercorris 269.  
Aberdare 196.  
Aberdaron 297.  
Aberdeen 514.  
Aberdour 508.  
Aberdovey 269.  
Abereddy 205.  
Aberfeldy 517.  
Aberfoyle 496.  
Abergavenny 192.  
Abergeldie Castle 514.  
Abergele 285.  
Aberglaslyn Pass 323.  
Abergwessin 207.  
Abergwili 208.  
Abergynolwyn 270.  
Abermule 263.  
Abertawe 198.  
Aberthaw 197.  
Aberystwith 270.  
Abingdon 217.  
Abinger 46.  
— Hammer 61.  
Aboyne 514.  
Abriachan 504.  
Accrington 314.  
Acharn Falls 517.  
Achintee 503.  
Achnacarry Castle 503.  
Ach-na-Cloich 501.  
Achnasheen 519.  
Acle 455.  
Acol 24.  
Acrefair 311.  
Acton Bridge 351.  
— Burnell 267.  
Addington 44. 35. 34.  
Addlestone 63.  
Adel 410.  
Adisham 32.  
Adestrop 188.  
Adur, the 52.  
Afon Artro, the 298.  
Afon Cain, the 304.  
— Taf, the 203.  
— Wen 297.  
— yr-Allt 304.  
Ainsdale 336.  
Aintree 336.  
Aira Force 397.  
Aire, the 410. 411.  
Air Point 233.  
Alan, the 215.  
Albrighton 265.  
Albury 46. 61.  
Alcester 189.  
Aldborough 417.  
Aldeburgh 456.  
Alderley Edge 345.  
Alderney 89.  
Aldershot 75.  
Alfriston 42.  
Alguish 522.  
Allendale 426.  
Allerton 351.  
Allington 34.  
Alloa 496. 516.  
Alloway 491.  
Allt-Wen 271. 289.  
Alne, the 424.  
Alnmouth 424.  
Alnwick 424.  
Alresford 75.  
Alston 426.  
Alstonefield 379.  
Altcar Flats 336.  
Althorp 256.  
Altnaharra 520.  
Alton 65. 75. 352.  
— Towers 352. 380.  
Altrincham 281.  
Alum Bay 73. 71.  
Alverstone 71.  
Alverton 150.  
Alves 505.  
Alveston 248.  
Alyn, the 273.  
Alyth 511.  
Ambergate 357.  
Amberley 61. 53.  
Ambleside 392.  
Amersham 252.  
Amesbury 100.  
Amlwch 295.  
Amphill 363.  
Amroth 202.  
Andover 98. 82.  
Andoversford 183. 108.  
Andreas 350.  
Anerley 41.  
Angel Road 439.  
Angle 214.  
Anglesey, Island 293.  
— (Gosport) 53.  
Anker, the 356.  
Annar 471. 470.  
—, the 470.  
Annesley 439.  
Anstey's Cove 132.  
Anstiebury Camp 60.  
Anstruther 509.  
Ant, the 458.  
An Teallach 522.  
Anton, the 80.  
Antony House 142.  
Apperley 411.  
Appin 502.  
Appleby 412.  
Appledore (Bideford) 160.  
— (Rye) 41.  
Appleford 220.  
Applethwaite 400.  
Appuldurcombe 71.  
Aran, the 302. 301.  
Arans, the 306.  
Arbor Low 379.  
Arbroath 509. 512.  
Arbury Farm 258.  
Ardeonaig 517.  
Ardgour 502.  
Ardnamont Point 498.  
Ardlui 493. 502. 507.  
Ardoch 510.  
Ardrishaig 498.  
Ardrossan 491.  
Ardtalnaig 517.  
Ardtornish Castle 500.  
Ardudwy Pass 299.  
Arenig Station 306.  
Arenigs, the 306. 307.  
Arisaig 503.  
Arley 188.  
Arlington 64.  
Armboth 392.  
Armitage 353.  
Arnside 384.  
Aros Castle 500.

- Arran 492.  
 — y-Gessel 269.  
 Arreton 72.  
 Arrochar 491.  
 — & Tarbet 506.  
 Arthington 429. 411.  
 Arthog 301.  
 Arthur's Seat 480. 468.  
 — Stone 202. 201.  
 Arun, the 53. 61.  
 Arundel 61. 53.  
 Arwenack House 145.  
 Ascot 106.  
 Ascott-under-Wychwood 188.  
 Ash 46.  
 Ashbourne 380.  
 Ashburnham Place 41.  
 Ashburton 134.  
 Ashbury 153.  
 Ashby 256.  
 — de-la-Zouch 361.  
 Ashchurch 183.  
 Ashford (Kent) 14.  
 — (Derby) 374.  
 Ashiestiel 467.  
 Ashley (Isle of Wight) 68.  
 — Combe 169.  
 — Hill 121.  
 Ashopton 376. 377.  
 Ashperton 192.  
 Ashton 130.  
 — under-Lyne 345.  
 Ashwater 153.  
 Ashwood Dale 379.  
 Aske Hall 418.  
 Askrigg 417.  
 Aston 262. 221.  
 Athelney 127.  
 Atherstone 356.  
 Atherton 338.  
 Atleborough 449.  
 Auchencairn 473.  
 Auchengray 471.  
 Auchinleck 473.  
 Auckland Castle 422.  
 Audley End 439.  
 Aultbea 522.  
 Aultgraat, the 519.  
 Aultnaharrie Ferry 522.  
 Austerfield 412.  
 Avebury Circle 108.  
 Aviemore 518.  
 Avoch 519.  
 Avon, the (Dorset) 95. 96.  
 —, — (Lanark) 490.  
 —, — (Somerset) 113. 114.  
 —, — (Warwick) 243. 247.  
 Avonmouth 121.  
 Awe, Pass of 502.  
 Awre 193.  
 Axbridge 122.  
 Axe, the 127.  
 Axe Edge 378.  
 Axminster 102.  
 Aylesbury 252.  
 Aylesford 33.  
 Ayr 491.  
 Aysgarth 417.  
 Ayton 468. 423.  
 Babbacombe 132.  
 Bablockhythe 241.  
 Bacup 345.  
 Badcall 523.  
 Badgeworthy Glen 164.  
 — Water 167.  
 Badminton 181.  
 Bagillt 283.  
 Bagley Woods 218. 241.  
 Bakewell 374. 356.  
 Bala 307. 306.  
 — Lake 306. 307.  
 Balcombe 47.  
 Balerno 484.  
 Balfour Castle 525.  
 Balfon 496.  
 Ballabeg 349.  
 Ballachulish 502. 501.  
 Ballachurry 350.  
 Ballacraigne 348.  
 Ballaglass 348.  
 Ballasalla 348.  
 Ballater 514. 513.  
 Ballatrish 513.  
 Ballaugh 350. 348.  
 Ballinalloch 518.  
 Ballinluig 517.  
 Balloch 493.  
 Balmacara 503. 519.  
 Balmakiel 523.  
 Balmer Lawn 95.  
 Balmoral Castle 514.  
 Balta Sound 526.  
 Bamborough Castle 424.  
 Bamford 367.  
 Bampton 128. 398.  
 Banavie 503.  
 Banbury 242. 218.  
 Banchory 514.  
 Banff 506.  
 Bangor 290.  
 Bank 83.  
 Banks Village 88.  
 Bannockburn 495.  
 Barber Booth 377.  
 Barber's Bridge 192.  
 — Hill 309.  
 Barbroke Mill 164.  
 Barcombe 45.  
 Bardney 437.  
 Bardon 360.  
 — Hill 360. 358.  
 — Mill 426.  
 Bardsey Isle 297.  
 Barford 247.  
 Barfreton Church 32.  
 Barking 459.  
 Barkstone 368.  
 Barle, the 128. 168.  
 Barmouth 299.  
 — Junction 301. 270.  
 Barnard Castle 418.  
 Barnbogle 485.  
 Barnethy 434.  
 Barn Gates Inn 393.  
 Barnham 53.  
 Barnsley 366.  
 Barnstaple 161.  
 Barnston 273.  
 Barnt Green 189.  
 Barracane Bay 163.  
 Barras Nose 156.  
 Barrhead 473.  
 Barrow-in-Furness 384.  
 — on-Soar 358.  
 Barry 195.  
 Barton House 459.  
 — on-Humber xxxvi.  
 Baschurch 272.  
 Base Brown 405.  
 Basildon Park 107.  
 Basing House 75.  
 Basingstoke 75.  
 Basingwerk Abbey 283.  
 Baslow 375.  
 Bassenthwaite 407. 382.  
 Bass Rock 469.  
 Bath 109. liii.  
 Bathampton 109.  
 Batley 345.  
 Battle 37.  
 Battlefield Church 267.  
 Battlesbury 113.  
 Batty Moss 412.  
 Bawtry 412.  
 Bayham Abbey 14.  
 Beachy Head 43. 49.  
 Beaconsfield 252.  
 Beal 424.  
 Beaminster 97.  
 Bearley 247.  
 Bearnback, isl. 126.  
 Bearsted 35.  
 Beaton's Mill 495.  
 Beattock 470.  
 Beauchief 367. 409.  
 Beaudesert Park 353.  
 Beaulieu Abbey 83. 82.  
 — Road 95.  
 Beauly 519.  
 — Firth 504. 519.  
 Beaumaris 294.  
 Beauport 93.  
 Bebington 328.  
 Beccles 456.  
 Beckenham 17.  
 Becky Falls 130.  
 Bector 137.

- Bedale 417.  
 Beddau-Gwyr-Ardudwy 316.  
 Beddgelert 322.  
 Bedd Taliesin 270.  
 Bedford 362.  
 Bedminster 122.  
 Bedruthan 154.  
 Bedworth 258.  
 Beechen Cliff 112.  
 Beeding 47.  
 Beer Alston 138.  
 — Ferris 133.  
 Beeston Castle 281. 351.  
 Begbrooke 241.  
 Begnor 61.  
 Bekesbourne 32.  
 Belfast 492.  
 Bell Busk 412.  
 Belle Isle 337.  
 Bell Rock 510.  
 — Weir Lock 223.  
 Belper 357.  
 Belton House 369.  
 Belvoir Castle 369.  
 Bembridge 68.  
 Bemerside 467.  
 Bemerton 101.  
 Ben A'an 507.  
 — Alder 518.  
 — Arkle 523.  
 — Arthur 506.  
 — Bhragie 520.  
 — Cleuch 496.  
 — Cruachan 492. 498.  
 — Goleach 522.  
 — Grian 521.  
 — Hope 521.  
 — Ime 506.  
 — Lawers 517.  
 — Ledi 494.  
 — Lomond 493.  
 — Loyal 521.  
 — More 507. 517. 522.  
 — Muich-Dhui 513. 512.  
 — Nevis 503.  
 — Rhydding 410.  
 — Slioch 505.  
 — Vane 507.  
 — Venue 494.  
 — Voirllich 507. 510.  
 — Vrackie 517.  
 — Wyvis 519.  
 — y-Gloe 512.  
 Bendleat 459.  
 Benglog Falls 315.  
 Benson Lock 220.  
 Bentley 452.  
 Beresford Dale 379.  
 Berkeley 182.  
 — Road 181.  
 Berkhamstead 253.  
 Berkswell 258.  
 Bermondsey 12. 44.  
 Berriedale 521.  
 Berriew 268.  
 Berry Down 163.  
 — Head 132.  
 — Narbor 163.  
 — Pomeroy Castle 134.  
 Bervie 510.  
 Berwick 42.  
 — on-Tweed 425.  
 Berwyn 308. 309.  
 — Hills 272. 307.  
 Betchworth 46. 60.  
 Bethesda 292.  
 Bettws-Garmon 321.  
 — y-Coed 312.  
 Bettyhill of Farr 523.  
 Beulah Spa 44.  
 Beverley 432. xlv. xlvii.  
 l. liv.  
 Bewdley 187.  
 Bexhill 52.  
 Bicester 218.  
 Bickleigh 142.  
 Bickley 18.  
 Bidborough 36.  
 Bideford 160.  
 Bidston 273. 336.  
 Biggar 471.  
 Bignor 55.  
 Bigsweir 176.  
 Billingshurst 61.  
 Bilston 264.  
 Bilton Hall 256.  
 Bindon Abbey 97.  
 Binstead Church 67.  
 Birchington 23.  
 Birdlip 183.  
 Birdoswald 426.  
 Birkenhead 328. 336.  
 Birkett Tunnel 412.  
 Birk Fell 397.  
 Birmingham 258. 189.  
 Birnam Hill 516. 517.  
 Birnbeck, isl. 126.  
 Birsay 525.  
 Biscay How 387.  
 Bisham Abbey 221.  
 Bishop Auckland 422.  
 — and his Clerks, the 217.  
 Bishopdale 417.  
 Bishop's Castle 181.  
 — Cleeve 183.  
 Bishopscaut 348. 350.  
 Bishop's Lydeard 128.  
 — Stortford 439.  
 — Teignton 129.  
 Bishopstoke 79.  
 Bishopston 200. 202.  
 Bishop's Waltham 79.  
 Bishopthorpe 415.  
 Bishopwearmouth 422.  
 Bisley Common 74.  
 Bitterne 59. 82.  
 Bitton 112.  
 Blackburn 344.  
 Black Country, the 264.  
 — Crag 525.  
 — Down 122.  
 — — Hill (Haslemere) 64/65.  
 — — Hills, the 129.  
 Blackgang 70.  
 Black Head 146.  
 — Isle 519.  
 Blacklow Hill 246.  
 Black Mile Pass 503.  
 Blackmore Gate 164.  
 Black Mountains 192.  
 Blackmouth Mill 159.  
 Black Pill 199.  
 Blackpit 156.  
 Blackpool 381.  
 Black Sail Pass 405.  
 Blackwater (Hants) 46.  
 — (Isle of Wight) 71.  
 Blaenau 208.  
 — Ffestiniog 315. 318.  
 Blairadam 516.  
 Blair Atholl 518.  
 Blairgowrie 513.  
 Blaindon Hill 173.  
 Blaize Castle 121.  
 Blakesware 439.  
 Blaven 501.  
 Bleadon-Uphill 127.  
 Blea Tarn 390.  
 Bleawick 397.  
 Blencathara 406.  
 Blenheim Park 241.  
 Blenkinsop Tower 426.  
 Bletchley 251. 363.  
 Bleu Bridge 149.  
 Blind Tarn 389.  
 Blisworth 254.  
 Bloreng 192.  
 Blue Anchor 128.  
 — John Mine 377.  
 Blundellsands 336.  
 Blyth 421.  
 Blythburgh 456.  
 Blythe, the 258.  
 Boarhunt 58.  
 Boar's Hill 241.  
 Boat of Garten 506. 518.  
 Bodelwyddan 284.  
 Bodennick Ferry 143.  
 Bodiam Castle 37.  
 Bodlondeb 289.  
 Bodmin 153. 154.  
 — Road 144.  
 Bodyscallen 283.  
 Bognor 53.  
 Bokerly Dyke 102.  
 Boldrewood 83.

- Boleit 150.  
 Bollin, the 231.  
 Bolsover Castle 409.  
 Bolton 337. 338. 344.  
 — Abbey 411. 412.  
 — Castle 417.  
 — Hall 411.  
 — le-Moors 344.  
 Bonar Bridge 520.  
 Boncath 203.  
 Bonchurch 69.  
 Bonne Nuit Harbour 94.  
 Bonsall 372.  
 Bont Newydd 306.  
 Boot 384. 390. 408.  
 Bootle 336.  
 Bordeaux Harbour 83.  
 Boredale 398. 397.  
 Borgia, the 523.  
 Boroughbridge 417.  
 Borrowdale 401.  
 Borrowstounness 485.  
 Borth 270.  
 Borthwick Castle 468.  
 Boscastle 157.  
 Boscawen 150.  
 Boscobel 265.  
 Boscombe 95.  
 Bosham 55.  
 Bosherton Church 214.  
 Bosphrennis 151.  
 Bossiney Cove 156.  
 Bossington Beacon 165.  
 169. 128.  
 Boston 369. 437. liii.  
 Bothwell Brig 490.  
 — Castle 490.  
 Botley 79.  
 Bottalack Mine 151.  
 Boughrood 205.  
 Bouley Bay 94.  
 Bourn 369.  
 Bourne, the 96. 98.  
 — End 218. 222.  
 Bournemouth 95.  
 Bourneville 263.  
 Bourton 122.  
 Boveney Lock 222.  
 Bovey Tracey 130.  
 Bow 135.  
 Bowder Stone 401.  
 Bowerdale 407.  
 Bowes 418.  
 Bowfell 393.  
 Bowling 493. 497.  
 Bowness 386.  
 Bowood 109.  
 Bow Street 270.  
 Box 109.  
 Boxgrove 55.  
 Boxhill 46. 59.  
 Boxley Abbey 35.  
 Boxmoor 253.  
 Braan, the 517.  
 Bracelet Bay 199.  
 Bracklin Falls 494.  
 Bradda Head 349.  
 Braddan 348.  
 Bradford 411. 345.  
 — on-Avon 107. xxxv.  
 lvi.  
 Bradgate Park 360.  
 Brading 68. xxxiii.  
 Bradley 264.  
 — House 130.  
 Bradwell 367.  
 Brae 526.  
 Braemar 513.  
 Braemore 522.  
 Braich-y-Pwll 297.  
 Braid Hills 484.  
 Braintree 439.  
 Braithwaite 382. 402.  
 Bramber 52.  
 Bramley 107.  
 Bran, the 206. 205.  
 Brancepeth 421.  
 Brander Pass 500. 502.  
 Brandon (Norfolk) 449.  
 — (Warwick) 257.  
 Brandreth 407.  
 Branksome Tower 465.  
 Bransford Road 190.  
 Brant Fell 387.  
 Brantwood 388.  
 Brathay, the 388. 390.  
 Braunton 161.  
 Bray 222.  
 —, the 128.  
 Braye 89.  
 Brean Down 127.  
 Brechin 512.  
 Brecknock 205.  
 Brecon 205.  
 — Beacons 206.  
 Brecqhou 90.  
 Bredé 41.  
 Bredenstoke Abbey 109.  
 Bredon 184.  
 Breidden Hills, the 268.  
 Brendon, the 164.  
 — Hills, the 128.  
 — Water 167.  
 Brent 134.  
 Brent Knoll 127.  
 Brentor 136.  
 Brentwood 451.  
 Bressay 526.  
 Breydon Water 458.  
 Bridestowe 135.  
 Bridge Ball 168.  
 Bridgend 197. 273.  
 — (Islay) 498.  
 Bridgenorth 265.  
 Bridge-of-Allan 495.  
 — of Cally 513. 518.  
 Bridge-of-Dun 512.  
 — of-Earn 516.  
 — of Orchy 507.  
 Bridges 153.  
 Bridgewater Canal 338.  
 Bridgnorth 188.  
 Bridgwater 127.  
 Bridlington 428.  
 — Quay 428.  
 Bridport 97.  
 Brig of Turk 494.  
 Brightlingsea 451.  
 Brighton 47.  
 Brill 253.  
 Brimscombe 170.  
 Brislington 113.  
 Brisons 151.  
 Bristol 114. xliii. liii.  
 Brit, the 97.  
 Britannia Tubular Bridge  
 293.  
 Briton Ferry 193.  
 Brixham 132.  
 Brixton (I. of Wight) 70.  
 Brixworth 256. xxxv.  
 Broadford 501.  
 Broadlands 82.  
 Broads, the 457.  
 Broadstairs 24.  
 Broadstone 96.  
 Broadwater 53.  
 — Wood 36.  
 Broadway 188.  
 Brockenhurst 95. 83.  
 Brocket Hall 371.  
 Brockhurst 79.  
 Brockley 44.  
 Brodick 492.  
 Brogar, Bridge of 525.  
 Bromborough 328.  
 Bromley 17.  
 Bromsgrove 189.  
 Bromyard 190.  
 Bronwydd Arms 209.  
 Brooke 71.  
 Brookwood 74.  
 Broom 189.  
 Brora 520.  
 Broseley 188.  
 Brothers' Water 396.  
 Brougham Hall 352.  
 Broughton 389. 381.  
 — Hall 281.  
 Broughty Ferry 509.  
 Brown Willy 154.  
 Broxbourne 439.  
 Broxburn, the 468.  
 Brnar Falls 518.  
 Brundall 455.  
 Bryher 152.  
 Brymbo 273.  
 Bryngwyn 321.  
 Brynkinalt 272.

- Bryntysilio 308.  
 Buchley 273.  
 Buchlyvie 496.  
 Buckfastleigh 134.  
 Buckden 417.  
 Buckhaven 508.  
 Buckie 506.  
 Buckingham 218.  
 Buckland 135.  
 — Abbey 135.  
 — Monachorum 135.  
 Buckley 273.  
 Bucks Mill 159.  
 Buckstone, the 176.  
 Bude 153. 157.  
 Budleigh Salterton 103.  
 105.  
 Bugle 153.  
 Buildwas Abbey 188.  
 Builth 205.  
 — Road 207.  
 Bull Point Lighthouse  
 163.  
 Bungay 453.  
 Buntingford 439.  
 Bure, the 458.  
 Burford 188.  
 — Bridge 46. 59.  
 Burgh Castle 455.  
 Burgess Hill 47.  
 Burghead 505.  
 Burghley House 369.  
 Burhou 89.  
 Burn of the Vat 514.  
 Burnham 102. 127. 450.  
 451.  
 Burnley 345.  
 Burnmoor Tarn 394. 408.  
 Burnmouth 468.  
 Burns Country 491.  
 Burnswark 470.  
 Burnthwaite Farm 408.  
 405.  
 Buron 89.  
 Burntisland 508.  
 Burray 525.  
 Burry, the 202.  
 Burscough 336.  
 Burslem 352.  
 Bursledon 59.  
 Burton 189.  
 — Dasset Hills 243.  
 Bury 344.  
 — Hill 60. 98.  
 — Lane 337.  
 — St. Edmund's 459.  
 xl.  
 Buryas Bridge 150.  
 Bushey 253.  
 Bute 495.  
 Butterby 418.  
 Buttermere 402.  
 — Hause 402.  
 Buttington 267.  
 Buxton 377.  
 Bwlch 206.  
 — Cwm-y-Llan 327.  
 — Drws Ardudwy 299.  
 — y-Felin 322.  
 — y-Groes 306. 269.  
 — y-Maen 323. 327.  
 — y-Maes-Cwm 319.  
 — y-Saethau 327.  
 — y-Tyddiad 299.  
 Bwrdd Arthur 295.  
 Byland Abbey 416.  
 Bynack Lodge 512.  
 Gaburn Mt. 42.  
 Cad, the 142.  
 Caddbury Camp 122.  
 — Castle 102.  
 Cader Fronwen 308.  
 — Idris 305. 301.  
 Cadgwith 147. 146.  
 Cadnam 83.  
 Cadzow 490.  
 Caergwle 273.  
 Caerhun 312.  
 Caerlaverock Castle 472.  
 Caerleon 193.  
 Caerphilly Castle 195.  
 Caersws 268.  
 Caerwent 177.  
 Cailleach Head 522.  
 Cainaird River 522.  
 Cairnbaan 499.  
 Cairngorm 513.  
 Caistor Castle 455. 453.  
 — St. Edmund 455.  
 Calborne 72.  
 Caldew, the 382.  
 Caldicot Castle 177.  
 Caldly 211.  
 Caledonian Canal 503. 519.  
 Calgarth 390.  
 Callander 494.  
 Callington 136.  
 Calne 109.  
 Calshot Castle 74.  
 Calstock 142.  
 Calver 375.  
 Calverley 411.  
 Cam, the 440. 446. 448.  
 Camasunary 501.  
 Camber Castle 41.  
 Camba 424.  
 Camborne 146.  
 Cambridge 440. xli. lii.  
 lvi.  
 Addenbrooke's Hos-  
 pital 441.  
 All Saints' Church 446.  
 Anatomical Museum  
 447.  
 Archæol. Museum 441.  
 Cambridge:  
 Backs, the 440.  
 Barnwell Abbey 446.  
 Boats 440.  
 Botanic Gardens 447.  
 Castle Mound 446.  
 Cavendish College 447.  
 Christ's College 447.  
 Clare College 444.  
 College Grounds 442.  
 Corpus Christi Coll. 443.  
 County Court 446.  
 — Gaol 446.  
 Divinity and Literary  
 Schools 446.  
 Downing College 447.  
 Emmanuel College 447.  
 Fellows' Garden 444.  
 Fitzwilliam Museum  
 441.  
 Geological Museum 444.  
 Girton College 447.  
 Gonville and Caius  
 College 444.  
 Hobson's Conduit 441.  
 Holy Trinity Ch. 447.  
 Jesus College 446.  
 — Green 446.  
 King's College 443. liii.  
 — Parade 443.  
 Laboratories 447.  
 Lensfield Road 441.  
 Magdalen College 446.  
 Market St. 447.  
 Midsummer Common  
 446.  
 New Museums 447.  
 Newnham College 442.  
 Pembroke College 442.  
 Pepysian Building 446.  
 Peterhouse 441.  
 Pitt Press 442.  
 Post Office 440.  
 Pythagoras School 443.  
 Queens' College 442.  
 lvi.  
 Railway Station 440.  
 Ridley Hall 442.  
 Roman Catholic Church  
 441.  
 Round Church 446.  
 St. Andrew's Ch. 447.  
 — Benet's Church 443.  
 xxxvi.  
 — Botolph's Ch. 442.  
 — Catharine's Coll. 442.  
 — Clement's Ch. 446.  
 — Giles' Church 446.  
 — John's College 445.  
 — Mary's the Great  
 Church 444.  
 — — — Less Ch. 442.  
 — Michael's Ch. 441.

- Cambridge:**  
 St. Paul's Church 441.  
 — Peter's Church 446.  
 — — College 441.  
 — Sepulchre's 446.  
 Schools Quadrangle 443.  
 Science Schools 443.  
 Selwyn College 442.  
 Senate House 441.  
 Sidney Sussex Coll. 446.  
 Trinity College 444.  
 — Hall 444.  
 Trumpington St. 441.  
 Union 446.  
 University Boat Houses 446.  
 — Cricket Ground 441.  
 — Library 443.  
 — Observatory 446.  
**Cambuskenneth** 495.  
**Camden Town** 253.  
**Camel, the** 154.  
**Camelford** 154.  
**Camelot** 154.  
**Camerton** 122.  
**Camlan, the** 303.  
**Campbeltown** 492.  
**Campden** 183.  
**Campsie Glen** 496.  
**Canisp** 523.  
**Cannock Chase** 353.  
**Canobie** 465.  
**Canterbury** 26. xxxiv.  
 xli. xlii. xliii. lii.  
 —, South 32.  
**Canty Bay** 469.  
**Capel Curig** 321.  
 — Garmon 313.  
**Capstone Hill** 162.  
**Carbis Bay** 148.  
**Carclew** 145.  
**Cardiff** 194.  
**Cardigan** 203.  
 — Bay 297.  
**Cardington** 363.  
**Cardoness Castle** 473.  
**Cardrona** 467.  
**Cardross** 506.  
**Carew Castle** 212.  
**Carham** 465.  
**Car House** 377.  
**Carisbrooke** 71. 72.  
**Cark** 384.  
**Carlingwark Loch** 473.  
**Carlisle** 382. 412. xlvii.  
**Carl Side** 406.  
**Carluke** 471.  
**Carmarthen** 208.  
**Carmarthen Junction** 203.  
 — Van 206. 208.  
**Carnarvon** 295.  
**Carnarvon Mts.** 312.  
**Carn Bran** 150.  
**Carnbrea Hill** 146.  
**Carnedd Dafydd** 292.  
 — Llewelyn 292. 290. 312.  
**Carnforth** 381. 412.  
**Carno, the** 268.  
**Carnoustie** 509.  
**Carnwath** 471.  
**Carradale** 492.  
**Carrbridge** 518.  
**Carrog** 308.  
**Carron Water** 520.  
**Carse of Gowrie** 511.  
**Carsphairn** 473.  
**Carstairs** 471.  
**Cart, the** 491.  
**Cartland Crags** 491.  
**Cartmel** 384.  
**Casquets** 86.  
**Castell Coch** 195.  
 — Carreg Cennen 208.  
 — Lleiniog 294.  
**Castle Bromwich** 189.  
 — Campbell 496.  
 — Cary 102.  
 — Douglas 473.  
 — Dinas 154.  
 — Head 400.  
 — Hedingham 451.  
 — Howard 426.  
 — Kennedy 474.  
 — Malwood 83.  
 — Mill 311.  
 — Rigg 392.  
 — Rising 450.  
**Castleton (Derby)** 376.  
 367.  
 — (Portland) 97.  
**Castletown (Man)** 348.  
 — (Scotland) 521.  
**Castor** 370.  
**Caswell Bay** 200.  
**Cat Bells** 400. 401.  
**Caterham** 45.  
**Cattewater, the** 139. 140.  
 142.  
**Caudale Moor** 396.  
**Cauldron, the** 214.  
**Caversham Lock** 221.  
**Cawdor Castle** 505.  
**Cawsand** 135. 138. 141.  
**Cefn** 272.  
 — Bryn 201. 202.  
 — Caves 284.  
 — Ogo 285.  
**Ceiriog, the** 272.  
**Cemmes Road** 268.  
**Ceunant Mawr** 319.  
**Chacewater** 146.  
**Chaddesden** 358.  
**Chadfield** 113.  
**Chagford** 137.  
**Chale** 70.  
**Chalfont St. Giles** 252.  
**Chalk Farm** 253.  
 — Water 168.  
**Challich** 522.  
**Challow** 108.  
**Chambercombe** 163.  
**Chanctonbury Ring** 52.  
**Channel Islands** 84.  
**Chantry Downs** 64.  
**Chapel-en-le-Frith** 356.  
 377.  
 — Stile 393/394.  
**Chapman Barrows** 168.  
**Chard** 102.  
**Charfield** 181.  
**Charlbury** 183.  
**Charlcombe** 113.  
**Charlecote** 247. 250.  
**Charlton-on-Otmoor** 242.  
 — Kings 183.  
**Charmouth** 102.  
**Charnwood Forest** 358.  
**Chartham** 14.  
**Chartley** 353.  
**Chase Wood** 102.  
**Châtel-herault** 490.  
**Chatham** 21.  
**Chat Moss** 337.  
**Chatsworth** 375.  
**Cheadle** 363.  
 — Hulme 345.  
**Cheddar** 122.  
**Cheddington** 254.  
**Chedworth** 183.  
**Cheedale** 379.  
**Chelmsford** 451.  
**Chelsheld** 12.  
**Chelt, the** 182.  
**Cheltenham** 182.  
**Chenies** 252.  
**Chepstow** 177.  
**Cheriton Church** 214.  
 xliii.  
**Cherry Hinton** 448.  
**Chertsey** 63. 223.  
**Cherwell, the** 219. 242.  
**Chesham** 252.  
**Cheshunt** 439.  
**Chesil Bank** 97.  
**Chesilton** 97.  
**Chess** 251. 252.  
**Chester** 273.  
**Chesterfield** 409.  
**Chester-le-Street** 422.  
**Chesterton** 243.  
**Chevening** 13.  
**Cheviots, the** 464.  
**Chichester** 53.  
**Childingstone** 13.  
**Childwall Hall** 336.  
**Chilham** 14.  
**Chillingham** 424.  
**Chiltern Green** 364.



- Chiltern Hills 218. 254.  
 Chilworth 46.  
 Chinley 356.  
 — Churn 356.  
 Chippenham 109.  
 Chipping Norton 188.  
 Chirk 272. 311.  
 — Castle 311. 272.  
 Chislehurst 12.  
 Chobham Ridges 75.  
 Chollerford 426.  
 Chorley Wood 252.  
 Christchurch 95. liii.  
 Christon Bank 424.  
 Chudleigh 130.  
 Chudleigh's Fort 160.  
 Chûn Castle 151.  
 Churchdown 182.  
 Church Stretton 181.  
 Churn, the 170.  
 Churston 132.  
 Churt 65.  
 Chysawster 151.  
 Cilmery 207.  
 Cinn Trolia 520.  
 Cinque Ports 40.  
 Cirencester 170.  
 Cissbury Hill 53.  
 Clach-a-Choin 499.  
 Clack-on-By 109.  
 Clacton-on-Sea 452.  
 Cladich 492.  
 Claiße Heights 388.  
 Clandon Park 64.  
 Clapham (London) 62.  
 — (Bedfordshire) 361.  
 — (York) 412.  
 Clappersgate 393.  
 Claremont 62.  
 Claverdon 247.  
 Claverton 112.  
 Cleddau, the 203.  
 Cleethorpes 431.  
 Cleeve 183.  
 — Abbey 128.  
 — Lock 210.  
 Clent Hills 263.  
 Clevedon 122.  
 Clevedon Court 122. lv.  
 Clieveden 222.  
 Cliff Sound 526.  
 Clifford Castle 204.  
 Clifton (Bristol) 119.  
 — (Westmorland) 392.  
 — Bridge 120. 122.  
 — Down 120.  
 — Hampden 220.  
 — Lock 220.  
 Clitheroe 314. 412.  
 Clogwyn du'r-Arddu 327.  
 Cloutsham 165.  
 Clovelly 158.  
 — Cross 158.  
 Clovenfords 467.  
 Cluden, the 472.  
 Clumber Park 368.  
 Clunie 501.  
 Clwyd Hills 273.  
 — Vale 281.  
 Clyde, the 471. 487. 490.  
 493. etc.  
 Clydesdale 470.  
 Clynderwen 203.  
 Clynnog 297.  
 Coalbrookdale 181.  
 Coaley 182.  
 Coalport 188.  
 Coalville 360.  
 Cobbinshaw 471.  
 Cobbler, the 506.  
 Cobham 21.  
 — Hall 21.  
 Cockburnspath 468.  
 Cockenzie 469.  
 Cockermouth 382.  
 Cocking 61.  
 Cockington 132.  
 Cockpen 468.  
 Cockshot Mill 429.  
 Codale Tarn 393.  
 Codnor Castle 409.  
 Codsall 265.  
 Coed Talon 281.  
 Coilantogle Ford 494.  
 Coity Castle 197.  
 Colbren 207.  
 Colby 349.  
 Colchester 451. xxxiv.  
 Coldharbour 60.  
 Coldingham 468.  
 Coldstream 465. 424.  
 Coldwell Rocks 175.  
 Cole 113.  
 Coleshill House 108.  
 Colinton 481.  
 Colitraive 498.  
 Coll 500.  
 Colne, the 251. 253. 345.  
 451.  
 Colney Hatch 371.  
 Coltishall 458.  
 Colwall 191.  
 Colwich 353.  
 Colwith 393.  
 Colwyn, the 322.  
 — Bay 285.  
 Colyton 103.  
 Combe Abbey 258.  
 — Martin 163. 161.  
 — Rowe 128.  
 — Valley 157.  
 Combermere Abbey 272.  
 Compass Point 157.  
 Compton 61.  
 — Castle 132.  
 — Place 43.  
 Comrie 510.  
 Condever Hall 267.  
 Conegar Hill 128.  
 Congleton 346. 352.  
 Congresbury 122.  
 Conisborough Castle 413.  
 Conishead Priory 384.  
 Coniston 388. 381.  
 — Lake 388.  
 Connah's Quay 273. 283.  
 Conon 519.  
 Conway 288.  
 —, the 285. 288. 312. etc.  
 — Mt. 289.  
 Cookham 218. 222.  
 Cooksbridge 42.  
 Cook's Folly 121.  
 Cooling 21.  
 Coombe & Malden 62.  
 Coome Crags 426.  
 Cooper's Hill 223.  
 Copplestone 105.  
 Coquet, the 424.  
 Cora Linn 490.  
 Corbière. La 93.  
 —, the 88.  
 Corbridge 426.  
 Corby Hall 425.  
 Corchester 426.  
 Corehouse 490.  
 Corfe Castle 96. 97.  
 Cornwall 143.  
 —, Cape 151.  
 Cornwood 131.  
 Corpach 503.  
 Corran Narrows 503.  
 Corrie 492.  
 Corriemulzie Falls 513.  
 Corrievrechan 499.  
 Corris 269.  
 Corsham 109.  
 Corstorphine 484. 471. 507.  
 Cors-y-Gedol 299. 300.  
 Corve, the 181.  
 Corwen 308. 285.  
 Coryton 135.  
 Cossington 127.  
 Cotehele 142.  
 Cotswold Hills 170. 182.  
 Cottingham 432.  
 Coulbeg 522.  
 Coulsden 45.  
 Coupar Angus 511.  
 Countisbury 161. 168.  
 County Gate 161.  
 Coventry 237. li. liii. lv.  
 — Canal 258.  
 Coverack 146.  
 Coverhithe 456.  
 Cowbridge 197.  
 Cowdenbeath 516.  
 Cowdray 61. lvi.  
 Cowes 74.

- Cowfold 52.  
 Cowgarth 398.  
 Cowlairs 486.  
 Cowthorpe 430.  
 Coxhoe 418.  
 Coxwold 416.  
 Crackington Haven 154.  
 Cradoc 206.  
 Craig-y-Barns 517.  
 — Cwm Bychan 322.  
 — Dwrg 299.  
 Craigellachie 518.  
 Craigendarroch 514.  
 Craigendoran 506.  
 Craigenputtock 472.  
 Craig-y-Llan 323.  
 Craigmillar 484.  
 Craignethan 490.  
 Craignish Point 499.  
 Craig-y-Nos 206.  
 Craig Phadrig 519. 506.  
 Crail 509.  
 Cranbrook 14.  
 Cranborne Chase 102.  
 Cranbrook Castle 137.  
 Cranmere Pool 138.  
 Crathie Church 514.  
 Craven Arms 181.  
 — District 412.  
 Cray, the 18.  
 Crediton 105.  
 Cree, the 473.  
 Creetown 473.  
 Cregneesh 349.  
 Crellas 151.  
 Cremill 141.  
 Creux Mahie, the 88.  
 — Derrible 90.  
 — des Fées 88.  
 — de Vis 94.  
 Crewe 351. 345.  
 Crewkerne 102.  
 Criannlarich 502. 507.  
 Crib-y-Ddysgyl 313. 319.  
 324.  
 — — Goch 313. 324.  
 Crickieth 297.  
 Crich Stand 373.  
 Crichton Castle 468.  
 Crickhope Linn 427.  
 Crickhowell 193.  
 Cricklade 108.  
 Crieff 510.  
 Criffel 472.  
 Crinan Canal 498.  
 Crohamhurst 44.  
 Cromarty 519.  
 Cromer 455.  
 Cromford 373. 357.  
 Crosby 336. 349.  
 Crossford 490.  
 Crowcombe 128.  
 Crowhurst 41.  
 Crowland Abbey 370.  
 Crowndale 136.  
 Crows-an-Wra 150.  
 Croxten Abbey 352.  
 Croxteth Hall 336.  
 Croydon 44.  
 Crummock Water 402.  
 Crymmych Arms 203.  
 Cuchullin Hills 501.  
 Cuckfield 47.  
 Cuddesden 218. 212.  
 Cudworth 409.  
 Culbone 169.  
 Culford Hall 459.  
 Culgarth 412.  
 Culham 217.  
 Culham Lock 220.  
 Culloden Moor 505.  
 Cullompton 129.  
 Culm, the 129.  
 Culver Hole 201.  
 Cumnock 473.  
 Cumnor 241. 218.  
 Cupar 508.  
 Currie 484.  
 — Hill 471.  
 Cut Hill 138.  
 Cuxton 33.  
 Cwm Bychan 298.  
 — Croesor 323.  
 — Dwr 206.  
 — Dyli 326.  
 — Elan 205.  
 — Glas 320.  
 Cwmhir Abbey 207.  
 Cwm Llewelyn 205. 207.  
 — Penamnaen 315.  
 — Proesor 308.  
 — y-Clogwyn 327.  
 — y-Glo 318.  
 — y-Llan 323. 327.  
 Cyfarthfa Castle 196.  
 Cyfrwy 305.  
 Cym Cynfael 316.  
 Cymmer 195.  
 — Abbey 303.  
 Cynfael, the 308. 315.  
 316.  
 — Falls 316.  
 Cynghordy 207.  
 Cynicht 323.  
 Dagenham 459.  
 Dalbeattie 473.  
 Dalemain Hall 396.  
 Dalegarth Force 408. 389.  
 Dalhousie Castle 468.  
 Dalkeith 468. 485.  
 Dalmally 502. 492.  
 Dalmeny 485. 507.  
 Dalmuir 493.  
 Dalnaspidal 518.  
 Dalquharn 493.  
 Dalreoch 506.  
 Dalry 473.  
 Dalton 418.  
 Dalwhinnie 518.  
 Darent, the 13. 33.  
 Darenth 18.  
 Darley 356.  
 — Dale 356.  
 Darlington 418.  
 Darnick 466.  
 Darsham 456.  
 Dart, the 132. 133. 136.  
 Dartford 33.  
 Dartington 134.  
 Dartmoor Forest 136. 105.  
 Dartmouth 132.  
 Datchet 223.  
 Dauntsey 108.  
 Dava 518.  
 Daventry 255.  
 Dawlish 129.  
 Daylesford House 188.  
 Day's Lock 220.  
 Dduallt 318.  
 Deal 25.  
 Dean Forest 177.  
 Deanshanger 254.  
 Debatable Ground 470.  
 Dec, the (Aberdeen) 512.  
 514.  
 —, the (Kirkcud.) 473.  
 —, the (Wales) 308. 272.  
 274. 283. 328. etc.  
 Deepdale 396.  
 Deepdene 59.  
 Deerhurst 184.  
 Deerness 525.  
 Deeside Hydropathic 514.  
 Defford 184.  
 Deganwy 288.  
 Delabole 154.  
 Delapré Abbey 256.  
 Denbies 59.  
 Denbigh 284. 281.  
 Dent 412.  
 — Dale 412.  
 Derby 357. 190.  
 — Haven 349.  
 Derbyshire Peak 371.  
 Dereham 449.  
 Derrible Bay 90.  
 Derry Lodge 513.  
 Derry Ormond 209.  
 Dersingham 450.  
 Derwen 285.  
 Derwent, the 356. 357.  
 372. 375. 385. 401. 404.  
 426. etc.  
 Derwentwater 399.  
 Devil's Bridge 271.  
 — Dyke 51. 458.  
 — Jumps 65.  
 Devizes 107.

- Devoke Water 389.  
 Devon 129.  
 Devonport 139. 141.  
 Devynock 206.  
 Dewsbury 345.  
 Dhoon Glens 348.  
 Didcot 107.  
 Dieulacresse Abbey 352.  
 Dilston Castle 426.  
 Dinas 297.  
 — Bran 309.  
 — Mawddwy 268. 306.  
 Ding Dong Mine 151.  
 Dingle 335.  
 Dingwall 519.  
 Dinham Hill 105.  
 Dinmore Hill 180.  
 Dinorwic 319.  
 Dinting 366.  
 Dinton 101.  
 Diphwys 299. 300.  
 Dirleton 469.  
 Ditchling Beacon 47.  
 Dittisham 133.  
 Ditton 351.  
 Dixcart Bay 90.  
 Dochart, the 517.  
 Dockray 404.  
 Dolaucothie 208.  
 Dolbadarn Castle 319.  
 Doldowlod 205.  
 Dolgarrog 312.  
 Dolgelly 302.  
 Dollar 496.  
 Dolserau 306.  
 Dolwyddelan 315.  
 Dolywern 311.  
 Don, the 366. 412. etc.  
 Doncaster 412.  
 Donibristle 508.  
 Doon, the 491.  
 Doone Valley 167.  
 Dorchester (Dorset) 97.  
 — (near Oxford) 220.  
 Dore & Totley 409.  
 Dorking 59. 46.  
 Dornoch 520.  
 Dorsetshire 96.  
 Dorstone 192.  
 Doublebois 144.  
 Douglas 347.  
 Doune 494.  
 Dour, the 15.  
 Dousland 136.  
 Dove, the 190. 379.  
 Dovedale 379.  
 Dove Holes 379.  
 — Nest 387. 390.  
 Dover 15. 32. xxxiii.  
 xxxiv. xxxv.  
 Dovercourt 452.  
 Dovey, the 268. 269. 270.  
 Dow Crag 389.  
 Dowdeswell 103.  
 Dowlais 192. 196.  
 Downe 12.  
 Downing Hall 283.  
 Downton Castle 181.  
 Dozmare Pool 141.  
 Dragon's Hill 108.  
 Drayton 53. 361.  
 — Bassett 189.  
 — Beauchamp 254.  
 Drem 469.  
 Drewsteignton 105.  
 Drifffield 432.  
 Drift 150.  
 Drigg 384. 408.  
 Droitwich 187. 189.  
 Dromore 473.  
 Dromore 222.  
 Drumbeg 523.  
 Drumburgh 384.  
 Drumhain 501.  
 Drumlanrig Castle 472.  
 Drummond Castle 510.  
 Drumnadrochit 504.  
 Drws-y-Nant 306.  
 Dryburgh Abbey 467.  
 Dryslwyn Castle 208.  
 Duart 500.  
 Dubton 512.  
 Duddon, the 389. 384.  
 Dudley 263.  
 Duffield 357.  
 Duffryn Castell 269.  
 Dufftown 518.  
 Duffws 315. 318.  
 Dukeries, the 363.  
 Dulverton 128.  
 Dumbarton 493. 497.  
 Dumfries 472.  
 Dunball 127.  
 Dunbar 468.  
 Dunbeath 521.  
 Dunblane 495.  
 Duncannon 133.  
 Duncansby Head 521.  
 Duncombe 416.  
 Dundee 509.  
 Dundonnell 522.  
 Dundernann Abbey 473.  
 Dundry 121.  
 Dunfermline 516. 508.  
 Dunford Bridge 366.  
 Dungeness 41.  
 Dungeon Gill 394. 408.  
 — — Force 393.  
 Dunion Hill 466.  
 Duniquoich 492.  
 Dunkeld 516.  
 Dunkery Beacon 164. 165.  
 Dunmail Raise Pass 391.  
 Dunmallet Hill 396.  
 Dunmow 439.  
 Dunnnet Head 521.  
 Dunnottar Castle 510.  
 Dunolly Castle 499.  
 Dunoon 492. 497.  
 Dunphail 518.  
 Dunraven Castle 197.  
 Dunrobin Castle 520.  
 Duns 465.  
 Dunsinane 511. 516.  
 Dunstable 254.  
 Dunstaffnage Castle 499.  
 Dunstall Park 265.  
 Dunstanburgh Castle 424.  
 Dunster 128.  
 Dunton Green 13.  
 Dunwich 456.  
 Durdham Down 120.  
 Durham 418. xxxviii.  
 xxxix. xlv. liv.  
 Durness 523.  
 Dursley 182.  
 Durston 127. 102.  
 Dutchman's Cap 500.  
 Duty Point 166.  
 Dwrfdwy, the 306.  
 Dwygyfychi 289.  
 Dwyryd, the 315. 316.  
 Dyce 506.  
 Dyffryn 299. 300.  
 Dyff, see Dovey.  
 Dymock 192.  
 Dynevor Castle 208.  
 Dysart 508.  
 Dyserth 284.  
 Dysynni, the 306.  
 Eaglescliffe 417.  
 Eamont, the 396.  
 Eardington 188.  
 Eardisley 204.  
 Earlestown 337.  
 Earl's 46.  
 Earl's Barton 256. xxxvi.  
 Earlston 465.  
 Earlswood 46.  
 Easby Abbey 418.  
 Easedale Tarn 393. 394.  
 Eastbourne 42.  
 East Cowes 74.  
 — Grinstead 42. 45.  
 Eastham 344.  
 — Ferry 328.  
 East Harlsey 417.  
 — Hartlepool 417.  
 — Horndon 459.  
 Eastleigh 79.  
 East Linton 469.  
 Eastnor Park 191.  
 Eastwell 14.  
 Eaton Bridge 280.  
 — Hall 280.  
 Ebbsfleet 24.  
 Ecclefechan 470.  
 Eccles 337.

- Ecclesbourne Glen 40.  
 Eccleston Ferry 280.  
 Eckington 184.  
 Ecton 361.  
 Edale 377. 368.  
 Eday 525.  
 Eddystone Lighth. 142/143.  
 Eden, the 303. 382. 412.  
 Edenbridge 13.  
 Eden Hall 382.  
 Edensor 374.  
 Edgumbe, Mt. 141.  
 Edgehill 242. 337. 351.  
**Edinburgh** 474. liv.  
   Advocates Library 479.  
   Alexander & Bucephalus monument 483.  
   Antiquarian Mus. 483.  
   Arboretum 483.  
   Arthur's Seat 480.  
   Assembly Hall 478.  
   Bank of Scotland 478.  
   Black's Statue 477.  
   Blackford Hill 484.  
   Botanic Garden 483.  
   Bruntsfield Links 481.  
   Buccleuch's Statue 479.  
   Burns's Monument 481.  
   Calton Hill 480.  
   Canongate 479.  
   — Church 479.  
   Castle 477.  
   Castle Street 483.  
   Chalmers's Statue 483.  
   Charles's II. Statue 479.  
   Charlotte Square 483.  
   City Cross 479.  
   Commercial Bank 483.  
   Corstorphine Hill 484.  
   Cowgate 481.  
   Craigmillar Castle 484.  
   Dean Bridge 482.  
   — Cemetery 482.  
   Donaldson's Hospital 481. 482.  
   Duddingston Loch 480.  
   Dumbiedykes 480.  
   Dunsappie Loch 480.  
   East Princes Street Gardens 477.  
   Excursions 484.  
   Exhibition of the Scottish Academy 477.  
   Fettes College 482. 483.  
   Free Church Assembly Hall 478.  
   — — College 477.  
   Free Library 478.  
   George IV.'s Statue 483.  
   — Square 481.  
   — Street 483. 476.  
   Gillespie's Inst. 481.  
   Grange Cemetery 483.
- Edinburgh:**  
   Grassmarket 483.  
   Greyfriars' Church 482.  
   Hawthornden 484.  
   Heart of Midlothian 479.  
   Heriot's Hospital 481.  
   High School 481.  
   Holyrood Palace 480.  
   Infirmary 481.  
   Inverleith Park 483.  
   John Knox's House 479.  
   Law Courts 479.  
   Leith 483.  
   Livingstone's Statue 477.  
   Martyrs' Mon. 480.  
   Meadows 480. 481.  
   Medical School 481.  
   Melville Monument 483.  
   Merchant Company's Schools 481.  
   Merchiston Castle 483.  
   Moray House 479.  
   Mound 477.  
   Museum of Science & Art 481.  
   Music Hall 483.  
   National Gallery 477.  
   — Monument 481.  
   — Portrait Gall. 483.  
   Nelson Monument 480.  
   New Calton Burial Ground 481.  
   Newington 480.  
   New Town 476.  
   North Bridge 481.  
   Observatory 484.  
   Old Calton Burial Ground 480.  
   Old Town 476.  
   Parliament House 479.  
   Pitt's Statue 483.  
   Post Office 475. 480.  
   Prince Albert's Statue 483.  
   Princes Street 476.  
   Prison 480.  
   Queen's Drive 480.  
   Queensferry Street 482.  
   Queen's Park 480.  
   Queen Street 477.  
   Railway Stations 474. 482.  
   Ramsay's Statue 477.  
   Register House 480.  
   Royal Institution 477.  
   St. Andrew's Ch. 483.  
   — — Square 483.  
   — Antony's Chap. 480.  
   — Cuthbert's Ch. 482.  
   — George's Church 483.  
   — Giles's Church 478.  
   — John's Church 482.
- Edinburgh:**  
   St. Margaret's Loch 480.  
   — Mary's Cathedral 482.  
   Salisbury Crags 480.  
   Scott Monument 477.  
   Sheriff Court 478.  
   Simpson's Mon. 482.  
   South Bridge 481.  
   Statue Gallery 477.  
   Stewart's College 481.  
   — Monument 480.  
   Theatres 475.  
   Tolbooth 479.  
   Trinity Church 482.  
   — House 483.  
   Tron Church 479.  
   Union Bank 483.  
   University 481.  
   Warriston Cem. 483.  
   Water of Leith 482.  
   Watt College 481.  
   Waverley Market 480.  
   Wellington's Statue 480.  
   West Church 482.  
   — Princes Street Gardens 477. 482.  
   Wilson's Statue 477.
- Edington 113.  
 Edmonton 439.  
 Ednam 465.  
 Edrachillis Bay 523.  
 Edw, the 205.  
 Edwinstowe 409.  
 Edzell 511. 512.  
 Eel Pie Island 224.  
 Efford Beacon 157.  
 Eglinton Castle 491.  
 Eglishay 525.  
 Egloskerry 153.  
 Eglwyseg Rocks 310.  
 Eglwys Fach 269.  
 — Newydd 271.  
 Eigg 500.  
 Eildon Hills, the 466.  
 Elan, the 205.  
 Elderslie 497.  
 Elgin 505. 518.  
 Elham Valley 32.  
 Elidyr Fawr 320.  
 Elie 509.  
 Eliseg's Pillar 310.  
 Ellen's Isle 494.  
 Elleray 387. 390.  
 Ellesmere 279.  
 Ellisland 472.  
 Elstow 363.  
 Elswick 423. 424.  
 Elterwater 393.  
 Eltham 33.  
 Elvanfoot 470.  
 Elvaston Castle 358.  
 Elvetham House 75.  
 Elwy, the 234.

- Ely (Cambridge) 448.  
   xlii. xlv. xlvii. xlviii.  
   xlviii. xlix. lii. liv.  
 — (Wales) 196.  
 —, the 197.  
 Emsworth 55.  
 Enard Bay 522.  
 Enfield 439.  
 Ennerdale 402. 405.  
 — Water 402.  
 Enville 265.  
 Epping Forest 439.  
 Epsom 59. 62.  
 Erddig Hall 272.  
 Erdington 263.  
 Erewash, the 408.  
 Eridge 36. 37.  
 Erme, the 134.  
 Escombe Ch. 422. xxxv.  
 Esher 62.  
 Esk, the (Dumfries) 464.  
 —, the (Yorkshire) 428.  
 —, the North 484.  
 —, the South 510.  
 Eskbank 468.  
 Eskdale 389.  
 Esk Hause 405. 394.  
 Essendine 369.  
 Estlwaite Water 388.  
 Etchingam 37.  
 Etherow, the 366.  
 Eton 106. 222.  
 Ettrick Forest 467.  
 Etruria 352.  
 Evan, the 470.  
 Evenlode, the 189.  
 Evercreech 113.  
 Everley 428.  
 Eversley 75.  
 Evesham 188.  
 Ewebarrow 406.  
 Ewe Island 522.  
 Ewenny Priory 197.  
 Ewell 32.  
 Ewloe Castle 281.  
 Exe, the 103. 128. 129. 164.  
 — Head Hill 168.  
 Exeter 103. xlv. xlviii.  
 Exford 164.  
 Exminster 129.  
 Exmoor Forest 164. 128.  
 Exmouth 105.  
 Eyam 376.  
 Eye, the 468.  
 Eye Green 370.  
 Eyemouth 468.  
 Fairfield 378.  
 — Mt. 392. 395.  
 Fairford 189. lii.  
 Fair Isle 526.  
 Fairlight Glen 41.  
 Fairy Cross 160.  
 Fairy Glen 314. 289.  
 Fakenham 466.  
 Fal, the 144. 145.  
 Falkirk 486.  
 Falkland 508.  
 Falmer 52.  
 Falmouth 145.  
 Fareham 58.  
 Faringdon 108.  
 Farington 380.  
 Farley Castle 112.  
 Farnborough 75.  
 Farncombe 64.  
 Farne Isles 424.  
 Farnham (Surrey) 75.  
 — (Wilts) 102.  
 Farningham 18.  
 Farningham Road 18.  
 Farnley Hall 410.  
 Farnworth 338.  
 Farringford 73.  
 Far Sawrey 388.  
 Fast Castle 468.  
 Faversham 22.  
 Fawkhams 18.  
 Fawley 178.  
 Fearn 520.  
 Fearnan 517.  
 Featherstonehaugh 426.  
 Felbrig Hall 455.  
 Felixstowe 453.  
 Fell Foot 390. 393.  
 Fender Falls 518.  
 Fen District 448.  
 Fendom More 520.  
 Fenny Compton 242.  
 — Stratford 363.  
 Fermain Bay 87.  
 Fernhill Heath 189.  
 Fernherst Castle 466.  
 Ferryhill Junction 418.  
 Ferryside 202.  
 Fetlar 526.  
 Ffestiniog 316.  
 Field Place 61.  
 Filey 428.  
 Filton 121.  
 Finchale Priory 421.  
 Findhorn Glen 505.  
 Fingal's Cave 500.  
 Firls Beacon 42.  
 Firth of Forth 476. 482.  
 — of Lorn 499. 500.  
 — of Tay 511.  
 Fishbourne 68.  
 Fisher Gill 406.  
 Fisherrow 470.  
 Fisherwick 356.  
 Fishguard 203.  
 Fishhouse 69.  
 Fish Ponds 181.  
 Fistard 349.  
 Fitful Head 526.  
 Fitzford 136.  
 Five Lanes 153.  
 — Oaks 93.  
 Fladbury 188.  
 Flamborough Head 428.  
 Flax-Bourton 122.  
 Flaxley Abbey 174.  
 Fleet 75.  
 Fleetwood 381.  
 Fletching 45.  
 Flicquet Bay 93.  
 Flint 283.  
 Flintshire 283.  
 Flodden 465.  
 Floors Castle 465.  
 Floriston 470.  
 Floutern Tarn 402.  
 Flowerdale 505.  
 Flushing 145.  
 Fochabers 506.  
 Foel Llys 289.  
 Foinaven 523.  
 Folkestone 15. 14.  
 Fonthill Abbey 101.  
 Ford (Argyll) 498. 500.  
 — (Devon) 138. 160.  
 — (Sussex) 53.  
 — Abbey 102.  
 — of Tarff 512.  
 Fordoun 510.  
 Foreland, the 168.  
 Forest Hill 44.  
 — Lodge 512.  
 Forfar 511.  
 Forge Valley 428.  
 Formby 336.  
 Forrabury 157.  
 Forbes 505. 518.  
 Forse 521.  
 Forsinard 521.  
 Forss Water 523.  
 Fort, the 97.  
 Fort Augustus 503.  
 — William 503.  
 Forter Castle 511.  
 Forth, the 495. 496. etc.  
 — Bridge, the 485. 507.  
 — & Clyde Canal 493.  
 Fortrose 519.  
 Fotheringay 256. 370.  
 Fountains Abbey 431.  
 Foula 526.  
 Four Ashes 265.  
 Fowey 144.  
 Foxdale 349.  
 Foxfield 384.  
 Fox Hills 75.  
 — Howe 390.  
 Foyers, Fall of 504.  
 Framlingham 456.  
 Frant 37.  
 Fraserburgh 506.  
 Fratton Junction 56.

- Fremington 161.  
 Frensham Great Pond 65.  
 Freshford 113.  
 Freshwater 72. 73.  
 Friar's Crag 400.  
 Friday Street 60.  
 Fridd-Du 290.  
 Frocester 182. lvi.  
 Frodsham 281.  
 Frome 122. 109. 114.  
 —, the 97.  
 Frongoch 307.  
 Frwdgrech Falls 206.  
 Fullerton 82.  
 Furnace 269.  
 Furness Abbey 384.  
 Fusedale 398.  
 Fushiebridge 468.  
  
 Gad's Hill 21. 33.  
 Gaerwen 295.  
 Gainsborough 437.  
 Gairloch 505.  
 Gairloch 503.  
 Galashiels 467.  
 Gala Water, the 467. 468.  
 Gallantry Bower 159.  
 Galloway 473.  
 Gallt-y-Bladur 270.  
 — y-Foel 313.  
 Ganllwyd Glen 302. 303.  
 Garawalt Falls 513.  
 Garbourn Pass 398.  
 Gareloch 506.  
 — Head 506.  
 Gargunnoch 496.  
 Garliestown 474.  
 Garlinge 24.  
 Garrick's Villa 224.  
 Garry, the 518.  
 — Bridge 518.  
 Garstang 381.  
 Garston 338. 351.  
 Garth Point 291.  
 Gartness 496.  
 Garve 519.  
 Gatcombe Park 71.  
 Gatehouse of Fleet 473.  
 Gatesgarth 402. 405.  
 Gatheshead 422.  
 Gatton 45.  
 Gauer Water 507.  
 Gaunt House 242.  
 Gavenny, the 192.  
 Gawsword 352.  
 Georgeham 163.  
 Georgemas 521.  
 Gidleigh Castle 137.  
 Gilling 416.  
 Gillingham 22. 102.  
 Gilsland Spa 425.  
 Giltar Point 211.  
 Gipping, the 452.  
  
 Gipsy Hill 44.  
 Girvan 491.  
 Glamis 511.  
 Glamorganshire 193.  
 Glan Conway 312.  
 Glandovey 269. 270.  
 Glaramara 401. 405.  
 Glasbury 204.  
**Glasgow 486.**  
 Alexandra Park 490.  
 Argyle Street 489.  
 Bank of Scotland 488.  
 Barony Church 488.  
 Botanic Gardens 489.  
 Broomielaw 488.  
 Buchanan St. 489.  
 Camp Hill 489.  
 Cathcart Castle 490.  
 Cathedral 488.  
 Common Hall 489.  
 Corporation Gall. 489.  
 Cross 489.  
 Docks 488.  
 Excursions 490.  
 George Square 488.  
 Glasgow Bridge 488.  
 — Green 488.  
 Harbour 488.  
 High Street 488.  
 Hunterian Museum 489.  
 Industries 487.  
 Kelvin 489.  
 Kelvingrove Park 489.  
 Langside 490.  
 Mitchell Library 489.  
 Merchants' House 488.  
 Municipal Build. 488.  
 Necropolis 488.  
 Nelson's Mon. 488.  
 Post Office 486. 488.  
 Queen's Park 489.  
 Railway Stations 486.  
 Royal Exchange 489.  
 — Infirmary 488.  
 Saltmarket 489.  
 Sauchiehall Street 489.  
 Shipbuilding 487.  
 Statues 488. 489.  
 Theatres 486.  
 Tron Church 489.  
 Trongate 489.  
 Union Street 489.  
 University 489.  
 Victoria Infirmary 490.  
 West End Park 489.  
 Western Infirmary 489.  
 Glaslyn, the 322. 323. 326.  
 Glasney Abbey 145.  
 Glas-Pwll 270.  
 Glastonbury 125. xxxiv.  
 xxxix. xlii. xliii. lvi.  
 Glasven 523.  
 Glazebrook 338.  
  
 Glazebury 337.  
 Glen Affric 519.  
 — Aray 492.  
 — Callater 513.  
 — Cannich 519.  
 Glencaple 472.  
 Glen Clunie 513.  
 Glencoe 502.  
 Glencoin 404.  
 Glencroce 492.  
 Glen Erichdie 518.  
 Glen Falloch 493. 507.  
 Glenfarg 516.  
 Glen Helen 349.  
 Glenisla 511.  
 Glen Loth 520.  
 Glenluce 474.  
 Glenlyn 166.  
 Glen Nant 500.  
 — Nevis 503.  
 — Ogle 502.  
 Glenorchy 502.  
 Glenridding 398.  
 Glen Rosa 492.  
 — Roy 507.  
 — Sannox 492.  
 Glenshee 513.  
 Glen Shiel 503. 504. 519.  
 — Sligachan 501.  
 — Strathfarrar 519.  
 Glenthorne 168. 169.  
 Glen Tilt 512.  
 Gloddaeth House 288.  
 Glomach Falls 519.  
 Glossop 366.  
 Gloucester 170. xxxvii.  
 xlix. l. lii. liv.  
 Glutton Dale 379.  
 Glyders, the 315. 320.  
 Glyn Ceiriog 310. 311.  
 Glynde 42.  
 Glyndyfrdwy 308.  
 Glyn Neath 198.  
 Goatfell 492.  
 Goats Water 389.  
 Gogowen 268. 272.  
 Godalming 64.  
 Godley 356.  
 Godshill 71.  
 Godstone 13.  
 Godstow Nunnery 242.  
 Gogar 485.  
 Gogarthe Abbey 287.  
 Gogmagog Hills 440.  
 Golden Grove 208.  
 Goldrill Beck 396.  
 Golspie 520.  
 Gometry 500.  
 Gomshall 46.  
 Goodrich 175.  
 Goodwic 203.  
 Goodwin Sands 24.  
 Goodwood 55.

- Gordale Scar 412.  
 Gordon Castle 506.  
 Gorebridge 468.  
 Gorey 92.  
 Goring 107. 220.  
 Gorleston 458.  
 Gorphwysfa 321. 326.  
 Gosforth 408.  
 Gosport 58. 80.  
 Goudhurst 14.  
 Gouffre, the 88.  
 Gourcock 497.  
 Govan 497.  
 Gowbarrow 397. 404.  
 Gower Peninsula 200.  
 Gowerton 202. 208.  
 Goyt, the 366.  
 Grabhurst Hill 128.  
 Grampond Road 144.  
 Grandborough Road 253.  
 Grange 384. 401.  
 — Court 173.  
 Grantchester 448.  
 Grantham 368.  
 Granton 484.  
 Grantown 518.  
 Grant's House 468.  
 Grasmere 394.  
 Grately 98.  
 Gravesend 33. 18.  
 Grays 459.  
 Great Berkhamstead 253.  
 — Brington 256.  
 — Chesterford 440.  
 — Doward 175.  
 — Durnford 101.  
 — End 405. 407.  
 — Gable 407. 405. 408.  
 — Grimsby 434.  
 — Haldon, the 129.  
 — Hangman 164.  
 — How, the 391.  
 — Langdale 393. 390.  
 — Links Tor 135.  
 — Malvern 190.  
 — Marlow 222.  
 — Missenden 252.  
 — Orme's Head 286.  
 — Rocks Dale 356.  
 Greeba 348. 349.  
 Greenaley 169.  
 — Point 128.  
 Greenfield 345.  
 Green Gable 405. 407.  
 Greenhithe 33.  
 Green Lane 336.  
 Greenloaning 510.  
 Greenock 497.  
 Greenodd 388.  
 Greenside 404.  
 Greenup Edge 395.  
 Greenway House 133.  
 Gresford 273.  
 Greta, the 382. 399.  
 Gretna Green 464. 471.  
 — Junction 470.  
 Grève au Lançon 91.  
 — de Lecq 94.  
 Grey Knotts 407.  
 — Mare's Tail 497.  
 Greystoke 401.  
 Griff 258.  
 Grimspound 137.  
 Grindleford Bridge 376.  
 Grisedale Pass 395.  
 Grongar Hill 208.  
 Groombridge 42. 37.  
 Grosmont Castle 176.  
 Grosnez, Cape 94.  
 Grouville 92.  
 Grove Park 12.  
 Growar 156.  
 Gruinard 522.  
 Guernsey 86.  
 Guildford 63. 46.  
 Guilsfield 268.  
 Guisborough 429.  
 Gulberwick 526.  
 Gull Rock 88. 147.  
 Gull's Bridge 526.  
 Gulval 149.  
 Gumfreston 212.  
 Gummer's How 387.  
 Gunnislake 136.  
 Gunton 455.  
 Gunwalloe 146.  
 Gurt Down 164.  
 Guthrie 512.  
 Guy's Cliff 245.  
 Gweek 145.  
 Gwennap 146.  
 Gwilli, the 209.  
 Gwinear Road 146.  
 Gwithian 148.  
 Gwrfai, the 321.  
 Gwrych 285.  
 Gwydir Castle 312.  
 Hackfall Woods 431.  
 Hackness 428.  
 Haddington 469.  
 Haddon Hall 373.  
 Hadleigh 459.  
 Hadnall 271.  
 Hafod 271.  
 Hagley 265.  
 Hailsham 37.  
 Halesowen Church 263  
 Halesworth 456.  
 Halifax 411. 345.  
 Halkirk 521.  
 Hallamshire 366.  
 Hallatrow 121.  
 Halliford 223.  
 Hallin Fell 397.  
 Hall-in-the-Wood 344.  
 Halstead 12. 451.  
 Haltwhistle 426.  
 Halwill 153.  
 Hamble, the 79. 82.  
 Hambledon Lock 221.  
 Hambleton Hills 417.  
 Hamilton 490.  
 Hamoaze, the 139. 141.  
 Hampshire 55.  
 Hampton 224. 258.  
 — Court 62. 224.  
 — Load 188.  
 — Lucy Church 251.  
 Ham Street 41.  
 Hamworthy 96.  
 Handa, isl. 523.  
 Handborough 189.  
 Handsworth 262. 263.  
 Hangman Hill 164.  
 Hanley 352.  
 Hanois Rocks 88.  
 Hants 55.  
 Hanwood 267.  
 Harbledown 32.  
 Hardknott Castle 390.  
 Hardraw Force 418.  
 Hardwick Hall 409.  
 — House 221.  
 Harefield 251.  
 Harewood House 429.  
 Harlech 298.  
 Harleston 256.  
 Harlow Hill 430.  
 Haroldswick 526.  
 Harpenden 364.  
 Harrogate 429.  
 Harrow 253.  
 — on-the-Hill 251.  
 Hart Crag 399.  
 Hartford 351. 281.  
 Hartington 379.  
 Hartland 157. 159.  
 Hartlebury 187.  
 Hartlepool 417. 418.  
 Hartshill 356.  
 Harwich 452.  
 Haslemere 64.  
 Hassendean 465.  
 Hassocks 47.  
 Hastings 39.  
 Hatfield 371.  
 Hatherleigh 135.  
 Hathersage 376.  
 Hatton 247.  
 Haughley Road 453. 459.  
 Haughmond Abbey 267.  
 Hauteville House 87.  
 Havant 56. 66.  
 Haven Street 68.  
 Haverfordwest 203.  
 Haverhill 451.  
 Havre Gosselin 90.  
 Hawarden 281. 273.

- Hawes 412. 417.  
 — Water 398.  
 Hawick 465.  
 Hawkhurst 14.  
 Hawkshead 388.  
 Haworth 411.  
 Hawthornden 484.  
 Hay 201. 192.  
 Hayburn Wyke 428.  
 Haydon Bridge 426.  
 Hayes Place 17.  
 — Water 396. 398.  
 Hayle 148.  
 Hayling 56.  
 Haymarket 507.  
 Haystacks 405.  
 Haytor 130. 134.  
 Hayward's Heath 47.  
 Heacham 450.  
 Headingley 410.  
 Heale House 101.  
 Heathfield 130.  
 Hebrides, the 505.  
 Heckington xlvii.  
 Heddon's Mouth 165. 168.  
 Hedsor 222.  
 Heeley 367.  
 Heigham 455.  
 Heilim 523.  
 Hele 163.  
 Helensburgh 506. 491.  
 Hellesborough 162.  
 Helford Passage 145. 146.  
 Hellfield 412.  
 Helm Crag 391. 394.  
 Helmsdale 520.  
 Helmsley 416.  
 Helsing 281. 328.  
 Helston 146. 145.  
 Helvellyn 395. 398. 406.  
 Hemel Hempstead 253.  
 Hendon 365.  
 Henfield 52.  
 Hengistbury Head 95.  
 Hengoe 195.  
 Hengrave Hall 459.  
 Henley 224.  
 Henllys 294.  
 Hennacliff 157.  
 Hensbarrow 144. 153.  
 Henwick 190.  
 Hereford 178. 192. xlvii.  
 xlviii. liv. lv.  
 Herefordshire 174.  
 — Beacon 191.  
 Herm 88.  
 Herne Bay 23.  
 — Hill 17.  
 Heron Court 96.  
 Hertford 371.  
 Hest Bank 381.  
 Hever 13. 36.  
 Heytesbury 113.  
 Hexham 426.  
 Higham 33.  
 — Ferrers 256.  
 Highbridge 127.  
 Highclere Castle 107.  
 High Crag 405.  
 — Cross 388. 393.  
 Highdown Hill 53.  
 High Force 418. 404.  
 Highley 188.  
 Highnam 173.  
 High Pennard 200.  
 — Raise 395.  
 — Side 406.  
 — Street 398.  
 — Tor, the 373. 201.  
 Highworth 108.  
 High Wycombe 218.  
 Hildenborough 13.  
 Hillside 510. 512.  
 Hillswick 526.  
 Hinchingsbrook 371.  
 Hindhead 65.  
 Hindon 104.  
 Hinton Admiral 95.  
 Hirnant Valley 307.  
 Hirwain 196. 198.  
 Hitchin 363. 371.  
 Hobbes Point 214.  
 Hobby Drive 158. 160.  
 Hockley 263.  
 Hodgeston Church 213.  
 Hog's Back, the 64.  
 Holbeck 411.  
 Holker Hall 384.  
 Holkham 450.  
 Hollardy Hill 168.  
 Hollingsbury Hill 51.  
 Holme 370.  
 — Lacy 178.  
 Holmesley 96.  
 Holmwood 61.  
 Holne 134.  
 — Chase 134.  
 Holnicote 165.  
 Holstone Down 165.  
 Holsworthy 153.  
 — & Bude Canal 153.  
 158.  
 Holt 107.  
 Holyhead 295.  
 Holy Island 424.  
 — Loch 497.  
 Holytown 486. 471.  
 Holywell 283.  
 Honddu 205.  
 Honeybourne 188.  
 Honister House 402.  
 Honiton 103.  
 Honor Oak Park 44.  
 Hoo 33.  
 Hook 75.  
 Hooton 328.  
 Hope (Flint) 273. 281.  
 — (Derby) 367. 376.  
 — Dale 376.  
 —, the 523.  
 Hopeman 505.  
 Hopetoun 485.  
 Horley 46.  
 Hornby Castle 417.  
 Horncastle 437.  
 Hornchurch 459.  
 Horner Woods 165.  
 Hornsea 433.  
 Horrabridge 135.  
 Horringford 71. 68.  
 Horsham 61. 52.  
 — Steps 130.  
 Horsmonden 14.  
 Horsted Keynes 45.  
 Horton 201.  
 Horton Kirby 18.  
 Houghall 421.  
 Houle, La 94.  
 House Cove 147.  
 Housesteads 426.  
 Hove 51.  
 Howden 413. liv.  
 Howtown 398.  
 Hoxa 525.  
 Hoy 525.  
 Hoylake 283. 336.  
 Hoyle's Mouth 211.  
 Hucknall Torkard 439.  
 Huddersfield 345.  
 Hughenden Manor 218.  
 Hugh Town 152.  
 Hull 432. liii.  
 Humber, the 433.  
 Huna 521.  
 Hungerford 107.  
 Hunstanton Hall 450.  
 — St. Edmund's 450.  
 Hunter's Inn 165.  
 Huntingdon 370. 361.  
 Huntly 506.  
 Hurley Lock 221.  
 Hursley 79.  
 Hurstbourne 98.  
 Hurst Castle 95.  
 Hurstmonceaux 52.  
 Hurstpierpoint Park 47.  
 Hurton 337.  
 Hythe 14. 74. 82.  
 Icart Bay 88.  
 Icklesham 41.  
 Ickleton Street 107.  
 Icknield Street 355.  
 Ickworth House 459.  
 Icolmkill 500.  
 Ifley 218. 219. 242.  
 xxxix.  
 Ightham Moat 13.  
 Ilford Bridges 168.



- Ilfracombe 161.  
 Ilkeston 409.  
 Ilkley 410. 429.  
 Ilgill Head 407. 408.  
 Ilminster 102.  
 Ilsham Grange 132.  
 Ilston Valley 202.  
 Ince Hall 336.  
 Inchcape 510.  
 Inchgarvie, isl. 508.  
 Inchkeith 58.  
 Inchnadamph 520.  
   lugestre 353.  
 Ingleborough 412.  
 Ingleton 112.  
 Ingress Abbey 33.  
 Innellan 497.  
 Innerleithen 467.  
 Innerwick 468.  
 Instow Quay 160.  
 Inveramsay 506.  
 Inveraray 492.  
 Inverarigaig 504.  
 Inverarnan 493.  
 Invercannich 519.  
 Invercauld 514.  
   — Bridge 513.  
 Inverchapel 492.  
 Inveresk 469.  
 Invergarry Castle 503.  
 Invergordon 519.  
 Inverkeithing 508.  
 Invermoriston 504.  
 Inverness 504.  
 Inverpolly 522.  
 Invershin 520.  
 Inversnaid 493.  
 Invernglas Water 507.  
 Inverurie 506.  
 Iona 500.  
 Ipswich 452.  
 Irk 339.  
 Ironbridge 188.  
 Irongray 472.  
 Irthing, the 425.  
 Irvine 491.  
 Irwell, the 337. 339.  
 Ise, the 361.  
 Isis, the 217.  
 Isla, the 511.  
 Islay 498.  
 Isle of Grain 33.  
 Islip 218. 361.  
 Ithen, the 79. 80.  
 Ithon, the 207.  
 Ivy Bridge 134.  
   — Castle 88.  
  
 James Green 201.  
 Janvrin Island 93.  
 Jarrow 424. xxxv.  
 Jedburgh 465.  
 Jenkin's Crag 392.  
  
 Jerbourg Cape 88.  
 Jersey 90.  
 Jervaulx Abbey 417.  
 Jesmond Dene 424.  
 Jethou 88.  
 John o' Groat's House 521.  
 Johnston 204.  
 Joppa 470.  
 Jordans 252.  
 Juniper Hall 60.  
 Jura 497. 499.  
  
 Kearsney 32.  
 Keeston Hill 214.  
 Keighley 411.  
 Keiss 521.  
 Keith 506.  
 Kelso 465.  
 Kelvedon 451.  
 Kemble 170.  
 Kempley 192.  
 Kendal 381.  
 Kenilworth 246.  
 Kenmore 517.  
 Kennet, the 107. 221.  
 Kent 18.  
   —, the 384.  
 Kentmere 398.  
 Kent's Cavern 132.  
 Kenyon 337.  
 Keper Hospital 421.  
 Keppelcove Tarn 399.  
 Kerne Bridge 175.  
 Kerrera 499.  
 Kerry 268.  
 Kerrydale 505.  
 Kershope Foot 465.  
 Keskadale 402.  
 Keston Common 17.  
 Keswick 399.  
 Kettering 361.  
 Kettlewell 417.  
 Keymer Junction 42. 47.  
 Keynsham 113.  
 Kidderminster 263.  
 Kidlington 242.  
 Kidsty Pike 398.  
 Kidwelly 202.  
 Kilbowie 487.  
 Kilburn 253.  
 Kilchurn Castle 498.  
 Kildonan 521.  
 Kilgerran 203.  
 Kilkhampton 157. 158.  
 Killay 200. 202.  
 Killearn 496.  
 Killiecrankie 518.  
 Killin 510. 502. 517.  
 Killingworth 424.  
 Kilmarnock 473.  
 Kilmelfort 498. 500.  
 Kilmorack Falls 519.  
 Kilpeck 192. 180.  
  
 Kilsby 255.  
 Kiltearn. Bl. Rock of 519.  
 Kilyvrough House 202.  
 Kilwinning 491.  
 Kimbolton 361.  
 Kinder Scout 377.  
 Kineton 242.  
 Kinghorn 508.  
 Kingsbridge 134.  
 Kingsclere 98.  
 Kingsdown 25.  
 Kingsgate 24.  
 Kingshouse 507.  
 Kingskerswell 130.  
 King's Lynn 450.  
   — Sutton 242.  
 Kingston (I. of Wight) 70.  
   — (on Thames) 224.  
   — Lisle 107.  
 King-wear 132.  
 King's Weston 121.  
 Kingswood 247.  
 Kingston 204.  
 Kingussie 518. 507.  
 Kinlochewe 505.  
 Kinloch Aylort 503.  
   — Rannoch 518.  
 Kinloss Abbey 505.  
 Kinnoul Hill 511.  
 Kinross 496. 516.  
 Kippen 496.  
 Kippenross Park 495.  
 Kirk Bride 350.  
 Kirkaig, the 523.  
 Kirkby Lonsdale 412.  
   — Stephen 412. 418.  
 Kirkcaldy 505.  
 Kirkconnell 470.  
 Kirkcudbright 473.  
 Kirkfell 405.  
 Kirkfieldbank 450.  
 Kirkham 381.  
   — Abbey 426.  
 Kirkhammerton 416.  
 Kirkintilloch 496. 486.  
 Kirkliston 485.  
 Kirk Maughold 350.  
   — Michael 348. 350.  
 Kirkpatrick 470.  
 Kirkstall Abbey 410.  
   411. xlii.  
 Kirkstead 437.  
 Kirkstone Pass 396.  
 Kirkwall 525.  
 Kirn 497.  
 Kirriemuir 511.  
 Kirtle Bridge 470.  
 Kitlands 60.  
 Kits Coty House 34.  
 Kittle 202.  
 Knaphill 63.  
 Knaresborough 416.  
 Knebworth 371.

- Knepp Castle 52.  
 Knighton 207.  
 Knight Wood, the 83.  
 Knole 13.  
 Knoll 390.  
 Knowle 247.  
 Knowsley 336.  
 Knucklas 207.  
 Knutsford 281.  
 Kyle Akin Ferry 503.  
 — of Sutherland 520.  
 — of Tongue 523.  
 Kyles of Bute 498.  
 Kylesku Ferry 523.  
 Kymin Hill 176.  
 Kynance Cove 147.  
  
 Lacock Abbey 109.  
 Ladybank 508. 516.  
 Lady Booth 377.  
 — Place 221.  
 Lagg 492.  
 Laggan 508.  
 La Hogue Bie 93.  
 Laindon 459.  
 Lairg 520.  
 Lake District 385.  
 — Side 384. 387.  
 Lake Vyrnwy 307.  
 Laleham 223.  
 Lamberhurst 14.  
 Lamesley 422.  
 Lamlash 492.  
 Lammas Castle 412.  
 Lamorna Cove 149/150.  
 Lampeter 209.  
 Lamphey 213.  
 Lanark 490.  
 Lancaster 381.  
 Lancing 52.  
 L'Anresse Bay 88.  
 — Common 85.  
 Landwednack 147.  
 Landore 198.  
 Landport 56.  
 Land's End 150/151.  
 Landulph 142.  
 Lanercost Priory 425. 384.  
 Langdale Pikes 390. 393.  
 Langholm 465.  
 Langland Bay 200.  
 Langley 106.  
 — Hall 421.  
 — Mill 409.  
 Langness 349.  
 Langside 490.  
 Langstrath Beck 403.  
 Lanhydrock 144.  
 Lansdown 112.  
 Lantern Hill 162.  
 Lanyon 151.  
 Lapford 105.  
 Largo 509.  
  
 La Rocque 92.  
 Latheron 521.  
 Lathkill Dale 373.  
 Latrigg 406.  
 Lauder 468.  
 Laugharne 202.  
 Launceston 153.  
 Laurencekirk 510.  
 Lavant 61.  
 Laver, the 431.  
 Lawers 517.  
 Lawrence Hill 121.  
 Laxey 348.  
 Laxford Bridge 520. 523.  
 Lea, the 364. 371. 439.  
 Leadburn 468.  
 Leam, the 243.  
 Leamington 243.  
 Leamside 421.  
 Leatherhead 59.  
 Leckhampton Hill 183.  
 Ledbury 192.  
 Ledmore 520.  
 Lee (Devon) 161. 162.  
 — Bay 165.  
 — on-the-Solent 58.  
 Leeds 409.  
 — Castle 35.  
 Leek 352.  
 — Wootton 246.  
 Leen, the 438.  
 Leicester 358.  
 Leigh 352.  
 — Down 122.  
 Leighton 251.  
 — Buzzard 254.  
 Leiston 456.  
 Leith 483.  
 — Hill 60.  
 Lelant Bay 148.  
 Leman, the 129. 130.  
 Lennoxton 496.  
 Leny, Pass of 494. 502.  
 Lenzie 486.  
 Leominster 180.  
 L'Erée 88.  
 Lerwick 526.  
 Leslie 508.  
 Letterston 203.  
 Leuchars 508.  
 Leven 509.  
 —, the 384. 493.  
 Levers Water 389.  
 Lewes 42. 45.  
 Lewis 509.  
 Lexden 452.  
 Leyburn 417.  
 Leys, the 175.  
 Lezayre 348. 350.  
 Lichfield 353. xlvii. xlviii.  
 Liddel, the 464.  
 Liddesdale 465.  
 Lidford 135.  
  
 Lifton 135.  
 Lihou 83.  
 Limpley Stoke 107.  
 Linby 439.  
 Lincluden Abbey 472.  
 Lincoln 434. xxxvi. xxxix.  
 xl. xli. xlii. xlv. xlvi.  
 Lindisfarne 424. 425.  
 xxxviii.  
 Lindley 356.  
 Lingmell 405. 407.  
 Lingmoor Fell 390. 393.  
 Lingwood 455.  
 Linley 188.  
 Linnithgow 485.  
 Linn of Dee 512.  
 — of Muich 514.  
 — of Quoich 513.  
 Liphook 65.  
 Liskeard 143.  
 Lismore 500.  
 Liss 65.  
 Littlecote Hall 107.  
 Little Haldon 129.  
 Littlehampton 53.  
 Little Haven 203.  
 — Hempton 134.  
 — Langdale 390. 393.  
 — Maplestead 451.  
 Littlemore 241.  
 Little Orme's Head 287.  
 Littleton 64.  
 Liverpool 328.  
 Bluecoat Hospital 333.  
 Bold Street 333.  
 Botanic Gardens 334.  
 Bowes' Mus. 334.  
 Canning Place 333.  
 Castle Street 333.  
 Cattle Market 334.  
 Conserv. Club 332.  
 Convent of Notre  
 Dame 334.  
 County Sessions House  
 331.  
 Custom House 333.  
 Dale Street 332.  
 Docks 335.  
 Duke Street 335.  
 Electric Railway 335.  
 Environs 336.  
 Everton 334.  
 Exchange 332.  
 Goree Piazzas 335.  
 Government School of  
 Art 333.  
 Greek Church 333.  
 Junior Reform Club 332.  
 Landing Stage 335.  
 Law Courts 331.  
 Library, Free 332.  
 Liverpool College 334.  
 — Institute 333.

- Liverpool:**  
 Liverpool University  
 College 334.  
 Lyceum 333.  
 Medical Institution 331.  
 — School 334.  
 Mersey Tunnel 336.  
 Mount Pleasant 334.  
 Municipal Offices 332.  
 Museum 332.  
 Newsham Park 334.  
 Picton Reading Room  
 332.  
 Pier Head 335.  
 Police Court 332.  
 Post Office 330.  
 Prince's Park 334.  
 Railway Stations 328.  
 332. 333.  
 Revenue Offices 332.  
 Rodney Street 333.  
 Royal Infirmary 334.  
 — Institution 333.  
 Sailors' Home 333.  
 St. Francis Xavier's  
 Church 334.  
 — George's Church 333.  
 — — Hall 331.  
 — James's Cem. 333.  
 — John's Church 332.  
 — — Market 333.  
 — Luke's Church 333.  
 — Margaret's Ch. 334.  
 — Matthew's & St.  
 James' Church 334.  
 — Michael's Ch. 333.  
 St. Nicholas' Ch. 332.  
 — Peter's Church 333.  
 Seamen's Orphanage  
 334.  
 Sefton Park 331.  
 Shaw Street 334.  
 Stanley Park 334.  
 Statues 331. 333. 334.  
 Steamers 329.  
 Synagogue 334.  
 Theatres 329.  
 Town Hall 332.  
 Toxteth Park Chapel  
 334.  
 Unitarian Chapel 333.  
 — Church 333.  
 Walker Fine Art Gal-  
 lery 331.  
 Wavertree Park 334.  
 Wellington Mon. 331.  
 Welsh Presbyterian  
 Church 334.  
 Workhouse 334.  
 Young Men's Christian  
 Association 331.
- Liverpool Reservoir 307.  
 Liza, the 405. 402.
- Lizard, the 146.  
 — Town 147.  
 Llanaber Church 300.  
 Llanbadarn-Fawr 271.  
 Llanbeblig Church 296.  
 Llanbedr 298.  
 Llanberis 318.  
 — Pass 320.  
 Llanbrynmair 268.  
 Llandaff 196. xliii. xliv.  
 Llandderfel 308.  
 Llanddona 295.  
 Llanddwyve 300.  
 Llandegai 292.  
 Llandewi-Brefi 209.  
 Llandilo 208.  
 Llandisilio Church 294.  
 Llandoverly 207.  
 Llandrillo 308. 285.  
 Llandrindod Wells 207.  
 Llandudno 285.  
 Llandyssil 209.  
 Llanelltyd 300. 303.  
 Llanelly 202.  
 Llanfachreth 306.  
 Llanfair (Anglesey) 295.  
 Llanfairfechan 290.  
 Llanfihangel 270.  
 Llanfyllin 268.  
 Llangadock 208.  
 Llangammarch Wells 207.  
 Llangollen 308.  
 Llangorse Pool 205.  
 Llangunllo 207.  
 Llangunnor 209.  
 Llanidloes 205.  
 Llanilar 210.  
 Llanmorlais 200.  
 Llanrhaiadr 285.  
 — yn-Mochnant 268.  
 Llanrhos 288.  
 Llanrhychwyn 312.  
 Llanrwst 312.  
 Llanstephan Castle 202.  
 Llanthony Abbey 192.  
 Llantrissant 197.  
 Llantwit Major 197.  
 Llantysilio 308. 310.  
 Llanuwchllyn 306.  
 Llanvihangel 192.  
 Llanwddyn Valley 307.  
 Llanwrda 208.  
 Llanwrtyd Wells 207.  
 Llany Cil 306.  
 Llanyrnnech 268.  
 Llawhaden Castle 210.  
 Llawllech Mts. 299.  
 Llechog 319. 326.  
 Llechrhyd 205.  
 Lledr Valley 314. 315.  
 Lleyn Prom. 297. 301.  
 Lliwedd 313. 324.  
 Llugwy, the 312.
- Llwhwr, the 202.  
 Llwyngwriol 270.  
 Llyfnant Valley 269. 270.  
 Llyn Aran 305.  
 — Arenig 307.  
 — Crafnant 312. 321.  
 — Cwlyd 321.  
 — Cynwech 302.  
 — Ddu'r Arddu 326. 327.  
 — Elsi 313.  
 — Ffynnon-y-Gwas 327.  
 — Garnedd 316.  
 — Geirionydd 321.  
 — Gwernan 304.  
 — Gwynant 323.  
 — Idwal 314. 320.  
 — Llydaw 326.  
 — Ogwen 314. 292.  
 — Padarn 318.  
 — Paris 319. 320.  
 — Quellyn 322.  
 — Safadden 205.  
 — Tecwyn 316.  
 — Tegid 307.  
 — Teyrn 326.  
 — Trigraienyn 306.  
 — Tryweryn 308.  
 — y-Cae 306.  
 — y-Cwn 320.  
 — y-Dinas 323.  
 — y-Dywarthen 322.  
 — y-Gadr 305. 322.  
 — y-Gafr 305.  
 — y-Morwynion 316.  
 — y-Parc 312.  
 Llyinaw Mymbyr 321.  
 Loch A'an 513.  
 — Achallt 522.  
 — Achray 494.  
 — Aline 500.  
 — Aish 503. 519.  
 — Arkaig 503.  
 — Arklet 494.  
 — Assynt 520. 523.  
 — Awe 492. 498. 500.  
 — Baddegyle 522.  
 — Broom 522.  
 — Cairnbawn 523.  
 — Callater 513.  
 Lochcarron 519.  
 Loch Cornisk 501.  
 — Dochfour 503. 504.  
 — Drunkie 496.  
 — Earn 502. 510.  
 Lochearnhead 510.  
 Loch Eck 492.  
 — Eil 503.  
 — Eilt 503.  
 — Eribol 523.  
 — Ericht 518.  
 — Etive 501.  
 Lochetivehead 501.  
 Loch Ewe 522

- Loch Eye 520.  
 — Fleet 520.  
 — Fyne 492. 498.  
 — Garry 518.  
 — Gilp 498.  
 Lochgilphead 498.  
 Loch Glencoul 523.  
 — Glendhu 523.  
 Lochgoilhead 492.  
 Loch Inch Castle 474.  
 — Inchar 523.  
 — Inver 523.  
 — Katrine 494.  
 — Ken 473.  
 — Laggan 507.  
 — Leven (Fife) 496.  
 — — (Argyll) 502.  
 516.  
 — Linnhe 500. 502.  
 — Lochy 503.  
 — Lomond 493.  
 — Long 491. 506.  
 — of the Lowes 517.  
 — Lubnaig 494. 502.  
 — Luichart 519.  
 — Lurgan 522.  
 — Lydoch 507.  
 — Maree 505.  
 — Melfort 500.  
 — Menteith 496.  
 Lochnagar 513.  
 Loch-na-Nuagh 503.  
 — Ness 504.  
 — Oich 503.  
 — Rannoch (Perthshire) 507. 518.  
 — Rauza 492.  
 — Ridden 498.  
 — Rosque 505.  
 — Ruar 521.  
 — Ryan 474.  
 — Scavaig 501.  
 — Shiel 503.  
 — Shin 520.  
 — Sloy 507.  
 — of Stenness 525.  
 — Striven 498.  
 — Tay 517.  
 — Tollie 522.  
 — Torridon 505. 519.  
 — Treig 507.  
 — Trool 473.  
 — Tulla 507.  
 — Tummel 518.  
 — Vennachar 494.  
 — Watten 521.  
 Lockerbie 470.  
 Locko Park 353.  
 Lodore Falls 400.  
 Logan Rock 150.  
 London 1.  
 Longdendale 365.  
 Longford Castle 101.  
 Longhope 174.  
 Longleat 113. lvii.  
 Long Meg 382.  
 Long Melford 451.  
 Longniddry 469.  
 Longnor 379.  
 Longship Rocks 151.  
 Longtown 464.  
 Looe 142. 143. 146.  
 Lord Isle 400.  
 Loseley 64.  
 Lossiemouth 506.  
 Lostwithiel 144. 153.  
 Loth 520.  
 Loudwater 218.  
 Loughborough 358.  
 Loughor 202.  
 Loughrigg Fell 392.  
 Louth 437.  
 Lowestoft 456.  
 Lowes Water 402.  
 Low Gill 381. 442.  
 — Hartsop 398.  
 Lowick 361.  
 Lowman 129.  
 Low Water 389.  
 — Wood Hotel 387. 390.  
 Luccombe Chine 69.  
 Luce Bay 474.  
 Lucker 424.  
 Luckham 165.  
 Luddington 250.  
 Ludlow 181.  
 Lugar, the 473.  
 Lulworth Castle 97.  
 Lumley Castle 422.  
 Luncarty 511. 516.  
 Lundy 159.  
 Lune, the 381.  
 Luss 493.  
 Lustleigh 130.  
 Luton 254. 364.  
 Lutterworth 256.  
 Luxulion Valley, the 153.  
 Lybster 521.  
 Lydbrook 175. 177.  
 Lydd 41.  
 Lydney 193.  
 Lydstep 212.  
 Lyme Regis 102. 97.  
 Lymington 72. 95.  
 Lyn, the 164. 166. etc.  
 — Bridge 164.  
 — Cliff 167.  
 Lyndhurst 83.  
 — Road 95.  
 Lynher, the 142. 143.  
 Lynmouth 166. 164.  
 Lynn 450.  
 Lynton 166. 164.  
 Lytham 381.  
 Lyulph's Tower 397.  
 Macclesfield 345.  
 Macduff 506.  
 Machno, the 344.  
 Machrihanish Bay 492.  
 Machynlleth 269.  
 Madeley 352.  
 Madingley 448.  
 Maenporth 146.  
 Maentwrog 317.  
 — Road 308.  
 Maes Cwm 319.  
 — Garmon 281.  
 — y-Gaer 290.  
 Maeshove 525.  
 Magna Charta Is. 223.  
 Maiden Castle 97. 421.  
 Maidenhead 222.  
 Maiden Newton 97.  
 — Paps 465. 521.  
 Maidstone 34.  
 Maikenfield Hall 431.  
 Mainland 524.  
 Malden 62.  
 Maldon 451.  
 Malew 349.  
 Mallaig 507.  
 Malling 35. xl.  
 Mallwyd 268.  
 Malmesbury 108. xlvi.  
 liv.  
 Malmesmead 164. 167.  
 Malton 427.  
 Malvern 190. liv.  
 — Hills 190.  
 Mam Tor 377.  
 Man, Isle of 346.  
 Manaccan 146.  
 Manaton 130.  
 Manchester 338.  
 Albert Square 342.  
 All Saints' Church 343.  
 Ancoats 343.  
 Assize Courts 342.  
 Athenæum 343.  
 Bellevue Gardens 344.  
 Botanic Gardens 344.  
 Broughton 339.  
 Cathedral 341. lii.  
 Cheadle 341. 343.  
 Cheetham Hill 339.  
 Cheetham College 342.  
 Church of the Holy Name 343.  
 City Art Gallery 343.  
 Concert Hall 339.  
 County Gaol 342.  
 Deansgate 342.  
 Exchange 341.  
 Eye Hospital 343.  
 Factories 340.  
 Fallowfield 339. 343.  
 Free Trade Hall 343.  
 Grammar School 342.

- Manchester :**  
 Library, Free 342.  
 Manchester Art Museum 343.  
 — School 340.  
 — Ship Canal 344. 328.  
 Market Street 341.  
 Memorial Hall 343.  
 Mosley Street 343.  
 Old Trafford 339.  
 Owens College 343.  
 Oxford Street 343.  
 Peel Park 341.  
 Piccadilly 340.  
 Post Office 339. 341.  
 Railway Stations 338. 340. 342. 343.  
 Roman Catholic Cathedral 344.  
 Royal Infirmary 340.  
 Rusholme 343.  
 Rylands Library 342.  
 St. Peter's Church 343.  
 Salford 344. 339.  
 School Board 342.  
 — of Art 343.  
 Smithfield Market 341.  
 Statues 341. 342.  
 Theatres 339. 343.  
 Town Hall 342.  
 Victoria University 343.  
 Whitworth Inst. 344.  
 — Park 344.  
 Workhouse 342.  
 Young Men's Christian Association 343.  
**Manesty** 401.  
**Mangotsfield** 181.  
**Manifold, the** 379.  
**Manningtree** 452.  
**Manod Mawr** 316.  
**Manorbier** 212. 213.  
**Mansfield** 363. 437.  
**Manton** 361.  
**Mapledurham** 221.  
**Mappleton** 380.  
**Marazion** 143.  
**March** 370. 371. 450.  
**Mardale Green** 393.  
**Margam Abbey** 198.  
**Margate** 23.  
**Marhamchurch** 157.  
**Mark Ash Wood** 83.  
**Market Bosworth** 360.  
 — Drayton 265.  
 — Harborough 361.  
 — Jew 148.  
 — Rasen 434.  
 — Weighton 432.  
**Markinch** 508.  
**Mark's Tey** 451.  
**Marlborough** 108.  
**Marldon** 132.  
**Mar Lodge** 513.  
**Marlow** 222.  
**Marple** 356.  
**Marshfield** 193.  
**Marsh Lock** 221.  
 — Mills 136.  
**Marston** 416.  
 — Mine 281.  
 — Moor 416.  
**Martin, Isle** 522.  
**Maryport** 384.  
**Mary-Tavy** 135.  
**Masborough** 409.  
**Masbury** 113.  
**Masham** 431.  
**Masson** 373.  
**Matlock** 372. 357.  
**Matterdale End** 404.  
**Mauchline** 473.  
**Maumbury Rings** 97.  
**Mavis Grind** 526.  
**Mawcarse** 516.  
**Mawddach, the** 299. 301.  
**Mawnan Smith** 146.  
**Maxwelltown** 472.  
**May, Isle of** 469.  
 — Hill 174. 176.  
**Maybole** 491.  
**Mayfield** 37.  
**Mealvourvonie** 504.  
**Measach Falls** 522.  
**Measand Beck** 398.  
**Meavy** 136.  
**Medina, the** 67. 71.  
**Medlock, the** 339.  
**Medmenham** 221.  
**Medway, the** 13. 33.  
**Meikle Ferry** 520.  
**Melfort Pass** 500.  
**Mell Fell** 404.  
**Melmerby** 431.  
**Melrose** 466.  
**Melton Constable** 455.  
 — Mowbray 360.  
**Melvich** 521. 523.  
**Menai Bridge Village** 294.  
 — Station 295.  
 — Suspension Bridge 293.  
**Mendip Hills** 113. 122. 126.  
**Menheniot** 143.  
**Menston** 410.  
**Menteith, Lake of** 496.  
**Mentmore** 254.  
**Menopham** 18.  
**Merchiston** 471.  
**Merripit** 137.  
**Merrivale** 137.  
**Mersey, the** 328. 330. 336. 338. 339. 351. etc.  
**Merstham** 45.  
**Merstone** 71.  
**Merthyr Tydvil** 196.  
**Methil** 503.  
**Mewslade Bay** 201.  
**Mey** 521.  
**Micheldean** 174.  
 — Road 174.  
**Michelham Priory** 43.  
**Mickleden** 403.  
**Micklefield** 411.  
**Mickleham** 60.  
**Micalder** 471. 436.  
**Middleham** 417.  
**Middlesbrough** 417.  
**Middleton Cross** 372.  
 — Dale 376.  
 — in-Teesdale 418.  
 — Junction 345.  
**Middletown** 267.  
**Midhurst** 61.  
**Milford (Pembroke)** 204.  
 — (Surrey) 61.  
 — Haven 204. 214.  
 — on-Sea 95.  
**Mill Bay** 136.  
**Millbeck** 400. 380.  
**Millbridge** 65.  
**Millbrook** 142.  
**Mill Dale** 379.  
**Miller Brow** 387.  
**Miller's Dale** 356. 379.  
**Mill Gill Force** 417.  
**Millisle** 474.  
**Millslade** 167.  
**Milton** 95.  
**Milton Park** 370.  
**Milverton** 243.  
**Minchin Head** 201.  
**Minehead** 128.  
**Minety** 170.  
**Minstead** 83.  
**Minster (Cornwall)** 157.  
 — in-Thanel 25.  
 — in-Sheppey 22.  
**Minsterley** 267.  
**Minto Crags** 465.  
**Mirables** 70.  
**Mirfield** 345.  
**Mitcham** 59.  
**Moat Lane** 268.  
**Mochras Peninsula** 298.  
**Modbury** 138.  
**Moel Cynweh** 303.  
 — Ddu 323.  
 — Eilio 320. 322.  
 — Fammau 285. 281.  
 — Ferna 308.  
**Moelfre** 299.  
**Moel Hebog** 324.  
 — Offrwm 300. 302.  
 — Morfydd 308.  
 — Siabod 313. 321.  
 — Wnion 290.  
**Moelwyn** 324. 316. 318.  
**Moel-y-Gamelin** 308. 310.  
 — y-Geifr 307.

- Moel-y-Geraint 309.  
 — y-Gest 298.  
 — y-Golfa 268.  
 — y-Senicl 298.  
 — y-Tryfan 321.  
 Moflat 470.  
 — Dale 467.  
 Mold 281. li.  
 Mole, the 46. 59.  
 Mona 293.  
 Moncrieff Hill 511.  
 Moness Falls 517.  
 Moniaive 472.  
 Monifieth 509.  
 Monkey Is. 222.  
 Monkstone Prom. 212.  
 Monkton Priory 213.  
 Monkwearmouth 421.  
 xxxv.  
 Monmouth 175.  
 Monnow, the 175.  
 Monsal Dale 356.  
 Montgomery 268.  
 Mont Mado 94.  
 — Orgueil 92.  
 Montrose 510.  
 Monzie 510.  
 Moorhampton 204.  
 Moor Park 75. 252.  
 Moorswater 143.  
 Morecambe 381.  
 Moreton 97.  
 — Hampstead 130.  
 — in-the-Marsh 188.  
 Morfa Harlech 298.  
 Morlais 196.  
 Morpeth 424.  
 Morrone Hill 513.  
 Morte Point 163.  
 Morthoe 161. 163.  
 Mortimer 106.  
 Morton Farm 68.  
 — Pinkney 242.  
 Morvah 151.  
 Morven 514. 521.  
 Morwell Rocks 142.  
 Morwenstow 157.  
 Mosedale 406.  
 Mossiel 473.  
 Mossley 345.  
 Mostyn 283.  
 Mote Park 35.  
 Motherwell 471.  
 Mottistone 70.  
 — Down 71.  
 Moulin 518.  
 — Huet Bay 83.  
 Moulsey Lock 224.  
 Moulsoford 107. 220.  
 Mound, the 520.  
 Mount Caburn 42  
 — Edgcumbe 141.  
 — Harry 42.  
 Mount Lee 223.  
 Mountjoy 421.  
 Mount St. Bernard 360.  
 — Sorrel 358.  
 — Stuart 498.  
 Mousa 526.  
 Mousehole 149.  
 Mouse Water 491.  
 Mouth Mill 159.  
 Moye, La 93.  
 Much Wenlock 181.  
 Muck 500.  
 Muirkirk 473.  
 Muir of Ord 519.  
 Muirtown 504.  
 Muker 418.  
 Mulfra 151.  
 Mulgrave Castle 429.  
 Mull, Isle of 500.  
 — of Cantyre 498.  
 — of Galloway 474.  
 Mullyon 146.  
 Mumbles, the 199.  
 Mumbles Road 208.  
 Mundesley 455.  
 Munness Castle 526.  
 Mungasdale 522.  
 Munloch 519.  
 Murthly 516.  
 Murtle 514.  
 Musselburgh 470.  
 Mutley 134. 136. 138.  
 Mylor 145.  
 Mynach, the 271.  
 Mynffordd 298. 318.  
 Mynydd Nodal 307.  
 — Mawr 322.  
 — Moel 305.  
 Mytham Bridge 376.  
 Nab Cottage 391.  
 — Ferry 388.  
 — Scar 391. 392.  
 Naburn 413.  
 Nailsea 122.  
 Nailsworth 182.  
 Nairn 505.  
 Nan Bield Pass 393.  
 Nannau 302.  
 Nant-Eos 271.  
 — Ffranco 315.  
 Nant Gwyllt 205.  
 — Gwynant 323.  
 — Mill 321.  
 Nantlle 297.  
 Nantwich 352.  
 Nant-y-Gwryd 321.  
 — y-Mor 323.  
 Narberth 210.  
 Naseby 256. 361.  
 Nash Cliffs, the 197.  
 Naworth 425.  
 Near Sawrey 388.  
 Neath 193.  
 —, the 198.  
 Neb, the 350.  
 Needles, the 73.  
 Neidpath Castle 467.  
 Nene, the 255. 256. 369.  
 Ness, the 504. 519.  
 Neston & Parkgate 273.  
 Netherby Hall 464.  
 Nether Stowey 127.  
 Nethy Bridge 518.  
 Netley 59. xlvii.  
 — Abbey 82.  
 Neville's Cross 421.  
 Nevin 297.  
 New Abbey 472.  
 Newark 368. 437. liii.  
 — Abbey 63.  
 Newbattle Abbey 468.  
 New Biggin 412.  
 Newbridge 195.  
 — on-Wye 205.  
 New Brighton 336.  
 — Brompton 22.  
 Newbury 107.  
 Newcastle 422. liv.  
 — Emlyn 203.  
 — under-Lyme 352.  
 Newcastleton 465.  
 Newchurch 71. 68.  
 New Cross 12. 44.  
 — Cumnock 473.  
 Newent 192.  
 New Forest 82.  
 — Galloway 473.  
 Newgale Bridge 215.  
 New Hailes 469.  
 Newhaven (England) 42.  
 — (Scotland) 484.  
 New Holland 433.  
 Newington 22.  
 Newlands 402.  
 — Corner 61.  
 Newlyn 149.  
 Newmarket (Suffolk) 458.  
 — (Wales) 284.  
 New Milford 204.  
 — Mills 356.  
 Newnham 193.  
 Newport (Salop) 353.  
 — (Wales) 203.  
 — (Monmouth) 193.  
 — (Wight) 71.  
 — Pagnell 254.  
 New Quay (Cardigan) 209.  
 — (Cornwall) 144. 154.  
 — Radnor 180. 204.  
 — Romney 41.  
 — Shoreham xlv.  
 — Southgate 371.  
 Newstead Abbey 439.  
 Newton Abbot 130. 105.  
 — le-Willows 337.

- Newtown 72. 146. 268.  
 — Stewart 473.  
 Neyland 204.  
 Nicholaston 202.  
 Nidd, the 430.  
 Ningwood 72.  
 Nith, the 472.  
 Niton 70.  
 Noe, the 376.  
 Noirmont 93.  
 Noltland 525.  
 Norbury 380.  
 — Park 60.  
 Norfolk Broads 457.  
 Norham 465.  
 Normanhurst 38.  
 Normanton 409.  
 Norris Castle 74.  
 Northallerton 417.  
 Northam 80.  
 — Burrows 160.  
 Northampton 255. xxxix.  
 North Berwick 469.  
 Northcourt 70.  
 North Downs 45. 59.  
 — Esk 484.  
 Northleet 33.  
 North Foreland 24.  
 — Hill 128. 169. 191.  
 Northiam 41.  
 North Queensferry 508.  
 — Ronaldshay 525.  
 — Road 134. 138.  
 — Rode 352.  
 — Shields 421.  
 — Stoke 112.  
 — Tawton 135.  
 Northumberland Lakes  
 426.  
 North Wales 282.  
 — Walsham 455.  
 Northwich 281. 351.  
 Northwood 251.  
 North Wooton 450.  
 Norton Bridge 353.  
 — Fitzwarren 128.  
 Norwich 453. xxxvii.  
 xlv. xlvii.  
 Norwood 44.  
 Noss 526.  
 Nothe, the 97.  
 Nottingham 438.  
 Noup Head 525.  
 Novar, the 519.  
 Nuneaton 356.  
 Nuneham Courtenay 219.  
 — Park 217.  
 Nunwell 68.  
 Nutcombe Wood 167.  
 Nutfield 13.  
 Oakham 361. xxxix. xl.  
 xli.  
 Oakley 361.  
 — Park 170.  
 Oare Church 161.  
 Oareford 164.  
 Oatlands Park 62. 223.  
 Oban 499.  
 Ochil Hills 496.  
 Ochtertyre 510.  
 Ockenden 459.  
 Ockley 61.  
 Ockwells 222.  
 Oddicombe 132.  
 Oddington 212.  
 Odiham 75.  
 Offa's Dyke 268. 204.  
 207.  
 Offchurch Bury 243.  
 Offham Green 35.  
 Ogbury Hill 101.  
 Ogmore Castle 197.  
 Ogwen, the 250.  
 Okehampton 135.  
 Okement, the 135.  
 Old Barrow, the 164.  
 — Basing 75.  
 — Colwyn 285.  
 — Cumnock 473.  
 Oldham 345.  
 Old Hunstanton 450.  
 — Llanberis 320.  
 — Man, the 389.  
 — Meredith, the 297.  
 — Sarum 98.  
 — Windsor Lock 223.  
 Oliver's Mount 428.  
 Ollerton 368.  
 Olney 363.  
 Onchan 348.  
 Orbliston 506.  
 Ord of Caithness 521.  
 Ore 41.  
 Oreston 138.  
 Orkney Islands 521.  
 Ormathwaite 400.  
 Ormesby 458.  
 Orme's Head 286. 287.  
 Ormiston 469.  
 Ormskirk 336.  
 Orpington 12.  
 Orrest Head 386.  
 Orwell, the 452.  
 Osborne 74.  
 Oscott 263.  
 Osmington 97.  
 Ossian's Cave 502.  
 Oswestry 268.  
 Otley 410. 429.  
 Otterhourne 79.  
 Otterham 153.  
 Otterspool 337.  
 Ottery St. Mary 103.  
 Oulton Broad 456.  
 Oundle 256.  
 Ouse, the 42. 47. 254. 361.  
 362. 413. 416. 450. etc.  
 Oxenfell 393.  
 Oxenholme 381.  
 Oxenhope 411.  
 Oxford 224. lii. lvi. lvii.  
 lviii. lix.  
 All Saints' Church 237.  
 — Souls College 237.  
 Alms Houses 240.  
 Ashmol. Museum 233.  
 Balliol College 238.  
 Boats 224.  
 Bodleian Library 232.  
 Botanic Garden 236.  
 Brasenose College 232.  
 Broad Street 238.  
 — Walk 231.  
 Carfax 240.  
 Castle 240.  
 Cathedral 229.  
 Christ Church 228. lvii.  
 — — Meadow 231.  
 Clarendon Building 233.  
 College Barges 231. 235.  
 Commemoration 228.  
 Convocation House 233.  
 Corpus Christi Coll. 230.  
 Divinity School 233. lvi.  
 Environs 241.  
 Examination Schools  
 232. 236.  
 Exeter College 237.  
 Hertford College 231.  
 High St. 236.  
 Indian Institute 233.  
 Jesus College 237.  
 Keble College 234.  
 Lady Margaret Hall  
 240.  
 Lincoln College 237. lix.  
 Manchester Coll. 231.  
 Mansfield College 234.  
 lix.  
 Martyrs' Memorial 238.  
 Merton Coll. 230. xlvii.  
 Municipal Build. 240.  
 Music Room 233.  
 New Coll. 234. xlix. lix.  
 New Inn Hall 240.  
 Oriel College 231.  
 Pembroke College 240.  
 Post Office 224. 240.  
 Proscholium 232.  
 Pusey House 239.  
 Queen's College 236.  
 Radcliffe Infirmary 239.  
 — Library 231.  
 — Observatory 239.  
 St. Alban Hall 231.  
 — Aldate's 210.  
 — Aloysius's 239.  
 — Edmund Hall 235.

- Oxford:**  
 St. Frideswide xlvii.  
 — Giles's Church 239.  
 — Hugh's Hall 240.  
 — John's College 239.  
 — Mary's 231. lvii.  
 — — Hall 231.  
 — Mary Magdalen Church 238.  
 — — — College 235.  
 — Michael's 239.  
   xxxvi.  
 — Pauls lvii.  
 — Peter's in the East 235.  
 Schools 232. 236.  
 Sheldonian Theatre 233.  
 Show Sunday 231.  
 Somerville College 240.  
 Taylor Inst. 238. lix.  
 Trinity College 238.  
 Union Society 239.  
 University College 236.  
 — Galleries 238.  
 — Museum 234.  
 — Park 234.  
 — Press 239.  
 Wadham College 233.  
 Water Walks 236.  
 Worcester College 239.  
 Wycliffe Hall 239.  
**Oxtd** 45.  
**Oxwich** 201.  
**Oykell** 520.  
**Oystermouth** 199. 200.  
**Pabo Hill** 288.  
**Packwood House** 263.  
**Paddock Wood** 14. 35.  
**Padstow** 154.  
**Paignton** 132.  
**Paisley** 491.  
**Pandy** 192.  
 — Mill 304. 314.  
**Pangbourne** 107. 220.  
**Pannaiich Wells** 514.  
**Panorama Walk** 300.  
**Panshanger** 371.  
**Pantglas** 297.  
**Par** 144. 153.  
**Parkeston Quay** 452.  
**Parkgate** 283. 328.  
**Parkhurst Forest** 72.  
**Park-le-Breos** 202.  
 — Mill 202.  
**Parkside** 337.  
**Parkstone** 96.  
**Parracombe** 164.  
**Parrett, the** 127.  
**Parsley Hay** 379.  
**Partick** 497.  
**Parton** 473.  
**Paston** 455.  
**Patchway** 121.  
**Pateley Bridge** 430.  
**Pater** 214.  
**Patricroft** 337.  
**Patterdale** 397.  
**Paul Church** 149.  
**Paviland Caves, the** 201.  
**Peak** 428.  
 —, the 371.  
 — Cavern 376.  
 — Forest Station 356.  
**Peakirk** 370.  
**Peckforton** 281.  
**Peebles** 467.  
**Peel** 350.  
**Pegwell Bay** 21.  
**Pelter Bridge** 392.  
**Pembrey** 202.  
**Pembroke** 213.  
 — Dock 214.  
**Pembrokeshire** 210.  
**Penally** 211.  
**Penarth** 195.  
**Pencader** 209.  
**Penclawdd** 208.  
**Pendennis Castle** 145.  
**Pen Dinas** 271.  
**Pendine** 202.  
**Pendle Hill** 344.  
**Pendleton** 338.  
**Pendragon Castle** 412.  
**Pendre** 270.  
**Penenden Heath** 35.  
**Penge** 17. 44.  
**Pengwern Hall** 309.  
**Penielheugh** 465.  
**Penistone** 366.  
**Penkridge** 265.  
**Penmaen** 202.  
**Penmaenbach** 289.  
**Penmaenmawr** 289.  
**Penmaenpool** 301. 300.  
**Penmon Priory** 294.  
**Pennalt** 176.  
**Pennard** 201.  
**Penpergwm** 193.  
**Pen Pits** 113.  
**Penpole Point** 121.  
**Penrice** 201.  
**Penrhyn** 288. 318.  
 — Castle 292.  
**Penrhyndeudraeth** 298.  
**Penrith** 382.  
**Penryn** 145.  
**Pensarn** 285. 298.  
**Penselwood** 113.  
**Pensford** 121.  
**Penshurst** 13. 36.  
**Pentargain Cove** 157.  
**Pentillie Castle** 142.  
**Pentland Firth** 524.  
 — Hills 484. 471.  
**Penton Hook Lock** 223.  
**Pentraeth** 295.  
**Pentre Velas** 315.  
**Pentrwyn** 237.  
**Penwylit** 206.  
**Penyard** 174.  
**Penybont** 207. 299.  
**Pen-y-Coed** 309.  
 — y-Crug 206.  
 — y-Fan 206.  
 — y-Gaer 312.  
 — y-Ghent 412.  
 — y-Groes 297.  
 — y-Gwryd 321.  
 — y-Gyffnau 323.  
 — y-Hitch 201.  
 — y-Pass 321. 324. 326.  
**Penzance** 148.  
**Perran Porth** 154.  
**Perranwell** 145.  
**Pershore** 188. xlv.  
**Perth** 510. 516.  
**Peterborough** 369. xlii.  
   xlv. xlv.  
**Peterhead** 506.  
**Petersfield** 66.  
**Petit Bot** 88.  
**Petteril, the** 382.  
**Petworth** 61.  
**Pevensey** 52.  
**Peveril Castle** 376.  
**Philipstown** 485.  
**Pickering** 427. 416.  
**Picton** 417.  
 — Castle 203.  
**Piercefield Park** 177.  
**Pierowall** 525.  
**Pierrepoint House** 65.  
**Pike o'Blisco** 390.  
**Pill** 204.  
**Pilling** 381.  
**Pilmoor** 416.  
**Pilning** 121.  
**Pilton** 161.  
**Pinkie** 469.  
**Pinner** 251. 253.  
**Pirnmill** 492.  
**Pistyll Rhaiadr** 268.  
 — y-Cain 304.  
 — y-Llyn 270.  
**Pitchford Hall** 267.  
**Pitlochry** 517.  
**Pitsea** 459.  
**Place Fell** 397. 398.  
**Plas** 317. 318.  
 — Newydd 294. 309.  
**Pleinmont Point** 88.  
**Plinlimmon** 269. 205.  
**Plumpton** 42.  
 — Park 430.  
**Pluscarden Abbey** 506.  
**Plym, the** 131. 136. 139.  
**Plymouth** 138.  
**Plymstock** 138.



- Plympton 134.  
 Pocklington 432.  
 Point of Ayre 350.  
 Pokesdown 95.  
 Polegate 42.  
 Poljew Cove 116.  
 Polly 523.  
 Polmont 486.  
 Polperro 143.  
 Poltesco 146.  
 Polurrian Cove 146.  
 Pomona 524.  
 Pont-Aberglaslyn 323.  
 Pontac 92.  
 Pontardulais 203.  
 Pont Cysylltau 272. 314.  
 — Ddu 300.  
 Pontefract 413.  
 Pont Erwyd 271.  
 Pontfadog 314.  
 Pontfaen 311.  
 Pont Llanio 209.  
 — Neath Vaughan 198.  
 — Newydd 290. 316.  
 — — y-Groes 271.  
 Pontrilas 192.  
 Pont-y-Gromlech 321.  
 — y-Gyfyng 313.  
 — y-Mynach 271.  
 — y-Pair 312.  
 — y-Pant 314. 315.  
 Pontypool 193.  
 — Road 193.  
 Pontypridd 195.  
 Poole 96.  
 Poole's Hole 378.  
 Poolewe 522.  
 Pooley Bridge 396.  
 Porchester 58.  
 Porlock 128. 165. 169.  
 — Hill 165.  
 — Weir 165. 169.  
 Port Askaig 498.  
 — Bannatyne 498.  
 — Carlisle 384.  
 — Dinorwic 295.  
 — Eliot 142.  
 — Ellen 498.  
 — Erin 349.  
 — Eynon 201.  
 — Glasgow 497.  
 Porthcawl 198.  
 Porthleven 148.  
 Porthlwyd 312.  
 Portinscale 401.  
 Port Isaac 154.  
 — — Road 154.  
 Portishead 121.  
 Portland Castle 97.  
 — Island 97.  
 Port Madoc 298. 318.  
 — of Menteith 496.  
 Portobello 468. 470.  
 Porton 98.  
 Portpatrick 474  
 Port Penrhyn 291.  
 Portreath 154.  
 Portree 501.  
 Port St. Mary 349.  
 Portsea 53.  
 Portskewett 193.  
 Port Skillion 348.  
 Portsmouth 56.  
 Port Soderick 348.  
 — Sonachan 498. 500.  
 Portsoy 506.  
 Port Sunlight 328.  
 — Talbot 198.  
 — Victoria 33.  
 — William 474.  
 Post Bridge 137.  
 Potteries 352.  
 Poulton 381.  
 Poundbury Castle 97.  
 Powderham Castle 129.  
 Powys Castle 267.  
 Poynings 51.  
 Poyntz Castle 215.  
 Pradanack Head 147.  
 Prawle Point 133.  
 Precely Hills 203.  
 Precipice Walk 303.  
 Preesgweene 272.  
 Prestatyn 284.  
 Presteign 204. 207. 180.  
 Preston (Brighton) 51.  
 — (Lancashire) 380. 336.  
 Prestonpans 469.  
 Preston Park 47.  
 Prestwick 491.  
 Priestfield 264.  
 Prince's Risborough 248.  
 Princetown 136. 137.  
 Prior Park 112.  
 Probus 144.  
 Prudhoe 426.  
 Prysor, the 317.  
 Puckaster 70.  
 Puffin Island 295.  
 Pulborough 61.  
 Pull Wyke Bay 388. 393.  
 Pumpsaint 208.  
 Purbeck Island 97.  
 Purfleet 459.  
 Purley (Oxon) 221.  
 — (Surrey) 45.  
 Purton 170. liv.  
 Pwll-du Bay 200.  
 Pwllheli 297.  
 Pyle 198.  
 Quaker's Yard 196.  
 Quainton Road 253.  
 Quantock Hills 127. 128.  
 Quarley Hill 98.  
 Quarr Abbey 67.  
 Quarry Woods 222.  
 Queenborough 22.  
 Queen Camel 102.  
 — Eleanor's Cross 225.  
 Queensferry 485.  
 Queen's Ferry 283.  
 Quellyn Lake 320.  
 — — Station 322.  
 Quenvais, Le 93.  
 Quex 24.  
 Quinag 523.  
 Quiraing, the 502.  
 Quoit 151.  
 Quorndon 358.  
 Raby Castle 422. 418.  
 Radley 217.  
 Radnor Park 14.  
 Radstock 113. 122.  
 Raglan 176. 193.  
 Rainford 338.  
 Rainham 22.  
 Rame Head 142.  
 Ramp Holme 387.  
 Ramsbottom 344.  
 Ramsey (Man) 350. 348.  
 — (island) 217.  
 — (Peterborough) 370.  
 Ramsgate 24.  
 Rammore Common 60.  
 Rannoeh 507. 518.  
 Rapparee Cove 162.  
 Ratho 485.  
 Raven Fall 317.  
 Ravenglass 384.  
 Ravensbourne 17.  
 Ravensworth Castle 422.  
 Rawlinson Nab 387.  
 Raynes Park 62.  
 Raynham Park 456.  
 Reading 106. 221.  
 Reay 523.  
 Reculver 23.  
 Redbridge 82. 94.  
 Redcar 429.  
 Redcastle 519.  
 Redditch 189.  
 Redhill Junction 14. 45.  
 Redlands Wood 60.  
 Redmire 417.  
 Red Pike (Buttermere)  
 402. 400.  
 — — (Mosedale) 406.  
 Redruth 146.  
 Red Screes 396.  
 — Tarn 395. 399.  
 — Wharf Bay 295.  
 Reedhau 455.  
 Reedsmouth 424. 426.  
 Reekie Linn 511.  
 Reepham 455.  
 Reigate 45.  
 Reinton Mandeville 102.

- Renfrew 497.  
 Renton 493.  
 Repton-Willington 190  
   xxxv.  
 Reston 468.  
 Restormel Castle 144.  
 Retford 368.  
 Rew Down 71.  
 Reynoldston 201. 202.  
 Rhaiadr Cwm 316.  
 — Ddu 308. 317.  
 — Gorge 269.  
 — Mawddach 304.  
 Rhayader 205.  
 Rheidol 270. 271.  
 Rhiconich Inn 523.  
 Rhinns of Galloway 474.  
 Rhinog Fawr 299.  
 Rhiw, the 268.  
 Rhiwargor 307.  
 Rhobell-Fawr 300. 303.  
 Rhondda, the 195.  
 Rhossily 201.  
 Rhuddlan 284.  
 Rhu Nohar 505.  
 Rhyd-Ddu 322.  
 Rhyl 284.  
 Rhymney 195.  
 —, the 193. 195.  
 — Bridge 192. 195.  
 Ribble, the 412. 380. 344.  
 Ribblehead 412.  
 Ribston 430.  
 Riccarton 465.  
 Richborough 25.  
 Richmond (Surrey) 224.  
 — (York) 418.  
 — Hill 224.  
 Rickmansworth 251.  
 Riddings 464.  
 Ridgeway, the 107. 212.  
 Rievaulx Abbey 416.  
 Ringwood 96.  
 Ripon 430.  
 Rippon Tor 134.  
 Rivals, the 297.  
 Roade 251.  
 Robertsbridge 37.  
 Robin Hood's Bay 423.  
 Robinson 400. 402.  
 Rocester 380.  
 Roch Castle 214.  
 Rochdale 345.  
 Roche, the 345.  
 Roches Rocks 153.  
 Rochester 18.  
 Rock 154.  
 — Ferry 328.  
 Rockford 167.  
 Rock Inn 134.  
 Rocky Valley 156.  
 Rokeby 418.  
 Roker-on-Sea 422.  
 Rolleston 437.  
 Rollright Stones 188.  
 Roman Bridge 315.  
 Romford 450. 459.  
 Romilly 356.  
 Romney Marsh 41.  
 Romsey 82. 98.  
 Ronaldshay 525.  
 Roodee, the 283.  
 Rookley 71.  
 Roose 384.  
 Rosehill 258. 425.  
 Rosherville 18.  
 Roslin 485.  
 — Castle 485.  
 Ross 174.  
 Rossett Crag 403.  
 Rothwaite 401.  
 Rothay, the 388. 390. 392.  
 — Bridge 393.  
 Rothbury 424.  
 Rother, the 37.  
 Rotherham 368. 409.  
 Rotherhithe 12.  
 Rotherly 102.  
 Rothes 506. 518.  
 Rothesay 498.  
 Rothiemurchus Forest  
   513.  
 Rothley Temple 360.  
 Rottingdean 51.  
 Roudham 449.  
 Rougemont Castle 103.  
 Rousay 525.  
 Row 506.  
 Rowardennan 493.  
 Rowland's Castle 66.  
 Rowsley 373. 356.  
 Row Tor 154.  
 Rowtor Rocks 373.  
 Roxburgh 465.  
 Roy Bridge 507.  
 Roze 93.  
 Ruabon 272. 311.  
 Ruardean Hill 178.  
 Ruberslaw 465.  
 Rudyard 352.  
 Rugby 256. 356.  
 Rugeley 353.  
 Ruislip Park 251.  
 Rum 500.  
 Rumbling Bridge (Dollar)  
   496.  
 — — (Dunkeld) 517.  
 Runcorn 337. 351.  
 Runnimedde 223.  
 Runswick 429.  
 Rushen Abbey 348.  
 Rushford Castle 137.  
 Rushmore 102.  
 Russel 88.  
 Ruston 352.  
 Ruthin 285.  
 Ruthwell 472.  
 Rydal 391.  
 — Hall 391.  
 — Mount 391.  
 — Water 591.  
 Ryde 67.  
 Rye 41.  
 —, the 417.  
 Rylstone 411.  
 Saddleback 406.  
 Saddleworth 345.  
 Saffron Walden 439.  
 Sailmore 522.  
 St. Abb's Head 468.  
 — Agnes 145. 151.  
 — — (island) 152.  
 — Agnes's Beacon 146.  
 — Albans 364. xxxiv.  
   xxxvii. liv.  
 — Andrews 508.  
 — Anne 89.  
 — Anne's Hill 223.  
 — Ann's Chapel 136. 320.  
 — Apolline, Chapel of 88.  
 — Aubin's 93.  
 — — Bay 91. 93.  
 — Audries 128.  
 — Asaph 284.  
 — Austell 144.  
 — Bees 385.  
 — Blazey 144. 153.  
 — Boniface Down 69.  
 — Boswell's 465.  
 — Brelade's Church 93.  
 — Briavel's 176. 178.  
 — Bride's Bay 215.  
 — Budeaux 138.  
 — Buryan 150.  
 — Catharine's Ferry 492.  
 — — Hill (Surrey) 64.  
 — — — (Wight) 70.  
 — — — (Winchester) 79.  
 — — Rock 211.  
 — Catherine's 113.  
 — Chad 355.  
 — Clears 203.  
 — Cleer 144.  
 — Clement 92.  
 — Columb 153. 154.  
 — — Road 153.  
 — David's 215. xxxix.  
   xliii.  
 — — Head 217.  
 — Denys 80. 59.  
 — Devereux 192.  
 — Donat's Castle 197.  
 — Erth 148.  
 — Ethelbert's Camp 180.  
 — Fagans 197.  
 — Fillans 510.  
 — Genny's 157.  
 — George's Hill 63.

- St. Germans 142. 143.  
 — Germain's 350.  
 — Giles 101.  
 — Gowan's Head 214.  
 — Helen's (Lancas.) 337.  
 — — (I. of Wight) 68.  
 — Helier's 91.  
 — Herbert's Isle 400.  
 — Hilary 148.  
 — Ives (Cornwall) 148.  
 — — (Huntingdon) 371.  
 — James's 337.  
 — John's 12.  
 — — (Isle of Man) 349.  
 — Just in Penwith 151.  
 — Keverne 146.  
 — Keyne's Well 143.  
 — Kew Highway 154.  
 — Lawrence (Kent) 24.  
 — — (I. of Wight) 70. 71.  
 — Leonard's 39.  
 — Margaret's 25.  
 — — Bay 17.  
 — — Hope 525.  
 — Martha's 46. 64.  
 — Martin 88.  
 — Martin's 152.  
 — — Priory 418.  
 — Marychurch 132.  
 — Mary Cray 18.  
 — Mary's 152.  
 — — Isle 473.  
 — — Loch 467.  
 — Mawes' Castle 145.  
 — Michael's 337.  
 — — Mount 148.  
 — Neot's (Cornwall) 144.  
 — — (Huntingdon) 371.  
 — Nighton's Kieve 156.  
 — Ninian 495.  
 — Olave's 457.  
 — Owen's Bay 94.  
 — Paul's Cray 18.  
 — Peter Port 86.  
 — Peter's 24.  
 — Piran 145.  
 — Radegund's Abbey 17.  
 — Sampson 83.  
 — Saviour's Church 93.  
 — Sunday's Crag 398.  
 395. 397.  
 — Trinian's 348. 349.  
 — Tudno's Ch. 287.  
 — Woollo's Ch. xxxiii.  
 Saints' Bay 88.  
 Salcombe 133.  
 Salford 344. 338. 339.  
 Salisbury 98. xliii. xlv.  
 xlv. xlvii. xlviii.  
 — Plain 100.  
 Salkeld 382.  
 Salmstone Grange 24.  
 Salop 265.
- Saltaire 411.  
 Saltash 142.  
 Saltburn 429.  
 Saltford 113.  
 Sattley 189.  
 Saltney 273.  
 Saltram House 142.  
 Saltwood Castle 14.  
 Salvington 53.  
 Sampford Courtney 135.  
 Samson, isl. 152.  
 Sancreed 159.  
 Sand 522.  
 Sandabay 164.  
 Sandal & Walton 409.  
 Sanday 525.  
 Sanderstead 44. 45.  
 Sandford 249.  
 — Mill 244.  
 Sandgate 14.  
 Sandling 14. 35.  
 Sandlodge 526.  
 Sandown 68.  
 Sandringham 450.  
 Sandrock 70.  
 Sandsend 429.  
 Sandwich 25.  
 Sandwick 397.  
 Sandy 363. 371.  
 Sandycroft 283.  
 Sanquhar 473.  
 Santon 348.  
 Sark 89.  
 —, the 470.  
 Sarn Helen 315.  
 Sauchieburn 495.  
 Saundersfoot 202. 210.  
 Savernake 98. 107.  
 Sawrey 388.  
 Saxby 364.  
 Saxmundham 456.  
 Scafell 400. 405. 407.  
 Scale Force 402.  
 Scalloway 526.  
 Scandale Beck 390.  
 Scapa 524.  
 Scaraven 524.  
 Scarba 499.  
 Scarborough 427.  
 Scarf Gap Pass 402. 405.  
 Scarisbrick Hall 336.  
 Schiehallion 518.  
 Scilly Isles 152.  
 Scone Palace 514.  
 Scotch Dyke 464.  
 Scotney Castle 144.  
 Scot's Gap 424.  
 Scotswood 426.  
 Scourie 523.  
 Scrabster 524.  
 Scratchbury 113.  
 Scratchell's Bay 73.  
 Screens 407.
- Scremerston 425.  
 Scuir-na-Gillean 501.  
 Seacombe 273.  
 Seaford 42.  
 Seaforth Sands 335.  
 Seamer Junction 427.  
 — Water 417.  
 Sea Mills 121.  
 Seascale 408. 384.  
 Seathwaite 389. 404.  
 Seattler 402. 404.  
 Seaton 103. 361.  
 Seat Sandal 391. 395.  
 Sea View 67.  
 Sedbergh 412.  
 Sedgemoor 127.  
 Sedlescombe 41.  
 Segontium 296.  
 Seliont, the 295. 318.  
 Selborne 65.  
 Selby 413. xxxix. xlvii.  
 Selkirk 467.  
 Sellafield 385.  
 Selling 26.  
 Selsdon Road 45.  
 Selsea Bill 49.  
 Selworthy 128.  
 — Green 165.  
 Semley 104.  
 Sennen 150.  
 Senny, the 206.  
 Settle 442.  
 Sevenoaks 13.  
 Seven Springs, the 483.  
 Severn 121. 170. 183. 184.  
 190. 193. 265. 267. 272.  
 — Tunnel Junction 121.  
 Shaftesbury 104.  
 Shakespeare Cliff 15. 16.  
 Shal fleet 72.  
 Shalford 46. 64.  
 Sham Castle 112.  
 Shandon 506.  
 Shanklin 68.  
 Shap 381. 398.  
 Shapinshay 525.  
 Sharpham 133.  
 Sharpness 193.  
 Shaugh Prior 142.  
 Shawford 79.  
 Shawl 417.  
 Sheaf, the 366.  
 Sheep's Tor 136.  
 Sheerness 22.  
 Sheffield 366. 409.  
 — Park 45.  
 Shelford 440.  
 Shenfield 451.  
 Shepherd's Well 32.  
 Shepperton 223.  
 Shepton Mallet 113.  
 Sherborne (Dorset) 102.  
 Sherbourne 247. xl. liii.

- Sherburn Hospital 421.  
 Shere 46.  
 Sheriffmuir 495.  
 Sherringham 456.  
 Sherwood Dell 379.  
 — Forest 368.  
 Shetland Islands 526. 524.  
 Shide 71.  
 Shields 421.  
 Shifnal 265.  
 Shillingford 220.  
 Shin 520.  
 Shiplate 221.  
 Shipley 411.  
 Shipton 188.  
 Shire Combe Bay 201.  
 Shirehampton 121.  
 Shireoaks 368.  
 Shoeburyness 459.  
 Shoreham 52. liii.  
 Shorncliffe 14. 32.  
 Shorwell 70.  
 Shotover Hill 241.  
 Shotton Mill 61.  
 Shottery 250.  
 Shrewsbury 265.  
 Shrinvenham 108.  
 Shropshire 265.  
 — Union Canal 283. 309.  
 Shugborough Park 353.  
 Sidlaw Hills 511.  
 Sidmouth 103.  
 Siebertswold 32.  
 Silbury Hill 108.  
 Silchester 106.  
 Silly Sands 164.  
 Silloth 384.  
 Silverdale 384.  
 Silver How 394.  
 Simonsbath 168.  
 Singleton 61. 199.  
 Sinodun Hill 220.  
 Sittingbourne 22.  
 Six Roads 94.  
 Skaig Bridge 523.  
 Skegness 437.  
 Skelgill 401.  
 Skell, the 431.  
 Skelton 416. xlv.  
 Skelwith Force 393.  
 Skenfrith Castle 176.  
 Sketty 202.  
 Skibo 520.  
 Skiddaw 400. 406.  
 Skipton 411.  
 Skye 501.  
 Skyrrid-Vawr 192.  
 Slade 201.  
 Slade Valley 161.  
 Slapton Sands 133.  
 Slateford 471.  
 Slaugham 47.  
 Sleaford 369.
- Sligachan, Glen 501.  
 Slough 106.  
 Slymbridge xliii.  
 Smailholm Tower 465.  
 Smallbrook 68.  
 Smallmouth Caves 163.  
 Smeeth 14.  
 Smethwick 262.  
 Smithills Hall 341.  
 Smithy Houses 393.  
 Smoo Cave 523.  
 Snaefell 343. 317.  
 Snettisham 450. xlvii.  
 Snodland 33.  
 Snowdon 324.  
 — Ranger 320.  
 — Station 322.  
 Soar, the 358. 359.  
 Soho 262. 263.  
 Sole Street 18.  
 Solihull 247.  
 Solva 215.  
 Solway, the 470.  
 — Moss 464.  
 Somerley 96.  
 Somerleyton Hall 456.  
 Somerset 109.  
 Sompting 53. xxxvi.  
 Sonning 221.  
 Sound of Mull 500.  
 Sour Milk Force 394.  
 Southam de la Bere 183.  
 Southampton 80.  
 — Water 80. 95.  
 Southborough 37.  
 South Downs 42. 43.  
 Southend 199. 459.  
 Southerndown 197.  
 South Esk 510.  
 Southfleet 18.  
 South Foreland 17.  
 — Hinksey 241.  
 — Minster 451.  
 — Molton 128.  
 Southport 336.  
 South Queensferry 485.  
 — Ronaldshay 525.  
 Southsea 56. 58.  
 South Shields 424.  
 Southwell 437. xl. xlv.  
 Southwold 456.  
 South Wraxall 113.  
 Sow, the 353.  
 Sowerby Bridge 345.  
 Spalding 369. 437.  
 Spanish Head 349.  
 Spar Cave 501.  
 Sparkford 102.  
 Spean Bridge 507.  
 Speech House 177.  
 Speedwell Cavern 377.  
 Speke Hall 336. lv.  
 Spey, the 518.
- Spital 328.  
 Spitchwick 105.  
 Spithead 57.  
 Spittal 425.  
 Spring Vale 67.<sup>1</sup>  
 Sprinkling Tarn 405.  
 Stackpole 213.  
 Stack Polly 522.  
 — Rocks 214.  
 Stacks, the 295.  
 Staffa 500.  
 Stafford 265. 353.  
 Staines 223.  
 Stair 403.  
 Staithe 429.  
 Stake Pass 403. 394.  
 Stalham 453.  
 Stalybridge 345.  
 Stamford 369.  
 — Bridge 432.  
 — Hill 158.  
 Stanbury Mouth 157.  
 Standlake 242.  
 Stanford-le-Hope 459.  
 Stanley 511. 516.  
 — Gill 403.  
 Stanmer Park 47. 52.  
 Stanmore 253.  
 Stanton Drew 121.  
 — Ilarcourt 241.  
 Stanwix 383.  
 Staple Hill 181.  
 Staplehurst 14.  
 Stapleton Road 121.  
 Starcross 129.  
 Start Point 133.  
 Staunton Lacey 181.  
 Staverton 134.  
 Stavordale Priory 113.  
 Stechford 258.  
 Steel Fell 391.  
 — Knotts 398.<sup>1</sup>  
 Steephill Castle 70.  
 Steeple 406.  
 Steinmoor Fells 418.  
 Steinscholl Inn 502.  
 Stenness, Stones of 525.  
 Steyning 52.  
 Stickle Tarn 393.  
 Sticks Pass 404.  
 Stilton 370.  
 Stirling 495.  
 Stock Gill Force 392.  
 Stockley Bridge 405.  
 Stockport 345. 356.  
 Stockton-on-Tees 417.  
 Stogumber 123.  
 Stoke 159.  
 — Edith 192.  
 — Mandeville 252.  
 — Poges 106.  
 — upon-Trent 352.  
 Stokesay Castle 181.

- Stokes Bay 80.  
 Stoke Works 189.  
 Stone 353. 346.  
   — Church 33.  
 Stonebyres 490.  
 Stonehaven 510.  
 Stonehenge 100.  
 Stonehouse (Devon) 111.  
   — (Gloucester) 170. 182.  
 Stoneleigh Abbey 246.  
 Stonethwaite 395. 403.  
 Stoney Cross Plain 83.  
   — Middleton 376.  
   — Stratford 254.  
 Stonyhurst 344.  
 Stornoway 505.  
 Storr Rock 501.  
 Storr's Hall Hotel 387.  
 Stour, the (Kent) 14. 25.  
   — — (Suffolk) 452.  
 Stourbridge 263.  
 Stourport 187.  
 Stow (Cornwall) 157.  
   — (Edinburgh) 468.  
 Stowe (Lichfield) 355.  
   — (Oxford) 218.  
 Stowmarket 453.  
 Strachur 452.  
 Strands 407. 408.  
 Stranraer 474.  
 Strata Florida 209. 271.  
 Stratford (Wilts) 100.  
   — on-Avon 248.  
 Strathbeg, the 522.  
 Strathcarron 519.  
 Strathfieldsaye 107.  
 Strathfleet 520.  
 Strath Halladale 521.  
 Strathnaver 523.  
 Strathpeffer 519.  
 Strathyre 494.  
 Strath Ullie 521.  
 Strathy 523.  
 Stratton 158. 153. 157.  
 Streatham 44.  
   — Castle 418.  
 Streatley 220.  
 Stretton Hills 181.  
 Strome Ferry 502. 519.  
 Stromness 525.  
 Stronachlachar 491.  
 Stronsay 525.  
 Strood 13. 33.  
 Stroud 170. 182.  
 Stroudwater, the 170.  
 Struan 518.  
 Strumble Head 203.  
 Struy 519.  
 Studfall Castle 14.  
 Studley Royal 431.  
 Sty Head Pass 405.  
 Sudbury (Middlesex) 253.  
   — (Suffolk) 451.  
 Sudeley Castle 183.  
 Sugarloaf 192. 207. 523.  
 Sulliven 523.  
 Suisgill Burn 521.  
 Sulby 346.  
   — Bridge 350.  
   — Glen 350.  
 Sulgrave 242.  
 Sullem Voe 526.  
 Sumborough Head 526.  
 Summerhouse Hill 167.  
 Sunbury 224.  
 Sunderland 421.  
 Surbiton 62. 224.  
 Surlingham Broad 455.  
 Sussex 46.  
 Sutton Bingham 102.  
   — Bridge 370.  
   — Coldfield 263.  
   — Courtney 220.  
   — at Hone 18.  
   — Park 263.  
   — Place 59. 64.  
   — Pool 139. 140. 1  
   — Weaver 351.  
 Swaffham 449.  
 Swainsthorpe 453.  
 Swale, the 417. 418.\*  
 Swallow Falls 313.  
 Swanage 97.  
 Swanley 13. 18.  
 Swansea 198.  
   — Bay 198. 199.  
 Swanston 484.  
 Swan Village 263.  
 Swanwick 58.  
 Swathling 80.  
 Sway 95.  
 Sweetheart Abbey 472.  
 Sweno's Stone 505.  
 Swimbridge 128.  
 Swindon 108. 98.  
 Swinge, the 89.  
 Swinside 403.  
 Swinton 409.  
 Swithamley 352.  
 Sychnant Pass 289.  
 Sydenham 135. 44.  
 Symington 471.  
 Symond's Yat 175.  
 Syston 358. 360.  
 Taff, the 191. 195. 196.  
 Tain 520.  
 Talargoch Lead Mine 281.  
 Talgarth 205.  
 Talladale 505.  
 Talley Abbey 208.  
 Talsarnau 268.  
 Talybont 206. 269.  
 Tal-y-Cafn 312.  
 Tallylyn 205. 270. 306.  
 Tamar, the 135. 136. 139.  
 Tame, the 189. 345. 356.  
 Tamhorn 356.  
 Tamworth 189. 356.  
   — Castle 263.  
 Tanat, the 268.  
 Tantalion Castle 469.  
 Tan-y-Bwlch 313. 315. 317.  
   — y-Grisiau 318.  
 Tanyrallt 298.  
 Taplow 222.  
 Tarbat Ness 520.  
 Tarbert 498.  
 Tarbet 493. 491.  
 Tarff, Ford of 512.  
 Tarn Hows 388.  
 Tarr Steps, the 128.  
 Tattershall 437.  
 Tatton Park 281.  
 Taunton 127.  
   — Deane 127.  
 Tavistock 136.  
 Tavy, the 136. 138. 142.  
 Taw, the 105. 135. 160. 161.  
 Tawe, the 207.  
 Tay, the 509. 510. 502.  
   — Bridge 509.  
 Taychreggan 498. 500.  
 Taymouth Castle 517.  
 Taynult 498. 500. 502.  
 Tayport 508.  
 Tebay 381. 418.  
 Teddington 224.  
 Tees, the 417. 418.  
 Teifi, the 203. 209.  
 Teign, the 129. 130.  
 Teigngrace 130.  
 Teignmouth 129.  
 Teith, the 494.  
 Teme, the 180. 181. 207.  
 Templecombe 102. 113.  
 Temple Lock 221.  
   — Newsam 110.  
 Tenbury 180.  
 Tenby 210.  
 Tenterden 41.  
 Tent House 388.  
 Terrington 450.  
 Test, the 80.  
 Tetbury 170.  
 Tettenhall 265.  
 Teviot, the 465.  
 Tewkesbury 183. xxxvii.  
   xlv. lii.  
 Thame 218.  
 Thame, the 220.  
 Thames, the 33. 217. etc.  
   — Ditton 221.  
   — Head 170.  
 Thanet, Isle of 23.  
 Thetford 449.  
 Thirlmere 391.  
 Thirlspot 392.  
 Thirlwall Castle 426.

- Thirsk 417.  
 Thornbury 181. lvi.  
 Thorney 370.  
 Thornhill 472.  
 Thornilee 467.  
 Thornton Abbey 431.  
 — Junction 508.  
 Thorpe 380.  
 — Cloud 379.  
 Thrapston 361.  
 Threave Castle 473.  
 Three Bridges 46.  
 — Cliffs Bay 201.  
 — Cocks Junction 201.  
 Threlkeld 382. 406.  
 Thurgarton 488.  
 Thurso 521.  
 — River 521.  
 Ticehurst 37.  
 Tichborne House 75.  
 Tickenham 122.  
 Tiddington 248.  
 Tideswell 376.  
 Tighnabraich 498.  
 Tilberthwaite Gill 390.  
 — Glen 389.  
 Tilbury 459.  
 Tilehurst 221.  
 Tilford 65.  
 Tilgate Forest 47.  
 Till, the 465.  
 Tillietudlem 490.  
 Tillynaught 506.  
 Tilt, Glen 512.  
 Tintagel 155.  
 — Head 155.  
 Tingwall 526.  
 Tintern 176. xlvii.  
 — Parva 176.  
 Tinto Hill 471.  
 Tipton St. John's 103.  
 Tiree 500.  
 Tisbury 101.  
 Titchfield 58.  
 Titchmarsh li.  
 Titterstone Clew 180.  
 Tiverton 129.  
 Tivetshall 453.  
 Tiviot Dale 356.  
 Tobermory 500.  
 Todmorden 345.  
 Tollie 505.  
 Tomen-y-Mur 317.  
 Tonacombe 157.  
 Tone, the 127.  
 Tong Church 265.  
 Tongue 520. 523.  
 — Gill Force 395.  
 Topsham 105.  
 Tor Bay 131.  
 Torcross 133.  
 Torpantau 206.  
 Torquay 130.  
 Torre 130.  
 Torrent Walk, the 302.  
 Torridge, the 160.  
 Torrin 501.  
 Torrington 160.  
 Tor Steps, the 128. 168.  
 — Walks, the 162.  
 Tortworth Court 181.  
 Totland Bay 73.  
 Totnes 133.  
 Tottenham 439.  
 Totton 95.  
 Towcester 251.  
 Tower Hill 153.  
 Towy, the 202. 206. 207.  
 Towyn 270.  
 Toxeth Park 337.  
 Traeth Mawr, the 318.  
 Tram Inn 192.  
 Tranent 469.  
 Trawscoed 271.  
 Trawsfynydd 308.  
 Trebarwith Sands 156.  
 Treborth 295.  
 Trecastle 206.  
 Trefnant 281.  
 Trefriw 312.  
 Tregony 144.  
 Tregothnan 145.  
 Treherbert 195.  
 Treloar Park 145.  
 Tremadoc 298. 323.  
 Trematon Castle 142.  
 Trent, the 352. 353. 437.  
 Trentishoe 165.  
 Trent Junction 358.  
 Trereen 150.  
 Tre'r Ceiri 297.  
 Tresco 152.  
 Treshinish Isles 500.  
 Tresmeer 153.  
 Tresvennick Pillar 150.  
 Tre Taliesin 269.  
 Trevalga 157.  
 Trevena 155.  
 Trevor 311.  
 Tring 251.  
 Trinity 484.  
 Troon 491.  
 Trossachs 491.  
 Trotton 61.  
 Troutbeck (Ambleside)  
 396.  
 — (Keswick) 382. 404.  
 — Bridge 390.  
 Trowbridge 107.  
 Trowell 361.  
 Truro 144.  
 Trusham 130.  
 Tryfan 314.  
 — Junction 321.  
 Tryweryn, the 307.  
 Tulloch 507. 513.  
 Tummel, the 518.  
 — Bridge 518.  
 Tunbridge 13.  
 — Wells 35.  
 Turnchapel 138.  
 Turriff 506.  
 Tutbury 190.  
 Tuxford 409.  
 Tweed, the 425. 465. 466.  
 Tweedmouth 425. 465.  
 Twerton 113.  
 Twickenham 224.  
 Twizell 465.  
 Twll Du 320.  
 — Twrw 271.  
 Twm Shon Catti's Cave  
 207. 208.  
 Two Bridges 134. 137.  
 — Pots 163.  
 Twyford 79. 106.  
 Twymyn, the 268.  
 Tyndrum 502. 507.  
 Tyne, the (Hadd.) 469.  
 Tyne, the (Northumber-  
 land) 422. 426.  
 Tynehead 468.  
 Tynemouth 424.  
 Tynninghame House 469.  
 Tynwald Hill 349.  
 Tyn-y-Coed 313.  
 — y-Groes 303.  
 Tyrau Mawr 300. 301. 305.  
 Uddingston 486.  
 Uffington 108.  
 Uig 502.  
 Ulceby 434.  
 Ullapool 522.  
 Ullesthorpe 256.  
 Ullscarf 395.  
 Ullswater 396.  
 Ulpha 389.  
 Ulverscroft Priory 360.  
 Ulverston 384.  
 Undercliff 69.  
 Union Mills 349.  
 Unst 526.  
 Upchurch 22.  
 Upminster 459.  
 Upnor Castle 22.  
 Uppingham 361.  
 Upton 112. 273.  
 — Castle 212.  
 Ure, the 430. 417.  
 Urquhart Castle 504.  
 Ushaw Rom. Cath. Col.  
 421.  
 Usk 176. 192. 193. 205.  
 Uttoxeter 352.  
 Val des Vaux 94.  
 Vale Castle 88.  
 — Church 88.

- Vale of St. John 403.  
 — Royal 351.  
 Valle Crucis Abbey 310.  
 Valley of Chess 252.  
 — of Rocks 166.  
 Vaurocque 90.  
 Vauxhall 62. 263.  
 Vellan Head 147.  
 Ventnor 69.  
 Ver, the 365.  
 Verney 218. 253.  
 Vespasian's Camp 100.  
 Via Gellia, the 372. 380.  
 Victoria 153.  
 Vignals, the 181.  
 Vindogladia 102.  
 Virginia Water 63.  
 Vitifer Tin Mine 137.  
  
 Wadborough 184.  
 Waddesdon 253.  
 Wadebridge 135. 154.  
 Wadhurst 37.  
 Waenfawr 321.  
 Wakefield 409.  
 Walberswick 456.  
 Waldendale 417.  
 Waldershare 32.  
 Wales 267. 252. etc.  
 Walkden 338.  
 Walkerburn 467.  
 Walkhampton 136.  
 Wall 355.  
 Wallasey 336.  
 Wallingford 107. 220.  
 Walls 526.  
 Wallsend 424.  
 Walmer 25.  
 Walna Scar Pass 389.  
 Walnut Tree Bridge 195.  
 Walpole St. Peters 450.  
 Walsall 263. 353.  
 Walsingham 456.  
 Waltham Cross 439.  
   xxxviii.  
 Walton 62.  
 — Castle 122.  
 — on-the-Naze 452.  
 — on-Thames 62. 224.  
 Wansfell Pike 392.  
 Wansford 256.  
 Wantage 107. 242.  
 Wanthwaite Bridge 403.  
 Warberry Hill 132.  
 Ward Hill 525.  
 Wardour Castle 101.  
 Wareham 96.  
 Wargrave 221.  
 Warkworth 424.  
 Warleigh Valley 112.  
 Warlingham 45.  
 Warmington 256. xlv.  
 Warminster 113.  
 Warnham 61.  
 Warren 214. 336.  
 Warrington 338. 281.  
 Warwick 243.  
 Warwicks town 45.  
 Wasdale 405.  
 — Head 407.  
 Wash, the 214.  
 Washford 128.  
 Wasperton 247.  
 West Water 407.  
 Watchet 123.  
 Watcombe 132.  
 Watendlath 392. 402. 407.  
 Waterbeach 448.  
 Water Eaton 242.  
 Waterhead 388. 390.  
 Waterloo 336.  
 Watermouth 163.  
 Water Orton 189.  
 Watersmeet, the 167.  
 Waterwinch 212.  
 Watford 253.  
 Watling Street 22. 181.  
   255. 265.  
 Watlington 218.  
 Watton 449.  
 Watt's Dyke 272.  
 Waveney 458.  
 Waverley Abbey 65.  
 Wavertree 351.  
 Wayland Wood 449.  
 — Smith's Forge 108.  
 Weald of Kent 18.  
 — of Sussex 46.  
 Wear, the 418. 421. 422.  
 Weather Hill 398.  
 Weaver, the 351.  
 Wedmore 122.  
 Wednesbury 264.  
 Weedon 255.  
 Weir Head 142.  
 Welbeck Abbey 368.  
 Welbury 417.  
 Wellingborough 361.  
 Wellington (Salop) 265.  
 — (Somerset) 129.  
 — College 46.  
 Wells (Norfolk) 450.  
 — (Somerset) 123. xliii.  
   xlv. xlvi. xlvii. xlviii.  
 Welshpool 267.  
 Welton 255.  
 Wem 271.  
 Wemyss Bay 491.  
 Wendover 252.  
 Wensley 417.  
 Wensleydale 417.  
 Wensum, the 453. 455.  
 West Brighton 47. 51.  
 — Bromwich 263.  
 Westbury 109. 113.  
 West Calder 486.  
 West Cowes 74.  
 Westenbanger 14.  
 Westerfield 456.  
 Westerham 13.  
 Westgate-on-Sea 23.  
 West Grinstead 52.  
 Westham 52.  
 West Hartlepool 417.  
 — Kirby 283. 323.  
 — Moors 96.  
 Weston-super-Mare 126.  
 Westray 525.  
 West Southampton 91.  
 — Tarbert 492.  
 — Tarring 53.  
 Westward Ho 160.  
 West Wickham 44.  
 Westwood House 189.  
 Wetheral 425.  
 Wetherlam 389.  
 Wey, the 97. 223. 63. 65.  
 Weybridge 62. 233.  
 Weymouth 97.  
 Whalley 344.  
 Whalsay 526.  
 Wharfe, the 410.  
 Wharnciffe Chase 366.  
 — Lodge 365.  
 Whatstandwell Bridge  
   357.  
 Whaiphull 474.  
 Wheatley 218.  
 Whernside 412.  
 Whiddon Park 105.  
 Whifflet 471.  
 Whinlatter Pass 402.  
 Whippingham 68.  
 Whiston 256. lii.  
 Whitacre 189.  
 Whitby 428.  
 Whitchurch (Devon) 135.  
 — (Hants) 98. 82.  
 — (Oxon) 220.  
 — (Salop) 271. 285.  
 — (Somerset) xliii.  
 — Canonicorum 102.  
 White Ball Tunnel 129.  
 — Castle 176.  
 Whitehaven 385.  
 White Horse Hill 108.  
 Whiteless Pike 402.  
 White Moss 391.  
 — Pebble Bay 162.  
 Whitesand Bay 142. 151.  
 White Stones 164.  
 Whitfield 17.  
 — Gill Force 417.  
 Whithorn 474.  
 Whiting Bay 492.  
 Whitland 203.  
 Whitley Abbey 258.  
 Whitlingham 455.  
 Whitney 204.

- Whitstable 23.  
 Whittington 272.  
 Whitwell 70.  
 Wick 521.  
 Wickford 451.  
 Wickham Court 44/45.  
 Wickhamford 183.  
 Wickham Market 456.  
 Wickwar 181.  
 Widcombe 112.  
 Widdecombe-in-the-  
   Moors 134.  
 Wideford Hill 525.  
 Widford 439.  
 Widnes 337. 338.  
 Wigan 338. 380.  
 Wight, Isle of 66.  
 Wigmore Castle 181.  
 Wigston 361.  
 Wigtown 473.  
   — Bay 473.  
 Wildersmouth Bay 162.  
 Wiley, the 98.  
 Willapark Point 156.  
 Willersley Castle 357.  
 Willesden 253.  
 Willington 190.  
 Williton 128.  
 Willoughby 437.  
 Wilmcote 247.  
 Wilmington Priory 43.  
   — Giant 42.  
 Wilton 101.  
   — Bridge 175.  
   — Castle 175.  
   — House 101.  
 Wiltshire 108.  
 Wimbledon 62.  
 Wimborne 96. liv.  
 Wincanton 113.  
 Winchburgh 485.  
 Winchcombe 183.  
 Winchelsea 41. xlvii.  
 Winchester 75. xxxvii.  
   xlix. l. lii. liv.  
 Winchfield 75.  
 Windermere 386. 387.  
   —, the 387.  
 Windsor 222. 106.  
 Winkle 352.  
 Winmarleigh 381.  
 Winnats, the 377.  
 Winslow Road 253.  
 Wirksworth 357.  
 Wirral, the 273. 323.  
 Wisbech 370.  
 Wishaw 471.  
 Wiston 52.  
 Witham 109. 451.  
 Witham, the 431. 437.  
 Withernsea 433.  
 Withington 192.  
 Witley 64.  
 Witney 189.  
 Wnion, the 302. 306.  
 Woburn 254.  
   — Abbey 251. 363.  
   — Sands 363.  
 Woking 63.  
 Wokingham 46.  
 Woldingham 45.  
 Wolds, the 432.  
 Wolferton 450.  
 Wollacombe Bay 163.  
 Wollaton Hall 439.  
 Wolseley Hall 353.  
 Wolston 257.  
 Wolstonbury Beacon 47.  
 Wolvercote 241.  
 Wolverhampton 261.  
 Wolverton 254.  
 Wooburn Green 218.  
 Wooda Bay 165.  
 Woodcuts 102.  
 Woodhall Spa 437.  
 Woodham Ferris 451.  
 Woodhead 366.  
 Woodhouse 368.  
 Woodside Ferry 328.  
 Woodstock 241.  
 Woofferton 180.  
 Wookey 122.  
 Wool 97.  
 Wooler 424.  
 Woolston 82.  
 Woolwich 33.  
 Wootton 68.  
   — Bassett 103.  
   — Court 246.  
   — Hall 380.  
 Worcester 181. xlii. xlv.  
   — Beacon 191.  
 Workington 385.  
 Worksop 368.  
   — Manor 363.  
   — Priory xxxix.  
 Worle 126.  
 Worms Head 201.  
 Worstead 455.  
 Worth 47. xxxv.  
 Worthing 52.  
 Wortley 366.  
 Wotton 46  
   — under-Edge 181.  
   — House 60.  
 Wrafton 161.  
 Wrangaton 131.  
 Wrath, Cape 523.  
 Wray Castle 387.  
 Wrekin 265.  
 Wrexham 272. li.  
 Wrington 122.  
 Wroxall 71.  
 Wroxeter 267.  
 Wroxhall 247.  
 Wroxham 455.  
 Wroxton Abbey 242.  
 Wrynose Pass 389.  
 Wyche, the 191.  
 Wychwood Forest 183.  
 Wycombe 106.  
 Wye 14.  
   —, the 174. 178. 193. 204.  
   205. 373. 378. etc.  
 Wykeham 428.  
 Wyken 258.  
 Wylam 426.  
 Wymondham 449.  
 Wyndeliff, the 177.  
 Wynnstay 311.  
 Wytham Abbey 242.  
 Wythburn 391.  
 Yar, the 68. 72.  
 Yare, the 453. 457. 458.  
 Yarmouth (Norfolk) 457.  
   — (Wight) 72.  
 Yarnton 189.  
 Yarrow, the 467.  
 Yate 181.  
 Yatton 122.  
 Yaverland 68.  
 Yell 526.  
 Yelvertoft 256.  
 Yelverton 135.  
 Yeo, the 102.  
 Yeoford 105.  
 Yeovil 102.  
 Yes Tor 138.  
 Yewdale Crag 388. 390.  
 Y Caer Bannau 206.  
   — Foel Fras 290.  
   — Garn 319. 320.  
   — Garnedd Goch 324.  
   — Glyder Fach 315.  
   — — Fawr 315. 320.  
   — Wyddfa 313. 321.  
 York 413. xxxiv. xlv.  
   xlvii. xlviii. l. lii. lv.  
 Yorton 271.  
 Yr Aran 322. 324. 327.  
 Yspytty-Cynfyn 271.  
 Ystrad 195.  
 Ystradffîn 208.  
 Ystwith, the 210. 270.  
 Zennor 151.



This book is DUE on the last  
date stamped below

LD  
URL

MAR 28 1970

STACK ANNEX

DA  
650  
B14g  
1897





Uni  
S