

Historic, archived document

Do not assume content reflects current scientific knowledge, policies, or practices.

The first part of the document is a letter from the Secretary of the Department of the Interior to the Secretary of the War Department. The letter discusses the proposed acquisition of certain lands in the State of California, and the Secretary of the War Department's response. The letter is dated June 1, 1892, and is signed by the Secretary of the Department of the Interior.

The second part of the document is a report from the Secretary of the War Department to the Secretary of the Department of the Interior. The report discusses the proposed acquisition of certain lands in the State of California, and the Secretary of the War Department's response. The report is dated June 1, 1892, and is signed by the Secretary of the War Department.

The third part of the document is a report from the Secretary of the Department of the Interior to the Secretary of the War Department. The report discusses the proposed acquisition of certain lands in the State of California, and the Secretary of the Department of the Interior's response. The report is dated June 1, 1892, and is signed by the Secretary of the Department of the Interior.

The fourth part of the document is a report from the Secretary of the War Department to the Secretary of the Department of the Interior. The report discusses the proposed acquisition of certain lands in the State of California, and the Secretary of the War Department's response. The report is dated June 1, 1892, and is signed by the Secretary of the War Department.

The fifth part of the document is a report from the Secretary of the Department of the Interior to the Secretary of the War Department. The report discusses the proposed acquisition of certain lands in the State of California, and the Secretary of the Department of the Interior's response. The report is dated June 1, 1892, and is signed by the Secretary of the Department of the Interior.

CONTRIBUTIONS TOWARD
A FLORA OF NEVADA. NO. 29.

- - -

INDEX TO THE GEOGRAPHICAL NAMES OF NEVADA.

by

ROGERS McVAUGH and F. R. FOSBERG

PART I - (A - ECH)

June 1, 1941

Issued by

The Division of Plant Exploration and Introduction,
Bureau of Plant Industry,
U. S. Department of Agriculture,
Washington, D. C.

- - -


Work Projects Administration of Nevada,
Projects, O. P. 65-2-04-13, W. P. 658;
O. P. 165-2-04-21, W. P. 752.

- - -

Collaborator

University of Nevada.

Address all queries concerning this publication to the Division
of Plant Exploration and Introduction, Bureau of Plant Industry,
U. S. Department of Agriculture, Washington, D. C.



CONTRIBUTIONS TOWARD
A FLORA OF NEVADA. NO. 29.

- - -

INDEX TO THE GEOGRAPHICAL NAMES OF NEVADA.

by

ROGERS McVAUGH and F. R. FOSBERG

PART I - (A - ECH)

June 1, 1941

Issued by

The Division of Plant Exploration and Introduction,
Bureau of Plant Industry,
U. S. Department of Agriculture,
Washington, D. C.

- - -

Work Projects Administration of Nevada,
Projects, O. P. 65-2-04-13, W. P. 658;
O. P. 165-2-04-21, W. P. 752.

- - -

Collaborator

University of Nevada.

Address all queries concerning this publication to the Division
of Plant Exploration and Introduction, Bureau of Plant Industry,
U. S. Department of Agriculture, Washington, D. C.

Part I. Introduction

The present contribution provides an index in which are listed alphabetically the geographical names associated with the State of Nevada, and which furnishes at the same time a means for the ready location of the places involved. The list includes not only names which appear on current maps, both published and unpublished, but also those names which appear on older maps but are now obsolete or nearly so, and certain designations which may be or have been mistaken for, or used as, place names. There are also several hundred names which do not appear on any maps which have come to our attention, but which are used by botanists or other persons in publication or elsewhere. The principal sources of data are the following:

1. The maps, 102 in number, listed below.
2. Field notes and collection data accumulated from 1937 to 1941 by the Division of Plant Exploration and Introduction, in collaboration with the Nevada Work Projects Administration and the University of Nevada. Copies of these notes are on file in the Division of Plant Exploration and Introduction.
3. A series of letters, now in the files of the Division of Plant Exploration and Introduction, written to Dr. F. V. Coville by Mr. Ivar Tidestrom while the latter was travelling in Nevada in 1919.
4. A 52-page manuscript entitled "An Account of the Botanical

Collecting of Marcus E. Jones during the years 1875 to 1919", written by Jones himself, a copy of which is in the library of the Smithsonian Institution.

5. Herbarium specimens from Nevada and monographs dealing with Nevada plants.

The following list is included among the Contributions toward a Flora of Nevada as an aid to systematic botanists who are concerned with the plants of the State, and who need to be able to locate quickly and readily the places where plants have been collected. Plant collectors are prone to visit out-of-the-way and little known spots, and are notoriously careless in their designations of localities. As a result, botanists of later generations often find it impossible to establish the positions of these obscure localities, even with the aid of standard gazetteers, postal guides, and generally available current maps. While detailed historical gazetteers have been compiled for some few areas, there appears to be no such general work covering Nevada, and this index has been prepared in the hope that it will serve its purpose until the publication of an authoritative guide at the hands of a geographer.

Almost no attempt has been made to give the "synonymy" of place names, or to decide upon the validity of any given name. Names have not been cross-indexed except where equivalence is obvious. In a relatively few cases names are definitely stated to be synonymous with others which are in current use; for example, Lake Tahoe, a conspicuous natural feature of western Nevada, appears on some early

maps as Bigler Lake. Here we have no hesitation in stating that the two are identical. In many other cases, however, where similar but slightly different names appear on different maps in approximately the same locality, we have included all the variants without any indication of their relationships to each other. Thus "Frenchman" and "Frenchmans Sta." may or may not represent the same spot on the earth's surface, and it is usually impossible to determine the facts in cases of this sort, even after considerable local research. The situation is further complicated by the fact that a single town or settlement may have at one time three valid names. One name is often that by which the locality is generally known, a second is that used by the Post Office Department, and a third is that used by the railroad.

Although Nevada is the most sparsely populated state in the Union and has been settled by white men scarcely more than a century, the number of geographical names associated with the area is surprisingly large. Certain factors seem to have contributed to this end, in particular the very temporary nature of many of the settlements and the sparsity and transient nature of the population. A large number of towns have been dependent upon mines and mineral deposits for their existence and have been abandoned upon the exhaustion of the minerals; such towns are often omitted from modern maps. Secondly, in a state like Nevada, large in area but supporting a small population, ranches, buttes, springs, trails, and other minor features often become important landmarks. These frequently

appear on maps, designated by a personal name which is usually that of the owner or inhabitant of the locality in question. As ownership and habitation change with the passage of time the names of these minor geographical features change also. Chiatovich Ranch, for example, has in recent years become Kellogg Ranch; Chiatovich Creek, which was doubtless named at the same time as the ranch and for the same reason, may or may not suffer a name-change. Such name-changes occur in any area, but from our standpoint they are particularly important in Nevada where ranches and personally owned areas may be the sole means of locating the spots where plant-collecting has been done. Throughout the following list the word "town" has been used to designate places which are named for natural features and might otherwise (in the index) be mistaken for the natural features themselves. An example of this is Gold Mountain, in Esmeralda County, near the mountain of the same name. Although called "towns" for purposes of this index, it should be pointed out that many such names represent in reality a single house, ranch, or filling-station; some of them appear on maps only because of their value as landmarks in a large and little-inhabited country.

The present contribution does not pretend to be an exhaustive one. The 102 maps which have been examined represent but a fraction of the number of existing maps of Nevada. Throughout the work of indexing we found that names not previously listed appeared on every map examined. While additional work would doubtless add many

names to the list, we feel that the project is now approaching the point at which additional studies should take the line of correlating names in current use with those formerly used, and should aim at the completion of a real gazetteer.

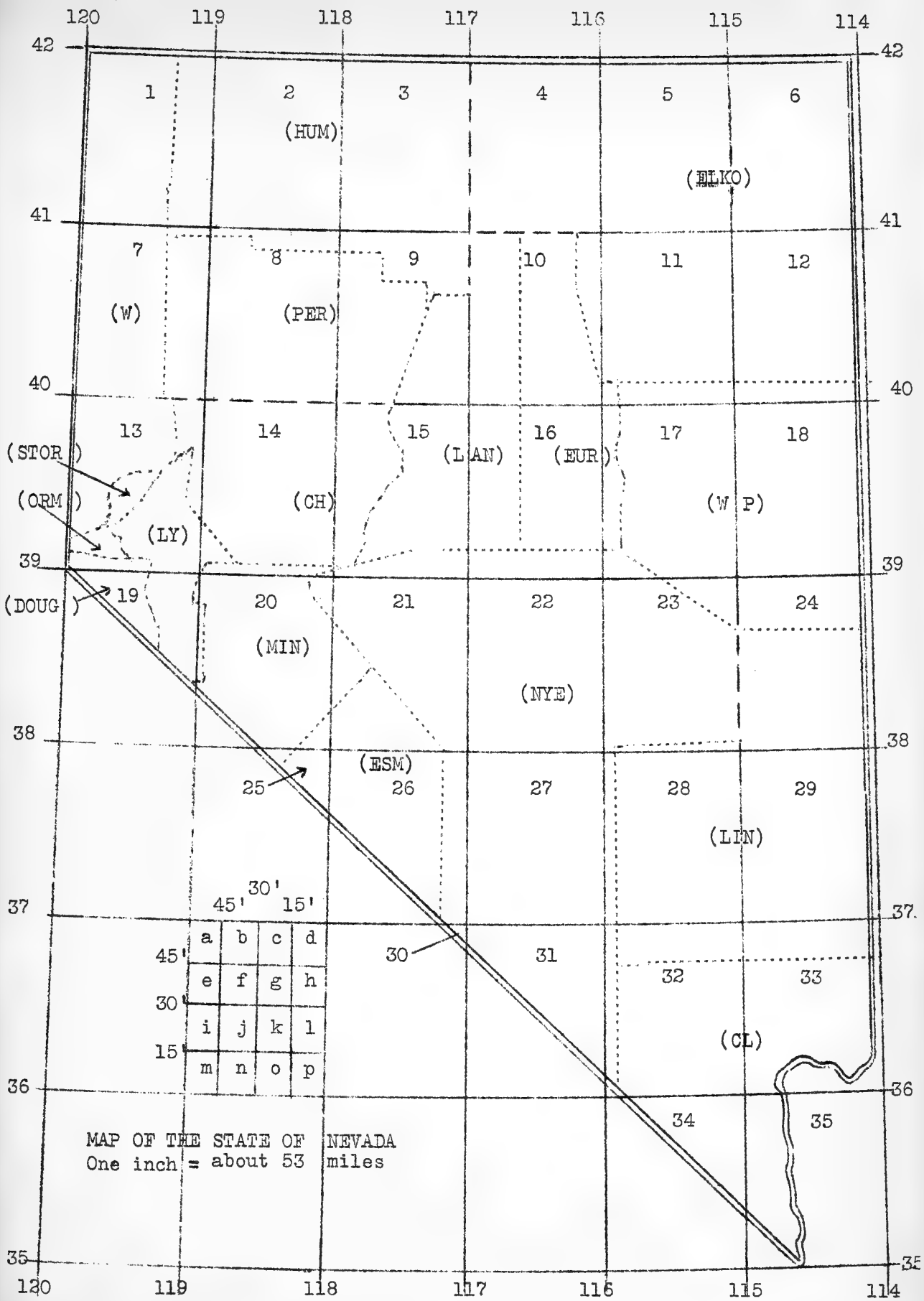
We are happy to express our appreciation to the Library of the United States Department of Agriculture, to the Library of Congress, and to the other Government agencies through whose kindness we have been able to locate and use the maps upon which this list is largely based.

Part II. Explanation of the Index

The geographical names listed below are arranged alphabetically and may be located as follows:

1. By a "quadrangle" number which ordinarily appears immediately following the name itself. The entire State has been arbitrarily divided into 35 such "quadrangles" whose boundaries are the parallels of latitude and the meridians of longitude, expressed in units of one degree. The quadrangles are numbered 1 to 35; their locations are shown on the accompanying map.

2. The areas covered by certain of the topographic sheets published by the United States Geological Survey coincide exactly with the corresponding quadrangles as we have delimited them. In these cases it has been possible to locate points within an area one-sixteenth that of our numbered quadrangles, as the topographic



sheets are divided into units measured in 15 minute intervals of longitude and latitude. These smaller rectangles have been lettered (in the present list) a to p; their relative positions are shown on the map. The letters designating the rectangles appear in the index immediately following the quadrangle numbers and separated from them by a hyphen. An example follows:

Granite Springs Wash 8-a,e,i

This is taken to mean that Granite Springs Wash lies in quadrangle 8 (that is, between 40° and 41° N. lat. and between 118° and 119° W. long.), and, moreover, that it extends from rectangle a (in the northwestern corner of the quadrangle) through rectangle e to rectangle i.

It should be pointed out here that wherever, as in the above example, two or more numbers or letters of the same category appear together, separated by commas, the place or region to which they refer is understood to be situated partly in each, or to extend from one to the other.

3. The county, when known, is given. We have attempted to locate every place according to the county boundaries now prevailing (January 1, 1941). There are, however, two principal factors which may have led to errors in this work, so that in doubtful cases, where a point lies near the boundary between two counties, its position should be carefully checked. First, county boundaries in Nevada have been repeatedly shifted, county names have been changed and new counties have been created from old. The last



major change in county lines has been made since 1930. Secondly, the early surveys of Nevada were inaccurate, particularly in regard to longitude. On some of the early maps major topographic features were misplaced as much as a whole degree. We have had to locate some of the places on maps of this sort by comparing their positions with those of recognizable localities on modern maps, which is necessarily an undependable method.

The abbreviations for county names appear in parentheses, immediately following the quadrangle and rectangle symbols. The abbreviations in question are as follows:

Churchill (CH)	Humboldt (HUM)	Ormsby (ORM)
Clark (CL)	Lander (LAN)	Pershing (PER)
Douglas (DOUG)	Lincoln (LIN)	Storey (STOR)
Elko (ELKO)	Lyon (LY)	Washoe (W)
Esmeralda (ESM)	Mineral (MIN)	White Pine (WP)
Eureka (EUR)	Nye (NYE)	

4. We have indicated, by the use of Roman numerals, the map or maps from which our data have been taken. A list of the maps indexed is appended. We have also indicated, by underlining, the names which appear on the General Land Office map of the State of Nevada, published by the United States Department of the Interior (1930), to which we have not given a number. This seems to us to be the best all-purpose map of the State which is now generally available, and we have accordingly used it as a standard and made a number of cross-references to it. (A new edition of this map is

in preparation, but at the time of writing it was unavailable.) For an example of a cross-reference to the Land Office map, the following may be given: The notation "Bigler L. (= Tahoe L.)" indicates that Bigler L., which appears on Map XVIII of our series, is identical with Tahoe L. of the Land Office map. The equality sign is used always as a means of reference to the Land Office map; its presence in our list, preceding a name in parentheses, shows that the name in question appears on that map. Cross references to names not on this map are in parentheses without this sign.


5. Where there is a considerable duplication of names or where, for some other reason, there is any ambiguity about a particular locality, we have located it by giving the Township and Range numbers, based on the Mt. Diablo Meridian and the Mt. Diablo Base Line. The numbers have been placed in parentheses; when present they follow the name of the locality, and precede the quadrangle and rectangle symbols. In order to conserve space we have omitted the conventional "T" and "R" which ordinarily precede the numbers. An example of the use of these numbers follows:

Cottonwood Cr. (29 N, 54,55 E) 11 (ELKO)

Cottonwood Cr. (29 N, 55 E) 11 (ELKO) LXXII

Cottonwood Cr. (30 N, 56,57 E) 11 (ELKO) XLII

A considerable problem in Nevada arises from the repetition of certain names. Cottonwood Creek, for example, appears in the index no fewer than 37 times, and Willow Creek appears 31 times. This repetition is unfortunate but unavoidable, and we have tried to include as many of the repetitious names as possible, perhaps erring



on the side of including too many. The same thing is true for unnamed alkali flats, alkali lakes, hot springs, buttes, lakes, and ponds which occur on all maps. The chief features of this kind were indexed for the principal maps examined early in the project, but the number of names became excessive and the practice of indexing them was discontinued as there was no means of establishing their identity.

6. Supplementary information, if any, is given in parentheses immediately following the place-name. This includes such information as the heights of mountains or peaks, or certain explanatory material regarding location. Other information, relative to botanical collections or to the nature of the locality, will be found in parentheses following the Roman numerals referring to the maps.

The following are examples of the use of supplementary information:

Gold Mt. (7400 ft.) 26 (ESM) II, V

Gold Mountain Pk. 26 (ESM) XC (apparently different from Gold Mt.)

Gouge Eye 3 (HUM) XXV (town)

Gypsum cave (18 mi. n. of Las Vegas) 33 (CL) (appears on P. Train's specimens).

We have attempted to distinguish between towns or settlements named for natural features, and the natural features themselves. This has been done by abbreviation wherever possible. Twin River (a river), for example, appears in the list as Twin R., while Twin River (a settlement or town) appears in full. Where this method



seemed clumsy or otherwise inadvisable, we have inserted explanatory words like (town), (valley) or (triang. sta.). Following is a complete list of abbreviations, with the exception of those which appeared on some of the maps, to whose meanings we have no positive clue. Examples of this sort are "Br.", which may mean "bridge," "brook," or "branch," and "Gul.," which probably always means "gulch" but may mean "gulf" or "gully."

A.S.	Administrative Site	Nat.For.	National Forest
Can.	Canyon	Pk.	Peak
Cr.	Creek	Pt.	Point
Dist.	District or Mining District	R.	River
G.S.	Guard Station	Rd.	Road
I.	Island	Res.	Reservoir
Ind. Res.	Indian Reservation	R.S.	Ranger Station
Jct.	Junction	Sch.	School
L.	Lake	Spr.	Spring
Mt.	Mountain	Sta.	Station
		Triang. Sta.	Triangu- lation Station

The maps examined are listed below. The order does not follow any particular system but is simply that in which the maps came to our attention.

Unnumbered State of Nevada. U. S. Dept. of the Interior. General Land Office. Edition of 1930.

The following table shows the results of the experiment. The first column is the number of trials, the second column is the number of correct responses, and the third column is the percentage of correct responses.

Trial	Correct	Percentage
1	1	100%
2	1	100%
3	1	100%
4	1	100%
5	1	100%
6	1	100%
7	1	100%
8	1	100%
9	1	100%
10	1	100%
11	1	100%
12	1	100%
13	1	100%
14	1	100%
15	1	100%
16	1	100%
17	1	100%
18	1	100%
19	1	100%
20	1	100%
21	1	100%
22	1	100%
23	1	100%
24	1	100%
25	1	100%
26	1	100%
27	1	100%
28	1	100%
29	1	100%
30	1	100%
31	1	100%
32	1	100%
33	1	100%
34	1	100%
35	1	100%
36	1	100%
37	1	100%
38	1	100%
39	1	100%
40	1	100%
41	1	100%
42	1	100%
43	1	100%
44	1	100%
45	1	100%
46	1	100%
47	1	100%
48	1	100%
49	1	100%
50	1	100%
51	1	100%
52	1	100%
53	1	100%
54	1	100%
55	1	100%
56	1	100%
57	1	100%
58	1	100%
59	1	100%
60	1	100%
61	1	100%
62	1	100%
63	1	100%
64	1	100%
65	1	100%
66	1	100%
67	1	100%
68	1	100%
69	1	100%
70	1	100%
71	1	100%
72	1	100%
73	1	100%
74	1	100%
75	1	100%
76	1	100%
77	1	100%
78	1	100%
79	1	100%
80	1	100%
81	1	100%
82	1	100%
83	1	100%
84	1	100%
85	1	100%
86	1	100%
87	1	100%
88	1	100%
89	1	100%
90	1	100%
91	1	100%
92	1	100%
93	1	100%
94	1	100%
95	1	100%
96	1	100%
97	1	100%
98	1	100%
99	1	100%
100	1	100%

- I Post Route Map of the States of California and Nevada.
Publ. by order of the Postmaster General (about 1920).
- II Rand McNally Commercial Atlas of America. Ed. 52,
1921. Nevada, pp. 330-331.
- III Rand McNally Pocket Map of Nevada. Ed. of 1936.
- IV Report of the Geological Exploration of the 40th
Parallel (King Expedition). Vol. 5. 1871. Map of
northern Nevada and northwestern Utah.
- V Contributions from the U. S. National Herbarium.
Vol. 4. 1893. Map 1.
- VI Report of Frémont's Exploring Expedition to Rocky
Mountains in 1842, etc. (H.R. Doc. 166). 1845.
- VII Frémont, op.cit. Map facing p. 234.
- VIII Map of the State of Nevada to accompany the Annual
Report of the Commissioner, General Land Office.
U. S. Dept. Interior, 1866.
- IX U.S.G.S., Nevada. Long Valley Sheet. Nov. 1906.
(Quadrangle No. 1)
- X U.S.G.S., Nevada. Granite Range Sheet. Ed. 1894,
repr. 1908. (Quadrangle No. 7)
- XI U.S.G.S., Nevada. Disaster Sheet. Ed. 1893, repr.
1909. (Quadrangle No. 2)
- XII U.S.G.S., Nevada. Paradise Sheet. Ed. 1893, repr.
1907. (Quadrangle No. 3)
- XIII U.S.G.S., Nevada. (White Pine County). Ely Special
Map. Ed. Feb. 1907. (Parts of Quadrangle 17 & 18)
- XIV U.S.G.S., Nevada-Utah. Pioche Sheet. Ed. 1885,
repr. 1906. (Quadrangle No. 29)
- XV U.S.G.S., Nevada-Arizona. Saint Thomas Sheet. Ed.
1886, repr. 1908. (Quadrangle No. 33)
- XVI U.S.G.S., Nevada-California. Amargosa Region. Ed.
1906. (Quadrangles 26, 27, 30, 31)
- XVII State Highway Department's official Road Map of the
State of Nevada. Carson City. 1939.

- XVIII Report of Explorations across the Great Basin, etc. in 1859 by Capt. J. H. Simpson. Washington. 1859. (= map of Wagon Routes in Utah Territory)
- XIX U. S. Geographical Surveys West of the 100th Meridian. Advance Sheet. Atlas Sheets 47 (B) & 47 (D). 1878.
- XX Map of Elko County, Nevada, by E. C. McClellan. 1894.
- XXI Elko Sectional Aeronautical Chart. U. S. Coast & Geodetic Survey, Mar. 1939.
- XXII Reno (T-2) Sectional Aeronautical Chart. U. S. Coast & Geodetic Survey. Apr. 1939.
- XXIII Mt. Whitney (S-2) Sectional Aeronautical Chart. U. S. Coast & Geodetic Survey. Nov. 1939.
- XXIV Los Angeles (R-2) Sectional Aeronautical Chart. U. S. Coast & Geodetic Survey. Nov. 1939.
- XXV Automobile Road Map of the State of Nevada, publ. by Automobile Club of Southern California, Los Angeles. No date. (approx. 1930)
- XXVI Official Road Map of the State of Nevada. Carson City. 1941.
- XXVII Rand, McNally & Co's. Indexed Atlas of the World. Vol. 1. Nevada, p. 263, copyright 1904.
- XXVIII Rand, McNally & Co's. Indexed Atlas of the World. Vol. 1. The Chief Mining District of Nevada. p. 262b. (1904 ?)
- XXIX U.S.G.S., Nevada. Wabuska Sheet. Ed. 1894, repr. 1921. (part of Quadrangle No. 13)
- XXX U.S.G.S., California-Nevada. Mt. Morrison Quadrangle. Ed. 1914, repr. 1934. (Quadrangle No. 25)
- XXXI U.S.G.S., Nevada. Wadsworth Sheet. Ed. 1894, repr. 1921. (Part of Quadrangle No. 13)
- XXXII U.S.G.S., Nevada. Carson Sink Quadrangle. Ed. 1910, repr. 1934. (Quadrangle No. 14)
- XXXIII U.S.G.S., Nevada. Lovelock Quadrangle. Ed. 1935. (Quadrangle No. 8)

- XXXIV U.S.G.S., Nevada. Sonoma Range Quadrangle. Ed. 1939. (Quadrangle No. 9)
- XXXV U.S.G.S., Nevada. Roberts Mountains Quadrangle. Ed. 1929. (Quadrangle No. 16)
- XXXVI U.S.G.S., Nevada. Reno Sheet. Ed. Dec. 1893, repr. 1934. (Part of Quadrangle No. 13)
- XXXVII U.S.G.S., Nevada. Carson Sheet. Ed. Nov. 1893, repr. 1936. (Part of Quadrangle No. 13)
- XXXVIII U.S.G.S., California-Nevada. Ballarat Quadrangle. Ed. Mar. 1913, repr. 1939. (Quadrangle No. 30)
- XXXIX U.S.G.S., California-Nevada. White Mountain Quadrangle. Ed. 1917, repr. 1940. (Quadrangle No. 25)
- XL U.S.G.S., Nevada (Elko County). Halleck Quadrangle. Ed. 1935. (Quadrangle No. 11)
- XLI U.S.G.S., Nevada-Idaho. Rowland Quadrangle. Ed. 1940. (Part of Quadrangle No. 5)
- XLII U.S.G.S., Nevada. Jiggs Quadrangle. Ed. 1937. (Part of Quadrangle No. 11)
- XLIII U.S.G.S., Nevada (Lincoln County). Bristol Range Quadrangle. Ed. 1917. (Quadrangle No. 24)
- XLIV U.S.G.S., California-Nevada. Bridgeport Quadrangle. Ed. of 1911, repr. 1939. (Quadrangle No. 19)
- XLV U.S.G.S., Nevada (Lincoln County). Highland Quadrangle. Ed. 1918. (Part of Quadrangle No. 29)
- XLVI U.S.G.S., California-Nevada. Ivanpah Quadrangle. Ed. 1912, repr. 1937. (Quadrangle No. 34)
- XLVII U.S.G.S., Nevada. Tonopah Quadrangle. Ed. June, 1908, repr. 1922. (Quadrangle No. 21)
- XLVIII U.S.G.S., Nevada (Nye County). Kawich Quadrangle. Ed. June, 1908, repr. 1929. (Quadrangle No. 27)
- XLIX U.S.G.S., California-Nevada. Furnace Creek Quadrangle. Ed. Apr. 1910, repr. 1941. (Quadrangle No. 31)

- L U.S.G.S., Nevada-California. Goodsprings Quadrangle.
Ed. 1919. (Parts of Quadrangles 32 and 34)
- LI U.S.G.S., Nevada-California. Silver Peak Quadrangle.
Ed. of June, 1900, repr. 1936. (Part of Quadrangle
No. 26)
- LII U.S.G.S., Nevada-California. Las Vegas Quadrangle.
Ed. 1908, repr. 1920. (Quadrangle No. 32)
- LIII U.S.G.S., Nevada-California. Hawthorne Quadrangle.
Ed. May, 1911, repr. 1921 (Quadrangle No. 20)
- LIV Unpublished map of western part of Naval Ammunition
Depot (All in Quadrangle No. 20)
- LV U.S.G.S., Nevada-California. Lida Quadrangle. Ed.
Oct. 1913, repr. 1940 (Quadrangle No. 26)
- LVI U.S.G.S., Nevada. Goldfield Special Map. Ed. Feb.
1909. (Part of Quadrangle No. 26)
- LVII U.S.C.S., Nevada (Nye County). Bullfrog Quadrangle.
Ed. Sept. 1906, repr. 1932. (Part of Quadrangle
No. 31)
- LVIII U.S.G.S., California-Nevada. Markleeville Sheet.
Ed. Nov. 1893, repr. 1941. (Part of Quadrangle
No. 19)
- LIX U.S.G.S., California-Nevada. Wellington Sheet. Ed.
Nov. 1893, repr. 1931. (Part of Quadrangle No. 19)
- LX U.S.G.S., Nevada. Tonopah Mining Map. Ed. 1904,
repr. 1910. (Part of Quadrangle No. 21)
- LXI U.S.G.S., Nevada (Nye County). Manhattan and Vicin-
ity. Ed. 1916. (In Quadrangle No. 21)
- LXII U.S.G.S., Nevada (White Pine County). Ely Quad-
rangle. Ed. 1916. (In Quadrangles 17 & 18)
- LXIII U.S.G.S., Nevada (Pershing County). Rochester
Mining District. Ed. 1928, repr. 1940. (Part
of Quadrangle No. 8)
- LXIV U.S.G.S., Nevada (Lyon County). Yerington Dis-
trict. Ed. of June, 1915. (Parts of Quadrangles
13 and 19)



- LXV U.S.G.S., Arizona-Nevada-California. Camp Mohave Sheet. Ed. Mar. 1892, repr. Aug. 1905 (Quadrangle No. 35)
- LXVI Mono National Forest, California and Nevada. U.S.D.A., Forest Service, 1935. (Parts of Quadrangles Nos. 13, 19, 20, 25)
- LXVII Inyo National Forest, California and Nevada. U.S.D.A., Forest Service, 1934.
- LXVIII Tahoe National Forest, California. U.S.D.A., Forest Service, 1940.
- LXIX Nevada National Forest, Nevada and Moapa Divisions, Nevada. U.S.D.A., Forest Service, 1937.
- LXX Toiyabe National Forest, Nevada. U.S.D.A., Forest Service, 1931.
- LXXI Humboldt National Forest, Santa Rosa Division, Nevada. U.S.D.A., Forest Service, 1937. (Title changed in ink on this map to Toiyabe National Forest)
- LXXII Humboldt National Forest, Ruby Division, Nevada. U.S.D.A., Forest Service, 1937.
- LXXIII Humboldt National Forest, Humboldt Division, Nevada. U.S.D.A., Forest Service, 1937.
- LXXIV Clason's Map of Nevada. Denver, Colo., 1916.
- LXXV National Forests, etc. (of U.S.). U.S.D.A., Forest Service, 1939 (and smaller ed. of 1940)
- LXXVI Major Land Management Activities of Public Agencies. U.S.D.A., 1939.
- LXXVII Ruby Lake Migratory Waterfowl Refuge General Map. U.S.D.A., Bureau of Biological Survey, 1938.
- LXXVIII Desert Game Range General Map. U. S. Dept. of the Interior, Bureau of Biological Survey, 1939.
- LXXIX Boulder Canyon Wildlife Refuge, Clark County, Nevada, Mojave County, Arizona. U.S.D.A., Bureau of Biological Survey, General Map. 1938.
- LXXX Shell Official Road Map of Nevada-Utah. (H. M. Gousha Co.). 1937 ?

- LXXXI Mountains to Coast Road Map, California, Nevada, etc. Publ. Lincoln Highway Garage Co., Ely, Nev. 1918. (Copy used by Tidestrom)
- LXXXII Clark County, Nevada, by C. D. Baker, 1928.
- LXXXIII Topographical map of Humboldt County, State of Nevada. Epler & Parkinson, N.Y. 1866.
- LXXXIV No title. (Topographic map of region around Mound House and Dayton, mostly in Ormsby and Lyon Counties, Nevada.) Wheeler Expeditions of 1876, 1877. Under direction of A. A. Humphreys. 1879 ? (In Quadrangle 13)
- LXXXV Map of Public Surveys in Nevada Territory to accompany report of Surveyor General. 1862. (Lake Tahoe region and Nevada-California Boundary)
- LXXXVI DeGroot's map of Nevada Territory, etc. Publ. W. Holt, San Francisco. 1863.
- LXXXVII Map of the States of California and Nevada by von Schmidt, Keddie & Gibbes. Publ. W. Holt, San Francisco, 1869.
- LXXXVIII Map of the State of Nevada. Publ. W. Holt, San Francisco, 1866.
- LXXXIX State of Nevada. U. S. Dept. Interior. General Land Office, 1876.
- XC Nevada. Rand, McNally & Co., 1882.
- XCI Nevada and Arizona. Explorations and Surveys South of Central Pacific R.R. Preliminary Topographic Map by Lt. G. M. Wheeler, U. S. War Dept., 1871.
- XCII Military Map No. 1. Southern and Southeastern Nevada. U. S. Corps of Engineers, Wheeler Expedition (drawn by P. W. Hamel). 1869.
- XCIII U. S. Geographical Surveys West of the 100th Meridian. Part of Western Nevada. Atlas Sheet No. 48 (C). (Wheeler Expedition 1876). 1882.
- XCIV U. S. Geographical Surveys West of the 100th Meridian. Part of Central Nevada. Atlas Sheet No. 48 (D). (Wheeler Expedition 1876). 1882.



- XCV Geographical Explorations West of the 100th Meridian. Parts of Eastern Nevada and Western Utah. Atlas Sheet No. 49. (Wheeler Expeditions 1869, 1872).
- XCVI U. S. Geographical Surveys West of the 100th Meridian. Parts of California and Western Nevada. Atlas Sheet No. 56 (B). (Wheeler Expeditions 1876, 1877). 1883.
- XCVII U. S. Geographical Surveys West of the 100th Meridian. Parts of Southern Nevada and Eastern California. Atlas Sheet No. 57. (Wheeler Expedition 1871).
- XCVIII Explorations and Surveys West of the 100th Meridian. Parts of Eastern and Southeastern Nevada and Southwestern Utah. Atlas Sheet No. 58. (Wheeler Expeditions 1869, 1871, 1872).
- XCIX Geographical Explorations and Surveys West of the 100th Meridian. Parts of E. California, S.E. Nevada, N.W. Arizona and S.W. Utah. Atlas Sheet No. 66. (Wheeler Expeditions 1869-1872, 1873).
- C 1938 Road Map, Nevada. Standard Oil Company of California. (H. M. Goushá). 1938.
- CI State of Nevada. Nevada Division, California State Automobile Association. 1936.



Part III. Alphabetical List of Names.

- Abandoned Well 34-f (CL) XLVI Adobe Flat 8 (PER)
- Abbotsford (20 mi. w. of Pioche)
29 ? (LIN) Adobe Valley (s. of Excelsior
Mts.) 20 (MIN) V
- Abbotts Spr. 17 (WP) LXXXVII A. Drowns Ranch 11 (ELKO)
LXXII
- Accident Mine 34 (CL) L Adverse 18 (WP) II, LXIX
- Acenith (mine) 21 (NYE) LX Aerial Ferry (w. bank of Col-
orado R.) 33 or 35 (CL)
- Ackerman Can. 16-f (LAN) XXXV Aerial Ferry Gulch 33 or 35 (CL)
- Ackerman Spr. 16-i (LAN) XXXV Afton 5 (ELKO) I, II
- Ackler Cr. 5, 11 (ELKO) LXXII Agate Hill 21 (NYE) LXXXVII
- Ackler Cr. 11 (ELKO) XL Agate Pass 10 (EUR) LXXXVII
- Ackler Cr., south fork 5, 11
(ELKO) LXXII Agate Pk. 2 (HUM) LXXIV
- Acme 20 (MIN) II, XXV Agate Pt. 2-c (HUM) XI
- Acme Tank 20-g (MIN) LIII Agates 15 (CH) LXXXVIII
- Acoma 29 (LIN) I, II, XXV Ahles 15 (LAN) XCIV
- Acton 33 (CL) II, XXV Aiken Cr. 15 (NYE) LXX
- Ada Hill 18 (WP) XIII Air Beacon Knoll (4 mi. w. of
Wendover, Utah) 12 (ELKO)
- Adam Pk. (8651 ft.) 3 (HUM)
XXI Air Beacon Pass (3 mi. w. of
Wendover, Utah) 12 (ELKO)
- Adams 23 (NYE) LXIX Airport (on Charles Sheldon Big
Game Refuge) 1 (W)
- Adams Spr. (e. side of Mt.
Irish) 28 (LIN) Airy Pk. 15 (LAN) XCIV
(= Mt. Airy)
- Ada Shaft 18 (WP) LXII Akbar 6 (ELKO) LXXIV
- Addison Mine 34 (CL) L Alabama Dist. 9 (LAN ?) VIII
- Adelaide 9 (HUM) XXV
- Adobe City 8 (PER) LXXXVII

The first part of the book deals with the early history of the United States, from the time of the first European settlers to the end of the American Revolution. It covers the exploration of the continent, the establishment of the first colonies, and the struggle for independence from British rule.

The second part of the book deals with the early years of the United States, from the end of the American Revolution to the beginning of the Civil War. It covers the development of the federal government, the expansion of the territory, and the growing tensions between the North and the South.

The third part of the book deals with the Civil War and Reconstruction, from 1861 to 1877. It covers the causes of the war, the military and political events, and the challenges of rebuilding the South and the nation.


The fourth part of the book deals with the late 19th and early 20th centuries, from the end of Reconstruction to the beginning of World War I. It covers the Gilded Age, the Progressive Era, and the rise of the United States as a world power.

The fifth part of the book deals with the 20th century, from World War I to the present. It covers the Great Depression, World War II, the Cold War, and the social and cultural changes of the modern era.

- Alabama Dist. 9 (PER) LXXXVII
- Alamo 28 (LIN) I, II
- Alan's 14 (CH) XCIII, XC
- Alazon 5 (ELKO) II, XXV
- Alcatraz Island 26 (ESM) LI
- Alder Cr. 2-a,e,f (HUM) XI
- Alder Mt. (7680 ft.) 5 (ELKO)
LXXIII
- Alhambra 13 (LY) LXXXIV
- Alice Gendron Cr. 15 (NYE) LXX
- Alice Mine 34 (CL) L
- Alida Dist. 26 (ESM) XCI
- Alida Spr(s). 26 (ESM) V, XC
- Alida Valley 26 (ESM) LXXXVII
- Alkali (Alkali area ?) 2
(HUM) II
- Alkali 19 (LY) LXVI
- Alkali 25 (ESM) VIII
- Alkali Desert 10, 11, 16, 17
(EUR) II
- Alkali flat (46 N, 28 E) 2
(HUM)
- Alkali flat (42, 43 N, 32, 33,
34 E) 2 (HUM)
- Alkali flat (26 N, 18, 19 E)
7 (W)
- Alkali flat (34 N, 23, 24 E)
7 (W, PER)
- Alkali flat (26, 27, 28, 29 N,
35, 36 E) 8, 9 (PER) I
- Alkali flat (29, 30 N, 41 E)
9 (PER, LAN)
- Alkali flat (28, 29 N, 48 E)
10 (EUR) II
- Alkali flat (17 N, 23 E) 13
(LY) II
- Alkali flat (16, 17 N, 26 E)
13 (LY)
- Alkali flat (s.w. of Pyramid
L.) 13 (W) VIII
- Alkali flat (s.e. of Hot
Springs Mts.) 14 (CH) II
- Alkali flat (s. of Carson L.)
14 (CH)
- Alkali flat (20, 21, 22 N,
55, 56 E) 17 (WP) I, II
- Alkali flat (12, 13 N, 23,
24 E) 19 (LY) II
- Alkali flat (12, 13 N, 33,
34 E) 20 (MIN, NYE) II
- Alkali flat (6 N, 35 E) 20
(MIN)
- Alkali flat (7, 8 N, 34 E)
20 (MIN)
- Alkali flat (13, 14 N, 43,
44 E) 15, 21 (NYE) I, II
- Alkali flat (8 N, 42 E) 21
(NYE)
- Alkali flat (12 N, 43 E) 21
(NYE)
- Alkali flat 21, 26 (ESM)
- Alkali flat 22 (NYE) VIII
- Alkali flat 23 (NYE, LIN ?)
VIII

- Alkali L. 1-e (W) I, II, IX
 Alkali L. (n. of Pine Forest Range) 2 (HUM) II, XVIII (= Alkali flat, 47 N, 28 E)
 Alkali L. 7 (W, HUM) I; 7 (W, PER) II
 Alkali L. 9 (LAN) II
 Alkali L. 9 (PER) I
 Alkali L. 14 (CH) I
Alkali L. (10 N, 22 E) 19 (DOUG)
 Alkali Land 16 (LAN) III
 Alkaline Spr. (near McLeans of II ?) 21 (ESM) V
 Alkaline Wells 14 (CH) XVIII
 Alkali Spr. 26 (ESM) LXXIV
 Alkali Spr. (12 S, 44 E) 30 (NYE) XVI, XXXVIII
 Alkali Valley 14 (CH) XVIII, LXXXVII (= Sand Springs Salt Flat)
 Alkali Wells 15 (CH) LXXXVI
 Allaback 5 (ELKO) XXV
 Allans 14 (CH) LXXXVII
 Allan Spr. 17 (WP) LXIX
 Allard Ranch 9-j (PER) XXXIV
 Allegheny (triang. sta.) 5 (ELKO) LXXIII
 Allegheny Cr. 5 (ELKO) LXXIII
Allen Cr. 5 (ELKO) II
 Allens Br. 19 (DOUG) LXXXVI
 Allen Springs 14-n (CH) XXXII
 Allens Spr. 14 (CH) XCIII
Allison Cr. 16 (EUR)
 Allison Cr., middle fork 16 (EUR) LXX
 Allison Cr., north fork 16 (EUR) LXX
 Allowyhee (triang. sta.) (6215 ft.) 5 (ELKO) LXXIII
 Allred 23 (NYE) I
Alpha 16 (EUR) I; 16, 10 (EUR) II
Alpha Butte (Eugene Mts.) 8 (HUM)
 Alpha Mt. (5374 ft.) 8 (PER) XXI (= Butte, unnamed, not Alpha Butte)
 Alpine 15 (CH) I, II, XXV
 Alpine 21 (ESM) XXV; 21-n (ESM) XLVII
Alto Cr. 2 (HUM)
 Altoona Pass 22 (NYE) LXXXVII
 Alum Cr. 1, 2 (HUM) LXXXVI
 Alum Cr. 13 (W) LXVIII
Alum Cr. 20 (MIN) II
 Alunite 35 (CL) XVII
 Alvarea Ranch 5 (ELKO) XLI
 Alvarea Ranch 5 (ELKO) LXXIII (Alvarea Ranch)

- Amador 15 (LAN) LXXXIX
- Amador Dist. 15 (LAN) XC
- Amador Dist. 15, 16 (LAN)
LXXXVII
- Amador Mill 15 (LAN) XCIV
- Amargosa 31-h (NYE) II, XLIX
- Amargosa Cr. 31 (NYE) I
- Amargosa Desert 31 (NYE) V
- Amargosa Range 31 (NYE) V
- Amargosa R. 27, 31 (NYE)
- Amargosa Spr. 31 (NYE) V
- Amargoza Desert 31 (NYE) XCI
(= Amargosa Desert)
- Amazon 4 (ELKO) XX
- Amazon Cr. 4 (ELKO) II
- American Beauty Mine 11 (ELKO)
XL
- American Can. 8-1 (PER) XXXIII
- American Cr. 9 (PER) LXXXVII
- American Dist. 9 (PER) VIII,
LXXXVII
- American Flat 13 (STOR) XIX,
LXXXVI
- American Flat Can. (1 mi. w.
of Silver City) 13 (STOR)
- American Flat Road 13 (LY)
LXXXIV
- American Flat Tunnel 13 (LY) II
- American Ravine 13 (LY) LXXXIV
- Ames Spr. 9-h (HUM) XXXIV
- Ammonia Tanks 27-o (NYE) XVI
- Amos 3 (HUM) I, II, XXI, XXV
- Anaho 13 (W) I
- Anaho I. 13 (W) II
- Anaho I. Bird Reservation
13 (W) III
- Anaho Island Wildlife Refuge
13 (W) LXXVI (= Anaho I.
Bird Reservation)
- Ananyah Sotten 8, 9 (PER)
LXXXVI
- Anchorite Hill(s) 20 (MIN)
XXV, LIII
- Anchor Mine 34 (CL) L
- Ancram 27 (NYE) II, XXV
- Anderson 4 (ELKO) XXVII
- Anderson (n. of Reno) 13
(W) II, LXVIII
- Anderson (Empire Ranch) 16
(NYE) XCIV
- Anderson Cr. 22 (NYE) LXX
- Anderson Hill 19 (DOUG) LXVI
- Andersons (s. of Reno) 13
(W) II
- Andersons 18 (WP) XXV
- Andorna Ranch 3 (HUM) LXXX
- Andornia Cr. 3 (HUM)
- Andoro 3 (HUM) XXV
- Andrews Cr. 22 (NYE) LXX



- Angel Cr. 5, 11, 12 (ELKO)
LXXII
- Angel L. 5 (ELKO)
- Angleworm 23 (NYE) LXIX
- Angle Worm Spr. 23 (NYE)
LXXIV
- Annie Cr. 5 (ELKO) LXXIII
- Annie Pk. 14 (NYE) XCIII
(= Mt. Anna)
- Antelope 8 (HUM) II, VIII
- Antelope 12 (ELKO) XXV
- Antelope 17 (WP) XXV
- Antelope 22 (NYE) II, XXV
- Antelope Butte 12 (ELKO) IV,
XCV
- Antelope Cr. 2 (HUM)
- Antelope Cr. (42 N, 37, 38 E)
3 (HUM) LXXI
- Antelope Cr. 4 (ELKO) II
- Antelope Cr. 4, 10 (ELKO,
LAN)
- Antelope Cr. (16 N, 39 E)
15 (LAN) LXX
- Antelope Cr. (22, 23 N, 41 E)
15 (LAN) I
- Antelope Cr. 21-g,h (NYE)
XLVII
- Antelope Dist. 8 (PER) VIII,
LXXXVI
- Antelope Dist. 12 (ELKO, WP)
XCII
- Antelope Flat (2 mi. n.w. of
Cattle Trough Spr.) 1 (W)
- Antelope Game Refuge 12, 18
(ELKO, WP) XVII
- Antelope Mt. 13 (W) XIX
- Antelope Mts. 2, 8 (HUM)
LXXXIII (= Jackson Mts.)
- Antelope Mts. (n. end Monitor
Range) 16 (EUR) XVIII
- Antelope Pk. (18 N, 49 E)
(10,207 ft.) 16 (EUR)
XXII
- Antelope Ranch 13 (W) LXXXVI
- Antelope Range 8 (PER, HUM)
XXI
- Antelope Range 12, 18 (ELKO,
WP) II
- Antelope Range 16, 22 (NYE,
EUR)
- Antelope Sprs. 5 (ELKO)
- Antelope Spr. 8 (PER) II
- Antelope Spr. 15 (LAN)
- Antelope Spr. (18 N, 58 E)
17 (WP) II, XCV
- Antelope Spr. (in Antelope
Valley of II ?) 18 (WP)
VIII, LXXXVII
- Antelope Spr. (9 N, 42 E) 21
(NYE) LXX
- Antelope Spr. 21-b (NYE) XLVII
- Antelope Spr. (5 N, 45 E) 22
(NYE) LXX
- Antelope Sprs. 27-f (NYE) XVI


- Antelope Sta. 11 (ELKO) XCV
 Antelope Sta. 13 (W) LXXXVII
 Antelope Summit 8 (PER) LXXIV
 Antelope Valley 8-p (PER)
 XXXIII
Antelope Valley 9, 15 (LAN)
 II (valley)
Antelope Valley 12, 18 (ELKO,
 WP) II
Antelope Valley 16 (EUR, NYE)
 Antelope Valley 18, 24 (WP)
 XVIII (= Spring Valley)
Antelope Valley 19 (DOUG) II,
 LIX (valley; partly in
 California)
 Antelope Wash 21 (NYE) LXX
 Anthony 6 (ELKO) II, XXV
 Antienice Spr. 5 (ELKO)
 LXXIII
Antler Pk. (south peak of
 Battle Mt.) (8265 ft.)
 9 (LAN)
 Antoines 15 (LAN) XCIV
 Antone Cr. 22 (NYE) LXX
 Antonio 21 (MIN) LXX
 Antonio Sta. 21-e (MIN) XLVII
 Antony 6 (ELKO) LXXIV
 Apache 13 (LY) II
Apex 33 (CL) II
Appian 13 (LY) III (Apache
 of II)
 Applegarth Spr. 17 (WP) LXIX
 Appleton's Pk. 3 (HUM) LXXXIII
 April Fool Hill 21 (NYE) LXI
 Arabia 8-k (PER) XXXIII
 Ararat Mt. 21 (NYE) IX
Arc Dome (11,775 ft.) 21 (NYE)
 Archilette (probably w. of
 Spring Mts.) 34 (CL) VI
Arden 32 (CL) I, II
 Areana Ranch 15 (LAN) LXX
 Argenta 10 (LAN) II, XXI,
 XXV, LXXXVII
 Argentaurea 14 (CH) LXXXIII
 Argentaurea Cr. 14 (CH) LXXXIII
 Argentaurea Mine 34 (CL) LXXXII
 Argentine Dist. 13 (W) LXXXVI
 Argentord Dist. 21 (NYE) XC
 Argentoro Dist. 21 (NYE)
 LXXXVII
 Argo 13 (LY) II
 Arigoni 23 (NYE) LXIX
 Arizona Pk. (7884 ft.) 29
 (LIN) XLV
Arlemont 25 (ESM) I, II
 Armagosa Cr. 31 (NYE) XC
 (= Amargosa R.)
 Armstrong Cr. 16 (LAN)
 LXXXVII
 Arnold 12 (ELKO) II

- Arnold Ranch 11 (ELKO) LXXII
(G. E. Arnhold Ranch of
topo. map)
- Arnolds Loop (of W. Pacific
R.R., Toana Range) 12
(ELKO) XXV
- Arrow Can. 29 (LIN) LXXXVII
- Arrow Can. 33-a,b,e (CL) XV
- Arrow Canyon Mt(s). 33 (CL)
II; 28, 32, 33 (LIN,
CL) V
- Arrow Head 22 (NYE) II, XXV
- Arrowhead (WP) II (Not mapped ?)
- Arrowhead 33 ? (CL) II (Not
mapped)
- Arrowhead Farm (7 mi. w. of
Moapa) 33 (CL)
- Artesia 19 (LY) I, II, LXVI
- Artesian Well (5 mi. n.w. of
Las Vegas) 32 (CL)
- Arthur 11 (ELKO) I, II
- Ascalon 7 (PER) II
- Ash Can. 13 (ORM) XIX, XXXVII
- Ash Cr. 31 (NYE) LXXXVII
- Ashdown 2 (HUM) XVII, XXV
- Ash Hills 2 (HUM) LXXXVI
- Ash Meadows 31 (NYE) V, XXIII,
XXV
- Ash Meadows 32 (NYE) XCI
(town)
- Ash Meadow Valley 31 (NYE) II
- Ash Spr. (w. of Hyko Range)
28 (LIN) II
- Ashton 31 (NYE) II
- Askov 4 (ELKO) LXXX
- Aspen Grove (2 mi. w. of Vya)
1 (W)
- Aspen Spr. (2 mi. w. of Vya)
1 (W)
- Aspen Spr. 17 (WP) LXIX
- Astor 7 (W) II
- Astor Pass 7 (W) II
- Atlanta 24 (LIN) I, II, XXV
- Atlanta Mill 13 (LY) LXXXIV
- Atwood 21 (NYE) XXV
- Augusta 15 (CH) LXXXIII
- Augusta Can. 15 (CH) XCIV
- Augusta Dist. 9, 15 (LAN) VIII
- Augusta Mts. 9, 15 (PER, CH,
LAN)
- Augusta Mts. 15 (CH) VIII,
XCIV (= Clan Alpine Mts.,
not Augusta Mts. of other
maps)
- Auld Lang Syne 9 (PER) XXV
(= Auld Lang Syne Pk.)
- Auld Lang Syne Pk. 9-e (PER)
XXXIV
- Aura 4 (ELKO) I, II, XXV
- Aurora 20 (MIN) I, II, V,
VIII, XXV
- Aurora 27 (NYE) LXXXVI

- Aurora B.M. (7415 ft.) 20
(MIN) LXVI
- Aurora Crater 20-i (MIN)
LIII, XXV
- Aurora Pk. 20-i (MIN) LIII
- Aurora Valley 20 (MIN) V
- Aurum 18 (WP) I, II
- Austin 15 (LAN) I, II, IV
- Austin Gulch (Slumbering
Hills) 3 (HUM)
- Austin Jct. 15 (LAN) XXVII
- Austin Mill (Slumbering Hills)
3 (HUM)
- Austin Mine (w. slope of Slum-
bering Hills) 3 (HUM)
- Austin Mine Gulch (w. slope of
Slumbering Hills and 9 mi.
s. of Sod House) 3 (HUM)
- Austin Spr. (w. slope Slumbering
Hills) 3 (HUM)
- Austin Summit (7554 ft.) 15
(LAN) XVII
- Avenel 11 (ELKO) II
- B.
- Baalman Ranch 11 (EUR) XLII
- Babylon 17 (WP) LXXXVII
- Backlands Sta. 14 (LY) LXXXVI
- Backley Cr. 19 (DOUG) LXVI
- Bacon Sprs. (8 N, 57 E) 23
(NYE) II
- Bade Cr. 15 (LAN) LXX
- Badger Cr. (44 N, 54 E) 5
(ELKO) LXXIII
- Badger Cr. (44 N, 57 E) 5
(ELKO) LXXIII
- Badger Cr. (45 N, 56, 57 E)
5 (ELKO) XLI
- Badger Flat 14 (CH) XCIII
- Badger Gul. 23 (NYE) LXIX
- Badger Meadows 1-g (HUM, W)
IX, LXXXVII
- Bailey(s) 9 (LAN) II, XXI, XXV
- Baileys 21 (NYE) LXX
- Bailey Mt. (7338 ft.) 11
(ELKO) XLII
- Bailey Ranch 16-d (EUR) XXXV
- Bailey Spr. 11 (ELKO) XLII
- Bailey Spr. 24 (LIN) XLIII
- Baker 18 (WP) I; 24 (WP) II;
18, 24 (WP) III
- Baker Cr. 18, 24 (WP) XXV
- Baker Cr. 24 (WP) LXIX
- Baker Cr. A.S. 24 (WP) LXIX
- Baker Pk. 24 (WP) LXIX
- Bakeover Cr. 21 (NYE) LXX
- Bald Mt. 1 (W)
- Bald Mt. (7307 ft.) 5 (ELKO)
LXXIII
- Bald Mt(s). 11 (ELKO) XL,
LXXII
- Bald Mt. 15 (NYE) LXX

- Bald Mt. (9793 ft.) 16 (EUR)
LXX
- Bald Mt. (24 N, 57 E) 17 (WP)
- Bald Mt. 19 (DOUG) LVIII
- Bald Mt. (9220 ft.) (Wassuk
Range) 20 (MIN)
- Bald Mt. (9275 ft.) 21 (NYE)
- Bald Mountain 17 (WP) XXV
(town)
- Bald Mountain Can. 21-h (NYE)
XLVII
- Bald Mountain Wash 21, 22
(NYE) LXX
- Bald Pk. 15 (NYE) XXVII, XCIV
- Bald Pk. (5 N, 27 E) 20 (MIN)
LXVI
- Bald Pk. 21 (NYE) XCVII
- Baldwin Can. 20-i (MIN) LIII
- Baldwin Cr. (7 N, 28 E) 20
(MIN) LIV
- Baldy Mt. 17 (WP) XXV
- Ball Can. (22 mi. n.w. of
Reno) 13 (W)
- Balloon Hill 14-o (MIN) XXXII
- Baltic 13 (STOR) XXVIII
- Bambers 21 (NYE) LXXXVII
- Bamber's Sta. 21 (NYE)
LXXXVIII
- Bambrick's (visited by M. E.
Jones, June 30, 1905;
probably not over 1 day's
bicycle ride from Muncy,
Nev., but may be in Utah)
- B. & C. Well 21 (NYE) LXX
- Bango 13 (CH) II
- Banner Mt. (6050 ft.) 26
(ESM) LVI
- Banvard 6 (ELKO) II
- Bar 16 (EUR) XXVII
- Barbers Canyon 9 (PER) XXV
(town)
- Barbers Cr. 9 (PER)
- Barbersville 9 (PER) LXXXVII
- Barclay 29 (LIN) II, XXV
- Bard 34 (CL) II; 32 (CL)
XXV; 34-d (CL) XLVI
- Bardmass Pass 9-f (PER) XXXIV
- Bare Mt(s). 31 (NYE) II, V,
XAVII
- Barker Cr. 21-d (NYE) XLVII
- Barley A.S. 22 (NYE) LXX
- Barley Cr. 22 (NYE)
- Barley Cr., west fork 22
(NYE) LXX
- Barlow Ranch (9 N, 29 E) 20
(MIN) LIV
- Barnamus Ranch 15 (NYE) LXX
- Barnes 23 (WP) XXV
- Barnett 13 (LY) XXIX
- Barney Meadows Cr. 21 (NYE)
LXX
- Barney Meadows Pasture 21
(NYE) LXX

- Barrel Spr. 21-g (NYE) XLVII
- Barrel Spr. 26 (ESM) LXXIV
- Barrett Can. 15 (NYE) LXX
- Barretts 15 (NYE) XCIV
- Barrett Spr. 3 (HUM) II
- Barretts Ranch 13 (LY) LXXXIV
- Bartersville 9 (PER) LXXXVIII
- Barth 10 (EUR) II
- Bartlet Pk. 2-e (HUM) XI
- Bartlett Cr. 2 (HUM) I, II
- Bartlett Creek 2 (HUM) XXV
(= Leonard Creek) (town)
- Bartlett Spr. 3 (HUM) LXXIV
- Bartleys Spr. 24 (LIN) LXXIV
- Bartomes Ranch 9-j (PER) XXXIV
- Barton Cr. 23 (LIN)
- Barns Park (Cr.) 15 (LAN,
NYE) LXXXVII
- Basalt 20 (MIN) II
- Basalt Hill 13 (LY) LXXXIV
- Basalt Pk. 20 (MIN) LXXXVII
- Base Range 17 (WP) LXXXVII
- Basils Cr. 16 (LAN) XVIII,
LXXXVI
- Basin (triang. sta.) (7500
ft.) 5 (ELKO) LXXIII
- Basin Spr. 18 (WP) LXIX
- Bassaltic Bluff 19 (DOUG)
LXXXVI
- Basset Hills 13, 14 (LY)
LXXXVI
- Bassett 18 (WP) LXIX
- Bassett Cr. 18 (WP) LXIX
- Bast Cr. 1 (W) I, XVII
(= East Cr.)
- Bastian Cr. 18 (WP) LXIX
- Bastian Creek Ranch 18 (WP)
LXIX
- Bateman's 14 (CH) LXXXIII
- Bateman's Ferry House 14
(CH) LXXXIII
- Bates Mt. (8978 ft.) 16
(LAN) LXX
- Bates Mountain Spr. 16-e
(LAN) XXXV
- Battaman Wash 23 (NYE) LXIX
- Battle Cr. (n. of Knob) 2
(HUM) II
- Battle Cr. (s. of Bartlett
Cr.) 2 (HUM) I; 1, 2
(HUM) II
- Battle Creek 2 (HUM) XXV
(town)
- Battle Cr. 11 (ELKO) XL
- Battle Cr. 11, 12 (ELKO)
- Battle Creek Mine 11 (ELKO) XL
- Battle Mt. 4 (ELKO) LXXXVII
- Battle Mt. 9 (HUM, LAN) IV
(= Battle Mts.)
- Battle Mountain 10 (LAN) II
(town)



- Battle Mountain Band of Shoshone
Indian Reservation 9
(HUM) III
- Battle Mountain Dist. 9 (HUM,
LAN) LXXXVII
- Battle Mountain Dist. 9, 10
(HUM, LAN) XCI
- Battle Mountain Ind. Res. 10
(LAN) LXXVI
- Battle Mountain Range 9 (HUM,
LAN) II, XXV
- Battle Mts. 9 (LAN, HUM)
- Battles Well 21-i (MIN) XLVII
- Baxter Cr. 11 (ELKO) LXXII
- Basters 21 (NYE) XCI
- Baxter Spr. 21-1 (NYE) XLVII,
XXV
- Baxter Sprs. 21 (NYE) LXXIV
- Baylor 33 (CL) XXV
- Beals Crossing 35 (CL) LXXXVII
- Bean Flat 16-f,g (EUR) XXXV
- Bear Cr. 4 (ELKO) LXXIV
- Bear Cr. (46 N, 58 E) 5 (ELKO)
LXXIII
- Bear Cr. (44 N, 57 E) 5 (ELKO)
LXXIII
- Bear Cr. (47 N, 62 E) 6 (ELKO)
LXXIII (partly in Idaho)
- Bear Creek Grade (Jarbidge
Mts., Jarbidge River
Can.) 5 (ELKO)
- Bear Creek Summit (Jarbidge
Mts.) 5 (ELKO)
- Bear Mt. 6 (ELKO) II
- Bear Paw Mt. 5 (ELKO) XLI
- Beatty 31 (NYE) I, II
- Beatty Wash 27-n, 31-b (NYE)
XVI, XLVIII
- Beatys Can. 23 (NYE) LXXXVII
- Beauty Pk. (8977 ft.) 20-i
(MIN) LIII, LXVI (partly
in California)
- Beaver 5 (ELKO) II, XXV
- Beaver Can. 23 (NYE) XC, XCVIII
- Beaver Cr. 3, 4 (HUM, ELKO) I
- Beaver Cr. 4 (ELKO)
- Beaver Cr. (43, 44 N, 54 E)
(joins Owyhee R.) 5
(ELKO) LXXIII
- Beaver Cr. (40 N, 57 E) (joins
north fork, Humboldt R.)
5 (ELKO) LXXIII
- Beaver Cr., east fork (40, 41,
42 N, 57 E) 5 (ELKO)
- Beaver Cr., west fork (40, 41,
42, 43 N, 56, 57 E) 5
(ELKO) LXXIII
- Beaver Dam Cr. 29 (LIN) V;
29, 33 (CL) VIII
- Beaver Dam State Park 29
(LIN) XVII
- Beaver Dam Wash 29 (LIN)
- Beaver Lake 35 (CL) V, XXIV
- Beaver Peak 4 (ELKO)
- Becker Cr. 15 (NYE) LXX

- Becky Mt. 12 (WP)
- Becky Mt. Homestead Cabin Can.
12 (WP)
- Becky Spr. (25 N, 65 E) 12 (WP)
- Bed Mountain Dist. 26 (ESM) XC
- Bee Ranch 19 (LY) LXIV
- Beetam (w. of Pahute Pk.)
1 (HUM) LXXX
- Beet Cr. 1-d (HUM) IX
- Belcher 13 (STOR) II (not
mapped)
- Belcher Can. 21-c,d (NYE)
XLVII
- Bellander 18 (WP) LXIX
- Bella Vista Ranch (on Steam-
boat Cr.) 13 (W)
- Bellehelen 22 (NYE) XXV
- Belle of Tonopah (mine) 21
(NYE) LX
- Belleville 20 (MIN) I, II, V,
XXII, XXV
- Bellevue Peak (8969 ft.) 16
(EUR) XXII
- Bell Flat 14-p (CH) XXXII
- Bell Ranch (near Searchlight)
34 ? (CL) (see also
Rex Bell Ranch)
- Bells 19 (DOUG) LVIII
- Bell Spr. 21-e (MIN) XLVII
- Bell's Ranch 21-c (NYE) XLVII
- Belmont 22 (NYE) I, II, IV,
XVII, XXII
- Belmont (mine) 21 (NYE) LX
- Belmont Cr. 11 (ELKO) XLII
- Belmont Rd. 21 (NYE) LXI
- Belted Mountain Spr. 27 (NYE)
XCIX
- Belted Pk. (8340 ft.) 27
(NYE)
- Belted Range 27 (NYE) II, V
- Bench Cr. 15 (CH) I, LXXIV,
XCIII
- Bench Creek 14 (CH) LXXIV
(town)
- Bender (Mt.) 13 (W) LXVIII
- Benderes Pass 26 (ESM) XCVII
- Benders Pass 26 (ESM) XC
- Benin 9 (HUM) II
- Benn 9 (HUM) XXV (= Benin)
- Bennets Spr. 29 (LIN) XCII
- Bennett 18 (WP) LXIX
- Bennett 29 (LIN) XXV
- Bennett Pass 29 (LIN) XLV
- Bennett Spr. 29 (LIN) V, XLV
- Bennetts 21 (NYE) LXX
- Bens Cr. 10 (LAN) LXXIV
- Benson Cr. 21 (NYE) LXX
- Benson's Cr. 24 (LIN) XCVIII
- Bensons Ranch 11 (ELKO) LXXII
- Beo-wa-wa 10 (EUR) XC
(= Beowawe)

- Beowawe 10 (EUR) I, II
 Berger 13 ? (ORM) II (not mapped)
 Berlin 21 (NYE) XXV, XXVII
 Berlin Spr. 21 (NYE) LXX
 Bermond 14 (CH) III, XXII, XXV (Frenchman(s) of various maps)
 Bermond Sta. 14-k (CH) XXXII
 Bernards 15 (NYE) LXXXVII
 Bernards Run 15 (NYE) LXXXVIII
 Bernice 15 (CH) II, XXV
 Berry 19 (DOUG) XCVI
 Berry Cr. 18 (WP) LXIX
 Berry Creek R.S. 18 (WP) LXIX
 Berry Cr., north fork 18 (WP) LXIX
 Bert Vias Ranch 16-j (EUR) XXXV
Betty Oneal 10 (LAN)
 Betty O'Neil 10 (LAN) XXI (= Betty Oneal)
 Beulah 1 (W) II
 Big Antelope Spr. 8 (PER) LXXXVI
 Big Bend (of Humboldt R.) 3, 9 (HUM) XVIII
 Big Bend 9 (HUM) LXXXVI
 Big Bend 14 (LY) LXXXVI
 Big Bend Cr. 5 (ELKO) XLI
 Big Blue Spr. 17 (WP) II
Big Blue Spr. (13 N, 44 E) 21 (NYE) II
 Big Can. (15 mi. e. of Vya) 1 (W)
 Big Can(y)on 7 (W) II, XXV, LXXIV (town)
 Big Can. 8-1 (PER) XXXIII
 Big Can. 16 (LAN) VIII (Kingston Can.)
 Big Can. 18 (WP) LXIX
 Big Cañon Dist. 16, 22 (LAN, NYE) VIII
 Big Coffeepot Spr. 5 (ELKO) XLI
 Big Cottonwood Cr. 22 (NYE) LXX
Big Cr. 2 (HUM)
 Big Cr. (in Quinn River Valley) 3 (HUM) LXXXIII
 Big Cr. 5 (ELKO) LXXII
 Big Cr. 9-k (PER) XXXIV
 Big Cr. 15 (LAN) LXX, LXXXVII
 Big Creek Camp Grounds 15 (LAN)
 Big Creek Can. 23 (NYE) LXIX
 Big Creek Dist. 15, 16 (LAN) LXXXVII
 Big Creek Divide (Toyabe Range) 15 (LAN)
Big Dune (in Amargosa Desert) 31 (NYE)

- Big Flat Cr. 5 (ELKO) LXXIII
(partly in Idaho)
- Big Four Mine 21 (NYE) LXI
- Big Indian 20 (MIN) XXV
(= Big Indian Mt.)
- Big Indian Can. (w. of Hawthorne; visited by M. E. Jones, May 27, 1897)
20 (MIN)
- Big Indian Cr. 18 (WP) LXIX
- Big Indian Mt. (10,110 ft.)
20 (MIN)
- Big Kasock Mt. (7110 ft.)
15 (MIN)
- Bigler L. 13, 19 (W, ORM, DOUG) XVIII (= Tahoe L.)
- Big Meadows (n. of Lovelock to around Humboldt Lake) 8
(PER) XVIII; 8, 14 (PER, CH) LXXXIII
- Big Meadows 13 (W) LXVIII
- Big Mica Mine 11 (ELKO) LXXII
- Big Mogul Can. 22 (NYE) LXX
- Big Mts. 15, 16 (LAN, NYE)
LXXXVI (= Toyabe Mts.)
- Big (Pe-er-re-ah) Mts. 16
(LAN, EUR) XVIII
(= Simpson Park Mts.)
- Big Pine 26 (ESM)
- Big Pine Mine 21 (NYE) LXI
- Big Shapley Spr. (24 N, 52 E)
16 (EUR)
- Big Smoky Cr. 15, 16 (LAN)
I, II
- Big Smoky Valley 15, 16, 21
(ESM, LAN, NYE) II, V
(valley)
- Big Spr. 1-d (HUM) IX
- Big Spr. 20 (MIN) LXXXVI
- Big Spring 21-a (NYE) XLVII
- Big Spr. 23 (NYE) LXIX
- Big Springs 29 (LIN) LXXIV
- Big Spr. (w. of Devils Hole)
31-k (NYE) XLIX
- Big Spr. (s.e. of Devils Hole)
31-k (NYE) XLIX
- Big Spring Can. (3 mi. w. of Wheeler Ranch, s.e. end of Bristol Range) 29 (LIN)
- Big Spring Cr. 5 (ELKO) LXXIII
- Big Spring(s) Cr. 24 (WP) LXIX
- Big Spring Wash 23 (NYE) LXIX
- Big Springs Wash 24 (WP) XXV
(= Big Springs Cr.)
- Big Springs Wash 24 (WP) LXIX
(not Big Springs Creek; apparently not Big Springs Wash of XXV)
- Big Squaw Cr. 20 (MIN) I
- Big Ten Pk. 22 (NYE)
- Big Ten Spr. 22 (NYE) LXX
- Big Thermals 9 (PER) VIII
(probably near the s.e. corner of Pershing Co.)
- Big Thermal Spr. 9 (PER)
LXXXVII

- Big Timber Spr. 32-i (NYE) LII
 Big Tono (mine) 21 (ESM) LX
 Big Wash 16 (LAN, NYE) LXXXVII
Big Wash Cr. 24 (WP)
Bilk Cr. 2 (HUM) II
 Bill Cr. 2 (HUM) XXV
 (= Bilk Cr.)
 Bill Johnsons 19 (DOUG) LVIII
 Bill Nye Mine 34 (CL) L
 Bills Pk. 16-p (NYE) XXXV
 Bill Williams Ranch 32 (CL)
 XCII
 Bingham Ranch 21 (NYE) LXX
 Biological Survey Exp. Tract
 (near Logandale) 33
 (CL) LXXVIII, LXXIX
 Birch 16 (EUR) LXXIV
 Birch 17 (EUR) I, II, XXII,
 XXV
Birch Cr. 15, 16 (LAN) I
 Birch Cr. 18 (WP) LXIX, XCV
 Birch Creek Can. (s. of Austin)
 15 (LAN)
 Birch Creek Meadow (16 mi.
 from Austin) 15 (LAN)
 Birch Creek Mine 16-i (LAN)
 XXXV
 Birch Creek Ranch 16-i (LAN)
 XXXV
 Birchims 15 (LAN) XCIV
 Birchims Pk. (10,408 ft.)
 15 (LAN) XCIV
 Birch Spr. 17 (WP) LXIX
 Bird Cr. 18 (WP) LXIX
 Bird Creek Fish Hatchery
 (8 mi. n. of Timber
 Cr.) 18 (WP)
 Bird Creek Public Camp Ground
 (13 mi. e. of McGill)
 18 (WP)
 Bird Spring 34-c (CL) XXIV,
 XLVI
 Bird Spring Mt. 34 (CL) XXIV
 Bird Spring Range 34-c (CL)
 XXV, XLVI
 Biroth Ridge 5 (ELKO) LXXIII
 Biroth Spr. 5 (ELKO) XLI
 Bisby's 13 (CH) LXXXIII
 Bishop 5 (ELKO) XX
 Bishop Creek Range 5, 6
 (ELKO) LXXIV
 Bishops Cr. 5 (ELKO) VIII
 (present Marys R.)
Bishop(s) Cr. 5, 6 (ELKO) II
 Bismark Pk. 13 (DOUG, ORM)
 LXXIV
 Bismarck Pk. (7522 ft.) 13
 (DOUG) XIX, XXXVII
 Bitter Spr. 33 (CL) V; 33-j
 (CL) XV
 Bitter Spring Valley 33 (CL)
 XXIII

- Blackberry Spr. 29 (LIN) XC
- Blackbird Can. (e. slope of Austin Summit) 15, 16 (LAN)
- Black Bird Can. 16 (LAN) XCIV
- Blackbird Cr. 15, 16 (LAN) LXX
- Blackbird Ranch 16-i (LAN) XXV
- Blackburn 10 (EUR) II, XVII, XXV
- Blackburn A.S. 16 (NYE) LXX
- Black Butte 8 (HUM) II
- Black Butte 13 (CH) XXXI, XCIII
- Black Butte 17 (WP) LXIX
- Black Butte 22 (NYE) XXV, LXX
- Black Butte 26 (ESM) LXXXVII
- Black Butte (5915 ft.) 26 (NYE) LVI
- Black Can. 5 (ELKO) LXXIII
- Black Can. 8-h (PER) XXXIII
- Black Can. 8-k (PER) XXXIII
- Black Can. 21 (ESM) LI
- Black Can. (Highland Range) 29 (LIN) XLV
- Black Can. 35 (CL) I, II; 34, 35 (CL) V
- Blackcap Mt. (6383 ft.) 26 (NYE) LVI
- Black Cone 26 (ESM) XXIII
- Black Diamond (mine) 19 (LY) LXIV
- Black Eagle Hill 14-o (MIN) XXXII
- Black Forest 12 (ELKO) III
- Black Hawk Mine 9-e (PER) XXXIV
- Black Hill 14 (CH) LXXXVIII
- Black Hill 35 (CL)
- Black Horse 18 (WP) I, LXXIV
- Black Knob 8 (PER)
- Black Knob Spr. 8-p (PER) XXXIII
- Black Mammoth Hill 21 (NYE) LXI
- Black Mammoth Mine (e. slope of Silver Peak Range) 26 (ESM)
- Black Mountain 18 (WP) (visited by Marcus E. Jones July 1, 1891. Probably in the mts. n. of Wheeler Peak, perhaps Kern Mts.)
- Black Mt. (8136 ft.) 20 (MIN ?)
- Black Mt. (11 N, 40 E) 21 (NYE) LXX
- Black Mt. (9724 ft.) 25 (ESM) XXXIX
- Black Mt. (7180 ft.) 27 (NYE)
- Black Mt. (5043 ft.) 34 (CL)
- Black Mts. 33-n,o (CL) XV, XXIII, XXV
- Black Pk. 19 (LY) LXXIV
- Black Pk. (4783 ft.) 31 (NYE) LVII


- Black Rock (n. end of Mud L.)
1 (W or HUM) VIII
- Black Rock Can. 16, 22 (NYE)
LXX
- Blackrock Can. 17, 23 (NYE,
WP) LXIX
- Black Rock Cr. 1 (HUM) LXXXIII
(= Mud Meadows Cr.)
- Black Rock Desert 1, 2, 8
(PER, HUM) I, II
- Black Rock Mts. 1, 2 (HUM)
LXXXIII (= Black Rock
Range and Pine Forest
Range)
- Black Rock Pk. 7, 8 (HUM)
- Black Rock Pt. (5023 ft.)
8-a (HUM) XXXIII
- Black Rock Range 1, 2 (HUM) II
- Black Rock Range 1, 7 (W) IV
(Granite Range of II)
- Black Rock Spr. (e. of Mud L.)
1 (HUM) VIII
- Black Rock Sprs. 15 (CH) LXXXVI
- Black Rock Spr. (3 N, 50 E)
22 (NYE)
- Blackrock Spr. 23 (WP) LXIX
- Black Spring 13 (W) XXV
- Black Spr. (8 N, 38 E) 21
(NYE) II
- Black Springs Resort 13 (W)
LXVIII
- Black Warrior Mines 26 (ESM)
XCVII
- Black Warrior Pk. 13 (W) II
- Blaine 11 (ELKO) I, II, XX
- Blaine 18 (WP) LXXIV
- Blair 26 (ESM) II, XXV
- Blair Jct. 21 (ESM) II, XXII,
XXV
- Blair Ranch 16-o (NYE) XXXV
- Blake 8 (PER) LXXXVII
- Blakely Can. 15 (LAN) LXX
- Blakes Camp 27-b (NYE) XVI
- Bley 25 (MIN) I, LXVI
- Blind Mountain Dist. 24 (WP)
XCI
- Blind Mountain Spr. 24 (LIN)
XLIII
- Bliss 3 (HUM) II
- Bliss Cr. 13 (DOUG, ORM) LXVI
- Bloody Run Cr. 3-m (HUM) XII
- Bloody Run Pk. 3-m (HUM) XII
- Bloody Run Range 3 (HUM) LXXX
- Blue Diamond (mine) 32 (CL)
LXXXII
- Blue Dick (Mt.) 26 (ESM) XXV
- Blue Eagle 23 (NYE) XXV
- Blue Eagle Ranch 23 (NYE)
XCVIII
- Blue Eagle Spr(s). (8 N, 57 E)
23 (NYE) II, LXXXVII
- Blue Eagle Sta. 23 (NYE)
LXXXVII
- Blue Jay Spr. 22 (NYE) LXXIV



- Blue Mt. (7361 ft.) 8 (HUM)
XXI (= Black Butte)
- Blue Point Spr. 12 (ELKO) XC
- Blue Spr. (Smoky Valley, 20 mi.
from Austin) 15 or 16 (LAN)
- Blue Spr. 15 (NYE) LXXXVII
- Blue Spr. 23 (NYE) LXIX
- Blue Stone Crossing 19 (LY) LXIV
- Bluestone Mining Co. 19 (LY)
LXIV
- Blue Supper Dist. 13 (LY)
LXXXVI
- Blue Wing 7 (PER) XXV
- Blue Wing Mts. 7, 8 (PER)
- Bluff Pk. 2 (HUM) LXXIV
- Bluff Spr. 22 (NYE) LXXXVII
- Board Corrals (n. of Vya) 1 (W)
- Board Cr. 18 (WP) LXIX
- Boax 6 (ELKO) LXXIV (Boaz)
- Boaz 12 (ELKO) II; 6 (ELKO)
III
- Bob Cr. 10 (EUR)
- Bob's Well 13 (LY) XIX
- Bobtown 15 (LAN) II, XXV
- Bodie Cr. 20 (MIN) XXII, XXV
- Boerlin 19 (LY) XXV
- Boiling Spr. 1 (HUM) VIII,
LXXXIII
- Boiling Spr. 21 (NYE) LXXIV
- Boiling Spr. 22 (NYE) VIII,
XVIII
- Boiling Spring Butte 8 (PER)
LXXXVII
- Bole's Spr. 31-k (NYE) XLIX
- Bolivia 9 (PER) LXXXIII
- Bonanza Hill 34 (CL) L
- Bonanza Mt. 31 (NYE) LVII
- Bonanza Wash 34-b (CL) XLVI
- Bonelli Pk. (5835 ft.) 33 (CL)
XXV, XXIII
- Bonelli's Ferry 33 (CL) (also
called Stone's Ferry;
visited by M. E. Jones,
Apr. 11, 1894)
- Bonita Can. 8-d (PER) XXXIII
- Bonita Spr. 2 (HUM) LXXX
- Bonnie Briar 9 (PER) XXV
- Bonnie Claire 26-p (NYE) LV
(= Bonnie Clare)
- Bonnie Clare 26 (NYE) I, II
- Bonnie Clare Sta. 26 (NYE) LXXIV
- Booker (triang. sta.) 21 (NYE)
LXX
- Boon Cr. 15, 16 (LAN) LXXXVII
(= Boone Cr.)
- Roone Cr. 15 (LAN)
- Boone Cr. 16-a,e (LAN) XXXV
- Boone Spr(s). 12 (ELKO) II
- Borax 34 (CL) II, XXV

- Borax field 14-j (CH) XXXII
- Borax Hot Springs 7 (W) LXXIV
(= Gerlach)
- Borax Mines 33 (CL) LXXXII
- Borax Works 14-k (CH) XXXII,
XCIII
- Borus 20 (MIN) LXXIV
- Boss Mine 34 (CL) L
- Boston Ely Shaft 17 (WP) IXII
- Boston Tonopah (mine) 21 (NYE)
LX
- Bottle Cr. (40 N, 32, 33 E)
2 (HUM)
- Bottle Hill 2-1 (HUM) XI
- Boulder 19 (DOUG) LXVI
- Boulder Basin 5 (ELKO) LXXIII
- Boulder Can. 33 (CL) I, II, V
- Boulder Canyon Reservoir
(Lake Meade) 33 (CL)
LXXIX
- Boulder Canyon Wildlife Refuge
33 (CL) LXXVI (partly in,
Arizona)
- Boulder City 35 (CL) III, XXIV
XXV, LXXIX
- Boulder City Jct. 2 ? (CL)
(Boulder Jct. ?)
- Boulder Cr. 1 (W)
- Boulder Cr. 4 (ELKO)
- Boulder Cr. 4, 10 (ELKO, EUR)
I, II
- Boulder Cr. 5, 11 (ELKO)
- Boulder Cr., e. fork 11 (ELKO)
XL
- Boulder Cr., west fork 11
(ELKO) XL
- Boulder Dam 35 (CL) III, XXV,
XXVI, LXXIX
- Boulder Dam National Recreation
Area 33, 35 (CL) LXXVI
- Boulder Dam Recreational Area
33, 35 (CL) XVII
- Boulder Dam State Park 33 (CL)
(appears on P. Train's
specimens)
- Boulder Dam-Valley of Fire State
Park 33 (CL) XVII
- Boulder Jct. 32 (CL) III
- Boulder L. 1 (W) II
- Boulder L. 11 (ELKO) XL
- Boulder L. (Lake Mead) 33, 35
(CL)
- Boulder School 11 (ELKO) XL
- Boulder Valley 10 (EUR)
- Boundary Monument 19 (DOUG)
XCVI (partly in California)
- Boundary Pk. 13 (W) LXXXVII
- Boundary Pk. (13,145 ft.) 25
(ESM) III (White Mountain
Pk. of II)
- Bovard 20-c (MIN) LIII
- Bowers Mansion (about 25 mi.
s. of Reno) 13 (W) LXXX
- Bowler Ranch 15 (NYE) LXX
- Box Can. (n.e. of Lovelock)
8 (PER)

Box Can. 8-c (PER) XXXIII
 Box Can. 31 (NYE) LVII
 Box Spr. 16 (LAN) LXX
 Box Spr. (13 N, 47 E) 22
 (NYE) LXX
 Box Springs Can. 11 (EUR) XLII
 Boyd 19 (DOUG) LVIII
Boyd 29 (LIN) II
 Boyd Can. 21 (NYE) LXX
 Boyd Cr. 4 (ELKO) LXXIII
 Boyd Cr. 21-h (NYE) XLVII
 Boyer 15 (CH) I; 14, 15 (CH)
 XXV
 Boy Scout Camp (Lee Can.) 32
 (CL)
 B. Prunty Ranch 5 (ELKO) LXXIII
 Bracken 32 (CL) II, XXV
Bracket Pk. 22 (NYE)
 Brackney Ranch 16-b (LAN) XXXV
 Bradford (triang. sta.) 21
 (NYE) LXX
 Bradleys Can. 21 (NYE) LXXXVII
 Bradley Spr. 21 (NYE) LXX
 Bradshaw Ranch 29 (LIN) LXXIV
 Brady Wash 23 (NYE) LXIX
 Branden Mine 21-j (ESM) XLVII
 Brandon Mine 21 (ESM) LXXX
 (Branden Mine)
 Brassfield Cr. 15 (NYE)
 LXXXVII
Brawley Pk(s). (9557 ft.) 20
 (MIN) III, XXII (Mt. Bra-
 ley of II)
 Breen Cr. 27-c (NYE) XLVIII
 Brennen Ranch 11 (ELKO) LXXII
 Brewer Can. 15 (LAN) LXX
 Breyfogles Trail 21, 26 (NYE)
 LXXXVIII
 Briar Spr. 23 (NYE) XCVIII
 Brick Kiln Spr. 23 (NYE)
 LXXIV
 Bridge Gul. 5 (ELKO) LXXIII
 Bridges 9 (LAN) II, XXV, XC
Brier Spr. 30 (NYE)
 Brilliant Shaft 18 (WP) LXII
Bristol 7 (W) II
 Bristol 24 (LIN) II, XVII,
 XXV (not Bristol Silver)
 Bristol Dist. 24 (LIN) XC
 Bristol Mines 24 (LIN) XLIII
Bristol Pass 24 (LIN) XLIII
Bristol Range 24, 29 (LIN)
Bristol Silver 24 (LIN) III
 Bristol Spr. 5 (ELKO) XLI
 Bristol Well 24 (LIN) XLIII
 Bristol Well Rd. 29 (LIN) XLV
 Broad Can. 15 (LAN) LXX



- Broad Cr. 21-c,d (NYE)
 XLVII
- Brock Can. 16-j (EUR) LXXXV
- Brock Mt. 21 (ESM) LX
- Brockway (n. end of L. Tahoe,
 just inside California)
- Broken Back (triang. sta.) (on
 Summit Mt.) 16 (EUR) LXX
- Broken Hills 14 (MIN) III
- Bronco Cr. 13 (W) LXVIII
 (partly in California)
- Bronte 7 (W) II, XXV
- Brooks Spr. 9-c (HUM) XXXIV
- Broom Can. 23 (NYE) LXIX
- Brougner Mt. 21 (ESM) LX
- Brown 8 (PER) XXVII
- Brown 14 (CH) XCIII
- Brown 29 (LIN) II
- Brown Cr. 11 (ELKO) XLII
- Brownie Mt. (5985 ft.) 26
 (ESM) LVI
- Brown Knob 14 (CH) XCIII
- Brown Knob (6085 ft.) 14
 (MIN) XXII
- Brown Ranch 11 (ELKO) XLII
- Browns 8 (PER) LXXXVII
- Browns 13 (W) II, XVII
- Browns Cr. 11 (ELKO) I
- Browns Cr. 13 (W) XIX, LXVIII
- Browns Gul(ch) 5 (ELKO)
 LXXIII
- Browns Ranch 17 (WP) XCV
- Brucite 21 (NYE) XVII
- Bruneau (triang. sta.) (6895 ft.)
 5 (ELKO) LXXIII
- Bruneau Cr. 5 (ELKO)
- Bruneau Mine 5 (ELKO) XLI
- Bruneau Mts. 5 (ELKO) LXXIV
- Bruneau Pk. 5 (ELKO) XX
- Bruneau R. 5 (ELKO) I, II
- Bruneau School 5 (ELKO) XLI
- Bruner 15 (NYE) I, II
- Bruno Cr. 23 (NYE) LXIX
- Bruno Dist. 4 (ELKO) XC
- Bruno Well 15 (NYE) LXX
- Brunswick 13 (ORM) II, XXVIII
- Brunswick Can. 13 (ORM) XIX,
 XXXVII
- Brunswick Mill 13 (ORM) LXXXIV
- Brush Cr. 6 (ELKO)
- Bryan Ranch 15 (NYE) LXX
- Bryant Cr. 19 (DOUG) LVIII
 (partly in California)
- Bubbling Spr. 1 (HUM) LXXXVII
- Buck and Charlie Mine (Rochester
 Can.) 8 (PER)
- Buckbrush Spr. (29 N, 19 E) 7 (W)

- Buck Cr. 5 (ELKO) XLI
- Buck Creek Mesa (10 or more mi.
w. of Jarbidge) 5 (ELKO)
- Buckeye Cr. 19 (DOUG) LXXIV
- Buckeye Hill (8840 ft.) 21
(NYE) LXI
- Buckeyes Cr. 13, 19 (DOUG) I
- Buckhorn 10 (EUR) I, II, XVII,
XXV
- Buckland 13 (LY) XIX
- Bucklands 13 (LY) LXXXVII
(Backlands Sta. of
LXXXVI)
- Buckley Can. 19 (DOUG) XCVI
- Buckley Cr. 19 (DOUG) LVIII
- Buckleys 19 (DOUG) XCVI
- Buck Pk. 10 (LAN)
- Buckskin Gallows Frame 19
(LY) LXVI
- Buckskin Mine (near Buckskin
Pk.) 3 (HUM)
- Buckskin Mts. 33 (CL) XCII
(partly in Arizona)
- Buckskin Pk. 3 (HUM) LXXIV
- Buck Spr. 31-a (NYE) XVI
- Buck Spr. 32-i (CL) LII
- Bucks Sta. 17 (WP) XXV
- Budge Rizzi Ranch 5 (ELKO) XII
- Budo 16 (LAN) XCIV
- Bueana Vista Dist. 9 (PER)
LXXXVII (Buena Vista Dist.)
- Buell 6 (ELKO) XX
- Buell Valley 17 (WP) XVIII
- Buels Trail 21, 26, 27 (NYE)
LXXXVIII
- Buel Valley 17 (EUR, WP)
LXXXVII
- Buena Vista Cr. 8 (PER)
- Buena Vista Dist. 8, 9 (PER)
LXXXVI
- Buena Vista Dist. 9 (PER) VIII
- Buena Vista Valley 8 (PER) II
(valley)
- Buffalo Can. 7-a,e (W) X
- Buffalo Can. 19 (DOUG) LVIII
- Buffalo Cr. 3 (HUM) I, II
- Buffalo Cr. 7 (W) I, II
- Buffalo Cr., north fork 7 (W)
- Buffalo Cr., south fork 7 (W)
- Buffalo Meadows 7 (W) LXXIV
(town)
- Buffalo Meadows 7 (W) I, XVII,
XXV
- Buffalo Mt. (8196 ft.) 8 (PER)
XXI (= Buffalo Peak)
- Buffalo Pk. 8 (PER)
- Buffalo Ranch 9-k (PER) XXXIV
- Buffalo Salt Works 7 (W) XIX

- Buffalo Spr. 3 (HUM) II,
 LXXXIII, XC
 Buffalo Spr. 7 (W) VIII
 Buffalo Sprs. 8-p (PER) XXXIII
Buffalo Sprs. 9 (PER) II
 Buffalo Sta. 8 (PER) LXXXIII
Buffalo Valley 9 (PER, LAN,
 HUM) (valley)
 Buffalo Valley Mine 9-h (HUM)
 XXXIV
 Buff Pk. 2-k (HUM) XI
Bull Camp Cr. 5, 6 (ELKO)
Bull Cr. 1 (W)
 Bull Creek 17 (WP) LXIX
Bull Cr. 23, 17 (NYE, WP) I, II
 Bull Creek Can. 17 (WP) II
 Bull Creek Sta. 23 (NYE)
 LXXXVII
 Buller Mt. (9463 ft.) 20
 (MIN) XXV
 Bullfrog 31-a (NYE) XVI, XXIII
 Bullfrog Hills 27, 31 (NYE)
 XVI, XXV
Bullfrog Mt. (4958 ft.) 31
 (NYE) LVII
 Bullfrog Mts. 31 (NYE) XXIII
 Bullion 3 (HUM) LXXIV
 Bullion (triang. sta.) 4 (ELKO)
 LXXIII
 Bullion 10 (LAN) LXXIV
Bullion 11 (ELKO) I, II
 Bullion Mill 20 (MIN) LXXXVI
 Bullion Mine 34 (CL) L
 Bullionville 29-c (LIN) XIV
 Bullionville Marsh (1 mi. n. of
 Panaca) 29 (LIN)
 Bullionville Spr. (1 mi. n.w.
 of Panaca) 29 (LIN)
 Bull Run Basin 4 (ELKO) LXXIII
Bull Run Cr. 4 (ELKO) I, II
 Bull Run Cr., east fork 4
 (ELKO) LXXIII
 Bull Run Cr., south fork 4
 (ELKO) LXXIII
 Bull Run Dist. 5 (ELKO) XC
Bull Run Mt(s). 4 (ELKO) II,
 LXXIII
 Bull Run Summit (Bull Run Mts.,
 Elko-Mountain City Rd.)
 4 (ELKO)
 Bull Spr. 17 (WP) LXXXVII
 Bull Valley 29 (LIN) XXVII
 (valley)
 Bullwhacker Sprs. 23 (NYE)
 II (= Bullwhacker Spr.)
Bullwhacker Spr. (7 N, 57 E) 23
 (NYE)
Bunker Hill 15 (LAN) (hill)
 Bunker Hill Dist. 15 (NYE)
 LXXXVII
 Bunker Hill Pk. 15 (LAN)
 (= Bunker Hill)

- Bunkerville 33 (CL) I, II, V
- Burbank (Utah ? Visited by M. E. Jones about July 1, 1906; between Osceola, Nev., and Newhouse, Beaver Co., Utah)
- Burbank 13 (DOUG) XXXVII
- Burbank Can. 19 (DOUG) LIX
- Burchams Spr. 15 (LAN) LXX
- Burham Cr. 15 (LAN)
- Buried City 33 (CL) LXXXII
- Burke Ranch 18 (WP) XXV
- Burke's Ranch 18 (WP) XXV
- Burlington Can. 16-1,c (EUR) XXXV
- Burned Cabin 15 (NYE) LXXIV
- Burner (41 N, 47 E) 4 (ELKO) XX
- Burns 8 (PER) LXXXVIII
- Burns Ranch Reservoir (10 mi. n. of Beatty) 27 (NYE)
- Burnt Cabin 15 (NYE) XXV (town)
- Burnt Can. 15 (LAN) LXX
- Burnt Can. 23 (NYE) LXIX
- Burnt Can. 29 (LIN) XLV
- Burnt Cr. 5, 6 (ELKO) II
- Burnt Quartz 2 (HUM) LXXXVIII (probably in Oregon)
- Burnt Sta. 14 (CH) LXXXVIII
- Burnt Timber Cr. 5 (ELKO) XLI
- Burro L. 11 (WP) XLII
- Burton Cr. 16-e (LAN) XXXV
- Burton Mt. (4383 ft.) 31 (NYE) LVII
- Burut Rocks 7 (W) LXXXVI
- Busch Pk. (5085 ft.) 31 (NYE) LVII (= Bush Mt.)
- Bush (triang. sta.) (7075 ft.) 5 (ELKO) LXXIII
- Bush Cr. 16-c (EUR) XXXV
- Bushee Cr. 9 (LAN)
- Bush Mt. 31 (NYE)
- Butler (triang. sta.) 21 (ESM) LXX
- Butler(s) 21 (NYE) XXVII
- Butler A.S. 16 (NYE) LXX
- Butler Basin 16-o (NYE) XXXV
- Butler Cr. 16 (NYE)
- Butler Mt. 20-e (MIN) LIII
- Butler P.O. LX (= Tonopah)
- Butler Ranch 16 (NYE) LXX
- Butte (34 N, 32 E) 8 (PER)
- Buttes 12, 18 (WP)
- Butte (in Edwards Creek Valley) 15 (CH)
- Buttes (19 N, 55 E) 17 (WP)
- Buttes (2 S, 40 ? E) (in Clayton Valley) 26 (ESM)

- Butte Cr. 11, 12 (ELKO) I, II
 Butte Dist. 13 (LY) LXXXVI
Butte Mts. 11, 17 (WP) II
Butterfield Sprs. (8 N, 57 E)
 (near Grant Range)
 23 (NYE) II
 Butterfield Spr. 23 (NYE)
 XCVIII (not same as the
 one on Land Office map)
 Butterfield Spr. (near Sunny-
 side) 23 (NYE) II
 Butterfield Spr. 24 (LIN)
 LXXIV
 Butterfields Ranch 23 (NYE)
 XCVIII
 Butterfields Salt Bed 23
 (NYE) LXXXVII
 Butterfly Spr. 23, 24 (NYE
 or LIN) V
 Butter Spr. 33 (CL) LXXIV
 Butte Spr. 17 (WP) LXIX
 Butte Sta. 17 (WP) LXXXVII
 Butte Tonopah (mine) 21
 (NYE) LX
Butte Valley 11, 17 (WP) II
 Butte Valley 17, 23 (WP, NYE ?)
 IV (extends s. of present
 Butte Valley)
 Butte Valley 26 (ESM) LXXXVII
 Buzanes (5 mi. s. of Campbell
 Creek Ranch) 15 (LAN)
 Byers 15 (CH) LXXIV
 Byron 33 (CL) II, XXV
 C.
Cabbs Cr. 20 (MIN, NYE)
 (misprint for Gabbs)
 Cabin Cr. (Santa Rosa Range)
 3 (HUM)
 Cabin Cr. 5 (ELKO) LXXIII
 Cabin Creek Spr. (below Hinkey
 Summit) 3 (HUM)
 Cabin Spr. 2-n (HUM) XI
 Cabonate 17 (WP) LXXIV
 Cactus Cairn (triang. sta.)
 5 (ELKO) LXXIII
 Cactus Dry L. 27 (NYE) XXV
 (= Dry Lakes)
Cactus Flat 27 (NYE) II
Cactus Pk. (7550 ft.) 27
 (NYE) XLIII
Cactus Range 27 (NYE) II
 Cactus Spr. 27-e (NYE) XVI,
 XXV
 Cahill Can. (19 N, 44 E)
 15 (LAN) LXX
 Cahill Can. (17 N, 44 E)
 15 (LAN) LXX
 Cain Spr. (Skull Mts., 50
 mi. s.e. of Beatty, near
 Wahmonie) 31 (NYE)
 Calada 34 (CL) LXXXII (partly
 in California)
 Calico Hills 31-c (NYE) XVI
Calico Mts. 7 (PER, HUM)

- Cal(1)ico Spr. 3-d (HUM)
XII, LXXIV
- Caliente 29 (LIN) I, II
- Caliente Can. (6 mi. w. of
Caliente) 29 (LIN)
- California Cr. 5 (ELKO)
- California Cr., south fork
5 (ELKO) LXXIII
- California Hill 5 (ELKO)
LXXIII
- California Wash 33 (CL)
- Callahan 16 (LAN) XCIV
- Callahan Cr. 16 (LAN) XXII,
XXV
- Callahan Ranch 16-e (LAN)
XXXV
- Callaway 23 (NYE) XVII, XXVI
(= Currant)
- Callaways Ranch 23 (NYE) XXV
(= Currant)
- Callville 33 (CL) VIII, XXV
- Callville Wash 33-j,n (CL) XV
- Cal-Neva (L. Tahoe) (W) (this
may be in Lassen Co.,
Calif. near Honey L.)
- Cal-Neva Lodge 13 (W) CI
(partly in California)
- Calvada 13 (W and/or Cali-
fornia) LXVIII
- Cal-Vada Lodge 13 (W) CI
- Camel Spr. 21 (NYE) LXX
- Camel Trail 20, 21 (MIN)
LXXXVI
- Campbell (9 N, 29 E) 20
(MIN) LIV
- Campbell Cr. 15 (LAN)
- Campbell Creek Ranch 15 (LAN)
XVII
- Campbells Ranch 15 (LAN) XXV
- Camp Cr. 5 (ELKO) I, II
- Camp Cr. (tributary of Steptoe
Cr., Shell Creek Range)
18 (WP)
- Camp Creek Meadow (forks off
Steptoe Cr.) 18 (WP)
- Camp Halleck 11 (ELKO) IV, XCII
(later Fort Halleck)
- Camp McDermit 3 (HUM) IV
- Camp McGarry 1 (HUM) IV, IX
- Camp McKee 7 (W) IV; 7 (PER)
LXXXVII
- Camp Oasis 15 (NYE ?) XCI
- Camp Ruby 11 (WP) LXXXVII
- Camp Scott 3 (HUM) IV, LXXXIX
- Camp Sta. 16 (EUR) LXXXVI
- Camp Thurman 35 (CL) LXXIV,
LXXXII (town)
- Camp Valley 24 (LIN) XXV
(town)
- Camp Valley Wash 24 (LIN)
- Camp Winfield Scott 3 (HUM)
LXXXVII

- Cana 29 (LIN) LXXIV
 Canary Can. (Boulder Dam) (CL)
Candelaria 20 (MIN) II, V
 Candelaria Jct. 20-p (MIN)
 LIII (= Filben)
 Cane Cr. 3 (HUM) XC
 Cane Spr. 3 (HUM) II, LXXI, XC
 Cane Spring 3 (HUM) XXV (town)
 Cane Spr. 31-d (NYE) XVI
 Cane Spr. 33-b (LIN) XV
 Cane Springs Pass 15 (CH,
 LAN) LXXXVII, XC
 Cane Springs Sta. 3-i (HUM)
 XII
 Canet Cr. 3 (HUM) LXXXIX
 Cannon (WP) II
 Cannon Cr. 5 (ELKO) I, II,
 LXXIV (= Canyon Cr.)
 Canon (NYE) II
 Cañon Cr. 3-b (HUM) XII
 Canon Pass 26 (ESM) LXXXVI
 (partly in California)
 Cantelarea Hill 20 (MIN)
 LXXXVII
 Cantons 15 (LAN) XC
 Canty 13 (LY) LXXIV
 Canyon 15 (LAN) II, XXV
Canyon Cr. 3 (HUM) II
Canyon Cr. 5 (ELKO)
- Canyon Creek Grade (w. slope of
 Santa Rosa Range) 3 (HUM)
 Canyon Creek Spr. (w. side of
 Santa Rosa Range) 3 (HUM)
 Canyon Creek Sta. 3 (HUM) LXXI
 Canyon Creek Summit Pass (divide
 between Canyon & Martin Cr.)
 3 (HUM)
 Can Young Can. 24 (WP) LXIX
 Cap (triang. sta.) 25 (MIN)
 LXVI
 Cape Horn 16 (LAN) VIII, LXXXVII
 Capitol Mts. 16 (LAN) LXXXVII
 Capitol Pk. (8341 ft.) 3-c (HUM)
 XII
 Cappuro Ranch 13 (W)
 Captain Blackeye Indian Ranch
 (n. end of Duckwater
 Valley) 23 (NYE)
 Captain Jack Spr. 27-p (NYE)
 XVI
 Captain Johns 8 (PER) LXXXVI
Caraco L. 10 (LAN)
 Carbondale 13 (LY) LXXXVI
 Caretakers Garage (w. shore of
 Marlette Lake) 13 (W)
 Carico Butte 10 (LAN) LXXXVII
 Carico Can. 15 (LAN) LXXIV
 Carico Cr. 15 (LAN) LXXXVII
 Carico Lake Valley 9, 16 (LAN)
 XXII, XXXIV

- Carico Valley 9, 10, 15, 16
(LAN) XXVII, LXXXVII
- Carlin 10 (ELKO) I, II
- Carlin Mil. Res. 10 (ELKO) XC
- Carlow Can. 23 (NYE) LXXXVII
- Carmen 19 (DOUG) XCVI (partly
in California)
- Carp 29 (LIN) II
- Carrara 31 (NYE) I, II
- Carroll 15 (LAN) I, II
- Carroll Pk. 26 (ESM) V, XXVII
- Carroll Summit (7452 ft.) 15
(CH, LAN) XVII
- Carrville Cr. 11 (ELKO) XLII
- Carson 13 (ORM) XIX (= Carson
City)
- Carson (mine ?) 13 (LY)
LXXXIII
- Carson Can. 19 (DOUG) XVIII
- Carson Can., west fork 19
(DOUG) LXVI (partly in
California)
- Carson City 13 (ORM) I, II,
IV, VIII
- Carson Desert 14 (CH) LXXXIII
- Carson Diversion Dam 14 (CH)
- Carson Hill 13 (LY) LXVI
- Carson Hot Springs 13 (ORM)
LXVIII
- Carson Indian Agency (Stewart)
13 (ORM)
- Carson Indian School 13 (ORM)
II, XVII
- Carson L. 14 (CH) I, II, IV
- Carson Pass (DOUG)
- Carson Plains 13 (LY) XXVIII,
XXXVII
- Carson R. 13, 14, 19 (DOUG,
ORM, LY, CH) I, II, IV,
VIII
- Carson R., east fork 19 (DOUG)
I
- Carson R., south branch 14
(CH) XXII
- Carson R., west branch 14 (CH)
XCIII (= Old R.)
- Carson R., west fork 19 (DOUG)
I
- Carson Sink 14 (CH) I, II, IV
- Carson Sink Mts. 14 (CH)
LXXXVI
- Carson Sink Range 14 (CH) XXVII
(= Sandy Springs Range
plus Stillwater Range)
- Carson Slough 14 (CH) LXXXVII
- Carson Valley 13, 19 (DOUG)
(valley)
- Carson Valley Soil Conservation
Dist. 13, 19 (DOUG, LY,
MIN) LXXXVI
- Cartee Sprs. 26 (ESM) LXXIV
- Carter Ranch 15 (LAN) LXX
- Carters 19 (DOUG) XXV, LVIII
- Cary's Pk. 20 (MIN) LXXXV
(= Corey Pk.)

- Casey Table 5 (ELKO) XLI
- Cass House 11 (ELFO) XLIII
- Cass House Cr. 11 (ELKO) XLIII
- Cass Mt. 32 (CL) XC
- Casting Copper Mine 19 (LY)
LXIV
- Castle Coal Mines 13 (LY)
LXXXVII
- Castle Cr. 1 (HUM) LXXXVIII
- Castle Dist. 13 (STOR) LXXXVI
- Castle L. 11 (ELKO) XL
- Castle Rock 19 (DOUG) LXVI
- Cat (triang. sta.) 5 (ELKO)
LXXIII
- Cataract Can. 17 (WP) XCV
- Cat Cr. 5 (ELKO)
- Cat Cr. 20 (MIN) I, II
- Cathedral Can. 17 (WP) LXIX
- Cathedral Gorge 29 (LIN) XXV
- Cathedral Gorge State Park
29 (LIN) XVII (and Game
Refuge) LXXX, C
- Cathedral Rock 32 (CL) LXIX
- Caton(s) 15 (LAN) II, XXV,
XCIV
- Cattle Camp Spr. 24 (WP) LXIX
- Cattle Trough Spr. (21 mi. s.e.
of Vya) 1 (W)
- Cave 24 (LIN) II (cave ?)
- Cave Cr. 9-o,p (LAN) XXXIV
- Cave Cr. 11 (ELKO) LXXII
- Cave Creek 11 (ELKO) I, II,
XXV (town)
- Cave Cr. 18 (WP) LXIX
- Cave Cr. 24 (LIN) LXXXVII
- Cave Creek A.S. 18 (WP) LXIX
- Cave Creek Meadows (Shell Creek
Range) 18 (WP) (on P.
Train's specimens)
- Cave Cr., south fork 18 (WP)
LXIX
- Cave Dist. 11 (ELKO) XC
- Cave Range 24 (LIN) LXXXVII
- Cave Rock 13 (DOUG) II
- Cave Rock Spr. 30 (NVE)
LVI, XXXVIII
- Cave Spr. 24 (LIN) LXXIV
- Cave Spr. 26 (ESM) LI,
LXXIV, LXXXVII
- Cave Spring Can. (Silver Peak
Range) 26 (ESM)
- Cave Valley 24 (LIN) III,
LXXXVII
- Cave Valley 24 (WP, LIN)
XXII (valley)
- Cayote Pk. 28 (LIN) II
- Cayot Spr. 13 (W) XC
- Cazier 23 (NVE) LXIX
- C.C.C. Ranch 18 (WP) LXIX

- Cedar 6 (ELKO) II, XXVII
- Cedar 13 (W) XXVII
- Cedar 16 (EUR) II
- Cedar Can. 5 (ELKO) XLI
- Cedar Can. 7-a (W) X
- Cedar Corral Spr. 22 (NYE)
LXX
- Cedar Cr. 16 (EUR) LXXXVII
- Cedar Dist. 29 (LIN) XCI
- Cedarhurst 24 (LIN) CI
- Cedar Mt(s). 21 (MIN, ESM)
II, LXX
- Cedar Mts. 24 (LIN) XXVII
(= Wilson Creek Range)
- Cedar Pass 6 (ELKO) LXXIV,
XC (pass)
- Cedar Range 24 (LIN) II, V,
XXV (= Wilson Creek
Range)
- Cedar Spring 8 (PER) XXV
(town)
- Cedar Spr. 21 (NYE) LXXXVII
- Cedar Spr. 26-j (ESM) LV, XVI
- Cedar Spr. (2 S, 51 E) 27-c
(NYE) XVI
- Cedar Spring 27 (NYE) XXV
(town)
- Cedar Spur (triang. sta.)
24 (WP) LXIX
- Cedar Swamp 18 (WP) LXXXVII
- Cedar Valley 24 (LIN) II, V,
XXV (valley)
- Cedar Wells 27-g (NYE) XVI
- Ceder (triang. sta.) 20 (MIN)
LXVI
- Centenary Mill 17 (WP) LXXXVII
- Centerville 14 (CH) LXXXVIII
- Centerville 18 (WP) XCV
- Centerville 19 (DOUG) II, XVII
- Central 8 (PER) XXV
- Central 21-h (NYE) XLVII, LXI
- Central City 23 (NYE) LXXXVII
- Central Dist. 8 (PER) LXXXVI
- Central Ely 18 (WP) II
- Central L. 1 (W) I, II
- Central Pk. 18 (WP) XXVII
- Centreville 9 (HUM) LXXXIII
(= Winnemucca) (Watson's
coll.)
- Centreville 13, 14 (CH) LXXXIII
- Centreville 18 (WP) XC
- Cerruti Ranch 16-k (EUR) XXXV
- Chafey 9-e (PER) XXXIV
- Chainman Mine 18 (WP) XIII
- Chalk Knoll 13 (LY) LXXXVI
- Chalk Mt. (5450 ft.) 14 (CH)
- Chalk Well 15 (CH) XCIV
- Chalk Wells 15 (CH) XXV
(town)
- Chalk Wells (triang. sta.)
15 (CH) LXX

- Channocks Pass 21 (NYE)
LXXXVII
- Chapman 13 (W) XIX
- Chap's Can. (exact locality
unknown) (W) (appears
on P. A. Lehenbauer's
labels)
- Charles Sheldon Antelope
Refuge 1 (W) (Charles
Sheldon Big Game Refuge)
- Charles Sheldon Antelope
Refuge Headquarters (Bald
Mt.) 1 (W)
- Charles Sheldon Big Game Refuge
1, 2 (W, HUM) LXXVI
(Charles Sheldon Wildlife
Refuge)
- Charles Sheldon Wildlife Refuge
1, 2 (W, HUM) XVII
- Charles Short Ranch (3 mi. e.
of Reno Airport) 13 (W)
- Charleston 5 (ELKO) I, II
- Charleston 32-e (NYE) II, LII
- Charleston Mountain 32 (CL)
XXV (town) (Charleston
Park of XXVI)
- Charleston Mts. 32 (CL) XXV
(that part of Spring Mts.
in Quad. 32)
- Charleston Mts. 32, 34 (CL) V
- Charleston Park 32 (CL) XXVI
(Charleston Mountain of
XXV)
- Charleston Park Inn 32 (CL)
- Charleston Park Lodge 32 (CL)
- Charleston Park Resort 32 (CL)
- Charleston Pk. (10,874 ft.)
32 (CL) II, V
- Charlie's Ranch 31 (NYE) XCI
- Charnac A.S. 16 (EUR) LXX
- Charnac Basin 16-j,k (EUR)
XXXV
- Charnac Ranch 21 (NYE) LXX
- Chase Cr. 11 (ELKO) XL
- Chases 25 (ESM) LXXXVII
- Chellis Valley 4 (ELKO) XX
(valley)
- Cherry Cr. 1 (W) II
- Cherry Cr. .5 (ELKO)
- Cherry Cr. 9-g (PER) XXXIV
- Cherry Cr. 15 (CH) II'
- Cherry Cr. 18 (WP) II
- Cherry Creek 18 (WP) I, II
- Cherry Creek 18 (WP) LXXXVII
- Cherry Creek 18 (WP) LXIX
(not Cherry Creek of
Land Office map)
- Cherry Cr. 23 (LIN) XCVIII
- Cherry Cr. 23 (NYE, LIN)
- Cherry Cr. & Panaca Rd. 29
(LIN) XLV
- Cherry Cr. & Pioche Rd. 24
(LIN) XLIII
- Cherry Creek Can. 18 (WP)

The first part of the document discusses the importance of maintaining accurate records of all transactions. It emphasizes that every entry should be clearly documented and verified. The second section details the various methods used to collect and analyze data, highlighting the need for consistency and precision. The third part describes the challenges faced during the process and the strategies employed to overcome them. Finally, the document concludes with a summary of the findings and recommendations for future work.

In the first section, it is noted that the data collected over the past year shows a significant increase in activity. This is attributed to several factors, including improved communication and more efficient processes. The second section provides a detailed breakdown of the data, showing trends and patterns that were not initially apparent. The third section discusses the difficulties encountered, such as incomplete information and inconsistent reporting, and offers solutions to these problems. The final section summarizes the overall results and suggests areas for further research and development.

The data indicates that there is a strong correlation between the variables studied. This suggests that the factors being investigated are closely related and may be influencing each other. The findings are supported by the statistical analysis conducted, which shows a high level of significance. The recommendations provided are based on these findings and aim to address the identified issues and improve the overall performance of the system.

It is concluded that the current state of affairs is not sustainable and requires immediate attention. The proposed changes are expected to lead to a more stable and efficient operation. The document serves as a guide for implementing these changes and ensuring that all stakeholders are informed and involved in the process.

- Cherry Creek Mts. 12, 17, 18
(WP, ELKO)
- Cherry Creek P.O. 18 (WP)
LXIX (= Cherry Creek)
- Cherry Creek Rd. 24 (LIN)
XLIII
- Cherry Creek Sta. 18 (WP)
I, II
- Cherry Spr. (25 N, 56 E) 11
(WP)
- Cherry Spr. 17 (WP) LXIX
- Chevalier Ranch (see Pete
Chevalier Ranch)
- Chiatovich Cr. 25 (ESM) XXXIX
- Chiatovich Ranch 25 (ESM)
XXXIX
- Chicken Cr. (42 N, 53 E) 4
(ELKO) LXXIII
- Chicken Cr. (45 N, 53, 54 E)
5 (ELKO) LXXIII
- Chicken Cr. (45 N, 55 E) 5
(ELKO) XLI, LXXIII
- Chicken Spr. 17 (WP) LXIX
- Chico Dist. 1, 2 (HUM)
LXXXVII
- Chief Dist. 29 (LIN) XC
- Childress 9-1 (LAN) XXXIV
- Chimney (Granite) Cr. 3 (HUM)
II
- China Town 13 (LY) XVIII
- Chin Cr. 12, 18 (WP)
- Chinese Camp 19 (MIN) XLIV
- Chinese Mine (near Cortez)
10 (LAN)
- Chinn Creek 12 (WP) XXV
(town)
- Chino Cr. 4 (ELKO) I, II
- Chipman Meadow 5 (ELKO)
LXXIII
- Chipmunk Spr. 20-e (MIN) LIII
- Chiquita 35 (CL) XXV, LXXIV
- Chispa Hill 26 (NYE) LVI
- Choka Pass 17 (WP) XC
- Choke Cherry Cr. 24 (WP) LXIX
- Chokecherry Spr. 24 (LIN)
XLII
- Cho-kup Pass 17 (WP) XVIII
(Diamond Mts.?)
- Chokup Pass 17 (WP) LXXXVII
(Diamond Mts.?)
- Cholona 7 (PER) II
- Christian 23 (NYE) LXIX
- Christiansen Ranch (e. of
Reno) 13 (W)
- Christmas Mine 34 (CL) L
- Churchill 13 (LY) II
- Churchill Butte 13 (LY) XXII,
XXIX
- Churchill Can. 13 (LY) XIX,
XXIX
- Churchill Pk. (6009 ft.) 13
(LY) XIX
- Churchill Valley 13 (LY, CH)
XXIX, XCIII (valley)

- Cilford Cr. 18 (WP) LXIX
- Cinder Cone 23 (NYE) XXV
(in Railroad Valley)
- Cinnabar Dist. 9 (LAN ?) VIII;
9 (PER) LXXXVIII
- Cinnabar Hill 14-a (CH) XXXII
- Cipac Mine 21-f (NYE) XLVII
- Circle Bar Ranch 11 (ELKO)
XLII
- Circle Wash 17 (WP) LXIX
- Circle Wash Spr. 17 (WP) LXIX
- Clan Alpine Can. 15 (CH) XCIV
- Clan Alpine Mill 15 (CH)
LXXXVII
- Clan Alpine Mts. 14, 15 (CH)
II
- Clappers L. 2 (HUM) LXXXVI
- Clarendon Dist. 20 (MIN)
LXXXVII
- Clark 13 (STOR) I; 13 (W) II
- Clark 18 (WP) LXIX
- Clark Can. 32-i, j (CL) LII
- Clark County Game Refuge 28,
29, 32, 33 (CL, LIN)
XVII, C (not same as
Clark County State Game
Refuge)
- Clark County State Game Refuge
32 (CL) LXXX, C (not
same as Clark County
Game Refuge)
- Clarke Dist. 34 (CL) XCI
(partly in California)
- Clarks 22 (NYE) LXXX (Five
Mile Sta.)
- Clark's Saw Mill 32-j (CL) LII
- Clark Sta. 22 (NYE) XVII, XXV
- Claybank Spr. 22 (NYE) LXX
- Clay City 31 (NYE) LXXXII
- Clay Cr. 16 (EUR) XVIII
(= Roberts Cr.?)
- Clay Flat 16 (LAN) III,
LXXIV (flat)
- Clayson Ranch 6 (ELKO)
- Clayson Ranch Reservoir (3 mi.
e. of Montello) 6 (ELKO)
- Claytons Dist. 18 (WP) XC
- Clayton Valley 26 (ESM) II, V
(valley)
- Clear Cr. 5 (ELKO)
- Clear Cr. 9-b, f (HUM, PER)
II, XXXIV
- Clear Cr. 13 (ORM, DOUG) I,
XIX
- Clear Cr. 15 (LAN) XXV
- Clear Cr. 15 (LAN, NYE) LXX
- Clear Cr. 21 (NYE) (Toyabe
Range)
- Clear Cr. 22 (NYE) (Monitor
Range)
- Clear Creek Dist. 9 (PER)
LXXXVII
- Clear Creek Grade 13 (DOUG,
ORM)

- Clear Lake 22 (NYE) LXX
- Cleaver 13 (LY) XXVII, XXIX
- Cleaver Pk. (6696 ft.) 13
(LY) XXII, XXIX
- Clemons 14 (CH) XXV
- Cleve Cr. 18 (WP) XXV
- Cleve Cr., north fork 18
(WP) LXIX
- Cleve Creek Baldy 18 (WP)
XXV
- Cleveland 18 (WP) XXV
- Cleveland Ranch 18 (WP) I, II
- Cleveland 18 (WP) LXXXI
- Cliffdale 29 (LIN) XXV
- Clifford 22 (NYE) XVII, XXV
- Cliff Spr. 27-h (NYE) XVI
- Clifton 13 (LY) II, XXV
- Clipper Gap (8850 ft.) 16-m
(LAN) LXXXVII
- Clipper Gap Can. 16-m (LAN)
XXXV
- Cloister (Mt.?) 3-g (HUM) XII
- Cloister Pk. 3 (HUM) LXXIV
- Clover 3 (HUM) XXV
- Clover 11 (ELKO) XXV
- Clover City 12 (ELKO) I;
(n.w. of Ruby) II; (s.w.
of Tobar) III
- Clover Cr. 2 (HUM) LXXXIII
- Clover Cr. 5 (ELKO) LXXIII
- Clover Cr. 22 (NYE) LXX
- Clover Cr. 29 (LIN) II
- Cloverdale 21 (NYE) XVII,
XXV, LXXXVII
- Cloverdale Cr. 21 (NYE) I, II
- Cloverdale Ranch 21-f (NYE)
XLVII
- Clover Mt. (7633 ft.) 21
(NYE) LXI
- Clover Mts. 5, 11 (ELKO) IV
(modern E. Humboldt Mts.)
- Clover Valley 4 (ELKO) XX
- Clover Valley 5, 11 (ELKO)
II (valley)
- Clover Valley 29-h (LIN)
XIV (town)
- Clover Valley Can. 29 (LIN)
XC, XCII
- Clover Valley School 11
(ELKO) XL
- Cloyer (Clover ?) Valley 29
(LIN) V
- Clumney 16 (NYE) XCIV
- Cluro 10 (EUR) II
- Coal 20 (MIN) LXXXV
- Coal Can. 8-o (PER) XXXIII
- Coaldale 21 (ESM) II
- Coaldale Sta. 21 (ESM) I, II
- Coal-mine (river ?) 5
(ELKO) XX

- Coal Mine 13 (DOUG) XIX
- Coal Mine Pass 5 (ELKO) LXXII
- Coal Signs 15 (CH) LXXXVI
- Coal Signs 22 (NYE) VIII
- Coal Spr. 32-n (CL) LII
- Coal Valley 23, 28 (LIN, NYE)
V (valley)
- Coal Veins (s. end Ft. Church-
ill Res.) 13 (LY) VIII,
LXXXVII
- Cobb Cr. 4 (ELKO) LXXIII
- Cobb Cr. 24 (LIN)
- Cobre 6 (ELKO) I, II
- Coffeepot Cr. 5 (ELKO) XLI
- Coffin Cr. 4 (ELKO) LXXIII
- Coils Cr. 16 (EUR)
- Coin 11 (ELKO) II
- Cold Cr. 3 (HUM) LXXXVI
- Cold Cr. 5 (ELKO) LXXIII
- Cold Cr. 11 (ELKO) XL
- Cold Cr. 15 (CH) XVIII
- Cold Creek 17 (WP) XXVII
(town)
- Cold Creek Ranch (e. of Indian
Sprs.) 32 (CL)
- Cold Creek Spr. 32-j (CL) LII
- Cold Hill 19 (DOUG) LXVI
- Cold Spr. (headwaters of Dave
Cr., 18 mi. n.e. of
Jarbidge) 5 (ELKO)
- Cold Spr. (44 N, 62 E) 5
(ELKO)
- Cold Sprs. (44 N, 67 E) 6
(ELKO) II, VIII, LXXXVII
- Cold Spr. (in Huntington Valley)
11 (WP) XCV
- Cold Spr. 13 (W) XIX
- Cold Spr. 15 (CH ?) VIII
- Cold Spr. 15 (CH) XCIV
- Cold Spr. (12 N, 34 E) 20
(NYE)
- Cold Spr. 23 (WP ?) VIII
- Cold Spring Cr. (n. end of
Charleston Mts., due w.
of Indian Sprs.) 32 (CL)
- Cold Spring Creek Mesa (n. end
of Charleston Mts.) 32
(CL)
- Cold Spring Ranch 15 (CH) LXXIV
- Cold Spring Ranch 16 (EUR)
LXXXVII
- Cold Springs (W) II
- Cold Spring Sta. 15 (CH)
LXXXIII
- Cold Spring Valley 13 (W) XIX
- Cole Can. 8 (PER) LXIII
- Cole Cr. 5 (ELKO)
- Cole Cr. 12 (ELKO)
- Cole Cr., middle fork 11
(ELKO) XL
- Cole Cr., north fork 11
(ELKO) XL

1. The first part of the document discusses the importance of maintaining accurate records of all transactions and activities. It emphasizes that proper record-keeping is essential for ensuring transparency and accountability in financial operations.

2. The second part of the document outlines the various methods and techniques used to collect and analyze data. It highlights the need for consistent and reliable data collection processes to support informed decision-making.

3. The third part of the document focuses on the analysis and interpretation of the collected data. It discusses the various statistical and analytical tools used to identify trends, patterns, and anomalies in the data.

4. The fourth part of the document discusses the implications of the findings and the need for ongoing monitoring and evaluation. It emphasizes that the data should be used to inform strategic planning and to identify areas for improvement.

5. The fifth part of the document provides a summary of the key findings and conclusions. It highlights the overall results of the study and the implications for future research and practice.

6. The sixth part of the document discusses the limitations of the study and the need for further research. It identifies the areas where the data is less conclusive and where additional research is needed to address these gaps.

7. The seventh part of the document provides a list of references and sources used in the study. It includes a comprehensive list of books, articles, and other publications that have informed the research.

8. The eighth part of the document provides a list of appendices and supplementary materials. It includes additional data, charts, and tables that provide further detail and support for the findings of the study.


9. The ninth part of the document provides a list of acknowledgments and thanks. It expresses appreciation for the support and assistance provided by the research team and other individuals who have contributed to the study.

10. The tenth part of the document provides a list of contact information and a way to reach the author. It includes the author's name, address, phone number, and email address.

- Cole Cr., south fork 11
(ELKO) XL
- Coleman Cr. 3 (HUM) LXXI
- Coleman Pass Can. 1 (W)
- Coleman Ranch (in Coleman
Valley) 1 (W)
- Coleman Valley 1-a (W) IX,
XC (valley)
- Coles Can. 15 (NYE) LXX
- Cole Spr. 26 (NYE) XVI
- Colony 19 (LY) II, LXVI
- Colorado Dist. 34, 35 (CL)
VIII
- Colorado Dist. 35 (CL) XCI
- Colorado R. 33, 35 (CL) I, II
- Columbet Cr. 5 (ELKO) XLI
- Columbia 4 (ELKO) XXV
- Columbia 26 (ESM) I, XVI, XXV
- Columbia Dist. 9 (PER) LXXXVII
- Columbia Jct. 21 (NYE) I;
(ESM ?) II; 21 (ESM) LXXIV
- Columbia Mt. (6095 ft.)
26 (ESM) LVI
- Columbia Pass 34 (CL) L
- Columbia Shaft 18 (WP) LXII
- Columbia Sta. 26 (ESM) I
- Columbus 4 (ELKO) XX
- Columbus 21 (ESM) V; 20
(ESM) XXV; 20-p (ESM)
LIII
- Columbus Borax Marsh 21 (ESM)
XC
- Columbus Dist. 20 (MIN) LXXXVII
- Columbus Marsh 20, 21 (ESM)
(= Columbus Salt Marsh.
Visited by M. E. Jones,
May 20, 1897)
- Columbus Salt Marsh 20, 21
(ESM) II
- Columbus Valley 20, 21 (ESM)
LXXXIX
- Columbus Valley 21 (ESM) II,
V (valley)
- Colvin Ranch 5 (ELKO) LXXIII
- Colvins Mine 5 (ELKO) LXXIII
- Combination Spr. 22 (NYE) LXX
- Comet 29 (LIN) II, XXV
- Comet Mine 29 (LIN) XLV
- Comet Mt. 29 (LIN) LXXIV
(= Comet Pk.)
- Comet Pk. 29 (LIN)
- Como 13 (LY) VIII, LXVI
- Como Pk. (9015 ft.) 13 (DOUG)
XIX, XXII (= Mt. Como)
- Company Cr. 25 (ESM) XCVII
- Comus 3 (HUM) II
- Con. Atlantic 13 (LY) LXXXIV
- Concrete Water Trough Spr.
(16 mi. n. of Vya) 1 (W)
- Cone 14 (CH) XCIII

- Cone Cr. (6 mi. n.e. of Charleston Pk.) 32 (CL)
- Cone Pk. 13 (W) LXVIII
- Conical Pk. 35 (CL) XC
- Conic Hills 14 (CH) LXXXVI
- Conner 18 (WP) XXV
- Connors Can. 18 (WP) LXIX
- Connors Pass 18 (WP) XXV
- Connors Cr. 11, 17 (WP) II
- Connor's Pass (6997 ft.) 18 (WP) XVII
- Connor Spr. 29 (LIN) XLV
- Conrad Cr. 11 (ELKO) XL
- Contact 6 (ELKO) I, II
- Contact Mine 34 (CL) L
- Continental L. 2 (HUM) LXXX
- Conways Stage Sta. 19 (LY) XLIV
- Cook Ranch 22 (NYE) LXX
- Cooks 8 (PER) LXXXIII
- Cooks Cr. 10 (LAN) I, II
- Coolies Rd. 9 (PER) LXXXVII
- Coon Cr. 4, 5 (ELKO)
- Coon Cr. (45, 46 N, 57 E) 5 (ELKO) XLI
- Coon Creek R.S. (headwaters Coon Cr.) 4 or 5 (ELKO)
- Coon Creek Pk. 5 (ELKO)
- Cooper Can. 18 (WP) LXIX
- Cooper Dist. 18 (WP) XCII
- Coopers Pass 16 (EUR) XVIII
- Coopers Pk. 11 (WP) LXXXVII
- Coopers Pk. 16 (EUR) LXXXVI
- Cooper Spr. 32-1 (CL) LII
- Coopers Range (Second range w. of south fork of Humboldt R.; n. extension of Sulphur Spring Mts. ?) 11, 17 (ELKO, EUR) XVIII
- Coopersville 17 (WP) LXXIV
- Cooper Wash 18 (WP) LXIX
- Coosnae Cr. (n. end of Sonoma Range) 9 ? (HUM)
- Cope 5 (ELKO) XX
- Cope Dist. 4, 5 (ELKO) XC
- Copenhagen Can. 16-o (NYE, EUR) XXXV
- Copenhagen Cr. 16 (NYE, EUR)
- Copper Basin 9-h (LAN) XXXIV
- Copper Can. 9-h (LAN) XXXIV
- Copper Canyon 9 (LAN) XXV (town)
- Copper Can. 20-e (MIN) LIII
- Copper City 33 (CL) XXV
- Copper Cr. 5 (ELKO)
- Copper Cr. 17, 23 (WP) LXIX
- Copper Creek Basin (Jarbidge Mts.) 5 (ELKO)


- Copper Creek Grade 5 (ELKO)
 Coppereid 14 (CH) I, XXV
 Copperfield 13 (W) II, LXVIII
 Copperfield 20 (MIN) XXV
 Copper Flat 17 (WP) LXXIV
 (= Ruth ?)
 Copper Flat 17, 18 (WP) II
 Copper Flat 18 (WP) XIII
 Copper Hill 20-b (MIN) LIII
 (town)
 Copper Kettle Can. 14-d (CH)
 XXXII
 Copper Mine 13 (W) LXVIII
 Copper Mt. (7972 ft.) (47 N,
 54 E) 5 (ELKO) LXXIII
 Copper Mt. (9911 ft.) (45 N,
 57 E) 5 (ELKO) XLI
 Copper Mts. 5 (ELKO) XLI
 Copper Spr. 32 (CL) LXXIV
 Coral Hill 11 (ELKO) LXXXIX
 Corcoran 15 (NYE) XCIV
 Corcoran Can. 22 (NYE) LXX
 Corduroy Mt. 23 (WP) XXV
Corey Pk. (10,516 ft.)
 20 (MIN)
 Corn Creek 32-k (CL) II, LII
 Corn Creek Ranch (about 25 mi.
 n.w. of Las Vegas) .32
 (CL) LXXXII
 Corn Creek Spr. 32-k (CL) LII
 Cornell Dist. 19, 20 (LY ?)
 VIII
 Cornell Dist. 20 (MIN ?)
 LXXXVI
 Cornucopia 4 (ELKO) XXV
 Cornucopia Dist. 4 (ELKO) XC
 Cornwall (triang. sta.) 5
 (ELKO) LXXIII
 Cornwall Cr. 5 (ELKO) XLI
 Cornwall Pass 5 (ELKO) LXXIII
 Corral Can. 15 (LAN) LXX
 Corral Can. 16 (NYE) LXX
 Corral Can. 16-a (LAN) XXXV
 Corral Cr. 5 (ELKO) LXXIII
Corral Cr. 11 (ELKO)
 Corral Cr. 21 (NYE) LXX
 Corral Spr. 27-c (NYE) XVI
 Corseley Cr. 15 (LAN) LXX
 Corsers 19 (DOUG) LXXXVI
Cortez 10 (LAN) I, II
Cortez Mts. 10 (EUR) II
 Cory Can. (Wassuk Range)
 20 (MIN)
 Cory Cr. (Wassuk Range) 20
 (MIN)
 Corys Pk. (s.w. of Walker L.)
 20 (MIN) VIII
 Corys Pk. 20 (MIN) LXXXVI
 (? = Mt. Grant)



- Coryville (7 N, 29 E) 20
(MIN) LIV (abandoned)
- Cosgrave 8 (PER) II
- Cottontail Cr. 18 (WP) LXIX
- Cottonwood 20 (MIN) XXXVII
- Cottonwood 33 (CL) XC, XCI
- Cottonwood A.S. 22 (NYE) LXX
- Cottonwood Can. (4 mi. n. of
Vya) 1 (W)
- Cottonwood Can. 8-1 (PER)
XXXIII
- Cottonwood Can. 9-h (LAN)
XXXIV
- Cottonwood Can. 9-j (PER)
XXXIV
- Cottonwood Can. 9-m (PER)
XXXIV
- Cottonwood Can. (20 N, 43 E)
15 (LAN) LXX
- Cottonwood Can. 16-p (NYE,
EUR) XXXV
- Cottonwood Can. (13-17 mi. n.
of Hawthorne) 20 (MIN)
(appears on specimens
coll. by W. E. Henning)
- Cottonwood Can. (6 N, 29, 30 E)
20 (MIN) LXVI
- Cottonwood Can. 21 (NYE) LXX
- Cottonwood Cr. 1-n (W) IX
- Cottonwood Cr. 2 (HUM)
- Cottonwood Cr. 3 (HUM) I, II
- Cottonwood Cr. (41 N, 51 E)
4 (ELKO) LXXIII
- Cottonwood Cr. (39, 40 N, 57,
58 E) 5 (ELKO) LXXIII
- Cottonwood Cr. (near North
Fork) 5 (ELKO) I
- Cottonwood Cr. (44, 45 N, 60,
61 E) (at O'Neil) 5
(ELKO) I, II, LXXIII
- Cottonwood Cr. (45 N, 57 E)
5 (ELKO) XLI
- Cottonwood Cr. 6 (ELKO) II
- Cottonwood Cr. 7-m (W) X
- Cottonwood Cr. (29 N, 34, 35
E) 8 (PER)
- Cottonwood Cr. 9 (PER)
LXXIII
- Cottonwood Cr. (25, 26 N, 41
E) 9 (LAN); 9-p (LAN)
XXXIV
- Cottonwood Cr. 9 (HUM)
- Cottonwood Cr. 10 (EUR, ELKO)
- Cottonwood Cr. (29 N, 54, 55
E) 11 (ELKO)
- Cottonwood Cr. (29 N, 55 E)
11 (ELKO) LXXII
- Cottonwood Cr. (30 N, 56, 57 E)
11 (ELKO) XLII
- Cottonwood Cr. (near Secret)
11 (ELKO) II
- Cottonwood Cr. (s.w. of Pyramid
L.) 13 (W) XIX

- Cottonwood Cr. (w. slope of Toyabe Range, Reese R.) 15 ? (NYE)
- Cottonwood Cr. (15 N, 41, 42 E) 15 (NYE, LAN) LXX
- Cottonwood Cr. (16 N, 58 E) 17 (WP) LXIX
- Cottonwood Cr. (e. slope Buller Mt.) (6 N, 29, 30 E) 20-j (MIN) LIII
- Cottonwood Cr. (Wassuk Range) (8, 9 N, 28, 29 E) 20-e (MIN) LIII, LXVI
- Cottonwood Cr. (10 N, 39 E) 21 (NYE) LXX
- Cottonwood Cr. (s. end of Toyabe Mts.) 21 (NYE)
- Cottonwood Cr. (10, 11 N, 48 E) 22 (NYE) LXX
- Cottonwood Cr. 22 (NYE)
- Cottonwood Cr. (13 N, 59, 60 E) 23 (WP) LXIX
- Cottonwood Cr. (2, 3 N, 56 E) 23, 28 (LIN, NYE) I, II
- Cottonwood Cr. (7 S, 38 E) 26 (ESM) II; 26-j (ESM) LV
- Cottonwood Cr. 26 (ESM) LXXXVI
- Cottonwood Creek Crossing (1 1/2 mi. s. of Oregon State line, n.w. Washoe Co.) 1 (W)
- Cottonwood Cr., middle fork (45 N, 60 E) 5 (ELKO) LXXIII
- Cottonwood Cr., north fork (2, 3 N, 56 E) 23 (NYE) LXIX
- Cottonwood Cr., south fork (2 N, 56 E) 23 (NYE, LIN) LXIX
- Cottonwood I. 35 (CL) V
- Cottonwood Island Ferry 35 (CL) LXXXII (crosses to Arizona)
- Cottonwood Mine 32 (CL) XC
- Cottonwood Pass 34 (CL) L
- Cottonwood Ranch 9-o (LAN) XXXIV
- Cottonwood (Spr.?) (12 N, 41 E) 21 (NYE) LXX
- Cottonwood Sprs. (22 S, 59 E) 32 (CL) V; 32-o (CL) LII
- Cottonwood Valley 32, 34 (CL) L
- Cottonwood Valley 34-c (CL) XLVI
- Cottonwood Valley 35 (CL) V, LXV (partly in Arizona)
- Cougar Can. 15 (LAN) LXX
- Cougar Mt. 5 (ELKO) LXXIII (= Cougar Pk.)
- Cougar Pk. 5 (ELKO)
- Coul Signs 20 (MIN) LXXXVI
- County Park 12 (W) LXXX
- Court of Antiquity (e. of Sparks) 13 (W)
- Cove Can. 21-d (NYE) XLVII
- Cove Meadows 2-e (HUM) XI
- Cowboy Rest 16-a (LAN) XXXV

- Cow Camp Spr. 26 (ESM) LI
- Cowcamp Spring 26 (ESM)
LXXIV (town)
- Cow Can. 8-p (PER) XXXIII
- Cow Can. 15 (CH)
- Cow Can. 21 (NYE) LXX
- Cow Cr. 4 (ELKO) LXXIII
- Cow Cr. 8 (PER)
- Cowles Pk. 15 (NYE) XCIV
- Cow Spr. 32-p (CL) LII
- Cow Spr. 34-h (CL) XLVI
- Cow Track Spr. 17 (WP) LXIX
- Cox Can. 14-g (CH) XXXII
- Cox Ranch 16-k (EUR) XXXV
- Cox Sta. 14 (CH) XCIII
- Coyles 17 (WP) XXV
- Coyota Spr. 21 (ESM) LXXXVI
- Coyote (triang. sta.) 5 (ELKO)
LXXIII
- Coyote Can. 8-1 (PER) XXXIII
- Coyote Can. 14-h (CH) XXXII
- Coyote Cr. 5 (ELKO) LXXIII
- Coyote Cr. 8 (PER)
- Coyote Dist. 8, 9 (PER)
LXXXVII
- Coyote Holes 21-a (NYE)
XLVII, LXX
- Coyote Hole 26 (ESM) LI, XVI
- Coyote Hole 26 (NYE) XVI
- Coyote Hole Spr. 22 (NYE) LXX
- Coyote Mts. (e. of Pleasant
Valley) 9 (PER, LAN) IV
- Coyote Pk. 28 (LIN)
- Coyote Spring 1 (W) (town)
- Coyote Spr. 1-f (W) IX
- Coyote Spr. 13 (W) XIX
- Coyote Spr. (near Great Soda
Lagoon) 21 (ESM ?) VIII
- Coyote Sprs. (2 N, 64 E) 24
(LIN) LXXIV
- Coyote Spr. (3 N, 63 E) 24
(LIN) LXXIV
- Coyote Spr. 26 (ESM) LI
- Coyote Spr. (s.e. corner of
quad.) 28 (LIN) V
- Coyote Spr. 29-m (LIN) XIV,
XXIII
- Coyote Spr. 33 (LIN) XXV
- Cradlebaugh Bridge 13 (DOUG)
XXCVII
- Craig 29 (LIN) LXXIV
- Craig Can. 21 (NYE) LXX
- Craig Sta. 21-a (NYE) XLVII
- Craine Cr. 2 (HUM) II
- Crane 16 (NYE) XCIV
- Crane Can. 15 (LAN) LXX
- Crane Can. 15, 21 (NYE) LXX



- Crane Can. 21-c (NYE) XLVII
- Crane Cr. 16 (NYE) XCIV
- Crane Cr. (w. slope of Toyabe Range) 21 (NYE)
- Cranes L. 1 (W) LXXXVI
- Crane Sprs. 11 (ELKO) XLII
- Crater 26 (ESM) V, XXV
(mountain)
- Crater Flat 31 (NYE)
- Crater Mt. (15 mi. n.e. of Jarbidge) 5 (ELKO)
- Craws Ranch 24 (LIN) LXXIV
- Crescent 34 (CL) I, II, XXIV, XXV
- Crescent City 28 (LIN) LXXXVIII
- Crescent Mining Camp 34 (CL)
- Crescent Pk. 15 (CH) XCIV
- Crescent Pk(s). (6001 ft.)
34 (CL) LXXXII
- Crescent Valley 10 (LAN, EUR)
II (valley)
- Crescent Valley 11 (ELKO)
LXXXVII
- Crestline 29 (LIN) II
- Cricket Cr. 6 (ELKO) II
- Cricket Cr. 18 (WP) LXIX
- Crickett (triang. sta.)
(6964 ft.) 5 (ELKO)
LXXIII
- Cripple Creek 15 (CH) LXXIV
(town)
- Crittenden Cr. (20 mi. n. of Montello) 6 (ELKO)
- Crittenden Ranch (about 25 mi. n. of Montello) 6 (ELKO)
- Crockers Ranch 22 (NYE) LXX
- Crone Gulch 21 (NYE) LXI
- Crooked Can. 15 (LAN) LXX
- Cropher Cr. 5 (ELKO) II
(Gopher ?)
- Crosby Chimney (triang. sta.)
(5745 ft.) 5 (ELKO)
LXXIII
- Crossmans Spr. 18 (WP) VIII
- Crossman's Spr. 34 (CL) XC
- Crow Can. 15 (LAN) LXX
- Crowleys 15 (LAN) XCIV
- Crowning Glory Mines 26 (ESM)
XCVII
- Crowsnest Spr. (6 N, 56 E)
23 (NYE)
- Crows Nest Spr. 25 (NYE) LXXIV
- Crow Spr. (5 N, 39 E) 21 (ESM)
- Crow Spr. 21-j (ESM) XLVII
- Crozart Spr. (near Great Soda Lagoon) 21 (ESM ?) VIII,
LXXXVI
- Crums Cr. 10 (LAN) I
- Crutchfield Ranch (edge of Tahoe N.F., 6 mi. w. of Reno Hot Sprs.) 13 (W)
- Crystal 33 (CL) II, XVII, XXV

- Crystal Bay (on L. Tahoe)
13 (W)
- Crystal Pass 34 (CL) L
- Crystal Peak 13 (W) LXXXIII
(town)
- Crystal Pk. (4918 ft.) 13
(W) XIX, LXXXVIII
- Crystal Spr. (5 S, 60 E)
28 (LIN) II
- Crystal Springs 28 (LIN) XXV
(town)
- Crystal Spr. 31-a (NYE) XVI
- Crystal Spr. 32-i (NYE) LII
- Crystal Springs Ursine and Alamo
Demonstration Project Areas
(Soil Conservation Service)
24, 28, 29 (LIN) LXXVI
(from map, obviously three
areas, but according to
Soil Conservation Service,
never designated separately)
- Cucamungo Spr. 26-j (ESM) LV
- Culver Ranch 5 (ELKO) XLI
- Cumberland (e. of Sonoma Range)
9 (HUM) IV, LXXXIX
- Cuprite 26 (ESM) I, XVI, XXV
- Cuprite Sulphur Mines 26 (NYE)
LXXIV
- Curlers 14 (CH) LXXXVIII
- Curran Cr. 5 (ELKO) II, XXV
(= Currant Cr.)
- Currant 23 (NYE) I, II
- Currant Cr. 5 (ELKO)
- Currant Cr. 23 (NYE)
- Currant Creek Can. 23 (NYE)
- Currant Creek R.S. 23 (NYE)
LXIX
- Currant Creek Summit (s. end of
White Pine Range) 23 (NYE)
- Currant Mt. 23 (NYE) XXV, LXIX
- Currant Ranch (n.e. NYE)
- Currant R.S. 23 (NYE) XXV
- Current Cr. 23 (NYE) LXXXVII
(= Currant Cr.)
- Currie 12 (ELKO) I, II
(Currie's acc. to M. E.
Jones)
- Currie P.O. 12 (ELKO) LXXIV
- Currie Station 12 (ELKO) LXXIV
- Currie Well 31-a (NYE) XVI
- Curtis 15 (LAN) XXVII, LXXIV
- Cutting 26 (NYE) LXX
- D.
- Dacies Cr. 9-k,o (LAN) XXXIV
- Dacies Pass 9-k (PER) XXXIV
- Dackwater Cr. 17 (WP) XCV
(Duckwater Cr.)
- Dad Lees 8 (PER) XVII
- Dagget Cr. 16-g,k (EUR) XXXV
- Dagget Cr. 16 (EUR)
- Daggett(s) Pass 19 (DOUG)
XVIII, LXVI



- Dago Spr. 9-m (PER) XXXIV
- Daisy Cr. 9 (LAN)
- Dalton Pk. 4 (ELKO) LXXIV
(= Beaver Pk.)
- Dalzell Can. 19 (LY) LIX
- Dam Gul. 5 (ELKO) LXXIII
- Dam on Carson R. 13 (CH) III
- Dam on Quinn R. 2 (HUM) II
- Daney (Old Works) 13 (LY)
LXXXIV
- Daniel Ditch 19 (LY) LXIV
- Daniels Dive 5 (ELKO) LXXIII
- Daniels Ranch 15 (LAN) LXX
- Daniels Ranch 15 (NYE) XXV,
LXX
- Dan Tucker Mine Pass (7 mi. w.
of Frenchman's Sta.) 14
(CH)
- Danville 22 (NYE) LXX
- Danville Can. 22 (NYE) LXX
- Danville Dist. 16, 22 (NYE)
LXXXVII
- Dany M.C. (office) 13 (LY)
LXXXIV
- Darrough's Hot Spr. 21-d
(NYE) XLVII (= Hot Spr.)
- Darrough(s) Hot Springs 21
(NYE) XXV, LXXIV (town)
- Daugherty Ranch 22 (NYE) LXX
- Dave Cr. 5 (ELKO)
- Davenport Spr. (n.e. of Cactus
Range) 27 (NYE) II
- Daveytown (e. of Slumbering
Hills) 3 (HUM)
- Davidson Pk. 13 (W, STOR) XIX
- Davis (triang. sta.) 21 (NYE)
LXX
- Davis (triang. sta.) (8849 ft.)
(n.e. of Davis Mt.) 25
(ESM) LXVII
- Davis Can. 11 (EUR) XLII
- Davis Cr. 13 (W) LXVIII
- Davis Cr. 23, 28 (LIN) LXIX
- Davis Cr. 25 (ESM) XXXIX
(partly in California)
- Davis Meadow 13 (W) LXVIII
- Davis Mt. 25 (ESM) XXXIX
- Davis Ranch 11 (WP) XLII
(Hobson P.O.)
- Davis Ranch 31-k (NYE) XLIX
- Daylight Pass 31 (NYE) LXXX
- Dayton 13 (LY) I, II, VIII
- Dayton (mine ?) 13 (LY) LXXXIV
- Dayton Water Ditch 13 (LY)
LXXXIV
- Dead Camel Mts. 13 (LY) LXXXVII
- Dead Deer Can. 29 (LIN) XLV
- Dead Horse Point 5 (ELKO)
LXXIII
- Deadhorse Well 20-c (MIN)
LIII, LXXXVII

- Deadman 13 (DOUG) LXVI
- Deadman Can. (Hidden Forest)
32 (CL)
- Dead Man Cr. 6 (ELKO)
- Deadman Cr. 18 (WP) LXIX
- Dead Man Pt. 13 (DOUG) XIX
- Deadmans Can. 34 (CL) L
- Dead Man Spr. 5 (ELKO) LXXIII
- Dead Man Spr. 29 (LIN) XLV
- Deadmans Wash 17 (WP) LXIX
- Dead Mt. (5750 ft.) 35 (CL) V
- Dead Mts. 35 (CL) V (Newberry
Mts. of II)
- Dead Mts. 35 (CL) XXIV (partly
in California)
- Dead Ox Can. 16-a (LAN) XXXV
- Deadwood Cr. 5 (ELKO) LXXIII
(partly in Idaho)
- Dean 10 (LAN) XXVII
- Dean Ranch 10 (EUR) LXXIV
- Death 5 (ELKO) LXXXIX
(= Deeth)
- Death Valley & Las Vegas Rd.
32 (CL) L
- Death Valley Nat. Mon. 26,
27, 30, 31 (NYE) XVII,
LXXVI
- Death Valley Scotty's Castle
{see Scotty's Castle}
- Debbs Creek Can. (13 mi. s.e.
of Montello) 6 (ELKO)
- Decker Bob Cr. 15 (NYE) LXX
- Decker Cr. 15 (NYE) LXX
- Decoy 12 (ELKO) II
- Deep Can. 13 (W) LXVIII
- Deep Can. 15 (NYE) LXX
- Deep Cr. (w. of Deep Creek)
4 (ELKO) I; (Same creek
w. of Bull Run Mts.?) II
- Deep Cr. (n. of Whiterock) 4
(ELKO) I
- Deep Creek 4 (ELKO) I, XVII,
XXV, XXVI (town)
- Deep Cr. 5 (ELKO)
- Deep Cr. (46 N, 58 E) 5
(ELKO) LXXIII
- Deep Creek 18 (WP) VIII (town)
- Deep Cr. (in Quinn Canyon Range)
23 (NYE)
- Deep Creek Can. 23 (NYE) LXIX
- Deep Creek Pass 18 (WP)
LXXXVII
- Deep Hole 2 (HUM) LXXXVI
- Deephole 7 (W) XVII, XXV
- Deep Hole Spr. (n. of Pyramid
L.) 7 (W) VIII
- Deephole Sprs. 7 (PER) LXXXIII
- Deep Hollow 14 (CH) XCIII
- Deep Spr. (2 S, 35 E) (e. of
Dyer) 25 (ESM) II

- Deep Spring Ranch 25 (ESM)
(In White Mts., Inyo
Nat. For. according to
Tidestrom in letter to
Coville, June 17, 1919)
- Deep Well 21 (NYE) XCVII
- Deep Well Pass 8 (PER) LXXXVII
- Deep Well Pass 9 (PER) LXXXVII
- Deep Wells 13 (W) XIX
- Deer Bowl (4 mi. n.e. of
Charleston Pk.) 32 (CL)
- Deer Cr. 4 (ELKO)
- Deer Cr. (43 N, 61 E) 5
(ELKO) I, II, XLI
- Deer Cr. (Jarbidge Mts., n. of
Coon Cr. - Bear Cr.
Divide) 5 (ELKO)
- Deer Cr. (47, 48 N, 61 E) 5
(ELKO) LXXIII (partly in
Idaho)
- Deer Cr. 32 (CL) LXIX
- Deer Creek Camp Ground Recreation
Area (Charleston Mts.) 32
(CL)
- Deer Cr., east fork 5 (ELKO)
LXXIII
- Deer Creek Grade (2 mi. s. of
Lee Can.) 32 (CL)
- Deer Creek Lodge (between Kyle
Can. & Lee Can.) 32 (CL)
- Deer Cr., middle fork 5 (ELKO)
LXXIII
- Deer Creek Pk. 5 (ELKO) XXV
(= Deer Mt.)
- Deer Creek Spr. 32-j (CL) LII
- Deer Cr., west fork 5 (ELKO)
LXXIII
- Deerhead Can. 18 (WP) LXIX
- Deering Cr. 11 (ELKO) XL
- Deer L. 11 (ELKO) XL
- Deer Lodge 29 (LIN) XXV
- Deerlodge 29 (LIN) LXXIV
- Deer Lodge Camp (2 mi. w. of
Deer Lodge) 29 (LIN)
- Deer Lodge Can. 29 (LIN)
- Deer Mt. 5 (ELKO)
- Deer Spr. 16 (EUR) LXX
- Deer Spr. 21 (NYE) LXX
- Deeth 5 (ELKO) I, II
- DeGroots Trail 21, 26 (NYE,
ESM) LXXVIII
- DeGroots Valley 10 (LAN)
LXXXVII
- Deitlaffs 18 (WP) LXIX
- Delamar 29 (LIN) I, III, XXVII
- Delamar & Panaca Rd. 29 (LIN)
XLV
- Delamar Valley 29 (LIN)
- Delaney Can. (Opal Mts., 2 mi.
s. of Nelson) 35 (CL)
- Delano Mine Summit (35 mi. n.
of Montello) 6 (ELKO)
- Delano Mts. (35-45 mi. n. of
Montello) 6 (ELKO)

1. The first part of the document discusses the importance of maintaining accurate records of all transactions and activities. It emphasizes that proper record-keeping is essential for transparency and accountability, particularly in the context of public administration and financial management.

2. The second part of the document outlines the various methods and tools used for data collection and analysis. It highlights the need for standardized procedures to ensure the reliability and validity of the information gathered. This includes the use of surveys, interviews, and statistical software.

3. The third part of the document focuses on the challenges and limitations of data-driven decision-making. It notes that while data provides valuable insights, it is not infallible and must be interpreted with care. Factors such as data quality, bias, and the complexity of real-world situations can all impact the effectiveness of data-based decisions.

4. The fourth part of the document discusses the ethical implications of data collection and analysis. It stresses the importance of protecting individual privacy and ensuring that data is used only for its intended purpose. This involves implementing robust security measures and obtaining informed consent from participants.

5. The fifth part of the document provides a summary of the key findings and conclusions. It reiterates the importance of a holistic approach to data management, one that considers both the technical and human aspects of the process. The document concludes by encouraging continued research and innovation in the field of data science.


- Delaplain 6 (ELKO) III, XXV
 Delemar 29 (LIN) LXXXI
Delmues 29 (LIN) II
 Delmues Ranch C.C.C. Camp
 29 (LIN)
 Delmues Sta. 29 (LIN) LXXIV
 (= Delmues)
 Delmues Well 29 (LIN) XLV
 DeLongs Ranch 2 (HUM) XXV
Denay Cr. 10 (EUR) I; 10,
 16 (EUR) II
 Denay Valley 10, 16 (EUR) II,
 XXII (valley)
 Denio n. of 2 (OREGON) I, XVII
 Denio Can. 16-h,1 (EUR) XXXV
 Dennis Flats 11 (ELKO) XL
 Denver Mine 31 (NYE) LVII
 Derby 13 (W) I, II, XXV
 Derby 13 (LY) LXXXIV
 Derby Dam 13 (W)
 Derbys 2 (HUM) XC
 Dermit Cr. 2 (HUM) XXV
 (= McDermitt Cr.,
 south branch)
 Dermit Cr., south branch
 2 (HUM) II
 Derringer's Blacksmith Shop
 21-c (NYE) XLVII
Desatoya Mts. 15 (CH, LAN) II
 Desatoya Pk. (9976 ft.) 15
 (CH, LAN) XXII
 Deseret 28 (LIN) XCVIII
 Deseret Dist. 20 (MIN) LXXXVI
 Desert (about 7 mi. e. of
 Wadsworth) 13 (CH) XXXI
Desert 14 (CH) II
Desert Cr. 19 (LY, DOUG) LIX
 Desert Creek Pk. (9020 ft.)
 19 (LY) XXII
 Desert Creek Range (10 mi. n.
 of Sweetwater) 19 (LY)
 Desert Creek Sta. 19 (LY) XCVI
 Desert Dist. 20 (MIN) LXXXVII
 (Deseret Dist.)
 Desert Game Range (Big Game
 Refuge) 28, 29, 32, 33
 (LIN, CL) LXXVI
Desert Pk. (5401 ft.) (Hot
 Springs Mts.) 14 (CH)
 Desert Queen (mine) 21 (NYE)
 LX
 Desert Queen Mine 14-a (CH)
 XXXII
 Desert Range 23 (NYE) LXXXVII
Desert Range 28, 32 (CL, LIN)
 II, V
 Desert Sta. 14 (CH) LXXXVI
Desert Valley 2 (HUM) (valley)
Desert Valley 28 (LIN) II; 28,
 32 (LIN, CL) XXVII (valley)

- Desert Valley 29 (LIN) II;
29-a,b,e (LIN) XIV, XXVII
(valley) (= Dry Lake Valley)
- Desert Wells 13 (LY) VIII
(town ?)
- Desert Well 14-g (CH) XXXII,
VIII, LXXXVII
- Devil Can. 34-g (CL) XLVI
- Devil Pk. (5865 ft.) 34 (CL)
II
- Devils Gate 13 (ORM) LXXXIV
- Devils Gate 16-h (EUR) XXXV
- Devils Gate Cr. 16, 17 (EUR)
I, II
- Devils Hole 31-k (NYE)
XLIX, XXV
- Devils Slide Can. 11 (ELKO)
XL
- Devils Thumb (Newberry Mts.)
35 (CL) II
- Devils Gate Dist. 13 (STOR)
LXXXVI
- Devlin Cabin (w. slope of Mt.
Wilson) 24 (LIN)
- Devlin Homestead
(see John Devlin Home-
stead)
- Devlin Ranch (in Rose Valley,
14 mi. e. of Pioche)
29 (LIN)
- Dewey 13 (W) II, XXV
- Dewey Can. 11 (ELKO) LXXIII
- Diamond 16 (EUR) II
- Diamond A Desert 5 (ELKO) XLI
- Diamond A Trail 5 (ELKO) XLI
- Diamond Dist. 17 (EUR) LXXXVII
- Diamondfield 26 (ESM) II, XVI
- Diamond Hills 11 (ELKO) XLII
- Diamond King Gulch 21 (NYE)
LXI
- Diamond King Hill (8916 ft.)
21 (NYE) LXI
- Diamond Mts. 11, 17 (ELKO,
EUR, WP) II
- Diamond Pk. (8968 ft.) 11
(EUR, WP)
- Diamond Pk. (in Hot Creek Mts.)
22 (NYE) LXXXVII
- Diamond Spr. 17 (EUR or WP)
VIII
- Diamond Spr. 17 (EUR) XCI
- Diamond Spring Mts. 11 (ELKO)
VIII (n. end of Diamond
Mts. of II)
- Diamond Sta. 17 (EUR) LXXXVII
- Diamond Valley 11 (ELKO) II;
11, 16, 17 (ELKO, EUR)
IV (valley)
- Dianas Punch Bowl 16 (NYE) II
- Diana's Punch Bowl 16 (NYE)
XXV (town)
- Dieringer 21 (NYE) LXXX
- Diessner 1 (W) III
- Dike 32, 33 (CL) II, XXV

- Dillion 10 (LAN) XC
- Dillon 9 (LAN) II, XXI, XXV
- Dinner Sta. 5 (ELKO) XVII,
XXVI
- Disappointment Spr. (n. of
Emigrant Valley) 28
(LIN) V, XC
- Disaster Pk. (7400 ft.)
2 (HUM) II, VIII
- Disringers Ranch 21 (NYE) LXX
- Disringer Well 21 (NYE) LXX
- Ditch Cr. 5 (ELKO) LXXIII
- Ditho 13 (W) II; 13 (STOR)
- Diversion Dam (on Truckee R.)
13 (W, STOR)
- Divide (triang. sta.) 5
(ELKO) LXXIII
- Divide 21 (ESM) XXV
- Division Pk. (8585 ft.) 1
(HUM) II; 1-o (HUM) IX
- Dixie 14-d (CH) XXXII
- Dixie Cr. 11 (ELKO)
- Dixie Meadows 14-d (CH) XXXII
- Dixie Nat. For. 32 (CL)
LXXVIII (now part of Nevada
Nat. For.)
- Dixie Valley 11 (ELKO) II, XXV
(valley)
- Dixie Valley 14 (CH) I, II
(town)
- Dixie Valley 14, 15 (CH)
(valley)
- Dixon House
(see George Dixon House)
- Dobbin Summit (Monitor Range)
16 (NYE)
- Dobbin Summit Pass (Monitor
Range) 16 (NYE)
- Dobbin Summit Spr. (road from
Monitor to Fish Lake
Valley) 16 (NYE)
- Dodge 13 (W) II
- Dodge Cr. 15 (CH) XVIII,
LXXXVI
- Dodge Valley 15 (CH) XVIII
(= Edwards Creek Valley)
- Dodge Valley 15 (CH) LXXXVI
- Dodon 8 (PER) LXXIV
- Dog Cr. 3 (HUM) LXXI
- Dog Cr. 13 (W) LXVIII (partly
in California)
- Dog Spr. 18 (WP) LXIX
- Dog Springs A.S. 18 (WP) LXIX
- Dog Valley Grade (15 mi. n.w.
of Verdi) 13 (W)
- Dog Valley Hill 13 (W) LXXXVI
- Dog Valley Road (2 mi. n.w. of
Verdi) 13 (W)
- Dollie Cr. 5 (ELKO) LXXIII
- Dolly Varden 12 (ELKO) II, XXV
- Dome & Spire 15 (NYE) LXXXVII
- Dome Pk. 10 (LAN)
- Dominion Can. 22 (NYE) XCVIII

- Don-Don (Dondon) Pass 12
(ELKO)
- Donna Schee 2-o (HUM) XI (hill)
- Donneley Mountain 1 (HUM)
LXXIV (town)
- Dora Cr. 5 (ELKO) LXXIII
- Dorsey Cr. 5 (ELKO)
- Dorsey Cr. 11 (ELKO) XL
- Dory Ranch 16 (LAN) LXX
- Double (triang. sta.) 5
(ELKO) LXXIII
- Double Can. 33-a (LIN ?) XV;
33 (CL) LXXXII
- Double Spr. 19 (DOUG) LVIII,
LXXXV, LXXXVI
- Double Spr. 20-b (MIN) LIII
- Double Spring Flat 14 (CH)
XCIII
- Double Spring Flat 19 (DOUG)
LVIII
- Double Up Mine 34-c (CL) XLVI
- Douglas(s) 20 (MIN) II, XXV,
XXVII
- Douglas (triang. sta.) 21, 26
(ESM) LXX
- Douglas County Landing Field
19 (DOUG) LXVI
- Douglas Hill 19 (LY) LXIV
- Douglas Mine 19 (LY) LXXIV
(town)
- Douglass 14 (CH) LXXIV
- Douglas Spr. 22 (NYE) LXX
- Dou-na-gade L. 10 (EUR) XCV
- Dou-pha-gate L. 10 (EUR)
- Doutre 18 (WP) LXIX
- Dover 20 (MIN) II, XXV
- Dover Siding 20-f (MIN) LIII
- Downeyville 21-a (NYE) XC,
XLVII
- Doyle Pk. 21 (ESM)
- Dresslerville 19 (DOUG) LXVI
- Dresslerville Indian Colony
(near Minden) 19 (DOUG)
- Drews Rd. 1, 2 (HUM) LXXXVII
(partly in Oregon)
- Drinkwater Mine 26 (ESM) LI
- Drown Cr. 11 (ELKO) LXXII
- Drown Pk. 11 (ELKO) XL
- Drowns Ranch
(see A. Drowns Ranch)
- Dry Can. (15, 16 N, 42 E) 15
(LAN) LXX
- Dry Can. (18 N, 43 E) 15
(LAN) LXX
- Dry Can. 16-a (LAN) XXXV
- Dry Can. (8, 9 N, 41, 42 E)
21 (NYE) LXX
- Dry Can. 22 (NYE) LXX
- Dry Can. 24 (WP) LXIX
- Dry Cat (Cr.) (8 N, 29 E)
20 (MIN) LIV

- Dry Cr. 4 (ELKO) XX
(= Milligan Cr.)
- Dry Cr. 11 (ELKO) XL, XLII
- Dry Creek 11 (ELKO) LXXXIX
- Dry Cr. 15 (LAN) LXX
- Dry Creek 16 (EUR or LAN)
VIII (town)
- Dry Cr. 16 (LAN, EUR)
LXXXVII
- Dry Cr. 16-c (EUR) XXXV
- Dry Cr. 20-e (MIN) LIII
- Dry Cr. 25 (ESM) XXXIX
- Dryer 16 (EUR) LXXXVI
- Dry Farm 23 (NYE) LXIX
- Dry Flat 14, 15 (CH) LXXXVI
- Dry Flat Valley 14 (CH) XVIII
(= Fairview Valley ?)
- Dry Gulch 8 (PER) LXIII
- Dry L. 1 (W) II
- Dry L. (41 N, 28 E) 2 (HUM)
- Dry L. (45 N, 47, 48 E) 4
(ELKO)
- Dry L. (47 N, 50 E) 4 (ELKO)
- Dry L. (29 N, 19 E) 7 (W)
- Dry L. (35 N, 18 E) 7 (W)
- Dry L. (35 N, 32 E) 8 (HUM)
- Dry Lakes (s. of Black Rock
Range) 8 (HUM) (lakes)
- Dry L. (23, 24, 25 N, 47, 48 E)
10, 16 (LAN)
- Dry L. (21 N, 19 E) 13 (W) II
- Dry L. (20, 21 N, 38, 39 E)
15 (CH) I, II
- Dry L. (17 N, 40 E) 15 (LAN)
I, II
- Dry L. (19 N, 52 E) 16 (EUR)
- Dry L. (21 N, 58 E) 17 (WP)
- Dry Lakes (17 N, 67 E) 18 (WP)
(3 Lakes)
- Dry L. (19, 20 N, 66, 67 E)
18 (WP)
- Dry L. (18 N, 67 E) 18 (WP)
II (2 lakes)
- Dry L. (1 N, 53 E) 22, 27, 28
(NYE)
- Dry L. 27 (NYE) I
- Dry Lakes (2, 3 S, 47, 48 E)
27 (NYE) (lakes)
- Dry Lakes (1, 2, 3 S, 64 E)
29 (LIN) II (2 lakes)
- Dry L. (15 S, 56 E) (near
Indian Spring) 32 (CL)
II
- Dry L. (16 S, 57 E) 32 (CL)
- Dry L. (between Crystal & Dry
Lake) 33 (CL) I, II
- Dry Lake 33 (CL) II (town)
- Dry Lake P.O. 33 (CL) III
- Dry L. (25 S, 60 E) 34 (CL)



- Dry L. (26 S, 59 E) 34 (CL) II
- Dry L. (24 S, 63 E) 35 (CL) I
- Dry Lake Valley 24, 29 (LIN)
(valley)
- Dry Mud Lakes (1 N, 1 S, 43,
44 E) 26 (NYE)
- Dry Mud Lakes (4 S, 44, 45 E)
26, 27 (NYE)
- Dry Rim Canyon (Summit Lake In-
dian Reservation) 1 (HUM)
- Dry Susie Cr. 10, 11 (ELKO)
- Dry Valley 13 (W) XIX
- Dry Valley 16 (EUR) LXXIV
(= Antelope Valley)
- Dry Valley 16 (NYE, EUR) II
(valley)
- Dry Valley 16-o (NYE) XXXV
- Dry Valley 29 (LIN) V, XC
(valley)
- Dry Valley Cr. 13 (W) II
- Dry Wash 23 (NYE) LXIX
- Dry Wash 29, 33 (LIN) XCIX
- Dry Well Flat (12 mi. s.e. of
Vya) 1 (W)
- Dry White L. 13 (W) II
- Dublin Gulch 21 (NYE) LXI
- Dubois Spr. 11 (ELKO) II
- Duck Cr. 4 (ELKO) I, II
- Duck Cr. 12, 18 (WP) I, II
- Duck Creek Dam 18 (WP) LXIX
- Duck Cr., east fork (Shell
Creek Range) 18 (WP)
- Duck Flat 1-m (W) IX
- Duck L. (s. end of Pyramid L.)
13 (W)
- Duck Lakes 24 (LIN) XCVIII
(= Freshwater Lake)
- Duck Valley 24 (LIN) II, XXII
(valley) (= Lake Valley)
- Duck Valley Ind. Res. 4, 5
(ELKO) II, LXXVI
- Duckwater 23 (NYE) I, II
- Duckwater (triang. sta.) 23
(NYE) LXIX
- Duckwater (Cr.) 23 (NYE)
LXXXVII
- Duckwater Cr. 23 (NYE) LXIX
- Duckwater Dist. 23 (NYE)
LXXXVII
- Duckwater Meadow 23 (NYE) LXIX
- Duckwater Valley 23 (NYE)
- Duffer Pk. 2 (HUM)
- Duffy 15 (LAN) XCIV
- Dugout Cabin Spr. (3 mi. n. of
Cold Spring Cr.) 32 (CL)
- Duluth Camp 15 (NYE) LXXIV
- Duncan's 35 (CL) LXXXII
- Duncan's Can. 21 (NYE) LXXXVII
- Dunglen (Dun Glen) 9 (PER)
I, XXV, LXXIV, LXXXIII
- Dun Glen Can. 9-a,e (PER)
XXXIV

- Dun Glen Cr. 9 (PER)
- Dun Glen Pk. (7430 ft.) 9
(PER) XXI, XXXIV
- Dunnashee Spr. 2 (HUM) LXXX
(= Dunnister Spr.)
- Dunnisher Spr. 2 (HUM) LXXIV
(= Dunnister Spr.)
- Dunnishor Spr. 2 (HUM) II
(= Dunnister Spr.)
- Dunnister Spr. (37 N, 32 E)
2 (HUM)
- Dunphy 10 (EUR) II
- Dupont 35 (CL) XXV
- Durand's Mill(s) (on East
Walker R.) 20 (LY ?)
VIII, LXXXVI
- Durston 15 (LAN) XCIV
- Dutch Can. 19 (DOUG) LVIII
- Dutch Cr. 20-e (MIN) LIII,
LXVI
- Dutch Creek 20 (MIN) II, XXV
- Dutch Flat 3 (HUM) XXV
- Dutch Flat (10 mi. s.w. of
Reno) 13 (W)
- Dutch John Cr. (near Martin
Creek R.S., e. side of
Santa Rosa Range) (HUM)
- Dutch Johns 24 (LIN) XXV
- Dutchmans Sta. 11 (ELKO) XCV
- Dutch Valley 19 (DOUG) XCVI
- Dutton 4 (ELKO) I, XXV
- Dyer 25 (ESM) I, II
- Dyer Ranch 25 (ESM) XXXIX
- Dyer's 15 (LAN) XCIV
- Dyke 2 (HUM) XXV
- E.
- Eagan Can. 18 (WP)
- Eagle Butte (8411 ft.) 16-e
(LAN) XXXV
- Eagle Can. 26 (ESM) LI
- Eagle Cr. 3 (HUM) LXXI
- Eagle Cr. 15 (CH) I, II
- Eagle Dist. 13 (ORM) LXXXVI
- Eagle Dist. 19 (DOUG) VIII,
LXXXVI
- Eagle Mt. 19 (DOUG)
- Eagle Pk. 13 (CH) II
- Eagle Pk. 19 (DOUG) XXVII
(= Eagle Mt.)
- Eagle Pk. (8 N, 48 E) 22 (NYE)
- Eagle Rock (22 N, 26 E) 13
(CH) (Mt.?)
- Eagle Salt Works 13 (CH) XXXI
- Eagle Spr. (Clan Alpine Mts.)
15 (CH)
- Eagle Valley 13 (ORM) XXVIII
(valley)
- Eagle Valley 24, 29 (LIN) II,
V, XXV (valley) (= Ursine
Valley)
- Eagle Valley 29 (LIN) LXXXVII

- Eagle Valley 29-d (LIN) XIV
(town ?)
- Eagleville 14 (CH) I, XXV;
14-o,p (MIN) XXXII
- Eagle Wash Can. (Opal Mts.,
2 mi. n.e. of Nelson) 35
(CL)
- Earle Mine 21 (NYE) LXI
- East Camp 27 (NYE) VIII,
LXXXVI
- East Carson R. 19 (DOUG) XXII
(= Carson R., east fork)
- East Cr. 1 (W) II
- East Cr. 18 (WP) LXIX
- East Ely 18 (WP) I, II
- Eastgate 15 (CH) XVII, XXV
- Eastgate Cr. 14, 15 (CH) XXV
- E. Goicoechea (42 N, 55 E)
5 (ELKO) LXXIII
- East Humboldt Mts. 9 (PER)
LXXXIII (= East Range)
- East Humboldt Mts. 11 (ELKO)
IV (modern Ruby Mts.)
- East Humboldt Range 5, 11
(ELKO) II
- East Humboldt Range 9-a,e,i
(PER) XXXIV (= East Range,
does not equal East Hum-
boldt Mts. of older maps)
- Eastman 14 (CH) XCIII
- East Manhattan 21-h (NYE)
XLVII, LXI
- East Manhattan Gulch (Toquima
Range) 21 or 22 (NYE)
- Easton 7 (W) II, XXV
- East Pk. 6 (ELKO) II
- East Pk. 11 (ELKO) LXXIV
- East Range 9 (PER) II
- East Range 17, 23, 24 (WP,
LIN) LXXXVII (Eshack
Range)
- East Robinson Spr. 5 (ELKO)
XLI
- East Sister (Mt.) (10,500 ft.)
19 (LY) LXVI; 19 (MIN)
LXXIV
- East Walker R. 19, 20 (LY,
MIN)
- Eatons Pk. 3 (HUM) LXXXIII
- Eberhardt 17 (WP) LXXXVII,
XXV
- Eberhart 17 (WP) LXXIV
- Eccles 16 (EUR) XXV
- Eccles 29 (LIN) II, XXV
- Eccles Ranch (Thousand Springs
Valley) 6 (ELKO)
- Echo Can. 8-1 (PER) XXXIII
- Echo Can. 26 (ESM) LI
- Echo Cr. 5 (ELKO) LXXIII
- Echo Cr. 8 (PER) LXXXIII
- Echo Dist. 8 (PER) LXXXVI
- Echo Dist. 9 (PER) VIII
- Echo L. 11 (ELKO) XL
- Echo Mine 11 (ELKO) XL

Section 7 (W) II, XIV

IX XIV (LIV) 89-8

Section 7 (W) II, XIV

IX XIV (LIV) 89-8
IX XIV (LIV) 89-8

Section 7 (W) II, XIV

IX XIV (LIV) 89-8
IX XIV (LIV) 89-8
(10)

Section 7 (W) II, XIV

IX XIV (LIV) 89-8

Section 7 (W) II, XIV

IX XIV (LIV) 89-8
IX XIV (LIV) 89-8

Section 7 (W) II, XIV

IX XIV (LIV) 89-8
IX XIV (LIV) 89-8

Section 7 (W) II, XIV

IX XIV (LIV) 89-8

Section 7 (W) II, XIV

IX XIV (LIV) 89-8

Section 7 (W) II, XIV

IX XIV (LIV) 89-8

Section 7 (W) II, XIV

IX XIV (LIV) 89-8

Section 7 (W) II, XIV

IX XIV (LIV) 89-8

Section 7 (W) II, XIV

IX XIV (LIV) 89-8

Section 7 (W) II, XIV

IX XIV (LIV) 89-8

Section 7 (W) II, XIV

IX XIV (LIV) 89-8

Section 7 (W) II, XIV

IX XIV (LIV) 89-8

Section 7 (W) II, XIV

IX XIV (LIV) 89-8

Section 7 (W) II, XIV

IX XIV (LIV) 89-8

Section 7 (W) II, XIV

IX XIV (LIV) 89-8

Section 7 (W) II, XIV

IX XIV (LIV) 89-8

Section 7 (W) II, XIV

IX XIV (LIV) 89-8

Section 7 (W) II, XIV

IX XIV (LIV) 89-8

Section 7 (W) II, XIV

IX XIV (LIV) 89-8

Section 7 (W) II, XIV

IX XIV (LIV) 89-8

Section 7 (W) II, XIV

IX XIV (LIV) 89-8

Section 7 (W) II, XIV