


# Historic, archived document

Do not assume content reflects current scientific knowledge, policies, or practices.





5  
276  
7, pt. 2



CONTRIBUTIONS TOWARD  
A FLORA OF NEVADA. NO. 29.

---

INDEX TO THE GEOGRAPHICAL NAMES OF NEVADA.

by

ROGERS McVAUGH and F. R. FOSBERG

PART II - (ECK - PAB)

June 1, 1941

---

Issued by

The Division of Plant Exploration and Introduction,  
Bureau of Plant Industry,  
U. S. Department of Agriculture,  
Washington, D. C.

---

Work Projects Administration of Nevada,  
Projects, O. P. 65-2-04-13, W. P. 658;  
O. P. 165-2-04-21, W. P. 752.

---

Collaborator

University of Nevada

Address all queries concerning this publication to the Division  
of Plant Exploration and Introduction, Bureau of Plant Industry,  
U. S. Department of Agriculture, Washington, D. C.







CONTRIBUTIONS TOWARD  
A FLORA OF NEVADA. NO. 29.

- - -

INDEX TO THE GEOGRAPHICAL NAMES OF NEVADA.

by

ROGERS McVAUGH and F. R. FOSBERG

PART II - (ECK - PAB)

June 1, 1941

---

Issued by

The Division of Plant Exploration and Introduction,  
Bureau of Plant Industry,  
U. S. Department of Agriculture,  
Washington, D. C.

- - -

Work Projects Administration of Nevada,  
Projects, O. P. 65-2-04-13, W. P. 658;  
O. P. 165-2-04-21, W. P. 752.

- - -

Collaborator

University of Nevada

Address all queries concerning this publication to the Division  
of Plant Exploration and Introduction, Bureau of Plant Industry,  
U. S. Department of Agriculture, Washington, D. C.

OTWELL, THOMAS  
A STORY OF THE EARLY DAYS OF THE

LEARN TO THE ECONOMIC VALUE OF THE

BY

ROBERT HOYLAND AND J. H. FORTNEY

PART II - (BOOK - PART)

June 1, 1941

---

Issued by

The Division of Plant Pathology and Entomology,  
United States Department of Agriculture,  
Washington, D. C.

For sale by the Government Printing Office,  
Washington, D. C. 20540

Collaborator

Division of Entomology

Address all correspondence and orders to the Division  
of Plant Pathology and Entomology, United States Department of  
Agriculture, Washington, D. C.



- Eckles 6 (ELKO) XXV
- Eclipse Dist. 21 (NYE) LXXXVII
- Eclipse Rock 6 (ELKO) XC
- Eden 27-c (NYE) XVI, XXV
- Eden Cr. 3 (HUM)
- Eden Cr. 9 (PER) I, II
- Eden Valley 3 (HUM) (valley)
- Edgemont 4 (ELKO) II, XXV
- Edgewood 19 (DOUG) LXVI
- Edgewood Spr. 21-a (NYE) XLVII
- Edith 13 (W) XXVIII
- Edward's 24 (LIN) XCVIII
- Edwards Cr. 15 (CH) I
- Edwards Creek 15 (CH ?) VIII  
(town)
- Edwards Creek Mts. 15 (CH)  
LXXXIII (? = Clan Alpine  
Mts.)
- Edwards Creek Ranch (9 mi. n.e.  
of Alpine) 15 (CH)
- Edwards Creek Sta. 15 (CH)  
LXXXIII
- Edwards Creek Valley 15 (CH)  
II (valley)
- Edwill 13 (W) XXVIII
- Egan 17 (WP) IV; 18 (WP) XXV
- Egan Can. 18 (WP) II
- Egan Mts. 17 (WP) IV
- Egan Range 17, 18, 24 (WP) II
- Egans Can. 18 (WP) VIII
- Egbert 14 (CH) XXV
- Eggert Ranch 15 (NYE) LXX
- Eglon 3 (HUM) II, XXV
- Ehret 34 (CL) I, II (R.R.  
name Sloan)
- Eightmile Can. 18 (WP) LXIX
- Eight Mile Cr. 3 (HUM) II
- Eight Mile Flat 14 (CH) XXII,  
XXXII (= Sand Springs  
Salt Flat)
- 8 Mile Ranch 24 (LIN) LXXIV
- Elaine 12 (ELKO) XC
- Elbow Can. 9-b (PER) XXXIV
- Elbow Ranch 19 (MIN) LXXXV
- Elburz 11 (ELKO) II, XXI, XXV
- Elderberry Spr. 32 (CL) XC
- Elder Cr. 9-d,h (HUM) XXXIV
- Elder Cr. 10 (LAN) I, II
- Eldorado 35 (CL) XVII, XXV
- Eldorado Can. 8-g,h (PER)  
XXXIII
- Eldorado Can. 13 (LY, ORM)  
I, VIII
- El Dorado Can. 13 (LY) LXXXIV
- Eldorado Can. 35 (CL) II, VIII
- Eldorado Cañon Dist. 34, 35 (CL)  
LXXXVII (partly in Arizona)
- Eldorado Can. Dist. 35 (CL) XC

1910  
1911  
1912  
1913  
1914  
1915  
1916  
1917  
1918  
1919  
1920  
1921  
1922  
1923  
1924  
1925  
1926  
1927  
1928  
1929  
1930  
1931  
1932  
1933  
1934  
1935  
1936  
1937  
1938  
1939  
1940  
1941  
1942  
1943  
1944  
1945  
1946  
1947  
1948  
1949  
1950  
1951  
1952  
1953  
1954  
1955  
1956  
1957  
1958  
1959  
1960  
1961  
1962  
1963  
1964  
1965  
1966  
1967  
1968  
1969  
1970  
1971  
1972  
1973  
1974  
1975  
1976  
1977  
1978  
1979  
1980  
1981  
1982  
1983  
1984  
1985  
1986  
1987  
1988  
1989  
1990  
1991  
1992  
1993  
1994  
1995  
1996  
1997  
1998  
1999  
2000  
2001  
2002  
2003  
2004  
2005  
2006  
2007  
2008  
2009  
2010  
2011  
2012  
2013  
2014  
2015  
2016  
2017  
2018  
2019  
2020  
2021  
2022  
2023  
2024  
2025  
2026  
2027  
2028  
2029  
2030  
2031  
2032  
2033  
2034  
2035  
2036  
2037  
2038  
2039  
2040  
2041  
2042  
2043  
2044  
2045  
2046  
2047  
2048  
2049  
2050  
2051  
2052  
2053  
2054  
2055  
2056  
2057  
2058  
2059  
2060  
2061  
2062  
2063  
2064  
2065  
2066  
2067  
2068  
2069  
2070  
2071  
2072  
2073  
2074  
2075  
2076  
2077  
2078  
2079  
2080  
2081  
2082  
2083  
2084  
2085  
2086  
2087  
2088  
2089  
2090  
2091  
2092  
2093  
2094  
2095  
2096  
2097  
2098  
2099  
2100



- Eldorado Cr. 8 (PER) LXXXIII  
 Eldorado Dist. 8 (PER) LXXXVI  
 Eldorado Dist. 9 (PER) VIII  
 Eldorado Ferry 35 (CL) V, LXV  
 Eldorado Mts. 35 (CL) XXIV  
Eldorado Nat. For. 19 (DOUG)  
 LXXVI  
 Eldorado Range 35 (CL) II, XXV  
 Eldridge 18 (WP) LXIX  
 Eleven Mile Can. 14 (CH) XCI  
Elgin 29 (LIN) I, II  
 Elijah Hill 18 (WP) XIII  
 Elk Horn 15 (LAN) XCIV  
 Elkhorn Can. 15 (LAN) LXX  
 Elkhorn Can. 22 (NYE) LXX  
 Elkhorn Cr. 15 (LAN) LXX  
Elk Mt(s). 5 (ELKO) LXXIII  
Elko 11 (ELKO) I, II  
 Elko Indian Colony 11 ? (ELKO)  
 Elko Ind. Res. 11 (ELKO) LXXVI  
 Elk Point 19 (DOUG) LXVIII  
 Elliott Ranch 11 (ELKO) XLII  
Ellison 9 (HUM) II  
 Ellison Cr. 17, 23 (WP) XXV  
 Ellison Ranch 4 (ELKO) XXV  
 Ellison Ranch 9-d (HUM) XXXIV  
 Ellison R.S. 17 (WP) LXIX  
 Ellison Spr. (Jarbidge Mts.)  
 5 (ELKO)  
 Ellsworth 21 (NYE) VIII, XXV,  
 LXXXVII  
 Elsworth 21 (NYE) XCVII  
Ely 18 (WP) I, II  
 Ely (triang. sta.) 18 (WP)  
 LXIX  
 Ely Brick Yard 18 (WP) LXIX  
 Ely-Centennial Tunnel 18 (WP)  
 LXII  
 Ely Jct. 18 (WP) II  
 Ely Mt. 29 (LIN) (= Mt. Ely)  
Ely Range 24 (LIN) II, V  
 Ely Range 24 (WP, LIN) XXV  
 (= southern part of Egan  
 Range, not Ely Range of  
 Land Office map)  
 Ely Rd. 24 (LIN) XLIII  
 Ely Sprs. 29 (LIN) XLV  
 Emigrant (triang. sta.) 15  
 (LAN) LXX  
 Emigrant Can. 9-c (HUM) XXXIV  
 Emigrant Pass (6121 ft.) 10  
 (EUR) XVII  
 Emigrant Pass 15 (LAN) XCIV  
 Emigrant Pass 21 (ESM) II  
 Emigrant Pass 26 (ESM) XXV, LI  
 Emigrant Pk. 15 (LAN) XXVII,  
 XCIV







- Emigrant Pk. (6880 ft.) 26 (ESM) Eshack Range 17, 23, 24 (WP, LIN) LXXXVII (East Range)
- Emigrant Spr. 1 (W) II Esmeralda (Mt.) (4947 ft.) 26 (ESM) LXVII
- Emigrant Sprs. (44 N, 67 E) 6 (ELKO) Esmeralda County Cornerstone (triang. sta.) 21, 26 (NYE, ESM) LXX
- Emigrant Spr. (17 N, 57 E) 17 (WP) LXIX Esmeralda Dist. 20 (MIN) VIII, LXXXVI (partly in California)
- Emigrant Spr. (9 N, 62 E) 23 (NYE) II E-Spear Ranch (3 mi. e. of Cold Creek Spr.) 32 (CL)
- Emigrant Valley 28 (NYE, LIN) II (valley) Espil Ranch 1 (W) (see Martin Espil Ranch)
- Empire 7 (W) XVII Espina Hill 26 (NYE) LVI
- Empire 13 (ORM) I, II, XIX, LXXXIV Essex 13 (W) XXXVII
- Empire 35 (CL) XXV Etchegoyhen Ranch 9-j (PER) XXXIV
- Empire City 13 (ORM) VIII (= Empire) Etna 29 (LIN) II, XXV
- Empire Dist. 22 (NYE) LXXXVII, XCI Eugene (Dist.?) 8 (HUM, PER) LXXXIII
- Empire Mine (15 mi. s.e. of Searchlight) 35 (CL) Eugene Mts. 8 (HUM, PER) II, IV
- Empire Mining Camp (14 mi. s.e. of Searchlight) 35 (CL) Eureka (ORM) II
- Empire Ranch (Anderson) 6 (NYE) XCIV Eureka 17 (EUR) I
- Empire Wash 35 (CL) Eureka 33 (CL) XXV
- Engadine 29 (LIN) I, XXV Eureka Dist. 16, 17 (EUR) LXXXVII
- Engelmann Cr. 15 (LAN) XVIII Eureka Mill 13 (LY) LXXXIV
- Engle V. 13 (ORM) LXXXVIII Eureka Shaft 18 (WP) XIII
- Enobia Cr. 5 (ELKO) LXXIV Eureka Spring (Utah ? Visited by M. E. Jones, July 7, 1905, a week after leaving Muncy, Nev., by bicycle (?))
- Ephsum Spr. 17 (WP) LXIX
- Erie 34 (CL) II, XXIV, XXV







- Eureka Sta. 17 (EUR) I
- Evans 10 (EUR) II, XXV
- Evans Cr. 3, 4 (ELKO, HUM)
- Evans Cr. 9 (PER) LXXXIII
- Evans Cr. 13 (W)
- Everett Mine 21-e (NYE) XLVII
- Ex-Boerlin Ranch (9 N, 28 E)  
20 (MIN) LIV
- Excelsior Dist. 20 (MIN)  
LXXXVII
- Excelsior Dist. 20, 21 (MIN)  
VIII
- Excelsior Flat 20 (MIN) II, V
- Excelsior Mill 13 (LY) LXXXIV
- Excelsior Mts. 20 (MIN) II, V
- Excelsior Spr. 26-j (ESM) LV
- Eye Range 24 (LIN) XXVII  
(= Ely Range)
- F.
- Fagens Spr. 21 (MIN) LXX
- Fagin Mt. 16-b,f (EUR) XXXV
- Fairbanks Ranch 31-k (NYE)  
XLIX
- Fairbanks Spr. 31 (NYE) XXV
- Fairlawn 4 (ELKO) XXV
- Fairview 9 (HUM) LXXXIX
- Fairview 14 (CH) I, II, VIII,  
XXV
- Fairview Mine 8-i (PER) XXXIII
- Fairview Pk. (8250 ft.) 14  
(CH)
- Fairview Pk. 21 (NYE) LXX
- Fairview Pk. (7250 ft.) 24  
(LIN)
- Fairview Stage Sta. 14 (CH)  
XCIII
- Fairview Valley 14 (CH)
- Fairview Wash 24 (LIN) XLIII
- Faith Hope and Charity Valley  
(s. of Lake Tahoe)
- Falais 14 (CH) II, XXV
- Falcon 4 (ELKO) XX
- Fall Cr. 6 (ELKO) II
- Fallon 14 (CH) I, II
- Fallon Ind. Res. 14 (CH) XXV
- Fallon Sink (Sand Springs Salt  
Flat - see Tidestrom's  
letter to Coville, Aug.  
11, 1919)
- Falls Can. 3 (HUM) LXXI
- Fancher Spr. 22 (NYE) LXX
- Fang Ridge 27-d (NYE) XVI
- Fanning 14 (CH) II, XXV
- Farley Ranch (8.5 mi. n. of  
Fallon) 14 (CH)
- Farmer's Sta. 26 (NYE) XVI
- Farrel 10 (EUR) LXXIV
- Farrell 8-f (PER) XXXIII
- Farrier 33 (CL) III (Guelph  
of II)





- Farrington Ranch (see also  
Will Farrington Ranch)  
21 (NYE) LXX
- Faulker Cr. 16-k (EUR) XXXV
- Faulkner Cr. 16 (EUR)
- Fave L. (see Favre L.; appears  
on P. Train's specimens)
- Favre L. 11 (ELKO) XL
- Fawn Cr. 4 (ELKO) LXXIII
- Fawn Cr. 5 (ELKO) XLI
- Fawn Gulch 5 (ELKO) XLI
- Fay 29 (LIN) I, II, XXV
- F. Baker Ranch 5 (ELKO)  
LXXIII
- Fenelon 6 (ELKO) II
- Ferdelford Cr. 10 (EUR,  
ELKO)
- Ferguson Cr. 12 (ELKO)
- Ferguson Cr. 16-f (LAN, EUR)  
XXXV
- Ferguson Ranch 16-f (EUR) XXXV
- Fergusons Spr. 12 (ELKO) II,  
LXXIV
- Fernley 13 (LY) I, II
- Ferrell 7 (PER) LXXIV
- Ferris Can. 19 (LY) LXVI  
(partly in California)
- Ferris Cr. 10 (LAN) II
- 15 Mile Ranch 24 (LIN) LXXIV
- 15 Mile Spr. 21 (NYE) LXX
- Fifteenmile Well 24 (LIN)  
XLIII
- Filben 20 (MIN) II
- Fingerrock Wash 20-d,h (MIN)  
LIII
- Fingerrock Wash 21-e (MIN)  
XLVII
- Fireman (Foreman ?) Dist.  
1, 2 (HUM) LXXXVII
- First Can. 15 (LAN) LXX
- First Cr. 13 (W) LXVIII
- First Cr. 18 (WP) LXIX
- First Creek Spr. 32-o (CL)  
LII
- Fish Cr. 9 (LAN)
- Fish Cr. 12 (UTAH ?) XVIII
- Fish Cr. 16, 17 (EUR)
- Fish Cr. (9 mi. s.e. of  
McGill) 18 (WP)
- Fish Cr. 25, 26 (ESM) XCVII
- Fish Creek Mts. 9 (PER)  
LXXXVII
- Fish Creek Mts. 9-k,o (LAN)  
XXXIV
- Fish Creek Range 16 (NYE,  
EUR)
- Fish L. (9 N, 49 E) 22 (NYE)
- Fish L. 25 (ESM) II
- Fish L. 26 (ESM) XXV






- Fish Lake Valley 25, 26  
(ESM) II, V (valley)
- Fish Spr. 7 (W) XIX
- Fish Sprs. (11 N, 49 E) 22  
(NYE) II
- Fish Spring Flat 19 (DOUG)  
LVIII
- Fish Spring Valley 22 (NYE)  
II, V (valley)
- Fitting (near Tonopah ? Visited  
by M. E. Jones, Apr. 23,  
1907)
- Fitting ♂ (PER) I, II, XXV
- Fitting P.O. ♂ (PER) LXXIV  
(Foltz)
- Fitzhugh Cr. 18 (WP) LXIX
- Fitzpatrick Spr. 21 (NYE) LXX
- "Five Mile" (on Tonopah-Ely  
highway) 22 ? (NYE)
- Fivemile Can. 11 (EUR) XLII
- Five Mile House 13 (W) XIX
- 5 Mile House 20 (MIN) XCVII
- 5 Mile Ranch 20 (MIN) LXXXV
- Five Mile Spr. 22 (NYE) LXX
- 5 (Five) Mile Sta. 22 (NYE)  
LXXIV, LXXX (Clarks)
- Flag Spr. 23 (NYE) II
- Flag Sprs. 24 (LIN) XC
- Flagstaff Mt. 22 (NYE)
- Flanigan 7 (W) I, II
- Flat (triang. sta.) 19 (DOUG)  
LXVI
- Flat Bush (triang. sta.) 5  
(ELKO) LXXIII (partly in  
Idaho)
- Flat Can. 16-f (LAN) XXXV
- Flat Cr. 3 (HUM) II
- Flat Nose Ranch 29 (LIN)  
LXXIV
- Flats Can. 22 (NYE) LXX
- Flat Top (Mt.) 4 (ELKO) XXI
- Fleish (W) II
- Fleming Can. 20-1 (MIN) LIII
- Fletcher 20 (MIN) I, II, XXV
- Floka ♂-b (HUM) XXXIII
- Floral Spr. 29 (LIN) XLV
- Florence Hill 26 (ESM) LVI
- Florida 13 (LY) LXXXIV
- Florida Can. ♂-h (PER) XXXIII
- Flower L. 12 (ELKO) XX  
(= Flowery L.)
- Flower Pass 12 (ELKO) LXXIV  
(town)
- Flowery Dist. 13 (STOR)  
LXXXVI
- Flowery L. 12 (ELKO) II
- Flowery Pk. 13 (STOR) XIX,  
XXXVII
- Flowery Range 13 (STOR) XIX,  
XXXVII





- Floyds Canyon 9 (PER) XXV  
(town)
- Fluorine 31 (NYE) LXXIV
- Flynn Sta. 3-j (HUM) XII
- Folsom Pk. (Round Mound) 19  
(DOUG) LXVI, LXVIII
- Foltz 8 (PER) LXXIV (Fitting  
P.O.)
- Fondaway Can. 14-d (CH) XXXII
- Forest Home 23 (NYE) LXIX
- Forest Reserve (Sheep Range,  
Las Vegas Range) 32 (CL)  
LXXXII
- Forest Service Camp (2.5 mi.  
above Berry Creek R.S., on  
Timber Cr.) 18 (WP)
- Forks Sta. 26 (NYE) XVI
- Forllen Butte 5 (ELKO) XC
- Forlorn Hope Spr. 35 (CL) LXV
- Forman Cr. 5 (ELKO)
- Fort Callville 33 (CL) LXXXII
- Fort Churchill 13 (LY) I, II,  
IV
- Fort Churchill 13, 14 (LY)  
VIII
- Fort Churchill Dist. 13, 14  
(LY) LXXXVI
- Fort Halleck 11 (ELKO) II, XL
- Fortification Mts. 24 (WP, LIN)  
II, XXV (= Fortification  
Range)
- Fortification Range 24 (LIN, WP)
- Fortification Rock 33 (CL)  
LXXXVII
- Fort McDermitt Ind. Res. 3  
(HUM) LXXVI (partly in  
Oregon)
- Fort Mohave Ind. Res. 35 (CL)  
II
- Fort Mojave 35 (CL) XXV
- Fort Mojave Ind. Res. 35 (CL)  
XXV (= Fort Mohave Ind.  
Res.)
- Fort Ruby (s. end Ruby Lake)  
11 (WP) IV, VIII
- Fortunas 15 (LAN) XCIV
- Forty Mile Can. 27, 31 (NYE)  
I, II
- Forty Mile Desert 14 (CH)  
LXXXVI
- 49 Camp 1 (W)
- 49 Camp Can. (2.5 mi. w. of  
Vya) 1 (W)
- "49" Canyon 1-e (W) IX
- Forty-nine Cr. 1 (W) II
- Forty-nine L. 1 (W) II, IX
- 49 Mts. (w. of Long Valley)  
1 (W)
- 49 Pk. 1 (W)
- Fossil Butte (just s. of Mt.  
Irish?) 28 (LIN) V
- Fossil Hill 18 (WP) XIII
- Fountain Spr. 16 (EUR) XVIII,  
XCIV
- Fourmile Can. 11 (EUR) XLII





- Four-mile Cr. 4 (ELKO) XX
- Four-mile Flat 14-k (CH)  
XXXII (a part of Sand  
Springs Salt Flat)
- 4 Mile Ranch 28 (LIN) LXXIV
- Four Mile Spr. 18 (WP) LXIX
- 4 Mile Spr. 21 (NYE) LXX
- Four Mile Spr. 22 (NYE) LXX
- Fourmile Spr. 32-p (CL) LII
- 4th of July Mt. 35 (CL) LXXXII
- Fowles Spr. 21 (NYE) LXX
- Fox Cr. 1-n (W) IX
- Fox Cr. 5 (ELKO) LXXIII
- Fox Spring 5 (ELKO) XXV  
(town)
- Fox Spr. 24 (LIN) XLIII
- Fraction Extension (mine)  
21 (ESM) LX
- Fraction No. 1 (mine) 21  
(NYE) LX
- Fraction No. 2 (mine) 21  
(NYE) LX
- Francis 13 (W) I, XXV
- Francis Station 13 (W) LXXIV
- Franklin L. 11 (ELKO) I, II,  
VIII
- Franklin Mill 13 (LY) LXXXIV
- Franklin R. 11 (ELKO)
- Franklin Slough 11 (ELKO) I, II
- Franktown 13 (W) I, II, VIII,  
XIX
- Franktown Cr. 13 (W)
- Frasier's Ranch 21-g (NYE)  
XLVII
- Frazer Slough 14 (LY or MIN)  
LXXXVI
- Fraziers Cr. 4 (ELKO)
- Frazier(s) Well 21-p (NYE)  
XLVII, LXX
- Freehill Cr. 18 (WP) LXIX
- Freeland Can. 17 (WP) LXIX
- Freeland Spr. 17 (WP) LXIX
- Freiberg 28 (LIN) XXV  
(Freiburg)
- Freiburg 28 (LIN) XXVII
- Freiburg Dist. 28 (LIN) XCI
- Freiburg Mines 28 (NYE) XC
- Fremont Can. 10, 11 (ELKO)  
LXXXVII
- Fremont Pass 7 (W) II (pass ?)
- Fremont Range 3 (HUM) LXXXVII  
(? = Osgood Mts.)
- Fremonts Can. 11 (ELKO)  
XVIII, VIII
- Fremont's Pass 11 (ELKO) IV
- French Boys Can. 9-i (PER)  
XXXIV
- Frenchman 14 (CH) XVII
- Frenchman Cr. 15 (LAN) LXX





- Frenchman Cr. 18 (WP) LXIX
- Frenchman Flat 31, 32 (NYE,  
CL, LIN)
- Frenchmans Sta. 14 (CH) I
- French Pk. 15 (NYE) XCIV,  
XXVII
- Frenchs (triang. sta.) 15  
(NYE) LXX
- Frenchys 21 (ESM) XXVII
- Fresco 7 (W) LXXIV
- Fresh Water L. 24 (LIN) II
- Freyburg 28 (LIN) XC
- Friday Flag (triang. sta.)  
21 (NYE) LXX
- Frisco 7 (W) XXV
- Frost Cr. 4 (ELKO)
- Fryberg (Freiburg)
- G.
- Gabbs Cr. 20, 21 (MIN, NYE)  
I, II
- Gabbs Valley 20, 21 (MIN, NYE)  
II (valley)
- Gabbs Valley Range 20 (MIN)
- Galena 9 (LAN) II, XXI, XXV
- Galena 13 (W) XIX
- Galena Can. 9-h (LAN) XXXIV  
(= Galena Cr.)
- Galena Cr. 9 (LAN)
- Galena Cr. 13 (W) XIX, XXII
- Galena Creek Forestry Service  
Camp (6 mi. w. of Reno  
Hot Spr.) 13 (W)
- Galena Creek Forest Service  
Public Camp Ground  
13 (W)
- Galena Creek Public Camp  
Grounds (8 mi. w. of  
Reno Hot Spr.) 13 (W)
- Galena Dist. 13 (W) LXXXVI
- Galena Mine 9-h (LAN) XXXIV
- Galena Pk. 19 (DOUG) LVIII
- Galena Pub(lic) Camp 13 (W)  
LXVIII
- Galena Saddle 19 (DOUG) LXVI
- Gale Ranch 21 (NYE) LXX
- Gallagher Pass 13 (LY) XXIX
- Callaher Pass 13 (LY) LXVI
- Galligher Flat 3 (HUM) LXXI
- Galt 29 (LIN) II, XXV
- Game Forest Reserve (22 mi. w.  
of Jarbidge) 5 (ELKO)
- Gander Can. 18 (WP) LXIX
- Gandoffo Ranch 15 (LAN) LXX
- Gap Spr. 26 (ESM) LI
- Gap Springs 26 (ESM) XXV  
(town)
- Garcia Flat 11 (ELKO, EUR)  
XLII
- Gardella Ranch (1 mi. s.w. of  
Verdi) 13 (W)





- Garden Cr. 18 (WP) LXIX
- Garden Pass 16 (EUR) XXVII  
(pass)
- Garden Pass 16 (EUR) II  
(town)
- Garden Valley 16-d (EUR)  
XXXV (valley)
- Garden Valley 23, 28 (NYE, LIN)  
(valley)
- Garden Valley Cr. 10 (EUR) I;  
10, 16 (EUR) II
- Gardner 11 (ELKO) XXV
- Gardner Cr. 11 (ELKO) XL
- Gardner Ranch (Ruby Valley,  
4 mi. n. of Harrison  
Pass) 11 (ELKO)
- Gardnerville 19 (DOUG) I, II
- Garfield Cr. (7 N, 29 E) 20  
(MIN) LIV
- Garfield Flat 20 (MIN) XXV  
(= Excelsior Flat)
- Garfield Spr. 20-k (MIN) LIII
- Garnet 33 (CL) II, XXV
- Garnet Fields 18 (WP) XIII
- Garrison (Cr.?) 24 (WP) LXIX
- Gaskell 8-d (HUM) II, XXXIII
- Gass Mt. 32 (CL) XCI (= Gass Pk.)
- Gass Pk. (6940 ft.) 32 (CL) V  
(Grass Pk. of II)
- Gate of Hercules 18 (WP) XVIII
- Gath 29 (LIN) LXXIV
- G Cr. 11 (ELKO) XL
- G. E. Arnhold Ranch 11 (ELKO)  
XLII
- Geer Ranch (Pahranagat Valley)  
28 (LIN)
- Geiger Grade 13 (W) LXVIII
- Geigers 13 (LY) XCIII
- Gem City 9 (PER) LXXXIII
- Gendrons Ranch 15 (NYE) LXX
- Geneva 13 (LY) LXXXIII
- Geneva 16 (LAN) LXXXVII
- Genoa 13 (DOUG) I, II, XXXVII
- Genoa 19 (DOUG ?) VIII  
(= modern Genoa ?)
- Genoa 19 (DOUG) IV  
(near modern Minden)
- Genoa Dist. 13 (DOUG) LXXXVI
- Genoa Pk. (9173 ft.) 13 (DOUG)
- Gen. Thomas Camp (1 N, 41 E) 26  
(ESM) XVI
- Gen Thomas Co. 26 (ESM) LXXIV
- George Dixon house (near  
Eureka) 17 ? (EUR)
- George Hennen Ranch 11 (ELKO)  
LXXII
- George's Can. 22 (NYE) LXX
- Georges Water 27-c (NYE) XVI
- Gerald 10 (EUR) II, XXV
- Gerlach 7 (W) I, II
- German Spr. 20-o (MIN) LIII





- Getchell Mine 3 (HUM) XXVI  
 Geysler 24 (LIN) I, II, XXV  
 Geysler Ranch 24 (LIN) XVII  
Gibbs L. 11 (ELKO) XL  
 Gibraltar Can. 15 (CH, LAN)  
 IV, XVIII  
 Gibraltar Cr. 15 (CH) XVIII,  
 VIII, LXXXVI  
 Gibraltar Mine 31 (NYE) LVII  
 Gibraltar Gate 15 (CH) LXXXVI,  
 XVIII  
 Gibson 13 (W) XXXI  
 Gibson Pk. 17 (EUR, WP) II  
 (= Gilson Pk.)  
 Gibsons Valley 17 (WP) II  
 (valley)  
 Giegg Can. 9-f (HUM) XXXIV  
Gilbert 21 (ESM) III  
 Gilbert Cr. 11 (ELKO) XLII  
Gilberts Cr. 15 (LAN) I  
 Gilbert Jct. 21 (ESM) III,  
 XXV (McLeans of II ?)  
 Gilberts 15 (LAN) XCIV  
 Gilcrease Ranch 32 (CL) LXXXII  
 Gillis 20 (MIN) II, XXV  
 Gillis Can. 20 (MIN) II  
Gillis Range 20 (MIN)  
 Gilpin 13 (W) II  
Gilson Pk. 17 (EUR, WP) LXXX
- Gilson Rd. 17 (WP) LXXXVII  
 Gilsons Valley 17 (WP) XXVII  
 (valley)  
 Giraldo Ranch (7 mi. n. of Red  
 Rock) 13 (W)  
 Giroux Mine 17 (WP) XIII  
 Giroux Shaft 17 (WP) LXII  
 Giroux Wash 17 (WP) LXIX  
 Given Ranch 16-i (LAN) XXXV  
 Glacial Basin Can. (w. of  
 Island L.) 11 (ELKO)  
 Glacial (Lake Basin) (w. of  
 Island L.) 11 (ELKO)  
 Glassford 16 (LAN) XCIV  
Glenbrook 13 (DOUG) I, II  
 Glenbrook Bay 13 (DOUG) XXXVII  
 Glenbrook Cr. 13 (DOUG) LXVI  
 Glenbrook G.S. 13 (DOUG)  
 LXVIII  
 Glendale 13 (W) XIX  
 Glendale 33 (CL) XVII  
 Glenn 18 (WP) II, LXIX  
 Glidden Can. 8-d (HUM, PER)  
 XXXIII  
 Globe Can. 15 (LAN) LXX  
Goat I. 26 (ESM)  
 Golconda 4 (ELKO) LXXXIX  
Golconda 9 (HUM) I, II  
 Golconda Can. 9-j (PER) XXXIV



- Golconda Dist. 9 (PER) LXXXVII  
 Golconda Mill 4 (ELKO) LXXXVII  
 Golconda Mts. 9 (LAN) LXXXIII  
 (n. extension of present  
 Augusta Mts.)  
 Golconda Pass 9-j (PER) XXXIV  
 Golconda Summit (5154 ft.) 9  
 (HUM) XVII  
 Golcondaia Dist. 9 (PER)  
 LXXXVIII  
 Gold Banks (Goldbanks) 9 (PER)  
 XXV, XXXIV  
 Gold Bar 31-a (NYE) XLIX  
 Gold Bug 8 (PER) LXXIV  
 Gold Butte 33 (CL) XXV (town)  
 Gold Can. 13 (LY) XXXVII,  
 LXXXIV  
 Gold Center 31-a (NYE) XVI  
 Gold Circle 4 (ELKO) LXXIV  
 Gold Crater 27-e (NYE) XVI, XXV  
 Gold Crater Rd. 26 (ESM, NYE)  
 LVI  
 Gold Creek 5 (ELKO) I, II, XXV  
 Gold Creek (triang. sta.) (7313  
 ft.) 5 (ELKO) LXXIII  
 Gold Creek R.S. 5 (ELKO) XLI  
Gold Creek Reservoir 5 (ELKO)  
 Golddyke 21 (NYE) LXXX  
 Golden 13 (LY) LXXXVI  
 Golden 21 (NYE) XXV  
 Golden (triang. sta.) 21 (NYE)  
 LXX  
 Golden Anchor (mine) 21 (NYE)  
 LX  
 Golden Arrow 27 (NYE) XXV  
 Golden Gate Hill (6786 ft.)  
 8 (PER) LXIII  
Golden Gate Range 23, 28  
 (NYE, LIN) II, V  
 Golden Jacket Mines 8 (PER) XC  
 Golden Mine 4 (ELKO) LXXIII  
 Golden Mt. 21 (NYE) LX  
 Golden Wash 21 (NYE) LXX  
Goldfield 26 (ESM) I, II  
 Goldfield Jct. 21 (ESM) XXVII  
Gold Flat 27 (NYE) II  
Gold Hill 13 (STOR) I, II, VIII  
Gold Hill 19 (DOUG) (hill)  
 Gold Hill 21 (NYE) LXI  
 Gold Hill (mine) 21 (NYE) LX  
 Gold Hill Creek Can. (12 mi. n.  
 of Jefferson Can.) 22  
 (NYE)  
 Gold Hill Dist. 13 (STOR)  
 LXXXVI  
 Gold Hill Mine Spr. (w. slope  
 of Mustang Mt.) 25 (ESM)  
 Gold Hill Shaft 21 (NYE) LX  
 Gold Hit 25 (ESM) XXXIX  
 Gold Mt. (6808 ft.) 8-1 (PER)  
 XXXIII, LXIII





- Gold Mt. (7400 ft.) 26 (ESM)  
 II, V
- Gold Mountain 26 (ESM) LXXIV  
 (town)
- Gold Mountain Pk. 25 (ESM)  
 LXXXIX (= Gold Mt.)
- Gold Mountain Pk. 26 (ESM) XC  
 (apparently different  
 from Gold Mt.)
- Gold Park 15 (LAN) XXV
- Gold Park A.S. 15 (LAN) LXX
- Gold Point 26 (ESM) III,  
 XXIII (town)
- Gold Point P.O. 26 (ESM)  
 (= Hornsilver)
- Gold Reed 27-g (NYE) XVI, XXV  
 (at Kawich P.O.)
- Gold Ridge 8 (PER) LXIII
- Gold Run Cr. 9-b,c (HUM) XXXIV
- Gold Run Dist. 9 (PER) LXXXVII
- Gold Spr. (17 S, 54 E) 32  
 (NYE) II
- Goldspring's Placer (near Ro-  
 chester Can.) 8 (PER)
- Goldville 10 (EUR) I, II
- Goldy (ORM) II
- Goldyke 19 (LY) LXIV
- Goldyke 21 (NYE) XXV
- Gonce Cr. 5 (ELKO)
- Gonce Cr., north fork 5 (ELKO)  
 LXXIII (= Gonce Cr.)
- Good Hope 4 (ELKO) XXV
- Gooding's Ranch 21-c (NYE)  
 XLVII
- Goodsprings 34 (CL) I, II
- Goodsprings Valley 34-c (CL)  
 XLVI
- Good Water 2 (HUM) LXXXVII
- Goodwin Ranch 5 (ELKO) LXXIII
- Goodwins 16 (EUR) LXXXVII
- Goose Cr. 6 (ELKO) I, II, IV
- Goose Creek Game Refuge 6  
 (ELKO) XVII
- Goose Creek Mts. 6 (ELKO) IV,  
 LXXXVII (partly in Utah?)
- Goose Creek Range 6 (ELKO)  
 XXVII
- Goose Creek State Game Refuge  
 6 (ELKO) LXXX
- Goose Creek Valley 6 (ELKO)  
 XX (valley)
- Gopher Cr. 5 (ELKO)
- Gordon Cr. 11 (ELKO) XL
- Gordon Cr. 18 (WP) LXIX
- Goshoot L. 12 (ELKO, WP) IV,  
 VIII
- Goshoot (Tots-arr) Mts. 18  
 (WP) XVIII (= Snake Range)
- Goshute 12 (ELKO) II, XXV
- Goshute Cr. 12 (ELKO) LXXXVII  
 (= Williams Cr.)





- Goshute Desert 6, 12 (ELKO)  
XCII
- Goshute Desert 12 (ELKO)  
LXXXVII
- Goshute L. 12 (WP, ELKO)
- Goshute Mts. 12 (ELKO) II
- Goshute Mts. 12, 18 (ELKO,  
WP) LXXXVII (= Cherry  
Creek Mts.)
- Goshute Pass 12 (ELKO) II, XC
- Goshute Valley 6, 12 (ELKO)  
(valley)
- Gosiute Cr. 12 (ELKO) XCV
- Gosiute L. 12 (ELKO) I, XCV  
(= Goshute L.)
- Gosiute Mts. 12 (ELKO) XCV  
(= Pequop Mts.)
- Gosiute Pass 12 (ELKO) XCV
- Gosiute Range 6, 12 (ELKO)  
XX (= Pequop Mts.)
- Gosiute Valley 6, 12 (ELKO)  
XXVII, XCV (= Goshute  
Valley)
- Goss Spr. 31-b (NYE) XVI
- Gothic Pk. 10 (LAN) LXXIV
- Gouge Eye 3 (HUM) XXV (town)
- Goulds Pass 21 (NYE) LXXXVIII
- Goulds Toll Rd. 21 (NYE)  
LXXXVIII
- Gourd Spr. 29 (LIN) LXXIV
- Government Pk. 29 (LIN) LXXIV  
(Pioche Pk.)
- Goyeneche Ranch 11 (ELKO) XLII
- Graffton Pk. 24 (WP) XC
- Graham 13 (W) XIX
- Graham Spr. 21-i (MIN) XLVII
- Grand Trunk Can. 9-f (HUM)  
XXXIV
- Granes L. (near n.w. corner)  
1 (W) VIII
- Granite 8 (PER) XXV
- Granite 20-a (MIN) LIII
- Granite Basin 24 (WP) LXIX
- Granite Cr. (45 N, 30 E) 2  
(HUM)
- Granite Cr. (46, 47 N, 33 E)  
2 (HUM)
- Granite Cr. 3 (HUM) II
- Granite Cr. 6 (ELKO) XX  
(= Rock Cr. 45, 46 N,  
69 E)
- Granite Creek 8 (PER) LXXXIII
- Granite Creek Desert 7 (W,  
PER) II
- Granite Mt. (7260 ft.) 5  
(ELKO) XLI
- Granite Mt. (8461 ft.) 9  
(PER) XXI, XXXIV  
(= Granite Pk.)
- Granite Mts. 1, 7 (W, PER ?)  
LXXXIII (not accurately  
located on map; includes  
several modern ranges)
- Granite Pks. 3 (HUM) LXXIV

1. The first part of the document discusses the importance of maintaining accurate records of all transactions. It emphasizes that proper record-keeping is essential for the integrity of the financial system and for the ability to detect and prevent fraud. The text notes that records should be kept for a sufficient period to allow for a full and complete audit.

2. The second part of the document outlines the specific requirements for record-keeping. It states that all transactions must be recorded in a clear and concise manner, and that the records must be accessible to all authorized personnel. The text also notes that records should be kept in a secure and protected environment, and that they should be regularly reviewed and updated.

3. The third part of the document discusses the role of the auditor in the record-keeping process. It notes that the auditor is responsible for verifying the accuracy and completeness of the records, and for reporting any discrepancies to the appropriate authorities. The text also notes that the auditor should maintain a separate set of records to document the audit process.

4. The fourth part of the document discusses the consequences of failing to maintain accurate records. It notes that failure to do so can result in the loss of trust in the financial system, and can also lead to the imposition of penalties and sanctions. The text also notes that failure to maintain accurate records can make it difficult to detect and prevent fraud, and can also make it difficult to identify the causes of any problems.

5. The fifth part of the document discusses the importance of training and education in the record-keeping process. It notes that all personnel involved in the process should receive appropriate training and education, and that they should be kept up-to-date on the latest developments in the field. The text also notes that training and education should be ongoing and continuous, and should be tailored to the specific needs of the organization.

6. The sixth part of the document discusses the importance of transparency and accountability in the record-keeping process. It notes that all transactions should be recorded in a transparent and accessible manner, and that the records should be subject to regular review and audit. The text also notes that transparency and accountability are essential for the integrity of the financial system, and for the ability to detect and prevent fraud.

7. The seventh part of the document discusses the importance of data security in the record-keeping process. It notes that records should be stored in a secure and protected environment, and that they should be subject to regular security audits. The text also notes that data security is essential for the integrity of the financial system, and for the ability to detect and prevent fraud.

8. The eighth part of the document discusses the importance of data backup and recovery in the record-keeping process. It notes that records should be backed up regularly, and that they should be stored in a secure and protected environment. The text also notes that data backup and recovery are essential for the integrity of the financial system, and for the ability to detect and prevent fraud.

9. The ninth part of the document discusses the importance of data archiving in the record-keeping process. It notes that records should be archived for a sufficient period to allow for a full and complete audit. The text also notes that data archiving is essential for the integrity of the financial system, and for the ability to detect and prevent fraud.

10. The tenth part of the document discusses the importance of data retention in the record-keeping process. It notes that records should be retained for a sufficient period to allow for a full and complete audit. The text also notes that data retention is essential for the integrity of the financial system, and for the ability to detect and prevent fraud.

- Granite Pk. (8990 ft.) 7 (W) II
- Granite Pk. 9 (PER) II
- Granite Pk. (22 N, 19 E) 13 (W)
- Granite Pk. (in Snake Range)  
24 (WP)
- Granite Point 8 (PER) II,  
LXXXVII
- Granite Range 1, 7 (W) II
- Granite Range of Mts. 1 (W,  
HUM) LXXXVI (partly in  
Oregon)
- Granite Spr. (e. of Sawwave  
Mts.) 8 (PER) LXXXIII
- Granite Spr. (Toana Range,  
36 N, 68 E) 12 (ELKO)
- Granite Spr. 21 (NYE) LXX
- Granite Sprs. 35 (CL) LXV
- Granite Spring(s) Valley 7, 8  
(PER) II, XXI, XXV (valley)
- Granite Springs Wash 8-a,e,i  
(PER) XXXIII
- Grant 23 (NYE) LXXXVII
- Grant Camp 23 (NYE) XCVIII
- Grant Can. 23 (NYE) LXIX
- Grant Dist. 23 (NYE) LXXXVII
- Grant Game Refuge 23 (NYE,  
LIN) XVII
- Grant Range 23 (NYE) II, V
- Grant's Pk. 15 (CH) XCIII  
(= Mt. Grant)
- Grant State Game Refuge 23  
(WP) LXXX
- Grant(s)ville 21-b (NYE) VIII,  
XXV, XLVII, LXXXVII
- Grantsville Can. 21 (NYE) LXX
- Grape Vine Can. 26 (ESM, NYE)  
V, XVI
- Grape Vine Can. 29 (LIN) XC
- Grapevine Can. 29, 33 (LIN,  
CL) XCI
- Grape Vine Mts. 26 (ESM, NYE)  
II, V
- Grape Vine Pk. 8657 ft. (8705'  
ft.) 30 (ESM) V; 30  
(NYE) XXV
- Grapevine Rak 26 (NYE) XC  
(misprint for Grapevine  
Peak ?)
- Grape Vine Spr. (in Grape Vine  
Mts.) 26 (ESM) V (may be  
in California)
- Grapevine Spr. 31-1 (NYE) XLIX
- Grape Vine Spr. 33-b (LIN) XV
- Grapevine Spr. 33 (CL) XC
- Grassey Can. 22 (NYE) LXX
- Grass Hills 3 (HUM) LXXXVI
- Grasshopper Can. 18 (WP) LXIX
- Grass L. (18 mi. s.w. of Reno)  
13 (W)
- Grass Pk. 32 (CL) II, LXXX  
(= Gass Pk.)
- Grass Sprs. 18 (WP) LXIX
- Grass Valley 9 (PER, HUM) II,  
IV (valley)



[The page contains extremely faint, illegible text, likely bleed-through from the reverse side of the document. The text is arranged in approximately 15 horizontal lines across the page.]

- Grass Valley 15, 21 (NYE) LXX  
(valley)
- Grass Valley 16 (LAN) II, VIII,  
LXXXVII (valley)
- Grass Valley 16 (LAN) I, XXV  
(town)
- Grass Valley Cr. 18 (WP)
- Grass Valley Ranch 16-e (LAN)  
XXXV
- Grass Valley School 16-b (LAN)  
XXV
- Grassy Plain 18 (WP) XCV
- Gravelly Ford (on Humboldt R.)  
10 (EUR ?) VIII, LXXXVI
- Gravelly Ford (crossing of  
Reese River, 10 mi. s.  
of Walsh Ranch) 15  
(LAN, NYE)
- Gravel Pit 6 (ELKO) LXXIV
- Gray Cr. 13 (W) LXVIII (partly  
in California)
- Gray Cr., west fork 13 (W)  
LXVIII (partly in Cali-  
fornia)
- Grays L. 5 (ELKO)
- Grayson Can. 9-m (PER) XXXIV
- Grazing District No. 1 (Div.  
Grazing, U.S.D.I.) 4, 5,  
6, 10, 11, 12 (ELKO, LAN,  
EUR) LXXVI
- Grazing District No. 2 (Div.  
Grazing, U.S.D.I.) 1, 2,  
3, 7, 8, 9, 13 (W, HUM,  
PER) LXXVI
- Grazing District No. 3 (Div.  
Grazing, U.S.D.I.) 13, 14,  
15, 19, 20, 21, 25 (W, ORM,  
STOR, LY, CH, DOUG, MIN)  
LXXXVI
- Grazing District No. 4 (Div.  
Grazing, U.S.D.I.) 11, 12,  
17, 18, 22, 23, 24, 28, 29,  
32, 33, 34, 35 (WP, NYE,  
LIN, CL) LXXVI
- Great Amargosa Desert 31 (NYE)  
XXVII (= Amargosa Desert)
- Great American Desert 12  
(ELKO) XXVII
- Great Amargosa Desert 31 (NYE)  
XC (= Amargosa Desert)
- Great Boiling Spring 7 (W) VI  
(now Hot Spr. ?)
- Great Quartz Mt. 28 (LIN) XCII
- Great Salt Basin 20, 21 (ESM)  
LXXXVII, XC (= Columbus  
Salt Marsh)
- Great Salt Lake Flats (near  
Wendover) 12 (ELKO)
- Great Soda Lagoon 20, 21, 25,  
26 (ESM ?) VIII; 20, 21  
(ESM) LXXXVI (= Columbus  
Salt Marsh)
- Greek American Mine 18 (WP)  
LXIX
- Green(s) 12 (WP) II, XXV
- Greenmonster Cr. 22 (NYE) LXX
- Green Monster Mine 34-b (CL)  
XLVI
- Green Mt. (10,650 ft.) 11  
(ELKO) XLII, XL





- Green Mountain Cr. 11 (ELKO)  
XLIII
- Green Mountain Cr., south fork  
11 (ELKO) XLIII
- Green Mountain Dist. 26 (ESM)  
XC
- Green Spring(s) 17 (WP) XXV,  
LXXX (town)
- Green Sprs. 21-a (NYE) XLVII
- Greens Ranch 18 (WP) LXXX
- Greenville 17 (WP) LXXXVII
- Greggs 13 (LY) LXXXIV
- Gregory Flats 20-i (MIN) LIII
- Greys (triang. sta.) 5 (ELKO)  
LXXII
- Greys Cr. 5 (ELKO) LXXII
- Gridley L. 2 (HUM) I; 2-a,e  
(HUM) XI
- Griffing & Wynants Borax Works  
26 (ESM) XC
- Griffith Mine Can. (Charleston  
Mts.) 32 (CL)
- Griffith's Camp 32 (CL) LXXXII
- Griffith's Resort 32 (CL) LXIX
- Grimes 14 (CH) XXV
- Grimes Cr. 10 (LAN) II
- Grimes Ranch 16-j (LAN) XXXV  
(Tidestrom's coll.)
- Griswold Cr. 11 (ELKO) XL
- Griswold L. 11 (ELKO) XL
- Gronite Cr. 7 (W) LXXXVI  
(Granite Cr.)
- Groom 28 (LIN) XVII, XXV
- Groom Dist. 28 (LIN) XCI
- Groom Dry L. (about 25 mi. w.  
of Pahrnagat Range) 28  
(LIN)
- Grosman Valley (nearly all in  
Utah) 18 (WP) XVIII
- Grosses Can. 15 (NYE) XCIV
- Group Sprs. 32-p (CL) LII
- Grouse (ELKO) II
- Grouse Cr. 4, 10 (ELKO, LAN)  
LXXXVII
- Grouse Cr. 15 (NYE) LXXXVII
- Grouse Creek Gold Mines 4, 10  
(ELKO, LAN) LXXXVII
- Grouse Creek Range 6 (ELKO)  
LXXIV
- Grouse Spr. 18 (WP) LXIX
- Grubbs Can. 16-f (LAN, EUR)  
XXXV
- Grubbs Well 16 (EUR) LXXXVII
- Grubb's Well Sta. 16 (EUR) XCV
- Grubb Wells Sta. 17 (EUR) VIII
- Grub Flat 16-f,g (EUR) XXXV
- Guano L. 1 (W ?) VIII
- Guano L. 1 (HUM) LXXXVIII
- Guano Valley 1-b (W) IX
- Guelph 33 (CL) II



- Gulch Spr. 23 (NYE) XCII
- Gya (CL) II
- Gyp Cave 33 (CL) LXXX  
(Gypsum Cave)
- Gypsum Cave (18 mi. n. of Las Vegas) 33 (CL) (appears on P. Train's specimens)
- Gypsum Deposits (18 N, 69 E; 16 N, 66 E) 33 (CL)  
LXXXII
- Gypsum Mill 7 (W) III, XXV
- Gypsum Quarries 13 (ORM) LXXXIV
- Gypsum Spr. 33-m (CL) XV
- H.
- Hackberry Spr. 29 (LIN) V;  
29-n (LIN) XIV, XXIII
- Hackett Ranch (Deer Lodge)  
29 (LIN)
- Hacketts Can. 13 (LY) LXXXIV
- Hackett Spr. (Deer Lodge)  
29 (LIN)
- Hackwood Ranch 11 (ELKO) XLII
- Hafed 13 (W) II
- Hagenbuch Ranch 5 (ELKO) XLI
- Hagenbuck Ranch 5 (ELKO)  
LXXIII (Hagenbuch Ranch  
of XLI)
- Hague 15 (LAN) XCIV
- Haines 19 (DOUG) XIX, XCVI
- Haines Cr. 19 (DOUG) LVIII
- Hales (EUR) II
- Half Moon Mine Can. (9 mi.  
from Pioche) 24 or 29  
(LIN)
- Half-way Cr. 3 (HUM) LXXXIII  
(in Quinn River Valley)
- Halfway Sta. 26 (ESM) XVI,  
LXXIV
- Halicn Cr. 15 (LAN) LXXIV, I,  
II (= Italian Cr.)
- Halifax (mine) 21 (NYE) LX
- Hallack 11 (ELKO) LXXXI  
(= Halleck)
- Hall & Simpson's 19 (LY) XCVI
- Hall Cr. 5 (ELKO) LXXII
- Hall Cr. 16 (LAN)
- Hall Creek Ranch 16-a (LAN)  
XXXV
- Halleck 11 (ELKO) I, II
- Halleck (triang. sta.) 11  
(ELKO) LXXII
- Hall Ranch 5 (ELKO) XLI
- Halls 5 (ELKO) LXXIV
- Halstead 17 (WP)
- Hamblins Ranch 29 (LIN) LXXIV
- Hamels Pk. 18 (WP) XCV
- Hamets Pk. 18 (WP) LXXXIX
- Hamilton 17 (WP) I, II
- Hamilton Butte 11 (WP) XC
- Hamlin Mine 21 (NYE) LXX
- Hammel Spr. 6 (ELKO) II





- Hampton Cr. 18 (WP) LXIX  
(partly in Utah)
- Hancock Pass (n. end of Silver  
Arrow Mts., 6 mi. w. of  
Crystal Springs) 28 (LIN)
- Hanks Cr. 5 (ELKO) I
- Hannapah 22 (NYE) XXV, LXX
- Hannapah Pk. 22 (NYE) LXXIV
- Happy Cr. 2 (HUM) II
- Happy Creek 2 (HUM) XXV
- Happy Creek Sta. 2 (HUM) LXXX
- Hardens Spring Silver 2 (HUM)  
LXXXVI
- Hardscrabble 3-g (HUM) XII, XXV
- Hardscrabble Mts. 21 (ESM)  
XXVII (= Cedar Mt. ?)
- Hardy Cr. 12 (ELKO) II
- Hardyville 35 (across river in  
Arizona from CL) VIII
- Hare Can. 14-d (CH) XXXII
- Hares Ranch 15 (LAN) LXX
- Harlan Pk. 26 (ESM) II
- Harlequin Hills 2-i,m (HUM)  
XI, XXVII
- Harmony Can. 9-b (HUM) XXXIV
- Harney 10 (EUR) II
- Harrington Pk. 10 (LAN) LXXIV  
(= Havington Pk.)
- Harrington Cr. 4 (ELKO) I, II
- Harrisburg 9 (HUM) LXXXIII
- Harris Can. 17 (WP) LXIX
- Harris Gul. 5 (ELKO) LXXIII
- Harrison 5 (ELKO) XX
- Harrison Cr. 11 ? (ELKO)
- Harrison Pass 11 (ELKO) XXV,  
XLII (pass)
- Harrison Pass G.S. 11 (ELKO)  
LXXII
- Harrison Pass R.S. 11 (ELKO)  
XLII
- Harris Spr. 32-n (CL) LII
- Harris Spring Grade (10 mi. s.  
of Kyle Can.) 32 (CL)
- Harris Spring Ranch (Charleston  
Mts.) 32 (CL)
- Harris Spring Summit 32 (CL)
- Harrolds Ranch 16 (NYE) XC
- Harry Cr. 10 (LAN) I; 9, 10  
(LAN) II
- Hart Can. 17 (WP) LXXXVIII
- Harvey Pk. 26 (ESM) II
- Hastings Pass 11 (WP) LXXXVII
- Hastings Pass 11, 17 (WP) II
- Hastings Pass 17 (WP) XVIII
- Hastings Road (south fork of  
Humboldt Valley) 11  
(ELKO) XVIII, XCV
- Hastings Rd. 11, 12 (ELKO)  
LXXXVII
- Hat Butte 4 (ELKO) XXVII  
(= Hat Pk.)



- Hatfields 28 (LIN) LXXXVII
- Hat Mt. 4 (ELKO) LXXIV  
(= Hat Pk.)
- Hat Pk. 4 (ELKO)
- Hat Pk. 22 (NYE)
- Haufman 13 (LY) XXIX
- Hausen 1 (W) XVII, XXV
- Havallah Mts. 9 (HUM, PER) IV  
(modern Sonoma Range)
- Havington Pk. 10 (LAN)
- Hawes 13 (LY) II; 13 (CH) XXV
- Hawes 16 (LAN) XCIV
- Hawes Cr. 5 (ELKO) LXXIII
- Hawes Ranch 13 (CH) LXXXVIII
- Hawthorne 20 (MIN) I, II
- Hawthorne Ammunition Depot  
(Navy Dept.) 20 (MIN)  
LXXVI (U. S. Naval  
Ammunition Depot)
- Hayden Cr. 17 (WP)
- Hayden Ranch 9-e (PER) XXXIV
- Hayes Ridge 18 (WP) XIII
- Hayes Shaft 18 (WP) LXII
- Hay Ranch 10 (EUR) II, XXV
- Hay Ranch 16 (EUR) XXV;  
16-h (EUR) XXXV
- Hay Res. 11 (ELKO) XC
- Hays Canyon 1-i (W) IX
- Hays Ranch 10 (EUR) LXXXVII
- Hays Ranch 16 (EUR) LXXXVII
- Haystack Butte (4488 ft.) 8-c  
(PER) XXXIII
- Haystack Mt. 5 (ELKO) LXXIII
- Haystack Pk. 4 (ELKO) II
- Haystack Ranch 22 (NYE) LXX
- Haywards 13 (LY) II, XXVIII
- Hazeltine's Sta. 24 (LIN)  
XCVIII
- Hazen 13 (CH) I, II
- Healeys Cr. 15 (CH)
- Heath Ranch 15 (NYE) LXX
- Heavy Grade 13 (W) LXVIII
- Heelfly Cr. 11 (ELKO) XL
- Heenan Can. 11 (ELKO) LXXII
- Heenan Cr. 11 (ELKO) XL
- Heenan Water 27-c (NYE) XVI
- Heinz 13 (W) II
- Heller Butte 21 (NYE) LX
- Henchs Mill 13 (LY) LXXXIV
- Henderson Cr. 16 (EUR)
- Hending's 24 (LIN) XCVIII
- Hendry Cr. 18 (WP) LXIX
- Hendry Cr., south fork 18 (WP)  
LXIX
- Henrichs Ranch  
(see Peter Henrichs Ranch)
- Henry 6 (ELKO) III





- Hercules 14-1 (CH) XXV, XXXII
- Hercules Cr. 21-c,d (NYE) XLVII
- Hercules Dist. 18 (WP) XCII
- Hercules Gate 17, 18 (WP) II
- Hercules Gate 18 (WP) LXXXVII
- Herder Cr. 5 (ELKO) LXXII
- Herley's 15 (CH) XCIV
- Hernandez Spr. 34 (CL) VI  
(named by Fremont;  
probably just s.w. of  
Spring Mts.)
- Herrel 6 (ELKO) XXV
- Herrell 6 (ELKO) III
- Herrin 9 (HUM) II
- Herschell Ranch 9-a (PER)  
XXXIV
- Heslip 13 (W) II
- Heusser Mt. 18 (WP)
- Hickerson Summit (6594 ft.) 16  
(LAN) XVII
- Hickison A.S. 16 (EUR) LXX
- Hickison Ranch 16-f (LAN) XXXV
- Hickison Summit (6587 ft.) (on  
highway) 16 (LAN) XXV
- Hickison Summit (7110 ft.)  
16-j (LAN) XXXV  
(a mountain).
- Hicks (Mt.?) 5 (ELKO) XX
- Hicks Cr. 5 (ELKO) LXXIII
- Hicks Hot Sprs. 31-b (NYE) XVI
- Hicks Mt. 5 (ELKO) LXXIII
- Hicks Summit 5 (ELKO) XLI
- Hidden Can. (Sheep Mts.) 32  
(CL)
- Hidden Forest (in Sheep Range)  
32 (CL) XVII, XXV, LXXXII
- Hidden L. (w. of Soldier L.)  
11 (ELKO)
- High Grade Can. 8 (PER) LXIII
- Highland 29 (LIN) XLV
- Highland Mts. 29 (LIN) XXVII  
(= Highland Range)
- Highland Pk. (9396 ft.)  
29 (LIN)
- Highland Range 29 (LIN) II, V
- Highland Spr. 29 (LIN) XLV
- Highland Spr. 34-h (CL) XLVI
- High Pk. 7 (W) LXXXVI
- High Quartz Can. 2 (HUM) LXXXVI
- High Rock Can. 1-k (W) IX
- High Rock Cr. 1 (W) I; 1  
(W, HUM) II
- High Rock Dist. 1, 2 (HUM)  
LXXXVII
- High Rock L. 1 (HUM) II
- High Rocky Pk. 25 (ESM) LXXXVI
- High Spr. 18 (WP) LXIX
- High Table Lands 7 (WP) LXXXVI
- High Table Lands 26 (ESM)  
LXXXVI



- Hiko 28 (LIN) I, II
- Hiko & Panaca Rd. 29 (LIN) XLV
- Hiko Range 28 (LIN) XC
- Hiko Spr. (n. of Hiko) 28  
(LIN) II
- Hiko Spr. (Newberry Mts.)  
35 (CL)
- Hiko Wash (Newberry Mts., 2 mi.  
w. of Colorado R.) 35 (CL)
- Hiline 18 (WP) II, LXIX
- Hill 14-j (CH) XXXII, XXVII
- Hill (21 N, 57 E) 17 (WP)  
(hill)
- Hill and Grimes 14 (CH) XCIII
- Hiller 16 (LAN) I, II
- Hills (38 N, 32 E) 2 (HUM)  
II (hills)
- Hills 13 (W) XXXI
- Hills Cr. 5 (ELKO) LXXIII
- Hilltop 10 (LAN) I, II
- Hilso Sprs. (47 mi. s.e. of  
Searchlight) 35 (CL)
- Hinds Hot Spr. 19 (DOUG, LY)  
LIX
- Hinds Hot Springs 19 (DOUG)  
LXXIV
- Hinkey Summit (e. side of Santa  
Rosa Range) 3 (HUM)
- Hinkey Summit Grade (Santa  
Rosa Range) 3 (HUM)
- Hobart Mills (Nevada Co., Calif.)
- Hobble Spr. (3 mi. e. of Home-  
stead Ranch, Bald Mt.)  
1 (W)
- Hobson 11 (WP) I, II
- Hodges Can. 16 (EUR) LXX
- Hodges Ranch 16-j (EUR) XXXV
- Hoffman Can. 9-g (PER) XXXIV
- Hoffman Ranch 9-g (PER) XXXIV
- Hogback (6989 ft.) 25 (ESM)  
LXVII
- Holborn 6 (ELKO) II, XXVII
- Holbrook 19 (DOUG) I, II, XXV
- Holbrook Cr. 19 (DOUG) XCVI
- Holbrook's 19 (DOUG) XCVI
- Hole in the Mountain Pk.  
11 (ELKO) XL
- Hole in the Wall 33 (CL) (in  
the Virgin Valley, rd. be-  
tween St. Thomas & Rioville.  
Visited by M. E. Jones,  
Apr. 10, 1894 & Apr. 12,  
1894)
- Holland Pass 12 (ELKO) XC
- Holmes Cr. (Long, 115° W, Lat.  
41° 40' N) (trib. of  
Bruneau R.) 5, 6 (ELKO)  
IV, VIII, XVIII
- Holt Camp Cr. 17, 18 (WP) LXIX
- Holt Cr. 17, 18 (WP) LXIX
- Holt Spr. 18 (WP) LXIX
- Home 1 (HUM) XXV
- Home Cr. 9-j (PER) XXXIV





- Homer 24 (WP) XCII
- Homer 29 (LIN) XC
- Home Ranch, Warm Springs  
(8 mi. w. (n.w.) of  
Moapa) 33 (CL) (see  
Warm Springs Home Ranch)
- Homes Cr. (Branch of Snake R.)  
5, 6 (ELKO) LXXXVII
- Homestake Mill 35 (CL) LXXXIV  
(town)
- Homestake Mine 35 (CL) LXXXII
- Home Station 9-n (PER) XXXIV
- Home Station 14 (CH) LXXXIII
- Home Station Gap 9-o (IAN)  
XXXIV
- Home Station Wash 9-n,o (IAN)  
XXXIV
- Homestead Ranch (2 mi. e. of  
Charles Sheldon Refuge  
Headquarters, Bald Mt.)  
1 (W)
- Homestead Sprs. (7 mi. n.e. of  
Jarbidge) 5 (ELKO)
- Homestead Spr. 11 (ELKO) XLII
- Honey Lake Smiths (Williams Old  
Sta.) 14 (CH) LXXXVI
- Honey Lake Valley 7 (W) II,  
LXXXVII (partly in Cali-  
fornia) (valley)
- Honter 24 (LIN) XCVIII
- Hoodoo Mine 34 (CL) L
- Hoolons 11 (ELKO) XC
- Hooper Can. 23 (NYE) LXIX
- Hoosier Mine 21 (NYE) LXI
- Hoover Sch. 11 (ELKO) XL
- Hoppe Spr. 17 (WP) LXIX
- Hornbek 18 (WP) LXIX
- Hornet Spr. 32 (CL) XC
- Hornsilver 26 (ESM) I, II
- Horn Silver Mine 31-d (NYE) XVI
- Horse Can. 3 (HUM) LXXI
- Horse Can. (in Egan Range ?)  
17, 18 (WP) XVIII
- Horse Can. 18 (WP) LXIX
- Horse Can. (tributary of  
Jefferson Can.) 21, 22  
(NYE)
- Horse Cr. 5 (ELKO) LXXIII
- Horse Cr. 6 (ELKO)
- Horse Cr. 10 (EUR) I, II
- Horse Cr. 11 (ELKO) XL
- Horse Cr. (20, 21, 22 N, 34,  
35 E) 14 (CH) LXXIV
- Horse Cr. 14-h (CH) I, XXXII
- Horse Cr. (17, 18 N, 34, 35, 36,  
37 E) 14, 15 (CH) LXXIV
- Horse Cr. (Toyabe Mts.) 21  
(NYE)
- Horse Creek Valley 10 (EUR)  
II (valley)
- Horse Heaven 16-o (NYE) XXXV
- Horse Heaven Can. 16 (NYE) LXX



Horse Heaven Flat 5 (ELKO) LXXIII	Hot Creek Dist. 22 (NYE) LXXXVII
Horse Heaven Mt. (9004 ft.) 16 (NYE) XXV	Hot Creek Ranch 22 (NYE) LXXXI
Horse Heaven Mt. (9164 ft.) 16 (NYE or EUR) LXX (not same as on XXV)	<u>Hot Creek Range</u> 22 (NYE) II
Horse Mt. 11 (ELKO) XL	<u>Hot Creek Valley</u> 22 (NYE) II, V (valley)
Horse Ranch (w. central Eureka Co., e. of Cortez) 10 (EUR)	Hot L. 2 (HUM) II, XVII
<u>Horse Range</u> 23 (NYE, WP)	Hot Pools 14 (CH) VIII
Horseshoe 22 (NYE) XXV	Hot Soda Spr. 26 (ESM) LXXXVI
Horseshoe Basin 9-1 (LAN) XXXIV	Hot Spr. 1 (W) II
Horseshutem Spr. 31-1 (NYE) XLIX	Hot Spr. 1-1 (HUM) IX
Horse Spr. 31-i (CL) LII	Hot Spr. 1-p (HUM) IX
Horse Spr. 33 (CL) V; 33-1 (CL) XV, LXXXII	Hot Spr. 1 (HUM) VIII
Hot Butte (12 mi. w. of Owyhee) (ELKO) (on collections of E.V.A. Murphey; = Hat Pk.)	Hot Spr. 2 (HUM) XXV
<u>Hot Cr.</u> (43 N, 55 E) 5 (ELKO) II	Hot Spring 5 (ELKO) LXXIII (town)
<u>Hot Cr.</u> (43 N, 60 E) 5 (ELKO)	Hot Spr. (n. of Snow Water L.) 5 (ELKO) VIII
<u>Hot Cr.</u> (39 N, 59 E) 5 (ELKO)	Hot Sprs. (near Deeth) 5 (ELKO) II
Hot Creek (triang. sta.) 5 (ELKO) LXXIII	<u>Hot Spr.</u> (39 N, 59 E) 5 (ELKO)
<u>Hot Cr.</u> 10 (EUR)	<u>Hot Spr.</u> (47 N, 65 E) 6 (ELKO)
<u>Hot Cr.</u> 22 (NYE) I, II	<u>Hot Spr.</u> (38 N, 62 E) 6 (ELKO) II
Hot Creek 22 (NYE) XVII, XXV, LXXXVII (town)	Hot Spr. (n.e. of present Ku- miva Pk.?) 7 (PER ?) VIII
Hot Creek 23 (NYE) XXV, LXXXI (town)	<u>Hot Sprs.</u> (34 N, 23 E) 7 (W) II
	Hot Sprs. (27 N, 43 E) (near Watts) 9 (LAN) II
	<u>Hot Spr.</u> (32 N, 38 E) 9 (PER)





- Hot Spr. (29 N, 36 E) 9 (PER)
- Hot Spr. (25 N, 36 E) 9 (PER)
- Hot Sprs. (26 N, 38 E) 9 (PER)  
II (s.e. corner of county)
- Hot Spr. 9 (PER ?) VIII (probably the Hot Sprs. near the s.e. corner of Pershing Co.)
- Hot Sprs. (32 N, 38 E) (s.w. of Sonoma Range) 9 (PER) II
- Hot Spr. (28 N, 52 E) 10 (EUR, ELKO)
- Hot Spr. (29 N, 48 E) 10 (EUR) II
- Hot Spr. (s. end of Franklin L.) 11 (ELKO) VIII
- Hot Springs 13 (CH) XVII, XXVI, XXXI (town)
- Hot Spr. (22 N, 26 E) 13 (CH)
- Hot Spr. 13 (DOUG) XIX
- Hot Springs 13 (ORM) XXVIII (town)
- Hot Sprs. (n.w. of Carson L.) 14 (CH) VIII
- Hot Spr. 14 (LY ?) VIII
- Hot Sprs. 14 (CH) VIII (in Hot Springs Mts.?)
- Hot Spr. 15 (CH) II
- Hot Sprs. (17 N, 39 E) 15 (LAN)
- Hot Spr. 16 (EUR) LXXXVI
- Hot Spr. (near Potts) 16 (NYE)
- Hot Spr. 19 (DOUG) XIX, LXXXVI
- Hot Sprs. (12 N, 23 E) 19 (LY, DOUG)
- Hot Spr. (12 N, 34 E) 20 (MIN, NYE)
- Hot Spr. (7 N, 27 E) 20 (MIN)
- Hot Spr. 20 (NYE) II
- Hot Sprs. (11 N, 43 E) 21 (NYE)
- Hot Spr. (4 N, 50 E) 22 (NYE) II
- Hot Spr. 23 (WP) LXIX
- Hot Springs 31 (NYE) II
- Hot Spring Can. 9-i (PER) XXXIV
- Hot Spring Cr. 6 (ELKO) XVIII
- Hot Spring Mts. 3 (HUM) LXXXVII
- Hot Spring Pk. (7692 ft.) 3 (HUM) II
- Hot Springs Butte (6746 ft.) 5 (ELKO) XLI
- Hot Spring Sta. 1 (HUM) LXXXIII
- Hot Springs Mt. 13 (DOUG) LXVI
- Hot Springs Mts. 13, 14 (LY, CH) II, IV
- Hot Springs Ranch 9-c (HUM) XXXIV
- Hot Springs Ranch 9-p (LAN) XXXIV, XXV
- Hot Springs Ranch 10 (EUR) LXXIV
- Hot Spring Range 3 (HUM) II
- Hot Sulphur Cr. 4 (ELKO)
- Hot Sulphur Spr. 13 (W) XIX



- Houghton 15 (LAN) XCIV
- Houghton Mine 34 (CL) L
- Hours 18 (WP) LXIX
- House Can. 22 (NYE) LXX
- House Cr. (8 N, 29 E) 20  
(MIN) LIV
- House Creek Can. 20 (MIN) LXVI
- Hovington Pk. 10 (LAN) XXVII  
(= Havington Pk.)
- Howard 13 (LY) XXIX, LXXIV
- Howards 15 (NYE) LXXXVII
- Howards Run 21 (NYE) LXXXVIII
- Howell's Can. 23 (NYE) LXXXVII
- Howell Ranch 27-n (NYE) XVI
- Hoya 33 (LIN) II, XXV
- Hoy Can. 5 (ELKO) XLI
- Hoye 19 (LY) LIX
- H. Shively Ranch 5 (ELKO)  
LXXIII
- Hualipi 7 (HUM ?) I; 7  
(PER) II
- Hubar Hill (6979 ft.) 5  
(ELKO) LXXIII
- Hubbard 6 (ELKO) III, XXV
- Hudson 19 (LY) I, II
- Hudson Pass 19 (LY) LIX
- Huffaker(s) 13 (W) II, XIX, XXV
- Huffeeres 13 (W) LXXXVI
- Hugh Bieroth Ranch 5 (ELKO)  
LXXIII
- Humboldt 8 (PER) I, II
- Humboldt (triang. sta.) 11  
(ELKO) LXXII
- Humboldt and Carson Desert  
13, 14 (CH) LXXXVII
- Humboldt and Carson Desert  
14 (CH) VIII
- Humboldt and Carson Sink 14  
(CH) LXXXVII (= Carson Sink)
- Humboldt Bridge 8 (PER) LXXXVII
- Humboldt Can. 5, 6 (ELKO)  
LXXXVII
- Humboldt Can. (s.w. of Thousand  
Spring Valley) 6 (ELKO)  
XVIII
- Humboldt Can. 8-h (PER) XXXIII
- Humboldt City 8 (PER) LXXXIII  
(= Humboldt)
- Humboldt City 9 (HUM) VIII,  
LXXIV
- Humboldt Dist. 8 (PER) LXXXVI
- Humboldt Dist. 9 (PER ?) VIII
- Humboldt Game Refuge 3, 4, 5  
(HUM, ELKO) XVII
- Humboldt Ho. 13 (LY) LXXXIII
- Humboldt House 8 (PER) II,  
XXVII (= Humboldt)
- Humboldt L. 8, 14 (CH, PER)  
I, II, IV, XXII (= Hum-  
boldt Sink)





- Humboldt Lake Sta. 8 (PER)  
LXXXVII
- Humboldt Mines 9 (PER) LXXXVI
- Humboldt Mts. 11, 17 (ELKO)  
XVIII (= Ruby Mts.)
- Humboldt Mts. 8, 14 (PER, CH)  
LXXXIII (= Humboldt Range)
- Humboldt Nat. For. 3, 4, 5, 11  
(HUM, ELKO, WP) LXXV, LXXVI  
(Part in Humboldt Co. now  
considered part of Toiyabe  
Nat. For.)
- Humboldt Pass 5, 6 (ELKO) IV
- Humboldt Pass 11 (ELKO) LXXXVII
- Humboldt Queen 8 (HUM) LXXIV
- Humboldt Range 8, 14 (PER, CH)  
II, III
- Humboldt Res(ervoirs ?) 8 (PER)  
XXI, XXXIII
- Humboldt R. 3, 8, 9, 10, 11  
(PER, HUM, LAN, EUR, ELKO)  
I, II (see also Marys R.)
- Humboldt R., east fork 5, 11  
(ELKO) I
- Humboldt R., north fork 5, 11  
(ELKO) I, II, IV, VIII
- Humboldt R., south fork 11, 17  
(ELKO, WP) I; 11 (ELKO)  
II, IV
- Humboldt Salt Bed 14 (CH)  
LXXXVIII (= Humboldt Salt  
Marsh)
- Humboldt Salt Deposit 14, 15  
(CH) LXXXIX (= Humboldt  
Salt Marsh)
- Humboldt Salt Desert 14, 15  
(CH) XXVII (= Humboldt  
Salt Marsh)
- Humboldt Salt Marsh 14, 15  
(CH) I, II
- Humboldt Salt Mines 15 (CH)  
VIII
- Humboldt School 11 (ELKO) XL
- Humboldt Sink 14 (PER, CH)  
III (Humboldt L. of II)
- Humboldt Slough 14 (CH) VIII
- Humboldts Pass 11 (ELKO) XVIII
- Humboldt State Game Refuge 3,  
4, 5 (HUM, ELKO) LXXX
- Humboldt Wells (in Thousand Spr.  
Valley) 6 (ELKO) VIII,  
XVIII, XCII, LXXXVII
- Humphries Cabin 5 (ELKO) XLI
- Humphrey's Mill 13 (LY) LXXXIV
- Hungry Hill Summit 28 (LIN)  
V, XCIX
- Hungry Valley 13 (W) XXXVI
- Hunneman Cr. 11 (ELKO) XL
- Hunt 14-o (CH) XXXII
- Hunter 11 (ELKO) II
- Hunter 17 (WP) XXV
- Hunter Cr. 13 (W)
- Hunter(s) L. 13 (W) LXVIII
- Hunter Spr. 22 (NYE) LXX
- Huntington 11 (ELKO) III



Huntington Cr. 11, 17 (ELKO,  
WP) II

Huntington Valley 11 (ELKO,  
WP) II, IV, XXI (valley)

Huntoon Cr. 20 (MIN)

Huntoon Valley 20 (MIN) XXII

Hunts Can. 22 (NYE) LXX

Hunts Cr. 22 (NYE)

Hutch Cr. 4 (ELKO) LXXIII

Huxley 14 (CH) II

Huxley Sta. 14-a (CH) XXXII;  
14 (CH) LXXIV (White  
Plains)

Hyder Hot Spr. 9-n (PER) XXXIV

Hyko Range 28 (LIN) II; 28,  
29 (LIN) V

Hyleton Ranch 11 (ELKO) XLII

Hylton 11 (ELKO) LXXIV

I.

Ibenpah Mts. 18 (WP) LXXXVII  
(partly in Utah)

Icarus 6 (ELKO) II, XXV

Iceberg 33 (CL) XC

Iceberg Can. 33 (CL) XCI

Ice Cream Springs A.S.  
18 (WP) LXIX

Ice Cr. 18 (WP) XCV

Icehouse Can. 26 (ESM) LI

Iceland (about 10 mi. s. of  
Verdi, 1 mi. w. of Nev.-  
Calif. line in Nevada Co.  
(not Sierra Co.) Calif.)

Ida May Box 24 (LIN) XLIII

Ida May Mine Can. (17 mi. n.w.  
of Pioche) 24 (LIN)

Idavada 6 (ELKO) XXV

Idlewild Cr. 15 (NYE) LXX

Idlewild Park (w. of Reno)  
13 (W)

Ikes Can. 16-m,n (NYE) XXXV

Illapah Cr. 17 (WP) LXXXVII

Illinois Cr. 21 (NYE)

Illinois Mine 21 (NYE) LXX

Illipah 17 (WP) I, XXV

Illipah Cr. 17 (WP) LXIX

Illipah Ranch 17 (WP) LXXX

Imlay 8 (PER) I, II

Imlay Mine 8-h (PER) XXXIII

Incline 13 (W) XVII, XXVIII

Incline G.S. 13 (W) LXVIII

Incline Cr. 13 (W) LXVIII

Independence 6 (ELKO) XX,  
LXXXVII

Independence Hill 8 (PER)  
LXIII

Independence Mts. 4, 5, 10  
(ELKO) II






- Independence Mts.(e. of  
Wells) 6, 12 (ELKO)  
II, XXI
- Independence Valley (upper  
part of s. fork of Owy-  
hee R.) 4 (ELKO) XX
- Independence Valley 4, 10  
(EUR, ELKO) II, XXV  
(valley)
- Independence Valley 6, 12  
(ELKO) II
- Independence Sprs. 6 (ELKO)  
LXXXVII
- Indian Camp 20 (MIN) VIII
- Indian Camp 25 (ESM) VIII
- Indian Camp 27-n (NYE) XVI
- Indian Can. 15 (LAN) LXX
- Indian Can. 21 (NYE) LXX
- Indian Cr. 3 (HUM) I, II
- Indian Cr. 4 (ELKO) II
- Indian Cr. 8 (PER)
- Indian Cr. 10 (LAN, EUR) I
- Indian Cr. 11 (ELKO) XLII
- Indian Cr. (Pequop Mts.)  
12 (ELKO)
- Indian Cr. 16-f (LAN) XXXV
- Indian Cr. 17 (WP) LXIX
- Indian Cr. 18 (WP) XCV
- Indian Cr. (16 mi. n. of McGill,  
Shell Creek Range) 18 (WP)  
(on P. Train's specimens)
- Indian Cr. (16 N, 66 E) 18  
(WP) LXIX
- Indian Cr. (10, 11, 12 N, 39,  
40 E) 21 (NYE) I, II, LXX
- Indian Cr. (10, 11 N, 44 E)  
21, 22 (NYE) LXX
- Indian Cr. 25 (ESM) II, XCVII
- Indian Dist. 8, 9 (PER) LXXXVI
- Indian Dist. 9 (PER) VIII
- Indian Gardens 24 (LIN) XCVIII
- Indian Garden 26 (ESM) LI,  
LXXIV
- Indian Garden Cr. 22 (NYE) LXX
- Indian Garden Spr. 17 (WP) LXIX
- Indian Garden Spr. 22 (NYE)  
LXX
- Indian Graves 26 (ESM)  
LXXXVIII
- Indian Graves 26 (NYE) VIII
- Indian Grazing Res. 13, 14,  
20 (LY, MIN) III
- Indian Johnnie Cr. 5 (ELKO)  
XLI
- Indian Pk. 8 (PER)
- Indian Ranch 9-k (PER) XXXIV
- Indian Ranch 16-f (LAN) XXXV
- Indian Ranch 16-m (NYE) XXXV
- Indian Ranch 27-m (NYE) XVI
- Indian Ranch Spr. 16-e (LAN)  
XXXV



- Indian Range (s. of Indian Springs Valley) 32 (CL) LXXXII
- Indian Reserve 14, 20 (LY, MIN) VIII
- Indian Ridge 32 (CL) XXIII; 32-f, j (CL) LII
- Indian Spr. (43 N, 68 E) 6 (ELKO)
- Indian Spr. 13 (W) LXXXIII (location doubtful)
- Indian Spr. (13 N, 59 E) 17 (WP) LXIX
- Indian Spr. (9 N, 34 E) 20-h (MIN) LIII
- Indian Spr. (near Peavine Cr.) 21 (NYE) LXXXVII
- Indian Spr. 21-1 (NYE) XLVII
- Indian Spr. 22 (NYE) VIII
- Indian Sprs. (10 N, 62 E) 23 (WP) LXIX
- Indian Spr. 24 (LIN) XCVIII
- Indian Spr. (6 S, 39 E) 26-j (ESM) LV
- Indian Spr. (about 6 S, 52 E) 27-1 (NYE) XVI
- Indian Sprs. (11 S, 46 E) 31-a (NYE) XVI
- Indian Sprs. 32-f (CL) LII
- Indian Spr. (21 S, 62 E) 32-p (CL) LII
- Indian Spr. 32 (CL) II, V, XXIII
- Indian Springs 32 (CL) I, II, XXIII
- Indian Spring (16 S, 56 E) 32 (CL) LXXIV, LXXVIII (town)
- Indian Spring Ranch 16-p (NYE) XXXV
- Indian Spring Valley 32 (CL) V (valley)
- Indian Spring Valley, north arm 32 (CL) V
- Indian Timber Res. 20 (MIN) III
- Indian Trail 14 (CH) XCIII
- Indian Valley 17 (WP) LXXXVII
- Indian Valley 21 (NYE) LXXXVII
- Indian Valley 21-b, c (NYE) XLVII
- Indian Valley 26 (ESM) LXXXVI
- Initial Stone (monument ?) 19 (DOUG) LXVIII
- Inskip Can. 9-e (PER) XXXIV
- Inskip Cr. 9 (PER) LXXXIII
- Intermittent Spr. 32-n (CL) LII
- Inyo Nat. For. 25 (MIN, ESM) LXXV, LXXVI
- Iona Valley 15, 21 (NYE) (misprint for Ione V.)
- Ione 21 (NYE) I, II
- Ione 22 (NYE) VIII
- Ione Can. 21-b (NYE) XLVII



- Ione City 21 (NYE) XC  
 Ione Cr. 21 (NYE) XXV  
 Ione Spr. 21 (NYE) LXX  
 Ione Trail Fork 21 (NYE) LXX  
 Ione Valley 21 (NYE) II  
 (valley)  
Iowa Cr. 15, 16 (LAN) XXXV  
 Irateba Pks. 35 (CL) XXIV  
 Ireteba Pks. 35 (CL) LXV  
 Irish Mt. (= Mt. Irish)  
 Iron Bed 21 (NYE) LXXXVII  
 Iron Mon. (triang. sta.) 13  
 (W) LXVIII  
Iron Point 9 (HUM) I, II  
 Iron Tank 26 (NYE) XVI  
 Iron Tank (2 S, 46 E) 27-a  
 (NYE) XVI  
 Iron Tank 31-c (NYE) XVI  
 Ivirs City 17 (WP) LXXIV  
 Irwin Mine 23 (NYE) LXIX  
 Isabels 15 (NYE) LXXXVII, XCIV  
 Isabels Run 15 (NYE) LXXXVIII  
 Island L. 11 (ELKO) XL  
 Island Mt. 5 (ELKO) XX  
 Island Mountain 5 (ELKO) XX  
Islen 29 (LIN) II  
 Islin 29 (LIN) XXVII (= Islen)
- Italian Cr. 15, 16 (LAN)  
 Italian Cr. 16 (LAN) VIII  
 (Halien Cr. of II)  
Ivanhoe Spr. (38 N, 48 E)  
 4 (ELKO)  
 Ivanpah 34 (CL) XCI  
Ivanpah Sprs. (20 S, 53 E)  
 32 (NYE)  
 Ivers City 17 (WP) XXV  
 IXL Can. 14-h (CH) XXXII  
 Izenhood 10 (LAN) XXV  
J.  
 Jacimento Ranch (8 mi. s.w. of  
 McDermitt) 3 (HUM)  
 Jackass Cr. 16-c (EUR) XXXV  
 Jackass Cr. 19 (DOUG) LXVI  
 Jack Creek 4 (ELKO) XXV (town)  
 Jack Creek Can. 5 (ELKO)  
 (mouth is near Jarbidge R.)  
 Jack Creek Grade (7 mi. n.e. of  
 Jarbidge) 5 (ELKO)  
 Jack Creek Mesa (10 mi. n.e. of  
 Jarbidge) 5 (ELKO)  
 Jack Creek Mt. 4, 5 (ELKO) XX  
 Jackmore Cr. 5 (ELKO) LXXII  
 Jackrabbit 24 (LIN) XXV, XLIII  
 Jackrabbit Mine 24 (LIN) XLIII  
 Jackrabbit Spr. 16-j (EUR) XXXV  
 Jack Scott Ranch 5 (ELKO) XLI





- Jacks Creek (42 N, 53 E) 4  
(ELKO) LXXIII
- Jacks Cr. 4, 10 (ELKO, EUR)  
LXXIV
- Jacks Cr. 5 (ELKO)
- Jacks Cr. 6 (ELKO) II
- Jacks Creek G.S. 4 (ELKO)  
LXXIII
- Jackson Cr. 2 (HUM)
- Jackson Creek 2 (HUM) LXXIV  
(town)
- Jackson Mts. 2 (HUM) II
- Jacksonville 26 (NYE) LXXIV
- Jacksonville 27 (NYE) XXV
- Jacks Pk. 4 (ELKO)
- Jacks Spr. (2 N, 31 E) 20  
(MIN) II
- Jack Sta. 5 (ELKO) XXV
- Jacks Valley 13 (DOUG) XIX
- Jack Williams Cr. 12 (ELKO, WP)  
I, LXXIV (= Williams Cr.)
- Jack Wright 19 (DOUG) LXXXV
- Jacobs 15 (LAN) XCIV
- Jacobsville 15 (LAN) XCIV,  
LXXXIII
- Jacobs Well 11 (ELKO) VIII
- Jacobs Well 17 (WP) LXXX,  
LXXIV, LXXXVII
- Jacobville 16 (LAN) VIII
- Jaimerena Ranch 11 (WP) XLII  
(Jaimerena Ranch of  
topographic map)
- Jakes Cr. 3 (HUM) LXXI
- Jakes Cr. 5, 6 (ELKO) I
- Jakes Cr. 6 (ELKO) XXV  
(s.e. of Henry, not Jakes  
Cr. of Land Office Map)
- Jakes Cr. 17 (WP) XXV
- Jakes Cr., south fork 6 (ELKO)  
LXXIII
- Jakes Valley 17 (WP) (valley)
- Jakes Wash 17 (WP) LXIX
- Jamestown 27 (NYE) XXV
- Jarbidge 5 (ELKO) I, II
- Jarbidge Cr. (2 mi. above Bear  
Creek Grade, near Fox Cr.  
fork) 5 (ELKO)
- Jarbidge Mt. 5 (ELKO) XXV
- Jarbidge Mts. 5 (ELKO) LXXIII
- Jarbidge Pk. 5 (ELKO) LXXIII
- Jarbidge R. 5 (ELKO) I
- Jarbidge R., east fork 5 (ELKO)
- Jarbidge River Can. (1-3 mi.  
from Jarbidge) 5 (ELKO)
- Jarbidge State Game Refuge  
5 (ELKO) LXXX
- Jarboe Spr. 27-c (NYE) XVI
- Jarvis Barn (triang. sta.) 5  
(ELKO) LXXIII
- Jasper 12 (ELKO) II

*[The page contains extremely faint, illegible text, likely bleed-through from the reverse side of the document. The text is arranged in several paragraphs and appears to be a formal letter or report.]*

- Jasper Can. 11 (ELKO) LXXII
- Jaybird Spr. 32-i (NYE) LII
- Jean 34 (CL) I, II
- Jean Dry L. 34 (CL) XXV
- Jeannette L. 5 (ELKO) LXXIII
- Jef Davis Park 24 (WP) XC
- Jeff Davis Pk. 24 (WP) LXXXVII  
(= Wheeler Pk. See Jones  
ms. and Tidestrom's letter  
to Coville, Aug. 25, 1919)
- Jeff Davis Spr. 26 (ESM) LI
- Jefferson 21-h (NYE) XLVII
- Jefferson 22 (NYE) XXV
- Jefferson 21, 22 (NYE)
- Jefferson Dist. 21, 22 (NYE)  
XCI
- Jefferson-Meadow Canyon Summit  
(Toquima Range, 10 mi. n.e.  
of Round Mountain) 22  
(NYE)
- Jefferson Mt. (see Mt. Jefferson)
- Jeff Thomas Ranch (on Colorado  
R.) 33 or 35 (CL)
- Jeff Thomas Wash (1 mi. s. of  
Aerial Ferry Gulch) 33  
or 35 (CL)
- Jenkins 4 (ELKO) XXV
- Jenkins (LAN) II
- Jenkin's Ranch 10 (LAN) XVII
- Jerrels Cr. 4 (ELKO) XXV  
(= Jerrets Cr.)
- Jerrets Cr. 4, 5 (ELKO) I
- Jerreys Cr. 4 (ELKO) LXXIII  
(= Jerrets Cr.)
- Jersey 9 (PER) LXXIV
- Jersey Valley 9-k,n,o (PER)  
XXXIV
- Jessup 14 (CH) XXV, XXXII
- Jet Can. (e. slope of Tioyabe  
Range, due w. of Round  
Mt.) 21 (NYE)
- Jet Spr. 22 (NYE) LXX
- Jett Cr. 21 (NYE)
- Jews Ranch 13 (DOUG) XIX
- Jiggs 11 (ELKO) I, III
- Jimbob Spr. 5 (ELKO) LXXIII
- Jim Cr. 5 (ELKO) LXXIII
- Jims Pk. 26 (ESM) II
- J. Marzen Spr. 8 (PER) LXXIV  
(Lowry Wells)
- Job Pk. (8806 ft.) 14 (CH)
- Jobs 19 (DOUG) LXXXVI
- Jobs Toll Rd. 14, 15 (CH)  
LXXXVIII
- Joe Billy Basin 11 (ELKO) XL
- Joe Cr. 25 (ESM) LXXXVII
- Joes Pk. 26 (ESM)
- Jogalong Ridge 17 (WP) XIII
- John Day (triang. sta.) 11  
(ELKO) LXXII





- John Day Cr. 11 (ELKO) XL
- John Devlin Homestead (w.  
slope of Mt. Wilson)  
24 (LIN)
- John Nay Dry Farm 22 (NYE) LXX
- Johnnie 31 (NYE) I, II
- Johnnie Con. G. Mine 31 (NYE)  
LXXIV
- Johnnie Mine 31-1 (NYE) XLIX,  
XVII
- Johnnies Ranch 22 (NYE) LXX
- Johnnies Water 27-1 (NYE) XVI
- Johns Gulch 5 (ELKO) XLI
- Johnson Cabin 11 (WP) XLII
- Johnson Cabin (head of Snake  
Cr.) 24 (WP)
- Johnson Can. 15 (LAN) LXX
- Johnson Cr. 11 (ELKO) XL
- Johnson Lane 13 (LY) (dirt  
road 6 mi. n. of Yerington)
- Johnson Ranch 15 (LAN) LXX
- Johnsons 19 (LY) LXXXVI
- Johnson's & Murphy's 8 (CH)  
VIII (near s. end of  
Humboldt L.)
- Johnson Spr. 21 (NYE) LXX
- Johns Wash 24 (WP) LXIX
- John T(own) 13 (LY) LXXXIII
- Jonah Spr. 35 (CL) LXV
- Jones Cr. 13 (W) LXVIII
- Jones Ranch 21 (NYE) LXX
- Jones Sta. 10 (EUR) XCV
- Jordan Pk. 6 (ELKO) LXXIII
- Jordans 15 (NYE) LXXXVII
- Jordans Run 15 (NYE) LXXXVIII
- Joseco 29 (LIN) I, II
- Joshua Forest (5 mi. w. of  
Delamar Road, highway to  
Crystal Sprs.) 28 ? (LIN)
- Joy 17 (WP) I, II, XXV
- J-P Desert 5 (ELKO) XLI
- JS Ranch 9-n (PER) XXXIV
- Juan (near Crescent) 34-1 (CL)  
XLVI (partly in California)
- Juaristi Ranch 11 (WP) XLII
- Jude 5 (ELKO) XXV
- Jumbo 2 (HUM) XVII
- Jumbo 13 (W) LXVIII, LXXIV
- Jumbo Canyon Road (2 mi. s.w.  
of Virginia City) 13  
(STOR)
- Jumbo Pk. 5 (ELKO) LXXIII
- Jumbotown 26 (ESM) LVI
- Junction 20 (MIN) V, XXVII  
(= Filben)
- Junction 21 (NYE) XXVII
- Junction House 13 (W) XIX, XXV
- Junction House 15 (CH) LXXXVII
- Junction House Knoll 13 (W)

[The page contains extremely faint, illegible text, likely bleed-through from the reverse side of the document. The text is arranged in two columns and is too light to transcribe accurately.]

- Junction Sta. 8 (PER) LXXXIII  
(near Lovelock)
- Jungo 8 (HUM) I, II
- Juniper Can. 8-e (PER) XXXIII
- Juniper Mine (Spirit Mt., 21  
mi. s. of Searchlight)  
35 (CL)
- Juniper Mts. (e. of Panaca)  
29 (LIN) V
- Juniper Spr. 18 (WP) LXIX
- Junk Dealer's Ranch (near Elko  
Indian Colony) 11 ? (ELKO)
- Jupiter Ridge 18 (WP) XIII
- Jupiter Shaft 18 (WP) LXII
- K.
- Kawsoh Mts. 13, 14 (CH)  
XCIII (= Hot Spring Mts.)
- Kalamazoo Cr. 18 (WP) LXIX
- Kalloways Kow Kamp 12 (ELKO)  
LXXXI
- Kamma Mts. 8 (HUM, PER)
- Kamos 10 (LAN) II, XXV
- Kaolin 33 (CL) I, II
- Karo 24 (LIN) I, II
- Karshaw (of Goodding Collec-  
tions) (Kershaw)
- Kaw 6 (ELKO) II
- Kawich (triang. sta.) (9500  
ft.) 27 (NYE) LXX
- Kawich Pk. (9500 ft.) 27  
(NYE)
- Kawich P.O. 27-g (NYE) XVI
- Kawich Range 27 (NYE) II, V
- Kawich Rd. 26 (ESM, NYE) LVI
- Kawich Valley 27 (NYE) II, V
- Keas Pk. 5 (ELKO) XLI
- Keegan 18 (WP) LXIX
- Kelley Cr. 3, 4 (HUM, ELKO) II
- Kellogg Ranch 25 (ESM)  
(Chiatovich Ranch)
- Kelly Cr. 3 (HUM) I, XVII  
(= Kelley Cr.)
- Kelly Creek 3 (HUM) XVII  
(town ?)
- Kelly Cr. 16 (LAN, EUR)
- Kelly Cr. A.S. 16 (EUR) LXX
- Kelso (7 N, 29 E) 20 (MIN) LIV
- Kendall Mt. (5691 ft.) 26  
(ESM) LVI
- Kennedy 9 (PER) I, II, XVII,  
XXV, XXXIV
- Kent 18 (WP) XXV
- Kent Ranch 9-c (HUM) XXXIV
- Keough Ranch (10 N, 39 E) 21  
(NYE) LXX
- Keough(s) Ranch (13 N, 40 E)  
21-c (NYE) XLVII, LXX
- Kepler 7 (W) LXXIV
- Kern Cr. 23 (NYE) I, II
- Kern Mts. 18 (WP) II



- Kershaw 29 (LIN) XXVII
- Kershaw Can. 29 (LIN) XVII
- Kershaw Canyon - Ryan State  
Park 29 (LIN) XXVI
- Keystone 18 (WP) II, XXV
- Keystone 22 (NYE) I, II, XXV
- Keystone Can. (about 10 mi. n.w.  
of Goodsprings) 34 (CL)
- Keystone Hill 18 (WP) XIII
- Keystone Mine 34-b (CL) XLVI
- Keystone Spr. 34-b (CL) XLVI
- Keystone Wash 34 (CL) L
- Key West Mine 33 (CL) LXXXII,  
LXXIV
- Kiernan 29 (LIN) LXXIV
- Kimberly 17 (WP) I, II
- Kiney 22 (NYE) LXXXIX
- King 15 (LAN) XCIV
- King Lear (Mt.) (8800 ft.)  
2-n (HUM) XI
- Kinglear Pk. (8900 ft.)  
2 (HUM) LXXX
- Kingley (?) 12 (ELKO, WP) XX
- Kingsbury Can. (5 mi. w. of  
Minden) 19 (DOUG)
- Kingsbury Grade 19 (DOUG) XIX
- Kingsbury Rd. 19 (DOUG) LXXXVI  
(partly in California)
- Kingsbury Summit 19 (DOUG)
- King's Can. 13 (ORM) XIX,  
XXXVII, LXXXVI
- King's Canyon Cr. 13 (ORM) I
- King's House 31 (NYE) XC
- Kingsley 12 (WP) LXXIV
- King Spr. (s.e. of Ash Meadows)  
31 (NYE) V
- King(s) R. 2 (HUM) I, II, LXXIV
- King(s) River Valley 2 (HUM)  
II, LXXIV (valley)
- King's Spr. 31-k (NYE) XLIX
- Kingston 15 (LAN) II, XXV
- Kingston 15, 16 (NYE) LXXXVII
- Kingston Can. 15 (LAN) II
- Kingston Canyon Divide 15 (LAN)
- Kingston Canyon R.S. 15 (LAN)  
(Kingston R.S.)
- Kingston Cr. 15 (LAN) I
- Kingston Mts. 31 (NYE) LXXXVII  
(partly in California)
- Kingston Ranch 15 (LAN) LXX
- Kingston R.S. 15 (LAN) LXX
- King Tonopah (mine) 21 (NYE) LX
- Kinkaid Siding 20-g (MIN) LIII  
(= Kinkead)
- Kinkead 20 (MIN) II
- Kinney Pk. 22 (NYE)
- Kinsey Can. 18 (WP) LXIX
- Kinsley Mines 12 (ELKO) LXXXVII





- Kirby Wash 34 (CL) L
- Ki-up Spr. (near Charleston  
Pk.) 32 (CL) II
- Kleckner Cr. 11 (ELKO) XL
- Klondike (triang. sta.) (8278  
ft.) 5 (ELKO) LXXIII
- Klondike 21 (MIN) II
- Klondike (Klondyke) 26 (ESM)  
II, XXV
- Klondike Gap 29 (LIN) XLV
- Klondike Pass 9-e (PER) XXXIV
- Klondike Well (1 N, 42 E) 26  
(ESM) XVI
- Knickerbocker 21 (NYE) XC
- Knickerbocker Wash 21 (NYE)  
LXX
- Knight (triang. sta.) 5  
(ELKO) LXXIII
- Knight 9-d (HUM) II, XXXIV
- Knight 16 (LAN) XCIV
- Knight Ranch 5 (ELKO) XLI
- Knob (39 N, 33 E) 2 (HUM)  
II (knob)
- Knob Hill 35 (CL) XXV
- Knoll Spring Corral 22 (NYE)  
LXX
- Knopf Ranch (9 N, 29 E) 20  
(MIN) LIV
- Knox Cr. 15 (LAN) LXX
- Kobeh Valley 16 (EUR)  
(valley)
- Koben Valley 16 (EUR) II  
(valley)
- Kodak 8 (PER) II
- Koona Valley 16 (DOUG, LY)  
LXXXVI
- Kossuth 13 (LY) LXXXIV
- Krataser Ranch 9 (PER) LXXXVIII  
(Kratsers Ranch)
- Kratsers Ranch 9 (PER) LXXXVII
- Krum 9 (HUM) II
- Kumavi Pk. 7 (PER) XXV  
(= Kumiva Pk.)
- Kumiva Pk. (7340 ft.) 7 (PER) II
- Kunz Ranch 5 (ELKO) LXXIII
- Kwichup Spr. 31-1 (NYE) XLIX
- Kyle 29 (LIN) II, XXV
- Kyle Can. 32 (CL) XXV
- Kyle Canyon R.S. 32 (CL) LXIX
- Kyle Canyon Trailer Camp  
32 (CL)
- Kyle Hot Springs 9 (PER)  
XXV, XXXIV
- Kyle Ranch 32-p (CL) LII
- L.
- Labou Flat 14 (CH)
- Ladden Can. 1 (W, HUM) LXXXVI
- Ladd Mt. (4155 ft.) 31 (NYE)  
LVII
- Ladoga 10 (EUR) II



Lahontan 13 (CH) I, II, XVII

Lahontan Dam 13 (CH)

Lahontan L. (= Lahontan Reservoir)

Lahontan Reservoir 13 (CH, LY)  
III

Lake (triang. sta.) 19 (DOUG)  
LXVI

Lake (unnamed ?) (46 N, 24, 25  
E) 1 (HUM)

Lake (unnamed ?) (45 N, 19 E)  
1 (W)

Lake (unnamed ?) (44 N, 19 E)  
1 (W)

Lake (40 N, 18 E) 1 (W)

Lake (unnamed ?) 3, 4 (HUM,  
ELKO) II (several lakes,  
near headwaters of Lake  
Cr.)

Lake (unnamed ?) (44 N, 45 E)  
4 (ELKO)

Lake (unnamed ?) (47 N, 68 E)  
6 (ELKO)

Lake (unnamed ?) (27 N, 58 E)  
11 (ELKO)

Lake (unnamed ?) (20 N, 20 E)  
13 (W)

Lake (unnamed ?) (21 N, 20 E)  
13 (W)

Lakes (unnamed ?) (23 N, 28 E)  
14 (CH)

Lake (unnamed ?) (n. of Pres-  
ton) 18 (WP) II

Lakes (unnamed ?) 19 (DOUG)

Lakes (unnamed ?) (12, 13 N,  
27 E) 20 (MIN ?)

Lake (unnamed ?) (4 N, 48 E)  
22 (NYE)

Lake (unnamed ?) (2 S, 39 E)  
26 (ESM)

Lakes 27 (NYE) XXV

Lake (unnamed ?) (15 S, 67 E)  
33 (CL)

Lake Co. LXXXVI (= approxi-  
mately the northern part  
of modern Washoe Co.)

Lake Cr. 4 (ELKO) I, II

Lake Cr. 24 (LIN, WP) I, II

Lake Cr. 24 (WP) XCII (partly  
in Utah)

Lake House 10 (EUR) LXXXVII,  
XC

Lake Mead Project 33 (CL) LXXXIX

Lake Pk. 11 (ELKO) XL

Lake Ranch 16-e (LAN) XXXV

Lake Range 7 (W) II

Lake Range 7, 13 (W) IV  
(extends south of modern  
Lake Range)

Lakeside 19 (DOUG) LVIII

Lake Spr. 18 (WP) XCV

Lake Valley 20 (MIN) II  
(valley)

Lake Valley 24 (LIN)

Lake Valley Rd. 24 (LIN)  
XLIII





- Lakeview 13 (W or ORM) II,  
LXVIII
- Lakeview 15 (LAN) I, LXXIV
- Lakeview 33 (CL) LXXX
- La Madre Mt. (8120 ft.) 32  
(CL) XXV, XXIII, LXXVIII
- La Madre Spr. 32-n (CL) LII
- Lamance Cr. 3 (HUM) LXXI
- Lamar 9 (PER) XXV
- Lamar 13 (CH) III
- Lambert 18 (WP) LXIX
- Lamoille 11 (ELKO) I, II
- Lamoille Can. 11 (ELKO)
- Lamoille Canyon R.S. (see  
Lamoille R.S.)
- Lamoille CCC Camp, Lamoille  
Cr. 11 (ELKO)
- Lamoille Cr. 11 (ELKO) I, II
- Lamoille Cr., right fork 11  
(ELKO) XL
- Lamoille-Elko Power Plant 11  
(ELKO) XL
- Lamoille L. 11 (ELKO)
- Lamoille R.S. 11 (ELKO) LXXII
- Lamoille Valley 11 (ELKO) XL
- Lamoreux Can. 16-1 (EUR) XXXV
- Lampson Can. 17 (WP) LXIX
- Lampson Spr. 17 (WP) LXIX
- Lancaster 8 (PER) LXXXIII
- Lancaster 9 (HUM) VIII
- Lander 10 (LAN) LXXIV
- Lander City 9 (HUM) VIII
- Lander City 15 (LAN) LXXXVII
- Lander Creek 8 (PER) LXXXVI
- Landers Can. 7 (W) LXXXVI
- Lane 18 (WP) II, XIII, XXV
- Lane City (Lane ?) 18 ? (WP)
- Lane (triang. sta.) 18 (WP),  
LXIX
- Lane Valley 18 (WP) XIII  
(valley)
- Lansendorff 13 (W) XIX
- La Panta 20-k (MIN) LIII
- Laphan Can. (w. slope of Mt.  
Grant, Wassuk Range)  
20 (MIN)
- Laphan Meadows (w. slope of  
Mt. Grant, Wassuk Range)  
20 (MIN)
- La Plata 14 (CH) LXXXIII,  
LXXXVII
- La Plata Can. 14 (CH) XCIII
- Lapon Can. 20-e (MIN) LIII
- Lapon Meadows (Wassuk Range)  
20 (MIN)
- Large Spring 12 (ELKO) LXXXVII
- Larre's 13 (LY) XCIII
- Larres Well 13 (LY) XCIII
- Lassen Pass 1 (W) VIII



- Lassens 8 (PER) LXXXVI
- Lassens Grave 1 (W, HUM ?) VIII
- Lassens Meados 8 (PER) LXXXIII  
(Lassen's Meadows)
- Lassen's Meadows (s..of Antelope)  
8 (PER) VIII, XVIII
- Lassens Rd. 1 (W) LXXXVII
- Last Chance (Cr.) 21 (NYE)  
LXXXVII
- Last Chance Cr. 21-c,d (NYE)  
XLVII
- Last Water Spr. 26 (ESM)  
LXXXVII
- Las Vegas 32 (CL) I, II, VIII
- Las Vegas Mountain Park 32  
(CL) LXXX
- Las Vegas Ranch 32-p (CL) LII
- Las Vegas Range 32 (CL) II
- Las Vegas Valley 32 (CL)  
(valley)
- Las Vegas Wash 32, 33, 34 (CL)  
V (Vegas Wash of II)
- Latham Cr. 12 (ELKO)
- Latts Cr. 11 (ELKO) LXXII  
(Lutts Cr. of topo-  
graphic map)
- Laughton Valley 13 (W) XIX
- Laurel 3 (HUM) I
- Lauville 22 (NYE) LXXIV
- Lava (triang. sta.) 25 (MIN)  
LXVI
- Lava Fields 27 (NYE) XC
- Lava Flow (near Thousand Cr.)  
2 (HUM) XXV
- Lavina Mine 34 (CL) L
- Lavon 18 (WP) II, LXIX
- Law Pass 19 (DOUG) LXXXVI  
(partly in California)
- Lawton 13 (W) II, XXV
- Lawton Hot Sprs. (6 mi. w. of  
Reno) 13 (W)
- Lawton Sprs. 13 (W)
- Laxague Corral 16 (EUR) LXX
- Laxague Spr. 16 (NYE) LXX
- Lays Ranch 2 (HUM) XXV
- Layton Cr. 3 (HUM) II
- Leach Can. 9-e,i (PER) XXXIV
- Leach Cr. 11 (ELKO) XL
- Leach Hot Sprs. 9-f (PER) XXXIV
- Lead Mines 32 (CL) LXXXII
- Leadville 1 (W) XVII, XXV
- Lebeau Cr. 15 (NYE) LXX
- Lebeau Park A.S. 21 (NYE) LXX
- Ledbetter Can. 21 (NYE) LXX
- Ledge 19 (DOUG) LXVI
- Ledlie 15 (LAN) II
- Lee 11 (ELKO) I, II



- Lee (triang. sta.) 11 (ELKO)  
LXXII
- Lee Can. 9-g (PER) XXXIV
- Lee Can. 32-j (CL) LII
- Lee Canyon Pipe Line Ridge  
(Charleston Mts.) 32 (CL)
- Lee Cr. 11 (ELKO) I, II
- Leeland 31-f (NYE) I, II, XLIX  
(= Leland)
- Lee Pk. (7224 ft.) 9-e (PER)  
XXXIV
- Lee Ranch 32-n (CL) LII
- Lees Mill 13 (LY) XCIII
- Lee(s) Spr. 16 (EUR) XVIII,  
LXXXVI, LXXXVII, XCV
- Lee's Spr. 32-n (CL) LII
- Leete 13 (CH) XXVII
- Leete Salt Works 13 (CH) XXV
- Leeteville Jct. 14 (CH) XVII
- Leet(e)ville 14-e (CH) II,  
XXV, XXXII
- Lehman Caves 18, 24 (WP)
- Lehman Caves Creek Camp 18 ?  
(WP)
- Lehman Caves Nat. Mon. 18, 24  
(WP) III, LXXVI
- Lehman Caves R.S. (WP)
- Lehman Nat. Mon. 18, 24 (WP)  
LXIX (= Lehman Caves  
Nat. Mon.)
- Lehman(s) Cr. 18 (WP) II, LXIX
- Lehmans 18 (WP) XC
- Lehman's Ranch 18 (WP) XCV
- Leidy (triang. sta.) (4861  
ft.) 25 (ESM) LXVII
- Leidy Cr. 25 (ESM) LXXVII  
(partly in California)
- Leith 29 (LIN) II, XXV
- Leland 31 (NYE)
- Lemmon 13 (W) XXV
- Lemmon(s) Valley 13 (W) II,  
XXXVI (valley)
- LeMoille Valley 11 (ELKO) XC  
(Lamoille V.)
- Lemons Cr. 11 (ELKO) XL
- Lemons Valley 13 (W) XIX
- Lenape 35 (CL) LXXXII
- Leonard Cr. 2 (HUM) I, II
- Leonard Creek 2 (HUM)
- Leon Can. 15 (LAN) LXX
- Leviathan Cr. 19 (DOUG) LXVI,  
XCVI
- Lewis 9, 10 (LAN) II
- Lewis 10 (LAN) XXV (not  
Lewis 9, 10 (LAN))
- Lewis 15 (LAN) XCIV
- Lewis Can. (15 mi. s. of  
Battle Mountain) 10 (LAN)
- Lewis Cr. 10 (LAN) I
- Lewis Holes 34-1 (CL) XLVI





- Lewis Jct. 9, 10 (LAN) XXV  
(= Lewis)
- Lewis Pk. 10 (LAN)
- Lewis Spr. 24 (LIN) LXXIV
- Lexington Cr. 24 (WP)
- Libby 13 (W) II
- Liberty Lakes 11 (ELKO)  
(lakes)
- Liberty Mine 21-k (NYE) XLVII
- Liberty Pass 11 (ELKO) XL
- Lida 26 (ESM) I, II, XVI,  
XXIII, XXV
- Lida and Rhyolite Rd. 26 (ESM)  
LVI
- Lida Spr. (Lida) 26 (ESM)
- Lida Summit (grade to Big  
Pine) 26 (ESM)
- Lien 29 (LIN) II, XXV
- Lignite Hill 9 (PER) LXXXVIII
- Lilly Can. 21 (NYE) XCVII
- Limbo 7 (PER) XXV
- Lime Cr. 5 (ELKO) XLI, LXXIII
- Lime Deposits (near Apex)  
33 (CL) LXXXII
- Limekiln Spr. 13 (ORM) XIX
- Lime Point 26 (ESM) XVI, XXV
- Limerick Can. 8-1 (PER) XXXIII
- Lime Spr. 29 (LIN) XLV
- Limestone Pk. 17 (WP) II
- Lincoln 9 (HUM) LXXXVIII
- Lincoln Can. 24 (WP) LXIX
- Lincoln Cr. 13 (DOUG) LXVIII
- Lincoln Hill 8 (PER) LXIII
- Lincoln Hill Mine 8 (PER) LXIII
- Lincoln Hill Summit (Rochester)  
8 (PER)
- Lincoln Mine 34-c (CL) XLVI
- Lincoln Pk. 24 (WP)
- Linden Gulch 29 (LIN) XLV
- Lindsay Cr. 11 (ELKO) XLII
- Lindsay Cr., middle fork  
11 (ELKO) XLII
- Lindsay Cr., north fork  
11 (ELKO) XLII
- Lindsay Cr., south fork  
11 (ELKO) XLII
- Lion Spr. 18 (WP) LXIX
- Litigation Hill 21 (NYE) LXI
- Little Alkali L. 19 (DOUG)  
LVIII, LIX
- Little Antelope Spr. 8 (PER)  
LXXXVI
- Little Antelope Spr. (18 N,  
58 E) 17 (WP) LXIX
- Little Antelope Summit (7432  
ft.) 17 (WP) XVII
- Little Black Knob 8 (PER)  
LXIII
- Little Buttes 26 (ESM) LXXXVII
- Little Can. 18 (WP) LXXXVII



- Little Can. 18 (WP) LXXXVII
- Little Cherry Cr. 23 (NYE) LXIX
- Little Cottonwood Cr. 5 (ELKO)  
XLI
- Little Cottonwood Cr. 11 (ELKO)  
XLII
- Little Cottonwood Cr. 22 (NYE)  
LXX
- Little Cr. 18 (WP) LXIX
- Little Devil Pk. (5570 ft.)  
34-g (CL) XLVI
- Little Falls 32 (CL) LXIX
- Littlefield Spr. 24 (LIN) XLII
- Little Fish L. 22 (NYE) LXXXVIII
- Lit(tle) George's Can. 22  
(NYE) LXX
- Little Goose Cr. 6 (ELKO)
- Little High Rock Can. 1-k,o  
(W) IX
- Little High Rock Cr. 1 (W, HUM)
- Little Horse Can. 18 (WP) LXIX
- Little Humboldt R. 3 (HUM)  
I, II, IV
- Little Humboldt R., north fork  
3 (HUM) I, II
- Little Humboldt R., south fork  
3, 4 (HUM, ELKO)
- Little Indian Cr. 18 (WP) LXIX
- Little Jet Cr. 21 (NYE) LXX
- Little Lake 12 (ELKO) XX  
(town ?)
- Little Log Spr. 26-j (ESM) LV
- Little Meadows A.S. 21 (NYE)  
LXX
- Little Meadows A.S. 23 (NYE)  
LXIX
- Little Meadows Cr. 23 (NYE)  
LXIX
- Little Owyhee R. 3, 4 (HUM,  
ELKO) I, II
- Little Pk. 35 (CL) XC
- Little Pilot Pk. (8046 ft.)  
21 (MIN)
- Little Pole Cr. 10 (EUR)
- Little Rye Patch Spr. 22  
(NYE) II
- Little Savoy Cr. 16-o (NYE)  
XXXV
- Littles Can. (s. end of Shell  
Cr. Range) 18 (WP) XVIII
- Little Smoky Valley 16, 17, 22  
(NYE, EUR) II; 22, 23  
(NYE) V
- Little Summit 20 (MIN) II, XXV
- Little Table 5 (ELKO) XLI
- Little Telephone Cr. 5 (ELKO)  
XLI
- Little Truckee Valley 13 (W)  
LXXXVIII
- Little Valley Mine 4 (ELKO)  
LXXIII
- Little Valley 13 (W) XIX,  
XXXVII
- Little Virgin (Mt.) 33 (CL)  
XXV

1. The first part of the document discusses the importance of maintaining accurate records of all transactions. It emphasizes that this is essential for the proper management of the organization's finances and for ensuring compliance with relevant laws and regulations.

2. The second part of the document outlines the various methods used to collect and analyze data. It describes how this information is used to identify trends, assess risks, and make informed decisions about the future of the organization.

3. The third part of the document focuses on the role of technology in modern business operations. It highlights how digital tools and platforms have revolutionized the way companies interact with their customers and manage their internal processes.

4. The fourth part of the document addresses the challenges faced by organizations in the current market environment. It discusses the impact of global economic conditions, technological advancements, and changing consumer preferences on business performance.

5. The fifth part of the document provides a detailed analysis of the organization's financial performance over the past year. It includes key metrics such as revenue, profit, and cash flow, and compares these against industry benchmarks and targets.

6. The sixth part of the document outlines the strategic initiatives planned for the upcoming year. It details the organization's goals, objectives, and the specific actions that will be taken to achieve them.

7. The seventh part of the document discusses the organization's commitment to sustainability and social responsibility. It describes the various programs and initiatives in place to reduce the organization's carbon footprint and support the local community.

8. The eighth part of the document provides a summary of the key findings and recommendations from the report. It emphasizes the need for continued innovation, investment in talent, and a focus on customer-centricity to ensure long-term success.

9. The ninth part of the document includes a list of appendices and references. These provide additional information and data to support the findings and conclusions of the report.

10. The final part of the document is a concluding statement that reiterates the organization's vision and commitment to excellence. It expresses confidence in the organization's ability to overcome challenges and achieve its long-term goals.

11. The first part of the document discusses the importance of maintaining accurate records of all transactions. It emphasizes that this is essential for the proper management of the organization's finances and for ensuring compliance with relevant laws and regulations.

12. The second part of the document outlines the various methods used to collect and analyze data. It describes how this information is used to identify trends, assess risks, and make informed decisions about the future of the organization.

13. The third part of the document focuses on the role of technology in modern business operations. It highlights how digital tools and platforms have revolutionized the way companies interact with their customers and manage their internal processes.

14. The fourth part of the document addresses the challenges faced by organizations in the current market environment. It discusses the impact of global economic conditions, technological advancements, and changing consumer preferences on business performance.

15. The fifth part of the document provides a detailed analysis of the organization's financial performance over the past year. It includes key metrics such as revenue, profit, and cash flow, and compares these against industry benchmarks and targets.

16. The sixth part of the document outlines the strategic initiatives planned for the upcoming year. It details the organization's goals, objectives, and the specific actions that will be taken to achieve them.

17. The seventh part of the document discusses the organization's commitment to sustainability and social responsibility. It describes the various programs and initiatives in place to reduce the organization's carbon footprint and support the local community.

18. The eighth part of the document provides a summary of the key findings and recommendations from the report. It emphasizes the need for continued innovation, investment in talent, and a focus on customer-centricity to ensure long-term success.

19. The ninth part of the document includes a list of appendices and references. These provide additional information and data to support the findings and conclusions of the report.

20. The final part of the document is a concluding statement that reiterates the organization's vision and commitment to excellence. It expresses confidence in the organization's ability to overcome challenges and achieve its long-term goals.



- Little Washoe L. 13 (W) LXVIII
- Little Willow Spr. 13 (W) XIX
- Lobdells 19 (LY) LXXXVI
- Lobdell Summit 19 (LY) LIX
- Loches (Lockes) Ranch (97 mi.  
from Tonopah on road to  
Ely) (n.e. NYE Co.)
- Lockes 23 (NYE) XVII
- Loco Springs 8 (HUM) XXV  
(town)
- Locust Spr. 12 (ELKO) XC
- Lodi Tank(s) 21 (NYE) XXV,  
XLVII
- Lodivale 15 (NYE) LXXIV
- Lodi Valley 15, 21 (NYE) II  
(valley)
- Logan 28 (LIN) XXV
- Logan (Sta.) 33 (CL) II
- Logan Can. 9-m (PER) XXXIV
- Logandale 33 (CL) I, II  
(Logandale P.O.)
- Logan Ranch 21 (NYE) LXX
- Log Cabin Cr. (Trib. of Bear  
Cr., Jarbidge Mts.)  
5 (ELKO)
- Log Cr. 5 (ELKO) LXXIII
- Log Gul. 5 (ELKO) LXXIII
- Log Spr. 26-j (ESM) LV
- Log Spr. 27-c (NYE) XVI
- Lohman Can. 21 (NYE) LXX
- Loma 14 (MIN) LXXIV
- Lone Butte 15 (LAN) LXXXVII
- Lone Hill Valley 9, 15 (PER,  
LAN) LXXXVII
- Lone Mt. (in Independence Mts.)  
5 (ELKO)
- Lone Mt. (7060 ft.) 8-1  
(PER) XXXIII
- Lone Mt. 8-n (PER) XXXIII
- Lone Mt. (7940 ft.) (20 N,  
51 E) 16 (EUR) XXII
- Lone Mt. 21 (ESM) III
- Lone Mt. (9114 ft.) 21 (ESM) V
- Lone Mts. 21, 26 (ESM) II,  
LXXIV
- Lone Mountain Cr. 5 (ELKO) XX
- Lone Mountain Dist. 4, 5  
(ELKO) XCI
- Lone Mountain Pk. 21 (ESM)  
LXXIV (= Lone Mt.)
- Lone Pk. 9 (PER) II
- Lone Pk. (8424 ft.) (in the  
Augusta Mts.) 9-n (LAN)  
XXXIV
- Lone Pine Can. 19 (DOUG) LVIII
- Lone Poplar 14 (CH) LXXXVI
- Lone Tree (triang. sta.)  
13 (W) LXVIII
- Lone Tree Ranch 22 (NYE) LXX
- Lone Valley Cr. 7, 13 (W) VIII  
(shown running into Honey  
L.)



- Long Can. 5 (ELKO) XLI
- Long Can. 8-c (PER) XXXIII
- Long Can. 8-i (PER) XXXIII
- Long Can. 11 (ELKO) XL
- Long Can. 16 (NYE) LXX
- Long Cr. 5 (ELKO) II
- Long Hill Valley 15 (LAN) XC  
(= Antelope Valley)
- Long L. 7, 13 (W, PER) LXXXIII  
(= Winnemucca L.)
- Longstreet 22, 27 (NYE) XXV
- Longstreets 22 (NYE) LXX
- Longstreets Can. 22 (NYE) LXX
- Longstreets Ranch 27-b (NYE)  
XVI
- Long Trail 8 (PER) LXIII
- Long Valley 1 (W) II, IX  
(valley)
- Long Valley 11, 17 (WP) II  
(valley)
- Long Valley 13 (STOR) XIX
- Long Valley 19 (DOUG) LVIII  
(valley)
- Long Valley Cr. 13 (STOR) XXII
- Long Valley Range 17 (WP)  
XXVII, XCV (= Butte Mts.)
- Long Valley Ridge 13 (STOR) XIX
- Lookout 13 (ORM) XXVIII
- Lookout Desert Point (between  
Deer Cr. & Kyle Can.)  
32 (CL)
- Lookout Mine 34 (CL) L
- Lookout Mt. (6840 ft.) 5  
(ELKO) LXXIII
- Lookout (Se-day-e) Mts. 15  
(CH, LAN) XVIII, LXXXVI  
(= Desatoya Mts.)
- Lookout Point Deer Creek Rd.  
(3 mi. s. of Lee Can.)  
32 (CL)
- Lookout Spr. 12 (WP) II
- Loray 6 (ELKO) II, XX
- Loray Can. (7 mi. n.e. of  
Cobre) 6 (ELKO)
- Lord's 13 (LY) XCIII
- Lost City 33 (CL) XXV
- Lost Cr. 1 (W) II
- Lost Cr. 11 (ELKO) XL
- Lost Dist. 29 (LIN) XC
- Lothrop (triang. sta.) 21  
(NYE) LXX
- Louis Valley 13 (W) XIX
- Louse Town 13 (STOR) XIX
- Lousetown Cr. 13 (STOR) XXVIII
- Lovell 32 (CL) LXXXII
- Lovell Pk. 18 (WP) LXIX
- Lovell's Ranch (near Aurum) 18  
(WP) (visited by M. E.  
Jones, July 10, 1891)
- Lovelock(s) 8 (PER) I, II
- Lovelock Sand Dunes (10 mi. n.  
of Lovelock at Southern  
Pacific RR overhead) 8  
(PER)



- Lovelock Sta. 8 (PER) LXXIV  
(= Lovelock)
- Lovelock-Unionville Rd.  
8 (PER) LXIII
- Lower (Spring ?) 21 (NYE) LXX
- Lower Carson L. 14 (CH) II, XXV
- Lower Carson Reservoir Site  
13 (CH) LXXIV
- Lower Cold Spring Creek Can.  
(1 mi. n. of E-Spear  
Ranch) 32 (CL)
- Lower Cold Spring Cr. (n. end of  
Charleston Mts.) 32 (CL)
- Lower Crossing 13 (W) LXXXVI
- Lower Deadman Can. (n. end of  
Sheep Mts.) 32 (CL)
- Lower Deer Lodge Can. (4 mi.  
s.w. of Deer Lodge)  
29 (LIN)
- Lower Fairview Spr. 24 (LIN)  
XLIII
- Lower L. 1 (W) I, XXV, XXVI
- Lower Lee Can. (Charleston  
Mts.) 32 (CL)
- Lower Pahranaगत L. 28 (LIN)  
XXVI
- Lower Pyramid 13 (W) XIX
- Lower Red Rock Valley 13 (W) XIX
- Lower Reese Valley 9, 10 (LAN)  
XCII
- Lower Rochester 8 (PER) I, II
- Lower Smoke Creek 7 (W) XXV  
(town)
- Lower Snake Creek Can. (e.  
slope of Snake Range)  
24 (WP)
- Lower Spring (2 mi. w. of Vya)  
1 (W)
- Lower Valley School 8-n (PER)  
XXXIII
- Low Pass 17 (WP) LXXXVII
- Lowery Butte 16 (LAN) LXXIV
- Lowery Wells 8 (PER) LXXIV  
(Lowry Wells, or J.  
Marzen Spr.)
- Low Flag (triang. sta.) 21  
(NYE) LXX
- Low Hills 25, 26 (ESM) XXVII
- Lowry Butte 16 (EUR) XXVII, XCV
- Lowry Spr. 18 (WP) LXIX
- Lowry Wells 8-n (PER) XXXIII
- Lucky Boy 20 (MIN) I, XXV
- Lucky Boy Grade 20 (MIN) CI
- Lucky Boy Pass 20 (MIN)  
(in Wassuk Mts. according  
to Tidestrom in letter to  
Coville, July 4, 1919)
- Lucky Boy Spr. 14-o (CH) XXXII
- Lucky Boy Summit 20 (MIN) LIV
- Lucky Nev. Mine 34 (CL) LXXIV
- Lucky Star Mine 24 (LIN) XLIII
- Lucy Grey Mine 34-g (CL) XLVI
- Ludwig 19 (LY) I, II





- Ludwig Mine 19 (LY) LIX
- Luhr Hill 19 (LY) LXVI
- Luke 12 (ELKO) II, XXV
- Lund 23. (WP) I, II
- Lunder Spr. 8 (PER)
- Luning 20 (MIN) I, II
- Lurline 11 (ELKO) I, II
- Lutts Cr. 11 (ELKO) XL
- Lutz Ranch (e. side of Ruby  
Mts., 20 mi. n. of Gard-  
ner Ranch) 11 (ELKO)
- Lux 13 (LY) II
- Lye Cr. (n. of Hinkey Summit,  
Santa Rosa Range) 3 (HUM)
- Lynch Can. 15 (LAN) LXX
- Lynn Creek 10 (EUR) XXV  
(town)
- Lyon 13 (LY) II
- Lyon Mill 13 (LY) LXXXIV
- Lyon Pk. (8784 ft.) 13 (LY)  
II, XIX, XXII
- Lyon Sprs. 18 (WP) XIII
- Lyonsville 29 (LIN) XCI
- M.
- MacDonald Spr. (2 mi. e. of  
McCuiston Ranch, Pilot  
Range) 6 (ELKO)
- MacNamara (mine) 21 (NYE) LX
- Maestrell 15 (LAN) LXXIV
- Maggie Cr. 2 (HUM)
- Maggie Cr. 4, 10 (ELKO, EUR)  
I, II, VIII
- Maggini 17 (EUR) XXV
- Magnus 20 (MIN) II, XXV
- Magnuson('s) 18 (WP) XVII, XXV
- Magruder Mt. 26 (ESM)
- Mahala 14 (CH) II, XXV
- Mahala Cr. 5 (ELKO)
- Mahogany Cr. 11 (ELKO) XL
- Mahogany Hill 21 (NYE) LXX
- Mahogany Mt. 21 (NYE) LXX
- Mahogany Mt. (11,012 ft.) 21  
(NYE) XXV (Toyabe Mts.)
- Mahogany Pk. (8363 ft.) 1-n  
(W) IX, XXV, XXX (= Mt. Fox)
- Mahogany Ridge (forks off White  
Cr. on Jones Cr. trail to  
Mt. Rose) 13 (W)
- Mahogany Rim Pass (16 mi. n.w.  
of Summit Lake) 1 (HUM)
- Mahogany Spr. 24 (WP) LXIX
- Mahoney R.S. 5 (ELKO) LXXIII
- Main Line Jct. 21 (ESM) II
- Main Wash Steptoe Cr. 18, 24  
(WP) II
- Majuba Can. 8-f,g (PER) XXXIII
- Majuba Mt. 8-g (PER) XXXIII
- Malachite Mine 19 (LY) LXIV



- Malloy Ranch 15 (LAN) LXX
- Malpais Mesa 26 (ESM) LVI
- Mammoth Cave 24 (LIN) LXXXVII
- Mammoth Dist. 21 (NYE) LXXXVII
- Mammoth Lead 19 (DOUG) LXXXVI
- Mammoth Ledge 19 (DOUG) VIII  
(town)
- Mammoth Mts. (s. end of Desatoya Mts.) 15 (CH, NYE, LAN) XCIV
- Mammoth Sprs. 26-j (ESM) LV
- Manaposa Cr. 21 (NYE) LXX  
(Mariposa Cr. of topographic maps.)
- Mandalay Sprs. 8-b (HUM) XXXIII
- Manganese Mines 9-f (HUM, PER) XXXIV
- Manganese Mine 33 (CL) LXXXII  
(Tidestrom coll., 1919)
- Manhattan 21 (NYE) I, II
- Manhattan Can. 21-h (NYE) XLVII
- Manhattan Consolidated Mill 21 (NYE) LXI
- Manhattan Consolidated Mine 21 (NYE) LXI
- Manhattan Dist. 21 (NYE) LXXXVII
- Manhattan Gap 29 (LIN) XLV
- Manhattan Gulch 21 (NYE) LXI
- Manhattan Ore and Milling Co. Mill 21 (NYE) LXI
- Manhattan R.S. 21 (NYE) LXX
- Manse 32 (NYE) I, III, XVII, XXV
- Manse Ranch 32-m (NYE) LII
- Manson 23 (NYE) LXIX
- Manzoni 23 (NYE) LXIX
- Marble (triang. sta.) 5 (ELKO) LXXIII
- Marble 20 (NYE) I; 14 (NYE) II
- Marble 21-a (NYE) XLVII
- Marble Bluff 13 (W) XXI (bluff)
- Marble Falls 21 (NYE) LXX
- Marble Quarry 20-k (MIN) LIII
- Marble Quarry 32-1 (CL) LII
- Mardis 5 (ELKO) XX
- Mardis (triang. sta.) 5 (ELKO) LXXIII
- Marietta 20 (MIN) XXV, LIII
- Mariposa Canyon (w. slope of Toquima Range) 21 (NYE)
- Mariposa Cr. 21-h (NYE) XLVII
- Marla Bay (Lake Tahoe) (in California ?)
- Marlette Cr. 13 (W or ORM ?) LXVIII
- Marlette L. 13 (ORM) XXII, XXXVII
- Marlette Pk. (8845 ft.) 13 (ORM) XXII, XXXVII





- Marletts L. 13 (W) XIX
- Marmol 13 (W) II, XXVII
- M. Arnold Ranch 11 (ELKO) LXXII  
(Max Arnhold Ranch of topographic map)
- Marsala 14 (CH) XXVII
- Marsh 19 (MIN) LXXXV
- Marshall Can. 15 (LAN) LXX
- Marshall Cr. 15 (LAN) LXXXVII
- Marsh Cr. 4 (ELKO)
- Marsh Ranch 22 (NYE) LXX
- Martha Washington (mine) 13  
(LY) LXIV
- Martin(s) Cr. 3 (HUM) I, II
- Martin Cr. 5 (ELKO) XLI
- Martin Creek R.S. (e. side of  
Santa Rosa Range) 3 (HUM)
- Martin Creek R.S. (on Elko-  
Rowland road) 5 ? (ELKO)
- Martin Espil Ranch (Long  
Valley) 1 (W)
- Martinez Ranch 21 (NYE) LXX
- Martin G.S. 3 (HUM) LXXI
- Martin Ranch (e. side of Horse  
Heaven Mt.) 16 (NYE)
- Martin Spr. 20-1 (MIN) LIII
- Martins R. 3 (HUM) LXXXIII  
(= Martin Cr.)
- Mary 26 (ESM) XXV
- Maryland Wells 17 (EUR)  
LXXIV, XCV
- Maryland Wells 17 (WP ?) XCI
- Mary Mine 26 (ESM) I
- Marys R. 5 (ELKO) II  
(Humboldt R., in part  
of IV)
- Marys River (triang. sta.)  
5 (ELKO) LXXII
- Marys River Pk. 5 (ELKO)  
XX, LXXIII
- Marys River Range 5 (ELKO)  
LXXIV
- Marys River Valley 5 (ELKO)  
XX (valley)
- Marysville Can. 15 (NYE) LXX
- Marysville Can. 15, 21 (NYE)  
LXXXVII
- Marysville Dist. 15, 21 (NYE)  
LXXXVII
- Masket 16, 22 (NYE) LXXX
- Mason 19 (LY) I, II
- Mason Butte 13 (LY) XXIX
- Mason Cr. 5 (ELKO)
- Mason Gul. 19 (LY, MIN) LXVI  
(partly in California)
- Mason Mt. 5 (ELKO) LXXIII  
(= Mason Pk.)
- Mason Pass 13 (LY) XXIX
- Mason Pk. 5 (ELKO)
- Mason's 13 (LY) XCIII



- Mason's Crossing 2-g (HUM) XI
- Masons Run 13 (LY) LXXXVI
- Mason Valley 13, 19 (LY)  
(valley)
- Mason Valley 19 (LY) LIX  
(= Yerington)
- Mason Valley Mine 19 (LY) LXIV
- Mason Valley Soil Conservation  
Dist. 13, 14, 19, 20  
(LY, MIN) LXXVI
- Massacre Cr. 1-f (W) IX
- Massacre L. 1 (W) II
- Massacre Lakes 1 (W) I;  
1-f (W) IX (3 lakes)
- Massie 14 (CH) II
- Maston 13 (W) XIX
- Mathar 19 (LY) LIX
- Mathis 18 (WP) LXIX
- Mattier Cr. 18 (WP) LXIX
- Mauds Well 8-b (PER) XXXIII
- Maurluch 18 (WP) LXIX
- Max Arnhold Ranch 11 (ELKO)  
XLII
- Mayberry's Ranch (on Truckee  
R.) 13 (W)
- Mayberry Ranch (on Hunter Cr.)  
13 (W)
- Mayflower Gulch 21 (NYE) LXI
- May Queen (mine) 19 (LY) LXIV
- Mazuma 8 (PER) I, XXV
- McAfee Cr. 5 (ELKO) LXXIII
- McAfee Cr. 25 (ESM) LXVII  
(partly in California)
- McAfee Ranch 25 (ESM) XXXIX
- McBride 25 (MIN ?) LXXXVII
- McBride Flat 25 (MIN) XXX
- McCabes Saw Mill 23 (NYE)  
XCVIII
- McCall Cr. 4 (ELKO) LXXIII
- McCan Cr. 4 (ELKO) I
- McCann Can. 22 (NYE) LXX
- McCann Cr. 4 (ELKO) LXXIII
- McCarran Ranch (e. of Sparks)  
13 (W)
- McCarthy Cr. (w. of Diamond  
Mts.?) 17 (EUR) XVIII
- McCarty Spr. 8 (PER) LXIII
- McClanahan Spr. 34-h (CL) XLVI
- McClellans Cr. 5 (ELKO) I, II
- McClellans Cr., south fork  
5 (ELKO)
- McClellan Pk. (7300. ft.)  
13 (ORM, W, LY, STOR)
- McCloud's 13 (CH) LXXIII
- McClure Can. 9-i (PER) XXXIV
- McClusky Cr. 16-a (EUR) XXXV
- McClusky Pass 16-b,c (EUR) XXXV
- McConnel Cr. 3 (HUM) LXXI
- McConnell Mine 19 (LY) LXIV



- McConnell Pk. 3-b (HUM) XII
- McConnell Spur 19 (LY) LXIV
- McCormick Ranch (Mullins Cr.)  
13 (W)
- McCoy 9-1 (LAN) XXXIV
- McCoy 18 (WP) LXIX
- McCoy Cr. 18 (WP) LXIX
- McCoy Ranch 9-n (PER) XXXIV
- McCubes 23 (NYE) XC
- McCuiston Ranch (13 mi. s.e.  
of Montello) 6 (ELKO)
- McCullough Mt. (6996 ft.)  
34 (CL)
- McCullough Range 34 (CL) XXIV
- McCulloughs Butte (8582 ft.)  
16-1 (EUR) XXV
- McCullough Spr. 34-n (CL) XLVI
- McCurdy Cr. 18 (WP) LXIX
- McCutcheon Cr. 11 (ELKO) XLII
- McCutcheon Spr. (s.e. of Quinn  
Canyon Mts.) 28 (LIN) II
- McDermitt 3 (HUM) LXXI  
(= McDermitt)
- McDermitt Cr. 3-a,b (HUM) XII
- McDermitt Military Reservation  
3 (HUM) LXXI
- McDermitt 3 (HUM) I, II
- McDermitt Cr. 2, 3 (HUM) I
- McDermitt Cr., south branch  
2 (HUM)
- McDermitt Ind. Res. 3 (HUM)  
XVII
- McDonald (triang. sta.) 5  
(ELKO) LXXIII
- McDonald Cr. 5 (ELKO) II
- McDonald Cr. 18 (WP) LXIX
- McDonald Mine 5 (ELKO) LXXIII
- McDonalds 23 (NYE) LXXIV
- McDonalds Salt Bed 23 (NYE)  
LXXXVII
- McDonald Spr. 30 (NYE) XVI,  
XXXVIII
- McFadden Sprs. (near Haystack  
Pk.) 4 (ELKO) II
- McFarlane Spring Wash 32 (CL)
- McGeer 26 (or 25) (ESM) LXXXVII
- McGee's Cr. 25 (ESM) XCVII
- McGery Can. 21 (NYE) LXX
- McGill 18 (WP) I, II
- McGill Jct. 18 (WP) II, LXIX
- McGowan Corner 13 (LY) LXIV
- McGriff Ranch 32 (CL) LXXXII
- McIntyre 34 (CL) LXXXII  
(perhaps in California)
- McKay 13 (LY) II, LXVI
- McKenzie Ranch 5 (ELKO) LXXIII
- McKinney Pass 9-m (PER) XXXIV
- McKinneys Ranch 9 (PER) LXXXVII
- McKnight Cabin 5 (ELKO) XLI





- McKnights Placer Mine 5 (ELKO)  
LXXIII
- McLaughlin's Well 26 (NYE) LVI
- McLean(s) 21 (ESM) II, XXVII
- McLeod Cr. 15 (NYE) LXX
- McLeod Hill 13 (LY) LXIV
- McLeod Ranch 15 (NYE) LXX
- McMahan Ranch 5 (ELKO) XLI
- McMahons Ranch 21 (NYE) LXX
- McMahon Ridge 26 (ESM) LVI
- McMasters Pass 9, 10 (PER,  
LAN) LXXXVII
- McNamara Cr. 7 (HUM) LXXXVII  
(McNanara Cr. of LXXXVI)
- McNamara L. 25 (MIN) XXX
- McNanara Cr. 7 (HUM) LXXXVI
- McNett (triang. sta.) (5221  
ft.) 25 (ESM) LXVII
- McNett Ranch 25 (ESM) XXXIX
- McNett School 25 (ESM) XXXIX
- McPeters 11 (ELKO) XC
- McSweeney 21 (ESM) II, XXV
- McSweeney Jct. 21 (ESM) II
- McTarnahan Bridge 13 (ORM)  
XIX, XXXVII
- McTarnahan Hill (6832 ft.)  
13 (ORM) XXVIII
- McVicar Mine 34 (CL) L
- McWilliams 32-j (CL) LII
- McWilliams Ranch 32 (CL) LXIX
- Meadow Cr. 15 (NYE) LXX
- Meadow Cr. 18 (WP) LXIX
- Meadow Cr. 22 (NYE)
- Meadow Creek School 5 (ELKO)  
XLI
- Meadow Creek Summit (1-5 mi. n.  
of Summit) 4 (ELKO)
- Meadows 8 (PER) LXXXVI
- Meadow Spr. 3 (HUM) LXXI
- Meadow Valley 29 (LIN) V
- Meadow Valley Can. 29 (LIN)  
XCII
- Meadow Valley Mts. 29, 33  
(LIN) V, XXIII (= Meadow  
Valley Range)
- Meadow Valley Range 29, 33  
(LIN, CL) II
- Meadow Valley Soil Conservation  
Dist. 24, 29, 33 (LIN)  
LXXVI
- Meadow Valley Wash 29, 33  
(LIN, CL) I, II, V
- Mealman Ranch 21 (WP) LXXX
- Mecca 20 (NYE) LXXIV
- Medicine Cr. 6 (ELKO)
- Medicine Spr. 11 (ELKO) II
- Meikeljohn 31 (NYE) LXXIV
- Melandco 6 (ELKO) III, XXV
- Meloy Spr. 24 (LIN) LXXIV



- Melvin 18 (WP) I, LXXIV
- Mendha Mine 29 (LIN) XLV
- Menkin 17 (WP) LXXXVII
- Merit Mt. (see Merritt Mt.)
- Merrimac 13 (ORM) II
- Merrimack 5 (ELKO) XXV
- Merrit Cr. 5 (ELKO) LXXIII
- Merritt Creek (triang. sta.)  
(7980 ft.) 5 (ELKO) LXXIII
- Merritt Mt. (8762 ft.) 5  
(ELKO) LXXIII (Merit Mt.  
of collectors)
- Mesa 8 (PER) (mesa, Humboldt  
Range)
- Mesquite 33 (CL) I, II
- Mesquite Dry L. 35 (CL) XXV
- Mesquite L. 1 (W) XVII  
(= unnamed lake on Land  
Office map)
- Mesquite Spr. (16 S, 56 E)  
32 (CL) LXXIV (Fosberg's  
coll., 1937)
- Mesquite Spr. (21 S, 61 E)  
32 (CL) LXXIV
- Mesquite Spr. 32-f (CL) LII
- Mesquite Spr. 32-p (CL) LII
- Mesquite Valley 34 (CL) LXXXII  
(partly in California)
- Mesquit Spr. 33 (LIN) XC
- Metropolis 5 (ELKO) I, II
- Mexican Camp 30 (NYE) XVI,  
XXXVIII
- Mexican Mine 20 (ESM) LXXXVII
- Mexican Spr. 34 (CL) L
- Meyers Mt. (6310 ft.) 26 (ESM)  
LVI
- Mica Spr. 33 (CL) (Visited by  
M. E. Jones, Apr. 13-17,  
1894. N.W. of Horse Spr.,  
about the crest of the  
range, s. of the Virgin  
Mts.)
- (Mickey) 19 (LY) LXVI
- Mickey Ditch 19 (LY) LXIV
- Mickey Pass 19 (LY) LIX
- Mida Pass 26 (ESM) LVI
- Midas 4 (ELKO) I, II
- Midas Can. 15 (LAN) LXX
- Midas Spr. 15 (NYE) LXX
- Middle Cr. (19 N, 65 E) 18  
(WP) LXIX
- Middle Cr. 25 (ESM) XXXIX
- Middle Gate (on Gibraltar Cr.)  
15 (CH) VIII, XVIII, XXV
- Middle (Alkali) L. 1 (W) I  
(mostly in California)
- Middle L. (near Massacre L.)  
1 (W) II
- Middle Pass 12 (ELKO) LXXXVII
- Middle Pk. 35 (CL) II
- Middle Sister (Mt.) (10,895 ft.)  
19 (LY) LXVI

Faint, illegible text, possibly bleed-through from the reverse side of the page. The text is arranged in several paragraphs and appears to be a formal document or report.



- Midland Trail 18 (WP) LXIX
- Midway (NYE) II
- Midway 20-f (MIN) LIII
- Midway 20 (MIN) LXXIV
- Midway (mine) 21 (NYE) LX
- Midway Mine 21-p (NYE) XLVII
- Midway Sta. 21-k (NYE) XLVII
- Mill City 9 (PER) LXXXVIII
- Mike Spring 18 (WP) XXV  
(town)
- Milford Mine 34-f (CL) XLVI
- Milich Ranch (e. slope Mt.  
Grant) 20 (MIN)
- Military Sta. 25 (ESM)  
LXXXVII
- Milk Ranch 13 (W)
- Milk Ranch 24 (WP) LXIX
- Milk Spr. 22 (NYE) LXXXVII
- Milk Spring Dist. 22 (NYE)  
LXXXVII
- Mill 18 (WP) II, LXIX
- Mill 21 (NYE) LXXXVIII
- Mill Can. 8-d (PER) XXXIII
- Mill Canyon 10 (EUR) XXV  
(town)
- Mill Can. 13 (LY) XXIX
- Mill Can. 14-c,d,g,h (CH)  
XXXII
- Mill Can. 16-m (NYE) XXXV
- Mill Can. 19 (DOUG) LVIII
- Mill City 8 (PER) I, II
- Mill Cr. 4, 5 (ELKO)
- Mill Cr. 5 (ELKO) XLI
- Mill Cr. 6 (ELKO) II
- Mill Cr. 9-g,h (HUM, LAN) XXXIV
- Mill Cr. 9 (LAN, PER, HUM)
- Mill Cr. 10 (LAN) I; 9, 10  
(LAN) II
- Mill Cr. 13 (ORM) XIX
- Mill Cr. (16 N, 18 E) 13 (W)  
LXVIII
- Mill Cr. 18 (WP)
- Mill Cr., north fork 10  
(LAN) LXXIV
- Mill Creek Ranch (27 mi. s. of  
Battle Mountain) 10 ?  
(LAN)
- Miller (triang. sta.) (7707 ft.)  
5 (ELKO) LXXIII
- Miller 18 (WP) LXIX
- Miller Basin 9-j (PER) XXXIV  
(basin)
- Miller Cr. 5 (ELKO) XLI
- Miller Cr. 24 (LIN)
- Miller Gulch 18 (WP) LXIX
- Miller Mt. (8708 ft.) 20 (MIN)
- Miller Ranch 9-n (PER) XXXIV
- Millers 21 (ESM) I, II



- Millers 32 (CL) LXXXII
- Millers Cut Off 33-c,d,f,g  
(CL, LIN) XV
- Miller Well No. 1 31-g  
(NYE) XVI
- Miller Well No. 2 31-h  
(NYE) XVI
- Millet (see Millett)
- Millett 15 (NYE) I, II  
(Millet of some collectors)
- Millett Ranch (10 N, 42 E)  
21 (NYE) LXX
- Milletts Ranch 15 (NYE) LXX
- Millett's Ranch 21-i (NYE)  
XLVII
- Milligan(s) Cr. 3, 4 (HUM,  
ELKO) I, II
- Milljack Ranch (9 N, 28 E)  
20 (MIN) LIV
- Mills Sta. 13 (ORM) XIX
- Mill Sta. 13 (W) II
- Milltown 26 (ESM) LVI
- Milo Caines Ranch 22 (NYE) LXX
- Milton 21 (NYE) VIII, LXXXVII
- Milton Can. 21 (NYE) LXX
- Mina 20 (MIN) I, II
- Minden 19 (DOUG) I, II
- Mine Can. 22 (NYE) LXX
- Mineral 10 (EUR) II
- Mineral Belt 14, 15 (CH)  
LXXXIII
- Mineral City 18 (WP) LXXXVII,  
XCII
- Mineral Hill 10 (EUR) XXVII  
(town)
- Mineral Hill 13 (DOUG) XIX  
(= Mineral Pk.)
- Mineral Hill 16 (EUR) LXXIV  
(hill)
- Mineral Hill Dist. 10 (EUR) XC
- Mineral Hot Sprs. 9, 15  
(PER, CH)
- Mineral Pk. (8319 ft.) 13  
(DOUG) XXII
- Mineral Point 8 (PER) LXXXIII
- Mineral Point 16 (EUR) LXXIV  
(hill)
- Mineral Ridge 26 (ESM) LI
- Mineral Sprs. (24 N, 36 E)  
15 (CH) II
- Mineral Springs Cr. 11 (ELKO)  
XL
- Miners Spr. 35 (CL) LXV, XCII
- Minerva Pk. 3-b (HUM) XII
- Mine Spr. (in East Manhattan  
Gulch) 22 ? (NYE)
- Mine Spring Sta. 3 (HUM) XC
- Mining Spr. 13 (W) XIX
- Minis (Dist.?) 16, 22 (NYE)  
LXXXVII
- Minium 15 (NYE) XXV, XCIV



- Miniums Sta. 15 (NYE) LXXXIV  
 Mink Ranch 5 (ELKO) XLI  
 Minnehaha Can. 17 (WP) LXXXVII  
 Minnesota Spr. 26 (ESM) LI  
Minto 29 (LIN) II  
 Mint Spr. 1 (HUM) LXXXVII  
 Mirage 14 (CH) II, XXV  
 Mirage L. 14 (CH) LXXXVII  
 Mirage Plains 14 (CH) LXXXVI  
Miriam 14 (CH) II  
 Misses Rock Spr. 13 (W) II  
 Mission Can. 21 (NYE) LXX  
 Mississippi Wash 21 (NYE) LXX  
Mitchell Cr. (33 N, 56 E) 11  
 (ELKO)  
Mitchell Cr. (27 N, 55, 56 E)  
 11 (ELKO) I  
 Mitchell Ranch 11 (ELKO) XLII  
Mitchell Spr. (7 N, 36 E)  
 21 (MIN)  
 Mizpah 12 (ELKO) I, II, XXV  
 Mizpah Extension (mine) 21  
 (NYE) LX  
 Mizpah Mine 14-p (CH) XXXII  
Moapa 33 (CL) I, II  
 Moapa Ind. Res. 33 (CL) XXV  
 (= Moapa River Ind. Res.)  
Moapa River Ind. Res. 33 (CL)  
 II, LXXVI  
 Moapa Soil Conservation District  
 33 (CL) LXXVI  
 Moapa Valley Ind. Res. 33 (CL)  
 (= Moapa River Ind. Res.?)  
 Mobile Mine 34 (CL) L  
 Modoc Siding 20-b (MIN) LIII  
 Mogul 13 (W) II  
 Mohave City, Arizona (across  
 river from 35 (CL)) I  
 Mohave Valley 35 (CL) LXV  
 (partly in Arizona)  
 Mohawk Can. 15, 21 (NYE) LXX,  
 LXXXVII  
 Mohawk Can. 21-c (NYE) XLVII  
 Mohawk Cr. 21 (NYE)  
 Mohawk R.S. 21 (NYE) LXX  
 Mokomoke Hill 17 (WP) LXXXVII  
 Mokomoke Mts. 17 (WP) LXXXVII  
Moleen 11 (ELKO) II  
 Mollsville 19 (DOUG) LXXXVIII  
 Molly (mine) 21 (NYE) LX  
 Monarch 22 (NYE) LXX  
 Monis Cr. 21 (NYE) XVIII  
Monitor Hills 22, 27 (NYE)  
 Monitor Mine 18 (WP) LXIX  
 Monitor (Mt.) (10,856 ft.)  
 22 (NYE) XXV  
 Monitor Pk. 22 (NYE) XXVII,  
 XCVIII





- Monitor Range 16, 22 (NYE,  
EUR, LAN) II, V
- Monitor (triang. sta.) (10,856  
ft.) 22 (NYE) LXX
- Monitor Valley 10, 16 (LAN,  
EUR) IV (valley)
- Monitor Valley 16, 22 (LAN,  
NYE)
- Mono Nat. For. 19, 20, 25  
(LY, DOUG, MIN) LXXV,  
LXXVI (recently exten-  
ded to include the  
Tahoe Nat. For.)
- Mono Valley 20 (MIN) II, XCVII
- Monroe 2 (HUM) LXXXIII
- Montana Sta. 26 (NYE) XVI
- Montana Tonopah (mine) 21  
(NYE) LX
- Montana Yerington 19 (LY) LXIV
- Monte Cristo 17 (WP) LXIX
- Monte Cristo (abandoned)  
20-d (MIN) LIII
- Monte Cristo 27 (NYE) XXV
- Monte Cristo Mill 17 (WP)  
LXXXVII
- Monte Cristo Mine 34-c (CL)  
XLVI
- Monte Cristo Mts. 21, 26 (ESM)  
II; 21 (ESM) V, LXXXIX
- Monte Cristo Range 21 (ESM)
- Monte Cristo Spr. 17 (WP) LXIX
- Monte Cristo Spr. 27-i (NYE)  
XVI
- Montelle 20 (MIN) XXVII
- Montello 6 (ELKO) I, II
- Monte Neva 18 (WP) XXV
- Monte Neva Warm Springs 18  
(WP) LXXX
- Montezuma 24 (LIN) LXXXVII
- Montezuma 26 (ESM) XVI, XXV, XC
- Montezuma Dist. 26 (ESM) XC
- Montezuma Pk. (8426 ft.) 26  
(ESM)
- Montezuma Smelting Works 8  
(PER) LXXXVII
- Montezuma Wells 21-o (ESM) XLVII
- Montgomery 25 (MIN) LXVI
- Montgomery 25 (ESM) LXXXVII  
(partly in California)
- Montgomery Dist. 25 (ESM)  
LXXXVII (partly in Cali-  
fornia)
- Montgomery Mt. (4353 ft.) 31  
(NYE) LVII
- Montgomery Pass (7150 ft.)  
25 (ESM, MIN) XVII
- Montgomery Pk. (13,442 ft.) 25  
(summit in California)  
XXIII
- Montgomery-Shoshone Mine 31  
(NYE) LVII
- Mont-tim Range 17, 18 (WP)  
XVIII (Egan Range)
- Monument Can. 24 (LIN) II, XC
- Monument Can. 29 (LIN) XLV



- Monument Pk. 5 (ELKO)  
 Monument Pk. (10,085 ft.)  
 19 (DOUG) XIX, XXII  
 Monument (triang. sta.) 4  
 (ELKO) LXXIII  
Moor 6 (ELKO) II  
 Moore's 6 (ELKO) LXXXVII  
 (= Moor)  
 Moore 17 (WP) XXV  
 Moores 21 (NYE) LXX  
 Moore Campbell 15 (LAN) XCIV  
 Moore Cr. 11 (ELKO) XL  
 Moores Cr. 21 (NYE) LXXIV,  
 LXXXVII, LXXXVI  
 Moore(s) Cr. 21-d (NYE)  
 XLVII, LXX  
 Moores Creek A.S. 22 (NYE) LXX  
 Moores Cr., south fork 22  
 (NYE) LXX  
 Moore('s) Pk. 20 (MIN) V,  
 XCVII (in Wassuk Mts.)  
 Moores Ranch 17 (WP) LXXX  
 Moore Ranch (1 mi. s. of  
 Darrough Hot Sprs.)  
 21 (NYE)  
 Moorman Ridge 17 (WP) LXIX  
 Moor's Pk. 20 (MIN) LXXXVII  
 Moose Cr. 11 (ELKO) XL  
Moquist 13 (LY) II  
 Morena Ridge 26 (ESM) LVI  
 Morey 22 (NYE) XXVII  
Morey Cr. 3 (HUM)  
 Morey Dist. 22 (NYE) LXXXVII  
 Morey Mines 22 (NYE) XCVIII  
Morey Pk. 22 (NYE) XXVII  
 (Hot Creek Range)  
 Morgan 14 (CH) XXV  
 Morgan A.S. 22 (NYE) LXX  
 Morgan Cr. (6 mi. w. of Nixon)  
 13 (W)  
 Morgan Cr. 22 (NYE) LXX  
 Morgan Mill 13 (ORM) LXXXIV  
 Morgans Ranch 20-e (LY) LIII  
 Morgantown (Morgan Town) 34  
 (CL) LXXIV, LXXXII  
 Morlan 5 (ELKO) XXV  
 Mormon Can. 29, 33 (LIN) II,  
 XCII  
 Mormon Mesa (landing field)  
 33 (CL) XXIII  
 Mormon Mts. 29, 33 (LIN, CL)  
 XXIII (= Mormon Range)  
Mormon Pk. 33 (LIN) II, V  
Mormon Range 29, 33 (LIN, CL)  
 II, V  
 Mormon Settlement 29 (LIN)  
 LXXXVII  
 Mormon Well 32-h (CL) LII,  
 XC, XCIX  
 Morning Star 19 (LY) LXXIV



- Morris Cr. 25 (ESM) XXXIX
- Mosconi Ranch (15 mi. n.w. of Verdi) 13 (W)
- Mosel 10 (LAN) II
- Mosier Can. 18 (WP) LXIX
- Moses Rock Spr. 13 (W) LXXIV
- Mosquito Cr. 1 (W) I
- Mosquito Cr. 22 (NYE)
- Mosquito Cr., north fork 22 (NYE) LXX
- Mosquito Cr., south fork 22 (NYE) LXX
- Mosquito Ranch 22 (NYE) LXX
- Mosquito Valley (17 mi. n. of Vya) 1 (W)
- Moss Cr. 9-p (LAN) XXXIV
- Moss Plains 15 (CH) LXXXVIII
- Moss Sprs. 35 (CL) LXV, LXXXII
- Mote 9 (HUM) II, XXV
- Mottsville 19 (DOUG) LXXXVI
- Mould 15 (LAN) XCIV
- Moulin 9 (PER) XXVII
- Mound House 13 (LY) I, II
- Mound Sprs. 9-1 (LAN) XXXIV, LXXXVII
- Mound Spr. 32-m (NYE) LII
- Mound Valley 11 (ELKO) XLII
- Mountain City 5 (ELKO) I, II
- Mountain City R.S. 5 (ELKO) LXXIII
- Mountaineer Cr. 19 (DOUG) LVIII (partly in California)
- Mountain House (Holbrook) 19 (DOUG) LVIII, XVII, XCVI
- Mountain L. VII (named by Fremont; now Lake Tahoe)
- Mountain of Salt (5 miles long, 600 ft. high) 31 (CL) XC
- Mountain of Salt 33 (LIN) LXXXVII
- Mountain Spr. 11 (ELKO) VIII
- Mountain Spr. 11 (WP) LXXXVII
- Mountain Spr. (e. side of Cottonwood Cr. Can., e. side of Mt. Grant) 20 (MIN)
- Mountain Spr. (22 S, 58 E) 32 (CL) II, V, LII (Spring Mts.)
- Mountain Spring Pass 7 (PER) LXXXVII
- Mountain Springs Pass 32 (CL)
- Mountain Spring Range 31, 32, 34 (NYE, CL) LXXXVII (= Specter Range & Spring Mts.)
- Mountaintop Mine 34 (CL) L
- Mountain Valley 16 (NYE) II (valley)
- Mountain Valley 16 (NYE, EUR) XCV





- Mt. View (6 mi. s.e. of Deeth)  
5 or 11 (ELKO)
- Mountain View 20-a (MIN) LIII
- Mountain View Range (6 mi. s.e.  
of Deeth) 5 or 11 (ELKO)
- Mountain Well 14-k (CH)  
XXXII, VIII, XCII
- Mountain Wells 14 (CH) LXXXVII
- Mt. Airy 15 (LAN) II (mt.)
- Mt. Airy 16 (LAN) VIII (town)
- Mt. Airy Mesa (6787 ft.) 15  
(LAN) LXXX (mt.)
- Mt. Airy Mesa (triang. sta.)  
15 (LAN) LXX
- Mt. Airy Range 15 (LAN) II,  
XXV (= north part of  
Shoshone Mts.)
- Mt. Anna 14-p (NYE) II, XXXII
- Mt. Annie 20 (MIN) LXXXVII  
(= Mt. Anna)
- Mt. Ardivey (9350 ft.) 21  
(NYE)
- Mt. Arrarat 3 (HUM) LXXXIII
- Mt. Baesler 21 (NYE) LXXXVII
- Mt. Baley 1 (HUM) LXXXVIII  
(prob. actually in Oregon)
- Mt. Berlin (9081 ft.) 21 (NYE)
- Mt. Blitzem 4 (ELKO) LXXX, C  
(= Mt. Blitzen)
- Mt. Blitzen 4 (ELKO) II
- Mt. Bodie 20 (MIN) LXXXVII
- Mt. Bonplant 11 (ELKO) XC
- Mt. Braley 20 (MIN) II
- Mt. Braly 20 (MIN) LXXXV  
(= Brawley Pk.)
- Mt. Butler (7170 ft.) 21 (ESM)  
XLVII
- Mt. Callahan (10,203 ft.) 16  
(LAN) II (see Mt. Gallahan)
- Mt. Como 13 (DOUG) II
- Mt. Davidson 13 (W) XXVII
- Mt. Dunfee (7070 ft.) 26-k  
(ESM) LV
- Mt. Ely (7150 ft.) (s.w. of  
Pioche) 29 (LIN) V
- Mt. Etna (7440 ft.) 19 (LY)  
LXVI
- Mt. Fox 1 (W) II
- Mt. Gabb (s. end of Silver  
Peak Mts.) 26 (ESM) V
- Mt. Gallahan 16 (LAN)  
(Mt. Callahan)
- Mt. Grafton (10,983 ft.) 24  
(WP) XXII
- Mt. Grant (11,247 ft.) (Clan  
Alpine Mts.) 15 (CH) XXII
- Mt. Grant (11,303 ft.) 20 (MIN)
- Mount Grant 20 (MIN) XXV (town)
- Mt. Grant Lodge 20 (MIN) XVII
- Mt. Hamilton (10,741 ft.) 17  
(WP) XXII
- Mt. Helen (7400 (7210) ft.)  
27 (NYE) XXV



- Mt. Hicks (9373 ft.) 20 (MIN)  
II, III
- Mt. Hope 13 (LY) VIII, LXXXVII
- Mt. Hope (8412 ft.) 16 (EUR)  
XXII
- Mount Hope 16 (EUR) II, XXV  
(town)
- Mt. Hope Dist. 10, 16 (LAN)  
VIII
- Mt. Hope Dist. 15, 16 (LAN)  
LXXXVII
- Mt. Ichabod 5 (ELKO)
- Mt. Irish 28 (LIN) II
- Mt. Jackson (6400 ft.) 26  
(ESM)
- Mt. Jefferson 22 (NYE) XXV  
(in Toquima Range)
- Mt. Jefferson (north summit)  
(11,807 ft.) 22 (NYE)  
XXII
- Mt. Jefferson (middle summit)  
22 (NYE) LXX
- Mt. Lewis (9684 ft.) 10 (LAN)  
XXI
- Mt. Lowry 16 (EUR) XVIII
- Mount Montgomery 25 (MIN)  
I, II (town)
- Mt. Montgomery Pass 25 (MIN)
- Mt. Montgomery Pass P.O. 25  
(MIN)
- Mt. Moraca 18 (WP) LXXX  
(= Mt. Moriah)
- Mt. Moriah (12,049 ft.) (in  
Snake Range) 18 (WP) XXII
- Mt. Moses (8654 ft.) 9 (LAN)  
XXI
- Mt. Newberry (3000 ft.) (in  
Dead Mts.) 35 (CL) V, LXV
- Mt. Observation 1 (W, HUM)  
LXXXVI
- Mt. Oddie 21 (NYE)
- Mt. Olcott 34 (CL)  
(= Potosi Mt.)
- Mt. Patterson 24 (LIN) LXXIV
- Mt. Piper 26 (ESM) XXVII  
(= Piper Pk.)
- Mt. Pisgah 12 (ELKO) XC
- Mt. Poston (Toiyabe Mts., s. of  
39° N. Lat.) 21 (NYE)  
IV, LXXXVII
- Mt. Prometheus 15 (LAN) LXX
- Mt. Rose (17 N, 18 E) (10,800  
ft.) 13 (W)
- Mt. Rose Public Camp Ground  
(7 mi. w. of Reno Hot Sprs.  
on Galena Cr.) 13 (W)
- Mt. Rose Summit (8933 ft.)  
13 (W) XVII
- Mt. Shader 31-1 (NYE) XLIX
- Mt. Sherman 21 (NYE) LXXXVII  
(= Sherman Pk.)
- Mt. Siegel (Pine Nut Range) 19  
(DOUG); 13 (LY ?) VIII
- Mt. Smeaton 13 (W) LXXXVII



- Mt. Stirling (8183 ft.) 32  
(NYE) XXV
- Mt. Taylor 12 (ELKO) II
- Mt. Tenabo 10 (LAN)
- Mt. Tenar Dist. 10 (LAN) XC
- Mt. Tobin (9779 ft.) 9 (PER)  
XXI
- Mt. Velma (8200 ft.) 5 (ELKO)  
LXXIII
- Mt. Vernon Dist. 16 (LAN)  
LXXXVII
- Mt. Washington 24 (WP)
- Mt. Wilson (6801 ft.) 19 (LY)
- Mt. Wilson 24 (LIN)
- Mt. Wilson 25 (ESM) LXXXVII
- Mozel 10 (LAN) XXV
- Mud Cr. 2 (HUM)
- Mud Cr. 7 (W) LXXXVIII  
(= Buffalo Cr.)
- Mud Dry L. 26 (NYE) XXV  
(= Dry Mud L.)
- Muddy Cr. 29, 33 (CL) V  
(Muddy R. of II)
- Muddy Creek Valley 33 (CL)  
LXXIX
- Muddy Mts. 33 (CL) V
- Muddy Pk. (5790 ft.) (in  
Muddy Mts.) 33 (CL) V
- Muddy Range 33 (CL) II
- Muddy R. 33 (CL) I, II; 29,  
33 (CL) VIII, XXV
- Muddy Spr. 33-f (CL) XV, XC
- Mud Flat 7 (W) I
- Mud Flat 7 (HUM) I
- Mud L. 1 (W) I, II
- Mud L. 1, 7 (W, HUM ?) VIII  
(now Black Rock Desert ?)
- Mud L. 2-b (HUM) XI
- Mud L. 3-h (HUM) XII
- Mud L. 7 (PER) VI (now southern  
end of Black Rock Desert)
- Mud L. 7 (W, HUM) I; 7  
(W, PER) II
- Mud Lakes 7, 8 (W, PER) IV  
(lakes)
- Mud L. 26 (NYE) II
- Mud L. (1 S, 47 E) 27 (NYE)
- Mud Lake Meadows 1 (W) LXXXVI
- Mud Lake Pk. 7 (W, PER ?) VIII,  
LXXXVI (Kumiva Pk.?)
- Mud Meadow Cr. 1 (HUM)
- Mud Sprs. (43 N, 52 E) 4  
(ELKO) LXXIII
- Mud Spr. 9-f (PER) XXXIV
- Mud Spr. (near Bullion) 11  
(ELKO) II
- Mud Spr. 14-h (CH) XXXII
- Mud Spr. (14 N, 47 E) 16  
(NYE) LXX
- Mud Spr. (15 N, 59 E) 17  
(WP) LXIX





- Mud Spr. (14 N, 62 E) 18  
(WP) LXIX
- Mud Spr. (14 N, 68 E) 18  
(WP) LXIX
- Mud Spr. (22 N, 65 E) 18  
(WP) LXIX
- Mud Spr. (15 N, 69 E) 18  
(WP) LXIX
- Mud Spr. (17 N, 68 E) 18  
(WP) LXIX
- Mud Spr. 20-i (MIN) LIII
- Mud Spr. 21-g (NYE) XLVII
- Mud Spr. 21-l (NYE) XLVII
- Mud Spr. (4 N, 46 E) 22  
(NYE) LXX
- Mud Spr. (12 N, 45 E) 22  
(NYE) LXX
- Mud Spr. (e. of Emigrant  
Valley) 28 (LIN) V
- Mud Spr. 31-a (NYE) XVI,  
XLIX
- Mud Spring Can. 20-i (MIN)  
LIII, LXVI
- Mud Spring Can. 22 (NYE) LXX
- Mud Spring Cr. 11 (ELKO) LXXII
- Mud Springs A.S. 22 (NYE) LXX
- Mud Spring Valley 2 (HUM)  
LXXXIII
- Mule Can. 8-e (PER) XXXIII
- Mule Cañon 10 (EUR) LXXIV  
(town)
- Mule Spr. 32-n (CL) II, LII  
(Spring Mts.)
- Mullen 13 (W) XIX
- Mullens Pass 13 (W) XIX
- Mullinix Cr. 3 (HUM) LXXI
- Mullins Cr. (Pahrah Range)  
13 (W)
- Muncy (s.e. of Aurum, on e. side  
of Shell Creek Range) 18  
(WP) II (often visited by  
M. E. Jones)
- Muncy Cr. 18 (WP) LXIX
- Murder Rock 2 (HUM) LXXXVI
- Murphy & Johnson 8 (PER)  
LXXXVI
- Murphy Can. 15 (LAN) LXX
- Murphy Cr. 11 (ELKO) XL
- Murphy Corral 5 (ELKO) LXXIV
- Murphy's 14 (CH) LXXXIII
- Murphy Spr. 23 (NYE) LXIX
- Murphy Sta. 14 (CH) LXXXVII
- Murphys Well 20-c (MIN) LIII
- Murphy Wash 5 (ELKO) XLI
- Murphy Wash 23 (NYE) LXIX
- Murphy Wash 24 (WP) LXIX
- Murray Camp (see Murray Placer  
Camp)
- Murray Can. 11 (WP) XCV
- Murray Can. 18 (WP) LXIX
- Murray Cr. 18 (WP) LXIX
- Murray Placer Camp (Wassuk  
Range) 20 (MIN)



- Murray Placer Mine (8 N, 28 E) 20 (MIN) LIV
- Murry(s) Can. 11, 17 (WP) II, XVIII
- Murry Cr. 18 (WP) XIII, XVIII
- Mustang Butte 5 (ELKO) LXXIII
- Mustang Draw 5 (ELKO) XLI
- Mustang Hill 21 (NYE) LXI
- Mustang Mt. (10,316 or 10,252 ft.) (in White Mts.) 25 (ESM) III, XXIII, XXXIX
- Mustang Spr. 5 (ELKO) XLI
- Mustang Spr. (14 N, 59 E) 17 (WP) LXIX
- Mustang Spr. 23 (LIN) LXIX
- Muttlebury Can. 8-o (PER) XXXIII
- Myers Cr. 11 (ELKO) LXXII
- Myra Mt. 26 (ESM) LVI
- Mystic Pk. 3 (HUM) LXXX
- Mystic Spr. 8 (PER) LXIII
- N.
- Nache Pk. 13 (W, CH) XXXI
- Nardi 5 (ELKO) II
- Narrows 33 (CL) III
- Natchez 5 (ELKO) II, XXV
- Natches Pass 9-e (PER) XXXIV
- National 3 (HUM) I, II, XVII, XXV
- National Gulch (w. side Santa Rosa Range) 3 (HUM)
- Native Copper (mine) 19 (LY) LXIV
- Naval Ammunition Depot 20 (MIN)
- Navy Beach (8 N, 29 E) 20 (MIN) LIV
- Nay Ranch 22 (NYE) LXX
- Nay's Sta. 22 (NYE) LXXIV
- Nealman Ranch 21 (NYE) LXX
- Needle Mts. 29-d (LIN) XIV, XXIII, XXV
- Needle Pk. (7678 ft.) 9-j (PER) XXXIV
- Needle Pks. 22 (NYE) XCVIII
- Negro Cr. 1, 7 (W)
- Neill Cr. (e. of Diamond Mts.?) 17 (WP) XVIII
- Neilson (mine) 19 (LY) LXIV
- Neilson Ranch (1 mi. e. of Steamboat Sprs.) 13 (W)
- Neligh 32 (CL) LXXX
- Nellie Spr. (23 mi. s.e. of Vya) 1 (W)
- Nelson 9 (HUM) XXV
- Nelson 35 (CL) I, II, XXV
- Nelson Cr. 12 (ELKO) I, II
- Nenzel Crown Point Mines Co. 8 (PER) LXIII
- Nenzel Hill 8-1 (PER) XXXIII

1. The first part of the document discusses the importance of maintaining accurate records of all transactions. It emphasizes that this is crucial for the company's financial health and for providing transparency to stakeholders.

2. The second part outlines the specific procedures for recording transactions, including the use of standardized forms and the requirement for double-checking entries. It also mentions the need for regular audits to ensure the accuracy of the data.

3. The third part addresses the issue of data security, highlighting the risks of unauthorized access and the importance of implementing robust security measures. It suggests using secure storage solutions and limiting access to authorized personnel only.

4. The fourth part discusses the role of technology in streamlining the recording process. It mentions the use of accounting software and the benefits of automation in reducing errors and saving time.


5. The fifth part concludes by summarizing the key points and reiterating the company's commitment to high standards of financial reporting and transparency.

- Nenzel Sta. (Oreana P.O.)  
8 (PER) LXXIV
- Nevada 14 (LY or CH) VIII  
(town)
- Nev(ada) Almaden Mines  
8 (PER) LXXIV
- Nevada Crown Mine 14-p (CH)  
XXXII
- Nevada Denver (mine) 19 (LY)  
LXIV
- Nevada Dist. 13 (STOR) LXXXVI
- Nevada Empire (mine) 19 (LY)  
LXIV
- Nevada Game Farm (7 mi. s.w.  
of Reno) 13 (W)
- Nevada Hills Mine 14-p (CH)  
XXXII
- Nev(ada) (-) Mass(achusetts)  
Tungsten Mine 8-d (PER)  
XXV, XXXIII
- Nevada Mine 21-e (MIN) XLVII
- Nevada Nat. For. 32, 28, 23,  
17, 18 (LIN, NYE, WP,  
CL) (includes Dixie Nat.  
For. of other Nevada  
Maps) LXXV, LXXVI
- Nevada Packard Mines Co.  
8 (PER) LXIII
- Nevada Quicksilver Mine 8-p  
(PER) XXXIII
- Nevada Sulphur Mine 8 (HUM)  
LXXIV, XC
- Nevada-Utah Boundary Mon.  
(15 N, 70 E) 18 (WP)  
LXIX
- Nevin(s) 10 (EUR) XXV, LXXIV
- Newark 17 (EUR, WP) LXXIV
- Newark Lake 17 (WP) LXXX  
(= Alkali Flat)
- Newark Mills 17 (WP) XXV
- Newark Pk. 17 (EUR, WP) XCI
- Newark Salt Lake 17 (WP) LXXIV  
(= Alkali Flat)
- Newark Valley 17 (WP) II  
(valley)
- Newberry Mt. 35 (CL) XXIV
- Newberry Mts. 35 (CL) II, XXV
- New Boston 20 (MIN) XXVII
- New Central 8 (HUM) LXXIV
- Newcomb 7 (W) XIX
- New Comstock 33 (CL) C
- New Esmeralda Dist. 20 (MIN)  
VIII, LXXXVI (partly in  
California)
- New Geiger Grade 13 (STOR, W)
- Newhouse Pk. (5834 ft.) 19  
(LY) LXIV
- Newland 24 (LIN) XXV, XXVII
- Newlands Project 14 (CH)
- Newlands Reclamation Project  
Area 13, 14 (LY, CH)  
LXXVI (= Newlands Project)
- Newmarker Can. (9 mi. s.e. of  
Reno) 13 (W)





- Newpass 15 (LAN) LXXIV (town)
- New Pass 15 (CH or LAN) VIII  
(town)
- New Pass 15 (CH, LAN) (pass ?)
- New Pass Mts. 15 (CH, LAN,  
PER) XXVII (= New Pass  
Range)
- New Pass Pk. 15 (LAN)  
XXVII, XCIV
- New Pass Range 15 (LAN, CH) II
- New Reveille 27-d (NYE) XVI,  
XXV
- New R. 14 (CH) I
- New Slough 14 (CH) LXXXIX
- New Virginia Dist. 13 (CH)  
LXXXVII
- New Year L. 1 (W) I, II, IX
- New Year Mine 34 (CL) L
- New York Can. (EUR) (appears  
on P. Train's specimens)
- New York Can. 15 (LAN) LXX
- New York Can. 15, 21 (NYE) LXX
- New York Can. 26 (ESM) LI
- New York Dist. 34, 35 (CL) XCI  
(partly in California)
- New York House 13 (LY) LXXXIV
- New York Tonopah (mine) 21  
(ESM) LX
- Niagara Cr. 4 (ELKO) I, II
- Nichols 25 (MIN) XXV, XXXIX
- Nickel Spr. 22 (NYE) LXX
- Nickerbocker 21 (NYE) LXXXVII
- Nickle 15 (CH) XXV
- Nick Rogers Indian Ranch (e.  
slope of Toiyabe Range)  
15 (NYE)
- Nigger Cr. 18 (WP)
- Nigger Cr. (16 N, 68, 69 E)  
18 (WP) LXIX
- Nigger Cr. (18 N, 66 E) 18  
(WP) LXIX
- Nightingale 7 (PER) XVII
- Nightingale Mts. 7, 13 (W,  
PER, CH) II
- Nightingale Range 7, 13 (PER)  
XXV (= Nightingale Mts.  
plus Selenite Range)
- Nightingill Mts. 7 (PER)  
LXXXIII (= Nightingale Mts.)
- Nightingalls Pass 7 (W) LXXXVI
- Nine Mile Can. 24 (WP) LXIX
- Nine-mile Cr. 16-o,p (EUR) XXXV
- Ninetynine Mine 34-c (CL)  
XLVI, LXXIV
- Ninetynine Spring 34-c (CL)  
XLVI
- Nipton 34 (California) (visited  
by M. E. Jones between Apr.  
26 and May 2, 1907. It  
appears on his labels as  
"Nipton, Nevada")
- Nixon 13 (W) I, II



- Nixon Pk. 27 (NYE)  
 Nixon P.O. (Piute Indian Agency) 13 (W) LXXIV  
 Noble 6 (ELKO) II, XXV  
 Nobles Rd. 7 (W) LXXXVI, LXXXVIII  
 Nolan 20 (MIN) II  
 Nolan Sta. 20 (MIN) XXV (= Rand)  
 Nordyke 19 (LY) I, II, XXV  
 Norlan 5 (ELKO) LXXIV  
 Northam 13 (CH) I, II  
 North Battle Mountain 10 (LAN) III, XXV (= Rennox)  
 North Can. 13 (ORM) XIX  
 North Can. 20-j (MIN) LIII, LXVI  
 North Carson 13 (ORM) XIX  
 North Carson L. 14 (CH) XCIII (= Carson Sink)  
 North Cat Can. (w. side of Mt. Grant) 20 (MIN)  
 North Cr. 5 (ELKO) LXXIII  
 North Cr. (19 N, 65 E) 18 (WP) LXIX  
 North Cr. (19 N, 66 E) 18 (WP) LXIX  
 North Cr. (21 N, 65 E) 18 (WP) LXIX  
 North Creek A.S. 18 (WP) LXIX  
 N(orth ?) Flat (triang. sta.) 13 (W) LXVIII  
North Fork 5 (ELKO) I, II  
 North Fork (Cr.) 11 (ELKO) XL  
 North Fork Range 5 (ELKO) LXXIV  
 North Furlong Cr. 11 (ELKO) XL  
 North Furlong L. 11 (ELKO) XL  
 North Gulch (near Hiko Spr., Newberry Mts.) 35 (CL)  
 North Hill (triang. sta.) 15 (LAN) LXX  
 North Humboldt Valley 5 (ELKO) XX  
 Northington Pk. 28 (LIN) II (= Worthington Pk.)  
 North Las Vegas 32 (CL) III  
 North Manhattan 21-h (NYE) XLVII  
 North Meridian (triang. sta.) 21 (NYE) LXX  
 North Merritt (8789 ft.) 5 (ELKO) LXXIII  
 N(orth) Mesa (5 mi. n. of Vya) 1 (W)  
 North Pass 6 (ELKO) LXXXVII, XC  
North Pk. (8577 ft.) 9 (HUM) II (north Peak of Battle Mt.)  
 North Pk. 35 (CL) II  
 North Peter(s) Ranch 11 (ELKO) XLII, LXXII



- North Powell Mt. (9545 ft.) 20  
(MIN) LXVI (= Powell Mt.)
- North Ruby Valley Sch. 11  
(ELKO) XL
- North Spr. 26 (ESM) LI
- Norths Ranch 3 (HUM) I, XXVII
- North Star (mine) 21 (NYE) LX
- North Twin R. 21-c,d (NYE)  
XLVII
- North Twin River Dist. 15  
(NYE) XCI
- Northumberland Can. 16-m  
(NYE) XXXV
- Northumberland Cave 22  
(NYE) XXV
- Northumberland Dist. 16, 22  
(NYE) LXXXVII
- Northumberland Pass 22 (NYE)  
XXVII
- North Wallace Can. 16 (LAN,  
EUR) LXX
- Norton 15 (LAN) XCIV
- Norton Ranch 8-b (HUM) XXXVIII
- Noys Ranch 22 (NYE) LXX
- Nugent Wash 20-c (MIN) LIII
- Numana 13 (W) II
- Nut Mts, 19 (DOUG) LXVI  
(= Pine Nut Mts.)
- Nut Pine Can, 15 (NYE) LXX
- Nyala 23 (NYE) I, II
- Nye Can. 19 (LY) III, XXV,  
XCVII
- Nyes L. 1 (W) LXXXVI
- Nye's Ranch 19 (MIN) LXXV
- Nyswanger 20 (MIN) LXXXV
- 0.
- Oak 16 (EUR) II, XXVII
- Oak Creek Spr. 32-o (CL) LII
- Oak Flat 29 (LIN) XLV
- Oak Spr. 27-p (NYE) XVI
- Oak Spring 27 (NYE) XXV
- Oak Spring Butte 27-1,p (NYE)  
XVI
- Oak Wells Spr. (4 S, 69 E)  
29 (LIN)
- Oasis 6 (ELKO) XVII
- Oasis Mt. 27 (NYE)
- Oasis Valley 27, 31 (NYE) V,  
XVI
- Oasis Valley 31-a,b (NYE) XLIX
- Obsidian Butte 27-i (NYE) XVI
- Ocala 14 (CH) II, XXV
- Oceola 18 (WP) XXV (Osceola  
of various maps)
- Ocher Valley 18 (WP) XIII
- Octopus Can. (Rochester Dist.,  
Humboldt Range) 8 (PER)
- Octopus Mine 8 (PER) LXIII
- Odgers Cr. 18 (WP) LXIX
- O'Donnell Pass 15 (NYE, LAN,  
CH) LXX





- O'Donnell Spr. 8-d (HUM) XXXIII      Old Davis Ranch 25 (ESM) XXXIX
- O'Donnel Pass 15 (CH, NYE)  
LXXXVII      Old Emigrant Rd. 8-p (PER)  
XXXIII
- O'Hara Pk. 10 (LAN)      Old Fort Churchill State Park  
13 (LY) LXXX
- O'Heals 13 (W) LXXXVII      Old Fort Defiance 13 (W) II,  
XXV
- Ohio 9 (PER) LXXXIII      Old Fort MacGarry (Old Camp  
McGarry ?) (Summit Lake  
Ind. Res.) 1 (HUM)
- Ohio Tonopah (mine) 21 (NYE) LX      Old Geiger Grade (15 or more mi.  
s. & e. of Reno) 13 (W)
- Ohio Spr. 18 (WP) LXIX      Old Glory Shaft 17 (WP) LXII
- Ola 12 (ELKO) II      Old Idaho Stage Rd. 8-d,h (PER)  
XXXIII
- Olcott Pk. (7974' ft.) 34 (CL)  
II, V (= Potosi Mt.)      Old Indian Battle Ground 10  
(LAN) LXXX
- Old Cala Crossing 33 (CL) V      Old Indian Fort 9-g (HUM) XXXIV
- Old California Crossing 33-f  
(CL) XV      Old Jct. 26 (ESM) II
- Old California Trail 33-i,e,f  
(CL) XV      Old Manhattan Gulch 21 (NYE)  
LXI
- Old Callville 33-n (CL) XV      Oldmans Can. 18 (WP) LXIX
- Old Camp 26 (ESM) XXV      Old Mill 22 (NYE) XXV
- Old Camp Halleck Military Res-  
ervation 11 (ELKO) LXXIV      Old Mill Tank 13 (LY) LXXXIV
- Old Camp McDermitt 3 (HUM) II      Old Mormon Sta. 19 (DOUG)  
LXXXVI
- Old Camp McDermitt Military Res-  
ervation 3 (HUM) LXXI      Old Osterman Grade 13 (DOUG)
- Old Camp McGarry 1 (HUM) II, XXV      Old Overton 33-g (CL) XV
- Old Camp Ruby 11 (ELKO) LXXIV      Old Porter Ranch 11 (ELKO)  
XLII
- Old Camp Scott 3 (HUM) XC      Old Potosi Dist. 32, 34 (CL)  
XCI (Yellow Pine Dist.)
- Old Channel (of Petersen Cr.)  
15 (LAN) XCIV
- Old Channel (of South Cr.)  
15 (LAN) XCIV



- Old Potosi Mine 34 (CL) XC
- Old Ranch 15 (LAN) XCIV
- Old R. 14 (CH) II, LXXXVII
- Old River District (7.5 -  
8.5 mi. n. of Fallon)  
14 (CH)
- Old River Sta. 14 (CH) LXXXVII
- Olds 19 (DOUG) LXXXVI
- Old Scott Ranch 5 (ELKO) XLI
- Old Stage Station Spr. 17  
(WP) LXXX, C
- Old Sta. 5 (ELKO) XC
- Old Timber Reserve 11 (ELKO)  
LXXIV
- Old Tuscarora 4 (ELKO) LXXIII
- Olinghouse 13 (W) I, II, XXV
- Omar 6 (ELKO) II, LXXIV
- Ombe Mts. 6 (ELKO) LXXXVII  
(partly in Utah)
- Omco 21 (MIN) I, II
- "119" Pk. 1-h (HUM) IX
- Oneida 13 (W) LXXXVI
- O'Neil 5 (ELKO) I, II, XXV,  
LXXIV
- O'Neil 13 (W) LXXXVII
- O'Neil Cr. 5 (ELKO) LXXIII
- Oneota 23 (LIN) XXV
- Onion Hill (5 mi. s.w. of  
Reno) 13 (W)
- Onkoweit Mts. 18 (WP) LXXXVII
- Opal Mts. 35 (CL) XXVII
- Ophir 13 (W) III, VIII, XIX
- Ophir Can. (Toyabe Mts., near  
39° N. Lat.) 21 (NYE) IV
- Ophir Canon 21 (NYE) LXXXVII  
(town)
- Ophir Cr. 13 (W) LXVIII
- Ophir Cr. 21-c,d (NYE) XLVII
- Ophir Creek Can. 21 (NYE)  
(Ophir Can.)
- Ophir Grade (w. slope of  
Toyabe Range) 21 (NYE)
- Ophir Summit (w. slope of  
Toyabe Range) 21 (NYE)
- Ophir Summit Grade (w. slope of  
Toyabe Range) 21 (NYE)
- Ophir Wash 21 (NYE) LXX
- Ophir Works 13 (W) LXXXVI
- Oreana 8 (PER) I, II, IV
- Oreana Pk. (9380 ft.) 19  
(DOUG) XXII
- Oriental (near Gold Mountain)  
26 (ESM)
- Oriental Wash 26 (ESM) XVI
- Original 31-a (NYE) XLIX
- Original Bullfrog Mine 31  
(NYE) LVII
- Orizaba Mine 21-f (NYE) XLVII
- Orizara Mine 21 (NYE) LXXIV





- Ormsby Battle Ground 13 (W)  
LXXXVI
- Oro 20 (MIN) XXV
- Oro Amigo Mine 34 (CL) L
- Oro City 20-j (MIN) LIII
- Oro Fino Dist. 9 (PER) LXXXVII
- Oro Hanna Spr. 34-h (CL) XLVI
- Orovada 3 (HUM) III
- Osceola 18 (WP) I, II, XVII,  
LXIX
- Osceola Can. (Snake Range) 18  
(WP)
- Osgood Mts. 3, 9 (HUM) XXXIV
- Osgood Pk. 3 (HUM) LXXIV
- Osino 11 (ELKO) II, XX
- Osobb Valley 14 (CH) XXVII  
(= Dixie Valley)
- Ostergard Can. 18 (WP) LXIX
- Osterman Grade 13 (ORM) LXVIII
- Otego 6 (ELKO) XX
- Otis Cr. 19 (DOUG) I, II
- O'Toole Cr. 18 (WP) LXIX
- Otoole Ranch 15 (NYE) LXX
- Ott Cr. 4 (ELKO) LXXIII
- Otts Cr. 19 (DOUG) LXVI  
(= Otis Cr.)
- Overland Can. 11 (ELKO)
- Overland Cr. 11 (ELKO)
- Overland Farm 11 (ELKO) XC
- Overland L. 11 (ELKO)
- Overland Pass (6790 ft.) 11  
(WP) XLII
- Overland Stage Rd. 18 (WP)  
LXXXVII
- Overlook 13 (ORM) LXVI, LXVIII
- Overman 13 (STOR) II
- Overton 33 (CL) I, II, V
- Owayhee R. 4 (ELKO) IV  
(= modern south fork,  
Owyhee R.)
- Owens 32-k (CL) II, LII
- Owyhee 4 (ELKO) I, II
- Owyhee Desert 4 (ELKO) XX
- Owyhee R. 4 (ELKO) I; 4, 5  
(ELKO) II; 5 (ELKO) VIII
- Owyhee R. 4 (ELKO) XVII, XX  
(= south fork Owyhee R.)
- Owyhee R., east fork 4, 5 (ELKO)  
XVII, XX (= Owyhee R.)
- Owyhee R., south fork 4 (ELKO)  
II
- Ox Corral Cr. 16 (LAN) XXII,  
XXXV
- Ox Spr. (Quinn Canyon Range)  
23 (NYE)
- Ox Spring Cr. 23 (NYE) LXIX
- P.
- Pablo Cr. 21 (NYE)



