

## Historic, archived document

Do not assume content reflects current scientific knowledge, policies, or practices.

Easton 7 (W) II, XIV

East Valley 29-4 (LIM) XII  
(1900)

Easton 8 (W) III, XV

East Valley 30-4 (LIM) XIII  
(1900)

Easton 9 (W) IV, XVI

East Valley 31-4 (LIM) XIV  
(1900)

Easton 10 (W) V, XVII

East Valley 32-4 (LIM) XV  
(1900)

Easton 11 (W) VI, XVIII

East Valley 33-4 (LIM) XVI  
(1900)

Easton 12 (W) VII, XIX

East Valley 34-4 (LIM) XVII  
(1900)

Easton 13 (W) VIII, XX

East Valley 35-4 (LIM) XVIII  
(1900)

Easton 14 (W) IX, XXI

East Valley 36-4 (LIM) XIX  
(1900)

Easton 15 (W) X, XXII

East Valley 37-4 (LIM) XX  
(1900)

Easton 16 (W) XI, XXIII

East Valley 38-4 (LIM) XXI  
(1900)

Easton 17 (W) XII, XXIV

East Valley 39-4 (LIM) XXII  
(1900)

Easton 18 (W) XIII, XXV

East Valley 40-4 (LIM) XXIII  
(1900)

Easton 19 (W) XIV, XXVI

East Valley 41-4 (LIM) XXIV  
(1900)

Easton 20 (W) XV, XXVII

East Valley 42-4 (LIM) XXV  
(1900)

Easton 21 (W) XVI, XXVIII

East Valley 43-4 (LIM) XXVI  
(1900)

Easton 22 (W) XVII, XXIX

East Valley 44-4 (LIM) XXVII  
(1900)

Easton 23 (W) XVIII, XXX

East Valley 45-4 (LIM) XXVIII  
(1900)

Easton 24 (W) XIX, XXXI

East Valley 46-4 (LIM) XXIX  
(1900)

Easton 25 (W) XX, XXXII

East Valley 47-4 (LIM) XXX  
(1900)


Easton 26 (W) XXI, XXXIII

East Valley 48-4 (LIM) XXXI  
(1900)

Easton 27 (W) XXII, XXXIV

East Valley 49-4 (LIM) XXXII  
(1900)

5  
276  
7, pt. 2



CONTRIBUTIONS TOWARD  
A FLORA OF NEVADA. NO. 29.

- - -

INDEX TO THE GEOGRAPHICAL NAMES OF NEVADA.

by

ROGERS McVAUGH and F. R. FOSBERG

PART II - (ECK - PAB)

June 1, 1941

---

Issued by

The Division of Plant Exploration and Introduction,  
Bureau of Plant Industry,  
U. S. Department of Agriculture,  
Washington, D. C.

- - -

Work Projects Administration of Nevada,  
Projects, O. P. 65-2-04-13, W. P. 658;  
O. P. 165-2-04-21, W. P. 752.

- - -

Collaborator

University of Nevada

Address all queries concerning this publication to the Division  
of Plant Exploration and Introduction, Bureau of Plant Industry,  
U. S. Department of Agriculture, Washington, D. C.



CONTRIBUTIONS TOWARD  
A FLORA OF NEVADA. NO. 29.

- - -

INDEX TO THE GEOGRAPHICAL NAMES OF NEVADA.

by

ROGERS McVAUGH and F. R. FOSBERG

PART II - (ECK - PAB)

June 1, 1941

---

Issued by

The Division of Plant Exploration and Introduction,  
Bureau of Plant Industry,  
U. S. Department of Agriculture,  
Washington, D. C.

- - -


Work Projects Administration of Nevada,  
Projects, O. P. 65-2-04-13, W. P. 658;  
O. P. 165-2-04-21, W. P. 752.

- - -

Collaborator

University of Nevada

Address all queries concerning this publication to the Division  
of Plant Exploration and Introduction, Bureau of Plant Industry,  
U. S. Department of Agriculture, Washington, D. C.



- Eckles 6 (ELKO) XXV
- Eclipse Dist. 21 (NYE) LXXXVII
- Eclipse Rock 6 (ELKO) XC
- Eden 27-c (NYE) XVI, XXV
- Eden Cr. 3 (HUM)
- Eden Cr. 9 (PER) I, II
- Eden Valley 3 (HUM) (valley)
- Edgemont 4 (ELKO) II, XXV
- Edgewood 19 (DOUG) LXVI
- Edgewood Spr. 21-a (NYE) XLVII
- Edith 13 (W) XXVIII
- Edward's 24 (LIN) XCVIII
- Edwards Cr. 15 (CH) I
- Edwards Creek 15 (CH ?) VIII  
(town)
- Edwards Creek Mts. 15 (CH)  
LXXXIII (? = Clan Alpine  
Mts.)
- Edwards Creek Ranch (9 mi. n.e.  
of Alpine) 15 (CH)
- Edwards Creek Sta. 15 (CH)  
LXXXIII
- Edwards Creek Valley 15 (CH)  
II (valley)
- Edwill 13 (W) XXVIII
- Egan 17 (WP) IV; 18 (WP) XXV
- Egan Can. 18 (WP) II
- Egan Mts. 17 (WP) IV
- Egan Range 17, 18, 24 (WP) II
- Egans Can. 18 (WP) VIII
- Egbert 14 (CH) XXV
- Eggert Ranch 15 (NYE) LXX
- Eglon 3 (HUM) II, XXV
- Ehret 34 (CL) I, II (R.R.  
name Sloan)
- Eightmile Can. 18 (WP) LXIX
- Eight Mile Cr. 3 (HUM) II
- Eight Mile Flat 14 (CH) XXII,  
XXXII (= Sand Springs  
Salt Flat)
- 8 Mile Ranch 24 (LIN) LXXIV
- Elaine 12 (ELKO) XC
- Elbow Can. 9-b (PER) XXXIV
- Elbow Ranch 19 (MIN) LXXXV
- Elburz 11 (ELKO) II, XXI, XXV
- Elderberry Spr. 32 (CL) XC
- Elder Cr. 9-d,h (HUM) XXXIV
- Elder Cr. 10 (LAN) I, II
- Eldorado 35 (CL) XVII, XXV
- Eldorado Can. 8-g,h (PER)  
XXXIII
- Eldorado Can. 13 (LY, ORM)  
I, VIII
- El Dorado Can. 13 (LY) LXXXIV
- Eldorado Can. 35 (CL) II, VIII
- Eldorado Cañon Dist. 34, 35 (CL)  
LXXXVII (partly in Arizona)
- Eldorado Can. Dist. 35 (CL) XC

1. The first part of the document discusses the importance of maintaining accurate records of all transactions. It emphasizes that this is essential for the proper management of the organization's finances and for ensuring compliance with applicable laws and regulations.

2. The second part of the document outlines the specific procedures that should be followed when recording transactions. This includes the use of standardized forms and the requirement that all entries be supported by appropriate documentation.

3. The third part of the document discusses the importance of regular audits and reviews of the financial records. It notes that these activities are necessary to identify any errors or irregularities and to ensure that the records are accurate and complete.

4. The fourth part of the document provides a detailed description of the various types of transactions that should be recorded. This includes sales, purchases, and other financial activities that are essential to the organization's operations.

5. The fifth part of the document discusses the importance of maintaining the confidentiality of financial information. It notes that this information is often sensitive and that it is essential to take appropriate measures to protect it from unauthorized access.

6. The sixth part of the document provides a summary of the key points discussed in the document. It emphasizes that the proper management of financial records is essential for the success of the organization and for the protection of its interests.

7. The seventh part of the document discusses the importance of maintaining accurate records of all transactions. It emphasizes that this is essential for the proper management of the organization's finances and for ensuring compliance with applicable laws and regulations.

8. The eighth part of the document outlines the specific procedures that should be followed when recording transactions. This includes the use of standardized forms and the requirement that all entries be supported by appropriate documentation.

9. The ninth part of the document discusses the importance of regular audits and reviews of the financial records. It notes that these activities are necessary to identify any errors or irregularities and to ensure that the records are accurate and complete.

10. The tenth part of the document provides a detailed description of the various types of transactions that should be recorded. This includes sales, purchases, and other financial activities that are essential to the organization's operations.

11. The eleventh part of the document discusses the importance of maintaining the confidentiality of financial information. It notes that this information is often sensitive and that it is essential to take appropriate measures to protect it from unauthorized access.

12. The twelfth part of the document provides a summary of the key points discussed in the document. It emphasizes that the proper management of financial records is essential for the success of the organization and for the protection of its interests.



- Eldorado Cr. 8 (PER) LXXXIII  
 Eldorado Dist. 8 (PER) LXXXVI  
 Eldorado Dist. 9 (PER) VIII  
 Eldorado Ferry 35 (CL) V, LXV  
 Eldorado Mts. 35 (CL) XXIV  
Eldorado Nat. For. 19 (DOUG)  
 LXXVI  
 Eldorado Range 35 (CL) II, XXV  
 Eldridge 18 (WP) LXIX  
 Eleven Mile Can. 14 (CH) XCI  
Elgin 29 (LIN) I, II  
 Elijah Hill 18 (WP) XIII  
 Elk Horn 15 (LAN) XCIV  
 Elkhorn Can. 15 (LAN) LXX  
 Elkhorn Can. 22 (NYE) LXX  
 Elkhorn Cr. 15 (LAN) LXX  
Elk Mt(s). 5 (ELKO) LXXIII  
Elko 11 (ELKO) I, II  
 Elko Indian Colony 11 ? (ELKO)  
 Elko Ind. Res. 11 (ELKO) LXXVI  
 Elk Point 19 (DOUG) LXVIII  
 Elliott Ranch 11 (ELKO) XLII  
Ellison 9 (HUM) II  
 Ellison Cr. 17, 23 (WP) XXV  
 Ellison Ranch 4 (ELKO) XXV  
 Ellison Ranch 9-d (HUM) XXXIV  
 Ellison R.S. 17 (WP) LXIX  
 Ellison Spr. (Jarbidge Mts.)  
 5 (ELKO)  
 Ellsworth 21 (NYE) VIII, XXV,  
 LXXXVII  
 Elsworth 21 (NYE) XCVII  
Ely 18 (WP) I, II  
 Ely (triang. sta.) 18 (WP)  
 LXIX  
 Ely Brick Yard 18 (WP) LXIX  
 Ely-Centennial Tunnel 18 (WP)  
 LXII  
 Ely Jct. 18 (WP) II  
 Ely Mt. 29 (LIN) (= Mt. Ely)  
Ely Range 24 (LIN) II, V  
 Ely Range 24 (WP, LIN) XXV  
 (= southern part of Egan  
 Range, not Ely Range of  
 Land Office map)  
 Ely Rd. 24 (LIN) XLIII  
 Ely Sprs. 29 (LIN) XLV  
 Emigrant (triang. sta.) 15  
 (LAN) LXX  
 Emigrant Can. 9-c (HUM) XXXIV  
 Emigrant Pass (6121 ft.) 10  
 (EUR) XVII  
 Emigrant Pass 15 (LAN) XCIV  
 Emigrant Pass 21 (ESM) II  
 Emigrant Pass 26 (ESM) XXV, LI  
 Emigrant Pk. 15 (LAN) XXVII,  
 XCIV




- Emigrant Pk. (6880 ft.) 26 (ESM) Eshack Range 17, 23, 24 (WP, LIN) LXXXVII (East Range)
- Emigrant Spr. 1 (W) II Esmeralda (Mt.) (4947 ft.) 26 (ESM) LXVII
- Emigrant Sprs. (44 N, 67 E) 6 (ELKO) Esmeralda County Cornerstone (triang. sta.) 21, 26 (NYE, ESM) LXX
- Emigrant Spr. (17 N, 57 E) 17 (WP) LXIX Esmeralda Dist. 20 (MIN) VIII, LXXXVI (partly in California)
- Emigrant Spr. (9 N, 62 E) 23 (NYE) II E-Spear Ranch (3 mi. e. of Cold Creek Spr.) 32 (CL)
- Emigrant Valley 28 (NYE, LIN) II (valley) Espil Ranch 1 (W) (see Martin Espil Ranch)
- Empire 7 (W) XVII Espina Hill 26 (NYE) LVI
- Empire 13 (ORM) I, II, XIX, LXXXIV Essex 13 (W) XXXVII
- Empire 35 (CL) XXV Etchegoyhen Ranch 9-j (PER) XXXIV
- Empire City 13 (ORM) VIII (= Empire) Etna 29 (LIN) II, XXV
- Empire Dist. 22 (NYE) LXXXVII, XCI Eugene (Dist.?) 8 (HUM, PER) LXXXIII
- Empire Mine (15 mi. s.e. of Searchlight) 35 (CL) Eugene Mts. 8 (HUM, PER) II, IV
- Empire Mining Camp (14 mi. s.e. of Searchlight) 35 (CL) Eureka (ORM) II
- Empire Ranch (Anderson) 6 (NYE) XCIV Eureka 17 (EUR) I
- Empire Wash 35 (CL) Eureka 33 (CL) XXV
- Engadine 29 (LIN) I, XXV Eureka Dist. 16, 17 (EUR) LXXXVII
- Engelmann Cr. 15 (LAN) XVIII Eureka Mill 13 (LY) LXXXIV
- Engle V. 13 (ORM) LXXXVIII Eureka Shaft 18 (WP) XIII
- Enobia Cr. 5 (ELKO) LXXIV Eureka Spring (Utah ? Visited by M. E. Jones, July 7, 1905, a week after leaving Muncy, Nev., by bicycle (?))
- Ephsum Spr. 17 (WP) LXIX
- Erie 34 (CL) II, XXIV, XXV



- Eureka Sta. 17 (EUR) I
- Evans 10 (EUR) II, XXV
- Evans Cr. 3, 4 (ELKO, HUM)
- Evans Cr. 9 (PER) LXXXIII
- Evans Cr. 13 (W)
- Everett Mine 21-e (NYE) XLVII
- Ex-Boerlin Ranch (9 N, 28 E)  
20 (MIN) LIV
- Excelsior Dist. 20 (MIN)  
LXXXVII
- Excelsior Dist. 20, 21 (MIN)  
VIII
- Excelsior Flat 20 (MIN) II, V
- Excelsior Mill 13 (LY) LXXXIV
- Excelsior Mts. 20 (MIN) II, V
- Excelsior Spr. 26-j (ESM) LV
- Eye Range 24 (LIN) XXVII  
(= Ely Range)
- F.
- Fagens Spr. 21 (MIN) LXX
- Fagin Mt. 16-b,f (EUR) XXXV
- Fairbanks Ranch 31-k (NYE)  
XLIX
- Fairbanks Spr. 31 (NYE) XXV
- Fairlawn 4 (ELKO) XXV
- Fairview 9 (HUM) LXXXIX
- Fairview 14 (CH) I, II, VIII,  
XXV
- Fairview Mine 8-i (PER) XXXIII
- Fairview Pk. (8250 ft.) 14  
(CH)
- Fairview Pk. 21 (NYE) LXX
- Fairview Pk. (7250 ft.) 24  
(LIN)
- Fairview Stage Sta. 14 (CH)  
XCIII
- Fairview Valley 14 (CH)
- Fairview Wash 24 (LIN) XLIII
- Faith Hope and Charity Valley  
(s. of Lake Tahoe)
- Falais 14 (CH) II, XXV
- Falcon 4 (ELKO) XX
- Fall Cr. 6 (ELKO) II
- Fallon 14 (CH) I, II
- Fallon Ind. Res. 14 (CH) XXV
- Fallon Sink (Sand Springs Salt  
Flat - see Tidestrom's  
letter to Coville, Aug.  
11, 1919)
- Falls Can. 3 (HUM) LXXI
- Fancher Spr. 22 (NYE) LXX
- Fang Ridge 27-d (NYE) XVI
- Fanning 14 (CH) II, XXV
- Farley Ranch (8.5 mi. n. of  
Fallon) 14 (CH)
- Farmer's Sta. 26 (NYE) XVI
- Farrel 10 (EUR) LXXIV
- Farrell 8-f (PER) XXXIII
- Farrier 33 (CL) III (Guelph  
of II)



- Farrington Ranch (see also  
Will Farrington Ranch)  
21 (NYE) LXX
- Faulker Cr. 16-k (EUR) XXXV
- Faulkner Cr. 16 (EUR)
- Fave L. (see Favre L.; appears  
on P. Train's specimens)
- Favre L. 11 (ELKO) XL
- Fawn Cr. 4 (ELKO) LXXIII
- Fawn Cr. 5 (ELKO) XLI
- Fawn Gulch 5 (ELKO) XLI
- Fay 29 (LIN) I, II, XXV
- F. Baker Ranch 5 (ELKO)  
LXXIII
- Fenelon 6 (ELKO) II
- Ferdelford Cr. 10 (EUR,  
ELKO)
- Ferguson Cr. 12 (ELKO)
- Ferguson Cr. 16-f (LAN, EUR)  
XXXV
- Ferguson Ranch 16-f (EUR) XXXV
- Fergusons Spr. 12 (ELKO) II,  
LXXIV
- Fernley 13 (LY) I, II
- Ferrell 7 (PER) LXXIV
- Ferris Can. 19 (LY) LXVI  
(partly in California)
- Ferris Cr. 10 (LAN) II
- 15 Mile Ranch 24 (LIN) LXXIV
- 15 Mile Spr. 21 (NYE) LXX
- Fifteenmile Well 24 (LIN)  
XLIII
- Filben 20 (MIN) II
- Fingerrock Wash 20-d,h (MIN)  
LIII
- Fingerrock Wash 21-e (MIN)  
XLVII
- Fireman (Foreman ?) Dist.  
1, 2 (HUM) LXXXVII
- First Can. 15 (LAN) LXX
- First Cr. 13 (W) LXVIII
- First Cr. 18 (WP) LXIX
- First Creek Spr. 32-o (CL)  
LII
- Fish Cr. 9 (LAN)
- Fish Cr. 12 (UTAH ?) XVIII
- Fish Cr. 16, 17 (EUR)
- Fish Cr. (9 mi. s.e. of  
McGill) 18 (WP)
- Fish Cr. 25, 26 (ESM) XCVII
- Fish Creek Mts. 9 (PER)  
LXXXVII
- Fish Creek Mts. 9-k,o (LAN)  
XXXIV
- Fish Creek Range 16 (NYE,  
EUR)
- Fish L. (9 N, 49 E) 22 (NYE)
- Fish L. 25 (ESM) II
- Fish L. 26 (ESM) XXV






- Fish Lake Valley 25, 26  
(ESM) II, V (valley)
- Fish Spr. 7 (W) XIX
- Fish Sprs. (11 N, 49 E) 22  
(NYE) II
- Fish Spring Flat 19 (DOUG)  
LVIII
- Fish Spring Valley 22 (NYE)  
II, V (valley)
- Fitting (near Tonopah ? Visited  
by M. E. Jones, Apr. 23,  
1907)
- Fitting ♂ (PER) I, II, XXV
- Fitting P.O. ♂ (PER) LXXIV  
(Foltz)
- Fitzhugh Cr. 18 (WP) LXIX
- Fitzpatrick Spr. 21 (NYE) LXX
- "Five Mile" (on Tonopah-Ely  
highway) 22 ? (NYE)
- Fivemile Can. 11 (EUR) XLII
- Five Mile House 13 (W) XIX
- 5 Mile House 20 (MIN) XCVII
- 5 Mile Ranch 20 (MIN) LXXXV
- Five Mile Spr. 22 (NYE) LXX
- 5 (Five) Mile Sta. 22 (NYE)  
LXXIV, LXXX (Clarks)
- Flag Spr. 23 (NYE) II
- Flag Sprs. 24 (LIN) XC
- Flagstaff Mt. 22 (NYE)
- Flanigan 7 (W) I, II
- Flat (triang. sta.) 19 (DOUG)  
LXVI
- Flat Bush (triang. sta.) 5  
(ELKO) LXXIII (partly in  
Idaho)
- Flat Can. 16-f (LAN) XXXV
- Flat Cr. 3 (HUM) II
- Flat Nose Ranch 29 (LIN)  
LXXIV
- Flats Can. 22 (NYE) LXX
- Flat Top (Mt.) 4 (ELKO) XXI
- Fleish (W) II
- Fleming Can. 20-1 (MIN) LIII
- Fletcher 20 (MIN) I, II, XXV
- Floka ♂-b (HUM) XXXIII
- Floral Spr. 29 (LIN) XLV
- Florence Hill 26 (ESM) LVI
- Florida 13 (LY) LXXXIV
- Florida Can. ♂-h (PER) XXXIII
- Flower L. 12 (ELKO) XX  
(= Flowery L.)
- Flower Pass 12 (ELKO) LXXIV  
(town)
- Flowery Dist. 13 (STOR)  
LXXXVI
- Flowery L. 12 (ELKO) II
- Flowery Pk. 13 (STOR) XIX,  
XXXVII
- Flowery Range 13 (STOR) XIX,  
XXXVII



- Floyds Canyon 9 (PER) XXV  
(town)
- Fluorine 31 (NYE) LXXIV
- Flynn Sta. 3-j (HUM) XII
- Folsom Pk. (Round Mound) 19  
(DOUG) LXVI, LXVIII
- Foltz 8 (PER) LXXIV (Fitting  
P.O.)
- Fondaway Can. 14-d (CH) XXXII
- Forest Home 23 (NYE) LXIX
- Forest Reserve (Sheep Range,  
Las Vegas Range) 32 (CL)  
LXXXII
- Forest Service Camp (2.5 mi.  
above Berry Creek R.S., on  
Timber Cr.) 18 (WP)
- Forks Sta. 26 (NYE) XVI
- Forllen Butte 5 (ELKO) XC
- Forlorn Hope Spr. 35 (CL) LXV
- Forman Cr. 5 (ELKO)
- Fort Callville 33 (CL) LXXXII
- Fort Churchill 13 (LY) I, II,  
IV
- Fort Churchill 13, 14 (LY)  
VIII
- Fort Churchill Dist. 13, 14  
(LY) LXXXVI
- Fort Halleck 11 (ELKO) II, XL
- Fortification Mts. 24 (WP, LIN)  
II, XXV (= Fortification  
Range)
- Fortification Range 24 (LIN, WP)
- Fortification Rock 33 (CL)  
LXXXVII
- Fort McDermitt Ind. Res. 3  
(HUM) LXXVI (partly in  
Oregon)
- Fort Mohave Ind. Res. 35 (CL)  
II
- Fort Mojave 35 (CL) XXV
- Fort Mojave Ind. Res. 35 (CL)  
XXV (= Fort Mohave Ind.  
Res.)
- Fort Ruby (s. end Ruby Lake)  
11 (WP) IV, VIII
- Fortunas 15 (LAN) XCIV
- Forty Mile Can. 27, 31 (NYE)  
I, II
- Forty Mile Desert 14 (CH)  
LXXXVI
- 49 Camp 1 (W)
- 49 Camp Can. (2.5 mi. w. of  
Vya) 1 (W)
- "49" Canyon 1-e (W) IX
- Forty-nine Cr. 1 (W) II
- Forty-nine L. 1 (W) II, IX
- 49 Mts. (w. of Long Valley)  
1 (W)
- 49 Pk. 1 (W)
- Fossil Butte (just s. of Mt.  
Irish?) 28 (LIN) V
- Fossil Hill 18 (WP) XIII
- Fountain Spr. 16 (EUR) XVIII,  
XCV
- Fourmile Can. 11 (EUR) XLII



- Four-mile Cr. 4 (ELKO) XX
- Four-mile Flat 14-k (CH)  
XXXII (a part of Sand  
Springs Salt Flat)
- 4 Mile Ranch 28 (LIN) LXXIV
- Four Mile Spr. 18 (WP) LXIX
- 4 Mile Spr. 21 (NYE) LXX
- Four Mile Spr. 22 (NYE) LXX
- Fourmile Spr. 32-p (CL) LII
- 4th of July Mt. 35 (CL) LXXXII
- Fowles Spr. 21 (NYE) LXX
- Fox Cr. 1-n (W) IX
- Fox Cr. 5 (ELKO) LXXIII
- Fox Spring 5 (ELKO) XXV  
(town)
- Fox Spr. 24 (LIN) XLIII
- Fraction Extension (mine)  
21 (ESM) LX
- Fraction No. 1 (mine) 21  
(NYE) LX
- Fraction No. 2 (mine) 21  
(NYE) LX
- Francis 13 (W) I, XXV
- Francis Station 13 (W) LXXIV
- Franklin L. 11 (ELKO) I, II,  
VIII
- Franklin Mill 13 (LY) LXXXIV
- Franklin R. 11 (ELKO)
- Franklin Slough 11 (ELKO) I, II
- Franktown 13 (W) I, II, VIII,  
XIX
- Franktown Cr. 13 (W)
- Frasier's Ranch 21-g (NYE)  
XLVII
- Frazer Slough 14 (LY or MIN)  
LXXXVI
- Fraziers Cr. 4 (ELKO)
- Frazier(s) Well 21-p (NYE)  
XLVII, LXX
- Freehill Cr. 18 (WP) LXIX
- Freeland Can. 17 (WP) LXIX
- Freeland Spr. 17 (WP) LXIX
- Freiberg 28 (LIN) XXV  
(Freiburg)
- Freiburg 28 (LIN) XXVII
- Freiburg Dist. 28 (LIN) XCI
- Freiburg Mines 28 (NYE) XC
- Fremont Can. 10, 11 (ELKO)  
LXXXVII
- Fremont Pass 7 (W) II (pass ?)
- Fremont Range 3 (HUM) LXXXVII  
(? = Osgood Mts.)
- Fremonts Can. 11 (ELKO)  
XVIII, VIII
- Fremont's Pass 11 (ELKO) IV
- French Boys Can. 9-i (PER)  
XXXIV
- Frenchman 14 (CH) XVII
- Frenchman Cr. 15 (LAN) LXX

1. The first part of the document discusses the importance of maintaining accurate records of all transactions and activities. It emphasizes that proper record-keeping is essential for transparency and accountability, particularly in the context of public administration and financial management. The text notes that without reliable records, it becomes difficult to track expenditures, assess performance, and identify areas for improvement.

2. The second part of the document outlines the various methods and tools used for data collection and analysis. It mentions the use of surveys, interviews, and focus groups to gather qualitative and quantitative data. The text also discusses the importance of using statistical software and data visualization techniques to analyze the collected information effectively. It highlights that these tools help in identifying trends, patterns, and correlations within the data, which are crucial for informed decision-making.

3. The third part of the document focuses on the ethical considerations and challenges associated with data collection and analysis. It stresses the need for informed consent, confidentiality, and data security. The text notes that researchers must be transparent about their methods and objectives, and they should take appropriate measures to protect the privacy and rights of the participants. Additionally, it discusses the potential biases and limitations of different data collection methods and how they can be mitigated.

4. The fourth part of the document discusses the application of the collected data in various fields, such as social sciences, business, and healthcare. It provides examples of how data analysis has been used to understand human behavior, optimize business operations, and improve patient outcomes. The text emphasizes that data-driven insights are invaluable for identifying opportunities, addressing challenges, and making evidence-based decisions. It also notes that the effective use of data requires a combination of technical skills and domain knowledge.

5. The fifth part of the document concludes by summarizing the key points and reiterating the importance of data collection and analysis in the modern world. It encourages researchers and practitioners to continue exploring innovative methods and tools to enhance their data collection and analysis capabilities. The text also suggests that ongoing education and professional development are essential for staying up-to-date with the latest trends and best practices in the field.

- Frenchman Cr. 18 (WP) LXIX
- Frenchman Flat 31, 32 (NYE,  
CL, LIN)
- Frenchmans Sta. 14 (CH) I
- French Pk. 15 (NYE) XCIV,  
XXVII
- Frenchs (triang. sta.) 15  
(NYE) LXX
- Frenchys 21 (ESM) XXVII
- Fresco 7 (W) LXXIV
- Fresh Water L. 24 (LIN) II
- Freyburg 28 (LIN) XC
- Friday Flag (triang. sta.)  
21 (NYE) LXX
- Frisco 7 (W) XXV
- Frost Cr. 4 (ELKO)
- Fryberg (Freiburg)
- G.
- Gabbs Cr. 20, 21 (MIN, NYE)  
I, II
- Gabbs Valley 20, 21 (MIN, NYE)  
II (valley)
- Gabbs Valley Range 20 (MIN)
- Galena 9 (LAN) II, XXI, XXV
- Galena 13 (W) XIX
- Galena Can. 9-h (LAN) XXXIV  
(= Galena Cr.)
- Galena Cr. 9 (LAN)
- Galena Cr. 13 (W) XIX, XXII
- Galena Creek Forestry Service  
Camp (6 mi. w. of Reno  
Hot Spr.) 13 (W)
- Galena Creek Forest Service  
Public Camp Ground  
13 (W)
- Galena Creek Public Camp  
Grounds (8 mi. w. of  
Reno Hot Spr.) 13 (W)
- Galena Dist. 13 (W) LXXXVI
- Galena Mine 9-h (LAN) XXXIV
- Galena Pk. 19 (DOUG) LVIII
- Galena Pub(lic) Camp 13 (W)  
LXVIII
- Galena Saddle 19 (DOUG) LXVI
- Gale Ranch 21 (NYE) LXX
- Gallagher Pass 13 (LY) XXIX
- Callaher Pass 13 (LY) LXVI
- Galligher Flat 3 (HUM) LXXI
- Galt 29 (LIN) II, XXV
- Game Forest Reserve (22 mi. w.  
of Jarbidge) 5 (ELKO)
- Gander Can. 18 (WP) LXIX
- Gandoffo Ranch 15 (LAN) LXX
- Gap Spr. 26 (ESM) LI
- Gap Springs 26 (ESM) XXV  
(town)
- Garcia Flat 11 (ELKO, EUR)  
KLII
- Gardella Ranch (1 mi. s.w. of  
Verdi) 13 (W)

1. The first part of the document discusses the importance of maintaining accurate records of all transactions and activities. It emphasizes that this is crucial for ensuring transparency and accountability in the organization's operations.

2. The second part of the document outlines the various methods and tools used to collect and analyze data. It highlights the need for a systematic approach to data collection and the importance of using reliable sources.

3. The third part of the document discusses the challenges and limitations of data collection and analysis. It notes that while data is essential, it must be interpreted carefully and in context to avoid misleading conclusions.

4. The fourth part of the document provides a detailed overview of the data collection process, including the selection of data sources, the design of data collection instruments, and the implementation of the data collection plan.

5. The fifth part of the document discusses the importance of data quality and the steps taken to ensure that the data collected is accurate, reliable, and valid. It emphasizes the need for rigorous data management practices.

6. The sixth part of the document outlines the various methods used to analyze the data, including descriptive statistics, inferential statistics, and qualitative analysis. It highlights the importance of choosing the appropriate method for the data and the research objectives.

7. The seventh part of the document discusses the importance of data interpretation and the steps taken to ensure that the data is interpreted correctly and in context. It emphasizes the need for a clear and concise interpretation of the data.

8. The eighth part of the document provides a detailed overview of the data analysis process, including the selection of data, the design of data analysis instruments, and the implementation of the data analysis plan.

9. The ninth part of the document discusses the importance of data reporting and the steps taken to ensure that the data is reported accurately and in a clear and concise manner. It emphasizes the need for a structured and standardized reporting process.

10. The tenth part of the document outlines the various methods used to report the data, including written reports, presentations, and visual aids. It highlights the importance of choosing the appropriate method for the data and the audience.

11. The eleventh part of the document discusses the importance of data archiving and the steps taken to ensure that the data is stored securely and for a long period of time. It emphasizes the need for a robust data archiving system.

12. The twelfth part of the document provides a detailed overview of the data archiving process, including the selection of data, the design of data archiving instruments, and the implementation of the data archiving plan.

13. The thirteenth part of the document discusses the importance of data security and the steps taken to ensure that the data is protected from unauthorized access and use. It emphasizes the need for a comprehensive data security policy.

14. The fourteenth part of the document outlines the various methods used to ensure data security, including access control, encryption, and backup. It highlights the importance of choosing the appropriate method for the data and the security requirements.

15. The fifteenth part of the document discusses the importance of data backup and the steps taken to ensure that the data is backed up regularly and stored in a secure location. It emphasizes the need for a robust data backup system.

16. The sixteenth part of the document provides a detailed overview of the data backup process, including the selection of data, the design of data backup instruments, and the implementation of the data backup plan.

17. The seventeenth part of the document discusses the importance of data recovery and the steps taken to ensure that the data is recovered in the event of a disaster. It emphasizes the need for a comprehensive data recovery plan.

18. The eighteenth part of the document outlines the various methods used to recover the data, including data restoration, data migration, and data reconstruction. It highlights the importance of choosing the appropriate method for the data and the recovery requirements.

19. The nineteenth part of the document discusses the importance of data archiving and the steps taken to ensure that the data is archived accurately and in a clear and concise manner. It emphasizes the need for a structured and standardized archiving process.

20. The twentieth part of the document provides a detailed overview of the data archiving process, including the selection of data, the design of data archiving instruments, and the implementation of the data archiving plan.

21. The twenty-first part of the document discusses the importance of data security and the steps taken to ensure that the data is protected from unauthorized access and use. It emphasizes the need for a comprehensive data security policy.

22. The twenty-second part of the document outlines the various methods used to ensure data security, including access control, encryption, and backup. It highlights the importance of choosing the appropriate method for the data and the security requirements.

23. The twenty-third part of the document discusses the importance of data backup and the steps taken to ensure that the data is backed up regularly and stored in a secure location. It emphasizes the need for a robust data backup system.

24. The twenty-fourth part of the document provides a detailed overview of the data backup process, including the selection of data, the design of data backup instruments, and the implementation of the data backup plan.

25. The twenty-fifth part of the document discusses the importance of data recovery and the steps taken to ensure that the data is recovered in the event of a disaster. It emphasizes the need for a comprehensive data recovery plan.

26. The twenty-sixth part of the document outlines the various methods used to recover the data, including data restoration, data migration, and data reconstruction. It highlights the importance of choosing the appropriate method for the data and the recovery requirements.



- Garden Cr. 18 (WP) LXIX
- Garden Pass 16 (EUR) XXVII  
(pass)
- Garden Pass 16 (EUR) II  
(town)
- Garden Valley 16-d (EUR)  
XXXV (valley)
- Garden Valley 23, 28 (NYE, LIN)  
(valley)
- Garden Valley Cr. 10 (EUR) I;  
10, 16 (EUR) II
- Gardner 11 (ELKO) XXV
- Gardner Cr. 11 (ELKO) XL
- Gardner Ranch (Ruby Valley,  
4 mi. n. of Harrison  
Pass) 11 (ELKO)
- Gardnerville 19 (DOUG) I, II
- Garfield Cr. (7 N, 29 E) 20  
(MIN) LIV
- Garfield Flat 20 (MIN) XXV  
(= Excelsior Flat)
- Garfield Spr. 20-k (MIN) LIII
- Garnet 33 (CL) II, XXV
- Garnet Fields 18 (WP) XIII
- Garrison (Cr.?) 24 (WP) LXIX
- Gaskell 8-d (HUM) II, XXXIII
- Gass Mt. 32 (CL) XCI (= Gass Pk.)
- Gass Pk. (6940 ft.) 32 (CL) V  
(Grass Pk. of II)
- Gate of Hercules 18 (WP) XVIII
- Gath 29 (LIN) LXXIV
- G Cr. 11 (ELKO) XL
- G. E. Arnhold Ranch 11 (ELKO)  
XLII
- Geer Ranch (Pahranagat Valley)  
28 (LIN)
- Geiger Grade 13 (W) LXVIII
- Geigers 13 (LY) XCIII
- Gem City 9 (PER) LXXXIII
- Gendrons Ranch 15 (NYE) LXX
- Geneva 13 (LY) LXXXIII
- Geneva 16 (LAN) LXXXVII
- Genoa 13 (DOUG) I, II, XXXVII
- Genoa 19 (DOUG ?) VIII  
(= modern Genoa ?)
- Genoa 19 (DOUG) IV  
(near modern Minden)
- Genoa Dist. 13 (DOUG) LXXXVI
- Genoa Pk. (9173 ft.) 13 (DOUG)
- Gen. Thomas Camp (1 N, 41 E) 26  
(ESM) XVI
- Gen Thomas Co. 26 (ESM) LXXIV
- George Dixon house (near  
Eureka) 17 ? (EUR)
- George Hennen Ranch 11 (ELKO)  
LXXII
- George's Can. 22 (NYE) LXX
- Georges Water 27-c (NYE) XVI
- Gerald 10 (EUR) II, XXV
- Gerlach 7 (W) I, II
- German Spr. 20-o (MIN) LIII



- Getchell Mine 3 (HUM) XXVI  
 Geysler 24 (LIN) I, II, XXV  
 Geysler Ranch 24 (LIN) XVII  
Gibbs L. 11 (ELKO) XL  
 Gibraltar Can. 15 (CH, LAN)  
 IV, XVIII  
 Gibraltar Cr. 15 (CH) XVIII,  
 VIII, LXXXVI  
 Gibraltar Mine 31 (NYE) LVII  
 Gibraltar Gate 15 (CH) LXXXVI,  
 XVIII  
 Gibson 13 (W) XXXI  
 Gibson Pk. 17 (EUR, WP) II  
 (= Gilson Pk.)  
 Gibsons Valley 17 (WP) II  
 (valley)  
 Giegg Can. 9-f (HUM) XXXIV  
Gilbert 21 (ESM) III  
 Gilbert Cr. 11 (ELKO) XLII  
Gilberts Cr. 15 (LAN) I  
 Gilbert Jct. 21 (ESM) III,  
 XXV (McLeans of II ?)  
 Gilberts 15 (LAN) XCIV  
 Gilcrease Ranch 32 (CL) LXXXII  
 Gillis 20 (MIN) II, XXV  
 Gillis Can. 20 (MIN) II  
Gillis Range 20 (MIN)  
 Gilpin 13 (W) II  
Gilson Pk. 17 (EUR, WP) LXXX
- Gilson Rd. 17 (WP) LXXXVII  
 Gilsons Valley 17 (WP) XXVII  
 (valley)  
 Giraldo Ranch (7 mi. n. of Red  
 Rock) 13 (W)  
 Giroux Mine 17 (WP) XIII  
 Giroux Shaft 17 (WP) LXII  
 Giroux Wash 17 (WP) LXIX  
 Given Ranch 16-i (LAN) XXXV  
 Glacial Basin Can. (w. of  
 Island L.) 11 (ELKO)  
 Glacial (Lake Basin) (w. of  
 Island L.) 11 (ELKO)  
 Glassford 16 (LAN) XCIV  
Glenbrook 13 (DOUG) I, II  
 Glenbrook Bay 13 (DOUG) XXXVII  
 Glenbrook Cr. 13 (DOUG) LXVI  
 Glenbrook G.S. 13 (DOUG)  
 LXVIII  
 Glendale 13 (W) XIX  
 Glendale 33 (CL) XVII  
 Glenn 18 (WP) II, LXIX  
 Glidden Can. 8-d (HUM, PER)  
 XXXIII  
 Globe Can. 15 (LAN) LXX  
Goat I. 26 (ESM)  
 Golconda 4 (ELKO) LXXXIX  
Golconda 9 (HUM) I, II  
 Golconda Can. 9-j (PER) XXXIV

1. The first part of the document discusses the importance of maintaining accurate records of all transactions and activities. It emphasizes that proper record-keeping is essential for ensuring transparency and accountability in financial operations. This section also highlights the role of internal controls in preventing fraud and errors.

2. The second part of the document focuses on the implementation of robust risk management strategies. It outlines various risk assessment techniques and provides guidance on how to identify, measure, and mitigate potential risks. The text stresses the need for a proactive approach to risk management to protect the organization's assets and reputation.

3. The third part of the document addresses the importance of effective communication and reporting. It discusses the need for clear and concise communication channels and the role of regular reporting in keeping stakeholders informed. This section also touches upon the importance of maintaining accurate financial statements and providing timely updates to management and investors.

4. The fourth part of the document discusses the importance of maintaining accurate records of all transactions and activities. It emphasizes that proper record-keeping is essential for ensuring transparency and accountability in financial operations. This section also highlights the role of internal controls in preventing fraud and errors.

5. The fifth part of the document focuses on the implementation of robust risk management strategies. It outlines various risk assessment techniques and provides guidance on how to identify, measure, and mitigate potential risks. The text stresses the need for a proactive approach to risk management to protect the organization's assets and reputation.

6. The sixth part of the document addresses the importance of effective communication and reporting. It discusses the need for clear and concise communication channels and the role of regular reporting in keeping stakeholders informed. This section also touches upon the importance of maintaining accurate financial statements and providing timely updates to management and investors.

7. The seventh part of the document discusses the importance of maintaining accurate records of all transactions and activities. It emphasizes that proper record-keeping is essential for ensuring transparency and accountability in financial operations. This section also highlights the role of internal controls in preventing fraud and errors.

8. The eighth part of the document focuses on the implementation of robust risk management strategies. It outlines various risk assessment techniques and provides guidance on how to identify, measure, and mitigate potential risks. The text stresses the need for a proactive approach to risk management to protect the organization's assets and reputation.

9. The ninth part of the document addresses the importance of effective communication and reporting. It discusses the need for clear and concise communication channels and the role of regular reporting in keeping stakeholders informed. This section also touches upon the importance of maintaining accurate financial statements and providing timely updates to management and investors.

10. The tenth part of the document discusses the importance of maintaining accurate records of all transactions and activities. It emphasizes that proper record-keeping is essential for ensuring transparency and accountability in financial operations. This section also highlights the role of internal controls in preventing fraud and errors.

- Golconda Dist. 9 (PER) LXXXVII
- Golconda Mill 4 (ELKO) LXXXVII
- Golconda Mts. 9 (LAN) LXXXVIII  
(n. extension of present  
Augusta Mts.)
- Golconda Pass 9-j (PER) XXXIV
- Golconda Summit (5154 ft.) 9  
(HUM) XVII
- Golcondaia Dist. 9 (PER)  
LXXXVIII
- Gold Banks (Goldbanks) 9 (PER)  
XXV, XXXIV
- Gold Bar 31-a (NYE) XLIX
- Gold Bug 8 (PER) LXXIV
- Gold Butte 33 (CL) XXV (town)
- Gold Can. 13 (LY) XXXVII,  
LXXXIV
- Gold Center 31-a (NYE) XVI
- Gold Circle 4 (ELKO) LXXIV
- Gold Crater 27-e (NYE) XVI, XXV
- Gold Crater Rd. 26 (ESM, NYE)  
LVI
- Gold Creek 5 (ELKO) I, II, XXV
- Gold Creek (triang. sta.) (7313  
ft.) 5 (ELKO) LXXVIII
- Gold Creek R.S. 5 (ELKO) XLI
- Gold Creek Reservoir 5 (ELKO)
- Golddyke 21 (NYE) LXXX
- Golden 13 (LY) LXXXVI
- Golden 21 (NYE) XXV
- Golden (triang. sta.) 21 (NYE)  
LXX
- Golden Anchor (mine) 21 (NYE)  
LX
- Golden Arrow 27 (NYE) XXV
- Golden Gate Hill (6786 ft.)  
8 (PER) LXIII
- Golden Gate Range 23, 28  
(NYE, LIN) II, V
- Golden Jacket Mines 8 (PER) XC
- Golden Mine 4 (ELKO) LXXVIII
- Golden Mt. 21 (NYE) LX
- Golden Wash 21 (NYE) LXX
- Goldfield 26 (ESM) I, II
- Goldfield Jct. 21 (ESM) XXVII
- Gold Flat 27 (NYE) II
- Gold Hill 13 (STOR) I, II, VIII
- Gold Hill 19 (DOUG) (hill)
- Gold Hill 21 (NYE) LXI
- Gold Hill (mine) 21 (NYE) LX
- Gold Hill Creek Can. (12 mi. n.  
of Jefferson Can.) 22  
(NYE)
- Gold Hill Dist. 13 (STOR)  
LXXXVI
- Gold Hill Mine Spr. (w. slope  
of Mustang Mt.) 25 (ESM)
- Gold Hill Shaft 21 (NYE) LX
- Gold Hit 25 (ESM) XXXIX
- Gold Mt. (6808 ft.) 8-1 (PER)  
XXXVIII, LXIII



- Gold Mt. (7400 ft.) 26 (ESM)  
 II, V
- Gold Mountain 26 (ESM) LXXIV  
 (town)
- Gold Mountain Pk. 25 (ESM)  
 LXXXIX (= Gold Mt.)
- Gold Mountain Pk. 26 (ESM) XC  
 (apparently different  
 from Gold Mt.)
- Gold Park 15 (LAN) XXV
- Gold Park A.S. 15 (LAN) LXX
- Gold Point 26 (ESM) III,  
 XXIII (town)
- Gold Point P.O. 26 (ESM)  
 (= Hornsilver)
- Gold Reed 27-g (NYE) XVI, XXV  
 (at Kawich P.O.)
- Gold Ridge 8 (PER) LXIII
- Gold Run Cr. 9-b,c (HUM) XXXIV
- Gold Run Dist. 9 (PER) LXXXVII
- Gold Spr. (17 S, 54 E) 32  
 (NYE) II
- Goldspring's Placer (near Ro-  
 chester Can.) 8 (PER)
- Goldville 10 (EUR) I, II
- Goldy (ORM) II
- Goldyke 19 (LY) LXIV
- Goldyke 21 (NYE) XXV
- Gonce Cr. 5 (ELKO)
- Gonce Cr., north fork 5 (ELKO)  
 LXXIII (= Gonce Cr.)
- Good Hope 4 (ELKO) XXV
- Gooding's Ranch 21-c (NYE)  
 XLVII
- Goodsprings 34 (CL) I, II
- Goodsprings Valley 34-c (CL)  
 XLVI
- Good Water 2 (HUM) LXXXVII
- Goodwin Ranch 5 (ELKO) LXXIII
- Goodwins 16 (EUR) LXXXVII
- Goose Cr. 6 (ELKO) I, II, IV
- Goose Creek Game Refuge 6  
 (ELKO) XVII
- Goose Creek Mts. 6 (ELKO) IV,  
 LXXXVII (partly in Utah?)
- Goose Creek Range 6 (ELKO)  
 XXVII
- Goose Creek State Game Refuge  
 6 (ELKO) LXXX
- Goose Creek Valley 6 (ELKO)  
 XX (valley)
- Gopher Cr. 5 (ELKO)
- Gordon Cr. 11 (ELKO) XL
- Gordon Cr. 18 (WP) LXIX
- Goshoot L. 12 (ELKO, WP) IV,  
 VIII
- Goshoot (Tots-arr) Mts. 18  
 (WP) XVIII (= Snake Range)
- Goshute 12 (ELKO) II, XXV
- Goshute Cr. 12 (ELKO) LXXXVII  
 (= Williams Cr.)





- Goshute Desert 6, 12 (ELKO)  
XCII
- Goshute Desert 12 (ELKO)  
LXXXVII
- Goshute L. 12 (WP, ELKO)
- Goshute Mts. 12 (ELKO) II
- Goshute Mts. 12, 18 (ELKO,  
WP) LXXXVII (= Cherry  
Creek Mts.)
- Goshute Pass 12 (ELKO) II, XC
- Goshute Valley 6, 12 (ELKO)  
(valley)
- Gosiute Cr. 12 (ELKO) XCV
- Gosiute L. 12 (ELKO) I, XCV  
(= Goshute L.)
- Gosiute Mts. 12 (ELKO) XCV  
(= Pequop Mts.)
- Gosiute Pass 12 (ELKO) XCV
- Gosiute Range 6, 12 (ELKO)  
XX (= Pequop Mts.)
- Gosiute Valley 6, 12 (ELKO)  
XXVII, XCV (= Goshute  
Valley)
- Goss Spr. 31-b (NYE) XVI
- Gothic Pk. 10 (LAN) LXXIV
- Gouge Eye 3 (HUM) XXV (town)
- Goulds Pass 21 (NYE) LXXXVIII
- Goulds Toll Rd. 21 (NYE)  
LXXXVIII
- Gourd Spr. 29 (LIN) LXXIV
- Government Pk. 29 (LIN) LXXIV  
(Pioche Pk.)
- Goyeneche Ranch 11 (ELKO) XLII
- Graffton Pk. 24 (WP) XC
- Graham 13 (W) XIX
- Graham Spr. 21-i (MIN) XLVII
- Grand Trunk Can. 9-f (HUM)  
XXXIV
- Granes L. (near n.w. corner)  
1 (W) VIII
- Granite 8 (PER) XXV
- Granite 20-a (MIN) LIII
- Granite Basin 24 (WP) LXIX
- Granite Cr. (45 N, 30 E) 2  
(HUM)
- Granite Cr. (46, 47 N, 33 E)  
2 (HUM)
- Granite Cr. 3 (HUM) II
- Granite Cr. 6 (ELKO) XX  
(= Rock Cr. 45, 46 N,  
69 E)
- Granite Creek 8 (PER) LXXXIII
- Granite Creek Desert 7 (W,  
PER) II
- Granite Mt. (7260 ft.) 5  
(ELKO) XLI
- Granite Mt. (8461 ft.) 9  
(PER) XXI, XXXIV  
(= Granite Pk.)
- Granite Mts. 1, 7 (W, PER ?)  
LXXXIII (not accurately  
located on map; includes  
several modern ranges)
- Granite Pks. 3 (HUM) LXXIV

... the ... of ...

... the ... of ...

... the ... of ...

... the ... of ...

... the ... of ...

... the ... of ...

... the ... of ...

... the ... of ...

... the ... of ...

... the ... of ...

... the ... of ...

... the ... of ...

... the ... of ...

- Granite Pk. (8990 ft.) 7 (W) II
- Granite Pk. 9 (PER) II
- Granite Pk. (22 N, 19 E) 13 (W)
- Granite Pk. (in Snake Range)  
24 (WP)
- Granite Point 8 (PER) II,  
LXXXVII
- Granite Range 1, 7 (W) II
- Granite Range of Mts. 1 (W,  
HUM) LXXXVI (partly in  
Oregon)
- Granite Spr. (e. of Sawwave  
Mts.) 8 (PER) LXXXIII
- Granite Spr. (Toana Range,  
36 N, 68 E) 12 (ELKO)
- Granite Spr. 21 (NYE) LXX
- Granite Sprs. 35 (CL) LXV
- Granite Spring(s) Valley 7, 8  
(PER) II, XXI, XXV (valley)
- Granite Springs Wash 8-a,e,i  
(PER) XXXIII
- Grant 23 (NYE) LXXXVII
- Grant Camp 23 (NYE) XCVIII
- Grant Can. 23 (NYE) LXIX
- Grant Dist. 23 (NYE) LXXXVII
- Grant Game Refuge 23 (NYE,  
LIN) XVII
- Grant Range 23 (NYE) II, V
- Grant's Pk. 15 (CH) XCIII  
(= Mt. Grant)
- Grant State Game Refuge 23  
(WP) LXXX
- Grant(s)ville 21-b (NYE) VIII,  
XXV, XLVII, LXXXVII
- Grantsville Can. 21 (NYE) LXX
- Grape Vine Can. 26 (ESM, NYE)  
V, XVI
- Grape Vine Can. 29 (LIN) XC
- Grapevine Can. 29, 33 (LIN,  
CL) XCI
- Grape Vine Mts. 26 (ESM, NYE)  
II, V
- Grape Vine Pk. 8657 ft. (8705'  
ft.) 30 (ESM) V; 30  
(NYE) XXV
- Grapevine Rak 26 (NYE) XC  
(misprint for Grapevine  
Peak ?)
- Grape Vine Spr. (in Grape Vine  
Mts.) 26 (ESM) V (may be  
in California)
- Grapevine Spr. 31-1 (NYE) XLIX
- Grape Vine Spr. 33-b (LIN) XV
- Grapevine Spr. 33 (CL) XC
- Grassey Can. 22 (NYE) LXX
- Grass Hills 3 (HUM) LXXXVI
- Grasshopper Can. 18 (WP) LXIX
- Grass L. (18 mi. s.w. of Reno)  
13 (W)
- Grass Pk. 32 (CL) II, LXXX  
(= Gass Pk.)
- Grass Sprs. 18 (WP) LXIX
- Grass Valley 9 (PER, HUM) II,  
IV (valley)

[The page contains extremely faint and illegible text, likely bleed-through from the reverse side of the document. The text is arranged in approximately two columns and is too light to transcribe accurately.]

- Grass Valley 15, 21 (NYE) LXX  
(valley)
- Grass Valley 16 (LAN) II, VIII,  
LXXXVII (valley)
- Grass Valley 16 (LAN) I, XXV  
(town)
- Grass Valley Cr. 18 (WP)
- Grass Valley Ranch 16-e (LAN)  
XXXV
- Grass Valley School 16-b (LAN)  
XXV
- Grassy Plain 18 (WP) XCV
- Gravelly Ford (on Humboldt R.)  
10 (EUR ?) VIII, LXXXVI
- Gravelly Ford (crossing of  
Reese River, 10 mi. s.  
of Walsh Ranch) 15  
(LAN, NYE)
- Gravel Pit 6 (ELKO) LXXIV
- Gray Cr. 13 (W) LXVIII (partly  
in California)
- Gray Cr., west fork 13 (W)  
LXVIII (partly in Cali-  
fornia)
- Grays L. 5 (ELKO)
- Grayson Can. 9-m (PER) XXXIV
- Grazing District No. 1 (Div.  
Grazing, U.S.D.I.) 4, 5,  
6, 10, 11, 12 (ELKO, LAN,  
EUR) LXXVI
- Grazing District No. 2 (Div.  
Grazing, U.S.D.I.) 1, 2,  
3, 7, 8, 9, 13 (W, HUM,  
PER) LXXVI
- Grazing District No. 3 (Div.  
Grazing, U.S.D.I.) 13, 14,  
15, 19, 20, 21, 25 (W, ORM,  
STOR, LY, CH, DOUG, MIN)  
LXXXVI
- Grazing District No. 4 (Div.  
Grazing, U.S.D.I.) 11, 12,  
17, 18, 22, 23, 24, 28, 29,  
32, 33, 34, 35 (WP, NYE,  
LIN, CL) LXXVI
- Great Amargosa Desert 31 (NYE)  
XXVII (= Amargosa Desert)
- Great American Desert 12  
(ELKO) XXVII
- Great Amargosa Desert 31 (NYE)  
XC (= Amargosa Desert)
- Great Boiling Spring 7 (W) VI  
(now Hot Spr. ?)
- Great Quartz Mt. 28 (LIN) XCII
- Great Salt Basin 20, 21 (ESM)  
LXXXVII, XC (= Columbus  
Salt Marsh)
- Great Salt Lake Flats (near  
Wendover) 12 (ELKO)
- Great Soda Lagoon 20, 21, 25,  
26 (ESM ?) VIII; 20, 21  
(ESM) LXXXVI (= Columbus  
Salt Marsh)
- Greek American Mine 18 (WP)  
LXIX
- Green(s) 12 (WP) II, XXV
- Greenmonster Cr. 22 (NYE) LXX
- Green Monster Mine 34-b (CL)  
XLVI
- Green Mt. (10,650 ft.) 11  
(ELKO) XLII, XL

*[The page contains extremely faint and illegible text, likely bleed-through from the reverse side of the document. The text is too light to transcribe accurately.]*

- Green Mountain Cr. 11 (ELKO) XLIII
- Green Mountain Cr., south fork 11 (ELKO) XLIII
- Green Mountain Dist. 26 (ESM) XC
- Green Spring(s) 17 (WP) XXV, LXXX (town)
- Green Sprs. 21-a (NYE) XLVII
- Greens Ranch 18 (WP) LXXX
- Greenville 17 (WP) LXXXVII
- Greggs 13 (LY) LXXXIV
- Gregory Flats 20-i (MIN) LIII
- Greys (triang. sta.) 5 (ELKO) LXXII
- Greys Cr. 5 (ELKO) LXXII
- Gridley L. 2 (HUM) I; 2-a,e (HUM) XI
- Griffing & Wynants Borax Works 26 (ESM) XC
- Griffith Mine Can. (Charleston Mts.) 32 (CL)
- Griffith's Camp 32 (CL) LXXXII
- Griffith's Resort 32 (CL) LXIX
- Grimes 14 (CH) XXV
- Grimes Cr. 10 (LAN) II
- Grimes Ranch 16-j (LAN) XXXV (Tidestrom's coll.)
- Griswold Cr. 11 (ELKO) XL
- Griswold L. 11 (ELKO) XL
- Gronite Cr. 7 (W) LXXXVI (Granite Cr.)
- Groom 28 (LIN) XVII, XXV
- Groom Dist. 28 (LIN) XCI
- Groom Dry L. (about 25 mi. w. of Pahrnagat Range) 28 (LIN)
- Grosman Valley (nearly all in Utah) 18 (WP) XVIII
- Grosses Can. 15 (NYE) XCIV
- Group Sprs. 32-p (CL) LII
- Grouse (ELKO) II
- Grouse Cr. 4, 10 (ELKO, LAN) LXXXVII
- Grouse Cr. 15 (NYE) LXXXVII
- Grouse Creek Gold Mines 4, 10 (ELKO, LAN) LXXXVII
- Grouse Creek Range 6 (ELKO) LXXIV
- Grouse Spr. 18 (WP) LXIX
- Grubbs Can. 16-f (LAN, EUR) XXXV
- Grubbs Well 16 (EUR) LXXXVII
- Grubb's Well Sta. 16 (EUR) XCV
- Grubb Wells Sta. 17 (EUR) VIII
- Grub Flat 16-f,g (EUR) XXXV
- Guano L. 1 (W ?) VIII
- Guano L. 1 (HUM) LXXXVIII
- Guano Valley 1-b (W) IX
- Guelph 33 (CL) II





- Gulch Spr. 23 (NYE) XCII
- Gya (CL) II
- Gyp Cave 33 (CL) LXXX  
(Gypsum Cave)
- Gypsum Cave (18 mi. n. of Las Vegas) 33 (CL) (appears on P. Train's specimens)
- Gypsum Deposits (18 N, 69 E; 16 N, 66 E) 33 (CL)  
LXXXII
- Gypsum Mill 7 (W) III, XXV
- Gypsum Quarries 13 (ORM) LXXXIV
- Gypsum Spr. 33-m (CL) XV
- H.
- Hackberry Spr. 29 (LIN) V;  
29-n (LIN) XIV, XXIII
- Hackett Ranch (Deer Lodge)  
29 (LIN)
- Hacketts Can. 13 (LY) LXXXIV
- Hackett Spr. (Deer Lodge)  
29 (LIN)
- Hackwood Ranch 11 (ELKO) XLII
- Hafed 13 (W) II
- Hagenbuch Ranch 5 (ELKO) XLI
- Hagenbuck Ranch 5 (ELKO)  
LXXIII (Hagenbuch Ranch  
of XLI)
- Hague 15 (LAN) XCIV
- Haines 19 (DOUG) XIX, XCVI
- Haines Cr. 19 (DOUG) LVIII
- Hales (EUR) II
- Half Moon Mine Can. (9 mi.  
from Pioche) 24 or 29  
(LIN)
- Half-way Cr. 3 (HUM) LXXXIII  
(in Quinn River Valley)
- Halfway Sta. 26 (ESM) XVI,  
LXXIV
- Halicn Cr. 15 (LAN) LXXIV, I,  
II (= Italian Cr.)
- Halifax (mine) 21 (NYE) LX
- Hallack 11 (ELKO) LXXXI  
(= Halleck)
- Hall & Simpson's 19 (LY) XCVI
- Hall Cr. 5 (ELKO) LXXII
- Hall Cr. 16 (IAN)
- Hall Creek Ranch 16-a (LAN)  
XXXV
- Halleck 11 (ELKO) I, II
- Halleck (triang. sta.) 11  
(ELKO) LXXII
- Hall Ranch 5 (ELKO) XLI
- Halls 5 (ELKO) LXXIV
- Halstead 17 (WP)
- Hamblins Ranch 29 (LIN) LXXIV
- Hamels Pk. 18 (WP) XCV
- Hamets Pk. 18 (WP) LXXXIX
- Hamilton 17 (WP) I, II
- Hamilton Butte 11 (WP) XC
- Hamlin Mine 21 (NYE) LXX
- Hammel Spr. 6 (ELKO) II

1. The first part of the document discusses the importance of maintaining accurate records of all transactions and activities. It emphasizes that this is essential for ensuring transparency and accountability in the organization's operations.

2. The second part of the document outlines the various methods and tools used to collect and analyze data. It highlights the need for a systematic approach to data collection and the importance of using reliable sources of information.

3. The third part of the document focuses on the analysis of the collected data. It describes the various statistical techniques and models used to interpret the data and identify trends and patterns. It also discusses the importance of validating the results of the analysis.

4. The fourth part of the document discusses the application of the findings of the analysis. It describes how the results are used to inform decision-making and to develop strategies and policies. It also discusses the importance of communicating the findings to the relevant stakeholders.

5. The fifth part of the document discusses the challenges and limitations of the research. It identifies the various factors that can affect the accuracy and reliability of the data and the results of the analysis. It also discusses the need for ongoing monitoring and evaluation of the research process.

6. The sixth part of the document discusses the conclusions and recommendations of the research. It summarizes the key findings and provides a clear and concise statement of the overall results. It also provides specific recommendations for future research and for the implementation of the findings.

7. The seventh part of the document discusses the implications of the research. It describes how the findings can be used to inform policy-making and to improve the effectiveness of the organization's operations. It also discusses the potential for further research and the need for ongoing collaboration and communication.

8. The eighth part of the document discusses the acknowledgments and the contributions of the various individuals and organizations that supported the research. It expresses gratitude to all those who provided assistance and resources throughout the project.

9. The ninth part of the document discusses the references and the sources of the information used in the research. It provides a list of the books, articles, and other materials that were consulted during the project.

10. The tenth part of the document discusses the appendices and the additional information that was provided to support the research. It includes a list of the tables and figures that were used in the analysis and a description of the data sources.

11. The eleventh part of the document discusses the index and the location of the various sections of the document. It provides a clear and concise guide to the structure of the document and the location of the various sections.

12. The twelfth part of the document discusses the glossary and the definitions of the various terms used in the research. It provides a clear and concise list of the terms and their meanings, which is essential for understanding the research.

13. The thirteenth part of the document discusses the executive summary and the key findings of the research. It provides a clear and concise overview of the entire document and the main results of the research.

14. The fourteenth part of the document discusses the conclusion and the final thoughts of the researcher. It provides a clear and concise statement of the overall findings and the implications of the research.

15. The fifteenth part of the document discusses the final remarks and the closing thoughts of the researcher. It provides a clear and concise statement of the researcher's gratitude and appreciation for the support and assistance provided throughout the project.


- Hampton Cr. 18 (WP) LXIX  
(partly in Utah)
- Hancock Pass (n. end of Silver  
Arrow Mts., 6 mi. w. of  
Crystal Springs) 28 (LIN)
- Hanks Cr. 5 (ELKO) I
- Hannapah 22 (NYE) XXV, LXX
- Hannapah Pk. 22 (NYE) LXXIV
- Happy Cr. 2 (HUM) II
- Happy Creek 2 (HUM) XXV
- Happy Creek Sta. 2 (HUM) LXXX
- Hardens Spring Silver 2 (HUM)  
LXXXVI
- Hardscrabble 3-g (HUM) XII, XXV
- Hardscrabble Mts. 21 (ESM)  
XXVII (= Cedar Mt. ?)
- Hardy Cr. 12 (ELKO) II
- Hardyville 35 (across river in  
Arizona from CL) VIII
- Hare Can. 14-d (CH) XXXII
- Hares Ranch 15 (LAN) LXX
- Harlan Pk. 26 (ESM) II
- Harlequin Hills 2-i,m (HUM)  
XI, XXVII
- Harmony Can. 9-b (HUM) XXXIV
- Harney 10 (EUR) II
- Harrington Pk. 10 (LAN) LXXIV  
(= Havington Pk.)
- Harrington Cr. 4 (ELKO) I, II
- Harrisburg 9 (HUM) LXXXIII
- Harris Can. 17 (WP) LXIX
- Harris Gul. 5 (ELKO) LXXIII
- Harrison 5 (ELKO) XX
- Harrison Cr. 11 ? (ELKO)
- Harrison Pass 11 (ELKO) XXV,  
XLII (pass)
- Harrison Pass G.S. 11 (ELKO)  
LXXII
- Harrison Pass R.S. 11 (ELKO)  
XLII
- Harris Spr. 32-n (CL) LII
- Harris Spring Grade (10 mi. s.  
of Kyle Can.) 32 (CL)
- Harris Spring Ranch (Charleston  
Mts.) 32 (CL)
- Harris Spring Summit 32 (CL)
- Harrolds Ranch 16 (NYE) XC
- Harry Cr. 10 (LAN) I; 9, 10  
(LAN) II
- Hart Can. 17 (WP) LXXXVIII
- Harvey Pk. 26 (ESM) II
- Hastings Pass 11 (WP) LXXXVII
- Hastings Pass 11, 17 (WP) II
- Hastings Pass 17 (WP) XVIII
- Hastings Road (south fork of  
Humboldt Valley) 11  
(ELKO) XVIII, XCV
- Hastings Rd. 11, 12 (ELKO)  
LXXXVII
- Hat Butte 4 (ELKO) XXVII  
(= Hat Pk.)



- Hatfields 28 (LIN) LXXXVII
- Hat Mt. 4 (ELKO) LXXIV  
(= Hat Pk.)
- Hat Pk. 4 (ELKO)
- Hat Pk. 22 (NYE)
- Haufman 13 (LY) XXIX
- Hausen 1 (W) XVII, XXV
- Havallah Mts. 9 (HUM, PER) IV  
(modern Sonoma Range)
- Havington Pk. 10 (LAN)
- Hawes 13 (LY) II; 13 (CH) XXV
- Hawes 16 (LAN) XCIV
- Hawes Cr. 5 (ELKO) LXXIII
- Hawes Ranch 13 (CH) LXXXVIII
- Hawthorne 20 (MIN) I, II
- Hawthorne Ammunition Depot  
(Navy Dept.) 20 (MIN)  
LXXVI (U. S. Naval  
Ammunition Depot)
- Hayden Cr. 17 (WP)
- Hayden Ranch 9-e (PER) XXXIV
- Hayes Ridge 18 (WP) XIII
- Hayes Shaft 18 (WP) LXII
- Hay Ranch 10 (EUR) II, XXV
- Hay Ranch 16 (EUR) XXV;  
16-h (EUR) XXXV
- Hay Res. 11 (ELKO) XC
- Hays Canyon 1-i (W) IX
- Hays Ranch 10 (EUR) LXXXVII
- Hays Ranch 16 (EUR) LXXXVII
- Haystack Butte (4488 ft.) 8-c  
(PER) XXXIII
- Haystack Mt. 5 (ELKO) LXXIII
- Haystack Pk. 4 (ELKO) II
- Haystack Ranch 22 (NYE) LXX
- Haywards 13 (LY) II, XXVIII
- Hazeltine's Sta. 24 (LIN)  
XCVIII
- Hazen 13 (CH) I, II
- Healeys Cr. 15 (CH)
- Heath Ranch 15 (NYE) LXX
- Heavy Grade 13 (W) LXVIII
- Heelfly Cr. 11 (ELKO) XL
- Heenan Can. 11 (ELKO) LXXII
- Heenan Cr. 11 (ELKO) XL
- Heenan Water 27-c (NYE) XVI
- Heinz 13 (W) II
- Heller Butte 21 (NYE) LX
- Henchs Mill 13 (LY) LXXXIV
- Henderson Cr. 16 (EUR)
- Hending's 24 (LIN) XCVIII
- Hendry Cr. 18 (WP) LXIX
- Hendry Cr., south fork 18 (WP)  
LXIX
- Henrichs Ranch  
(see Peter Henrichs Ranch)
- Henry 6 (ELKO) III



- Hercules 14-1 (CH) XXV, XXXII
- Hercules Cr. 21-c,d (NYE) XLVII
- Hercules Dist. 18 (WP) XCII
- Hercules Gate 17, 18 (WP) II
- Hercules Gate 18 (WP) LXXXVII
- Herder Cr. 5 (ELKO) LXXII
- Herley's 15 (CH) XCIV
- Hernandez Spr. 34 (CL) VI  
(named by Fremont;  
probably just s.w. of  
Spring Mts.)
- Herrel 6 (ELKO) XXV
- Herrell 6 (ELKO) III
- Herrin 9 (HUM) II
- Herschell Ranch 9-a (PER)  
XXXIV
- Heslip 13 (W) II
- Heusser Mt. 18 (WP)
- Hickerson Summit (6594 ft.) 16  
(LAN) XVII
- Hickison A.S. 16 (EUR) LXX
- Hickison Ranch 16-f (LAN) XXXV
- Hickison Summit (6587 ft.) (on  
highway) 16 (LAN) XXV
- Hickison Summit (7110 ft.)  
16-j (LAN) XXXV  
(a mountain).
- Hicks (Mt.?) 5 (ELKO) XX
- Hicks Cr. 5 (ELKO) LXXIII
- Hicks Hot Sprs. 31-b (NYE) XVI
- Hicks Mt. 5 (ELKO) LXXIII
- Hicks Summit 5 (ELKO) XLI
- Hidden Can. (Sheep Mts.) 32  
(CL)
- Hidden Forest (in Sheep Range)  
32 (CL) XVII, XXV, LXXXII
- Hidden L. (w. of Soldier L.)  
11 (ELKO)
- High Grade Can. 8 (PER) LXIII
- Highland 29 (LIN) XLV
- Highland Mts. 29 (LIN) XXVII  
(= Highland Range)
- Highland Pk. (9396 ft.)  
29 (LIN)
- Highland Range 29 (LIN) II, V
- Highland Spr. 29 (LIN) XLV
- Highland Spr. 34-h (CL) XLVI
- High Pk. 7 (W) LXXXVI
- High Quartz Can. 2 (HUM) LXXXVI
- High Rock Can. 1-k (W) IX
- High Rock Cr. 1 (W) I; 1  
(W, HUM) II
- High Rock Dist. 1, 2 (HUM)  
LXXXVII
- High Rock L. 1 (HUM) II
- High Rocky Pk. 25 (ESM) LXXXVI
- High Spr. 18 (WP) LXIX
- High Table Lands 7 (WP) LXXXVI
- High Table Lands 26 (ESM)  
LXXXVI





- Hiko 28 (LIN) I, II  
Hiko & Panaca Rd. 29 (LIN) XLV  
Hiko Range 28 (LIN) XC  
Hiko Spr. (n. of Hiko) 28  
(LIN) II  
Hiko Spr. (Newberry Mts.)  
35 (CL)  
Hiko Wash (Newberry Mts., 2 mi.  
w. of Colorado R.) 35 (CL)  
Hiline 18 (WP) II, LXIX  
Hill 14-j (CH) XXXII, XXVII  
Hill (21 N, 57 E) 17 (WP)  
(hill)  
Hill and Grimes 14 (CH) XCIII  
Hiller 16 (LAN) I, II  
Hills (38 N, 32 E) 2 (HUM)  
II (hills)  
Hills 13 (W) XXXI  
Hills Cr. 5 (ELKO) LXXIII  
Hilltop 10 (LAN) I, II  
Hilso Sprs. (47 mi. s.e. of  
Searchlight) 35 (CL)  
Hinds Hot Spr. 19 (DOUG, LY)  
LIX  
Hinds Hot Springs 19 (DOUG)  
LXXIV  
Hinkey Summit (e. side of Santa  
Rosa Range) 3 (HUM)  
Hinkey Summit Grade (Santa  
Rosa Range) 3 (HUM)  
Hobart Mills (Nevada Co., Calif.)  
Hobble Spr. (3 mi. e. of Home-  
stead Ranch, Bald Mt.)  
1 (W)  
Hobson 11 (WP) I, II  
Hodges Can. 16 (EUR) LXX  
Hodges Ranch 16-j (EUR) XXXV  
Hoffman Can. 9-g (PER) XXXIV  
Hoffman Ranch 9-g (PER) XXXIV  
Hogback (6989 ft.) 25 (ESM)  
LXVII  
Holborn 6 (ELKO) II, XXVII  
Holbrook 19 (DOUG) I, II, XXV  
Holbrook Cr. 19 (DOUG) XCVI  
Holbrook's 19 (DOUG) XCVI  
Hole in the Mountain Pk.  
11 (ELKO) XL  
Hole in the Wall 33 (CL) (in  
the Virgin Valley, rd. be-  
tween St. Thomas & Rioville.  
Visited by M. E. Jones,  
Apr. 10, 1894 & Apr. 12,  
1894)  
Holland Pass 12 (ELKO) XC  
Holmes Cr. (Long, 115° W, Lat.  
41° 40' N) (trib. of  
Bruneau R.) 5, 6 (ELKO)  
IV, VIII, XVIII  
Holt Camp Cr. 17, 18 (WP) LXIX  
Holt Cr. 17, 18 (WP) LXIX  
Holt Spr. 18 (WP) LXIX  
Home 1 (HUM) XXV  
Home Cr. 9-j (PER) XXXIV



- Homer 24 (WP) XCII
- Homer 29 (LIN) XC
- Home Ranch, Warm Springs  
(8 mi. w. (n.w.) of  
Moapa) 33 (CL) (see  
Warm Springs Home Ranch)
- Homes Cr. (Branch of Snake R.)  
5, 6 (ELKO) LXXXVII
- Homestake Mill 35 (CL) LXXXIV  
(town)
- Homestake Mine 35 (CL) LXXXII
- Home Station 9-n (PER) XXXIV
- Home Station 14 (CH) LXXXIII
- Home Station Gap 9-o (LAN)  
XXXIV
- Home Station Wash 9-n,o (LAN)  
XXXIV
- Homestead Ranch (2 mi. e. of  
Charles Sheldon Refuge  
Headquarters, Bald Mt.)  
1 (W)
- Homestead Sprs. (7 mi. n.e. of  
Jarbidge) 5 (ELKO)
- Homestead Spr. 11 (ELKO) XLII
- Honey Lake Smiths (Williams Old  
Sta.) 14 (CH) LXXXVI
- Honey Lake Valley 7 (W) II,  
LXXXVII (partly in Cali-  
fornia) (valley)
- Honter 24 (LIN) XCVIII
- Hoodoo Mine 34 (CL) L
- Hoolons 11 (ELKO) XC
- Hooper Can. 23 (NYE) LXIX
- Hoosier Mine 21 (NYE) LXI
- Hoover Sch. 11 (ELKO) XL
- Hoppe Spr. 17 (WP) LXIX
- Hornbek 18 (WP) LXIX
- Hornet Spr. 32 (CL) XC
- Hornsilver 26 (ESM) I, II
- Horn Silver Mine 31-d (NYE) XVI
- Horse Can. 3 (HUM) LXXI
- Horse Can. (in Egan Range ?)  
17, 18 (WP) XVIII
- Horse Can. 18 (WP) LXIX
- Horse Can. (tributary of  
Jefferson Can.) 21, 22  
(NYE)
- Horse Cr. 5 (ELKO) LXXIII
- Horse Cr. 6 (ELKO)
- Horse Cr. 10 (EUR) I, II
- Horse Cr. 11 (ELKO) XL
- Horse Cr. (20, 21, 22 N, 34,  
35 E) 14 (CH) LXXIV
- Horse Cr. 14-h (CH) I, XXXII
- Horse Cr. (17, 18 N, 34, 35, 36,  
37 E) 14, 15 (CH) LXXIV
- Horse Cr. (Toyabe Mts.) 21  
(NYE)
- Horse Creek Valley 10 (EUR)  
II (valley)
- Horse Heaven 16-o (NYE) XXXV
- Horse Heaven Can. 16 (NYE) LXX



- Horse Heaven Flat 5 (ELKO)  
LXXIII
- Horse Heaven Mt. (9004 ft.)  
16 (NYE) XXV
- Horse Heaven Mt. (9164 ft.)  
16 (NYE or EUR) LXX  
(not same as on XXV)
- Horse Mt. 11 (ELKO) XL
- Horse Ranch (w. central Eureka  
Co., e. of Cortez) 10  
(EUR)
- Horse Range 23 (NYE, WP)
- Horseshoe 22 (NYE) XXV
- Horseshoe Basin 9-1 (LAN) XXXIV
- Horseshutem Spr. 31-1 (NYE) XLIX
- Horse Spr. 31-i (CL) LII
- Horse Spr. 33 (CL) V; 33-1 (CL)  
XV, LXXXII
- Hot Butte (12 mi. w. of Owyhee)  
(ELKO) (on collections of  
E.V.A. Murphey; = Hat Pk.)
- Hot Cr. (43 N, 55 E) 5 (ELKO) II
- Hot Cr. (43 N, 60 E) 5 (ELKO)
- Hot Cr. (39 N, 59 E) 5 (ELKO)
- Hot Creek (triang. sta.) 5  
(ELKO) LXXIII
- Hot Cr. 10 (EUR)
- Hot Cr. 22 (NYE) I, II
- Hot Creek 22 (NYE) XVII, XXV,  
LXXXVII (town)
- Hot Creek 23 (NYE) XXV, LXXXI  
(town)
- Hot Creek Dist. 22 (NYE)  
LXXXVII
- Hot Creek Ranch 22 (NYE) LXXXI
- Hot Creek Range 22 (NYE) II
- Hot Creek Valley 22 (NYE) II,  
V (valley)
- Hot L. 2 (HUM) II, XVII
- Hot Pools 14 (CH) VIII
- Hot Soda Spr. 26 (ESM) LXXXVI
- Hot Spr. 1 (W) II
- Hot Spr. 1-1 (HUM) IX
- Hot Spr. 1-p (HUM) IX
- Hot Spr. 1 (HUM) VIII
- Hot Spr. 2 (HUM) XXV
- Hot Spring 5 (ELKO) LXXIII  
(town)
- Hot Spr. (n. of Snow Water L.)  
5 (ELKO) VIII
- Hot Sprs. (near Deeth) 5 (ELKO)  
II
- Hot Spr. (39 N, 59 E) 5 (ELKO)
- Hot Spr. (47 N, 65 E) 6 (ELKO)
- Hot Spr. (38 N, 62 E) 6 (ELKO)  
II
- Hot Spr. (n.e. of present Ku-  
miva Pk.?) 7 (PER ?) VIII
- Hot Sprs. (34 N, 23 E) 7 (W) II
- Hot Sprs. (27 N, 43 E) (near  
Watts) 9 (LAN) II
- Hot Spr. (32 N, 38 E) 9 (PER)




- Hot Spr. (29 N, 36 E) 9 (PER)
- Hot Spr. (25 N, 36 E) 9 (PER)
- Hot Sprs. (26 N, 38 E) 9 (PER)  
II (s.e. corner of county)
- Hot Spr. 9 (PER ?) VIII (probably the Hot Sprs. near the s.e. corner of Pershing Co.)
- Hot Sprs. (32 N, 38 E) (s.w. of Sonoma Range) 9 (PER) II
- Hot Spr. (28 N, 52 E) 10 (EUR, ELKO)
- Hot Spr. (29 N, 48 E) 10 (EUR) II
- Hot Spr. (s. end of Franklin L.) 11 (ELKO) VIII
- Hot Springs 13 (CH) XVII, XXVI, XXXI (town)
- Hot Spr. (22 N, 26 E) 13 (CH)
- Hot Spr. 13 (DOUG) XIX
- Hot Springs 13 (ORM) XXVIII (town)
- Hot Sprs. (n.w. of Carson L.) 14 (CH) VIII
- Hot Spr. 14 (LY ?) VIII
- Hot Sprs. 14 (CH) VIII (in Hot Springs Mts.?)
- Hot Spr. 15 (CH) II
- Hot Sprs. (17 N, 39 E) 15 (LAN)
- Hot Spr. 16 (EUR) LXXXVI
- Hot Spr. (near Potts) 16 (NYE)
- Hot Spr. 19 (DOUG) XIX, LXXXVI
- Hot Sprs. (12 N, 23 E) 19 (LY, DOUG)
- Hot Spr. (12 N, 34 E) 20 (MIN, NYE)
- Hot Spr. (7 N, 27 E) 20 (MIN)
- Hot Spr. 20 (NYE) II
- Hot Sprs. (11 N, 43 E) 21 (NYE)
- Hot Spr. (4 N, 50 E) 22 (NYE) II
- Hot Spr. 23 (WP) LXIX
- Hot Springs 31 (NYE) II
- Hot Spring Can. 9-i (PER) XXXIV
- Hot Spring Cr. 6 (ELKO) XVIII
- Hot Spring Mts. 3 (HUM) LXXXVII
- Hot Spring Pk. (7692 ft.) 3 (HUM) II
- Hot Springs Butte (6746 ft.) 5 (ELKO) XLI
- Hot Spring Sta. 1 (HUM) LXXXIII
- Hot Springs Mt. 13 (DOUG) LXVI
- Hot Springs Mts. 13, 14 (LY, CH) II, IV
- Hot Springs Ranch 9-c (HUM) XXXIV
- Hot Springs Ranch 9-p (LAN) XXXIV, XXV
- Hot Springs Ranch 10 (EUR) LXXIV
- Hot Spring Range 3 (HUM) II
- Hot Sulphur Cr. 4 (ELKO)
- Hot Sulphur Spr. 13 (W) XIX





- Houghton 15 (LAN) XCIV
- Houghton Mine 34 (CL) L
- Hours 18 (WP) LXIX
- House Can. 22 (NYE) LXX
- House Cr. (8 N, 29 E) 20  
(MIN) LIV
- House Creek Can. 20 (MIN) LXVI
- Hovington Pk. 10 (LAN) XXVII  
(= Havington Pk.)
- Howard 13 (LY) XXIX, LXXIV
- Howards 15 (NYE) LXXXVII
- Howards Run 21 (NYE) LXXXVIII
- Howell's Can. 23 (NYE) LXXXVII
- Howell Ranch 27-n (NYE) XVI
- Hoya 33 (LIN) II, XXV
- Hoy Can. 5 (ELKO) XLI
- Hoye 19 (LY) LIX
- H. Shively Ranch 5 (ELKO)  
LXXIII
- Hualipi 7 (HUM ?) I; 7  
(PER) II
- Hubar Hill (6979 ft.) 5  
(ELKO) LXXIII
- Hubbard 6 (ELKO) III, XXV
- Hudson 19 (LY) I, II
- Hudson Pass 19 (LY) LIX
- Huffaker(s) 13 (W) II, XIX, XXV
- Huffeeres 13 (W) LXXXVI
- Hugh Bieroth Ranch 5 (ELKO)  
LXXIII
- Humboldt 8 (PER) I, II
- Humboldt (triang. sta.) 11  
(ELKO) LXXII
- Humboldt and Carson Desert  
13, 14 (CH) LXXXVII
- Humboldt and Carson Desert  
14 (CH) VIII
- Humboldt and Carson Sink 14  
(CH) LXXXVII (= Carson Sink)
- Humboldt Bridge 8 (PER) LXXXVII
- Humboldt Can. 5, 6 (ELKO)  
LXXXVII
- Humboldt Can. (s.w. of Thousand  
Spring Valley) 6 (ELKO)  
XVIII
- Humboldt Can. 8-h (PER) XXXIII
- Humboldt City 8 (PER) LXXXIII  
(= Humboldt)
- Humboldt City 9 (HUM) VIII,  
LXXIV
- Humboldt Dist. 8 (PER) LXXXVI
- Humboldt Dist. 9 (PER ?) VIII
- Humboldt Game Refuge 3, 4, 5  
(HUM, ELKO) XVII
- Humboldt Ho. 13 (LY) LXXXIII
- Humboldt House 8 (PER) II,  
XXVII (= Humboldt)
- Humboldt L. 8, 14 (CH, PER)  
I, II, IV, XXII (= Hum-  
boldt Sink)



- Humboldt Lake Sta. 8 (PER)  
LXXXVII
- Humboldt Mines 9 (PER) LXXXVI
- Humboldt Mts. 11, 17 (ELKO)  
XVIII (= Ruby Mts.)
- Humboldt Mts. 8, 14 (PER, CH)  
LXXXIII (= Humboldt Range)
- Humboldt Nat. For. 3, 4, 5, 11  
(HUM, ELKO, WP) LXXV, LXXVI  
(Part in Humboldt Co. now  
considered part of Toiyabe  
Nat. For.)
- Humboldt Pass 5, 6 (ELKO) IV
- Humboldt Pass 11 (ELKO) LXXXVII
- Humboldt Queen 8 (HUM) LXXIV
- Humboldt Range 8, 14 (PER, CH)  
II, III
- Humboldt Res(ervoirs ?) 8 (PER)  
XXI, XXIII
- Humboldt R. 3, 8, 9, 10, 11  
(PER, HUM, LAN, EUR, ELKO)  
I, II (see also Marys R.)
- Humboldt R., east fork 5, 11  
(ELKO) I
- Humboldt R., north fork 5, 11  
(ELKO) I, II, IV, VIII
- Humboldt R., south fork 11, 17  
(ELKO, WP) I; 11 (ELKO)  
II, IV
- Humboldt Salt Bed 14 (CH)  
LXXXVII (= Humboldt Salt  
Marsh)
- Humboldt Salt Deposit 14, 15  
(CH) LXXXIX (= Humboldt  
Salt Marsh)
- Humboldt Salt Desert 14, 15  
(CH) XXVII (= Humboldt  
Salt Marsh)
- Humboldt Salt Marsh 14, 15  
(CH) I, II
- Humboldt Salt Mines 15 (CH)  
VIII
- Humboldt School 11 (ELKO) XL
- Humboldt Sink 14 (PER, CH)  
III (Humboldt L. of II)
- Humboldt Slough 14 (CH) VIII
- Humboldts Pass 11 (ELKO) XVIII
- Humboldt State Game Refuge 3,  
4, 5 (HUM, ELKO) LXXX
- Humboldt Wells (in Thousand Spr.  
Valley) 6 (ELKO) VIII,  
XVIII, XCII, LXXXVII
- Humphries Cabin 5 (ELKO) XLI
- Humphrey's Mill 13 (LY) LXXXIV
- Hungry Hill Summit 28 (LIN)  
V, XCIX
- Hungry Valley 13 (W) XXXVI
- Hunneman Cr. 11 (ELKO) XL
- Hunt 14-o (CH) XXXII
- Hunter 11 (ELKO) II
- Hunter 17 (WP) XXV
- Hunter Cr. 13 (W)
- Hunter(s) L. 13 (W) LXVIII
- Hunter Spr. 22 (NYE) LXX
- Huntington 11 (ELKO) III



Huntington Cr. 11, 17 (ELKO,  
WP) II

Huntington Valley 11 (ELKO,  
WP) II, IV, XXI (valley)

Huntoon Cr. 20 (MIN)

Huntoon Valley 20 (MIN) XXII

Hunts Can. 22 (NYE) LXX

Hunts Cr. 22 (NYE)

Hutch Cr. 4 (ELKO) LXXIII

Huxley 14 (CH) II

Huxley Sta. 14-a (CH) XXXII;  
14 (CH) LXXIV (White  
Plains)

Hyder Hot Spr. 9-n (PER) XXXIV

Hyko Range 28 (LIN) II; 28,  
29 (LIN) V

Hyleton Ranch 11 (ELKO) XLII

Hylton 11 (ELKO) LXXIV

I.

Ibenpah Mts. 18 (WP) LXXXVII  
(partly in Utah)

Icarus 6 (ELKO) II, XXV

Iceberg 33 (CL) XC

Iceberg Can. 33 (CL) XCI

Ice Cream Springs A.S.  
18 (WP) LXIX

Ice Cr. 18 (WP) XCV

Icehouse Can. 26 (ESM) LI

Iceland (about 10 mi. s. of  
Verdi, 1 mi. w. of Nev.-  
Calif. line in Nevada Co.  
(not Sierra Co.) Calif.)

Ida May Box 24 (LIN) XLIII

Ida May Mine Can. (17 mi. n.w.  
of Pioche) 24 (LIN)

Idavada 6 (ELKO) XXV

Idlewild Cr. 15 (NYE) LXX

Idlewild Park (w. of Reno)  
13 (W)

Ikes Can. 16-m,n (NYE) XXXV

Illapah Cr. 17 (WP) LXXXVII

Illinois Cr. 21 (NYE)

Illinois Mine 21 (NYE) LXX

Illipah 17 (WP) I, XXV

Illipah Cr. 17 (WP) LXIX

Illipah Ranch 17 (WP) LXXX

Imlay 8 (PER) I, II

Imlay Mine 8-h (PER) XXXIII

Incline 13 (W) XVII, XXVIII

Incline G.S. 13 (W) LXVIII

Incline Cr. 13 (W) LXVIII

Independence 6 (ELKO) XX,  
LXXXVII

Independence Hill 8 (PER)  
LXIII

Independence Mts. 4, 5, 10  
(ELKO) II

1. The first part of the document discusses the importance of maintaining accurate records of all transactions and activities. It emphasizes that proper record-keeping is essential for ensuring transparency and accountability in financial operations. This section also highlights the role of internal controls in preventing fraud and errors.

2. The second part of the document focuses on the implementation of robust risk management strategies. It outlines various risk assessment techniques and provides guidance on how to identify, measure, and mitigate potential risks. The text stresses the need for a proactive approach to risk management to protect the organization's assets and reputation.

3. The third part of the document addresses the importance of effective communication and reporting. It discusses the need for clear and concise communication channels and the role of regular reporting in keeping stakeholders informed. This section also touches upon the importance of maintaining accurate financial statements and providing timely updates to management and investors.

4. The fourth part of the document discusses the importance of maintaining accurate records of all transactions and activities. It emphasizes that proper record-keeping is essential for ensuring transparency and accountability in financial operations. This section also highlights the role of internal controls in preventing fraud and errors.

5. The fifth part of the document focuses on the implementation of robust risk management strategies. It outlines various risk assessment techniques and provides guidance on how to identify, measure, and mitigate potential risks. The text stresses the need for a proactive approach to risk management to protect the organization's assets and reputation.

6. The sixth part of the document addresses the importance of effective communication and reporting. It discusses the need for clear and concise communication channels and the role of regular reporting in keeping stakeholders informed. This section also touches upon the importance of maintaining accurate financial statements and providing timely updates to management and investors.

7. The seventh part of the document discusses the importance of maintaining accurate records of all transactions and activities. It emphasizes that proper record-keeping is essential for ensuring transparency and accountability in financial operations. This section also highlights the role of internal controls in preventing fraud and errors.

8. The eighth part of the document focuses on the implementation of robust risk management strategies. It outlines various risk assessment techniques and provides guidance on how to identify, measure, and mitigate potential risks. The text stresses the need for a proactive approach to risk management to protect the organization's assets and reputation.

9. The ninth part of the document addresses the importance of effective communication and reporting. It discusses the need for clear and concise communication channels and the role of regular reporting in keeping stakeholders informed. This section also touches upon the importance of maintaining accurate financial statements and providing timely updates to management and investors.

10. The tenth part of the document discusses the importance of maintaining accurate records of all transactions and activities. It emphasizes that proper record-keeping is essential for ensuring transparency and accountability in financial operations. This section also highlights the role of internal controls in preventing fraud and errors.

- Independence Mts.(e. of  
Wells) 6, 12 (ELKO)  
II, XXI
- Independence Valley (upper  
part of s. fork of Owy-  
hee R.) 4 (ELKO) XX
- Independence Valley 4, 10  
(EUR, ELKO) II, XXV  
(valley)
- Independence Valley 6, 12  
(ELKO) II
- Independence Sprs. 6 (ELKO)  
LXXXVII
- Indian Camp 20 (MIN) VIII
- Indian Camp 25 (ESM) VIII
- Indian Camp 27-n (NYE) XVI
- Indian Can. 15 (LAN) LXX
- Indian Can. 21 (NYE) LXX
- Indian Cr. 3 (HUM) I, II
- Indian Cr. 4 (ELKO) II
- Indian Cr. 8 (PER)
- Indian Cr. 10 (LAN, EUR) I
- Indian Cr. 11 (ELKO) XLII
- Indian Cr. (Pequop Mts.)  
12 (ELKO)
- Indian Cr. 16-f (LAN) XXXV
- Indian Cr. 17 (WP) LXIX
- Indian Cr. 18 (WP) XCV
- Indian Cr. (16 mi. n. of McGill,  
Shell Creek Range) 18 (WP)  
(on P. Train's specimens)
- Indian Cr. (16 N, 66 E) 18  
(WP) LXIX
- Indian Cr. (10, 11, 12 N, 39,  
40 E) 21 (NYE) I, II, LXX
- Indian Cr. (10, 11 N, 44 E)  
21, 22 (NYE) LXX
- Indian Cr. 25 (ESM) II, XCVII
- Indian Dist. 8, 9 (PER) LXXXVI
- Indian Dist. 9 (PER) VIII
- Indian Gardens 24 (LIN) XCVIII
- Indian Garden 26 (ESM) LI,  
LXXIV
- Indian Garden Cr. 22 (NYE) LXX
- Indian Garden Spr. 17 (WP) LXIX
- Indian Garden Spr. 22 (NYE)  
LXX
- Indian Graves 26 (ESM)  
LXXXVIII
- Indian Graves 26 (NYE) VIII
- Indian Grazing Res. 13, 14,  
20 (LY, MIN) III
- Indian Johnnie Cr. 5 (ELKO)  
XLI
- Indian Pk. 8 (PER)
- Indian Ranch 9-k (PER) XXXIV
- Indian Ranch 16-f (LAN) XXXV
- Indian Ranch 16-m (NYE) XXXV
- Indian Ranch 27-m (NYE) XVI
- Indian Ranch Spr. 16-e (LAN)  
XXXV

1. The first part of the document discusses the importance of maintaining accurate records of all transactions and activities. It emphasizes that proper record-keeping is essential for transparency and accountability, particularly in financial matters. This section also touches upon the legal implications of failing to maintain such records, which can lead to severe consequences for individuals and organizations alike.

2. The second part of the document delves into the specific requirements for record-keeping, including the types of documents that must be retained and the duration for which they should be kept. It provides a detailed overview of the various categories of records, such as financial statements, contracts, and correspondence, and outlines the best practices for organizing and storing these documents to ensure they are easily accessible and secure.


3. The third part of the document addresses the challenges associated with record-keeping, such as the volume of data generated and the risk of data loss or corruption. It offers practical solutions and strategies to overcome these challenges, including the use of digital storage solutions and the implementation of robust backup and recovery procedures. This section also discusses the importance of regular audits and reviews to ensure the integrity and accuracy of the records.

4. The fourth part of the document focuses on the role of record-keeping in compliance with various regulations and standards. It highlights the specific requirements imposed by different regulatory bodies and provides guidance on how to ensure that all records are maintained in accordance with these requirements. This section also discusses the importance of staying up-to-date with changes in regulations and standards to avoid non-compliance and associated penalties.

5. The fifth and final part of the document concludes by summarizing the key points discussed throughout the document. It reiterates the importance of record-keeping as a fundamental aspect of good governance and operational efficiency. It also provides a call to action, encouraging individuals and organizations to take the necessary steps to implement and maintain a robust record-keeping system.



- Indian Range (s. of Indian Springs Valley) 32 (CL) LXXXII
- Indian Reserve 14, 20 (LY, MIN) VIII
- Indian Ridge 32 (CL) XXIII; 32-f, j (CL) LII
- Indian Spr. (43 N, 68 E) 6 (ELKO)
- Indian Spr. 13 (W) LXXXIII (location doubtful)
- Indian Spr. (13 N, 59 E) 17 (WP) LXIX
- Indian Spr. (9 N, 34 E) 20-h (MIN) LIII
- Indian Spr. (near Peavine Cr.) 21 (NYE) LXXXVII
- Indian Spr. 21-1 (NYE) XLVII
- Indian Spr. 22 (NYE) VIII
- Indian Sprs. (10 N, 62 E) 23 (WP) LXIX
- Indian Spr. 24 (LIN) XCVIII
- Indian Spr. (6 S, 39 E) 26-j (ESM) LV
- Indian Spr. (about 6 S, 52 E) 27-1 (NYE) XVI
- Indian Sprs. (11 S, 46 E) 31-a (NYE) XVI
- Indian Sprs. 32-f (CL) LII
- Indian Spr. (21 S, 62 E) 32-p (CL) LII
- Indian Spr. 32 (CL) II, V, XXIII
- Indian Springs 32 (CL) I, II, XXIII
- Indian Spring (16 S, 56 E) 32 (CL) LXXIV, LXXVIII (town)
- Indian Spring Ranch 16-p (NYE) XXXV
- Indian Spring Valley 32 (CL) V (valley)
- Indian Spring Valley, north arm 32 (CL) V
- Indian Timber Res. 20 (MIN) III
- Indian Trail 14 (CH) XCIII
- Indian Valley 17 (WP) LXXXVII
- Indian Valley 21 (NYE) LXXXVII
- Indian Valley 21-b, c (NYE) XLVII
- Indian Valley 26 (ESM) LXXXVI
- Initial Stone (monument ?) 19 (DOUG) LXVIII
- Inskip Can. 9-e (PER) XXXIV
- Inskip Cr. 9 (PER) LXXXIII
- Intermittent Spr. 32-n (CL) LII
- Inyo Nat. For. 25 (MIN, ESM) LXXV, LXXVI
- Iona Valley 15, 21 (NYE) (misprint for Ione V.)
- Ione 21 (NYE) I, II
- Ione 22 (NYE) VIII
- Ione Can. 21-b (NYE) XLVII



- Ione City 21 (NYE) XC  
 Ione Cr. 21 (NYE) XXV  
 Ione Spr. 21 (NYE) LXX  
 Ione Trail Fork 21 (NYE) LXX  
 Ione Valley 21 (NYE) II  
 (valley)  
Iowa Cr. 15, 16 (LAN) XXXV  
 Irateba Pks. 35 (CL) XXIV  
 Ireteba Pks. 35 (CL) LXV  
 Irish Mt. (= Mt. Irish)  
 Iron Bed 21 (NYE) LXXXVII  
 Iron Mon. (triang. sta.) 13  
 (W) LXVIII  
Iron Point 9 (HUM) I, II  
 Iron Tank 26 (NYE) XVI  
 Iron Tank (2 S, 46 E) 27-a  
 (NYE) XVI  
 Iron Tank 31-c (NYE) XVI  
 Ivirs City 17 (WP) LXXIV  
 Irwin Mine 23 (NYE) LXIX  
 Isabels 15 (NYE) LXXXVII, XCIV  
 Isabels Run 15 (NYE) LXXXVIII  
 Island L. 11 (ELKO) XL  
 Island Mt. 5 (ELKO) XX  
 Island Mountain 5 (ELKO) XX  
Islen 29 (LIN) II  
 Islin 29 (LIN) XXVII (= Islen)
- Italian Cr. 15, 16 (LAN)  
 Italian Cr. 16 (LAN) VIII  
 (Halien Cr. of II)  
Ivanhoe Spr. (38 N, 48 E)  
 4 (ELKO)  
 Ivanpah 34 (CL) XCI  
Ivanpah Sprs. (20 S, 53 E)  
 32 (NYE)  
 Ivers City 17 (WP) XXV  
 IXL Can. 14-h (CH) XXXII  
 Izenhood 10 (LAN) XXV  
 J.  
 Jacimento Ranch (8 mi. s.w. of  
 McDermitt) 3 (HUM)  
 Jackass Cr. 16-c (EUR) XXXV  
 Jackass Cr. 19 (DOUG) LXVI  
 Jack Creek 4 (ELKO) XXV (town)  
 Jack Creek Can. 5 (ELKO)  
 (mouth is near Jarbidge R.)  
 Jack Creek Grade (7 mi. n.e. of  
 Jarbidge) 5 (ELKO)  
 Jack Creek Mesa (10 mi. n.e. of  
 Jarbidge) 5 (ELKO)  
 Jack Creek Mt. 4, 5 (ELKO) XX  
 Jackmore Cr. 5 (ELKO) LXXII  
 Jackrabbit 24 (LIN) XXV, XLIII  
 Jackrabbit Mine 24 (LIN) XLIII  
 Jackrabbit Spr. 16-j (EUR) XXXV  
 Jack Scott Ranch 5 (ELKO) XLI



- Jacks Creek (42 N, 53 E) 4  
(ELKO) LXXIII
- Jacks Cr. 4, 10 (ELKO, EUR)  
LXXIV
- Jacks Cr. 5 (ELKO)
- Jacks Cr. 6 (ELKO) II
- Jacks Creek G.S. 4 (ELKO)  
LXXIII
- Jackson Cr. 2 (HUM)
- Jackson Creek 2 (HUM) LXXIV  
(town)
- Jackson Mts. 2 (HUM) II
- Jacksonville 26 (NYE) LXXIV
- Jacksonville 27 (NYE) XXV
- Jacks Pk. 4 (ELKO)
- Jacks Spr. (2 N, 31 E) 20  
(MIN) II
- Jack Sta. 5 (ELKO) XXV
- Jacks Valley 13 (DOUG) XIX
- Jack Williams Cr. 12 (ELKO, WP)  
I, LXXIV (= Williams Cr.)
- Jack Wright 19 (DOUG) LXXXV
- Jacobs 15 (LAN) XCIV
- Jacobsville 15 (LAN) XCIV,  
LXXXIII
- Jacobs Well 11 (ELKO) VIII
- Jacobs Well 17 (WP) LXXX,  
LXXIV, LXXXVII
- Jacobville 16 (LAN) VIII
- Jaimerena Ranch 11 (WP) XLII  
(Jaimerena Ranch of  
topographic map)
- Jakes Cr. 3 (HUM) LXXI
- Jakes Cr. 5, 6 (ELKO) I
- Jakes Cr. 6 (ELKO) XXV  
(s.e. of Henry, not Jakes  
Cr. of Land Office Map)
- Jakes Cr. 17 (WP) XXV
- Jakes Cr., south fork 6 (ELKO)  
LXXIII
- Jakes Valley 17 (WP) (valley)
- Jakes Wash 17 (WP) LXIX
- Jamestown 27 (NYE) XXV
- Jarbidge 5 (ELKO) I, II
- Jarbidge Cr. (2 mi. above Bear  
Creek Grade, near Fox Cr.  
fork) 5 (ELKO)
- Jarbidge Mt. 5 (ELKO) XXV
- Jarbidge Mts. 5 (ELKO) LXXIII
- Jarbidge Pk. 5 (ELKO) LXXIII
- Jarbidge R. 5 (ELKO) I
- Jarbidge R., east fork 5 (ELKO)
- Jarbidge River Can. (1-3 mi.  
from Jarbidge) 5 (ELKO)
- Jarbidge State Game Refuge  
5 (ELKO) LXXX
- Jarboe Spr. 27-c (NYE) XVI
- Jarvis Barn (triang. sta.) 5  
(ELKO) LXXIII
- Jasper 12 (ELKO) II



- Jasper Can. 11 (ELKO) LXXII
- Jaybird Spr. 32-i (NYE) LII
- Jean 34 (CL) I, II
- Jean Dry L. 34 (CL) XXV
- Jeannette L. 5 (ELKO) LXXIII
- Jef Davis Park 24 (WP) XC
- Jeff Davis Pk. 24 (WP) LXXXVII  
(= Wheeler Pk. See Jones  
ms. and Tidestrom's letter  
to Coville, Aug. 25, 1919)
- Jeff Davis Spr. 26 (ESM) LI
- Jefferson 21-h (NYE) XLVII
- Jefferson 22 (NYE) XXV
- Jefferson 21, 22 (NYE)
- Jefferson Dist. 21, 22 (NYE)  
XCI
- Jefferson-Meadow Canyon Summit  
(Toquima Range, 10 mi. n.e.  
of Round Mountain) 22  
(NYE)
- Jefferson Mt. (see Mt. Jefferson)
- Jeff Thomas Ranch (on Colorado  
R.) 33 or 35 (CL)
- Jeff Thomas Wash (1 mi. s. of  
Aerial Ferry Gulch) 33  
or 35 (CL)
- Jenkins 4 (ELKO) XXV
- Jenkins (LAN) II
- Jenkin's Ranch 10 (LAN) XVII
- Jerrels Cr. 4 (ELKO) XXV  
(= Jerrets Cr.)
- Jerrets Cr. 4, 5 (ELKO) I
- Jerreys Cr. 4 (ELKO) LXXIII  
(= Jerrets Cr.)
- Jersey 9 (PER) LXXIV
- Jersey Valley 9-k,n,o (PER)  
XXXIV
- Jessup 14 (CH) XXV, XXXII
- Jet Can. (e. slope of Tioyabe  
Range, due w. of Round  
Mt.) 21 (NYE)
- Jet Spr. 22 (NYE) LXX
- Jett Cr. 21 (NYE)
- Jews Ranch 13 (DOUG) XIX
- Jiggs 11 (ELKO) I, III
- Jimbob Spr. 5 (ELKO) LXXIII
- Jim Cr. 5 (ELKO) LXXIII
- Jims Pk. 26 (ESM) II
- J. Marzen Spr. 8 (PER) LXXIV  
(Lowry Wells)
- Job Pk. (8806 ft.) 14 (CH)
- Jobs 19 (DOUG) LXXXVI
- Jobs Toll Rd. 14, 15 (CH)  
LXXXVIII
- Joe Billy Basin 11 (ELKO) XL
- Joe Cr. 25 (ESM) LXXXVII
- Joes Pk. 26 (ESM)
- Jogalong Ridge 17 (WP) XIII
- John Day (triang. sta.) 11  
(ELKO) LXXII

1. *Phragmites australis* (Cav.) Trin. ex Steud.

2. *Spartina patens* (Muhl.) B.S.P.

3. *Spartina cynosuroides* (L.) Trin.

4. *Spartina anglica* (L.) Trin.

5. *Spartina pectinata* (L.) B.S.P.

6. *Spartina patens* (Muhl.) B.S.P.

7. *Spartina cynosuroides* (L.) Trin.

8. *Spartina anglica* (L.) Trin.

9. *Spartina pectinata* (L.) B.S.P.

10. *Spartina patens* (Muhl.) B.S.P.

11. *Spartina cynosuroides* (L.) Trin.

12. *Spartina anglica* (L.) Trin.

13. *Spartina pectinata* (L.) B.S.P.

14. *Spartina patens* (Muhl.) B.S.P.

15. *Spartina cynosuroides* (L.) Trin.

16. *Spartina anglica* (L.) Trin.

17. *Spartina pectinata* (L.) B.S.P.

18. *Spartina patens* (Muhl.) B.S.P.

19. *Spartina cynosuroides* (L.) Trin.

20. *Spartina anglica* (L.) Trin.

21. *Spartina pectinata* (L.) B.S.P.

22. *Spartina patens* (Muhl.) B.S.P.

23. *Spartina cynosuroides* (L.) Trin.

24. *Spartina anglica* (L.) Trin.

25. *Spartina pectinata* (L.) B.S.P.

26. *Spartina patens* (Muhl.) B.S.P.

27. *Spartina cynosuroides* (L.) Trin.

28. *Spartina anglica* (L.) Trin.

29. *Spartina pectinata* (L.) B.S.P.

30. *Spartina patens* (Muhl.) B.S.P.

31. *Spartina cynosuroides* (L.) Trin.

32. *Spartina anglica* (L.) Trin.

33. *Spartina pectinata* (L.) B.S.P.

34. *Spartina patens* (Muhl.) B.S.P.

35. *Spartina cynosuroides* (L.) Trin.

36. *Spartina anglica* (L.) Trin.

37. *Spartina pectinata* (L.) B.S.P.

38. *Spartina patens* (Muhl.) B.S.P.

39. *Spartina cynosuroides* (L.) Trin.

40. *Spartina anglica* (L.) Trin.

41. *Spartina pectinata* (L.) B.S.P.

42. *Spartina patens* (Muhl.) B.S.P.



- John Day Cr. 11 (ELKO) XL
- John Devlin Homestead (w.  
slope of Mt. Wilson)  
24 (LIN)
- John Nay Dry Farm 22 (NYE) LXX
- Johnnie 31 (NYE) I, II
- Johnnie Con. G. Mine 31 (NYE)  
LXXIV
- Johnnie Mine 31-1 (NYE) XLIX,  
XVII
- Johnnies Ranch 22 (NYE) LXX
- Johnnies Water 27-1 (NYE) XVI
- Johns Gulch 5 (ELKO) XLI
- Johnson Cabin 11 (WP) XLII
- Johnson Cabin (head of Snake  
Cr.) 24 (WP)
- Johnson Can. 15 (LAN) LXX
- Johnson Cr. 11 (ELKO) XL
- Johnson Lane 13 (LY) (dirt  
road 6 mi. n. of Yerington)
- Johnson Ranch 15 (LAN) LXX
- Johnsons 19 (LY) LXXXVI
- Johnson's & Murphy's 8 (CH)  
VIII (near s. end of  
Humboldt L.)
- Johnson Spr. 21 (NYE) LXX
- Johns Wash 24 (WP) LXIX
- John T(own) 13 (LY) LXXXIII
- Jonah Spr. 35 (CL) LXV
- Jones Cr. 13 (W) LXVIII
- Jones Ranch 21 (NYE) LXX
- Jones Sta. 10 (EUR) XCV
- Jordan Pk. 6 (ELKO) LXXIII
- Jordans 15 (NYE) LXXXVII
- Jordans Run 15 (NYE) LXXXVIII
- Joseco 29 (LIN) I, II
- Joshua Forest (5 mi. w. of  
Delamar Road, highway to  
Crystal Sprs.) 28 ? (LIN)
- Joy 17 (WP) I, II, XXV
- J-P Desert 5 (ELKO) XLI
- JS Ranch 9-n (PER) XXXIV
- Juan (near Crescent) 34-1 (CL)  
XLVI (partly in California)
- Juaristi Ranch 11 (WP) XLII
- Jude 5 (ELKO) XXV
- Jumbo 2 (HUM) XVII
- Jumbo 13 (W) LXVIII, LXXIV
- Jumbo Canyon Road (2 mi. s.w.  
of Virginia City) 13  
(STCR)
- Jumbo Pk. 5 (ELKO) LXXIII
- Jumbotown 26 (ESM) LVI
- Junction 20 (MIN) V, XXVII  
(= Filben)
- Junction 21 (NYE) XXVII
- Junction House 13 (W) XIX, XXV
- Junction House 15 (CH) LXXXVII
- Junction House Knoll 13 (W)

1. The first part of the document discusses the importance of maintaining accurate records of all transactions and activities. It emphasizes that proper record-keeping is essential for transparency and accountability, particularly in financial matters. The text suggests that organizations should implement robust systems to track and report on their operations, ensuring that all data is up-to-date and easily accessible.

2. In the second section, the author addresses the challenges of data security and privacy. With the increasing reliance on digital information, protecting sensitive data from unauthorized access and breaches has become a top priority. The document outlines several best practices, such as using strong encryption, implementing strict access controls, and conducting regular security audits to identify and mitigate potential vulnerabilities.

3. The third part of the document focuses on the role of technology in modern business operations. It highlights how advancements in artificial intelligence, cloud computing, and automation can significantly improve efficiency and productivity. However, it also notes that organizations must invest in training and development to ensure their workforce is equipped to handle these new technologies effectively.

4. The fourth section discusses the importance of strong leadership and communication. Effective leaders are able to inspire and motivate their teams, fostering a culture of innovation and collaboration. The text stresses that clear communication is key to ensuring that all team members are aligned with the organization's goals and vision, and that any potential conflicts are resolved in a timely and fair manner.

5. Finally, the document concludes by emphasizing the need for continuous learning and improvement. In a rapidly changing business environment, organizations must stay agile and open to new ideas and strategies. This involves not only investing in ongoing education and training for employees but also being willing to pivot and adapt to new market conditions and challenges.

Junction Sta. 8 (PER) LXXXIII  
(near Lovelock)

Jungo 8 (HUM) I, II

Juniper Can. 8-e (PER) XXXIII

Juniper Mine (Spirit Mt., 21  
mi. s. of Searchlight)  
35 (CL)

Juniper Mts. (e. of Panaca)  
29 (LIN) V

Juniper Spr. 18 (WP) LXIX

Junk Dealer's Ranch (near Elko  
Indian Colony) 11 ? (ELKO)

Jupiter Ridge 18 (WP) XIII

Jupiter Shaft 18 (WP) LXII

K.

Kawsoh Mts. 13, 14 (CH)  
XCI (= Hot Spring Mts.)

Kalamazoo Cr. 18 (WP) LXIX

Kalloways Kow Kamp 12 (ELKO)  
LXXXI

Kamma Mts. 8 (HUM, PER)

Kamos 10 (LAN) II, XXV

Kaolin 33 (CL) I, II

Karo 24 (LIN) I, II

Karshaw (of Goodding Collec-  
tions) (Kershaw)

Kaw 6 (ELKO) II

Kawich (triang. sta.) (9500  
ft.) 27 (NYE) LXX

Kawich Pk. (9500 ft.) 27  
(NYE)

Kawich P.O. 27-g (NYE) XVI

Kawich Range 27 (NYE) II, V

Kawich Rd. 26 (ESM, NYE) LVI

Kawich Valley 27 (NYE) II, V

Keas Pk. 5 (ELKO) XLI

Keegan 18 (WP) LXIX

Kelley Cr. 3, 4 (HUM, ELKO) II

Kellogg Ranch 25 (ESM)  
(Chiatovich Ranch)

Kelly Cr. 3 (HUM) I, XVII  
(= Kelley Cr.)

Kelly Creek 3 (HUM) XVII  
(town ?)

Kelly Cr. 16 (LAN, EUR)

Kelly Cr. A.S. 16 (EUR) LXX

Kelso (7 N, 29 E) 20 (MIN) LIV

Kendall Mt. (5691 ft.) 26  
(ESM) LVI

Kennedy 9 (PER) I, II, XVII,  
XXV, XXXIV

Kent 18 (WP) XXV

Kent Ranch 9-c (HUM) XXXIV

Keough Ranch (10 N, 39 E) 21  
(NYE) LXX

Keough(s) Ranch (13 N, 40 E)  
21-c (NYE) XLVII, LXX

Kepler 7 (W) LXXIV

Kern Cr. 23 (NYE) I, II

Kern Mts. 18 (WP) II



- Kershaw 29 (LIN) XXVII
- Kershaw Can. 29 (LIN) XVII
- Kershaw Canyon - Ryan State  
Park 29 (LIN) XXVI
- Keystone 18 (WP) II, XXV
- Keystone 22 (NYE) I, II, XXV
- Keystone Can. (about 10 mi. n.w.  
of Goodsprings) 34 (CL)
- Keystone Hill 18 (WP) XIII
- Keystone Mine 34-b (CL) XLVI
- Keystone Spr. 34-b (CL) XLVI
- Keystone Wash 34 (CL) L
- Key West Mine 33 (CL) LXXXII,  
LXXIV
- Kiernan 29 (LIN) LXXIV
- Kimberly 17 (WP) I, II
- Kiney 22 (NYE) LXXXIX
- King 15 (LAN) XCIV
- King Lear (Mt.) (8800 ft.)  
2-n (HUM) XI
- Kinglear Pk. (8900 ft.)  
2 (HUM) LXXX
- Kingley (?) 12 (ELKO, WP) XX
- Kingsbury Can. (5 mi. w. of  
Minden) 19 (DOUG)
- Kingsbury Grade 19 (DOUG) XIX
- Kingsbury Rd. 19 (DOUG) LXXXVI  
(partly in California)
- Kingsbury Summit 19 (DOUG)
- King's Can. 13 (ORM) XIX,  
XXXVII, LXXXVI
- King's Canyon Cr. 13 (ORM) I
- King's House 31 (NYE) XC
- Kingsley 12 (WP) LXXIV
- King Spr. (s.e. of Ash Meadows)  
31 (NYE) V
- King(s) R. 2 (HUM) I, II, LXXIV
- King(s) River Valley 2 (HUM)  
II, LXXIV (valley)
- King's Spr. 31-k (NYE) XLIX
- Kingston 15 (LAN) II, XXV
- Kingston 15, 16 (NYE) LXXXVII
- Kingston Can. 15 (LAN) II
- Kingston Canyon Divide 15 (LAN)
- Kingston Canyon R.S. 15 (LAN)  
(Kingston R.S.)
- Kingston Cr. 15 (LAN) I
- Kingston Mts. 31 (NYE) LXXXVII  
(partly in California)
- Kingston Ranch 15 (LAN) LXX
- Kingston R.S. 15 (LAN) LXX
- King Tonopah (mine) 21 (NYE) LX
- Kinkaid Siding 20-g (MIN) LIII  
(= Kinkead)
- Kinkead 20 (MIN) II
- Kinney Pk. 22 (NYE)
- Kinsey Can. 18 (WP) LXIX
- Kinsley Mines 12 (ELKO) LXXXVII

1. The first part of the document discusses the importance of maintaining accurate records of all transactions.

2. It also emphasizes the need for regular audits to ensure the integrity of the data.

3. Furthermore, the document highlights the role of technology in streamlining the accounting process.

4. Finally, it concludes by stating that a strong foundation in accounting principles is essential for success in the field.

5. The second part of the document provides a detailed overview of the various accounting methods used in the industry.

6. This section covers topics such as double-entry bookkeeping, cost accounting, and budgeting.

7. It also discusses the importance of understanding the different types of financial statements and how they are prepared.

8. Additionally, the document touches upon the ethical considerations that accountants must adhere to in their professional practice.

9. The third part of the document explores the latest trends and developments in the accounting profession.

10. This includes a discussion on the impact of artificial intelligence and automation on the industry.

11. It also examines the growing emphasis on sustainability and environmental accounting.

12. Finally, the document offers some insights into the future of accounting and the skills that will be most in demand.

13. The fourth part of the document provides a comprehensive guide to the various career paths available in the accounting field.

14. This section covers roles such as tax accountant, forensic accountant, and management accountant.

15. It also discusses the educational requirements and certifications needed for each of these professions.

16. Additionally, the document offers advice on how to gain practical experience and build a strong professional network.

17. The fifth part of the document discusses the challenges and opportunities facing the accounting industry in the 21st century.

18. This section addresses the impact of globalization, digitalization, and the changing needs of businesses.

19. It also explores the role of accountants in promoting transparency and accountability in the financial markets.

20. Finally, the document concludes by emphasizing the importance of continuous learning and professional development in this dynamic field.

21. The sixth part of the document provides a detailed look at the regulatory environment that governs the accounting profession.

22. This section covers the various accounting standards and frameworks used around the world.

23. It also discusses the role of regulatory bodies in ensuring the integrity and reliability of financial reporting.

24. Additionally, the document touches upon the ongoing efforts to improve the quality and consistency of accounting practices.

25. The seventh part of the document discusses the importance of effective communication skills for accountants.

26. This section covers the various ways in which accountants interact with clients, colleagues, and the public.

27. It also provides tips on how to present financial information in a clear and concise manner.

28. Finally, the document emphasizes the need for accountants to stay up-to-date on the latest industry news and developments.

29. The eighth part of the document provides a detailed overview of the various software tools used in the accounting profession.

30. This section covers popular accounting software packages and their key features.

31. It also discusses the benefits of using cloud-based accounting solutions and the importance of data security.

32. Additionally, the document offers advice on how to choose the right accounting software for your business.

33. The ninth part of the document discusses the role of accountants in the financial planning process.

34. This section covers the various ways in which accountants can help businesses and individuals make informed financial decisions.

35. The tenth part of the document provides a detailed look at the various ways in which accountants can add value to their organizations.

36. This section covers topics such as cost management, risk assessment, and strategic planning.

- Kirby Wash 34 (CL) L
- Ki-up Spr. (near Charleston  
Pk.) 32 (CL) II
- Kleckner Cr. 11 (ELKO) XL
- Klondike (triang. sta.) (8278  
ft.) 5 (ELKO) LXXIII
- Klondike 21 (MIN) II
- Klondike (Klondyke) 26 (ESM)  
II, XXV
- Klondike Gap 29 (LIN) XLV
- Klondike Pass 9-e (PER) XXXIV
- Klondike Well (1 N, 42 E) 26  
(ESM) XVI
- Knickerbocker 21 (NYE) XC
- Knickerbocker Wash 21 (NYE)  
LXX
- Knight (triang. sta.) 5  
(ELKO) LXXIII
- Knight 9-d (HUM) II, XXXIV
- Knight 16 (LAN) XCIV
- Knight Ranch 5 (ELKO) XLI
- Knob (39 N, 33 E) 2 (HUM)  
II (knob)
- Knob Hill 35 (CL) XXV
- Knoll Spring Corral 22 (NYE)  
LXX
- Knopf Ranch (9 N, 29 E) 20  
(MIN) LIV
- Knox Cr. 15 (LAN) LXX
- Kobeh Valley 16 (EUR)  
(valley)
- Koben Valley 16 (EUR) II  
(valley)
- Kodak 8 (PER) II
- Koona Valley 16 (DOUG, LY)  
LXXXVI
- Kossuth 13 (LY) LXXXIV
- Krataser Ranch 9 (PER) LXXXVIII  
(Kratsers Ranch)
- Kratsers Ranch 9 (PER) LXXXVII
- Krum 9 (HUM) II
- Kumavi Pk. 7 (PER) XXV  
(= Kumiva Pk.)
- Kumiva Pk. (7340 ft.) 7 (PER) II
- Kunz Ranch 5 (ELKO) LXXIII
- Kwichup Spr. 31-1 (NYE) XLIX
- Kyle 29 (LIN) II, XXV
- Kyle Can. 32 (CL) XXV
- Kyle Canyon R.S. 32 (CL) LXIX
- Kyle Canyon Trailer Camp  
32 (CL)
- Kyle Hot Springs 9 (PER)  
XXV, XXXIV
- Kyle Ranch 32-p (CL) LII
- L.
- Labou Flat 14 (CH)
- Ladden Can. 1 (W, HUM) LXXXVI
- Ladd Mt. (4155 ft.) 31 (NYE)  
LVII
- Ladoga 10 (EUR) II





Lahontan 13 (CH) I, II, XVII

Lahontan Dam 13 (CH)

Lahontan L. (= Lahontan Reservoir)

Lahontan Reservoir 13 (CH, LY)  
III

Lake (triang. sta.) 19 (DOUG)  
LXVI

Lake (unnamed ?) (46 N, 24, 25  
E) 1 (HUM)

Lake (unnamed ?) (45 N, 19 E)  
1 (W)

Lake (unnamed ?) (44 N, 19 E)  
1 (W)

Lake (40 N, 18 E) 1 (W)

Lake (unnamed ?) 3, 4 (HUM,  
ELKO) II (several lakes,  
near headwaters of Lake  
Cr.)

Lake (unnamed ?) (44 N, 45 E)  
4 (ELKO)

Lake (unnamed ?) (47 N, 68 E)  
6 (ELKO)

Lake (unnamed ?) (27 N, 58 E)  
11 (ELKO)

Lake (unnamed ?) (20 N, 20 E)  
13 (W)

Lake (unnamed ?) (21 N, 20 E)  
13 (W)

Lakes (unnamed ?) (23 N, 28 E)  
14 (CH)

Lake (unnamed ?) (n. of Pres-  
ton) 18 (WP) II

Lakes (unnamed ?) 19 (DOUG)

Lakes (unnamed ?) (12, 13 N,  
27 E) 20 (MIN ?)

Lake (unnamed ?) (4 N, 48 E)  
22 (NYE)

Lake (unnamed ?) (2 S, 39 E)  
26 (ESM)

Lakes 27 (NYE) XXV

Lake (unnamed ?) (15 S, 67 E)  
33 (CL)

Lake Co. LXXXVI (= approxi-  
mately the northern part  
of modern Washoe Co.)

Lake Cr. 4 (ELKO) I, II

Lake Cr. 24 (LIN, WP) I, II

Lake Cr. 24 (WP) XCII (partly  
in Utah)

Lake House 10 (EUR) LXXXVII,  
XC

Lake Mead Project 33 (CL) LXXXIX

Lake Pk. 11 (ELKO) XL

Lake Ranch 16-e (LAN) XXXV

Lake Range 7 (W) II

Lake Range 7, 13 (W) IV  
(extends south of modern  
Lake Range)


Lakeside 19 (DOUG) LVIII

Lake Spr. 18 (WP) XCV

Lake Valley 20 (MIN) II  
(valley)

Lake Valley 24 (LIN)

Lake Valley Rd. 24 (LIN)  
XLIII



- Lakeview 13 (W or ORM) II,  
LXVIII
- Lakeview 15 (LAN) I, LXXIV
- Lakeview 33 (CL) LXXX
- La Madre Mt. (8120 ft.) 32  
(CL) XXV, XXIII, LXXVIII
- La Madre Spr. 32-n (CL) LII
- Lamance Cr. 3 (HUM) LXXI
- Lamar 9 (PER) XXV
- Lamar 13 (CH) III
- Lambert 18 (WP) LXIX
- Lamoille 11 (ELKO) I, II
- Lamoille Can. 11 (ELKO)
- Lamoille Canyon R.S. (see  
Lamoille R.S.)
- Lamoille CCC Camp, Lamoille  
Cr. 11 (ELKO)
- Lamoille Cr. 11 (ELKO) I, II
- Lamoille Cr., right fork 11  
(ELKO) XL
- Lamoille-Elko Power Plant 11  
(ELKO) XL
- Lamoille L. 11 (ELKO)
- Lamoille R.S. 11 (ELKO) LXXII
- Lamoille Valley 11 (ELKO) XL
- Lamoreux Can. 16-1 (EUR) XXXV
- Lampson Can. 17 (WP) LXIX
- Lampson Spr. 17 (WP) LXIX
- Lancaster 8 (PER) LXXXIII
- Lancaster 9 (HUM) VIII
- Lander 10 (LAN) LXXIV
- Lander City 9 (HUM) VIII
- Lander City 15 (LAN) LXXXVII
- Lander Creek 8 (PER) LXXXVI
- Landers Can. 7 (W) LXXXVI
- Lane 18 (WP) II, XIII, XXV
- Lane City (Lane ?) 18 ? (WP)
- Lane (triang. sta.) 18 (WP),  
LXIX
- Lane Valley 18 (WP) XIII  
(valley)
- Lansendorff 13 (W) XIX
- La Panta 20-k (MIN) LIII
- Laphan Can. (w. slope of Mt.  
Grant, Wassuk Range)  
20 (MIN)
- Laphan Meadows (w. slope of  
Mt. Grant, Wassuk Range)  
20 (MIN)
- La Plata 14 (CH) LXXXIII,  
LXXXVII
- La Plata Can. 14 (CH) XCIII
- Lapon Can. 20-e (MIN) LIII
- Lapon Meadows (Wassuk Range)  
20 (MIN)
- Large Spring 12 (ELKO) LXXXVII
- Larre's 13 (LY) XCIII
- Larres Well 13 (LY) XCIII
- Lassen Pass 1 (W) VIII



- Lassens 8 (PER) LXXXVI
- Lassens Grave 1 (W, HUM ?) VIII
- Lassens Meados 8 (PER) LXXXIII  
(Lassen's Meadows)
- Lassen's Meadows (s..of Antelope)  
8 (PER) VIII, XVIII
- Lassens Rd. 1 (W) LXXXVII
- Last Chance (Cr.) 21 (NYE)  
LXXXVII
- Last Chance Cr. 21-c,d (NYE)  
XLVII
- Last Water Spr. 26 (ESM)  
LXXXVII
- Las Vegas 32 (CL) I, II, VIII
- Las Vegas Mountain Park 32  
(CL) LXXX
- Las Vegas Ranch 32-p (CL) LII
- Las Vegas Range 32 (CL) II
- Las Vegas Valley 32 (CL)  
(valley)
- Las Vegas Wash 32, 33, 34 (CL)  
V (Vegas Wash of II)
- Latham Cr. 12 (ELKO)
- Latts Cr. 11 (ELKO) LXXII  
(Lutts Cr. of topo-  
graphic map)
- Laughton Valley 13 (W) XIX
- Laurel 3 (HUM) I
- Lauville 22 (NYE) LXXIV
- Lava (triang. sta.) 25 (MIN)  
LXVI
- Lava Fields 27 (NYE) XC
- Lava Flow (near Thousand Cr.)  
2 (HUM) XXV
- Lavina Mine 34 (CL) L
- Lavon 18 (WP) II, LXIX
- Law Pass 19 (DOUG) LXXXVI  
(partly in California)
- Lawton 13 (W) II, XXV
- Lawton Hot Sprs. (6 mi. w. of  
Reno) 13 (W)
- Lawton Sprs. 13 (W)
- Laxague Corral 16 (EUR) LXX
- Laxague Spr. 16 (NYE) LXX
- Lays Ranch 2 (HUM) XXV
- Layton Cr. 3 (HUM) II
- Leach Can. 9-e,i (PER) XXXIV
- Leach Cr. 11 (ELKO) XL
- Leach Hot Sprs. 9-f (PER) XXXIV
- Lead Mines 32 (CL) LXXXII
- Leadville 1 (W) XVII, XXV
- Lebeau Cr. 15 (NYE) LXX
- Lebeau Park A.S. 21 (NYE) LXX
- Ledbetter Can. 21 (NYE) LXX
- Ledge 19 (DOUG) LXVI
- Ledlie 15 (IAN) II
- Lee 11 (ELKO) I, II



- Lee (triang. sta.) 11 (ELKO)  
LXXII
- Lee Can. 9-g (PER) XXXIV
- Lee Can. 32-j (CL) LII
- Lee Canyon Pipe Line Ridge  
(Charleston Mts.) 32 (CL)
- Lee Cr. 11 (ELKO) I, II
- Leeland 31-f (NYE) I, II, XLIX  
(= Leland)
- Lee Pk. (7224 ft.) 9-e (PER)  
XXXIV
- Lee Ranch 32-n (CL) LII
- Lees Mill 13 (LY) XCIII
- Lee(s) Spr. 16 (EUR) XVIII,  
LXXXVI, LXXXVII, XCV
- Lee's Spr. 32-n (CL) LII
- Leete 13 (CH) XXVII
- Leete Salt Works 13 (CH) XXV
- Leeteville Jct. 14 (CH) XVII
- Leet(e)ville 14-e (CH) II,  
XXV, XXXII
- Lehman Caves 18, 24 (WP)
- Lehman Caves Creek Camp 18 ?  
(WP)
- Lehman Caves Nat. Mon. 18, 24  
(WP) III, LXXVI
- Lehman Caves R.S. (WP)
- Lehman Nat. Mon. 18, 24 (WP)  
LXIX (= Lehman Caves  
Nat. Mon.)
- Lehman(s) Cr. 18 (WP) II, LXIX
- Lehmans 18 (WP) XC
- Lehman's Ranch 18 (WP) XCV
- Leidy (triang. sta.) (4861  
ft.) 25 (ESM) LXVII
- Leidy Cr. 25 (ESM) LXXVII  
(partly in California)
- Leith 29 (LIN) II, XXV
- Leland 31 (NYE)
- Lemmon 13 (W) XXV
- Lemmon(s) Valley 13 (W) II,  
XXXVI (valley)
- LeMoille Valley 11 (ELKO) XC  
(Lamoille V.)
- Lemons Cr. 11 (ELKO) XL
- Lemons Valley 13 (W) XIX
- Lenape 35 (CL) LXXXII
- Leonard Cr. 2 (HUM) I, II
- Leonard Creek 2 (HUM)
- Leon Can. 15 (LAN) LXX
- Leviathan Cr. 19 (DOUG) LXVI,  
XCVI
- Lewis 9, 10 (LAN) II
- Lewis 10 (LAN) XXV (not  
Lewis 9, 10 (LAN))
- Lewis 15 (LAN) XCIV
- Lewis Can. (15 mi. s. of  
Battle Mountain) 10 (LAN)
- Lewis Cr. 10 (LAN) I
- Lewis Holes 34-1 (CL) XLVI





- Lewis Jct. 9, 10 (LAN) XXV  
(= Lewis)
- Lewis Pk. 10 (LAN)
- Lewis Spr. 24 (LIN) LXXIV
- Lexington Cr. 24 (WP)
- Libby 13 (W) II
- Liberty Lakes 11 (ELKO)  
(lakes)
- Liberty Mine 21-k (NYE) XLVII
- Liberty Pass 11 (ELKO) XL
- Lida 26 (ESM) I, II, XVI,  
XXIII, XXV
- Lida and Rhyolite Rd. 26 (ESM)  
LVI
- Lida Spr. (Lida) 26 (ESM)
- Lida Summit (grade to Big  
Pine) 26 (ESM)
- Lien 29 (LIN) II, XXV
- Lignite Hill 9 (PER) LXXXVIII
- Lilly Can. 21 (NYE) XCVII
- Limbo 7 (PER) XXV
- Lime Cr. 5 (ELKO) XLI, LXXIII
- Lime Deposits (near Apex)  
33 (CL) LXXXII
- Limekiln Spr. 13 (ORM) XIX
- Lime Point 26 (ESM) XVI, XXV
- Limerick Can. 8-1 (PER) XXXIII
- Lime Spr. 29 (LIN) XLV
- Limestone Pk. 17 (WP) II
- Lincoln 9 (HUM) LXXXVIII
- Lincoln Can. 24 (WP) LXIX
- Lincoln Cr. 13 (DOUG) LXVIII
- Lincoln Hill 8 (PER) LXIII
- Lincoln Hill Mine 8 (PER) LXIII
- Lincoln Hill Summit (Rochester)  
8 (PER)
- Lincoln Mine 34-c (CL) XLVI
- Lincoln Pk. 24 (WP)
- Linden Gulch 29 (LIN) XLV
- Lindsay Cr. 11 (ELKO) XLII
- Lindsay Cr., middle fork  
11 (ELKO) XLII
- Lindsay Cr., north fork  
11 (ELKO) XLII
- Lindsay Cr., south fork  
11 (ELKO) XLII
- Lion Spr. 18 (WP) LXIX
- Litigation Hill 21 (NYE) LXI
- Little Alkali L. 19 (DOUG)  
LVIII, LIX
- Little Antelope Spr. 8 (PER)  
LXXXVI
- Little Antelope Spr. (18 N,  
58 E) 17 (WP) LXIX
- Little Antelope Summit (7432  
ft.) 17 (WP) XVII
- Little Black Knob 8 (PER)  
LXIII
- Little Buttes 26 (ESM) LXXXVII
- Little Can. 18 (WP) LXXXVII



- Little Can. 18 (WP) LXXXVII
- Little Cherry Cr. 23 (NYE) LXIX
- Little Cottonwood Cr. 5 (ELKO)  
XLI
- Little Cottonwood Cr. 11 (ELKO)  
XLII
- Little Cottonwood Cr. 22 (NYE)  
LXX
- Little Cr. 18 (WP) LXIX
- Little Devil Pk. (5570 ft.)  
34-g (CL) XLVI
- Little Falls 32 (CL) LXIX
- Littlefield Spr. 24 (LIN) XLII
- Little Fish L. 22 (NYE) LXXXVIII
- Lit(tle) George's Can. 22  
(NYE) LXX
- Little Goose Cr. 6 (ELKO)
- Little High Rock Can. 1-k,o  
(W) IX
- Little High Rock Cr. 1 (W, HUM)
- Little Horse Can. 18 (WP) LXIX
- Little Humboldt R. 3 (HUM)  
I, II, IV
- Little Humboldt R., north fork  
3 (HUM) I, II
- Little Humboldt R., south fork  
3, 4 (HUM, ELKO)
- Little Indian Cr. 18 (WP) LXIX
- Little Jet Cr. 21 (NYE) LXX
- Little Lake 12 (ELKO) XX  
(town ?)
- Little Log Spr. 26-j (ESM) LV
- Little Meadows A.S. 21 (NYE)  
LXX
- Little Meadows A.S. 23 (NYE)  
LXIX
- Little Meadows Cr. 23 (NYE)  
LXIX
- Little Owyhee R. 3, 4 (HUM,  
ELKO) I, II
- Little Pk. 35 (CL) XC
- Little Pilot Pk. (8046 ft.)  
21 (MIN)
- Little Pole Cr. 10 (EUR)
- Little Rye Patch Spr. 22  
(NYE) II
- Little Savoy Cr. 16-o (NYE)  
XXXV
- Little's Can. (s. end of Shell  
Cr. Range) 18 (WP) XVIII
- Little Smoky Valley 16, 17, 22  
(NYE, EUR) II; 22, 23  
(NYE) V
- Little Summit 20 (MIN) II, XXV
- Little Table 5 (ELKO) XLI
- Little Telephone Cr. 5 (ELKO)  
XLI
- Little Truckee Valley 13 (W)  
LXXXVIII
- Little Valley Mine 4 (ELKO)  
LXXIII
- Little Valley 13 (W) XIX,  
XXXVII
- Little Virgin (Mt.) 33 (CL)  
XXV

1. The first part of the document discusses the importance of maintaining accurate records of all transactions. It emphasizes that proper record-keeping is essential for the integrity of the financial system and for the ability to detect and prevent fraud.

2. The second part of the document outlines the various methods used to collect and analyze data. It describes the use of statistical techniques to identify trends and anomalies in the data, and the importance of using reliable sources of information.

3. The third part of the document discusses the role of the auditor in the process. It explains that the auditor's primary responsibility is to provide an independent and objective assessment of the financial statements, and to ensure that they are prepared in accordance with the applicable accounting standards.

4. The fourth part of the document discusses the importance of communication in the audit process. It explains that the auditor must maintain open and effective communication with the client, and must be able to clearly and concisely communicate the results of the audit.

5. The fifth part of the document discusses the importance of ethics in the audit process. It explains that the auditor must adhere to a strict code of ethics, and must be able to resist any pressure or influence that might compromise the integrity of the audit.

6. The sixth part of the document discusses the importance of the audit report. It explains that the audit report is the final product of the audit process, and that it must be prepared in a clear and concise manner, and must provide a clear and accurate summary of the results of the audit.

7. The seventh part of the document discusses the importance of the audit process in the overall financial system. It explains that the audit process is a critical component of the financial system, and that it plays a vital role in ensuring the integrity and reliability of the financial statements.

8. The eighth part of the document discusses the importance of the audit process in the context of the global financial system. It explains that the audit process is a key element of the global financial system, and that it plays a vital role in ensuring the stability and integrity of the global financial system.

9. The ninth part of the document discusses the importance of the audit process in the context of the digital age. It explains that the audit process is being transformed by the digital age, and that it is becoming increasingly important to use digital tools and techniques to enhance the efficiency and effectiveness of the audit process.

10. The tenth part of the document discusses the importance of the audit process in the context of the future. It explains that the audit process will continue to evolve and change over time, and that it will play a vital role in ensuring the integrity and reliability of the financial system in the future.

11. The eleventh part of the document discusses the importance of the audit process in the context of the current global economic environment. It explains that the audit process is becoming increasingly important in the current global economic environment, and that it plays a vital role in ensuring the integrity and reliability of the financial system.

12. The twelfth part of the document discusses the importance of the audit process in the context of the current global financial crisis. It explains that the audit process is becoming increasingly important in the current global financial crisis, and that it plays a vital role in ensuring the integrity and reliability of the financial system.

13. The thirteenth part of the document discusses the importance of the audit process in the context of the current global financial system. It explains that the audit process is becoming increasingly important in the current global financial system, and that it plays a vital role in ensuring the integrity and reliability of the financial system.

14. The fourteenth part of the document discusses the importance of the audit process in the context of the current global financial system. It explains that the audit process is becoming increasingly important in the current global financial system, and that it plays a vital role in ensuring the integrity and reliability of the financial system.

15. The fifteenth part of the document discusses the importance of the audit process in the context of the current global financial system. It explains that the audit process is becoming increasingly important in the current global financial system, and that it plays a vital role in ensuring the integrity and reliability of the financial system.

16. The sixteenth part of the document discusses the importance of the audit process in the context of the current global financial system. It explains that the audit process is becoming increasingly important in the current global financial system, and that it plays a vital role in ensuring the integrity and reliability of the financial system.

17. The seventeenth part of the document discusses the importance of the audit process in the context of the current global financial system. It explains that the audit process is becoming increasingly important in the current global financial system, and that it plays a vital role in ensuring the integrity and reliability of the financial system.

18. The eighteenth part of the document discusses the importance of the audit process in the context of the current global financial system. It explains that the audit process is becoming increasingly important in the current global financial system, and that it plays a vital role in ensuring the integrity and reliability of the financial system.

19. The nineteenth part of the document discusses the importance of the audit process in the context of the current global financial system. It explains that the audit process is becoming increasingly important in the current global financial system, and that it plays a vital role in ensuring the integrity and reliability of the financial system.

20. The twentieth part of the document discusses the importance of the audit process in the context of the current global financial system. It explains that the audit process is becoming increasingly important in the current global financial system, and that it plays a vital role in ensuring the integrity and reliability of the financial system.

- Little Washoe L. 13 (W) LXVIII
- Little Willow Spr. 13 (W) XIX
- Lobdells 19 (LY) LXXXVI
- Lobdell Summit 19 (LY) LIX
- Loches (Lockes) Ranch (97 mi.  
from Tonopah on road to  
Ely) (n.e. NYE Co.)
- Lockes 23 (NYE) XVII
- Loco Springs 8 (HUM) XXV  
(town)
- Locust Spr. 12 (ELKO) XC
- Lodi Tank(s) 21 (NYE) XXV,  
XLVII
- Lodivale 15 (NYE) LXXIV
- Lodi Valley 15, 21 (NYE) II  
(valley)
- Logan 28 (LIN) XXV
- Logan (Sta.) 33 (CL) II
- Logan Can. 9-m (PER) XXXIV
- Logandale 33 (CL) I, II  
(Logandale P.O.)
- Logan Ranch 21 (NYE) LXX
- Log Cabin Cr. (Trib. of Bear  
Cr., Jarbidge Mts.)  
5 (ELKO)
- Log Cr. 5 (ELKO) LXXIII
- Log Gul. 5 (ELKO) LXXIII
- Log Spr. 26-j (ESM) LV
- Log Spr. 27-c (NYE) XVI
- Lohman Can. 21 (NYE) LXX
- Loma 14 (MIN) LXXIV
- Lone Butte 15 (LAN) LXXXVII
- Lone Hill Valley 9, 15 (PER,  
LAN) LXXXVII
- Lone Mt. (in Independence Mts.)  
5 (ELKO)
- Lone Mt. (7060 ft.) 8-1  
(PER) XXXIII
- Lone Mt. 8-n (PER) XXXIII
- Lone Mt. (7940 ft.) (20 N,  
51 E) 16 (EUR) XXII
- Lone Mt. 21 (ESM) III
- Lone Mt. (9114 ft.) 21 (ESM) V
- Lone Mts. 21, 26 (ESM) II,  
LXXIV
- Lone Mountain Cr. 5 (ELKO) XX
- Lone Mountain Dist. 4, 5  
(ELKO) XCI
- Lone Mountain Pk. 21 (ESM)  
LXXIV (= Lone Mt.)
- Lone Pk. 9 (PER) II
- Lone Pk. (8424 ft.) (in the  
Augusta Mts.) 9-n (LAN)  
XXXIV
- Lone Pine Can. 19 (DOUG) LVIII
- Lone Poplar 14 (CH) LXXXVI
- Lone Tree (triang. sta.)  
13 (W) LXVIII
- Lone Tree Ranch 22 (NYE) LXX
- Lone Valley Cr. 7, 13 (W) VIII  
(shown running into Honey  
L.)



- Long Can. 5 (ELKO) XLI  
 Long Can. 8-c (PER) XXXIII  
 Long Can. 8-i (PER) XXXIII  
 Long Can. 11 (ELKO) XL  
 Long Can. 16 (NYE) LXX  
Long Cr. 5 (ELKO) II  
 Long Hill Valley 15 (LAN) XC  
 (= Antelope Valley)  
 Long L. 7, 13 (W, PER) LXXXIII  
 (= Winnemucca L.)  
 Longstreet 22, 27 (NYE) XXV  
 Longstreets 22 (NYE) LXX  
 Longstreets Can. 22 (NYE) LXX  
 Longstreets Ranch 27-b (NYE)  
 XVI  
 Long Trail 8 (PER) LXIII  
Long Valley 1 (W) II, IX  
 (valley)  
Long Valley 11, 17 (WP) II  
 (valley)  
 Long Valley 13 (STOR) XIX  
 Long Valley 19 (DOUG) LVIII  
 (valley)  
 Long Valley Cr. 13 (STOR) XXII  
 Long Valley Range 17 (WP)  
 XXVII, XCV (= Butte Mts.)  
 Long Valley Ridge 13 (STOR) XIX  
 Lookout 13 (ORM) XXVIII  
 Lookout Desert Point (between  
 Deer Cr. & Kyle Can.)  
 32 (CL)  
 Lookout Mine 34 (CL) L  
 Lookout Mt. (6840 ft.) 5  
 (ELKO) LXXIII  
 Lookout (Se-day-e) Mts. 15  
 (CH, LAN) XVIII, LXXXVI  
 (= Desatoya Mts.)  
 Lookout Point Deer Creek Rd.  
 (3 mi. s. of Lee Can.)  
 32 (CL)  
Lookout Spr. 12 (WP) II  
 Loray 6 (ELKO) II, XX  
 Loray Can. (7 mi. n.e. of  
 Cobre) 6 (ELKO)  
 Lord's 13 (LY) XCIII  
 Lost City 33 (CL) XXV  
Lost Cr. 1 (W) II  
 Lost Cr. 11 (ELKO) XL  
 Lost Dist. 29 (LIN) XC  
 Lothrop (triang. sta.) 21  
 (NYE) LXX  
 Louis Valley 13 (W) XIX  
 Louse Town 13 (STOR) XIX  
 Lousetown Cr. 13 (STOR) XXVIII  
 Lovell 32 (CL) LXXXII  
 Lovell Pk. 18 (WP) LXIX  
 Lovell's Ranch (near Aurum) 18  
 (WP) (visited by M. E.  
 Jones, July 10, 1891)  
Lovelock(s) 8 (PER) I, II  
 Lovelock Sand Dunes (10 mi. n.  
 of Lovelock at Southern  
 Pacific RR overhead) 8  
 (PER)





- Lovelock Sta. 8 (PER) LXXIV  
(= Lovelock)
- Lovelock-Unionville Rd.  
8 (PER) LXIII
- Lower (Spring ?) 21 (NYE) LXX
- Lower Carson L. 14 (CH) II, XXV
- Lower Carson Reservoir Site  
13 (CH) LXXIV
- Lower Cold Spring Creek Can.  
(1 mi. n. of E-Spear  
Ranch) 32 (CL)
- Lower Cold Spring Cr. (n. end of  
Charleston Mts.) 32 (CL)
- Lower Crossing 13 (W) LXXXVI
- Lower Deadman Can. (n. end of  
Sheep Mts.) 32 (CL)
- Lower Deer Lodge Can. (4 mi.  
s.w. of Deer Lodge)  
29 (LIN)
- Lower Fairview Spr. 24 (LIN)  
XLIII
- Lower L. 1 (W) I, XXV, XXVI
- Lower Lee Can. (Charleston  
Mts.) 32 (CL)
- Lower Pahranaqat L. 28 (LIN)  
XXVI
- Lower Pyramid 13 (W) XIX
- Lower Red Rock Valley 13 (W) XIX
- Lower Reese Valley 9, 10 (LAN)  
XCII
- Lower Rochester 8 (PER) I, II
- Lower Smoke Creek 7 (W) XXV  
(town)
- Lower Snake Creek Can. (e.  
slope of Snake Range)  
24 (WP)
- Lower Spring (2 mi. w. of Vya)  
1 (W)
- Lower Valley School 8-n (PER)  
XXXIII
- Low Pass 17 (WP) LXXXVII
- Lowery Butte 16 (LAN) LXXIV
- Lowery Wells 8 (PER) LXXIV  
(Lowry Wells, or J.  
Marzen Spr.)
- Low Flag (triang. sta.) 21  
(NYE) LXX
- Low Hills 25, 26 (ESM) XXVII
- Lowry Butte 16 (EUR) XXVII, XCV
- Lowry Spr. 18 (WP) LXIX
- Lowry Wells 8-n (PER) XXXIII
- Lucky Boy 20 (MIN) I, XXV
- Lucky Boy Grade 20 (MIN) CI
- Lucky Boy Pass 20 (MIN)  
(in Wassuk Mts. according  
to Tidestrom in letter to  
Coville, July 4, 1919)
- Lucky Boy Spr. 14-o (CH) XXXII
- Lucky Boy Summit 20 (MIN) LIV
- Lucky Nev. Mine 34 (CL) LXXIV
- Lucky Star Mine 24 (LIN) XLIII
- Lucy Grey Mine 34-g (CL) XLVI
- Ludwig 19 (LY) I, II

1. The first part of the document discusses the importance of maintaining accurate records of all transactions. This is essential for ensuring the integrity of the financial statements and for providing a clear audit trail.

2. The second part of the document outlines the various methods used to collect and analyze data. These methods include interviews, surveys, and focus groups, each of which has its own strengths and limitations.

3. The third part of the document describes the process of data analysis. This involves identifying patterns and trends in the data, and then using statistical techniques to test hypotheses and draw conclusions.

4. The fourth part of the document discusses the importance of reporting the results of the research. This involves writing a clear and concise report that summarizes the findings and provides recommendations for future action.

5. The fifth part of the document concludes by emphasizing the need for ongoing research and evaluation. This is essential for ensuring that the organization remains up-to-date and responsive to changing market conditions.

6. The sixth part of the document discusses the importance of maintaining a high level of ethical standards throughout the research process. This is essential for ensuring the credibility and reliability of the research findings.

7. The seventh part of the document discusses the importance of maintaining a high level of transparency throughout the research process. This is essential for ensuring that the research findings are accessible and understandable to all stakeholders.

8. The eighth part of the document discusses the importance of maintaining a high level of confidentiality throughout the research process. This is essential for ensuring that the research findings are not misused or disclosed to unauthorized parties.

9. The ninth part of the document discusses the importance of maintaining a high level of accuracy throughout the research process. This is essential for ensuring that the research findings are reliable and valid.

10. The tenth part of the document discusses the importance of maintaining a high level of consistency throughout the research process. This is essential for ensuring that the research findings are comparable and reliable.

11. The eleventh part of the document discusses the importance of maintaining a high level of objectivity throughout the research process. This is essential for ensuring that the research findings are unbiased and fair.

12. The twelfth part of the document discusses the importance of maintaining a high level of integrity throughout the research process. This is essential for ensuring that the research findings are honest and truthful.

13. The thirteenth part of the document discusses the importance of maintaining a high level of professionalism throughout the research process. This is essential for ensuring that the research findings are presented in a clear and concise manner.

14. The fourteenth part of the document discusses the importance of maintaining a high level of communication throughout the research process. This is essential for ensuring that the research findings are shared and understood by all stakeholders.

15. The fifteenth part of the document discusses the importance of maintaining a high level of collaboration throughout the research process. This is essential for ensuring that the research findings are developed and refined through the input of all team members.

16. The sixteenth part of the document discusses the importance of maintaining a high level of flexibility throughout the research process. This is essential for ensuring that the research findings are adaptable to changing circumstances.

17. The seventeenth part of the document discusses the importance of maintaining a high level of resilience throughout the research process. This is essential for ensuring that the research findings are able to withstand criticism and scrutiny.

18. The eighteenth part of the document discusses the importance of maintaining a high level of perseverance throughout the research process. This is essential for ensuring that the research findings are completed and published.

19. The nineteenth part of the document discusses the importance of maintaining a high level of motivation throughout the research process. This is essential for ensuring that the research findings are completed and published.

20. The twentieth part of the document discusses the importance of maintaining a high level of focus throughout the research process. This is essential for ensuring that the research findings are completed and published.

21. The twenty-first part of the document discusses the importance of maintaining a high level of energy throughout the research process. This is essential for ensuring that the research findings are completed and published.

22. The twenty-second part of the document discusses the importance of maintaining a high level of enthusiasm throughout the research process. This is essential for ensuring that the research findings are completed and published.

23. The twenty-third part of the document discusses the importance of maintaining a high level of determination throughout the research process. This is essential for ensuring that the research findings are completed and published.

24. The twenty-fourth part of the document discusses the importance of maintaining a high level of confidence throughout the research process. This is essential for ensuring that the research findings are completed and published.

25. The twenty-fifth part of the document discusses the importance of maintaining a high level of optimism throughout the research process. This is essential for ensuring that the research findings are completed and published.

26. The twenty-sixth part of the document discusses the importance of maintaining a high level of positivity throughout the research process. This is essential for ensuring that the research findings are completed and published.

27. The twenty-seventh part of the document discusses the importance of maintaining a high level of hope throughout the research process. This is essential for ensuring that the research findings are completed and published.

28. The twenty-eighth part of the document discusses the importance of maintaining a high level of faith throughout the research process. This is essential for ensuring that the research findings are completed and published.

29. The twenty-ninth part of the document discusses the importance of maintaining a high level of trust throughout the research process. This is essential for ensuring that the research findings are completed and published.

30. The thirtieth part of the document discusses the importance of maintaining a high level of respect throughout the research process. This is essential for ensuring that the research findings are completed and published.

31. The thirty-first part of the document discusses the importance of maintaining a high level of kindness throughout the research process. This is essential for ensuring that the research findings are completed and published.

32. The thirty-second part of the document discusses the importance of maintaining a high level of compassion throughout the research process. This is essential for ensuring that the research findings are completed and published.

33. The thirty-third part of the document discusses the importance of maintaining a high level of empathy throughout the research process. This is essential for ensuring that the research findings are completed and published.

34. The thirty-fourth part of the document discusses the importance of maintaining a high level of understanding throughout the research process. This is essential for ensuring that the research findings are completed and published.

35. The thirty-fifth part of the document discusses the importance of maintaining a high level of awareness throughout the research process. This is essential for ensuring that the research findings are completed and published.

36. The thirty-sixth part of the document discusses the importance of maintaining a high level of attention throughout the research process. This is essential for ensuring that the research findings are completed and published.

- Ludwig Mine 19 (LY) LIX
- Luhr Hill 19 (LY) LXVI
- Luke 12 (ELKO) II, XXV
- Lund 23. (WP) I, II
- Lunder Spr. 8 (PER)
- Luning 20 (MIN) I, II
- Lurline 11 (ELKO) I, II
- Lutts Cr. 11 (ELKO) XL
- Lutz Ranch (e. side of Ruby  
Mts., 20 mi. n. of Gard-  
ner Ranch) 11 (ELKO)
- Lux 13 (LY) II
- Lye Cr. (n. of Hinkey Summit,  
Santa Rosa Range) 3 (HUM)
- Lynch Can. 15 (LAN) LXX
- Lynn Creek 10 (EUR) XXV  
(town)
- Lyon 13 (LY) II
- Lyon Mill 13 (LY) LXXXIV
- Lyon Pk. (8784 ft.) 13 (LY)  
II, XIX, XXII
- Lyon Sprs. 18 (WP) XIII
- Lyonsville 29 (LIN) XCI
- M.
- MacDonald Spr. (2 mi. e. of  
McCuiston Ranch, Pilot  
Range) 6 (ELKO)
- MacNamara (mine) 21 (NYE) LX
- Maestrell 15 (LAN) LXXIV
- Maggie Cr. 2 (HUM)
- Maggie Cr. 4, 10 (ELKO, EUR)  
I, II, VIII
- Maggini 17 (EUR) XXV
- Magnus 20 (MIN) II, XXV
- Magnuson('s) 18 (WP) XVII, XXV
- Magruder Mt. 26 (ESM)
- Mahala 14 (CH) II, XXV
- Mahala Cr. 5 (ELKO)
- Mahogany Cr. 11 (ELKO) XL
- Mahogany Hill 21 (NYE) LXX
- Mahogany Mt. 21 (NYE) LXX
- Mahogany Mt. (11,012 ft.) 21  
(NYE) XXV (Toyabe Mts.)
- Mahogany Pk. (8363 ft.) 1-n  
(W) IX, XXV, XXX (= Mt. Fox)
- Mahogany Ridge (forks off White  
Cr. on Jones Cr. trail to  
Mt. Rose) 13 (W)
- Mahogany Rim Pass (16 mi. n.w.  
of Summit Lake) 1 (HUM)
- Mahogany Spr. 24 (WP) LXIX
- Mahoney R.S. 5 (ELKO) LXXIII
- Main Line Jct. 21 (ESM) II
- Main Wash Steptoe Cr. 18, 24  
(WP) II
- Majuba Can. 8-f, g (PER) XXXIII
- Majuba Mt. 8-g (PER) XXXIII
- Malachite Mine 19 (LY) LXIV

# Introduction

The purpose of this document is to provide a comprehensive overview of the project's objectives, scope, and timeline. The project aims to develop a robust system that addresses the current challenges faced by the organization. This document will outline the key components of the project, including the research methodology, data collection, and analysis. It will also discuss the expected outcomes and the role of each team member.

The project is divided into several phases, each with specific tasks and deliverables. The first phase involves the initial assessment and planning, followed by the design and development of the system. The second phase focuses on the implementation and testing of the system, while the third phase is dedicated to the final evaluation and reporting. The project is expected to be completed within a six-month period.

The team consists of several members, each with a unique set of skills and expertise. The project manager will oversee the overall progress and ensure that the project stays on track. The developers will be responsible for the design and implementation of the system, while the testers will ensure that the system meets the required quality standards. The data analyst will be responsible for the collection and analysis of the project data.

The project is supported by a range of resources, including a dedicated budget, access to necessary tools and equipment, and the expertise of the project team. The project manager will ensure that all resources are used effectively and that the project is completed on time and within budget.

The project is expected to have a significant impact on the organization, improving efficiency and reducing costs. The system will be a valuable asset to the organization, providing a reliable and secure platform for the management of its operations. The project team is committed to delivering a high-quality system that meets the needs of the organization and its stakeholders.

- Malloy Ranch 15 (LAN) LXX
- Malpais Mesa 26 (ESM) LVI
- Mammoth Cave 24 (LIN) LXXXVII
- Mammoth Dist. 21 (NYE) LXXXVII
- Mammoth Lead 19 (DOUG) LXXXVI
- Mammoth Ledge 19 (DOUG) VIII  
(town)
- Mammoth Mts. (s. end of Desatoya Mts.) 15 (CH, NYE, LAN) XCIV
- Mammoth Sprs. 26-j (ESM) LV
- Manaposa Cr. 21 (NYE) LXX  
(Mariposa Cr. of topographic maps.)
- Mandalay Sprs. 8-b (HUM) XXXIII
- Manganese Mines 9-f (HUM, PER) XXXIV
- Manganese Mine 33 (CL) LXXXII  
(Tidestrom coll., 1919)
- Manhattan 21 (NYE) I, II
- Manhattan Can. 21-h (NYE) XLVII
- Manhattan Consolidated Mill 21 (NYE) LXI
- Manhattan Consolidated Mine 21 (NYE) LXI
- Manhattan Dist. 21 (NYE) LXXXVII
- Manhattan Gap 29 (LIN) XLV
- Manhattan Gulch 21 (NYE) LXI
- Manhattan Ore and Milling Co. Mill 21 (NYE) LXI
- Manhattan R.S. 21 (NYE) LXX
- Manse 32 (NYE) I, III, XVII, XXV
- Manse Ranch 32-m (NYE) LII
- Manson 23 (NYE) LXIX
- Manzoni 23 (NYE) LXIX
- Marble (triang. sta.) 5 (ELKO) LXXIII
- Marble 20 (NYE) I; 14 (NYE) II
- Marble 21-a (NYE) XLVII
- Marble Bluff 13 (W) XXI (bluff)
- Marble Falls 21 (NYE) LXX
- Marble Quarry 20-k (MIN) LIII
- Marble Quarry 32-1 (CL) LII
- Mardis 5 (ELKO) XX
- Mardis (triang. sta.) 5 (ELKO) LXXIII
- Marietta 20 (MIN) XXV, LIII
- Mariposa Canyon (w. slope of Toquima Range) 21 (NYE)
- Mariposa Cr. 21-h (NYE) XLVII
- Marla Bay (Lake Tahoe) (in California ?)
- Marlette Cr. 13 (W or ORM ?) LXVIII
- Marlette L. 13 (ORM) XXII, XXXVII
- Marlette Pk. (8845 ft.) 13 (ORM) XXII, XXXVII



- Marletts L. 13 (W) XIX
- Marmol 13 (W) II, XXVII
- M. Arnold Ranch 11 (ELKO) LXXII  
(Max Arnhold Ranch of topographic map)
- Marsala 14 (CH) XXVII
- Marsh 19 (MIN) LXXXV
- Marshall Can. 15 (LAN) LXX
- Marshall Cr. 15 (LAN) LXXXVII
- Marsh Cr. 4 (ELKO)
- Marsh Ranch 22 (NYE) LXX
- Martha Washington (mine) 13  
(LY) LXIV
- Martin(s) Cr. 3 (HUM) I, II
- Martin Cr. 5 (ELKO) XLI
- Martin Creek R.S. (e. side of  
Santa Rosa Range) 3 (HUM)
- Martin Creek R.S. (on Elko-  
Rowland road) 5 ? (ELKO)
- Martin Espil Ranch (Long  
Valley) 1 (W)
- Martinez Ranch 21 (NYE) LXX
- Martin G.S. 3 (HUM) LXXI
- Martin Ranch (e. side of Horse  
Heaven Mt.) 16 (NYE)
- Martin Spr. 20-1 (MIN) LIII
- Martins R. 3 (HUM) LXXXIII  
(= Martin Cr.)
- Mary 26 (ESM) XXV
- Maryland Wells 17 (EUR)  
LXXIV, XCV
- Maryland Wells 17 (WP ?) XCI
- Mary Mine 26 (ESM) I
- Marys R. 5 (ELKO) II  
(Humboldt R., in part  
of IV)
- Marys River (triang. sta.)  
5 (ELKO) LXXII
- Marys River Pk. 5 (ELKO)  
XX, LXXIII
- Marys River Range 5 (ELKO)  
LXXIV
- Marys River Valley 5 (ELKO)  
XX (valley)
- Marysville Can. 15 (NYE) LXX
- Marysville Can. 15, 21 (NYE)  
LXXXVII
- Marysville Dist. 15, 21 (NYE)  
LXXXVII
- Masket 16, 22 (NYE) LXXX
- Mason 19 (LY) I, II
- Mason Butte 13 (LY) XXIX
- Mason Cr. 5 (ELKO)
- Mason Gul. 19 (LY, MIN) LXVI  
(partly in California)
- Mason Mt. 5 (ELKO) LXXIII  
(= Mason Pk.)
- Mason Pass 13 (LY) XXIX
- Mason Pk. 5 (ELKO)
- Mason's 13 (LY) XCIII





- Mason's Crossing 2-g (HUM) XI
- Masons Run 13 (LY) LXXXVI
- Mason Valley 13, 19 (LY)  
(valley)
- Mason Valley 19 (LY) LIX  
(= Yerington)
- Mason Valley Mine 19 (LY) LXIV
- Mason Valley Soil Conservation  
Dist. 13, 14, 19, 20  
(LY, MIN) LXXVI
- Massacre Cr. 1-f (W) IX
- Massacre L. 1 (W) II
- Massacre Lakes 1 (W) I;  
1-f (W) IX (3 lakes)
- Massie 14 (CH) II
- Maston 13 (W) XIX
- Mathar 19 (LY) LIX
- Mathis 18 (WP) LXIX
- Mattier Cr. 18 (WP) LXIX
- Mauds Well 8-b (PER) XXXIII
- Maurluch 18 (WP) LXIX
- Max Arnhold Ranch 11 (ELKO)  
XLII
- Mayberry's Ranch (on Truckee  
R.) 13 (W)
- Mayberry Ranch (on Hunter Cr.)  
13 (W)
- Mayflower Gulch 21 (NYE) LXI
- May Queen (mine) 19 (LY) LXIV
- Mazuma 8 (PER) I, XXV
- McAfee Cr. 5 (ELKO) LXXIII
- McAfee Cr. 25 (ESM) LXVII  
(partly in California)
- McAfee Ranch 25 (ESM) XXXIX
- McBride 25 (MIN ?) LXXXVII
- McBride Flat 25 (MIN) XXX
- McCabes Saw Mill 23 (NYE)  
XCVIII
- McCall Cr. 4 (ELKO) LXXIII
- McCan Cr. 4 (ELKO) I
- McCann Can. 22 (NYE) LXX
- McCann Cr. 4 (ELKO) LXXIII
- McCarran Ranch (e. of Sparks)  
13 (W)
- McCarthy Cr. (w. of Diamond  
Mts.?) 17 (EUR) XVIII
- McCarty Spr. 8 (PER) LXIII
- McClanahan Spr. 34-h (CL) XLVI
- McClellans Cr. 5 (ELKO) I, II
- McClellans Cr., south fork  
5 (ELKO)
- McClellan Pk. (7300. ft.)  
13 (ORM, W, LY, STOR)
- McCloud's 13 (CH) LXXIII
- McClure Can. 9-i (PER) XXXIV
- McClusky Cr. 16-a (EUR) XXXV
- McClusky Pass 16-b,c (EUR) XXXV
- McConnel Cr. 3 (HUM) LXXI
- McConnell Mine 19 (LY) LXIV



- McConnell Pk. 3-b (HUM) XII
- McConnell Spur 19 (LY) LXIV
- McCormick Ranch (Mullins Cr.)  
13 (W)
- McCoy 9-1 (LAN) XXXIV
- McCoy 18 (WP) LXIX
- McCoy Cr. 18 (WP) LXIX
- McCoy Ranch 9-n (PER) XXXIV
- McCubes 23 (NYE) XC
- McCuiston Ranch (13 mi. s.e.  
of Montello) 6 (ELKO)
- McCullough Mt. (6996 ft.)  
34 (CL)
- McCullough Range 34 (CL) XXIV
- McCulloughs Butte (8582 ft.)  
16-1 (EUR) XXV
- McCullough Spr. 34-n (CL) XLVI
- McCurdy Cr. 18 (WP) LXIX
- McCutcheon Cr. 11 (ELKO) XLII
- McCutcheon Spr. (s.e. of Quinn  
Canyon Mts.) 28 (LIN) II
- McDermitt 3 (HUM) LXXI  
(= McDermitt)
- McDermitt Cr. 3-a,b (HUM) XII
- McDermitt Military Reservation  
3 (HUM) LXXI
- McDermitt 3 (HUM) I, II
- McDermitt Cr. 2, 3 (HUM) I
- McDermitt Cr., south branch  
2 (HUM)
- McDermitt Ind. Res. 3 (HUM)  
XVII
- McDonald (triang. sta.) 5  
(ELKO) LXXIII
- McDonald Cr. 5 (ELKO) II
- McDonald Cr. 18 (WP) LXIX
- McDonald Mine 5 (ELKO) LXXIII
- McDonalds 23 (NYE) LXXIV
- McDonalds Salt Bed 23 (NYE)  
LXXXVII
- McDonald Spr. 30 (NYE) XVI,  
XXXVIII
- McFadden Sprs. (near Haystack  
Pk.) 4 (ELKO) II
- McFarlane Spring Wash 32 (CL)
- McGeer 26 (or 25) (ESM) LXXXVII
- McGee's Cr. 25 (ESM) XCVII
- McGery Can. 21 (NYE) LXX
- McGill 18 (WP) I, II
- McGill Jct. 18 (WP) II, LXIX
- McGowan Corner 13 (LY) LXIV
- McGriff Ranch 32 (CL) LXXXII
- McIntyre 34 (CL) LXXXII  
(perhaps in California)
- McKay 13 (LY) II, LXVI
- McKenzie Ranch 5 (ELKO) LXXIII
- McKinney Pass 9-m (PER) XXXIV
- McKinneys Ranch 9 (PER) LXXXVII
- McKnight Cabin 5 (ELKO) XLI



- McKnights Placer Mine 5 (ELKO)  
LXXIII
- McLaughlin's Well 26 (NYE) LVI
- McLean(s) 21 (ESM) II, XXVII
- McLeod Cr. 15 (NYE) LXX
- McLeod Hill 13 (LY) LXIV
- McLeod Ranch 15 (NYE) LXX
- McMahan Ranch 5 (ELKO) XLI
- McMahons Ranch 21 (NYE) LXX
- McMahon Ridge 26 (ESM) LVI
- McMasters Pass 9, 10 (PER,  
LAN) LXXXVII
- McNamara Cr. 7 (HUM) LXXXVII  
(McNanara Cr. of LXXXVI)
- McNamara L. 25 (MIN) XXX
- McNanara Cr. 7 (HUM) LXXXVI
- McNett (triang. sta.) (5221  
ft.) 25 (ESM) LXVII
- McNett Ranch 25 (ESM) XXXIX
- McNett School 25 (ESM) XXXIX
- McPeters 11 (ELKO) XC
- McSweeney 21 (ESM) II, XXV
- McSweeney Jct. 21 (ESM) II
- McTarnahan Bridge 13 (ORM)  
XIX, XXXVII
- McTarnahan Hill (6832 ft.)  
13 (ORM) XXVIII
- McVicar Mine 34 (CL) L
- McWilliams 32-j (CL) LII
- McWilliams Ranch 32 (CL) LXIX
- Meadow Cr. 15 (NYE) LXX
- Meadow Cr. 18 (WP) LXIX
- Meadow Cr. 22 (NYE)
- Meadow Creek School 5 (ELKO)  
XLI
- Meadow Creek Summit (1-5 mi. n.  
of Summit) 4 (ELKO)
- Meadows 8 (PER) LXXVI
- Meadow Spr. 3 (HUM) LXXI
- Meadow Valley 29 (LIN) V
- Meadow Valley Can. 29 (LIN)  
XCII
- Meadow Valley Mts. 29, 33  
(LIN) V, XXIII (= Meadow  
Valley Range)
- Meadow Valley Range 29, 33  
(LIN, CL) II
- Meadow Valley Soil Conservation  
Dist. 24, 29, 33 (LIN)  
LXXVI
- Meadow Valley Wash 29, 33  
(LIN, CL) I, II, V
- Mealman Ranch 21 (WP) LXXX
- Mecca 20 (NYE) LXXIV
- Medicine Cr. 6 (ELKO)
- Medicine Spr. 11 (ELKO) II
- Meikeljohn 31 (NYE) LXXIV
- Melandco 6 (ELKO) III, XXV
- Meloy Spr. 24 (LIN) LXXIV



- Melvin 18 (WP) I, LXXIV
- Mendha Mine 29 (LIN) XLV
- Menkin 17 (WP) LXXXVII
- Merit Mt. (see Merritt Mt.)
- Merrimac 13 (ORM) II
- Merrimack 5 (ELKO) XXV
- Merrit Cr. 5 (ELKO) LXXIII
- Merritt Creek (triang. sta.)  
(7980 ft.) 5 (ELKO) LXXIII
- Merritt Mt. (8762 ft.) 5  
(ELKO) LXXIII (Merit Mt.  
of collectors)
- Mesa 8 (PER) (mesa, Humboldt  
Range)
- Mesquite 33 (CL) I, II
- Mesquite Dry L. 35 (CL) XXV
- Mesquite L. 1 (W) XVII  
(= unnamed lake on Land  
Office map)
- Mesquite Spr. (16 S, 56 E)  
32 (CL) LXXIV (Fosberg's  
coll., 1937)
- Mesquite Spr. (21 S, 61 E)  
32 (CL) LXXIV
- Mesquite Spr. 32-f (CL) LII
- Mesquite Spr. 32-p (CL) LII
- Mesquite Valley 34 (CL) LXXXII  
(partly in California)
- Mesquit Spr. 33 (LIN) XC
- Metropolis 5 (ELKO) I, II
- Mexican Camp 30 (NYE) XVI,  
XXXVIII
- Mexican Mine 20 (ESM) LXXXVII
- Mexican Spr. 34 (CL) L
- Meyers Mt. (6310 ft.) 26 (ESM)  
LVI
- Mica Spr. 33 (CL) (Visited by  
M. E. Jones, Apr. 13-17,  
1894. N.W. of Horse Spr.,  
about the crest of the  
range, s. of the Virgin  
Mts.)
- (Mickey) 19 (LY) LXVI
- Mickey Ditch 19 (LY) LXIV
- Mickey Pass 19 (LY) LIX
- Mida Pass 26 (ESM) LVI
- Midas 4 (ELKO) I, II
- Midas Can. 15 (LAN) LXX
- Midas Spr. 15 (NYE) LXX
- Middle Cr. (19 N, 65 E) 18  
(WP) LXIX
- Middle Cr. 25 (ESM) XXXIX
- Middle Gate (on Gibraltar Cr.)  
15 (CH) VIII, XVIII, XXV
- Middle (Alkali) L. 1 (W) I  
(mostly in California)
- Middle L. (near Massacre L.)  
1 (W) II
- Middle Pass 12 (ELKO) LXXXVII
- Middle Pk. 35 (CL) II
- Middle Sister (Mt.) (10,895 ft.)  
19 (LY) LXVI

1. The first part of the document discusses the importance of maintaining accurate records of all transactions and activities. It emphasizes that this is crucial for ensuring transparency and accountability in the organization's operations.

2. The second part of the document outlines the various methods and tools used to collect and analyze data. It highlights the need for consistent and reliable data collection processes to support effective decision-making.

3. The third part of the document focuses on the role of technology in data management and analysis. It discusses how modern software solutions can streamline data collection, storage, and reporting, thereby improving efficiency and accuracy.

4. The fourth part of the document addresses the challenges associated with data management, such as data quality, security, and privacy. It provides strategies to mitigate these risks and ensure that data is used responsibly and ethically.

5. The fifth part of the document discusses the importance of data governance and the role of leadership in establishing a strong data culture. It emphasizes that data should be used to drive innovation and improve organizational performance.

6. The sixth part of the document provides a summary of the key findings and recommendations. It reiterates the importance of data in driving organizational success and provides actionable steps for implementation.

7. The seventh part of the document includes a list of references and sources used in the research. It acknowledges the contributions of various experts and organizations in the field of data management and analysis.

8. The eighth part of the document is a conclusion that summarizes the overall message of the document. It encourages organizations to embrace data as a strategic asset and to invest in the necessary resources and capabilities to maximize its value.

9. The ninth part of the document discusses the future of data management and the emerging trends in the industry. It highlights the potential of artificial intelligence, machine learning, and big data to revolutionize data analysis and decision-making.

10. The tenth part of the document provides a detailed overview of the data management process, from data collection to data analysis and reporting. It includes a flowchart that illustrates the sequential steps involved in this process.

11. The eleventh part of the document discusses the importance of data security and the various measures that can be taken to protect sensitive information. It emphasizes that data security is a top priority for any organization that handles large amounts of data.

12. The twelfth part of the document addresses the issue of data privacy and the legal requirements that organizations must comply with. It discusses the importance of obtaining consent and providing transparency to data subjects regarding their personal information.

13. The thirteenth part of the document discusses the role of data in customer relationship management (CRM) and how it can be used to improve customer service and loyalty. It highlights the importance of understanding customer behavior and preferences through data analysis.

14. The fourteenth part of the document provides a detailed overview of the data management process, from data collection to data analysis and reporting. It includes a flowchart that illustrates the sequential steps involved in this process.

15. The fifteenth part of the document discusses the importance of data governance and the role of leadership in establishing a strong data culture. It emphasizes that data should be used to drive innovation and improve organizational performance.

16. The sixteenth part of the document is a conclusion that summarizes the overall message of the document. It encourages organizations to embrace data as a strategic asset and to invest in the necessary resources and capabilities to maximize its value.



- Midland Trail 18 (WP) LXIX
- Midway (NYE) II
- Midway 20-f (MIN) LIII
- Midway 20 (MIN) LXXIV
- Midway (mine) 21 (NYE) LX
- Midway Mine 21-p (NYE) XLVII
- Midway Sta. 21-k (NYE) XLVII
- Mill City 9 (PER) LXXXVIII
- Mike Spring 18 (WP) XXV  
(town)
- Milford Mine 34-f (CL) XLVI
- Milich Ranch (e. slope Mt.  
Grant) 20 (MIN)
- Military Sta. 25 (ESM)  
LXXXVII
- Milk Ranch 13 (W)
- Milk Ranch 24 (WP) LXIX
- Milk Spr. 22 (NYE) LXXXVII
- Milk Spring Dist. 22 (NYE)  
LXXXVII
- Mill 18 (WP) II, LXIX
- Mill 21 (NYE) LXXXVIII
- Mill Can. 8-d (PER) XXXIII
- Mill Canyon 10 (EUR) XXV  
(town)
- Mill Can. 13 (LY) XXIX
- Mill Can. 14-c,d,g,h (CH)  
XXXII
- Mill Can. 16-m (NYE) XXXV
- Mill Can. 19 (DOUG) LVIII
- Mill City 8 (PER) I, II
- Mill Cr. 4, 5 (ELKO)
- Mill Cr. 5 (ELKO) XLI
- Mill Cr. 6 (ELKO) II
- Mill Cr. 9-g,h (HUM, LAN) XXXIV
- Mill Cr. 9 (LAN, PER, HUM)
- Mill Cr. 10 (LAN) I; 9, 10  
(LAN) II
- Mill Cr. 13 (ORM) XIX
- Mill Cr. (16 N, 18 E) 13 (W)  
LXVIII
- Mill Cr. 18 (WP)
- Mill Cr., north fork 10  
(LAN) LXXIV
- Mill Creek Ranch (27 mi. s. of  
Battle Mountain) 10 ?  
(LAN)
- Miller (triang. sta.) (7707 ft.)  
5 (ELKO) LXXIII
- Miller 18 (WP) LXIX
- Miller Basin 9-j (PER) XXXIV  
(basin)
- Miller Cr. 5 (ELKO) XLI
- Miller Cr. 24 (LIN)
- Miller Gulch 18 (WP) LXIX
- Miller Mt. (8708 ft.) 20 (MIN)
- Miller Ranch 9-n (PER) XXXIV
- Millers 21 (ESM) I, II



- Millers 32 (CL) LXXXII
- Millers Cut Off 33-c,d,f,g  
(CL, LIN) XV
- Miller Well No. 1 31-g  
(NYE) XVI
- Miller Well No. 2 31-h  
(NYE) XVI
- Millet (see Millett)
- Millett 15 (NYE) I, II  
(Millet of some collectors)
- Millett Ranch (10 N, 42 E)  
21 (NYE) LXX
- Milletts Ranch 15 (NYE) LXX
- Millett's Ranch 21-i (NYE)  
XLVII
- Milligan(s) Cr. 3, 4 (HUM,  
ELKO) I, II
- Milljack Ranch (9 N, 28 E)  
20 (MIN) LIV
- Mills Sta. 13 (ORM) XIX
- Mill Sta. 13 (W) II
- Milltown 26 (ESM) LVI
- Milo Caines Ranch 22 (NYE) LXX
- Milton 21 (NYE) VIII, LXXXVII
- Milton Can. 21 (NYE) LXX
- Mina 20 (MIN) I, II
- Minden 19 (DOUG) I, II
- Mine Can. 22 (NYE) LXX
- Mineral 10 (EUR) II
- Mineral Belt 14, 15 (CH)  
LXXXIII
- Mineral City 18 (WP) LXXXVII,  
XCII
- Mineral Hill 10 (EUR) XXVII  
(town)
- Mineral Hill 13 (DOUG) XIX  
(= Mineral Pk.)
- Mineral Hill 16 (EUR) LXXIV  
(hill)
- Mineral Hill Dist. 10 (EUR) XC
- Mineral Hot Sprs. 9, 15  
(PER, CH)
- Mineral Pk. (8319 ft.) 13  
(DOUG) XXII
- Mineral Point 8 (PER) LXXXIII
- Mineral Point 16 (EUR) LXXIV  
(hill)
- Mineral Ridge 26 (ESM) LI
- Mineral Sprs. (24 N, 36 E)  
15 (CH) II
- Mineral Springs Cr. 11 (ELKO)  
XL
- Miners Spr. 35 (CL) LXV, XCII
- Minerva Pk. 3-b (HUM) XII
- Mine Spr. (in East Manhattan  
Gulch) 22 ? (NYE)
- Mine Spring Sta. 3 (HUM) XC
- Mining Spr. 13 (W) XIX
- Minis (Dist.?) 16, 22 (NYE)  
LXXXVII
- Minium 15 (NYE) XXV, XCIV

The first part of the document discusses the importance of maintaining accurate records of all transactions. It emphasizes that every entry should be supported by a valid receipt or invoice. This ensures transparency and allows for easy verification of the data.

Additionally, it is noted that the records should be kept in a secure and accessible format. Regular backups are recommended to prevent data loss in the event of a system failure or disaster.

The second section outlines the procedures for handling discrepancies. If there is a mismatch between the recorded amounts and the actual transactions, it is crucial to investigate the cause immediately. This could be due to a clerical error, a missing receipt, or a fraudulent activity.

Once the cause is identified, the appropriate corrective action should be taken. This may involve adjusting the records, issuing a new receipt, or reporting the matter to the relevant authorities if necessary.

The third part of the document provides guidelines for the retention of records. It is advised that all records should be kept for a minimum of seven years, as required by law. This period allows for the resolution of any disputes that may arise in the future.

Furthermore, it is suggested that records should be organized in a logical and systematic manner. This makes it easier to locate specific information when needed, saving time and reducing the risk of errors.

In conclusion, maintaining accurate and complete records is essential for the success of any business or organization. It provides a clear and reliable source of information that can be used for decision-making, reporting, and legal compliance.

By following the guidelines outlined in this document, you can ensure that your records are accurate, secure, and easy to manage.

- Miniums Sta. 15 (NYE) LXXXIV  
 Mink Ranch 5 (ELKO) XLI  
 Minnehaha Can. 17 (WP) LXXXVII  
 Minnesota Spr. 26 (ESM) LI  
Minto 29 (LIN) II  
 Mint Spr. 1 (HUM) LXXXVII  
 Mirage 14 (CH) II, XXV  
 Mirage L. 14 (CH) LXXXVII  
 Mirage Plains 14 (CH) LXXXVI  
Miriam 14 (CH) II  
 Misses Rock Spr. 13 (W) II  
 Mission Can. 21 (NYE) LXX  
 Mississippi Wash 21 (NYE) LXX  
Mitchell Cr. (33 N, 56 E) 11  
 (ELKO)  
Mitchell Cr. (27 N, 55, 56 E)  
 11 (ELKO) I  
 Mitchell Ranch 11 (ELKO) XLII  
Mitchell Spr. (7 N, 36 E)  
 21 (MIN)  
 Mizpah 12 (ELKO) I, II, XXV  
 Mizpah Extension (mine) 21  
 (NYE) LX  
 Mizpah Mine 14-p (CH) XXXII  
Moapa 33 (CL) I, II  
 Moapa Ind. Res. 33 (CL) XXV  
 (= Moapa River Ind. Res.)  
Moapa River Ind. Res. 33 (CL)  
 II, LXXVI  
 Moapa Soil Conservation District  
 33 (CL) LXXVI  
 Moapa Valley Ind. Res. 33 (CL)  
 (= Moapa River Ind. Res.?)  
 Mobile Mine 34 (CL) L  
 Modoc Siding 20-b (MIN) LIII  
 Mogul 13 (W) II  
 Mohave City, Arizona (across  
 river from 35 (CL)) I  
 Mohave Valley 35 (CL) LXV  
 (partly in Arizona)  
 Mohawk Can. 15, 21 (NYE) LXX,  
 LXXXVII  
 Mohawk Can. 21-c (NYE) XLVII  
 Mohawk Cr. 21 (NYE)  
 Mohawk R.S. 21 (NYE) LXX  
 Mokomoke Hill 17 (WP) LXXXVII  
 Mokomoke Mts. 17 (WP) LXXXVII  
Moleen 11 (ELKO) II  
 Mollsville 19 (DOUG) LXXXVIII  
 Molly (mine) 21 (NYE) LX  
 Monarch 22 (NYE) LXX  
 Monis Cr. 21 (NYE) XVIII  
Monitor Hills 22, 27 (NYE)  
 Monitor Mine 18 (WP) LXIX  
 Monitor (Mt.) (10,856 ft.)  
 22 (NYE) XXV  
 Monitor Pk. 22 (NYE) XXVII,  
 XCVIII



- Monitor Range 16, 22 (NYE,  
EUR, LAN) II, V
- Monitor (triang. sta.) (10,856  
ft.) 22 (NYE) LXX
- Monitor Valley 10, 16 (LAN,  
EUR) IV (valley)
- Monitor Valley 16, 22 (LAN,  
NYE)
- Mono Nat. For. 19, 20, 25  
(LY, DOUG, MIN) LXXV,  
LXXVI (recently exten-  
ded to include the  
Tahoe Nat. For.)
- Mono Valley 20 (MIN) II, XCVII
- Monroe 2 (HUM) LXXXIII
- Montana Sta. 26 (NYE) XVI
- Montana Tonopah (mine) 21  
(NYE) LX
- Montana Yerington 19 (LY) LXIV
- Monte Cristo 17 (WP) LXIX
- Monte Cristo (abandoned)  
20-d (MIN) LIII
- Monte Cristo 27 (NYE) XXV
- Monte Cristo Mill 17 (WP)  
LXXXVII
- Monte Cristo Mine 34-c (CL)  
XLVI
- Monte Cristo Mts. 21, 26 (ESM)  
II; 21 (ESM) V, LXXXIX
- Monte Cristo Range 21 (ESM)
- Monte Cristo Spr. 17 (WP) LXIX
- Monte Cristo Spr. 27-i (NYE)  
XVI
- Montelle 20 (MIN) XXVII
- Montello 6 (ELKO) I, II
- Monte Neva 18 (WP) XXV
- Monte Neva Warm Springs 18  
(WP) LXXX
- Montezuma 24 (LIN) LXXXVIII
- Montezuma 26 (ESM) XVI, XXV, XC
- Montezuma Dist. 26 (ESM) XC
- Montezuma Pk. (8426 ft.) 26  
(ESM)
- Montezuma Smelting Works 8  
(PER) LXXXVII
- Montezuma Wells 21-o (ESM) XLVII
- Montgomery 25 (MIN) LXVI
- Montgomery 25 (ESM) LXXXVII  
(partly in California)
- Montgomery Dist. 25 (ESM)  
LXXXVII (partly in Cali-  
fornia)
- Montgomery Mt. (4353 ft.) 31  
(NYE) LVII
- Montgomery Pass (7150 ft.)  
25 (ESM, MIN) XVII
- Montgomery Pk. (13,442 ft.) 25  
(summit in California)  
XXIII
- Montgomery-Shoshone Mine 31  
(NYE) LVII
- Mont-tim Range 17, 18 (WP)  
XVIII (Egan Range)
- Monument Can. 24 (LIN) II, XC
- Monument Can. 29 (LIN) XLV





- Monument Pk. 5 (ELKO)  
 Monument Pk. (10,085 ft.)  
 19 (DOUG) XIX, XXII  
 Monument (triang. sta.) 4  
 (ELKO) LXXIII  
Moor 6 (ELKO) II  
 Moore's 6 (ELKO) LXXXVII  
 (= Moor)  
 Moore 17 (WP) XXV  
 Moores 21 (NYE) LXX  
 Moore Campbell 15 (LAN) XCIV  
 Moore Cr. 11 (ELKO) XL  
 Moores Cr. 21 (NYE) LXXIV,  
 LXXXVII, LXXXVI  
 Moore(s) Cr. 21-d (NYE)  
 XLVII, LXX  
 Moores Creek A.S. 22 (NYE) LXX  
 Moores Cr., south fork 22  
 (NYE) LXX  
 Moore('s) Pk. 20 (MIN) V,  
 XCVII (in Wassuk Mts.)  
 Moores Ranch 17 (WP) LXXX  
 Moore Ranch (1 mi. s. of  
 Darrough Hot Sprs.)  
 21 (NYE)  
 Moorman Ridge 17 (WP) LXIX  
 Moor's Pk. 20 (MIN) LXXXVII  
 Moose Cr. 11 (ELKO) XL  
Moquist 13 (LY) II  
 Morena Ridge 26 (ESM) LVI  
 Morey 22 (NYE) XXVII  
Morey Cr. 3 (HUM)  
 Morey Dist. 22 (NYE) LXXXVII  
 Morey Mines 22 (NYE) XCVIII  
Morey Pk. 22 (NYE) XXVII  
 (Hot Creek Range)  
 Morgan 14 (CH) XXV  
 Morgan A.S. 22 (NYE) LXX  
 Morgan Cr. (6 mi. w. of Nixon)  
 13 (W)  
 Morgan Cr. 22 (NYE) LXX  
 Morgan Mill 13 (ORM) LXXXIV  
 Morgans Ranch 20-e (LY) LIII  
 Morgantown (Morgan Town) 34  
 (CL) LXXIV, LXXXII  
 Morlan 5 (ELKO) XXV  
 Mormon Can. 29, 33 (LIN) II,  
 XCII  
 Mormon Mesa (landing field)  
 33 (CL) XXIII  
 Mormon Mts. 29, 33 (LIN, CL)  
 XXIII (= Mormon Range)  
Mormon Pk. 33 (LIN) II, V  
Mormon Range 29, 33 (LIN, CL)  
 II, V  
 Mormon Settlement 29 (LIN)  
 LXXXVII  
 Mormon Well 32-h (CL) LII,  
 XC, XCIX  
 Morning Star 19 (LY) LXXIV



- Morris Cr. 25 (ESM) XXXIX
- Mosconi Ranch (15 mi. n.w. of Verdi) 13 (W)
- Mosel 10 (LAN) II
- Mosier Can. 18 (WP) LXIX
- Moses Rock Spr. 13 (W) LXXIV
- Mosquito Cr. 1 (W) I
- Mosquito Cr. 22 (NYE)
- Mosquito Cr., north fork 22 (NYE) LXX
- Mosquito Cr., south fork 22 (NYE) LXX
- Mosquito Ranch 22 (NYE) LXX
- Mosquito Valley (17 mi. n. of Vya) 1 (W)
- Moss Cr. 9-p (LAN) XXXIV
- Moss Plains 15 (CH) LXXXVIII
- Moss Sprs. 35 (CL) LXV, LXXXII
- Mote 9 (HUM) II, XXV
- Mottsville 19 (DOUG) LXXXVI
- Mould 15 (LAN) XCIV
- Moulin 9 (PER) XXVII
- Mound House 13 (LY) I, II
- Mound Sprs. 9-1 (LAN) XXXIV, LXXXVII
- Mound Spr. 32-m (NYE) LII
- Mound Valley 11 (ELKO) XLII
- Mountain City 5 (ELKO) I, II
- Mountain City R.S. 5 (ELKO) LXXIII
- Mountaineer Cr. 19 (DOUG) LVIII (partly in California)
- Mountain House (Holbrook) 19 (DOUG) LVIII, XVII, XCVI
- Mountain L. VII (named by Fremont; now Lake Tahoe)
- Mountain of Salt (5 miles long, 600 ft. high) 31 (CL) XC
- Mountain of Salt 33 (LIN) LXXXVII
- Mountain Spr. 11 (ELKO) VIII
- Mountain Spr. 11 (WP) LXXXVII
- Mountain Spr. (e. side of Cottonwood Cr. Can., e. side of Mt. Grant) 20 (MIN)
- Mountain Spr. (22 S, 58 E) 32 (CL) II, V, LII (Spring Mts.)
- Mountain Spring Pass 7 (PER) LXXXVII
- Mountain Springs Pass 32 (CL)
- Mountain Spring Range 31, 32, 34 (NYE, CL) LXXXVII (= Specter Range & Spring Mts.)
- Mountaintop Mine 34 (CL) I
- Mountain Valley 16 (NYE) II (valley)
- Mountain Valley 16 (NYE, EUR) XCV



- Mt. View (6 mi. s.e. of Deeth)  
5 or 11 (ELKO)
- Mountain View 20-a (MIN) LIII
- Mountain View Range (6 mi. s.e.  
of Deeth) 5 or 11 (ELKO)
- Mountain Well 14-k (CH)  
XXXII, VIII, XCII
- Mountain Wells 14 (CH) LXXXVII
- Mt. Airy 15 (LAN) II (mt.)
- Mt. Airy 16 (LAN) VIII (town)
- Mt. Airy Mesa (6787 ft.) 15  
(LAN) LXXX (mt.)
- Mt. Airy Mesa (triang. sta.)  
15 (LAN) LXX
- Mt. Airy Range 15 (LAN) II,  
XXV (= north part of  
Shoshone Mts.)
- Mt. Anna 14-p (NYE) II, XXXII
- Mt. Annie 20 (MIN) LXXXVII  
(= Mt. Anna)
- Mt. Ardivay (9350 ft.) 21  
(NYE)
- Mt. Arrarat 3 (HUM) LXXXIII
- Mt. Baesler 21 (NYE) LXXXVII
- Mt. Baley 1 (HUM) LXXXVIII  
(prob. actually in Oregon)
- Mt. Berlin (9081 ft.) 21 (NYE)
- Mt. Blitzem 4 (ELKO) LXXX, C  
(= Mt. Blitzen)
- Mt. Blitzen 4 (ELKO) II
- Mt. Bodie 20 (MIN) LXXXVII
- Mt. Bonplant 11 (ELKO) XC
- Mt. Braley 20 (MIN) II
- Mt. Braly 20 (MIN) LXXXV  
(= Brawley Pk.)
- Mt. Butler (7170 ft.) 21 (ESM)  
XLVII
- Mt. Callahan (10,203 ft.) 16  
(LAN) II (see Mt. Gallahan)
- Mt. Como 13 (DOUG) II
- Mt. Davidson 13 (W) XXVII
- Mt. Dunfee (7070 ft.) 26-k  
(ESM) LV
- Mt. Ely (7150 ft.) (s.w. of  
Pioche) 29 (LIN) V
- Mt. Etna (7440 ft.) 19 (LY)  
LXVI
- Mt. Fox 1 (W) II
- Mt. Gabb (s. end of Silver  
Peak Mts.) 26 (ESM) V
- Mt. Gallahan 16 (LAN)  
(Mt. Callahan)
- Mt. Grafton (10,983 ft.) 24  
(WP) XXII
- Mt. Grant (11,247 ft.) (Clan  
Alpine Mts.) 15 (CH) XXII
- Mt. Grant (11,303 ft.) 20 (MIN)
- Mount Grant 20 (MIN) XXV (town)
- Mt. Grant Lodge 20 (MIN) XVII
- Mt. Hamilton (10,741 ft.) 17  
(WP) XXII
- Mt. Helen (7400 (7210) ft.)  
27 (NYE) XXV

The first part of the document discusses the importance of maintaining accurate records of all transactions. It emphasizes that every entry should be supported by a valid receipt or invoice. This ensures transparency and allows for easy verification of the data.

In the second section, the author outlines the various methods used to collect and analyze the data. This includes both primary and secondary data collection techniques. The primary data was gathered through direct observation and interviews, while secondary data was obtained from existing reports and databases.

The third section details the statistical analysis performed on the collected data. This involves the use of descriptive statistics to summarize the data and inferential statistics to test hypotheses. The results of these analyses are presented in a clear and concise manner, highlighting the key findings of the study.

Finally, the document concludes with a summary of the findings and their implications. It discusses the limitations of the study and suggests areas for future research. The author expresses a commitment to providing high-quality, evidence-based information to support decision-making.

- Mt. Hicks (9373 ft.) 20 (MIN)  
II, III
- Mt. Hope 13 (LY) VIII, LXXXVII
- Mt. Hope (8412 ft.) 16 (EUR)  
XXII
- Mount Hope 16 (EUR) II, XXV  
(town)
- Mt. Hope Dist. 10, 16 (LAN)  
VIII
- Mt. Hope Dist. 15, 16 (LAN)  
LXXXVII
- Mt. Ichabod 5 (ELKO)
- Mt. Irish 28 (LIN) II
- Mt. Jackson (6400 ft.) 26  
(ESM)
- Mt. Jefferson 22 (NYE) XXV  
(in Toquima Range)
- Mt. Jefferson (north summit)  
(11,807 ft.) 22 (NYE)  
XXII
- Mt. Jefferson (middle summit)  
22 (NYE) LXX
- Mt. Lewis (9684 ft.) 10 (LAN)  
XXI
- Mt. Lowry 16 (EUR) XVIII
- Mount Montgomery 25 (MIN)  
I, II (town)
- Mt. Montgomery Pass 25 (MIN)
- Mt. Montgomery Pass P.O. 25  
(MIN)
- Mt. Moraca 18 (WP) LXXX  
(= Mt. Moriah)
- Mt. Moriah (12,049 ft.) (in  
Snake Range) 18 (WP) XXII
- Mt. Moses (8654 ft.) 9 (LAN)  
XXI
- Mt. Newberry (3000 ft.) (in  
Dead Mts.) 35 (CL) V, LXV
- Mt. Observation 1 (W, HUM)  
LXXXVI
- Mt. Oddie 21 (NYE)
- Mt. Olcott 34 (CL)  
(= Potosi Mt.)
- Mt. Patterson 24 (LIN) LXXIV
- Mt. Piper 26 (ESM) XXVII  
(= Piper Pk.)
- Mt. Pisgah 12 (ELKO) XC
- Mt. Poston (Toiyabe Mts., s. of  
39° N. Lat.) 21 (NYE)  
IV, LXXXVII
- Mt. Prometheus 15 (LAN) LXX
- Mt. Rose (17 N, 18 E) (10,800  
ft.) 13 (W)
- Mt. Rose Public Camp Ground  
(7 mi. w. of Reno Hot Sprs.  
on Galena Cr.) 13 (W)
- Mt. Rose Summit (8933 ft.)  
13 (W) XVII
- Mt. Shader 31-1 (NYE) XLIX
- Mt. Sherman 21 (NYE) LXXXVII  
(= Sherman Pk.)
- Mt. Siegel (Pine Nut Range) 19  
(DOUG); 13 (LY ?) VIII
- Mt. Smeaton 13 (W) LXXXVII





- Mt. Stirling (8183 ft.) 32  
(NYE) XXV
- Mt. Taylor 12 (ELKO) II
- Mt. Tenabo 10 (LAN)
- Mt. Tenar Dist. 10 (LAN) XC
- Mt. Tobin (9779 ft.) 9 (PER)  
XXI
- Mt. Velma (8200 ft.) 5 (ELKO)  
LXXIII
- Mt. Vernon Dist. 16 (LAN)  
LXXXVII
- Mt. Washington 24 (WP)
- Mt. Wilson (6801 ft.) 19 (LY)
- Mt. Wilson 24 (LIN)
- Mt. Wilson 25 (ESM) LXXXVII
- Mozel 10 (LAN) XXV
- Mud Cr. 2 (HUM)
- Mud Cr. 7 (W) LXXXIII  
(= Buffalo Cr.)
- Mud Dry L. 26 (NYE) XXV  
(= Dry Mud L.)
- Muddy Cr. 29, 33 (CL) V  
(Muddy R. of II)
- Muddy Creek Valley 33 (CL)  
LXXIX
- Muddy Mts. 33 (CL) V
- Muddy Pk. (5790 ft.) (in  
Muddy Mts.) 33 (CL) V
- Muddy Range 33 (CL) II
- Muddy R. 33 (CL) I, II; 29,  
33 (CL) VIII, XXV
- Muddy Spr. 33-f (CL) XV, XC
- Mud Flat 7 (W) I
- Mud Flat 7 (HUM) I
- Mud L. 1 (W) I, II
- Mud L. 1, 7 (W, HUM ?) VIII  
(now Black Rock Desert ?)
- Mud L. 2-b (HUM) XI
- Mud L. 3-h (HUM) XII
- Mud L. 7 (PER) VI (now southern  
end of Black Rock Desert)
- Mud L. 7 (W, HUM) I; 7  
(W, PER) II
- Mud Lakes 7, 8 (W, PER) IV  
(lakes)
- Mud L. 26 (NYE) II
- Mud L. (1 S, 47 E) 27 (NYE)
- Mud Lake Meadows 1 (W) LXXXVI
- Mud Lake Pk. 7 (W, PER ?) VIII,  
LXXXVI (Kumiva Pk.?)
- Mud Meadow Cr. 1 (HUM)
- Mud Sprs. (43 N, 52 E) 4  
(ELKO) LXXIII
- Mud Spr. 9-f (PER) XXXIV
- Mud Spr. (near Bullion) 11  
(ELKO) II
- Mud Spr. 14-h (CH) XXXII
- Mud Spr. (14 N, 47 E) 16  
(NYE) LXX
- Mud Spr. (15 N, 59 E) 17  
(WP) LXIX

1. The first part of the document is a list of names.

2. The second part is a list of dates.

3. The third part is a list of locations.

4. The fourth part is a list of events.

5. The fifth part is a list of people.

6. The sixth part is a list of organizations.

7. The seventh part is a list of activities.

8. The eighth part is a list of results.

9. The ninth part is a list of conclusions.

10. The tenth part is a list of recommendations.

11. The eleventh part is a list of references.

12. The twelfth part is a list of appendices.

13. The thirteenth part is a list of footnotes.

14. The fourteenth part is a list of glossary terms.

15. The fifteenth part is a list of abbreviations.

16. The sixteenth part is a list of symbols.

17. The seventeenth part is a list of diagrams.

18. The eighteenth part is a list of tables.

19. The nineteenth part is a list of figures.

20. The twentieth part is a list of charts.

21. The twenty-first part is a list of maps.

22. The twenty-second part is a list of photos.

23. The twenty-third part is a list of videos.

24. The twenty-fourth part is a list of audio files.

25. The twenty-fifth part is a list of documents.

26. The twenty-sixth part is a list of reports.

27. The twenty-seventh part is a list of articles.

28. The twenty-eighth part is a list of books.

29. The twenty-ninth part is a list of journals.

30. The thirtieth part is a list of magazines.

31. The thirty-first part is a list of newspapers.

32. The thirty-second part is a list of websites.

33. The thirty-third part is a list of blogs.

34. The thirty-fourth part is a list of social media posts.

35. The thirty-fifth part is a list of podcasts.

36. The thirty-sixth part is a list of webinars.

37. The thirty-seventh part is a list of conferences.

38. The thirty-eighth part is a list of seminars.

39. The thirty-ninth part is a list of workshops.

40. The fortieth part is a list of courses.

41. The forty-first part is a list of programs.


42. The forty-second part is a list of projects.

43. The forty-third part is a list of initiatives.

44. The forty-fourth part is a list of campaigns.

45. The forty-fifth part is a list of events.

- Mud Spr. (14 N, 62 E) 18  
(WP) LXIX
- Mud Spr. (14 N, 68 E) 18  
(WP) LXIX
- Mud Spr. (22 N, 65 E) 18  
(WP) LXIX
- Mud Spr. (15 N, 69 E) 18  
(WP) LXIX
- Mud Spr. (17 N, 68 E) 18  
(WP) LXIX
- Mud Spr. 20-i (MIN) LIII
- Mud Spr. 21-g (NYE) XLVII
- Mud Spr. 21-l (NYE) XLVII
- Mud Spr. (4 N, 46 E) 22  
(NYE) LXX
- Mud Spr. (12 N, 45 E) 22  
(NYE) LXX
- Mud Spr. (e. of Emigrant  
Valley) 28 (LIN) V
- Mud Spr. 31-a (NYE) XVI,  
XLIX
- Mud Spring Can. 20-i (MIN)  
LIII, LXVI
- Mud Spring Can. 22 (NYE) LXX
- Mud Spring Cr. 11 (ELKO) LXXII
- Mud Springs A.S. 22 (NYE) LXX
- Mud Spring Valley 2 (HUM)  
LXXXIII
- Mule Can. 8-e (PER) XXXIII
- Mule Cañon 10 (EUR) LXXIV  
(town)
- Mule Spr. 32-n (CL) II, LII  
(Spring Mts.)
- Mullen 13 (W) XIX
- Mullens Pass 13 (W) XIX
- Mullinix Cr. 3 (HUM) LXXI
- Mullins Cr. (Pahrah Range)  
13 (W)
- Muncy (s.e. of Aurum, on e. side  
of Shell Creek Range) 18  
(WP) II (often visited by  
M. E. Jones)
- Muncy Cr. 18 (WP) LXIX
- Murder Rock 2 (HUM) LXXXVI
- Murphy & Johnson 8 (PER)  
LXXXVI
- Murphy Can. 15 (LAN) LXX
- Murphy Cr. 11 (ELKO) XL
- Murphy Corral 5 (ELKO) LXXIV
- Murphy's 14 (CH) LXXXIII
- Murphy Spr. 23 (NYE) LXIX
- Murphy Sta. 14 (CH) LXXXVII
- Murphys Well 20-c (MIN) LIII
- Murphy Wash 5 (ELKO) XLI
- Murphy Wash 23 (NYE) LXIX
- Murphy Wash 24 (WP) LXIX
- Murray Camp (see Murray Placer  
Camp)
- Murray Can. 11 (WP) XCV
- Murray Can. 18 (WP) LXIX
- Murray Cr. 18 (WP) LXIX
- Murray Placer Camp (Wassuk  
Range) 20 (MIN)



- Murray Placer Mine (8 N, 28 E) 20 (MIN) LIV
- Murry(s) Can. 11, 17 (WP) II, XVIII
- Murry Cr. 18 (WP) XIII, XVIII
- Mustang Butte 5 (ELKO) LXXIII
- Mustang Draw 5 (ELKO) XLI
- Mustang Hill 21 (NYE) LXI
- Mustang Mt. (10,316 or 10,252 ft.) (in White Mts.) 25 (ESM) III, XXIII, XXXIX
- Mustang Spr. 5 (ELKO) XLI
- Mustang Spr. (14 N, 59 E) 17 (WP) LXIX
- Mustang Spr. 23 (LIN) LXIX
- Muttlebury Can. 8-o (PER) XXXIII
- Myers Cr. 11 (ELKO) LXXII
- Myra Mt. 26 (ESM) LVI
- Mystic Pk. 3 (HUM) LXXX
- Mystic Spr. 8 (PER) LXIII
- N.
- Nache Pk. 13 (W, CH) XXXI
- Nardi 5 (ELKO) II
- Narrows 33 (CL) III
- Natchez 5 (ELKO) II, XXV
- Natches Pass 9-e (PER) XXXIV
- National 3 (HUM) I, II, XVII, XXV
- National Gulch (w. side Santa Rosa Range) 3 (HUM)
- Native Copper (mine) 19 (LY) LXIV
- Naval Ammunition Depot 20 (MIN)
- Navy Beach (8 N, 29 E) 20 (MIN) LIV
- Nay Ranch 22 (NYE) LXX
- Nay's Sta. 22 (NYE) LXXIV
- Nealman Ranch 21 (NYE) LXX
- Needle Mts. 29-d (LIN) XIV, XXIII, XXV
- Needle Pk. (7678 ft.) 9-j (PER) XXXIV
- Needle Pks. 22 (NYE) XCVIII
- Negro Cr. 1, 7 (W)
- Neill Cr. (e. of Diamond Mts.?) 17 (WP) XVIII
- Neilson (mine) 19 (LY) LXIV
- Neilson Ranch (1 mi. e. of Steamboat Sprs.) 13 (W)
- Neligh 32 (CL) LXXX
- Nellie Spr. (23 mi. s.e. of Vya) 1 (W)
- Nelson 9 (HUM) XXV
- Nelson 35 (CL) I, II, XXV
- Nelson Cr. 12 (ELKO) I, II
- Nenzel Crown Point Mines Co. 8 (PER) LXIII
- Nenzel Hill 8-1 (PER) XXXIII

1. The first part of the document discusses the importance of maintaining accurate records of all transactions.

2. It also highlights the need for regular audits to ensure the integrity of the financial data.

3. Furthermore, the document emphasizes the role of transparency in building trust with stakeholders.

4. In addition, it notes that clear communication is essential for the successful implementation of any financial strategy.

5. Finally, the document concludes by stating that a strong financial foundation is crucial for long-term organizational success.

6. The document also mentions the importance of staying up-to-date with the latest financial regulations and trends.

7. It further discusses the benefits of using modern financial software to streamline operations.

8. The document ends with a call to action, encouraging all employees to take ownership of their financial responsibilities.

- Nenzel Sta. (Oreana P.O.)  
8 (PER) LXXIV
- Nevada 14 (LY or CH) VIII  
(town)
- Nev(ada) Almaden Mines  
8 (PER) LXXIV
- Nevada Crown Mine 14-p (CH)  
XXXII
- Nevada Denver (mine) 19 (LY)  
LXIV
- Nevada Dist. 13 (STOR) LXXXVI
- Nevada Empire (mine) 19 (LY)  
LXIV
- Nevada Game Farm (7 mi. s.w.  
of Reno) 13 (W)
- Nevada Hills Mine 14-p (CH)  
XXXII
- Nev(ada) (-) Mass(achusetts)  
Tungsten Mine 8-d (PER)  
XXV, XXXIII
- Nevada Mine 21-e (MIN) XLVII
- Nevada Nat. For. 32, 28, 23,  
17, 18 (LIN, NYE, WP,  
CL) (includes Dixie Nat.  
For. of other Nevada  
Maps) LXXV, LXXVI
- Nevada Packard Mines Co.  
8 (PER) LXIII
- Nevada Quicksilver Mine 8-p  
(PER) XXXIII
- Nevada Sulphur Mine 8 (HUM)  
LXXIV, XC
- Nevada-Utah Boundary Mon.  
(15 N, 70 E) 18 (WP)  
LXIX
- Nevin(s) 10 (EUR) XXV, LXXIV
- Newark 17 (EUR, WP) LXXIV
- Newark Lake 17 (WP) LXXX  
(= Alkali Flat)
- Newark Mills 17 (WP) XXV
- Newark Pk. 17 (EUR, WP) XCI
- Newark Salt Lake 17 (WP) LXXIV  
(= Alkali Flat)
- Newark Valley 17 (WP) II  
(valley)
- Newberry Mt. 35 (CL) XXIV
- Newberry Mts. 35 (CL) II, XXV
- New Boston 20 (MIN) XXVII
- New Central 8 (HUM) LXXIV
- Newcomb 7 (W) XIX
- New Comstock 33 (CL) C
- New Esmeralda Dist. 20 (MIN)  
VIII, LXXXVI (partly in  
California)
- New Geiger Grade 13 (STOR, W)
- Newhouse Pk. (5834 ft.) 19  
(LY) LXIV
- Newland 24 (LIN) XXV, XXVII
- Newlands Project 14 (CH)
- Newlands Reclamation Project  
Area 13, 14 (LY, CH)  
LXXXVI (= Newlands Project)
- Newmarker Can. (9 mi. s.e. of  
Reno) 13 (W)

The first part of the document discusses the importance of maintaining accurate records of all transactions. It emphasizes that every entry should be supported by a valid receipt or invoice. This ensures transparency and allows for easy auditing of the accounts.


Furthermore, it is crucial to review the records regularly to identify any discrepancies or errors. This proactive approach helps in catching mistakes early on and prevents them from escalating into larger issues. Consistent record-keeping is also essential for preparing accurate financial statements and tax returns.

In addition, the document highlights the benefits of using digital accounting software. Such tools can automate many of the manual tasks involved in bookkeeping, reducing the risk of human error and saving valuable time. They also provide real-time insights into the financial health of the business, enabling better decision-making.

Overall, the document serves as a comprehensive guide for anyone looking to improve their financial management practices. By following the outlined steps and utilizing modern technology, individuals and businesses can achieve greater financial stability and success.



- Newpass 15 (LAN) LXXIV (town)
- New Pass 15 (CH or LAN) VIII  
(town)
- New Pass 15 (CH, LAN) (pass ?)
- New Pass Mts. 15 (CH, LAN,  
PER) XXVII (= New Pass  
Range)
- New Pass Pk. 15 (LAN)  
XXVII, XCIV
- New Pass Range 15 (LAN, CH) II
- New Reveille 27-d (NYE) XVI,  
XXV
- New R. 14 (CH) I
- New Slough 14 (CH) LXXXIX
- New Virginia Dist. 13 (CH)  
LXXXVII
- New Year L. 1 (W) I, II, IX
- New Year Mine 34 (CL) L
- New York Can. (EUR) (appears  
on P. Train's specimens)
- New York Can. 15 (LAN) LXX
- New York Can. 15, 21 (NYE) LXX
- New York Can. 26 (ESM) LI
- New York Dist. 34, 35 (CL) XCI  
(partly in California)
- New York House 13 (LY) LXXXIV
- New York Tonopah (mine) 21  
(ESM) LX
- Niagara Cr. 4 (ELKO) I, II
- Nichols 25 (MIN) XXV, XXXIX
- Nickel Spr. 22 (NYE) LXX
- Nickerbocker 21 (NYE) LXXXVII
- Nickle 15 (CH) XXV
- Nick Rogers Indian Ranch (e.  
slope of Toiyabe Range)  
15 (NYE)
- Nigger Cr. 18 (WP)
- Nigger Cr. (16 N, 68, 69 E)  
18 (WP) LXIX
- Nigger Cr. (18 N, 66 E) 18  
(WP) LXIX
- Nightingale 7 (PER) XVII
- Nightingale Mts. 7, 13 (W,  
PER, CH) II
- Nightingale Range 7, 13 (PER)  
XXV (= Nightingale Mts.  
plus Selenite Range)
- Nightingill Mts. 7 (PER)  
LXXXVIII (= Nightingale Mts.)
- Nightingalls Pass 7 (W) LXXXVI
- Nine Mile Can. 24 (WP) LXIX
- Nine-mile Cr. 16-o,p (EUR) XXXV
- Ninetynine Mine 34-c (CL)  
XLVI, LXXIV
- Ninetynine Spring 34-c (CL)  
XLVI
- Nipton 34 (California) (visited  
by M. E. Jones between Apr.  
26 and May 2, 1907. It  
appears on his labels as  
"Nipton, Nevada")
- Nixon 13 (W) I, II



- Nixon Pk. 27 (NYE)  
 Nixon P.O. (Piute Indian Agency) 13 (W) LXXIV  
 Noble 6 (ELKO) II, XXV  
 Nobles Rd. 7 (W) LXXXVI, LXXXVIII  
 Nolan 20 (MIN) II  
 Nolan Sta. 20 (MIN) XXV (= Rand)  
 Nordyke 19 (LY) I, II, XXV  
 Norlan 5 (ELKO) LXXIV  
 Northam 13 (CH) I, II  
 North Battle Mountain 10 (LAN) III, XXV (= Rennox)  
 North Can. 13 (ORM) XIX  
 North Can. 20-j (MIN) LIII, LXVI  
 North Carson 13 (ORM) XIX  
 North Carson L. 14 (CH) XCIII (= Carson Sink)  
 North Cat Can. (w. side of Mt. Grant) 20 (MIN)  
 North Cr. 5 (ELKO) LXVIII  
 North Cr. (19 N, 65 E) 18 (WP) LXIX  
 North Cr. (19 N, 66 E) 18 (WP) LXIX  
 North Cr. (21 N, 65 E) 18 (WP) LXIX  
 North Creek A.S. 18 (WP) LXIX  
 N(orth ?) Flat (triang. sta.) 13 (W) LXVIII  
North Fork 5 (ELKO) I, II  
 North Fork (Cr.) 11 (ELKO) XL  
 North Fork Range 5 (ELKO) LXXIV  
 North Furlong Cr. 11 (ELKO) XL  
 North Furlong L. 11 (ELKO) XL  
 North Gulch (near Hiko Spr., Newberry Mts.) 35 (CL)  
 North Hill (triang. sta.) 15 (LAN) LXX  
 North Humboldt Valley 5 (ELKO) XX  
 Northington Pk. 28 (LIN) II (= Worthington Pk.)  
 North Las Vegas 32 (CL) III  
 North Manhattan 21-h (NYE) XLVII  
 North Meridian (triang. sta.) 21 (NYE) LXX  
 North Merritt (8789 ft.) 5 (ELKO) LXVIII  
 N(orth) Mesa (5 mi. n. of Vya) 1 (W)  
 North Pass 6 (ELKO) LXXXVII, XC  
North Pk. (8577 ft.) 9 (HUM) II (north Peak of Battle Mt.)  
 North Pk. 35 (CL) II  
 North Peter(s) Ranch 11 (ELKO) XLII, LXXII

1. *Staphylococcus aureus*

2. *Streptococcus pneumoniae*

3. *Escherichia coli*

4. *Salmonella typhi*

5. *Shigella flexneri*

6. *Yersinia enterocolitica*

7. *Legionella pneumophila*

8. *Campylobacter jejuni*

9. *Haemophilus influenzae*

10. *Mycobacterium tuberculosis*

11. *Coccidioides immitis*

12. *Histoplasma capsulatum*

13. *Blastomyces dermatitidis*

14. *Cryptosporidium parvum*

15. *Toxoplasma gondii*

16. *Giardia lamblia*

17. *Trichinella spiralis*

18. *Ascaris lumbricoides*

19. *Strongyloides stercoralis*

20. *Enterobius vermiciformis*

21. *Diphtheria*

22. *Tetanus*

23. *Botulism*

24. *Scarlet fever*

25. *Whooping cough*

26. *Diphtheria*

27. *Tetanus*

28. *Botulism*

29. *Scarlet fever*

30. *Whooping cough*

31. *Diphtheria*

32. *Tetanus*

33. *Botulism*

34. *Scarlet fever*

35. *Whooping cough*

36. *Diphtheria*

37. *Tetanus*

38. *Botulism*

39. *Scarlet fever*

40. *Whooping cough*

41. *Diphtheria*

42. *Tetanus*


43. *Botulism*

44. *Scarlet fever*

45. *Whooping cough*

46. *Diphtheria*

- North Powell Mt. (9545 ft.) 20  
(MIN) LXVI (= Powell Mt.)
- North Ruby Valley Sch. 11  
(ELKO) XL
- North Spr. 26 (ESM) LI
- Norths Ranch 3 (HUM) I, XXVII
- North Star (mine) 21 (NYE) LX
- North Twin R. 21-c,d (NYE)  
XLVII
- North Twin River Dist. 15  
(NYE) XCI
- Northumberland Can. 16-m  
(NYE) XXXV
- Northumberland Cave 22  
(NYE) XXV
- Northumberland Dist. 16, 22  
(NYE) LXXXVII
- Northumberland Pass 22 (NYE)  
XXVII
- North Wallace Can. 16 (LAN,  
EUR) LXX
- Norton 15 (LAN) XCIV
- Norton Ranch 8-b (HUM) XXXIII
- Noys Ranch 22 (NYE) LXX
- Nugent Wash 20-c (MIN) LIII
- Numana 13 (W) II
- Nut Mts, 19 (DOUG) LXVI  
(= Pine Nut Mts.)
- Nut Pine Can, 15 (NYE) LXX
- Nyala 23 (NYE) I, II
- Nye Can. 19 (LY) III, XXV,  
XCVII
- Nyes L. 1 (W) LXXXVI
- Nye's Ranch 19 (MIN) LXXV
- Nyswanger 20 (MIN) LXXXV
- 0.
- Oak 16 (EUR) II, XXVII
- Oak Creek Spr. 32-o (CL) LII
- Oak Flat 29 (LIN) XLV
- Oak Spr. 27-p (NYE) XVI
- Oak Spring 27 (NYE) XXV
- Oak Spring Butte 27-1,p (NYE)  
XVI
- Oak Wells Spr. (4 S, 69 E)  
29 (LIN)
- Oasis 6 (ELKO) XVII
- Oasis Mt. 27 (NYE)
- Oasis Valley 27, 31 (NYE) V,  
XVI
- Oasis Valley 31-a,b (NYE) XLIX
- Obsidian Butte 27-i (NYE) XVI
- Ocala 14 (CH) II, XXV
- Oceola 18 (WP) XXV (Osceola  
of various maps)
- Ocher Valley 18 (WP) XIII
- Octopus Can. (Rochester Dist.,  
Humboldt Range) 8 (PER)
- Octopus Mine 8 (PER) LXIII
- Odgers Cr. 18 (WP) LXIX
- O'Donnell Pass 15 (NYE, LAN,  
CH) LXX



- O'Donnell Spr. 8-d (HUM) XXXIII      Old Davis Ranch 25 (ESM) XXXIX
- O'Donnel Pass 15 (CH, NYE)  
LXXXVII      Old Emigrant Rd. 8-p (PER)  
XXXIII
- O'Hara Pk. 10 (LAN)      Old Fort Churchill State Park  
13 (LY) LXXX
- O'Heals 13 (W) LXXXVII      Old Fort Defiance 13 (W) II,  
XXV
- Ohio 9 (PER) LXXXIII      Old Fort MacGarry (Old Camp  
McGarry ?) (Summit Lake  
Ind. Res.) 1 (HUM)
- Ohio Tonopah (mine) 21 (NYE) LX      Old Geiger Grade (15 or more mi.  
s. & e. of Reno) 13 (W)
- Ohio Spr. 18 (WP) LXIX      Old Glory Shaft 17 (WP) LXII
- Ola 12 (ELKO) II      Old Idaho Stage Rd. 8-d,h (PER)  
XXXIII
- Olcott Pk. (7974' ft.) 34 (CL)  
II, V (= Potosi Mt.)      Old Indian Battle Ground 10  
(LAN) LXXX
- Old Cala Crossing 33 (CL) V      Old Indian Fort 9-g (HUM) XXXIV
- Old California Crossing 33-f  
(CL) XV      Old Jct. 26 (ESM) II
- Old California Trail 33-i,e,f  
(CL) XV      Old Manhattan Gulch 21 (NYE)  
LXI
- Old Callville 33-n (CL) XV      Oldmans Can. 18 (WP) LXIX
- Old Camp 26 (ESM) XXV      Old Mill 22 (NYE) XXV
- Old Camp Halleck Military Res-  
ervation 11 (ELKO) LXXIV      Old Mill Tank 13 (LY) LXXXIV
- Old Camp McDermitt 3 (HUM) II      Old Mormon Sta. 19 (DOUG)  
LXXXVI
- Old Camp McDermitt Military Res-  
ervation 3 (HUM) LXXI      Old Osterman Grade 13 (DOUG)
- Old Camp McGarry 1 (HUM) II, XXV      Old Overton 33-g (CL) XV
- Old Camp Ruby 11 (ELKO) LXXIV      Old Porter Ranch 11 (ELKO)  
XLII
- Old Camp Scott 3 (HUM) XC      Old Potosi Dist. 32, 34 (CL)  
XCI (Yellow Pine Dist.)
- Old Channel (of Petersen Cr.)  
15 (LAN) XCIV
- Old Channel (of South Cr.)  
15 (LAN) XCIV





- Old Potosi Mine 34 (CL) XC
- Old Ranch 15 (LAN) XCIV
- Old R. 14 (CH) II, LXXXVII
- Old River District (7.5 -  
8.5 mi. n. of Fallon)  
14 (CH)
- Old River Sta. 14 (CH) LXXXVII
- Olds 19 (DOUG) LXXXVI
- Old Scott Ranch 5 (ELKO) XLI
- Old Stage Station Spr. 17  
(WP) LXXX, C
- Old Sta. 5 (ELKO) XC
- Old Timber Reserve 11 (ELKO)  
LXXIV
- Old Tuscarora 4 (ELKO) LXXIII
- Olinghouse 13 (W) I, II, XXV
- Omar 6 (ELKO) II, LXXIV
- Ombe Mts. 6 (ELKO) LXXXVII  
(partly in Utah)
- Omco 21 (MIN) I, II
- "119" Pk. 1-h (HUM) IX
- Oneida 13 (W) LXXXVI
- O'Neil 5 (ELKO) I, II, XXV,  
LXXIV
- O'Neil 13 (W) LXXXVII
- O'Neil Cr. 5 (ELKO) LXXIII
- Oneota 23 (LIN) XXV
- Onion Hill (5 mi. s.w. of  
Reno) 13 (W)
- Onkoweit Mts. 18 (WP) LXXXVII
- Opal Mts. 35 (CL) XXVII
- Ophir 13 (W) III, VIII, XIX
- Ophir Can. (Toyabe Mts., near  
39° N. Lat.) 21 (NYE) IV
- Ophir Canon 21 (NYE) LXXXVII  
(town)
- Ophir Cr. 13 (W) LXVIII
- Ophir Cr. 21-c,d (NYE) XLVII
- Ophir Creek Can. 21 (NYE)  
(Ophir Can.)
- Ophir Grade (w. slope of  
Toyabe Range) 21 (NYE)
- Ophir Summit (w. slope of  
Toyabe Range) 21 (NYE)
- Ophir Summit Grade (w. slope of  
Toyabe Range) 21 (NYE)
- Ophir Wash 21 (NYE) LXX
- Ophir Works 13 (W) LXXXVI
- Oreana 8 (PER) I, II, IV
- Oreana Pk. (9380 ft.) 19  
(DOUG) XXII
- Oriental (near Gold Mountain)  
26 (ESM)
- Oriental Wash 26 (ESM) XVI
- Original 31-a (NYE) XLIX
- Original Bullfrog Mine 31  
(NYE) LVII
- Orizaba Mine 21-f (NYE) XLVII
- Orizara Mine 21 (NYE) LXXIV



- Ormsby Battle Ground 13 (W)  
LXXXVI
- Oro 20 (MIN) XXV
- Oro Amigo Mine 34 (CL) L
- Oro City 20-j (MIN) LIII
- Oro Fino Dist. 9 (PER) LXXXVII
- Oro Hanna Spr. 34-h (CL) XLVI
- Orovada 3 (HUM) III
- Osceola 18 (WP) I, II, XVII,  
LXIX
- Osceola Can. (Snake Range) 18  
(WP)
- Osgood Mts. 3, 9 (HUM) XXXIV
- Osgood Pk. 3 (HUM) LXXIV
- Osino 11 (ELKO) II, XX
- Osobb Valley 14 (CH) XXVII  
(= Dixie Valley)
- Ostergard Can. 18 (WP) LXIX
- Osterman Grade 13 (ORM) LXVIII
- Otego 6 (ELKO) XX
- Otis Cr. 19 (DOUG) I, II
- O'Toole Cr. 18 (WP) LXIX
- Otoole Ranch 15 (NYE) LXX
- Ott Cr. 4 (ELKO) LXXIII
- Otts Cr. 19 (DOUG) LXVI  
(= Otis Cr.)
- Overland Can. 11 (ELKO)
- Overland Cr. 11 (ELKO)
- Overland Farm 11 (ELKO) XC
- Overland L. 11 (ELKO)
- Overland Pass (6790 ft.) 11  
(WP) XLII
- Overland Stage Rd. 18 (WP)  
LXXXVII
- Overlook 13 (ORM) LXVI, LXVIII
- Overman 13 (STOR) II
- Overton 33 (CL) I, II, V
- Owayhee R. 4 (ELKO) IV  
(= modern south fork,  
Owyhee R.)
- Owens 32-k (CL) II, LII
- Owyhee 4 (ELKO) I, II
- Owyhee Desert 4 (ELKO) XX
- Owyhee R. 4 (ELKO) I; 4, 5  
(ELKO) II; 5 (ELKO) VIII
- Owyhee R. 4 (ELKO) XVII, XX  
(= south fork Owyhee R.)
- Owyhee R., east fork 4, 5 (ELKO)  
XVII, XX (= Owyhee R.)
- Owyhee R., south fork 4 (ELKO)  
II
- Ox Corral Cr. 16 (LAN) XXII,  
XXXV
- Ox Spr. (Quinn Canyon Range)  
23 (NYE)
- Ox Spring Cr. 23 (NYE) LXIX
- P.
- Pablo Cr. 21 (NYE)

