


UC-NRLF



B 4 249 253

U G
470
U45



EX LIBRIS

CONFIDENTIAL

General - to - 2c

LIST
OF
CONVENTIONAL SIGNS
AND
ABBREVIATIONS
IN USE ON
FRENCH AND GERMAN
MAPS

COMPILED BY
SECOND SECTION, GENERAL STAFF
(TOPOGRAPHY)

REPRODUCED AT
CENTRAL MAP REPRODUCTION PLANT
ENGINEER SCHOOL
WASHINGTON BARRACKS, D. C.

1918

THE NEW YORK
PUBLIC LIBRARY
ASTOR LENOX TILDEN FOUNDATION
125 WEST 47TH STREET
NEW YORK 10018

CONVENTIONAL SIGNS
AND
ABBREVIATIONS
IN USE ON
FRENCH AND GERMAN
MAPS

616-4475
of 12

War Department,
Washington, July 17, 1918.

The following list of conventional signs and abbreviations is reprinted from a similar pamphlet compiled by the Second Section, General Staff (Topography) of the American Expeditionary Forces. The conventional signs and abbreviations in use on the French maps will hereafter be used on all battle maps; that is, maps used for the training of troops during the present emergency, prepared in the United States. This pamphlet does not revoke or supersede "Conventional Signs, U. S. Army Maps" (W. D. Document 418 of 1912), nor the conventional signs published as Figures 48 to 67 in the "Engineer Field Manual," which will continue to govern the Permanent Military Maps of the United States

By order of the SECRETARY OF WAR:

PEYTON C. MARCH,
General, Chief of Staff.

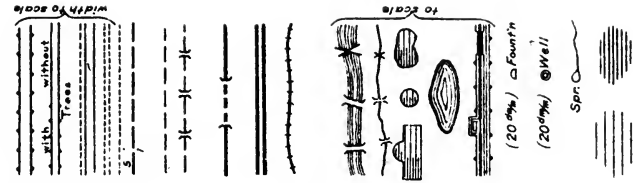
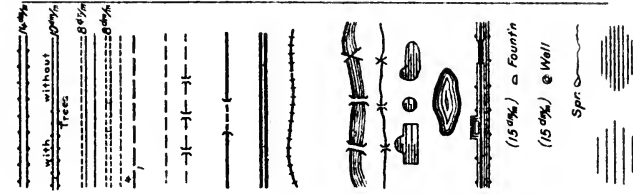
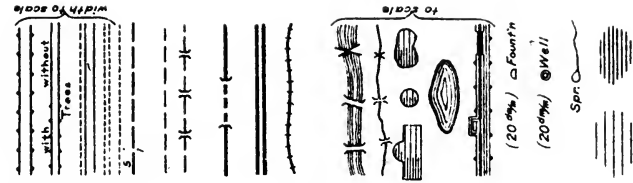
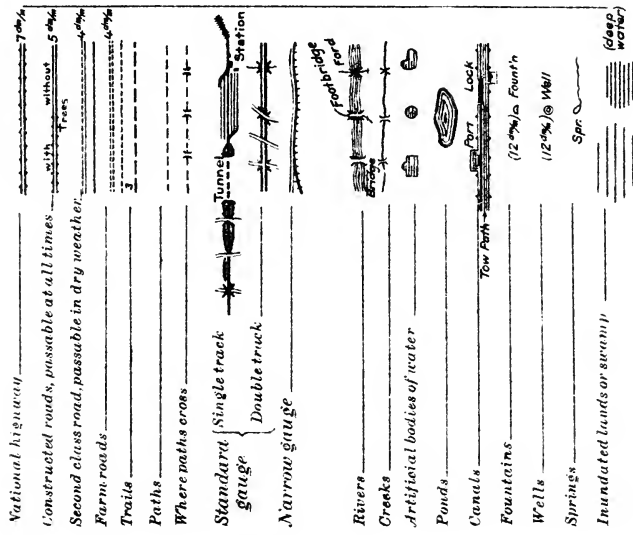
Official:

H. P. MCCAIN,
The Adjutant General.

1:20,000

1:10,000

1:5,000



Wagon roads (in black)

(in black) or (colored)

Railways (in black)

Hydrography (in black) or (in blue)








width of scale

to scale

1:20.000

1:10.000

1:5.000

Enclosures
(in black)Constructions
(in black)

1:20,000

Cultivated fields

Vineyards

Gardens and orchards

Groups of trees

Fir or pine thicket

Cultivated land
(in black)

Woods

(On Plans Deviseurs taken from published
Note) plans, scale 1 to 20,000 deforested areas
may be shown by the following sign in blue

Brush

Isolated trees

Marsh or swamp

Contours and elevation

Depression contour

Sand dunes

Steep slopes and natural breaks

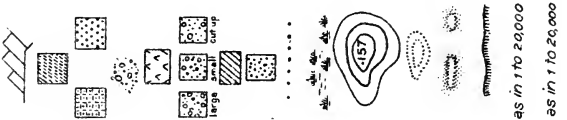
Rocky slopes

Quarry

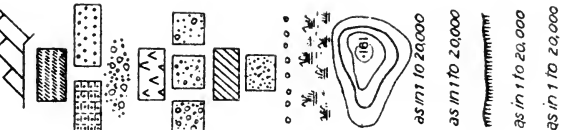
Shape of
ground
(in dark
brown
or
black)



1:10,000



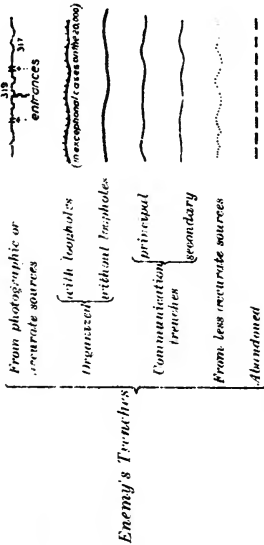


1:5,000


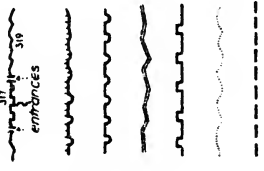


Enemy's works
(in blue)

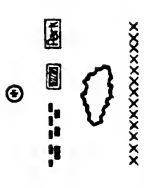
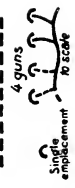
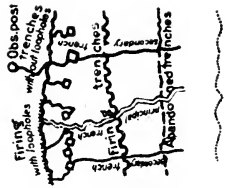
1:20,000







1:10,000



1:5,000







1:20.000

Dugouts, shelters		
Trous de loup, Military Pits		
Observation post, commanding post
Shell holes, mine craters	o Obs.	o P.C.
Emplacement for (exceptionally on 90000) {	.o	.o
Revolving cannon, single guns	#C.R.	#
Railways (in black)	Standard gauge	-----
	Narrow gauge	+++++



Enemy's
Works
(in blue)

1:10.000

Dugouts, shelters		
Trous de loup, Military Pits		
Observation post, commanding post
Shell holes, mine craters	o Obs.	o P.C.
Emplacement for (exceptionally on 90000) {	.o	.o
Revolving cannon, single guns	#C.R.	#
Railways (in black)	Standard gauge	-----
	Narrow gauge	+++++

Works
French
(in red)

1:5.000

Dugouts, shelters		
Trous de loup, Military Pits		
Observation post, commanding post
Shell holes, mine craters	o Obs.	o P.C.
Emplacement for (exceptionally on 90000) {	.o	.o
Revolving cannon, single guns	#C.R.	#
Railways (in black)	Standard gauge	-----
	Narrow gauge	+++++
Front lines	-----	-----
Firing trenches		
Communication trenches		
Abandoned trenches		
Railways (in red)	Standard gauge	-----

Front lines -----
in black or in red

Firing trenches

Communication
trenches

Principal


Secondary

Abandoned trenches

Railways

Standard gauge


Narrow gauge


in black or in red































Standard gauge

Narrow gauge

Various works and parts of a prepared terrain

<i>Wire entanglements</i> _____	XXXXXXXXXX	
<i>Turnout in a communication trench</i> _____		
<i>Steps to get in or out of a communication or fire trench</i> _____		
<i>Crossing in a communication or fire trench</i> _____		
<i>Shelter</i> _____		
<i>Post of Commander</i> {	<i>of Battalion</i> _____	
	<i>of Regiment</i> _____	
	<i>of Brigade</i> _____	
	<i>of Division</i> _____	
	<i>of Army Corps</i> _____	
<i>Infantry observing post</i> _____		
<i>Artillery observing post</i> {	<i>Occupied</i> _____	
	<i>Prepared</i> _____	
<i>Machine gun shelter</i> {	<i>Occupied</i> _____	
	<i>Prepared</i> _____	
<i>Emplacement for trench mortars</i> {	<i>Occupied</i> _____	
	<i>Prepared</i> _____	
<i>Munition depots</i> {	<i>Cartridge</i> _____	 cart
	<i>Grenades</i> _____	 gr
	<i>Trench engines</i> _____	 Tr
<i>Depot of tools and materials</i> _____		
<i>Subsistence depot</i> _____		
<i>Water supplies</i> _____		
<i>Dressing stations</i> _____	P ⊕ S	

Headquarters and Staffs

<i>Commanding General (General Headquarters)</i> _____	
<i>Headquarters of group of armies.</i> _____	
<i>Headquarters 2nd Army.</i> _____	II
<i>Director of Supply Service 2nd Army.</i> _____	II
<i>Headquarters 7th Army Corps.</i> _____	VII
<i>Headquarters 3rd Division (1st of the Army Corps)</i> _____	
<i>Headquarters 4th Division (2nd of the Army Corps)</i> _____	
<i>Headquarters 53rd Division (3rd of the Army Corps)</i> _____	
<i>Headquarters 65th Separate Division.</i> _____	
<i>Headquarters 4th Cavalry Division.</i> _____	
<i>Staff, 25th Infantry Brigade.</i> _____	
<i>Staff, 3rd Cavalry Brigade.</i> _____	

Infantry

<i>Company of Infantry.</i> _____	
<i>Company of Chasseurs.</i> _____	
<i>Group of Cyclists.</i> _____	
<i>Battalion of Infantry.</i> _____	
<i>Battalion of Chasseurs.</i> _____	










Cavalry

<i>Squadron of Cavalry.</i> _____	
<i>Regiment of Cavalry.</i> _____	
<i>Small group.</i> _____	










Artillery

Group in park. _____		
Emplacement. _____	Occupied	Prepared
<i>of Field Battery.</i> _____		
<i>of Battery 95.</i> _____		
<i>of Battery 100.</i> _____		
<i>of Battery 105.</i> _____		
<i>of Battery 120 L. (long.)</i> _____		
<i>of Battery 155 L. (long.)</i> _____		
<i>of Battery 120 C. (short.)</i> _____		
<i>of Battery 155 C. (short.)</i> _____		
<i>of Battery 220.</i> _____		
<i>of Battery 270.</i> _____		
<i>of Battery 370.</i> _____		
<i>Special types (with indication of caliber in centimeters)</i> _____		
<i>Antiaircraft station.</i> _____		
<i>Infantry munition section.</i> _____		SMI
<i>Artillery munition section</i> _____		SMA
<i>Section of park.</i> _____		SP
<i>Artillery park, army corps (1st echelon.)</i> _____		
<i>Artillery park, army corps (2nd echelon.)</i> _____		
<i>Echelon of main artillery park.</i> _____		
<i>Echelon along the road.</i> _____		
<i>When movable.</i> _____		
<i>Intermediate depot. (Heavy Artillery.)</i> _____		Di
<i>Park (Heavy Artillery.)</i> _____		P







Engineers

<i>Company of Engineers</i> _____	
<i>Searchlight section</i> _____	
<i>Telegraph detachment of army corps</i> _____	
<i>Telegraph section (Army)</i> _____	
<i>Telegraph section of 2nd line</i> _____	
<i>Field radio station</i> _____	
<i>Bridge equipage</i> _____	
<i>Army corps engineer park</i> _____	
<i>Army engineer park</i> _____	






Medical Service

<i>Ambulance</i> _____	
<i>Hospital section</i> _____	
<i>Group of stretcher bearers</i> _____	
<i>Evacuation hospital</i> _____	
<i>Section of evacuation hospital</i> _____	
<i>Reserve personnel</i> _____	
<i>Reserve material</i> _____	
<i>Hospital in railroad station</i> _____	
<i>Sanitary train</i> _____	





Aviation

<i>Squadron</i>	
<i>Aviation park</i>	
<i>Bombing group</i>	
<i>Park of bombing group</i>	
<i>Landing field</i>	
<i>Captive balloon</i>	




Automobile Service

<i>Section supplying fresh meat</i>	
<i>Sanitary section automobile</i>	
<i>Section for transportation of material</i>	
<i>Section for transportation of personnel</i>	
<i>Section of automobile park</i>	

Service of Administration and Supply

<i>Section of subsistence supply train</i>	
<i>Section of auxiliary subsistence supply train</i>	
<i>Cattle park</i>	
<i>Army field bakery</i>	

Miscellaneous

<i>Regimental train</i>	
<i>Field remount depot</i>	
<i>Headquarters of advanced base beyond rail-head</i>	

1: 20,000		1: 10,000		1: 5,000	
	dcmm		dcmm		dcmm
CITY	40	CITY	60	CITY	80
TOWN	30	TOWN	40	TOWN	60
Commune	22.5	Commune	30	Commune	35
Hamlet	15	Hamlet	20	Hamlet	25

1: 20,000		1: 10,000		1: 5,000	
	dcmm		dcmm		dcmm
FOREST	45	FOREST	55	FOREST	70 and Over
Woods	30	Woods	40	Woods	50
Woods	20	Woods	30	Woods	40
Woods	15	Woods	20	Woods	30
Woods	10	Woods	15	Woods	25

according to the importance of the woods

1: 20,000		1: 10,000		1: 5,000	
	dcmm		dcmm		dcmm
LARGE RIVER	30	LARGE RIVER	45	LARGE RIVER	60
River	20 to 15	River	25 to 20	River	35 to 30
Canal, Lake	20 to 15	Canal, Lake	25 to 20	Canal, Lake	35 to 30
Brook, Pond	10	Brook, Pond	15	Brook, Pond	17.5

according to importance










Various inscriptions

Foot bridge, chapel, cemetery	10	do	15	do	17.5
Sawmill, sugar mill, brick yard grade crossing	10	do	15	do	17.5
Spring, farm, Hill 176	10	do	15	do	17.5
<u>Defensive works</u>					
Important trenches	12.5	do	15	do	20
Small fort, trench, communication trenches	10	do	12.5	do	15
Works	2.5	do	15	do	20
Numbers of batteries, trench, communication trenches, works	10	do	12.5	do	15



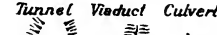
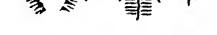

Note

For the *Plans Directeurs* taken from maps on scale of 1 to 20 000 the conventional cartographic signs are to be the same as those on the maps used




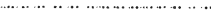

Wagon
Roads

- National Highway 
- Department roads 
- Sunken *Elevated* 
- Always passable
(regularly repaired) 
- Not always passable
(irregularly repaired) 
- Dirt road and trail 
- Foot path 
- Forest path 
- Abandoned 

Railways

- Single track, Standard gauge  Important Stations Station Unimportant Stop
- Embankments  Cut Fill
- Tunnel, Viaduct  Tunnel Viaduct Culvert
- Road crossings  Grade Under Overhead
- Narrow gauge and
Dummy lines 

Boundary
Line

- National 
- Department 
- Arrondissement 
- Canton 
- Commune 

SCALE 1:80,000 and Black 1:50,000 French Maps

Hydrography






Large River	
Creek	
Intermittent Stream	
Waterfall	
Important navigable canal	
Navigable canal	
Irrigation Ditch	
Aqueduct	
Ditch, Dike	
Canal	
Bridges	
Ferry	
Dam	
Ford	
Lake Pond	
Pool, Reservoir, Cistern	

SCALE 1:80,000 and Black 1:50,000 French Maps

Works and Structures

<i>Church, steeple or belfry</i>	_____	o
<i>light house, harbor lights</i>		
<i>Chapel or hermitage,</i>	_____	⊠
<i>Oratory, important tomb</i>		
<i>Crucifix, Cross</i>	_____	±
<i>tomb, statue of virgin</i>		
<i>Cemetery</i>	_____	⊞ ⊞
<i>Chateau or large house</i>	_____	▲
<i>Farmhouse</i>	_____	⌘
<i>House or isolated structure</i>	_____	■
<i>Beacon, chimney monument or tower</i>	_____	•
<i>Wind Mill</i>	_____	✕
<i>Mill (waterpower)</i>	_____	✱
<i>Ironworks, factory (hydraulic power)</i>	_____	✱
<i>Factory (nonhydraulic power)</i>	_____	⊠
<i>Telegraph semaphore</i>	_____	⌘
<i>Cave, underground quarry, den, mine, shaft, entrance to gallery</i>	_____	∧
<i>Lime-kiln, plaster-kiln</i>	_____	~
<i>Fountain, well, spring</i>	_____	•
<i>Ruins</i>	_____	⌘




SCALE 1:80,000 and Black 1:50,000 French Maps

Fences	{	Stone _____	
		Ditch _____	
		Bank _____	
		Hedge _____	
		Trees _____	

Geodetic Points	{	Belfry, church, lighthouse _____	⊙ 125
		Chapel _____	⊙ 236
		Triangulation points _____	▲ 671
		Secondary points _____	• 310

Note:

The figures which accompany the symbols above, express in meters the height above the level of the sea.

<i>Classification of place names.</i>	{	30 PREFECTURE	
		20 SOUS PREFECT	
		18 CANTON	
		13 Commune	_____

SCALE 1:80,000 and Black 1:50,000 French Maps

Works and
Structures

Fortified City —————



Walled city and old fort —————



*Modern fort, battery
and intrenchment* —————



Unprotected City —————




Village —————



Woodland, deciduous, trees —————



Woodland, evergreens —————



Brush —————



SCALE 1:80,000 and Black 1:50,000 French Maps

Land
Classification

Cultivated _____



Inundated _____



Orchards _____



Hedges and gardens _____



Peat bogs _____



Swamp _____



Salt marsh _____



*Uncultivated land
and cliff* _____



Sand dunes and sand _____



*Reefs above and under
water* _____



Mountains _____



SCALE 1: 200,000

			Color of Symbol
WAGON ROADS	<i>National Highways</i> — — — — —		RED
	<i>Regularly maintained always passable</i> — — — — —		RED
	<i>Irregularly maintained passability uncertain</i> — — — — —		RED
	<i>Dirt roads</i> — — — — —		BLACK
	<i>Important by-roads</i> — — — — —		BLACK
RAILWAYS	<i>Standard Gauge double track</i> — — — — —	<div style="display: flex; justify-content: space-around; font-size: small;"> Station Flag Station Tunnel </div>	BLACK
	<i>Standard Gauge single track</i> — — — — —		BLACK
	<i>Narrow Gauge, tramway</i> — — — — —		BLACK
	<i>Navigable canal</i> — — — — —	<div style="display: flex; justify-content: center; font-size: small;"> E LOCK </div>	BLUE
HYDROGRAPHIC	<i>Large River</i> — — — — —	<div style="display: flex; justify-content: space-around; font-size: small;"> x-Bridge G-Ford N-Skiff B-Ferry T-Aerial Ferry </div>	BLUE
	<p><i>Note:</i> The isolated bridges and those serving the dirt roads are the only ones shown</p>		
BOUNDARIES OF	<i>Nation</i> — — — — —		BLACK
	<i>Department</i> — — — — —		BLACK

SCALE 1:200,000


















		Color of Symbol	
Works and Structures	<i>Church in village</i> _____	○	BLACK
	<i>Isolated church or chapel</i> _____	⊙	BLACK
	<i>Important Shrine</i> _____	†	BLACK
	<i>Castle</i> _____	♣	BLACK
	<i>Observatory tower</i> _____	●	BLACK
	<i>Ruin</i> _____	♂	BLACK
	<i>Foresters house</i> _____	♣ _T	BLACK
	<i>Wind mill</i> _____	⊥	BLACK
	<i>Water power mill, saw mill</i> _____	⊙	BLACK
	<i>Works, Factory</i> _____	⊗	BLACK
	<i>Fortifications</i> _____	⊘	BLACK
	<i>Elevation figures</i> _____	128	BLACK
<i>Figures of population in thousands</i> _____	0.7	BLACK	

Classification of Place Names	<i>City</i> _____	VILLE. VILLE.
	<i>Small city, Market town</i> _____	PETITE VILLE, BOURG.
	<i>Village, Commune, Fort</i> _____	Village, Commune, Fort.
	<i>Mountain, Forest, Large River</i> _____	Montagne Forêt, Fleuve
	<i>Hamlet, Important River, Woods</i> _____	Hameau, Riviere Importante, B.
	<i>Small Mt., Hill, Cliff, Peak</i> _____	Mont, Col, Rocher, Pic.
	<i>Glacier, Lake</i> _____	Glacier, Lac.






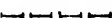
LEGEND FOR MAP OF SUPPLY SYSTEM OF FRENCH ARMY

		Color of Symbol	
Front _____		RED	
Limit of army sector _____		BLUE	
Limit and line of tape zone _____	_____	BLUE	
Standard gauge Rwy	{	Standard gauge _____	RED
		Ration refilling point (with depot for reserve stores) _____	RED
		Station used as refilling point without depot for reserve stores _____	RED
Railway 60 cm. gauge	{	Animal traction _____	RED
		Mechanical traction _____	_____ RED
		Important station _____	RED
		Secondary station _____	RED
		Secondary station with telephone connection _____	RED
		Siding (dead end) _____	RED
		Rail dump _____	D.R. RED
		Unloading platform _____	RED
		Important station with unloading platform _____	RED
Crossings for	{	Infantry _____	Inf. RED
		Cavalry _____	Cav. RED
		Horse drawn vehicles and small ambulances _____	V. H. RED
		Heavy artillery with indications of type $A^1 A^2 B^1 B^2 C^1 CA$. L.G.P.	_____ RED
		7 ton trucks and autos _____	V. A. 7 RED
		9 ton trucks and autos _____	V. A. 9 RED
		10 ton trucks and autos _____	V. A. 10 RED
Road ballast dump _____	M	BLUE	


















**LEGEND FOR MAP OF SUPPLY SYSTEM
OF FRENCH ARMY**

		Color of Symbol
Artillery	Artillery dump _____	 RED
	Ammunition depot _____	 RED
	Ammunition distribution center _____	 RED
Engineers	Engineer dump _____	 BLUE
	Engineer park _____	 BLUE
	Corps Engineer park _____	 BLUE
Medical-Hospital section _____	 RED	
Clothing-depot _____	 BLUE	
Slaughter house for army _____	 BLUE	
Water Supply for	Filling station _____	 GREEN
	Watering trough _____	 GREEN
	Hospitals and Camps _____	 GREEN
	Heavy artillery and light railroads _____	 GREEN
	Water supply depot _____	 GREEN
State of the roads	One way traffic _____	 YELLOW
	Two way traffic _____	 YELLOW
	Three way traffic _____	 YELLOW

**LEGEND FOR MAP OF
BOMBARDMENT OBJECTIVES**

Aviation Parks from photographs _____	 RED
Aviation Parks from documents _____	 RED
Railroad stations _____	 BLUE
Standard Gauge _____	 RED
Narrow Gauge _____	 RED
Narrow Gauge, location doubtful _____	 RED

LEGEND FOR MAP OF ENEMY FIRST POSITIONS.

		Color of Symbol
The trenches and covered communications are indicated by green hatching		GREEN
Dugouts, cellars and inhabited houses		GREEN
Machine guns in the open		RED
Machine guns under cover		GREEN RED
37 m.m. Gun		RED
Observing post		RED
Trench mortar in the open		RED
Trench mortar under cover		GREEN RED
Distribution center		RED
Headquarters		GREEN RED
Concealed battery		RED
Concealed battery in casemate		GREEN RED
Emplacement, isolated		RED
Anti-aircraft gun		RED
Ammunition depot		RED
Telephone lines, buried		RED
Telephone lines in the open		RED

**LEGEND FOR MAP OF
ENEMY FIRST POSITIONS**

Telephone exchange



Color
of
Symbol

RED

Signal station (visual)



RED

Ration refilling point, secondary



RED

Ration refilling point, principal



RED

Paths, means of approach



YELLOW

*Crossings (important) of communication
trenches and paths*



RED
YELLOW

Park, depot of material



RED

Parc

Camps



RED

Tunnel



GREEN

**LEGEND FOR SKETCHES OF
RESULTS OF DESTRUCTIVE FIRE**

Targets completely destroyed



RED

Targets possibly destroyed



RED

Newly discovered works



RED

New targets



RED

Area covered by fire



RED

Limits of area covered by photographs















RED





















**LEGEND FOR ACTIVE HOSTILE BATTERY
SHEET WITH DIRECTION OF FIRE**

		Color of Symbol	
<i>Caliber not determined</i> _____	○	BLUE	
<i>Field artillery, caliber 77 mms.</i> _____	⊕	BLUE	
<i>Field artillery, caliber 105 mms.</i> _____	⊖	BLUE	
<i>Heavy artillery, caliber 150 mms.</i> _____	⊙	BLUE	
<i>Heavy artillery, caliber 210 mms and over</i> _____	⊗	BLUE	
<i>Anti-aircraft section</i> _____	♁	BLUE	
<i>Batteries seen to be in action during the period of _____ to _____</i>	<i>Having already fired during the preceding period</i> _____	⦿	RED BLUE
	<i>Inactive during the preceding period but having fired previous to that</i> _____	◐	RED BLUE
	<i>New</i> _____	○	RED
<i>Battery inactive during period _____ to _____, but active during preceding period</i> _____	○	BLUE	
<i>28-Emplacement known to be active during the period</i> _____	28	/	
<i>110-Total number of emplacements</i> _____	110	/	

**LEGEND FOR DIAGRAMATIC SCHEME OF
ENEMY ORGANIZATION
ON FRONT OF THE _____ ARMY**

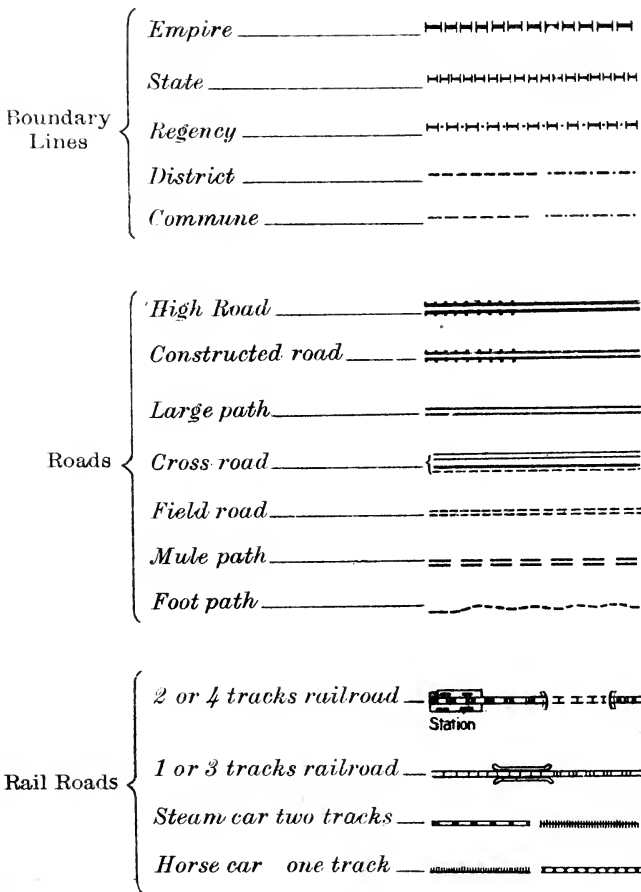
<i>Trenches with dugouts constructed without concrete (old style)</i> _____		BLUE
<i>Trenches with shallow concrete dugouts (new style)</i> _____		BLUE
<i>Positions (old style) with one or more counter slope lines</i> _____		BLUE
<i>Positions (new style) with one or more counter slope lines</i> _____		BLUE
<i>Topographic crest</i> _____		RED
<i>Railways, standard gauge, double</i> _____		BLUE
<i>Railways, standard gauge, single</i> _____		BLUE
<i>Railways, narrow gauge</i> _____		BLUE
<i>Positions under construction</i> _____		BLUE
<i>Routes suitable for all vehicles, (trucks and heavy artillery.) Classed in order of excellence</i>	<i>First</i> 	RED
	<i>Second</i> 	RED
	<i>Third</i> 	RED
<i>Routes suitable for field artillery and field trains</i>	<i>Regular upkeep</i> _____	RED
	<i>Irregular upkeep</i> _____	RED

LEGEND FOR GENERAL MAP OF
ARTILLERY OBJECTIVES

		Color of Symbol	
Observing post		RED	
Munition depot, position unconfirmed		RED	
Munition depot, position confirmed		RED	
Bridge (wagon traffic)		RED	
Foot bridge		RED	
Aviation Field, position unconfirmed		RED	
Aviation Field, position confirmed by photography		RED	
Railway	standard gauge		RED
	narrow gauge		RED
Collection of paths		YELLOW	
Camp, Cantonment, Bivouac		RED	
Junction of roads or tracks (paths)		YELLOW	
Telephone central		RED	
Signal Station (visual)		RED	
Artillery emplacement (active) position from photographs		BLUE	
Artillery emplacement (active) position otherwise determined		BLUE	
Artillery emplacement, prepared, position from photographs		BLUE	
Anti-aircraft gun		BWE	
Dugouts		BLUE	
Telephone line		BLUE	

GERMAN MAPS

1:25,000



GERMAN MAPS

1:25,000

Fence	{	<i>Wall</i> _____	
		<i>Embankment</i> _____	
		<i>Wire fence</i> _____	
		<i>Hedge</i> _____	

Hydrography	{	<i>Dam</i> _____	
		<i>Stone-Steel bridge</i> _____	
		<i>Wooden bridge</i> _____	
		<i>Pontoon</i> _____	
		<i>Canal</i> _____	
		<i>River</i> _____	

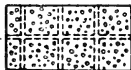
Classification of Place Names	{	<i>Chief town of regency</i> _____	METZ
		<i>Chief town of district</i> _____	THANN
		<i>Town</i> _____	SIERCK
		<i>Borough</i> _____	Gorze
		<i>Village</i> _____	Novéant
		<i>Hamlet</i> _____	Malmaison

GERMAN MAPS

1:25,000

Land
Classification

Trees with leaves



Evergreen trees



Mixed woods



Brambles, Osier-plots



Thickets

Orchards, nurseries








Heaths



Dry Meadow



GERMAN MAPS 1:25,000

Land Classification	{	Wet Meadow _____	
	{	Swamp _____	 Turf-pit
	{	Vineyard _____	
	{	Hop-ground _____	
	{	Garden (plain) _____	 Park

ABBREVIATIONS

Street, Road _____ Str.

Advanced Work _____ V.W.

Farm _____ F. w.

Small Pond _____ W.

Inn _____ Whs.

Wash-house _____ Wasch H.

Little ____ Kl. ____ Big- (large) ____ Gr.

Superior _____ Ob.

Inferior _____ Unt.

Tile - Kiln _____ Zgl.

_____ Terminations of words _____

Hs.-Haus		Hm.-Heim		Bch.-Bach
Hsn.-Hausen		Df.—Dorf		Bg.—Burg

GERMAN MAPS

1:25,000

ABBREVIATIONS

<i>Bailiwick</i> _____	<i>A.</i>
<i>Brook</i> _____	<i>B.</i>
<i>Mountain</i> _____	<i>B.</i>
<i>Station</i> _____	<i>Bhf.</i>
<i>Gatesman-house</i> _____	<i>B.W.</i>
<i>Manoeuvring-ground</i> _____	<i>Exerc. Pl.</i>
<i>Mill</i> _____	<i>Fbr.</i>
<i>Ford</i> _____	<i>Ft</i>
<i>Mountain</i> _____	<i>Gb.</i>
<i>Property, Enclosure</i> _____	<i>G.</i>
<i>Halting-Place</i> _____	{ <i>H.P.</i> <i>H.p.</i>
<i>Hunting residence</i> _____	<i>Jagdhs.</i>
<i>Ridge, Top</i> _____	<i>K.</i>
<i>Barrack</i> _____	<i>Kas.</i>
<i>Service powder store house</i> _____	<i>K.P.M.</i>
<i>Periodical Pond</i> _____	<i>Period T.</i>
<i>Marl-pit</i> _____	<i>Mgr.</i>
<i>Clay-quarry & Marl-pit</i> _____	<i>Lu.Mgl.Gr.</i>
<i>Sheepfold</i> _____	<i>Schäf.</i>
<i>Castle</i> _____	<i>Schl.</i>
<i>Lock</i> _____	<i>Schlse.</i>

GERMAN MAPS

1:25,000

SIGNS







Miscellaneous Symbols	<i>Church with steeple</i> _____ + +
	<i>Church without steeple</i> _____ + +
	<i>Chapel</i> _____ <i>Kap.</i> _____ + +
	<i>Wind-mill</i> _____ <i>W.M.</i> _____ † †
	<i>Water-mill</i> _____ <i>M.</i> _____ ☆
	<i>Tannery</i> _____ <i>L.M.</i> _____ ☆
	<i>Saw-mill</i> _____ <i>S.M.</i> _____ ☆
	<i>Oil-mill</i> _____ <i>O.M.</i> _____ ☆
	<i>Dyeworks</i> _____ <i>W.M.</i> _____ ☆
	<i>Paper-mill</i> _____ <i>Pap.M.</i> _____ ☆
	<i>Gun Powder</i> _____ <i>Pv.M.</i> _____ ☆
	<i>Forge</i> _____ ⚒
	<i>Forester</i> _____ <i>F.</i> _____ ♀
	<i>Forest Sub-Inspector</i> _____ <i>O.F.</i> _____ ♀
	<i>Forester</i> _____ <i>W.W.</i> _____ ♀
	<i>Meadow-keeper</i> _____ <i>W.W.</i> _____
	<i>Castle</i> _____ ⚔
<i>Observatory, Tower</i> _____ ⚙	
<i>Ruins</i> _____ <i>R.</i> _____ ⚔	

GERMAN MAPS

1:25,000





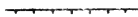






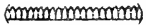










SIGNS

Miscellaneous
Symbols
















<i>Lone tree</i> _____	♀
<i>Important battlefield</i> _____	✕
<i>Old Trench</i> _____	□
<i>Monument</i> _____	⊕
<i>Mine (working)</i> _____	{The legend shows the kind of ore
<i>Stone quarry</i> _____ <i>Stbr.</i> _____	
<i>Pit and Ditch</i> _____ <i>Gr.</i> _____	○
<i>Clay quarry</i> _____ <i>Lgr.</i> _____	○
<i>Sand quarry</i> _____ <i>Sgr.</i> _____	○
<i>Gravel quarry</i> _____ <i>Ksgr.</i> _____	○
<i>Rocks</i> _____	
<i>Christian cemetery</i> _____ <i>Khf.</i> _____	
<i>Jewish cemetery</i> _____ <i>Khf.</i> _____	
<i>Lime - Kiln</i> _____ <i>K.O.</i> _____	∩
<i>Tar - mill</i> _____ <i>T.O.</i> _____	∩
<i>Triangulation Point</i> _____	△
<i>Fountain, Well, Spring</i> _____	†
<i>Orienting Post</i> _____	f
<i>Oratory</i> _____	†
<i>Fort</i> _____	
<i>Battery</i> _____	

CONVENTIONAL SIGNS COMMONLY USED ON GERMAN MAPS.

Color
of
Symbol




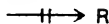






Fire and communication trenches } prepared for defence. (Graben).		RED
		RED
Ordinary communication trenches (Weg) The distinction between fire and other trenches is not always made.		RED
Wire entanglement.		RED
Trench railway (Feld-bahn).		RED
Battery fixed by photography.		RED
Heavy Minenwerfer.		RED
Light Minenwerfer		RED
M G  (Occasionally).		RED
Grenade store (or shell magazine).		RED
Screen from view.		RED
Telephone station with cable.		RED
Searchlight.		RED
Pioneer dump		RED
Dressing station.		RED
Well.		RED
Headquarters. Usually some form of circle with flag. The number of circles increases with the importance of the H Q but the signs vary largely		RED
Co Commander.		RED
Shaft of mine		BLACK
Unsafe ground with mine shafts		BLACK
Turnpike		BLACK

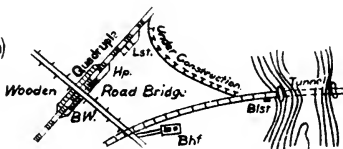
CONVENTIONAL SIGNS COMMONLY USED ON GERMAN MAPS.

		<i>COLOR OF SYMBOL</i>
3·7 cm. Revolver Gun. _____		RED
5 cm. Belgian Gun. _____		RED
7·7 cm. Field Gun. _____		RED
Anti-Aircraft Gun. _____		RED
9 cm. Field Gun. _____		RED
10·5 cm. Light Field Howitzer. _____		RED
10 cm. Gun.(newer pattern), _____		RED
12 cm. Gun. _____		RED
12 cm. Belgian Gun. _____		RED
15 cm. "Ringkanone." _____		RED
15 cm. Long Gun. _____		RED
15 cm. Heavy Field Howitzer. ('13). _____		RED
21 cm. Mortar (old pattern). _____		RED
21 cm. Mortar (newer pattern). _____		RED
90 mm. and 95 mm. French Guns. _____		RED

CONVENTIONAL SIGNS COMMONLY USED ON GERMAN MAPS.

Color
of
Symbol

10 cm. Gun(older pattern)		RED
13 cm. Gun		RED
15 cm. Gun(i.S.L.)		RED
15 cm. Russian Gun		RED
15 cm. Heavy Field Howitzer(older pattern)		RED
30.5 cm. Mortar		RED
or M 42 cm. Mortar		RED
Darn	<i>Sch</i>	BLACK
Brick-kiln	<i>Zgl.</i>	BLACK
Telegraph detachment		BLUE
Field signalling detachment		BLUE
Wireless telegraph station		BLUE
Bhf. Bahnhof (Station)		BLACK
Hp. Haltepunkt(Stopping place)		BLACK
Blst Blockstation (Block signal station)		BLACK
Lst Ladestelle (Loading platform)		BLACK
B W. Bahnwarter (Plate layer's hut)		BLACK



ABBREVIATIONS USED ON THE STAFF MAPS

(*Cartes de l'Etat Major*)

IN ABBREVIATIONS made up of the first and the last letter or letters of a word, the last letter or letters are printed in smaller type above the line. By this means the terms indicated by the two similar abbreviations can be distinguished. Thus Sal is the abbreviation for Saline, but S^{al} is the abbreviation for Signal.

<i>Abbrev.</i>	<i>French Equiv.</i>	<i>English Equiv.</i>
Abat.....	Abattoir.....	Slaughter House
Abb ^e	Abbaye.....	Abbey
Abr.....	Abreuvoir.....	Watering Trough
Agr ^{le}	Agricole.....	Agricultural
Aig ^{le}	Aiguille.....	Needle
Anc ^a	Ancien.....	Ancient, former
Aq ^{ue}	Aqueduc.....	Aqueduct
Arb.....	Arbre.....	Tree
Ard ^{re}	Adroisière.....	Slate Quarry
A ^t	Arret.....	Halt (Flag Sta. R. R.)
Ars ^l	Arsenal.....	Arsenal
Art ^a	Artésian.....	Artesian
As ^e	Asile.....	Asylum
Aubg ^c	Auberge.....	Inn
Av ^t	Avant.....	Before, in front of
Av ^{ae}	Avenue.....	Avenue

<i>Abbrev.</i>	<i>French Equiv.</i>	<i>English Equiv.</i>
B	Baie	Bay
B	Bois	Woods
Bac	Bac	Ferry boat
Baraq ^t	Baraquement	Field barracks
Bat	Bateau	Boat
Bat ^{ie}	Batterie	Battery
B ^{au}	Bureau	Office
B ^{che}	Bouche	Mouth
B ^{de}	Borde	Farm
B ^{ge}	Barrage	Weir
B ^{ie}	Bergerie	Sheepfold
B ^{id}	Bastide	Small fort, Country house (Sou. France)
B ⁱⁿ	Barin	Small house
B ⁱⁿ	Bassin	Basin
B ^{ment}	Bâtiment	Building
B ^{ne}	Borne	Boundary mark
B ^{on}	Buron	Cheese factory
B ^{on}	Buisson	Bush
B ^{que}	Baraque	Hut
Br	Broussaile	Brush wood
B ^{re}	Barrière	Gate
Briq ^{ie}	Briqueterie	Brickyard
B ^{se}	Balise	Beacon
B ^{s(e)}	Bas (or Basse)	Low
C	Cap	Cape
Cab ^{et}	Cabaret	Village Inn
C ^{ade}	Cascade	Waterfall
C ^{al}	Canal	Canal
C ^{al}	Cortal	Shepherd's hut
Cant	Canton	Canton
Cant ^{al}	Cantonal	Cantonal
Cant ^r	Cantonnier	Road mender
Cap ^{ie}	Capitale	Capital
Carav	Caravanserail	Caravansery

<i>Abbrev.</i>	<i>French Equiv.</i>	<i>English Equiv.</i>
Carr ^e -----	Carrière -----	Quarry
Carref -----	Carrefour -----	Crossroad
Cas ^{ne} -----	Caserne -----	Barracks
Cath ^{le} -----	Cathédrale -----	Cathedral
Ch ^{âu} -----	Château -----	Chateau
Ch ^{éc} -----	Chaussée -----	Highway
Ch ^{et} -----	Chalet -----	Chalet
Ch ⁱⁿ -----	Chemin -----	Road
Ch ^{lle} -----	Chapelle -----	Chapel
Ch ^{née} -----	Cheminée -----	Chimney
Ch ^p -----	Champ -----	Field
Cim ^{re} -----	Cimetière -----	Cemetery
Cit ^e -----	Citerne -----	Cistern
Cit ^{lle} -----	Citadelle -----	Citadel
C ^{ne} -----	Cabane -----	Hut
C ^{ne} -----	Chaîne -----	Chain
Cl ^{er} -----	Clocher -----	Belfry, steeple
C ^{nie} -----	Colonie -----	Colony
Col ^{gc} -----	Collège -----	College
Col ^{ne} -----	Colline -----	Hill
Colomb ^{er} -----	Colombier -----	Dovecote
Co ⁿ -----	Coron -----	Miners' dwelling
Cond ^e -----	Conduite -----	Conduit
Com ^{on} -----	Communication -----	Communication
Cot -----	Côte -----	Hillock
Couv ^t -----	Couvent -----	Covent
C ^{re} -----	Calvaire -----	Wayside Cross
C ^{sc} -----	Cense -----	Farm
CT -----	Canton -----	Canton (territorial subdivision)
C ^x -----	Croix -----	Cross
Déb ^{re} -----	Débarcadère -----	Landing place
Déf ^e -----	Défilé -----	Defile
Dép -----	Dépot -----	Depot
Dep ^{le} -----	Départementale -----	Departmental

<i>Abbrev.</i>	<i>French Equiv.</i>	<i>English Equiv.</i>
Dep ^r -----	Depot de Munitions (a proximité des lignes)	Munition dump
Det ^{on} -----	Maison de detention	Jail
Dét ^t -----	Détroit	Channel or Strait
Dét ^t -----	Détruit	Destroyed
Dig -----	Digue	Dike
Disp -----	Disparu	Disappeared
Disp ^{re} -----	Dispensaire	Dispensary
Dist ^{ic} -----	Distillerie	Distillery
D ^{nc} -----	Douane	Custom house
Dol ^m -----	Dolmen	Dolmen (Druid monument)
Dom ^{al(c)} -----	Domanial(e)	Domanial
Dom ^c -----	Domaine	Estate
Dunes -----	Dunes	Dunes
E -----	Eau	Water
Ec ^{ic} -----	Ecurie	Stable
Ec ^{se} -----	Ecluse	Lock
Eg ^{se} -----	Eglise	Church
Elect -----	Electrique-Electricite	Electric-Electricity
E ^{le} -----	École	School
Emb ^{re} -----	Embarcadère	Quay
Emb ^{arc} -----	Embouchure	Mouth
E. Min -----	Eau minérale	Mineral spring
Est ^{dc} -----	Estacade	Stockade
Estab ^{nt} -----	Établissement	Establishment
Etg -----	Étang	Pond
Et ^{le} -----	Etoile	Star
Év ^c -----	Évêché	Bishopric
Fab ^e -----	Fabrique	Factory
F ^{bg} -----	Faubourg	Suburb
Fècie -----	Féculerie	Starch works
F ^{gc} -----	Forge	Smithy (iron works)
Fl -----	Fleuve	River

<i>Abbrev.</i>	<i>French Equiv.</i>	<i>English Equiv.</i>
Flot	Flottant	Floatable (Floating)
F ^{me}	Ferme	Farm
F ^{ne} or Font ^{ne}	Fontaine	Fountain
F ^{neau}	Fourneau	Furnace
Fr	Forestier	Forester
Fr	Four	Furnace-Oven
F ^{rie}	Fonderie	Foundry
Front ^e	Frontière	Frontier
F ^{sé}	Fossé	Ditch
F ^t	Fort	Fort
F ^t	Forêt	Forest
F ^{te}	Faculté	University
G ^{al}	Général	General
G ^{alie}	Galerie	Gallery
Gare	Gare	Station (RR)
Gar ^{nc}	Garenne	Warren (Game preserve)
G ^{de}	Garde	Guard
G ^{fe}	Golfe	Gulf
G ^{ie}	Gendarmerie	Gendarmerie
G ^{ge}	Gorge	Narrow Pass
G ^{ler}	Glacier	Glacier
Gr ^{d(e)}	Grand(e)	Large
G ^{rote}	Grotto	Grotto
Gr ^{ge}	Grange	Barn
Gué	Gué	Ford
Hab ^t	Habert	Cowbarn
H ^{al}	Hôpital	Hospital
H ^{au}	Hameau	Hamlet
H ^e	Halte	Halt
H ^{el}	Hôtel	Hotel, large house or public building.
Herm ^{gc}	Hermitage	Hermitage
H ^{ie}	Haie	Hedge


<i>Abbrev.</i>	<i>French Equiv.</i>	<i>English Equiv.</i>
H ^{le} -----	Halle -----	Hall (Market place)
Hosp -----	Hospice -----	Hospice
Hort -----	Horticale -----	Horticultural
I -----	Ile -----	Island
Irrig -----	Irrigation -----	Irrigation
J ^{ce} -----	Jetée -----	Pier
J ⁱⁿ -----	Jardin -----	Garden
J ^{se} -----	Jasse -----	Jasse
K -----	Ker (in Brittany) -----	House
L -----	Lac -----	Lake
Lag -----	Lagune -----	Lagoon
L ^{de} -----	Lande -----	Heath
Lepr -----	Leproserie -----	Leprosy
Loc ^{re} -----	Locature -----	Farmhouse
L ^r -----	Lavoir -----	Wash house
L ^{te} -----	Lette -----	Swamp
Lun -----	Lunette -----	Lunette (Telescope)
M -----	Mas -----	Farm (Sou. France)
Magin -----	Magasin -----	Magazine, storehouse
Mal ^{ie} -----	Maladrerie -----	Leper hospital
Mam ^{on} -----	Mamelon -----	Hillock
Manuf ^{re} -----	Manufacture -----	Factory
Mare -----	Mare -----	Pool
Mar ^{ge} -----	Marécage -----	Marsh
Marn ^{re} -----	Marniere -----	Marl pit
Meg ^{ie} -----	Megisserie -----	Tannery
Mét ^{ie} -----	Métairie -----	Small farm
Mg ^{ne} -----	Montagne -----	Mountain
M ^{hir} -----	Menhir -----	(Megalithic monu- ment)

<i>Abbrev.</i>	<i>French Equiv.</i>	<i>English Equiv.</i>
M ^{ie} -----	Mairie -----	Mayor's office
Min -----	Mineral -----	Mineral
M ⁱⁿ -----	Moulin -----	Mill
Mine -----	Mine -----	Mine
M ^{on} -----	Maison -----	House
Mon ^t -----	Monument -----	Monument
M ^s -----	Marais -----	Marsh
M ^t -----	Mont -----	Mountain
Mul ^r -----	Muletier (sentier) -----	Mule path
Mur -----	Mur -----	Wall
M ^{ché} -----	Marché -----	Market
Navig -----	Navigable -----	Navigable
N. D. -----	Notre Dame -----	Notre Dame
N ^{ie} -----	Nationale -----	National
N ^o -----	Numero -----	Number
Obs ^{re} -----	Observatoire -----	Observatory
Ol ^r -----	Olivier -----	Olive tree
Orat -----	Oratoire -----	Oratory
Or ^{er} -----	Oranger -----	Orange tree
Ose -----	Oseraie -----	Osier ground
Ouvr -----	Ouvrages	
	extérieure -----	Outworks
Ouvre -----	Ouvrier -----	Worker
P -----	Parc à bestiaux -----	Stockyard
P -----	Pic -----	Peak
P -----	Pont -----	Bridge
Pal ^{de} -----	Palisade -----	Palisade
Pal ^r -----	Palmier -----	Palm tree
Pal ^s -----	Palais -----	Palace
Pap ^{ie} -----	Papeterie -----	Paper Manufactory
Pât -----	Pâture -----	Pasture
P ^{au} -----	Poteau (indicateur) -----	Guide post
P ^{ceau} -----	Ponceau -----	Culvert

<i>Abbrev.</i>	<i>French Equiv.</i>	<i>English Equiv.</i>
Pêch ^{ie}	Pêcherie	Fishery
Pép ^{re}	Pépinière	Nursery (of plants, etc.)
Ph	Phare	Lighthouse
Pil ^r	Pilier	Pillar
Platr ^{re}	Plâtrière	Plaster quarry or kiln
Plau	Plateau	Plateau
Ple	Passerelle	Foot Bridge
Plon	Plantation	Plantation
Polyg	Polygone	Prov.-ground, range drill ground (artillery)
Pon	Pavilion	Pavilion
Poud ^{re}	Poudriere	Powder Depot
Pr	Prairie	Meadow
Pr	Pre	Pasture
Pr	Prise	Prise
Pref ^{re}	Prefecture	Prefecture
Pr.-I	Presque Ile	Peninsula
Pgc	Passage	Passage
Pson	Prison	Prison
Pt	Petit	Small
Pt	Port	Harbor
Pt	Pont	Bridge
Pte	Porte	Gate
Pter	Pointe	Point
Pte de D ^{nc}	Poste de douane	Custom post
Pton	Ponton	Pontoon
Pts	Puits	Well
Pub	Public	Public
Qr	Quartier	Quarter
R	Rue	Street
R or Riv	Rivière	Stream
Raf ^{ie}	Raffinerie	Refinery

<i>Abbrev.</i>	<i>French Equiv.</i>	<i>English Equiv.</i>
Rap ^{le}	Raperie	Beet sugar factory
R ^{au}	Radeau	Raft
R ^{au}	Ruisseau	Small stream
Rav	Ravin	Ravine
R ^d	Rond	Round
Red	Redan	Redan
Red ^e	Redoute	Redoubt
R ^{er}	Rocher	Rock
Retr	Retraite	Retreat
Retr ^{nt}	Retranchement	Entrenchment
R ^{ce}	Refuge	Shelter
Rig	Rigole	Trench, gully, rivulet
R ^{ne}	Ruine	Ruin
Roub ^{nc}	Roubine	Outlet of salt marsh to the sea
R ^{sc}	Remise	Carriage house
R ^{te}	Route	Highway
R ^{voir}	Reservoir	Reservoir
S	Sous	Under
Sabl	Sablière	Sand or gravel pit
Sal	Saline	Salt pit
Sal	Signal	Signal
Salp ^{ie}	Salpêtrerie	Salt-peter works
Sanat	Sanatorium	Sanatorium
Sap ^{re}	Sapinière	Fir woods
S ^{ce}	Source	Spring
Sc ^{ie}	Scierie	Sawmill
Sem	Sémaphore	Semaphore
Semin	Seminaire	Seminary
Sentier	Sentier	Path
Som ^t	Sommet	Summit
S. P.	Sous-préfecture	Sub prefecture
St ^{on}	Station	Station
St ^{ue}	Statue	Statue
Suc ^{ie}	Sucrerie	Sugar Mill

<i>Abbrev.</i>	<i>French Equiv.</i>	<i>English Equiv.</i>
Susp	Pont suspendu	Suspension bridge
Syn ^e	Synagogue	Synagogue
Tan ^{ic}	Tannerie	Tannery
Tel	Tunnel	Tunnel
Téleg ^e	Télégraphe	Telegraph
Temp	Temple	Temple, Prot. Church
Th	Thermal	Thermal
T ^{ic}	Tuilerie	Tile kiln
T ^{nt}	Torrent	Torrent
Tomb	Tombeau	Tomb
T ^r	Tramway	Tramway, street ry.
T ^r	Tour	Tower
T ^{ne}	Turbine	Turbine
Tourb ^{ic}	Tourbière	Peat bog
Transb ^r	Transbordeur	Aerial tramway
Transp ^r	Transporteur	Transmitter
T ^r ^d	Treuil	Windlass
Univ ^{té}	Université	University
Us ^e	Usine	Works
Vac ^{ic}	Vacherie	Cowbarn
Vage	Village	Village
Vap	Vapeur	Steam
V ^{duc}	Viaduc	Viaduct
V ^{ee}	Vallée	Valley
Ver	Verger	Orchard
V ^{er}	Vivier	Fish pond
Vin ^{le}	Vinicale	Wine growing
V ^{ge}	Vierge	Virgin (Statue)
Vigne	Vigne, Vignoble	Vineyard
V ^{on}	Vallon	Small valley
V ^{ric}	Verrerie	Glass works
V ^x	Vieux	Old





CENTRAL MAP REPRODUCTION PLANT
ENGINEER SCHOOL
WASHINGTON BARRACKS, D. C.

This book is due on the last date stamped below, or
on the date to which renewed.

Renewed books are subject to immediate recall.

JUN 3 1955

RARY

