

*Collectors Data*

1-15999

**Library  
Arnold Arboretum**



**of  
Harvard University**

FN

M 565 f

v. 1

A.A.

56,276  
September 17, 1970

Chickadee Data

1-15999

Copy 1 with 4 maps

1-2000



LIST OF PLANTS

Name Date Collected by

Franklin P. Metcalf and Tang Chung Chang of Min River.  
30 miles from Foochow.

No	Name	Date	Location
1.		March 1, 1924	On the hills near Fukien Christian University. Five miles from Foochow, Fukien Province.
2		" "	" "
3		" "	" "
4		Mar 5th, 1924	" West swampy Place
5		" "	" Hillsides
6	No specimen	" "	" "
7		" "	" Springy Places
8		" "	" Grassy hillsides
9		" "	" Cultivated fields
10		" "	" "
11		" "	" perpendicular cliff overlooking the ocean.
12		" "	" "
13		" "	" "
14 <sup>o</sup>		" "	" "
15	No specimen	" "	" "
16		" "	" "
17 <sup>o</sup>	No specimen	March 8, 1924	" Hillsides
18		March 9, 1924	" Across the Min River from the University, 5 miles from Foochow, Fukien Province.
19		" "	" University Campus
20		" "	" "
21		June 15, 1924	" "
22	No specimen	" "	" "
23 <sup>o</sup>	No specimen	" "	F.C.U. University Campus.
24 <sup>o</sup>	" "	" "	F.C.U. University Campus.
25		June 28th, 1924	Sharp Peak, Mouth of Min River. 30 miles from Foochow.
26		" "	" "
27		" "	" Semi-wooded hillsides.
28 <sup>o</sup>		" "	" "
29		" "	" "
30	No specimen	" "	" "
31		" "	" "
32		July 1st, 1924	" On cliffs overlooking the Ocean.
33		" "	" "
34		" "	" "
35		" "	" "
36		" "	" "
37		July 11th, 1924	" Elevation 20 feet above 32 miles from Foochow.
38		" "	" Wooded hillsides of 'Sze Kuo'.
39		" "	" "
40		" "	" "
41		" "	" "
42		" "	" Border Planting around house
43		" "	" "
44		" "	" "

LIST OF PLANTS

Collected by

Franklin P. Hessel and Tang Chung Chung

Name	Date	Location
1.	March 1, 1934	On the hills near Fokien University, five miles from Poochow, Fokien Province.
2.	"	"
3.	"	"
4.	"	West swampy place
5.	"	Hillside
6.	"	"
7.	"	"
8.	"	Sprinkly place
9.	"	Grassy hillside
10.	"	Cultivated field
11.	"	"
12.	"	"
13.	"	"
14.	"	"
15.	"	"
16.	"	"
17.	"	"
18.	March 8, 1934	Hillside
19.	March 9, 1934	Across the Min River from the University, 5 miles from Poochow, Fokien Province.
20.	"	"
21.	June 15, 1934	"
22.	"	"
23.	"	"
24.	"	"
25.	June 28th, 1934	F.C.U. University Campus.
26.	"	F.C.U. University Campus.
27.	"	Sharp Peak, Mouth of Min River, 50 miles from Poochow.
28.	"	"
29.	"	Semi-wooded hillside.
30.	"	"
31.	"	"
32.	"	"
33.	"	"
34.	"	"
35.	"	"
36.	"	"
37.	"	"
38.	"	"
39.	"	"
40.	"	"
41.	"	"
42.	"	Border planting around house
43.	"	"
44.	"	"



Name	Date	Location
	July 11th, 1924	Kuliang, Elevation 2500 feet.
45	June 29, 1924	Sharp Peak, Mouth of Min River.
46	"	30 miles from Foochow.
47 <sup>o</sup> No specimen	"	" Hillsides
48	"	"
49	June	"
50	"	"
51	"	"
52	June 30th, 1924	"
53	"	"
54 <sup>o</sup> No specimen	"	" Shaded rich woods
55	"	" Sucky places
56	"	"
57	"	"
58 <sup>o</sup>	"	"
59	"	" On perpendicular cliff
60	"	" overlooking the ocean.
61	"	"
62	"	"
63	"	" Wooded hillsides of
64 No specimen	"	" "The Burie".
65	July 11th	"
66	"	"
67	"	"
68	"	"
69 <sup>o</sup> No specimen	"	" On sandy beaches
70 <sup>o</sup>	"	"
71	"	"
72	"	"
73	"	"
74	"	"
75	"	" Shaded rich woods
76	"	"
77	"	"
78 <sup>o</sup> No specimen	"	"
79	"	"
80	July 1st, 1924	" On cliffs overlooking
81	"	" the Ocean.
82	"	"
83	"	"
84	"	"
85	July 11th, 1924	Kuliang, Elevation 2500 feet about
86	"	" 12 miles from Foochow.
87	"	" Wooded hillsides of
88 No specimen	"	" "The Burie".
89	"	"
90	"	"
91	"	"
92	"	"
93	"	"

Name	Date	Location	No
	June 23, 1924	Shagbark, Mouth of Mm River.	45
	"	30 miles from Goodnow.	46
	"	Hillside	47
	"	"	48
	"	"	49
	"	"	50
	"	"	51
	June 30th, 1924	"	52
	"	"	53
	"	"	54
	"	"	55
	"	"	56
	"	"	57
	"	"	58
	"	"	59
	"	"	60
	"	"	61
	"	"	62
	"	"	63
	"	"	64
	"	"	65
	"	"	66
	"	"	67
	"	"	68
	"	"	69
	"	"	70
	"	"	71
	"	"	72
	"	"	73
	"	"	74
	"	"	75
	"	"	76
	"	"	77
	"	"	78
	"	"	79
	"	"	80
	"	"	81
	"	"	82
	"	"	83
	"	"	84
	"	"	85
	"	"	86
	"	"	87
	"	"	88
	"	"	89
	"	"	90
	"	"	91
	"	"	92
	"	"	93

Name	Date	Location
94	July 11th, 1924	Kuliang, Elevation 2500 feet.
95	"	About 12 miles from Moochow.
96	"	Wooded hillsides
97	"	of "The Buris".
98	"	"
99	"	"
100	"	"
101	"	"
102	"	"
103	"	"
104	"	Shaded rich woods
105	"	Swampy Places
106	"	"
107	"	"
108	"	"
109	"	"
110	"	"
111	"	"
112	"	"
113	"	wooded hillsides of
114	No specimen	"The Buris".
115	July 12th	"
116	"	"
117	"	"
118	"	"
119	"	"
120	"	"
121	"	"
122	"	"
123	"	"
124	"	"
125	"	Border Rice Paddys
126	"	"
127	"	"
128	"	"
129	"	"
130	"	"
131	"	"
132	"	"
133	"	"
134	"	"
135	July 16th	Vicinity of Moon Temple. Four
136	"	miles from Kuliang 2000 feet.
137	"	Hillsides.
138	"	"
139	No specimen	"
140	"	"
141	"	"
142	"	"
143	"	"
144	"	"

Vertical text on the right side of the page, possibly a title or page number.

Vertical text in the upper right quadrant, possibly a date or location.

Vertical text in the middle right section, possibly a name or title.

Vertical text in the lower right section, possibly a name or title.

Vertical text in the lower left section, possibly a name or title.

Plant	Date	Location
145	July 16th	Vicinity of Moon Temple. Four
146	"	miles from Kuliang 2500 feet.
147	"	Hillsides.
148	"	"
149	"	"
150	"	Grassy exposed hillsides
151	"	"
152	"	"
153	July 17th	Kuliang, Elevation 2500 feet.
154	"	About 12 miles from Tanchow
155	"	"
156	"	Near House No. 250
157	"	"
158	"	"
159	"	"
160	"	"
161	July 21st	"
162	"	Grassy hillsides
163	"	"
164	"	"
165	"	"
166	"	"
167	"	"
168	"	"
169	"	"
170	"	"
171	"	"
172	"	"
173	"	"
174	"	"
175	"	"
176	"	"
177	July 25th	Wood hillsides "The
178	"	Curie".
179	"	"
180	"	"
181	"	"
182	"	"
183	"	"
184	"	"
185	"	"
186	"	"
187	"	"
188	"	Valley below Kuliang
189	"	church.
190	"	"
191	July 29th	"
192	"	Near House No. 258
	"	Mang Yong Village - Valley east
	"	of Kuliang Wooded hillsides

THE UNIVERSITY OF CHICAGO LIBRARY

1940

1940  
1941  
1942  
1943  
1944  
1945  
1946  
1947  
1948  
1949  
1950

1940  
1941  
1942  
1943  
1944  
1945  
1946  
1947  
1948  
1949  
1950

1940  
1941  
1942  
1943  
1944  
1945  
1946  
1947  
1948  
1949  
1950

Number	Date	Location
193	July 28th	Near House No. 258
194	"	Hong Kong Villages - Valley east of rolling wooded hillsides
195	"	"
196	"	"
197	"	"
198	"	"
199	"	"
200	"	"
201	"	"
202	"	"
203	"	"
204	"	"
205	"	"
206	"	"
207	"	"
208	July 30th	Hillside. Grassy lawn near house No. 258
209	"	seeds near house.
210	"	"
211	"	"
212	"	"
213	"	"
214	"	"
215	"	"
216	"	"
217	"	"
218	"	"
219	August 4th	Near House No. 258
220	"	"
221	"	"
222	"	"
223	"	"
224	"	Near House No. 258
225	"	rolling hillsides
226	"	"
227	"	"
228	"	"
229	"	"
230	"	"
231	"	"
232	"	"
233	"	"
234	"	"
235	"	"
236	"	"
237	"	"
238	"	"
239	"	"
240	"	"
241	"	"
242	"	"
243	"	"
244	"	"
245	"	"
246	"	"
247	"	"
248	"	"
249	"	"
250	"	"
251	"	"
252	"	"

Handwritten text, likely bleed-through from the reverse side of the page. The text is mirrored and difficult to decipher.

Handwritten text, likely bleed-through from the reverse side of the page. The text is mirrored and difficult to decipher.

Vertical text on the right margin, possibly bleed-through or a marginal note. The text is mirrored and difficult to decipher.



Specimen No.	Date	Location
248	August 4th	Palimna. Near house no. 200, 201,
249	"	200. wooded hillsides.
250	"	"
251	"	"
252	"	"
253	"	"
254	"	"
255	"	"
256	"	"
257	August 7th	University campus five miles from
258	"	FOOMBOU, SIKHOTA PROVINCE.
259	"	"
260	"	"
261	"	"
262	"	"
263	"	"
264	"	"
265	"	"
266	"	"
267	"	"
268	"	"
269	"	"
270	"	"
271	"	"
272	"	"
273	"	"
274	"	"
275	"	"
276	"	"
277	"	"
278	"	"
279	"	"
280	"	"
281	"	"
282	"	"
283	August 8th	SHONG KONG - near CH HANTAI IS.
284	"	Below FONG'S TOWNS.
285	"	"
286	"	"
287	"	"
288	"	"
289	"	"
290	"	"
291	"	"

1870  
1871  
1872  
1873  
1874  
1875  
1876  
1877  
1878  
1879  
1880  
1881  
1882  
1883  
1884  
1885  
1886  
1887  
1888  
1889  
1890  
1891  
1892  
1893  
1894  
1895  
1896  
1897  
1898  
1899  
1900

Name	Date	Location
292	August	Campus, Fukien Christian University
293	"	"
294	"	"
295	"	"
296	"	"
297	"	"
298	"	"
299	"	"
300	"	"



List of Plants

Collected by

Franklin P. Metcalf and Tang Chung Chang.

Name	Date	Location
301	August 8, 1924	Campus, Fukien Christian University, 5 miles from Foochow.
302	"	"
303	"	"
304	"	"
305	"	"
306	"	"
307	"	"
308	" 10, "	"
309	"	"
310	"	"
311	"	"
312	"	"
313	"	"
314	"	"
315	"	"
316	"	"
317	"	"
318	"	"
319	"	"
320	" 12, "	Ox Fort, Kuliang, Elevation 2500 feet, about 12 miles from Foochow, Bare Rocky hillsides.
321	"	"
322	"	"
323	"	"
324	"	"
325	" 14, "	Kushan Mountain 3000 ft., Bare rocky, grassy hillside, occasionally spiny places.
326	"	"
327	"	"
328	"	"
329	"	"
330	"	"
331	"	"
332	"	"
333	"	"
334	"	"
335	"	"
336	"	"
337	"	"
338	"	"
339	"	Kushan Monastery, about 2000 ft., Rich woods.
340	"	"
341	"	"
342	"	"
343	"	"
344	"	"
345	"	"

Small, illegible text or markings along the right edge of the page, possibly bleed-through from the reverse side.

Name	Date	Location
247	August 18-19, 1924	Kushan Monastery and near
248	"	by rocky wooded hillside.
249	"	"
250	"	"
251	"	"
252	"	"
253	"	"
254	"	"
255	"	"
256	"	"
257	"	"
258	"	"
259	"	"
260	"	"
261	"	"
262	"	"
263	"	"
264	"	"
265	"	"
266	"	"
267	"	"
268	"	"
269	"	"
270	"	"
271	"	"
272	"	"
273	"	"
274	"	"
275	"	"
276	"	"
277	"	"
278	"	"
279	"	"
280	"	"
281	"	"
282	"	"
283	"	"
284	"	"
285	"	"
286	"	"
287	"	"
288	"	"
289	"	"
290	" 21."	University Campus, F.C.U.,
291	"	5 miles from Foochow.
292	"	"
293	" 22."	"
294	"	"
295	"	"
296	"	"
297	"	"
298	"	"
299	"	"
300	"	"

401  
402  
403  
404  
405  
406  
407  
408  
409  
410  
411  
412  
413  
414  
415  
416  
417  
418  
419  
420  
421  
422  
423  
424  
425  
426  
427  
428  
429  
430  
431  
432  
433  
434  
435  
436  
437  
438  
439  
440  
441  
442  
443  
444  
445  
446  
447  
448  
449  
450  
451  
452  
453  
454  
455  
456



Name	Date	Location
401	August 22, 1924.	University Campus, F.C.U.,
402	"	5 miles from Foochow.
403	"	"
404	"	"
405	"	"
406	"	"
407	" 23, "	"
408	"	"
409	"	"
410	"	"
411	"	"
412	"	"
413	25, "	Hui-gie, native village just
414	"	below University on the
415	"	Min River.
416	"	"
417	"	"
418	"	"
419	"	"
420	"	"
421	"	"
422	"	"
423	"	"
424	"	"
425	"	"
426	"	"
427	"	"
428	"	"
429	"	"
430	"	"
431	"	"
432	" 26, "	Chong Seng Sang, on Nantai Island,
433	"	foreign settlement, Foochow.
434	"	"
435	"	"
436	"	"
437	"	"
438	"	"
439	"	"
440	"	"
441	"	"
442	"	"
443	"	"
444	"	"
445	"	"
446	"	"
447	"	"
448	"	"
449	"	"
450	"	"
451	"	"
452	"	"
453	"	"
454	"	"
455	"	"
456	"	"

451  
452  
453  
454  
455  
456  
457  
458  
459  
460  
461  
462  
463  
464  
465  
466  
467  
468  
469  
470  
471  
472  
473  
474  
475  
476  
477  
478  
479  
480  
481  
482  
483  
484  
485  
486  
487  
488  
489  
490  
491  
492  
493  
494  
495  
496  
497  
498  
499  
500

Index	Date	Location
427	August 20, 1924.	Chong Sang Sang, on Santai
428	"	Island, foreign settlement,
429	"	Poochow.
430	"	"
431	"	"
432	"	"
433	"	"
434	"	"
435	"	"
436	"27."	Near I.S.O.A. Santai, Poochow
437	"	"
438	"	"
439	"	"
440	"	"
441	"	"
442	"	"
443	"	"
444	"	"
445	"	"
446	"	"
447	"28."	Hi Cie, Poochow.
448	"	"
449	"	"
450	"30."	South Park, Santai, Poochow
451	"	"
452	"	"
453	"	"
454	"	"
455	"	"
456	"	"
457	"	"
458	"	"
459	"	"
460	Sept 1."	Bank Street near Shi Hou.
461	"	"
462	"	"
463	"	"
464	"	"
465	"	"
466	"	"
467	"	"
468	"	"
469	"	"
470	"	"

End Bundle  
 To Dr. [Name]  
 May 12th, 1925.

101  
102  
103  
104  
105  
106  
107  
108  
109  
110  
111  
112  
113  
114  
115  
116  
117  
118  
119  
120  
121  
122  
123  
124  
125  
126  
127  
128  
129  
130  
131  
132  
133  
134  
135  
136  
137  
138  
139  
140  
141  
142  
143  
144  
145  
146

List of Plants

Collected by  
Franklin A. Miesch and Yang Chung CHANG.

Name	Date	Location
101	Sept. 1, 1954	Back along near Hsi Sou, Pouchow
102	"	"
103	"	"
104	"	"
105	"	"
106	"	"
107	"	"
108	"	"
109	"	"
110	"	"
111	" 6, "	Eastern-slope the Service of the
112	"	Fish Bell-tick woods.
113	"	"
114	"	"
115	"	"
116	"	"
117	"	"
118	"	"
119	"	"
120	"	"
121	"	"
122	"	"
123	"	"
124	"	"
125	"	"
126	"	"
127	"	"
128	"	"
129	"	"
130	"	"
131	"	"
132	"	"
133	"	"
134	"	"
135	"	"
136	"	"
137	"	"
138	"	"
139	"	"
140	"	"
141	"	"
142	"	"
143	"	"
144	" 6, "	Hsi Sou Villages.
145	"	"
146	"	"

5  
5  
5  
5  
5  
5  
5  
5  
5  
5  
5  
5

5  
5  
5  
5  
5  
5  
5  
5  
5  
5  
5

5  
5  
5  
5  
5  
5  
5  
5  
5  
5  
5  
5

Name	Date	Location
549	Sept. 8, 1924.	Hgie Seu Village near Five
548	"	Tiger Mt.
549	"	"
550	"	"
551	"	"
552	"	"
553	"	"
554	"	"
555	"	"
556	10 <sup>th</sup>	University Campus, F.C.U. Hui-gie
557	"	"
558	"	"
559	"	"

List of Plants

Collected by  
F. F. Hetsch, Chen Bing En and Chen Tse Wan.

560	October 1 <sup>st</sup> , 1924	Intake Valley, near F.C.U.
561	"	"
562	"	"
563	"	"
564	"	"
565	"	"
566	"	"
567	"	"
568	"	"
569	"	"
570	"	"
571	"	"
572	"	"
573	"	"
574	"	"
575	"	"
576	"	"
577	"	"
578	"	"
579	Nov. 14, "	Hillsides near University-F.C.U.
580	"	"
581	"	"
582	"	"
583	"	"
584	Nov. 17	Temple Valley-up from Hui-gie
585	"	"
586	"	"
587	"	"
588	"	"
589	"	"
590	"	"
591	"	"
592	"	"
593	"	"

594  
595  
596  
597  
598  
599  
600  
601  
602  
603  
604  
605  
606  
607  
608  
609  
610  
611  
612  
613  
614  
615  
616  
617  
618  
619  
620  
621  
622  
623  
624  
625  
626  
627  
628  
629  
630  
631  
632  
633  
634  
635  
636  
637  
638  
639  
640  
641  
642  
643  
644



## Name

## Date

## Location

Name	Date	Location
594	Nov. 17, 1924.	THRENT VALLEY - up from Hai-gia.
595	"	"
596	"	"
597	Jan. 22, 1925.	Vicinity of University
598	" 25, "	Hai-gia Village, below F.C.U.
599	"	"
600	"	"
601	"	"
602	"	"
603	"	"
604	"	"
605	"	"
606	"	"
607	"	"
608	"	"
609	"	"
610	" 18, "	Falley near River Min near the Min River, near F.C.U.
611	"	"
612	"	"
613	"	"
614	"	"
615	"	"
616	"	"
617	"	"
618	"	"
619	" 17, "	Hai-gia Village and Hai-gia Vicinity, near F.C.U.
620	"	"
621	"	"
622	"	"
623	"	"
624	"	"
625	"	"
626	"	"
627	"	"
628	"	"
629	"	"
630	"	"
631	"	"
632	"	"
633	"	"
634	"	"
635	" 20, "	Near University cult. fields mostly.
636	"	"
637	"	"
638	"	"
639	"	"
640	"	"
641	"	"
642	"	"
643	"	"
644	" 21, "	Threth Valley near F.C.U.

146  
147  
148  
149  
150  
151  
152  
153  
154  
155  
156  
157  
158  
159  
160  
161  
162  
163  
164  
165  
166  
167  
168  
169  
170  
171  
172  
173  
174  
175  
176  
177  
178  
179  
180  
181  
182  
183  
184  
185  
186  
187  
188  
189  
190  
191  
192  
193  
194  
195  
196  
197  
198  
199  
200

Serial	Date	Location
645	Jan 31, 1928	Kushan Valley near P.G.U.
646	"	"
647	"	"
648	"	"
649	"	"
650	"	"
651	"	"
652	"	"
653	"	"
654	"	"
655	"	"
656	"	"
657	"	"
658	"	"
659	"	"
660	"	"
661	"	"
662	"	"
663	"	"
664	Mar. 5, "	University campus, 8 miles from Pechow.
665	"	"
666	"	"
667	"	"
668	"	"
669	"	"
670	"	"
671	"	"
672	"	"
673	"	"
674	"	"
675	"	"
676	"	"
677	"	"
678	"	"
679	"	"
680	"	"
681	"	"
682	"	"
683	"	"
684	"	"
685	"	"
686	"	"
687	"	"
688	"	"
689	"	"
690	"	"
691	"	"
692	"	"
693	"	"
694	"	"
695	"	"
696	"	"
697	"	"
698	"	"
699	"	"
700	"	"
701	"	"
702	"	"
703	"	"
704	"	"
705	"	"
706	"	"
707	"	"
708	"	"
709	"	"
710	"	"
711	"	"
712	"	"
713	"	"
714	"	"
715	"	"
716	"	"
717	"	"
718	"	"
719	"	"
720	"	"
721	"	"
722	"	"
723	"	"
724	"	"
725	"	"
726	"	"
727	"	"
728	"	"
729	"	"
730	"	"
731	"	"
732	"	"
733	"	"
734	"	"
735	"	"
736	"	"
737	"	"
738	"	"
739	"	"
740	"	"
741	"	"
742	"	"
743	"	"
744	"	"
745	"	"
746	"	"
747	"	"
748	"	"
749	"	"
750	"	"
751	"	"
752	"	"
753	"	"
754	"	"
755	"	"
756	"	"
757	"	"
758	"	"
759	"	"
760	"	"
761	"	"
762	"	"
763	"	"
764	"	"
765	"	"
766	"	"
767	"	"
768	"	"
769	"	"
770	"	"
771	"	"
772	"	"
773	"	"
774	"	"
775	"	"
776	"	"
777	"	"
778	"	"
779	"	"
780	"	"
781	"	"
782	"	"
783	"	"
784	"	"
785	"	"
786	"	"
787	"	"
788	"	"
789	"	"
790	"	"
791	"	"
792	"	"
793	"	"
794	"	"
795	"	"
796	"	"
797	"	"
798	"	"
799	"	"
800	"	"
801	"	"
802	"	"
803	"	"
804	"	"
805	"	"
806	"	"
807	"	"
808	"	"
809	"	"
810	"	"
811	"	"
812	"	"
813	"	"
814	"	"
815	"	"
816	"	"
817	"	"
818	"	"
819	"	"
820	"	"
821	"	"
822	"	"
823	"	"
824	"	"
825	"	"
826	"	"
827	"	"
828	"	"
829	"	"
830	"	"
831	"	"
832	"	"
833	"	"
834	"	"
835	"	"
836	"	"
837	"	"
838	"	"
839	"	"
840	"	"
841	"	"
842	"	"
843	"	"
844	"	"
845	"	"
846	"	"
847	"	"
848	"	"
849	"	"
850	"	"
851	"	"
852	"	"
853	"	"
854	"	"
855	"	"
856	"	"
857	"	"
858	"	"
859	"	"
860	"	"
861	"	"
862	"	"
863	"	"
864	"	"
865	"	"
866	"	"
867	"	"
868	"	"
869	"	"
870	"	"
871	"	"
872	"	"
873	"	"
874	"	"
875	"	"
876	"	"
877	"	"
878	"	"
879	"	"
880	"	"
881	"	"
882	"	"
883	"	"
884	"	"
885	"	"
886	"	"
887	"	"
888	"	"
889	"	"
890	"	"
891	"	"
892	"	"
893	"	"
894	"	"
895	"	"
896	"	"
897	"	"
898	"	"
899	"	"
900	"	"



List of Plants  
Collected  
by  
Franklin P. McCall, Chen King Ku and Chen Tse Tuan  
1925


Name	Date	Location
701	Mar. 30	F. C. U. Campus, Five miles from Suichow
702	"	"
703	"	"
704	"	"
705	"	"
706	"	"
707	"	"
708	"	"
709	"	"
710	"	"
711	"	"
712	"	"
713	"	"
714	"	"
715	"	"
716	Apr. 22	Intake Valley, near F. C. U., Shrub 10 ft. fruit.
717	"	" cult ground
718	"	" viney thicket in valley
719	"	" " " "
720	"	" " " "
721	"	" shrub 4 ft. in valley
722	"	" " 3 ft. rocky hillside
723	"	" vine, rich thicket
724	"	" shrub 15 ft. fr. stream border
725	"	" vine, near stream
726	"	" shrub 2 1/2 ft.
727	"	" " 3 1/2 "
728	"	" shrub along stream border
729	"	" " 3 ft. " "
730	"	" Bamboo, swampy hillside
731	"	" hillside
732	"	" dry hillside
733	"	" " "
734	"	" " "
735	"	" " "
736	"	" Shrub 2 1/2 ft. dry hillside
737	"	" dry hillside grassy.
738	"	" SWAMPY PLACE
739	"	" springy hillside
740	"	" " place on rocks
741	"	" springy place in valley
742	"	" shrub, along valley
743	"	" cult field along hillside
744	"	" on old graves
745	"	" Rocky hillside
746	"	" cult fields
747	"	" swampy places



Name	Date	Location
748	Apr. 22	Inside Valley, near F.C.W., in wet swampy place
749	"	" swampy ground, hillside
750	"	" " " "
751	"	" " " "
752	"	" shrub 15 ft. dry hillside
753	"	" swampy place, hillside
754	"	" grassy hillside
755	"	" wet places
756	" 25	In cultivated fields near the university
757	"	"
758	"	"
759	"	"
760	"	"
761	"	"
762	"	"
763	"	"
764	"	"
765	"	"
766	"	"
767	"	"
768	"	"
769	"	"
770	"	" grassy border of walks
771	"	"
772	"	"
773	"	"
774	" 27	Rocky hillside, near F.C.U. Faculty Res.

PLANTS COLLECTED BY P. R. HENEGAN AND EXTENSION CLASS.

775	Apr. 27	30 Kang-gung Bay, Coo-ling, Ing-hok Going up the Ing-hok River from Poochow, about 25 miles. Rocky border of shaded path up the mountain
776	"	"
777	"	"
778	"	"
779	"	"
780	"	"
781	"	"--near the Temple, on stone steps
782	"	"--steep woods below Temple
783	"	"
784	"	"
785	"	"
786	"	"





Name	Date	Location
787	Apr 30	Huong-guong Mang, Gai-liang, Ing-hok Giang up the Inghok River from Foochow, about 25 miles. Damp woods below Temple
788	"	"
789	"	"
790	"	"
791	"	along path 1/2 way up to temple
792	"	rich damp woods
793	"	"
794	"	"
795	"	"
796	"	near Gai-liang; Border paddy fields
797	"	near Bai Chong, along River bank
798	May 1st	sandy thicket
799	"	Huong-guong Mang, above the Temple 20 ft., shrub, mountain side.
800	"	30 ft., shrubby, " "
801	"	15-20 ft. savender flower " "
802	"	10 ft., Mountain side.
803	"	dry \ rocks
804	"	" "
805	"	just above Temple
806	"	" on rocks
807	"	" wet rocks
808	"	behind Temple under over hanging cliff-on rocks
809	"	" "
810	"	" "
811	"	Side of Temple, shrub 10-12 ft.
812	"	" , rocks
813	"	" "
814	"	" wet humus on rocks
815	"	On mt., above Temple
816	"	" shrub 20 ft.
817	"	" " "
818	"	near temple on wet rocks
819	"	on Mt. Rocks, shrub, 15 ft.
820	"	Wet rocks, shrub 15 ft.
821	"	Tree, 30 ft.
822	"	shrub 6 ft. mt. above Temple
823	"	Below Temple, shrub 20 ft.
824	"	" tree 30 ft.
825	"	Shrub, 20 ft. below Temple
826	"	along path to Temple
827	"	" "
828	"	Beside stream to Temple
829	"	Border of Valley below Temple
830	"	" tree 30 ft.

85  
86  
87  
88  
89  
90  
91  
92  
93  
94  
95  
96  
97  
98  
99  
100  
101  
102  
103  
104  
105  
106  
107  
108  
109  
110  
111  
112  
113  
114  
115  
116  
117  
118  
119  
120  
121  
122  
123  
124  
125  
126  
127  
128  
129  
130  
131  
132  
133  
134  
135  
136  
137  
138  
139  
140  
141  
142  
143  
144  
145  
146  
147  
148  
149  
150  
151  
152  
153  
154  
155  
156  
157  
158  
159  
160  
161  
162  
163  
164  
165  
166  
167  
168  
169  
170  
171  
172  
173  
174  
175  
176  
177  
178  
179  
180  
181  
182  
183  
184  
185  
186  
187  
188  
189  
190  
191  
192  
193  
194  
195  
196  
197  
198  
199  
200

Name	Date	Location
851	May 1st	Huong-guong Hang, Gak-liang, Ing-hok Going up the Ing-hok River from Foochow about 25 miles. Border of Valley below Temple shrub 25 ft. " shrub 25 ft. almost to foot of valley " " " " " tree 30 ft. " " " " " " bush 8ft. East path from Temple, thorny vici Shrub, 15 ft. thorny Stream-bed " " shrub 8 ft. # below Temple " " Below Temple, Rich damp woods " " " " on rocks " Rich damp woods " on wet rocks " Rich woods " on old wall " in water " mist " 12 ft. on ledge " seeds only " rocks " near old wall " near old wall " on rocks " " " under rocks " in running water " wet rocks " " " " " shrub 12 ft/ " " " " " rich woods
852	"	"
853	"	"
854	"	"
855	"	"
856	"	"
857	"	"
858	"	"
859	"	"
860	"	"
861	"	"
862	"	"
863	"	"
864	"	"
865	"	"
866	"	"
867	"	"
868	"	"
869	"	"
870	"	"
871	"	"
872	"	"
873	"	"
874	"	"
875	"	"



Name	Date	Location
875	May 2nd	Below Temple, <sup>rich damp woods</sup> in water near wall
877	"	"
878	"	"
879	"	"
880	"	"
881	"	on tree-vine up 60 ft.
882	"	"
883	"	"
884	"	"
885	"	on rocks
886	"	"
887	"	"
888	"	"
889	"	"
890	"	"
891	"	"
892	"	near water
893	"	"
894	"	above Temple on rock, shrub 20 ft.
895	"	" on cliff
896	"	" on rocks, ledge
897	"	rich wood, shrub 8 ft.
898	"	"
899	"	" 15 ft. tall
900	"	"

4th Bundle

To Dr. Merrill.

90  
91  
92  
93  
94  
95  
96  
97  
98  
99  
100  
101  
102  
103  
104  
105  
106  
107  
108  
109  
110  
111  
112  
113  
114  
115  
116  
117  
118  
119  
120  
121  
122  
123  
124  
125  
126  
127  
128  
129  
130  
131  
132  
133  
134  
135  
136  
137  
138  
139  
140  
141  
142  
143  
144  
145  
146  
147  
148  
149  
150  
151  
152  
153  
154  
155  
156  
157  
158  
159  
160  
161  
162  
163  
164  
165  
166  
167  
168  
169  
170  
171  
172  
173  
174  
175  
176  
177  
178  
179  
180  
181  
182  
183  
184  
185  
186  
187  
188  
189  
190  
191  
192  
193  
194  
195  
196  
197  
198  
199  
200

Plants Collected  
by  
Franklin P. Metcalf and Extension Class

1925

No.	Date	Location
901	5/2	Along-gang Sang; Sak-liang Inghok Going - up Inghok River from Foochow 25 miles - vine 30 ft.
902	"	" Woods
903	"	" "
904	"	" Above Temple on cliff-shrub 6 ft.
905	"	" " 15 ft.
906	"	" "
907	"	" "
908	"	" "
909	"	" "
910	"	" "
911	"	" "
912	"	" "
913	"	" "
914	5/3	" Below Temple, along path.
915	"	" "
916	"	" "
917	"	" "
918	"	" "
919	"	" "
920	"	Valley near Sa-liang-Rice fields
921	"	" "
922	"	" "
923	"	" -on old walls
924	"	" -Rice fields
925	"	" "
926	"	" Near Li-... River bank (20 m. from Foochow)
927	"	" "
928	"	" "
929	"	" "
930	"	" Sang-bing-guek, 8 miles from Santai, Fo.
931	"	" "
932	"	" "
933	5/11	Tres-Mantai-Foochow
934	5/12	Intake Valley F.C.U. shrub
935	"	" "
936	5/13	University Campus-Dreck bank (waste ground)
937	"	" "
938	"	" -grassy hillside
939	"	" "
940	"	" -swampy ground near tennis court.
941	"	" "
942	"	" -wet hillside
943	"	" "
944	5/14	F.C.U. Campus, River bank
945	"	" foot-ball yard
946	7/18	" "
947	"/20	" -grassy field
948	"	" "
949	"	" "

800  
801  
802  
803  
804  
805  
806  
807  
808  
809  
810  
811  
812  
813  
814  
815  
816  
817  
818  
819  
820  
821  
822  
823  
824  
825  
826  
827  
828  
829  
830  
831  
832  
833  
834  
835  
836  
837  
838  
839  
840  
841  
842  
843  
844  
845  
846  
847  
848  
849  
850  
851  
852  
853  
854  
855  
856  
857  
858  
859  
860  
861  
862  
863  
864  
865  
866  
867  
868  
869  
870  
871  
872  
873  
874  
875  
876  
877  
878  
879  
880  
881  
882  
883  
884  
885  
886  
887  
888  
889  
890  
891  
892  
893  
894  
895  
896  
897  
898  
899  
900



Name	Date	Location
950	5/20	F.C.U. Campus, grassy field
951	"	"
952	5/28	" near upper tennis court, along walk
953	"	" gravelly path, Faculty Residence
954	"	" upper Tennis court
955	6/1	" Nestl. cult. a grassy land
956	"	"
957	"	"
958	"	"
959	"	"
960	"	"
961	"	"
962	"	"
963	"	"
964	"	"
965	"	"
966	"	"
967	"	"
968	"	"
969	"	"
970	"	"
971	"	"
972	"	"
973	"	"
974	"	"
975	"	"
976	"	"
977	"	"
978	6/2	" cult land
979	"	" grassy hillside
980	"	" roadside scrub
981	6/5	Lawn of McLaw Hospital gds, Nantai Boochow
982	"	"
983	"	"
984	"	"
985	"	"
986	"	"
987	"	"
988	"	"
989	"	"
990	"	"
991	"	"
992	"	"
993	"	"
994	"	"
995	"	"
996	6/22	" tree 30 ft.
997	6/23	F.C.U. Campus; ditch near warehouse
998	"	"
999	"	"
1000	"	"



Plants Collected

by


Chen Kai Chung

1925


1001	VI/24	Campus of Peking Christian University, near Noochoo, China. Grassy Hillside, Shrub.
1002	"	" Shrub.
1003	"	"
1004	"	" Shrub vine.
1005	"	" Shrub 5-6 ft.
1006	"	" Shrub vine.
1007	"	"
1008	"	"
1009	"	"
1010	"	"
1011	"	"
1012	"	"
1013	"	" Shrub 10-15 ft.
1014	"	"
1015	"	" Along the road to the deck, University.
1016	VI/25	" Grassy Hillside.
1017	"	"
1018	"	"
1019	"	" Shrub 4-6 ft.
1020	"	"
1021	"	" River Bank.
1022	"	"
1023	"	"
1024	"	" Football Ground.
1025	"	"
1026	"	"
1027	"	"



Index	Date	Location	Description
1000	VII/28	Forest, near	Forest, near 100 ft. Rocky Hillside, rocky.
1001	VII/29	"	Tree, 20 ft. high, with wide canopy.
1002	"	"	Rocky, rocky Hillside near
1003	"	"	Rocky.
1004	"	"	Tree, 15 ft. high, with wide canopy. Near the road.
1005	"	"	Tree 25 ft. high, with wide canopy.
1006	"	"	Open, open place.
1007	VIII/10	Forest, Hillside of "Jardin"	Tree 10 ft.
1008	"	"	Tree canopy
1009	"	"	Open.
1010	"	"	Tree, 10-15 feet.
1011	"	"	Tree 2 or 3 feet.
1012	"	"	Tree canopy
1013	"	"	Tree, 4-5 ft.
1014	"	"	Rocky Hillside, 5 or 6 ft.
1015	"	"	Tree
1016	"	"	Tree 4 ft.
1017	"	"	Rocky Hillside, 5/14.
1018	"	"	Tree.
1019	"	"	Rocky Hillside.
1020	"	"	Rocky Hillside, 5/14.
1021	"	"	Tree.
1022	"	"	Rocky Hillside, 3 or 4 feet.
1023	"	"	Rocky Hillside, 5/14.
1024	"	"	Tree.
1025	"	"	Tree.
1026	"	"	Rocky Hillside-4 ft.
1027	"	"	Rocky Hillside, 2 ft.
1028	"	"	Tree.
1029	"	"	Rocky Hillside, 4 ft.
1030	"	"	Rocky Hillside, 5 ft.
1031	"	"	Rocky Hillside, 10 ft.
1032	"	"	Rocky Hillside, 7 ft.
1033	"	"	Rocky Hillside, 4 ft.
1034	"	"	Rocky Hillside, 4 ft.
1035	"	"	Rocky Hillside, 5 or 6 feet.




No.	Date	Location	
1051	VII/20	Kullang, Liu Sang. Hillside, High Woods	
			Under Tree Fern.
1052	"	"	"
1053	"	"	"
1054	"	"	" 6 or 7 ft.
1055	"	"	" 10 + ft.
1056	"	"	" 12 or 13 ft.
1057	"	"	" Swampy Place.
1058	"	"	" Hill Woods 10 + ft.
1059	"	"	" " 15 + ft.
1070	"	"	" " 12 + ft.
1071	"	"	" " 10 + ft.
1072	"	"	" " Rocky Place. 7 + ft.
1073	"	"	" " Under Tree Fern.
1074	"	"	" " "
1075	"	"	" " 15 ft.
1076	"	"	" " Under Trees.
1077	"	"	" " "
1078	"	"	" " 10 + ft.
1079	"	"	" " 12 + ft.
1080	"	"	" " Vine.
1081	"	"	" " Under Tree Fern.
1082	"	"	" " Grows Upon Tree.
1083	"	"	" " Vine.
1084	"	"	" " Under Tree.
1085	"	"	" " "
1086	"	"	" " "
1087	"	"	" " 8 + ft.
1088	"	"	" " 10 + ft.
1089	"	"	" " 7 + ft.
1090	VIII/21	Kullang, a Hou Lien. High Wood Hillside	
			Under Trees.
1091	"	"	"
1092	"	"	"
1093	"	"	"
1094	"	"	" Near Ricefield.
1095	"	"	" Swampy Place.
1096	"	"	" Near Ricefield.
1097	"	"	" Swampy Place.
1098	"	"	"
1099	"	"	" Near Ricefield
1100	"	"	" In Ricefield.






Number	Date	Location	Description
1101	VII/21	Bullong, a New Idou.	Rich Wood Hillside
1102	"	"	"
1103	"	"	"
1104	"	"	"
1105	"	"	"
1106	"	"	"
1107	"	"	"
1108	"	"	"
1109	"	"	"
1110	"	"	"
1111	"	"	"
1112	"	"	"
1113	"	"	"
1114	"	"	"
1115	"	"	"
1116	VII/22	Bullong, Valley	Below Herby's Residence.
1117	"	"	"
1118	"	"	"
1119	"	"	"
1120	"	"	"
1121	"	"	"
1122	"	"	"
1123	"	"	"
1124	"	"	"
1125	"	"	"
1126	"	"	"
1127	"	"	"
1128	"	"	"
1129	"	"	"
1130	"	"	"
1131	"	"	"
1132	"	"	"
1133	"	"	"
1134	"	"	"
1135	"	"	"
1136	"	"	"
1137	"	"	"
1138	"	"	"
1139	"	"	"
1140	"	"	"
1141	"	"	"
1142	"	"	"
1143	"	"	"
1144	"	"	"
1145	"	"	"
1146	"	"	"
1147	"	"	"



Name	Date	Location
1148	VII/23	Tuliang, a Muz Lieu, Rich Wood. Bamboo.
1149	"	"
1150	"	" Swampy Place.
1151	"	"
1152	"	"
1153	"	"
1154	"	"
1155	"	"
1156	"	" Near Rice-field.
1157	"	" In Ricefield.
1158	"	" Bamboo.
1159	"	" Swampy Place.
1160	"	" In Ricefield.
1161	"	" Swampy Place.
1162	"	" Hillside.
1163	"	" Rocky Hill-side.
1164	"	" Grassy Hill-side.
1165	"	"
1166	"	" 8+ ft.
1167	"	" Grassy Hill-side.
1168	"	"
1169	"	"
1170	"	" 8 or 9 ft.
1171	"	" 10 + ft.
1172	"	" 7 or 8 ft.
1173	"	" 15 + ft.
1174	"	" 6 or 7 ft.
1175	"	" 10 + ft.
1176	"	" 6 or 7 ft.
1177	"	" 9 + ft.
1178	"	" 7 or 8 ft.
1179	"	" 8 or 9 ft.
1180	"	" Upon Rock.
1181	"	" 10 + ft.
1182	"	" 15 + ft.
1183	"	" 7 or 8 ft.
1184	"	"
1185	"	" 10 + ft.
1186	"	" 8 or 7 ft.
1187	VII/24	Tuliang, Valley below the Ox Fort.
1188	"	" 8 or 7 ft.
1189	"	" 8 + ft.
1190	"	" Near Swampy Place.
1191	"	"
1192	"	" Vins.



Number	Date	Location
1191	VII/24	Xuliang, Valley below the Ox Fort. Near Swampy Place.
1192	"	"
1193	"	"
1194	"	"
1195	"	"
1196	"	Ox Fort, Rocky Hillside. 3 or 4 ft.
1197	"	"
1198	"	"
1199	"	"
1200	"	" 5 or 4 ft.
1201	"	" Valley below the Ox Fort. 5 ft.
1202	"	" Vine 6 ft.
1203	"	"
1204	"	" 6 or 7 ft.
1205	"	" 4 or 5 ft.
1206	"	" 6 or 7 ft.
1207	"	" Water.
1208	"	" 5 or 6 ft.
1209	"	"
1210	"	" 4 or 5 ft.
1211	"	" 6 or 7 ft.
1212	"	" 1 or 2 ft.
1213	"	" 3 or 4 ft.
1214	"	" Near Water.
1215	VII/27	Xuliang, Sun Yang above Valley. 5 or 6 ft.
1216	"	"
1217	"	" 7 or 8 ft.
1218	"	" Grassy Place.
1219	"	" Vine.
1220	"	" Grassy Place.
1221	"	" 9 or 8 ft.
1222	"	" 6 or 7 ft.
1223	"	" 10 + ft.
1224	"	"
1225	"	" 5 or 3 ft.
1226	"	" 6 or 7 ft.
1227	"	" Rocky Hillside
1228	"	"
1229	"	" Grassy Place.
1230	"	"
1231	"	" 7 or 8 ft.
1232	"	" Swampy place.
1233	"	"
1234	"	" 8 or 9 ft.
1235	"	" Grassy Place.
1236	"	" Vine.
1237	"	" Grassy Place.
1238	"	"
1239	"	"
1240	"	" Bamboo Flower

[The page contains extremely faint, illegible text, likely bleed-through from the reverse side of the document. The text is arranged in approximately 20 horizontal lines across the page.]

Year	Date	Location	Description
1941	VII/27	Rudiang, Sun Yang, above Valley.	Grassy Place. Grow upon Rock. Wild Fig.
1942	"	"	"
1943	"	"	"--Vine.
1944	"	"	"--Ullubing Fern.
1945	"	"	"--Grassy & Swampy Place.
1946	"	"	"--Grassy Hillside. 15 ft.
1947	"	"	"
1948	"	"	"
1949	"	"	"--5 or 7 ft.
1950	"	"	"--Vine.
1951	"	"	"
1952	"	"	"
1953	"	"	"--5 or 6 ft.
1954	"	"	"
1955	"	"	"--Vine.
1956	"	"	"
1957	"	"	"--10 + ft.
1958	"	"	"--6 or 7 ft.
1959	"	"	"--10 + ft.
1960	"	"	"--Under Rock, Fern.
1961	"	"	"--10 ft.
1962	"	"	"
1963	"	"	"--10 ft.
1964	"	"	"--15 ft.
1965	"	"	"
1966	"	"	"--Vine.
1967	"	"	"--8 or 9 ft.
1968	"	"	"--Under Rock, Fern.
1969	"	"	"--9 ft.
1970	"	"	"--10 ft.
1971	"	"	"
1972	"	"	"--Grass.
1973	"	"	"--8 or 9 ft.
1974	"	"	"--5 ft.
1975	"	"	"--5 or 6 ft.
1976	"	"	"--10 + ft.
1977	"	"	"--Vine.
1978	"	"	"
1979	"	"	"--Vine.
1980	"	"	"--5 or 6 ft.
1981	"	"	"--Under Rock, Fern.
1982	"	"	"--Vine.
1983	"	"	"--5 or 6 ft.
1984	"	"	"--8 or 9 ft.
1985	"	"	"--Vine.
1986	"	"	"






Year	Date	Location	Notes
1897	VII/27	Beliang, Hoang Yang, near valley.	5 or 6 ft.
1898	"	"	"-Vine.
1899	"	"	"-6 or 7 ft.
1890	"	"	"-10 + ft.
1891	"	"	"-11 or 12 ft.
1892	"	"	"-15 ft.
1893	"	"	"-Vine.
1894	"	"	"
1895	"	"	"
1896	"	"	"
1897	"	"	"-Vine.
1898	VII/30	Enchen, Ho Gin Ngang. Rich wood,	Under tree 5 ft.
1899	"	"	"-Droopy class.
1900	"	"	"-5 ft.
1901	"	"	"-9 ft.
1902	"	"	"-7 ft.
1903	"	"	"-8 ft.
1904	"	"	"-8 ft.
1905	"	"	"-8 ft.
1906	"	"	"-8 ft.
1907	"	"	"-7 or 8 ft.
1908	"	"	"-6 or 8 ft.
1909	"	"	"-6 or 8 ft.
1910	"	"	"-7 or 8 ft.
1911	"	"	"
1912	"	"	"-8 ft.
1913	"	"	"
1914	"	"	"
1915	"	"	"
1916	"	"	"
1917	"	"	"-Droopy Hilleida.
1918	"	"	"-Droopy Hilleida.
1919	"	"	"-Droopy Hilleida.
1920	"	"	"-Droopy Hilleida.
1921	"	"	"-Droopy Hilleida.
1922	"	"	"-Droopy Hilleida.
1923	"	"	"-Droopy Hilleida.
1924	"	"	"-Droopy Hilleida.
1925	"	"	"-Droopy Hilleida.
1926	"	"	"-Droopy Hilleida.
1927	"	"	"-Droopy Hilleida.
1928	"	"	"-Droopy Hilleida.
1929	"	"	"-Droopy Hilleida.
1930	"	"	"-Droopy Hilleida.

[The page contains extremely faint, illegible text, likely bleed-through from the reverse side of the document. The text is arranged in approximately 25 horizontal lines across the page.]

Name	Date	Location
1359	VII/30	Enshan, Ha Cia Ngung. Rich Wood. Grassy Place. Fern.
1360	"	"
1361	"	"
1362	"	"
1363	"	"
1364	"	"
1365	"	"
1366	"	"
1367	"	"
1368	"	Grassy Hillside.
1369	"	"
1370	VII/31	" Cultivated Field.
1371	"	Above Cia Sick Ding. Rich Woods. Cultivated Field.
1372	"	" Rocky Hillside. Tea.
1373	"	" Above 15 ft.
1374	"	" 30 ft.
1375	"	" 30 ft.
1376	"	" 30 ft.
1377	"	" 15 ft.
1378	"	" Grassy Place.
1379	"	" 10 ft.
1380	"	" 9 ft.
1381	"	" 20 ft.
1382	"	" Above 20 ft.
1383	"	" 15 ft.
1384	"	" 30 ft.
1385	"	" 20 ft.
1386	"	" 15 ft.
1387	"	" 15 ft.
1388	"	" 18 or 14 ft.
1389	"	" 20 ft.
1390	"	" 15 ft.
1391	"	" 20 ft.
1392	"	" 20 ft.
1393	"	" 15 ft.
1394	"	" 10 ft.
1395	"	" 15 ft.
1396	"	" 15 ft.
1397	"	" 40 ft.
1398	"	" 20 ft.
1399	"	" 15 ft.
1400	"	" 30 ft.
1401	"	" 15 ft.
1402	"	" 25 ft.
1403	"	" 15 ft.
1404	"	" 40 ft.



Name	Date	Location	
1374	VII/51	Tushan, Above Old Sick Ding.	Above 15 ft.
1375	"	"	" 15 ft.
1376	"	"	" 20 ft.
1377	"	"	" 10 ft.
1378	"	"	" 15 ft.
1379	"	"	" 15 ft.
1380	"	"	" 10 ft.
1381	"	"	" 8 ft.
1382	"	"	" 7 or 8 ft.
1383	"	"	Above 15 ft.
1384	"	"	" 20 ft.
1385	"	"	" 12 ft.
1386	VIII/1	Mei Dai Sheng. Rich Wood.	8 ft.
1387	"	"	" 15 ft.
1388	"	"	" 20 ft.
1389	"	"	" 20 + ft.
1390	"	"	" 15 ft.
1391	"	"	Under Trees.
1392	"	"	" 20 + ft.
1393	"	"	" Under Tree 6 ft.
1394	"	"	" 10 + ft.
1395	"	"	" Under Tree 6 ft.
1396	"	"	" 17 or 18 Feet.
1397	"	"	" 20 + ft.
1398	"	"	" Under Tree 5 ft.
1399	"	"	" 20 + ft.
1400	"	"	" Under Trees.
1401	"	"	" Under Tree 6 ft.
1402	"	"	" Under Swampy Place.
1403	"	"	" 20 + ft.
1404	"	"	" 15 ft.
1405	"	"	" 10 ft.
1406	"	"	" 15 ft.
1407	"	"	" 20 ft.
1408	"	"	" 15 ft.
1409	"	"	" 15 ft.
1410	"	"	" 10 ft.
1411	"	"	" 7 or 8 ft.
1412	"	"	" 15 ft.
1413	"	"	" 10 ft.
1414	"	"	" 20 ft.
1415	"	"	" 10 ft.

[The page contains extremely faint, illegible text, likely bleed-through from the reverse side of the document. The text is arranged in approximately 25 horizontal lines across the page.]

Number	Date	Location	Height
1416	VIII/1	Kushan. Mei Dai Sheng. Rich Wood.	-15 ft.
1417	"	"	"-Under Trees.
1418	"	"	"-10 + ft.
1419	"	"	"-20 + ft.
1420	"	"	"-7 or 8 ft.
1421	"	"	"-15 ft.
1422	"	"	"-10 + ft.
1423	"	"	"-Under Trees.
1424	"	"	"-Swampy Place. Fern.
1425	"	"	"-20 ft.
1426	"	"	"-Swampy Place. Fern.
1427	"	"	"-Swampy Place. Fern.
1428	"	"-Monk's Garden. Vine (used for driving out mosquito)	
1429	"	"	"-5 or 6 ft. (To cure the wound made by smoke)
1430	"	"	"-Vine.
1431	VIII/2	"-Right Side of Mei Dai Sheng. Rich Woods.	15 ft.
1432	"	"	"-10 + ft.
1433	"	"	"-7 or 8 ft.
1434	"	"	"-15 + ft.
1435	"	"	"-20 ft.
1436	"	"	"-15 ft.
1437	"	"	"-6 or 7 ft.
1438	"	"	"-20 + ft.
1439	"	"	"-10 + ft.
1440	"	"	"-20 ft.
1441	"	"	"-Swampy Place.
1442	"	"	"-10 ft.
1443	"	"	"-7 or 8 ft.
1444	"	"	"-20 ft.
1445	"	"	"-30 + ft.
1446	"	"	"-20 ft.
1447	"	"	"-30 ft.
1448	"	"	"-20 ft.
1449	"	"	"-25 ft.
1450	"	"	"-15 ft.
1451	"	"	"-20 ft.
1452	"	"	"-25 + ft.
1453	"	"	"-15 ft.
1454	"	"	"-20 ft.

[The page contains extremely faint, illegible text, likely bleed-through from the reverse side of the paper. The text is arranged in approximately 25 horizontal lines across the page.]



Name Date Location

1455	VIII/8	Kushan. Right side of Mei Dai Sheng. Rich Woods. -Near Swampy Place.
1456	"	"
1457	"	" -26 ft.
1458	"	" -30 + ft.
1459	"	" -15 ft.
1460	"	" Vine.
1461	"	" Vine.
1462	"	" -20 + ft.
1463	"	" -30 + ft.
1464	"	" -4 or 5 ft.
1465	"	" -20 + ft.
1466	"	" -15 ft.
1467	"	" -Grassy Place.
1468	"	"
1469	"	"
1470	"	"
1471	"	"
1472	"	" Vine.
1473	"	" -Rocky Hillside. Tea
1474	"	" -15 ft.
1475	VIII/5	Kushan. West part of Temple. Wet Place.
1476	"	" Swampy Place.
1477	"	" -Rich Woods. 30 ft.
1478	"	" -20 ft.
1479	"	" -25 + ft.
1480	"	" -Grassy Hillside.
1481	"	" -Rich Woods. 7 or 8 ft.
1482	"	" -Rich Woods. 11 or 12 ft.
1483	"	" -Swampy Place.
1484	"	" -7 or 8 ft.
1485	"	" -2 or 3 ft.
1486	"	" -6 or 7 ft.
1487	"	" -Swampy Place.
1488	"	" -Grassy Hillside.
1489	"	"
1490	"	"
1491	"	"
1492	"	"
1493	"	"
1494	"	"
1495	"	"
1496	"	"
1497	"	"
1498	"	" -7 or 8 ft.
1499	"	" -3 or 4 ft.
1500	"	"

[The page contains extremely faint, illegible text, likely bleed-through from the reverse side of the paper. The text is organized into several paragraphs and possibly a list or table, but the characters are too light to be transcribed accurately.]

Name Date Location

Name	Date	Location
1500	VIII/5	Eastern part of Temple. Rich Woods. Hillside. Swampy Place.
1502	"	"
1503	"	"
1504	"	"
1505	"	"
1506	"	"
1507	"	"
1508	"	"
1509	"	"
1510	"	"
1511	"	"
1512	VIII/6	North part of St. Oin Sparg. Rich Woods. 20 + ft.
1513	"	"
1514	"	"
1515	"	"
1516	"	"
1517	"	"
1518	"	"
1519	"	"
1520	"	"
1521	"	"
1522	"	"
1523	"	"
1524	"	"
1525	"	"
1526	"	"
1527	"	"
1528	"	"
1529	"	"
1530	"	"
1531	"	"
1532	"	"
1533	"	"
1534	"	"
1535	"	"
1536	"	"
1537	"	"
1538	"	"
1539	"	"
1540	"	"
1541	"	"
1542	"	"
1543	"	"
1544	"	"
1545	"	"



Name

Date

Location

Name	Date	Location	Height
1546	VIII/4	Dushan. North Part of Ma Cin Giang. Rich Woods. Vine.	
1547	"	"	"--10 + ft.
1548	"	"	"--15 ft.
1549	"	"	"--20 ft.
1550	"	"	"--4 or 5 ft.
1551	"	"	"--10 ft.
1552	"	"	"--50 ft.
1553	"	"	"--15 ft.
1554	"	"	"--50 ft.
1555	"	"	"--Vine.
1556	"	"	"--15 ft.
1557	"	"	"--Vine.
1558	"	"	"--4 or 5 ft.
1559	"	Monk's Garden (Outer one), 40 ft. (Flower is Very Big Like Bowl)	
1560	"	North Ma Cin Giang. Rich Woods. 10 feet.	
1561	"	Monk's Garden (Inner one), in H <sub>2</sub> O	
1562	VIII/6	South Part of Temple. Deep Valley. Swampy Place.	
1563	"	"	"
1564	"	"	"--Hillside. 4 ft.
1565	"	"	"--Vine.
1566	"	"	"--Hillside. 7 or 8 feet.
1567	"	"	"--4 or 5 ft.
1568	"	"	"--20 + ft.
1569	"	"	"--10 + ft.
1570	"	"	"--20 + ft.
1571	"	"	"--15 + ft.
1572	"	"	"--50 + ft.
1573	"	"	"--Vine.
1574	"	"	"--Under Big Grass.
1575	"	"	"--20 + ft.
1576	"	"	"--50 ft.
1577	"	"	"--15 ft.
1578	"	"	"--Grassy Hillside.
1579	"	"	"--Swampy Place.
1580	"	"	"
1581	"	"	"--10 ft.
1582	"	"	"
1583	"	"	"--Hillside. 8 or 9 feet.
1584	"	"	"--Near Water.
1585	"	"	"--15 ft.
1586	"	"	"--7 or 8 ft.

[The page contains extremely faint, illegible text, likely bleed-through from the reverse side of the document. The text is arranged in several paragraphs and is not readable.]



[The text on this page is extremely faint and illegible due to low contrast and blurring. It appears to be a standard page of prose or a list of entries.]

[The text on the right edge of the page is also illegible, appearing to be a continuation of the text from the main body or a marginal note.]



Name

Date

Location

Name	Date	Location
1639	VIII/6 p. m.	University Campus, near Hinsfield.
1640	"	"
1641	"	"
1642	"	"
1643	"	"
1644	VIII/6	"--Near Warehouse.
1645	"	"
1646	"	"
1647	"	"
1648	"	"
1649	"	"--Near Prof. Martin's Residence.
1650	"	"
1651	"	"
1652	"	"--Near Dr. Gray's Residence.
1653	"	"
1654	"	"--Near Shi Shi Village, Small Road.
1655	"	"
1656	"	"
1657	"	"
1658	"	"
1659	"	"
1660	"	"
1661	"	"--University Campus, near New Barracks.
1662	"	"
1663	"	"
1664	VIII/6 a. m.	"--East, Inner Park's Garden
1665	"	"
1666	"	"--Near Second Looking House; Rocky Hillside.
1667	"	"--On Old Wall.
1668	"	"--Park's Field.
1669	"	"--Grassy Place.
1670	"	"
1671	"	"
1672	"	"--Old Wall, Vine.
1673	"	"--Near Park's Field, Grassy Place.
1674	"	"--Rocky Hillside.
1675	"	"--Western part of main ter- race, High Wood, 10 ft.
1676	"	"--10 or 8 ft.
1677	"	"--15 ft.
1678	"	"--15 + ft.

[The page contains extremely faint, illegible text, likely bleed-through from the reverse side of the document. The text is arranged in approximately 20 horizontal lines across the page.]

Number	Date	Location
1672	VIII/6 a.m.	Kushan. Western part of main Temple. Rich Wood. 20 ft.
1673	"	" " " " 10 ft.
1674	"	" " " " 20 ft.
1675	"	" " " " 30 ft.
1676	"	" " " " 15 ft.
1677	"	" " " " "
1678	"	" " " " 20 ft.
1679	"	" " " " "
1680	"	" " " " 25 ft.
1681	"	" " " " 10 ft.
1682	VIII/6	Foot of Kushan Mt.. Monk's Garden. A Yang. Vine.
1683	"	" " " " Near All wall.
1684	"	" " " " Near Ricefield.
1685	"	" " " " Vine.
1686	"	" " " " 10 + ft.
1687	"	" " " " Near Cultivated Field.
1688	"	" " " " 15 ft.
1689	"	" " " " Grassy Place.
1690	"	" " " " "
1691	"	" " " " "
1692	"	" " " " "
1693	"	" " " " 15 ft.
1694	"	" " " " 10 ft.
1695	"	" " " " Grassy Place.
1696	"	" " " " "
1697	"	" " " " "
1698	"	" " " " "
1699	"	" " " " "
1700	"	" " " " 15 + ft.
1701	"	" " " " Grassy Place.
1702	"	" " " " "
1703	"	" " " " "
1704	"	" " " " "
1705	"	" " " " "
1706	"	" " " " Near A Yang Valley . 30 + ft.
1707	"	" " " " Vine. Old Wall.
1708	"	" " " " "
1709	"	" " " " 10 + ft.
1710	"	" " " " Grassy Place.
1711	"	" " " " "
1712	"	" " " " "
1713	"	" " " " Hillside.
1714	"	" " " " Near Ricefield.
1715	"	" " " " "
1716	"	" " " " Near Old Temple.

[The page contains extremely faint, illegible text, likely bleed-through from the reverse side of the document. The text is arranged in approximately 25 horizontal lines across the page.]


name

Date

Location


(Northwestern part of main Temple)

1717	VIII/6	Indian. Deer Da Ho Tung, Fairly Woody Mt. 30 ft.
1718	"	" " " " 20 ft.
1719	"	" " " " 30 ft.
1720	"	" " " " 15 ft.
1721	"	" " " " 25 ft.
1722	"	" " " " Under Trees.
1723	"	" " " " 30 ft.
1724	"	" " " " 40 ft.
1725	"	" " " " 60 ft.
1726	"	" " " " Swampy Place.
1727	"	" " " " 16 ft.
1728	"	" " " " 30 ft.
1729	"	" " " " 20 ft.
1730	"	" " " " Vine.
1731	"	" " " " Grassy Place.
1732	"	" " " " " "
1733	"	" " " " Vine.
1734	VIII/11	Kuliang. Nan Yang. Grassy Hillside. 7 or 8 ft.
1735	"	" " " " 5 or 6 ft.
1736	"	" " " " 10 ft.
1737	"	" " " " 6 or 7 ft.
1738	"	" " " " "
1739	"	" " " " "
1740	"	" " " " 7 or 8 ft.
1741	"	" " " " Vine.
1742	"	" " " " 6 or 7 ft.
1743	"	" " " " 5 or 6 ft.
1744	"	" " " " 4 or 5 ft.
1745	"	" " " " 10 ft.
1746	"	" " " " Vine.
1747	"	" " " " "
1748	"	" " " " Near Ricefield.
1749	"	" " " " "
1750	"	" Kuliang. Nan Yang. Near House. 10 ft.
1751	"	" " " " Grassy Hillside. Swampy Place.
1752	"	" " " " 8 or 7 ft.
1753	"	" " " " Vine.
1754	"	" " " " "
1755	"	" " " " 8 or 9 ft.
1756	"	" " " " Vine.



1757	VIII/11	Excav. near Yang. Grassy hillside.	5 or 6 feet.
1758	"	"	" 3 or 4 ft.
1759	"	"	" 12 ft.
1760	"	"	" 5 or 6 ft.
1761	"	"	" 7 or 8 ft.
1762	"	"	" Vine.
1763	"	"	"
1764	"	"	" 5 or 7 ft.
1765	"	"	" Vine.
1766	"	"	" 7 or 8 ft.
1767	"	"	" 10 + ft.
1768	"	"	" 12 + ft.
1769	"	"	" Vine.
1770	"	"	"
1771	"	"	" 11 + ft.
1772	"	"	" Vine.
1773	"	"	" 5 or 7 ft.
1774	"	"	" 4 or 5 ft.
1775	"	"	" (Very Special).
1776	"	"	" 7 or 8 ft.
1777	"	"	" Vine.
1778	"	"	" In ricefield.
1779	"	"	" Grassy hillside. Vine.
1780	"	"	" Grassy slope.
1781	"	"	"
1782	"	"	"
1783	"	"	" 4 or 7 ft.
1784	"	"	" 5 or 6 ft.
1785	"	"	" 3 or 4 ft.
1786	"	"	" Vine.
1787	"	"	" Near ricefield.
1788	"	"	"
1789	"	"	"
1790	"	"	" Grassy hillside.
1791	"	"	" Grassy slope.
1792	"	"	" Near ricefield.
1793	"	"	" Grassy hillside.
1794	"	"	" 7 or 8 feet.
1795	"	"	" 5 or 12 ft.
1796	VIII/11	Excav. near house. 10 ft. near Yang	
1797	"	" near Mr. Kwang house.	
1798	"	" Grassy hillside.	
1799	"	"	" 4 or 7 ft.

[The text on this page is extremely faint and illegible. It appears to be a list or a series of entries, possibly organized in columns. Some faint words like "Name" and "Age" might be discernible, suggesting a ledger or a record book.]





Name	Date	Location
1797	VIII/12	Kaliang. Near 3rd. Meeting House. Near Ricefield.
1798	"	" Old Hall. Vine.
1799	"	" Grassy Hillside.
1800	"	" Vine.
1801	"	" "
1802	"	" 5 or 6 ft.
1803	"	" "
1804	"	" "
1805	"	" 7 or 8 ft.
1806	"	" Swampy Place.
1807	"	" "
1808	"	" 4 or 5 ft.
1809	"	" Vine.
1810	"	" In Ricefield.
1811	"	" Near Ricefield.
1812	"	" Near Swampy Place.
1813	"	" "
1814	"	" Vine.
1815	"	" Grassy Hillside. 10 feet.
1816	"	" 2
1817	"	" 6
1818	"	" 8 or 9 feet.
1819	"	" "
1820	"	" "
1821	"	" "
1822	"	" 7 or 8 feet.
1823	"	" "
1824	"	" 30 ft.
1825	"	" 20 + ft.
1826	"	" "
1827	"	" "
1828	VIII/14	Kaliang. Moon Temple. Grassy Hillside 10 - feet.
1829	"	" 15 ft.
1830	"	" 7 or 8 ft.
1831	"	" "
1832	"	" 15 ft.
1833	"	" 10 ft.


[The text on this page is extremely faint and illegible. It appears to be a page of handwritten or printed text, possibly a letter or a document page, but the characters are too light to be transcribed accurately.]

Name

Date

Location

Date	Date	Location	Description
1874	VIII/26	Illiana, near Yorks.	Grassy Hillside. 10 + 20.
1875	"	"	" 15 ft.
1876	"	"	" 7 or 8 ft.
1877	"	"	"
1878	"	"	" 8 or 9 ft.
1879	"	"	"
1880	"	"	" 40 ft.
1881	"	"	" 10 ft.
1882	"	"	"
1883	"	"	" 5 or 6 ft.
1884	"	"	"
1885	"	"	" 10 + ft.
1886	"	"	" 10 ft.
1887	"	"	"
1888	"	"	" 15 ft.
1889	"	"	"
1890	"	"	" 20 ft.
1891	"	"	" 20 ft.
1892	"	"	" 5 or 7 ft.
1893	"	"	"
1894	"	"	" 5 or 8 ft.
1895	"	"	" 10 ft.
1896	"	"	" 20 ft.
1897	"	"	" 20 ft.
1898	"	"	" 10 ft.
1899	"	"	" 15 ft.
1900	"	"	" 10 ft.
1901	"	"	" 10 ft.
1902	"	"	" Grassy slope.
1903	"	"	" 4 or 7 ft.
1904	"	"	" Grassy slope.
1905	"	"	" 10 ft.
1906	"	"	"
1907	"	"	" 7 or 8 ft.
1908	"	"	"
1909	"	"	" 15 ft.
1910	"	"	" Rubber Flower.
1911	"	"	" 5 or 6 ft.



Year	Date	Location
1873	VIII/16	Chilang, Moon Temple, Grass Hillside. 5 or 4 ft.
1873	"	" " " " " " " "
1874	"	" " " " " " " "
1875	"	" " " " " " " " -5 or 6
1876	"	" " " " " " " " -4 or 5 ;
1877	"	" " " " " " " " -Near Rio Field.
1878	"	" " " " " " " " " "
1879	"	" " " " " " " " " "
1880	"	" " " " " " " " -4 or 5 ft.
1881	"	" " " " " " " " " "
1882	"	" " " " " " " " " "
1883	"	" " " " " " " " -5 or 6 ft.
1884	"	" " " " " " " " -5 or 4 ft.
1885	"	" " " " " " " " " "
1886	"	" " " " " " " " " "
1887	"	" " " " " " " " -Rocky Hillside.
1888	"	" " " " " " " " -Near Ricefield.
1889	"	" " " " " " " " " "
1890	"	" " " " " " " " " "
1891	"	" " " " " " " " -Grassy Hillside.
1892	"	" " " " " " " " -Near Ricefield.
1893	"	" " " " " " " " -Wet Place.
1894	VIII/18	" " " " " " " " -6 or 7 ft.
1895	"	" " " " " " " " -Grassy Hillside. 6 ft.
1896	"	" " " " " " " " -5 or 6 ft.
1897	"	" " " " " " " " -5 or 4 ft.
1898	"	" " " " " " " " -JWL.
1899	"	" " " " " " " " " "
1900	"	" " " " " " " " " "
1901	"	" " " " " " " " -5 or 6 ft.
1902	"	" " " " " " " " -4 or 5 ft.
1903	"	" " " " " " " " -Vine.
1904	"	" " " " " " " " " "
1905	"	" " " " " " " " -20 ft.
1906	"	" " " " " " " " -Wet Place.
1907	"	" " " " " " " " -Vine.
1908	"	" " " " " " " " -5 or 6 ft.
1909	"	" " " " " " " " -Wet Place.




Name	Date	Location
1900	VIII/18	Kuliang. Moon Temple. Grassy Hillside. Swampy Place.
1910	"	" " " " Vine.
1911	"	" " " " 3 or 4 ft.
1912	"	" " " " 5 or 6 ft.
1913	"	" " " " "
1914	"	" " " " 6 or 7 ft.
1915	"	" " " " Vine.
1916	"	" " " " 4 or 5 ft.
1917	"	" " " " "
1918	"	" " " " 10 ft.
1919	"	" " " " 8 or 9 ft.
1920	"	" " " " Vine.
1921	"	" " " " "
1922	"	" " " " 15 ft.
1923	"	" " " " Vine.
1924	"	" " " " 10 ft.
1925	"	" " " " "
1926	"	" " " " "
1927	"	" " " " 4 or 5 ft.
1928	"	" " " " Vine.
1929	"	" " " " 5 or 6 ft.
1930	"	" " " " "
1931	"	" " " " "
1932	"	" " " " "
1933	"	" " " " Under Rock.
1934	"	" " " " 5 or 7 ft.
1935	"	" " " " 8 or 9 ft.
1936	"	" " " " "
1937	"	" " " " "
1938	"	" " " " "
1939	"	" " " " "
1940	"	" " " " "
1941	"	" " " " "
1942	"	" " " " "
1943	"	" " " " 6 or 7 ft.
1944	"	" " " " 10 ft.
1945	"	" " " " 10 ft.
1946	"	" " " " "

[Faint, illegible text, possibly bleed-through from the reverse side of the page]




Name	Date	Location	
1947	VIII/19	Kuliang, Moon Temple.	Grassy Hillside. 8 or 9 ft.
1948	"	"	" 8 or 7 ft.
1949	"	"	" 10 ft.
1950	"	"	" 7 or 8 ft. Beside Rock.
1951	"	"	" 5 or 6 ft.
1952	"	"	" "
1953	"	"	" "
1954	"	"	" "
1955	"	"	" "
1956	"	"	" "
1957	"	"	" "
1958	"	"	" Vine.
1959	"	"	" 8 or 9 ft.
1960	"	"	" "
1961	"	"	" 7 or 8 ft.
1962	"	"	" 4 or 5 ft.
1963	"	"	" "
1964	"	"	" Vine.
1965	"	"	" "
1966	"	"	" "
1967	"	"	" Vine.
1968	"	"	" 4 or 5 ft.
1969	"	"	" "
1970	"	"	" Vine.
1971	"	"	" 5 or 6 ft.
1972	"	"	" "
1973	"	"	" 4 or 5 ft.
1974	"	"	" "
1975	"	"	" "
1976	"	"	" "
1977	"	"	" "
1978	"	"	" 7 or 8 ft.
1979	III/25 P.M.	Bei-Liang, (30 + Li N. from Fochow).	Grassy Hillside.
1980	"	"	" 7 or 8 feet.

(Bak) ...  
Bak - ...



1981	VIII/23 p.m.	Bei Hing. (50 + 11 Feet Footlow). Grassy hillside.	10 + ft.
1982	"	"	" Vine.
1983	"	"	" In SWAN- -BY Place.
1984	"	"	" Cultivated Field. (Natives call Gon Choi).
1985	"	"	" Cultivated Field. (Natives call Hui Choi).
1986	"	"	" Vine.
1987	"	"	"
1988	"	"	" In SWAN- -BY Place.
1989	"	"	"
1990	"	"	"
1991	"	"	"
1992	"	"	"
1993	"	"	"
1994	"	"	" 7 or 8 ft.
1995	"	"	" Vine.
1996	"	"	" 10 ft.
1997	"	"	" Vine.
1998	"	"	" 40 ft.
1999	"	"	" In SWAN- -BY Place.
2000	"	"	" 7 or 8 ft.







2000-3999

C.H. Co

22  
22  
22  
22  
22

22  
22  
22  
22  
22

22  
22  
22  
22  
22

22  
22  
22  
22  
22

22  
22  
22  
22  
22

22  
22  
22  
22  
22

22  
22  
22  
22  
22

22  
22  
22  
22  
22



List of Plants

Collected by

Chen Ping An

Summer, 1925.

Diengloh and Vicinity

2001	野洋梅 Name	Date	Location
2001		June 18	Diengloh Creek, tree
2002		"	" Hillside
2003		"	" Boy School Campus
2004		"	" " "
2005		"	" Luk Bing Siang-growing upon Rock.
2006		"	" " " Hillside
2007		"	" " " "
2008		"	" " " "
2009		"	" " " "
2010		"	" " " "
2011		"	" " " "
2012		"	" " " "
2013		"	" " " "
2014		"	" Side of City Wall.
2015		"	" Vegetable field near creek
2016		"	" Swampy place, near creek
2017		"	" Climbing on bushes, fence
2018		"	" " " "
2019		"	" Boy's School Campus, Wall side
2020		"	" " "
2021		"	" Near Boy's School Campus
2022		" 19	Diengloh City--Top of North Gate, garden.
2023		" "	" " " "
2024		" "	" " " "
2025		" "	" Climbing on fence.
2026		" "	" Orchard
2027		" "	" Fence side.
2028		" "	" " "
2029		" 20	" Pagoda Hill, Hillside under tree shade.
2030		" 7	" Grass field.
2031		" "	" Climbing on fence wall.
2032		" "	" Shady place.
2033		" "	" tree, red stem
2034		" "	" Orchard, tree

LIST OF TENTS

collected by

Frank J. ...

August, 1902

Location and vicinity

Location	Area	Number
Green Park, near ...	...	1001
Boy School Campus	...	1002
...	...	1003
...	...	1004
...	...	1005
...	...	1006
...	...	1007
...	...	1008
...	...	1009
...	...	1010
...	...	1011
...	...	1012
...	...	1013
...	...	1014
...	...	1015
...	...	1016
...	...	1017
...	...	1018
...	...	1019
...	...	1020
...	...	1021
...	...	1022
...	...	1023
...	...	1024
...	...	1025
...	...	1026
...	...	1027
...	...	1028
...	...	1029
...	...	1030
...	...	1031
...	...	1032





Name	Date	Location
2069	June 24	Dionghoh City--Near Siang Huong Temple. City wall side. Swampy ground.
2070	" "	" " " " Pagoda Hill. Grassy ground.
2071	" 25	" " " " North Gate Orchard. Tree above 30 feet.
2072	" "	" " " " " " Grassy ground.
2073	" "	" " " " " " " "
2074	" "	" " " " " " " "
2075	" "	" " " " " " " "
2076	" "	" " " " " " " "
2077	" "	" " " " " " Confucius Temple. Road side.
2078	" "	" " " " " " North Gate. Grassy field.
2079	" "	" " " " " " " "
2080	" "	" " " " " " " "
2081	" 26	" " " " " " Top of North Gate. Wet place. Hillside.
2082	" "	" " " " " " " " Grassy ground.
2083	" "	" " " " " " " " One mile from North Gate. Grassy ground.
2084	" "	" " " " " " " " Pagoda Hill. Orchard.
2085	" "	" " " " " " " " North Gate. Grave side.
2086	" "	" " " " " " " " " " Wet place.
2087	" "	" " " " " " " " " " " "
2088	July 1	" " " " " " South Gate. Swampy place
2089	" "	" " " " " " " " Vegetable garden.
2090	" 3	" " " " " " " " City wall side.
2091	" "	" " " " " " " " Mr. Uong's garden.
2092	" "	" " " " " " " " " "
2093	" 11	" " " " " " Liang Tai Roadside. About 15 ft. tree
2094	" "	" " " " " " " " North Hill. Grassy ground.
2095	" "	" " " " " " " " " "
2096	" "	" " " " " " " " In Forest under great tree. About 15 feet high.
2097	" "	" " " " " " " " Liang Tai. Wet place near stream.
2098	" "	" " " " " " " " Roadside. Glowing on fence.

Year	Place	Days	Hours	Minutes
1887	Top of South Hill, Wash.	11	30	00
1888	Base, Steady Runge,	11	30	00
1889	Base, Steady Runge,	11	30	00
1890	Base, Steady Runge,	11	30	00
1891	Base, Steady Runge,	11	30	00
1892	Base, Steady Runge,	11	30	00
1893	Base, Steady Runge,	11	30	00
1894	Base, Steady Runge,	11	30	00
1895	Base, Steady Runge,	11	30	00
1896	Base, Steady Runge,	11	30	00
1897	Base, Steady Runge,	11	30	00
1898	Base, Steady Runge,	11	30	00
1899	Base, Steady Runge,	11	30	00
1900	Base, Steady Runge,	11	30	00
1901	Base, Steady Runge,	11	30	00
1902	Base, Steady Runge,	11	30	00
1903	Base, Steady Runge,	11	30	00
1904	Base, Steady Runge,	11	30	00
1905	Base, Steady Runge,	11	30	00
1906	Base, Steady Runge,	11	30	00
1907	Base, Steady Runge,	11	30	00
1908	Base, Steady Runge,	11	30	00
1909	Base, Steady Runge,	11	30	00
1910	Base, Steady Runge,	11	30	00

A. J. L. S. 1890

Name	Date	Location
2099	July 11	Diongluh City--North Hill.Grassy ground.Hillside.
2100	" "	" " " " " " " " " "
2101	" "	" " " " " " " " " "
2102	" "	" " " " " " " " " "Near North Hill.Potato field side.
2103	" "	" " " " " " " " " "Near fence.About 10 feet high.
2104	" "	" " " " " " " " " "Swampy place.Near garden side.
2105	" "	" " " " " " " " " "North Hill.Rocky hillside
2106	" "	" " " " " " " " " " "
2107	" "	" " " " " " " " " "Grassy hillside
2108	" "	" " " " " " " " " "Siang Tau Kai.Grassy Hill side.
2109	" "	" " " " " " " " " "Grassy ground.
2110	" "	" " " " " " " " " " "
2111	" "	" " " " " " " " " "Swampy place.
2112	" "	" " " " " " " " " " "
2113	" "	" " " " " " " " " "Fence.Grassy place.
2114	" "	" " " " " " " " " " " " " "
2115	" "	" " " " " " " " " "Grassy Hillside
2116	" "	" " " " " " " " " "Near fence.
2117	" "	" " " " " " " " " "Hillside.
2118	" "	" " " " " " " " " "Eastern Gate,near Temple. Grassy ground.
2119	" "	" " " " " " " " " " " " " "
2120	" "	" " " " " " " " " "Siang Tau Kai.Near rice field.
2121	" "	" " " " " " " " " " " " " "
2122	" "	" " " " " " " " " " " " " "
2123	" "	" " " " " " " " " "Streamy place.
2124	" "	" " " " " " " " " "Near roadside.
2125	" "	" " " " " " " " " " " " " "
2126	" "	" " " " " " " " " "On rice field.
2127	" "	" " " " " " " " " "Swampy place. Top of Siang Tau Kai.
2128	" "	" " " " " " " " " "Potato field.
2129	" "	" " " " " " " " " "In the H <sub>2</sub> O of rice field. In the H <sub>2</sub> O of vegetable
2130	" "	" " " " " " " " " "garden. In the H <sub>2</sub> O near vegetable garden.

Location	Date	Time
Top of Hill, 1000 ft	"	11:30
"	"	11:35
"	"	11:40
"	"	11:45
"	"	11:50
"	"	11:55
"	"	12:00
"	"	12:05
"	"	12:10
"	"	12:15
"	"	12:20
"	"	12:25
"	"	12:30
"	"	12:35
"	"	12:40
"	"	12:45
"	"	12:50
"	"	12:55
"	"	1:00
"	"	1:05
"	"	1:10
"	"	1:15
"	"	1:20
"	"	1:25
"	"	1:30
"	"	1:35
"	"	1:40
"	"	1:45
"	"	1:50
"	"	1:55
"	"	2:00
"	"	2:05
"	"	2:10
"	"	2:15
"	"	2:20
"	"	2:25
"	"	2:30
"	"	2:35
"	"	2:40
"	"	2:45
"	"	2:50
"	"	2:55
"	"	3:00
"	"	3:05
"	"	3:10
"	"	3:15
"	"	3:20
"	"	3:25
"	"	3:30
"	"	3:35
"	"	3:40
"	"	3:45
"	"	3:50
"	"	3:55
"	"	4:00
"	"	4:05
"	"	4:10
"	"	4:15
"	"	4:20
"	"	4:25
"	"	4:30
"	"	4:35
"	"	4:40
"	"	4:45
"	"	4:50
"	"	4:55
"	"	5:00
"	"	5:05
"	"	5:10
"	"	5:15
"	"	5:20
"	"	5:25
"	"	5:30
"	"	5:35
"	"	5:40
"	"	5:45
"	"	5:50
"	"	5:55
"	"	6:00
"	"	6:05
"	"	6:10
"	"	6:15
"	"	6:20
"	"	6:25
"	"	6:30
"	"	6:35
"	"	6:40
"	"	6:45
"	"	6:50
"	"	6:55
"	"	7:00
"	"	7:05
"	"	7:10
"	"	7:15
"	"	7:20
"	"	7:25
"	"	7:30
"	"	7:35
"	"	7:40
"	"	7:45
"	"	7:50
"	"	7:55
"	"	8:00
"	"	8:05
"	"	8:10
"	"	8:15
"	"	8:20
"	"	8:25
"	"	8:30
"	"	8:35
"	"	8:40
"	"	8:45
"	"	8:50
"	"	8:55
"	"	9:00
"	"	9:05
"	"	9:10
"	"	9:15
"	"	9:20
"	"	9:25
"	"	9:30
"	"	9:35
"	"	9:40
"	"	9:45
"	"	9:50
"	"	9:55
"	"	10:00
"	"	10:05
"	"	10:10
"	"	10:15
"	"	10:20
"	"	10:25
"	"	10:30
"	"	10:35
"	"	10:40
"	"	10:45
"	"	10:50
"	"	10:55
"	"	11:00
"	"	11:05
"	"	11:10
"	"	11:15
"	"	11:20
"	"	11:25
"	"	11:30
"	"	11:35
"	"	11:40
"	"	11:45
"	"	11:50
"	"	11:55
"	"	12:00



Name	Date	Location
2131	July 11	Diengloh City--In the water, near vegetable garden.
2132	" "	" " " " " "
2133	" "	" " Siang Tau Kai. Side of vegetable garden.
2134	" "	" " " " " "
2135	" "	" " On the way back from Siang Tau Kai. Grassy ground.
2136	" "	" " North Hill. Garden.
2137	" 13	" " Beuk Gang. Near bamboo tree. Under shade.
2138	" "	" " " " " " Near rock.
2139	" "	" " " " " " Swampy ground.
2140	" "	" " " " " " Hillside. Wet place.
2141	" "	" " " " " " Near wet field. grassy ground.
2142	" "	" " " " " " Hillside. Swampy place.
2143	" "	" " " " " " Top of Beuk Gang. Glow-ing on surface of rock.
2144	" "	" " " " " " Near Beuk Gang. Hillside Wet ground.
2145	" "	" " " " " " Shrub. Under shade.
2146	" "	" " " " " " Top of Beuk Gang. Temple
2147	" "	" " " " " " 2 miles from Beuk Gang. On fence.
2148	" "	" " " " " " Top of Beuk Gang. Under large rock.
2149	" 14	" " " " " " Near Beuk Gang. Swampy place.
2150	" "	" " " " " " Hillside. Wet place.
2151	" "	" " " " " " Top of Beuk Gang. Under rock.
2152	" "	" " " " " " Grassy hillside
2153	" "	" " " " " " " "
2154	" "	" " " " " " Tree about 10 ft
2155	" "	" " " " " " " "
2156	" "	" " " " " " 2 miles from Beuk Gang. Grassy place.

Location

Date

Name

July 11	in the water, near vegetable garden.	2131
"	"	2132
"	"	2133
"	"	2134
"	"	2135
"	"	2136
"	"	2137
"	"	2138
"	"	2139
"	"	2140
"	"	2141
"	"	2142
"	"	2143
"	"	2144
"	"	2145
"	"	2146
"	"	2147
"	"	2148
"	"	2149
"	"	2150
"	"	2151
"	"	2152
"	"	2153
"	"	2154
"	"	2155
"	"	2156

Name	Date	Location
2157	July 14	Diongloh City--2 miles from Beuk Gang. Grassy place.
2158	" "	" " " " " " " "
2159	" "	" " " " " " " " Grow between rocks.
2160	" "	" " " " " " " " Grassy hillside.
2161	15	" " " " " " " " 3 miles from Beuk Gang. Hillside.
2162	" "	" " " " " " " " " "
2163	" "	" " " " " " " " " "
2164	" "	" " " " " " " " " "
2165	" "	" " " " " " " " " " Grassy place.
2166	18	Gu Giang--On the way to Gu Giang. Swampy place.
2167	" "	" " " " " " " " Near Chin San Ha. Grassy place.
2168	" "	" " " " " " " " Near riverside. Wet place.
2169	" "	" " " " " " " " Growing on fence side.
2170	" "	" " " " " " " " Min on fence. Grassy place.
2171	" "	" " " " " " " " Road side. Grassy place.
2172	" "	" " " " " " " " Side of rice field.
2173	" "	" " " " " " " " Rice field.
2174	" "	" " " " " " " " Side of rice field.
2175	" "	" " " " " " " " Climbing on wall side.
2176	" "	" " " " " " " " Climbing on grass side.
2177	" "	" " " " " " " " Wall side.
2178	" "	" " " " " " " " Way to Chin Chiong.
2179	" "	" " " " " " " " Near " "
2180	" "	" " " " " " " " " "
2181	18	2 miles from Gu Giang. Stream.
2182	" "	" " " " " " " " " "
2183	" "	" " " " " " " " Growing about 5 ft. high on river side.
2184	" "	" " " " " " " " Growing on fence tree.
2185	" "	" " " " " " " " Road side. Wet place.
2186	" "	" " " " " " " " " "
2187	" "	" " " " " " " " " "
2188	" "	" " " " " " " " Near road side. Rice field.
2189	" "	" " " " " " " " Temple. About 15 ft. High.
2190	" "	" " " " " " " " Near Temple. Shrub on hill side.
		" " " " " " " " Road side, near rice field.

Location	Date	Time
1770	10/10	10:00
1771	10/10	10:05
1772	10/10	10:10
1773	10/10	10:15
1774	10/10	10:20
1775	10/10	10:25
1776	10/10	10:30
1777	10/10	10:35
1778	10/10	10:40
1779	10/10	10:45
1780	10/10	10:50
1781	10/10	10:55
1782	10/10	11:00
1783	10/10	11:05
1784	10/10	11:10
1785	10/10	11:15
1786	10/10	11:20
1787	10/10	11:25
1788	10/10	11:30
1789	10/10	11:35
1790	10/10	11:40
1791	10/10	11:45
1792	10/10	11:50
1793	10/10	11:55
1794	10/10	12:00
1795	10/10	12:05
1796	10/10	12:10
1797	10/10	12:15
1798	10/10	12:20
1799	10/10	12:25
1800	10/10	12:30
1801	10/10	12:35
1802	10/10	12:40
1803	10/10	12:45
1804	10/10	12:50
1805	10/10	12:55
1806	10/10	1:00
1807	10/10	1:05
1808	10/10	1:10
1809	10/10	1:15
1810	10/10	1:20
1811	10/10	1:25
1812	10/10	1:30
1813	10/10	1:35
1814	10/10	1:40
1815	10/10	1:45
1816	10/10	1:50
1817	10/10	1:55
1818	10/10	2:00
1819	10/10	2:05
1820	10/10	2:10
1821	10/10	2:15
1822	10/10	2:20
1823	10/10	2:25
1824	10/10	2:30
1825	10/10	2:35
1826	10/10	2:40
1827	10/10	2:45
1828	10/10	2:50
1829	10/10	2:55
1830	10/10	3:00
1831	10/10	3:05
1832	10/10	3:10
1833	10/10	3:15
1834	10/10	3:20
1835	10/10	3:25
1836	10/10	3:30
1837	10/10	3:35
1838	10/10	3:40
1839	10/10	3:45
1840	10/10	3:50
1841	10/10	3:55
1842	10/10	4:00
1843	10/10	4:05
1844	10/10	4:10
1845	10/10	4:15
1846	10/10	4:20
1847	10/10	4:25
1848	10/10	4:30
1849	10/10	4:35
1850	10/10	4:40
1851	10/10	4:45
1852	10/10	4:50
1853	10/10	4:55
1854	10/10	5:00
1855	10/10	5:05
1856	10/10	5:10
1857	10/10	5:15
1858	10/10	5:20
1859	10/10	5:25
1860	10/10	5:30
1861	10/10	5:35
1862	10/10	5:40
1863	10/10	5:45
1864	10/10	5:50
1865	10/10	5:55
1866	10/10	6:00
1867	10/10	6:05
1868	10/10	6:10
1869	10/10	6:15
1870	10/10	6:20
1871	10/10	6:25
1872	10/10	6:30
1873	10/10	6:35
1874	10/10	6:40
1875	10/10	6:45
1876	10/10	6:50
1877	10/10	6:55
1878	10/10	7:00
1879	10/10	7:05
1880	10/10	7:10
1881	10/10	7:15
1882	10/10	7:20
1883	10/10	7:25
1884	10/10	7:30
1885	10/10	7:35
1886	10/10	7:40
1887	10/10	7:45
1888	10/10	7:50
1889	10/10	7:55
1890	10/10	8:00
1891	10/10	8:05
1892	10/10	8:10
1893	10/10	8:15
1894	10/10	8:20
1895	10/10	8:25
1896	10/10	8:30
1897	10/10	8:35
1898	10/10	8:40
1899	10/10	8:45
1900	10/10	8:50
1901	10/10	8:55
1902	10/10	9:00
1903	10/10	9:05
1904	10/10	9:10
1905	10/10	9:15
1906	10/10	9:20
1907	10/10	9:25
1908	10/10	9:30
1909	10/10	9:35
1910	10/10	9:40
1911	10/10	9:45
1912	10/10	9:50
1913	10/10	9:55
1914	10/10	10:00
1915	10/10	10:05
1916	10/10	10:10
1917	10/10	10:15
1918	10/10	10:20
1919	10/10	10:25
1920	10/10	10:30
1921	10/10	10:35
1922	10/10	10:40
1923	10/10	10:45
1924	10/10	10:50
1925	10/10	10:55
1926	10/10	11:00
1927	10/10	11:05
1928	10/10	11:10
1929	10/10	11:15
1930	10/10	11:20
1931	10/10	11:25
1932	10/10	11:30
1933	10/10	11:35
1934	10/10	11:40
1935	10/10	11:45
1936	10/10	11:50
1937	10/10	11:55
1938	10/10	12:00
1939	10/10	12:05
1940	10/10	12:10
1941	10/10	12:15
1942	10/10	12:20
1943	10/10	12:25
1944	10/10	12:30
1945	10/10	12:35
1946	10/10	12:40
1947	10/10	12:45
1948	10/10	12:50
1949	10/10	12:55
1950	10/10	1:00
1951	10/10	1:05
1952	10/10	1:10
1953	10/10	1:15
1954	10/10	1:20
1955	10/10	1:25
1956	10/10	1:30
1957	10/10	1:35
1958	10/10	1:40
1959	10/10	1:45
1960	10/10	1:50
1961	10/10	1:55
1962	10/10	2:00
1963	10/10	2:05
1964	10/10	2:10
1965	10/10	2:15
1966	10/10	2:20
1967	10/10	2:25
1968	10/10	2:30
1969	10/10	2:35
1970	10/10	2:40
1971	10/10	2:45
1972	10/10	2:50
1973	10/10	2:55
1974	10/10	3:00
1975	10/10	3:05
1976	10/10	3:10
1977	10/10	3:15
1978	10/10	3:20
1979	10/10	3:25
1980	10/10	3:30
1981	10/10	3:35
1982	10/10	3:40
1983	10/10	3:45
1984	10/10	3:50
1985	10/10	3:55
1986	10/10	4:00
1987	10/10	4:05
1988	10/10	4:10
1989	10/10	4:15
1990	10/10	4:20
1991	10/10	4:25
1992	10/10	4:30
1993	10/10	4:35
1994	10/10	4:40
1995	10/10	4:45
1996	10/10	4:50
1997	10/10	4:55
1998	10/10	5:00
1999	10/10	5:05
2000	10/10	5:10

Name	Date	Location
2191	July 18	2 miles from Cu Giang. Road side. Wet grassy ground.
2192	" "	" " " "
2193	" "	" --Found under water of rice field.
2194	" "	" " " "
2195	" "	" --Found on the road side.
2196	" "	" " " "
2197	" "	" --Near the roadside. Wet land.
2198	" "	" --Under water of stream.
2199	" 20	5 miles from Chin Chiong. River bank.
2200	" "	" " " "
2201	" "	" --2 miles from Dai Chin Mts. River bank.
2202	" "	" " " "
2203	" "	" " " "
2204	" "	" " " "
2205	" "	" --Road side. Wet place.
2206	" "	" --Found " " "
2207	" "	" " " "
2208	" "	" --Rice field, under water.
2209	" "	" --Road side. Wet place.
2210	" "	" --Dai Chin Hill. Between rocks.
2211	" "	" " Upon rocks.
2212	" "	" " " "
2213	" "	" --High cliff. Under shade.
2214	" "	" " Between rocks.
2215	" "	" " " "
2216	" "	" " --Wet place.
2217	" "	" " " "
2218	" "	" " " "
2219	" "	" " " "
2220	" "	" " --Under cliff.
2221	" "	" --Found upon the surface of rock
2222	" "	" --Found inside of grave. Under shade.
2223	" 21	On the way to Kong Cheng. Roadside.
2224	" "	" --sand land.
2225	" "	" --Wet ground.
2226	" "	" --Sand land.
2227	" "	" --Sand ground.
2228	" "	" " " "
2229	" "	" " " "

Date	Particulars	Debit	Credit	Balance
1861	Jan 1			100.00
	Jan 2			100.00
	Jan 3			100.00
	Jan 4			100.00
	Jan 5			100.00
	Jan 6			100.00
	Jan 7			100.00
	Jan 8			100.00
	Jan 9			100.00
	Jan 10			100.00
	Jan 11			100.00
	Jan 12			100.00
	Jan 13			100.00
	Jan 14			100.00
	Jan 15			100.00
	Jan 16			100.00
	Jan 17			100.00
	Jan 18			100.00
	Jan 19			100.00
	Jan 20			100.00
	Jan 21			100.00
	Jan 22			100.00
	Jan 23			100.00
	Jan 24			100.00
	Jan 25			100.00
	Jan 26			100.00
	Jan 27			100.00
	Jan 28			100.00
	Jan 29			100.00
	Jan 30			100.00
	Jan 31			100.00
	Feb 1			100.00
	Feb 2			100.00
	Feb 3			100.00
	Feb 4			100.00
	Feb 5			100.00
	Feb 6			100.00
	Feb 7			100.00
	Feb 8			100.00
	Feb 9			100.00
	Feb 10			100.00
	Feb 11			100.00
	Feb 12			100.00
	Feb 13			100.00
	Feb 14			100.00
	Feb 15			100.00
	Feb 16			100.00
	Feb 17			100.00
	Feb 18			100.00
	Feb 19			100.00
	Feb 20			100.00
	Feb 21			100.00
	Feb 22			100.00
	Feb 23			100.00
	Feb 24			100.00
	Feb 25			100.00
	Feb 26			100.00
	Feb 27			100.00
	Feb 28			100.00
	Feb 29			100.00
	Feb 30			100.00
	Mar 1			100.00
	Mar 2			100.00
	Mar 3			100.00
	Mar 4			100.00
	Mar 5			100.00
	Mar 6			100.00
	Mar 7			100.00
	Mar 8			100.00
	Mar 9			100.00
	Mar 10			100.00
	Mar 11			100.00
	Mar 12			100.00
	Mar 13			100.00
	Mar 14			100.00
	Mar 15			100.00
	Mar 16			100.00
	Mar 17			100.00
	Mar 18			100.00
	Mar 19			100.00
	Mar 20			100.00
	Mar 21			100.00
	Mar 22			100.00
	Mar 23			100.00
	Mar 24			100.00
	Mar 25			100.00
	Mar 26			100.00
	Mar 27			100.00
	Mar 28			100.00
	Mar 29			100.00
	Mar 30			100.00
	Mar 31			100.00

221  
222  
223  
224  
225  
226  
227  
228  
229  
230  
231  
232  
233  
234  
235  
236  
237  
238  
239  
240  
241  
242  
243  
244  
245  
246  
247  
248  
249  
250  
251  
252  
253  
254  
255  
256  
257  
258  
259  
260  
261  
262  
263  
264  
265  
266  
267  
268  
269  
270  
271  
272  
273  
274  
275  
276  
277  
278  
279  
280  
281  
282  
283  
284  
285  
286  
287  
288  
289  
290  
291  
292  
293  
294  
295  
296  
297  
298  
299  
300  
301  
302  
303  
304  
305  
306  
307  
308  
309  
310  
311  
312  
313  
314  
315  
316  
317  
318  
319  
320  
321  
322  
323  
324  
325  
326  
327  
328  
329  
330  
331  
332  
333  
334  
335  
336  
337  
338  
339  
340  
341  
342  
343  
344  
345  
346  
347  
348  
349  
350  
351  
352  
353  
354  
355  
356  
357  
358  
359  
360  
361  
362  
363  
364  
365  
366  
367  
368  
369  
370  
371  
372  
373  
374  
375  
376  
377  
378  
379  
380  
381  
382  
383  
384  
385  
386  
387  
388  
389  
390  
391  
392  
393  
394  
395  
396  
397  
398  
399  
400  
401  
402  
403  
404  
405  
406  
407  
408  
409  
410  
411  
412  
413  
414  
415  
416  
417  
418  
419  
420  
421  
422  
423  
424  
425  
426  
427  
428  
429  
430  
431  
432  
433  
434  
435  
436  
437  
438  
439  
440  
441  
442  
443  
444  
445  
446  
447  
448  
449  
450  
451  
452  
453  
454  
455  
456  
457  
458  
459  
460  
461  
462  
463  
464  
465  
466  
467  
468  
469  
470  
471  
472  
473  
474  
475  
476  
477  
478  
479  
480  
481  
482  
483  
484  
485  
486  
487  
488  
489  
490  
491  
492  
493  
494  
495  
496  
497  
498  
499  
500

Name	Date	Location
2230	July 21	On the way to Kong Cheng. Sand ground.
2231	" "	"-----River side.
2232	" "	Kong Cheng. On the top of the people house.
2233	" "	"-----Grassy ground. About 5 ft.
2234	" "	"-----People garden. Roadside.
2235	" "	"-----Hillside. Grassy ground.
2236	" "	"-----"-----"
2237	" "	Found at the wet place of the hillside.
2238	" "	Found at the swampy land.
2239	" "	"-----"-----"
2240	" "	"-----"-----"
2241	" "	"-----"-----"
2242	" "	"-----Grassy Hillside.
2243	" "	"-----"-----"
2244	" "	"-----"-----"
2245	" "	"-----Swampy place.
2246	" "	"-----Climbing on rock.
2247	" "	"-----"-----"
2248	" "	"-----"-----"
2249	" 22	"-----Grassy land.
2250	" "	Found at the bank of lake.
2251	" "	"-----Tien Di Sang. Grassy ground.
2252	" "	"-----"-----"
2253	" "	"-----Under shade.
2254	" "	"-----Climbing upon rock.
2255	" "	"-----Growing under rock shade.
2256	" "	"-----"-----"
2257	" "	"-----Lieu Ling Temple.
2258	" "	"-----"-----"
2259	" "	"-----"-----"
2260	" "	"-----"-----"
2261	" "	"-----"-----"
2262	" "	"-----Growing between rocks.
2263	" "	"-----"-----"
2264	" "	"-----"-----"
2265	" "	"-----"-----"
2266	" "	"-----"-----"
2267	" "	"-----Growing on hilly side.
2268	" "	"-----"-----"
2269	" "	"-----"-----"
2270	" "	"-----Growing upon rocks.
2271	" "	"-----"-----"

2230  
 2231  
 2232  
 2233  
 2234  
 2235  
 2236  
 2237  
 2238  
 2239  
 2240  
 2241  
 2242  
 2243  
 2244  
 2245  
 2246  
 2247  
 2248  
 2249  
 2250  
 2251  
 2252  
 2253  
 2254  
 2255  
 2256  
 2257  
 2258  
 2259  
 2260  
 2261  
 2262  
 2263  
 2264  
 2265  
 2266  
 2267  
 2268  
 2269  
 2270  
 2271

Location	Date	Time	Notes
in the way to Long Beach, near station	July 22	10:00	
river side	"	10:05	
Long Beach on the top of the hill	"	10:10	
houses	"	10:15	
Long Beach, about 1/2 mi.	"	10:20	
Long Beach, houses	"	10:25	
Long Beach, houses	"	10:30	
Long Beach, houses	"	10:35	
Long Beach, houses	"	10:40	
Long Beach, houses	"	10:45	
Long Beach, houses	"	10:50	
Long Beach, houses	"	10:55	
Long Beach, houses	"	11:00	
Long Beach, houses	"	11:05	
Long Beach, houses	"	11:10	
Long Beach, houses	"	11:15	
Long Beach, houses	"	11:20	
Long Beach, houses	"	11:25	
Long Beach, houses	"	11:30	
Long Beach, houses	"	11:35	
Long Beach, houses	"	11:40	
Long Beach, houses	"	11:45	
Long Beach, houses	"	11:50	
Long Beach, houses	"	11:55	
Long Beach, houses	"	12:00	
Long Beach, houses	"	12:05	
Long Beach, houses	"	12:10	
Long Beach, houses	"	12:15	
Long Beach, houses	"	12:20	
Long Beach, houses	"	12:25	
Long Beach, houses	"	12:30	
Long Beach, houses	"	12:35	
Long Beach, houses	"	12:40	
Long Beach, houses	"	12:45	
Long Beach, houses	"	12:50	
Long Beach, houses	"	12:55	
Long Beach, houses	"	1:00	
Long Beach, houses	"	1:05	
Long Beach, houses	"	1:10	
Long Beach, houses	"	1:15	
Long Beach, houses	"	1:20	
Long Beach, houses	"	1:25	
Long Beach, houses	"	1:30	
Long Beach, houses	"	1:35	
Long Beach, houses	"	1:40	
Long Beach, houses	"	1:45	
Long Beach, houses	"	1:50	
Long Beach, houses	"	1:55	
Long Beach, houses	"	2:00	
Long Beach, houses	"	2:05	
Long Beach, houses	"	2:10	
Long Beach, houses	"	2:15	
Long Beach, houses	"	2:20	
Long Beach, houses	"	2:25	
Long Beach, houses	"	2:30	
Long Beach, houses	"	2:35	
Long Beach, houses	"	2:40	
Long Beach, houses	"	2:45	
Long Beach, houses	"	2:50	
Long Beach, houses	"	2:55	
Long Beach, houses	"	3:00	
Long Beach, houses	"	3:05	
Long Beach, houses	"	3:10	
Long Beach, houses	"	3:15	
Long Beach, houses	"	3:20	
Long Beach, houses	"	3:25	
Long Beach, houses	"	3:30	
Long Beach, houses	"	3:35	
Long Beach, houses	"	3:40	
Long Beach, houses	"	3:45	
Long Beach, houses	"	3:50	
Long Beach, houses	"	3:55	
Long Beach, houses	"	4:00	
Long Beach, houses	"	4:05	
Long Beach, houses	"	4:10	
Long Beach, houses	"	4:15	
Long Beach, houses	"	4:20	
Long Beach, houses	"	4:25	
Long Beach, houses	"	4:30	
Long Beach, houses	"	4:35	
Long Beach, houses	"	4:40	
Long Beach, houses	"	4:45	
Long Beach, houses	"	4:50	
Long Beach, houses	"	4:55	
Long Beach, houses	"	5:00	
Long Beach, houses	"	5:05	
Long Beach, houses	"	5:10	
Long Beach, houses	"	5:15	
Long Beach, houses	"	5:20	
Long Beach, houses	"	5:25	
Long Beach, houses	"	5:30	
Long Beach, houses	"	5:35	
Long Beach, houses	"	5:40	
Long Beach, houses	"	5:45	
Long Beach, houses	"	5:50	
Long Beach, houses	"	5:55	
Long Beach, houses	"	6:00	
Long Beach, houses	"	6:05	
Long Beach, houses	"	6:10	
Long Beach, houses	"	6:15	
Long Beach, houses	"	6:20	
Long Beach, houses	"	6:25	
Long Beach, houses	"	6:30	
Long Beach, houses	"	6:35	
Long Beach, houses	"	6:40	
Long Beach, houses	"	6:45	
Long Beach, houses	"	6:50	
Long Beach, houses	"	6:55	
Long Beach, houses	"	7:00	
Long Beach, houses	"	7:05	
Long Beach, houses	"	7:10	
Long Beach, houses	"	7:15	
Long Beach, houses	"	7:20	
Long Beach, houses	"	7:25	
Long Beach, houses	"	7:30	
Long Beach, houses	"	7:35	
Long Beach, houses	"	7:40	
Long Beach, houses	"	7:45	
Long Beach, houses	"	7:50	
Long Beach, houses	"	7:55	
Long Beach, houses	"	8:00	
Long Beach, houses	"	8:05	
Long Beach, houses	"	8:10	
Long Beach, houses	"	8:15	
Long Beach, houses	"	8:20	
Long Beach, houses	"	8:25	
Long Beach, houses	"	8:30	
Long Beach, houses	"	8:35	
Long Beach, houses	"	8:40	
Long Beach, houses	"	8:45	
Long Beach, houses	"	8:50	
Long Beach, houses	"	8:55	
Long Beach, houses	"	9:00	
Long Beach, houses	"	9:05	
Long Beach, houses	"	9:10	
Long Beach, houses	"	9:15	
Long Beach, houses	"	9:20	
Long Beach, houses	"	9:25	
Long Beach, houses	"	9:30	
Long Beach, houses	"	9:35	
Long Beach, houses	"	9:40	
Long Beach, houses	"	9:45	
Long Beach, houses	"	9:50	
Long Beach, houses	"	9:55	
Long Beach, houses	"	10:00	

THE UNIVERSITY OF CHICAGO



Name	Date	Location
2272	July 22	Kong Cheng. Growing on rocks.
2273	" "	" "
2274	" "	"--Growing on grassy ground.
2275	" "	"--Growing near forestry ground.
2276	" "	"--"
2277	" "	"--Growing on hilly side.
2278	" "	"--"
2279	" "	"--"
2280	" "	"--"
2281	" "	"--Growing under ravine.
2282	" "	"--Growing near ravine.
2283	" "	"--Climbing upon ravine.
2284	" "	"--"
2285	" "	"--Climbing upon bush, Rock.
2286	" "	"--"
2287	" "	"--Grow nearly at the top of hill.
2288	" "	"--Grow on hillside.Grassy land.
2289	" "	"--"
2290	" "	"--Buffalo's Head Case.
2291	" "	"--Near Buffalo's Head Case.
2292	" "	"--"
2295	" "	"--Hillside.Grassy ground.
2294	" "	"--Climbing on bush.Forestry land
2295	" "	"--Climbing on rock.Buffalo Hill.
2296	" "	"--"
2297	" "	"--"
2298	" "	"--"
2299	" "	"--Growing between rocks--"
2300	" "	"--Climbing upon rocks.Top of the Hill.
2301	" "	"--Growing under the rock shade.
2302	" "	"--About 10 ft. in height.Top of the Hill.
2303	" "	"--Growing upon bushes.Top of the Hill.
2304	" "	"--Climbing upon the rock. Top of the Hill.
2305	" "	"--About 10 ft. Hilly place.
2306	" "	"--3 ft. in height.Top of the Hill.
2307	" "	"--Found nearly at the Mt. Wet place.
2308	" "	"--Found at the top of the Mt.
2309	" "	"--"
2310	" "	"--"



Name	Date	Location
2311	July 22	Kong Cheng--Climbing upon grass, Trees.
2312	" 23	" --On the way to sea shore. Near ricefield.
2313	" "	" " " " " "
2314	" "	" " " " " "
2315	" "	" " " " " "
2316	" "	" --Growing on grassy land. Near sea shore.
2317	" "	" --Growing on grassy land. About 10 feet high.
2318	" "	" --Found at the hilly land. Near sea shore.
2319	" "	" " " " " "
2320	" "	" --Found <sup>at</sup> the sandy land. Near sea shore.
2321	" "	" --Growing on sand. Near sea shore
2322	" "	" " " " " "
2323	" "	" --Found near the pea nut field.
2324	" "	" --Found near sea shore.
2325	" "	" " " " " "
2326	" "	" --Found very near to the sea.
2327	" "	" " " " " "
2328	" "	" " " " " "
2329	" "	" " " " " "
2330	" "	" " " " " "
2331	" "	" --Found near the pea nut field.
2332	" "	" " " " " "
2333	" "	" " " " " "
2334	" "	" " " " " "
2335	" "	" " " " " "
2336	" "	" " " " " "
2337	" "	" --Found <sup>on</sup> at the sandy land.
2338	" "	" " " " " "
2339	" "	" " " " " "
2340	" "	" " " " " "
2341	" "	" --Found <sup>on</sup> at the sandy ground.
2342	" "	" " " " " "
2343	" "	" " " " " "
2344	" "	" " " " " "
2345	" "	" " " " " "
2346	" "	" " " " " "
2347	" "	" " " " " "
2348	" "	" --Found in the peanut field.
2349	" "	" --Found <sup>at</sup> the peanut field.

Page	Date	Location
1180	July 22	On the way to San Diego, Cal.
1181	"	"
1182	"	"
1183	"	"
1184	"	"
1185	"	"
1186	"	"
1187	"	"
1188	"	"
1189	"	"
1190	"	"
1191	"	"
1192	"	"
1193	"	"
1194	"	"
1195	"	"
1196	"	"
1197	"	"
1198	"	"
1199	"	"
1200	"	"
1201	"	"
1202	"	"
1203	"	"
1204	"	"
1205	"	"
1206	"	"
1207	"	"
1208	"	"
1209	"	"
1210	"	"
1211	"	"
1212	"	"
1213	"	"
1214	"	"
1215	"	"
1216	"	"
1217	"	"
1218	"	"
1219	"	"
1220	"	"
1221	"	"
1222	"	"
1223	"	"
1224	"	"
1225	"	"
1226	"	"
1227	"	"
1228	"	"
1229	"	"
1230	"	"

Name

Date

Location

Name	Date	Location
2350	July 23	Kong Cheng--Found near the peanut field.
2351	" "	" " " "
2352	" "	" " " "
2353	" "	" " Found <sup>m</sup> at the sandy ground.
2354	" "	" " " "
2355	" "	" " " "
2356	" "	" " Found <sup>m</sup> at Hill side. Grassy land.
2357	" "	" " /p.m. " " " "
2358	" "	" " " " " " " "
2359	" "	" " " " " " " "
2360	" "	" " " " " " " "
2361	" "	" " " " " " Wet place.
2362	" "	" " " " " " About 3 ft. high.
2363	" "	" " " " " " Under the water of rice field.
2364	" "	" " " " " " " "
2365	24	On the way to Sie Su, fence.
2366	" "	" " Hillside
2367	" "	" " Roadside.
2368	" "	" " sandy ground.
2369	" "	" " Grassy ground.
2370	" "	" " " " " "
2371	" "	" " 2 miles from Kong Cheng. Sandy place.
2372	" "	" " " " " "
2373	" "	" " Sie Su--Growing on the fence. Near path.
2374	" "	" " Growing near the fence.
2375	" "	" " " " " "
2376	" "	" " Growing on the top of wall.
2377	" "	" " Growing near wall.
2378	" "	" " " " " "
2379	" "	" " " " " "
2380	" "	" " " " " "
2381	" "	" " Kong Cheng. Road side. Sandy ground.
2382	" "	" " Cow's Head Mt. On the cliff.
2383	" "	" " " " " "
2384	" "	" " " " " "
2385	" "	" " " " " "
2386	" "	" " On the rock.
2387	" "	" " " " " "
2388	" "	" " On the wet sandy ground.
2389	" "	" " On the cliff.



Name	Date	Location
2390	July 24	Cow's Head Mt. -- On the cliff.
2391	" "	" " " "
2392	" "	" " " "
2393	" "	" " " "
2394	" "	" " " "
2395	" "	" " --Cliff.
2396	" "	" " " "
2397	" "	" " --On the side of stream
2398	" "	" " " "
2399	" "	" " " "
2400	" "	" " --On the sandy ground near stream.
2401	" "	" " --Siu Sai. Growing <sup>at</sup> hillside. Grassy land.
2402	" "	" " Growing <sup>at</sup> the top of the hill.
2403	" "	" " Growing <sup>at</sup> hillside. Grassy land.
2404	" "	" " On swampy ground.
2405	" "	" " On the grassy ground.
2406	" "	" " Climbing on the rock.
2407	" "	" " Growing <sup>at</sup> hillside.
2408	" "	" " Growing under shade of rocks.
2409	" "	" " Climbing upon bushes grass.
2410	" "	" " Growing under the shades of stones.
2411	" "	" " Growing upon the surface of rock.
2412	" "	" " Found <sup>at</sup> the top of the Cow's Head Mt.
2413	" "	" " " " --Cliff.
2414	" "	" " " " --Near rock side.
2415	" "	" " Climbing along fence.
2416	" "	" " Climbing the hillside.
2417	" "	" " " "
2418	" "	" " " "
2419	" "	" " " "
2420	" "	" " " "
2421	" 25	" " Growing near the fence.
2422	" "	" " Found <sup>at</sup> the forestry ground.
2423	" "	" " Found near the ricefield side.
2424	" "	" " Found near the hill side.
2425	" "	" " Found <sup>at</sup> the swampy ground. Hillside.

On the sandy ground near	"	"	"	100
On the side of stream	"	"	"	101
Cliff	"	"	"	102
On the sandy ground near	"	"	"	103
On the side of stream	"	"	"	104
Cliff	"	"	"	105
On the sandy ground near	"	"	"	106
On the side of stream	"	"	"	107
Cliff	"	"	"	108
On the sandy ground near	"	"	"	109
On the side of stream	"	"	"	110
Cliff	"	"	"	111
On the sandy ground near	"	"	"	112
On the side of stream	"	"	"	113
Cliff	"	"	"	114
On the sandy ground near	"	"	"	115
On the side of stream	"	"	"	116
Cliff	"	"	"	117
On the sandy ground near	"	"	"	118
On the side of stream	"	"	"	119
Cliff	"	"	"	120
On the sandy ground near	"	"	"	121
On the side of stream	"	"	"	122
Cliff	"	"	"	123
On the sandy ground near	"	"	"	124
On the side of stream	"	"	"	125
Cliff	"	"	"	126
On the sandy ground near	"	"	"	127
On the side of stream	"	"	"	128
Cliff	"	"	"	129
On the sandy ground near	"	"	"	130
On the side of stream	"	"	"	131
Cliff	"	"	"	132
On the sandy ground near	"	"	"	133
On the side of stream	"	"	"	134
Cliff	"	"	"	135
On the sandy ground near	"	"	"	136
On the side of stream	"	"	"	137
Cliff	"	"	"	138
On the sandy ground near	"	"	"	139
On the side of stream	"	"	"	140
Cliff	"	"	"	141
On the sandy ground near	"	"	"	142
On the side of stream	"	"	"	143
Cliff	"	"	"	144
On the sandy ground near	"	"	"	145
On the side of stream	"	"	"	146
Cliff	"	"	"	147
On the sandy ground near	"	"	"	148
On the side of stream	"	"	"	149
Cliff	"	"	"	150



Name Date Location

Name	Date	Location
2426	July 25	Siu Sai--Found at the sunny ground. Hill side.
2427	"	"
2428	"	"
2429	"	Growing upon the cliff of the Half Heaven Mt.
2430	"	Growing near rock of the Half Heaven Mt.
2431	"	"
2432	"	Climbing upon trees, grass
2433	"	Growing on the hillside.
2434	"	Climbing upon the tree and rock
2435	"	Growing at very wet place.
2436	"	"
2437	"	Found on the hill. Grassy ground.
2438	"	"
2439	"	Found on the hillside. Near Stream.
2440	"	"
2441	"	Found on the hilly ground.
2442	"	Climbing on fence.
2443	"	"
2444	"	Found on Hillside.
2445	"	"
2446	"	Growing upon the cliff.
2447	"	Growing along the rock. Stone side.
2448	"	Growing near the rock. Stone side.
2449	"	Growing on the Hillside.
2450	"	" ---About 5 ft. in height. } <i>it</i>
2451	"	Growing on the Hilly ground.
2452	"	Growing upon tree. Near grove.
2453	"	Growing on hilly wet place.
2454	"	Growing on hilly ground.
2455	"	Growing on the top of the cliff
2456	"	Growing on the surface of rock.
2457	"	"
2458	"	Growing on the top of Hill. grassy land.
2459	"	Growing near the top of Hill. grassy land



Name

Date

Location

Name	Date	Location
2460	July 25	Siu Sai
2461	" "	"
2462	" "	"
2463	" "	"
2464	" "	"
2465	" "	"
2466	" 27	"
2467	" "	"
2468	" "	"
2469	" "	"
2470	" "	"
2471	" "	"
2472	" "	"
2473	" "	"
2474	" "	"
2475	" "	"
2476	" "	"
2477	" "	"
2478	" "	"
2479	" 28	Sung A
2480	" "	"
2481	" "	"
2482	" "	"
2483	" "	"
2484	" "	"
2485	" "	"
2486	" "	"
2487	" "	"
2488	" "	"
2489	" "	"
2490	" "	"
2491	" "	"
2492	" "	"
2493	" "	"
2494	" "	"
2495	" "	"
2496	" "	"
2497	" "	"

Growing on the road side.

Found near the road side.

Wet land.

Found near the road side.

Wet land.

Found on the sandy ground.

Found on the wet ground.

Near the road side.

Near the road side. Swampy land.

streamy field.

Wet place.

"

"

Vegetable garden.

Sandy ground.

"

"

"

Dry land.

Growing on the surface of wall.

Growing on the dry sandy land.

"

"

Potato field.

Near the potato field.

"

On the way to Fochin. Road side.

"

"

Road side. Sandy dry place.

Growing near rock at hilly ground.

Growing on the sand near stream.

Growing on the sand.

Rock side. Sung A Hill.

Near the stream. Fende.

Near the rocks.

On the sandy ground.

"



Name	Date	Location
2498	July 28	Sung A --On the Hilly ground.
2499	" "	" "
2500	" "	" --Grass ground
2501	" 29	" --Growing on grassy ground.
2502	" "	" "
2503	" "	" "
2504	" "	" "
2505	" "	" --Growing on the hilly ground.
2506	" "	" "
2507	" "	" --Climbing upon fence.
2508	" "	" --Growing upon sandy land.
2509	" "	" "
2510	" "	" --Growing in the country people's garden.
2511	" "	" --Growing on the sandy ground.
2512	" "	" "
2513	" "	" "
2514	" "	" --Growing on the Hill side.
2515	" "	" --Growing on the road side. Hilly place.
2516	" "	" "
2517	" "	" --Growing near the city wall.
2518	" "	" --Growing near the wet ground
2519	" "	" --Growing at the top of Mt. Sung A.
2520	" "	" "
2521	" "	" --Growing in salted water in cliff.
2522	" "	" "
2523	" 29/p.m.	" --On the way to Nang Long. Hill side.
2524	" "	" "
2525	" "	" "
2526	" "	" "
2527	" "	" "
2528	" "	" --on the swampy wet ground.
2529	" "	" "
2530	" "	" --On the Hilly side. Grassy ground.
2531	" "	" "



Name

Date

Location

Name	Date	Location
2532	July 29/p.m.	On the way to Mang Iong. On the hilly side. Grassy ground.
2533	" " "	" " " " " " " " " " " "
2534	" " "	" " " " " " " " " " " "
2535	" " "	" " " " " " " " " " " "
2536	" 30	Mang Iong. Forestry land.
2537	" "	Wild Cat's Cave.
2538	" "	Growing near the forestry place.
2539	" "	About 5 ft. in height.
2540	" "	Found near the forestry place.
2541	" "	Climbing upon grass. Forestry.
2542	" "	Found on the hilly ground.
2543	" "	" " " " " " " " " " " "
2544	" "	" " " " " " " " " " " "
2545	" "	" " " " " " " " " " " "
2546	" "	Growing under ravine and shadow.
2547	" "	Climbing upon rock and caves.
2548	" "	Growing under shade of rock.
2549	" "	Growing near top of hill. Grassy place.
2550	" "	Growing upon rock and caves.
2551	" "	Growing upon hilly side.)
2552	" "	Growing near the side of rock.
2553	" "	" " " " " " " " " " " "
2554	" "	" " " " " " " " " " " "
2555	" "	Growing under ravine.
2556	" "	Climbing upon rock.
2557	" "	" " " " " " " " " " " "
2558	" "	Found near the rock.

5800	10/10	...
5801	10/11	...
5802	10/12	...
5803	10/13	...
5804	10/14	...
5805	10/15	...
5806	10/16	...
5807	10/17	...
5808	10/18	...
5809	10/19	...
5810	10/20	...
5811	10/21	...
5812	10/22	...
5813	10/23	...
5814	10/24	...
5815	10/25	...
5816	10/26	...
5817	10/27	...
5818	10/28	...
5819	10/29	...
5820	10/30	...
5821	10/31	...



Name	Date	Location
2559	July 30	Nang Iong. Climbing upon tree. Bushes.
2560	"	" -- Growing upon cliff.
2561	"	" Found growing on hilly side.
2562	"	" "
2563	31	" Top of Golden Bill Mt.
2564	"	" --- Growing in water of stream
2565	"	" "
2566	"	" "
2567	"	" Found on hilly side.
2568	"	" "
2569	"	" Climbing upon cliff.
2570	"	" "
2571	"	" Growing in the water of stream.
2572	"	" Found on hilly land.
2573	"	" Climbing upon cliff.
2574	"	" Found in hilly land.
2575	"	" Found under ravines.
2576	"	" Found on the hilly land.
2577	"	" "
2578	"	" Climbing upon rocks and caves.
2579	"	" Found on hilly grassy side.
2580	"	" Found under the ravine.
2581	31	" Found in the hilly side.
2582	"	" "
2583	"	" "
2584	"	" About 10 ft. in height. Between cliff.
2585	"	" Found on hilly side.
2586	"	" "
2587	"	" Climbing upon cliff. Under shade.
2588	"	" "
2589	"	" Found upon the hilly side.
2590	"	" Climbing upon shrub.
2591	"	" Found on hilly side.
2592	"	" "
2593	"	" Climbing upon tree fence.
2594	"	" --- Rock.



Name	Date	Location	
2595	July 31	Nang Iong	Climbing upon rock.
2596	" "	" "	Found on hilly grassy land.
2597	" "	" "	" "
2598	" "	" "	" "
2599	" "	" "	Climbing upon tree. Rock.
2600	" "	" "	Found on the hilly side.
2601	Aug. 1	" "	Kettle's Cover Mt.
2602	" "	" "	The hilly path to Kong Chen. Wet place.
2603	" "	" "	About 30 or 40 feet in height. Damp land.
2604	" "	" "	The hilly path to Kong Chen. Wet place.
2605	" "	" "	" "
2606	" "	" "	About 6 feet in height. Grassy place.
2607	" "	" "	" "
2608	" "	" "	" "
2609	" "	" "	Growing on the wet sandy place.
2610	" "	" "	" "
2611	" "	" "	" "
2612	" "	" "	" "
2613	" "	" "	" "
2614	" "	" "	Growing on the streaming ground.
2615	" "	" "	Growing on the hilly side
2616	" "	" "	Growing on the hilly wet land.
2617	" "	" "	" "
2618	" "	" "	Growing on the swampy land.
2619	" "	" "	Growing on the sandy place
2620	" "	" "	-cc.
2621	" 3	" "	Growing near the bank of creek.
2622	" "	" "	Growing near the rock.
2623	" "	" "	Growing under great cave.
2624	" "	" "	Growing on hill side.

Long	SI	101120
Long	"	101120
"	"	101120
"	"	101120
Climbing	"	101120
Long on the hill	"	101120
Little's	Aug. I.	101120
The Hill	"	101120
Gen. Wet	"	101120
out 30	"	101120
Light	"	101120
The Hill	"	101120
Gen. Wet	"	101120
"	"	101120
About 6 feet	"	101120
Grassy	"	101120
"	"	101120
"	"	101120
Growing	"	101120
place	"	101120
"	"	101120
"	"	101120
"	"	101120
"	"	101120
Growing	"	101120
Growing	"	101120
Growing	"	101120
Growing	"	101120
Land	"	101120
Growing	"	101120
Land	"	101120
Growing	"	101120
ee	"	101120
Growing	"	101120
Gen.	"	101120
Growing	"	101120
Growing	"	101120
Growing	"	101120

Name	Date	Location
2625	Aug. 3	Nang long. Growing on the surface of rock.
2626	" "	" " Climbing on tree.
2627	" "	" " Growing on hill side.
2628	" "	" " Growing on hill side. Wet land.
2629	" "	" " " " Sandy land.
2630	" "	" " " " " "
2631	" "	" " " " " "
2632	" "	" " Growing on surface of rock
2633	" "	" " Growing on hill side.
2634	" "	" " " " Grassy land.
2635	" "	" " " " " "
2636	" 4	" " Road side. On the way back to Kong Chen.
2637	" "	" " " " " "
2638	" "	" " " " " "
2639	" "	" " " " " "
2640	" "	" " " " " "
2641	" "	" " " " " "
2642	" "	" " " " " "
2643	" "	" " " " " "
2644	" "	" " " " " "
2645	" "	" " Growing on hill side.
2646	" "	" " " " " "
2647	" 5	" " From Kong Chen to Gu Giang.
2648	" "	" " " " Growing on the sandy land.
2649	" "	" " " " " "
2650	" "	" " " " " "
2651	" 6	" " From Gu Giang to Diong loh. Road side.
2652	" "	" " " " " "
2653	" "	" " " " " "
2654	" "	" " " " Found near the rice field.
2655	" "	" " Diongloh " "
2656	" 7	" " " " " "
2657	" "	" " North Gate. Under great tree.

Year	Month	Day	Time	Location	Remarks
1900	Jan	1	10:00	...	...
1900	Jan	2	10:00	...	...
1900	Jan	3	10:00	...	...
1900	Jan	4	10:00	...	...
1900	Jan	5	10:00	...	...
1900	Jan	6	10:00	...	...
1900	Jan	7	10:00	...	...
1900	Jan	8	10:00	...	...
1900	Jan	9	10:00	...	...
1900	Jan	10	10:00	...	...
1900	Jan	11	10:00	...	...
1900	Jan	12	10:00	...	...
1900	Jan	13	10:00	...	...
1900	Jan	14	10:00	...	...
1900	Jan	15	10:00	...	...
1900	Jan	16	10:00	...	...
1900	Jan	17	10:00	...	...
1900	Jan	18	10:00	...	...
1900	Jan	19	10:00	...	...
1900	Jan	20	10:00	...	...
1900	Jan	21	10:00	...	...
1900	Jan	22	10:00	...	...
1900	Jan	23	10:00	...	...
1900	Jan	24	10:00	...	...
1900	Jan	25	10:00	...	...
1900	Jan	26	10:00	...	...
1900	Jan	27	10:00	...	...
1900	Jan	28	10:00	...	...
1900	Jan	29	10:00	...	...
1900	Jan	30	10:00	...	...
1900	Jan	31	10:00	...	...

Name

Date

Location

Name	Date	Location
2658	Aug. 7	Diongloh. North Gate. Under great tree.
2659	" "	" " " " " "
2660	" "	" " " " " "
2661	" 8	" --Near the South Gate. Garden.
2662	" "	" " " " " "
2663	" "	" " " " " "
2664	" "	" " " " " "
2665	" "	" --Two miles from Diongloh. Garden.
2666	" "	" --Near the rice field.
2667	" "	" In the water of ricefield.
2668	" "	" In the water of stream.
2669	" "	" Growing on the water of stream.
2670	" "	" " " " " "
2671	" "	" Growing in the sandy place. Near creek.
2672	" "	" Growing in the water of rice field.
2673	" "	" Growing near rice field.
2674	" "	" " " " " "
2675	" "	" Growing near the river bank.
2676	" "	" Growing near the water of rice field.
2677	" "	" " " " " "
2678	" 13	" North Hill. Forestry ground.
2679	" "	" " " " " "
2680	" "	" " " " " "
2681	" "	" The First Stone Hill. 6 ft. in height.
2682	" "	" " " " " 10 feet.
2683	" "	" Climbing upon fence.
2684	" "	" Growing on the hilly side.
2685	" "	" " " " " "
2686	" "	" Growing on potato field.
2687	" "	" Growing upon the tree fence.
2688	" 21	" School Campus.
2689	" "	" " " " " "
2690	" "	" " " " " "





Name

Date

Location

Name	Date	Location
2691	Aug. 11	Dionghoh--Near the creek.
2692	" "	" " " " " " " " " " " "
2693	" "	" " " " " " " " " " " "
2694	" "	" " " " " " " " " " " "
2695	" "	" " " " " " " " " " " "
2696	" "	" " " " " " " " " " " "
2697	" "	" " " " " " " " " " " "
2698	" "	" " " " " " " " " " " "
2699	" "	" " " " " " " " " " " "
2700	" "	" " " " " " " " " " " "
2701	" 12	Dionghoh City. Hanging on the fence. Near the North Gate. Hill.
2702	" "	" " " " " " " " " " " "
2703	" "	" " " " " " " " " " " "
2704	" "	" " " " " " " " " " " "
2705	" "	" " " " " " " " " " " "
2706	" "	" " " " " " " " " " " "
2707	" "	" " " " " " " " " " " "
2708	" "	" " " " " " " " " " " "
2709	" "	" " " " " " " " " " " "
2710	" "	" " " " " " " " " " " "
2711	" "	" " " " " " " " " " " "
2712	" "	" " " " " " " " " " " "
2713	" "	" " " " " " " " " " " "
2714	" "	" " " " " " " " " " " "



Name: \_\_\_\_\_

Date

Location

- 2715-----Aug. 12-----Dionglah City-----~~Back lane on the way to~~  
Potato field.
- 2716-----"-----13-----"-----Grass hill side.
- 2717-----"-----"-----"-----Growing on grave. 2 miles  
from the 5th. Temple.
- 2718-----"-----"-----"-----Growing upon fence. Near  
grave.
- 2719-----"-----"-----"-----Growing on the roadside.  
Near ricefield.
- 2720-----"-----"-----"-----"-----"
- 2721-----"-----14-----"-----Growing near potato field  
Hillside. 2 miles from  
the temple.
- 2722-----"-----"-----"-----Found on grassy ground.
- 2723-----"-----"-----"-----"-----Hillside.
- 2724-----"-----"-----"-----"-----About 5 ft.  
high.
- 2725-----"-----"-----"-----"-----"
- 2726-----"-----"-----"-----Found on grassy hillside.  
About 10 ft. in height
- 2727-----"-----"-----"-----Found near forestry  
ground. 20 ft. high. 5  
miles from the temple
- 2728-----"-----"-----"-----near the stream.
- 2729-----"-----"-----"-----Climbing upon bush. near  
grave
- 2730-----"-----"-----"-----Found on road side. Near  
grassy hill.
- 2731-----"-----"-----"-----Grassy hill side.
- 2732-----"-----"-----"-----"
- 2733-----"-----"-----"-----Climbing upon bush. Near  
grassy hill side.
- 2734-----"-----"-----"-----Found near creek. Plant  
about 5 feet.
- 2735-----"-----"-----"-----Climbing upon big tree.  
About 10 ft. high
- 2736-----"-----15-----"-----Way to old girl school  
building. Grassy  
ground. road side.
- 2737-----"-----"-----"-----Climbing upon roof of  
coffin house.
- 2738-----"-----"-----"-----Climbing upon fence. Near  
girl school. Hill
- 2739-----"-----"-----"-----Girls School Campus.



Name

Date

Location

Name	Date	Location
2740	Aug. 15	Sionghoh City--Found at girls school campus. About 3 ft. high.
2741	" 17	"--Girls school ground. Flower pot.
2742	" "	"--2 miles from girls school. Hilly side.
2743	" "	"--2 miles from girls school. Road side.
2744	" "	"--Potato field.
2745	" 18	"--Grow on rice field.
2746	" "	"--Grow upon bush.
2747	" "	"--Growing near swampy place.
2748	" "	"--Growing upon bush.
2749	" "	"--Inside of a grave.
2750	" "	"--About five feet in height.
2751	" "	"--Found on hill side .
2752	" "	"--Growing near potato field
2753	" "	"--Way back. Road side.
2754	" 19	"--Pagoda Hill. Road side.
2755	" "	"--Near brook.
2756	" "	"--Growing on grassy hill side.
2757	" 20	"--Found on roof of my house.

Location	Date	Page
Home on foot of ...	...	579
...	...	580
...	...	581
...	...	582
...	...	583
...	...	584
...	...	585
...	...	586
...	...	587
...	...	588
...	...	589
...	...	590
...	...	591
...	...	592
...	...	593
...	...	594
...	...	595
...	...	596
...	...	597
...	...	598
...	...	599
...	...	600

2758  
 by  
 Wang Chung Chung  
 and  
 Hsiao Fu

Number	Date	Notes
2758	Sept 23 '25	Hsi Tung Village, west S.C.B. station
2759	"	" "
2760	"	" "
2761	"	" "
2762	"	" "
2763	"	" "
2764	"	" "
2765	"	" "
2766	"	" "
2767	"	" "
2768	"	" "
2769	"	" "
2770	"	" "
2771	"	" "
2772	"	" "
2773	"	" "
2774	"	" "
2775	Sept 24	Hsi Cio
2776	"	" "
2777	"	" "
2778	"	" "
2779	"	" "
2780	"	" "
2781	"	" "
2782	"	" "
2783	"	" "
2784	"	" "
2785	"	" "
2786	"	" "
2787	"	" "
2788	"	" "
2789	"	" "
2790	"	" "
2791	"	" "
2792	"	" "
2793	"	" "
2794	"	" "
2795	"	" "
2796	"	" "
2797	"	" "
2798	"	" "
2799	"	" "
2800	"	" "

*[Faint, illegible text, possibly bleed-through from the reverse side of the page]*

DO NOT WRITE IN THESE SPACES



Number	Name	Date	Data
2801		Sept-24-'25	Hui Gio River side
2802		"	"
2803		"	"
2804		"	Open field
2805		"	"
2806		Sept 29	Field
2807		"	Roadside
2808		"	Near F.C.U. and
2809		"	Hillsides
2810		"	"
2811		"	"
2812		"	"
2813		"	Hillside garden
2814		"	Hillside (grass)
2815		"	"
2816		"	"
2817		"	"
2819		"	"
2820		"	Field(Rice)--F.C.U.
2821		"	"
2822		"	"
2823		"	"
2824		"	"
2825		"	"
2826		"	"
2827		"	"
2828		Oct. 1st	Hui Village, Rice field
2829		"	Roadside
2830		"	Roadside
2831		"	"
2832		"	"
2833		"	"
2834		"	"
2835		"	"
2836		"	"
2837		"	"
2838		"	Field
2839		"	" side
2840		"	Hillside
2841		"	"
2842		"	"
2843		"	Garden
2844		"	Field
2845		"	River side
2846		Oct. 5th	Hillside near F.C.U.
2847		Oct. 7th	campus,
2857		"	Grassy Lawn University C
2848		"	"
2849		"	"
2850		"	"

Faint, illegible text, likely bleed-through from the reverse side of the page. The text is arranged in approximately 30 horizontal lines across the page. Some faint words are visible, such as "THE", "AND", "OF", and "BY", but they are too light to transcribe accurately.



Number	Name	Date	Data
2851		Oct. -7th-'25	Grassy Lawn University Campus
2852		"	"
2853		"	"
2854		"	"
2855		"	"
2856		"	"
2857		"	"
2858		"	"
2859		"	"
2860		"	"
2861		"	Along hillside path University Campus
2862		"	"
2863		"	"
2864		"	"
2865		"	"
2866		"	"
2867		Oct. -21st	Sui Kong Village, roadside
2868		Oct. -22nd	Hill, back of F. C. U. Rocky Hillside
2869		"	"
2870		"	Sandy Hillside
2871		"	Rocky Hillside
2872		"	"
2873		"	"
2874		"	Swampy Place
2875		"	"
2876		"	"
2877		"	"
2878		"	"
2879		"	Gravelly Hillside
2880		"	"
2881		"	"
2882		"	Hill Back of F.C.U., Grassy hillside
2883		"	"
2884		"	Swampy place
2885		"	"
2886		"	Rocky Hillside
2887		"	"
2888		"	"
2889		"	Hill Top
2890		"	Swampy place
2891		"	Intake Valley
2892		"	Swampy place
2893		"	"
2894		"	Ditch in Tennis court.
2895		Nov. 2nd	Forest between stone boat and fish bell temple, Kushan.
2896		"	Swampy field (Ditch)
2897		"	Woods Behind the temple
2898		"	Rocky Hillside near "Fish Bell"
2899		"	"
2900		"	Place Behind the temple



Number	Name	Date	Data
		Nov.-2nd-'25	Kushan Monastery
2901		"	" Rocky hillside (Fish Bell)
2902		"	" Stone wall under bridge "
2903		"	" Terrace above the stone wall
2904		"	" "
2905		"	" Sandy hill top
2906		"	" Cultivated field
2907		"	" "
2908		"	" Flooded field
2909		"	" Woods between stone boat and
2910		"	" fish bell
2911		"	" "
2912		"	" "
2913		"	" "
2914		"	" "
2915		"	" woods near fish bell
2916		"	" "
2917		Nov. 5	Intake Valley Pond
2918		"	" "
2919		"	" opposite tennis court
2920		"	" Hillside Intake Valley, Springy place
2921		"	" " "
2922		"	" " "
2923		"	" " "
2924		"	" " "
2925		"	" " "
2926		"	" " "
2927		"	" " "
2928		"	" " "
2929		"	" " "
2930		"	" " "
2931		"	" " "
2932		"	" Hillside Dry.
2933		"	" "
2934		"	" "
2935		"	" "
2936		"	" "
2937		"	" "
2938		"	" "
2939		"	" "
2940		"	" Kushan Mt. - 2500ft. hillside - 2500 ft.
2941		"	" 2300ft. Grassy hillsides
2942		"	" "
2943		"	" 2500ft. " 2500 ft.
2944		"	" "
2945		"	" "
2946		"	" Shanb 5-ft. Kuliang 2800 cultivated field
2947		Nov. 27	" Rocky hillside - side Univ. Hill.
2948		"	" near stream below new dormitory
2949		"	" Dry hillsides - Univ. Hill
2950		"	" Wet hillside below new dormitory



Number	Date	Data
2951	Nov. 27 '25	cult land University
2952	"	grassy hillsides, University
2953	"	Domy. hillside near Warehouse
2954	Dec. 10	University hillside. Cultivated field, F.C.U.
2955	"	"
2956	"	"
2957	"	"
2958	"	Sandy hillside near the dam.
2959	"	Rocky " " " "
2960	"	Cultivated hillside.
2961	"	University hillside. Ro
2962	"	Rocky hillside, F.C.U.
2963	"	Cultivated hillside near dam.
2964	"	"
2965	"	Grassy lawn before Mr. Farley's house
2966	"	Rocky Hillside along Path/
2967	Dec. 24	Kulians. Collected by Mr. Liang.
2968	"	"
2969	"	"
2970	"	"
2971	"	"
2972	"	"
2973	"	Kulians, Collected by another Liang
2974	"	" <sup>26?</sup>
2975	Jan. 14	Hui Gio, hills behind Dr. Watson's garden,
2976	"	near Basket Ball ground
2977	"	<i>Ward Canyon</i> " "
2978	"	" " "
2979	"	University Garden
2980	"	"
2981	"	"
2982	"	"
2983	"	"
2984	"	"
2985	"	"
2986	"	"
2987	"	"
2988	"	"
2989	"	(Native Point Place) Uncultivated garden
2990	"	" near Hui Gio
2991	"	(Rather Dry Place)
2992	"	" (University behind hills)
2993	Jan. 27	Cult fields of garden, University
2994	"	"
2995	"	"
2996	March 5	Hill rocky of University
2997	March 15	University campus, <del>hillside</del>
2998	"	"
2999	"	"
3000	"	"





\* I believe that it is very poisonous plant when people eat the seed, it will kill them at once. Natives call Ma Cian Gi. Its fruit is very big in Another Cheet.

Plants Collected

by

\*3017 It is fused for Medicine

Ch'en Hsi Cheng

1932

Name	Date	Location	
* 003001	VIII/23	Bei Liang, 30li from Foochow, grassy hillside, Vine	
003002	"	"	"
003003	"	"	"6 or 7 ft.
003004	"	"	"15 ft
003005	"	"	"10 ft
003006	"	"	"4 or 5 ft
003007	"	"	"
003008	"	"	"6 ft
003009	"	"	"10 ft
003010	"	"	"5 or 6 ft
003011	"	"	"10 ft
003012	"	"	"
003013	"	"	"
003014	"	"	"7 or 8 ft
003015	"	"	"in swampy place
003016	"	"	"Vine
* 003017	"	"	"in swampy place
003018	"	"	"
003019	"	"	"in field
003020	"	"	"
003021	"	"	"near rice field
003022	"	"	"
003023	"	"	"
003024	"	"	"
003025	"	"	"Vine
003026	"	"	"6 or 7 ft
003027	VIII/24	Bei Liang, (Eastern part of) 300 Kai, grassy hillside.	"rocky hillside
003028	"	"	"
003029	"	"	"3 or 4 ft
003030	"	"	"Vine
003031	"	"	"
003032	"	"	"Vine
003033	"	"	"
003034	"	"	"Vine
003035	"	"	"
003036	"	"	"
003037	"	"	"
003038	"	"	"
003039	"	"	"
003040	"	"	"Vine
003041	"	"	"Swampy place
003042	"	"	"
003043	"	"	"Swampy place
003044	"	"	"in water
003045	"	"	"4 or 5 ft
003046	"	"	"

STATE OF TEXAS  
COUNTY OF ...  
I, the undersigned, Clerk of the County of ...  
do hereby certify that the following is a true and correct copy of the ...  
as the same appears from the records of the County of ...

Order of the Court

1921

Case No.	Plaintiff	Defendant	Amount
100001	...	...	...
100002	...	...	...
100003	...	...	...
100004	...	...	...
100005	...	...	...
100006	...	...	...
100007	...	...	...
100008	...	...	...
100009	...	...	...
100010	...	...	...
100011	...	...	...
100012	...	...	...
100013	...	...	...
100014	...	...	...
100015	...	...	...
100016	...	...	...
100017	...	...	...
100018	...	...	...
100019	...	...	...
100020	...	...	...
100021	...	...	...
100022	...	...	...
100023	...	...	...
100024	...	...	...
100025	...	...	...
100026	...	...	...
100027	...	...	...
100028	...	...	...
100029	...	...	...
100030	...	...	...
100031	...	...	...
100032	...	...	...
100033	...	...	...
100034	...	...	...
100035	...	...	...
100036	...	...	...
100037	...	...	...
100038	...	...	...
100039	...	...	...
100040	...	...	...
100041	...	...	...
100042	...	...	...
100043	...	...	...
100044	...	...	...
100045	...	...	...
100046	...	...	...
100047	...	...	...
100048	...	...	...
100049	...	...	...
100050	...	...	...
100051	...	...	...
100052	...	...	...
100053	...	...	...
100054	...	...	...
100055	...	...	...
100056	...	...	...
100057	...	...	...
100058	...	...	...
100059	...	...	...
100060	...	...	...
100061	...	...	...
100062	...	...	...
100063	...	...	...
100064	...	...	...
100065	...	...	...
100066	...	...	...
100067	...	...	...
100068	...	...	...
100069	...	...	...
100070	...	...	...
100071	...	...	...
100072	...	...	...
100073	...	...	...
100074	...	...	...
100075	...	...	...
100076	...	...	...
100077	...	...	...
100078	...	...	...
100079	...	...	...
100080	...	...	...
100081	...	...	...
100082	...	...	...
100083	...	...	...
100084	...	...	...
100085	...	...	...
100086	...	...	...
100087	...	...	...
100088	...	...	...
100089	...	...	...
100090	...	...	...
100091	...	...	...
100092	...	...	...
100093	...	...	...
100094	...	...	...
100095	...	...	...
100096	...	...	...
100097	...	...	...
100098	...	...	...
100099	...	...	...
100100	...	...	...

Name	Date	Location	
003047	VIII/24	Bei Liang, Eastern part of Bon Kai, Grassy hillsides	
003048	"	"	8 or 9 ft
003049	"	"	7 or 8 ft
003050	"	"	Swampy place
003051	"	"	"
003052	"	"	Vine
003053	"	"	"
003054	"	"	Near water
003055	"	"	"
003056	"	"	"
003057	"	"	Vine
003058	"	"	"
003059	"	"	Vine
003060	"	"	5 or 6 ft
003061	"	"	"
003062	"	"	5 or 6 ft
003063	"	"	4 or 5 ft
003064	"	"	Vine
003065	"	"	"
003066	"	"	7 or 8 ft
003067	"	"	swampy place
003068	"	"	"
003069	"	"	4 or 5 ft
003070	"	"	"
003071	"	"	6 or 7 ft
003072	"	"	"
003073	"	"	"
003074	"	"	5 or 6 ft
003075	"	"	"
003076	VIII/24	Bei Liang, Jail Can, Grassy hillsides	
003077	"	"	Cultivated field
003078	"	"	10 ft
003079	"	"	"
003080	"	"	"
<del>003081</del>	"	"	"
003081	"	"	"
003082	"	"	70 or 80 ft
003083	"	"	swampy place
003084	"	"	"
003085	"	"	"
003086	"	"	Vine
003087	"	"	"
003088	"	"	"
003089	"	"	swampy place
003090	"	"	"
003091	"	"	"
003092	"	"	4 or 5 ft
003093	"	"	Vine
003094	"	"	"
003095	"	"	swampy place
003096	"	"	"
003097	"	"	"
003098	"	"	5 or 6 ft
003099	"	"	swampy place

Year	Location	Area	Value
1900	...	...	...
1901	...	...	...
1902	...	...	...
1903	...	...	...
1904	...	...	...
1905	...	...	...
1906	...	...	...
1907	...	...	...
1908	...	...	...
1909	...	...	...
1910	...	...	...
1911	...	...	...
1912	...	...	...
1913	...	...	...
1914	...	...	...
1915	...	...	...
1916	...	...	...
1917	...	...	...
1918	...	...	...
1919	...	...	...
1920	...	...	...
1921	...	...	...
1922	...	...	...
1923	...	...	...
1924	...	...	...
1925	...	...	...
1926	...	...	...
1927	...	...	...
1928	...	...	...
1929	...	...	...
1930	...	...	...
1931	...	...	...
1932	...	...	...
1933	...	...	...
1934	...	...	...
1935	...	...	...
1936	...	...	...
1937	...	...	...
1938	...	...	...
1939	...	...	...
1940	...	...	...
1941	...	...	...
1942	...	...	...
1943	...	...	...
1944	...	...	...
1945	...	...	...
1946	...	...	...
1947	...	...	...
1948	...	...	...
1949	...	...	...
1950	...	...	...
1951	...	...	...
1952	...	...	...
1953	...	...	...
1954	...	...	...
1955	...	...	...
1956	...	...	...
1957	...	...	...
1958	...	...	...
1959	...	...	...
1960	...	...	...

Name	Date	Location	
003100	VIII/24	Bei Liang, Ban Gau, Grassy hillside.	Vine
* 003101	"	"	3 or 4 ft
003102	"	"	"
003103	"	Bei Liang, <del>Western</del> part of So Can, Valley.	"
003104	"	"	Vine
003105	"	"	"
003106	"	"	Vine
003107	"	"	"
003108	"	"	swampy place
003109	"	"	"
003110	"	"	In water
003111	"	"	" "
003112	"	"	"
003113	"	"	In water
003114	"	"	"
003115	"	"	swampy place
003116	"	"	" "
003117	"	"	" "
003118	"	"	7 or 8 ft.
003119	"	"	swampy place
003120	"	"	"
003121	"	"	In water
003122	"	"	swampy place
003123	"	"	" "
003124	"	"	" "
003125	"	"	Vine
003126	"	"	Near water
003127	"	"	Vine
003128	"	"	"
003129	"	"	Near water
003130	"	"	Vine
003131	"	"	3 or 4 ft
003132	"	"	Near water
003133	"	"	Vine
003134	"	"	"
003135	"	"	"
003136	"	"	Near water
003137	"	"	" "
003138	"	"	" "
003139	"	"	"
003140	"	"	Vine
003141	"	"	In water
003142	"	"	5 or 6 ft
003143	"	"	Near water
003144	"	"	Vine

\* 3101 it is used for medicine by natives

Location	Depth	Temperature	Direction	Speed	Time
Valley of Bo Gan, Valley	100	10.0	SE	1.0	10:00
"	200	10.0	SE	1.0	10:15
"	300	10.0	SE	1.0	10:30
"	400	10.0	SE	1.0	10:45
"	500	10.0	SE	1.0	11:00
"	600	10.0	SE	1.0	11:15
"	700	10.0	SE	1.0	11:30
"	800	10.0	SE	1.0	11:45
"	900	10.0	SE	1.0	12:00
"	1000	10.0	SE	1.0	12:15
"	1100	10.0	SE	1.0	12:30
"	1200	10.0	SE	1.0	12:45
"	1300	10.0	SE	1.0	13:00
"	1400	10.0	SE	1.0	13:15
"	1500	10.0	SE	1.0	13:30
"	1600	10.0	SE	1.0	13:45
"	1700	10.0	SE	1.0	14:00
"	1800	10.0	SE	1.0	14:15
"	1900	10.0	SE	1.0	14:30
"	2000	10.0	SE	1.0	14:45
"	2100	10.0	SE	1.0	15:00
"	2200	10.0	SE	1.0	15:15
"	2300	10.0	SE	1.0	15:30
"	2400	10.0	SE	1.0	15:45
"	2500	10.0	SE	1.0	16:00
"	2600	10.0	SE	1.0	16:15
"	2700	10.0	SE	1.0	16:30
"	2800	10.0	SE	1.0	16:45
"	2900	10.0	SE	1.0	17:00
"	3000	10.0	SE	1.0	17:15
"	3100	10.0	SE	1.0	17:30
"	3200	10.0	SE	1.0	17:45
"	3300	10.0	SE	1.0	18:00
"	3400	10.0	SE	1.0	18:15
"	3500	10.0	SE	1.0	18:30
"	3600	10.0	SE	1.0	18:45
"	3700	10.0	SE	1.0	19:00
"	3800	10.0	SE	1.0	19:15
"	3900	10.0	SE	1.0	19:30
"	4000	10.0	SE	1.0	19:45
"	4100	10.0	SE	1.0	20:00
"	4200	10.0	SE	1.0	20:15
"	4300	10.0	SE	1.0	20:30
"	4400	10.0	SE	1.0	20:45
"	4500	10.0	SE	1.0	21:00
"	4600	10.0	SE	1.0	21:15
"	4700	10.0	SE	1.0	21:30
"	4800	10.0	SE	1.0	21:45
"	4900	10.0	SE	1.0	22:00
"	5000	10.0	SE	1.0	22:15
"	5100	10.0	SE	1.0	22:30
"	5200	10.0	SE	1.0	22:45
"	5300	10.0	SE	1.0	23:00
"	5400	10.0	SE	1.0	23:15
"	5500	10.0	SE	1.0	23:30
"	5600	10.0	SE	1.0	23:45
"	5700	10.0	SE	1.0	24:00

Name	Date	Location	
003145	VII/24	Bei Liang, Western part of Bo Gan, Valley.	Near water
003146	"	"	Vine
003147	"	"	3 or 4 ft
003148	"	"	In water
003149	"	"	" "
003150	"	"	Near water
003151	"	"	" "
003152	"	"	swampy place
003153	"	"	In water
003154	"	"	swampy place
003155	"	"	" "
003156	VIII/25	Bei Liang, North part of Bo Gan, Valley, near water	
003157	"	"	"
003158	"	"	"
003159	"	"	"
003160	"	"	Grassy place
003161	"	"	" "
003162	"	"	" "
003163	"	"	" "
003164	"	"	in water
003165	"	"	7 or 8 ft
003166	"	"	grassy place
003167	"	"	" "
003168	"	"	" "
003169	"	"	10 ft
003170	"	"	grassy place
003171	"	"	" "
003172	"	"	" "
003173	"	"	" " 5 or 6 ft
003174	"	"	" " 7 or 6 "
003175	"	"	" "
003176	"	"	" " 20 ft
003177	"	"	" " 15 "
003178	"	"	" "
003179	"	"	7 or 8 ft
003180	"	"	"
003181	"	"	Near tea garden
003182	"	"	In " "
003183	"	"	" "
003184	"	"	Valley grassy place
003185	"	"	" " "
003186	"	"	" " "
003187	"	"	" " "
003188	"	"	Grassy hillside
003189	"	"	in water
003190	"	"	" "
003191	"	"	" "
003192	"	"	Grassy place
003193	"	"	" " 6 or 7 ft
003194	"	"	Vine
003195	"	"	"

MEMORANDUM

DATE

PAGE

TO : THE CHIEF OF BUREAU OF LAND MANAGEMENT

DATE	INITIALS	DESCRIPTION	AMOUNT
11/1/44		...	...
11/2/44		...	...
11/3/44		...	...
11/4/44		...	...
11/5/44		...	...
11/6/44		...	...
11/7/44		...	...
11/8/44		...	...
11/9/44		...	...
11/10/44		...	...
11/11/44		...	...
11/12/44		...	...
11/13/44		...	...
11/14/44		...	...
11/15/44		...	...
11/16/44		...	...
11/17/44		...	...
11/18/44		...	...
11/19/44		...	...
11/20/44		...	...
11/21/44		...	...
11/22/44		...	...
11/23/44		...	...
11/24/44		...	...
11/25/44		...	...
11/26/44		...	...
11/27/44		...	...
11/28/44		...	...
11/29/44		...	...
11/30/44		...	...

11/30/44



Time Date Location

003196	VIII/25	Bei Liang, North part of Bon Gan, Valley	Grassy place 3 or 7 ft
003197	"	"	Swampy place
003198	"	"	"
003199	"	"	in water
003200	"	"	"
003201	"	"	Near water
003202	"	"	"
003203	VIII/25	Bei Liang, South part of Bon Gan, Valley	
003204	"	"	Near old house
003205	"	"	4 or 5 ft
003206	"	"	Vine
003207	"	"	Grassy place
003208	"	"	In water
003209	"	"	15 ft
003210	"	"	10 ft
003211	"	"	In water
003212	"	"	Rocky place
003213	"	"	In water
003214	"	"	"
003215	"	"	Grassy place
003216	"	"	"
003217	"	"	"
003218	"	"	Vine
003219	"	"	Grassy place
003220	"	"	In water
003221	"	"	Grassy place
003222	"	"	"
003223	"	"	"
003224	"	"	"
003225	"	"	"
003226	"	"	"
003227	"	Bei Liang, North western part of Bon Gan, Valley	Grassy place
003228	"	"	Grassy place
003229	"	"	Grassy hillside
003230	"	"	"
003231	"	"	"
003232	"	"	Near water
003233	"	"	In water
003234	"	"	Grassy place
* 003235	"	"	" near Wang Dian 7 26
* 003236	"	"	"
003237	"	"	"
003238	"	"	"
003239	"	"	"
003240	"	"	"
003241	"	"	"

\* 3235 red flower  
\* 3236 white flower

DATE	DESCRIPTION	AMOUNT	BALANCE
1917	...	...	...
1918	...	...	...
1919	...	...	...
1920	...	...	...
1921	...	...	...
1922	...	...	...
1923	...	...	...
1924	...	...	...
1925	...	...	...
1926	...	...	...
1927	...	...	...
1928	...	...	...
1929	...	...	...
1930	...	...	...
1931	...	...	...
1932	...	...	...
1933	...	...	...
1934	...	...	...
1935	...	...	...
1936	...	...	...
1937	...	...	...
1938	...	...	...
1939	...	...	...
1940	...	...	...
1941	...	...	...
1942	...	...	...
1943	...	...	...
1944	...	...	...
1945	...	...	...
1946	...	...	...
1947	...	...	...
1948	...	...	...
1949	...	...	...
1950	...	...	...
1951	...	...	...
1952	...	...	...
1953	...	...	...
1954	...	...	...
1955	...	...	...
1956	...	...	...
1957	...	...	...
1958	...	...	...
1959	...	...	...
1960	...	...	...
1961	...	...	...
1962	...	...	...
1963	...	...	...
1964	...	...	...
1965	...	...	...
1966	...	...	...
1967	...	...	...
1968	...	...	...
1969	...	...	...
1970	...	...	...
1971	...	...	...
1972	...	...	...
1973	...	...	...
1974	...	...	...
1975	...	...	...
1976	...	...	...
1977	...	...	...
1978	...	...	...
1979	...	...	...
1980	...	...	...
1981	...	...	...
1982	...	...	...
1983	...	...	...
1984	...	...	...
1985	...	...	...
1986	...	...	...
1987	...	...	...
1988	...	...	...
1989	...	...	...
1990	...	...	...
1991	...	...	...
1992	...	...	...
1993	...	...	...
1994	...	...	...
1995	...	...	...
1996	...	...	...
1997	...	...	...
1998	...	...	...
1999	...	...	...
2000	...	...	...

Name Date Location

VIII/25

003242

Bei Liang, North Western

part of Bon Gan Valley grassy place near road  
Side of road

003243

"

"

"

" 10 ft

003244

"

"

"

" swampy place

003245

"

"

"

" 6 or 7 ft

003246

"

"

"

" 10 ft

003247

"

"

"

" 15 ft

003248

"

"

"

" 20 ft

003249

"

Bei Liang, near Mr. An's house grassy hillside

003250

"

"

"

" 2 or 3 ft

003251

"

"

"

" 2 or 3 ft

003252

"

"

"

" 7 or 8 ft

003253

"

"

"

" 10 ft

003254

"

"

"

" 6 or 7 ft

003255

"

"

"

" 8 or 9 ft

003256

"

"

"

" near old wall

003257

"

"

"

" 10 ft

003258

"

"

"

" 7 or 8 ft

003259

"

"

" Vine

003260

"

"

" 6 or 7 ft

003261

"

"

" 4 or 5 ft

003262

"

"

"

003263

"

"

"

003264

"

"

"

003265

"

"

" 50 ft

003266

"

"

" Vine

003267

"

"

" 10 ft

003268

"

"

"

003269

"

"

"

003270

"

"

"

003271

"

"

" 7 or 8 ft

003272

"

"

" Vine

003273

"

"

"

003274

"

"

"

003275

"

"

" 10 ft

003276 軒

"

"

" Vine

003277

VIII/26 Bei Liang, South Western

part of Bon Gan, Valley

003278

"

"

"

" 7 ft

003279

"

"

"

" 8 ft

003280

"

"

"

" 9 or 10 ft

003281

"

"

"

" 4 or 5 ft

003282

"

"

"

" 10 ft

003283

"

"

"

" 4 or 5 ft

003284

"

"

"

" 16 ft

003285

"

"

"

" In water

003286

"

"

"

" Grassy hillside, 10 ft

003287

"

"

"

" 10 ft

003288

"

"

"

" 5 or 6 ft

003289

"

"

"

" 5 or 6 ft

003290

"

"

"

" 5 or 6 ft

003291

"

"

"

" 5 or 6 ft

MEMORANDUM FOR THE RECORD

DATE: 10-15-54

TO: SAC, NEW YORK

FROM: SA [Name], NEW YORK

SUBJECT: [Subject]

RE: [Subject]

1. [Text]

2. [Text]

3. [Text]

4. [Text]

5. [Text]

6. [Text]

7. [Text]

8. [Text]

9. [Text]

10. [Text]

11. [Text]

12. [Text]

13. [Text]

14. [Text]

15. [Text]

10-15-54

15

Index Date Location

Index	Date	Location	Notes
003291	VIII/25	Bei Liang, South western part of Loai Van Valley	grassy hillside 5 or 7 ft
003292	"	"	" near old house
003293	"	"	" "
003294	"	"	" "
003295	"	"	" 60+ ft
003296	"	"	" 7 or 8 ft
003297	"	"	" 60+ ft
003298	"	"	"
003299	"	"	" Vine
003300	"	"	"
003301	"	"	" 10 ft
003302	"	"	" 5 or 6 ft
003303	"	"	"
003304	"	"	" Vine
003305	"	"	" near water 5 or 7 ft
003306	"	"	"
003307	"	"	" 4 ft
003308	"	"	" 5 or 6 ft
003309	VIII/26 p.m.	Bei Liang, grassy hillside	Vine
003310	"	"	5 or 6 ft
003311	"	"	"
003312	"	"	" near old house
003313	"	"	" Vine
003314	"	"	"
003315	"	"	" 4 or 5 ft
003316	"	"	" 8 or 9 ft
003317	"	"	" Vine
003318	"	"	" 4 or 5 ft
003319	"	"	" 7 or 8 ft
003320	"	"	" 10 ft
003321	"	"	" 5 or 6 ft
003322	"	"	" 20+ ft
003323	"	"	" 10 ft
003324	"	"	" 5 or 7 ft
003325	"	"	"
003326	"	"	"
003327	"	"	" 10+ ft
003328	"	"	" 6 or 7 ft
003329	"	"	" "
003330	"	"	" 5 or 6 ft
003331	"	"	" Valley side
003332	"	"	" grassy hillside, near old house 8 ft
003333	"	"	" 10+ ft
003334	"	"	" 5 or 6 ft
003335	"	"	" almost 10 ft
003336	"	"	" 5 or 6 ft
003337	"	"	" 4 or 5 ft




Name Date Location

003338	VIII/26 p/m.	Bei Liang, grassy hillside	4 or 5 ft
003339	"	"	"
003340	"	"	2 or 3 ft
003341	"	"	under rock
003342	"	"	"
003343	"	"	3 or 4 ft
003344	"	"	7 or 8 ft
003345	"	"	10 ft+
003346	"	"	8 or 9 ft
003347	"	"	10 ft+
003348	"	Bei Liang north	grass hillside
003349	"	"	3 or 4 ft
003350	"	"	7 or 8 ft
003351	"	"	10 ft+
003352	"	"	3 or 4 ft
003353	"	"	7 or 8 ft
003354	"	"	"
003355	"	"	upon wall
003356	"	"	10 ft+
003357	"	"	"
003358	"	"	7 or 8 ft
003359	"	"	3 or 4 ft
003360	"	"	4 or 5 ft
003361	"	"	3 or 4 ft
003362	"	"	near valley
003363	"	"	"
003364	"	"	rice field
003365	IX/7 25	University Compas, near new Dormitory,	grassy hillside 10 ft+
003366	"	"	"
003367	"	"	"
003368	"	"	"
003369	"	"	near old temple grassy hillside
003370	"	"	"
003371	"	"	near ricefield
003372	"	"	"
003373	"	"	near small shop
003374	"	"	near ricefield
003375	"	"	near small shop
003376	IX/17 25	F.C.U/ Compas;	sandy soil stream bed
003377	"	"	Rocky wall of tennis court
003378	"	"	grassy shiny hillsides
003379	"	"	grassy hillside
003380	"	"	Tennis court
003381	"	"	swamp ground near tennis court
003382	"	"	grassy ground near tennis court
003383	"	"	dry hillsides
003384	"	"	cult. grounds
003385	"	"	grassy ground
003386	"	"	"
003387	"	"	swamp ground
003388	"	"	grassy hillsides

DATE	DESCRIPTION	AMOUNT	BALANCE
1912	...	...	...
1913	...	...	...
1914	...	...	...
1915	...	...	...
1916	...	...	...
1917	...	...	...
1918	...	...	...
1919	...	...	...
1920	...	...	...
1921	...	...	...
1922	...	...	...
1923	...	...	...
1924	...	...	...
1925	...	...	...
1926	...	...	...
1927	...	...	...
1928	...	...	...
1929	...	...	...
1930	...	...	...
1931	...	...	...
1932	...	...	...
1933	...	...	...
1934	...	...	...
1935	...	...	...
1936	...	...	...
1937	...	...	...
1938	...	...	...
1939	...	...	...
1940	...	...	...
1941	...	...	...
1942	...	...	...
1943	...	...	...
1944	...	...	...
1945	...	...	...
1946	...	...	...
1947	...	...	...
1948	...	...	...
1949	...	...	...
1950	...	...	...

1912





PLANTS COLLECTED  
by  
Tang Chung Chang  
1926.

Number	Date	Location
3389	March 30, 1926	Hillside near F.C.U. Cultivated field.
3390	"	"
3391	"	"
3392	"	"
3393	"	"
3394	"	"
3395	"	"
3396	"	"
3397	"	"
3398	"	"
3399	"	"
3400	"	"
3401	"	"
3402	"	"
3403	"	"
3404	"	"
3405	"	University Campus
3406	"	"
3407	"	"
3408	"	"
3409	"	"
3410	April 2	Hillside University Campus
3411	"	"
3412	"	"
3413	"	"
3414	"	"
3415	"	"
3416	"	Cultivated field
3417	"	road side
3418	"	"
3419	"	"
3420	"	"
3421	"	"
3422	"	"
3423	April 7	University Campus
3424	16	Intake valley near tea garden
3425	"	"
3426	21	University campus
3427	"	"
3428	"	"
3429	"	Hillside (field)
3430	"	"
3431	"	"
3432	"	"
3433	"	"
3434	"	"
3435	"	"

Messenger

UNITED STATES  
 DEPARTMENT OF THE INTERIOR  
 BUREAU OF LAND MANAGEMENT  
 WASHINGTON, D. C. 20250

Section	Acres	Remarks
Section 1	36.00	
Section 2	36.00	
Section 3	36.00	
Section 4	36.00	
Section 5	36.00	
Section 6	36.00	
Section 7	36.00	
Section 8	36.00	
Section 9	36.00	
Section 10	36.00	
Section 11	36.00	
Section 12	36.00	
Section 13	36.00	
Section 14	36.00	
Section 15	36.00	
Section 16	36.00	
Section 17	36.00	
Section 18	36.00	
Section 19	36.00	
Section 20	36.00	
Section 21	36.00	
Section 22	36.00	
Section 23	36.00	
Section 24	36.00	
Section 25	36.00	
Section 26	36.00	
Section 27	36.00	
Section 28	36.00	
Section 29	36.00	
Section 30	36.00	
Section 31	36.00	
Section 32	36.00	
Section 33	36.00	
Section 34	36.00	
Section 35	36.00	
Section 36	36.00	
Section 37	36.00	
Section 38	36.00	
Section 39	36.00	
Section 40	36.00	
Section 41	36.00	
Section 42	36.00	
Section 43	36.00	
Section 44	36.00	
Section 45	36.00	
Section 46	36.00	
Section 47	36.00	
Section 48	36.00	
Section 49	36.00	
Section 50	36.00	

1/2 Sec. 1, 2, 3, 4, 5, 6, 7, 8, 9, 10, 11, 12, 13, 14, 15, 16, 17, 18, 19, 20, 21, 22, 23, 24, 25, 26, 27, 28, 29, 30, 31, 32, 33, 34, 35, 36, 37, 38, 39, 40, 41, 42, 43, 44, 45, 46, 47, 48, 49, 50

M. J. ...

3433	April 25	Hui Gio	along river bank
3437	"	"	"
3438	"	"	"
3439	"	"	? ---Hamp ground
3440	"	"	"
3441	"	"	"
3442	"	"	"
3443	"	"	"
3444	"	"	"
3445	"	"	"
3446	"	"	"
3447	"	"	"
3448	"	"	"

By F.P.Metcalf and Extension Class

3449	April 25	Back Liang-1300 ft.	Hillside,
3450	"	"	Bung-ke
3451	"	"	Swampy place
3452	"	"	along stream, hillside
3453	"	"	Main Road to Back-
3454	"	"	liang
3455	"	"	"
3456	"	"	"
3457	"	"	"
3458	"	"	Hillside
3459	"	"	border rice field
3460	"	"	swampy place
3461	"	"	"
3462	April 27	"	Hillside, near Bung's town
3463	"	"	"
3464	"	"	"
3465	"	"	"
3466	"	"	"
3467	"	"	"
3468	"	"	Hk. village
3469	"	"	stream border
3470	"	"	rice field
3471	"	"	hillside-on way to Hk. village
3472	"	"	Hakka village -stream border
3473	"	"	" rice field
3474	"	"	" "
3475	"	"	" rice field
3476	"	"	" hillside
3477	"	"	rocky wooded hillside
3478	"	"	hillside
3479	"	"	"
3480	"	"	"
3481	"	"	"
3482	"	"	Hakka village
3483	"	"	"
3484	"	"	"
3485	"	"	"
3486	"	"	"



April 27, 1911

1	...	...	...
2	...	...	...
3	...	...	...
4	...	...	...
5	...	...	...
6	...	...	...
7	...	...	...
8	...	...	...
9	...	...	...
10	...	...	...
11	...	...	...
12	...	...	...
13	...	...	...
14	...	...	...
15	...	...	...
16	...	...	...
17	...	...	...
18	...	...	...
19	...	...	...
20	...	...	...
21	...	...	...
22	...	...	...
23	...	...	...
24	...	...	...
25	...	...	...
26	...	...	...
27	...	...	...
28	...	...	...
29	...	...	...
30	...	...	...
31	...	...	...

11 11 11

MEMORANDUM FOR THE RECORD

DATE: 11/11/54

TO: SAC, NEW YORK

FROM: SAC, NEW YORK

SUBJECT: [Illegible]

[The remainder of the memorandum text is illegible due to extreme fading.]

11/11/54

4

3536	April 27, Daik-liang,	Shaded wall,
3537	"	Rich wooded
3538	"	hillside.
3539	"	Grassy hillsides
3540	"	Hillside.
3541	"	Shaly hillside
3542	" 28	Bung-ke, upstream, border
3543	"	"
3544	"	"
3545	"	"
3546	"	wooded hillside
3547	"	Rocks.
3548	"	"
3549	"	Wooded hillside
3550	"	Springy place!
3551	"	"
3552	"	Hillside.
3553	"	Wooded hillside
3554	"	"
3555	"	Stream
3556	"	Rocks.
3557	"	Wooded hillside
3558		
3559		
3560		
3561		
3562		
3563		
3564		
3565		
3566		
3567	"	"
3568	"	"
3569	"	"
3570	"	"
3571	"	"
3572	"	"
3573	"	"
3574	"	"
3575	"	"
3576	"	"
3577	"	"
3578	"	"
3579	"	"
3580	"	"
3581	"	"
3582	"	"
3583	"	"
3584	"	"
3585	"	"
3586	"	"
3587	"	"

Shaded wall,  
Rich wooded  
hillside.  
Grassy hillsides  
Hillside.  
Shaly hillside  
Bung-ke, upstream, border  
"  
"  
"  
wooded hillside  
Rocks.  
"  
"  
Wooded hillside  
Springy place!  
"  
Hillside.  
Wooded hillside  
"  
Stream  
Rocks.  
Wooded hillside  
Grassy hillside  
Damp Place  
"  
Wooded hillside  
"  
"  
"  
"  
Rocks  
Rock hillside  
Stream.  
Hillside.  
Wooded hill  
Stream.  
Rocks.  
Hillside.  
swampy place  
pond  
Stream border



A highly faded and mirrored document with illegible text and a large table structure. The table appears to have multiple columns and rows, with some faint numbers visible on the right side. The text is likely bleed-through from the reverse side of the paper.



Year	Month	Day	Event	Location	Notes
1911	Jan	1	...	...	...
1911	Jan	2	...	...	...
1911	Jan	3	...	...	...
1911	Jan	4	...	...	...
1911	Jan	5	...	...	...
1911	Jan	6	...	...	...
1911	Jan	7	...	...	...
1911	Jan	8	...	...	...
1911	Jan	9	...	...	...
1911	Jan	10	...	...	...
1911	Jan	11	...	...	...
1911	Jan	12	...	...	...
1911	Jan	13	...	...	...
1911	Jan	14	...	...	...
1911	Jan	15	...	...	...
1911	Jan	16	...	...	...
1911	Jan	17	...	...	...
1911	Jan	18	...	...	...
1911	Jan	19	...	...	...
1911	Jan	20	...	...	...
1911	Jan	21	...	...	...
1911	Jan	22	...	...	...
1911	Jan	23	...	...	...
1911	Jan	24	...	...	...
1911	Jan	25	...	...	...
1911	Jan	26	...	...	...
1911	Jan	27	...	...	...
1911	Jan	28	...	...	...
1911	Jan	29	...	...	...
1911	Jan	30	...	...	...
1911	Jan	31	...	...	...

Year	Month	Day	Particulars	Debit	Credit	Balance
1881	Jan	1	Balance forward			100.00
1881	Jan	15	Wages	50.00		50.00
1881	Jan	31	Interest	10.00		60.00
1881	Feb	1	Balance forward			60.00
1881	Feb	15	Wages	40.00		100.00
1881	Feb	28	Interest	8.00		108.00
1881	Mar	1	Balance forward			108.00
1881	Mar	15	Wages	30.00		138.00
1881	Mar	31	Interest	6.00		144.00
1881	Apr	1	Balance forward			144.00
1881	Apr	15	Wages	20.00		164.00
1881	Apr	30	Interest	4.00		168.00
1881	May	1	Balance forward			168.00
1881	May	15	Wages	15.00		183.00
1881	May	31	Interest	3.00		186.00
1881	Jun	1	Balance forward			186.00
1881	Jun	15	Wages	10.00		196.00
1881	Jun	30	Interest	2.00		198.00
1881	Jul	1	Balance forward			198.00
1881	Jul	15	Wages	5.00		203.00
1881	Jul	31	Interest	1.00		204.00
1881	Aug	1	Balance forward			204.00
1881	Aug	15	Wages	3.00		207.00
1881	Aug	31	Interest	1.00		208.00
1881	Sep	1	Balance forward			208.00
1881	Sep	15	Wages	2.00		210.00
1881	Sep	30	Interest	1.00		211.00
1881	Oct	1	Balance forward			211.00
1881	Oct	15	Wages	1.00		212.00
1881	Oct	31	Interest	0.50		212.50
1881	Nov	1	Balance forward			212.50
1881	Nov	15	Wages	0.50		213.00
1881	Nov	30	Interest	0.25		213.25
1881	Dec	1	Balance forward			213.25
1881	Dec	15	Wages	0.25		213.50
1881	Dec	31	Interest	0.10		213.60
1882	Jan	1	Balance forward			213.60
1882	Jan	15	Wages	0.10		213.70
1882	Jan	31	Interest	0.05		213.75
1882	Feb	1	Balance forward			213.75
1882	Feb	15	Wages	0.05		213.80
1882	Feb	28	Interest	0.02		213.82
1882	Mar	1	Balance forward			213.82
1882	Mar	15	Wages	0.02		213.84
1882	Mar	31	Interest	0.01		213.85
1882	Apr	1	Balance forward			213.85
1882	Apr	15	Wages	0.01		213.86
1882	Apr	30	Interest	0.00		213.86
1882	May	1	Balance forward			213.86
1882	May	15	Wages	0.00		213.86
1882	May	31	Interest	0.00		213.86
1882	Jun	1	Balance forward			213.86
1882	Jun	15	Wages	0.00		213.86
1882	Jun	30	Interest	0.00		213.86
1882	Jul	1	Balance forward			213.86
1882	Jul	15	Wages	0.00		213.86
1882	Jul	31	Interest	0.00		213.86
1882	Aug	1	Balance forward			213.86
1882	Aug	15	Wages	0.00		213.86
1882	Aug	31	Interest	0.00		213.86
1882	Sep	1	Balance forward			213.86
1882	Sep	15	Wages	0.00		213.86
1882	Sep	30	Interest	0.00		213.86
1882	Oct	1	Balance forward			213.86
1882	Oct	15	Wages	0.00		213.86
1882	Oct	31	Interest	0.00		213.86
1882	Nov	1	Balance forward			213.86
1882	Nov	15	Wages	0.00		213.86
1882	Nov	30	Interest	0.00		213.86
1882	Dec	1	Balance forward			213.86
1882	Dec	15	Wages	0.00		213.86
1882	Dec	31	Interest	0.00		213.86

3638		May 12,	Kushan (3000 ft)	
3639		"	"	(25 ft)
3640	Pink	"	"	On way to kushan
3641	White	"	"	
3642	Fern	"	"	
3643		"	"	
3644		"	"	(7-8 ft)
3645		"	"	
3646		"	"	Rocky
3647	Vine	May 14	"	Wooded hillside around the Monastery
3648		"	"	"
3649	Vine (on a tree)	"	"	"
3650	Plantain	"	"	
3651		"	"	
3652		"	"	
3653		"	"	
3654		"	"	
3655		"	"	
3656		"	"	
3657		"	"	
3658	Oxalis (red)	"	"	open place at the foot of the hill left side of the temple
3659	Oxalis (yellow)	"	"	Hill behind the temple
3660		"	"	
3661	Tiger Nut	"	"	
3662		"	"	Near Fish Bell valley
3663		"	"	
3664	Wild cherry	"	"	
3665		"	"	
3666		"	"	
3667		"	"	
3668	Wild Onion	"	"	
3669		"	"	
3670		"	"	
3671		"	"	(20 ft)
3672		"	"	
3673		"	"	
3674		"	"	
3675		"	"	(Over 30 ft)
3676		May 17	Nantai	Private yard, cultivated
3677		May 24	University	
3678		"	"	Hill behind Chem lab.
3679		"	"	South side of FCU
3680		"	"	"
3681		"	"	"
3682		"	"	"
3683		"	"	"
3684		"	FCU campus	
3685		May 28	Liong Poo, across river from FCU	
3686		"	"	
3687		"	"	Grassy hillside, road side
3688		"	"	(4-5 ft)
3689	Willow alder	"	"	
3690		"	"	
3691		"	"	
3692		"	"	
3693		"	"	

Page 12

(22 22)  
(m) (m) (m) (m)

(7-2 22)

Account Illinois system the  
number

Dear friend of the Lord of  
the Hill side of the  
Hill side of the Hill

Dear Hill side of the Hill

(22 22)

Love to the  
Hill side of the Hill

Dear friend of the Lord of  
the Hill side of the Hill

Love to the  
Hill side of the Hill

(22 22)

Dear friend of the Lord of  
the Hill side of the Hill

Dear friend of the Lord of  
the Hill side of the Hill

1911	1912	1913	1914	1915	1916	1917	1918	1919	1920	1921	1922	1923	1924	1925	1926	1927	1928	1929	1930	1931	1932	1933	1934	1935	1936	1937	1938	1939	1940	1941	1942	1943	1944	1945	1946	1947	1948	1949	1950	1951	1952	1953	1954	1955	1956	1957	1958	1959	1960	1961	1962	1963	1964	1965	1966	1967	1968	1969	1970	1971	1972	1973	1974	1975	1976	1977	1978	1979	1980	1981	1982	1983	1984	1985	1986	1987	1988	1989	1990	1991	1992	1993	1994	1995	1996	1997	1998	1999	2000	2001	2002	2003	2004	2005	2006	2007	2008	2009	2010	2011	2012	2013	2014	2015	2016	2017	2018	2019	2020	2021	2022	2023	2024	2025	2026	2027	2028	2029	2030	2031	2032	2033	2034	2035	2036	2037	2038	2039	2040	2041	2042	2043	2044	2045	2046	2047	2048	2049	2050	2051	2052	2053	2054	2055	2056	2057	2058	2059	2060	2061	2062	2063	2064	2065	2066	2067	2068	2069	2070	2071	2072	2073	2074	2075	2076	2077	2078	2079	2080	2081	2082	2083	2084	2085	2086	2087	2088	2089	2090	2091	2092	2093	2094	2095	2096	2097	2098	2099	2100
------	------	------	------	------	------	------	------	------	------	------	------	------	------	------	------	------	------	------	------	------	------	------	------	------	------	------	------	------	------	------	------	------	------	------	------	------	------	------	------	------	------	------	------	------	------	------	------	------	------	------	------	------	------	------	------	------	------	------	------	------	------	------	------	------	------	------	------	------	------	------	------	------	------	------	------	------	------	------	------	------	------	------	------	------	------	------	------	------	------	------	------	------	------	------	------	------	------	------	------	------	------	------	------	------	------	------	------	------	------	------	------	------	------	------	------	------	------	------	------	------	------	------	------	------	------	------	------	------	------	------	------	------	------	------	------	------	------	------	------	------	------	------	------	------	------	------	------	------	------	------	------	------	------	------	------	------	------	------	------	------	------	------	------	------	------	------	------	------	------	------	------	------	------	------	------	------	------	------	------	------	------	------	------	------	------	------	------	------	------

37

29

3694	May 30	Liang Pao, across the river from FCU	
3695			
3696	May 31	"	Grassy hillside
3697	"	"	"
3698	June 1	A-Gia"	Grassy hillside
3699	"	"	Hill behind the Temple
3700	"	"	"
3701	"	"	"
3702	"	"	"
3703	"	"	" (3-4 ft)
3704	"	"	"
3705	"	"	"
3706	June 3	Along-diang, across the river from FCU	
3707	"	"	Near a small grave
3708	"	"	Near a small grave
3709	"	"	Grassy hillside
3710	"	"	"
3711	"	"	Near water
3712	"	"	Hillside (2-3 ft)
3713	"	"	Grassy place
3714	"	"	On the ground
3715	"	"	"
3716 Sedge	"	"	Open grassy place
3717 Polygonum	"	"	Swampy place
3718 Shepherd's Purse	"	"	"
3719	"	"	"
3720	"	"	"
3721	"	"	Cultivated field
3722 Fern	"	"	Roadside
3723 Juncus	"	"	Damp place
3724	"	"	Uncultivated field
3725	"	"	"
3726	"	"	"
3727	"	"	"
3728	"	"	"
3729	"	"	"
3730	June 4	FCU Campus, Tennis court, Stream border	
3731	"	"	Roadside
3732	"	"	Cultivated Garden
3733	"	A-gio "Village	Border stream
3734	"	"	"
3735	"	"	Grassy hillside
3736	"	"	"
3737	"	"	"
3738	"	"	Uncultivated ground
3739	"	Near A-yong	"
3740	"	"	"
3741 Long Leaf	"	"	Hillside
3742 Fern	"	"	Damp place
3743	"	"	(5-6 ft)
3744 Chickweed	"	"	"
3745	June 5	"	Border, Rice field
By Dr. F. P. Metcalf			
3746	June 5	Ma Moui	Border, Rice field
3747	June 5	"	Grassy border hillside
3748 Ran.			

37

62

1000	1000	1000	1000
900	900	900	900
800	800	800	800
700	700	700	700
600	600	600	600
500	500	500	500
400	400	400	400
300	300	300	300
200	200	200	200
100	100	100	100
0	0	0	0
100	100	100	100
200	200	200	200
300	300	300	300
400	400	400	400
500	500	500	500
600	600	600	600
700	700	700	700
800	800	800	800
900	900	900	900
1000	1000	1000	1000

re

4

X

3747 Ran.	June 5	Ma Maoi	Grassy	Border of Rice field
3748				
3749				
3750 <sup>ee</sup>				
3751 <sup>W</sup>	"	"		Rocky wooded borders
3752	"	"		
3753	"	"		
3754	"	Ma-Ing		Rocky waste places.
3755	"	"		Cinders
3756	"	"		"
3757 Cocum	"	"		Swampy place
3758 Fern	"	"		Rocky hillside
3759 Dodder	"	"		Waste ground
3760 Lepidium	"	"		Cinders- also
3761	"	"		Grassy hillside
3762	"	"		Cultivated
3763				

By Tang Chung Chang and Uong Sing Po

3763	June 8,	Near Hoi Gio,	Hillside	
3764	"	FCU	Roadside	
3765	"	"	"	
3766	"	"	Grassy hillside	
3767	"	"	"	
3768	"	"	Roadside (3-4 ft)	
3769	"	"	Grassy hillside	
3770	"	"	"	
3771	"	"	"	
3772	"	"	"	
3773	"	"	Grassy ground	
3774	"	"	Uncultivated field	
3775	"	"	Wooded hillside 5-6 ft	
3776	"	"	"	(6-7 ft)
3777 Blue Berry	"	"	"	
3778 Willow	"	"	Sandy hillside	
3779 Sedge	"	"	"	
3780 Vine	"	"	"	
3781 Pea flower	"	"	"	
3782 Shepherd's Purse	"	"	"	
3783 Caster oil	"	"	Bare hillside	
3784	"	"	Near field	
3785	"	"	"	
3786	"	"	Wooded hillside (15 ft)	
3787	"	"	" (20-30 ft)	
3788 Rock sage	"	"	Grassy hillside	
3789 Blue violet	"	"	"	
3790 Daisy (cult)	"	"	"	
3791	June 9	"	"	
3792	"	"	"	
3793	"	"	Grassy hillside	
3794	"	"	"	
3795	"	"	Grassy ground near garden	
3796	"	"	"	
3797	"	"	"	
3798	June 10	Hai Gio	Grassy hillside	
3799	"	"	Roadside	

Grassy border of Rice field

June 3, 1931

Rocky waste places

Rocky hillside

Grass

By Tang Chung Chang and Hong Ding Ho

June 3, Near Hot Rio, Hillside

Grassy hillside

Grassy ground  
Uncultivated field  
Wooded hillside 5-6 ft  
5-7 ft

Sandy hillside

Wooded hillside (10 ft)  
Grassy hillside (10-20 ft)

Grassy ground near garden

Grassy hillside

11  
12  
13  
14  
15  
16  
17  
18  
19  
20  
21  
22  
23  
24  
25  
26  
27  
28  
29  
30  
31  
32  
33  
34  
35  
36  
37  
38  
39  
40  
41  
42  
43  
44  
45  
46  
47  
48  
49  
50  
51  
52  
53  
54  
55  
56  
57  
58  
59  
60  
61  
62  
63  
64  
65  
66  
67  
68  
69  
70  
71  
72  
73  
74  
75  
76  
77  
78  
79  
80  
81  
82  
83  
84  
85  
86  
87  
88  
89  
90  
91  
92  
93  
94  
95  
96  
97  
98  
99  
100



100	10/10/1914	1000	1000	1000
101	10/11/1914	1000	1000	1000
102	10/12/1914	1000	1000	1000
103	10/13/1914	1000	1000	1000
104	10/14/1914	1000	1000	1000
105	10/15/1914	1000	1000	1000
106	10/16/1914	1000	1000	1000
107	10/17/1914	1000	1000	1000
108	10/18/1914	1000	1000	1000
109	10/19/1914	1000	1000	1000
110	10/20/1914	1000	1000	1000
111	10/21/1914	1000	1000	1000
112	10/22/1914	1000	1000	1000
113	10/23/1914	1000	1000	1000
114	10/24/1914	1000	1000	1000
115	10/25/1914	1000	1000	1000
116	10/26/1914	1000	1000	1000
117	10/27/1914	1000	1000	1000
118	10/28/1914	1000	1000	1000
119	10/29/1914	1000	1000	1000
120	10/30/1914	1000	1000	1000
121	10/31/1914	1000	1000	1000
122	11/1/1914	1000	1000	1000
123	11/2/1914	1000	1000	1000
124	11/3/1914	1000	1000	1000
125	11/4/1914	1000	1000	1000
126	11/5/1914	1000	1000	1000
127	11/6/1914	1000	1000	1000
128	11/7/1914	1000	1000	1000
129	11/8/1914	1000	1000	1000
130	11/9/1914	1000	1000	1000
131	11/10/1914	1000	1000	1000
132	11/11/1914	1000	1000	1000
133	11/12/1914	1000	1000	1000
134	11/13/1914	1000	1000	1000
135	11/14/1914	1000	1000	1000
136	11/15/1914	1000	1000	1000
137	11/16/1914	1000	1000	1000
138	11/17/1914	1000	1000	1000
139	11/18/1914	1000	1000	1000
140	11/19/1914	1000	1000	1000
141	11/20/1914	1000	1000	1000
142	11/21/1914	1000	1000	1000
143	11/22/1914	1000	1000	1000
144	11/23/1914	1000	1000	1000
145	11/24/1914	1000	1000	1000
146	11/25/1914	1000	1000	1000
147	11/26/1914	1000	1000	1000
148	11/27/1914	1000	1000	1000
149	11/28/1914	1000	1000	1000
150	11/29/1914	1000	1000	1000
151	11/30/1914	1000	1000	1000
152	12/1/1914	1000	1000	1000
153	12/2/1914	1000	1000	1000
154	12/3/1914	1000	1000	1000
155	12/4/1914	1000	1000	1000
156	12/5/1914	1000	1000	1000
157	12/6/1914	1000	1000	1000
158	12/7/1914	1000	1000	1000
159	12/8/1914	1000	1000	1000
160	12/9/1914	1000	1000	1000
161	12/10/1914	1000	1000	1000
162	12/11/1914	1000	1000	1000
163	12/12/1914	1000	1000	1000
164	12/13/1914	1000	1000	1000
165	12/14/1914	1000	1000	1000
166	12/15/1914	1000	1000	1000
167	12/16/1914	1000	1000	1000
168	12/17/1914	1000	1000	1000
169	12/18/1914	1000	1000	1000
170	12/19/1914	1000	1000	1000
171	12/20/1914	1000	1000	1000
172	12/21/1914	1000	1000	1000
173	12/22/1914	1000	1000	1000
174	12/23/1914	1000	1000	1000
175	12/24/1914	1000	1000	1000
176	12/25/1914	1000	1000	1000
177	12/26/1914	1000	1000	1000
178	12/27/1914	1000	1000	1000
179	12/28/1914	1000	1000	1000
180	12/29/1914	1000	1000	1000
181	12/30/1914	1000	1000	1000
182	12/31/1914	1000	1000	1000



Name	Date	Location
3851	June 20	University Campus.
3852	" 29	"
3853	" "	Behind Chemistry Building.
3854	" "	Grassy hillside.
3855	" "	" --5 - 6 ft.
3856	" "	" --8 - 9 ft.
3857	" "	Roadside
3858	" "	"
3859	" "	Grassy ground.
3860	" "	" --6 - 7 ft.
3861	" "	Grassy ground.
3862	July 1	Ngu Dong. On way to Ngu Dong.
3863	" "	" --2 - 3 ft.
3864	" "	Grassy ground.
3865	" "	On top of tree.
3866	" "	Near the temple.
3867	" "	"
3868	" "	Grassy hillside. 5-6 ft.
3869	" "	"
3870	" "	"
3871	" p.m.	Near the temple.
3872	" 6	Moon Temple. Hillside.
3873	" "	" --On the top of tree.
3874	" "	" Rocky hillside
3875	" "	" 5 or 6 feet.
3876	" "	" 7 or 8 feet.
3877	" "	Behind the temple
3878	" "	"
3879	" "	"
3880	" "	Grassy hillside.
3881	" "	"
3882	" "	"
3883	" "	"
3884	" "	On top of rock.
3885	" "	Roadside.
3886	" 7	Hillside. 7-8 ft.
3887	" "	" 8 or 9 ft.
3888	" "	Behind the Temple.
3889	" "	Roadside.
3890	" "	10 feet.
3891	" "	Grassy hillside.
3892	" "	On racks.
3893	" "	"
3894	" "	"
3895	" "	Hillside.
3896	" "	"
3897	" "	"

Location	Date	Time	Value
University Center	10/20	10:00	3881
"	"	"	3882
"	"	"	3883
"	"	"	3884
"	"	"	3885
"	"	"	3886
"	"	"	3887
"	"	"	3888
"	"	"	3889
"	"	"	3890
"	"	"	3891
"	"	"	3892
"	"	"	3893
"	"	"	3894
"	"	"	3895
"	"	"	3896
"	"	"	3897
"	"	"	3898
"	"	"	3899
"	"	"	3900
"	"	"	3901
"	"	"	3902
"	"	"	3903
"	"	"	3904
"	"	"	3905
"	"	"	3906
"	"	"	3907
"	"	"	3908
"	"	"	3909
"	"	"	3910
"	"	"	3911
"	"	"	3912
"	"	"	3913
"	"	"	3914
"	"	"	3915
"	"	"	3916
"	"	"	3917
"	"	"	3918
"	"	"	3919
"	"	"	3920
"	"	"	3921
"	"	"	3922
"	"	"	3923
"	"	"	3924
"	"	"	3925
"	"	"	3926
"	"	"	3927
"	"	"	3928
"	"	"	3929
"	"	"	3930
"	"	"	3931
"	"	"	3932
"	"	"	3933
"	"	"	3934
"	"	"	3935
"	"	"	3936
"	"	"	3937
"	"	"	3938
"	"	"	3939
"	"	"	3940
"	"	"	3941
"	"	"	3942
"	"	"	3943
"	"	"	3944
"	"	"	3945
"	"	"	3946
"	"	"	3947
"	"	"	3948
"	"	"	3949
"	"	"	3950
"	"	"	3951
"	"	"	3952
"	"	"	3953
"	"	"	3954
"	"	"	3955
"	"	"	3956
"	"	"	3957
"	"	"	3958
"	"	"	3959
"	"	"	3960
"	"	"	3961
"	"	"	3962
"	"	"	3963
"	"	"	3964
"	"	"	3965
"	"	"	3966
"	"	"	3967
"	"	"	3968
"	"	"	3969
"	"	"	3970
"	"	"	3971
"	"	"	3972
"	"	"	3973
"	"	"	3974
"	"	"	3975
"	"	"	3976
"	"	"	3977
"	"	"	3978
"	"	"	3979
"	"	"	3980
"	"	"	3981
"	"	"	3982
"	"	"	3983
"	"	"	3984
"	"	"	3985
"	"	"	3986
"	"	"	3987
"	"	"	3988
"	"	"	3989
"	"	"	3990
"	"	"	3991
"	"	"	3992
"	"	"	3993
"	"	"	3994
"	"	"	3995
"	"	"	3996
"	"	"	3997
"	"	"	3998
"	"	"	3999
"	"	"	4000


Name	Date	Location
3898	July 7	Moon Temple. Hillside.
3899	" "	" " -Near Temple.
3900	" "	" " -Behind the Temple.
3901	" "	" " -Roadside.
3902	" "	" " 8 - 9 ft.
3903	" "	" " -5 - 6 ft.
3904	" "	" " -Near Moon Temple Valley.
3905	" "	" " "
3906	" "	" " "
3907	" "	" " 5 or 6 ft.
3908	" "	" " --On rock.
3909	" 8	" " -Grassy hillside.
3910	" "	" " --On rock.
3911	" "	" " -Grassy ground.
3912	" "	" " "
3913	" "	" " "
3914	" "	" " "
3915	" "	" " -Hillside
3916	" "	" " "
3917	" "	" " 8 - 9 ft.
3918	" "	" " 5 - 6 ft.
3919	" "	" " -Grassy ground.
3920	" "	" " --Road side.
3921	" "	" " "
3922	" "	" " "
3923	" "	" " "
3924	" "	" " --Hillside.
3925	" "	" " "
3926	" "	" " --Grassy ground.
3927	" "	" " "
3928	" "	" " "
3929	" "	" " 7 - 8 ft.
3930	" "	" " 4 - 5 ft.
3931	" 9	" " Behind the Temple.
3932	" "	" " "
3933	" "	" " --Stream border.
3934	" "	" " -Grassy ground.
3935	" "	" " Vine behind Temple
3936	" "	" " 7 - 8 ft.
3937	" "	" " Near Temple Valley. 5 - 6 ft.
3938	" "	" " 3 - 9 ft.
3939	" "	" " Damp place
3940	" "	" " -Vine. Near Temple.
3941	" "	" " "
3942	" "	" " -Damp place.
3943	" "	" " Side of Temple.
3944	" "	" " -Uncultivated ground.
3945	" "	" " "
3946	" "	" " -Grassy hillside.
3947	" "	" " 7 - 8 ft.
3948	" "	" " -Wang Bing Gaek. Damp place.

1000	1000	1000	1000
1001	1001	1001	1001
1002	1002	1002	1002
1003	1003	1003	1003
1004	1004	1004	1004
1005	1005	1005	1005
1006	1006	1006	1006
1007	1007	1007	1007
1008	1008	1008	1008
1009	1009	1009	1009
1010	1010	1010	1010
1011	1011	1011	1011
1012	1012	1012	1012
1013	1013	1013	1013
1014	1014	1014	1014
1015	1015	1015	1015
1016	1016	1016	1016
1017	1017	1017	1017
1018	1018	1018	1018
1019	1019	1019	1019
1020	1020	1020	1020
1021	1021	1021	1021
1022	1022	1022	1022
1023	1023	1023	1023
1024	1024	1024	1024
1025	1025	1025	1025
1026	1026	1026	1026
1027	1027	1027	1027
1028	1028	1028	1028
1029	1029	1029	1029
1030	1030	1030	1030
1031	1031	1031	1031
1032	1032	1032	1032
1033	1033	1033	1033
1034	1034	1034	1034
1035	1035	1035	1035
1036	1036	1036	1036
1037	1037	1037	1037
1038	1038	1038	1038
1039	1039	1039	1039
1040	1040	1040	1040
1041	1041	1041	1041
1042	1042	1042	1042
1043	1043	1043	1043
1044	1044	1044	1044
1045	1045	1045	1045
1046	1046	1046	1046
1047	1047	1047	1047
1048	1048	1048	1048
1049	1049	1049	1049
1050	1050	1050	1050

Name	Date	Location
3949	July 13	Wang Bing Gaek. Grassy ground.
3950	" "	" " 9-10 ft.
3952	" "	" " Near Valley.
3953	" "	" " "
3954	" "	" " "
3955	" "	" - Uncultivated ground.
3956	" "	" " - 7-8 ft.
3957	" "	" " "
3958	" "	" - Hillside.
3959	" "	" " "
3960	" "	" " - 5 - 6 ft.
3961	" "	" - In water.
3962	" "	" - Grassy hillside.
3963	" "	" " "
3964	" 14	On Hill near Liu Sai. Across River from Liu Sai.
3965	" "	" " "
3966	" "	" - Road side.
3967	" "	" " "
3968	" "	" - Vine
3969	" "	" - Grassy ground.
3970	" "	" " "
3971	" "	" " "
3972	" "	" " "
3973	" "	" - Hillside.
3974	" "	" - Vine.
3975	" "	" - Hillside. 7-8 ft.
3976	" "	" " "
3977	" "	" " "
3978	" "	" - Grassy ground.
3979	" "	" " "
3980	" "	" - Uncultivated Field.
3981	" "	" " 3 - 4 ft.
3982	" "	" " "
3983	" "	" " "
3984	" "	" " - Vine.
3985	" "	" " "
3986	" "	Wang Bing Gaek. Grassy ground.
3987	" 15	" - hillside.
3988	" "	" " "
3989	" "	" " - Vine.
3990	" "	" - Roadside. 5 - 6 ft.
3991	" "	" - Grassy ground.
3992	" "	" " "
3993	" "	" " "
3994	" "	" " "
3995	" "	" - Grassy hillside.
3996	" "	" " "
3997	" "	" " "
3998	" "	" " - 7-9 ft.
3999	" "	" " "

Project Name	Contract No.	Amount
1. ...	1234	10000
2. ...	1235	12000
3. ...	1236	15000
4. ...	1237	18000
5. ...	1238	20000
6. ...	1239	22000
7. ...	1240	25000
8. ...	1241	28000
9. ...	1242	30000
10. ...	1243	32000
11. ...	1244	35000
12. ...	1245	38000
13. ...	1246	40000
14. ...	1247	42000
15. ...	1248	45000
16. ...	1249	48000
17. ...	1250	50000
18. ...	1251	52000
19. ...	1252	55000
20. ...	1253	58000
21. ...	1254	60000
22. ...	1255	62000
23. ...	1256	65000
24. ...	1257	68000
25. ...	1258	70000
26. ...	1259	72000
27. ...	1260	75000
28. ...	1261	78000
29. ...	1262	80000
30. ...	1263	82000
31. ...	1264	85000
32. ...	1265	88000
33. ...	1266	90000
34. ...	1267	92000
35. ...	1268	95000
36. ...	1269	98000
37. ...	1270	100000







# 207-500

with this year



LIST OF PLANTS

Collected by  
Wang Chung Chang

Summer, 1936

Foochow and Vicinity

Number	Name	Date	Location
4001	Fern	June 29/36	Black Rock Hill (黑石山)
4002	Fern	"	Foochow City, Dam Hillside
4003	<del>野艾草</del>	"	"
4004	Smart weed	"	"
4005	Bamboo Flower	"	Fukien University (福大) Grassy
4006	Climbing Fern	"	Fukien University Hillside
4007	Chick weed	"	"
4008	"	"	2 ft. woody place
4009	"	"	" uncultivated ground
4010	"	"	"
4011	"	"	"
4012	"	"	"
4013	"	"	Damp grassy Hillside
4014	"	"	Grassy Hillside
4015	Creeping Fern	"	"
4016	"	"	"
4017	Fern	"	"
4018	Orchid	"	"
4019	"	"	"
4020	Palm Flower	"	" Cultivated ground
4021	" A. B.	"	"
4021			Black Hill (乌石山)
4022	Cyperus	"	Foochow City Dam Place
4023	Orchid	"	Grassy place
4024	"	"	"50-60 ft cultivated ground
4025	Yellow Sullet (黄鹌菜)	"	"40-50 ft "
4026	"	"	" Grassy Hillside
4027	"	"	"
4028	"	"	Swamp place
4029	Butter-cup	"	" Grassy Hillside
4030	"	"	on rock
4031	"	"	South Park, Foochow,
4032	"	"	cultivated Field
4033	"	"	" "
4034	Vine	"	Grassy Ground
4035	pea	"	cultivated ground
4036	vine	"	Grassy ground
4037	"	"	"
4038	grass	"	In a pool 4-5 ft
4039	"	"	Grassy ground



Tang Chung Chang - -

Number	Name	Date	Location
4040	Grass	July 1	South Park, Soochow; grassy ground
4041	"	"	"
4042	Vine	"	"
4043	"	"	grassy ground
4044	"	"	on a stone wall
4045	"	"	5-6 ft garden
4046	making up	"	handy road side
4047	sedge	"	in a pool
4048	orlander	"	grassy ground
4049	chick weed	"	"
4050	vine	"	"
4051		July 1	Chun San Hill (麓前山)
4052	Tree 60ft	"	Opposite path, 1st press, grassy ground
4053	" 10-10 ft	"	"
4054	" 30 ft	"	"
4055	" 60-70 ft	"	"
4056	" 30-40 ft	"	"
4057	" 30 ft	"	"
4058	"	"	"
4059	"	"	"
4060	"	"	"
4061	"	"	"
4062	"	"	"
4063	"	"	"
4064	M. B.	July 1	"
4065	maple	"	University square, Grassy ground
4066	Weeping willow	"	"
4067	water	"	"
4068	"	"	"
4069	"	"	"
√4070-0	"	"	"
4071	Straw	July 5	Chun San Hill (麓前山) Mantai
4072	berry	"	"
4073	"	"	"
4074	"	"	"
4075	"	"	"
4075	sea	"	"
4077	"	"	"
4078	"	"	"
4079	"	"	"
4080	"	"	"
4081	"	"	"
4082	dairy	"	"
4083	"	"	"
4084	"	"	"

Handwritten title or header at the top of the page.

Date	Description	Amount	Balance
1880	Jan 1		
	Feb 1		
	Mar 1		
	Apr 1		
	May 1		
	Jun 1		
	Jul 1		
	Aug 1		
	Sep 1		
	Oct 1		
	Nov 1		
	Dec 1		
	Total		

0-10



Yang Chung Cheng -3-

Number	Name	Date	Location
4084	Sairy	"	Chun San Shan (大沙山) Nantai
4085	Sairy	"	Hillside near F. S. Wan College
4086	Sairy	"	" Grassy Hillside
4087	Smilax	"	"
4088	"	"	"
4089	"	"	"
4090	"	"	"
4091	"	"	"
4092	"	"	"
4093	"	"	"
4094	"	"	"
4095	"	"	"
4096	"	"	"
4097	"	"	"
4098	"	"	30-30ft
4099	fig	"	15 ft
4100	"	"	20 ft
4101	"	"	10 ft
4102	"	"	15 ft
4103	gave	"	"
4104	"	"	"
4105	"	"	"
4106	20-30 ft Jun 6	June 6	Black rock Hill, Foochow city, same place
4107	vine	"	"
4108	Vine	"	"
4109	Vine	"	"
4110	15 ft.	"	"
4111	15-20 ft	"	grassy ground
4112	Climbing fern	"	on rock
4113	14-16 ft	"	grassy place
4114	plum 30 ft	"	"
4115	"	"	"
4116	"	"	"
4117	"	"	"
4118	"	"	deep shady place
4119	potat	"	grassy hillside
4120	rose	"	"
4121	"	"	"
4122	potato	"	"
4123	white cedar	"	Normal School - Primary 6e art
4124	vine	"	Black rock hill -
4125	"	30 ft	Grassy Camp.
4126	"	35-40 ft	"
4127	"	"	Black rock hill, Normal school, school ground
4128	木 10 ft	"	grassy ground
4129	20 ft.	"	"
4130	"	"	"

1900 (1-23) ...  
1901 ...  
1902 ...  
1903 ...  
1904 ...  
1905 ...  
1906 ...  
1907 ...  
1908 ...  
1909 ...  
1910 ...

1911 ...  
1912 ...  
1913 ...  
1914 ...  
1915 ...  
1916 ...  
1917 ...  
1918 ...  
1919 ...  
1920 ...  
1921 ...  
1922 ...  
1923 ...  
1924 ...  
1925 ...  
1926 ...  
1927 ...  
1928 ...  
1929 ...  
1930 ...  
1931 ...  
1932 ...  
1933 ...  
1934 ...  
1935 ...  
1936 ...  
1937 ...  
1938 ...  
1939 ...  
1940 ...  
1941 ...  
1942 ...  
1943 ...  
1944 ...  
1945 ...  
1946 ...  
1947 ...  
1948 ...  
1949 ...  
1950 ...

1951 ...  
1952 ...  
1953 ...  
1954 ...  
1955 ...  
1956 ...  
1957 ...  
1958 ...  
1959 ...  
1960 ...  
1961 ...  
1962 ...  
1963 ...  
1964 ...  
1965 ...  
1966 ...  
1967 ...  
1968 ...  
1969 ...  
1970 ...  
1971 ...  
1972 ...  
1973 ...  
1974 ...  
1975 ...  
1976 ...  
1977 ...  
1978 ...  
1979 ...  
1980 ...  
1981 ...  
1982 ...  
1983 ...  
1984 ...  
1985 ...  
1986 ...  
1987 ...  
1988 ...  
1989 ...  
1990 ...  
1991 ...  
1992 ...  
1993 ...  
1994 ...  
1995 ...  
1996 ...  
1997 ...  
1998 ...  
1999 ...  
2000 ...

TUNG CHUNG GUANG -1-

Number	Name	Date	Location
4131	Parrel vein	July 30	Black rock Hill, Normal school campus A tree from Japan Ex. 1931 known as favorite tree of Japanese king
4132	梧桐 Wu tun	"	Phenix tree, 40 <del>ft</del> ft.
4133	tree	"	" grassy hillside
4134	"	"	"
4135	Bamboo flower	"	"
4136	grass	July 11	Hillsides near V.M.C. upper bridge
4137	vine	"	outside of west gate, grassy hillside
4138	vine	"	"
4139	20-25 ft	"	" rocky hillside
4140	pea flower	"	" grassy hillside
4141	"	"	"
4142	"	"	"
4143	"	"	"
4144	"	"	"
4145	"	"	"
4146	"	"	"
4147	"	"	"
4148	"	"	"
4149	sedge	"	"
4150	"	"	"
4151	"	"	"
4152	"	"	"
4153	"	"	"
4154	oliver	"	"
4155	vine	"	"
4156	"	"	"
4157	"	"	"
4158	wild fig	"	"
4159	"	"	"
4160	"	"	"
4161	"	"	"
4162	willow 15-20ft	"	"
4163	"	"	"
4164	paper silver 30ft	"	"
4165	"	"	"
4166	" three ft.	"	"
4167	"	"	"
4168	"	"	open field outside of west gate.
4169	"	"	road side near
4170	"	"	open field.



Pang Chung Chang -5-

Number	Name	Date	Location
4171	vine	July 11	Upper bridge, Outside of ...
4172	caterpillar	"	road side open field
4173	"	"	"
4174	"	"	"
4175	"	"	"
4176	"	"	"
4177	"	"	"
4178	白蕨 25ft	"	"
4179	20 ft	July 14	Y.M.C.A. Nantai, Foochow
4180	"	"	Grassy campus
4181	15 ft	"	"
4182	10-13 ft	"	"
4183	15 ft	"	"
4184	20 ft	"	"
4185	15 ft	"	"
4186	"	"	"
4187	element	July 10	"
4188	" shrub 10 ft	"	"
4189	vine	"	Black rock hill, grassy hillside
4190	"	"	"
4191	"	"	"
4192	-----	"	creeping form - lying on rock,
4193	vine	"	grassy hillside
4194	fern	"	"
4195	"	"	"
4196	"	"	On the wall
4197	vine	"	grassy hillside
4198	" 30 ft	"	"
4199	"	"	"
4200	"	"	"
4201	" 20 ft	"	"
4202	vine	"	"
4203	fern	"	"
4204	-----	"	Yu Shan - Foochow city (戚公祠)
4205	"	"	Uncultivated ground
4206	grassy	"	rocky grassy hillside
4207	20ft	"	"
4208	"	"	"
4209	"	"	"
4210	-----	"	Temple of general Chi grassy campus
4211	"	"	"
4212	"	"	"
4213	pomelo 30 ft	"	"
4214	"	"	"
4215	-----	"	on rock

Date	Description	Amount
Jan 1	Balance forward	100.00
Jan 5	Received from A. B.	25.00
Jan 10	Received from C. D.	15.00
Jan 15	Received from E. F.	30.00
Jan 20	Received from G. H.	20.00
Jan 25	Received from I. J.	10.00
Jan 30	Received from K. L.	5.00
Feb 1	Received from M. N.	12.00
Feb 5	Received from O. P.	8.00
Feb 10	Received from Q. R.	6.00
Feb 15	Received from S. T.	4.00
Feb 20	Received from U. V.	3.00
Feb 25	Received from W. X.	2.00
Feb 30	Received from Y. Z.	1.00
Mar 1	Received from AA. BB.	1.00
Mar 5	Received from CC. DD.	1.00
Mar 10	Received from EE. FF.	1.00
Mar 15	Received from GG. HH.	1.00
Mar 20	Received from II. JJ.	1.00
Mar 25	Received from KK. LL.	1.00
Mar 30	Received from MM. NN.	1.00
Apr 1	Received from OO. PP.	1.00
Apr 5	Received from QQ. RR.	1.00
Apr 10	Received from SS. TT.	1.00
Apr 15	Received from UU. VV.	1.00
Apr 20	Received from WW. XX.	1.00
Apr 25	Received from YY. ZZ.	1.00
Apr 30	Received from AA. BB.	1.00
May 1	Received from CC. DD.	1.00
May 5	Received from EE. FF.	1.00
May 10	Received from GG. HH.	1.00
May 15	Received from II. JJ.	1.00
May 20	Received from KK. LL.	1.00
May 25	Received from MM. NN.	1.00
May 30	Received from OO. PP.	1.00
Jun 1	Received from QQ. RR.	1.00
Jun 5	Received from SS. TT.	1.00
Jun 10	Received from UU. VV.	1.00
Jun 15	Received from WW. XX.	1.00
Jun 20	Received from YY. ZZ.	1.00
Jun 25	Received from AA. BB.	1.00
Jun 30	Received from CC. DD.	1.00
Jul 1	Received from EE. FF.	1.00
Jul 5	Received from GG. HH.	1.00
Jul 10	Received from II. JJ.	1.00
Jul 15	Received from KK. LL.	1.00
Jul 20	Received from MM. NN.	1.00
Jul 25	Received from OO. PP.	1.00
Jul 30	Received from QQ. RR.	1.00
Aug 1	Received from SS. TT.	1.00
Aug 5	Received from UU. VV.	1.00
Aug 10	Received from WW. XX.	1.00
Aug 15	Received from YY. ZZ.	1.00
Aug 20	Received from AA. BB.	1.00
Aug 25	Received from CC. DD.	1.00
Aug 30	Received from EE. FF.	1.00
Sep 1	Received from GG. HH.	1.00
Sep 5	Received from II. JJ.	1.00
Sep 10	Received from KK. LL.	1.00
Sep 15	Received from MM. NN.	1.00
Sep 20	Received from OO. PP.	1.00
Sep 25	Received from QQ. RR.	1.00
Sep 30	Received from SS. TT.	1.00
Oct 1	Received from UU. VV.	1.00
Oct 5	Received from WW. XX.	1.00
Oct 10	Received from YY. ZZ.	1.00
Oct 15	Received from AA. BB.	1.00
Oct 20	Received from CC. DD.	1.00
Oct 25	Received from EE. FF.	1.00
Oct 30	Received from GG. HH.	1.00
Nov 1	Received from II. JJ.	1.00
Nov 5	Received from KK. LL.	1.00
Nov 10	Received from MM. NN.	1.00
Nov 15	Received from OO. PP.	1.00
Nov 20	Received from QQ. RR.	1.00
Nov 25	Received from SS. TT.	1.00
Nov 30	Received from UU. VV.	1.00
Dec 1	Received from WW. XX.	1.00
Dec 5	Received from YY. ZZ.	1.00
Dec 10	Received from AA. BB.	1.00
Dec 15	Received from CC. DD.	1.00
Dec 20	Received from EE. FF.	1.00
Dec 25	Received from GG. HH.	1.00
Dec 30	Received from II. JJ.	1.00


  
 Received of the above  
 for the sum of \$100.00  
 in full payment of  
 the account of  
 the above named  
 party.  
 This receipt is  
 given in full  
 satisfaction of  
 the account of  
 the above named  
 party.  
 Witness my hand  
 and seal this  
 30th day of  
 December 1887.  
 J. W. Smith  
 Cashier

Tang Chung Chung -6-

Number	Name	Date	Location
4216	Penniset	July 15	Near Top of the Hill rocky and
4217	"	"	" " " " " " " "
4218	"	"	" " " " " " " "
4219	" 30 ft	"	" " " " " " " "
4220	cutch fly	"	" " " " " " " "
4221	"	"	" " " " " " " "
4222	"	"	" " " " " " " "
4223	"	"	" " " " " " " "
4224	"	"	" " " " " " " "
4225	"	"	" " " " " " " "
4226	rose	"	" " " " " " " "
4227	"	"	" " " " " " " "
4228	Bamboo perch	July 18:--	Ngao San Hon Island
4229	Grass vine	"	Nantai Island
4230	雜草花	"	" Slope, swampy hillside
4231	langrang	"	" " " " " " " "
4232	daisy	"	" " " " " " " "
4233	"	"	" " " " " " " "
4234	50 ft	"	" " " " " " " "
4235	-----	-----	-----swampy" place
4236	-----	-----	-----" " " " " " " "
4237	-----	-----	-----grassy" hillside
4238	40 ft	"	" " " " " " " "
4239	vine	"	" " " " " " " "
4240	" 40 ft	"	" " " " " " " "
4241	"	"	" " " " " " " "
4242	"	"	" " " " " " " "
4243	"	"	" " " " " " " "
4244	grass	"	" " " " " " " "
4245	"	"	" " " " " " " "
4246	"	"	" " " " " " " "
4247	"	"	" " " " " " " "
4248	"	"	" " " " " " " "
4249	"	"	" " " " " " " "
4250	"	"	" " " " " " " "
4251	"	"	" " " " " " " "
4252	"	"	" " " " " " " "
4253	"	"	" " " " " " " "
4254	-----	-----	-----Y.M.C.A.
4255	-----	July 20	" " " " " " " "
4256	-----	"	" " " " " " " "
4257	-----	"	" " " " " " " "
4258	Palm Flower	"	Chon San Sun, Nantai Island
4259	" 15 ft	"	" " " " " " " "
4260	" 12 ft	"	" " " " " " " "
4261	" 7-8 ft	"	" " " " " " " "
4262	" 50-60 ft	"	" " " " " " " "





Number	Name	Date	Location
4263	Vine	July 20	Chou Pan Pan, Hantai Island
4264	"	"	Near Trinity College,
4265	"	"	Foreign grave yard (in water)
4266	Palm Flower	"	"
4267	"	"	"
4268	"	"	"
4269	"	"	"
4270	Mango	"	"
4271	" <del>666</del>	"	-----Cultivated ground
4272	"	"	"
4273	"	"	-----球1集
4274	"	"	"
4275	50 ft	"	"
4276	15 ft	"	"
4277	35 ft	"	"
4278	"	"	"
4279	"	"	"
4280	"	"	"
4281	sedge	"	-----near water
4282	daisy	"	"
4283	grass	"	-----cultivated ground
4284	"	"	-----grassy hillside
4285	"	"	"
4286	"	"	-----cultivated ground
4287	bean	"	"
4288	"	July 23	-----大廟山-----Su Hsu Shan
4289	"	"	near water
4290	"	"	-----swampy place
4291	"	"	"
4292	"	"	"
4293	"	"	"
4294	"	"	-----cultivated garden
4295	"	"	-----grassy roadside
4296	"	"	"
4297	"	"	"
4298	"	"	-----grassy ground
4299	"	"	"
4300	"	"	"
4301	"	"	-----grassy hillside
4302	"	"	"
4303	"	"	"
4304	"	"	"
4305	"	"	"
4306	"	"	"
4307	"	"	"
4308	"	"	"
4309	"	"	"
4310	"	"	"

- 7 -

Date	Description	Particulars	Amount	Balance
1910				
Jan 1	Balance			
Jan 2				
Jan 3				
Jan 4				
Jan 5				
Jan 6				
Jan 7				
Jan 8				
Jan 9				
Jan 10				
Jan 11				
Jan 12				
Jan 13				
Jan 14				
Jan 15				
Jan 16				
Jan 17				
Jan 18				
Jan 19				
Jan 20				
Jan 21				
Jan 22				
Jan 23				
Jan 24				
Jan 25				
Jan 26				
Jan 27				
Jan 28				
Jan 29				
Jan 30				
Jan 31				
Feb 1				
Feb 2				
Feb 3				
Feb 4				
Feb 5				
Feb 6				
Feb 7				
Feb 8				
Feb 9				
Feb 10				
Feb 11				
Feb 12				
Feb 13				
Feb 14				
Feb 15				
Feb 16				
Feb 17				
Feb 18				
Feb 19				
Feb 20				
Feb 21				
Feb 22				
Feb 23				
Feb 24				
Feb 25				
Feb 26				
Feb 27				
Feb 28				
Feb 29				
Mar 1				
Mar 2				
Mar 3				
Mar 4				
Mar 5				
Mar 6				
Mar 7				
Mar 8				
Mar 9				
Mar 10				
Mar 11				
Mar 12				
Mar 13				
Mar 14				
Mar 15				
Mar 16				
Mar 17				
Mar 18				
Mar 19				
Mar 20				
Mar 21				
Mar 22				
Mar 23				
Mar 24				
Mar 25				
Mar 26				
Mar 27				
Mar 28				
Mar 29				
Mar 30				
Mar 31				

Plant Catalog - 5 -

Number	Name	Date	Locality
4311	Fern	July 26	Black-...
4312	Smart weed	"	"
4313	"	"	"
4314	" 20 ft	"	"
4315	" 15 ft	"	"
4316	" 25-35 ft	"	"
4317	"	"	"
4318	" 20 ft	"	"
4319	" 20-25 ft	"	"
4320	" 5-7 ft	"	"
4321	"	"	"
4322	Golden-hair-fern	"	"
4323	Fern	"	"
4324	" 7-10 ft	"	"
4325	" 20 ft	"	"
4326	" 15 ft	"	"
4327	" 10-12 ft	"	"
4328	" 20 ft	"	"
4329	" 15 ft	"	"
4330	" 25-35 ft	"	"
4331	"	"	cultivated garden
4332	"	"	"
4333	"	"	"
4334	"	"	grassy hillside
4335	"	"	"
4336	" 20-25 ft	"	clump wooded hillside
4337	" 5-6 ft	"	"
4338	Fern	"	"
4339	Wild rose	"	"
4340	" 20-25 ft	"	"
4341	"	"	"
4342	Fern	"	"
4343	"	"	"
4344	" 15 ft	"	"
4345	"	"	"
4346	"	"	"
4347	"	"	"
4348	"	"	cultivated garden
4349	Water pine	"	wood field
4350	Vine	"	"
4351	"	"	"
4352	"	"	"
4353	Tree	July 27	West Lake Park
4354	Tree 25-40 ft	"	Outside of west gate
4355	White Cedar 25-30 ft	"	Grassy hillside
4356	Gamboge 40-50 ft	"	"
4357	15 ft	"	"
4358	Calamagrostis	"	"
4359	" 20-30 ft	"	"
4360	" 15 ft	"	"

Date	Description	Debit	Credit	Balance
1880 Jan 1	Balance forward			
Jan 5	...			
Jan 10	...			
Jan 15	...			
Jan 20	...			
Jan 25	...			
Jan 30	...			
Feb 1	...			
Feb 5	...			
Feb 10	...			
Feb 15	...			
Feb 20	...			
Feb 25	...			
Feb 30	...			
Mar 1	...			
Mar 5	...			
Mar 10	...			
Mar 15	...			
Mar 20	...			
Mar 25	...			
Mar 30	...			
Apr 1	...			
Apr 5	...			
Apr 10	...			
Apr 15	...			
Apr 20	...			
Apr 25	...			
Apr 30	...			
May 1	...			
May 5	...			
May 10	...			
May 15	...			
May 20	...			
May 25	...			
May 30	...			
Jun 1	...			
Jun 5	...			
Jun 10	...			
Jun 15	...			
Jun 20	...			
Jun 25	...			
Jun 30	...			
Jul 1	...			
Jul 5	...			
Jul 10	...			
Jul 15	...			
Jul 20	...			
Jul 25	...			
Jul 30	...			
Aug 1	...			
Aug 5	...			
Aug 10	...			
Aug 15	...			
Aug 20	...			
Aug 25	...			
Aug 30	...			
Sep 1	...			
Sep 5	...			
Sep 10	...			
Sep 15	...			
Sep 20	...			
Sep 25	...			
Sep 30	...			
Oct 1	...			
Oct 5	...			
Oct 10	...			
Oct 15	...			
Oct 20	...			
Oct 25	...			
Oct 30	...			
Nov 1	...			
Nov 5	...			
Nov 10	...			
Nov 15	...			
Nov 20	...			
Nov 25	...			
Nov 30	...			
Dec 1	...			
Dec 5	...			
Dec 10	...			
Dec 15	...			
Dec 20	...			
Dec 25	...			
Dec 30	...			

Tung Chong Mang -9-

Number	Name	Date	Location
4361	Daisy	July 27	West Lake Park ( )
4362	15 ft	"	" Outside of west gate
4363	Vine	"	" Grassy Hillside
4364	"	"	"
4365	10-20 ft	"	"
4366	30 ft	"	"
4367	15-20 ft	"	"
4368	10 ft	"	"
4369	Willow 12 ft	"	"
4370	" 12 ft	"	"
4371	"	"	"
4372	"	"	"
4373	"	"	"
4374	10 ft	"	"
4375	15-20 ft	"	"
4376	25 ft	"	"
4377	Napple 10-13 ft	"	"
4378	20 ft	"	"
4379	grow to be 10 ft	"	"
4380	20 ft	"	"
4381	10 ft	"	"
4382	30 ft	"	"
4383	30 ft	"	"
4384	"	"	"
4385	"	"	"
4386	"	"	"
4387	25 ft	"	"
4388	Grass	July 28	Chon Son
4389	Wild pear	"	" Grassy Campus
4390	Vine	"	"
4391	30-35 ft	"	"
4392	Gamboge 10 ft	"	"
4393	House hip	"	"
4394	"	"	"
4395	"	"	"
4396	15 ft	"	"
4397	20 ft	"	"
4398	"	"	"
4399	"	"	"
4400	50 ft	"	"
4401	25-30ft	"	"
4402	Toy	"	"
4403	"	"	"
4404	Vine	"	"
4405	Willow	July 29	Uong Chong Outside of water gate,
4406	10 ft	"	" near ricefield
4407	Quart wood	"	"
4408	"	"	"
4409	15-20 ft	"	"
4410	Orchard	"	"

The following is a list of names and their corresponding numbers, arranged in a grid-like structure. The text is handwritten and appears to be a record or index.

Column 1	Column 2	Column 3	Column 4
1	2	3	4
5	6	7	8
9	10	11	12
13	14	15	16
17	18	19	20
21	22	23	24
25	26	27	28
29	30	31	32
33	34	35	36
37	38	39	40
41	42	43	44
45	46	47	48
49	50	51	52
53	54	55	56
57	58	59	60
61	62	63	64
65	66	67	68
69	70	71	72
73	74	75	76
77	78	79	80
81	82	83	84
85	86	87	88
89	90	91	92
93	94	95	96
97	98	99	100

The text is arranged in a grid-like structure with approximately 10 columns and 10 rows. The handwriting is somewhat faded and difficult to read, but the overall layout suggests a list or index of names and numbers.

Tung Chung Chan -12-

Number	Name	Date	Location
4411		July 25	Tung Chung, near water gate, near ricefield,
4412		"	" cultivate ground
4413	"	"	"
4414	"	"	"
4415	"	"	" cultivate ground
4416	Vine	"	"
4417	Grass	"	near ricefield
4418	Verbena	"	"
4419	Grass,	"	"
4420	Grass	"	"
4421	For Tail	"	near rice field
4422	"	"	"
4423	Grass	"	10 ft
4424	"	"	"
4425	Small wood	"	"
4426	"	"	"
4427	"	"	"
4428	" 20 ft	"	"
4429	"	"	"
4430	Sheep stool	"	"
4431	10 ft	"	"
4432	"	"	"
4433	"	"	"
4434	"	"	"
4435	"	"	"
4436	Grass	July 30	Yang Tau Shan
4437	Vine	"	Outside North gate, Tsochung City,
4438	Fern	"	Grassy hillside, near city
4439	"	"	walls
4440	"	"	"
4441	Sunax	"	"
4442	15-16 ft	"	"
4443	20 ft	"	"
4444	20 ft	"	"
4445	Fern	"	"
4446	Fern	"	"
4447	Vine	"	"
4448	" 10 ft	"	"
4449	"	"	"
4450	"	"	"
4451	20 ft	"	"
4452	"	"	near city wall
4453	"	"	"
4454	"	"	"
4455	Fern	"	"

THE [illegible] [illegible]



16



Tang Shing Chung -11-

Number	Name	Date	Location
4456	Fern	July 30	Yang San Shun
4457	"	"	" Outside North Gate, City,
4458	"	"	Ordway Hillsides
4459	"	"	"
4460	"	"	"
4461	"	"	"
4462	-----	-----	-----
4463	-----	-----	-----
4464	-----	-----	-----
4465	-----	-----	-----
4466	-----	-----	-----
4467	Fern	-----	-----
4468	-----	-----	-----
4469	-----	-----	-----
4470	-----	-----	-----
4471	Sedge	-----	-----
4472	Grass	-----	-----
4473	-----	-----	-----
4474	-----	-----	-----
4475	Sedge	-----	-----
4476	30-35 ft	-----	-----
4477	35-40 ft	-----	-----
4478	30-35 ft	-----	-----
4479	-----	-----	-----
4480	Fern	-----	-----
4481	Fern	-----	-----
4482	-----	-----	-----
4483	Sedge	-----	-----
4484	St. John's wort.	-----	-----
4485	Sedge	-----	-----
4486	Sedge	-----	-----
4487	Sedge	-----	-----
4488	Sedge	-----	-----
4489	Sedge	-----	-----
4490	Sedge	-----	-----
4491	"	-----	-----
4492	"	-----	-----
4493	"	-----	-----
4494	"	-----	-----
4495	"	-----	-----
4496	"	-----	-----
4497	Smart weed	-----	-----
4498	-----	-----	-----

THE UNIVERSITY OF CHICAGO

LIBRARY

1911

1911

Author	Title	Date
[Faint text]	[Faint text]	[Faint text]
[Faint text]	[Faint text]	[Faint text]
[Faint text]	[Faint text]	[Faint text]
[Faint text]	[Faint text]	[Faint text]
[Faint text]	[Faint text]	[Faint text]
[Faint text]	[Faint text]	[Faint text]
[Faint text]	[Faint text]	[Faint text]
[Faint text]	[Faint text]	[Faint text]
[Faint text]	[Faint text]	[Faint text]
[Faint text]	[Faint text]	[Faint text]
[Faint text]	[Faint text]	[Faint text]
[Faint text]	[Faint text]	[Faint text]
[Faint text]	[Faint text]	[Faint text]
[Faint text]	[Faint text]	[Faint text]
[Faint text]	[Faint text]	[Faint text]
[Faint text]	[Faint text]	[Faint text]
[Faint text]	[Faint text]	[Faint text]
[Faint text]	[Faint text]	[Faint text]

Tang Chung Chung -12-

Number	Name	Date	Location
4498		Aug. 4	Ghon San Shan, Hillside near
4499		"	"
4500		"	"
4501	Vine	"	Shady Hillside
4502		"	near cultivated field
4503		"	"
4504	3-4 ft	"	"
4505		"	"
4506		"	road side
4507	Vine	"	"
4508		"	"
4509		"	"
4510		"	"
4511	"	"	near Hillside
4512	"	"	"
4513	"	"	"
4514	Vine	"	"
4515	"	"	"
4516	Small weed	"	"
4517	rainbow	"	"
4518	"	"	"
4519	"	Aug. 5	Yunnan Christian University
4520	"	"	University grounds
4521		"	"
4522		"	"
4523		"	"
4524	Grass	"	"
4525	"	"	"
4526	Cyano	"	"
4527	Lily	"	"
4528	"	"	"
4529	"	"	"
4530	" 3-4 ft	"	"
4531		"	"
4532		"	"
4533		"	"
4534		"	"
4535		"	"
4536		"	"
4537		"	"
4538		"	"
4539	30-35	Aug. 6	Black rock Hill,
4540		"	"
4541	Fern	"	"
4542	"	"	"
4543	" 5-6 ft	"	"
4544	" 30 ft	"	"
4545	Vine	"	"

THE HISTORY OF THE

... ..

... ..

... ..

... ..

... ..

... ..

... ..

... ..

... ..

... ..

Number	Name	Date	Location
4546	Vine-----	1951	Black sand hill
4547	"	"	"
4548	" 5-6 ft	"	"
4549	"	"	"
4550	Waxwood 40-50 ft	"	"
4551	Bamboo 8-12 ft	"	"
4552	"	"	"
4553	Fern	"	"
4554	"	"	"
4555	Vine	"	"
4556	"	"	"
4557	"	"	"
4558	"	"	"
4559	" 10-12 ft	"	"
4560	"	"	"
4561	"	"	"
4562	" 40 ft	"	"
4563	-----	"	"
4564	White fragrant flower	"	Foodora City, Hillside Cedars
4565	"	"	Novel School, Grassy Hillside
4566	Fern	"	"
4567	"	"	"
4568	"	"	"
4569	20 ft	"	"
4570	40 ft	"	"
4571	-----	"	"
4572	Grass	"	Top grassy Hillside
4573	"	"	"
4574	" 5 ft	"	"
4575	Catch fly	"	"
4576	"	"	"
4577	"	"	"
4578	Vine	"	"
4579	" 30 ft	"	"
4580	"	"	"
4581	Maple 5-6 ft-----	"	Cultivated
4582	"	"	"
4583	"	"	"
4584	"	"	"
4585	"	"	"
4586	Palm	"	"
4587	"	"	"
4588	-----	"	"
4589	Vine	"	Cultivated
4590	"	"	"

Handwritten title at the top of the page, possibly a name or date.

(1) [Faint handwritten text, possibly a list or notes]

[Faint handwritten text, possibly a list or notes]

[Faint handwritten text, possibly a list or notes]

[Faint handwritten text, possibly a list or notes]

Vertical column of text on the right side of the page, possibly a list or index.

Tung Chung Chung -14-

Number	Name	Date	Location
4591		1951.11	La-Ting, Chou San San
4592			
4593			
4594	Falshe Tree 45 ft-high	1951.11	La-Ting, Chou San San
4595	Vine	"	"
4596	"	"	"
4597	"	"	"
4598	"	"	"
4599	Scops	"	"
4600	Wild Pig	"	"
4601	"	"	"
4602	"	"	"
4603	Fern	"	"
4604	Grass	"	"
4605	"	"	"
4606	"	"	"
4607	"	"	"
4608	"	"	"
4609	Small wood	"	"
4610	Green Fern	"	"
4611	CHACK wood	"	"
4612	Small wood	"	"
4613	"	"	"
4614	Sedge	"	"
4615	"	"	"
4616	"	"	"
4617	"	"	"
4618	"	"	"
4619	" 50 ft	"	"
4620	" 25 ft	"	"
4621	Fox Tail	"	"
4622	"	"	"
4623	"	"	"
4624	" Fern	"	"
4625	"	"	"
4626	"	"	"
4627	"	"	"
4628	"	"	"
4629	"	"	"
4630	Sedge	"	"

*near garden*

*ground*

*to ground*





Tang Chung Chang -11-

Number	Name	Date	Location	<i>some type</i>
4631		Aug. 17		
4632		"	"	sandy ground of
4633		"	"	organic growth
4634		"	"	"
4635		"	"	"
4636		"	"	"
4637	wild fig	"	"	"
4638		"	"	"
4639		"	"	"
4640	yellow hemp	"	"	"
4641	Guava tree	"	"	"
4642	Black hemp	"	"	"
4643	smartweed	Aug. 18		Sing Shan
4644	cock's comb	"	"	"
4645		"	"	"
4646	wild rose	"	"	"
4647		"	"	"
4648	climbing fern	"	"	"
4649		"	"	"
4650		"	"	"
4651	vine	"	"	"
4652		"	"	"
4653		"	"	"
4654		"	"	"
4655	tree of life	"	"	"
4656	Smilax	"	"	"
4657	Fern	"	"	"
4658	"	"	"	"
4659		"	"	"
4660		"	"	"
4661	"	"	"	"
4662	Vine	"	"	"
4663	WFO fr	Aug. 26		Go-ai-san <i>Fordham</i>
4664				Chang, Williams
4665		"	"	"
4666		"	"	"
4667		"	"	"
4668				on ground
4669		"	"	"
4670		"	"	"
4671		"	"	"
4672		"	"	"
4673		"	"	"
4674		"	"	"
4675		"	"	"
4676		"	"	"

MEMORANDUM FOR THE RECORD

TO : [Illegible]

FROM : [Illegible]

SUBJECT : [Illegible]

[Illegible text follows, including several paragraphs of a memorandum and a list of names or dates on the right side.]

Hang Chung Chang -16-

Number	Name	Date	Location
4677	Vine	Aug. 26	高蓋山 grassy hillside
4678	"	"	"
4679	"	"	"
4680	"	"	"
4681	"	"	"
4682	"	"	"
4683	Fern	"	"
4684	" 65--25 ft	"	shady cave
4685	Plume tree 20 ft	Aug 28	美沙村 Hsi Sui Village
4686	寄生 on plume tree	"	cultivated garden
4687	" 15 ft	"	"
4688	石榴 25ft	"	"
4689	斜梨 15 ft	"	"
4690	元竹 10-12 ft	"	"
4691	月桂 7-10 ft	"	"
4692	Fig Tree 20 ft	"	night "
4693	春來香 (vine)	"	"Fragrant of the/ "
4694	Silberry Tree 25-30ft	"	"
4695	槐花 25 ft	"	"
4696	" 15-18 ft	"	Hsi Sui Shan-
4697	" 20 "	"	Long Hoary colored hillside
4698	秋石 8-10 ft	"	"
4699	" 10-12 ft	"	"
4700	Grass	"	"
4701	" 10 ft	"	"
4702	Fern	"	"
4703	Maiden Hair Fern	"	"
4704	"	"	"
4705	" 10-12 ft	"	"
4706	" 7-10 ft	"	"
4707	"	"	"
4708	" 5 ft	"	"
4709	Grass	"	"
4710	" 25 ft	"	"
4711	" 30 ft	"	"
4712	"	"	Hsi Sui Village near field
4713	" 10 ft	"	"
4714	Grass	"	"
4715	汶菜	"	"
4716	"	"	"
4717	"	"	"
4718	"	"	"
4719	White Aster	"	"-----stream border
4720	Yellow Aster	"	"

Handwritten title or header text at the top center of the page.

A large table with multiple columns and rows, containing handwritten entries. The table is organized into sections by horizontal dashed lines. Some entries include numerical values and handwritten text in various colors (black, blue, red).

Handwritten text in the upper left section of the table.

Handwritten text in the middle left section of the table.

Handwritten text in the middle right section of the table, including a large blue mark.

Handwritten text in the lower middle section of the table.

Handwritten text in the lower left section of the table.

Handwritten text in the lower right section of the table, including a large blue mark.

Handwritten text at the bottom right of the table.

Tang Chung Chang -17-

Number	Name	Date	Location
4721		Aug. 28	Hai Sui Village, grassy hillside
4722	菜椒	"	cultivated garden
4723	Vetch	"	grassy hillside
4724	"	"	"
4725	"	"	"
4726	"	"	"
4727	"	"	"
4728	Smart weed	"	"
4729	Vine	Aug. 29	Chon San Shan, grassy hillside
4730	菜椒	"	"
4731	"	"	"
4732	"	"	"
4733	Fox Tail	Sept 1.	長蛇洋 near 上渡 Sung-Do
4734	"	"	grassy roadside
4735	"	"	"
4736	"	"	"
4737	"	"	"
4738	"	"	"
4739	" 4 ft	"	grave yard
4740	"	"	"
4741	"	"	"
4742	"	"	"
4743	Vine	"	road side
4744	"	"	"
4745	"	"	Hong-Hung-die
4746	Grass	"	"
4747	Bamboo Flower	Sept 3	鳳凰裏 上鏡
4748	"	"	field (rice)
4749	"	"	grassy hillside
4750	Vine	"	near field
4751	"	"	rice field
4752	Water Fern	"	stream border
4753	Wild Fig	"	Grassy ground
4754	Sedge	"	"
4755	"	"	near field
4756	"	"	"
4757	"	"	"
4758	Grass	"	"
4759	Smart weed	"	damp place
4760	vine	"	grassy ground
4761	13-15 ft.	"	"
4762	Willow 20-25 ft	"	"
4763	Finger grass	"	"
4764	Vine	"	"
4765	" 30 ft	"	"
4766	" 10-15 ft	"	stream border

Date	Description	Amount
1912	[Faint handwritten text]	[Faint handwritten text]
1912	[Faint handwritten text]	[Faint handwritten text]
1912	[Faint handwritten text]	[Faint handwritten text]
1912	[Faint handwritten text]	[Faint handwritten text]
1912	[Faint handwritten text]	[Faint handwritten text]
1912	[Faint handwritten text]	[Faint handwritten text]
1912	[Faint handwritten text]	[Faint handwritten text]
1912	[Faint handwritten text]	[Faint handwritten text]
1912	[Faint handwritten text]	[Faint handwritten text]
1912	[Faint handwritten text]	[Faint handwritten text]
1912	[Faint handwritten text]	[Faint handwritten text]
1912	[Faint handwritten text]	[Faint handwritten text]
1912	[Faint handwritten text]	[Faint handwritten text]
1912	[Faint handwritten text]	[Faint handwritten text]

Handwritten text in blue ink, possibly a signature or date: 1912年...

Handwritten text in blue ink, possibly a signature or date: 1912年...

See  
" "

Number	Plant	Date	Location
4767	Grass	Sept 6	Ngu Song Village, near Ngi Sui, in water
4768	Cotton	"	grassy hillside
4769	"	"	"
4770	"	"	"
4771	Grass	"	"
4772	"	"	"
4773	Salvia	"	"
4774	Wild rose	"	"
4775	Smart weed	"	"
4776	"	"	"
4777	Grass	"	"
4778	Water plant	"	"
4779	Pel	"	"
4780	Vine	"	"
4781	"	"	"
4782	首莉花	"	"
4783	"	"	"
4784	"	"	"
4785	"	"	"
4786	"	"	"
4787	"	"	"
4788	Apple's cork	"	"
4789	金鳳毛	"	"
4790	3-4 ft	Sept 8	高盖山 Go Gi Shan in grass
4791	Goose foot	"	grassy hillside
4792	"	"	"
4793	Grass	"	"
4794	"	"	near rice field
4795	羊園花	"	"
4796	Fern	"	shady hillside
4797	Vine	"	"
4798	"	"	"
4799	20 ft	"	"
4800	Vine	"	"
4801	4-5 ft	"	"
4802	10-15 ft	"	"
4803	3-5 ft	"	"
4804	Soap berry	"	"
4805	Willow	"	water (near)
4807	Smart weed	"	near rice field.
4808	Grass	"	"
4809	"	"	near water
4810	Salvia	"	"
4811	Grass	"	near rice field

DATE: \_\_\_\_\_

NAME: 李安

10月

11月

11月

12月

1月

2月

3月

4月

5月

6月

7月

8月

9月

1949年10月1日  
1949年10月2日  
1949年10月3日  
1949年10月4日  
1949年10月5日  
1949年10月6日  
1949年10月7日  
1949年10月8日  
1949年10月9日  
1949年10月10日  
1949年10月11日  
1949年10月12日  
1949年10月13日  
1949年10月14日  
1949年10月15日  
1949年10月16日  
1949年10月17日  
1949年10月18日  
1949年10月19日  
1949年10月20日  
1949年10月21日  
1949年10月22日  
1949年10月23日  
1949年10月24日  
1949年10月25日  
1949年10月26日  
1949年10月27日  
1949年10月28日  
1949年10月29日  
1949年10月30日  
1949年10月31日  
1949年11月1日  
1949年11月2日  
1949年11月3日  
1949年11月4日  
1949年11月5日  
1949年11月6日  
1949年11月7日  
1949年11月8日  
1949年11月9日  
1949年11月10日  
1949年11月11日  
1949年11月12日  
1949年11月13日  
1949年11月14日  
1949年11月15日  
1949年11月16日  
1949年11月17日  
1949年11月18日  
1949年11月19日  
1949年11月20日  
1949年11月21日  
1949年11月22日  
1949年11月23日  
1949年11月24日  
1949年11月25日  
1949年11月26日  
1949年11月27日  
1949年11月28日  
1949年11月29日  
1949年11月30日  
1949年12月1日  
1949年12月2日  
1949年12月3日  
1949年12月4日  
1949年12月5日  
1949年12月6日  
1949年12月7日  
1949年12月8日  
1949年12月9日  
1949年12月10日  
1949年12月11日  
1949年12月12日  
1949年12月13日  
1949年12月14日  
1949年12月15日  
1949年12月16日  
1949年12月17日  
1949年12月18日  
1949年12月19日  
1949年12月20日  
1949年12月21日  
1949年12月22日  
1949年12月23日  
1949年12月24日  
1949年12月25日  
1949年12月26日  
1949年12月27日  
1949年12月28日  
1949年12月29日  
1949年12月30日  
1949年12月31日



Number	Name	Date	Local Name	Locality
4814	Willow	Sept 9		Flower Village, near 高盖山
4815	梔子	"		Cultivated ground
4816	Golden rod	"		"
4817		"		Grassy hillside
4818	Grass	"		"
4819		"		"
4820	Vetch	"		"
4821		"		"
4822	White flower	"		"
4823	Red Eces	"		"
4824	Sedge	"		"
4825	Golden Hair Fern	"		"
4826	Fern	"		"
4827		"		"
4828		"		"
4829		"		"
4830		"		"
4831		"		"
4832	Sedge	"		in rice field
4833	"	"		Grassy hillside
4834	"	"		"
4835	Red Smartweed	"		"
4836		Sept 9		Dukien Christian University
4837		"		"
4838		"		"
4839	Fern	"		"
4840	"	"		"
4841	"	"		"
4842	"	"		"
4843	"	"		"
4844	"	"		"
4845	"	"		"
4846	"	"		"
4847	"	"		"
4848	"	"		"
4849	"	"		"
4850	"	"		"
4851	"	"		"
4852	"	Sept 10	Uong Chung 王村	near "Water Gate" grassy road side
4853	"	"	"	"
4854	Vine	"	"	near seed field
4855		"	"	"
4856		"	"	"
4857	Grass	"	"	"

Date	Description	Debit	Credit	Balance
1912	Jan 1			
	Jan 2			
	Jan 3			
	Jan 4			
	Jan 5			
	Jan 6			
	Jan 7			
	Jan 8			
	Jan 9			
	Jan 10			
	Jan 11			
	Jan 12			
	Jan 13			
	Jan 14			
	Jan 15			
	Jan 16			
	Jan 17			
	Jan 18			
	Jan 19			
	Jan 20			
	Jan 21			
	Jan 22			
	Jan 23			
	Jan 24			
	Jan 25			
	Jan 26			
	Jan 27			
	Jan 28			
	Jan 29			
	Jan 30			
	Jan 31			
	Feb 1			
	Feb 2			
	Feb 3			
	Feb 4			
	Feb 5			
	Feb 6			
	Feb 7			
	Feb 8			
	Feb 9			
	Feb 10			
	Feb 11			
	Feb 12			
	Feb 13			
	Feb 14			
	Feb 15			
	Feb 16			
	Feb 17			
	Feb 18			
	Feb 19			
	Feb 20			
	Feb 21			
	Feb 22			
	Feb 23			
	Feb 24			
	Feb 25			
	Feb 26			
	Feb 27			
	Feb 28			
	Feb 29			
	Feb 30			
	Feb 31			
	Mar 1			
	Mar 2			
	Mar 3			
	Mar 4			
	Mar 5			
	Mar 6			
	Mar 7			
	Mar 8			
	Mar 9			
	Mar 10			
	Mar 11			
	Mar 12			
	Mar 13			
	Mar 14			
	Mar 15			
	Mar 16			
	Mar 17			
	Mar 18			
	Mar 19			
	Mar 20			
	Mar 21			
	Mar 22			
	Mar 23			
	Mar 24			
	Mar 25			
	Mar 26			
	Mar 27			
	Mar 28			
	Mar 29			
	Mar 30			
	Mar 31			
	Apr 1			
	Apr 2			
	Apr 3			
	Apr 4			
	Apr 5			
	Apr 6			
	Apr 7			
	Apr 8			
	Apr 9			
	Apr 10			
	Apr 11			
	Apr 12			
	Apr 13			
	Apr 14			
	Apr 15			
	Apr 16			
	Apr 17			
	Apr 18			
	Apr 19			
	Apr 20			
	Apr 21			
	Apr 22			
	Apr 23			
	Apr 24			
	Apr 25			
	Apr 26			
	Apr 27			
	Apr 28			
	Apr 29			
	Apr 30			
	Apr 31			
	May 1			
	May 2			
	May 3			
	May 4			
	May 5			
	May 6			
	May 7			
	May 8			
	May 9			
	May 10			
	May 11			
	May 12			
	May 13			
	May 14			
	May 15			
	May 16			
	May 17			
	May 18			
	May 19			
	May 20			
	May 21			
	May 22			
	May 23			
	May 24			
	May 25			
	May 26			
	May 27			
	May 28			
	May 29			
	May 30			
	May 31			
	Jun 1			
	Jun 2			
	Jun 3			
	Jun 4			
	Jun 5			
	Jun 6			
	Jun 7			
	Jun 8			
	Jun 9			
	Jun 10			
	Jun 11			
	Jun 12			
	Jun 13			
	Jun 14			
	Jun 15			
	Jun 16			
	Jun 17			
	Jun 18			
	Jun 19			
	Jun 20			
	Jun 21			
	Jun 22			
	Jun 23			
	Jun 24			
	Jun 25			
	Jun 26			
	Jun 27			
	Jun 28			
	Jun 29			
	Jun 30			
	Jun 31			
	Jul 1			
	Jul 2			
	Jul 3			
	Jul 4			
	Jul 5			
	Jul 6			
	Jul 7			
	Jul 8			
	Jul 9			
	Jul 10			
	Jul 11			
	Jul 12			
	Jul 13			
	Jul 14			
	Jul 15			
	Jul 16			
	Jul 17			
	Jul 18			
	Jul 19			
	Jul 20			
	Jul 21			
	Jul 22			
	Jul 23			
	Jul 24			
	Jul 25			
	Jul 26			
	Jul 27			
	Jul 28			
	Jul 29			
	Jul 30			
	Jul 31			
	Aug 1			
	Aug 2			
	Aug 3			
	Aug 4			
	Aug 5			
	Aug 6			
	Aug 7			
	Aug 8			
	Aug 9			
	Aug 10			
	Aug 11			
	Aug 12			
	Aug 13			
	Aug 14			
	Aug 15			
	Aug 16			
	Aug 17			
	Aug 18			
	Aug 19			
	Aug 20			
	Aug 21			
	Aug 22			
	Aug 23			
	Aug 24			
	Aug 25			
	Aug 26			
	Aug 27			
	Aug 28			
	Aug 29			
	Aug 30			
	Aug 31			
	Sep 1			
	Sep 2			
	Sep 3			
	Sep 4			
	Sep 5			
	Sep 6			
	Sep 7			
	Sep 8			
	Sep 9			
	Sep 10			
	Sep 11			
	Sep 12			
	Sep 13			
	Sep 14			
	Sep 15			
	Sep 16			
	Sep 17			
	Sep 18			
	Sep 19			
	Sep 20			
	Sep 21			
	Sep 22			
	Sep 23			
	Sep 24			
	Sep 25			
	Sep 26			
	Sep 27			
	Sep 28			
	Sep 29			
	Sep 30			
	Sep 31			
	Oct 1			
	Oct 2			
	Oct 3			
	Oct 4			
	Oct 5			
	Oct 6			
	Oct 7			
	Oct 8			
	Oct 9			
	Oct 10			
	Oct 11			
	Oct 12			
	Oct 13			
	Oct 14			
	Oct 15			
	Oct 16			
	Oct 17			
	Oct 18			
	Oct 19			
	Oct 20			
	Oct 21			
	Oct 22			
	Oct 23			
	Oct 24			
	Oct 25			
	Oct 26			
	Oct 27			
	Oct 28			
	Oct 29			
	Oct 30			
	Oct 31			
	Nov 1			
	Nov 2			
	Nov 3			
	Nov 4			
	Nov 5			
	Nov 6			
	Nov 7			
	Nov 8			
	Nov 9			
	Nov 10			
	Nov 11			
	Nov 12			
	Nov 13			
	Nov 14			
	Nov 15			
	Nov 16			
	Nov 17			
	Nov 18			
	Nov 19			
	Nov 20			
	Nov 21			
</				

Pang Chang Chang -20-

Number	Name	Date	Location
4858	Verbena	Sept. 10	Hung Shong, near "Water gate" near field
4859	Pod	"	王村 cultivated field
4860	"	"	" " " " grassy roadside
4861	"	"	" " " " " "
4862	Aster	"	" " " " stone border
4863	"	"	" " " " " " grassy roadside
4864	"	"	" " " " " "
4865	"	"	" " " " " "
4866	"	"	" " " " " " grassy hillside
4867	Vine	"	" " " " " "
4868		20 ft	" " " " " "
4869		20 ft	" " " " " "
4870	Wild Pear	20 ft	" " " " " "
4871	"	"	" " " " " "
4872	"	"	" " " " " "
4873	Grass	"	" " " " " "
4874	"	"	" " " " " "
4875	"	"	" " " " " "
4876	"	"	" " " " " "
4877	"	"	" " " " " "
4878	"	"	" " " " " "
4879	"	"	" " " " " "
4880	Willow	Sept. 10	U. S. Van Hien, near American communitie cultivated garden
4881	Orchard	"	" " " " " "
4882	水芙蓉	"	" " " " " "
4883	"	"	" " " " " "
4884	Big Blue catch fly	"	" " " " " "
4885	"	"	" " " " " "
4886	Orange Tree	"	" " " " " "
4887	Vine	"	" " " " " "
4888	艾	"	" " " " " "
4889	Silky sweet	"	" " " " " "
4890	"	"	" " " " " "
4891	"	"	" " " " " "
4892	20 ft	"	" " " " " "
4893	"	"	" " " " " "
4894	Yellow flower	"	" " " " " "
4895	pine like plant	20 ft	" " " " " " stone wall
4896	Banyan tree	20 ft	" " " " " "
4897	Grap	"	" " " " " "
4898	"	"	" " " " " "
4899	Grass	"	" " " " " "
4900	Blue flower	"	" " " " " "
4901	Fragrant flower	"	" " " " " "
4902	20 ft	"	" " " " " "
4903	"	"	" " " " " "
4904	Vine ( Ivy )	"	" " " " " "
4905	"	"	" " " " " "



Flora of Chung Shing -31-

Number	Name	Date	Location
4906	Berkinia 35 ft	Sept 10	City of Chungking, 卷前山
4907	Scrub	"	" Near American Consulate
4908	"	"	" Grassy hillside
4909	"	"	"
4910	"	"	"
4911	"	"	"
4912	"	"	"
4913	"	"	"
4914	"	"	"
4915	Grass	"	"
4916	"	"	"
4917	"	"	"
4918	"	"	"
4919	"	"	"
4920	秦麻	"	" cultivated garden
4921	麻	"	"
4922	Vine Flower	"	" over wall
4923	"	"	"
4924	"	"	"
4925	" 40 ft	"	"
4926	"	Sept 11	"
4927	"	"	"
4928	Smartweed	"	"
4929	" 50 ft	"	"
4930	"	"	"
4931	"	"	"
4932	"	"	"
4933	"	"	"
4934	"	"	"
4935	Fern	"	"
4936	"	"	"
4937	Vine	"	"
4938	"	"	" over wall
4939	"	"	"
4940	犁头草	"	"
4941	"	"	"
4942	"	"	"
4943	"	"	"
4944	Vine	"	"
4945	"	"	"
4946	"	"	"
4947	"	"	"
4948	"	Sept 14	Public Office, Chungking
4949	"	"	University campus
4950	"	"	"
4951	"	"	"
4952	"	"	"
4953	"	"	"
4954	"	"	"



Yang Chung Ching -22-


Number	Name	Date	Location
4955		Sept 14	Fukien Christian University
4956		"	" University Campus
4957		"	" "
4958		"	" "
4959		"	" "
4960		"	" "
4961		"	" "
4962		"	" "
4963		"	" "
4964		"	" "
4965		"	" "
4966		"	" "
4967		"	" "
4968		"	" "
4969		"	" "
4970		"	" "
4971		"	" "
4972		"	" "
4973		"	" "
4974		"	" "
4975		"	" "
4976		"	" "
4977		"	" "
4978	石榴	Sept 15	Chong San Shih - near social club,
4979	rain	"	multitaded place
4980	一品粒	"	" "
4981	Finger grass	"	" "
4982	" 40 ft	"	De Ding Hospital
4983		"	Chong San Shih,
4984		"	Grassy hillsides
4985		"	" "
4986		"	" "
4987		"	" "
4988		"	" "
4989		"	" "
4990		"	" "
4991		"	" "
4992		"	" "
4993		"	" "
4994		"	" "
4995		"	" "
4996		"	" "
4997		"	" "
4998		"	" "
4999		"	" "
5000		"	" "

THE HISTORY OF THE

NAME	RANK	REGIMENT	SERVICES
[Faint Name]	[Faint Rank]	[Faint Regiment]	[Faint Services]
[Faint Name]	[Faint Rank]	[Faint Regiment]	[Faint Services]
[Faint Name]	[Faint Rank]	[Faint Regiment]	[Faint Services]
[Faint Name]	[Faint Rank]	[Faint Regiment]	[Faint Services]
[Faint Name]	[Faint Rank]	[Faint Regiment]	[Faint Services]
[Faint Name]	[Faint Rank]	[Faint Regiment]	[Faint Services]
[Faint Name]	[Faint Rank]	[Faint Regiment]	[Faint Services]
[Faint Name]	[Faint Rank]	[Faint Regiment]	[Faint Services]
[Faint Name]	[Faint Rank]	[Faint Regiment]	[Faint Services]
[Faint Name]	[Faint Rank]	[Faint Regiment]	[Faint Services]
[Faint Name]	[Faint Rank]	[Faint Regiment]	[Faint Services]
[Faint Name]	[Faint Rank]	[Faint Regiment]	[Faint Services]
[Faint Name]	[Faint Rank]	[Faint Regiment]	[Faint Services]
[Faint Name]	[Faint Rank]	[Faint Regiment]	[Faint Services]
[Faint Name]	[Faint Rank]	[Faint Regiment]	[Faint Services]
[Faint Name]	[Faint Rank]	[Faint Regiment]	[Faint Services]
[Faint Name]	[Faint Rank]	[Faint Regiment]	[Faint Services]
[Faint Name]	[Faint Rank]	[Faint Regiment]	[Faint Services]
[Faint Name]	[Faint Rank]	[Faint Regiment]	[Faint Services]
[Faint Name]	[Faint Rank]	[Faint Regiment]	[Faint Services]
[Faint Name]	[Faint Rank]	[Faint Regiment]	[Faint Services]
[Faint Name]	[Faint Rank]	[Faint Regiment]	[Faint Services]
[Faint Name]	[Faint Rank]	[Faint Regiment]	[Faint Services]
[Faint Name]	[Faint Rank]	[Faint Regiment]	[Faint Services]

Handwritten notes in blue ink, possibly including the name 'W. H. ...' and other illegible characters.







# 5701-1079



PLANT COLLECTION

by

Dr. F. P. Metcalf

Aug. 1928.

Number	Name	Date	Location
5001		Aug. 10	Kuliang, in the "Barrio", wooded hillside
5002		"	" " " "
5003		"	" " " "
5004		"	" " " "
5005		"	" " " "
5006		"	" " " "
5007		"	" " " "
5008		"	" " " "
5009		"	Poochow - garden
5010		"	Kuliang - wooded hillside
5011		"	" , tree near No. 250, 20ft
5012		"	" " " " 40ft
5013		Sep. 2	moon Temple near Kuliang - swampy place
5014		"	" , grassy ravine
5015		"	" " "
5016		"	" , stream border about 20ft
5017		"	" swampy hillside - 5000
5018		Sept 16	Mushan Mt. " " "
5019		"	Kuliang - wooded bank - near St. Claire's house

STATE OF NEW YORK

IN SENATE

January 15, 1893

REPORT

OF THE

COMMISSIONERS OF THE LAND OFFICE

FOR THE YEAR ENDING DECEMBER 31, 1892

ALBANY: PUBLISHED BY THE STATE PRINTING OFFICE, 1893.

Price, 50 CENTS.

W. H. BAKER, STATE PRINTER.

NEW YORK: BAKER & BROTHERS, 1893.

ALBANY: PUBLISHED BY THE STATE PRINTING OFFICE, 1893.

Price, 50 CENTS.

W. H. BAKER, STATE PRINTER.

NEW YORK: BAKER & BROTHERS, 1893.

1925

草  
尾刺  
犬首  
草

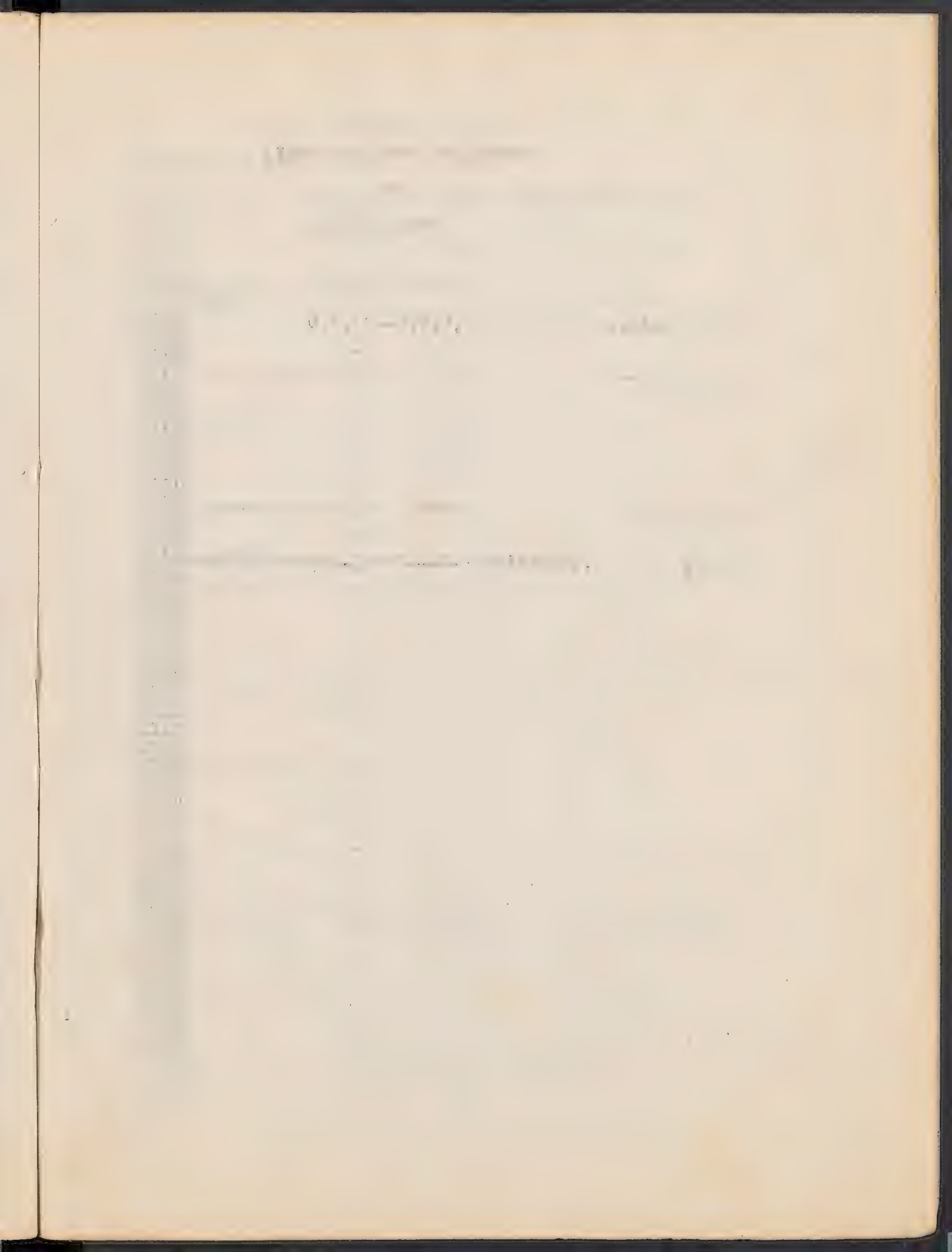





1890

Date	Description	Debit	Credit
Jan 1	Balance		
Jan 10	...		
Jan 20	...		
Jan 30	...		
Feb 1	...		
Feb 10	...		
Feb 20	...		
Feb 30	...		
Mar 1	...		
Mar 10	...		
Mar 20	...		
Mar 30	...		
Apr 1	...		
Apr 10	...		
Apr 20	...		
Apr 30	...		
May 1	...		
May 10	...		
May 20	...		
May 30	...		
Jun 1	...		
Jun 10	...		
Jun 20	...		
Jun 30	...		
Jul 1	...		
Jul 10	...		
Jul 20	...		
Jul 30	...		
Aug 1	...		
Aug 10	...		
Aug 20	...		
Aug 30	...		
Sep 1	...		
Sep 10	...		
Sep 20	...		
Sep 30	...		
Oct 1	...		
Oct 10	...		
Oct 20	...		
Oct 30	...		
Nov 1	...		
Nov 10	...		
Nov 20	...		
Nov 30	...		
Dec 1	...		
Dec 10	...		
Dec 20	...		
Dec 30	...		
Total			











葛粉

石木留





Yang Chia Ching -4-

Number	Date	Locality
5241	Oct. 26	Yang Pu Hill, dry place
5242	"	"
5243	"	"
5244	"	"
5245	"	"
5246	"	"
5247	"	" more than 1000'
5248	"	"
5249	"	"
5250	"	"
5251	"	"
5252	"	"
5253	"	"
5254	Oct. 27	Yang Hill
5255	"	"
5256	"	"
5257	"	"
5258	"	"
5259	"	"
5260	"	"
5261	"	"
5262	"	one hillside, damp place
5263	"	"
5264	"	"
5265	"	"
5266	"	"
5267	"	on the border of a small /
5268	"	"
5269	"	"
5270	"	"
5271	"	"
5272	"	"
5273	"	"
5274	"	"
5275	"	"
5276	"	"
5277	"	"
5278	"	"
5279	"	"
5280	"	"
5281	"	on the rock
5282	"	on the dry place
5283	"	"
5284	"	"
5285	"	"
5286	"	"
5287	"	"
5288	"	"
5289	"	"
5290	"	on the border of a small /

...

...

...

...

...

...


...

...

石榴

茉莉花

石榴



Date	Description	Debit	Credit	Balance	Total
1880					
1881					
1882					
1883					
1884					
1885					
1886					
1887					
1888					
1889					
1890					
1891					
1892					
1893					
1894					
1895					
1896					
1897					
1898					
1899					
1900					



Pang Dong Ciu -7-

Number	Name	Date	Location
5386		Nov. 2nd	Ling Pu Mt., on the rocky ground, dry place
5387		"	"
5388		"	"
5389		"	"
5390		"	"
5391		"	"
5392		"	"
5393		"	"
5394		"	"
5395		"	"
5396		"	"
5397		"	"
5398		"	"
5399		"	"
5400		"	"
5401		"	"
5402		"	"
5403	Pine tree	"	dry place, 13ft
5404		"	"
5405		"	"
5406		"	"
5407		"	"
5408		"	"
5409		"	"
5410		"	"
5411		"	"
5412		"	"
5413		"	"
5414		"	"
5415		"	"
5416		"	"
5417		"	"
5418		"	"
5419		"	"
5420		"	"
5421		"	"
5422		"	"
5423		"	"
5424		"	"
5425		"	"
5426		"	"
5427		Nov. 3rd	Pang Dong Ciu, near watery place
5428		"	"
5429		"	"
5430		"	"
5431		"	"
5432		"	"
5433		"	"
5434		"	"
5435		"	"





Tang Siu Ging -8-

Number	Name	Date	Location
5436		Nov. 3rd	Pang Dong Ciu, near the wattery place
5437		"	"
5438		"	"
5439		"	"
5440		"	"
5441		"	"
5442		"	"
5443		"	"
5444		"	"
5445		"	"
5446		"	"
5447		"	"
5448		"	near the border of a pond, dry/ place
5449		"	dry place
5450		"	"
5451		"	"
5452	木石 木石	"	8ft
5453		"	"
5454		"	"
5455		"	"
5456		"	"
5457		"	"
5458		"	"
5459		"	"
5460		Nov. 4th	Bie Tan (壁頭)
5461		"	"
5462	古新	"	on the land
5463		"	wooded hillside
5464		"	"
5465		"	"
5466		"	"
5467		"	"
5468		"	"
5469		"	"
5470		"	"
5471		"	"
5472		"	"
5473		"	"
5474		"	"
5475		"	"
5476		"	cultivated land
5477		"	"
5478		"	"
5479		"	near cult. land (wild)
5480		"	"

Section 111

Section 111

Section 111

Section 111

Section 111

Section 111

Section 111

Section 111

Section 111

Section 111

Section 111

Section 111

Wang Pin Ping -2-

Number	Name	Date	Location
5481		Nov. 4th	Bie-Tau (石仔頂) near cult. garden
5482		"	wooded hillside
5483		"	13-14ft
5484		"	"
5485		"	"
5486		"	"
5487		"	"
5488		"	"
5489		"	"
5490		"	"
5491	石 榴	"	"-----7-8ft
5492		"	"
5493		"	"
5494		"	"
5495		"	"
5496		"	"
5497		"	"
5498		"	"
5499		"	"
5500		"	"
5501		"	-----grassy hillside, dry ground
5502		"	"
5503		"	"
5504		"	"
5505		"	"
5506		"	"
5507		"	"
5508		"	"
5509		"	"
5510		"	"
5511		"	"
5512		"	"
5513		"	"
5514		"	-----damp place (low)
5515		"	lowly damp place
5516		"	"
5517		Nov. 8th	-----Kuaí and (快安), garden on the hillside
5518	芥菜	"	"
5519		"	"
5520	芸豆花	"	"
5521	紫花	"	-----cult. garden on the hillside
5522	紫花	"	" dry place
5523		"	-----wooded hillside
5524		"	"
5525		"	"

THE UNIVERSITY OF CHICAGO  
LIBRARY

PHYSICS DEPARTMENT  
5712 S. UNIVERSITY AVE., CHICAGO, ILL. 60637



快安)

五榴



Siogin Sing - 11 -

Number	Name	Date	Location
5571		Nov. 8th	Kuai Ang (扶安), wooded hillside, dry place
5572		"	"
5573		"	"
5574		"	"
5575		"	"
5576		"	"
5577		"	-----grassy hillside,
5578		"	"
5579		"	"
5580		"	"
5581		"	"
5582		"	"
5583		"	-----cult. land
5584		Nov. 10	Uong Deng (董), on the border of a small stream
5585		"	" dry land
5586		"	-----, near side
5587		"	"
5588		"	"
5589		"	-----, cultivated land on the hillside
5590	Potato	"	cultivated land, dry land
5591		"	-----wooded hillside
5592		"	" dry place
5593		"	"
5594		"	"
5595		"	"
5596		"	"
5597		"	"
5598		"	"
5599		"	"
5600		"	-----cult. land on the hillside
5601		"	" dry land
5602		"	"
5603		"	"
5604		"	"
5605		"	"
5606		"	"
5607		"	"
5608		"	"
5609		"	-----rocky, & grassy place
5610		"	" dry land
5611		"	"
5612		"	"
5613		"	"
5614		"	-----cult. land on hillside
5615		"	" dry land
5616		"	"
5617		"	"
5618		"	"
5619		"	"
5620		"	"

1875

1875

1875

1875

1875

1875

1875

1875

1875

1875

1875

1875

1875



Number	Date	Location
5621	Nov. 10	Ueng Dong, cult. land on the hillside,
5622	"	" " " " " " " " " " " "
5623	"	" " " " " " " " " " " "
5624	"	" " " " " " " " " " " "
5625	"	" " " " " " " " " " " "
5626	"	" " " " " " " " " " " "
5627	"	" " " " " " " " " " " "
5628	"	" " " " " " " " " " " "
5629	"	" " " " " " " " " " " "
5630	"	" " " " " " " " " " " "
5631	"	" " " " " " " " " " " "
5632	"	" " " " " " " " " " " "
5633	"	" " " " " " " " " " " "
5634	"	" " " " " " " " " " " "
5635	"	" " " " " " " " " " " "
5636	"	" " " " " " " " " " " "
5637	"	" " " " " " " " " " " "
5638	"	" " " " " " " " " " " "
5639	"	" " " " " " " " " " " "
5640	"	" " " " " " " " " " " "
5641	"	" " " " " " " " " " " "
5642	"	" " " " " " " " " " " "
5643	"	" " " " " " " " " " " "
5644	Nov. 12	Kang Nuong (坑口), cult. land, dry land
5645	"	" " " " " " " " " " " "
5646	"	" " " " " " " " " " " "
5647	"	" " " " " " " " " " " "
5648	"	" " " " " " " " " " " "
5649	"	" " " " " " " " " " " "
5650	"	" " " " " " " " " " " "
5651	"	" " " " " " " " " " " "
5652	"	" " " " " " " " " " " "
5653	"	" " " " " " " " " " " "
5654	"	" " " " " " " " " " " "
5655	"	" " " " " " " " " " " "
5656	"	" " " " " " " " " " " "
5657	"	" " " " " " " " " " " "
5658	"	" " " " " " " " " " " "
5659	"	" " " " " " " " " " " "
5660	"	" " " " " " " " " " " "
5661	"	" " " " " " " " " " " "
5662	"	" " " " " " " " " " " "
5663	"	" " " " " " " " " " " "
5664	"	" " " " " " " " " " " "
5665	"	" " " " " " " " " " " "

Handwritten title or header at the top center of the page.

A large table with multiple columns and rows, containing handwritten entries. The text is significantly faded and difficult to read. The table appears to be organized into several sections or columns, possibly representing different categories or data points over time.

Zang Sin King -1-

Number	Name	Date	Location
5666		Nov. 12	Kand Luong, river side, damp place
5667		"	"
5668		"	" dry place
5669		"	"
5670		"	"
5671		"	"
5672		"	"
5673		"	"
5674		"	"
5675		"	" damp place
5676		"	"
5677		"	"
5678		"	"
5679		"	" dry place
5680		"	"
5681		"	"
5682		"	"
5683		"	"
5684		"	"
5685		"	"
5686		"	" grassy river side, dry place
5687		"	"
5688		"	"
5689		"	"
5690		"	" wooded hillside, " D-573
5691		"	"
5692		"	"
5693		"	" " D-574
5694		"	" wooded & rocky hillside
5695		"	" dry place
5696		"	"
5697		"	"
5698		"	" " 11-1233
5699		"	"
5700		"	" on the bank of a big stone cult. land, dry place
5701			
5702			
5703			
5704			
5705		Nov. 19	Kushan monastery, border of a spring under the "stone boat", dry
5706			
5707			
5708			
5709			" on a damp rock
5710			

Date	Place	Remarks

Yang - Lu Gin - 12 -

Number	Name	Date	Location
5711		Nov. 12	an han monastery, the / rock-hout,
5712			near the river
5713			"
5714		"	" " " " 5-8ft
5715		"	" " " " 5-8ft
5716		"	"
5717		"	"
5718		"	"
5719		"	"
5720		Nov. 13	" " " " 7-8ft
5721		"	" " " " 8-8ft
5722		"	" " " " "
5723		"	" " " " 7-8ft
5724		"	" " " " "
5725		"	" " " " 7-8ft
5726		"	" " " " "
5727		"	" " " " 7-8ft
5728		"	" " " " 7-8ft
5729		"	" " " " "
5730		"	" " " " "
5731		"	" " " " "
5732		"	" " " " "
5733		"	" " " " "
5734		"	" " " " "
5735		"	" " " " "
5736		"	" " " " "
5737		"	" " " " "
5738		"	" " " " 8-8ft
5739		"	" " " " "
5740		"	" " " " 11-12ft
5741		"	" " " " "
5742		"	" " " " "
5743		"	" " " " 8-8ft
5744		"	" " " " "
5745		"	" " " " 8ft
5746		"	" " " " "
5747		"	" " " " 8-8ft
5748		"	" " " " 8-8ft
5749		"	" " " " "
5750		"	" " " " "
5751		"	" " " " "
5752		"	" " " " "
5753		"	" " " " "
5754		"	" " " " "
5755		"	" " " " "
5756		"	" " " " 8-8ft
5757		"	" " " " "

THE UNIVERSITY OF CHICAGO

PHYSICS DEPARTMENT

PHYSICS 551 - QUANTUM MECHANICS

PROBLEM	DATE	SCORE
1		
2		
3		
4		
5		
6		
7		
8		
9		
10		
11		
12		
13		
14		
15		
16		
17		
18		
19		
20		
21		
22		
23		
24		
25		
26		
27		
28		
29		
30		
31		
32		
33		
34		
35		
36		
37		
38		
39		
40		
41		
42		
43		
44		
45		
46		
47		
48		
49		
50		

Sample list - 12 -

Number	Name	Date	Location
5758		Nov. 22	Kushan, on shore, the rock part, on hillside
5759		"	" side of stream
5760		"	"
5761		"	" " " " 12-13ft
5762		"	" " " " 6-8ft
5763		"	" " " " 4-5ft
5764		"	" " " " "
5765		"	" " " " "
5766		"	" " " " "
5767		"	" " " " "
5768		"	" " " " "
5769		"	" " " " "
5770		"	" " " " "
5771		"	" " " " 12-14ft
5772		"	" " " " 6-8ft
5773		"	" " " " "
5774		"	" " " " "
5775		"	" " " " "
5776		"	" " " " "
5777		"	" " " " 6-7ft
5778		"	" " " " 2ft
5779		"	" " " " 12ft
5780		"	" " " " "
5781		"	" " " " 8-10ft
5782		"	" " " " "
5783		"	" " " " "
5784		"	" " " " "
5785		"	" " " " "
5886		"	" " " " "
5787		"	" " " " "
5788		"	" " " " "
5789		"	" " " " "
5790		"	" " " " "
5791		"	" " " " "
5791		"	" " " " "
5793		"	" " " " "
5794		"	" " " " "
5795		"	" " " " 12ft
5796		"	" " " " 8-10ft
5797		"	" " " " "
5798		"	" " " " "
5799		"	" " " " 12-14ft
5800		"	" " " " 7-8ft
5801		"	" " " " 4-5ft
5802		"	" " " " "
5803		"	" " " " 11ft
5804		Nov. 24	Kushan, on the bank of the river, on hillside
5805		"	" " " " "

Handwritten title at the top center of the page.

Handwritten text or date located below the title.

Handwritten entry 1	Handwritten entry 2	Handwritten entry 3	Handwritten entry 4
Handwritten entry 5	Handwritten entry 6	Handwritten entry 7	Handwritten entry 8
Handwritten entry 9	Handwritten entry 10	Handwritten entry 11	Handwritten entry 12
Handwritten entry 13	Handwritten entry 14	Handwritten entry 15	Handwritten entry 16
Handwritten entry 17	Handwritten entry 18	Handwritten entry 19	Handwritten entry 20
Handwritten entry 21	Handwritten entry 22	Handwritten entry 23	Handwritten entry 24
Handwritten entry 25	Handwritten entry 26	Handwritten entry 27	Handwritten entry 28
Handwritten entry 29	Handwritten entry 30	Handwritten entry 31	Handwritten entry 32
Handwritten entry 33	Handwritten entry 34	Handwritten entry 35	Handwritten entry 36
Handwritten entry 37	Handwritten entry 38	Handwritten entry 39	Handwritten entry 40
Handwritten entry 41	Handwritten entry 42	Handwritten entry 43	Handwritten entry 44
Handwritten entry 45	Handwritten entry 46	Handwritten entry 47	Handwritten entry 48
Handwritten entry 49	Handwritten entry 50	Handwritten entry 51	Handwritten entry 52
Handwritten entry 53	Handwritten entry 54	Handwritten entry 55	Handwritten entry 56
Handwritten entry 57	Handwritten entry 58	Handwritten entry 59	Handwritten entry 60
Handwritten entry 61	Handwritten entry 62	Handwritten entry 63	Handwritten entry 64
Handwritten entry 65	Handwritten entry 66	Handwritten entry 67	Handwritten entry 68
Handwritten entry 69	Handwritten entry 70	Handwritten entry 71	Handwritten entry 72
Handwritten entry 73	Handwritten entry 74	Handwritten entry 75	Handwritten entry 76
Handwritten entry 77	Handwritten entry 78	Handwritten entry 79	Handwritten entry 80
Handwritten entry 81	Handwritten entry 82	Handwritten entry 83	Handwritten entry 84
Handwritten entry 85	Handwritten entry 86	Handwritten entry 87	Handwritten entry 88
Handwritten entry 89	Handwritten entry 90	Handwritten entry 91	Handwritten entry 92
Handwritten entry 93	Handwritten entry 94	Handwritten entry 95	Handwritten entry 96
Handwritten entry 97	Handwritten entry 98	Handwritten entry 99	Handwritten entry 100

Handwritten text at the bottom of the page, possibly a signature or date.



Comp. in 1910-11-

Number	Time	Date	Location	Height
5806		Nov. 24	Kush n, back of the assembly, road	11-12 ft
5807		"	"	"
5808		"	"	"
5809		"	"	0-1 ft
5810		"	"	"
5811		"	"	"
5812		"	"	"
5813		"	"	12-13 ft
5814		"	"	"
5815		"	"	8-9 ft
5816		"	"	5 ft
5817		"	"	"
5818		"	"	"
5819		"	"	7-8 ft
5820		"	"	"
5821		"	"	4-5 ft
5822		"	"	"
5823		"	"	"
5824		"	back of the assembly, road	11-12 ft
5825		"	"	"
5826		"	"	6-7 ft
5827		"	"	"
5828		"	"	"
5829		"	"	"
5830		"	"	"
5831		"	"	8-9 ft
5832		"	"	"
5833		"	"	"
5834		"	"	12-13 ft
5835		"	"	"
5836		"	"	8-9 ft
5837		"	"	"
5838		"	"	"
5839		"	"	"
5840		"	"	4-5 ft
5841		"	"	"
5842		Nov. 25	back of the assembly, road	"
5843		"	"	"
5844		"	"	"
5845		"	"	"
5846		"	"	"
5847		"	"	"
5848		"	"	"
5849		"	"	"
5850		"	"	"

No.	Title	Date
1	...	...
2	...	...
3	...	...
4	...	...
5	...	...
6	...	...
7	...	...
8	...	...
9	...	...
10	...	...
11	...	...
12	...	...
13	...	...
14	...	...
15	...	...
16	...	...
17	...	...
18	...	...
19	...	...
20	...	...
21	...	...
22	...	...
23	...	...
24	...	...
25	...	...
26	...	...
27	...	...
28	...	...
29	...	...
30	...	...
31	...	...
32	...	...
33	...	...
34	...	...
35	...	...
36	...	...
37	...	...
38	...	...
39	...	...
40	...	...
41	...	...
42	...	...
43	...	...
44	...	...
45	...	...
46	...	...
47	...	...
48	...	...
49	...	...
50	...	...

1

NO.	DATE	LOC.	DESCRIPTION
5851	Nov. 25	Hochow, 01	wooded hillside, 17-18
5852	"	"	"
5853	"	"	"
5854	"	"	"
5855	"	"	"
5856	"	"	"
5857	"	"	"
5858	"	"	"
5859	"	"	"
5860	"	"	wooded hillside, 17-18
5861	"	"	dry land
5862	"	"	"
5863	"	"	"
5864	"	"	"
5865	"	"	"
5866	"	"	wooded
5867	"	"	hillside, near a road
5868	"	"	dry land
5869	"	"	"
5870	"	"	rocky and grassy land
5871	"	"	dry land
5872	"	"	"
5873	"	"	"
5874	"	"	"
5875	"	"	"
5876	"	"	"
5877	"	"	"
5878	"	"	"
5879	"	"	"
5880	"	"	wooded hillside, dry land
5881	"	"	"
5882	"	"	"
5883	"	"	"
5884	"	"	"
5885	"	"	"
5886	"	"	"
5887	Nov. 30	Hochow, Small Hill	Cult. land, dry land
5888	"	"	"
5889	"	"	"
5890	"	"	"
5891	"	"	"
5892	"	"	"
5893	"	"	"
5894	"	"	"
5895	"	"	"

THE UNIVERSITY OF CHICAGO

DEPARTMENT OF CHEMISTRY

DATE	DESCRIPTION	AMOUNT	BALANCE
1912	...	...	...
1913	...	...	...
1914	...	...	...
1915	...	...	...
1916	...	...	...
1917	...	...	...
1918	...	...	...
1919	...	...	...
1920	...	...	...
1921	...	...	...
1922	...	...	...
1923	...	...	...
1924	...	...	...
1925	...	...	...
1926	...	...	...
1927	...	...	...
1928	...	...	...
1929	...	...	...
1930	...	...	...
1931	...	...	...
1932	...	...	...
1933	...	...	...
1934	...	...	...
1935	...	...	...
1936	...	...	...
1937	...	...	...
1938	...	...	...
1939	...	...	...
1940	...	...	...
1941	...	...	...
1942	...	...	...
1943	...	...	...
1944	...	...	...
1945	...	...	...
1946	...	...	...
1947	...	...	...
1948	...	...	...
1949	...	...	...
1950	...	...	...
1951	...	...	...
1952	...	...	...
1953	...	...	...
1954	...	...	...
1955	...	...	...
1956	...	...	...
1957	...	...	...
1958	...	...	...
1959	...	...	...
1960	...	...	...
1961	...	...	...
1962	...	...	...
1963	...	...	...
1964	...	...	...
1965	...	...	...
1966	...	...	...
1967	...	...	...
1968	...	...	...
1969	...	...	...
1970	...	...	...
1971	...	...	...
1972	...	...	...
1973	...	...	...
1974	...	...	...
1975	...	...	...
1976	...	...	...
1977	...	...	...
1978	...	...	...
1979	...	...	...
1980	...	...	...
1981	...	...	...
1982	...	...	...
1983	...	...	...
1984	...	...	...
1985	...	...	...
1986	...	...	...
1987	...	...	...
1988	...	...	...
1989	...	...	...
1990	...	...	...
1991	...	...	...
1992	...	...	...
1993	...	...	...
1994	...	...	...
1995	...	...	...
1996	...	...	...
1997	...	...	...
1998	...	...	...
1999	...	...	...
2000	...	...	...
2001	...	...	...
2002	...	...	...
2003	...	...	...
2004	...	...	...
2005	...	...	...
2006	...	...	...
2007	...	...	...
2008	...	...	...
2009	...	...	...
2010	...	...	...
2011	...	...	...
2012	...	...	...
2013	...	...	...
2014	...	...	...
2015	...	...	...
2016	...	...	...
2017	...	...	...
2018	...	...	...
2019	...	...	...
2020	...	...	...
2021	...	...	...
2022	...	...	...
2023	...	...	...
2024	...	...	...
2025	...	...	...
2026	...	...	...
2027	...	...	...
2028	...	...	...
2029	...	...	...
2030	...	...	...
2031	...	...	...
2032	...	...	...
2033	...	...	...
2034	...	...	...
2035	...	...	...
2036	...	...	...
2037	...	...	...
2038	...	...	...
2039	...	...	...
2040	...	...	...
2041	...	...	...
2042	...	...	...
2043	...	...	...
2044	...	...	...
2045	...	...	...
2046	...	...	...
2047	...	...	...
2048	...	...	...
2049	...	...	...
2050	...	...	...

Tommy's In 1910-11

Number	Date	Time	Location
5895	Nov. 30		Foccochow, hill side, rocky soil, dry
5897	"	"	"
5898	"	"	"
5899	"	"	"
5900	"	"	"
5901	"	"	"
5902	"	"	"
5903	"	"	"-wooded hillside, dry
5904	"	"	"
5905	"	"	"
5906	"	"	"
5907	"	"	"
5908	"	"	"
5909	"	"	"-hillside, dry
5910	"	"	"
5911	"	"	"-wooded hillside,
5912	"	"	"
5913	"	"	"
5914	"	"	"
5915	"	"	"
5916	"	"	"
5917	"	"	"
5918	"	"	"
5919	"	"	"
5920	"	"	"
5921	"	"	"
5922	"	"	"-11-11
5923	"	"	"
5924	"	"	"
5925	"	"	"
5926	"	"	"
5927	"	"	"
5928	"	"	"
5929	"	"	"
5930	"	"	"-cult. land
5931	"	"	"
5932	"	"	"
5933	"	"	"
5934	Dec. 2		"-north part, wooded hill side
5935	"	"	"
5936	"	"	"
5937	"	"	"
5938	"	"	"
5939	"	"	"
5940	"	"	"

MEMORANDUM

TO : THE DIRECTOR

FROM : MR. J. W. [Name]

SUBJECT: [Faint subject text]

[Faint line of text]

[Faint line of text]

[Faint line of text]

[Faint line of text]

[Faint line of text]

[Faint line of text]

[Faint line of text]

[Faint line of text]

[Faint line of text]

[Faint line of text]

[Faint line of text]

[Faint line of text]

[Faint line of text]

[Faint line of text]

[Faint line of text]

[Faint line of text]

[Faint line of text]

[Faint line of text]

[Faint line of text]

[Faint line of text]

[Faint line of text]

[Faint line of text]

[Faint line of text]

[Faint line of text]

Yang Liu Wang -1-

Number	Date	Location
5941	Dec. 2	Boonhor, North side, wooded hillside, Big Bend
5942	"	" " " " " " " "
5943	"	" " " " " " " "
5944	"	" " " " " " " "
5945	"	" " " " " " " "
5946	"	" " " " " " " "
5947	"	" " " " " " " "
5948	"	" " " " " " " "
5949	"	" " " " " " " "
5950	"	" " " " " " " "
5951	"	" " " " " " " "
5952	"	" " " " " " " "
5953	"	" " " " " " " "
5954	"	" " " " " " " "
5955	"	" " " " " " " "
5956	"	" " " " " " " "
5957	"	" " " " " " " "
5958	"	" " " " " " " "
5959	"	" " " " " " " "
5960	"	" " " " " " " "
5961	"	" " " " " " " "
5962	"	" " " " " " " "
5963	"	" " " " " " " "
5964	"	" " " " " " " "
5965	"	" " " " " " " "
5966	"	" " " " " " " "
5967	"	" " " " " " " "
5968	"	" " " " " " " "
5969	"	" " " " " " " "
5970	"	" " " " " " " "
5971	"	" " " " " " " "
5972	"	" " " " " " " "
5973	"	" " " " " " " "
5974	"	" " " " " " " "
5975	"	" " " " " " " "
5976	"	" " " " " " " "
5977	"	" " " " " " " "
5978	"	" " " " " " " "
5979	"	" " " " " " " "
5980	"	" " " " " " " "
5981	"	" " " " " " " "
5982	Dec. 6	Boonhor, North side, wooded hillside, Big Bend
5983	"	" " " " " " " "
5984	"	" " " " " " " "
5985	"	" " " " " " " "


Date	Description	Amount	Balance
1912	Jan 1		100.00
	Feb 1	50.00	50.00
	Mar 1	25.00	25.00
	Apr 1	10.00	15.00
	May 1	30.00	45.00
	Jun 1	15.00	30.00
	Jul 1	20.00	50.00
	Aug 1	10.00	40.00
	Sep 1	15.00	55.00
	Oct 1	25.00	80.00
	Nov 1	10.00	70.00
	Dec 1	30.00	100.00
1913	Jan 1		100.00
	Feb 1	40.00	60.00
	Mar 1	20.00	40.00
	Apr 1	10.00	30.00
	May 1	25.00	55.00
	Jun 1	15.00	40.00
	Jul 1	30.00	70.00
	Aug 1	10.00	60.00
	Sep 1	20.00	80.00
	Oct 1	15.00	65.00
	Nov 1	25.00	90.00
	Dec 1	10.00	80.00



Map 10-10-19-20-

Number	Date	Location
5986	Aug. 6	Boothby, Del. - on road, rocky hillside, dry bank
5987	"	" " " " " " " "
5988	"	" " " " " " " "
5989	"	" " " " " " " "
5990	"	" " " " " " " "
5991	"	" " " " " " " "
5992	"	" " " " " " " "
5993	"	" " " " " " " "
5994	"	" " " " " " " "
5995	"	" " " " " " " "
5996	"	" " " " " " " "
5997	"	" " " " " " " "
5998	"	" " " " " " " "
5999	"	" " " " " " " "
6000	"	" " " " " " " "







7700  
# 6001 - 5-18-10

*[Handwritten signature]*



Plants

Collected during

Summer 1926

by

Lin F1

Hingwa and Vicinity

Name	Date	Location
6001	July 11	射圍裡 Wild place
6002	" "	" "
6003	" "	" "
6004	" "	" "
6005	" "	" "
6006	" "	" "
6007	" "	" "
6008	" "	" "
6009	" "	" "
6010	" 12	田尾
6011	" "	" "
6012	" "	Roadside 5 - 6 ft.
6013	" "	" 2 ft.
6014	" "	" "
6015	" "	Stream border
6016	" "	Cultivated field
6017	" "	" "
6018	" "	" "
6019	" "	Roadside
6020	" "	Stream border
6021	" 13	望高樓 City wall
6022	" "	" "
6023	" "	Hillside
6024	" "	" "
6025	" "	" "
6026	" "	" "
6027	" "	" "
6028	" "	" "
6029	" "	Cultivated field
6030	" 14	Swampy place
6031	" "	Rocky place
6032	" "	" "
6033	" "	" "
6034	" "	" "
6035	" "	City wall
6036	" "	Rocky place
6037	" "	" "

1911

1911

1911

1911

1911

1911

1911

1911

1911

1911

1911

1911

1911

1911

1911

1911

1911

1911

1911

1911

1911

1911

1911

1911

1911

1911

1911

1911

1911

1911

1911

1911

1911

1911

1911

1911

1911

1911

1911

1911

1911

1911

1911

1911

1911

1911

1911

1911

1911

1911



Name	Date	Location	
6038	July 14	望高樓	Rocky place
6039	" "	"	Small pond
6040	" "	"	"
6041	" "	"	Rocky place 3 ft.
6042	" "	"	Road side
6043	" "	"	Rocky place
6044	" "	"	"
6045	" "	"	"
6046	" "	"	"
6047	" "	"	"
6048	" 15	無骨靈	"
6049	" "	"	"
6050	" "	"	"
6051	" "	"	Tung Daik Hok Hau
6052	" "	通德學校	Cultivated place 30 ft
6053	" "	"	"
6054	" "	邱祠	Hillside Kiu Sei
6055	" "	"	"
6056	" "	"	3 ft.
6057	" "	"	10 ft
6058	" "	"	"
6059	" "	"	"
6060	" "	"	"
6061	" 16	South Gate	"
6062	" "	"	"
6063	" "	縣學裡	Cultivated place 15 ft
6064	" "	"	Wild place
6065	" "	"	"
6066	" "	"	"
6067	" "	"	"
6068	" "	"	"
6069	" "	"	"
6070	" "	"	"
6071	" 17	書倉	Cultivated place 8 ft.
6072	" "	"	"
6073	" "	"	Orchard
6074	" "	"	"
6075	" "	"	"
6076	" "	"	"
6077	" "	"	"
6078	" "	"	"
6079	" "	"	"
6080	" 18	"	Cultivated place
6081	" "	石榴	14 - 17 feet
6082	" "	紅茶	10 - 12 "
6083	" "	落花生	"
6084	" "	白仙丹	6 - 9 ft.

Sik Bak Sang Chio

Location  
Study Area  
Date

11-1

Study Area  
Date

志月也

Study Area  
Date

11-2

Study Area  
Date

Study Area  
Date

Study Area  
Date

Study Area  
Date

11-4

Study Area  
Date

志月也

Name	Date	Location
6085 一表草	July 18	十八營裡 Road side
6086	" "	" Wild place
6087	" "	" "
6088	" "	" "
6089	" "	" "
6090 白紫英	" 19	馬巷 Road side Ma Heng
6091	" "	" Cultivated place 15-25 ft.
6092	" "	" Wild place
6093	" "	" "
6094	" "	" On the old wall
6095	" "	" Wild place
6096 白穗蓮	" "	" "
6097 白木槿	" "	" Buang Mung Ga
6098 射螺	" 20	半門街 Cultivated place 13-15 ft.
6099	" "	" 9 ft.
6100	" "	" Road side
6101	" "	" Wild place
6102 野菊	" "	" "
6103	" "	" "
6104	" "	" "
6105	" "	" "
6106	" "	" "
6107	" "	" "
6108 金針花	" 21	古宅裡 Swampy place Gu Tak Li
6109	" "	" Cultivated place
6110 楊桃	" "	" 30-35 ft.
6111	" "	" "
6112	" "	" "
6113	" "	" Wild place
6114 鷄舌草	" "	" "
6115	" "	" "
6116	" "	" "
6117 紅紫英	" "	" Hill side
6118 白茶	" "	" Cultivated place about 15 ft. 8-12 feet.
6119	" "	" "
6120	" "	" Hillside
6121	" "	" Cultivated place
6122	" "	" "
6123	" "	" "
6124	" "	" "
6125	" "	" "
6126	" "	" "
6127	" "	" "

1911  
 1912  
 1913  
 1914  
 1915  
 1916  
 1917  
 1918  
 1919  
 1920  
 1921  
 1922  
 1923  
 1924  
 1925  
 1926  
 1927  
 1928  
 1929  
 1930  
 1931  
 1932  
 1933  
 1934  
 1935  
 1936  
 1937  
 1938  
 1939  
 1940  
 1941  
 1942  
 1943  
 1944  
 1945  
 1946  
 1947  
 1948  
 1949  
 1950  
 1951  
 1952  
 1953  
 1954  
 1955  
 1956  
 1957  
 1958  
 1959  
 1960  
 1961  
 1962  
 1963  
 1964  
 1965  
 1966  
 1967  
 1968  
 1969  
 1970  
 1971  
 1972  
 1973  
 1974  
 1975  
 1976  
 1977  
 1978  
 1979  
 1980  
 1981  
 1982  
 1983  
 1984  
 1985  
 1986  
 1987  
 1988  
 1989  
 1990  
 1991  
 1992  
 1993  
 1994  
 1995  
 1996  
 1997  
 1998  
 1999  
 2000  
 2001  
 2002  
 2003  
 2004  
 2005  
 2006  
 2007  
 2008  
 2009  
 2010  
 2011  
 2012  
 2013  
 2014  
 2015  
 2016  
 2017  
 2018  
 2019  
 2020  
 2021  
 2022  
 2023  
 2024  
 2025  
 2026  
 2027  
 2028  
 2029  
 2030  
 2031  
 2032  
 2033  
 2034  
 2035  
 2036  
 2037  
 2038  
 2039  
 2040  
 2041  
 2042  
 2043  
 2044  
 2045  
 2046  
 2047  
 2048  
 2049  
 2050  
 2051  
 2052  
 2053  
 2054  
 2055  
 2056  
 2057  
 2058  
 2059  
 2060  
 2061  
 2062  
 2063  
 2064  
 2065  
 2066  
 2067  
 2068  
 2069  
 2070  
 2071  
 2072  
 2073  
 2074  
 2075  
 2076  
 2077  
 2078  
 2079  
 2080  
 2081  
 2082  
 2083  
 2084  
 2085  
 2086  
 2087  
 2088  
 2089  
 2090  
 2091  
 2092  
 2093  
 2094  
 2095  
 2096  
 2097  
 2098  
 2099  
 2100

Year	Event	Notes
1911	辛亥	
1912	壬子	
1913	癸丑	
1914	甲寅	
1915	乙卯	
1916	丙辰	
1917	丁巳	
1918	戊午	
1919	己未	
1920	庚申	
1921	辛酉	
1922	壬戌	
1923	癸亥	
1924	甲子	
1925	乙丑	
1926	丙寅	
1927	丁卯	
1928	戊辰	
1929	己巳	
1930	庚午	
1931	辛未	
1932	壬申	
1933	癸酉	
1934	甲戌	
1935	乙亥	
1936	丙子	
1937	丁丑	
1938	戊寅	
1939	己卯	
1940	庚辰	
1941	辛巳	
1942	壬午	
1943	癸未	
1944	甲申	
1945	乙酉	
1946	丙戌	
1947	丁亥	
1948	戊子	
1949	己丑	
1950	庚寅	
1951	辛卯	
1952	壬辰	
1953	癸巳	
1954	甲午	
1955	乙未	
1956	丙申	
1957	丁酉	
1958	戊戌	
1959	己亥	
1960	庚子	
1961	辛丑	
1962	壬寅	
1963	癸卯	
1964	甲辰	
1965	乙巳	
1966	丙午	
1967	丁未	
1968	戊申	
1969	己酉	
1970	庚戌	
1971	辛亥	
1972	壬子	
1973	癸丑	
1974	甲寅	
1975	乙卯	
1976	丙辰	
1977	丁巳	
1978	戊午	
1979	己未	
1980	庚申	
1981	辛酉	
1982	壬戌	
1983	癸亥	
1984	甲子	
1985	乙丑	
1986	丙寅	
1987	丁卯	
1988	戊辰	
1989	己巳	
1990	庚午	
1991	辛未	
1992	壬申	
1993	癸酉	
1994	甲戌	
1995	乙亥	
1996	丙子	
1997	丁丑	
1998	戊寅	
1999	己卯	
2000	庚辰	
2001	辛巳	
2002	壬午	
2003	癸未	
2004	甲申	
2005	乙酉	
2006	丙戌	
2007	丁亥	
2008	戊子	
2009	己丑	
2010	庚寅	
2011	辛卯	
2012	壬辰	
2013	癸巳	
2014	甲午	
2015	乙未	
2016	丙申	
2017	丁酉	
2018	戊戌	
2019	己亥	
2020	庚子	
2021	辛丑	
2022	壬寅	
2023	癸卯	
2024	甲辰	
2025	乙巳	
2026	丙午	
2027	丁未	
2028	戊申	
2029	己酉	
2030	庚戌	
2031	辛亥	
2032	壬子	
2033	癸丑	
2034	甲寅	
2035	乙卯	
2036	丙辰	
2037	丁巳	
2038	戊午	
2039	己未	
2040	庚申	
2041	辛酉	
2042	壬戌	
2043	癸亥	
2044	甲子	
2045	乙丑	
2046	丙寅	
2047	丁卯	
2048	戊辰	
2049	己巳	
2050	庚午	
2051	辛未	
2052	壬申	
2053	癸酉	
2054	甲戌	
2055	乙亥	
2056	丙子	
2057	丁丑	
2058	戊寅	
2059	己卯	
2060	庚辰	
2061	辛巳	
2062	壬午	
2063	癸未	
2064	甲申	
2065	乙酉	
2066	丙戌	
2067	丁亥	
2068	戊子	
2069	己丑	
2070	庚寅	
2071	辛卯	
2072	壬辰	
2073	癸巳	
2074	甲午	
2075	乙未	
2076	丙申	
2077	丁酉	
2078	戊戌	
2079	己亥	
2080	庚子	
2081	辛丑	
2082	壬寅	
2083	癸卯	
2084	甲辰	
2085	乙巳	
2086	丙午	
2087	丁未	
2088	戊申	
2089	己酉	
2090	庚戌	
2091	辛亥	
2092	壬子	
2093	癸丑	
2094	甲寅	
2095	乙卯	
2096	丙辰	
2097	丁巳	
2098	戊午	
2099	己未	
2100	庚申	

Name	Date	Location	
6128	July 21	古宅裡	Cultivated place 15-18 ft
6129	" "	"	" 8 - 11 ft
6130	" "	"	"
6131	" 22	雷山書院	Flower pot <i>Leu Sang Ching</i>
6132	" "	"	"
6133	" "	"	Cultivated place
6134	" "	"	More than 10 ft
6135	" "	"	"
6136	" "	"	14 - 17 ft.
6137	" "	"	"
6138	" "	"	6 - 9 ft.
6139	" "	"	Old wall
6140	" "	"	Rocky place
6141	" "	"	Cultivated field
6142	" "	"	"
6143	" "	"	On the foundation of
6144	" 23	梅峯寺	old wall
6145	" "	"	Cultivated field <i>Man Hong</i>
6146	" "	"	"
6147	" "	"	"
6148	" "	"	Wild place
6149	" "	"	"
6150	" "	"	"
6151	" "	"	"
6152	" "	"	Cultivated field
6153	" "	"	" 13 - 20 ft
6154	" "	"	"
6155	" "	"	"
6156	" "	"	"
6157	" "	"	"
6158	" 24	"	Old wall
6159	" "	"	"
6160	" "	"	"
6161	" "	"	"
6162	" "	"	"
6163	" "	"	Wild place
6164	" "	"	Rocky place
6165	" "	"	Wild place
6166	" "	"	Sandy place
6167	" "	"	Cultivated place 5-7 ft.
6168	" "	"	Old wall
6169	" "	"	"
6170	" "	"	"
6171	" "	"	"
6172	" "	"	"
6173	Aug. 10	東門兜	Wild place <i>Leung Hong</i>
6174	" "	"	"



Name	Date	Location
6175	Aug. 10	東門兜 Wild place
6176	" "	" "
6177	" "	" "
6178	" "	" "
6179	" "	" "
6180	" "	" "
6181	" "	Cultivated field
6182	" "	Old wall
6183	" "	" "
6184	" "	Cultivated place
6185	" 11	Wild place
6186	" "	Cultivated place 20-25 ft.
6187	" "	" "
6188	" "	Wild place
6189	" "	" 10-12 ft.
6190	" "	" "
6191	" 11	Wild place
6192	" "	" "
6193	" "	" "
6194	" "	" 7-15 ft.
6195	" "	Flower pot
6196	" "	Old wall
6197	" "	Cultivated place 30 ft.
6198	" "	" "
6199	" 12	小西湖 Cultivated place Sin Sa Hu
6200	" "	Swampy place
6201	" "	Wild place
6202	" "	Small pond
6203	" "	Cultivated place
6204	" "	" "
6205	" "	House wall
6206	" "	Wild place
6207	" "	Cultivated field
6208	" "	" "
6209	" 13	寫石尾 Wild place Ou Sock Mun
6210	" "	" "
6211	" "	" "
6212	" "	Cultivated field
6213	" "	" "
6214	" "	" "
6215	" "	Wild place
6216	" "	" "
6217	" "	Old wall
6218	" "	Wild place 12 - 15 ft.
6219	" "	Hill side
6220	" "	" "
6221	" "	" "





Name	Date	Location
6222	Aug. 13	烏石尾 Hillside
6223	" "	" Cultivated place
6224	" "	" Flower pot
6225	" "	" Old wall
6226	" 14	" Hillside
6227	" "	" Cultivated field
6228	" "	" Roadside
6229	" "	" "
6230	" "	" "
6231	" "	" Hillside
6232	" "	" "
6233	" "	" "
6234	" "	" Cultivated field
6235	" "	" Hillside
6236	" "	" "
6237	" "	" "
6238	" "	" Cultivated field
6239	" "	" "
6240	" "	" "
6241	" 15	東岩山 Rocky place
6242	" "	" Hillside
6243	" "	" "
6244	" "	" "
6245	" "	" "
6246	" "	" "
6247	" "	" "
6248	" "	" "
6249	" "	" "
6250	" "	" "
6251	" "	" "
6252	" 16	" "
6253	" "	" "
6254	" "	" Cultivated field
6255	" "	" Wild place 30-50 ft.
6256	" "	" Cultivated place 15-20 ft.
6257	" "	" " 14-16 ft.
6258	" "	" Flower pot
6259	" "	" Cultivated place 7-9 ft.
6260	" "	" Vine 8-10 ft.
6261	" 17	" "
6262	" "	" "
6263	" "	" "
6264	" "	" Hillside
6265	" "	" "
6266	" "	" " 6-8 ft.
6267	" "	" "

Location	Date	Time	Notes
Station 1	1914	10:00	
Station 2	1914	10:15	
Station 3	1914	10:30	
Station 4	1914	10:45	
Station 5	1914	11:00	
Station 6	1914	11:15	
Station 7	1914	11:30	
Station 8	1914	11:45	
Station 9	1914	12:00	
Station 10	1914	12:15	
Station 11	1914	12:30	
Station 12	1914	12:45	
Station 13	1914	13:00	
Station 14	1914	13:15	
Station 15	1914	13:30	
Station 16	1914	13:45	
Station 17	1914	14:00	
Station 18	1914	14:15	
Station 19	1914	14:30	
Station 20	1914	14:45	
Station 21	1914	15:00	
Station 22	1914	15:15	
Station 23	1914	15:30	
Station 24	1914	15:45	
Station 25	1914	16:00	
Station 26	1914	16:15	
Station 27	1914	16:30	
Station 28	1914	16:45	
Station 29	1914	17:00	
Station 30	1914	17:15	
Station 31	1914	17:30	
Station 32	1914	17:45	
Station 33	1914	18:00	
Station 34	1914	18:15	
Station 35	1914	18:30	
Station 36	1914	18:45	
Station 37	1914	19:00	
Station 38	1914	19:15	
Station 39	1914	19:30	
Station 40	1914	19:45	
Station 41	1914	20:00	
Station 42	1914	20:15	
Station 43	1914	20:30	
Station 44	1914	20:45	
Station 45	1914	21:00	
Station 46	1914	21:15	
Station 47	1914	21:30	
Station 48	1914	21:45	
Station 49	1914	22:00	
Station 50	1914	22:15	
Station 51	1914	22:30	
Station 52	1914	22:45	
Station 53	1914	23:00	
Station 54	1914	23:15	
Station 55	1914	23:30	
Station 56	1914	23:45	
Station 57	1914	24:00	
Station 58	1914	24:15	
Station 59	1914	24:30	
Station 60	1914	24:45	
Station 61	1914	25:00	
Station 62	1914	25:15	
Station 63	1914	25:30	
Station 64	1914	25:45	
Station 65	1914	26:00	
Station 66	1914	26:15	
Station 67	1914	26:30	
Station 68	1914	26:45	
Station 69	1914	27:00	
Station 70	1914	27:15	
Station 71	1914	27:30	
Station 72	1914	27:45	
Station 73	1914	28:00	
Station 74	1914	28:15	
Station 75	1914	28:30	
Station 76	1914	28:45	
Station 77	1914	29:00	
Station 78	1914	29:15	
Station 79	1914	29:30	
Station 80	1914	29:45	
Station 81	1914	30:00	
Station 82	1914	30:15	
Station 83	1914	30:30	
Station 84	1914	30:45	
Station 85	1914	31:00	
Station 86	1914	31:15	
Station 87	1914	31:30	
Station 88	1914	31:45	
Station 89	1914	32:00	
Station 90	1914	32:15	
Station 91	1914	32:30	
Station 92	1914	32:45	
Station 93	1914	33:00	
Station 94	1914	33:15	
Station 95	1914	33:30	
Station 96	1914	33:45	
Station 97	1914	34:00	
Station 98	1914	34:15	
Station 99	1914	34:30	
Station 100	1914	34:45	

Name	Date	Location
6268	Aug. 17	東岩山 Hillside
6269	"	"
6270	"	"
6271	" 18	"
6272	"	"
6273	"	"
6274	"	"
6275	"	"
6276	"	"
6277	"	" Cultivated field
6278	"	"
6279	"	"
6280	"	" Small pond
6281	"	" Wild place
6282	"	" Cultivated field
6283	"	"
6284	"	" Hillside
6285	"	" Cultivated place 10-15 ft.
6286	"	" 15-25 ft.
6287	"	"
6288	" 19	教場
6289	"	" Hillside
6290	"	" Cultivated field
6291	" 19	" Hillside
6292	"	"
6293	"	"
6294	"	"
6295	"	"
6296	"	"
6297	"	"
6298	"	"
6299	"	"
6300	"	"
6301	" 20	北門兜 Hill place Tsak Mung
6302	"	"
6303	"	"
6304	"	"
6305	"	"
6306	"	"
6307	"	" 8 - 10 ft.
6308	"	"
6309	"	"
6310	"	"
6311	"	"
6312	"	"
6313	"	"
6314	"	" Cultivated place Tree 15 - 20 ft.

Vertical column of handwritten text on the left side of the page, containing various characters and possibly numbers.

A large table with multiple columns and rows, containing handwritten entries. Some entries are clearly legible, such as '三' (Three) and '五' (Five), while others are faint or partially obscured.

Small block of handwritten text at the bottom left of the page, possibly a signature or a note.

Name	Date	Location	
菜根	Aug. 20	北門兜	Cultivated place
牛乳草	" "	" "	Wild place
	" "	" "	Cultivated place
	" "	" "	Wild place
	" "	" "	Sandy place
	" "	" "	Wild place
	" "	" "	"
	" "	" "	"
貫衆	" "	" "	Rocky place
	" "	" "	Cultivated field 8-9 ft.
	" "	" "	Wild place
	" "	" "	"
苦瓜	" "	" "	Cultivated field
	" "	" "	Wild place
蒲香	" "	" "	"
	" 21	" "	"
	" "	" "	"
	" "	" "	"
	" "	" "	"
	" "	" "	Rocky place
	" "	" "	"
	" 22	水關頭	Wild place
	" "	" "	Rocky place
	" "	" "	Wild place
	" "	" "	"
	" "	" "	"
	" "	" "	"
	" "	" "	"
	" "	" "	"
	" 23	東里	Cultivated place
	" "	" "	"
	" "	" "	"
	" "	" "	"
	" "	" "	"
	" "	" "	Wild place
	" "	" "	Cultivated field
	" "	" "	"
	" "	" "	"
靛青	" "	" "	"
	" 26	安福(四門兜)	Small pond
	" "	" "	Rocky place
	" "	" "	Hillside
	" "	" "	"
	" "	" "	"



Name	Date	Location
6360	Aug. 26	安福(西門兜) Hillside
6361	" "	" "
6362	" "	" "
6363	" "	" "
6364	" "	" "
6365	" "	" "
6366	" "	" "
6367	" 27	" "
6368	" "	" "
6369	" "	" "
6370	" "	" "
6371	" "	Cultivated place
6372	" "	Old wall
6373	" "	Cultivated place
6374	" "	" "
6375	" "	Hillside
6376	" "	Cultivated place
6377	" "	Road side
6378	" "	Cultivated field
6379	" "	" "
6380	" 28	" "
6381	" "	" 5 - 9 ft.
6382	" "	" "
6383	" "	Rocky place
6384	" "	Wild place
6385	" "	" "
6386	" "	西岩寺 Cultivated field
6387	" "	" "
6388	" "	" "
6389	" "	" "
6390	" "	Small pond
6391	" "	Rocky place
6392	" "	" "
6393	" "	" "
6394	" 29	Wild place
6395	" "	Rocky place
6396	" "	" "
6397	" "	" "
6398	" "	" "
6399	" "	Cultivated field
6400	" "	" "
6401	" "	" "
6402	" "	Hillside
6403	" "	" "
6404	" "	" "
6405	" "	Cultivated field
6406	" "	" "





Name	Date	Location
6407	Aug. 29	西岩寺 Hillside
6408	" "	" Flower pot
6409	" "	" Rocky & Swampy place
6410	" 30	雷山書院 Hillside <i>Liu tang in Yang</i>
6411	" "	" "
6412	" "	" "
6413	" "	" "
6414	" "	" "
6415	" "	" "
6416	" "	" "
6417	" "	" "
6418	" "	" "
6419	" "	" "
6420	" 31	" "
6421	" "	" "
6422	" "	" "
6423	" "	" "
6424	" "	" "
6425	" "	" "
6426	" "	" "
6427	" "	" On the foundation of old wall.
6428	" "	" Hillside
6429	" "	" Cultivated place
6430	" "	" "
6431	Sept. 1	" "
6432	" "	" "
6433	" "	" "
6434	" "	" "
6435	" "	" "
6436	" "	" Small pond
6437	" "	" Rocky place
6438	" "	" "
6439	" "	" Wild place
6440	" 2	" "
6441	" "	" "
6442	" "	" "
6443	" "	" "
6444	" "	" "
6445	" "	" "
6446	" "	" "
6447	" 3	舊西門 Cultivated place <i>Get Se Mung</i>
6448	" "	" "
6449	" "	" "
6450	" "	" Wild place
6451	" 3	" "
6452	" "	" "

Location

Date

Time

Location	Date	Time
香雲色	1911	10:00
香雲色	1911	10:15
香雲色	1911	10:30
香雲色	1911	10:45
香雲色	1911	11:00
香雲色	1911	11:15
香雲色	1911	11:30
香雲色	1911	11:45
香雲色	1911	12:00
香雲色	1911	12:15
香雲色	1911	12:30
香雲色	1911	12:45
香雲色	1911	13:00
香雲色	1911	13:15
香雲色	1911	13:30
香雲色	1911	13:45
香雲色	1911	14:00
香雲色	1911	14:15
香雲色	1911	14:30
香雲色	1911	14:45
香雲色	1911	15:00
香雲色	1911	15:15
香雲色	1911	15:30
香雲色	1911	15:45
香雲色	1911	16:00
香雲色	1911	16:15
香雲色	1911	16:30
香雲色	1911	16:45
香雲色	1911	17:00
香雲色	1911	17:15
香雲色	1911	17:30
香雲色	1911	17:45
香雲色	1911	18:00
香雲色	1911	18:15
香雲色	1911	18:30
香雲色	1911	18:45
香雲色	1911	19:00
香雲色	1911	19:15
香雲色	1911	19:30
香雲色	1911	19:45
香雲色	1911	20:00
香雲色	1911	20:15
香雲色	1911	20:30
香雲色	1911	20:45
香雲色	1911	21:00
香雲色	1911	21:15
香雲色	1911	21:30
香雲色	1911	21:45
香雲色	1911	22:00
香雲色	1911	22:15
香雲色	1911	22:30
香雲色	1911	22:45
香雲色	1911	23:00
香雲色	1911	23:15
香雲色	1911	23:30
香雲色	1911	23:45
香雲色	1911	24:00

Name	Date	Location
雞舌草	Sept. 5	舊西門 Wild place
6453	" "	" "
6454	" "	" Cultivated field
6455	" "	" Cultivated place
6456	" "	" Wild place
6457	" 4	" "
6458	" "	" "
6459	" "	" "
6460	" "	" "
6461	" "	" "
6462	" "	" Cultivated place 6-9 ft.
6463	" "	" 5 - 8 ft.
6464	" "	" Wild place
6465	" "	" "
6466	" "	" "
6467	" "	" "
6468	" "	" "
6469	" "	" "
6470	" "	" "
6471	" 6	篠塘 Hillside Diel Dong
6472	" "	" "
6473	" "	" "
6474	" "	" "
6475	" "	" "
6476	" "	" Small pond
6477	" "	" Hillside
6478	" "	" "
6479	" "	" Cultivated field
6480	" "	" Hillside
6481	" "	" "
6482	" "	" "
6483	" "	" "
6484	" "	" "
6485	" "	" Cultivated place
6486	" "	" "
6487	" "	" "
6488	" "	" Cultivated field
6489	" "	" Swampy place
6490	" 6	" village Cultivated place
6491	" "	" Wild place
6492	" "	" "
6493	" "	" "
6494	" "	" Cultivated field
6495	" "	" "
6496	" "	" "
6497	" "	" "

門三書

草書錄

三石

林林

草書錄

草書錄

新書

音序

天受

Name	Date	Location
6498	Sept. 6	篠塘 Wild place
6499	" "	" Cultivated field
6500	" "	" "
6501	" "	" "
6502	" "	" Wild place
6503	" 7	" "
6504	" "	" Cultivated place
6505	" "	" "
6506	" "	" Wild place
6507	" "	" "
6508	" "	" "
6509	" "	" "
6510	" "	" Field
6511	" 7	" village Wild place
6512	" "	" "
6513	" "	" "
6514	" "	" Cultivated field
6515	" "	" Wild place
6516	" "	" "
6517	" "	" Cultivated place
6518	" "	" Hillside
6519	" "	" "
6520	" "	" "
6521	" "	" "
6522	" "	" "
6523	" "	" "
6524	" "	" Cultivated field
6525	" "	" "
6526	" "	" "
6527	" "	" Hillside
6528	" "	" "
6529	" "	" "
6530	" "	" "
6531	" 10	下麿 village
6532	" "	" "
6533	" "	" a-mo Cultivated place
6534	" "	" Wild place
6535	" "	" "
6536	" "	" "
6537	" "	" "
6538	" "	" "
6539	" "	" "
6540	" 11	" "
6541	" "	" "
6542	" "	" Near small pond
6543	" "	" Wild place
6544	" "	" "
6545	" "	" "
6546	" "	" "

1900-1905

1900

1905

1900  
 1901  
 1902  
 1903  
 1904  
 1905

1900	1905
1901	1905
1902	1905
1903	1905
1904	1905
1905	1905
1906	1905
1907	1905
1908	1905
1909	1905
1910	1905
1911	1905
1912	1905
1913	1905
1914	1905
1915	1905
1916	1905
1917	1905
1918	1905
1919	1905
1920	1905
1921	1905
1922	1905
1923	1905
1924	1905
1925	1905
1926	1905
1927	1905
1928	1905
1929	1905
1930	1905
1931	1905
1932	1905
1933	1905
1934	1905
1935	1905
1936	1905
1937	1905
1938	1905
1939	1905
1940	1905
1941	1905
1942	1905
1943	1905
1944	1905
1945	1905
1946	1905
1947	1905
1948	1905
1949	1905
1950	1905

1900  
 1901  
 1902  
 1903  
 1904  
 1905  
 1906  
 1907  
 1908  
 1909  
 1910  
 1911  
 1912  
 1913  
 1914  
 1915  
 1916  
 1917  
 1918  
 1919  
 1920  
 1921  
 1922  
 1923  
 1924  
 1925  
 1926  
 1927  
 1928  
 1929  
 1930  
 1931  
 1932  
 1933  
 1934  
 1935  
 1936  
 1937  
 1938  
 1939  
 1940  
 1941  
 1942  
 1943  
 1944  
 1945  
 1946  
 1947  
 1948  
 1949  
 1950

Name	Date	Location
6547	Sept. 11	下磨 Wild place
6548	" "	金銀花 Cultivated place
6549	" "	" "
6550	" "	" "
6551	" "	Hillside
6552	" "	" "
6553	" 15	" "
6554	" "	" "
6555	" "	" "
6556	" "	" "
6557	" "	" "
6558	" "	" "
6559	" "	" "
6560	" "	香草
6561	" 14	頭亭 Wild place <i>Tau Ding</i>
6562	" "	" "
6563	" "	" "
6564	" "	" "
6565	" "	" "
6566	" "	紅梗枇杷葉
6567	" "	羊乳草
6568	" "	" "
6569	" "	芋
6570	" 15	二亭 Cultivated place <i>Ne Ding</i>
6571	" "	Cultivated field
6572	" "	" "
6573	" "	" "
6574	" "	鷄舌草
6575	" "	" "
6576	" "	" "
6577	" "	" "
6578	" "	" "
6579	" "	" "
6580	" "	白木槿 Planted in yard 15 ft.





Plants collected

by

Yang Liu Wang

Foochow & Vicinity

Sept.....1948

No.	Date	Location
6581	Dec. 6	Foochow, Baih Ciong An (八全安), border
6582	"	" " of a cult. land -dry land
6583	"	" " " "
6584	"	" " " "
6585	"	" " " "
6586	"	" " " "
6587	"	" " " "
6588	"	" " " "
6589	"	" " " "
6590	"	石榴 -----
6591	"	" " house-side, dry land
6592	"	" " " "
6593	"	" " " "
6594	"	" " " "
6595	"	" " rocky & wild place
6596	"	" " dry land
6597	"	" " " "
6598	"	" " " "
6599	"	" " " "
6600	"	" " " "
6601	"	" " " "
6602	"	" " " "
6603	"	" " " "
6604	"	" " " "
6605	"	" " " "
6606	"	" " ----- 411
6607	"	" " " "
6608	"	" " " "
6609	"	" " " "
6610	"	" " " "
6611	"	" " cult. land side, dry land
6612	"	" " " "
6613	"	" " " "
6614	"	" " " "
6615	"	" " " "
6616	"	" " " "
6617	"	" " " "
6618	Dec. 8	Chong-tien Shan (重前山) wooded
6619	"	" " hillside, dry land
6620	"	" " " "

Handwritten text at the top of the page, possibly a title or header.

Date	Description	Amount
1870	...	...
1871	...	...
1872	...	...
1873	...	...
1874	...	...
1875	...	...
1876	...	...
1877	...	...
1878	...	...
1879	...	...
1880	...	...
1881	...	...
1882	...	...
1883	...	...
1884	...	...
1885	...	...
1886	...	...
1887	...	...
1888	...	...
1889	...	...
1890	...	...

Tung Lu HANG

Number	Name	Date	Location
6621		Oct. 8	Lochow, 蒼前山, rocky & gravelly place, dry/
6622		"	" " " " " " " "
6623		"	" " " " " " " "
6624		"	" " " " " " " "
6625		"	" " " " " " " "
6626		"	" " " " " " " "
6627		"	" " " " " " " "
6628		"	" " " " " " " "
6629		"	" " " " " " " "
6630		"	" " " " " " " "
6631		"	" " " " " " " "
6632		"	" " " " " " " "
6633		"	" " " " " " " "
6634		"	" " " " " " " "
6635		"	" " " " " " " "
6636		"	" " " " " " " "
6637		"	" " " " " " " "
6638		"	" " " " " " " "
6639		"	" " " " " " " "
6640		"	" " " " " " " "
6641		"	" " " " " " " "
6642		"	" " " " " " " "
6643		"	" " " " " " " "
6644		"	" " " " " " " "
6645		"	" " " " " " " "
6646		"	" " " " " " " "
6647		"	" " " " " " " "
6648		"	" " " " " " " "
6649		"	" " " " " " " "
6650		"	" " " " " " " "
6651		"	" " " " " " " "
6652		"	" " " " " " " "
6653		"	" " " " " " " "
6654		"	" " " " " " " "
6655		"	" " " " " " " "
6656		"	" " " " " " " "
6657		"	" " " " " " " "
6658		"	A Cheng Sang (下田山), wooded hillside/
6659		"	wooded hillside, dry land
6660		"	" " " " " " " "
6661		"	" " " " " " " "
6662		"	" " " " " " " "
6663		"	" " " " " " " "
6664		"	" " " " " " " "
6665		"	" " " " " " " "
6666		"	" " " " " " " "
6667		"	" " " " " " " "
6668		"	" " " " " " " "
6669		"	" " " " " " " "
6670		"	" " " " " " " "

Handwritten title at the top center of the page, possibly a date or document type.

Handwritten text below the title, possibly a subtitle or introductory line.

Large handwritten header or title spanning across the top of the main content area.

Main body of handwritten text, organized into several vertical columns. The text is dense and appears to be a list or ledger.

Handwritten text block in the lower-left quadrant, possibly a signature or a note.

Final section of handwritten text at the bottom of the page, including what looks like a signature or a concluding note.

Number	Name	Date	Location	
6671		Dec. 10	Woochow, A Cheng Sang (下田山)	wooded hillside, / dry land
6672		"	"	wooded hillside, dry land
6673		"	"	dry land
6674		"	"	"
6675		"	"	"
6676	石榴	"	"	"
6677		"	"	"
6678		"	"	"
6679		"	"	grassy hillside, dry land
6680		"	"	dry land
6681		"	"	"
6682		"	"	"
6683		"	"	"
6684		"	"	"
6685		"	"	"
6686		"	"	"
6687		"	"	"
6688		"	"	damp place
6689		"	"	"
6690		"	"	"
6691		"	"	grassy place
6692		"	"	"
6693		"	"	"
6694		"	"	"
6695		"	"	house side
6696		"	"	"
6697		"	"	"
6698	水松	"	"	17-1818
6699		"	"	"
6700		"	"	"
6701		"	"	"
6702		"	"	damp place
6703		"	"	cult. land
6704		"	"	"
6705		"	"	"
6706		"	"	"
6707		"	"	cult. land - house-side, dry land
6708		"	"	dry land
6709		"	"	"
6710		"	"	"
6711		"	"	"
6712		"	"	"
6713		"	"	"
6714		"	"	"
6715		"	"	"
6716		"	"	"
6717		"	"	"
6718		"	"	wooded hillside
6719		"	"	"

Date	Description	Debit	Credit
1880	...		
1881	...		
1882	...		
1883	...		
1884	...		
1885	...		
1886	...		
1887	...		
1888	...		
1889	...		
1890	...		
1891	...		
1892	...		
1893	...		
1894	...		
1895	...		
1896	...		
1897	...		
1898	...		
1899	...		
1900	...		

Ting Hia Ting -4-

Number	Date	Locality	on the ground
6720	Dec. 16	Kuliang, Co. Su Lien (毛里項)	wooded hillsides
6721	"	"	"
6722	"	"	wooded hillsides, near a creek
6723	"	"	on the ground, dry land
6724	"	"	"
6725	"	"	"
6726	"	"	"
6727	"	"	"
6728	"	"	"
6729	"	"	"
6730	"	"	"
6731	"	"	dry land, 10-16ft
6732	"	"	"
6733	"	"	"
6734	"	"	"
6735	"	"	"
6736	"	"	"
6737	"	"	"
6738	"	"	"
6739	"	"	"
6740	"	"	"
6741	"	"	"
6742	"	"	"
6743	"	"	8-9ft
6744	"	"	12-14ft
6745	"	"	6-7ft
6746	"	"	"
6747	"	"	8ft
6748	"	"	"
6749	"	"	6-7ft
6750	"	"	"
6751	"	"	13-14ft
6752	"	"	"
6753	"	"	"
6754	"	"	"
6755	"	"	"
6756	"	"	"
6757	"	"	"
6758	"	"	"
6759	"	"	12-14ft
6760	"	"	"
6761	"	"	"
6762	"	"	"
6763	"	"	12-14ft
6764	"	"	"
6765	"	"	"
6766	"	"	"

STATE OF TEXAS

COUNTY OF \_\_\_\_\_

THIS \_\_\_\_\_ DAY OF \_\_\_\_\_ 19\_\_

\_\_\_\_\_ of the County of \_\_\_\_\_ State of Texas, do hereby certify that \_\_\_\_\_

\_\_\_\_\_ is the true and correct copy of the \_\_\_\_\_

\_\_\_\_\_ as the same appears from the \_\_\_\_\_

\_\_\_\_\_ of the \_\_\_\_\_

\_\_\_\_\_ of the \_\_\_\_\_

\_\_\_\_\_ of the \_\_\_\_\_

\_\_\_\_\_ of the \_\_\_\_\_

\_\_\_\_\_ of the \_\_\_\_\_

\_\_\_\_\_ of the \_\_\_\_\_

\_\_\_\_\_ of the \_\_\_\_\_

\_\_\_\_\_ of the \_\_\_\_\_

\_\_\_\_\_ of the \_\_\_\_\_

\_\_\_\_\_ of the \_\_\_\_\_

\_\_\_\_\_ of the \_\_\_\_\_



Chung-shan Shing - 8 -

Number	Name	Date	Location	Height
6767		cc. 21	allons, Tien, San Shing (挑頭頂), wooded hillside	
6768		"	"	
6769		"	"	3-4ft
6770		"	"	
6771		"	house-side	
6772		"	wooded hillside	
6773		"	dry land	
6774		"	"	
6775		"	"	17-18ft
6776		"	"	"
6777		"	"	11-12ft
6778		"	"	"
6779		"	"	"
6780		"	"	5ft
6781		"	"	11-12ft
6782		"	"	"
6783		"	"	11-12ft
6784		"	"	"
6785		"	"	"
6786		"	"	"
6787		"	"	6ft
6788		"	"	11-12ft
6789		"	"	"
6790		"	"	"
6791		"	"	13-14ft
6792		"	"	"
6793		"	"	20ft
6794		"	"	11ft
6795		"	"	13ft
6796		"	"	"
6797		"	"	13ft
6798		"	"	"
6799		"	"	11ft
6800		"	"	"
6801		"	"	"
6802		"	"	11ft
6803		"	"	"
6804		"	"	"
6805		"	"	"
6806		"	"	"
6807		"	"	"
6808		"	"	"
6809		"	"	"
6810	梅花	"	house-side	11ft
6811		cc.	"	"
6812		"	"	monastery
6813		cc. 22	Tushan, Teng (下院), a cult. land near the /	
6814		"	"	"
6815		"	"	"

Time	Temp.	Time	Temp.	Time	Temp.	Time	Temp.
10:00		11:00		12:00		13:00	
10:15		11:15		12:15		13:15	
10:30		11:30		12:30		13:30	
10:45		11:45		12:45		13:45	
11:00		12:00		13:00		14:00	
11:15		12:15		13:15		14:15	
11:30		12:30		13:30		14:30	
11:45		12:45		13:45		14:45	
12:00		13:00		14:00		15:00	
12:15		13:15		14:15		15:15	
12:30		13:30		14:30		15:30	
12:45		13:45		14:45		15:45	
13:00		14:00		15:00		16:00	
13:15		14:15		15:15		16:15	
13:30		14:30		15:30		16:30	
13:45		14:45		15:45		16:45	
14:00		15:00		16:00		17:00	
14:15		15:15		16:15		17:15	
14:30		15:30		16:30		17:30	
14:45		15:45		16:45		17:45	
15:00		16:00		17:00		18:00	
15:15		16:15		17:15		18:15	
15:30		16:30		17:30		18:30	
15:45		16:45		17:45		18:45	
16:00		17:00		18:00		19:00	
16:15		17:15		18:15		19:15	
16:30		17:30		18:30		19:30	
16:45		17:45		18:45		19:45	
17:00		18:00		19:00		20:00	
17:15		18:15		19:15		20:15	
17:30		18:30		19:30		20:30	
17:45		18:45		19:45		20:45	
18:00		19:00		20:00		21:00	
18:15		19:15		20:15		21:15	
18:30		19:30		20:30		21:30	
18:45		19:45		20:45		21:45	
19:00		20:00		21:00		22:00	
19:15		20:15		21:15		22:15	
19:30		20:30		21:30		22:30	
19:45		20:45		21:45		22:45	
20:00		21:00		22:00		23:00	
20:15		21:15		22:15		23:15	
20:30		21:30		22:30		23:30	
20:45		21:45		22:45		23:45	
21:00		22:00		23:00		24:00	
21:15		22:15		23:15			
21:30		22:30		23:30			
21:45		22:45		23:45			
22:00		23:00					
22:15		23:15					
22:30		23:30					
22:45		23:45					
23:00							
23:15							
23:30							
23:45							
24:00							

Dear Sir -

Number	Date	Location
6816	Dec. 25	Yunnan, Lung (下院), a cult. land near the
6817	"	" " " " " " " " " " " "
6819	"	" " " " " " " " " " " "
6820	"	" " " " " " " " " " " "
6821	"	" " " " " " " " " " " "
6822	"	" " " " " " " " " " " "
6823	"	" " " " " " " " " " " "
6824	"	" " " " " " " " " " " "
6825	"	" " " " " " " " " " " "
6826	"	" " " " " " " " " " " "
6827	"	" " " " " " " " " " " "
6828	"	" " " " " " " " " " " "
6829	"	" " " " " " " " " " " "
6830	"	" " " " " " " " " " " " in a wooded hillside, / monastery side, dry land
6831	"	" " " " " " " " " " " "
6832	"	" " " " " " " " " " " "
6833	"	" " " " " " " " " " " "
6834	"	" " " " " " " " " " " "
6835	"	" " " " " " " " " " " "
6836	"	" " " " " " " " " " " "
6837	"	" " " " " " " " " " " "
6838	"	" " " " " " " " " " " "
6839	"	" " " " " " " " " " " "
6840	"	" " " " " " " " " " " "
6841	"	" " " " " " " " " " " "
6842	"	" " " " " " " " " " " "
6843	"	" " " " " " " " " " " "
6844	"	" " " " " " " " " " " "
6845	"	" " " " " " " " " " " "
6846	"	" " " " " " " " " " " "
6847	"	" " " " " " " " " " " "
6848	"	" " " " " " " " " " " " rocky place, dry land
6849	"	" " " " " " " " " " " "
6850	"	" " " " " " " " " " " " dryland
6851	"	" " " " " " " " " " " " wooded place near a monastery /
6852	"	" " " " " " " " " " " "
6853	"	" " " " " " " " " " " "
6854	"	" " " " " " " " " " " "
6855	Dec. 27	Yunnan, Lung (馬尾) (a cult. land near
6856	"	" " " " " " " " " " " " a house, dry land
6857	"	" " " " " " " " " " " "
6858	"	" " " " " " " " " " " "
6859	"	" " " " " " " " " " " " damp place
6860	"	" " " " " " " " " " " " a cult land
6861	"	" " " " " " " " " " " " on the hill
6862	"	" " " " " " " " " " " " side
6863	"	" " " " " " " " " " " "
6864	"	" " " " " " " " " " " "
6865	"	" " " " " " " " " " " "

STATE OF NEW YORK

IN SENATE

NAME	RESIDENCE	TERM
ALBION BROWN	Albion	1898-1900
ALBION BROWN	Albion	1900-1902
ALBION BROWN	Albion	1902-1904
ALBION BROWN	Albion	1904-1906
ALBION BROWN	Albion	1906-1908
ALBION BROWN	Albion	1908-1910
ALBION BROWN	Albion	1910-1912
ALBION BROWN	Albion	1912-1914
ALBION BROWN	Albion	1914-1916
ALBION BROWN	Albion	1916-1918
ALBION BROWN	Albion	1918-1920
ALBION BROWN	Albion	1920-1922
ALBION BROWN	Albion	1922-1924
ALBION BROWN	Albion	1924-1926
ALBION BROWN	Albion	1926-1928
ALBION BROWN	Albion	1928-1930
ALBION BROWN	Albion	1930-1932
ALBION BROWN	Albion	1932-1934
ALBION BROWN	Albion	1934-1936
ALBION BROWN	Albion	1936-1938
ALBION BROWN	Albion	1938-1940
ALBION BROWN	Albion	1940-1942
ALBION BROWN	Albion	1942-1944
ALBION BROWN	Albion	1944-1946
ALBION BROWN	Albion	1946-1948
ALBION BROWN	Albion	1948-1950
ALBION BROWN	Albion	1950-1952
ALBION BROWN	Albion	1952-1954
ALBION BROWN	Albion	1954-1956
ALBION BROWN	Albion	1956-1958
ALBION BROWN	Albion	1958-1960
ALBION BROWN	Albion	1960-1962
ALBION BROWN	Albion	1962-1964
ALBION BROWN	Albion	1964-1966
ALBION BROWN	Albion	1966-1968
ALBION BROWN	Albion	1968-1970
ALBION BROWN	Albion	1970-1972
ALBION BROWN	Albion	1972-1974
ALBION BROWN	Albion	1974-1976
ALBION BROWN	Albion	1976-1978
ALBION BROWN	Albion	1978-1980
ALBION BROWN	Albion	1980-1982
ALBION BROWN	Albion	1982-1984
ALBION BROWN	Albion	1984-1986
ALBION BROWN	Albion	1986-1988
ALBION BROWN	Albion	1988-1990
ALBION BROWN	Albion	1990-1992
ALBION BROWN	Albion	1992-1994
ALBION BROWN	Albion	1994-1996
ALBION BROWN	Albion	1996-1998
ALBION BROWN	Albion	1998-2000
ALBION BROWN	Albion	2000-2002
ALBION BROWN	Albion	2002-2004
ALBION BROWN	Albion	2004-2006
ALBION BROWN	Albion	2006-2008
ALBION BROWN	Albion	2008-2010
ALBION BROWN	Albion	2010-2012
ALBION BROWN	Albion	2012-2014
ALBION BROWN	Albion	2014-2016
ALBION BROWN	Albion	2016-2018
ALBION BROWN	Albion	2018-2020
ALBION BROWN	Albion	2020-2022
ALBION BROWN	Albion	2022-2024
ALBION BROWN	Albion	2024-2026
ALBION BROWN	Albion	2026-2028
ALBION BROWN	Albion	2028-2030

Lang Hsing -7-

Number	Name	Date	Location
6866	-----	Dec. 27	Ma-hoi (馬尾), Lang Hsing (中岐), a cult. land on the hillside
6867		"	"
6868		"	" a cult. land on the hillside
6869		"	" dry land
6870		"	"
6871	-----	"	" house-side, dry land
6872		"	"
6873		"	"
6874		"	"
6875	-----	"	" rocky and grassy ground
6876		"	"
6877		"	"
6878		"	"
6879		"	"
6880		"	"
6881		"	"
6882		"	"
6883		"	"
6884		"	"
6885		"	"
6886		"	"
6887		"	"
6888		"	"
6889		"	"
6890		"	"
6891		"	"
6892		"	"
6893		"	"
6894		"	"
6895		"	"
6896		"	"
6897		"	"
6898	-----	Dec. 29	MaGong (馬公), wooded hillside, on grassy ground
6899		"	" dry land
6900		"	"
6901		"	"
6902		"	"
6903		"	"
6904		"	"
6905		"	"
6906		"	"
6907		"	"
6908		"	"
6909		"	"
6910		"	"

Account of the

of the

of the

of the

of the

of the

of the

of the

of the

of the

Su Sang - 2 -

Number	Date	Location
6911	Dec. 29	su-sang (山, 桑), house-side, dry land
6912	"	" " " "
6913	"	" " " " - rocky side
6914	"	" " " "
6915	"	" " " "
6916	"	" " " "
6917	"	" " " "
6918	"	" " " " - house side
6919	"	" " " "
6920	"	" " " "
6921	"	" " " "
6922	"	" " " "
6923	"	" " " "
6924	"	" " " "
6925	"	" " " "
6926	"	" " " "
6927	"	" " " "
6928	"	" " " "
6929	"	" " " "
6930	"	" " " "
6931	"	" " " " - wooded hillside, dry land
6932	"	" " " " - dry land
6933	"	" " " "
6934	"	" " " " - 12ft
6935	"	" " " "
6936	"	" " " "
6937	"	" " " "
6938	"	" " " "
6939	"	" " " " - 16ft
6940	"	" " " "
6941	"	" " " "
6942	"	" " " "
6943	Dec. 31	su sang (美山, 桑山) wooded hillside, 20ft
6944	"	" " " " 12ft
6945	"	" " " " 8ft
6946	"	" " " " 10ft
6947	"	" " " " "
6948	"	" " " " "
6949	"	" " " " 8ft
6950	"	" " " "
6951	"	" " " " 12-14ft
6952	"	" " " "
6953	"	" " " "
6954	"	" " " "
6955	"	" " " "
6956	"	" " " " 12-14ft
6957	"	" " " "
6958	"	" " " "
6959	"	" " " "
6960	"	" " " "

Handwritten title at the top of the page, possibly a name or subject.

Handwritten text or a date located below the title.

The table consists of approximately 10 columns and 15 rows. The columns are separated by vertical lines, and the rows by horizontal lines. The content within the cells is mostly illegible due to fading and blurring. Some faint markings and lines are visible, but no specific data points can be accurately transcribed.



Tung Shan ging -2-

number	Date	Location
6961	Dec. 51	Ngie Su Sang, wooded hillside
6962	"	(美山与山) "
6963	"	" "
6964	"	" "
6965	"	" " 8ft
6966	"	" " 6ft
6967	"	" " 13-14ft
6968	"	" "
6969	"	" " grassy hillside
6970	"	" "
6971	"	" " dry land
6972	"	" "
6973	"	" " cult. land on the hillside
6974	"	" " dry land
6975	"	" "
6976	"	" "
6977	"	" "
6978	"	" "
6979	"	" "
6980	"	" "
6981	"	" "
6982	"	" "
6983	"	" "
6984	Jan. 5	Kullang, (Nang long Sang, wooded hillside, 1881)
6985	"	(南洋山) " dry land
6986	"	" "
6987	"	" "
6988	"	" "
6989	"	" "
6990	"	" "
6991	"	" " 11-12ft
6992	"	" "
6993	"	" "
6994	"	" " 8ft
6995	"	" "
6996	"	" "
6997	"	" " 7-8ft
6998	"	" "
6999	"	" " 13ft
7000	"	" "

Handwritten title at the top center of the page.

Handwritten text or header information located below the title.

Handwritten text on the first line of the main body.

Handwritten text on the second line of the main body.

Handwritten text on the third line of the main body.

Handwritten text on the fourth line of the main body.

Handwritten text on the fifth line of the main body.

Handwritten text on the sixth line of the main body.

Handwritten text on the seventh line of the main body.

Handwritten text on the eighth line of the main body.

Handwritten text on the ninth line of the main body.

Handwritten text on the tenth line of the main body.

Handwritten text on the eleventh line of the main body.

Handwritten text on the twelfth line of the main body.

Handwritten text on the thirteenth line of the main body.

Handwritten text on the fourteenth line of the main body.

Handwritten text on the fifteenth line of the main body.

Handwritten text on the sixteenth line of the main body.

Handwritten text on the seventeenth line of the main body.

Handwritten text on the eighteenth line of the main body.

Handwritten text on the nineteenth line of the main body.

Handwritten text on the twentieth line of the main body.

Handwritten text on the twenty-first line of the main body.

Handwritten text on the twenty-second line of the main body.

Handwritten text on the twenty-third line of the main body.

Handwritten text on the twenty-fourth line of the main body.

Handwritten text on the twenty-fifth line of the main body.

Handwritten text on the twenty-sixth line of the main body.

Handwritten text on the twenty-seventh line of the main body.

Handwritten text on the twenty-eighth line of the main body.

Handwritten text on the twenty-ninth line of the main body.

Handwritten text on the thirtieth line of the main body.

Handwritten text on the thirty-first line of the main body.

Handwritten text on the thirty-second line of the main body.

Handwritten text on the thirty-third line of the main body.

Handwritten text on the thirty-fourth line of the main body.

Handwritten text on the thirty-fifth line of the main body.

Handwritten text on the thirty-sixth line of the main body.

Handwritten text on the thirty-seventh line of the main body.

Handwritten text on the thirty-eighth line of the main body.

Handwritten text on the thirty-ninth line of the main body.

Handwritten text on the fortieth line of the main body.

Handwritten text on the forty-first line of the main body.

Handwritten text on the forty-second line of the main body.

Handwritten text on the forty-third line of the main body.

Handwritten text on the forty-fourth line of the main body.

Handwritten text on the forty-fifth line of the main body.


Handwritten text on the forty-sixth line of the main body.

Handwritten text on the forty-seventh line of the main body.

Handwritten text on the forty-eighth line of the main body.

Handwritten text on the forty-ninth line of the main body.

Handwritten text on the fiftieth line of the main body.





# 701-7325



Plants collected  
by  
Tang Sui Ging

Jan....1927

Number	Name	Date	Location	
7001		Jan. 5	Kuliang, Mang-long,	under the wooded 8ft
7002		"		trees, dry place 4ft
7003		"	古領 南洋	" " 4ft
7004		"	"	" " 8ft
7005		"	"	" " "
7006		"	"	" " "
7007		"	"	" " "
7008		"	"	" " 13ft
7009		"	"	" " "
7010		"	"	" " 8ft
7011		"	"	" " "
7012		"	"	" " "
7013		"	"	" " "
7014		"	"	" " "
7015		"	"	" " grassy place
7016		"	"	" " near the
7017		"	"	" " wooded place
7018		"	"	" " "
7019		"	"	" " "
7020		"	"	" " "
7021		"	"	" " "
7022		"	"	" " under the 12-13ft
7023		"	"	" " wooded trees "
7024		"	"	" " 7-8ft
7025		"	"	" " 12-13ft
7026		"	"	" " 8ft
7027		"	"	" " "
7028		"	"	" " "
7029		Jan. 10	Dong Mung,	" " 12ft
7030		"	當蒙	" " "
7031		"	"	" " "
7032		"	"	" " "
7033		"	"	" " "
7034		"	"	" " 8ft
7035		"	"	" " "
7036		"	"	" " "
7037		"	"	" " "
7038		"	"	" " "
7039		"	"	" " 12ft
7040		"	"	" " "

REPORT OF THE  
 COMMISSIONER OF THE  
 LAND OFFICE

STATE OF NEW YORK  
 1900

NO.	NAME	DATE	AMOUNT
1000			1000
1001			1001
1002			1002
1003			1003
1004			1004
1005			1005
1006			1006
1007			1007
1008			1008
1009			1009
1010			1010
1011			1011
1012			1012
1013			1013
1014			1014
1015			1015
1016			1016
1017			1017
1018			1018
1019			1019
1020			1020
1021			1021
1022			1022
1023			1023
1024			1024
1025			1025
1026			1026
1027			1027
1028			1028
1029			1029
1030			1030
1031			1031
1032			1032
1033			1033
1034			1034
1035			1035
1036			1036
1037			1037
1038			1038
1039			1039
1040			1040



Tang Sui-Ging-2-

Number Name Date Location

Number	Name	Date	Location
7041		Jan. 10	Dong Hung, wooded place, dry place, 12ft
7042		"	" " " " " "
7043		"	" " 當蒙 " " " "
7044		"	" " " " " " " "
7045		"	" " " " " " " "
7046		"	" " " " " " " " 7-8ft
7047		"	" " " " " " " "
7048		"	" " " " " " " "
7049		"	" " " " " " " "
7050		"	" " " " " " " " 11-12ft
7051		"	" " " " " " " "
7052		"	" " " " " " " "
7053		"	" " " " " " " "
7054		"	" " " " " " " "
7055		"	" " " " " " " " 16ft
7056		"	" " " " " " " " 6ft
7057		"	" " " " " " " " 3ft
7058		"	" " " " " " " "
7059		"	" " " " " " " "
7060		"	" " " " " " " "
7061		"	" " " " " " " "
7062		"	" " " " " " " " 15ft
7063		"	" " " " " " " "
7064		"	" " " " " " " "
7065		"	" " " " " " " "
7066		"	" " " " " " " "
7067		"	" " " " " " " "
7068		"	" " " " " " " "
7069		"	" " " " " " " "
7070		"	" " " " " " " "
7071		"	" " " " " " " " grassy place near the
7072		"	" " " " " " " " wooded region
7073		"	" " " " " " " "
7074		"	" " " " " " " "
7075		"	" " " " " " " "
7076		"	" " " " " " " "
7077		"	" " " " " " " "
7078		"	" " " " " " " "
7079		"	" " " " " " " "
7080	油菜花	Jan. 18	Hung Sang Gio, cult. land on the hillside, dry,
7081		"	" " " " " " " " dry place
7082		"	" " 洪山橋 " " " "
7083		"	" " " " " " " "
7084		"	" " " " " " " " under the wooded
7085		"	" " " " " " " " trees near hill-
7086		"	" " " " " " " " side.
7087		"	" " " " " " " "
7088		"	" " " " " " " "
7089		"	" " " " " " " "
7090		"	" " " " " " " "
7091		"	" " " " " " " "
7092		"	" " " " " " " "
7093		"	" " " " " " " "

Number of days

Year	Month	Day	Notes
1901	Jan	1	
1901	Jan	2	
1901	Jan	3	
1901	Jan	4	
1901	Jan	5	
1901	Jan	6	
1901	Jan	7	
1901	Jan	8	
1901	Jan	9	
1901	Jan	10	
1901	Jan	11	
1901	Jan	12	
1901	Jan	13	
1901	Jan	14	
1901	Jan	15	
1901	Jan	16	
1901	Jan	17	
1901	Jan	18	
1901	Jan	19	
1901	Jan	20	
1901	Jan	21	
1901	Jan	22	
1901	Jan	23	
1901	Jan	24	
1901	Jan	25	
1901	Jan	26	
1901	Jan	27	
1901	Jan	28	
1901	Jan	29	
1901	Jan	30	
1901	Jan	31	
1901	Feb	1	
1901	Feb	2	
1901	Feb	3	
1901	Feb	4	
1901	Feb	5	
1901	Feb	6	
1901	Feb	7	
1901	Feb	8	
1901	Feb	9	
1901	Feb	10	
1901	Feb	11	
1901	Feb	12	
1901	Feb	13	
1901	Feb	14	
1901	Feb	15	
1901	Feb	16	
1901	Feb	17	
1901	Feb	18	
1901	Feb	19	
1901	Feb	20	
1901	Feb	21	
1901	Feb	22	
1901	Feb	23	
1901	Feb	24	
1901	Feb	25	
1901	Feb	26	
1901	Feb	27	
1901	Feb	28	
1901	Feb	29	
1901	Feb	30	
1901	Feb	31	
1901	Mar	1	
1901	Mar	2	
1901	Mar	3	
1901	Mar	4	
1901	Mar	5	
1901	Mar	6	
1901	Mar	7	
1901	Mar	8	
1901	Mar	9	
1901	Mar	10	
1901	Mar	11	
1901	Mar	12	
1901	Mar	13	
1901	Mar	14	
1901	Mar	15	
1901	Mar	16	
1901	Mar	17	
1901	Mar	18	
1901	Mar	19	
1901	Mar	20	
1901	Mar	21	
1901	Mar	22	
1901	Mar	23	
1901	Mar	24	
1901	Mar	25	
1901	Mar	26	
1901	Mar	27	
1901	Mar	28	
1901	Mar	29	
1901	Mar	30	
1901	Mar	31	
1901	Apr	1	
1901	Apr	2	
1901	Apr	3	
1901	Apr	4	
1901	Apr	5	
1901	Apr	6	
1901	Apr	7	
1901	Apr	8	
1901	Apr	9	
1901	Apr	10	
1901	Apr	11	
1901	Apr	12	
1901	Apr	13	
1901	Apr	14	
1901	Apr	15	
1901	Apr	16	
1901	Apr	17	
1901	Apr	18	
1901	Apr	19	
1901	Apr	20	
1901	Apr	21	
1901	Apr	22	
1901	Apr	23	
1901	Apr	24	
1901	Apr	25	
1901	Apr	26	
1901	Apr	27	
1901	Apr	28	
1901	Apr	29	
1901	Apr	30	
1901	Apr	31	
1901	May	1	
1901	May	2	
1901	May	3	
1901	May	4	
1901	May	5	
1901	May	6	
1901	May	7	
1901	May	8	
1901	May	9	
1901	May	10	
1901	May	11	
1901	May	12	
1901	May	13	
1901	May	14	
1901	May	15	
1901	May	16	
1901	May	17	
1901	May	18	
1901	May	19	
1901	May	20	
1901	May	21	
1901	May	22	
1901	May	23	
1901	May	24	
1901	May	25	
1901	May	26	
1901	May	27	
1901	May	28	
1901	May	29	
1901	May	30	
1901	May	31	
1901	Jun	1	
1901	Jun	2	
1901	Jun	3	
1901	Jun	4	
1901	Jun	5	
1901	Jun	6	
1901	Jun	7	
1901	Jun	8	
1901	Jun	9	
1901	Jun	10	
1901	Jun	11	
1901	Jun	12	
1901	Jun	13	
1901	Jun	14	
1901	Jun	15	
1901	Jun	16	
1901	Jun	17	
1901	Jun	18	
1901	Jun	19	
1901	Jun	20	
1901	Jun	21	
1901	Jun	22	
1901	Jun	23	
1901	Jun	24	
1901	Jun	25	
1901	Jun	26	
1901	Jun	27	
1901	Jun	28	
1901	Jun	29	
1901	Jun	30	
1901	Jun	31	
1901	Jul	1	
1901	Jul	2	
1901	Jul	3	
1901	Jul	4	
1901	Jul	5	
1901	Jul	6	
1901	Jul	7	
1901	Jul	8	
1901	Jul	9	
1901	Jul	10	
1901	Jul	11	
1901	Jul	12	
1901	Jul	13	
1901	Jul	14	
1901	Jul	15	
1901	Jul	16	
1901	Jul	17	
1901	Jul	18	
1901	Jul	19	
1901	Jul	20	
1901	Jul	21	
1901	Jul	22	
1901	Jul	23	
1901	Jul	24	
1901	Jul	25	
1901	Jul	26	
1901	Jul	27	
1901	Jul	28	
1901	Jul	29	
1901	Jul	30	
1901	Jul	31	
1901	Aug	1	
1901	Aug	2	
1901	Aug	3	
1901	Aug	4	
1901	Aug	5	
1901	Aug	6	
1901	Aug	7	
1901	Aug	8	
1901	Aug	9	
1901	Aug	10	
1901	Aug	11	
1901	Aug	12	
1901	Aug	13	
1901	Aug	14	
1901	Aug	15	
1901	Aug	16	
1901	Aug	17	
1901	Aug	18	
1901	Aug	19	
1901	Aug	20	
1901	Aug	21	
1901	Aug	22	
1901	Aug	23	
1901	Aug	24	
1901	Aug	25	
1901	Aug	26	
1901	Aug	27	
1901	Aug	28	
1901	Aug	29	
1901	Aug	30	
1901	Aug	31	
1901	Sep	1	
1901	Sep	2	
1901	Sep	3	
1901	Sep	4	
1901	Sep	5	
1901	Sep	6	
1901	Sep	7	
1901	Sep	8	
1901	Sep	9	
1901	Sep	10	
1901	Sep	11	
1901	Sep	12	
1901	Sep	13	
1901	Sep	14	
1901	Sep	15	
1901	Sep	16	
1901	Sep	17	
1901	Sep	18	
1901	Sep	19	
1901	Sep	20	
1901	Sep	21	
1901	Sep	22	
1901	Sep	23	
1901	Sep	24	
1901	Sep	25	
1901	Sep	26	
1901	Sep	27	
1901	Sep	28	
1901	Sep	29	
1901	Sep	30	
1901	Sep	31	
1901	Oct	1	
1901	Oct	2	
1901	Oct	3	
1901	Oct	4	
1901	Oct	5	
1901	Oct	6	
1901	Oct	7	
1901	Oct	8	
1901	Oct	9	
1901	Oct	10	
1901	Oct	11	
1901	Oct	12	
1901	Oct	13	
1901	Oct	14	
1901	Oct	15	
1901	Oct	16	
1901	Oct	17	
1901	Oct	18	
1901	Oct	19	
1901	Oct	20	
1901	Oct	21	
1901	Oct	22	
1901	Oct	23	
1901	Oct	24	
1901	Oct	25	
1901	Oct	26	
1901	Oct	27	
1901	Oct	28	
1901	Oct	29	
1901	Oct	30	
1901	Oct	31	
1901	Nov	1	
1901	Nov	2	
1901	Nov	3	
1901	Nov	4	
1901	Nov	5	
1901	Nov	6	
1901	Nov	7	
1901	Nov	8	
1901	Nov	9	
1901	Nov	10	
1901	Nov	11	
1901	Nov	12	
1901	Nov	13	
1901	Nov	14	
1901	Nov	15	
1901	Nov	16	
1901	Nov	17	
1901	Nov	18	
1901	Nov	19	
1901	Nov	20	
1901	Nov	21	
1901	Nov	22	
1901	Nov	23	
1901	Nov	24	
1901	Nov	25	
1901	Nov	26	
1901	Nov	27	
1901	Nov	28	
1901	Nov	29	
1901	Nov	30	
1901	Nov	31	
1901	Dec	1	
1901	Dec	2	
1901	Dec	3	
1901	Dec	4	
1901	Dec	5	
1901	Dec	6	
1901	Dec	7	
1901	Dec	8	
1901	Dec	9	
1901	Dec	10	
1901	Dec	11	
1901	Dec	12	
1901	Dec	13	
1901	Dec	14	
1901	Dec	15	
1901	Dec	16	
1901	Dec	17	
1901	Dec	18	
1901	Dec	19	
1901	Dec	20	
1901	Dec	21	
1901	Dec	22	
1901	Dec	23	
1901	Dec	24	
1901	Dec	25	
1901	Dec	26	
1901	Dec	27	
1901	Dec	28	
1901	Dec	29	
1901	Dec	30	
1901	Dec	31	

THE UNIVERSITY OF MICHIGAN LIBRARY

Tang Siu Ging -3-

Number	Name	Date	Location
7094		Jan. 12	Mung Tang Gao, Houseside, dry place
7095		"	" " " " " "
7096		"	洪山橋 " " "
7097		"	" " " " " "
7098		"	" " " " " "
7099		"	" " " " " "
7100		"	" " " " " "
7101		"	house-wall side " "
7102		"	" " " " " "
7103		"	" " " " " "
7104		"	" " " " " "
7105		"	grassy hillside " "
7106		"	" " " " " "
7107		"	" " " " " "
7108		"	" " " " " "
7109		"	" " " " " "
7110		"	" " " " " "
7111		"	" " " " " "
7112		"	" " " " " "
7113		"	" " " " " "
7114		"	" " " " " "
7115		"	" " " " " "
7116		"	" " " " " "
7117		"	" " " " " "
7118		"	cult. land " "
7119		"	" " " " " "
7120		"	" " " " " "
7121		"	" " " " " "
7122		"	" " " " " "
7123		"	" " " " " "
7124		"	" " " " " "
7125		"	" " " " " "
7126		"	" " " " " "
7127		"	" " " " " "
7128		"	wooded place " "
7129		"	" " " " " " -8-9ft
7130		"	" " " " " "
7131		"	" " " " " " -12ft
7132		"	" " " " " "
7133		"	" " " " " "
7134		Jan. 14	Se Sien Se, cult. land, dry place <i>near upper Budget</i>
7135		"	" " " " " "
7136		"	西禪寺 " " "
7137	菜頭花	"	" " " " " "
7138		"	" " " " " "
7139		"	" " " " " "
7140		"	" " " " " "

General Ledger

Account	Debit	Credit	Balance
Jan 1			100.00
Jan 2	50.00		50.00
Jan 3		25.00	75.00
Jan 4	10.00		65.00
Jan 5		15.00	80.00
Jan 6	20.00		60.00
Jan 7		10.00	70.00
Jan 8	15.00		55.00
Jan 9		20.00	75.00
Jan 10	10.00		65.00
Jan 11		15.00	80.00
Jan 12	25.00		55.00
Jan 13		10.00	65.00
Jan 14	15.00		50.00
Jan 15		20.00	70.00
Jan 16	10.00		60.00
Jan 17		15.00	75.00
Jan 18	20.00		55.00
Jan 19		10.00	65.00
Jan 20	15.00		50.00
Jan 21		20.00	70.00
Jan 22	10.00		60.00
Jan 23		15.00	75.00
Jan 24	25.00		50.00
Jan 25		10.00	60.00
Jan 26	15.00		45.00
Jan 27		20.00	65.00
Jan 28	10.00		55.00
Jan 29		15.00	70.00
Jan 30	20.00		50.00
Jan 31		10.00	60.00
Feb 1	15.00		45.00
Feb 2		20.00	65.00
Feb 3	10.00		55.00
Feb 4		15.00	70.00
Feb 5	25.00		45.00
Feb 6		10.00	55.00
Feb 7	15.00		40.00
Feb 8		20.00	60.00
Feb 9	10.00		50.00
Feb 10		15.00	65.00
Feb 11	20.00		45.00
Feb 12		10.00	55.00
Feb 13	15.00		40.00
Feb 14		20.00	60.00
Feb 15	10.00		50.00
Feb 16		15.00	65.00
Feb 17	25.00		40.00
Feb 18		10.00	50.00
Feb 19	15.00		35.00
Feb 20		20.00	55.00
Feb 21	10.00		45.00
Feb 22		15.00	60.00
Feb 23	20.00		40.00
Feb 24		10.00	50.00
Feb 25	15.00		35.00
Feb 26		20.00	55.00
Feb 27	10.00		45.00
Feb 28		15.00	60.00
Feb 29	25.00		35.00
Feb 30		10.00	45.00
Feb 31	15.00		30.00

Handwritten notes in the left margin.

Account description text at the bottom of the page.

Handwritten characters or initials at the bottom center.

Handwritten characters or initials at the bottom right.

Tang Siu Ging -4-

7141	-----	Jan 14	Se Sien Se, cult land, dry place		
7142		"	西禪	"	"
7143		"	"	"	"
7144	-----	"	"	wooded place,	"
7145		"	"	near a mon-	"
7146		"	"	astery	"
7147		"	"	"	"
7148		"	"	"	"
7149		"	"	"	"
7150		"	"	"	"
7151	-----	"	"	on a wall, near	"
7152		"	"	the monastery	"
7153		"	"	"	"
7154		"	"	"	"
7155	-----	"	"	houseside,	"
7156		"	"	"	"
7157		"	"	"	"
7158		"	"	"	"
7159	-----	"	"	houseside, damp	"
7160		"	"	place	"
7161		"	"	"	"
7162		"	"	"	"
7163		"	"	"	"
7164		"	"	"	"
7165		"	"	"	"
7166		"	"	"	"
7167	-----	"	"	wooded place near	8-9ft
7168		"	"	the monastery	12ft
7169		"	"	"	"
7170	-----	"	"	"	6ft
7171		"	"	"	12ft
7172		"	"	"	"
7173		"	"	"	"
7174	-----	Jan. 17	Duk Gie Sang, wooded place	100 li N of	
7175		"	竹崎山	S of Min-chang	
7176	-----	"	"	"	12ft
7177		"	"	"	"
7178	-----	"	"	"	8ft
7179		"	"	"	"
7180		"	"	"	"
7181	-----	"	"	"	8ft
7182		"	"	"	14ft
7183		"	"	"	6ft
7184	-----	"	"	"	"
7185		"	"	"	8ft
7186		"	"	"	"
7187		"	"	"	"
7188	-----	"	"	"	12ft
7189		"	"	"	"
7190	-----	"	"	"	8ft

1887

No.	Description	Amount
1	Jan 1st to Dec 31st 1886	100.00
2	" " " " " "	100.00
3	" " " " " "	100.00
4	" " " " " "	100.00
5	" " " " " "	100.00
6	" " " " " "	100.00
7	" " " " " "	100.00
8	" " " " " "	100.00
9	" " " " " "	100.00
10	" " " " " "	100.00
11	" " " " " "	100.00
12	" " " " " "	100.00
13	" " " " " "	100.00
14	" " " " " "	100.00
15	" " " " " "	100.00
16	" " " " " "	100.00
17	" " " " " "	100.00
18	" " " " " "	100.00
19	" " " " " "	100.00
20	" " " " " "	100.00
21	" " " " " "	100.00
22	" " " " " "	100.00
23	" " " " " "	100.00
24	" " " " " "	100.00
25	" " " " " "	100.00
26	" " " " " "	100.00
27	" " " " " "	100.00
28	" " " " " "	100.00
29	" " " " " "	100.00
30	" " " " " "	100.00
31	" " " " " "	100.00
32	" " " " " "	100.00
33	" " " " " "	100.00
34	" " " " " "	100.00
35	" " " " " "	100.00
36	" " " " " "	100.00
37	" " " " " "	100.00
38	" " " " " "	100.00
39	" " " " " "	100.00
40	" " " " " "	100.00
41	" " " " " "	100.00
42	" " " " " "	100.00
43	" " " " " "	100.00
44	" " " " " "	100.00
45	" " " " " "	100.00
46	" " " " " "	100.00
47	" " " " " "	100.00
48	" " " " " "	100.00
49	" " " " " "	100.00
50	" " " " " "	100.00

Tang Siu Ging-5-

7190	-----	Jan. 17	Duk Gie Sang, hillside	-	grassy place, dry	
7192		"	"		hillside - grassy place, dry place, 14ft	
7193		"	"	"	"	"
7194		"	"	"	"	"
7195		"	"	"	"	"
7196		"	"	"	"	"
7197		"	"	"	"	"
7198	-----	"	"	-----	wooded place, "dry land"	
7199		"	"	"	"	"
7200		"	"	"	"	"
7201	-----	Jan. 17	"		"	
7202		"	"	"	"	
7203		"	"	"	"	
7204		"	"	"	"	
7205		"	"	"	"	
7206		"	"	"	"	
7207		"	"	"	"	
7208	-----	"	"	-----	house-side	
7209		"	"	"	"	
7210		"	"	"	"	
7211		"	"	"	"	
7212	-----	"	"	-----	wooded place	1276
7213		"	"	"	"	722
7214		"	"	"	"	1017
7215	-----	"	"	-----	house-side	"
7216		"	"	"	"	
7217		"	"	"	"	
7218	-----	Jan. 20	Bak Sai, wooded hillside			near (S. of
7219		"	"	"	"	Min-chiang
7220		"	"	"	"	
7221		"	"	"	"	
7222		"	"	"	"	
7223		"	"	"	"	
7224		"	"	"	"	
7225		"	"	"	"	
7226		"	"	"	"	
7227	-----	"	"	-----	under the wooded	
7228		"	"	"	trees.	"
7229	-----	"	"	-----	"	"
7230		"	"	"	"	"
7231		"	"	"	"	"
7232	-----	"	"	-----	wooded hillside	8ft
7233		"	"	"	"	"
7234	-----	"	"	-----	"	6ft
7235		"	"	"	"	"
7236		"	"	"	"	"
7237		"	"	"	"	"
7238		"	"	"	"	"
7239		"	"	"	"	"
7240		"	"	"	"	"

1940-1941

Date	Description	Debit	Credit	Balance
1940-01-01	Balance			
1940-01-15	...			
1940-02-01	...			
1940-02-15	...			
1940-03-01	...			
1940-03-15	...			
1940-04-01	...			
1940-04-15	...			
1940-05-01	...			
1940-05-15	...			
1940-06-01	...			
1940-06-15	...			
1940-07-01	...			
1940-07-15	...			
1940-08-01	...			
1940-08-15	...			
1940-09-01	...			
1940-09-15	...			
1940-10-01	...			
1940-10-15	...			
1940-11-01	...			
1940-11-15	...			
1940-12-01	...			
1940-12-15	...			
1941-01-01	...			



Tang Siu Ging-6-

7241	-----	Jan 20	Bak-ai, wooded hillside, dry place, 8-9ft	
7242	-----	"	"	"
7243	-----	"	白沙	"
7244	-----	"	"	"
7245	-----	"	"	"
7246	-----	"	"	"
7247	-----	"	"	"
7248	-----	"	"	"
7249	-----	"	"	"
7250	-----	"	"	"
7251	-----	"	"	"
7252	-----	"	"	"
7253	-----	"	"	8ft
7254	-----	Jan. 22	Ging Cung Go Sang, wooded place	"
7255	-----	"	金鐘閣山	13ft
7256	-----	"	"	"
7257	-----	"	"	"
7258	-----	"	"	8ft
7259	-----	"	"	"
7260	-----	"	"	"
7261	-----	"	"	15ft
7262	-----	"	"	"
7263	-----	"	"	6ft
7264	-----	"	"	"
7265	-----	"	"	"
7266	-----	"	"	"
7267	-----	"	"	"
7268	-----	"	"	"
7269	-----	"	"	11ft
7270	-----	"	"	6ft
7271	-----	"	"	"
7272	-----	"	"	7ft
7273	-----	"	"	"
7274	-----	"	"	12ft
7275	-----	"	"	"
7276	-----	"	"	15-16ft
7277	-----	"	"	10ft
7278	-----	"	"	20ft
7279	-----	"	"	12ft
7280	-----	"	"	"
7281	-----	"	"	13-14ft
7282	-----	"	"	8ft
7283	-----	"	"	"
7284	-----	"	house side	"
7285	-----	"	"	"
7286	-----	"	"	"
7287	-----	"	"	"
7288	-----	"	"	"
7289	-----	"	"	"
7290	-----	"	"	"

not in drawing



Tang Siu Sing -7-

Number	Name	Date	Location
7291		Jan. 22	Ging Gung (吉 谷 岡), houseside, dry place
7292		"	" " " "
7293		"	" " " "
7294		"	" " " "
7295		Jan. 24	Gang Cia Biong, wooded place, dry place, 11ft
7296		"	" " " "
7297		"	" " " "
7298		"	" " " "
7299		"	" " " "
7300		"	" " " "
7301		"	" " " "
7302		"	" " " "
7303		"	" " " "
7304		"	" " " "
7305		"	" " " " 15ft
7306		"	" " " " "
7307		"	" " " " 10ft
7308		"	" " " " "
7309		"	" " " " "
7310		"	" " " " 12ft
7311		"	" " " " 8ft
7312		"	" " " " "
7313		"	" " " " "
7314		"	" " " " "
7315		"	" " " " house-side
7316		"	" " " " "
7317		"	" " " " "
7318		"	" " " " "
7319		"	" " " " "
7320		"	" " " " "
7321		"	" " " " "
7322		"	" " " " "
7323		"	" " " " "
7324		"	" " " " "
7325		"	" " " " "

Journal of the ...

... ..

... ..

... ..

... ..

... ..

... ..

... ..

... ..

... ..

... ..

... ..

... ..

... ..

... ..

... ..

... ..

... ..

... ..

... ..





LIST OF PLANTS COLLECTED

BY

F. F. METCALF

1927

Name	Date	Location
✓ 7326	March 30	Hillside, F.C.U. - Vine near Stream
7327	" "	" " " " - Grassy meadow
7328	" "	" " " " - Damp ground near Residence, FC
✓ 7329	" "	" " " " - Grassy meadow - Hillside
7330	" "	" " " " " "
7331	April 17	Intake Valley, FCU. by W. Parley
7332	" 20	Kushan Monastery--2500 ft. - Fish Bell Valley
7333	" "	" " " " " "
7334	" "	" " " " Shaded place in the Valley Fish Bell.
7335	" "	" " " " " "
7336	" "	" " " " " "
7337	" "	" " " " " "
7338	" 22	Azalia ( <u>Small</u> flower Leaves no spotted petal) " " Campus - Near Metcalf House - Grassy hillside
7339	" 21	" " " " " " From Kushan- FPM.
7340	" 29	" " " " " " Violet FPM--Intake Valley Swamp
7341	" "	" " " " " " Bromus FPM--Hillside Univ.
7342	June 1	" " " " " " FPM
7343	" 3	" " " " " " Garden near Univ.
7344	" "	" " " " " " Temple near Water pine
7345	Sep. 29	" " " " " " Small tree Hillside, FCU. Campus
7346	Oct. 13	" " " " " " Cultivated Field, FCU
7347	" "	" " " " " " Rocky hillside
7348	" "	" " " " " " Grassy field
7349	" "	" " " " " " " "
✓ 7350	" "	" " " " " " On Univ. made Land Campus
7351	" 27	" " " " " " Grassy hillside, above Temple.
7352	" "	" " " " " " Huoi-gie
7353	" "	" " " " " " " "
7354	" "	" " " " " " " "
7355	" "	" " " " " " Vine
7356	" "	" " " " " " Stream border

BY

J. L. HODGINS

1917

Number	Location	Date	Notes
7300	.....	.....	.....
7301	.....	.....	.....
7302	.....	.....	.....
7303	.....	.....	.....
7304	.....	.....	.....
7305	.....	.....	.....
7306	.....	.....	.....
7307	.....	.....	.....
7308	.....	.....	.....
7309	.....	.....	.....
7310	.....	.....	.....
7311	.....	.....	.....
7312	.....	.....	.....
7313	.....	.....	.....
7314	.....	.....	.....
7315	.....	.....	.....
7316	.....	.....	.....
7317	.....	.....	.....
7318	.....	.....	.....
7319	.....	.....	.....
7320	.....	.....	.....
7321	.....	.....	.....
7322	.....	.....	.....
7323	.....	.....	.....
7324	.....	.....	.....
7325	.....	.....	.....
7326	.....	.....	.....
7327	.....	.....	.....
7328	.....	.....	.....
7329	.....	.....	.....
7330	.....	.....	.....
7331	.....	.....	.....
7332	.....	.....	.....
7333	.....	.....	.....
7334	.....	.....	.....
7335	.....	.....	.....
7336	.....	.....	.....
7337	.....	.....	.....
7338	.....	.....	.....
7339	.....	.....	.....
7340	.....	.....	.....
7341	.....	.....	.....
7342	.....	.....	.....
7343	.....	.....	.....
7344	.....	.....	.....
7345	.....	.....	.....
7346	.....	.....	.....
7347	.....	.....	.....
7348	.....	.....	.....
7349	.....	.....	.....
7350	.....	.....	.....
7351	.....	.....	.....
7352	.....	.....	.....
7353	.....	.....	.....
7354	.....	.....	.....
7355	.....	.....	.....
7356	.....	.....	.....
7357	.....	.....	.....
7358	.....	.....	.....
7359	.....	.....	.....
7360	.....	.....	.....
7361	.....	.....	.....
7362	.....	.....	.....
7363	.....	.....	.....
7364	.....	.....	.....
7365	.....	.....	.....
7366	.....	.....	.....
7367	.....	.....	.....
7368	.....	.....	.....
7369	.....	.....	.....
7370	.....	.....	.....
7371	.....	.....	.....
7372	.....	.....	.....
7373	.....	.....	.....
7374	.....	.....	.....
7375	.....	.....	.....
7376	.....	.....	.....
7377	.....	.....	.....
7378	.....	.....	.....
7379	.....	.....	.....
7380	.....	.....	.....
7381	.....	.....	.....
7382	.....	.....	.....
7383	.....	.....	.....
7384	.....	.....	.....
7385	.....	.....	.....
7386	.....	.....	.....
7387	.....	.....	.....
7388	.....	.....	.....
7389	.....	.....	.....
7390	.....	.....	.....
7391	.....	.....	.....
7392	.....	.....	.....
7393	.....	.....	.....
7394	.....	.....	.....
7395	.....	.....	.....
7396	.....	.....	.....
7397	.....	.....	.....
7398	.....	.....	.....
7399	.....	.....	.....
7400	.....	.....	.....



Name	Date	Location
7357-----	Nov. 10---	FPM.--Swamp, hillside, Intake Valley.
7358-----	" "	" "
7359 Shrub	" "	" "
7360-----	" "	" "
7361	" "	--Dry hillsides-near A-gie
7362---Vine-----	" "	" "
7363	" "	" in thicket
7364---Tree 15-ft. very thorny	" "	" "
7365-----	" "	" "
7366	" "	" "
7367-----	" "	" Stream border
7368 ---Rice	" "	" "
7369-----	" "	" "
7370	" "	---Dry hillsides, Campus
7371a-----	17	--Swamp Border, Min. River FCU.
7371-----	Dec. 5	" --Kushan Monastery
7372	" "	" Rich Woods
7373---Fern-----	" "	--Rich wood below Stone Boat.
7374---Compositae-----	" "	" --At Stone Boat
7375---Fern	" "	" --In stream below Stone Boat
7376-----	" "	" --Rich woods
7377 Shrub	" "	" "
7378---Spiraea-----	" "	" "
7379 Fern	" "	--Near Stone Boat
7381-----	" "	--Kushan Monstary Rich woods
7382---False Salmon Seal	" "	" "
7382a	" "	" "
7383---Water Cress-----	" "	" Fresh water dish
7384	" "	" "
7385---Panicum-----	" "	" Rich wood Back of Temple.
7386---Callicarpa-----	" "	" "
7387 Duckweed	" "	" Fish Pond
7388-----	" "	" "
7389	" "	" "
7390---Cunninghamia-----	" "	" "
7391 Water Fern	" "	" Rice Field below Temple
7392---Blue Benies	" "	" Rocky hillside
7393	" "	" "
7394---Euphorbia-----	" "	" --Water Clitch, Near Kushan
7395	" "	" --Hillside near Temple
7396---Tea-----	" "	" "

Number	Date	Description
7000	10-10-1917	Balance
7001	10-11-1917	...
7002	10-12-1917	...
7003	10-13-1917	...
7004	10-14-1917	...
7005	10-15-1917	...
7006	10-16-1917	...
7007	10-17-1917	...
7008	10-18-1917	...
7009	10-19-1917	...
7010	10-20-1917	...
7011	10-21-1917	...
7012	10-22-1917	...
7013	10-23-1917	...
7014	10-24-1917	...
7015	10-25-1917	...
7016	10-26-1917	...
7017	10-27-1917	...
7018	10-28-1917	...
7019	10-29-1917	...
7020	10-30-1917	...
7021	10-31-1917	...

Name	Date	Time	Location
7397-----Aster sp.-----	Dec. 12	5 PM	Univ. Campus; Grassy hillside
7398 Bean	Jan. 6	"	--Hillside near University 12 feet.
7399-----Celastrus-----	"	"	" " Vine
7400	" 11	"	" " --Above A-gie
7401-----Sheffere Coh ----	" 11	"	--Hillside, near University 23 feet. Above A-gie
7402-----	" 17	"	--Common grass, in large clumps. 12 ft. - often smaller ones used here. Leaves far apart --Campus
7403---(distinctly 2 ranked)	Jan. 17		" --Family common, large spread- ing clumps, 10 ft.-- Leaves close together, and standing <del>out</del> from stem. Much <u>coarser</u> than 7402 Spreading. Not <u>erect</u>
7404---Gnaphalun-----	" "	"	--Grassy hillside, Univ. Campus
7405---Bean Yellow-----	" "	"	"
7406---Pteris -----	" "	"	"
7407---Morning Glory -----	" "	"	--Border of stream, Univ. Campus
7408---Astragalus sinensis	" "	"	--Grassy field on Campus <b>BCU</b> .
7408a---Wild Lilac -----	Mar. 3, 1928		--Mrs C.R. Kellogg-Rocky hills above A-gie

DESCRIPTION	DATE	AMOUNT	BALANCE
Initial Deposit	1917	100.00	100.00
Interest	1917	10.00	110.00
Withdrawal	1917	20.00	90.00
Interest	1917	10.00	100.00
Withdrawal	1917	30.00	70.00
Interest	1917	10.00	80.00
Withdrawal	1917	40.00	40.00
Interest	1917	10.00	50.00
Withdrawal	1917	50.00	0.00
Interest	1917	10.00	10.00
Withdrawal	1917	60.00	50.00
Interest	1917	10.00	60.00
Withdrawal	1917	70.00	10.00
Interest	1917	10.00	20.00
Withdrawal	1917	80.00	40.00
Interest	1917	10.00	50.00
Withdrawal	1917	90.00	40.00
Interest	1917	10.00	50.00
Withdrawal	1917	100.00	50.00
Interest	1917	10.00	60.00
Withdrawal	1917	110.00	50.00
Interest	1917	10.00	60.00
Withdrawal	1917	120.00	50.00
Interest	1917	10.00	60.00
Withdrawal	1917	130.00	50.00
Interest	1917	10.00	60.00
Withdrawal	1917	140.00	50.00
Interest	1917	10.00	60.00
Withdrawal	1917	150.00	50.00
Interest	1917	10.00	60.00
Withdrawal	1917	160.00	50.00
Interest	1917	10.00	60.00
Withdrawal	1917	170.00	50.00
Interest	1917	10.00	60.00
Withdrawal	1917	180.00	50.00
Interest	1917	10.00	60.00
Withdrawal	1917	190.00	50.00
Interest	1917	10.00	60.00
Withdrawal	1917	200.00	50.00
Interest	1917	10.00	60.00
Withdrawal	1917	210.00	50.00
Interest	1917	10.00	60.00
Withdrawal	1917	220.00	50.00
Interest	1917	10.00	60.00
Withdrawal	1917	230.00	50.00
Interest	1917	10.00	60.00
Withdrawal	1917	240.00	50.00
Interest	1917	10.00	60.00
Withdrawal	1917	250.00	50.00
Interest	1917	10.00	60.00
Withdrawal	1917	260.00	50.00
Interest	1917	10.00	60.00
Withdrawal	1917	270.00	50.00
Interest	1917	10.00	60.00
Withdrawal	1917	280.00	50.00
Interest	1917	10.00	60.00
Withdrawal	1917	290.00	50.00
Interest	1917	10.00	60.00
Withdrawal	1917	300.00	50.00
Interest	1917	10.00	60.00
Withdrawal	1917	310.00	50.00
Interest	1917	10.00	60.00
Withdrawal	1917	320.00	50.00
Interest	1917	10.00	60.00
Withdrawal	1917	330.00	50.00
Interest	1917	10.00	60.00
Withdrawal	1917	340.00	50.00
Interest	1917	10.00	60.00
Withdrawal	1917	350.00	50.00
Interest	1917	10.00	60.00
Withdrawal	1917	360.00	50.00
Interest	1917	10.00	60.00
Withdrawal	1917	370.00	50.00
Interest	1917	10.00	60.00
Withdrawal	1917	380.00	50.00
Interest	1917	10.00	60.00
Withdrawal	1917	390.00	50.00
Interest	1917	10.00	60.00
Withdrawal	1917	400.00	50.00
Interest	1917	10.00	60.00
Withdrawal	1917	410.00	50.00
Interest	1917	10.00	60.00
Withdrawal	1917	420.00	50.00
Interest	1917	10.00	60.00
Withdrawal	1917	430.00	50.00
Interest	1917	10.00	60.00
Withdrawal	1917	440.00	50.00
Interest	1917	10.00	60.00
Withdrawal	1917	450.00	50.00
Interest	1917	10.00	60.00
Withdrawal	1917	460.00	50.00
Interest	1917	10.00	60.00
Withdrawal	1917	470.00	50.00
Interest	1917	10.00	60.00
Withdrawal	1917	480.00	50.00
Interest	1917	10.00	60.00
Withdrawal	1917	490.00	50.00
Interest	1917	10.00	60.00
Withdrawal	1917	500.00	50.00

LIST OF PLANTS COLLECTED UNDER

THE DIRECTION OF

F. P. METCALE

Name	Date	Location
7409-----	March 27---	Kushan Monastery--Back of Temple side.--Woody place.- 12 ft.
7410-----	"	" " " " " "
7411-----	"	" " " " " "
7412-----	"	" " " " " "
7413-----	"	" " " " " "
7414-----	"	" " " " " "
7415-----	"	" " " " " "
7416-----	"	" " " " " "
7417-----	"	" " " " " "
7418-----	"	" " " " " "
7419-----	"	" " " " " "
7420-----	"	" " " " " 20 ft. high
7421-----	"	" " " " " 25 "
7422-----	"	" " " " " 10 "
7423-----	"	" " " " " "
7424-----	"	" " " " " "
7425-----	"	" " " " " 16 "
7426-----	"	" " " " " "
7427-----	"	" " " " " "
7428-----	"	" " " " " 20 ft. high
7429-----	"	" " " " " "
7430-----	"	" " " " " 12 ft.
7431-----	"	" " " " " "
7432-----	"	" " " " " "
7433-----	"	" " " " " "
7434-----	"	" " " " " 10 ft.
7435-----	"	" " " " " "
7436-----	"	" " " " " "
7437-----	"	" " " " " "
7438-----	"	" " " " " 15 ft.
7439-----	"	" " " " " "
✓ 7440-----	April 5--	Dionghoh--Wall side, Garden Planted by man
7441-----	"	" " " " " "
7442-----	"	" " " " " "
7443-----	"	" " " " " "
7444-----	"	" " " " " "
7445-----	"	" " " " " "
7446-----	"	" " " " " "
7447-----	"	" " " " " "
7448-----	"	" " " " " "
7449-----	"	" " " " " "
7450-----	"	" " " " " "
7451-----	"	" " " " " "
7452-----	"	" " " " " "
7453-----	"	" " " " " "



Name	Date	Location
7454	April 12	5--76.87 Hill--WALL side, Grass
7455	"	"
7456	"	"
7457	"	"
7458	"	"
7459	"	"
7460	"	--Woody Hillside
7461	"	--Wall side--Hillside
7462	"	"
7463	"	"
7464	"	"
7465	"	"
7466	"	"
7467	"	"
7468	"	"
7469	"	"
7470	"	"
7471	"	"
7472	"	"
7473	"	"
7474	"	"
7475	"	"
7476	"	"
7477	"	"
7478	"	"
7479	"	"
7480	"	"
7481	"	11--Hill, PCU.
7482	"	"
7483	"	"
7484	"	"
7485	"	"
7486	"	"
7487	"	"
7488	"	13--Wall--top Hill
7489	"	"
7490	"	"
7491	"	"
7492	"	"
7493	"	"
7494	"	"
7495	"	"
7496	"	16--Fair-burnig Hill, Woodrow
7497	"	"
7498	"	17--Dustin Monastery--Back of
		Woods side.
		--Woody side
7499	"	"
7500	"	"
7501	"	"
7502	"	"

Date	Description	Debit	Credit	Balance
1891	Jan 1			
	Jan 2			
	Jan 3			
	Jan 4			
	Jan 5			
	Jan 6			
	Jan 7			
	Jan 8			
	Jan 9			
	Jan 10			
	Jan 11			
	Jan 12			
	Jan 13			
	Jan 14			
	Jan 15			
	Jan 16			
	Jan 17			
	Jan 18			
	Jan 19			
	Jan 20			
	Jan 21			
	Jan 22			
	Jan 23			
	Jan 24			
	Jan 25			
	Jan 26			
	Jan 27			
	Jan 28			
	Jan 29			
	Jan 30			
	Jan 31			
	Feb 1			
	Feb 2			
	Feb 3			
	Feb 4			
	Feb 5			
	Feb 6			
	Feb 7			
	Feb 8			
	Feb 9			
	Feb 10			
	Feb 11			
	Feb 12			
	Feb 13			
	Feb 14			
	Feb 15			
	Feb 16			
	Feb 17			
	Feb 18			
	Feb 19			
	Feb 20			
	Feb 21			
	Feb 22			
	Feb 23			
	Feb 24			
	Feb 25			
	Feb 26			
	Feb 27			
	Feb 28			
	Feb 29			
	Feb 30			
	Feb 31			



Name	Date	Location
7503	April 17	Kushan Monastery--Back of Temple side. Woody place
7504	"	" --Back of Temple side -Woody place
7505	"	" " "
7506	"	" " "
7507	"	--Garden side
7508	"	"
7509	"	"
7510	"	"
7511	"	"
7512	"	"
7513	"	"
7514	"	"
7515	"	"
7516	"	--Woody place
7517	"	"
7518	"	"
7519	"	"
7520	"	"
7521	"	--Back of Temple -Woody place
7522	"	19--University Hill-Streamside
7523	"	"
7524	"	"
7525	"	"
7526	"	"
7527	"	"
7528	"	"
7529	"	"
7530	"	--Garden side
7531	"	"
7532	"	"
7533	"	"
7534	"	"
7535	"	"
7536	"	"
7537	"	"
7538	"	"
7539	"	"
7540	"	"
7541	"	20--Huoi-si Hill
7542	"	"
7543	"	" -12 ft.
7544	"	" - 5 ft.
7545	"	"
7546	"	"
7547	"	"
7548	"	"
7549	"	"
7550	"	"

Year	1912	1913	1914	1915	1916	1917	1918	1919	1920	1921	1922	1923	1924	1925	1926	1927	1928	1929	1930	1931	1932	1933	1934	1935	1936	1937	1938	1939	1940	1941	1942	1943	1944	1945	1946	1947	1948	1949	1950			
Males	11	12	13	14	15	16	17	18	19	20	21	22	23	24	25	26	27	28	29	30	31	32	33	34	35	36	37	38	39	40	41	42	43	44	45	46	47	48	49	50		
	51	52	53	54	55	56	57	58	59	60	61	62	63	64	65	66	67	68	69	70	71	72	73	74	75	76	77	78	79	80	81	82	83	84	85	86	87	88	89	90		
	91	92	93	94	95	96	97	98	99	100	101	102	103	104	105	106	107	108	109	110	111	112	113	114	115	116	117	118	119	120	121	122	123	124	125	126	127	128	129	130		
	131	132	133	134	135	136	137	138	139	140	141	142	143	144	145	146	147	148	149	150	151	152	153	154	155	156	157	158	159	160	161	162	163	164	165	166	167	168	169	170		
	171	172	173	174	175	176	177	178	179	180	181	182	183	184	185	186	187	188	189	190	191	192	193	194	195	196	197	198	199	200	201	202	203	204	205	206	207	208	209	210		
	211	212	213	214	215	216	217	218	219	220	221	222	223	224	225	226	227	228	229	230	231	232	233	234	235	236	237	238	239	240	241	242	243	244	245	246	247	248	249	250	251	252
	253	254	255	256	257	258	259	260	261	262	263	264	265	266	267	268	269	270	271	272	273	274	275	276	277	278	279	280	281	282	283	284	285	286	287	288	289	290	291	292		
	293	294	295	296	297	298	299	300	301	302	303	304	305	306	307	308	309	310	311	312	313	314	315	316	317	318	319	320	321	322	323	324	325	326	327	328	329	330	331	332		
	333	334	335	336	337	338	339	340	341	342	343	344	345	346	347	348	349	350	351	352	353	354	355	356	357	358	359	360	361	362	363	364	365	366	367	368	369	370	371	372		
	373	374	375	376	377	378	379	380	381	382	383	384	385	386	387	388	389	390	391	392	393	394	395	396	397	398	399	400	401	402	403	404	405	406	407	408	409	410	411	412	413	
414	415	416	417	418	419	420	421	422	423	424	425	426	427	428	429	430	431	432	433	434	435	436	437	438	439	440	441	442	443	444	445	446	447	448	449	450	451	452	453	454		
455	456	457	458	459	460	461	462	463	464	465	466	467	468	469	470	471	472	473	474	475	476	477	478	479	480	481	482	483	484	485	486	487	488	489	490	491	492	493	494	495		
496	497	498	499	500	501	502	503	504	505	506	507	508	509	510	511	512	513	514	515	516	517	518	519	520	521	522	523	524	525	526	527	528	529	530	531	532	533	534	535	536		
537	538	539	540	541	542	543	544	545	546	547	548	549	550	551	552	553	554	555	556	557	558	559	560	561	562	563	564	565	566	567	568	569	570	571	572	573	574	575	576	577		
578	579	580	581	582	583	584	585	586	587	588	589	590	591	592	593	594	595	596	597	598	599	600	601	602	603	604	605	606	607	608	609	610	611	612	613	614	615	616	617	618		
619	620	621	622	623	624	625	626	627	628	629	630	631	632	633	634	635	636	637	638	639	640	641	642	643	644	645	646	647	648	649	650	651	652	653	654	655	656	657	658	659		
660	661	662	663	664	665	666	667	668	669	670	671	672	673	674	675	676	677	678	679	680	681	682	683	684	685	686	687	688	689	690	691	692	693	694	695	696	697	698	699	700		

No.	Date	Location
7001	April 22	Lang-Fu, Shih-shan-jan -Water place
7002		
7003		
7004		
7005		
7006		
7007		
7008		
7009		
7010		
7011		
7012		
7013		
7014		
7015		
7016		
7017		
7018		
7019		
7020		
7021		
7022		
7023		
7024		
7025		
7026		
7027		
7028		
7029		
7030		
7031		
7032		
7033		
7034		
7035		
7036		
7037		
7038		
7039		
7040		
7041		
7042		
7043		
7044		
7045		
7046		
7047		
7048		
7049		
7050		
7051		
7052		
7053		
7054		
7055		
7056		
7057		
7058		
7059		
7060		
7061		
7062		
7063		
7064		
7065		
7066		
7067		
7068		
7069		
7070		
7071		
7072		
7073		
7074		
7075		
7076		
7077		
7078		
7079		
7080		
7081		
7082		
7083		
7084		
7085		
7086		
7087		
7088		
7089		
7090		
7091		
7092		
7093		
7094		
7095		
7096		
7097		
7098		
7099		
7100		

水邊村

水邊  
24--Lang-Fu Village  
-Hill Garden

26--Lang-Fu Village  
-Water side

✓



Kang Mung

Name	Date	Location
7603	April 26	Kun-mon Village 坑門 Road.
7604	"	" " " "
7605	"	" " " "
7606	"	" " " --9 ft. high
7607	"	" " " --12 ft.
7608	"	" " " --7 ft.
7609	"	" " " --13 ft.
7610	"	" " " --8 ft. high
7611	"	" " " "
7612	"	" " " --9 ft.
7613	"	" " " "
7614	"	" " " "
7615	"Ia" "Ke"	30--Near Beemans, Univ. Shrub. 12 ft.
7616	May 3	River-side Village -Water side
7617	"	" " " "
7618	"	" " " "
7619	"	" " " "
7620	"	" " " 下
7621	"	" " " Jew, Water side
7622	"	" " " "
7623	"	" " " "
7624	"	" " " "
7625	"	" " " "
7626	"	" " " "
7627	"	" " " "
7628	"	" " " "
7629	"	" " " "
7630	"	" " " "
7631	"	" " " 多岐
7632	"	4--Dieng-sie Hill side
7633	"	" " " "
7634	"	" " " "
7635	"	" " " "
7636	"	" " " --8 ft.
7637	"	" " " --9 ft. high
7638	"	" " " "
7639	"	" " " "
7640	"	" " " "
7641	"	" " " "
7642	"	" " " "
7643	"	" " " 震前山
7644	"	7--Chong-sang Hill -Garden 37 ft.
7645	"	" " " 23 ft.
7646	"	" " " "
7647	"	" " " "
7648	"	" " " (Asiatic)
7649	"	" " " "
7650	"	" " " "



Name	Date	Location
7651-----	May 10--	Black Stone Hill, City 黑石山 Tree-Hillside
7652-----		
7653-----		
7654-----		
7655-----		
7656-----		
7657-----		
7658-----		
7659-----		
7660-----		
7661-----	" "	" "
7662-----	" "	" "
7663-----	" "	" "
7664-----	" "	" "

Dr. C. H. ...

OFFICE OF THE...

Page No.

THE...

...	...
...	...
...	...
...	...
...	...
...	...
...	...
...	...
...	...
...	...
...	...
...	...
...	...

...	...	...	...	...
...	...	...	...	...
...	...	...	...	...
...	...	...	...	...






YEERING



# 5021 - 3000

~~Handwritten scribble~~

~~Handwritten scribble~~



Plants Collected

by

Chou Hany Han

Yenping and Vicinity, Fukien,

China

Number

1926

No.	Name	Date	Location	Habitat
8001	繡球	July 8	Yenping	Garden
8002		" "	"	"
8003	扁柏	" "	"	"
8004		" "	"	"
8005		" "	"	"
8006		" "	"	"
8007		" "	"	"
8008		" "	"	"
8009		" "	"	"
8010		" "	"	"
8011		" "	"	"
8012		" "	"	"
8013		" "	"	"
8014		" "	"	"
8015		" "	"	"
8016	車前草	" "	"	side
8017	刺波	" "	"	"
8018		" "	"	"
8019		" "	"	"
8020		" "	"	"
8021		" "	"	"
8022		" "	"	"
8023		" "	"	"
8024		" "	"	"
8025		" "	"	"
8026		" "	"	"
8027		" "	"	"
8028		" "	"	"
8029		" "	"	"
8030		" "	"	Garden
8031		" "	"	"
8032		" "	"	"
8033		" "	"	"
8034		" "	"	"
8035		" "	"	"
8036		" "	"	"
8037		" "	"	"
8038		" "	"	"
8039		" "	"	"
8040		" "	"	"



Name	Date	Location	Habitat
8041	July 8	Yenping	On City wall
8042	" "	"	"
8043	" "	"	Grassy hillside
8044	" "	"	"
8045	" "	"	"
8046	" "	"	Garden
8047	" "	"	"
8048	" "	"	"
8049	" "	"	"
8050	" "	"	"
8051	" "	"	"
8052	" "	"	"
8053	" "	"	"
8054	" "	"	"
8055	" "	"	On old wall
8056	" "	"	School road side.
8057	" "	"	One school wall.
8058	" "	"	Garden
8059	" "	"	"
8060	" "	"	"
8061	" "	"	Rocky hillside.
8062	" "	"	Garden
8063	" "	"	"
8064	" "	"	Rocky hillside.
8065	" "	"	Garden
8066	" "	"	"
8067	" "	"	"
8068	" "	"	"
8069	" "	"	"
8070	" "	"	"
8071	" "	"	"
8072	" "	"	"
8073	" "	"	"
8074	" "	"	"
8075	" "	"	"
8076	" "	"	"
8077	" "	"	"
8078	" "	"	Grassy hillside.
8079	" "	"	"
8080	" "	"	"
8081	" "	"	"
8082	" "	"	"
8083	" "	"	"
8084	" "	"	"
8085	" "	"	"
8086	" "	"	"
8087	" "	"	"

AMOUNT	REMARKS	DATE	BALANCE
1200			1200
500			700
1000			1700
300			1400
200			1200
100			1100
50			1050
50			1000
1000			2000
500			1500
1000			2500
2500			2500
1000			1500
500			1000
1000			2000
500			1500
1000			2500
500			2000
1000			3000
500			2500
1000			3500
500			3000
1000			4000
500			3500
1000			4500
500			4000
1000			5000
500			4500
1000			5500
500			5000
1000			6000
500			5500
1000			6500
500			6000
1000			7000
500			6500
1000			7500
500			7000
1000			8000
500			7500
1000			8500
500			8000
1000			9000
500			8500
1000			9500
500			9000
1000			10000
500			9500
1000			10500
500			10000
1000			11000
500			10500
1000			11500
500			11000
1000			12000
500			11500
1000			12500
500			12000
1000			13000
500			12500
1000			13500
500			13000
1000			14000
500			13500
1000			14500
500			14000
1000			15000
500			14500
1000			15500
500			15000
1000			16000
500			15500
1000			16500
500			16000
1000			17000
500			16500
1000			17500
500			17000
1000			18000
500			17500
1000			18500
500			18000
1000			19000
500			18500
1000			19500
500			19000
1000			20000
500			19500
1000			20500
500			20000
1000			21000
500			20500
1000			21500
500			21000
1000			22000
500			21500
1000			22500
500			22000
1000			23000
500			22500
1000			23500
500			23000
1000			24000
500			23500
1000			24500
500			24000
1000			25000
500			24500
1000			25500
500			25000
1000			26000
500			25500
1000			27000
500			26500
1000			27500
500			27000
1000			28000
500			27500
1000			29000
500			28500
1000			29500
500			29000
1000			30000
500			29500
1000			31000
500			30500
1000			32000
500			31500
1000			33000
500			32500
1000			34000
500			33500
1000			35000
500			34500
1000			36000
500			35500
1000			37000
500			36500
1000			38000
500			37500
1000			39000
500			38500
1000			40000
500			39500
1000			41000
500			40500
1000			42000
500			41500
1000			43000
500			42500
1000			44000
500			43500
1000			45000
500			44500
1000			46000
500			45500
1000			47000
500			46500
1000			48000
500			47500
1000			49000
500			48500
1000			50000
500			50500
1000			51500
500			52000
1000			53000
500			53500
1000			54500
500			55000
1000			56000
500			56500
1000			57500
500			58000
1000			59000
500			59500
1000			60500
500			61000
1000			62000
500			62500
1000			63500
500			64000
1000			65000
500			65500
1000			66500
500			67000
1000			68000
500			68500
1000			69500
500			70000
1000			71000
500			71500
1000			72500
500			73000
1000			74000
500			74500
1000			75500
500			76000
1000			77000
500			77500
1000			78500
500			79000
1000			80000
500			80500
1000			81500
500			82000
1000			83000
500			83500
1000			84500
500			85000
1000			86000
500			86500
1000			87500
500			88000
1000			89000
500			89500
1000			90500
500			91000
1000			92000
500			92500
1000			93500
500			94000
1000			95000
500			95500
1000			96500
500			97000
1000			98000
500			98500
1000			99500
500			100000



Name	Date	Location	Habitat
8088	July 9	Yenping	Rocky hillside.
8089	" "	"	"
8090	" "	"	"
8091	" "	"	"
8092	" "	"	"
8093	" "	"	"
8094	" "	"	"
8095	" "	"	"
8096	" "	"	"
8097	" "	"	Rich woods.
8098	" "	"	Grassy hillside.
8099	" "	"	"
8100	" "	"	"
8101	" "	"	"
8102	" "	"	"
8103	" "	"	"
8104	" "	"	"
8105	" "	"	"
8106	" "	"	"
8107	" "	"	"
8108	" "	"	Garden
8109	" "	"	"
8110	" "	"	Playground
8111	" "	"	Grassy hillside
8112	" "	"	Rich woods
8113	" 10	"	Rocky hillside
8114	" "	"	"
8115	" "	"	"
8116	" "	"	Garden
8117	" "	"	Grassy hillside
8118	" "	"	"
8119	" "	"	"
8120	" "	"	"
8121	" "	"	Wet rocks
8122	" "	"	"
8123	" "	"	"
8124	" "	"	Grassy hillside
8125	" "	"	"
8126	" "	"	"
8127	" "	"	"
8128	" "	"	Swampy hillside
8129	" "	"	"
8130	" "	"	Rocky hillside
8131	" "	"	"
8132	" "	"	Grassy hillside
8133	" "	"	"
8134	" "	"	On old wall
8135	" "	"	"
8136	" "	"	Grassy hillside

1881  
 1882  
 1883  
 1884  
 1885  
 1886  
 1887  
 1888  
 1889  
 1890  
 1891  
 1892  
 1893  
 1894  
 1895  
 1896  
 1897  
 1898  
 1899  
 1900  
 1901  
 1902  
 1903  
 1904  
 1905  
 1906  
 1907  
 1908  
 1909  
 1910  
 1911  
 1912  
 1913  
 1914  
 1915  
 1916  
 1917  
 1918  
 1919  
 1920  
 1921  
 1922  
 1923  
 1924  
 1925  
 1926  
 1927  
 1928  
 1929  
 1930  
 1931  
 1932  
 1933  
 1934  
 1935  
 1936  
 1937  
 1938  
 1939  
 1940  
 1941  
 1942  
 1943  
 1944  
 1945  
 1946  
 1947  
 1948  
 1949  
 1950  
 1951  
 1952  
 1953  
 1954  
 1955  
 1956  
 1957  
 1958  
 1959  
 1960  
 1961  
 1962  
 1963  
 1964  
 1965  
 1966  
 1967  
 1968  
 1969  
 1970  
 1971  
 1972  
 1973  
 1974  
 1975  
 1976  
 1977  
 1978  
 1979  
 1980  
 1981  
 1982  
 1983  
 1984  
 1985  
 1986  
 1987  
 1988  
 1989  
 1990  
 1991  
 1992  
 1993  
 1994  
 1995  
 1996  
 1997  
 1998  
 1999  
 2000  
 2001  
 2002  
 2003  
 2004  
 2005  
 2006  
 2007  
 2008  
 2009  
 2010  
 2011  
 2012  
 2013  
 2014  
 2015  
 2016  
 2017  
 2018  
 2019  
 2020  
 2021  
 2022  
 2023  
 2024  
 2025  
 2026  
 2027  
 2028  
 2029  
 2030  
 2031  
 2032  
 2033  
 2034  
 2035  
 2036  
 2037  
 2038  
 2039  
 2040  
 2041  
 2042  
 2043  
 2044  
 2045  
 2046  
 2047  
 2048  
 2049  
 2050  
 2051  
 2052  
 2053  
 2054  
 2055  
 2056  
 2057  
 2058  
 2059  
 2060  
 2061  
 2062  
 2063  
 2064  
 2065  
 2066  
 2067  
 2068  
 2069  
 2070  
 2071  
 2072  
 2073  
 2074  
 2075  
 2076  
 2077  
 2078  
 2079  
 2080  
 2081  
 2082  
 2083  
 2084  
 2085  
 2086  
 2087  
 2088  
 2089  
 2090  
 2091  
 2092  
 2093  
 2094  
 2095  
 2096  
 2097  
 2098  
 2099  
 2100

Name	Date	Location	Quantity
8137	July 10	Yanning	111310
8138	"	"	"
8139	"	"	"
8140	"	"	"
8141	"	"	"
8142	"	"	"
8143	"	"	"
8144	"	"	"
8145	"	"	"
8146	"	"	"
8147	"	"	"
8148	"	"	"
8149	"	"	"
8150	"	"	"
8151	"	"	"
8152	"	"	"
8153	"	"	"
8154	"	"	"
8155	"	"	"
8156	"	"	"
8157	"	"	"
8158	"	"	"
8159	"	"	"
8160	"	"	"
8161	"	"	111310
8162	"	"	"
8163	"	"	"
8164	"	"	"
8165	"	"	"
8166	"	"	"
8167	"	"	"
8168	"	"	"
8169	"	"	"
8170	"	"	"
8171	"	"	"
8172	"	"	"
8173	"	"	"
8174	"	"	"
8175	"	"	"
8176	"	"	"
8177	"	"	"
8178	"	"	"
8179	"	"	"
8180	"	"	"
8181	"	"	"
8182	"	"	"
8183	"	"	111310
8184	"	"	"
8185	"	"	"

8175 脾豆  
 8176 麩豆  
 8177 白豆  
 8178 八角  
 8179 冬絲  
 8180 冬衣  
 8181 洋豆  
 8182 茄子

[Faint, illegible text block consisting of approximately 15 lines of handwriting.]

[Faint, illegible text block consisting of approximately 10 lines of handwriting.]

[Faint, illegible text block consisting of approximately 8 lines of handwriting.]

[Faint, illegible text block consisting of approximately 4 lines of handwriting.]

[Vertical text block, possibly a signature or date, oriented vertically.]

Name	Date	Location	Habitat
8186 龍鬚草	July 13	Leaping	Grassy hillside
8187	" "	"	"
8188	" "	"	Horizontal branch of tree.
8189	" "	"	Grassy hillside
8190	" "	"	"
8191	" "	"	"
8192	" "	"	"
8193	" "	"	"
8194	" "	"	On old wall
8195	" "	"	"
8196 稜	" 14	"	Garden
8197	" "	"	Roadside
8198	" "	"	Garden
8199	" "	"	"
8200	" "	"	"
8201	" "	"	"
8202	" "	"	Grassy hillside
8203	" "	"	"
8204	" "	"	"
8205	" "	"	"
8206	" "	"	"
8207	" "	"	"
8208	" "	"	Garden
8209	" "	"	"
8210	" "	"	"
8211	" "	"	"
8212	" "	"	Grassy hillside
8213	" "	"	"
8214	" "	"	"
8215	" "	"	"
8216	" "	"	"
8217	" "	"	"
8218	" "	"	"
8219	" "	"	"
8220	" "	"	"
8221	" "	"	Wall side
8222	" "	"	"
8223	" 15	"	"
8224	" "	"	"
8225	" "	"	"
8226	" "	"	"
8227	" "	"	"
8228	" "	"	Garden
8229	" "	"	"
8230	" "	"	"
8231	" "	"	"
8232	" "	"	"
8233	" "	"	"
8234	" "	"	"

1911  
 1912  
 1913  
 1914  
 1915  
 1916  
 1917  
 1918  
 1919  
 1920  
 1921  
 1922  
 1923  
 1924  
 1925  
 1926  
 1927  
 1928  
 1929  
 1930  
 1931  
 1932  
 1933  
 1934  
 1935  
 1936  
 1937  
 1938  
 1939  
 1940  
 1941  
 1942  
 1943  
 1944  
 1945  
 1946  
 1947  
 1948  
 1949  
 1950  
 1951  
 1952  
 1953  
 1954  
 1955  
 1956  
 1957  
 1958  
 1959  
 1960  
 1961  
 1962  
 1963  
 1964  
 1965  
 1966  
 1967  
 1968  
 1969  
 1970  
 1971  
 1972  
 1973  
 1974  
 1975  
 1976  
 1977  
 1978  
 1979  
 1980  
 1981  
 1982  
 1983  
 1984  
 1985  
 1986  
 1987  
 1988  
 1989  
 1990  
 1991  
 1992  
 1993  
 1994  
 1995  
 1996  
 1997  
 1998  
 1999  
 2000  
 2001  
 2002  
 2003  
 2004  
 2005  
 2006  
 2007  
 2008  
 2009  
 2010  
 2011  
 2012  
 2013  
 2014  
 2015  
 2016  
 2017  
 2018  
 2019  
 2020  
 2021  
 2022  
 2023  
 2024  
 2025  
 2026  
 2027  
 2028  
 2029  
 2030  
 2031  
 2032  
 2033  
 2034  
 2035  
 2036  
 2037  
 2038  
 2039  
 2040  
 2041  
 2042  
 2043  
 2044  
 2045  
 2046  
 2047  
 2048  
 2049  
 2050

Name	Date	Location	Habitat
8235	July 15	北門外 Poh Mon Wai (Outside of North Gate)	Grassy hillside
8236	"	"	"
8237	"	"	"
8238	"	"	"
8239	"	"	"
8240	"	"	"
8241	"	"	"
8242	"	"	"
8243	"	"	"
8244	"	"	"
8245	"	"	"
8246	"	"	"
8247	"	"	"
8248	"	"	"
8249	"	"	"
8250	"	山 蔴	"
8251	"	"	"
8252	" 16	"	Swampy place
8253	"	"	Cultivated field
8254	"	"	"
8255	"	根 蔴 子 蔴	"
8256	"	"	"
8257	"	"	"
8258	"	"	Grassy hillside
8259	"	"	"
8260	"	"	"
8261	"	Long Tsai To (East of Yee ping City, along Kienin River.) 明翠閣	Rocky hillside.
8262	"	"	"
8263	"	"	"
8264	"	"	"
8265	"	"	"
8266	"	"	"
8267	"	"	"
8268	"	"	"
8269	"	"	"
8270	"	"	"
8271	"	竹	"
8272	"	"	"
8273	"	"	"
8274	"	"	"
8275	"	"	"
8276	" 17	"	"
8277	"	"	"
8278	"	"	"
8279	"	"	"
8280	"	"	"

Faint header text at the top of the page, possibly including a date or page number.

Main body of faint, illegible text, appearing as several lines of a list or account.

Section of text containing some faint markings and possibly a small table or list.

Section of text with a prominent heading or sub-header, possibly starting with a date.

Bottom section of text, containing several lines of faint entries, possibly a continuation of a list.



Name	Date	Location	Habitat
8281	July 17	Shui Tsui Ho	Rocky Hillside
8282	"	"	"
8283	"	"	"
8284	"	"	"
8285	"	"	"
8286	"	"	"
8287	"	"	"
8288	"	"	"
8289	"	"	"
8290	"	"	"
8291	"	"	"
8292	"	"	"
8293	"	"	Garden
8294	"	"	"
8295	"	"	"
8296	"	"	"
8297	July 19	Shui Tsui Ho (Across Kiening River, opposite Yenning City)	Grassy Hillside
8298	"	"	"
8299	"	"	"
8300	"	"	"
8301	"	"	"
8302	"	"	"
8303	"	"	"
8304	"	"	"
8305	"	"	"
8306	"	"	"
8307	"	"	"
8308	"	"	"
8309	"	"	"
8310	"	"	"
8311	"	"	"
8312	"	"	"
8313	"	"	"
8314	"	"	"
8315	"	"	"
8316	"	"	"
8317	"	"	"
8318	"	"	"
8319	"	"	"
8320	"	"	"
8321	July 20	"	"
8322	"	"	"
8323	"	"	"
8324	"	"	"
8325	"	"	"
8326	"	"	"

Table with horizontal lines and some faint text.

春  
夏  
秋  
冬  
三  
月  
十  
日

Table with horizontal lines and some faint text.

Table with horizontal lines

Table with horizontal lines

Name	Date	Location	Habitat
8327	July 20	Hui Tung	Grassy hillside
8328	" "	" "	" "
8329	" "	" "	" "
8330	" "	" "	" "
8331	" "	" "	" "
8332	" "	" "	" "
8333	" "	" "	" "
8334	" "	" "	" "
8335	" "	" "	" "
8336	" "	" "	" "
8337	" "	Peh Lon hai	Swampy place
8338	" "	" "	Grassy hillside
8339	" "	" "	" "
8340	" "	" "	" "
8341	" "	" "	" "
8342	" 21	" "	" "
8343	" "	" "	" "
8344	" "	" "	" "
8345	" "	" "	" "
8346	" "	" "	" "
8347	" "	" "	Swampy hillside
8348	" "	" "	Grassy hillside
8349	" "	" "	" "
8350	" "	" "	" "
8351	" "	" "	" "
8352	" "	" "	" "
8353	" "	" "	" "
8354	" "	" "	" "
8355	" "	" "	" "
8356	" "	" "	" "
8357	" "	" "	" "
8358	" "	" "	Swampy place
8359	" "	" "	Grassy hillside
8360	" "	" "	" "
8361	" 21	" "	" "
8362	" "	" "	" "
8363	" "	" "	" "
8364	" 22	Castle Mountain (North of Yenping City). 石色台山	Horizontal branch of trac.
8365	" "	" "	Grassy hillside
8366	" "	" "	" "
8367	" "	" "	" "
8368	" "	" "	" "
8369	" "	" "	" "
8370	" "	" "	" "
8371	" "	" "	" "
8372	" "	" "	" "
8373	" "	" "	" "

1880	Jan 1	Balance		1000
		Jan 2	100	1100
		Jan 3	200	1300
		Jan 4	300	1600
		Jan 5	400	2000
		Jan 6	500	2500
		Jan 7	600	3100
		Jan 8	700	3800
		Jan 9	800	4600
		Jan 10	900	5500
		Jan 11	1000	6500
		Jan 12	1100	7600
		Jan 13	1200	8800
		Jan 14	1300	10100
		Jan 15	1400	11500
		Jan 16	1500	13000
		Jan 17	1600	14600
		Jan 18	1700	16300
		Jan 19	1800	18100
		Jan 20	1900	20000
		Jan 21	2000	22000
		Jan 22	2100	24100
		Jan 23	2200	26300
		Jan 24	2300	28600
		Jan 25	2400	31000
		Jan 26	2500	33500
		Jan 27	2600	36100
		Jan 28	2700	38800
		Jan 29	2800	41600
		Jan 30	2900	44500
		Jan 31	3000	47500
		Feb 1	3100	50600
		Feb 2	3200	53800
		Feb 3	3300	57100
		Feb 4	3400	60500
		Feb 5	3500	64000
		Feb 6	3600	67600
		Feb 7	3700	71300
		Feb 8	3800	75100
		Feb 9	3900	79000
		Feb 10	4000	83000
		Feb 11	4100	87100
		Feb 12	4200	91300
		Feb 13	4300	95600
		Feb 14	4400	100000
		Feb 15	4500	104500
		Feb 16	4600	109100
		Feb 17	4700	113800
		Feb 18	4800	118600
		Feb 19	4900	123500
		Feb 20	5000	128500
		Feb 21	5100	133600
		Feb 22	5200	138800
		Feb 23	5300	144100
		Feb 24	5400	149500
		Feb 25	5500	155000
		Feb 26	5600	160600
		Feb 27	5700	166300
		Feb 28	5800	172100
		Feb 29	5900	178000
		Feb 30	6000	184000
		Mar 1	6100	190100
		Mar 2	6200	196300
		Mar 3	6300	202600
		Mar 4	6400	209000
		Mar 5	6500	215500
		Mar 6	6600	222100
		Mar 7	6700	228800
		Mar 8	6800	235600
		Mar 9	6900	242500
		Mar 10	7000	249500
		Mar 11	7100	256600
		Mar 12	7200	263800
		Mar 13	7300	271100
		Mar 14	7400	278500
		Mar 15	7500	286000
		Mar 16	7600	293600
		Mar 17	7700	301300
		Mar 18	7800	309100
		Mar 19	7900	317000
		Mar 20	8000	325000
		Mar 21	8100	333100
		Mar 22	8200	341300
		Mar 23	8300	349600
		Mar 24	8400	358000
		Mar 25	8500	366500
		Mar 26	8600	375100
		Mar 27	8700	383800
		Mar 28	8800	392600
		Mar 29	8900	401500
		Mar 30	9000	410500
		Mar 31	9100	419600

Total Balance  
 419600

Name	Date	Location	Habitat
8374	July 22	Castle Mountain	Grassy hill-side.
8375	"	"	"
8376	"	"	"
8377	"	"	"
8378	"	"	"
8379	"	"	"
8380	"	Szu Hsien Fang (East of Yenping City). 四霞坊	"
8381	"	Feh Men Wai	"
8382	"	"	"
8383	"	"	"
8384	"	"	"
8385	"	"	"
8386	"	"	"
8387	"	"	"
8388	"	Shai Men 水南 (Across Yangkow River, opposite Yenping City).	Swampy hill-side.
8389	"	"	Grassy hill-side.
8390	"	"	"
8391	"	"	"
8392	"	"	"
8393	"	"	"
8394	"	"	Swampy place
8395	"	"	"
8396	"	"	Rocky hill-side.
8397	"	"	"
8398	"	"	"
8399	"	"	"
8400	"	"	"
8401	"	"	"
8402	"	"	"
8403	"	"	Hot rocks
8404	"	"	Rocky hill-side.
8405	"	"	"
8406	"	"	"
8407	"	"	"
8408	"	"	Cultivated field.
8409	"	"	Deep Valley.
8410	"	"	Rocky hill-side.
8411	"	"	"

地依  
山亭

棉花

Account	Debit	Credit	Balance
1890			
1891			
1892			
1893			
1894			
1895			
1896			
1897			
1898			
1899			
1900			
1901			
1902			
1903			
1904			
1905			
1906			
1907			
1908			
1909			
1910			
1911			
1912			
1913			
1914			
1915			
1916			
1917			
1918			
1919			
1920			
1921			
1922			
1923			
1924			
1925			
1926			
1927			
1928			
1929			
1930			
1931			
1932			
1933			
1934			
1935			
1936			
1937			
1938			
1939			
1940			
1941			
1942			
1943			
1944			
1945			
1946			
1947			
1948			
1949			
1950			
1951			
1952			
1953			
1954			
1955			
1956			
1957			
1958			
1959			
1960			
1961			
1962			
1963			
1964			
1965			
1966			
1967			
1968			
1969			
1970			
1971			
1972			
1973			
1974			
1975			
1976			
1977			
1978			
1979			
1980			
1981			
1982			
1983			
1984			
1985			
1986			
1987			
1988			
1989			
1990			
1991			
1992			
1993			
1994			
1995			
1996			
1997			
1998			
1999			
2000			

Name	Date	Location	Habitat
8411	July 24	Shui Man	Rocky hillside
8412	" "	"	"
8413	" "	"	"
8414	" "	"	"
8415	" "	"	"
8416	" "	"	"
8417	" "	"	"
8418	" "	"	"
8419	" "	"	"
8420	" "	"	"
8421	" "	"	"
8422	" "	"	---Rocks
8423	" "	"	---Wet rocks
8424	" "	"	---Rocky hillside
8425	" "	"	"
8426	" -27	Pei Wen Wei	---Grassy hillside
8427	" "	"	"
8428	" "	"	"
8429	" "	"	"
8430	" "	"	"
8431	" "	"	"
8432	" "	"	"
8433	" "	"	"
8434	" "	"	"
8435	" "	"	"
8436	" "	"	"
8437	" "	"	"
8438	" "	"	"
8439	" "	"	"
8440	" "	"	"
8441	" "	"	"
8442	" "	"	---Swampy place
8443	" "	"	"
8444	" "	"	"
8445	" "	"	---Grassy hillside
8446	" "	"	"
8447	" "	"	"
8448	" "	"	"
8449	" "	"	"
8450	" -28	"	"
8451	" "	"	"
8452	" "	"	"
8453	" "	"	"
8454	" "	"	"
8455	" "	佛塔	---Cultivation field
		(Pagoda, North of Yenping City)	

Year	Month	Day	Event
1914	Jan	1	...
1914	Jan	2	...
1914	Jan	3	...
1914	Jan	4	...
1914	Jan	5	...
1914	Jan	6	...
1914	Jan	7	...
1914	Jan	8	...
1914	Jan	9	...
1914	Jan	10	...
1914	Jan	11	...
1914	Jan	12	...
1914	Jan	13	...
1914	Jan	14	...
1914	Jan	15	...
1914	Jan	16	...
1914	Jan	17	...
1914	Jan	18	...
1914	Jan	19	...
1914	Jan	20	...
1914	Jan	21	...
1914	Jan	22	...
1914	Jan	23	...
1914	Jan	24	...
1914	Jan	25	...
1914	Jan	26	...
1914	Jan	27	...
1914	Jan	28	...
1914	Jan	29	...
1914	Jan	30	...
1914	Jan	31	...
1914	Feb	1	...
1914	Feb	2	...
1914	Feb	3	...
1914	Feb	4	...
1914	Feb	5	...
1914	Feb	6	...
1914	Feb	7	...
1914	Feb	8	...
1914	Feb	9	...
1914	Feb	10	...
1914	Feb	11	...
1914	Feb	12	...
1914	Feb	13	...
1914	Feb	14	...
1914	Feb	15	...
1914	Feb	16	...
1914	Feb	17	...
1914	Feb	18	...
1914	Feb	19	...
1914	Feb	20	...
1914	Feb	21	...
1914	Feb	22	...
1914	Feb	23	...
1914	Feb	24	...
1914	Feb	25	...
1914	Feb	26	...
1914	Feb	27	...
1914	Feb	28	...
1914	Feb	29	...
1914	Mar	1	...
1914	Mar	2	...
1914	Mar	3	...
1914	Mar	4	...
1914	Mar	5	...
1914	Mar	6	...
1914	Mar	7	...
1914	Mar	8	...
1914	Mar	9	...
1914	Mar	10	...
1914	Mar	11	...
1914	Mar	12	...
1914	Mar	13	...
1914	Mar	14	...
1914	Mar	15	...
1914	Mar	16	...
1914	Mar	17	...
1914	Mar	18	...
1914	Mar	19	...
1914	Mar	20	...
1914	Mar	21	...
1914	Mar	22	...
1914	Mar	23	...
1914	Mar	24	...
1914	Mar	25	...
1914	Mar	26	...
1914	Mar	27	...
1914	Mar	28	...
1914	Mar	29	...
1914	Mar	30	...
1914	Mar	31	...
1914	Apr	1	...
1914	Apr	2	...
1914	Apr	3	...
1914	Apr	4	...
1914	Apr	5	...
1914	Apr	6	...
1914	Apr	7	...
1914	Apr	8	...
1914	Apr	9	...
1914	Apr	10	...
1914	Apr	11	...
1914	Apr	12	...
1914	Apr	13	...
1914	Apr	14	...
1914	Apr	15	...
1914	Apr	16	...
1914	Apr	17	...
1914	Apr	18	...
1914	Apr	19	...
1914	Apr	20	...
1914	Apr	21	...
1914	Apr	22	...
1914	Apr	23	...
1914	Apr	24	...
1914	Apr	25	...
1914	Apr	26	...
1914	Apr	27	...
1914	Apr	28	...
1914	Apr	29	...
1914	Apr	30	...
1914	Apr	30	...

1914  
 1915  
 1916  
 1917  
 1918  
 1919  
 1920  
 1921  
 1922  
 1923  
 1924  
 1925  
 1926  
 1927  
 1928  
 1929  
 1930  
 1931  
 1932  
 1933  
 1934  
 1935  
 1936  
 1937  
 1938  
 1939  
 1940  
 1941  
 1942  
 1943  
 1944  
 1945  
 1946  
 1947  
 1948  
 1949  
 1950  
 1951  
 1952  
 1953  
 1954  
 1955  
 1956  
 1957  
 1958  
 1959  
 1960  
 1961  
 1962  
 1963  
 1964  
 1965  
 1966  
 1967  
 1968  
 1969  
 1970  
 1971  
 1972  
 1973  
 1974  
 1975  
 1976  
 1977  
 1978  
 1979  
 1980  
 1981  
 1982  
 1983  
 1984  
 1985  
 1986  
 1987  
 1988  
 1989  
 1990  
 1991  
 1992  
 1993  
 1994  
 1995  
 1996  
 1997  
 1998  
 1999  
 2000  
 2001  
 2002  
 2003  
 2004  
 2005  
 2006  
 2007  
 2008  
 2009  
 2010  
 2011  
 2012  
 2013  
 2014  
 2015  
 2016  
 2017  
 2018  
 2019  
 2020  
 2021  
 2022  
 2023  
 2024  
 2025  
 2026  
 2027  
 2028  
 2029  
 2030  
 2031  
 2032  
 2033  
 2034  
 2035  
 2036  
 2037  
 2038  
 2039  
 2040  
 2041  
 2042  
 2043  
 2044  
 2045  
 2046  
 2047  
 2048  
 2049  
 2050  
 2051  
 2052  
 2053  
 2054  
 2055  
 2056  
 2057  
 2058  
 2059  
 2060  
 2061  
 2062  
 2063  
 2064  
 2065  
 2066  
 2067  
 2068  
 2069  
 2070  
 2071  
 2072  
 2073  
 2074  
 2075  
 2076  
 2077  
 2078  
 2079  
 2080  
 2081  
 2082  
 2083  
 2084  
 2085  
 2086  
 2087  
 2088  
 2089  
 2090  
 2091  
 2092  
 2093  
 2094  
 2095  
 2096  
 2097  
 2098  
 2099  
 2100



Name	Date	Location	Habitat
8456	July 28	佛塔	Cultivated field
8457	" "	"	"
8458	" "	"	"
8459	" "	"	Grassy hillside
8460	" "	"	"
8461	" "	"	"
8462	" "	"	"
8463	" "	"	"
8464	" "	"	"
8465	" "	"	"
8466	" "	"	"
8467	" "	"	"
8468	" "	"	"
8469	" "	"	"
8470	" "	"	"
8471	" "	"	"
8472	" "	"	"
8473	" "	"	"
8474	" "	"	"
8475	" "	"	"
8476	29	"	"
8477	" "	"	Cultivated field
8478	" "	"	"
8479	" "	"	"
8480	" "	"	Grassy hillside
8481	" "	"	"
8482	" "	"	"
8483	" "	"	"
8484	" "	"	"
8485	" "	"	"
8486	" "	"	"
8487	" "	"	"
8488	" "	"	"
8489	" "	"	Cultivated field
8490	" "	"	"
8491	" "	"	"
8492	" "	"	"
8493	" "	"	Grassy hillside
8494	" "	"	"
8495	" "	"	"
8496	30	"	"
8497	" "	"	"
8498	" "	"	"
8499	" "	"	"
8500	" "	"	"
8501	" "	"	"
8502	" "	"	"
8503	" "	"	"
8504	" "	"	"
8505	" "	"	"
8506	" "	"	"

蕓菜

金針花

葫蘆

薑

長春花

辣椒



Name	Date	Location	Habitat
8507	July 30	Fu Ya	Swampy place
8508	" "	"	Grassy hillside.
8509	" "	"	"
8510	" "	"	"
8511	" "	"	"
8512	" "	"	"
8513	" "	"	"
8514	" "	"	"
8515	" "	"	"
8516	" "	"	"
8517	" "	"	"
8518	" -31	"	"
8519	" "	"	"
8520	" "	"	"
8521	" "	"	Grassy hillside
8522	" "	"	"
8523	" "	"	"
8524	" "	"	"
8525	" "	"	"
8526	" "	"	Swampy place
8527	" "	"	"
8528	" "	"	"
8529	" "	"	"
8530	" "	"	Rocks
8531	" "	"	"
8532	" "	"	Swampy place
8533	" "	"	Cultivated field.
8534	" "	"	"
8535	" "	"	"
8536	" "	"	Swampy place
8537	" "	"	Grassy hillside.
8538	" "	"	"
8539	" "	"	"
8540	" "	"	"
8541	" "	Yeh Men Wai	Grassy hillside
8542	" "	"	"
8543	" "	"	"
8544	" "	"	"
8545	" "	"	"
8546	" "	"	"
8547	" "	"	"
8548	" "	"	"
8549	" "	"	"
8550	" "	"	Cultivated field
8551	" "	"	"
8552	" "	"	"
8553	" "	"	"
8554	" "	"	"
8555	" "	"	"



Name	Date	Location	Habitat
8556	Aug. 5	Hai Kuo Tai	
8557	"	"	"
8558	"	"	"
8559	"	"	"
8560	"	"	"
8561	"	"	---Rocky hillsides.
8562	"	"	"
8563	"	"	"
8564	"	"	"
8565	"	---Hai Kuo Tai	"
8566	"	"	---Cultivated field.
8567	"	"	"
8568	"	"	"
8569	"	西門外	"
8570	"	Hai Kuo Tai (Outside of West Gate)	"
8571	"	"	---On rocky hills.
8572	"	"	"
8573	"	"	---Swampy place
8574	"	"	"
8575	"	"	"
8576	"	"	"
8577	"	"	---City wall side.
8578	"	"	"
8579	"	"	"
8580	"	"	"
8581	"	"	---Garden
8582	"	"	---Grassy hillside
8583	"	"	"
8584	"	"	"
8585	"	"	"
8586	"	"	"
8587	"	"	"
8588	"	"	"
8589	"	"	---Swampy hillside
8590	"	"	"
8591	"	"	"
8592	"	"	"
8593	"	"	"
8594	"	"	"
8595	"	"	"
8596	"	"	"
8597	"	"	"
8598	"	"	"
8599	"	"	"
8600	"	"	"
8601	"	古祖廟 Lu-tzu-miao (Temple in the North of Tsuying City.)	---Garden.

Year	Month	Day	Time	Location	Notes	Value
1911	Jan	1	10:00	...	...	...
1911	Jan	2	10:00	...	...	...
1911	Jan	3	10:00	...	...	...
1911	Jan	4	10:00	...	...	...
1911	Jan	5	10:00	...	...	...
1911	Jan	6	10:00	...	...	...
1911	Jan	7	10:00	...	...	...
1911	Jan	8	10:00	...	...	...
1911	Jan	9	10:00	...	...	...
1911	Jan	10	10:00	...	...	...
1911	Jan	11	10:00	...	...	...
1911	Jan	12	10:00	...	...	...
1911	Jan	13	10:00	...	...	...
1911	Jan	14	10:00	...	...	...
1911	Jan	15	10:00	...	...	...
1911	Jan	16	10:00	...	...	...
1911	Jan	17	10:00	...	...	...
1911	Jan	18	10:00	...	...	...
1911	Jan	19	10:00	...	...	...
1911	Jan	20	10:00	...	...	...
1911	Jan	21	10:00	...	...	...
1911	Jan	22	10:00	...	...	...
1911	Jan	23	10:00	...	...	...
1911	Jan	24	10:00	...	...	...
1911	Jan	25	10:00	...	...	...
1911	Jan	26	10:00	...	...	...
1911	Jan	27	10:00	...	...	...
1911	Jan	28	10:00	...	...	...
1911	Jan	29	10:00	...	...	...
1911	Jan	30	10:00	...	...	...
1911	Jan	31	10:00	...	...	...
1911	Feb	1	10:00	...	...	...
1911	Feb	2	10:00	...	...	...
1911	Feb	3	10:00	...	...	...
1911	Feb	4	10:00	...	...	...
1911	Feb	5	10:00	...	...	...
1911	Feb	6	10:00	...	...	...
1911	Feb	7	10:00	...	...	...
1911	Feb	8	10:00	...	...	...
1911	Feb	9	10:00	...	...	...
1911	Feb	10	10:00	...	...	...
1911	Feb	11	10:00	...	...	...
1911	Feb	12	10:00	...	...	...
1911	Feb	13	10:00	...	...	...
1911	Feb	14	10:00	...	...	...
1911	Feb	15	10:00	...	...	...
1911	Feb	16	10:00	...	...	...
1911	Feb	17	10:00	...	...	...
1911	Feb	18	10:00	...	...	...
1911	Feb	19	10:00	...	...	...
1911	Feb	20	10:00	...	...	...
1911	Feb	21	10:00	...	...	...
1911	Feb	22	10:00	...	...	...
1911	Feb	23	10:00	...	...	...
1911	Feb	24	10:00	...	...	...
1911	Feb	25	10:00	...	...	...
1911	Feb	26	10:00	...	...	...
1911	Feb	27	10:00	...	...	...
1911	Feb	28	10:00	...	...	...
1911	Feb	29	10:00	...	...	...
1911	Feb	30	10:00	...	...	...
1911	Mar	1	10:00	...	...	...
1911	Mar	2	10:00	...	...	...
1911	Mar	3	10:00	...	...	...
1911	Mar	4	10:00	...	...	...
1911	Mar	5	10:00	...	...	...
1911	Mar	6	10:00	...	...	...
1911	Mar	7	10:00	...	...	...
1911	Mar	8	10:00	...	...	...
1911	Mar	9	10:00	...	...	...
1911	Mar	10	10:00	...	...	...
1911	Mar	11	10:00	...	...	...
1911	Mar	12	10:00	...	...	...
1911	Mar	13	10:00	...	...	...
1911	Mar	14	10:00	...	...	...
1911	Mar	15	10:00	...	...	...
1911	Mar	16	10:00	...	...	...
1911	Mar	17	10:00	...	...	...
1911	Mar	18	10:00	...	...	...
1911	Mar	19	10:00	...	...	...
1911	Mar	20	10:00	...	...	...
1911	Mar	21	10:00	...	...	...
1911	Mar	22	10:00	...	...	...
1911	Mar	23	10:00	...	...	...
1911	Mar	24	10:00	...	...	...
1911	Mar	25	10:00	...	...	...
1911	Mar	26	10:00	...	...	...
1911	Mar	27	10:00	...	...	...
1911	Mar	28	10:00	...	...	...
1911	Mar	29	10:00	...	...	...
1911	Mar	30	10:00	...	...	...
1911	Mar	31	10:00	...	...	...
1911	Apr	1	10:00	...	...	...
1911	Apr	2	10:00	...	...	...
1911	Apr	3	10:00	...	...	...
1911	Apr	4	10:00	...	...	...
1911	Apr	5	10:00	...	...	...
1911	Apr	6	10:00	...	...	...
1911	Apr	7	10:00	...	...	...
1911	Apr	8	10:00	...	...	...
1911	Apr	9	10:00	...	...	...
1911	Apr	10	10:00	...	...	...
1911	Apr	11	10:00	...	...	...
1911	Apr	12	10:00	...	...	...
1911	Apr	13	10:00	...	...	...
1911	Apr	14	10:00	...	...	...
1911	Apr	15	10:00	...	...	...
1911	Apr	16	10:00	...	...	...
1911	Apr	17	10:00	...	...	...
1911	Apr	18	10:00	...	...	...
1911	Apr	19	10:00	...	...	...
1911	Apr	20	10:00	...	...	...
1911	Apr	21	10:00	...	...	...
1911	Apr	22	10:00	...	...	...
1911	Apr	23	10:00	...	...	...
1911	Apr	24	10:00	...	...	...
1911	Apr	25	10:00	...	...	...
1911	Apr	26	10:00	...	...	...
1911	Apr	27	10:00	...	...	...
1911	Apr	28	10:00	...	...	...
1911	Apr	29	10:00	...	...	...
1911	Apr	30	10:00	...	...	...
1911	Apr	30	10:00	...	...	...

Name	Date	Location	Habitat
8602	1955. 4	Lu-Shu-Shan.	
8603	"	"	
8604	"	"	
8605	"	"	
8606	"	"	
8607	" 5	-Mei-Feng-Pieh-Shu (In the center of Yenping City.) 梅峰别墅	
8608	"	"	
8609	"	"	
8610	"	"	
8611	"	"	---Garden
8612	"	"	"
8613	"	"	"
8614	"	"	"
8615	"	"	"
8616	"	"	"
8617	"	"	"
8618	"	"	"
8619	"	"	"
8620	"	"	"
8621	" 5	"	---Garden
8622	"	"	"
8623	"	"	"
8624	"	"	"
8625	"	"	"
8626	"	"	"
8627	"	"	"
8628	" 6	玉清"宫 Yu-Shing-Kung ---Garden (Near north of Yenping City)	
8629	"	"	"
8630	"	"	"
8631	"	"	"
8632	"	"	"
8633	"	"	"
8634	"	"	"
8635	"	"	"
8636	"	"	"
8637	"	"	"
8638	"	"	"
8639	"	"	"
8640	"	"	"
8641	"	"	"
8642	"	"	"
8643	"	"	"
8644	"	"	"
8645	"	"	"
8646	"	"	"
8647	"	"	"

Year	Month	Day	Time	Location	Remarks
1911	Jan	1	10:00	...	...
1911	Jan	2	10:00	...	...
1911	Jan	3	10:00	...	...
1911	Jan	4	10:00	...	...
1911	Jan	5	10:00	...	...
1911	Jan	6	10:00	...	...
1911	Jan	7	10:00	...	...
1911	Jan	8	10:00	...	...
1911	Jan	9	10:00	...	...
1911	Jan	10	10:00	...	...
1911	Jan	11	10:00	...	...
1911	Jan	12	10:00	...	...
1911	Jan	13	10:00	...	...
1911	Jan	14	10:00	...	...
1911	Jan	15	10:00	...	...
1911	Jan	16	10:00	...	...
1911	Jan	17	10:00	...	...
1911	Jan	18	10:00	...	...
1911	Jan	19	10:00	...	...
1911	Jan	20	10:00	...	...
1911	Jan	21	10:00	...	...
1911	Jan	22	10:00	...	...
1911	Jan	23	10:00	...	...
1911	Jan	24	10:00	...	...
1911	Jan	25	10:00	...	...
1911	Jan	26	10:00	...	...
1911	Jan	27	10:00	...	...
1911	Jan	28	10:00	...	...
1911	Jan	29	10:00	...	...
1911	Jan	30	10:00	...	...
1911	Jan	31	10:00	...	...



Name	Date	Location	Habitat
8648	Aug. 6	Y-Shing-Yung	Garden
8649	" 7	Ysh Hua Yuan (Garden, in the center of Yoyang city). 葉花園	"
8650	" "	"	"
8651	" "	"	"
8652	" "	"	"
8653	" "	"	"
8654	" "	"	"
8655	" "	"	"
8656	" "	"	"
8657	" "	"	"
8658	" "	"	"
8659	" "	"	"
8660	" "	"	"
8661	" "	"	"
8662	" "	"	"
8663	" "	"	"
8664	" "	"	"
8665	" "	"	"
8666	" "	"	"
8667	" "	"	"
8668	" "	"	"
8669	" 9	Ma Chan -- Grassy hillside (along east side of Kiening River, opposite Yanping City). 馬站	"
8670	" "	"	"
8671	" "	"	"
8672	" "	"	"
8673	" "	"	"
8674	" "	"	"
8675	" "	"	"
8676	" "	"	Shady place
8677	" "	"	"
8678	" "	"	"
8679	" "	"	"
8680	" "	"	"
8681	" "	"	Grassy hillside
8682	" "	"	"
8683	" "	"	"
8684	" "	"	"
8685	" "	"	Shady place
8686	" "	"	"
8687	" "	"	"
8688	" "	"	"
8689	" "	"	"
8690	" 10	"	"

野柿  
百合  
桐



Name	Date	Location	Habitat
8691	Aug. 10	Ma Chan	Rich woods
8692	" "	"	"
8693	" "	"	"
8694	" "	"	"
8695	" "	"	"
8696	" "	"	"
8697	" "	"	"
8698	" "	"	"
8699	" "	"	"
8700	" "	"	"
8701	" "	"	Grassy hillside.
8702	" "	"	"
8703	" "	"	"
8704	" "	"	"
8705	" "	"	"
8706	" "	"	"
8707	" "	"	"
8708	" 11	Fan-Pai-Tou (Along south of Yangkow River, opposite Yenping City.) 貳排頭	Rocky hillside
8709	" "	"	"
8710	" "	"	"
8711	" "	"	"
8712	" "	"	"
8713	" "	"	"
8714	" "	"	"
8715	" "	"	"
8716	" "	"	"
8717	" "	"	"
8718	" "	"	"
8719	" "	"	"
8720	" "	"	"
8721	" "	"	"
8722	" "	"	"
8723	" "	"	"
8724	" "	"	"
8725	" "	"	"
8726	" 12	"	"
8727	" "	"	"
8728	" "	"	"
8729	" "	"	"
8730	" "	"	"
8731	" "	"	"



Case	Date	Location	Height
8732	Aug. 13	Man Pai Tou	Rocky hillsides
8733	" "	"	"
8734	" "	"	"
8735	" "	"	"
8736	" "	"	"
8737	" "	"	"
8738	" "	"	"
8739	" "	"	"
8740	" "	"	"
8741	" "	"	Grassy hillsides
8742	" "	"	"
8743	" "	"	"
8744	" "	"	Rocky hillsides
8745	" "	"	"
8746	" 13	Poh Men Wai	"
8747	" "	"	"
8748	" "	"	"
8749	" "	"	" 3 ft.
8750	" "	"	" 3 ft.
8751	" "	"	" "
8752	" "	"	" 3 ft.
8753	" "	"	" 5 ft.
8754	" "	"	" "
8755	" "	"	" "
8756	" "	"	" 10 ft.
8757	" "	"	" "
8758	" "	"	" "
8759	" "	"	" 25 ft.
8760	" "	"	" 25 ft.
8761	" 14	"	Grassy hillsides
8762	" "	"	"
8763	" "	"	" 10 ft.
8764	" "	"	" 10 ft.
8765	" "	"	Rocks
8766	" "	"	"
8767	" "	"	Grassy hillsides
8768	" "	"	" 25 ft.
8769	" "	"	" 25 ft.
8770	" "	"	"
8771	" "	"	Grassy hillsides
8772	" "	"	" 15 ft.
8773	" "	"	"
8774	" "	"	" "
8775	" 17	"	" 7 ft.
8776	" "	"	" "
8777	" "	"	"
8778	" "	"	" 10 ft.
8779	" "	"	" "
8780	" "	"	" 10 ft.

Year	Month	Day	Amount
1870	Jan	1	100.00
1870	Jan	2	100.00
1870	Jan	3	100.00
1870	Jan	4	100.00
1870	Jan	5	100.00
1870	Jan	6	100.00
1870	Jan	7	100.00
1870	Jan	8	100.00
1870	Jan	9	100.00
1870	Jan	10	100.00
1870	Jan	11	100.00
1870	Jan	12	100.00
1870	Jan	13	100.00
1870	Jan	14	100.00
1870	Jan	15	100.00
1870	Jan	16	100.00
1870	Jan	17	100.00
1870	Jan	18	100.00
1870	Jan	19	100.00
1870	Jan	20	100.00
1870	Jan	21	100.00
1870	Jan	22	100.00
1870	Jan	23	100.00
1870	Jan	24	100.00
1870	Jan	25	100.00
1870	Jan	26	100.00
1870	Jan	27	100.00
1870	Jan	28	100.00
1870	Jan	29	100.00
1870	Jan	30	100.00
1870	Jan	31	100.00
1870	Feb	1	100.00
1870	Feb	2	100.00
1870	Feb	3	100.00
1870	Feb	4	100.00
1870	Feb	5	100.00
1870	Feb	6	100.00
1870	Feb	7	100.00
1870	Feb	8	100.00
1870	Feb	9	100.00
1870	Feb	10	100.00
1870	Feb	11	100.00
1870	Feb	12	100.00
1870	Feb	13	100.00
1870	Feb	14	100.00
1870	Feb	15	100.00
1870	Feb	16	100.00
1870	Feb	17	100.00
1870	Feb	18	100.00
1870	Feb	19	100.00
1870	Feb	20	100.00
1870	Feb	21	100.00
1870	Feb	22	100.00
1870	Feb	23	100.00
1870	Feb	24	100.00
1870	Feb	25	100.00
1870	Feb	26	100.00
1870	Feb	27	100.00
1870	Feb	28	100.00
1870	Feb	29	100.00
1870	Feb	30	100.00
1870	Feb	31	100.00
1870	Mar	1	100.00
1870	Mar	2	100.00
1870	Mar	3	100.00
1870	Mar	4	100.00
1870	Mar	5	100.00
1870	Mar	6	100.00
1870	Mar	7	100.00
1870	Mar	8	100.00
1870	Mar	9	100.00
1870	Mar	10	100.00
1870	Mar	11	100.00
1870	Mar	12	100.00
1870	Mar	13	100.00
1870	Mar	14	100.00
1870	Mar	15	100.00
1870	Mar	16	100.00
1870	Mar	17	100.00
1870	Mar	18	100.00
1870	Mar	19	100.00
1870	Mar	20	100.00
1870	Mar	21	100.00
1870	Mar	22	100.00
1870	Mar	23	100.00
1870	Mar	24	100.00
1870	Mar	25	100.00
1870	Mar	26	100.00
1870	Mar	27	100.00
1870	Mar	28	100.00
1870	Mar	29	100.00
1870	Mar	30	100.00
1870	Mar	31	100.00

Name	Date	Location	Habitat
8781	Aug. 17	Peh Mon Wai	Rocky hillside - 6 ft.
8782	"	"	" -5 ft.
8783	"	"	" -5 ft.
8784	"	"	" -4 ft.
8785	"	"	" -5 ft.
8786	"	"	"
8787	"	"	"
8788	"	"	"
8789	"	"	" -5 ft.
8790	"	"	" -4 ft.
8791	"	"	" -6 ft.
8792	"	"	Rich woods -6 ft
8793	"	"	" -3 ft
8794	"	"	Grassy hillside. -6 ft.
8795	"	"	"
8796	"	"	"
8797	" 18	"	" -4 ft.
8798	"	"	" -18 ft.
8799	"	"	" -2 ft.
8800	"	"	" -4 ft.
8801	"	"	Garden -5 ft.
8802	"	"	" -12 ft.
8803	"	"	" -4 ft.
8804	"	"	" -10 ft.
8805	"	"	" -6 ft.
8806	"	"	" -8 ft.
8807	"	"	" -5 ft.
8808	"	"	-Rocks
8809	"	"	"
8810	"	"	" -10 ft.
8811	"	"	Garden -20 ft.
8812	"	"	" -8 ft.
8813	"	"	" -9 ft.
8814	" 19	"	" -7 ft.
8815	"	"	Rocky hillside. -3 ft.
8816	"	"	" -10 ft.
8817	"	"	" -5 ft.
8818	"	"	" -4 ft.
8819	"	"	" -10 ft.
8820	"	"	" -4 ft.
8821	"	"	-Grassy hillside.
8822	"	"	"





Name	Date	Location	Habitat
0000	Aug. 19	Pei Men Wai	Garden - 16 ft.
0001	"	"	"
0002	"	"	Grassy place
0003	"	"	Rich woods - 1 ft.
0004	"	"	" - 4 ft.
0005	"	"	" - 8 ft.
0006	"	"	" - 8 ft.
0007	"	"	" - 1 ft.
0008	"	"	" - 0 ft.
0009	"	"	" - 2 ft.
0010	"	"	" - 2 ft.
0011	"	"	" - 2 ft.
0012	"	"	" - 2 ft.
0013	"	"	" - 2 ft.
0014	"	"	" - 7 ft.
0015	"	"	" - 7 ft.
0016	"	"	" - 1 ft.
0017	"	"	" - 0 ft.
0018	"	"	"
0019	"	"	"
0020	"	"	"
0021	"	"	"
0022	"	"	"
0023	"	"	"
0024	"	"	"
0025	"	"	"
0026	"	"	"
0027	"	"	"
0028	"	"	"
0029	"	"	"
0030	"	"	"
0031	"	"	"
0032	"	"	"
0033	"	"	"
0034	"	"	"
0035	"	"	"
0036	"	"	"
0037	"	"	"
0038	"	"	"
0039	"	"	"
0040	"	"	"
0041	"	"	"
0042	"	"	"
0043	"	"	"
0044	"	"	"
0045	"	"	"
0046	"	"	"
0047	"	"	"
0048	"	"	"
0049	"	"	"
0050	"	"	"
0051	"	"	"
0052	"	"	"
0053	"	"	"
0054	"	"	"
0055	"	"	"
0056	"	"	"
0057	"	"	"
0058	"	"	"
0059	"	"	"
0060	"	"	"
0061	"	"	"
0062	"	"	"
0063	"	"	"
0064	"	"	"
0065	"	"	"
0066	"	"	"
0067	"	"	"
0068	"	"	"
0069	"	"	"
0070	"	"	"
0071	"	"	"
0072	"	"	"
0073	"	"	"
0074	"	"	"
0075	"	"	"
0076	"	"	"
0077	"	"	"
0078	"	"	"
0079	"	"	"
0080	"	"	"
0081	"	"	"
0082	"	"	"
0083	"	"	"
0084	"	"	"
0085	"	"	"
0086	"	"	"
0087	"	"	"
0088	"	"	"
0089	"	"	"
0090	"	"	"
0091	"	"	"
0092	"	"	"
0093	"	"	"
0094	"	"	"
0095	"	"	"
0096	"	"	"
0097	"	"	"
0098	"	"	"
0099	"	"	"

桃

明翠閣

王丹

with Pei Wo. Grassy hillsides  
(Long River, east of  
Yanling City).

Rocky hillsides  
(also north of  
Kieping River, north  
of Louping City).

First section of faint, illegible text, possibly a list or a set of instructions.

Second section of faint, illegible text, continuing the list or instructions.

Third section of faint, illegible text, possibly concluding the list or instructions.

Vertical text on the right margin, possibly a page number or a reference code.

Name	Date	Location	Habitat
8864	Aug. 28	Yang Tan	Roofs--3 ft.
8865	" "	"	" 1 ft.
8866	" "	"	" 1 ft.
8867	" "	"	--Grassy hillside. -3 ft.
8868	" "	"	" -6 ft.
8869	" "	"	"
8870	" "	"	"
8871	" "	"	"
8872	" "	"	" -6 ft.
8873	" "	"	" -3 ft.
8874	" "	"	" -4 ft.
8875	" "	"	" -21 ft.
8876	" "	"	Heat log
8877	" 24	"	--Rocky hillside -3 ft.
8878	" "	"	" -14 ft.
8879	" "	"	" -6 ft.
8880	" "	"	"
8881	" "	"	--Grassy hillside
8882	" "	"	" -9 ft.
8883	" "	"	" -3 ft.
8884	" "	"	" -7 ft.
8885	" "	"	" -4 ft.
8886	" "	"	" -8 ft.
8887	" "	"	" -10 ft.
8888	" "	"	" -6 ft.
8889	" "	"	" -7 ft.
8890	" "	"	" -5 ft.
8891	" "	"	" -6 ft.
8892	" "	"	" -3 ft.
8893	" "	"	" -7 ft.
8894	" "	"	" -5 ft.
8895	" "	"	" -4 ft.
8896	" "	"	" -1 ft.
8897	" "	" 馬坑橋	" -2 1/2 ft.
8898	" 25	Ma-Keng-Chiao (A Bridge along east of Yangkow River, west of Yenping City).	--Grassy hillside
8899	" "	"	"
8900	" "	"	"
8901	" "	"	" -13 ft.
8902	" "	"	"
8903	" "	"	" -4 ft.



Number	Date	Location	Habitat
8904	Aug. 25	Ma Kung Chiaog	Grassy hillside.
8905	"	"	Wet rocks
8906	"	"	Rocky hillside
8907	"	"	"
8908	"	"	"
8909	"	"	"
8910	"	"	"
8911	"	"	"
8912	"	"	Woods
8913	"	"	Grassy hillside
8914	"	"	"
8915	"	"	"
8916	"	"	"
8917	"	"	"
8918	"	"	"
8919	"	"	"
8920	" 26	"	"
8921	"	"	"
8922	"	"	"
8923	"	"	"
8924	"	"	"
8925	"	"	"
8926	"	"	"
8927	"	"	"
8928	"	"	"
8929	"	"	"
8930	"	"	"
8931	"	"	"
8932	"	"	"
8933	"	"	"
8934	"	"	"
8935	"	"	"
8936	"	"	"
8937	"	"	"
8938	"	"	"
8939	"	"	"
8940	"	"	"
8941	" 27	"	"
8942	"	"	"
8943	"	"	"
8944	"	"	"
8945	"	"	"
8946	"	"	"
8947	"	"	Wet rocks
8948	"	"	"
8949	"	"	"
8950	"	"	"
8951	"	"	"



Name	Date	Location	Habitat
8952	Aug. 27	Ma Kong Chiag	Rich woods
8953	"	"	"
8954	"	"	"
8955	"	"	"
8956	"	"	"
8957	"	"	"
8958	"	"	"
8959	"	"	"
8960	"	"	"
8961	" 28	"	--Rocky hillside.
8962	"	"	"
8963	"	"	"
8964	"	"	"
8965	"	"	--4 ft.
8966	"	"	"
8967	"	"	"
8968	"	"	"
8969	"	"	"
8970	"	"	Grassy hillside
			--6 ft.
8971	"	"	" --8 ft.
8972	"	"	" --5 ft.
8973	"	"	" --7 ft.
8974	"	"	" --6 ft.
8975	"	"	" --5 ft.
8976	"	"	"
8977	"	"	" --6 ft.
8978	"	"	" --4 ft.
8979	"	"	" --8 ft.
8980	"	"	" --10 ft.
8981	" 28	"	Rocky hillside.
			--7 ft.
8982	"	"	" --6 ft.
8983	"	"	" --6 ft.
8984	"	"	" --6 ft.
8985	" 30	Che-Ping (Northeast, outside Yenping City.) 茶坪	Grassy hillside. --5 ft.
8986	"	"	" --6 ft.
8987	"	"	" --7 ft.
8988	"	"	" --8 ft.
8989	"	"	" --9 ft.
8990	"	"	" --6 ft.
8991	"	"	" --9 ft.
8992	"	"	Deep valley.

1872

1873

1874

1875

...

...

...

...

...

...

...

...

...

...

...

...

...

...

...

...

...

...

...

...

...

...

...

...

...

...

...

...

...

...

...

...

...

...

...

...

...

...

...

...

...



Name	Date	Location	Subject
8003	Aug. 30	Old Ping	Deep valley
8004	" "	"	"
8005	" "	"	"
8006	" "	"	"
8007	" "	"	"
8008	" "	"	"
8009	" "	"	"
8000	" "	"	" 20 ft.

Year	Month	Day	Event
1874	Jan	1	...
1874	Jan	2	...
1874	Jan	3	...
1874	Jan	4	...
1874	Jan	5	...
1874	Jan	6	...
1874	Jan	7	...
1874	Jan	8	...
1874	Jan	9	...
1874	Jan	10	...
1874	Jan	11	...
1874	Jan	12	...
1874	Jan	13	...
1874	Jan	14	...
1874	Jan	15	...
1874	Jan	16	...
1874	Jan	17	...
1874	Jan	18	...
1874	Jan	19	...
1874	Jan	20	...
1874	Jan	21	...
1874	Jan	22	...
1874	Jan	23	...
1874	Jan	24	...
1874	Jan	25	...
1874	Jan	26	...
1874	Jan	27	...
1874	Jan	28	...
1874	Jan	29	...
1874	Jan	30	...
1874	Jan	31	...

1874

0 5000 3 10000 4

10000


10000

10000



Don King.  
東洋

Blue River Plain



Shaowu



9001	...	...	...
9002	...	...	...
9003	...	...	...
9004	...	...	...
9005	...	...	...
9006	...	...	...
9007	...	...	...
9008	...	...	...
9009	...	...	...
9010	...	...	...
9011	...	...	...
9012	...	...	...
9013	...	...	...
9014	...	...	...
9015	...	...	...
9016	...	...	...
9017	...	...	...
9018	...	...	...
9019	...	...	...
9020	...	...	...
9021	...	...	...
9022	...	...	...
9023	...	...	...
9024	...	...	...
9025	...	...	...
9026	...	...	...

二十部

9001	...	...	...
9002	野薑	...	...
9003	...	...	...
9004	corn	...	...
9005	...	...	...
9006	虎刺	...	...
9007	...	...	...
9008	...	...	...
9009	...	...	...
9010	...	...	...
9011	...	...	...
9012	...	...	...
9013	Wild-vine	...	...
9014	...	...	...
9015	...	...	...
9016	...	...	...
9017	...	...	...
9018	...	...	...
9019	...	...	...
9020	瓜子草	...	...
9021	...	...	...
9022	...	...	...
9023	車全草	...	...
9024	Wild-carrot	...	...
9025	馬交角草	...	...
9026	...	...	...

Account

24 Dec 1900

Dr. To Balance

1000

By Balance

1000

1000

1000

1000

1000

1000

1000

1000

1000

1000

1000

1000

1000

1000

1000

1000

1000

1000

1000

1000

1000

1000

1000

1000

1000

1000

1000

Date	Description	Dr.	Cr.	Balance
1900	Jan 1			1000
1900	Jan 2			1000
1900	Jan 3			1000
1900	Jan 4			1000
1900	Jan 5			1000
1900	Jan 6			1000
1900	Jan 7			1000
1900	Jan 8			1000
1900	Jan 9			1000
1900	Jan 10			1000
1900	Jan 11			1000
1900	Jan 12			1000
1900	Jan 13			1000
1900	Jan 14			1000
1900	Jan 15			1000
1900	Jan 16			1000
1900	Jan 17			1000
1900	Jan 18			1000
1900	Jan 19			1000
1900	Jan 20			1000
1900	Jan 21			1000
1900	Jan 22			1000
1900	Jan 23			1000
1900	Jan 24			1000
1900	Jan 25			1000
1900	Jan 26			1000
1900	Jan 27			1000
1900	Jan 28			1000
1900	Jan 29			1000
1900	Jan 30			1000
1900	Jan 31			1000



No.	Name	Locality	Height	Notes
刺系				
9020	燈心草			
9021	野艾			
9022				
9023				
蒲				
9033				
9034	西香花			
9035	湖村			
9036	地黃草			
9037	白地黃草			
9038	筍草			
9039	雞尾草			
9041		16		
9042	筍草			
9043				
9044				
9045				
9046				
9047				
9048	Runners			
9049				
9050	檉木			
9051				
9052	蒲地棉			
9053	竹草			
9054	扁竹			
9055				
9056				
9057	小草			
9058				
9059				
9060	芋			
9061		16		
9062	合基木			
9063				
9064	雜樹			
9065				
9066	雜草			



Name	Date	Location	Height	Notes
9067 鉄線針	"	"	"	"
9068 千年紫 地靈子	"	"	"	"
9069 毛梨子 扁竹草	"	"	"	"
9070	"	"	"	"
9071	"	"	"	"
9072 Pine needles 茶子	"	"	"	"
9073	"	"	"	"
9074 樟 昌蒲	"	"	"	"
9075	"	"	"	"
9076 Rice	"	"	"	"
9077 Floatin	"	"	"	"
9078 Woods	"	"	"	"
9079 Red	"	"	"	"
9080	"	"	"	"
9081	"	"	"	"
9082 Small fern	"	"	"	"
9083	"	"	"	"
9084 竹 草 地靈草	"	"	"	"
9085	"	"	"	"
9086 Bear	"	"	"	"
9087	"	"	"	"
9088 千年紫	"	"	"	"
9089 大毛	"	"	"	"
9090 虫 油 樹	"	"	"	"
9091	"	"	"	"
9092 蒲地崇 瓜子樹	"	"	"	"
9093	"	"	"	"
9094 Fern 竹毛	"	"	"	"
9095	"	"	"	"
9096 紅草	"	"	"	"
9097	"	"	"	"
9098 紅根葉	"	"	"	"
9099	"	"	"	"
9100	"	"	"	"
9101 小燈心草	"	"	"	"
9102 地 棉	"	"	"	"

Year	Month	Day	Particulars	Debit	Credit	Balance
1870	Jan	1	Balance forward			1000
1870	Jan	15	Wages	50		950
1870	Jan	31	Balance			950
1870	Feb	1	Balance forward			950
1870	Feb	15	Wages	50		900
1870	Feb	28	Balance			900
1870	Mar	1	Balance forward			900
1870	Mar	15	Wages	50		850
1870	Mar	31	Balance			850
1870	Apr	1	Balance forward			850
1870	Apr	15	Wages	50		800
1870	Apr	30	Balance			800
1870	May	1	Balance forward			800
1870	May	15	Wages	50		750
1870	May	31	Balance			750
1870	Jun	1	Balance forward			750
1870	Jun	15	Wages	50		700
1870	Jun	30	Balance			700
1870	Jul	1	Balance forward			700
1870	Jul	15	Wages	50		650
1870	Jul	31	Balance			650
1870	Aug	1	Balance forward			650
1870	Aug	15	Wages	50		600
1870	Aug	31	Balance			600
1870	Sep	1	Balance forward			600
1870	Sep	15	Wages	50		550
1870	Sep	30	Balance			550
1870	Oct	1	Balance forward			550
1870	Oct	15	Wages	50		500
1870	Oct	31	Balance			500
1870	Nov	1	Balance forward			500
1870	Nov	15	Wages	50		450
1870	Nov	30	Balance			450
1870	Dec	1	Balance forward			450
1870	Dec	15	Wages	50		400
1870	Dec	31	Balance			400
1871	Jan	1	Balance forward			400
1871	Jan	15	Wages	50		350
1871	Jan	31	Balance			350

Name	Date	Location	Height	Width	Depth	Notes
杉	July 16	二十都 鄧家際 Ten Ka	11	14	14	ft.
9104 Climbers 蛇草	"	"	"	"	"	11 ft.
9105	" 17	"	"	"	--- Canyon	
9106 猪耳草	"	"	"	"	"	11 ft.
9107 狗尾 嫩麻	"	"	"	"	"	5 ft.
9108	"	"	"	"	"	5 ft.
9109 小猪耳草 空心草	"	"	"	"	"	6 ft.
9110	"	"	"	"	"	4 ft.
9111 蓬菜 刺菜	"	"	"	"	"	8 inches
9112	"	"	"	"	"	1 ft.
9113 天受菜	"	"	"	"	--- field	1100
9114 wild wheat	"	"	"	"	"	14 ft.
9115 款菜 車金花	"	"	"	"	"	4 ft.
9116	"	"	"	"	"	7 inches
9117 Tea leave	"	"	"	"	--- rocky hillsides	
9118 Climbers	"	"	"	"	"	7 ft.
9119 牛尾草	"	"	"	"	"	11 ft.
9120 竹	"	"	"	"	--- same side	
9121	"	"	"	"	"	11 ft.
9122 香艾	"	"	"	"	--- field	7 ft.
9123 小葉花 艾草	"	"	"	"	"	1 ft.
9124	"	"	"	"	"	2 ft.
9125 三角草 野苦蕒	"	"	"	"	"	8 inches
9126 Yellow grass	"	"	"	"	--- same place	
9127	" 18	"	"	"	--- field	
9128 香筒花	"	"	"	"	"	11 inches
9129 地碗花 厚刺	"	"	"	"	--- (111)	7 inches
9130	"	"	"	"	"	2 ft.
9131 Fern 紫花	"	"	"	"	"	8 ft.
9132	"	"	"	"	--- field	
9133 Red haw	"	"	"	"	"	8 ft.
9134	"	"	"	"	--- 111	8 ft.
9135 蛙樹	"	"	"	"	"	3 ft.
9136	"	"	"	"	"	3 ft.
9137 刺 九菜草	"	"	"	"	"	7 ft.
9138	"	"	"	"	"	1 ft.

General Ledger

Date	Description	Debit	Credit	Balance
1918 Jan 1	Balance			100.00
1918 Jan 5	...	...	...	...
1918 Jan 10	...	...	...	...
1918 Jan 15	...	...	...	...
1918 Jan 20	...	...	...	...
1918 Jan 25	...	...	...	...
1918 Jan 30	...	...	...	...
1918 Feb 5	...	...	...	...
1918 Feb 10	...	...	...	...
1918 Feb 15	...	...	...	...
1918 Feb 20	...	...	...	...
1918 Feb 25	...	...	...	...
1918 Feb 28	...	...	...	...
1918 Mar 5	...	...	...	...
1918 Mar 10	...	...	...	...
1918 Mar 15	...	...	...	...
1918 Mar 20	...	...	...	...
1918 Mar 25	...	...	...	...
1918 Mar 30	...	...	...	...
1918 Apr 5	...	...	...	...
1918 Apr 10	...	...	...	...
1918 Apr 15	...	...	...	...
1918 Apr 20	...	...	...	...
1918 Apr 25	...	...	...	...
1918 Apr 30	...	...	...	...
1918 May 5	...	...	...	...
1918 May 10	...	...	...	...
1918 May 15	...	...	...	...
1918 May 20	...	...	...	...
1918 May 25	...	...	...	...
1918 May 30	...	...	...	...
1918 Jun 5	...	...	...	...
1918 Jun 10	...	...	...	...
1918 Jun 15	...	...	...	...
1918 Jun 20	...	...	...	...
1918 Jun 25	...	...	...	...
1918 Jun 30	...	...	...	...
1918 Jul 5	...	...	...	...
1918 Jul 10	...	...	...	...
1918 Jul 15	...	...	...	...
1918 Jul 20	...	...	...	...
1918 Jul 25	...	...	...	...
1918 Jul 30	...	...	...	...
1918 Aug 5	...	...	...	...
1918 Aug 10	...	...	...	...
1918 Aug 15	...	...	...	...
1918 Aug 20	...	...	...	...
1918 Aug 25	...	...	...	...
1918 Aug 30	...	...	...	...
1918 Sep 5	...	...	...	...
1918 Sep 10	...	...	...	...
1918 Sep 15	...	...	...	...
1918 Sep 20	...	...	...	...
1918 Sep 25	...	...	...	...
1918 Sep 30	...	...	...	...
1918 Oct 5	...	...	...	...
1918 Oct 10	...	...	...	...
1918 Oct 15	...	...	...	...
1918 Oct 20	...	...	...	...
1918 Oct 25	...	...	...	...
1918 Oct 30	...	...	...	...
1918 Nov 5	...	...	...	...
1918 Nov 10	...	...	...	...
1918 Nov 15	...	...	...	...
1918 Nov 20	...	...	...	...
1918 Nov 25	...	...	...	...
1918 Nov 30	...	...	...	...
1918 Dec 5	...	...	...	...
1918 Dec 10	...	...	...	...
1918 Dec 15	...	...	...	...
1918 Dec 20	...	...	...	...
1918 Dec 25	...	...	...	...
1918 Dec 30	...	...	...	...

No.	Name	Locality	Height
9138	大 欖	二十里	1.5 ft.
9139	扁 蒲	"	1.5 ft.
9140	艾 花	"	1.5 ft.
9141	木 棉	斜樹坑	Iron hillsides
9142	木 棉	"	1.5 ft.
9143	木 棉	"	3 inches
9144	"	"	"
9145	Wile bean	"	4 ft.
9146	Fern	"	10 ft.
9147	"	"	1 ft.
9148	蕨 葉	"	1 ft.
9149	"	"	1 ft.
9150	"	"	1 ft.
9151	Wood	"	1 ft.
9152	"	"	4 ft.
9153	Gumpher t.	"	10 ft.
9154	Rice	"	5 ft.
9155	Tanch-no-hot	"	1 ft.
9156	竹 葉	"	1 ft.
9157	野 橋 花 挂 花	"	15 ft.
9158	"	"	7 ft.
9159	苦 丹 花	"	1 ft.
9160	Wild wines	"	10 ft.
9161	House Spirogyra	"	roof & ladders
9162	虎 耳	"	1 ft.
9163	Spice plant	"	1 ft.
9164	Long plant	坑 上	4 ft.
9165	号筒花	"	1 ft.
9166	Sensitive plant	"	1 ft.
9167	Slender leaves	"	2 inches
9168	艾 虎 蕨 花	"	10 ft.
9169	"	"	5 ft.
9170	Hill fern	"	5 ft.
9171	Hill fern	"	6 ft.
9172	Hill fern	"	High rocky
			4 ft.





Name	Date	Location	
9172-----Stone Fern-----	July 21	Pa Shang	Stone 4 ft.
9173-----Wet Fern-----	"	"	Stone 4 ft.
9174-----	"	"	Stone 5 ft.
9175----- <u>会同花</u> -----	"	"	Stone 15 ft.
9176----- <u>柏葉花杉</u> -----	"	"	Stone 20 ft.
9177-----	"	"	Hill 16 ft.
9178----- <u>石棉</u> -----	"	"	Rocky 4 inches
9179-----Stone fern-----	"	"	Stone 4 ft.
9180----- <u>花杉</u> -----	"	"	Hill side
9181-----Water fern-----	"	"	Side side
9182-----Wet fern-----	"	"	Side side
9183----- <u>山慈姑</u> -----	"	"	Side 8 ft.
9184----- <u>柳</u> -----	"	"	Garden
9185-----Touch-me-not-----	"	"	Rocky 8 ft.
9186-----Morning glory-----	"	"	at tree
✓ 9187-----Stone fern-----	"	"	Hill stone
9188----- <u>Wild 木</u> -----	"	"	Garden
9189-----Wet fern-----	"	"	Side
9190-----Tree fern-----	"	"	at tree
9191-----Stone fern-----	"	"	at stone
9192----- <u>花杉</u> -----	"	"	Hill 7 ft.
9193-----Morning glory-----	"	"	at tree
9194----- <u>石</u> -----	"	"	at stone
9195-----Chicken foot-----	"	"	Field side
9196----- <u>荊</u> GRASS-----	"	"	" 4 ft.
9197----- <u>蒙</u> grass-----	"	"	" 5 ft.
9198-----Stone fern-----	"	"	at stone
9199-----Violet-----	"	"	Garden
9200-----Stone Touch-me-not-----	"	"	at stone

Section	Year	Value	Notes
171	1891	1710	...
172	1892	1720	...
173	1893	1730	...
174	1894	1740	...
175	1895	1750	...
176	1896	1760	...
177	1897	1770	...
178	1898	1780	...
179	1899	1790	...
180	1900	1800	...
181	1901	1810	...
182	1902	1820	...
183	1903	1830	...
184	1904	1840	...
185	1905	1850	...
186	1906	1860	...
187	1907	1870	...
188	1908	1880	...
189	1909	1890	...
190	1910	1900	...
191	1911	1910	...
192	1912	1920	...
193	1913	1930	...
194	1914	1940	...
195	1915	1950	...
196	1916	1960	...
197	1917	1970	...
198	1918	1980	...
199	1919	1990	...
200	1920	2000	...

No.	Name	Date	Location	Height
9201	Rock fern	July 23	Da Shang	Rock 8 ft.
9202	石干身草	"	"	" 1 ft.
9203	Grass	"	"	Plain 2 ft.
9204	地鈴花	"	"	hill 1 ft.
9205	Dot fern	24	"	dot place 2 ft.
9206	Rock fern	"	"	dot rock 2 ft.
9207	蛙草	"	"	field side 7 ft.
9208	昌蒲	"	"	" 2 ft.
9209	Tree spirogyra	"	"	tree 2 inches
9210	Wild 柞	"	"	plain 4 ft.
9211	湖木	"	"	" 19 ft.
9212	House spirogyra	"	"	Cracks in tile roof 4 inches
9213	Tree spirogyra	"	"	tree "
9214	fern	26	river side	7 ft side
9215	Touch-no-not	"	"	" "
9216	竹葉草	"	"	" 1 ft.
9217		"	"	" 4 ft.
9218	蛙葉	"	"	field side
9219	瓜花	"	"	" 7 ft.
9220	刺瓜草	"	"	" 4 ft.
9221		"	"	Heavy hill side 2 ft.
9222	文	"	"	" "
9223	蘇花 蛙樹	"	"	" 6 ft.
9224		"	"	" 7 ft.
9225	Touch-no-not	"	"	" 2 ft.
9226	Willow	"	"	" 8 ft.
9227	Fern 雞母草	"	"	" 2 ft.
9228		"	"	Heavy slope 2 ft.
9229	Touch-no-not	"	"	" 2 ft.
9230	Rock 湖杉	"	東溪	" 15 ft.
9231		"	東溪	Rich woods 24 ft.
9232	黃刺花	"	Road	Road Rich woods 6 ft.
9233	兰花	"	"	" " 2 ft.
9234	蘇花 瓜樹	"	"	" " 5 ft.
9235		"	"	" " 3 ft.
9236	Hill plum	"	"	" Hill 4 ft.
9237	地茄	"	"	" " 5 inches

Wavelength

Area

Count

Wavelength	Area	Count
10.0	10.0	1000
10.1	10.1	1000
10.2	10.2	1000
10.3	10.3	1000
10.4	10.4	1000
10.5	10.5	1000
10.6	10.6	1000
10.7	10.7	1000
10.8	10.8	1000
10.9	10.9	1000
11.0	11.0	1000
11.1	11.1	1000
11.2	11.2	1000
11.3	11.3	1000
11.4	11.4	1000
11.5	11.5	1000
11.6	11.6	1000
11.7	11.7	1000
11.8	11.8	1000
11.9	11.9	1000
12.0	12.0	1000
12.1	12.1	1000
12.2	12.2	1000
12.3	12.3	1000
12.4	12.4	1000
12.5	12.5	1000
12.6	12.6	1000
12.7	12.7	1000
12.8	12.8	1000
12.9	12.9	1000
13.0	13.0	1000
13.1	13.1	1000
13.2	13.2	1000
13.3	13.3	1000
13.4	13.4	1000
13.5	13.5	1000
13.6	13.6	1000
13.7	13.7	1000
13.8	13.8	1000
13.9	13.9	1000
14.0	14.0	1000
14.1	14.1	1000
14.2	14.2	1000
14.3	14.3	1000
14.4	14.4	1000
14.5	14.5	1000
14.6	14.6	1000
14.7	14.7	1000
14.8	14.8	1000
14.9	14.9	1000
15.0	15.0	1000
15.1	15.1	1000
15.2	15.2	1000
15.3	15.3	1000
15.4	15.4	1000
15.5	15.5	1000
15.6	15.6	1000
15.7	15.7	1000
15.8	15.8	1000
15.9	15.9	1000
16.0	16.0	1000
16.1	16.1	1000
16.2	16.2	1000
16.3	16.3	1000
16.4	16.4	1000
16.5	16.5	1000
16.6	16.6	1000
16.7	16.7	1000
16.8	16.8	1000
16.9	16.9	1000
17.0	17.0	1000
17.1	17.1	1000
17.2	17.2	1000
17.3	17.3	1000
17.4	17.4	1000
17.5	17.5	1000
17.6	17.6	1000
17.7	17.7	1000
17.8	17.8	1000
17.9	17.9	1000
18.0	18.0	1000
18.1	18.1	1000
18.2	18.2	1000
18.3	18.3	1000
18.4	18.4	1000
18.5	18.5	1000
18.6	18.6	1000
18.7	18.7	1000
18.8	18.8	1000
18.9	18.9	1000
19.0	19.0	1000
19.1	19.1	1000
19.2	19.2	1000
19.3	19.3	1000
19.4	19.4	1000
19.5	19.5	1000
19.6	19.6	1000
19.7	19.7	1000
19.8	19.8	1000
19.9	19.9	1000
20.0	20.0	1000

Name	Date	Location	Height	Notes
9238	July	東溪	111 ft.	
9239		Stone spirogyra	100 ft.	
9240		Chicken foot	100 ft.	
9241			100 ft.	
9242		蘇花	100 ft.	
9243		Leave of Bamboo	100 ft.	
9244		Iron tree	100 ft.	
9245		蘇文	100 ft.	
9246			100 ft.	
9247		Young fern 墨夏	100 ft.	
9248			100 ft.	
9249			100 ft.	
9250		Leave of Bamboo	100 ft.	
9251		Fern	100 ft.	
9252		Leave of Bamboo 酸菜	100 ft.	
9253			100 ft.	
9254		Stone fern	100 ft.	
9255		Fern	100 ft.	
9256		Touch-me-not 樽樹	100 ft.	
9257			100 ft.	
9258		Fern 扁竹	100 ft.	
9259			100 ft.	
9260		Touch-me-not 瓜葉	100 ft.	
9261			100 ft.	
9262		扁竹	100 ft.	
9263		燈心草 蛙樹	100 ft.	
9264			100 ft.	
9265		蘇樹	100 ft.	
9266		雞足花 千年紫	100 ft.	
9267			100 ft.	
9268		石千年紫	100 ft.	
9269		籠柴	100 ft.	
9270		狗尾草	100 ft.	
9271		虎毛	100 ft.	
9272		Fern	100 ft.	
9273		烏茄花	100 ft.	
9274			100 ft.	

ACCOUNTS RECEIVABLE

DATE	DESCRIPTION	AMOUNT	BALANCE
1917	...	...	...
1918	...	...	...
1919	...	...	...
1920	...	...	...
1921	...	...	...
1922	...	...	...
1923	...	...	...
1924	...	...	...
1925	...	...	...
1926	...	...	...
1927	...	...	...
1928	...	...	...
1929	...	...	...
1930	...	...	...
1931	...	...	...
1932	...	...	...
1933	...	...	...
1934	...	...	...
1935	...	...	...
1936	...	...	...
1937	...	...	...
1938	...	...	...
1939	...	...	...
1940	...	...	...
1941	...	...	...
1942	...	...	...
1943	...	...	...
1944	...	...	...
1945	...	...	...
1946	...	...	...
1947	...	...	...
1948	...	...	...
1949	...	...	...
1950	...	...	...
1951	...	...	...
1952	...	...	...
1953	...	...	...
1954	...	...	...
1955	...	...	...
1956	...	...	...
1957	...	...	...
1958	...	...	...
1959	...	...	...
1960	...	...	...
1961	...	...	...
1962	...	...	...
1963	...	...	...
1964	...	...	...
1965	...	...	...
1966	...	...	...
1967	...	...	...
1968	...	...	...
1969	...	...	...
1970	...	...	...
1971	...	...	...
1972	...	...	...
1973	...	...	...
1974	...	...	...
1975	...	...	...
1976	...	...	...
1977	...	...	...
1978	...	...	...
1979	...	...	...
1980	...	...	...
1981	...	...	...
1982	...	...	...
1983	...	...	...
1984	...	...	...
1985	...	...	...
1986	...	...	...
1987	...	...	...
1988	...	...	...
1989	...	...	...
1990	...	...	...
1991	...	...	...
1992	...	...	...
1993	...	...	...
1994	...	...	...
1995	...	...	...
1996	...	...	...
1997	...	...	...
1998	...	...	...
1999	...	...	...
2000	...	...	...
2001	...	...	...
2002	...	...	...
2003	...	...	...
2004	...	...	...
2005	...	...	...
2006	...	...	...
2007	...	...	...
2008	...	...	...
2009	...	...	...
2010	...	...	...
2011	...	...	...
2012	...	...	...
2013	...	...	...
2014	...	...	...
2015	...	...	...
2016	...	...	...
2017	...	...	...
2018	...	...	...
2019	...	...	...
2020	...	...	...
2021	...	...	...
2022	...	...	...
2023	...	...	...
2024	...	...	...
2025	...	...	...
2026	...	...	...
2027	...	...	...
2028	...	...	...
2029	...	...	...
2030	...	...	...
2031	...	...	...
2032	...	...	...
2033	...	...	...
2034	...	...	...
2035	...	...	...
2036	...	...	...
2037	...	...	...
2038	...	...	...
2039	...	...	...
2040	...	...	...
2041	...	...	...
2042	...	...	...
2043	...	...	...
2044	...	...	...
2045	...	...	...
2046	...	...	...
2047	...	...	...
2048	...	...	...
2049	...	...	...
2050	...	...	...
2051	...	...	...
2052	...	...	...
2053	...	...	...
2054	...	...	...
2055	...	...	...
2056	...	...	...
2057	...	...	...
2058	...	...	...
2059	...	...	...
2060	...	...	...
2061	...	...	...
2062	...	...	...
2063	...	...	...
2064	...	...	...
2065	...	...	...
2066	...	...	...
2067	...	...	...
2068	...	...	...
2069	...	...	...
2070	...	...	...
2071	...	...	...
2072	...	...	...
2073	...	...	...
2074	...	...	...
2075	...	...	...
2076	...	...	...
2077	...	...	...
2078	...	...	...
2079	...	...	...
2080	...	...	...
2081	...	...	...
2082	...	...	...
2083	...	...	...
2084	...	...	...
2085	...	...	...
2086	...	...	...
2087	...	...	...
2088	...	...	...
2089	...	...	...
2090	...	...	...
2091	...	...	...
2092	...	...	...
2093	...	...	...
2094	...	...	...
2095	...	...	...
2096	...	...	...
2097	...	...	...
2098	...	...	...
2099	...	...	...
2100	...	...	...

Number	Name	Date	Location	Height
9275	Touch-me-not	August	side	not close
9276	吊桶	"	"	2 ft.
9277	Stone Touch-me-not	"	"	at rock
9278	orn	"	"	2 ft.
9279		"	"	hill
9280	orn	"	"	4 ft.
9281	Touch-me-not	"	"	2 ft.
9282	Bamboo spirogyre	"	"	at base
9283	Stone spirogyre	"	"	at stone
9284	Stone Touch-me-not	"	"	4 inches
9285	Leave of bamboo	"	"	3 ft.
9286	Leave of bamboo	"	"	hill
9287	Grass	"	張家	5 ft.
9288	竹	"	"	at base
9289	刺	"	"	hill
9290	Clematis	"	"	6 ft.
9291	Wild 標麻	"	"	7 ft.
9292	馬精草	"	"	at base
9293	薑 木樹	"	"	2 ft.
9294	Runners	"	"	at base
9295	Clematis	"	"	at base
9296	薑毛花	"	"	hill
9297	柴	"	"	6 ft.
9298	刺 虎毛	"	"	6 ft.
9299	草	"	"	4 ft.
9300	草	"	"	5 ft.
9301	草	"	"	at base
9302	Touch-me-not	"	"	2 ft.
9303	蛙樹 金菊	"	"	6 ft.
9304	木	"	"	4 ft.
9305	米粉樹	"	"	hill
9306	草	"	"	6 ft.
9307	草	"	"	at base
9308	地茄	"	"	2 ft.





Name	Date	Location	Notes
9309	Aug. 4	張家 Chang Ka	千年紫 Wet place
9310	" "	" "	Bamboo Spirogyra
9311	" 5	張家	瓜花 On wall
9312	" "	" "	公母草 On wall
9313	" "	" "	Wild 橋麻 On wall
9314	" "	" "	" " On wall
9315	" "	" "	楊梅 梯 On wall
9316	" "	" "	" " On wall
9317	" "	" "	Fern On wall
9318	" "	" "	廬花 On wall
9319	" "	" "	" " On wall
9320	" "	李	Stone fern On wall
9321	" 10	Low	Bamboo
9322	" "	" "	" "
9323	" "	" "	" "
9324	" "	" "	Clematis
9325	" "	" "	公母草
9326	" "	" "	Fern
9327	" "	" "	狗枝子
9328	" "	" "	馬賴草
9329	" "	" "	Stone fern
9330	" "	" "	樟
9331	" "	" "	狗枝子
9332	" "	" "	Wild vines 赤孤子
9333	" "	" "	" "
9334	" "	" "	Stone fern
9335	" "	" "	WALNUT
9336	" "	" "	漆樹
9337	" "	" "	Fern 瓜 花瓜樹
9338	" "	" "	" "
9339	" "	" "	楊梅 楓樹
9340	" "	" "	" "
9341	" "	" "	他菜
9342	" "	" "	刺

MEMORANDUM FOR THE RECORD

DATE	DESCRIPTION	AMOUNT	BALANCE
1917 1	...	...	...
1917 2	...	...	...
1917 3	...	...	...
1917 4	...	...	...
1917 5	...	...	...
1917 6	...	...	...
1917 7	...	...	...
1917 8	...	...	...
1917 9	...	...	...
1917 10	...	...	...
1917 11	...	...	...
1917 12	...	...	...
1917 13	...	...	...
1917 14	...	...	...
1917 15	...	...	...
1917 16	...	...	...
1917 17	...	...	...
1917 18	...	...	...
1917 19	...	...	...
1917 20	...	...	...
1917 21	...	...	...
1917 22	...	...	...
1917 23	...	...	...
1917 24	...	...	...
1917 25	...	...	...
1917 26	...	...	...
1917 27	...	...	...
1917 28	...	...	...
1917 29	...	...	...
1917 30	...	...	...
1917 31	...	...	...
1917 32	...	...	...
1917 33	...	...	...
1917 34	...	...	...
1917 35	...	...	...
1917 36	...	...	...
1917 37	...	...	...
1917 38	...	...	...
1917 39	...	...	...
1917 40	...	...	...
1917 41	...	...	...
1917 42	...	...	...
1917 43	...	...	...
1917 44	...	...	...
1917 45	...	...	...
1917 46	...	...	...
1917 47	...	...	...
1917 48	...	...	...
1917 49	...	...	...
1917 50	...	...	...

NAME	Date	Locality	Height
9343	August 10	Ha Kow	At tree 3 ft.
9344	"	"	Garden 2 ft.
9345	"	"	at stone 2 ft.
9346	"	"	plain 4 ft.
9347	"	"	" 2 ft.
9348	"	"	" 15 ft.
9349	"	"	hillside 2 ft.
9350	"	"	" 15 ft.
9351	"	"	Garden 18 ft.
9352	"	"	Garden 15 ft.
9353	"	場格	" 16 ft.
9354	"	"	" 17 ft.
9355	"	"	hillside 20 ft.
9356	"	"	at place 2 ft.
9357	"	"	hill 23 ft.
9358	"	"	Garden 14 ft.
9359	"	"	" 2 ft.
9360	"	"	hill 2 ft.
9361	"	"	at place 2 ft.
9362	"	"	" 9 ft.
9363	"	"	Garden 7 ft.
9364	"	"	" 10 ft.
9365	"	"	" 10 ft.
9366	"	"	hill 12 ft.
9367	"	"	" 15 ft.
9368	"	"	" 15 ft.
9369	"	"	plain 4 ft.
9370	"	"	at stone 2 ft.
9371	"	"	hill 2 ft.
9372	"	"	Garden 2 ft.
9373	"	"	" 2 ft.

Table of Contents

1	Introduction	1
2	Chapter I	2
3	Chapter II	3
4	Chapter III	4
5	Chapter IV	5
6	Chapter V	6
7	Chapter VI	7
8	Chapter VII	8
9	Chapter VIII	9
10	Chapter IX	10
11	Chapter X	11
12	Chapter XI	12
13	Chapter XII	13
14	Chapter XIII	14
15	Chapter XIV	15
16	Chapter XV	16
17	Chapter XVI	17
18	Chapter XVII	18
19	Chapter XVIII	19
20	Chapter XIX	20
21	Chapter XX	21
22	Chapter XXI	22
23	Chapter XXII	23
24	Chapter XXIII	24
25	Chapter XXIV	25
26	Chapter XXV	26
27	Chapter XXVI	27
28	Chapter XXVII	28
29	Chapter XXVIII	29
30	Chapter XXIX	30
31	Chapter XXX	31
32	Chapter XXXI	32
33	Chapter XXXII	33
34	Chapter XXXIII	34
35	Chapter XXXIV	35
36	Chapter XXXV	36
37	Chapter XXXVI	37
38	Chapter XXXVII	38
39	Chapter XXXVIII	39
40	Chapter XXXIX	40
41	Chapter XL	41
42	Chapter XLI	42
43	Chapter XLII	43
44	Chapter XLIII	44
45	Chapter XLIV	45
46	Chapter XLV	46
47	Chapter XLVI	47
48	Chapter XLVII	48
49	Chapter XLVIII	49
50	Chapter XLIX	50
51	Chapter L	51
52	Chapter LI	52
53	Chapter LII	53
54	Chapter LIII	54
55	Chapter LIV	55
56	Chapter LV	56
57	Chapter LVI	57
58	Chapter LVII	58
59	Chapter LVIII	59
60	Chapter LIX	60
61	Chapter LX	61
62	Chapter LXI	62
63	Chapter LXII	63
64	Chapter LXIII	64
65	Chapter LXIV	65
66	Chapter LXV	66
67	Chapter LXVI	67
68	Chapter LXVII	68
69	Chapter LXVIII	69
70	Chapter LXIX	70
71	Chapter LXX	71
72	Chapter LXXI	72
73	Chapter LXXII	73
74	Chapter LXXIII	74
75	Chapter LXXIV	75
76	Chapter LXXV	76
77	Chapter LXXVI	77
78	Chapter LXXVII	78
79	Chapter LXXVIII	79
80	Chapter LXXIX	80
81	Chapter LXXX	81
82	Chapter LXXXI	82
83	Chapter LXXXII	83
84	Chapter LXXXIII	84
85	Chapter LXXXIV	85
86	Chapter LXXXV	86
87	Chapter LXXXVI	87
88	Chapter LXXXVII	88
89	Chapter LXXXVIII	89
90	Chapter LXXXIX	90
91	Chapter LXXXX	91
92	Chapter LXXXXI	92
93	Chapter LXXXXII	93
94	Chapter LXXXXIII	94
95	Chapter LXXXXIV	95
96	Chapter LXXXXV	96
97	Chapter LXXXXVI	97
98	Chapter LXXXXVII	98
99	Chapter LXXXXVIII	99
100	Chapter LXXXXIX	100
101	Chapter LXXXXX	101

Index	Date	Location	Height	Notes
9372		竹	11	
9375		Glomotis	"	"
9376		茶花 蛙葉	"	---Hill 10 ft.
9377			"	" 9 ft.
9378		艾	"	" 8 ft.
9379			"	---Hill 8 ft.
9380		羊角草 楊梅	"	" 1 ft.
9381			"	---Hill 10 ft.
9382		Wild 枇杷	"	"
9383		Corn	"	---at place
9384		藍東樹	"	" 8 ft.
9385		東梨樹	"	---Deep valley 8 ft.
9386		山翁	"	" 12 ft.
9387		Hill plum	"	---Hill " 0 ft.
9388		刺 日強	"	" 0 ft.
9389			"	" 9 ft.
9390		毛 閑刀樹	"	---Hill 8 ft.
9391			"	---Hill 7 ft.
9392		Hill plum 猪母蘇	"	" 0 ft.
9393			"	---Garden 1 ft.
9394		杉	"	---Hill 10 ft.
9395		狀元花 香草	"	---Plain 8 ft.
9396			"	---Hill 6 ft.
9397		Wild vines	18	---Jan Chung---Garden 8 ft.
9398			"	" 1 ft.
9399		High Fern	"	---Hill 10 ft.
9400		蘇花	"	" 10 ft.
9401		Wild 燈籠葉	"	---Hill 8 ft.
9402			"	" 8 ft.
9403		小回香 瓜葉樹	"	" 10 ft.
9404			"	"
9405		Chicken foot grass 燈籠	"	" 8 ft.
9406			"	---Hill 8 ft.
9407		艾	"	---Garden 8 ft.
9408		Wild vines	"	" 9 ft.
9409		狗尾草 珍珠草	"	" 5 ft.
9410			"	---Hill 8 ft.
9411		合羞草 薊花	"	"
9412			"	---Valley "
9413		Rock fern	"	---Rock 5 ft.
9414			"	---Hill 10 ft.
				5 ft.

Year	Month	Day	Event	Amount
1872	Jan	1	...	...
1872	Jan	2	...	...
1872	Jan	3	...	...
1872	Jan	4	...	...
1872	Jan	5	...	...
1872	Jan	6	...	...
1872	Jan	7	...	...
1872	Jan	8	...	...
1872	Jan	9	...	...
1872	Jan	10	...	...
1872	Jan	11	...	...
1872	Jan	12	...	...
1872	Jan	13	...	...
1872	Jan	14	...	...
1872	Jan	15	...	...
1872	Jan	16	...	...
1872	Jan	17	...	...
1872	Jan	18	...	...
1872	Jan	19	...	...
1872	Jan	20	...	...
1872	Jan	21	...	...
1872	Jan	22	...	...
1872	Jan	23	...	...
1872	Jan	24	...	...
1872	Jan	25	...	...
1872	Jan	26	...	...
1872	Jan	27	...	...
1872	Jan	28	...	...
1872	Jan	29	...	...
1872	Jan	30	...	...
1872	Jan	31	...	...
1872	Feb	1	...	...
1872	Feb	2	...	...
1872	Feb	3	...	...
1872	Feb	4	...	...
1872	Feb	5	...	...
1872	Feb	6	...	...
1872	Feb	7	...	...
1872	Feb	8	...	...
1872	Feb	9	...	...
1872	Feb	10	...	...
1872	Feb	11	...	...
1872	Feb	12	...	...
1872	Feb	13	...	...
1872	Feb	14	...	...
1872	Feb	15	...	...
1872	Feb	16	...	...
1872	Feb	17	...	...
1872	Feb	18	...	...
1872	Feb	19	...	...
1872	Feb	20	...	...
1872	Feb	21	...	...
1872	Feb	22	...	...
1872	Feb	23	...	...
1872	Feb	24	...	...
1872	Feb	25	...	...
1872	Feb	26	...	...
1872	Feb	27	...	...
1872	Feb	28	...	...
1872	Feb	29	...	...
1872	Feb	30	...	...
1872	Mar	1	...	...
1872	Mar	2	...	...
1872	Mar	3	...	...
1872	Mar	4	...	...
1872	Mar	5	...	...
1872	Mar	6	...	...
1872	Mar	7	...	...
1872	Mar	8	...	...
1872	Mar	9	...	...
1872	Mar	10	...	...
1872	Mar	11	...	...
1872	Mar	12	...	...
1872	Mar	13	...	...
1872	Mar	14	...	...
1872	Mar	15	...	...
1872	Mar	16	...	...
1872	Mar	17	...	...
1872	Mar	18	...	...
1872	Mar	19	...	...
1872	Mar	20	...	...
1872	Mar	21	...	...
1872	Mar	22	...	...
1872	Mar	23	...	...
1872	Mar	24	...	...
1872	Mar	25	...	...
1872	Mar	26	...	...
1872	Mar	27	...	...
1872	Mar	28	...	...
1872	Mar	29	...	...
1872	Mar	30	...	...
1872	Mar	31	...	...
1872	Apr	1	...	...
1872	Apr	2	...	...
1872	Apr	3	...	...
1872	Apr	4	...	...
1872	Apr	5	...	...
1872	Apr	6	...	...
1872	Apr	7	...	...
1872	Apr	8	...	...
1872	Apr	9	...	...
1872	Apr	10	...	...
1872	Apr	11	...	...
1872	Apr	12	...	...
1872	Apr	13	...	...
1872	Apr	14	...	...
1872	Apr	15	...	...
1872	Apr	16	...	...
1872	Apr	17	...	...
1872	Apr	18	...	...
1872	Apr	19	...	...
1872	Apr	20	...	...
1872	Apr	21	...	...
1872	Apr	22	...	...
1872	Apr	23	...	...
1872	Apr	24	...	...
1872	Apr	25	...	...
1872	Apr	26	...	...
1872	Apr	27	...	...
1872	Apr	28	...	...
1872	Apr	29	...	...
1872	Apr	30	...	...
1872	Apr	30	...	...

Name	Date	Location	Height
9415	Morning glory	August 13--Jan hang--Garden	0 ft.
9416	Wild 菟 通	" " " "	9 ft.
9417	Wild Clematis	" " " "	8 ft.
9418	Chicken foot	" " " "	10 ft.
9419	毛楊梅	" " " "	4 ft.
9420		Field	5 ft.
9421	Stone fern	Wood	3 ft.
9422	Wild 高麗	Field	6 ft.
9423	稗子	Field	6 ft.
9424	Wild wheat 三角草	"	5 ft.
9425		"	5 ft.
9426	禾 三角草	"	7 ft.
9427		"	3 ft.
9428	稻	"	20 ft.
9429	使君子花虫	"	16 ft.
9430		"	30 ft.
9431		at base	5 inches
9432	稻	Field	20 ft.
9433	使君子	"	5 ft.
9434	早禾	Field	9 ft.
9435	Stone spirogyra	Wood	4 inches
9436	使君子	Large garden	20 ft.
9437	Leaf of peach	14--100 ft	15 ft.
9438	柳	"	10 ft.
9439	蘭毛	Field	11 ft.
9440	Clematis	"	12 ft.
9441	Mount grass	Field	5 ft.
9442		Hill	5 ft.
9443	Wild plum 柳	"	10 ft.
9444		Garden	11 ft.
9445	五柳	"	15 ft.
9446	稻	"	8 ft.
9447		"	12 ft.
9448	五柳花	"	20 ft.
9449		at base	20 ft.
9450	Touch-me-not	at tree	2 ft.

莊 上

渡 頭

Page	Author	Title	Year
182			
183			
184			
185			
186			
187			
188			
189			
190			
191			
192			
193			
194			
195			
196			
197			
198			
199			
200			
201			
202			
203			
204			
205			
206			
207			
208			
209			
210			
211			
212			
213			
214			
215			
216			
217			
218			
219			
220			
221			
222			
223			
224			
225			
226			
227			
228			
229			
230			
231			
232			
233			
234			
235			
236			
237			
238			
239			
240			
241			
242			
243			
244			
245			
246			
247			
248			
249			
250			



No.	Name	Date	Location	Height
9451	桑	August 11	復強	14 ft.
9452	柿	"	"	25 ft.
9453	Touch-me-not	"	at tree	11 ft.
9454	花焦	"	Ground	17 ft.
9455	桑	"	"	20 ft.
9456	栢	"	"	20 ft.
9457	Braze fern	17	High road	2 ft.
9458		"	Mountain	100 ft.
9459	Count flower	"	"	7 ft.
9460	籠毛 Rock Touch-me-not	"	"	10 ft.
9461		"	High road	11 ft.
9462		"	hill	1 ft.
9463	Fern	"	"	1 ft.
9464	Rock spirogyra	"	"	6 inches
9465	Chicken foot g.	"	hill	10 ft.
9466	蓮花	"	hill	7 ft.
9467	虎毛 薑	"	"	2 ft.
9468	Pine 山果	"	"	10 ft.
9469		"	"	8 ft.
9470	Wild 日強	"	"	7 ft.
9471		"	"	9 ft.
9472	樟 棠花	"	黃 同 坪	9 ft.
9473		"	12-song to plain	10 ft.
9474		"	hill	10 ft.
9475	燈籠子	"	"	10 ft.
9476	黃花	"	"	1 ft.
9477		"	"	1 ft.
9478	Touch-me-not	"	"	1 ft.
9479	年華 棠花	"	"	1 ft.
9480		"	"	1 ft.
9481	地籠花 籠花	"	"	6 inches
9482		"	"	1 ft.
9483	毛	"	hill	1 ft.
9484	刺	"	"	1 ft.
9485	蘇花 水菊	"	"	10 ft.
9486		"	hill	1 ft.
9487	日強	"	hill	10 ft.

Year	Month	Day	Time	Location	Remarks	Value
1971	11	10	10:00	...	...	1000
1971	11	11	10:00	...	...	1000
1971	11	12	10:00	...	...	1000
1971	11	13	10:00	...	...	1000
1971	11	14	10:00	...	...	1000
1971	11	15	10:00	...	...	1000
1971	11	16	10:00	...	...	1000
1971	11	17	10:00	...	...	1000
1971	11	18	10:00	...	...	1000
1971	11	19	10:00	...	...	1000
1971	11	20	10:00	...	...	1000
1971	11	21	10:00	...	...	1000
1971	11	22	10:00	...	...	1000
1971	11	23	10:00	...	...	1000
1971	11	24	10:00	...	...	1000
1971	11	25	10:00	...	...	1000
1971	11	26	10:00	...	...	1000
1971	11	27	10:00	...	...	1000
1971	11	28	10:00	...	...	1000
1971	11	29	10:00	...	...	1000
1971	11	30	10:00	...	...	1000
1971	12	01	10:00	...	...	1000
1971	12	02	10:00	...	...	1000
1971	12	03	10:00	...	...	1000
1971	12	04	10:00	...	...	1000
1971	12	05	10:00	...	...	1000
1971	12	06	10:00	...	...	1000
1971	12	07	10:00	...	...	1000
1971	12	08	10:00	...	...	1000
1971	12	09	10:00	...	...	1000
1971	12	10	10:00	...	...	1000
1971	12	11	10:00	...	...	1000
1971	12	12	10:00	...	...	1000
1971	12	13	10:00	...	...	1000
1971	12	14	10:00	...	...	1000
1971	12	15	10:00	...	...	1000
1971	12	16	10:00	...	...	1000
1971	12	17	10:00	...	...	1000
1971	12	18	10:00	...	...	1000
1971	12	19	10:00	...	...	1000
1971	12	20	10:00	...	...	1000
1971	12	21	10:00	...	...	1000
1971	12	22	10:00	...	...	1000
1971	12	23	10:00	...	...	1000
1971	12	24	10:00	...	...	1000
1971	12	25	10:00	...	...	1000
1971	12	26	10:00	...	...	1000
1971	12	27	10:00	...	...	1000
1971	12	28	10:00	...	...	1000
1971	12	29	10:00	...	...	1000
1971	12	30	10:00	...	...	1000
1972	01	01	10:00	...	...	1000
1972	01	02	10:00	...	...	1000
1972	01	03	10:00	...	...	1000
1972	01	04	10:00	...	...	1000
1972	01	05	10:00	...	...	1000
1972	01	06	10:00	...	...	1000
1972	01	07	10:00	...	...	1000
1972	01	08	10:00	...	...	1000
1972	01	09	10:00	...	...	1000
1972	01	10	10:00	...	...	1000
1972	01	11	10:00	...	...	1000
1972	01	12	10:00	...	...	1000
1972	01	13	10:00	...	...	1000
1972	01	14	10:00	...	...	1000
1972	01	15	10:00	...	...	1000
1972	01	16	10:00	...	...	1000
1972	01	17	10:00	...	...	1000
1972	01	18	10:00	...	...	1000
1972	01	19	10:00	...	...	1000
1972	01	20	10:00	...	...	1000
1972	01	21	10:00	...	...	1000
1972	01	22	10:00	...	...	1000
1972	01	23	10:00	...	...	1000
1972	01	24	10:00	...	...	1000
1972	01	25	10:00	...	...	1000
1972	01	26	10:00	...	...	1000
1972	01	27	10:00	...	...	1000
1972	01	28	10:00	...	...	1000
1972	01	29	10:00	...	...	1000
1972	01	30	10:00	...	...	1000
1972	01	31	10:00	...	...	1000

No.	Name	Locality	Height	Notes
9483	蔓筍 Climber	黃岡坪	10	side
9489	刺	"	"	"
9490	蕨	"	"	"
9491	虎毛	"	"	"
9492	Year 1000	"	"	"
9495	葉 of Bamboo	御製山	10	side
9494	浮蘆花	"	20	"
9495	Wild bean	"	4	"
9496	Wild bean	"	10	"
9497	羊毛	"	8	"
9498	穗毛	"	8	"
9499	瓜葉花	"	10	"
9500	瓜葉花	"	10	"
9501	瓜葉花	"	8	"
9502	瓜葉花	"	8	"
9503	瓜葉花	"	7	"
9504	瓜葉花	"	8	"
9505	水菊	"	8	"
9506	水菊	"	8	"
9507	刈毛 稗草	"	8	"
9508	刈毛 稗草	"	8	"
9509	刈毛 稗草	"	8	"
9510	刈毛 稗草	"	8	"
9511	籐	"	8	"
9512	蒙花 Stone spirogyra	"	4	"
9513	蒙花	"	8	"
9514	蒙花	"	8	"
9515	蒙花	"	8	"
9516	臭蘇花	"	8	"
9517	臭蘇花	"	8	"
9518	地菰花	"	8	"
9519	Grass	"	8	"
9520	Mount grass 雞足花	"	8	"
9521	Grass	"	8	"
9522	Grass	"	8	"
9523	Rock Fern	"	8	"

Account Name	Debit	Credit	Balance
1860-1861			
1861-1862			
1862-1863			
1863-1864			
1864-1865			
1865-1866			
1866-1867			
1867-1868			
1868-1869			
1869-1870			
1870-1871			
1871-1872			
1872-1873			
1873-1874			
1874-1875			
1875-1876			
1876-1877			
1877-1878			
1878-1879			
1879-1880			
1880-1881			
1881-1882			
1882-1883			
1883-1884			
1884-1885			
1885-1886			
1886-1887			
1887-1888			
1888-1889			
1889-1890			
1890-1891			
1891-1892			
1892-1893			
1893-1894			
1894-1895			
1895-1896			
1896-1897			
1897-1898			
1898-1899			
1899-1900			
1900-1901			
1901-1902			
1902-1903			
1903-1904			
1904-1905			
1905-1906			
1906-1907			
1907-1908			
1908-1909			
1909-1910			
1910-1911			
1911-1912			
1912-1913			
1913-1914			
1914-1915			
1915-1916			
1916-1917			
1917-1918			
1918-1919			
1919-1920			
1920-1921			
1921-1922			
1922-1923			
1923-1924			
1924-1925			
1925-1926			
1926-1927			
1927-1928			
1928-1929			
1929-1930			
1930-1931			
1931-1932			
1932-1933			
1933-1934			
1934-1935			
1935-1936			
1936-1937			
1937-1938			
1938-1939			
1939-1940			
1940-1941			
1941-1942			
1942-1943			
1943-1944			
1944-1945			
1945-1946			
1946-1947			
1947-1948			
1948-1949			
1949-1950			
1950-1951			
1951-1952			
1952-1953			
1953-1954			
1954-1955			
1955-1956			
1956-1957			
1957-1958			
1958-1959			
1959-1960			
1960-1961			
1961-1962			
1962-1963			
1963-1964			
1964-1965			
1965-1966			
1966-1967			
1967-1968			
1968-1969			
1969-1970			
1970-1971			
1971-1972			
1972-1973			
1973-1974			
1974-1975			
1975-1976			
1976-1977			
1977-1978			
1978-1979			
1979-1980			
1980-1981			
1981-1982			
1982-1983			
1983-1984			
1984-1985			
1985-1986			
1986-1987			
1987-1988			
1988-1989			
1989-1990			
1990-1991			
1991-1992			
1992-1993			
1993-1994			
1994-1995			
1995-1996			
1996-1997			
1997-1998			
1998-1999			
1999-2000			
2000-2001			
2001-2002			
2002-2003			
2003-2004			
2004-2005			
2005-2006			
2006-2007			
2007-2008			
2008-2009			
2009-2010			
2010-2011			
2011-2012			
2012-2013			
2013-2014			
2014-2015			
2015-2016			
2016-2017			
2017-2018			
2018-2019			
2019-2020			
2020-2021			
2021-2022			
2022-2023			
2023-2024			
2024-2025			

Name	Date	Location
9524 刺	August 21	Black Road field
9525 鏡葉	"	"
9526 千年崇 艾	"	"
9527 鏡 蕁	"	"
9528 蕁 蕁	"	"
9529	"	"
9530 Climbers flower	"	"
9531 Small fern	"	"
9532 Touch-me-not	"	"
9533 水菊花 孟東花	"	"
9534	"	"
9535 Grass	"	"
9536 Grass	"	"
9537 蒙花	"	"
9538 天	"	"
9539 白菊花 孟東草	"	"
9540	"	"
9541 Fern	"	"
9542	"	"
9543 Wet fern	"	"
9544 蘇花	"	"
9545 千年崇 Chicken-foot grass	"	"
9546	"	"
9547	"	"
9548 Wall fern	"	"
9549 橋麻	"	"
9550 葛藤葉 Iron climbers	"	"
9551	"	"
9552 Touch-me-not	"	"
9553	"	"
9554 Grass	"	"
9555 Grass	"	"
9556 黃葉花 白菊花	"	"
9557	"	"
9558 橋麻 馬賴草	"	"
9559	"	"
9560 狗尾草	"	"
9561	"	"
9562 蒙花	"	"
9563 稻	"	"

MEMORANDUM FOR THE RECORD

DATE	DESCRIPTION	AMOUNT	BALANCE
1917			
Jan 1	Balance	100.00	100.00
Jan 15	Payment	25.00	75.00
Jan 20	Receipt	50.00	125.00
Jan 25	Payment	10.00	115.00
Jan 30	Receipt	30.00	145.00
Feb 5	Payment	20.00	125.00
Feb 10	Receipt	40.00	165.00
Feb 15	Payment	15.00	150.00
Feb 20	Receipt	25.00	175.00
Feb 25	Payment	30.00	145.00
Feb 28	Receipt	15.00	160.00
Mar 5	Payment	25.00	135.00
Mar 10	Receipt	45.00	180.00
Mar 15	Payment	10.00	170.00
Mar 20	Receipt	35.00	205.00
Mar 25	Payment	20.00	185.00
Mar 30	Receipt	15.00	200.00
Apr 5	Payment	30.00	170.00
Apr 10	Receipt	50.00	220.00
Apr 15	Payment	15.00	205.00
Apr 20	Receipt	40.00	245.00
Apr 25	Payment	25.00	220.00
Apr 30	Receipt	15.00	235.00
May 5	Payment	35.00	200.00
May 10	Receipt	60.00	260.00
May 15	Payment	20.00	240.00
May 20	Receipt	50.00	290.00
May 25	Payment	30.00	260.00
May 30	Receipt	20.00	280.00
Jun 5	Payment	40.00	240.00
Jun 10	Receipt	70.00	310.00
Jun 15	Payment	25.00	285.00
Jun 20	Receipt	60.00	345.00
Jun 25	Payment	35.00	310.00
Jun 30	Receipt	25.00	335.00
Jul 5	Payment	45.00	290.00
Jul 10	Receipt	80.00	370.00
Jul 15	Payment	30.00	340.00
Jul 20	Receipt	70.00	410.00
Jul 25	Payment	40.00	370.00
Jul 30	Receipt	30.00	400.00
Aug 5	Payment	50.00	350.00
Aug 10	Receipt	90.00	440.00
Aug 15	Payment	35.00	405.00
Aug 20	Receipt	80.00	485.00
Aug 25	Payment	45.00	440.00
Aug 30	Receipt	35.00	475.00
Sep 5	Payment	55.00	420.00
Sep 10	Receipt	100.00	520.00
Sep 15	Payment	40.00	480.00
Sep 20	Receipt	90.00	570.00
Sep 25	Payment	50.00	520.00
Sep 30	Receipt	40.00	560.00
Oct 5	Payment	60.00	500.00
Oct 10	Receipt	110.00	610.00
Oct 15	Payment	45.00	565.00
Oct 20	Receipt	100.00	665.00
Oct 25	Payment	55.00	610.00
Oct 30	Receipt	45.00	655.00
Nov 5	Payment	65.00	590.00
Nov 10	Receipt	120.00	710.00
Nov 15	Payment	50.00	660.00
Nov 20	Receipt	110.00	770.00
Nov 25	Payment	60.00	710.00
Nov 30	Receipt	50.00	760.00
Dec 5	Payment	70.00	700.00
Dec 10	Receipt	130.00	830.00
Dec 15	Payment	55.00	775.00
Dec 20	Receipt	120.00	895.00
Dec 25	Payment	65.00	830.00
Dec 30	Receipt	55.00	885.00
Total			885.00

No.	Plant Name	Date	Locality	Height
9564	稗	August 12	Field	Field 4 ft.
9565	Wet rock fern	"	"	1 ft.
9566	"	"	"	1 ft.
9567	花杉	"	Field	30 ft.
9568	禾	"	Field	0.50007
9569	"	"	"	0.2 ft.
9570	Stone fern	"	"	1 ft.
9571	Rock Touch-me-not	"	"	1 ft.
9572	Wet fern	"	"	1.5 ft.
9573	Stone fern	"	"	2 ft.
9574	燈心草	"	"	1 ft.
9575	筍竹	"	"	1 ft.
9576	Grass	"	"	1 ft.
9577	"	"	"	1 ft.
9578	三角草	"	"	1 ft.
9579	Grass	"	"	1 ft.
9580	稻	"	Field	4 ft.
9581	毛草	"	Field	1 ft.
9582	禾	"	"	1 ft.
9583	Stone Fern	"	"	1 ft.
9584	禾	"	"	1 ft.
9585	三角草 九葉草	"	"	1 ft.
9586	"	"	"	1 ft.
9587	Wet fern	"	"	1 ft.
9588	白菊花	"	"	1 ft.
9589	鐘	"	"	1 ft.
9590	Rock Touch-me-not 馬鞭花	"	"	1 ft.
9591	"	"	"	1 ft.
9592	白花	"	"	1 ft.
9593	水菊花	"	"	1 ft.
9594	Grass	"	"	1 ft.
9595	浮草 艾	"	"	1 ft.
9596	"	"	"	1 ft.
9597	Porn 籐柴	"	"	1 ft.
9598	"	"	"	1 ft.
9599	苦丹花	"	"	1 ft.
9600	Rock Fern	"	"	1 ft.

No.	Description	Debit	Credit	Balance
1	Jan 1 Balance			100.00
2	Jan 2	50.00		50.00
3	Jan 3		25.00	75.00
4	Jan 4	100.00		25.00
5	Jan 5		50.00	75.00
6	Jan 6	200.00		125.00
7	Jan 7		100.00	225.00
8	Jan 8	150.00		75.00
9	Jan 9		200.00	275.00
10	Jan 10	300.00		575.00
11	Jan 11		150.00	725.00
12	Jan 12	400.00		1125.00
13	Jan 13		250.00	1375.00
14	Jan 14	500.00		1875.00
15	Jan 15		300.00	2175.00
16	Jan 16	600.00		2775.00
17	Jan 17		400.00	3175.00
18	Jan 18	700.00		3875.00
19	Jan 19		500.00	4375.00
20	Jan 20	800.00		5175.00
21	Jan 21		600.00	5775.00
22	Jan 22	900.00		6675.00
23	Jan 23		700.00	7375.00
24	Jan 24	1000.00		8375.00
25	Jan 25		800.00	9175.00
26	Jan 26	1100.00		10275.00
27	Jan 27		900.00	11175.00
28	Jan 28	1200.00		12375.00
29	Jan 29		1000.00	13375.00
30	Jan 30	1300.00		14675.00
31	Jan 31		1100.00	15775.00



Name	Date	Location	Height
9601		下江	10 ft.
9602			1 ft.
9603			1 ft.
9604			1 ft.
9605			1 ft.
9606			1 ft.
9607			1 ft.
9608			1 ft.
9609			1 ft.
9610			1 ft.
9611			1 ft.
9612			1 ft.
9613			1 ft.
9614			1 ft.
9615			1 ft.
9616			1 ft.
9617			1 ft.
9618			1 ft.
9619		張家	1 ft.
9620	Sept		1 ft.
9621			1 ft.
9622			1 ft.
9623			1 ft.
9624			1 ft.
9625			1 ft.
9626			1 ft.
9627			1 ft.
9628			1 ft.
9629			1 ft.
9630			1 ft.
9631			1 ft.
9632			1 ft.
9633			1 ft.
9634			1 ft.
9635			1 ft.
9636			1 ft.
9637			1 ft.
9638			1 ft.
9639			1 ft.
9640			1 ft.

Year	Month	Day	Event	Amount
1917	Jan	1	...	...
1917	Jan	2	...	...
1917	Jan	3	...	...
1917	Jan	4	...	...
1917	Jan	5	...	...
1917	Jan	6	...	...
1917	Jan	7	...	...
1917	Jan	8	...	...
1917	Jan	9	...	...
1917	Jan	10	...	...
1917	Jan	11	...	...
1917	Jan	12	...	...
1917	Jan	13	...	...
1917	Jan	14	...	...
1917	Jan	15	...	...
1917	Jan	16	...	...
1917	Jan	17	...	...
1917	Jan	18	...	...
1917	Jan	19	...	...
1917	Jan	20	...	...
1917	Jan	21	...	...
1917	Jan	22	...	...
1917	Jan	23	...	...
1917	Jan	24	...	...
1917	Jan	25	...	...
1917	Jan	26	...	...
1917	Jan	27	...	...
1917	Jan	28	...	...
1917	Jan	29	...	...
1917	Jan	30	...	...
1917	Jan	31	...	...

No.	Name	Locality	Height
9642	Yellow flower	...	...
9643	純	...	...
9644	...	...	...
9645	狗尾	...	...
9646	...	...	...
9647	...	...	...
9648	禾	...	...
9649	香草	...	...
9650	Old rough-as-not	...	...
9651	...	...	...
9652	...	...	...
9653	...	...	...
9654	白菊花	...	...
9655	...	...	...
9656	色子花	...	...
9657	...	...	...
9658	...	...	...
9659	湖杉	...	...
9660	虎毛	...	...
9661	兵樹	...	...
9662	花蕉	...	...
9663	葡萄 蒙花	...	...
9664	...	...	...
9665	...	...	...
9666	...	...	...
9667	...	...	...
9668	...	...	...
9669	Chicken	...	...
9670	Grass	...	...
9671	...	...	...
9672	...	...	...
9673	仙豆花	...	...
9674	三草	...	...
9675	手草花	...	...
9676	蘇花	...	...
9677	...	...	...
9678	漆花	...	...
9679	Chicken	...	...
9680	...	...	...
9681	...	...	...

No.	Name	Address	City	State	Zip
1	...	...	...	...	...
2	...	...	...	...	...
3	...	...	...	...	...
4	...	...	...	...	...
5	...	...	...	...	...
6	...	...	...	...	...
7	...	...	...	...	...
8	...	...	...	...	...
9	...	...	...	...	...
10	...	...	...	...	...
11	...	...	...	...	...
12	...	...	...	...	...
13	...	...	...	...	...
14	...	...	...	...	...
15	...	...	...	...	...
16	...	...	...	...	...
17	...	...	...	...	...
18	...	...	...	...	...
19	...	...	...	...	...
20	...	...	...	...	...
21	...	...	...	...	...
22	...	...	...	...	...
23	...	...	...	...	...
24	...	...	...	...	...
25	...	...	...	...	...
26	...	...	...	...	...
27	...	...	...	...	...
28	...	...	...	...	...
29	...	...	...	...	...
30	...	...	...	...	...
31	...	...	...	...	...
32	...	...	...	...	...
33	...	...	...	...	...
34	...	...	...	...	...
35	...	...	...	...	...
36	...	...	...	...	...
37	...	...	...	...	...
38	...	...	...	...	...
39	...	...	...	...	...
40	...	...	...	...	...
41	...	...	...	...	...
42	...	...	...	...	...
43	...	...	...	...	...
44	...	...	...	...	...
45	...	...	...	...	...
46	...	...	...	...	...
47	...	...	...	...	...
48	...	...	...	...	...
49	...	...	...	...	...
50	...	...	...	...	...

No.	Name	Date	Location	Height
9681	毛茛	1901	高下	10 ft.
9682		"	"	10 ft.
9683		"	"	10 ft.
9684		"	"	10 ft.
9685	毛茛	"	"	10 ft.
9686	毛茛	"	"	10 ft.
9687	毛茛	"	"	10 ft.
9688		"	"	10 ft.
9689	毛茛	"	"	10 ft.
9690	毛茛	"	"	10 ft.
9691	毛茛	"	"	10 ft.
9692		"	"	10 ft.
9693		"	"	10 ft.
9694	三角草	"	"	10 ft.
9695	狀元丸	"	"	10 ft.
9696		"	"	10 ft.
9697	簕竹花 麻草花	"	"	10 ft.
9698		"	"	10 ft.
9699	三角草	"	"	10 ft.
9700	艾草	"	大竹	10 ft.
9701	艾草	"	"	10 ft.
9702	艾草	"	"	10 ft.
9703	艾草	"	"	10 ft.
9704	三角草 馬蹄花	"	"	10 ft.
9705		"	"	10 ft.
9706	柏針	"	"	10 ft.
9707	柏葉	"	"	10 ft.
9708	高葉禾	"	"	10 ft.
9709		"	"	10 ft.
9710	稗	"	南田	10 ft.
9711	羊毛 三角草	"	"	10 ft.
9712		"	"	10 ft.
9713	毛	"	"	10 ft.
9714		"	"	10 ft.
9715	Fern	"	"	10 ft.
9716	Rock fern 仙草	"	"	10 ft.
9717		"	"	10 ft.
9718	白荷花	"	"	10 ft.
9719	三角草	"	南田	10 ft.
9720	毛	"	"	10 ft.

No.	Description	Amount	Total
1	...	...	...
2	...	...	...
3	...	...	...
4	...	...	...
5	...	...	...
6	...	...	...
7	...	...	...
8	...	...	...
9	...	...	...
10	...	...	...
11	...	...	...
12	...	...	...
13	...	...	...
14	...	...	...
15	...	...	...
16	...	...	...
17	...	...	...
18	...	...	...
19	...	...	...
20	...	...	...
21	...	...	...
22	...	...	...
23	...	...	...
24	...	...	...
25	...	...	...
26	...	...	...
27	...	...	...
28	...	...	...
29	...	...	...
30	...	...	...
31	...	...	...
32	...	...	...
33	...	...	...
34	...	...	...
35	...	...	...
36	...	...	...
37	...	...	...
38	...	...	...
39	...	...	...
40	...	...	...
41	...	...	...
42	...	...	...
43	...	...	...
44	...	...	...
45	...	...	...
46	...	...	...
47	...	...	...
48	...	...	...
49	...	...	...
50	...	...	...
51	...	...	...
52	...	...	...
53	...	...	...
54	...	...	...
55	...	...	...
56	...	...	...
57	...	...	...
58	...	...	...
59	...	...	...
60	...	...	...
61	...	...	...
62	...	...	...
63	...	...	...
64	...	...	...
65	...	...	...
66	...	...	...
67	...	...	...
68	...	...	...
69	...	...	...
70	...	...	...
71	...	...	...
72	...	...	...
73	...	...	...
74	...	...	...
75	...	...	...
76	...	...	...
77	...	...	...
78	...	...	...
79	...	...	...
80	...	...	...
81	...	...	...
82	...	...	...
83	...	...	...
84	...	...	...
85	...	...	...
86	...	...	...
87	...	...	...
88	...	...	...
89	...	...	...
90	...	...	...
91	...	...	...
92	...	...	...
93	...	...	...
94	...	...	...
95	...	...	...
96	...	...	...
97	...	...	...
98	...	...	...
99	...	...	...
100	...	...	...

Index	Chinese Name	English Name	Quantity	Price
9731	白棉花	White Cotton	10	
9732	高麗草	Ginseng		
9733	丁香	Star Anise		
9734	三辣粉	Szechuan Pepper		
9735				
9736				
9737	白花	White Flower		
9738	玉米	Corn		
9739	天(八月)	Heaven (Aug)		
9740	田草	Field Grass		
9741	羊毛	Wool		
9742	燈心草	Light Heart Grass		
9743	高麗草 鞋足錢	Ginseng Shoes Money		
9744				
9745	五十年	50 Years		
9746	三角草	Triangle Grass		
9747	穀類	Cereals		
9748	理	Li		
9749	馬鞭草 屋天	Horse Whip Grass House Heaven		
9750	猪母花	Pig Mother Flower		
9751	楊梅珠	Yang Mei Zhu		
9752	漆葉猪母子	Lacquer Leaf Pig Mother		
9753	魚药	Fish Medicine		
9754	雞冠花	Chicken Comb Flower		
9755				
9756				
9757				
9758				
9759	稗	Grass		
9760	屋禾	House Rice		
9761	旱禾	Dry Rice		
9762				
9763				
9764				
9765				
9766				
9767				
9768				
9769				
9770				
9771				
9772				
9773				
9774				
9775				
9776				
9777				
9778				
9779				
9780				
9781				
9782				
9783				
9784				
9785				
9786				
9787				
9788				
9789				
9790				
9791				
9792				
9793				
9794				
9795				
9796				
9797				
9798				
9799				
9800				

朱坊行  
 17--  
 15--  
 15--

Account No.	Description	Debit	Credit	Balance
100-1	...			...
100-2	...			...
100-3	...			...
100-4	...			...
100-5	...			...
100-6	...			...
100-7	...			...
100-8	...			...
100-9	...			...
100-10	...			...
100-11	...			...
100-12	...			...
100-13	...			...
100-14	...			...
100-15	...			...
100-16	...			...
100-17	...			...
100-18	...			...
100-19	...			...
100-20	...			...
100-21	...			...
100-22	...			...
100-23	...			...
100-24	...			...
100-25	...			...
100-26	...			...
100-27	...			...
100-28	...			...
100-29	...			...
100-30	...			...
100-31	...			...
100-32	...			...
100-33	...			...
100-34	...			...
100-35	...			...
100-36	...			...
100-37	...			...
100-38	...			...
100-39	...			...
100-40	...			...
100-41	...			...
100-42	...			...
100-43	...			...
100-44	...			...
100-45	...			...
100-46	...			...
100-47	...			...
100-48	...			...
100-49	...			...
100-50	...			...



Name	Date	Location	Height
狗尾草	September 10	Dragon	2 ft.
9762	"	brook	2 ft.
9763 空心草	"	field	2 ft.
9764	"	"	10 ft.
9765 水荳 楊梅球	"	field	10 ft.
9766	"	hill	2 ft.
9767 三角花	"	field	1 ft.
9768	"	hill	1 ft.
9769 葉 of Bamboo	"	field	1 ft.
9770 穀毛	"	field	1 ft.
9771 Clematis	"	at tree	10 ft.
9772 天狗毛	"	field	2 ft.
9773 Climbers	"	at wall	4 ft.
9774	"	hill	1 ft.
9775 三角草	"	field	1 ft.
9776	"	field	1 ft.
9777 Grass	"	field	1 ft.
9778 Fern	"	field	1 ft.
9779 Grass	"	field	1 ft.
9780 禾 稗	20--	field	1 ft.
9781	"	"	2 ft.
9782 葉 of rice	"	"	2 ft.
9783	"	at tree	2 ft.
9784 白花 楊梅球	"	"	2 ft.
9785	"	"	2 ft.
9786	"	field	1 ft.
9787 Weeds	"	field	1 ft.
9788	"	water	1 ft.
9789 空心花	"	field	2 ft.
9790	"	"	"
9791	"	field	5 ft.
9792 羊毛	"	field	2 ft.
9793	"	field	1 ft.
9794	"	at tree	2 ft.
9795	"	field	2 ft.
9796 空心草	"	"	2 ft.
9797 狗尾草 三角草	"	water	2 ft.
9798	"	"	2 ft.
9799 日強花	"	field	2 ft.
9800	"	at tree	10 ft.
9801 野豆	"	"	3 ft.
9802 綫桂草	"	field	2 ft.
9803	"	brook	2 ft.

18

18

18

121	122	123	124	125	126	127	128	129	130	131	132	133	134	135	136	137	138	139	140	141	142	143	144	145	146	147	148	149	150	151	152	153	154	155	156	157	158	159	160	161	162	163	164	165	166	167	168	169	170	171	172	173	174	175	176	177	178	179	180	181	182	183	184	185	186	187	188	189	190	191	192	193	194	195	196	197	198	199	200
-----	-----	-----	-----	-----	-----	-----	-----	-----	-----	-----	-----	-----	-----	-----	-----	-----	-----	-----	-----	-----	-----	-----	-----	-----	-----	-----	-----	-----	-----	-----	-----	-----	-----	-----	-----	-----	-----	-----	-----	-----	-----	-----	-----	-----	-----	-----	-----	-----	-----	-----	-----	-----	-----	-----	-----	-----	-----	-----	-----	-----	-----	-----	-----	-----	-----	-----	-----	-----	-----	-----	-----	-----	-----	-----	-----	-----	-----	-----	-----

121	122	123	124	125	126	127	128	129	130	131	132	133	134	135	136	137	138	139	140	141	142	143	144	145	146	147	148	149	150	151	152	153	154	155	156	157	158	159	160	161	162	163	164	165	166	167	168	169	170	171	172	173	174	175	176	177	178	179	180	181	182	183	184	185	186	187	188	189	190	191	192	193	194	195	196	197	198	199	200
-----	-----	-----	-----	-----	-----	-----	-----	-----	-----	-----	-----	-----	-----	-----	-----	-----	-----	-----	-----	-----	-----	-----	-----	-----	-----	-----	-----	-----	-----	-----	-----	-----	-----	-----	-----	-----	-----	-----	-----	-----	-----	-----	-----	-----	-----	-----	-----	-----	-----	-----	-----	-----	-----	-----	-----	-----	-----	-----	-----	-----	-----	-----	-----	-----	-----	-----	-----	-----	-----	-----	-----	-----	-----	-----	-----	-----	-----	-----	-----

Name

Date

Loc. No.

干 露

- 9804-----
- 9805-----
- 9806-----
- 9807-----
- 9808-----
- 9809-----
- 9810-----
- 9811-----
- 9812-----
- 9813-----
- 9814-----
- 9815-----
- 9816-----
- 9817-----
- 9818-----
- 9819-----
- 9820-----
- 9821-----
- 9822-----
- 9823-----
- 9824-----
- 9825-----
- 9826-----
- 9827-----
- 9828-----


猪 母 花  
家 花

Grass  
Grass  
Grass  
Grass

Approx. 1000 ft. 2000 ft. 3000 ft. 4000 ft. 5000 ft. 6000 ft. 7000 ft. 8000 ft. 9000 ft. 10000 ft. 11000 ft. 12000 ft. 13000 ft. 14000 ft. 15000 ft. 16000 ft. 17000 ft. 18000 ft. 19000 ft. 20000 ft. 21000 ft. 22000 ft. 23000 ft. 24000 ft. 25000 ft. 26000 ft. 27000 ft. 28000 ft. 29000 ft. 30000 ft. 31000 ft. 32000 ft. 33000 ft. 34000 ft. 35000 ft. 36000 ft. 37000 ft. 38000 ft. 39000 ft. 40000 ft. 41000 ft. 42000 ft. 43000 ft. 44000 ft. 45000 ft. 46000 ft. 47000 ft. 48000 ft. 49000 ft. 50000 ft. 51000 ft. 52000 ft. 53000 ft. 54000 ft. 55000 ft. 56000 ft. 57000 ft. 58000 ft. 59000 ft. 60000 ft. 61000 ft. 62000 ft. 63000 ft. 64000 ft. 65000 ft. 66000 ft. 67000 ft. 68000 ft. 69000 ft. 70000 ft. 71000 ft. 72000 ft. 73000 ft. 74000 ft. 75000 ft. 76000 ft. 77000 ft. 78000 ft. 79000 ft. 80000 ft. 81000 ft. 82000 ft. 83000 ft. 84000 ft. 85000 ft. 86000 ft. 87000 ft. 88000 ft. 89000 ft. 90000 ft. 91000 ft. 92000 ft. 93000 ft. 94000 ft. 95000 ft. 96000 ft. 97000 ft. 98000 ft. 99000 ft. 100000 ft.

5 ft.  
10  
7  
2

A. SAI and SIOH SAI






Map of Deng Sai (Aug 11 - 19) 1926

Map of Deng Sai (Aug 11-19) 1926  
 東嶺地圖

N ↑

Scale



by Lin Yu Jun  
 劉玉泰 疏初繪

A-SAI and SIONG-SAI

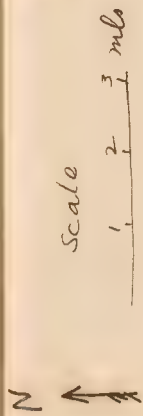
From the Map

Map of the North Coast of Dionkoh (July 17 - Aug 11) 1926

N

Map of the North Coast of Dionloh (July 17 - Aug 11) 1926  
 長架北區地圖

To Ieng Sai 東獅  
 or White Dogs 白  
 Islands



Min River

DIONLOH



Liu Yu Tai 劉玉泰 旅行作

1870

John A. ...

11

1870



# 1101-1200.

High thick clay.



Plants Collected

by

Liu Tu Tai

Summer 1926

Foochow - Changhai and Vicinity

Locality	Localities for Collecting
Central, Tai To	1-27
" Tai Siong San	28-30, 74-75
" Siong Dong	47-52, 69-73
" Nie Luo	53-58, 77-83, 113-4
" Sienkungliang	64-66
" Chang Mo Tao	83-85
" Giu Diang in	96-98
" Liang in	98-99, 101
" Hung Tang Back	100, 102-3
" Ho to Hieh	106-11
" Dai San San	122-23
West Gate: Gine Gie Liang	130-32
Central: Chong Sear San	190-2, 200
West Gate: Gie Giu Liang	} ----- 200-40
Dai Uong San	
Giongungsan	
The West Gate - Changhai	

13

STANDARD FORM

10

1000000

1000000

STANDARD FORM

STANDARD FORM

STANDARD FORM

1000000

1000000

1000000

1000000

1000000

1000000

1000000

1000000

1000000

1000000

1000000

1000000

1000000

1000000

1000000

1000000

1000000

1000000

1000000

1000000

1000000

1000000

1000000

1000000

1000000

1000000

1000000

1000000

1000000

1000000

1000000

1000000

1000000

1000000

1000000

1000000

1000000

1000000

1000000

1000000

1000000

1000000

1000000

1000000

1000000

1000000

1000000

1000000

1000000

1000000

1000000

Number	Name	Date	Location
11001	Grass	July 1	Nantai, Deh Do, Border of Pond
11002	"	"	" " " Roadside
11003	(Poisonous)	"	" " " in water
11004	"	"	" " " Border of pond
11005	"	"	" " " "
11006	"	"	" " " "
11007	"	"	" " " "
11008	"	"	" " " "
11009	Living	"	" " " "
11010	"	July 2	" " " wall-side
11011	"	"	" " " "
11012	Dayflower	"	" " " "
11013	Spiderwort F.	"	" " " "
11014	Yellow Wood sorrel	"	" " " grassy place
11015	Grass	"	" " " grassy place
11016	"	"	" " " border of rice field
11017	Grass	"	" " " grassy place
11018	"	"	" " " "
11019	"	"	" " " "
11020	"	"	" " " "
11021	"	"	" " " grassy place
11022	"	"	" " " roadside in rice field
11023	Sixty spokes	"	" " " border of rice field
11024	"	"	" " " roadside in rice field
11025	Rice plant	"	" " " rice field
11026	"	"	" " " grassy ground
11027	"	"	" " " in pond
11028	Jackalwood	"	" " " Tok Uing San, in water
11029	"	"	" " " grassy hillside
11030	"	"	" " " "
11031	medicine	"	" " " "
11032	"	"	" " " "
11033	"	"	" " " "
11034	"	"	" " " "
11035	"	"	" " " "
11036	"	"	" " " "
11037	"	"	" " " "
11038	physalis heterophyllae	"	" " " "
11039	"	"	" " " "
11040	Vine	"	" " " "



Number	Name	Date	Location
11041	Vine	July 2	Hantai, Gek Siang San, Grassy hillside
11042	"	"	" " " "
11043	Grass	July 3	" " " "
11044	Vervain	"	" " " "
11045	"	"	" " " "
11046	Vine	"	" " " "
11047	.....	"	" " " " ± 1/2 ---cult. /garden
11048	Morning glory	"	" " " " border of Pond
11049	"	"	" " " " in water
11050	.....	"	" " " " border of pond
11051	Grass	"	" " " "
11052	.....	"	" " " "
11053	.....	"	" " " "
11054	.....	"	" " " " shady meadow
11055	.....	"	" " " " meadow
11056	Aster	"	" " " "
11057	Rose	"	" " " "
11058	.....	"	" " " "
11059	.....	"	" " " "
11060	.....	"	" " " " hillside
11061	.....	"	" " " " hillside
11062	.....	"	" " " " meadow
11063	.....	"	" " " " hillside
11064	.....	"	" " " " grassy hillside
11065	.....	"	" " " "
11066	fern	"	" " " " crack of stones
11067	.....	"	" " " "
11068	.....	"	" " " " vine
11069	.....	July 4	" " " " meadow
11070	fern	"	" " " " meadow
11071	.....	"	" " " " meadow
11072	.....	"	" " " " border of pond
11073	Vine	"	" " " " meadow
11074	.....	July 5	" " " " meadow
11075	.....	"	" " " "
11076	.....	"	" " " "
11077	.....	"	" " " " school, cult. garden
11078	.....	"	" " " " meadow
11079	.....	"	" " " " meadow
11080	.....	"	" " " " hillside
11081	.....	"	" " " " cult. garden
11082	Aster	"	" " " " meadow
11083	.....	"	" " " " hillside
11084	Mulberry	"	" " " " cult. garden
11085	.....	"	" " " " meadow

Date	Description	Debit	Credit
1880	Jan 1 Balance		100.00
	Jan 10 Cash	50.00	
	Jan 20 Cash	25.00	
	Jan 30 Cash	15.00	
	Feb 1 Cash	10.00	
	Feb 10 Cash	5.00	
	Feb 20 Cash	3.00	
	Feb 30 Cash	2.00	
	Mar 1 Cash	1.50	
	Mar 10 Cash	1.00	
	Mar 20 Cash	0.50	
	Mar 30 Cash	0.50	
	Apr 1 Cash	0.50	
	Apr 10 Cash	0.50	
	Apr 20 Cash	0.50	
	Apr 30 Cash	0.50	
	May 1 Cash	0.50	
	May 10 Cash	0.50	
	May 20 Cash	0.50	
	May 30 Cash	0.50	
	Jun 1 Cash	0.50	
	Jun 10 Cash	0.50	
	Jun 20 Cash	0.50	
	Jun 30 Cash	0.50	
	Jul 1 Cash	0.50	
	Jul 10 Cash	0.50	
	Jul 20 Cash	0.50	
	Jul 30 Cash	0.50	
	Aug 1 Cash	0.50	
	Aug 10 Cash	0.50	
	Aug 20 Cash	0.50	
	Aug 30 Cash	0.50	
	Sep 1 Cash	0.50	
	Sep 10 Cash	0.50	
	Sep 20 Cash	0.50	
	Sep 30 Cash	0.50	
	Oct 1 Cash	0.50	
	Oct 10 Cash	0.50	
	Oct 20 Cash	0.50	
	Oct 30 Cash	0.50	
	Nov 1 Cash	0.50	
	Nov 10 Cash	0.50	
	Nov 20 Cash	0.50	
	Nov 30 Cash	0.50	
	Dec 1 Cash	0.50	
	Dec 10 Cash	0.50	
	Dec 20 Cash	0.50	
	Dec 30 Cash	0.50	
	Total	100.00	100.00



Liu Yu Tai -4-

Number	Name	Date	Location
11086	Daisy	July 5	Nantai cult.garden
11087	菜豆	"	"
11088	Pea	"	"
11089	Tomato	"	"
11090	猴柿	"	grassy hillside
11091	大尾草	"	"
11092	Grass	"	"
11093	十锦草	July 6	Tiang Pao Tan, grassy hillside
11094	"	"	"
11095	Vine 南瓜	"	"
11096	"	"	Nantai, Liu Diang Lu, wallside
11097	"	"	"
11098	"	"	Liang A, Hillside 10ft
11099	"	"	" 8ft
11100	"	"	Nantai, Liang Tang Caek, hillside
11101	"	"	Liang Lu, wooded hillside 15ft
11102	Similar	"	Lung Tang Caek, grassy hillside
11103	Fern	"	"
11104	"	"	"
11105	菜豆	"	"
11106	Grass	July 7	Nantai, 20 Le Hiong, dry hillside
11107	"	"	"
11108	Vine	"	swamp hillside
11109	"	"	hillside 5 ft
11110	"	"	8ft grassy hillside
11111	Grass	"	Nantai
11112	Vine	"	2-Duai in San, dry hillside
11113	"	"	" 15ft
11114	Bung	"	" 7ft
11115	"	"	" 6ft
11116	"	"	"
11117	"	"	"
11118	"	"	"
11119	"	"	"
11120	"	"	" 10ft
11121	Vine	July 7	"
11122	"	"	"
11123	"	"	"
11124	"	"	" 10ft
11125	"	"	"
11126	"	"	"
11127	"	"	"
11128	"	"	"
11129	"	"	"
11130	"	July 9	West gate of Foochow, border stream



Number	Name	Date	Location
11131	Fine	July 9,	West gate of Poochow, dry hillside,
11132			5ft
11133		"	" 金主鎮 dry field
11134		"	" " " dry hillside
11135		"	" " " dry yellow soil
11136		"	" " " 1ft
11137		"	" " " sandy land 2ft
11138		"	" " " grassy hillside
11139		"	" " " "
11140		"	" " " "
11141		"	" " " pond border 5ft
11142		"	" " " sandy land
11143	Rino	"	" " " "
11144	草	"	" " " "
11145	草	"	" " " wooded hillside
11146		"	" " " stony hillside
11147		"	" " " cult. garden
11148		"	" " " sandy hillside
11149		"	" " " stone crack
11150		"	" " " dry hillside
11151		"	" " " border rice field
11152		"	" " " sandy ground
11153		"	" " " "
11154		"	" " " "
11155		"	" " " "
11156		"	" " " "
11157		"	" " " stony ground
11158		"	" " " dry soil
11159		"	" " " yellow soil
11160	Grass	"	" " " on rock
11161	Fern	"	" " " on the stone (grave)
11162		"	" " " sandy ground
11163	Fern	"	" " " stone crack
11164		"	" " " "
11165		"	" " " "
11166		"	" " " crack of rock
11167		"	" " " stony place 草
11168		"	" " " on reinforced con/crete
11169		"	" " " yellow soil
11170		"	" " " on Lang 草 tree
11171	Vine	"	" " " on rock
11172		"	" " " on stones
11173		"	" " " "
11174		"	" " " cult. garden
11175		"	" " " hillside 40ft.

Statement of Assets and Liabilities

Item	Amount	Amount	Amount
Real Estate			
Personal Property			
Accounts Receivable			
Notes Receivable			
Prepaid Expenses			
Other Assets			
Accounts Payable			
Notes Payable			
Other Liabilities			
Total Assets			
Total Liabilities			
Net Worth			

Number	Name	Date	Location
11176		July 9	West gate of Focchow, grassy slope
11177		"	" " "
11178	Mulberry	"	金山 hillside
11179		"	" " stony place
11180		"	" " grassy place
11181	Vine	"	" " under woods
11182		"	" " stony place
11183	Fern 羊蕨	"	" " crack of wallstone
11184		"	" " stony place
11185	Fern 岩	"	" " rock
11186		"	" " stones
11187		"	" " grassy place
11188	Vine 岩	"	" " wooded place
11189		"	" " stony side
11190	Pink woodsorrel	July 10	Santai, Chong Beng San, sandy road/
11191	Yarrow	"	" " dry hillside
11192		"	" " "
11193		"	" " "Sic Bao 20ft wooded hillside
11194		"	" " " 20ft "
11195		"	" " " 10ft dry ground
11196		"	" " " 15ft "
11197		"	" " " dry hillside
11198		"	" " " wooded hillside
11199		"	" " "Deng Lu 25ft wooded land
11200	Vine	"	" "Chong Beng San, around a tree
11201	Peach	"	" "Deng Lu 9 ft dry ground
11202	Chicory	July 11	Chong No, road border
11203		"	" " " "
11204		"	" " "Duo Min San, dry hillside
11205	Vine	July 12	Interior Gate on fence
11206		"	" " dry ground
11207		"	" " border road
11208		"	" " stony place
11209	Vegetable	"	" " garden
11210	Tree	"	" " grassy place
11211	woodsorrel	"	" " stony place
11212	Vine	"	" " yellow soil
11213		"	" " stony hillside
11214		"	" " "
11215		"	" " "
11216		"	" " "
11217		"	" " "
11218		"	" " "
11219	tree	"	" " "
11220		"	" " "

STATE OF CALIFORNIA

LEGISLATIVE COUNCIL

Bill Number	Author	Committee	Status	Date
1001	...	...	...	...
1002	...	...	...	...
1003	...	...	...	...
1004	...	...	...	...
1005	...	...	...	...
1006	...	...	...	...
1007	...	...	...	...
1008	...	...	...	...
1009	...	...	...	...
1010	...	...	...	...
1011	...	...	...	...
1012	...	...	...	...
1013	...	...	...	...
1014	...	...	...	...
1015	...	...	...	...
1016	...	...	...	...
1017	...	...	...	...
1018	...	...	...	...
1019	...	...	...	...
1020	...	...	...	...
1021	...	...	...	...
1022	...	...	...	...
1023	...	...	...	...
1024	...	...	...	...
1025	...	...	...	...
1026	...	...	...	...
1027	...	...	...	...
1028	...	...	...	...
1029	...	...	...	...
1030	...	...	...	...
1031	...	...	...	...
1032	...	...	...	...
1033	...	...	...	...
1034	...	...	...	...
1035	...	...	...	...
1036	...	...	...	...
1037	...	...	...	...
1038	...	...	...	...
1039	...	...	...	...
1040	...	...	...	...
1041	...	...	...	...
1042	...	...	...	...
1043	...	...	...	...
1044	...	...	...	...
1045	...	...	...	...
1046	...	...	...	...
1047	...	...	...	...
1048	...	...	...	...
1049	...	...	...	...
1050	...	...	...	...

Liu Yu Tai --7--

Number	Name	Date	Location
11221	Herb	July 12	The West Gate, 將軍山, stony hillside
11222	Grass	"	" " " "
11223	"	"	" " " "
11224	"	"	" " " "
11225	"	"	" " " "
11226	"	"	" " " "
11227	"	"	" " " "
11228	"	"	" " " "
11229	"	"	" " " "
11230	Herb	"	"-----border of Pond
11231	Fern	"	" " " "
11232	Herb	"	" " " "
11233	Fern	"	" " " "
11234	Vine	"	"-----wall
11235	Herb	"	"-----dry roadside
11236	Tree	"	"-----" 15ft
11237	"	"	"-----"
11238	"	"	"-----"
11239	Grass	"	"-----天王山 dry hillside
11240	Flower white	"	"-----"
11241	Flower white	July 13	Peckow Day, U San, dry hillside
11242	" red	"	" " " "
11243	"	"	" " " "
11244	"	"	" " " "
11245	Vine	"	"-----by the Temple, wallside
11246	草	"	"-----", dry hillside
11247	草	"	"-----U San; stony hillside
11248	草	"	"-----U San, stony hillside
11249	Herb	"	"-----U San, stony hillside
11250	Tree	"	"-----U San, 10ft wooded hillside
11251	Vine	"	"-----roadside
11252	Herb	"	"-----dry hillside
11253	草	"	"-----wallside
11254	Grass	"	"-----太平街 crack of stones
11255	Grass	"	"-----" "
11256	草	"	"-----" "
11257	草	"	"-----roadside
11258	Grass	"	"-----" crack of stones
11259	"	"	"-----" "
11260	"	"	"-----" "

Receipts

Date	Description	Amount	Total
1917			
Jan 1	Balance	100.00	100.00
Jan 15	Received from ...	50.00	150.00
Jan 30	Received from ...	25.00	175.00
Feb 5	Received from ...	75.00	250.00
Feb 20	Received from ...	100.00	350.00
Feb 25	Received from ...	50.00	400.00
Mar 5	Received from ...	150.00	550.00
Mar 20	Received from ...	200.00	750.00
Mar 30	Received from ...	100.00	850.00
Apr 10	Received from ...	300.00	1150.00
Apr 25	Received from ...	150.00	1300.00
May 5	Received from ...	250.00	1550.00
May 20	Received from ...	100.00	1650.00
May 30	Received from ...	50.00	1700.00
Jun 10	Received from ...	200.00	1900.00
Jun 25	Received from ...	150.00	2050.00
Jul 5	Received from ...	100.00	2150.00
Jul 20	Received from ...	50.00	2200.00
Jul 30	Received from ...	25.00	2225.00
Aug 10	Received from ...	100.00	2325.00
Aug 25	Received from ...	50.00	2375.00
Aug 30	Received from ...	25.00	2400.00
Sep 10	Received from ...	100.00	2500.00
Sep 25	Received from ...	50.00	2550.00
Sep 30	Received from ...	25.00	2575.00
Oct 10	Received from ...	100.00	2675.00
Oct 25	Received from ...	50.00	2725.00
Oct 30	Received from ...	25.00	2750.00
Nov 10	Received from ...	100.00	2850.00
Nov 25	Received from ...	50.00	2900.00
Nov 30	Received from ...	25.00	2925.00
Dec 10	Received from ...	100.00	3025.00
Dec 25	Received from ...	50.00	3075.00
Dec 30	Received from ...	25.00	3100.00



Number, name	Date	Location
11261	July 15	Foochow City, 大... crack of stones
11262 Grass	July 16	Santai, Dek Lu, sand border
11263 Vine 雞屎藤	"	" " "
11264 野稗	"	" " "
11265 Silky Milice	July 17	An San, Mouth of Min R. sandy ground
11266 Bamboo	"	" " "
11267 蕨類	"	" " "
11268 Vine 雞屎藤	"	" " "
11269	"	" " "
11270 野蒜	"	" " "
11271 蕨類	"	" " "
11272 野蒜	"	" " "
11273 野蒜	"	" " "
11274 樹		odor of flower is poisonous
11275 樹		red seed
11276 野蒜	"	" " "
11277 野蒜	"	" " "
11278 野蒜	"	" " "
11279 野蒜	"	" " "
11280 野蒜	"	" " "
11281 野蒜	"	" " "grassy sand
11282 野蒜	"	" " "
11283 Aster	"	" " "
11284 野蒜	"	" " "sandy place
11285 野蒜	"	" " "stream border
11286 野蒜	"	" " " " "
11287 野蒜	"	" " " "
11288 野蒜	"	" " "sandy roadside
11289 野蒜	"	" " "cult. sandy garden
11290 野蒜	"	" " "sandy roadside
11291 Grass	"	" " "
11292 "	"	" " "
11293 "	"	" " "
11294 "	"	" " "
11295 "	"	" " "
11296 Herb	"	" " "sandy hillside
11297 野蒜	"	" " "wooded sand
11298 野蒜	"	" " "border cult. garden
11299 Grass 珠草	"	" " "
11300 " 粗	"	" " "

Station	Lat	Long	Depth	Temperature	Pressure
1	34 20 N	122 00 W	10	55.5	1012.5
2	34 20 N	122 00 W	20	55.5	1012.5
3	34 20 N	122 00 W	30	55.5	1012.5
4	34 20 N	122 00 W	40	55.5	1012.5
5	34 20 N	122 00 W	50	55.5	1012.5
6	34 20 N	122 00 W	60	55.5	1012.5
7	34 20 N	122 00 W	70	55.5	1012.5
8	34 20 N	122 00 W	80	55.5	1012.5
9	34 20 N	122 00 W	90	55.5	1012.5
10	34 20 N	122 00 W	100	55.5	1012.5
11	34 20 N	122 00 W	110	55.5	1012.5
12	34 20 N	122 00 W	120	55.5	1012.5
13	34 20 N	122 00 W	130	55.5	1012.5
14	34 20 N	122 00 W	140	55.5	1012.5
15	34 20 N	122 00 W	150	55.5	1012.5
16	34 20 N	122 00 W	160	55.5	1012.5
17	34 20 N	122 00 W	170	55.5	1012.5
18	34 20 N	122 00 W	180	55.5	1012.5
19	34 20 N	122 00 W	190	55.5	1012.5
20	34 20 N	122 00 W	200	55.5	1012.5
21	34 20 N	122 00 W	210	55.5	1012.5
22	34 20 N	122 00 W	220	55.5	1012.5
23	34 20 N	122 00 W	230	55.5	1012.5
24	34 20 N	122 00 W	240	55.5	1012.5
25	34 20 N	122 00 W	250	55.5	1012.5
26	34 20 N	122 00 W	260	55.5	1012.5
27	34 20 N	122 00 W	270	55.5	1012.5
28	34 20 N	122 00 W	280	55.5	1012.5
29	34 20 N	122 00 W	290	55.5	1012.5
30	34 20 N	122 00 W	300	55.5	1012.5
31	34 20 N	122 00 W	310	55.5	1012.5
32	34 20 N	122 00 W	320	55.5	1012.5
33	34 20 N	122 00 W	330	55.5	1012.5
34	34 20 N	122 00 W	340	55.5	1012.5
35	34 20 N	122 00 W	350	55.5	1012.5
36	34 20 N	122 00 W	360	55.5	1012.5
37	34 20 N	122 00 W	370	55.5	1012.5
38	34 20 N	122 00 W	380	55.5	1012.5
39	34 20 N	122 00 W	390	55.5	1012.5
40	34 20 N	122 00 W	400	55.5	1012.5
41	34 20 N	122 00 W	410	55.5	1012.5
42	34 20 N	122 00 W	420	55.5	1012.5
43	34 20 N	122 00 W	430	55.5	1012.5
44	34 20 N	122 00 W	440	55.5	1012.5
45	34 20 N	122 00 W	450	55.5	1012.5
46	34 20 N	122 00 W	460	55.5	1012.5
47	34 20 N	122 00 W	470	55.5	1012.5
48	34 20 N	122 00 W	480	55.5	1012.5
49	34 20 N	122 00 W	490	55.5	1012.5
50	34 20 N	122 00 W	500	55.5	1012.5

Number	Name	Date	Location	garden
11301	Grass	July 17	Au San, south of m.h., border cult./	
11302	草	July 18	" " (sand) border of stream	
11303	草	"	" " Sandy roadside	
11304	Carly dock	"	" " (sand) border stream	
11305	Grass	"	" " "	
11306	"	"	" " "	
11307	Grass	"	" " behind a sea dam	
11308	Water bamboo	"	" " show water	
11309	Morning glory	"	" " wooded sand	
11310	Aster F.	"	" " "	
11311	Dayflower	"	" " grassy sand	
11312	草	"	" " "	
11313	草	"	" " wooded sand	
11314	草	"	" " "	
11315	Grass	"	" " border of sea dam	
11316	Wood sorrel	"	" " "	
11317	草	"	" " wooded sand 15ft	
11318	Grass	"	" " "	
11319	草	"	" " grassy sand	
11320	草	"	" " 5ft	
11321	grass	"	" " stream border	
11322	water plant	"	" " shallow water	
11323	"	"	" " "	
11324	Wareship F.	July 19	" " , rocky hillside	
11325	草	"	" " "	
11326	草	"	" " "	
11327	Fern	"	" " "	
11328	Shrub	"	" " 8ft	
11329	Vine	"	" " "	
11330	Aster F.	"	" " "	
11331	Flower violet	"	" " "	
11332	Leaves small	"	" " "	
11333	Aster F.	"	" " "	
11334	Fern	"	" " "	
11335	草	"	" " on rock	
11336	Vine leaves red	"	" " rocky hillside	
11337	Fern	"	" " "	
11338	Leaves serrate	"	" " "	
11339	Vine	"	" " "	
11340	Grass	"	" " "	
11341	Moss	"	" " on rock	
11342	Small bamboo	"	" " "	
11343	Moss	"	" " "	
11344	Common dayflower	July 20	" " grassy hillside	
11345	草	"	" " "	

Name	Address	City	State	Occupation	Age
John Smith	123 Main St	New York	NY	Teacher	35
Jane Doe	456 Elm St	Los Angeles	CA	Nurse	28
Robert Johnson	789 Oak St	Chicago	IL	Engineer	42
Mary White	101 Pine St	San Francisco	CA	Writer	30
James Brown	202 Cedar St	Philadelphia	PA	Lawyer	55
Elizabeth Green	303 Birch St	Boston	MA	Artist	25
William Black	404 Maple St	Seattle	WA	Musician	38
Patricia Gray	505 Spruce St	Denver	CO	Scientist	40
Richard King	606 Willow St	Portland	OR	Historian	60
Susan Lee	707 Ash St	San Diego	CA	Journalist	32
Thomas Hall	808 Hickory St	San Jose	CA	Software Engineer	35
Barbara Young	909 Chestnut St	San Antonio	TX	Businesswoman	45
Charles Adams	1010 Walnut St	San Luis Obispo	CA	Farmer	50
Michelle Baker	1111 Elm St	San Bernardino	CA	Student	20
Christopher Evans	1212 Maple St	San Francisco	CA	Writer	30
Amanda Hill	1313 Oak St	San Jose	CA	Teacher	25
Benjamin King	1414 Pine St	San Diego	CA	Engineer	40
Victoria Lopez	1515 Cedar St	San Francisco	CA	Artist	28
Gregory Scott	1616 Birch St	San Jose	CA	Software Engineer	35
Stephanie Taylor	1717 Spruce St	San Francisco	CA	Journalist	30
Eric Anderson	1818 Willow St	San Diego	CA	Engineer	45
Crystal Wright	1919 Ash St	San Francisco	CA	Student	22
Jonathan Green	2020 Hickory St	San Jose	CA	Software Engineer	38
Kimberly Adams	2121 Chestnut St	San Francisco	CA	Teacher	28
Timothy Baker	2222 Walnut St	San Jose	CA	Software Engineer	35
Rebecca King	2323 Elm St	San Francisco	CA	Artist	25
Christopher Lee	2424 Maple St	San Jose	CA	Software Engineer	38
Michelle Hill	2525 Oak St	San Francisco	CA	Teacher	28
Benjamin King	2626 Pine St	San Jose	CA	Software Engineer	35
Victoria Lopez	2727 Cedar St	San Francisco	CA	Artist	28
Gregory Scott	2828 Birch St	San Jose	CA	Software Engineer	35
Stephanie Taylor	2929 Spruce St	San Francisco	CA	Journalist	30
Eric Anderson	3030 Willow St	San Diego	CA	Engineer	45
Crystal Wright	3131 Ash St	San Francisco	CA	Student	22
Jonathan Green	3232 Hickory St	San Jose	CA	Software Engineer	38
Kimberly Adams	3333 Chestnut St	San Francisco	CA	Teacher	28
Timothy Baker	3434 Walnut St	San Jose	CA	Software Engineer	35
Rebecca King	3535 Elm St	San Francisco	CA	Artist	25
Christopher Lee	3636 Maple St	San Jose	CA	Software Engineer	38
Michelle Hill	3737 Oak St	San Francisco	CA	Teacher	28
Benjamin King	3838 Pine St	San Jose	CA	Software Engineer	35
Victoria Lopez	3939 Cedar St	San Francisco	CA	Artist	28
Gregory Scott	4040 Birch St	San Jose	CA	Software Engineer	35
Stephanie Taylor	4141 Spruce St	San Francisco	CA	Journalist	30
Eric Anderson	4242 Willow St	San Diego	CA	Engineer	45
Crystal Wright	4343 Ash St	San Francisco	CA	Student	22
Jonathan Green	4444 Hickory St	San Jose	CA	Software Engineer	38
Kimberly Adams	4545 Chestnut St	San Francisco	CA	Teacher	28
Timothy Baker	4646 Walnut St	San Jose	CA	Software Engineer	35
Rebecca King	4747 Elm St	San Francisco	CA	Artist	25
Christopher Lee	4848 Maple St	San Jose	CA	Software Engineer	38
Michelle Hill	4949 Oak St	San Francisco	CA	Teacher	28
Benjamin King	5050 Pine St	San Jose	CA	Software Engineer	35

Number	Name	Date	Location
11346		July 20	South of H. in, grassy hillside
11347	Palmate leaves	"	"
11348		"	border pond
11349	車料	"	"
11350	Water	"	grassy hillside
11351		"	sandy place
11352	紅入 藤 vine	"	grassy hillside
11353	Vine	"	"
11354	Herb serrate leaves	"	grass place
11355	Vine	"	dry hillside
11356	Grass	"	"
11357	"	"	dry roadside
11358		"	wooded hillside 1017
11359	Umbel	"	"
11360	模扶餘	"	sandy roadside
11361	美葉	"	"
11362	野菊	"	grassy place
11363	野菊	"	"
11364	Herb	July 22	border stream
11365	Water plant	"	in shallow water
11366	Herb	"	on rock 粘山
11367	Flower red	"	sandy roadside
11368		"	moist soil
11369		"	by roadside
11370	Bamboo	July 23	dry land
11371	模扶餘	"	"
11372	和紙	"	hillside field
11373		"	sandy border of rice/
11374	Grass	"	"
11375	"	"	"
11376	"	"	"
11377	"	"	"
11378	赤豆	"	"
11379	Curly dock	"	"
11380	白夜冬草	"	"
11381	Grass	"	"
11382	"	"	"
11383	模扶餘	"	dry hillside
11384	Fern	"	"
11385		"	"
11386	Vine	"	sandy sea coast
11387		"	rocky hillside
11388		"	crack of stony wall
11389		"	border rice field
11390		"	"

Category	Item	Quantity	Unit	Value
Land	Acres	100		100.00
	Plots	50		50.00
	Buildings	10		100.00
Farm	Land	200		200.00
	Plots	100		100.00
	Buildings	20		200.00
	Tools	5		50.00
	Stock	10		100.00
	Hay	100		100.00
	Corn	50		50.00
	Wheat	30		30.00
	Barley	20		20.00
	Oats	10		10.00
	Timothy	5		5.00
	Other	5		5.00
Tools	Shovels	5		50.00
	Hoes	5		50.00
	Plows	2		200.00
	Rakes	5		50.00
	Trucks	1		1000.00
	Wagons	2		200.00
	Tractors	1		500.00
	Harrows	2		200.00
	Rollers	1		100.00
	Other	5		50.00
Stock	Horses	5		500.00
	Cows	3		300.00
	Pigs	5		50.00
	Sheep	10		100.00
	Calves	2		200.00
	Chickens	50		50.00
	Ducks	10		10.00
	Other	5		5.00
Hay	Timothy	50		50.00
	Wheat	30		30.00
	Barley	20		20.00
	Oats	10		10.00
	Other	5		5.00
Corn	Yellow	30		30.00
	White	20		20.00
	Blue	10		10.00
	Other	5		5.00
	Seed	5		5.00
Wheat	Hard	20		20.00
	Soft	10		10.00
	Other	5		5.00
	Seed	5		5.00
	Straw	10		10.00

Liu Yu Tai -11-

Number	Name	Date	Location
11391		July 23	Mei Hua, Border of rice field
11392	Grass	"	"
11393	Pea flower	"	"
11394	Grass	"	"
11395	"	"	sandy roadside
11396	"	"	border rice field
11397	"	"	"
11398	"	"	"
11399	"	"	"
11400	"	"	"
11401	"	"	sandy place
11402	"	"	"
11403	兔奶草	"	"
11404	Vine	"	dry hillside
11405	"	"	"
11406	倉耳子	"	"
11407	"	"	"
11408	犬尾草	"	"
11409	"	"	"
11410	"	"	"
11412		July 24	Geng Mui, Diongloh, border, rice field
11413		"	in shallow water of "
11414		"	border of rice field
11415	石莠	"	crack of stones
11416	grass	"	border, rice field
11417	蜈蚣萍	"	in rice field
11418	菱角	"	shallow water
11419	波香	"	roadside
11420	溪柳	"	" 6ft
11421	刺	"	wooded place
11422		"	shallow water
11423		"	wooded hillside 8ft
11424	車葉	"	dry soil 15ft
11425		"	" 20ft
11426		"	" 10ft
11427		"	" 15ft
11428		"	" 8ft
11429	樟	"	" 30ft
11450	榕	"	" 30ft
11431		"	border of pond
11432		"	"
11433		"	"
11434	Fern	"	stony hillside
11435	"	"	"
11436	"	"	"
11437	Moss	"	"
11438	Fern	"	dry soil
11439		"	" 15ft
11440		"	"

Account	Debit	Credit	Balance
1900			1000.00
1901			1000.00
1902			1000.00
1903			1000.00
1904			1000.00
1905			1000.00
1906			1000.00
1907			1000.00
1908			1000.00
1909			1000.00
1910			1000.00
1911			1000.00
1912			1000.00
1913			1000.00
1914			1000.00
1915			1000.00
1916			1000.00
1917			1000.00
1918			1000.00
1919			1000.00
1920			1000.00
1921			1000.00
1922			1000.00
1923			1000.00
1924			1000.00
1925			1000.00
1926			1000.00
1927			1000.00
1928			1000.00
1929			1000.00
1930			1000.00
1931			1000.00
1932			1000.00
1933			1000.00
1934			1000.00
1935			1000.00
1936			1000.00
1937			1000.00
1938			1000.00
1939			1000.00
1940			1000.00
1941			1000.00
1942			1000.00
1943			1000.00
1944			1000.00
1945			1000.00
1946			1000.00
1947			1000.00
1948			1000.00
1949			1000.00
1950			1000.00
1951			1000.00
1952			1000.00
1953			1000.00
1954			1000.00
1955			1000.00
1956			1000.00
1957			1000.00
1958			1000.00
1959			1000.00
1960			1000.00
1961			1000.00
1962			1000.00
1963			1000.00
1964			1000.00
1965			1000.00
1966			1000.00
1967			1000.00
1968			1000.00
1969			1000.00
1970			1000.00
1971			1000.00
1972			1000.00
1973			1000.00
1974			1000.00
1975			1000.00
1976			1000.00
1977			1000.00
1978			1000.00
1979			1000.00
1980			1000.00
1981			1000.00
1982			1000.00
1983			1000.00
1984			1000.00
1985			1000.00
1986			1000.00
1987			1000.00
1988			1000.00
1989			1000.00
1990			1000.00
1991			1000.00
1992			1000.00
1993			1000.00
1994			1000.00
1995			1000.00
1996			1000.00
1997			1000.00
1998			1000.00
1999			1000.00
2000			1000.00



Number	Name	Date	Location
11441		July 24	Geng Hui, Pionglon, dry hillside
11442		"	" " " 6ft
11443		"	" " " 8ft
11444		"	" " " "
11445		"	" " " border of rice field
11446	火燭 succulent plant	"	" " " dry soil
11447	相路虎	"	" " " "
11448		"	" " " on another tree
11449	木	"	" " " dry soil 20ft
11450		"	" " " "
11451		July 26	" " " wooded hillside, sunny
11452		"	" " " "
11453		"	" " " border of rice field
11454		"	" " " wooded hillside
11455		"	" " " "
11456		"	" " " 5ft
11457		"	" " " "
11458		"	" " " 8ft
11459		"	" " " 4ft
11460		"	" " " 8ft
11461		"	" " " Cio-cu-ngang, wooded hillside 5ft
11462	多	"	" " " "
11463		"	" " " 6ft
11464	野	"	" " " 8ft
11465		"	" " " 10ft
11466		"	" " " 4ft
11467	漆	"	" " " "
11468	Vine	"	" " " "
11469		"	" " " 5ft
11470	刺	"	" " " "
11471		"	" " " "
11472		"	" " " 6ft
11473	Vine	"	" " " "
11474		"	" " " 5ft
11475		"	" " " 10ft
11476		"	" " " 5ft
11477	Fern	"	" " " "
11478		"	" " " 6ft
11479	豆	"	" " " 30ft
11480	Vine	"	" " " "
11481	Fern	"	" " " "
11482	"	"	" " " "
11483		"	" " " 5ft
11484		"	" " " border of rice field
11485		"	" " " "



Liu Wu Tai -13-

Number	Name	Date	Location	Field
11486	Grass	July 26	Oio-Ou-Hiang, Diongloh,	border of rice field
11487	"	"	"	"
11488	Vine	"	"	wood hillside
11489	"	"	"	"
11490	"	"	"	"
11491	"	"	"	"
11492	"	"	"	"
11493	"	"	"	"
11494	"	"	"	rice field
11495	"	"	"	stony place
11496	Fern	"	"	"
11497	Grass	July 27	Sio Ma	border of rice field
11498	"	"	"	"
11499	"	"	"	"
11500	"	"	" Diong-loh"	"
11501	"	"	"	sandy roadside
11502	Grass	"	"	"
11503	"	"	"	"
11504	"	"	"	"
11505	"	"	"	"
11506	"	"	"	"
11507	"	"	"	"
11508	"	"	"	border of lake
11509	Grass	"	"	shallow water
11510	"	"	"	border of lake
11511	"	"	"	"
11512	Vine	"	"	"
11513	"	"	"	"
11514	"	"	"	"
11515	"	"	"	shallow water
11516	"	"	"	border of lake
11517	"	"	"	5ft
11518	Grass	"	"	"
11519	"	"	"	"
11520	"	"	"	border of rice field
11521	"	"	"	roadside
11522	"	"	"	near water
11523	"	"	"	dry land
11524	Vine	"	"	on rock
11525	"	"	"	dry soil
11526	"	"	"	"
11527	"	July 28	"	"
11528	"	"	"	"
11529	"	"	"	"
11530	"	"	"	"

Revenue Receipts - 1917

Date	Description	Amount
1917	Jan 1	1234.56
1917	Jan 2	567.89
1917	Jan 3	123.45
1917	Jan 4	678.90
1917	Jan 5	901.23
1917	Jan 6	234.56
1917	Jan 7	789.01
1917	Jan 8	112.34
1917	Jan 9	456.78
1917	Jan 10	890.12
1917	Jan 11	345.67
1917	Jan 12	678.90
1917	Jan 13	101.23
1917	Jan 14	345.67
1917	Jan 15	789.01
1917	Jan 16	234.56
1917	Jan 17	567.89
1917	Jan 18	901.23
1917	Jan 19	123.45
1917	Jan 20	456.78
1917	Jan 21	789.01
1917	Jan 22	112.34
1917	Jan 23	345.67
1917	Jan 24	678.90
1917	Jan 25	101.23
1917	Jan 26	345.67
1917	Jan 27	789.01
1917	Jan 28	234.56
1917	Jan 29	567.89
1917	Jan 30	901.23
1917	Jan 31	123.45
1917	Feb 1	456.78
1917	Feb 2	789.01
1917	Feb 3	112.34
1917	Feb 4	345.67
1917	Feb 5	678.90
1917	Feb 6	101.23
1917	Feb 7	345.67
1917	Feb 8	789.01
1917	Feb 9	234.56
1917	Feb 10	567.89
1917	Feb 11	901.23
1917	Feb 12	123.45
1917	Feb 13	456.78
1917	Feb 14	789.01
1917	Feb 15	112.34
1917	Feb 16	345.67
1917	Feb 17	678.90
1917	Feb 18	101.23
1917	Feb 19	345.67
1917	Feb 20	789.01
1917	Feb 21	234.56
1917	Feb 22	567.89
1917	Feb 23	901.23
1917	Feb 24	123.45
1917	Feb 25	456.78
1917	Feb 26	789.01
1917	Feb 27	112.34
1917	Feb 28	345.67
1917	Feb 29	678.90

## Liu Yu Tai-14-

Number	Name	Date	Location
11531	Grass	July 28	io- (long-ich), dry soil
11532	"	"	"
11533	"	"	"
11534	"	"	"
11535	龍草	"	border of rice field
11536	龍草	"	cult. field
11537	"	"	border of rice field
11538	"	"	"
11539	金龜花	"	near the water in a brook
11540	"	"	wooded hillside
11541	薔薇	"	cult. garden
11542	白簕	"	"
11543	花	"	"
11544	Water plant	"	in lake water
11545	"	"	"
11546	"	"	border of lake
11547	"	"	"
11548	刺蓮	"	on the water in lake
11549	Lily	"	"
11550	Water plant	"	"
11551	"	"	"
11552	茶	"	"
11553	"	"	"
11554	北	"	"
11555	荷	July 30	Hung Chui San--in rice field
11556	"	"	"
11557	"	"	"
11558	"	"	"
11559	"	"	border of rice field
11560	"	"	"
11561	Grass	"	dry soil
11562	"	"	"
11563	鐵線	"	"
11564	Moss	"	"
11565	Fern	"	dry hillside
11566	"	"	"
11567	Vine	"	"
11568	"	"	"
11569	"	"	"
11570	Fern	"	"
11571	"	"	"
11572	"	"	"
11573	Small bamboo	"	"
11574	Fern	"	"
11575	Vine	"	"
11576	"	"	"
11577	"	"	"
11578	"	"	"
11579	Grass	"	border of rice field
11580	"	"	"

Account Name Date

1911

1912

1913

1914

1915

1916

1917

1918

1919

1920

1921

1922

1923

1924

1925

1926

1927

1928

1929

1930

1931

1932

1933

1934

1935

1936

1937

1938

1939

1940

1941

1942

1943

1944

1945

1946

1947

1948

1949

1950

1951

1952

Number	Name	Date	Location	rice field
11581	Grass	July 30	Hung Chui San (Diong-loh)	border of
11582	"	"	"	"
11583	"	"	"	dry hillside
11584	"	"	"	"
11585	Vine	"	"	"
11586	"	"	"	"
11587	"	"	"	"
11588	Grass	"	"	"
11589	"	"	"	6ft
11590	"	"	"	8ft
11591	Vine	"	"	"
11592	"	"	"	"
11593	"	"	"	"
11594	"	"	"	"
11595	"	"	"	8ft
11596	"	"	"	12ft
11597	"	"	"	8ft
11598	"	"	"	6ft
11599	"	"	"	"
11600	"	"	"	"
11601	"	July 31	Uong Long (Diong-loh)	dry hillside 4ft
11602	Vine	"	"	"
11603	"	"	"	"
11604	"	"	"	6ft
11605	"	"	"	"
11606	水沙葛	"	"	border of rice field
11607	水黃	"	"	"
11608	"	"	"	crack of stones
11609	"	"	"	shallow water
11610	"	"	"	crack of stones
11611	"	"	"	shallow water
11612	尾殼葱	"	"	"
11613	"	"	"	"
11614	蒜	"	"	"
11615	"	"	"	dry hillside
11616	大尾葱	"	"	"
11617	"	"	"	near water
11618	"	"	"	"
11619	Bamboo	"	"	dry hillside
11620	"	"	"	rocky hillside
11621	"	"	"	"
11622	"	"	"	"
11623	"	"	"	"
11624	"	"	"	6ft
11625	"	"	"	"
11626	"	"	"	"
11627	Vine	"	"	"

MEMORANDUM FOR THE RECORD

DATE: 10/15/54

TO: SAC, NEW YORK

FROM: SA [Name]

SUBJECT: [Subject]

[Text]

[Text]

[Text]

[Text]

[Text]

[Text]

[Text]

[Text]

[Text]

[Text]

[Text]

[Text]

[Text]

[Text]

[Text]

[Text]

[Text]

[Text]

[Text]

[Text]

[Text]

[Text]

[Text]



## Liu Yu Tai -16-

Number	Name	Date	Location
11628		July 31	Da Uong Loang (Binh Lon) Rocky Hillside
11629		"	"
11630	Bamboo	"	"
11631		"	rocky hillside 8ft
11632		"	" 6ft
11633		"	" 3ft
11634	藜藎	"	"
11635		"	" 4ft
11636		"	" 6ft
11637		"	" 8ft
11638		"	" 6ft
11639		"	"
11640	Fern	"	"
11641		"	"
11642		"	"
11643		"	on rock
11644		"	rocky hillside 8ft
11645		"	" 8ft
11646		"	" 4ft
11647		"	"
11648		"	" 5ft
11649		"	"
11650		"	dry hillside
11651	Fern	"	"
11652	Grass	"	"
11653	"	"	"
11654	"	"	"
11655	"	"	"
11656	Fern	"	"
11657	"	"	"
11658		"	valley
11659		"	dry hillside
11660		"	" 3ft
11661		"	rice field
11662	藜藎	"	rocky hillside 8ft
11663		"	" 8ft
11664		"	" 8ft
11665	波棧	"	" 8ft
11666		"	" 6ft
11667		"	" 8ft
11668		"	" 8ft
11669		"	" 2ft
11670		"	"
11671		"	"
11672		"	" 9ft
11673		"	" 5ft
11674		"	" 6ft
11675		"	"



Siu Yu Hail -17-

Number	Name	Date	Location
11676	苦蕒	July 31	Uong Long (Dienhloh) -rocky hillside
11677		"	on rock
11678		"	rocky hillside
11679	水	"	"
11680	水	"	" 6ft
11681		Aug. 2	Uong Lang (Dienhloh), dry hillside 8ft
11682		"	near water
11683		"	dry hillside 15ft
11684		Aug 3	Die La -dry hillside
11685		"	Tang Tau shallow water
11686		"	Pie La "
11687		"	" near water
11688	Grass	"	" border of rice field
11689	"	"	" "
11690	Vine	"	" roadside
11691		"	" wallside
11692		"	" in pond
11693	水	"	" near water
11694	水	"	" shallow water
11695		"	" dry hillside
11696		"	" roadside 6ft
11697		"	" dry hillside
11698		"	" roadside
11699		"	" dry hillside
11700		"	" corner of cult. field 8ft
11701	水	"	" dry hillside
11702	Fern	"	" crack of stones
11703	水	"	" dry hillside
11704	水	"	" "
11705		"	" "
11706	Vine	"	" on old wall
11707		"	" on a tree
11708		"	" "
11709		"	" "
11710		"	" near water
11711		"	" dry hillside
11712	水	"	" "
11713		Aug 6	Ho Lau San (Dienhloh) stony hillside
11714	水	"	" wooded hillside 6ft
11715	水	"	" 5ft
11716		"	" 12ft
11717		"	" 6ft
11718		"	" 7ft
11719		"	" 6ft
11720		"	" 6ft

General Ledger

Account Name	Debit	Credit	Balance
1000 Cash		1000.00	1000.00
1010 Accounts Receivable		500.00	500.00
1020 Inventory		200.00	200.00
1030 Prepaid Expenses		100.00	100.00
1040 Property, Plant, and Equipment		1000.00	1000.00
1050 Accumulated Depreciation		0.00	0.00
2000 Accounts Payable	500.00		500.00
2010 Notes Payable	100.00		100.00
2020 Long-Term Debt	0.00	0.00	0.00
3000 Equity		1000.00	1000.00
3010 Common Stock		1000.00	1000.00
3020 Retained Earnings		0.00	0.00
4000 Revenue	1000.00		1000.00
4010 Sales Revenue	1000.00		1000.00
4020 Service Revenue	0.00	0.00	0.00
5000 Expenses	1000.00		1000.00
5010 Cost of Goods Sold	500.00		500.00
5020 Depreciation Expense	100.00		100.00
5030 Salaries Expense	200.00		200.00
5040 Rent Expense	100.00		100.00
5050 Utilities Expense	100.00		100.00
5060 Insurance Expense	100.00		100.00
5070 Advertising Expense	100.00		100.00
5080 Interest Expense	0.00	0.00	0.00
5090 Other Expenses	0.00	0.00	0.00
6000 Income Statement			
6010 Net Income	0.00	0.00	0.00
6020 Total Revenue	1000.00		1000.00
6030 Total Expenses	1000.00		1000.00
6040 Total Assets			1000.00
6050 Total Liabilities			600.00
6060 Total Equity			400.00

Liu Yu Tai -18-

Number	Name	Date	Location	Height
11721		Aug. 6	Ne Lau San (Diong-loh) wooded hillside/	10ft
11722		"	"	15ft
11723		"	"	3ft
11724		"	"	4ft
11725		"	"	3ft
11726		"	"	6ft
11727		"	"	5ft
11728		"	"	5ft
11729		"	"	5ft
11730		"	"	"
11731	Fern	"	"	"
11732		"	"	"
11733		Aug. 7	"	6ft
11734		"	"	2ft
11735	Vine	"	"	"
11736		"	border of rice field	"
11737		"	"	"
11738	Grass	"	border of stream	"
11739	"	"	"	"
11740		"	border of cult. field	"
11741	千乳樹	"	border of stream	10ft
11742	の三	"	"	"
11743	木	"	wooded hillside	30ft
11744		"	corner of cult. field	3ft
11745	千乳樹	"	"	"
11746		"	wooded hillside	1ft
11747		"	stony roadside	"
11748		"	border of cult. field	"
11749		"	dry hillside	3ft
11750		"	"	"
11751		"	"	"
11752		"	"	"
11753	の三	Aug. 9	Tai Ngang San, wooded hillside	"
11754	Moss	"	on rock	"
11755	"	"	"	"
11756	Vine	"	Grassy hillside	"
11757		"	"	"
11758		"	"	"
11759	千乳樹	"	"	"
11760	Vine	"	"	"
11761		"	"	8ft
11762		"	"	"
11763		"	"	6ft
11764	千乳樹	"	"	10ft
11765	の三	"	"	"

Section 101

Item	Description	Quantity	Unit Price	Total
1	...	...	...	...
2	...	...	...	...
3	...	...	...	...
4	...	...	...	...
5	...	...	...	...
6	...	...	...	...
7	...	...	...	...
8	...	...	...	...
9	...	...	...	...
10	...	...	...	...
11	...	...	...	...
12	...	...	...	...
13	...	...	...	...
14	...	...	...	...
15	...	...	...	...
16	...	...	...	...
17	...	...	...	...
18	...	...	...	...
19	...	...	...	...
20	...	...	...	...
21	...	...	...	...
22	...	...	...	...
23	...	...	...	...
24	...	...	...	...
25	...	...	...	...
26	...	...	...	...
27	...	...	...	...
28	...	...	...	...
29	...	...	...	...
30	...	...	...	...
31	...	...	...	...
32	...	...	...	...
33	...	...	...	...
34	...	...	...	...
35	...	...	...	...
36	...	...	...	...
37	...	...	...	...
38	...	...	...	...
39	...	...	...	...
40	...	...	...	...
41	...	...	...	...
42	...	...	...	...
43	...	...	...	...
44	...	...	...	...
45	...	...	...	...
46	...	...	...	...
47	...	...	...	...
48	...	...	...	...
49	...	...	...	...
50	...	...	...	...
51	...	...	...	...
52	...	...	...	...
53	...	...	...	...
54	...	...	...	...
55	...	...	...	...
56	...	...	...	...
57	...	...	...	...
58	...	...	...	...
59	...	...	...	...
60	...	...	...	...
61	...	...	...	...
62	...	...	...	...
63	...	...	...	...
64	...	...	...	...
65	...	...	...	...
66	...	...	...	...
67	...	...	...	...
68	...	...	...	...
69	...	...	...	...
70	...	...	...	...
71	...	...	...	...
72	...	...	...	...
73	...	...	...	...
74	...	...	...	...
75	...	...	...	...
76	...	...	...	...
77	...	...	...	...
78	...	...	...	...
79	...	...	...	...
80	...	...	...	...
81	...	...	...	...
82	...	...	...	...
83	...	...	...	...
84	...	...	...	...
85	...	...	...	...
86	...	...	...	...
87	...	...	...	...
88	...	...	...	...
89	...	...	...	...
90	...	...	...	...
91	...	...	...	...
92	...	...	...	...
93	...	...	...	...
94	...	...	...	...
95	...	...	...	...
96	...	...	...	...
97	...	...	...	...
98	...	...	...	...
99	...	...	...	...
100	...	...	...	...

Number	Name	Date	Location
11766	Vine	Aug. 20	Long Tan (Dieng Lon), on a tree
11767	浪番	"	" grassy hillside
11768	刀豆	"	" wooded hillside
11769		"	" " 10ft
11770		"	" " 50ft
11771	老葛	"	" " "
11772		"	" " 40ft
11773	Vine	"	" on a tree
11774		"	" wooded hillside 10ft
11775		"	" " 20ft
11776		"	" " 8ft
11777		"	" " 8ft
11778		"	" " 40ft
11779		"	" near water
11780		"	" " "
11781	Fern	Aug. 11	" " "
11782	"	"	" " "
11783		"	" " "
11784		"	" dry roadside
11785	Vine	"	" " "
11786		"	" rocky hillside
11787		Aug. 15	Sieng Sai (in the sea) rocky hillside
11788		"	" " "
11789		"	" " "
11790		"	" " "
11791		"	" rocky valley 6ft
11792	木犀	"	" " 10ft
11793		"	" rocky hillside 6ft
11794	early deer	"	" " "
11795	草	"	" " "
11796	大	"	" " "
11797		"	" " "
11798	Grass	"	" " "
11799		"	" In the sea
11800	金銀花	Aug. 14	A Sai sandy brook
11801	沙音	"	" sandy cult. field
11802	香仔草	"	" sandy moist hillside
11803	Grass	"	" sandy cult field
11804	Purple flower	"	" sandy hillside
11805		"	" " "
11806	Vine	"	" " "
11807	Grass	"	" " "
11808		"	" sandy brookside
11809	Grass	"	" grassy brookside
11810	"	"	" " "

Table 100

Year	...	...	...	...	...
1900	...	...	...	...	...
1901	...	...	...	...	...
1902	...	...	...	...	...
1903	...	...	...	...	...
1904	...	...	...	...	...
1905	...	...	...	...	...
1906	...	...	...	...	...
1907	...	...	...	...	...
1908	...	...	...	...	...
1909	...	...	...	...	...
1910	...	...	...	...	...
1911	...	...	...	...	...
1912	...	...	...	...	...
1913	...	...	...	...	...
1914	...	...	...	...	...
1915	...	...	...	...	...
1916	...	...	...	...	...
1917	...	...	...	...	...
1918	...	...	...	...	...
1919	...	...	...	...	...
1920	...	...	...	...	...
1921	...	...	...	...	...
1922	...	...	...	...	...
1923	...	...	...	...	...
1924	...	...	...	...	...
1925	...	...	...	...	...
1926	...	...	...	...	...
1927	...	...	...	...	...
1928	...	...	...	...	...
1929	...	...	...	...	...
1930	...	...	...	...	...



Number	Name	Date	Location
11811		Aug. 14	--- Sai (In the sea), sandy hillside 527
11812	野菊	"	" " " " " "
11813		"	" " " " " "
11814	光緒草	"	" " " " " "
11815	Grass	"	-----sandy brookside
11816	Aster F.	"	" " " " " "
11817	紫菀	"	" " " " " "
11818	Aster F.	Aug. 16	-----sandy hillside
11819	木	"	sandy brookside
11820	Grass	"	" " " " " "
11821	"	"	" " " " " "
11822	刺楸	"	-----sandy hillside
11823	Fern F.	"	grassy brookside
11824	Leave five-divided	"	" " " " " "
11825	沙	"	-----in Potato field
11826	赤豆	"	sandy brookside
11827		"	" " " " " "
11828	Grass	"	" " " " " "
11829	"	"	" " " " " "
11830	Fern F.	"	-----sandy hillside
11831	Grass 馬仁草	"	" " " " " "
11832	Grass	Aug. 22	-----sandy brookside
11833	沙	"	sand dune
11834	Aster F.	"	" " " " " "
11835	耳草	"	-----sandy ground
11836	水	"	sand dune
11837	芙蓉	"	" " " " " "
11838	Grass	"	" " " " " "
11839	"	"	" " " " " "
11840	"	"	" " " " " "
11841		"	-----Sandy roadside
11842	野金針	"	sandy brookside
11843	木	"	sandy hillside 527
11844	杆	"	sandy roadside
11845		"	" " " " " "
11846	洋	"	sandy ground
11847		"	-----sandy hillside
11848		Aug. 18	" " " " " "
11849	Fern	"	rocky hillside 527
11850		"	" " " " " "
11851		"	" " " " " "
11852		"	" " " " " "
11853		"	-----on bank (in an envelope)
11854		"	sandy hillside
11855		"	grassy hillside
11856		"	-----dry hillside
11857		"	sand dune
11858		"	" " " " " "
11859		"	" " " " " "
11860		"	" " " " " "

Journal of the Board of Directors

Item	Date	Amount	Balance
.....	.....	.....	17321
.....	.....	.....	17016
.....	.....	.....	17000
.....	.....	.....	16984
.....	.....	.....	16968
.....	.....	.....	16952
.....	.....	.....	16936
.....	.....	.....	16920
.....	.....	.....	16904
.....	.....	.....	16888
.....	.....	.....	16872
.....	.....	.....	16856
.....	.....	.....	16840
.....	.....	.....	16824
.....	.....	.....	16808
.....	.....	.....	16792
.....	.....	.....	16776
.....	.....	.....	16760
.....	.....	.....	16744
.....	.....	.....	16728
.....	.....	.....	16712
.....	.....	.....	16696
.....	.....	.....	16680
.....	.....	.....	16664
.....	.....	.....	16648
.....	.....	.....	16632
.....	.....	.....	16616
.....	.....	.....	16600
.....	.....	.....	16584
.....	.....	.....	16568
.....	.....	.....	16552
.....	.....	.....	16536
.....	.....	.....	16520
.....	.....	.....	16504
.....	.....	.....	16488
.....	.....	.....	16472
.....	.....	.....	16456
.....	.....	.....	16440
.....	.....	.....	16424
.....	.....	.....	16408
.....	.....	.....	16392
.....	.....	.....	16376
.....	.....	.....	16360
.....	.....	.....	16344
.....	.....	.....	16328
.....	.....	.....	16312
.....	.....	.....	16296
.....	.....	.....	16280
.....	.....	.....	16264
.....	.....	.....	16248
.....	.....	.....	16232
.....	.....	.....	16216
.....	.....	.....	16200
.....	.....	.....	16184
.....	.....	.....	16168
.....	.....	.....	16152
.....	.....	.....	16136
.....	.....	.....	16120
.....	.....	.....	16104
.....	.....	.....	16088
.....	.....	.....	16072
.....	.....	.....	16056
.....	.....	.....	16040
.....	.....	.....	16024
.....	.....	.....	16008
.....	.....	.....	16000
.....	.....	.....	16000

Number	Name	Date	Location
11861		Aug. 18	A Sai (in the sea), sand dune
11862	Common dayflower	Aug. 19	" near water
11863	curly dock	"	" rocky hillside
11864		"	"
11865		"	" (each plant roots on
11866		"	" pebble and floated to the
11867		"	" coast after a storm.)
11868		"	" on rock in sea
11869		"	" on pebble in sea
11870		"	" on rock in sea
11871		"	"
11872		"	"
11873	Tree	Aug. 24	Uong-lih (Foochow), grassy hillside 5ft
11874		"	"
11875	Bamboo	"	"
11876		"	" wooded hillside
11877		"	" crack of stones
11878		"	"
11879		"	" wooded hillside 5ft
11880		"	" 7ft
11881		"	" wooded hillside
11882		"	" crack of stones
11883	Fern	"	" dry soil
11884		"	" dry hillside
11885		"	"
11886	Grass	"	"
11887		"	" border rice field
11888		"	"
11889		"	" corner of wall
11890	Grass	"	" roadside
11891		"	"
11892		"	" border of rice field
11893		"	" meadow
11894		"	"
11895		"	"
11896		"	" in rice field
11897	Vine	"	" uncult. field
11898		"	" near stream
11899		"	"
11900		"	"
11901		Aug. 26	" dry hillside
11902		"	" near stream
11903		"	" dry hillside
11904		"	"
11905	Tree	"	" 7ft



Liu Yu Tai -22-

Number	Name	Date	Location
11906		Aug. 26,	Jongli 山 (Poochow), dry hillside
11907	波香	"	"
11908	Tree	"	"
11909		-----	border hill-field
11910		"	"
11911		"	"
11912	藤	-----	grassy hillside
11913		"	"
11914		"	"
11915	藤	"	"
11916	鐵線藤	"	"
11917		"	"
11918		"	"
11919	猴柿	"	"
11920	藤	"	"
11921	Tree	-----	wooded hillside 8ft
11922	"	"	" 4ft
11923	藤	-----	grassy hillside
11924		"	"
11925	野薔荷	"	"
11926	苦蕒	"	"
11927	Fern	"	"
11928	Grass	-----	near moist place
11929	"	"	"
11930	"	"	"
11931	Fern	Aug. 27	鯉魚山 ----- Grassy hillside
11932		"	"
11933		"	"
11934	Grass	"	"
11935		"	"
11936		"	"
11937	蛇莓	"	"
11938	五葉藤	"	"
11939	苦蕒	"	"
11940	苦蕒	"	"
11941	苦蕒 壁枝	"	on a trunk
11942	桃	"	dry hillside
11943	Tree	"	" 8ft
11944	苦石櫚	"	" 10ft
11945	苦蕒	"	"
11946	Grass	Aug. 28	border of cult. field
11947	Aster (red)	"	"
11948	" (white)	"	"
11949		-----	border of rice field
11950	Grass	"	"



Liu Yu Tai -23-


Number	Name	Date	Location
11951		Aug.28	Uongli, 龍興山 (Focchow), dry hillside
11952		"	" " "
11953	野薑花	"	" " "
11954	野薑花	"	Uongli, in garden
11955	Grass	"	" " "
11956	"	"	" " "
11957	"	"	" " "
11958	"	"	" " "
11959	"	"	" " "
11960		"	border of rice field
11961	Aster F. 紫菀	"	grassy hillside
11962	"	"	" " "
11963	苦苣苔	"	" " "
11964	苦苣苔	"	" " 4ft
11965	Tree 小樹	"	" " "
11966	Vine	"	" " "
11967	紫刺	"	" " "
11968		"	" " 10ft
11969	Vine	"	" " "
11970	鐵線蕨	"	" " "
11971	刺	"	" " "
11972		"	" " "
11973	Pine tree	"	hillside 10ft
11974	蕨	"	grassy hillside
11975		"	" " "
11976		"	" " "
11977		"	" " "
11978	刀切	"	" " "
11979	木石	"	" " "
11980		"	" " "
11981	蕨	"	" " "
11982	Fern	"	" " "
11983	蕨	"	" " "
11984	蕨	"	" " "
11985	蕨	"	" " "
11986	蕨	"	" " "
11987		Aug.30	Nantai, Dak Do, Near water
11988	Grass	"	In pond
11989	Aster F.	"	roadside
11990	蕨	"	border of pond
11991	蕨	"	Siong Fong "
11992	Vine	"	" " "
11993	"	"	" " "
11994	蕨	"	" " "
11995	蕨	"	" " "
11996	蕨	"	" " "
11997	蕨	"	" " "
11998	蕨	"	" " "
11999	蕨	"	" " "
12000	茶	"	" " "


Table 1

Category	Year 1	Year 2	Year 3	Year 4	Year 5	Year 6	Year 7	Year 8	Year 9	Year 10
...	...	...	...	...	...	...	...	...	...	...
...	...	...	...	...	...	...	...	...	...	...
...	...	...	...	...	...	...	...	...	...	...
...	...	...	...	...	...	...	...	...	...	...
...	...	...	...	...	...	...	...	...	...	...
...	...	...	...	...	...	...	...	...	...	...
...	...	...	...	...	...	...	...	...	...	...
...	...	...	...	...	...	...	...	...	...	...
...	...	...	...	...	...	...	...	...	...	...
...	...	...	...	...	...	...	...	...	...	...
...	...	...	...	...	...	...	...	...	...	...
...	...	...	...	...	...	...	...	...	...	...
...	...	...	...	...	...	...	...	...	...	...
...	...	...	...	...	...	...	...	...	...	...
...	...	...	...	...	...	...	...	...	...	...
...	...	...	...	...	...	...	...	...	...	...
...	...	...	...	...	...	...	...	...	...	...
...	...	...	...	...	...	...	...	...	...	...
...	...	...	...	...	...	...	...	...	...	...
...	...	...	...	...	...	...	...	...	...	...
...	...	...	...	...	...	...	...	...	...	...
...	...	...	...	...	...	...	...	...	...	...

Handwritten notes on the right side of the page, including a signature and dates.







# 12001 - 12841

Chin Ching Hsu



EXHIBIT

No.	Date	Particulars
12001	July 10	...
12002	"	"
12003	"	"
12004	"	"
12005	"	"
12006	"	"
12007	"	"
12008	"	"
12009	"	"
12010	"	"
12011	"	"
12012	"	"
12013	"	"
12014	"	"
12015	July 18	F.C.U. ...
12016	"	"
12017	"	"
12018	"	"
12019	"	"
12020	"	"
12021	"	"
12022	"	"
12023	"	"
12024	"	"
12025	"	"
12026	July 27	...
12027	"	"
12028	"	"
12029	"	"
12030	"	"
12031	"	"
12032	"	"
12033	"	"
12034	"	"
12035	"	"
12036	"	"
12037	"	"
12038	"	"
12039	"	"
12040	"	"

Annual Report

Year 1900

Department of Agriculture

Washington, D.C.

Item	Quantity	Value
Wheat	1000	1000
Barley	500	500
Oats	300	300
Rye	200	200
Hay	1000	1000
Straw	500	500
Grain	1000	1000
Stock	1000	1000
Land	1000	1000
Buildings	1000	1000
Tools	1000	1000
Other	1000	1000
Total	10000	10000

Uong Sing Po -2-

Number	Name	Date	Location
12041		July 28	Ohing Ohie Wah- grassy ground
12042		"	" grassy hillside
12043		"	" "
12044		"	" roadside
12045		"	" "
12046		"	" "
12047		"	" hillside
12048	Vine	"	" "
12049	9-10ft	"	" "
12050		"	" rice field
12051		"	" uncultivated field
12052		"	" 8-9ft
12053		"	" grassy hillside
12054		"	" "
12055	Vine	"	" "
12056		"	" rocky hillside
12057		"	" 8-9ft
12058		"	" "
12059	Vine	"	" "
12060	"	"	" "
12061		"	" 11-12ft
12062		July 29	" near temple - 4-5ft
12063		"	" hillside
12064		"	" grassy ground
12065		"	" 8-9ft
12066		"	" hillside
12067		"	" "
12068		"	" 5-6ft
12069	Vine	"	" "
12070	"	"	" "
12071		"	" 5-6ft
12072		"	" grassy ground
12073		"	" "
12074		"	" hillside
12075		"	" back of the temple
12076		"	" "
12077		July 30	" rocky hillside
12078		"	" grassy ground
12079		"	" "
12080		"	" 8-9ft
12081		"	" "
12082		"	" 12-13ft
12083		"	" "
12084		"	" in the water
12085		"	" uncultivated field

NAME	DATE	AMOUNT	REMARKS
1968			1968
1969			1969
1970			1970
1971			1971
1972			1972
1973			1973
1974			1974
1975			1975
1976			1976
1977			1977
1978			1978
1979			1979
1980			1980
1981			1981
1982			1982
1983			1983
1984			1984
1985			1985
1986			1986
1987			1987
1988			1988
1989			1989
1990			1990
1991			1991
1992			1992
1993			1993
1994			1994
1995			1995
1996			1996
1997			1997
1998			1998
1999			1999
2000			2000
2001			2001
2002			2002
2003			2003
2004			2004
2005			2005
2006			2006
2007			2007
2008			2008
2009			2009
2010			2010
2011			2011
2012			2012
2013			2013
2014			2014
2015			2015
2016			2016
2017			2017
2018			2018
2019			2019
2020			2020
2021			2021
2022			2022
2023			2023
2024			2024
2025			2025
2026			2026
2027			2027
2028			2028
2029			2029
2030			2030
2031			2031
2032			2032
2033			2033
2034			2034
2035			2035
2036			2036
2037			2037
2038			2038
2039			2039
2040			2040
2041			2041
2042			2042
2043			2043
2044			2044
2045			2045
2046			2046
2047			2047
2048			2048
2049			2049
2050			2050
2051			2051
2052			2052
2053			2053
2054			2054
2055			2055
2056			2056
2057			2057
2058			2058
2059			2059
2060			2060
2061			2061
2062			2062
2063			2063
2064			2064
2065			2065
2066			2066
2067			2067
2068			2068
2069			2069
2070			2070
2071			2071
2072			2072
2073			2073
2074			2074
2075			2075
2076			2076
2077			2077
2078			2078
2079			2079
2080			2080
2081			2081
2082			2082
2083			2083
2084			2084
2085			2085
2086			2086
2087			2087
2088			2088
2089			2089
2090			2090
2091			2091
2092			2092
2093			2093
2094			2094
2095			2095
2096			2096
2097			2097
2098			2098
2099			2099
2100			2100



Uong Sing Fo -3-

Number	Name	Date	Location
12086		July 30	Ching Chie Sah, rocky hillside
12087		"	"
12088		"	grassy ground
12089		"	roadside
12090		"	" 8-9ft
12091		"	" 11-12ft
12092		Aug. 2	Kushan, Monastery, wooded hillside
12093		"	"
12094		"	"
12095		"	grassy hillside
12096		"	hill behind of the temple
12097		"	"
12098		"	wooded hillside around
12099		"	the monastery
12100		"	"
12101		"	grassy ground
12102		"	"
12103		"	"
12104		"	near the foot of the stone
12105		"	"
12106		"	on the rocky place
12107		"	grassy place
12108		Aug. 3	" , behind of the temple 7-8ft
12109		"	" 5-6ft
12110		"	on the ground
12111		"	on rocky hillside
12112		"	5-6ft
12113		"	8-9ft
12114		"	on grassy ground
12115		"	"
12116		"	"
12117		"	rocky hillside
12118		"	"
12119		"	rocky
12120		"	10-12ft
12121		"	near the temple
12122		"	"
12123		"	"
12124		"	on the grassy ground
12125		Aug. 4	rocky hillside 6-7ft
12126		"	"
12127		"	back of the high bell
12128		"	near the high bell
12129		"	8-9ft
12130		"	near stone



Uong Sing Po -4-

Number	Name	Date	Location
12131		Aug. 4	Shashan, near the foot of stone
12132		"	on the grassy hillside
12133		"	on the grassy hillside
12134		"	"Fish Bell Town Valley"
12135		"	9-10ft
12136		"	on the grassy ground
12137		"	"
12138		"	on the hillside
12139		"	"
12140		"	near the valley
12141		"	on the left side of the temple
12142		"	"
12143		"	"
12144		"	on the grassy ground
12145		"	"
12146		Aug. 5	in the valley 7-8ft
12147		"	rocky hillside
12148		"	"
12149		"	11-12ft
12150		"	"
12151		"	on the grassy hillside
12152		"	in the wooded hillside
12153		"	around the monastary
12154		"	7-8ft
12155		"	"
12156		"	"
12157		"	"
12158		"	"
12159		"	near the valley
12160		"	5-6ft
12161			
12162	Vine		
12163			on the grassy ground
12164			
12165			on the hillside
12166			8-9ft
12167			
12168		Aug 6	Fish Bell Village 12-13ft
12169			on the damp place
12170			
12171			on the grassy hillside 4-5ft
12172	Vine		
12173			back of of the temple
12174	Vine		
12175			on the grassy hillside

MEMORANDUM

TO : SAC, NEW YORK

FROM : SAC, NEW YORK

SUBJECT: [Illegible]

RE: [Illegible]

[Illegible]

[Illegible]

[Illegible]

[Illegible]

[Illegible]

[Illegible]

[Illegible]

[Illegible]

[Illegible]

[Illegible]

[Illegible]

[Illegible]

[Illegible]

[Illegible]

[Illegible]

[Illegible]

[Illegible]

[Illegible]

[Illegible]

[Illegible]

[Illegible]

[Illegible]

[Illegible]

[Illegible]

[Illegible]

[Illegible]

[Illegible]

[Illegible]

[Illegible]

[Illegible]

[Illegible]

[Illegible]

[Illegible]

[Illegible]

[Illegible]

[Illegible]

Uong Sing Po -5-

12176	-----	Aug. 6	-----	Fish Bell village, on the grassy
12177		"		hillside
12178	-----	"	-----	6-7ft
12179		"		
12180	-----	"	-----	on the grassy ground
12181		"		on the damp place
12182	-----	"	-----	on the hillside
12183		"		on the grassy ground
12184		"		"
12185		"		"
12186		"		"
12187	-----	Aug. 7	-----	"
12188		"		"
12189	-----	"	-----	near the valley
12190		"		"
12191	-----	"	-----	11-12ft
12192		"		"
12193	-----	"	-----	on the damp place
12194		"		"
12195		"		"
12196	-----	"	-----	near the water
12197		"		on the hillside
12198		"		"
12199		"		"
12200		"		"
12201		"		"
12202	-----	Aug. 9	-----	Kushan, near the foot of the stone
12203		"		"
12204		"		"
12205		"		"
12206		"		"
12207		"		"
12208		"		"
12209		"		"
12210		"		"
12211	-----	"	-----	on the rocky hillside
12212		"		7-8ft
12213		"		"
12214		"		"
12215		"		"
12216	-----	"	-----	near the valley
12217		"		"
12218		"		"
12219		"		"
12220		"		"



NUMBER	DATE	LOCALITY
12241	Aug. 9	Washen, end of the ...
12242	10	"
12243	"	"
12244	Vine	"
12245	"	"
12246	"	"
12247	"	"
12248	"	"
12249	"	"
12250	"	On the ...
12251	"	"
12252	"	"
12253	"	"
12254	"	"
12255	"	"
12256	"	"
12257	"	"
12258	"	"
12259	"	"
12260	"	"
12261	"	"
12262	"	"
12263	Aug. 11	on the ... hills
12264	"	"
12265	"	"
12266	"	"
12267	"	on the ... ground
12268	"	"
12269	"	"
12270	"	"
12271	"	on the left side of the ...
12272	"	"
12273	"	"
12274	"	"
12275	"	"
12276	"	"
12277	"	"
12278	"	"
12279	"	"
12280	Aug. 12	on the left side of the ...
12281	"	"
12282	"	on the ... hills
12283	"	on the ...
12284	"	on the ...
12285	"	"
12286	"	"

Column 1	Column 2	Column 3
Faint text	Faint text	Faint text
Faint text	Faint text	Faint text
Faint text	Faint text	Faint text
Faint text	Faint text	Faint text
Faint text	Faint text	Faint text
Faint text	Faint text	Faint text
Faint text	Faint text	Faint text
Faint text	Faint text	Faint text
Faint text	Faint text	Faint text
Faint text	Faint text	Faint text
Faint text	Faint text	Faint text
Faint text	Faint text	Faint text
Faint text	Faint text	Faint text
Faint text	Faint text	Faint text
Faint text	Faint text	Faint text
Faint text	Faint text	Faint text
Faint text	Faint text	Faint text
Faint text	Faint text	Faint text
Faint text	Faint text	Faint text
Faint text	Faint text	Faint text
Faint text	Faint text	Faint text
Faint text	Faint text	Faint text
Faint text	Faint text	Faint text
Faint text	Faint text	Faint text
Faint text	Faint text	Faint text
Faint text	Faint text	Faint text
Faint text	Faint text	Faint text
Faint text	Faint text	Faint text
Faint text	Faint text	Faint text
Faint text	Faint text	Faint text
Faint text	Faint text	Faint text
Faint text	Faint text	Faint text
Faint text	Faint text	Faint text
Faint text	Faint text	Faint text
Faint text	Faint text	Faint text



Uong Sing Po-7-

Number	Name	Date	Location
12266		Aug. 12	Kashan, on the road side, 7-8ft
12267		"	" " "
12268		"	" " "
12269		"	near the garden
12270		"	" " "
12271		"	" " "
12272		"	" " "
12273		"	" " "
12274		"	" " "
12275		Aug. 13	"Fish Bell down Valley"
12276		"	on the rocky hillside
12277		"	" " "
12278		"	" " "
12279		"	near the water
12280		"	" " "
12281		"	on the grassy ground
12282		"	5-6ft
12283		"	" " "
12284		"	dump place
12285		"	on the hillside
12286		"	8-9ft
12287		"	12-15ft
12288		"	on the rocky hillside
12289		"	" " "
12290		"	" " "
12291		"	8-9ft
12292		"	" " "
12293		Aug. 14	on the left side of the temple
12294		"	" " "
12295		"	4-5ft
12296		"	in the valley
12297		"	on the roadside
12298		"	" " "
12299		"	on the hillside
12300		"	on the rocky hill
12301		"	4-5ft
12302		"	on the grassy ground
12303		"	" " "
12304		"	0-3ft
12305		"	" " "

1942

Date	Particulars	Debit	Credit
Jan 1	Balance forward		100.00
Jan 5	By Cash	20.00	
Jan 10	To Cash		15.00
Jan 15	By Cash	10.00	
Jan 20	To Cash		8.00
Jan 25	By Cash	5.00	
Jan 30	To Cash		3.00
Feb 1	Balance forward		151.00
Feb 5	By Cash	12.00	
Feb 10	To Cash		9.00
Feb 15	By Cash	7.00	
Feb 20	To Cash		6.00
Feb 25	By Cash	4.00	
Feb 30	To Cash		2.00
Mar 1	Balance forward		172.00
Mar 5	By Cash	11.00	
Mar 10	To Cash		10.00
Mar 15	By Cash	8.00	
Mar 20	To Cash		7.00
Mar 25	By Cash	6.00	
Mar 30	To Cash		5.00
Apr 1	Balance forward		198.00
Apr 5	By Cash	9.00	
Apr 10	To Cash		8.00
Apr 15	By Cash	7.00	
Apr 20	To Cash		6.00
Apr 25	By Cash	5.00	
Apr 30	To Cash		4.00
May 1	Balance forward		222.00
May 5	By Cash	8.00	
May 10	To Cash		7.00
May 15	By Cash	6.00	
May 20	To Cash		5.00
May 25	By Cash	4.00	
May 30	To Cash		3.00
Jun 1	Balance forward		245.00
Jun 5	By Cash	7.00	
Jun 10	To Cash		6.00
Jun 15	By Cash	5.00	
Jun 20	To Cash		4.00
Jun 25	By Cash	3.00	
Jun 30	To Cash		2.00
Jul 1	Balance forward		267.00
Jul 5	By Cash	6.00	
Jul 10	To Cash		5.00
Jul 15	By Cash	4.00	
Jul 20	To Cash		3.00
Jul 25	By Cash	2.00	
Jul 30	To Cash		1.00
Aug 1	Balance forward		281.00
Aug 5	By Cash	5.00	
Aug 10	To Cash		4.00
Aug 15	By Cash	3.00	
Aug 20	To Cash		2.00
Aug 25	By Cash	1.00	
Aug 30	To Cash		1.00
Sep 1	Balance forward		296.00
Sep 5	By Cash	4.00	
Sep 10	To Cash		3.00
Sep 15	By Cash	2.00	
Sep 20	To Cash		1.00
Sep 25	By Cash	1.00	
Sep 30	To Cash		1.00
Oct 1	Balance forward		310.00
Oct 5	By Cash	3.00	
Oct 10	To Cash		2.00
Oct 15	By Cash	1.00	
Oct 20	To Cash		1.00
Oct 25	By Cash	1.00	
Oct 30	To Cash		1.00
Nov 1	Balance forward		326.00
Nov 5	By Cash	2.00	
Nov 10	To Cash		1.00
Nov 15	By Cash	1.00	
Nov 20	To Cash		1.00
Nov 25	By Cash	1.00	
Nov 30	To Cash		1.00
Dec 1	Balance forward		343.00
Dec 5	By Cash	1.00	
Dec 10	To Cash		1.00
Dec 15	By Cash	1.00	
Dec 20	To Cash		1.00
Dec 25	By Cash	1.00	
Dec 30	To Cash		1.00
Total		343.00	343.00

Jong Sing Po -8-

Number	Name	Date	Location
12306		Aug. 16	Kushan, on the right side of the temple,
12307		"	" on the hillside
12308		"	" "
12309		"	" 12-13ft
12310		"	" "
12311		"	" on the damp place
12312		"	" "
12313		"	" on the grassy ground
12314		"	" "
12315		"	" 8-9ft
12316	Vine	"	"
12317	Vine	"	"
12318		"	" on the grassy hillside
12319		"	" near the water
12320		"	" "
12321		"	" near the water
12322		"	" "
12323		"	" "
12324		"	" in the valley
12325		"	" "
12326		"	" "
12327		Aug. 17	" on the hillside
12328		"	" on the grassy ground
12329		"	" "
12330		"	" "
12331		"	" "
12332		"	" "
12333		"	" "
12334		"	" on the uncultivated field
12335		"	" "
12336		"	" "
12337		"	" "
12338		"	" on the rocky hillside
12339		"	" "
12340		"	" "
12341		"	" "
12342		"	" on the grassy hillside
12343		"	" on the uncultivated field
12344		Aug. 18	" on the hillside
12345		"	" on the grassy ground
12346		"	" 7-8ft
12347		"	" "
12348		"	" on the grassy hillside
12349		"	" "
12350		"	" "

Item	Description	Quantity	Unit Price	Total
1	...	...	...	...
2	...	...	...	...
3	...	...	...	...
4	...	...	...	...
5	...	...	...	...
6	...	...	...	...
7	...	...	...	...
8	...	...	...	...
9	...	...	...	...
10	...	...	...	...
11	...	...	...	...
12	...	...	...	...
13	...	...	...	...
14	...	...	...	...
15	...	...	...	...
16	...	...	...	...
17	...	...	...	...
18	...	...	...	...
19	...	...	...	...
20	...	...	...	...
21	...	...	...	...
22	...	...	...	...
23	...	...	...	...
24	...	...	...	...
25	...	...	...	...
26	...	...	...	...
27	...	...	...	...
28	...	...	...	...
29	...	...	...	...
30	...	...	...	...
31	...	...	...	...
32	...	...	...	...
33	...	...	...	...
34	...	...	...	...
35	...	...	...	...
36	...	...	...	...
37	...	...	...	...
38	...	...	...	...
39	...	...	...	...
40	...	...	...	...
41	...	...	...	...
42	...	...	...	...
43	...	...	...	...
44	...	...	...	...
45	...	...	...	...
46	...	...	...	...
47	...	...	...	...
48	...	...	...	...
49	...	...	...	...
50	...	...	...	...
51	...	...	...	...
52	...	...	...	...
53	...	...	...	...
54	...	...	...	...
55	...	...	...	...
56	...	...	...	...
57	...	...	...	...
58	...	...	...	...
59	...	...	...	...
60	...	...	...	...
61	...	...	...	...
62	...	...	...	...
63	...	...	...	...
64	...	...	...	...
65	...	...	...	...
66	...	...	...	...
67	...	...	...	...
68	...	...	...	...
69	...	...	...	...
70	...	...	...	...
71	...	...	...	...
72	...	...	...	...
73	...	...	...	...
74	...	...	...	...
75	...	...	...	...
76	...	...	...	...
77	...	...	...	...
78	...	...	...	...
79	...	...	...	...
80	...	...	...	...
81	...	...	...	...
82	...	...	...	...
83	...	...	...	...
84	...	...	...	...
85	...	...	...	...
86	...	...	...	...
87	...	...	...	...
88	...	...	...	...
89	...	...	...	...
90	...	...	...	...
91	...	...	...	...
92	...	...	...	...
93	...	...	...	...
94	...	...	...	...
95	...	...	...	...
96	...	...	...	...
97	...	...	...	...
98	...	...	...	...
99	...	...	...	...
100	...	...	...	...

Number	Date	Location
12351	Aug. 18	on the grassy hillside
12352	"	on the same place
12353	"	near the valley
12354	"	"
12355	"	on the grassy ground
12356	"	Vine on the grassy hillside
12357	"	"
12358	"	Vine "
12359	"	"
12360	"	"
12361	"	on the hillside
12362	"	"
12363	Aug. 19	on the uncultivated field
12364	"	"
12365	"	"
12366	"	on the grassy ground
12367	"	"
12368	"	"
12369	"	"
12370	"	back of the temple
12371	"	"
12372	"	Vine "
12373	"	on the hillside
12374	"	"
12375	"	"
12376	"	in the valley
12377	"	Vine "
12378	"	vine "
12379	"	on the ground
12380	"	" 7-8 ft
12381	Aug. 20	on the rock
12382	"	on the rocky hillside
12383	"	"
12384	"	"
12385	"	"
12386	"	"
12387	"	on the grassy ground
12388	"	"
12389	"	"
12390	"	" 8-9 ft
12391	"	in the valley
12392	"	"
12393	"	"
12394	"	"
12395	"	"

Account of the

of the

No.	Name	Age
1	John Smith	25
2	James Brown	30
3	William Jones	28
4	Robert Taylor	35
5	Thomas White	22
6	Richard Black	32
7	Henry Green	27
8	George Grey	38
9	Edward Hall	24
10	Thomas King	33
11	John Lee	29
12	James Miller	31
13	William Moore	26
14	Robert Parker	34
15	Thomas Reed	23
16	Richard Scott	36
17	Henry Walker	28
18	George Young	37
19	Edward Adams	25
20	Thomas Baker	32
21	John Clark	27
22	James Evans	30
23	William Fisher	26
24	Robert Grant	34
25	Thomas Hill	23
26	Richard King	35
27	Henry Lamb	28
28	George Martin	38
29	Edward Nelson	24
30	Thomas Owen	33
31	John Phillips	29
32	James Price	31
33	William Quinn	26
34	Robert Ross	34
35	Thomas Stone	23
36	Richard Taylor	36
37	Henry Walker	28
38	George Young	37
39	Edward Adams	25
40	Thomas Baker	32
41	John Clark	27
42	James Evans	30
43	William Fisher	26
44	Robert Grant	34
45	Thomas Hill	23
46	Richard King	35
47	Henry Lamb	28
48	George Martin	38
49	Edward Nelson	24
50	Thomas Owen	33

Uong Sing Fo -10-

Number	Name	Date	Location
12396		Aug. 21	Kushan, in the valley
12397		"	"
12398		"	on the left side of the temple
12399		"	"
12400		"	"
12401		"	in the damp place
12402		"	"
12403	Vine	"	"
12404		"	11-12 or 14 ft
12405		"	near a garden
12406		"	"
12407		"	uncultivated field
12408		"	on the hillside 5-6ft
12409		"	"
12410		"	"
12411		"	on the grassy ground
12412		"	8-9ft
12413	Vine	"	"
12414		Aug 22	in the wooded hillside near the monastery
12415		"	"
12416		"	"
12417		"	on the hillside
12418		"	"
12419		"	"
12420		"	"
12421		"	back of the temple
12422		"	on the grassy ground
12423		"	"
12424		"	on the hillside
12425		"	on the rocky hillside
12426		"	"
12427		"	"
12428		"	"
12429		"	"
12430		"	"
12431		Aug 24	in the valley
12432		"	"
12433		"	"
12434		"	"
12435		"	"

Page 12 of 15

Account Name Balance

1987-01-01 1000.00

1987-01-15 1000.00

1987-01-31 1000.00

1987-02-15 1000.00

1987-02-28 1000.00

1987-03-15 1000.00

1987-03-31 1000.00

1987-04-15 1000.00

1987-04-30 1000.00

1987-05-15 1000.00

1987-05-31 1000.00

1987-06-15 1000.00

1987-06-30 1000.00

1987-07-15 1000.00

1987-07-31 1000.00

1987-08-15 1000.00

1987-08-31 1000.00

1987-09-15 1000.00

1987-09-30 1000.00

1987-10-15 1000.00

1987-10-31 1000.00



Table of Contents

Page	Chapter	Section
1	I	Introduction
15	II	General Principles
30	III	Classification
45	IV	Properties
60	V	Uses
75	VI	Preparation
90	VII	Analysis
105	VIII	Synthesis
120	IX	Applications
135	X	Conclusions
150	XI	References
165	XII	Index





STATE OF TEXAS

COUNTY OF \_\_\_\_\_

Faint, illegible text and lines, possibly a form or document, including a signature line at the bottom right.

Blanketing (to -12-)


Year	Blanketing	...	...
1907			
1908			
1909			
1910			
1911			
1912			
1913			
1914			
1915			
1916			
1917			
1918			
1919			
1920			
1921			
1922			
1923			
1924			
1925			
1926			
1927			
1928			
1929			
1930			
1931			
1932			
1933			
1934			
1935			
1936			
1937			
1938			
1939			
1940			
1941			
1942			
1943			
1944			
1945			
1946			
1947			
1948			
1949			
1950			
1951			
1952			
1953			
1954			
1955			
1956			
1957			
1958			
1959			
1960			
1961			
1962			
1963			
1964			
1965			
1966			
1967			
1968			
1969			
1970			
1971			
1972			
1973			
1974			
1975			
1976			
1977			
1978			
1979			
1980			
1981			
1982			
1983			
1984			
1985			
1986			
1987			
1988			
1989			
1990			
1991			
1992			
1993			
1994			
1995			
1996			
1997			
1998			
1999			
2000			
2001			
2002			
2003			
2004			
2005			
2006			
2007			
2008			
2009			
2010			
2011			
2012			
2013			
2014			
2015			
2016			
2017			
2018			
2019			
2020			
2021			
2022			
2023			
2024			
2025			
2026			
2027			
2028			
2029			
2030			

Table 1

Year	1950	1951	1952	1953	1954	1955	1956	1957	1958	1959	1960
Population	100	105	110	115	120	125	130	135	140	145	150
Area	100	100	100	100	100	100	100	100	100	100	100
Production	100	105	110	115	120	125	130	135	140	145	150
Consumption	100	105	110	115	120	125	130	135	140	145	150
Exports	100	105	110	115	120	125	130	135	140	145	150
Imports	100	105	110	115	120	125	130	135	140	145	150
Balance of Trade	100	105	110	115	120	125	130	135	140	145	150
Government Expenditure	100	105	110	115	120	125	130	135	140	145	150
Government Revenue	100	105	110	115	120	125	130	135	140	145	150
Private Investment	100	105	110	115	120	125	130	135	140	145	150
Private Consumption	100	105	110	115	120	125	130	135	140	145	150
Public Investment	100	105	110	115	120	125	130	135	140	145	150
Public Consumption	100	105	110	115	120	125	130	135	140	145	150
Net Exports	100	105	110	115	120	125	130	135	140	145	150
Net Imports	100	105	110	115	120	125	130	135	140	145	150
Net Government Expenditure	100	105	110	115	120	125	130	135	140	145	150
Net Government Revenue	100	105	110	115	120	125	130	135	140	145	150
Net Private Investment	100	105	110	115	120	125	130	135	140	145	150
Net Private Consumption	100	105	110	115	120	125	130	135	140	145	150
Net Public Investment	100	105	110	115	120	125	130	135	140	145	150
Net Public Consumption	100	105	110	115	120	125	130	135	140	145	150

Accounting 101-101

Account	Debit	Credit
1100 V.L.A.O.		
1101 "		
1102 "		
1103 "		
1104 "		
1105 "		
1106 "		
1107 "		
1108 "		
1109 "		
1110 "		
1111 "		
1112 "		
1113 "		
1114 "		
1115 "		
1116 "		
1117 "		
1118 "		
1119 "		
1120 "		
1121 "		
1122 "		
1123 "		
1124 "		
1125 "		
1126 "		
1127 "		
1128 "		
1129 "		
1130 "		
1131 "		
1132 "		
1133 "		
1134 "		
1135 "		
1136 "		
1137 "		
1138 "		
1139 "		
1140 "		
1141 "		
1142 "		
1143 "		
1144 "		
1145 "		
1146 "		
1147 "		
1148 "		
1149 "		
1150 "		
1151 "		
1152 "		
1153 "		
1154 "		
1155 "		
1156 "		
1157 "		
1158 "		
1159 "		
1160 "		
1161 "		
1162 "		
1163 "		
1164 "		
1165 "		
1166 "		
1167 "		
1168 "		
1169 "		
1170 "		
1171 "		
1172 "		
1173 "		
1174 "		
1175 "		
1176 "		
1177 "		
1178 "		
1179 "		
1180 "		
1181 "		
1182 "		
1183 "		
1184 "		
1185 "		
1186 "		
1187 "		
1188 "		
1189 "		
1190 "		
1191 "		
1192 "		
1193 "		
1194 "		
1195 "		
1196 "		
1197 "		
1198 "		
1199 "		
1200 "		
1201 "		
1202 "		
1203 "		
1204 "		
1205 "		
1206 "		
1207 "		
1208 "		
1209 "		
1210 "		
1211 "		
1212 "		
1213 "		
1214 "		
1215 "		
1216 "		
1217 "		
1218 "		
1219 "		
1220 "		
1221 "		
1222 "		
1223 "		
1224 "		
1225 "		
1226 "		
1227 "		
1228 "		
1229 "		
1230 "		
1231 "		
1232 "		
1233 "		
1234 "		
1235 "		
1236 "		
1237 "		
1238 "		
1239 "		
1240 "		
1241 "		
1242 "		
1243 "		
1244 "		
1245 "		
1246 "		
1247 "		
1248 "		
1249 "		
1250 "		
1251 "		
1252 "		
1253 "		
1254 "		
1255 "		
1256 "		
1257 "		
1258 "		
1259 "		
1260 "		
1261 "		
1262 "		
1263 "		
1264 "		
1265 "		
1266 "		
1267 "		
1268 "		
1269 "		
1270 "		
1271 "		
1272 "		
1273 "		
1274 "		
1275 "		
1276 "		
1277 "		
1278 "		
1279 "		
1280 "		
1281 "		
1282 "		
1283 "		
1284 "		
1285 "		
1286 "		
1287 "		
1288 "		
1289 "		
1290 "		
1291 "		
1292 "		
1293 "		
1294 "		
1295 "		
1296 "		
1297 "		
1298 "		
1299 "		
1300 "		





Uong Slog Po -15-

Number	Name	Date	Location
12625		Sept. 10	Phong Suong Mang, on the rocky hillside
12627		"	"
12628		"	"
12629		"	"
12630		"	"
12631		"	"
12632		"	"
12633		"	on the grassy hillside
12634		"	"
12635		"	"
12636		"	"
12637		"	"
12638		"	"
12639		Sept. 11	"
12640		"	"
12641		"	on the grassy ground
12642		"	"
12643		"	"
12644		"	"
12645		"	"
12646		"	"
12647		"	on the grassy hillside
12648		"	"
12649		"	"
12650		"	"
12651		"	"
12652		"	"
12653		"	"
12654		"	"
12655		"	"
12656		"	"
12657		Sept. 13	in the wooded hillside
12658		"	near the monastery
12659		"	7-8ft
12660		"	"
12661		"	"
12662		"	in a damp place
12663		"	6-7ft
12664	Vine	"	"
12665		"	"
12666		"	"
12667		"	"
12668		"	in a damp hillside
12669		"	"
12670	Vine	"	"

minutes after noon

Time	Location	Remarks
11:00	at the ...	...
11:05	at the ...	...
11:10	at the ...	...
11:15	at the ...	...
11:20	at the ...	...
11:25	at the ...	...
11:30	at the ...	...
11:35	at the ...	...
11:40	at the ...	...
11:45	at the ...	...
11:50	at the ...	...
11:55	at the ...	...
12:00	at the ...	...
12:05	at the ...	...
12:10	at the ...	...
12:15	at the ...	...
12:20	at the ...	...
12:25	at the ...	...
12:30	at the ...	...
12:35	at the ...	...
12:40	at the ...	...
12:45	at the ...	...
12:50	at the ...	...
12:55	at the ...	...
1:00	at the ...	...
1:05	at the ...	...
1:10	at the ...	...
1:15	at the ...	...
1:20	at the ...	...
1:25	at the ...	...
1:30	at the ...	...
1:35	at the ...	...
1:40	at the ...	...
1:45	at the ...	...
1:50	at the ...	...
1:55	at the ...	...
2:00	at the ...	...
2:05	at the ...	...
2:10	at the ...	...
2:15	at the ...	...
2:20	at the ...	...
2:25	at the ...	...
2:30	at the ...	...
2:35	at the ...	...
2:40	at the ...	...
2:45	at the ...	...
2:50	at the ...	...
2:55	at the ...	...
3:00	at the ...	...
3:05	at the ...	...
3:10	at the ...	...
3:15	at the ...	...
3:20	at the ...	...
3:25	at the ...	...
3:30	at the ...	...
3:35	at the ...	...
3:40	at the ...	...
3:45	at the ...	...
3:50	at the ...	...
3:55	at the ...	...
4:00	at the ...	...
4:05	at the ...	...
4:10	at the ...	...
4:15	at the ...	...
4:20	at the ...	...
4:25	at the ...	...
4:30	at the ...	...
4:35	at the ...	...
4:40	at the ...	...
4:45	at the ...	...
4:50	at the ...	...
4:55	at the ...	...
5:00	at the ...	...

Year	Month	Day	Event
1870	Jan	1	...
1870	Jan	2	...
1870	Jan	3	...
1870	Jan	4	...
1870	Jan	5	...
1870	Jan	6	...
1870	Jan	7	...
1870	Jan	8	...
1870	Jan	9	...
1870	Jan	10	...
1870	Jan	11	...
1870	Jan	12	...
1870	Jan	13	...
1870	Jan	14	...
1870	Jan	15	...
1870	Jan	16	...
1870	Jan	17	...
1870	Jan	18	...
1870	Jan	19	...
1870	Jan	20	...
1870	Jan	21	...
1870	Jan	22	...
1870	Jan	23	...
1870	Jan	24	...
1870	Jan	25	...
1870	Jan	26	...
1870	Jan	27	...
1870	Jan	28	...
1870	Jan	29	...
1870	Jan	30	...
1870	Jan	31	...
1870	Feb	1	...
1870	Feb	2	...
1870	Feb	3	...
1870	Feb	4	...
1870	Feb	5	...
1870	Feb	6	...
1870	Feb	7	...
1870	Feb	8	...
1870	Feb	9	...
1870	Feb	10	...
1870	Feb	11	...
1870	Feb	12	...
1870	Feb	13	...
1870	Feb	14	...
1870	Feb	15	...
1870	Feb	16	...
1870	Feb	17	...
1870	Feb	18	...
1870	Feb	19	...
1870	Feb	20	...
1870	Feb	21	...
1870	Feb	22	...
1870	Feb	23	...
1870	Feb	24	...
1870	Feb	25	...
1870	Feb	26	...
1870	Feb	27	...
1870	Feb	28	...
1870	Feb	29	...
1870	Mar	1	...
1870	Mar	2	...
1870	Mar	3	...
1870	Mar	4	...
1870	Mar	5	...
1870	Mar	6	...
1870	Mar	7	...
1870	Mar	8	...
1870	Mar	9	...
1870	Mar	10	...
1870	Mar	11	...
1870	Mar	12	...
1870	Mar	13	...
1870	Mar	14	...
1870	Mar	15	...
1870	Mar	16	...
1870	Mar	17	...
1870	Mar	18	...
1870	Mar	19	...
1870	Mar	20	...
1870	Mar	21	...
1870	Mar	22	...
1870	Mar	23	...
1870	Mar	24	...
1870	Mar	25	...
1870	Mar	26	...
1870	Mar	27	...
1870	Mar	28	...
1870	Mar	29	...
1870	Mar	30	...
1870	Mar	31	...
1870	Apr	1	...
1870	Apr	2	...
1870	Apr	3	...
1870	Apr	4	...
1870	Apr	5	...
1870	Apr	6	...
1870	Apr	7	...
1870	Apr	8	...
1870	Apr	9	...
1870	Apr	10	...
1870	Apr	11	...
1870	Apr	12	...
1870	Apr	13	...
1870	Apr	14	...
1870	Apr	15	...
1870	Apr	16	...
1870	Apr	17	...
1870	Apr	18	...
1870	Apr	19	...
1870	Apr	20	...
1870	Apr	21	...
1870	Apr	22	...
1870	Apr	23	...
1870	Apr	24	...
1870	Apr	25	...
1870	Apr	26	...
1870	Apr	27	...
1870	Apr	28	...
1870	Apr	29	...
1870	Apr	30	...
1870	Apr	30	...

THE UNIVERSITY OF CHICAGO

RECEIVED

*[Faint, illegible text and markings, possibly bleed-through from the reverse side of the page.]*

Uong Sing Po -17-

Number	Name	Date	Location
12716		Sept. 16	Huong Cuong Mang, on the grassy hillside
12717		"	"
12718		"	"
12719		"	"
12720		"	"
12721		"	near a garden
12722		"	"
12723		"	"
12724		"	in a crack of a tile roof
12725		"	"
12726		"	"
12727		"	on a hillside
12728		"	"
12729		"	" 8-9ft
12730		"	"
12731		Sept. 17	back of the temple
12732		"	"
12733		"	on the road side
12734		"	"
12735		"	on a damp place
12736		"	"
12737		"	6-7ft
12738		"	"
12739		"	"
12740		"	"
12741		"	on a grassy place
12742		"	"
12743		"	"
12744	Vine	"	"
12745		"	on a old wall
12746	Vine	"	"
12745		"	"
12746		"	"
12747		"	on the grassy hillside
12748		"	"
12749		"	"
12750		"	"
12751		"	"
12752		"	"
12753		"	"
12754		Sept. 18	on the rocky hillside
12755		"	"
12756		"	"
12757		"	"
12758		"	"
12759		"	"
12760		"	"

Date	Time	Location	Remarks
1947	0800	Boys' Life Training Camp, near Cayman Islands	
1947	0810	"	
1947	0820	"	
1947	0830	"	
1947	0840	Boys' Life Training Camp, near Cayman Islands	
1947	0850	"	
1947	0900	"	
1947	0910	Boys' Life Training Camp, near Cayman Islands	
1947	0920	"	
1947	0930	"	
1947	0940	Boys' Life Training Camp, near Cayman Islands	
1947	0950	"	
1947	1000	"	
1947	1010	Boys' Life Training Camp, near Cayman Islands	
1947	1020	"	
1947	1030	"	
1947	1040	Boys' Life Training Camp, near Cayman Islands	
1947	1050	"	
1947	1100	"	
1947	1110	Boys' Life Training Camp, near Cayman Islands	
1947	1120	"	
1947	1130	"	
1947	1140	Boys' Life Training Camp, near Cayman Islands	
1947	1150	"	
1947	1200	"	
1947	1210	Boys' Life Training Camp, near Cayman Islands	
1947	1220	"	
1947	1230	"	
1947	1240	Boys' Life Training Camp, near Cayman Islands	
1947	1250	"	
1947	1300	"	
1947	1310	Boys' Life Training Camp, near Cayman Islands	
1947	1320	"	
1947	1330	"	
1947	1340	Boys' Life Training Camp, near Cayman Islands	
1947	1350	"	
1947	1400	"	
1947	1410	Boys' Life Training Camp, near Cayman Islands	
1947	1420	"	
1947	1430	"	
1947	1440	Boys' Life Training Camp, near Cayman Islands	
1947	1450	"	
1947	1500	"	
1947	1510	Boys' Life Training Camp, near Cayman Islands	
1947	1520	"	
1947	1530	"	
1947	1540	Boys' Life Training Camp, near Cayman Islands	
1947	1550	"	
1947	1600	"	
1947	1610	Boys' Life Training Camp, near Cayman Islands	
1947	1620	"	
1947	1630	"	
1947	1640	Boys' Life Training Camp, near Cayman Islands	
1947	1650	"	
1947	1700	"	
1947	1710	Boys' Life Training Camp, near Cayman Islands	
1947	1720	"	
1947	1730	"	
1947	1740	Boys' Life Training Camp, near Cayman Islands	
1947	1750	"	
1947	1800	"	
1947	1810	Boys' Life Training Camp, near Cayman Islands	
1947	1820	"	
1947	1830	"	
1947	1840	Boys' Life Training Camp, near Cayman Islands	
1947	1850	"	
1947	1900	"	
1947	1910	Boys' Life Training Camp, near Cayman Islands	
1947	1920	"	
1947	1930	"	
1947	1940	Boys' Life Training Camp, near Cayman Islands	
1947	1950	"	
1947	2000	"	
1947	2010	Boys' Life Training Camp, near Cayman Islands	
1947	2020	"	
1947	2030	"	
1947	2040	Boys' Life Training Camp, near Cayman Islands	
1947	2050	"	
1947	2100	"	
1947	2110	Boys' Life Training Camp, near Cayman Islands	
1947	2120	"	
1947	2130	"	
1947	2140	Boys' Life Training Camp, near Cayman Islands	
1947	2150	"	
1947	2200	"	
1947	2210	Boys' Life Training Camp, near Cayman Islands	
1947	2220	"	
1947	2230	"	
1947	2240	Boys' Life Training Camp, near Cayman Islands	
1947	2250	"	
1947	2300	"	
1947	2310	Boys' Life Training Camp, near Cayman Islands	
1947	2320	"	
1947	2330	"	
1947	2340	Boys' Life Training Camp, near Cayman Islands	
1947	2350	"	

Number	Date	Location
12761	Sept. 18	in the valley
12762		
12763		on the hillside
12764		
12765		on the
12766		
12767		
12768	Oct. 10	on the
12769	"	"
12770	"	"
12771	"	"
12772	"	"
12773		upon
12774		
12775		on the
12776		
12777		
12778		
12779		
12780		
12781		on the hillside
12782		
12783		
12784	Oct. 11	on the
12785		
12786		
12787		on a
12788		place
12789		"
12790		"
12791		
12792		on
12793		
12794		in the valley,
12795		
12796		11-10-18
12797		
12798		on the hillside
12799		
12800		
12801	Oct. 11	on the
12802		
12803		
12804		on the
12805		

MEMORANDUM

TO : [Illegible]

FROM : [Illegible]

SUBJECT : [Illegible]

[Illegible text follows in several paragraphs, including phrases like "The purpose of this memorandum is to", "It is recommended that", and "Very truly yours,"]



NUMBER	DATE	LOCATION
1806	10-11-31	...
1807	"	"
1808	"	"
1809	"	"
1810	"	"
1811	"	"
1812	"	"
1813	"	"
1814	10-11-31	...
1815	"	"
1816	"	"
1817	"	"
1818	"	"
1819	"	"
1820	"	"
1821	"	"
1822	"	"
1823	"	"
1824	"	"
1825	"	"
1826	"	"
1827	10-11-31	...
1828	"	"
1829	"	"
1830	"	"
1831	"	"
1832	"	"
1833	"	"
1834	"	"
1835	"	"
1836	"	"
1837	"	"
1838	"	"
1839	"	"
1840	"	"
1841	"	"
1842	"	"
1843	"	"
1844	"	"
1845	"	"
1846	"	"
1847	"	"
1848	"	"
1849	"	"
1850	"	"

THE UNIVERSITY OF CHICAGO  
LIBRARY

THE UNIVERSITY OF CHICAGO  
LIBRARY

THE UNIVERSITY OF CHICAGO  
LIBRARY

THE UNIVERSITY OF CHICAGO  
LIBRARY



Plants Collected

by

Fong Liu Ging.

Feb. 23rd. to May 17th, 1927

University and Vicinity

Huong - Guong -

Foochow and Vicinity

Kushan Monastery

Moui Hua and Dionelok

Ling Siok, Hok -

Rate Date Location

13001	Feb. 23	Hill near University	Grassy hillside.	Dry place.
13002	"	"	"	"
13003	"	"	Rock side	"
13004	"	"	"	"
13005	"	"	"	"
13006	"	"	"	"
13007	"	"	"	"
13008	"	"	Woody hillside	11 or 12 ft. high.
13009	"	"	"	"
13010	"	"	"	"
13011	"	"	Grassy place	"
13012	"	"	"	"
13013	"	"	"	"
13014	"	"	Garden side	Swampy
13015	"	"	"	"
13016	"	"	"	"
13017	"	"	"	"
13018	"	"	"	"
13019	"	"	"	"
13020	"	"	"	"
13021	"	"	Garden	"
13022	"	"	Woody hillside	Dry place
13023	"	"	"	8 ft. high
13024	"	"	"	11 ft. high
13025	"	"	"	"

菜頭花 油菜花



Name	Date	Location
13066	Mar. 1	Hui Chi--Temple side-Dry Place.
13067	"	" " " " " "
13068	"	" " " " " "
13069	"	" " " " " " --Garden near House side.
13070	"	" " " " " " --Swampy Place.
13071	"	" " " " " " " "
13072	"	2---Lower Hui Chi-Garden near hill side.
13073	"	Snake head Hill -Swampy Place.
13074	"	" 会歧下蛇頭山 " "
13075	"	" " " " " " --Hillside. Misc. Woody Place.
13076	"	" " " " " " ---Dry Place.
13077	"	" " " " " " " "
13078	"	" " " " " " " "
13079	"	" " " " " " " "
13080	"	" " " " " " " "
13081	"	" " " " " " " "
13082	"	" " " " " " " "
13083	"	4---Kushan Monastery, Stone Boat Rock. 石船岩
		--Tree near Stream side
		---Dry Place.
13084	"	" " " " " " " "
13085	"	" " " " " " " "-7 or 8 ft.
13086	"	" " " " " " " " high. "
13087	"	" " " " " " " "-4 ft. high.
13088	"	" " " " " " " "-7 or 8 ft.
13089	"	" " " " " " " "-12 or 13 feet.
13090	"	" " " " " " " "
13091	"	" " " " " " " "
13092	"	" " " " " " " "
13093	"	" " " " " " " "-7 or 8 ft.
13094	"	" " " " " " " "
13095	"	" " " " " " " "
13096	"	" " " " " " " "
13097	"	" " " " " " " "
13098	"	" " " " " " " "
13099	"	" " " " " " " "
13100	"	" " " " " " " "
13101	"	" " " " " " " "
13102	"	" " " " " " " "-16 or 17 feet
13103	"	" " " " " " " " feet
13104	"	" " " " " " " "-11 feet

LOCATION

DATE

TIME

13086		
13087		
13088		
13089		
13090		
13091		
13092		
13093		
13094		
13095		
13096		
13097		
13098		
13099		
13100		
13101		
13102		
13103		
13104		
13105		
13106		
13107		
13108		
13109		
13110		
13111		
13112		
13113		
13114		
13115		
13116		
13117		
13118		
13119		
13120		
13121		
13122		
13123		
13124		
13125		
13126		
13127		
13128		
13129		
13130		
13131		
13132		
13133		
13134		
13135		
13136		
13137		
13138		
13139		
13140		
13141		
13142		
13143		
13144		
13145		
13146		
13147		
13148		
13149		
13150		
13151		
13152		
13153		
13154		
13155		
13156		
13157		
13158		
13159		
13160		
13161		
13162		
13163		
13164		
13165		
13166		
13167		
13168		
13169		
13170		
13171		
13172		
13173		
13174		
13175		
13176		
13177		
13178		
13179		
13180		
13181		
13182		
13183		
13184		
13185		
13186		
13187		
13188		
13189		
13190		
13191		
13192		
13193		
13194		
13195		
13196		
13197		
13198		
13199		
13200		

山原野不地一全

山原野

13101  
13102  
13103  
13104  
13105  
13106  
13107  
13108  
13109  
13110  
13111  
13112  
13113  
13114  
13115  
13116  
13117  
13118  
13119  
13120  
13121  
13122  
13123  
13124  
13125  
13126  
13127  
13128  
13129  
13130  
13131  
13132  
13133  
13134  
13135  
13136  
13137  
13138  
13139  
13140  
13141  
13142  
13143  
13144  
13145  
13146  
13147  
13148  
13149  
13150  
13151  
13152  
13153  
13154  
13155  
13156  
13157  
13158  
13159  
13160  
13161  
13162  
13163  
13164  
13165  
13166  
13167  
13168  
13169  
13170  
13171  
13172  
13173  
13174  
13175  
13176  
13177  
13178  
13179  
13180  
13181  
13182  
13183  
13184  
13185  
13186  
13187  
13188  
13189  
13190  
13191  
13192  
13193  
13194  
13195  
13196  
13197  
13198  
13199  
13200

13101  
13102  
13103  
13104  
13105  
13106  
13107  
13108  
13109  
13110  
13111  
13112  
13113  
13114  
13115  
13116  
13117  
13118  
13119  
13120  
13121  
13122  
13123  
13124  
13125  
13126  
13127  
13128  
13129  
13130  
13131  
13132  
13133  
13134  
13135  
13136  
13137  
13138  
13139  
13140  
13141  
13142  
13143  
13144  
13145  
13146  
13147  
13148  
13149  
13150  
13151  
13152  
13153  
13154  
13155  
13156  
13157  
13158  
13159  
13160  
13161  
13162  
13163  
13164  
13165  
13166  
13167  
13168  
13169  
13170  
13171  
13172  
13173  
13174  
13175  
13176  
13177  
13178  
13179  
13180  
13181  
13182  
13183  
13184  
13185  
13186  
13187  
13188  
13189  
13190  
13191  
13192  
13193  
13194  
13195  
13196  
13197  
13198  
13199  
13200

Name	Date	Location	Kang-mung
13105	Mal.	---Kiaman Embassy, Stone Boat Rock.	
		---Tree near Stream side.	
13106	"	7--Kan Mon ( 坎門 )	---Dry Place. 11 feet.
13107	"	"	---8 ft. high.
13108	"	"	"
13109	"	"	"
13110	"	"	"
13111	"	"	"
13112	"	"	"
13113	"	"	"
13114	"	"	"
13115	"	"	"
13116	"	"	"
13117	"	"	"
13118	"	"	"
13119	"	"	---12 feet.
13120	"	"	"
13121	"	---Stream side	---Dry Place.
13122	"	"	"
13123	"	"	"
13124	"	"	"
13125	"	"	"
13126	"	"	"
13127	"	"	"
13128	"	"	"
13129	"	"	"
13130	"	"	"
13131	"	"	"
13132	"	"	"
13133	"	"	"
13134	"	"	---Dry Place.
13135	"	"	"
13136	"	"	"
13137	"	"	"
13138	"	"	"
13139	"	"	---8 ft.
13140	"	"	---Planted by man in edge side.
13141	"	9--Kiaman along Gie Hill 古山上坎山	"
13142	"	"	"
13143	"	"	" -11 or 12 ft.
13144	"	"	"
13145	"	"	" -6 ft.
13146	"	"	" -20 ft. high.
13147	"	"	"
13148	"	"	---Misc. Woody hillsides. ---Dry Place.



Date      Location

Date	Location
12103	
12104	
12105	
12106	
12107	
12108	
12109	
12110	
12111	
12112	
12113	
12114	
12115	
12116	
12117	
12118	
12119	
12120	
12121	
12122	
12123	
12124	
12125	
12126	
12127	
12128	
12129	
12130	
12131	
12132	
12133	
12134	
12135	
12136	
12137	
12138	
12139	
12140	
12141	
12142	
12143	
12144	
12145	
12146	
12147	
12148	
12149	
12150	

- DAY 15 -

Name	Date	Location
13149	Ver. 9	Kuchan Siong Gie Hill -Misc. Woody hillside. -Dry Place.
13150	"	" " " "
13151	"	" " " "
13152	"	" " " "
13153	"	" " " "
13154	"	" " " "
13155	"	" " " "
13156	"	" " " Golden Hillside. -Swampy Place.
13157	"	" " " "
13158	"	19--Road along Huang-guong Temple 方廣寺下边路边 -Misc. Woody hillside. -Dry Place.
13159	"	" " " "
13160	"	" " " "
13161	"	" " " "
13162	"	" " " "
13163	"	" " " " -8 ft. high
13164	"	" " " " "
13165	"	" " " " "
13166	"	" " " " -11 ft.
13167	"	" " " " "
13168	"	" " " " -6 ft.
13169	"	" " " " "
13170	"	" " " " "
13171	"	" " " " "
13172	"	" " " " "
13173	"	" " " " "
13174	"	" " " " -Swampy Place.
13175	"	" " " " "
13176	"	" " " " "
13177	"	" " " " -Dry Place -9 ft.
13178	"	" " " " -13 ft.
13179	"	" " " " "
13180	"	" " " " "
13181	"	" " " " -9 ft.
13182	"	" " " " "
13183	"	" " " " -10 ft.
13184	"	" " " " "
13185	"	" " " " "
13186	"	" " " " "
13187	"	" " " " "

3--Kubbe...  
-Sung...  
-Dry...

1000000

...

1000000  
1000000  
1000000  
1000000  
1000000  
1000000  
1000000

7--O...  
-Sung...

1000000  
1000000

14--B...  
-Sung...

1000000  
1000000

14--B...  
-Dry...

1000000

...

1000000  
1000000  
1000000  
1000000  
1000000

...

1000000  
1000000  
1000000  
1000000  
1000000  
1000000  
1000000

...

1000000  
1000000  
1000000  
1000000  
1000000  
1000000  
1000000

...

1000000  
1000000  
1000000  
1000000  
1000000  
1000000  
1000000

...

1000000  
1000000  
1000000  
1000000  
1000000  
1000000  
1000000

...

1000000  
1000000  
1000000  
1000000  
1000000  
1000000  
1000000

...

1000000  
1000000  
1000000  
1000000  
1000000  
1000000  
1000000

...

1000000  
1000000  
1000000  
1000000  
1000000  
1000000  
1000000

...

1000000  
1000000  
1000000  
1000000  
1000000  
1000000  
1000000

...

1000000  
1000000  
1000000  
1000000  
1000000  
1000000  
1000000

...

1000000  
1000000  
1000000  
1000000  
1000000  
1000000  
1000000

...

1000000  
1000000  
1000000  
1000000  
1000000  
1000000  
1000000

Name	Date	Location
13188	Mar. 19	Road along Huang-guang Temple. -Misc. Woody hillside. -Dry Place.
13189	"	"
13190	"	"
13191	"	"
13192	"	"
13193	"	"
13194	"	" -8 ft.
13195	"	"
13196	"	" -4 ft.
13197	"	" -6 ft.
13198	"	"
13199	"	"
13200	"	20--Below Rock, Huang-guang Temple. -Tree side, Garden. -Dry Place.
13201	"	"
13202	"	"
13203	"	"
13204	"	"
13205	"	"
13206	"	"
13207	"	-Tree " -12 ft.
13208	"	"
13209	"	"
13210	"	"
13211	"	"
13212	"	"
13213	"	" -16 ft.
13214	"	"
13215	"	"
13216	"	"
13217	"	" -12 ft.
13218	"	"
13219	"	"
13220	"	"
13221	"	"
13222	"	"
13223	"	"
13224	"	"
13225	"	"
13226	"	"
13227	"	"

1918-1919

1918	1919	1920	1921	1922	1923	1924	1925	1926	1927	1928	1929	1930	1931	1932	1933	1934	1935	1936	1937	1938	1939	1940	1941	1942	1943	1944	1945	1946	1947	1948	1949	1950	1951	1952	1953	1954	1955	1956	1957	1958	1959	1960	1961	1962	1963	1964	1965	1966	1967	1968	1969	1970	1971	1972	1973	1974	1975	1976	1977	1978	1979	1980	1981	1982	1983	1984	1985	1986	1987	1988	1989	1990	1991	1992	1993	1994	1995	1996	1997	1998	1999	2000	2001	2002	2003	2004	2005	2006	2007	2008	2009	2010	2011	2012	2013	2014	2015	2016	2017	2018	2019	2020	2021	2022	2023	2024	2025	2026	2027	2028	2029	2030	2031	2032	2033	2034	2035	2036	2037	2038	2039	2040	2041	2042	2043	2044	2045	2046	2047	2048	2049	2050	2051	2052	2053	2054	2055	2056	2057	2058	2059	2060	2061	2062	2063	2064	2065	2066	2067	2068	2069	2070	2071	2072	2073	2074	2075	2076	2077	2078	2079	2080	2081	2082	2083	2084	2085	2086	2087	2088	2089	2090	2091	2092	2093	2094	2095	2096	2097	2098	2099	2100
------	------	------	------	------	------	------	------	------	------	------	------	------	------	------	------	------	------	------	------	------	------	------	------	------	------	------	------	------	------	------	------	------	------	------	------	------	------	------	------	------	------	------	------	------	------	------	------	------	------	------	------	------	------	------	------	------	------	------	------	------	------	------	------	------	------	------	------	------	------	------	------	------	------	------	------	------	------	------	------	------	------	------	------	------	------	------	------	------	------	------	------	------	------	------	------	------	------	------	------	------	------	------	------	------	------	------	------	------	------	------	------	------	------	------	------	------	------	------	------	------	------	------	------	------	------	------	------	------	------	------	------	------	------	------	------	------	------	------	------	------	------	------	------	------	------	------	------	------	------	------	------	------	------	------	------	------	------	------	------	------	------	------	------	------	------	------	------	------	------	------	------	------	------	------	------	------	------	------	------	------	------	------

1918-1919

1918	1919	1920	1921	1922	1923	1924	1925	1926	1927	1928	1929	1930	1931	1932	1933	1934	1935	1936	1937	1938	1939	1940	1941	1942	1943	1944	1945	1946	1947	1948	1949	1950	1951	1952	1953	1954	1955	1956	1957	1958	1959	1960	1961	1962	1963	1964	1965	1966	1967	1968	1969	1970	1971	1972	1973	1974	1975	1976	1977	1978	1979	1980	1981	1982	1983	1984	1985	1986	1987	1988	1989	1990	1991	1992	1993	1994	1995	1996	1997	1998	1999	2000	2001	2002	2003	2004	2005	2006	2007	2008	2009	2010	2011	2012	2013	2014	2015	2016	2017	2018	2019	2020	2021	2022	2023	2024	2025	2026	2027	2028	2029	2030	2031	2032	2033	2034	2035	2036	2037	2038	2039	2040	2041	2042	2043	2044	2045	2046	2047	2048	2049	2050	2051	2052	2053	2054	2055	2056	2057	2058	2059	2060	2061	2062	2063	2064	2065	2066	2067	2068	2069	2070	2071	2072	2073	2074	2075	2076	2077	2078	2079	2080	2081	2082	2083	2084	2085	2086	2087	2088	2089	2090	2091	2092	2093	2094	2095	2096	2097	2098	2099	2100
------	------	------	------	------	------	------	------	------	------	------	------	------	------	------	------	------	------	------	------	------	------	------	------	------	------	------	------	------	------	------	------	------	------	------	------	------	------	------	------	------	------	------	------	------	------	------	------	------	------	------	------	------	------	------	------	------	------	------	------	------	------	------	------	------	------	------	------	------	------	------	------	------	------	------	------	------	------	------	------	------	------	------	------	------	------	------	------	------	------	------	------	------	------	------	------	------	------	------	------	------	------	------	------	------	------	------	------	------	------	------	------	------	------	------	------	------	------	------	------	------	------	------	------	------	------	------	------	------	------	------	------	------	------	------	------	------	------	------	------	------	------	------	------	------	------	------	------	------	------	------	------	------	------	------	------	------	------	------	------	------	------	------	------	------	------	------	------	------	------	------	------	------	------	------	------	------	------	------	------	------	------	------

Name	Date	Location
13228	Mar. 20	Below Rock, Huang-guang Temple. -Tree.
13229	"	" " " " " " -Dry Place.
13230	"	" " " " " "
13231	"	" " " " " "
13232	"	" " " " " "
13233	"	" " " " " "
13234	"	" " " " " "
13235	"	" " " " " "
13236	"	" " " " " "
13237	"	" " " " " "
13238	"	22--Top Rock, Huang-guang Temple. -Tree. -Dry Place.
13239	"	" " " " " "
13240	"	" " " " " "
13241	"	" " " " " "
13242	"	" " " " " "
13243	"	" " " " " "
13244	"	" " " " " " -10 ft.
13245	"	" " " " " "
13246	"	" " " " " "
13247	"	" " " " " "
13248	"	" " " " " " -18 ft.
13249	"	" " " " " " -8 ft.
13250	"	" " " " " " -12 ft.
13251	"	" " " " " " -6 ft.
13252	"	" " " " " "
13253	"	" " " " " " -14 ft.
13254	"	" " " " " " - " ,Stream side.
13255	"	" " " " " " -Swampy Place.
13256	"	" " " " " "
13257	"	" " " " " "
13258	"	" " " " " " -Shady Place
13259	"	" " " " " "
13260	"	" " " " " "
13261	"	" " " " " "
13262	"	" " " " " "
13263	"	" " " " " "
13264	"	" " " " " " -Rock side -Dry Place.
13265	"	" " " " " "
13266	"	" " " " " "
13267	"	" " " " " "
13268	"	" " " " " "
13269	"	" " " " " " -Tree " " " -20 ft.
13270	"	" " " " " "
13271	"	" " " " " " -12 ft.

NAME	DATE	LOCATION
18828		50--Relief Book, Hume - (Hume)
18829		
18830		
18831		
18832		
18833		
18834		
18835		
18836		
18837		
18838		
18839		
18840		
18841		
18842		
18843		
18844		
18845		
18846		
18847		
18848		
18849		
18850		
18851		
18852		
18853		
18854		
18855		
18856		
18857		
18858		
18859		
18860		
18861		
18862		
18863		
18864		
18865		
18866		
18867		
18868		
18869		
18870		
18871		
18872		
18873		
18874		
18875		
18876		
18877		
18878		
18879		
18880		
18881		
18882		
18883		
18884		
18885		
18886		
18887		
18888		
18889		
18890		
18891		
18892		
18893		
18894		
18895		
18896		
18897		
18898		
18899		
18900		

Name	Date	Location
13272	Mar. 23	Top rock, Midland - Quong Temple.
13273	"	" " " " "
13274	"	" " " " "
13275	"	" " " " "
13276	" 24	Gu-liang, ( 高嶺牛巷鄉 ) -Misc. Woody hill side. -Dry Place.
13277	"	" " " " "
13278	"	" " " " "
13279	"	" " " " "
13280	"	" " " " " -20 ft. high
13281	"	" " " " " -12 ft.
13282	"	" " " " " -16 ft.
13283	"	" " " " " "
13284	"	" " " " " "
13285	"	" " " " " -20 ft.
13286	"	" " " " " "
13287	"	" " " " " - 8 or 9 ft.
13288	"	" " " " " "
13289	"	" " " " " -15 ft.
13290	"	" " " " " "
13291	"	" " " " " -12 ft.
13292	"	" " " " " "
13293	"	" " " " " "
13294	"	" " " " " -Garden side. Swampy Place.
13295	"	" " " " " "
13296	"	" " " " " "
13297	"	" " " " " "
13298	"	" " " " " "
13299	"	" " " " " "
13300	"	" " " " " "
13301	"	" " " " " "
13302	"	" " " " " "
13303	"	" " " " " "
13304	"	" " " " " "
13305	"	" " " " " "
13306	"	" " " " " "
13307	"	" " " " " "
13308	"	" " " " " "
13309	"	" " " " " "
13310	"	" " " " " "
13311	"	" " " " " "
13312	"	" " " " " "
13313	"	" " " " " "
13314	" 26	" (九老坡鄉)
13315	"	" " " " " "



Location	Date	Time	Notes
			18242
			18243
			18244
			18245
			18246
			18247
			18248
			18249
			18250
			18251
			18252
			18253
			18254
			18255
			18256
			18257
			18258
			18259
			18260
			18261
			18262
			18263
			18264
			18265
			18266
			18267
			18268
			18269
			18270
			18271
			18272
			18273
			18274
			18275
			18276
			18277
			18278
			18279
			18280
			18281
			18282
			18283
			18284
			18285
			18286
			18287
			18288
			18289
			18290
			18291
			18292
			18293
			18294
			18295
			18296
			18297
			18298
			18299
			18300
			18301
			18302
			18303
			18304
			18305
			18306
			18307
			18308
			18309
			18310
			18311
			18312
			18313
			18314
			18315
			18316
			18317
			18318
			18319
			18320
			18321
			18322
			18323
			18324
			18325
			18326
			18327
			18328
			18329
			18330
			18331
			18332
			18333
			18334
			18335
			18336
			18337
			18338
			18339
			18340
			18341
			18342
			18343
			18344
			18345
			18346
			18347
			18348
			18349
			18350
			18351
			18352
			18353
			18354
			18355
			18356
			18357
			18358
			18359
			18360
			18361
			18362
			18363
			18364
			18365
			18366
			18367
			18368
			18369
			18370
			18371
			18372
			18373
			18374
			18375
			18376
			18377
			18378
			18379
			18380
			18381
			18382
			18383
			18384
			18385
			18386
			18387
			18388
			18389
			18390
			18391
			18392
			18393
			18394
			18395
			18396
			18397
			18398
			18399
			18400

Handwritten note: 18315

Name	Date	Location
13316		九老坡鄉 )
13317		-Dry Place.
13318		" " "
13319		" " "
13320		-Misc. Woody hillside.
13321		" -Dry Place.
13322		" " "
13323		" " "
13324		" " "
13325		" " "
13326		" " "
13327		" " -8 ft.
13328		" " "
13329		" " "
13330		" " "
13331		" " "
13332		" " -12 ft.
13333		" " -20 ft.
13334		" " "
13335	紅麥豆花	-Planted by man in the Right Garden. Swamy place.
13336		" " "
13337		-Field in Right roadside. -Swamy place.
13338		" " "
13339		" " "
13340		-Field in Right roadside. -Swamy place.
13341		-Garden near House side. -Swamy place.
13342		" " "
13343		-Field side.
13344		" " "
13345		" " "
13346		" " "
13347		" " "
13348		" " "
13349		" " "
13350		-House side. -Dry Place.
13351	合蕊花	" " "
13352		Country. Garden. Swamy Place.
13353	紅麥豆花	" " "
13354	菜頭花	" " "
13355		" " "



Number	Name	Date	Location	Remarks
13360	白麥豆花		葛嶺鄉	
13361	麥			
13362				
13363				
13364				
13365				
13366				
13367				
13368				
13369				
13370				
13371				
13372				
13373				
13374				
13375				
13376				"-11 ft.
13377				"-20 or 30 ft
13378				
13379				
13380				
13381		Apr.	University Hill. Pit.	
13382				-misc. woody Place.
13383				-Dry Place. 3 ft. high
13384				"-15 ft.
13385				"
13386				"
13387				"-8 ft.
13388				"
13389				"
13390				"
13391				"
13392				"-6 ft.
13393				"
13394				"
13395				"-13 ft.
13396				"-9 ft.
13397				"
13398				"-Garden side. Swampy Place.



Site Date Location

Site	Date	Location
13399	APR. 5	University Hill Pitt.
13400	"	"
13401	"	"
13402	"	"
13403	"	" - Planted by [unclear] in Garden side.
13404	"	" - 白蚕豆花
13405	"	" - 介兰花
13406	"	"
13407	"	"
13408	"	" - Garden side, Swampy Place.
13409	"	"
13410	"	"
13411	"	"
13412	"	"
13413	"	"
13414	"	"
13415	"	"
13416	"	"
13417	"	"
13418	"	" - Misc. Woody Place. [unclear] Place
13419	"	"
13420	"	"
13421	"	"
13422	"	"
13423	"	" - 北園山
		7--North Garden Hill, Moochow.
13424	"	" - 12 ft.
13425	"	" - 16 ft.
13426	"	"
13427	"	"
13428	"	"
13429	"	"
13430	"	" - 0 ft.
13431	"	"
13432	"	" - Garden Hill [unclear]
13433	"	"
13434	"	"
13435	"	"
13436	"	"
13437	"	"
13438	"	"
13439	"	"
13440	"	"
13441	"	"

POST OFFICE LIST FOR THE YEAR 1892

1891			
1892			
1893			
1894			
1895			
1896			
1897			
1898			
1899			
1900			
1901			
1902			
1903			
1904			
1905			
1906			
1907			
1908			
1909			
1910			
1911			
1912			
1913			
1914			
1915			
1916			
1917			
1918			
1919			
1920			
1921			
1922			
1923			
1924			
1925			
1926			
1927			
1928			
1929			
1930			
1931			
1932			
1933			
1934			
1935			
1936			
1937			
1938			
1939			
1940			
1941			
1942			
1943			
1944			
1945			
1946			
1947			
1948			
1949			
1950			
1951			
1952			
1953			
1954			
1955			
1956			
1957			
1958			
1959			
1960			
1961			
1962			
1963			
1964			
1965			
1966			
1967			
1968			
1969			
1970			
1971			
1972			
1973			
1974			
1975			
1976			
1977			
1978			
1979			
1980			
1981			
1982			
1983			
1984			
1985			
1986			
1987			
1988			
1989			
1990			
1991			
1992			
1993			
1994			
1995			
1996			
1997			
1998			
1999			
2000			
2001			
2002			
2003			
2004			
2005			
2006			
2007			
2008			
2009			
2010			
2011			
2012			
2013			
2014			
2015			
2016			
2017			
2018			
2019			
2020			
2021			
2022			
2023			
2024			
2025			
2026			
2027			
2028			
2029			
2030			
2031			
2032			
2033			
2034			
2035			
2036			
2037			
2038			
2039			
2040			
2041			
2042			
2043			
2044			
2045			
2046			
2047			
2048			
2049			
2050			
2051			
2052			
2053			
2054			
2055			
2056			
2057			
2058			
2059			
2060			
2061			
2062			
2063			
2064			
2065			
2066			
2067			
2068			
2069			
2070			
2071			
2072			
2073			
2074			
2075			
2076			
2077			
2078			
2079			
2080			
2081			
2082			
2083			
2084			
2085			
2086			
2087			
2088			
2089			
2090			
2091			
2092			
2093			
2094			
2095			
2096			
2097			
2098			
2099			
2100			

Handwritten Chinese characters: 蘇美由, 蘇美白, 蘇美分

Handwritten Chinese characters: 北園山

Handwritten Chinese characters: Garden Hill

Name	Date	Location
13442		Shang-shen Hill, Fochow. -Garden, Hillside.
13443		" " " " -Swampy Place.
13444		" " " " " "
13445		" " " " " "
13446		" " " " -Tree -Dry Place. 15 ft.
13447		" " " " " "
13448		" " " " " -9 ft.
13449		" " " " " "
13450		" " " " " "
13451		" " " " " "
13452		" " " " -Garden, Hillside.
13453		" " " " -Swampy Place.
13454		下渡尾鄉 " " " " " "
		8--A-do Mei Country, Fochow. (A place East of Shong Sang Hill, Nantai, Fochow.)
		-Garden, Hillside.
		-Swampy Place.
13455		" " " " " "
13456		" " " " " "
13457		" " " " " "
13458		" " " " " "
13459		" " " " " "
13460		" " " " " "
13461		" " " " " "
13462		" " " " " "
13463		" " " " " "
13464		" " " " " "
13465		" " " " " "
13466		" " " " " "
13467		" " " " -Misc. Woody Place, House side
		-Dry Place. 14 ft.
13468		" " " " " "
13469		" " " " " "
13470		" " " " " "
13471		" " " " " - 8 ft.
13472		" " " " " -6 ft.
13473		" " " " " "
13474		" " " " " "
13475		" " " " -Planted by the man in
		八全安鄉 the Garden. Swampy Place
13476		11--Bei-Chan-An, Country, Fochow (A Place near Shong Sang Hill)
		-Garden. Swampy Place.
13477		" " " " " "



Date      Name      Location

1941		
1942		
1943		
1944		
1945		
1946		
1947		
1948		
1949		
1950		
1951		
1952		
1953		
1954		
1955		
1956		
1957		
1958		
1959		
1960		
1961		
1962		
1963		
1964		
1965		
1966		
1967		
1968		
1969		
1970		
1971		
1972		
1973		
1974		
1975		
1976		
1977		
1978		
1979		
1980		
1981		
1982		
1983		
1984		
1985		
1986		
1987		
1988		
1989		
1990		
1991		
1992		
1993		
1994		
1995		
1996		
1997		
1998		
1999		
2000		

1952

1985

Name	Date	Location
13478		八全安鄉
13479		
13480		
13481		
13482		
13483		
13484		
13485		
13486		
13487		
13488		
13489		
13490		
13491		--Woody Place, Dry place
13492		
13493		
13494		
13495		
13496		--along side -swampy place
13497		
13498		
13499		
13500		
13501		
13502		
13503		
13504		
13505		
13506		
13507		sang
13508		
13509		白麥豆花
13510		-Planted by the collector.
13511		山 -Planted by the collector.
13512		-swampy place, 13 ft.
13513		
13514		
13515		
13516		
13517		
13518		

Location  
Date

12478

12479

12480

12481

12482

12483

12484

12485

12486

12487

12488

12489

12490

12491

12492

12493

12494

12495

12496

12497

12498

12499

12500

12501

12502

12503

12504

12505

12506

12507

12508

12509

12510

12511

12512

12513

12514

12515

12516

12517

12518

12519

12520

12521

12522

12523

12524

12525

12526

12527

12528

12529

12530

12531

12532

12533

12534

12535

12536

12537

12538

12539

12540

12541

12542

12543

12544

12545

12546

12547

12548

12549

12550

12551

12552

12553

12554

12555

12556

12557

12558

12559

12560

12561

12562

12563

12564

12565

12566

12567

12568

12569

12570

12571

12572

12573

12574

12575

12576

12577

12578

12579

12580

12581

12582

12583

12584

12585

12586

12587

12588

12589

12590

12591

12592

12593

12594

12595

12596

12597

12598

12599

12600

12478

12479

12480

12481

12482

12483

12484

12485

12486

12487

12488

12489

12490

12491

12492

12493

12494

12495

12496

12497

12498

12499

12500

12501

12502

12503

12504

12505

12506

12507

12508

12509

12510

12511

12512

12513

12514

12515

12516

12517

12518

12519

12520

12521

12522

12523

12524

12525

12526

12527

12528

12529

12530

12531

12532

12533

12534

12535

12536

12537

12538

12539

12540

12541

12542

12543

12544

12545

12546

12547

12548

12549

12550

12551

12552

12553

12554

12555

12556

12557

12558

12559

12560

12561

12562

12563

12564

12565

12566

12567

12568

12569

12570

12571

12572

12573

12574

12575

12576

12577

12578

12579

12580

12581

12582

12583

12584

12585

12586

12587

12588

12589

12590

12591

12592

12593

12594

12595

12596

12597

12598

12599

12600

12530

Name	Date	Location
13519-----	Apr. 12--	Siu Hill, Foochow. 守山 - Planted by the Gardener. -Swampy Place.
13520-----	"	"
13521-----	"	" -Garden. Swampy Place.
13522-----	"	" " " "
13523-----	"	" " " "
13524-----	"	" " " "
13525-----	"	" " " "
13526-----	"	" " " "
13527-----	"	" " " "
13528-----	"	" " " "
13529-----	"	" -Woody hillside. Dry Place 6 ft.
13530-----	"	" " " "
13531-----	"	" " " "
13532-----	"	" " " "
13533-----	"	" -Garden side. Swampy Place.
13534-----	"	" " " "
13535-----	"	" " " "
13536-----	"	" " " "
13537-----	"	" " " "
13538-----	"	" " " "
13539-----	"	" -House side. Woody Place. Dry Place.
13540-----	"	" -Planted by the Man near House side. Dry Place. 8 ft.
13541-----	"	" " " -Swampy Place. 13 ft.
13542-----	"	" " " "
13543-----	"	" " " "
13544-----	"	" " " "
13545-----	"	" -Woody hillside. Dry Place
13546-----	"	" " " "
13547-----	"	" " " "
13548-----	"	" " " "
13549-----	"	" " " "
13550-----	"	" " " "
13551-----	"	" " " "
13552-----	"	" " " "
13553-----	"	" " " "
13554-----	"	" " " "
13555-----	"	" -Stream side. Tree. -Dry Place. 10 ft.
13556-----	"	" " " " -10 ft.

INDEX

Page	Topic
1080	...
1081	...
1082	...
1083	...
1084	...
1085	...
1086	...
1087	...
1088	...
1089	...
1090	...
1091	...
1092	...
1093	...
1094	...
1095	...
1096	...
1097	...
1098	...
1099	...
1100	...
1101	...
1102	...
1103	...
1104	...
1105	...
1106	...
1107	...
1108	...
1109	...
1110	...
1111	...
1112	...
1113	...
1114	...
1115	...
1116	...
1117	...
1118	...
1119	...
1120	...
1121	...
1122	...
1123	...
1124	...
1125	...
1126	...
1127	...
1128	...
1129	...
1130	...
1131	...
1132	...
1133	...
1134	...
1135	...
1136	...
1137	...
1138	...
1139	...
1140	...
1141	...
1142	...
1143	...
1144	...
1145	...
1146	...
1147	...
1148	...
1149	...
1150	...
1151	...
1152	...
1153	...
1154	...
1155	...
1156	...
1157	...
1158	...
1159	...
1160	...
1161	...
1162	...
1163	...
1164	...
1165	...
1166	...
1167	...
1168	...
1169	...
1170	...
1171	...
1172	...
1173	...
1174	...
1175	...
1176	...
1177	...
1178	...
1179	...
1180	...
1181	...
1182	...
1183	...
1184	...
1185	...
1186	...
1187	...
1188	...
1189	...
1190	...
1191	...
1192	...
1193	...
1194	...
1195	...
1196	...
1197	...
1198	...
1199	...
1200	...

Name	Date	Location
13557	Apr. 14	石船岩 Stone Boat Rock, Kushan Monastery. -Stream side. - Tree.
13558	"	" " " " -Dry Place. 16 ft.
13559	"	" " " " " 6 ft.
13560	"	" " " " " -5 ft.
13561	"	" " " " " "
13562	"	" " " " " -12 ft.
13563	"	" " " " " "
13564	"	" " " " " -18 ft.
13565	"	" " " " " -8 ft.
13566	"	" " " " " "
13567	"	" " " " " -12 ft.
13568	"	" " " " " -9 ft.
13569	"	" " " " " "
13570	"	" " " " " "
13571	"	" " " " " -8 ft.
13572	"	" " " " " -15 ft.
13573	"	" " " " " "
13574	"	" " " " " -15 ft.
13575	"	" " " " " -Tree. Low dark Place
13576	"	" " " " " "
13577	"	" " " " " "
13578	"	" " " " " "
13579	"	" " " " " "
13580	"	" " " " " "
13581	"	" " " " " "
13582	"	" " " " " "
13583	"	" " " " " "
13584	"	" " " " " -Dry Place 9 ft.
13585	"	" " " " " " -15 ft.
13586	"	" " " " " -Low dark Place.
13587	"	" " " " " "
13588	"	" " " " " "
13589	"	" " " " " "
13590	"	15--Back of Kushan Monastery.
13591	"	" " " " " -Tree. Dry Place. 3 ft.
13592	"	" " " " " " -10 ft.
13593	"	" " " " " " -6 ft.
13594	"	" " " " " " "
13595	"	" " " " " " -14 ft.
13596	"	" " " " " " -8 ft.
13597	"	" " " " " "
13598	"	" " " " " "
13599	"	" " " " " "

Date	Description	Debit	Credit
1877	Jan 1		
	Jan 2		
	Jan 3		
	Jan 4		
	Jan 5		
	Jan 6		
	Jan 7		
	Jan 8		
	Jan 9		
	Jan 10		
	Jan 11		
	Jan 12		
	Jan 13		
	Jan 14		
	Jan 15		
	Jan 16		
	Jan 17		
	Jan 18		
	Jan 19		
	Jan 20		
	Jan 21		
	Jan 22		
	Jan 23		
	Jan 24		
	Jan 25		
	Jan 26		
	Jan 27		
	Jan 28		
	Jan 29		
	Jan 30		
	Jan 31		
	Feb 1		
	Feb 2		
	Feb 3		
	Feb 4		
	Feb 5		
	Feb 6		
	Feb 7		
	Feb 8		
	Feb 9		
	Feb 10		
	Feb 11		
	Feb 12		
	Feb 13		
	Feb 14		
	Feb 15		
	Feb 16		
	Feb 17		
	Feb 18		
	Feb 19		
	Feb 20		
	Feb 21		
	Feb 22		
	Feb 23		
	Feb 24		
	Feb 25		
	Feb 26		
	Feb 27		
	Feb 28		
	Feb 29		
	Feb 30		
	Feb 31		
	Mar 1		
	Mar 2		
	Mar 3		
	Mar 4		
	Mar 5		
	Mar 6		
	Mar 7		
	Mar 8		
	Mar 9		
	Mar 10		
	Mar 11		
	Mar 12		
	Mar 13		
	Mar 14		
	Mar 15		
	Mar 16		
	Mar 17		
	Mar 18		
	Mar 19		
	Mar 20		
	Mar 21		
	Mar 22		
	Mar 23		
	Mar 24		
	Mar 25		
	Mar 26		
	Mar 27		
	Mar 28		
	Mar 29		
	Mar 30		
	Mar 31		

No.	Date	Location
13600	Apr. 16	Back of Kushan Monastery.
13601	"	-Free. Dry Place. -Woody Place. Dry Place. 6 ft.
13602	"	" " "
13603	"	" " " " 19ft.
13604	"	" " " "
13605	"	" " " "
13606	"	" " " " 10 ft.
13607	"	" " " "
13608	"	" " " "
13609	"	" " " "
13610	"	" " " " -7 ft.
13611	"	" " " " -13 ft.
13612	"	" " " "
13613	"	" " " "
13614	"	" " " "
13615	"	" " " " -Woody Place.
13616	"	" " " "
13617	"	Back of Yen Country (梅花乡)
13618	"	" " " " -Woody Place
13619	"	" " " "
13620	"	" " " "
13621	"	32 " " " -Woody Place
13622	"	" " " "
13623	"	" " " "
13624	"	" " " "
13625	"	" " " "
13626	"	" " " "
13627	"	" " " "
13628	"	" " " "
13629	"	" " " "
13630	"	" " " "
13631	"	" " " "
13632	"	" " " "
13633	"	" " " "
13634	"	" " " "
13635	"	" " " "
13636	"	" " " "
13637	"	" " " "
13638	"	" " " "
13639	"	" " " "
13640	"	" " " "



DATE	DESCRIPTION	AMOUNT	BALANCE
1890			
1891			
1892			
1893			
1894			
1895			
1896			
1897			
1898			
1899			
1900			
1901			
1902			
1903			
1904			
1905			
1906			
1907			
1908			
1909			
1910			
1911			
1912			
1913			
1914			
1915			
1916			
1917			
1918			
1919			
1920			
1921			
1922			
1923			
1924			
1925			
1926			
1927			
1928			
1929			
1930			
1931			
1932			
1933			
1934			
1935			
1936			
1937			
1938			
1939			
1940			
1941			
1942			
1943			
1944			
1945			
1946			
1947			
1948			
1949			
1950			
1951			
1952			
1953			
1954			
1955			
1956			
1957			
1958			
1959			
1960			
1961			
1962			
1963			
1964			
1965			
1966			
1967			
1968			
1969			
1970			
1971			
1972			
1973			
1974			
1975			
1976			
1977			
1978			
1979			
1980			
1981			
1982			
1983			
1984			
1985			
1986			
1987			
1988			
1989			
1990			
1991			
1992			
1993			
1994			
1995			
1996			
1997			
1998			
1999			
2000			
2001			
2002			
2003			
2004			
2005			
2006			
2007			
2008			
2009			
2010			
2011			
2012			
2013			
2014			
2015			
2016			
2017			
2018			
2019			
2020			
2021			
2022			
2023			
2024			
2025			
2026			
2027			
2028			
2029			
2030			
2031			
2032			
2033			
2034			
2035			
2036			
2037			
2038			
2039			
2040			
2041			
2042			
2043			
2044			
2045			
2046			
2047			
2048			
2049			
2050			

Name	Date	Location	Remarks
15641	Apr. 22	梅花鄉 -Moi Hus Country, Sand	-Sandy Place
15642	"	"	"
15643	"	"	"
15644	"	"	"
15645	"	"	"
15646	"	"	-House side
15647	"	"	"
15648	"	"	"
15649	"	"	"
15650	"	"	"
15651	"	"	"
15652	"	"	"
15653	"	"	"
15654	"	"	"
15655	"	"	-10 ft.
15656	"	"	"
15657	"	"	"
15658	"	"	"
15659	"	"	-8 ft.
15660	"	"	"
15661	"	"	"
15662	"	"	-12 ft.
15663	"	"	"
15664	"	"	"
15665	"	"	-16 ft.
15666	"	"	-Garden hillside. -Sandy Place.
15667	"	"	"
15668	"	"	"
15669	"	"	"
15670	"	"	"
15671	"	"	"
15672	"	"	"
15673	"	"	"
15674	"	"	"
15675	"	"	"
15676	"	"	"
15677	"	"	"
15678	"	"	"
15679	"	"	"

梅花鄉

碑頭

梅花福鄉

梅花福鄉

side, Woody place, 12 ft.

陳啟生

THE UNIVERSITY OF TORONTO LIBRARY

DATE	DESCRIPTION	AMOUNT	BALANCE
1911			
1912			
1913			
1914			
1915			
1916			
1917			
1918			
1919			
1920			
1921			
1922			
1923			
1924			
1925			
1926			
1927			
1928			
1929			
1930			
1931			
1932			
1933			
1934			
1935			
1936			
1937			
1938			
1939			
1940			
1941			
1942			
1943			
1944			
1945			
1946			
1947			
1948			
1949			
1950			
1951			
1952			
1953			
1954			
1955			
1956			
1957			
1958			
1959			
1960			
1961			
1962			
1963			
1964			
1965			
1966			
1967			
1968			
1969			
1970			
1971			
1972			
1973			
1974			
1975			
1976			
1977			
1978			
1979			
1980			
1981			
1982			
1983			
1984			
1985			
1986			
1987			
1988			
1989			
1990			
1991			
1992			
1993			
1994			
1995			
1996			
1997			
1998			
1999			
2000			
2001			
2002			
2003			
2004			
2005			
2006			
2007			
2008			
2009			
2010			
2011			
2012			
2013			
2014			
2015			
2016			
2017			
2018			
2019			
2020			
2021			
2022			
2023			
2024			
2025			
2026			
2027			
2028			
2029			
2030			
2031			
2032			
2033			
2034			
2035			
2036			
2037			
2038			
2039			
2040			
2041			
2042			
2043			
2044			
2045			
2046			
2047			
2048			
2049			
2050			

Name	Date	Location	How
<del>13680</del>	1911	20-- <del>101, Lou Hou Pa Country.</del> (木花后福乡)	
		-House side, woody place.	
		-Dry place.	
13681	"	"	"
13682	"	"	"
13683	"	"	"
		-house side, garden.	
		-Swampy place.	
<del>13684</del>	"	"	"
<del>13685</del>	"	"	"
<del>13686</del>	"	"	"
13687	"	"	"
13688	"	"	"
13689	"	"	"
13690	"	"	"
13691	"	"	"
13692	"	"	"
13693	"	"	"
13694	"	"	"
13695	"	"	"
13696	"	"	"
13697	"	"	"
13698	"	"	"
13699	"	"	"
13700	"	"	"
		-Planted by man near Garden side.	
<del>13701</del>	"	"	"
		-house side, garden.	
		-Swampy place.	
<del>13702</del>	"	"	"
13703	"	"	"
13704	"	"	"
13705	"	"	"
13706	"	"	"
13707	"	"	"
13708	"	"	"
13709	"	"	"
13710	"	"	"
13711	"	27--Guan Pau Country. (館頭鄉)	
		-House side. Swampy place.	
13712	"	"	" -15 ft.
13713	"	"	"
13714	"	"	"

Guang

1922  
[Illegible text]

[Illegible text]

[Illegible text]

[Illegible text]

[Illegible text]

[Illegible text]

1922

Table with multiple columns and rows, containing faint data entries.

Name

Date

Location

*Guang*

館頭鄉

Name	Date	Location
13715	Apr. 27	Green Tau Country.
13716	"	-House side. Swampy place.
13717	"	" " " "
13718	"	-Side, woody hillside.
13719	"	-Dry Place.
13720	"	" " " "
13721	"	" " " "
13722	"	" " " " -6 ft.
13723	"	" " " " -12 ft.
13724	"	" " " " -14 ft.
13725	"	" " " " -14 ft.
13726	"	" " " " -14 ft.
13727	"	" " " " -14 ft.
13728	"	-Hillside, garden.
13729	"	-Swampy place.
13730	"	" " " "
13731	"	" " " "
13732	"	" " " "
13733	"	" " " "
13734	"	" " " "
13735	"	" " " "
13736	"	" " " "
13737	"	" " " "
13738	"	" " " "
13739	"	" " " "
13740	"	" " " "
13741	"	" " " "
13742	"	" " " "
13743	"	" " " "
13744	"	" " " "
13745	"	" " " "
13746	"	" " " "
13747	"	" " " "
13748	"	" " " "
13749	"	" " " "
13750	"	" " " "
13751	"	" " " "
13752	"	" " " "
13753	"	" " " "
13754	"	" " " "
13755	"	" " " "
13756	"	" " " "
13757	"	" " " "
13758	"	" " " "
13759	"	" " " "
13760	"	" " " "
13761	"	" " " "
13762	"	" " " "
13763	"	" " " "
13764	"	" " " "
13765	"	" " " "
13766	"	" " " "
13767	"	" " " "
13768	"	" " " "
13769	"	" " " "
13770	"	" " " "
13771	"	" " " "
13772	"	" " " "
13773	"	" " " "
13774	"	" " " "
13775	"	" " " "
13776	"	" " " "
13777	"	" " " "
13778	"	" " " "
13779	"	" " " "
13780	"	" " " "
13781	"	" " " "
13782	"	" " " "
13783	"	" " " "
13784	"	" " " "
13785	"	" " " "
13786	"	" " " "
13787	"	" " " "
13788	"	" " " "
13789	"	" " " "
13790	"	" " " "
13791	"	" " " "
13792	"	" " " "
13793	"	" " " "
13794	"	" " " "
13795	"	" " " "
13796	"	" " " "
13797	"	" " " "
13798	"	" " " "
13799	"	" " " "
13800	"	" " " "

1880  
1881  
1882

1880

Year	Month	Day	Time	Location	Remarks
1880	Jan	1	10:00	St. Paul	Arrived
1880	Jan	2	10:00	St. Paul	Departed
1880	Jan	3	10:00	St. Paul	Arrived
1880	Jan	4	10:00	St. Paul	Departed
1880	Jan	5	10:00	St. Paul	Arrived
1880	Jan	6	10:00	St. Paul	Departed
1880	Jan	7	10:00	St. Paul	Arrived
1880	Jan	8	10:00	St. Paul	Departed
1880	Jan	9	10:00	St. Paul	Arrived
1880	Jan	10	10:00	St. Paul	Departed
1880	Jan	11	10:00	St. Paul	Arrived
1880	Jan	12	10:00	St. Paul	Departed
1880	Jan	13	10:00	St. Paul	Arrived
1880	Jan	14	10:00	St. Paul	Departed
1880	Jan	15	10:00	St. Paul	Arrived
1880	Jan	16	10:00	St. Paul	Departed
1880	Jan	17	10:00	St. Paul	Arrived
1880	Jan	18	10:00	St. Paul	Departed
1880	Jan	19	10:00	St. Paul	Arrived
1880	Jan	20	10:00	St. Paul	Departed
1880	Jan	21	10:00	St. Paul	Arrived
1880	Jan	22	10:00	St. Paul	Departed
1880	Jan	23	10:00	St. Paul	Arrived
1880	Jan	24	10:00	St. Paul	Departed
1880	Jan	25	10:00	St. Paul	Arrived
1880	Jan	26	10:00	St. Paul	Departed
1880	Jan	27	10:00	St. Paul	Arrived
1880	Jan	28	10:00	St. Paul	Departed
1880	Jan	29	10:00	St. Paul	Arrived
1880	Jan	30	10:00	St. Paul	Departed
1880	Jan	31	10:00	St. Paul	Arrived

Name

Date

Location

館頭塘官鄉

13753 ----- Apr. 28 -- Gwan Tau Dong Gwon Country.

-House side. Swampy place

13753 ----- " " " " " "

13754 ----- " " " " " "

13755 ----- " " " " " -7 ft.

13756 ----- " " " " " "

13757 ----- " " " " " "

13758 ----- " " " " " -Garden

13759 ----- " " " " " "

13760 ----- " " " " " "

13761 ----- " " " " " "

13762 ----- " " " " " "

13763 ----- " " " " " "

13764 ----- " " " " " "

13765 ----- " " " " " -Misc. woody hillside.

-Dry place.

13766 ----- " " " " " "

13767 ----- " " " " " "

13768 ----- " " " " " "

13769 ----- " " " " " "

13770 ----- " " " " " "

13771 ----- " " " " " "

13772 ----- " " " " " "

13773 ----- " " " " " "

13774 ----- " " " " " -10 ft.

13775 ----- " " " " " "

13776 ----- " " " " " "

13777 ----- " " " " " -25 ft.

13778 ----- " " " " " "

13779 ----- " " " " " "

13780 ----- " " " " " -House side. Swampy place.

13781 ----- " " " " " "

13782 ----- " " " " " "

13783 ----- " " " " " "

13784 ----- " " " " " "

13785 ----- " " " " " "

13786 ----- " " " " " Sa. Dai-ung-ung-chie

13787 ----- 荔枝花

13788 ----- May 7 -- Sie-Tai-Wen-hang-Chü Country.

西放厝

-Misc. woody hillside.

-20 ft.

-15 ft.

13789 ----- " " " " " "

13789



1912  
 1913  
 1914  
 1915  
 1916  
 1917  
 1918  
 1919  
 1920  
 1921  
 1922  
 1923  
 1924  
 1925  
 1926  
 1927  
 1928  
 1929  
 1930

Date	Description	Debit	Credit	Balance
1912				
1913				
1914				
1915				
1916				
1917				
1918				
1919				
1920				
1921				
1922				
1923				
1924				
1925				
1926				
1927				
1928				
1929				
1930				

Name

Date

Location

西台女王厝

13790 ----- May 7--Sic-Hai-Wen-Cho Country.  
-disc.woody hillside.

13791 ----- " " " " "

13792 ----- " " " " "

13793 ----- " " " " -15 ft.

13794 ----- " " " " -Hillside. Swampy place.

13795 ----- " " " " " "

13796 ----- " " " " " "

13797 ----- " " " " -disc.woody hillside.

13798 ----- " " " " " "

13799 ----- " " " " " "

13800 ----- " " " " " "

13801 ----- " " " " -dry slope.

13802 ----- " " " " " "

13803 ----- " " " " " "

13804 ----- " " " " " "

13805 ----- " " " " " "

13806 ----- " " " " -25 ft.

13807 ----- " " " " " "

13808 ----- " " " " -Hillside. Swampy place

13809 ----- " " " " " "

13810 ----- " " " " " "

13811 ----- " " " " " "

13812 ----- " " " " " "

13813 ----- " " " " " "

13814 ----- " " " " " "

13815 ----- " " " " " "

13816 ----- " " " " " "

13817 ----- " " " " " "

13818 ----- " " " " " "

13819 ----- " 8--Sic-Hai-Fun-To-Country. 西台上由鄉

-disc.woody hillside. 12 ft.

high.

13820 ----- " " " " " "

13821 ----- " " " " " "

13822 ----- " " " " " "

13823 ----- " " " " " "

13824 ----- " " " " " "

13825 ----- " " " " " "

13826 ----- " " " " " "

13827 ----- " " " " " "

13828 ----- " " " " " "

13829 ----- " " " " " "

13830 ----- " " " " " "

13831 ----- " " " " " "

13832 ----- " " " " " "

Handwritten notes on the left side of the page, including a date at the top and several lines of text.

Table with multiple columns and rows, containing handwritten entries.

Additional handwritten notes at the bottom left of the page.

Table with multiple columns and rows, containing handwritten entries at the bottom right of the page.

Name

Date

Location

西台上油鄉

13833	May 3	Die-Tai-Suan-Yu-Country.	Misc.woody hillside. 8 ft.
13834	"	"	"
13835	"	"	"
13836	"	"	"
13837	"	"	-House side. 20 ft.
13838	"	"	-Hillside. Swampy place
13839	"	"	"
13840	"	"	"
13841	"	"	"
13842	"	"	"
13843	"	"	-House side. Dry Place.
13844	"	"	"
13845	"	"	"
13846	"	"	"

尤模

13847	"	"	"	"
13848	"	"	"	"
13849	"	"	"	"
13850	"	"	"	"
13851	"	"	"	"
13852	"	"	"	"
13853	"	"	"	"
13854	"	"	"	"
13855	"	"	"	"
13856	"	"	"	"
13857	"	"	"	"
13858	"	"	"	"
13859	"	"	"	"
13860	"	"	"	"
13861	"	"	"	"
13862	"	"	"	"
13863	"	"	"	"
13864	"	"	"	"
13865	"	"	"	"
13866	"	"	"	"
13867	"	"	"	"
13868	"	"	"	"
13869	"	"	"	"

-House side.

Part 1

Description	Debit	Credit
To Balance		100.00
By Cash	50.00	
By Cash	33.60	
By Cash	16.40	
By Cash	10.00	
By Cash	10.00	
By Cash	10.00	
By Cash	10.00	
By Cash	10.00	
By Cash	10.00	
By Cash	10.00	
By Cash	10.00	
By Cash	10.00	
By Cash	10.00	
By Cash	10.00	
By Cash	10.00	
By Cash	10.00	
By Cash	10.00	
By Cash	10.00	
By Cash	10.00	

Page Date Location

尤楔

12873		10	Ta-Chiu	House side, Dry Place.
12871		"	"	"
12872		"	"	"
12873		"	"	"
12874		"	"	"
12875		"	"	"
12876		"	"	"

11 - Chung-Pai-Dung-Pai

東端頭

12877		"	"	side, hillside, Dry Place.
12878		"	"	"
12879		"	"	"
12880		"	"	"
12881		"	"	"
12882		"	"	side, swampy place.
12883		"	"	"
12884		"	"	"
12885		"	"	side, hillside, Dry Place.
12886		"	"	"
12887		"	"	"
12888		"	"	"
12889		"	"	"
12890		"	"	"
12891		"	"	"
12892		"	"	"
12893		"	"	"
12894		"	"	"
12895		"	"	"
12896		"	"	side, swampy place.
12897		"	"	"
12898		"	"	"
12899		"	"	side, swampy hillside, Dry Place.
12900		"	"	"
12901		"	"	"
12902		"	"	"
12903		"	"	"
12904		"	"	"
12905		"	"	"

Table

Date	Description	Amount	Total
1890	Jan 1		
	Feb 1		
	Mar 1		
	Apr 1		
	May 1		
	Jun 1		
	Jul 1		
	Aug 1		
	Sep 1		
	Oct 1		
	Nov 1		
	Dec 1		
	1891		
	Jan 1		
	Feb 1		
	Mar 1		
	Apr 1		
	May 1		
	Jun 1		
	Jul 1		
	Aug 1		
	Sep 1		
	Oct 1		
	Nov 1		
	Dec 1		
	1892		
	Jan 1		
	Feb 1		
	Mar 1		
	Apr 1		
	May 1		
	Jun 1		
	Jul 1		
	Aug 1		
	Sep 1		
	Oct 1		
	Nov 1		
	Dec 1		

Name

Date

Location

東台嶺頂

Name	Date	Location	Notes
13900		Top of Mt. Tai-shan	Swampy place.
13901		"	"
13902		"	"
13903		"	"
13904		"	"
13905		"	"
13906		"	"
13907		"	"
13908		"	"
13909		"	"
13910		"	"
13911		"	"
13912		"	"
13913		"	"
13914		"	"
13915		"	"
13916		"	"
13917		"	"
13918		"	"
13919		"	"
13920		"	"
13921		"	"
13922		"	"
13923		"	"
13924		"	"
13925		"	"
13926		"	"
13927		"	"
13928		"	"
13929		"	"
13930		"	"
13931		"	"
13932		"	"
13933		"	"
13934		"	"
13935		"	"
13936		"	"
13937		"	"
13938		"	"
13939		"	"
13940		"	"
13941		"	"
13942		"	"
13943		"	"
13944		"	"
13945		"	"
13946		"	"
13947		"	"
13948		"	"
13949		"	"
13950		"	"
13951		"	"
13952		"	"
13953		"	"
13954		"	"
13955		"	"
13956		"	"
13957		"	"
13958		"	"
13959		"	"
13960		"	"
13961		"	"
13962		"	"
13963		"	"
13964		"	"
13965		"	"
13966		"	"
13967		"	"
13968		"	"
13969		"	"
13970		"	"
13971		"	"
13972		"	"
13973		"	"
13974		"	"
13975		"	"
13976		"	"
13977		"	"
13978		"	"
13979		"	"
13980		"	"
13981		"	"
13982		"	"
13983		"	"
13984		"	"
13985		"	"
13986		"	"
13987		"	"
13988		"	"
13989		"	"
13990		"	"
13991		"	"
13992		"	"
13993		"	"
13994		"	"
13995		"	"
13996		"	"
13997		"	"
13998		"	"
13999		"	"

- 18 ft.  
- 12 ft.

- 8 ft.  
- 10 ft.  
- 6 ft.  
- 15 ft.

Along

東張永峰

- Swampy place.  
- Dry place.  
- 12 ft.



東 日 記

1877年 1月 1日 晴 10度

2日 晴 12度

3日 晴 15度

4日 晴 18度

5日 晴 20度

6日 晴 22度

7日 晴 25度

8日 晴 28度

9日 晴 30度

10日 晴 32度

11日 晴 35度

12日 晴 38度

13日 晴 40度

14日 晴 42度

15日 晴 45度

16日 晴 48度

17日 晴 50度

18日 晴 52度

1877年 1月 1日

19日 晴 55度

20日 晴 58度

21日 晴 60度

22日 晴 62度

23日 晴 65度

24日 晴 68度

25日 晴 70度

26日 晴 72度

27日 晴 75度

Name Date Location

东張永峯寺

18944 May 15 - Dong-Dang-Yen-Fung-Temple

Side, woody hillside.  
Dry place.

18945 " " " " " -15 ft.

18946 " " " " " "

18947 " " " " " "

18948 " " " " " -10 ft.

18949 " " " " " "

18950 " " " " " "

18951 " " " " " "

18952 " " " " " -20 ft.

18953 " " " " " "

18954 " " " " " "

18955 " " " " " "

18956 " " " " " "

18957 " " " " " -5 ft.

18958 " " " " " "

18959 " " " " " "

18960 " " " " " "

18961 " " " " " "

18962 " " " " " "

*dry-sick*

17 林寺 - Side woody place, temple  
side. Dry place. 12 ft.

18964 " " " " " -8 ft.

18965 " " " " " "

18966 " " " " " "

18967 " " " " " "

18968 " " " " " "

18969 " " " " " "

18970 " " " " " "

18971 " " " " " "

18972 " " " " " "

18973 " " " " " "

18974 " " " " " "

18975 " " " " " -20 ft.

18976 " " " " " -50 ft.

18977 " " " " " -Inside Temple, Swampy place.

18978 " " " " " "

18979 " " " " " "

18980 " " " " " "



Name

Date

Location

林石寺

13981-----May 17-----Free Stone Temple ( )

-Inside Temple. Swampy place.

~~13982-----" " " " "~~

~~13983-----" " " " "~~

~~13984-----" " " " "~~

~~13985-----" " " " "~~

~~13986-----" " " " "~~

~~13987-----" " " " "~~

~~13988-----" " " " "~~

~~13989-----" " " " "~~

~~13990-----" " " " "~~

13991-----" " " " "

13992-----" " " " "

13993-----" " " " "

13994-----" " " " "

-Woody place, Forest side.  
-dry place.

13995-----" " " " "

13996-----" " " " "

13997-----" " " " "

13998-----" " " " "


13999-----" " " " "

14000-----" " " " "

老五林

1880年1月1日

日期	姓名	性别	年龄	职业	住址
1880.1.1	张三	男	25	农民	老五林
1880.1.2	李四	女	20	农妇	老五林
1880.1.3	王五	男	30	木匠	老五林
1880.1.4	赵六	男	15	学生	老五林
1880.1.5	孙七	女	18	农妇	老五林
1880.1.6	周八	男	22	农民	老五林
1880.1.7	吴九	男	28	木匠	老五林
1880.1.8	郑十	女	24	农妇	老五林
1880.1.9	冯十一	男	12	学生	老五林
1880.1.10	陈十二	男	35	农民	老五林
1880.1.11	林十三	女	16	农妇	老五林
1880.1.12	张十四	男	21	木匠	老五林
1880.1.13	李十五	女	19	农妇	老五林
1880.1.14	王十六	男	26	农民	老五林
1880.1.15	赵十七	男	14	学生	老五林
1880.1.16	孙十八	女	17	农妇	老五林
1880.1.17	周十九	男	23	木匠	老五林
1880.1.18	吴二十	女	25	农妇	老五林
1880.1.19	郑二十一	男	11	学生	老五林
1880.1.20	冯二十二	男	32	农民	老五林
1880.1.21	陈二十三	女	13	农妇	老五林
1880.1.22	林二十四	男	27	木匠	老五林
1880.1.23	张二十五	女	21	农妇	老五林
1880.1.24	李二十六	男	18	学生	老五林
1880.1.25	王二十七	男	31	农民	老五林
1880.1.26	赵二十八	女	15	农妇	老五林
1880.1.27	孙二十九	男	24	木匠	老五林
1880.1.28	周三十	女	22	农妇	老五林
1880.1.29	吴三十一	男	10	学生	老五林
1880.1.30	郑三十二	男	33	农民	老五林
1880.1.31	冯三十三	女	14	农妇	老五林





Plants

Collected by

Tang Sim Gino

1927.

Botany Dept.

Yukon Christian Univ.





PLANTS

Collected by  
Sang Su Sang  
1927

Tree Stone Temple (Ling Soik)

Yuen 2 of Country

Nan Cheng Country

Putung & Vicinity (Hok Chang)

East Zone

West Tower

North Road

Hsin Song & Vicinity

No. Date Location

15001	May 17	Ling Soik Temple, 林石寺	Temple side, Woody place.
			-Dry place. 12 ft.
15002	"	"	"
15003	"	"	"
15004	"	"	" -13 ft.
15005	"	"	" -10 ft.
15006	"	"	-Temple side, Swampy place.
15007	"	"	"
15008	"	"	"
15009	"	"	"
15010	"	"	Temple side, Woody place.
			-Dry place.
15011	"	"	"
15012	"	"	"
15013	"	"	" -20 ft.
15014	"	"	"
15015	"	Ling Soik Temple, Large stream side.	Woody place. Dry place.

MEMORANDUM

TO : Mr. [Name]

FROM : Mr. [Name]

SUBJECT: [Topic]

(Initial point) [Text]

[Text]

[Text]

(Final point) [Text]

[Text]

[Text]

[Text]

[Text]

Very truly yours,

Item	Quantity	Unit	Price	Total
[Item 1]	[Qty]	[Unit]	[Price]	[Total]
[Item 2]	[Qty]	[Unit]	[Price]	[Total]
[Item 3]	[Qty]	[Unit]	[Price]	[Total]
[Item 4]	[Qty]	[Unit]	[Price]	[Total]
[Item 5]	[Qty]	[Unit]	[Price]	[Total]
[Item 6]	[Qty]	[Unit]	[Price]	[Total]
[Item 7]	[Qty]	[Unit]	[Price]	[Total]
[Item 8]	[Qty]	[Unit]	[Price]	[Total]
[Item 9]	[Qty]	[Unit]	[Price]	[Total]
[Item 10]	[Qty]	[Unit]	[Price]	[Total]
[Item 11]	[Qty]	[Unit]	[Price]	[Total]
[Item 12]	[Qty]	[Unit]	[Price]	[Total]
[Item 13]	[Qty]	[Unit]	[Price]	[Total]
[Item 14]	[Qty]	[Unit]	[Price]	[Total]
[Item 15]	[Qty]	[Unit]	[Price]	[Total]
[Item 16]	[Qty]	[Unit]	[Price]	[Total]
[Item 17]	[Qty]	[Unit]	[Price]	[Total]
[Item 18]	[Qty]	[Unit]	[Price]	[Total]
[Item 19]	[Qty]	[Unit]	[Price]	[Total]
[Item 20]	[Qty]	[Unit]	[Price]	[Total]

(Initial point)

[Text]

Date	Foot	Location	Notes
15010		林石寺大溪边 ding Soik temple,	dry stream side, woody place. Dry place.
15017		"	-10 ft.
15018		"	"
15019		"	"
15020		"	"
15021		"	"
15022		"	"
15023		"	"
15024		"	-10 ft.
15025		"	"
15026		"	"
15027		"	"
15028		"	-10 ft.
15029		"	"
15030		"	"
15031		"	"
15032		"	"
15033		"	"
15034		"	-10 ft.
15035		"	"
15036		"	"
15037		"	"
15038		"	"
15039		"	-30 ft.
15040		"	-10 ft.
15041		"	"
15042		"	stream side, woody place.
15043		"	"
15044		"	"
15045		"	"
15046		"	-Woody place. Dry place.
15047		"	-10 ft.
15048		"	"
15049		園尾鄉	stream side, woody place.
15050		"	Dry place.
15051		"	-30 ft.
15052		"	"
15053		"	-10 ft.
15054		"	"
15055		"	"

Handwritten notes or signature at the bottom of the page.

UNIVERSITY OF TORONTO

1912

Year	Month	Day	Amount	Description
1911				
1912				
1913				
1914				
1915				
1916				
1917				
1918				
1919				
1920				
1921				
1922				
1923				
1924				
1925				
1926				
1927				
1928				
1929				
1930				
1931				
1932				
1933				
1934				
1935				
1936				
1937				
1938				
1939				
1940				
1941				
1942				
1943				
1944				
1945				
1946				
1947				
1948				
1949				
1950				
1951				
1952				
1953				
1954				
1955				
1956				
1957				
1958				
1959				
1960				
1961				
1962				
1963				
1964				
1965				
1966				
1967				
1968				
1969				
1970				
1971				
1972				
1973				
1974				
1975				
1976				
1977				
1978				
1979				
1980				
1981				
1982				
1983				
1984				
1985				
1986				
1987				
1988				
1989				
1990				
1991				
1992				
1993				
1994				
1995				
1996				
1997				
1998				
1999				
2000				
2001				
2002				
2003				
2004				
2005				
2006				
2007				
2008				
2009				
2010				
2011				
2012				
2013				
2014				
2015				
2016				
2017				
2018				
2019				
2020				
2021				
2022				
2023				
2024				

Name	Date	Location	Notes
15056	May 22	Yuan Mei Country (園尾鄉)	-Woody place, Dry place
15057	"	"	" -8 ft.
15058	"	"	" "
15059	"	"	" "
15060	"	"	" "
15061	"	"	" -6 ft.
15062	"	"	" -20 ft.
15063	"	"	" "
15064	"	"	" -4 ft.
15065	"	"	" -12 ft.
15066	"	"	" "
15067	"	"	" "
15068	"	"	" "
15069	"	"	" -18 ft.
15070	"	"	" "
15071	"	"	" -8 ft.
15072	"	"	" "
15073	"	"	" "
15074	"	"	" -15 ft.
15075	"	"	" -6 ft.
15076	"	"	" "
15077	"	"	" "
15078	"	"	" "
15079	"	"	-Sandy side, Swampy place.
15080	"	"	" "
15081	"	"	" -Sandy place.
15082	"	"	" "
15083	"	24--Nan Chong Country (南庄鄉)	-Sandy side, Swampy place.
15084	"	"	" "
15085	"	"	" "
15086	"	"	" "
15087	"	"	" "
15088	"	"	" "
15089	"	"	" "
15090	"	"	" "
15091	"	"	" "
15092	"	"	" "

附入表

1					
2					
3					
4					
5					
6					
7					
8					
9					
10					
11					
12					
13					
14					
15					
16					
17					
18					
19					
20					
21					
22					
23					
24					
25					
26					
27					
28					
29					
30					
31					
32					
33					
34					
35					
36					
37					
38					
39					
40					
41					
42					
43					
44					
45					
46					
47					
48					
49					
50					
51					
52					
53					
54					
55					
56					
57					
58					
59					
60					
61					
62					
63					
64					
65					
66					
67					
68					
69					
70					
71					
72					
73					
74					
75					
76					
77					
78					
79					
80					
81					
82					
83					
84					
85					
86					
87					
88					
89					
90					
91					
92					
93					
94					
95					
96					
97					
98					
99					
100					

附出表

1					
2					
3					
4					
5					
6					
7					
8					
9					
10					
11					
12					
13					
14					
15					
16					
17					
18					
19					
20					
21					
22					
23					
24					
25					
26					
27					
28					
29					
30					
31					
32					
33					
34					
35					
36					
37					
38					
39					
40					
41					
42					
43					
44					
45					
46					
47					
48					
49					
50					
51					
52					
53					
54					
55					
56					
57					
58					
59					
60					
61					
62					
63					
64					
65					
66					
67					
68					
69					
70					
71					
72					
73					
74					
75					
76					
77					
78					
79					
80					
81					
82					
83					
84					
85					
86					
87					
88					
89					
90					
91					
92					
93					
94					
95					
96					
97					
98					
99					
100					

No.	Date	Location	Remarks
15093		Shan-shan Country, (南庄鄉)	side of, garden
15094		"	wet place
15095		"	"
15096		"	side, woody hillsides
15097		"	Dry place
15098		"	"
15099		"	"
15100		"	" -40 ft. high
15101		"	"
15102		"	"
15103		"	"
15104		"	" -10 ft.
15105		"	"
15106		"	"
15107		"	" -6 ft.
15108		"	"
15109		"	" 12 ft.
15110		"	-Planted by Man near house side
15111		"	-Dry place, 20 ft.
15112		"	-House side, sunny place
15113		"	"
15114		" 25 - Ling Soik, (林石青溪裡鄉)	side, woody place
15115		"	-Dry place, 15 ft.
15116		"	"
15117		"	"
15118		"	"
15119		"	-15 ft.
15120		"	"
15121		"	" -6 ft.
15122		"	" -8 ft.
15123		"	"



181	...	...	...
...	...	...	...
...	...	...	...
...	...	...	...
...	...	...	...
...	...	...	...
...	...	...	...
...	...	...	...
...	...	...	...
...	...	...	...
...	...	...	...
...	...	...	...
...	...	...	...
...	...	...	...
...	...	...	...
...	...	...	...
...	...	...	...
...	...	...	...
...	...	...	...
...	...	...	...
...	...	...	...

...  
 ...  
 ...

Date

Location

(6)

18124

Ling Soik

林石青溪裡

18125

18126

18127

18128

18129

18130

18131

18132

18133

18134

18135

18136

18137

18138

Soik

Ling

18139

18140

18141

18142

18143

18144

18145

18146

18147

18148

18149

18150

18151

18152

18153

18154

18155

18156

18157

18158

18159

18160

18161

18162

18163

18164

18165

18166

18167

18168

18169

18170

18171

18172

18173

18174

18175

18176

18177

18178

Faint handwritten notes and numbers in the right margin, including 'No. 100', '100-100', and '100-100'.

2000  
2001  
2002  
2003  
2004  
2005  
2006  
2007  
2008  
2009  
2010  
2011  
2012  
2013  
2014  
2015  
2016  
2017  
2018  
2019  
2020  
2021  
2022  
2023  
2024  
2025  
2026  
2027  
2028  
2029  
2030

2000  
2001  
2002  
2003  
2004  
2005  
2006  
2007  
2008  
2009  
2010  
2011  
2012  
2013  
2014  
2015  
2016  
2017  
2018  
2019  
2020  
2021  
2022  
2023  
2024  
2025  
2026  
2027  
2028  
2029  
2030

2000  
2001  
2002  
2003  
2004  
2005  
2006  
2007  
2008  
2009  
2010  
2011  
2012  
2013  
2014  
2015  
2016  
2017  
2018  
2019  
2020  
2021  
2022  
2023  
2024  
2025  
2026  
2027  
2028  
2029  
2030

2000  
2001  
2002  
2003  
2004  
2005  
2006  
2007  
2008  
2009  
2010  
2011  
2012  
2013  
2014  
2015  
2016  
2017  
2018  
2019  
2020  
2021  
2022  
2023  
2024  
2025  
2026  
2027  
2028  
2029  
2030

Name

Date

Location

(6)

Name	Date	Location
15161-----	May 27--	Top of a Hill, back of King Soko Temple. -Tree. Dry place. 6 ft.
15162-----	" "	" " " " " "
15163-----	" "	" " " " " -10 ft.
15164-----	" "	" " " " " "
15165-----	" "	" " " " " "
15166-----	" "	" " " " " -15 ft.
15167-----	" "	" " " " " -20 ft.
15168-----	" "	" " " " " "
15169-----	" "	" " " " " "
15170-----	" "	" " " " " "
15171-----	" 28--	Stone Pit Country (石坑鄉) -Hillside, Woody place -Dry place. 25 ft.
15172-----	" "	" " " " " "
15173-----	" "	" " " " " -12 ft.
15174-----	" "	" " " " " "
15175-----	" "	" " " " " "
15177-----	" "	" " " " " "
15178-----	" "	" " " " " "
15179-----	" "	" " " " " "
15180-----	" "	" " " " " "
15181-----	" "	" " " " " "
15182-----	" "	" " " " " -12 ft.
15183-----	" "	" " " " " "
15184-----	" "	" " " " " "
15185-----	" "	" " " " " -20 ft.
15186-----	" "	" " " " " -8 ft.
15187-----	" "	" " " " " "
15188-----	" "	" " " " " "
15189-----	" "	" " " " " "
15190-----	" "	" " " " " "
15191-----	" "	" " " " " -16 ft.
15192-----	" "	" " " " " "
15193-----	" "	" " " " " -12 ft.
15194-----	" "	" " " " " "
15195-----	" "	" " " " " -20 ft.
15196-----	" "	" " " " " "
15197-----	" "	" " " " " "
15198-----	" "	" " " " " Hok-Chang
15199-----	June 7--	謝五山 Sta-tich Hill; Fut-sing. -Woody hillside. -Dry place.



Name	Date	Location
15200-----	June 7--	Sia-sich Hill, Futsing. <sup>Hok-Chiang</sup> (謝石山)
		-Woody hillside.
		-Dry place.
15201-----	" "	" " " " -3 ft.
15202-----	" "	" " " " " "
15203-----	" "	" " " " " -6 ft.
15204-----	" "	" " " " " "
15205-----	" "	" " " " " "
15206-----	" "	" " " " " "
15207-----	" "	" " " " " "
15208-----	" "	" " " " " "
15209-----	" "	" " " " " -12 ft.
15210-----	" "	" " " " " "
15211-----	" "	" " " " -House side.
15212-----	" "	" " " " " "
15213-----	" "	" " " " " "
15214-----	" "	" " " " " "
15215-----	" "	" " " " " "
15216-----	" "	" " " " -Water side
15217-----	" "	" " " " -Dry place.
15218-----	" "	" " " " " "
15219-----	" "	" " " " " -30 ft.
15220-----	" "	" " " " " "
15221-----	" "	" " " " " "
15222-----	" "	" " " " " "
15223-----	" "	" " " " " "
15224-----	" "	" " " " -Woody hillside.
		-Dry place.
15225-----	" "	" " " " " "
15226-----	" "	" " " " " "
15227-----	" "	" " " " " "
15228-----	" "	" " " " " "
15229-----	" "	" " 五里橋 " <sup>Hok-Chiang</sup>
15230-----	" "	8--Wu-li Bridge, Futsing.
		-Country side, woody place
		-Dry place.
15231-----	" "	" " " " " "
15232-----	" "	" " " " " "
15233-----	" "	" " " " " "
15234-----	" "	" " " " " -8 ft.
15235-----	" "	" " " " " "

Journal

Date	Particulars	Debit	Credit
1880	Balance		1000
1881	...		...
1882	...		...
1883	...		...
1884	...		...
1885	...		...
1886	...		...
1887	...		...
1888	...		...
1889	...		...
1890	...		...
1891	...		...
1892	...		...
1893	...		...
1894	...		...
1895	...		...
1896	...		...
1897	...		...
1898	...		...
1899	...		...
1900	...		...

1880  
 1881  
 1882  
 1883  
 1884  
 1885  
 1886  
 1887  
 1888  
 1889  
 1890  
 1891  
 1892  
 1893  
 1894  
 1895  
 1896  
 1897  
 1898  
 1899  
 1900

五里橋

Hok-Chiang

15272				
15273				
15274				
15275				
15276				
15277				
15278				
15279				
15280				
15281				
15282				
15283				
15284				
15285				
15286				
15287				
15288				
15289				
15290				
15291				
15292				
15293				
15294				
15295				
15296				
15297				
15298				
15299				
15300				
15301				
15302				
15303				
15304				
15305				
15306				
15307				
15308				
15309				
15310				
15311				
15312				
15313				
15314				
15315				
15316				
15317				
15318				
15319				
15320				
15321				
15322				
15323				
15324				
15325				
15326				
15327				
15328				
15329				
15330				
15331				
15332				
15333				
15334				
15335				
15336				
15337				
15338				
15339				
15340				
15341				
15342				
15343				
15344				
15345				
15346				
15347				
15348				
15349				
15350				
15351				
15352				
15353				
15354				
15355				
15356				
15357				
15358				
15359				
15360				
15361				
15362				
15363				
15364				
15365				
15366				
15367				
15368				
15369				
15370				
15371				

10--"洋止鄉" Hok-Chiang  
 Country, Futsing.  
 -Wood hillside.  
 -Dry place.



NOV 19 1918

Mr. [Name] [Address]

Dear Sir:

I have the honor to acknowledge the receipt of your letter of the 14th inst.

in relation to the [Subject] and in reply to inform you that the same has been forwarded to the [Authority]

for their consideration. I am, Sir, very respectfully,

Yours very truly,

[Signature]

[Title]

[Department]

[Address]

[City]

[State]

[Country]

[Post Office]

[Telephone]

[Fax]

[E-mail]

TO: [Name]

FROM: [Name]

SUBJECT: [Subject]

DATE: [Date]

TIME: [Time]

PLACE: [Place]

REASON: [Reason]

ACTION: [Action]

RESULT: [Result]

STATUS: [Status]

NOTE: [Note]

REFERENCE: [Reference]

ATTENTION: [Attention]

COMMENTS: [Comments]

SIGNATURE: [Signature]

TITLE: [Title]

DEPARTMENT: [Department]

ADDRESS: [Address]

CITY: [City]

STATE: [State]

COUNTRY: [Country]

POST OFFICE: [Post Office]

TELEPHONE: [Telephone]

Name

Date

Location

(9)

Name	Date	Location	Notes
15272	June 10	洋止鄉 Lang-ci Country, Futsing.	Hok-chiang -Woody hillside. -Dry place. 8 ft.
15273	"	"	"
15274	"	"	"
15275	"	"	" -15 ft.
15276	"	"	" "
15277	"	"	"
15278	"	"	"
15279	"	"	"
15280	"	"	"
15281	"	"	"
15282	"	"	" -5 ft.
15283	"	"	"
15284	"	"	" -15 ft.
15285	"	"	" -10 ft.
15286	"	"	"
15287	"	"	"
15288	"	"	"
15289	"	"	"
15290	"	"	"
15291	"	"	"
15292	"	"	" -8 ft.
15293	"	"	"
15294	"	"	"
15295	"	"	" Hok-chiang
15296	"	11--Tai Chen, Futsing (大埤)	-Country side, Misc. Woody place. -Dry place. 12 ft.
15297	"	"	"
15298	"	"	"
15299	"	"	"
15300	"	"	" -15 ft.
15301	"	"	-Misc. woody place. -Dry place. 20 ft.
15302	"	"	" -8 ft.
15303	"	"	"
15304	"	"	"
15305	"	"	"
15306	"	"	"



Name

Date

Location

(10)

Name	Date	Location	(10)
15307-----	June 11--	Tai Cheng, Futaiing, Hok-Chiang (大城)	
		-House side. Dry place.	
15308-----	"	"	"
15309-----	"	"	"
15310-----	"	"	"
15311-----	"	-House side, Swampy place	
15312-----	"	"	"
15313-----	"	"	"
15314-----	"	"	"
15315-----	"	"	"
15316-----	"	-Top of Wall. Dry place	
15317-----	"	-Misc. Woody places.	
15318-----	"	"	"
15319-----	"	"	"
15320-----	"	"	"
15321-----	"	"	"
15322-----	"	"	"
15323-----	"	"	"
15324-----	"	"	"
15325-----	"	"	"
15326-----	"	-House side.	
15327-----	"	"	"
15328-----	"	"	"
15329-----	"	"	"
15330-----	"	"	" -25 ft
15331-----	"	"	" -5 ft
15332-----	"	13--Gou-se-kan, Futaiing, Hok-Chiang (教司坑)	
15333-----	"	-Tree. Dry place.	
15334-----	"	"	" -8 ft.
15335-----	"	"	" -10 ft.
15336-----	"	"	"
15337-----	"	"	"
15338-----	"	"	"
15339-----	"	"	" -12 ft.
15340-----	"	"	" -10 ft.
15341-----	"	"	"
15342-----	"	"	"
15343-----	"	"	" -10 ft.
15344-----	"	"	" -6 ft.
15345-----	"	"	" -12 ft.
15346-----	"	"	"

Handwritten notes at the top left.

Handwritten notes in the middle left.

Main body of handwritten text on the left side, including various entries and dates.

Table with multiple columns and rows, containing numerical data and possibly names, with some rows highlighted by dashed lines.

Handwritten notes at the bottom left, including a date '1900'.

Main body of handwritten text on the bottom left side.

Table with multiple columns and rows, continuing the numerical data from the upper table.

Name

Date

Location

(21)

Hok-Ching

15347----- June 18--  
 (教司坑)  
 -Tree. Dry place. 12 ft.  
 15348----- " " " " " "  
 15349----- " " " " " "  
 15350----- " " " " " "  
 15351----- " " " " " "  
 15352----- " " " " " "  
 15353----- " " " " " "  
 15354----- " " " " " "  
 15355----- " " " " " "  
 15356----- " " " " " "  
 15357----- " " " " " "  
 15358----- " " " " " "  
 15359----- " " " " " "  
 15360----- " " " " " "  
 15361----- " " " " " "  
 15362----- " " " " " "  
 15363----- " " " " " "  
 15364----- " " " " " " -15 ft.

14--Sci-tau County (背頭鄉)

-Rise. Woody hillside.  
 Dry place. 6 ft.  
 15365----- " " " " " "  
 15366----- " " " " " "  
 15367----- " " " " " "  
 15368----- " " " " " " -12 ft.  
 15369----- " " " " " " -10 ft.  
 15370----- " " " " " "  
 15371----- " " " " " " -15 ft.  
 15372----- " " " " " "  
 15373----- " " " " " "  
 15374----- " " " " " "  
 15375----- " " " " " "  
 15376----- " " " " " "  
 15377----- " " " " " "  
 15378----- " " " " " "  
 15379----- " " " " " "  
 15380----- " " " " " "  
 15381----- " " " " " "  
 15382----- " " " " " "  
 15383----- " " " " " "

John Smith

1875

1875

DATE	NO.	NAME	AMOUNT
1875	1	John Smith	100.00
1875	2	John Smith	100.00
1875	3	John Smith	100.00
1875	4	John Smith	100.00
1875	5	John Smith	100.00
1875	6	John Smith	100.00
1875	7	John Smith	100.00
1875	8	John Smith	100.00
1875	9	John Smith	100.00
1875	10	John Smith	100.00
1875	11	John Smith	100.00
1875	12	John Smith	100.00
1875	13	John Smith	100.00
1875	14	John Smith	100.00
1875	15	John Smith	100.00
1875	16	John Smith	100.00
1875	17	John Smith	100.00
1875	18	John Smith	100.00
1875	19	John Smith	100.00
1875	20	John Smith	100.00
1875	21	John Smith	100.00
1875	22	John Smith	100.00
1875	23	John Smith	100.00
1875	24	John Smith	100.00
1875	25	John Smith	100.00
1875	26	John Smith	100.00
1875	27	John Smith	100.00
1875	28	John Smith	100.00
1875	29	John Smith	100.00
1875	30	John Smith	100.00
1875	31	John Smith	100.00
1875	32	John Smith	100.00
1875	33	John Smith	100.00
1875	34	John Smith	100.00
1875	35	John Smith	100.00
1875	36	John Smith	100.00
1875	37	John Smith	100.00
1875	38	John Smith	100.00
1875	39	John Smith	100.00
1875	40	John Smith	100.00
1875	41	John Smith	100.00
1875	42	John Smith	100.00
1875	43	John Smith	100.00
1875	44	John Smith	100.00
1875	45	John Smith	100.00
1875	46	John Smith	100.00
1875	47	John Smith	100.00
1875	48	John Smith	100.00
1875	49	John Smith	100.00
1875	50	John Smith	100.00
1875	51	John Smith	100.00
1875	52	John Smith	100.00
1875	53	John Smith	100.00
1875	54	John Smith	100.00
1875	55	John Smith	100.00
1875	56	John Smith	100.00
1875	57	John Smith	100.00
1875	58	John Smith	100.00
1875	59	John Smith	100.00
1875	60	John Smith	100.00
1875	61	John Smith	100.00
1875	62	John Smith	100.00
1875	63	John Smith	100.00
1875	64	John Smith	100.00
1875	65	John Smith	100.00
1875	66	John Smith	100.00
1875	67	John Smith	100.00
1875	68	John Smith	100.00
1875	69	John Smith	100.00
1875	70	John Smith	100.00
1875	71	John Smith	100.00
1875	72	John Smith	100.00
1875	73	John Smith	100.00
1875	74	John Smith	100.00
1875	75	John Smith	100.00
1875	76	John Smith	100.00
1875	77	John Smith	100.00
1875	78	John Smith	100.00
1875	79	John Smith	100.00
1875	80	John Smith	100.00
1875	81	John Smith	100.00
1875	82	John Smith	100.00
1875	83	John Smith	100.00
1875	84	John Smith	100.00
1875	85	John Smith	100.00
1875	86	John Smith	100.00
1875	87	John Smith	100.00
1875	88	John Smith	100.00
1875	89	John Smith	100.00
1875	90	John Smith	100.00
1875	91	John Smith	100.00
1875	92	John Smith	100.00
1875	93	John Smith	100.00
1875	94	John Smith	100.00
1875	95	John Smith	100.00
1875	96	John Smith	100.00
1875	97	John Smith	100.00
1875	98	John Smith	100.00
1875	99	John Smith	100.00
1875	100	John Smith	100.00

Name

Date

Location

(12)

15384					背頭鄉)
					-disc. body milled.
15385					Dry place.
15386					" -20 ft.
15387					" "
15388					" -10 ft.
15389					" "
15390					" -8 ft.
15391					" "
15392					" "
15393					" "

15-345 for r, 151-11-11  
 -line (東台大嶺頂)

15394					Dry place.
15395					" "
15396					" "
15397					" -12 ft.
15398					" "
15399					" "
15400					" -10 ft.
15401					" "
15402					" "
15403					" "
15404					" -8 ft.
15405					" -12 ft.
15406					" "
15407					" "
15408					" "
15409					" -8 ft.
15410					" "
15411					" "
15412					" -8 ft.
15413					" "
15414					" "
15415					" "
15416					" -13 ft.
15417					" "
15418					" "
15419					" "
15420					" -15 ft.



MEMORANDUM FOR THE RECORD			1942	
DATE	INITIALS	DESCRIPTION	INITIALS	DATE
1942-1-1				
1942-1-2				
1942-1-3				
1942-1-4				
1942-1-5				
1942-1-6				
1942-1-7				
1942-1-8				
1942-1-9				
1942-1-10				
1942-1-11				
1942-1-12				
1942-1-13				
1942-1-14				
1942-1-15				
1942-1-16				
1942-1-17				
1942-1-18				
1942-1-19				
1942-1-20				
1942-1-21				
1942-1-22				
1942-1-23				
1942-1-24				
1942-1-25				
1942-1-26				
1942-1-27				
1942-1-28				
1942-1-29				
1942-1-30				
1942-1-31				

Name

Date

Location

(13)

*HK Chiang*

15421-----June 16--East Tower, Doi-Liang-ding  
(東台大嶺頂)

-Tree. Dry place

15422-----" " " " -20 ft.

15423-----" " " " "

15424-----" " " " -8 ft.

15425-----" " " " "

15426-----" " " " "

15427-----" " " " "

15428-----" " " " "

15429-----" " " " "

15430-----" 18--West Tower, Heng-mon-kun  
(西台上門坑)

-Tree. Dry place. 10 ft.

15431-----" " " " "

15432-----" " " " "

15433-----" " " " -12 ft.

15434-----" " " " -6 ft.

15435-----" " " " -8 ft.

15437-----" " " " -15 ft.

15438-----" " " " "

15439-----" " " " "

15440-----" " " " -20 ft.

15441-----" " " " 12 ft.

15442-----" " " " "

15443-----" " " " "

15444-----" " " " "

15445-----" " " " "

15446-----" " " " -10 ft.

15447-----" " " " "

15448-----" " " " -4 ft.

15449-----" " " " "

15450-----" " " " "

15451-----" " " " -13 ft.

15452-----" " " " "

15453-----" " " " "

15454-----" " " " "

15455-----" " " " -9 ft.

15456-----" " " " "

15457-----" " " " "

15458-----" " " " "



Name

Date

Location

(14)

Ho K. Liang

15459-----June 19--West Tower, Gu-liang.

(西台姑嶺)

-misc.woody place.

-Dry place. 8 ft.

15460-----	"	"	"	"	"	-11 ft.
15461-----	"	"	"	"	"	"
15462-----	"	"	"	"	"	-10 ft.
15463-----	"	"	"	"	"	"
15464-----	"	"	"	"	"	-15 ft.
15465-----	"	"	"	"	"	"
15466-----	"	"	"	"	"	-25 ft.
15467-----	"	"	"	"	"	"
15468-----	"	"	"	"	"	-15 ft.
15469-----	"	"	"	"	"	-3 ft.
15470-----	"	"	"	"	"	"
15471-----	"	"	"	"	"	-6 ft.
15472-----	"	"	"	"	"	-10 ft.
15473-----	"	"	"	"	"	"
15474-----	"	"	"	"	"	"
15475-----	"	"	"	"	"	"
15476-----	"	"	"	"	"	"
15477-----	"	"	"	"	"	-14 ft.
15478-----	"	"	"	"	"	-9 ft.
15479-----	"	"	"	"	"	"
15480-----	"	"	"	"	"	"
15481-----	"	"	"	"	"	"

30--Baek-liang, Liang-tau  
(北嶺嶺頭)

-Misc.woody place.

-Dry place. 12 ft

15482-----	"	"	"	"	"	"
15483-----	"	"	"	"	"	"
15484-----	"	"	"	"	"	-8 ft.
15485-----	"	"	"	"	"	"
15486-----	"	"	"	"	"	-8 ft.
15487-----	"	"	"	"	"	"
15488-----	"	"	"	"	"	"
15489-----	"	"	"	"	"	-10 ft.
15490-----	"	"	"	"	"	-13 ft.
15491-----	"	"	"	"	"	"
15492-----	"	"	"	"	"	-8 ft.
15493-----	"	"	"	"	"	"
15494-----	"	"	"	"	"	"

... .. 1848

... ..

... ..

... ..

... ..

... ..

... ..

... ..

... ..

... ..

... ..

... ..

... ..

... ..

... ..

... ..

... ..

... ..

... ..

... ..

... ..

... ..

Name

Date

Location

(15)

Name	Date	Location	
15495	June 30	Pei-liang, Liang-tau (北嶺嶺頭)	
			-Misc. woody place.
			-Dry place.
15496	"	"	"
15497	"	"	"
15498	"	"	" -7 ft.
15499	"	"	"
15500	"	"	"
15501	"	"	"
15502	"	"	"
15503	"	"	"
15504	"	"	" -9 ft.
15505	"	"	"
15506	"	"	"
15507	"	"	-Hill top. Swampy place.
15508	"	"	"
15509	"	"	"
15510	July 1	Pei-liang, Liang-tau (北嶺官溪)	
			-Misc. woody place.
15511	"	"	"
15512	"	"	"
15513	"	"	" -12 ft.
15514	"	"	"
15515	"	"	"
15516	"	"	"
15517	"	"	" -6 ft.
15518	"	"	"
15519	"	"	" -4 ft.
15520	"	"	" -20 ft.
15521	"	"	" -3 ft.
15522	"	"	"
15523	"	"	"
15524	"	"	"
15525	"	"	"
15526	"	"	"
15527	"	"	-Swampy place.
15528	"	"	"
15529	"	"	"
15530	"	"	-House place, Garden Dry place.
15531	"	"	"

DATE	DESCRIPTION	AMOUNT	BALANCE
1891			
Jan 1	Balance		
Jan 2	...		
Jan 3	...		
Jan 4	...		
Jan 5	...		
Jan 6	...		
Jan 7	...		
Jan 8	...		
Jan 9	...		
Jan 10	...		
Jan 11	...		
Jan 12	...		
Jan 13	...		
Jan 14	...		
Jan 15	...		
Jan 16	...		
Jan 17	...		
Jan 18	...		
Jan 19	...		
Jan 20	...		
Jan 21	...		
Jan 22	...		
Jan 23	...		
Jan 24	...		
Jan 25	...		
Jan 26	...		
Jan 27	...		
Jan 28	...		
Jan 29	...		
Jan 30	...		
Jan 31	...		
Feb 1	...		
Feb 2	...		
Feb 3	...		
Feb 4	...		
Feb 5	...		
Feb 6	...		
Feb 7	...		
Feb 8	...		
Feb 9	...		
Feb 10	...		
Feb 11	...		
Feb 12	...		
Feb 13	...		
Feb 14	...		
Feb 15	...		
Feb 16	...		
Feb 17	...		
Feb 18	...		
Feb 19	...		
Feb 20	...		
Feb 21	...		
Feb 22	...		
Feb 23	...		
Feb 24	...		
Feb 25	...		
Feb 26	...		
Feb 27	...		
Feb 28	...		
Feb 29	...		
Feb 30	...		
Feb 31	...		
Mar 1	...		
Mar 2	...		
Mar 3	...		
Mar 4	...		
Mar 5	...		
Mar 6	...		
Mar 7	...		
Mar 8	...		
Mar 9	...		
Mar 10	...		
Mar 11	...		
Mar 12	...		
Mar 13	...		
Mar 14	...		
Mar 15	...		
Mar 16	...		
Mar 17	...		
Mar 18	...		
Mar 19	...		
Mar 20	...		
Mar 21	...		
Mar 22	...		
Mar 23	...		
Mar 24	...		
Mar 25	...		
Mar 26	...		
Mar 27	...		
Mar 28	...		
Mar 29	...		
Mar 30	...		
Mar 31	...		
Apr 1	...		
Apr 2	...		
Apr 3	...		
Apr 4	...		
Apr 5	...		
Apr 6	...		
Apr 7	...		
Apr 8	...		
Apr 9	...		
Apr 10	...		
Apr 11	...		
Apr 12	...		
Apr 13	...		
Apr 14	...		
Apr 15	...		
Apr 16	...		
Apr 17	...		
Apr 18	...		
Apr 19	...		
Apr 20	...		
Apr 21	...		
Apr 22	...		
Apr 23	...		
Apr 24	...		
Apr 25	...		
Apr 26	...		
Apr 27	...		
Apr 28	...		
Apr 29	...		
Apr 30	...		
Apr 31	...		
May 1	...		
May 2	...		
May 3	...		
May 4	...		
May 5	...		
May 6	...		
May 7	...		
May 8	...		
May 9	...		
May 10	...		
May 11	...		
May 12	...		
May 13	...		
May 14	...		
May 15	...		
May 16	...		
May 17	...		
May 18	...		
May 19	...		
May 20	...		
May 21	...		
May 22	...		
May 23	...		
May 24	...		
May 25	...		
May 26	...		
May 27	...		
May 28	...		
May 29	...		
May 30	...		
May 31	...		







Name

Date

Location

(17)

15567-----July

*Back*

(北嶺礮臺)

-J. ...

-Dry place.

- 15568-----" " " " " " " " " " " "
- 15569-----" " " " " " " " " " " -12 ft.
- 15570-----" " " " " " " " " " " "
- 15571-----" " " " " " " " " " " -8 ft.
- 15572-----" " " " " " " " " " " -12 ft.
- 15573-----" " " " " " " " " " " "
- 15574-----" " " " " " " " " " " -8 ft.
- 15575-----" " " " " " " " " " " "
- 15576-----" " " " " " " " " " " "
- 15577-----" " " " " " " " " " " -4 ft.
- 15578-----" " " " " " " " " " " -12 ft.
- 15579-----" " " " " " " " " " " -8 ft.
- 15580-----" " " " " " " " " " " "
- 15581-----" " " " " " " " " " " "
- 15582-----" " " " " " " " " " " "
- 15583-----" " " " " " " " " " " "
- 15584-----" " " " " " " " " " " "
- 15585-----" " " " " " " " " " " "
- 15586-----" " " " " " " " " " " "
- 15587-----" " " " " " " " " " " -12 ft.
- 15588-----" " " " " " " " " " " -8 ft.
- 15589-----" " " " " " " " " " " "
- 15590-----" " " " " " " " " " " -10 ft.
- 15591-----" " " " " " " " " " " "
- 15592-----" " " " " " " " " " " "
- 15593-----" " " " " " " " " " " "
- 15594-----" " " " " " " " " " " "
- 15595-----" " " " " " " " " " " "
- 15596-----" " " " " " " " " " " "

6--Hwang<sup>Back</sup>chen, Pei-liang.  
(北嶺黃田)

-woody hillside.

-Dry place. 10 ft.

- 15597-----" " " " " " " " " " " -8 ft.
- 15598-----" " " " " " " " " " " -8 ft.
- 15599-----" " " " " " " " " " " -8 ft.
- 15600-----" " " " " " " " " " " "



Back- 北嶺黃田

1500	0	0	0	0	0
1501	0	0	0	0	0
1502	0	0	0	0	0
1503	0	0	0	0	0
1504	0	0	0	0	0
1505	0	0	0	0	0
1506	0	0	0	0	0
1507	0	0	0	0	0
1508	0	0	0	0	0
1509	0	0	0	0	0
1510	0	0	0	0	0
1511	0	0	0	0	0
1512	0	0	0	0	0
1513	0	0	0	0	0
1514	0	0	0	0	0
1515	0	0	0	0	0
1516	0	0	0	0	0
1517	0	0	0	0	0
1518	0	0	0	0	0
1519	0	0	0	0	0
1520	0	0	0	0	0
1521	0	0	0	0	0
1522	0	0	0	0	0
1523	0	0	0	0	0
1524	0	0	0	0	0
1525	0	0	0	0	0
1526	0	0	0	0	0
1527	0	0	0	0	0
1528	0	0	0	0	0
1529	0	0	0	0	0
1530	0	0	0	0	0
1531	0	0	0	0	0
1532	0	0	0	0	0
1533	0	0	0	0	0
1534	0	0	0	0	0
1535	0	0	0	0	0
1536	0	0	0	0	0
1537	0	0	0	0	0
1538	0	0	0	0	0
1539	0	0	0	0	0
1540	0	0	0	0	0
1541	0	0	0	0	0
1542	0	0	0	0	0
1543	0	0	0	0	0
1544	0	0	0	0	0
1545	0	0	0	0	0
1546	0	0	0	0	0
1547	0	0	0	0	0
1548	0	0	0	0	0
1549	0	0	0	0	0
1550	0	0	0	0	0

Back- 北嶺連白洋

1551	0	0	0	0	0
1552	0	0	0	0	0
1553	0	0	0	0	0
1554	0	0	0	0	0
1555	0	0	0	0	0
1556	0	0	0	0	0
1557	0	0	0	0	0
1558	0	0	0	0	0
1559	0	0	0	0	0
1560	0	0	0	0	0
1561	0	0	0	0	0
1562	0	0	0	0	0
1563	0	0	0	0	0
1564	0	0	0	0	0
1565	0	0	0	0	0
1566	0	0	0	0	0
1567	0	0	0	0	0
1568	0	0	0	0	0
1569	0	0	0	0	0
1570	0	0	0	0	0
1571	0	0	0	0	0
1572	0	0	0	0	0
1573	0	0	0	0	0
1574	0	0	0	0	0
1575	0	0	0	0	0
1576	0	0	0	0	0
1577	0	0	0	0	0
1578	0	0	0	0	0
1579	0	0	0	0	0
1580	0	0	0	0	0
1581	0	0	0	0	0
1582	0	0	0	0	0
1583	0	0	0	0	0
1584	0	0	0	0	0
1585	0	0	0	0	0
1586	0	0	0	0	0
1587	0	0	0	0	0
1588	0	0	0	0	0
1589	0	0	0	0	0
1590	0	0	0	0	0
1591	0	0	0	0	0
1592	0	0	0	0	0
1593	0	0	0	0	0
1594	0	0	0	0	0
1595	0	0	0	0	0
1596	0	0	0	0	0
1597	0	0	0	0	0
1598	0	0	0	0	0
1599	0	0	0	0	0
1600	0	0	0	0	0



Name

Date

Location

(19)

Name	Date	Location	Notes
15636	July	Back-lining, (北嶺連白洋)	-also, woody place. -Dry place. 8 ft.
15637	"	"	" -11 ft.
15638	"	"	"
15639	"	"	"
15640	"	"	"
15641	"	"	" -8 ft.
15642	"	"	-hillside. Swampy place.
15643	"	"	" place.
15644	"	"	"
15645	"	"	" -Stream side, woody place. -Dry place.
15647	"	"	"
15648	"	"	"
15649	"	"	"
15650	"	"	"
15651	"	"	"
15652	"	"	"
15653	"	Back-lining, (北嶺梅嶺)	-also, woody hillside. place.
15654	"	"	"
15655	"	"	" -11 ft.
15656	"	"	" -6 ft.
15657	"	"	"
15658	"	"	" -4 ft.
15659	"	"	"
15660	"	"	"
15661	"	"	"
15662	"	"	"
15663	"	"	" -11 ft.
15664	"	"	"
15665	"	"	" -9 ft.
15666	"	"	" -8 ft.
15667	"	"	" -8 ft.
15668	"	"	"
15669	"	"	"



Name

Date

Location

(CO)

15670

Back  
15670-11111, 11-11-50  
(北嶺梅嶺)  
-MISC. WOODY HILLSIDE.  
-DRY PLACE.

15671

15672

15673

15674

15675

15676

15677

15678

15679

15680

15681

15682

15683

15683-11111, Back  
(北嶺茶山)

-MISC. WOODY HILLSIDE.  
-DRY PLACE. 25 FT.  
-18 FT.

15684

15685

15686

15687

15688

15689

15690

15691

15692

15693

15694

15695

15696

15697

15698

15699

15700

15701

15702

15703

15704

-10 FT.  
-HOUSE SIDE. DRY PLACE  
-DRY PLACE  
-12 FT.

-MISC. WOODY HILLSIDE.  
-DRY PLACE.



Jan

1900

1900

1900

1900

1900

1900

1900

1900

1900

1900

1900

1900

1900

1900

1900

1900

1900

1900

1900

1900

1900

1900

1900

1900

Name

Date

Location

(21)

Name	Date	Location	(21)
15705-----	July 18--	Back, <sup>Back</sup> 北嶺茶山)	
		-Misc. woody plants	
		-Dry place	12 ft.
15706-----	"	"	
15707-----	"	"	
15708-----	"	"	
15709-----	"	"	
15710-----	"	"	
15711-----	"	"	
15712-----	"	20--Lian-gang, Lian-gang Country	
		(連江東岱鄉)	
		-Country side. Dry place.	
15713-----	"	"	1-20 ft.
15714-----	"	"	"
15715-----	"	"	"
15716-----	"	"	"
15717-----	"	"	"
15718-----	"	"	-Planted by Man in Country side. Dry place.
15719-----	"	"	-Grassy hillside.
			Dry place.
15720-----	"	"	
15721-----	"	"	
15722-----	"	"	
15723-----	"	"	
15724-----	"	"	
15725-----	"	"	
15726-----	"	"	
15727-----	"	"	
15728-----	"	"	
15729-----	"	"	
15730-----	"	"	
15731-----	"	"	
15732-----	"	"	-House side. Dry place.
15733-----	"	"	"
15734-----	"	"	" -25 ft.
15735-----	"	"	"
15736-----	"	"	"
15737-----	"	21--Tan-gang, Country, Lian-gang.	
		(連江塔江鄉)	
		-Wooded place. Dry place.	
15738-----	"	"	"



Name

Date

Location

(12)

15739-----July 21--Tak-gong Country, Lien-gong.

(連江塔江鄉)

-Woody place. Dry place.

15740-----"

15741-----"

-Planted by Man in House

15742-----"

-Wet, woody place.

15743-----"

15744-----"

15745-----"

15746-----"

15747-----"

15748-----"

15749-----"

15750-----"

15751-----"

15752-----"

15753-----"

15754-----"

15755-----"

15756-----"

15757-----"

15758-----"

15759-----"

15760-----"

24--Hua-ho Country, Lien-gong.

(連江花富鄉)

15761-----"

15762-----"

15763-----"

15764-----"

15765-----"

15766-----"

15767-----"

15768-----"

15769-----"

15770-----"

15771-----"

15772-----"

15773-----"

-Wet, hillside.

-Dry place

-Cultivated field side.

-Swampy place.

-Wet, hillside.

-Dry, hillside.



Name

Date

Location

(23)

July

連嶺花富鄉

1-1	1-1	1-1	1-1
1-2	1-2	1-2	1-2
1-3	1-3	1-3	1-3
1-4	1-4	1-4	1-4
1-5	1-5	1-5	1-5
1-6	1-6	1-6	1-6
1-7	1-7	1-7	1-7
1-8	1-8	1-8	1-8
1-9	1-9	1-9	1-9
1-10	1-10	1-10	1-10
1-11	1-11	1-11	1-11
1-12	1-12	1-12	1-12
1-13	1-13	1-13	1-13
1-14	1-14	1-14	1-14
1-15	1-15	1-15	1-15
1-16	1-16	1-16	1-16
1-17	1-17	1-17	1-17
1-18	1-18	1-18	1-18
1-19	1-19	1-19	1-19
1-20	1-20	1-20	1-20
1-21	1-21	1-21	1-21
1-22	1-22	1-22	1-22
1-23	1-23	1-23	1-23
1-24	1-24	1-24	1-24
1-25	1-25	1-25	1-25
1-26	1-26	1-26	1-26
1-27	1-27	1-27	1-27
1-28	1-28	1-28	1-28
1-29	1-29	1-29	1-29
1-30	1-30	1-30	1-30

連江銅山鄉

1-31	1-31	1-31	1-31
1-32	1-32	1-32	1-32
1-33	1-33	1-33	1-33
1-34	1-34	1-34	1-34
1-35	1-35	1-35	1-35
1-36	1-36	1-36	1-36
1-37	1-37	1-37	1-37
1-38	1-38	1-38	1-38
1-39	1-39	1-39	1-39
1-40	1-40	1-40	1-40
1-41	1-41	1-41	1-41
1-42	1-42	1-42	1-42
1-43	1-43	1-43	1-43
1-44	1-44	1-44	1-44
1-45	1-45	1-45	1-45
1-46	1-46	1-46	1-46
1-47	1-47	1-47	1-47
1-48	1-48	1-48	1-48
1-49	1-49	1-49	1-49
1-50	1-50	1-50	1-50
1-51	1-51	1-51	1-51
1-52	1-52	1-52	1-52
1-53	1-53	1-53	1-53
1-54	1-54	1-54	1-54
1-55	1-55	1-55	1-55
1-56	1-56	1-56	1-56
1-57	1-57	1-57	1-57
1-58	1-58	1-58	1-58
1-59	1-59	1-59	1-59
1-60	1-60	1-60	1-60

伊藤忠信

1882年	1	1
1883年	2	2
1884年	3	3
1885年	4	4
1886年	5	5
1887年	6	6
1888年	7	7
1889年	8	8
1890年	9	9
1891年	10	10
1892年	11	11
1893年	12	12
1894年	13	13
1895年	14	14
1896年	15	15
1897年	16	16
1898年	17	17
1899年	18	18
1900年	19	19
1901年	20	20
1902年	21	21
1903年	22	22
1904年	23	23
1905年	24	24
1906年	25	25
1907年	26	26
1908年	27	27
1909年	28	28
1910年	29	29
1911年	30	30
1912年	31	31
1913年	32	32
1914年	33	33
1915年	34	34
1916年	35	35
1917年	36	36
1918年	37	37
1919年	38	38
1920年	39	39
1921年	40	40
1922年	41	41
1923年	42	42
1924年	43	43
1925年	44	44
1926年	45	45
1927年	46	46
1928年	47	47
1929年	48	48
1930年	49	49
1931年	50	50
1932年	51	51
1933年	52	52
1934年	53	53
1935年	54	54
1936年	55	55
1937年	56	56
1938年	57	57
1939年	58	58
1940年	59	59
1941年	60	60
1942年	61	61
1943年	62	62
1944年	63	63
1945年	64	64
1946年	65	65
1947年	66	66
1948年	67	67
1949年	68	68
1950年	69	69
1951年	70	70
1952年	71	71
1953年	72	72
1954年	73	73
1955年	74	74
1956年	75	75
1957年	76	76
1958年	77	77
1959年	78	78
1960年	79	79
1961年	80	80
1962年	81	81
1963年	82	82
1964年	83	83
1965年	84	84
1966年	85	85
1967年	86	86
1968年	87	87
1969年	88	88
1970年	89	89
1971年	90	90
1972年	91	91
1973年	92	92
1974年	93	93
1975年	94	94
1976年	95	95
1977年	96	96
1978年	97	97
1979年	98	98
1980年	99	99
1981年	100	100

伊藤忠信

1882年	1	1
1883年	2	2
1884年	3	3
1885年	4	4
1886年	5	5
1887年	6	6
1888年	7	7
1889年	8	8
1890年	9	9
1891年	10	10
1892年	11	11
1893年	12	12
1894年	13	13
1895年	14	14
1896年	15	15
1897年	16	16
1898年	17	17
1899年	18	18
1900年	19	19
1901年	20	20
1902年	21	21
1903年	22	22
1904年	23	23
1905年	24	24
1906年	25	25
1907年	26	26
1908年	27	27
1909年	28	28
1910年	29	29
1911年	30	30
1912年	31	31
1913年	32	32
1914年	33	33
1915年	34	34
1916年	35	35
1917年	36	36
1918年	37	37
1919年	38	38
1920年	39	39
1921年	40	40
1922年	41	41
1923年	42	42
1924年	43	43
1925年	44	44
1926年	45	45
1927年	46	46
1928年	47	47
1929年	48	48
1930年	49	49
1931年	50	50
1932年	51	51
1933年	52	52
1934年	53	53
1935年	54	54
1936年	55	55
1937年	56	56
1938年	57	57
1939年	58	58
1940年	59	59
1941年	60	60
1942年	61	61
1943年	62	62
1944年	63	63
1945年	64	64
1946年	65	65
1947年	66	66
1948年	67	67
1949年	68	68
1950年	69	69
1951年	70	70
1952年	71	71
1953年	72	72
1954年	73	73
1955年	74	74
1956年	75	75
1957年	76	76
1958年	77	77
1959年	78	78
1960年	79	79
1961年	80	80
1962年	81	81
1963年	82	82
1964年	83	83
1965年	84	84
1966年	85	85
1967年	86	86
1968年	87	87
1969年	88	88
1970年	89	89
1971年	90	90
1972年	91	91
1973年	92	92
1974年	93	93
1975年	94	94
1976年	95	95
1977年	96	96
1978年	97	97
1979年	98	98
1980年	99	99
1981年	100	100

Name

Date

Location

(24)

15809-----July 25--Tung-shu Country, Lien-chong  
(連江銅山鄉)

15810-----	"	"	"	"
15811-----	"	"	"	"
15812-----	"	"	"	"
15813-----	"	"	"	" -16 ft.
15814-----	"	"	"	"
15815-----	"	"	"	"

27--Pu-ha Country, Lien-chong  
(連江浦下鄉)

-MISC. WOODY MALL.  
-dry place. 8 ft.

15816-----	"	"	"	"
15817-----	"	"	"	"
15818-----	"	"	"	"
15819-----	"	"	"	"
15820-----	"	"	"	"
15821-----	"	"	"	"
15822-----	"	"	"	"
15823-----	"	"	"	"
15824-----	"	"	"	"
15825-----	"	"	"	"
15826-----	"	"	"	"
15827-----	"	"	"	"
15828-----	"	"	"	"
15829-----	"	"	"	"
15830-----	"	"	"	"
15831-----	"	"	"	"
15832-----	"	"	"	"
15833-----	"	"	"	"
15834-----	"	"	"	"
15835-----	"	"	"	"
15836-----	"	"	"	"
15837-----	"	"	"	"
15838-----	"	"	"	"
15839-----	"	"	"	"
15840-----	"	"	"	"
15841-----	"	"	"	"
15842-----	"	"	"	"
15843-----	"	"	"	"
15844-----	"	"	"	"
15845-----	"	"	"	"
15846-----	"	"	"	"
15847-----	"	"	"	"
15848-----	"	"	"	"
15849-----	"	"	"	"
15850-----	"	"	"	"
15851-----	"	"	"	"
15852-----	"	"	"	"
15853-----	"	"	"	"
15854-----	"	"	"	"
15855-----	"	"	"	"
15856-----	"	"	"	"
15857-----	"	"	"	"
15858-----	"	"	"	"
15859-----	"	"	"	"
15860-----	"	"	"	"
15861-----	"	"	"	"
15862-----	"	"	"	"
15863-----	"	"	"	"
15864-----	"	"	"	"
15865-----	"	"	"	"
15866-----	"	"	"	"
15867-----	"	"	"	"
15868-----	"	"	"	"
15869-----	"	"	"	"
15870-----	"	"	"	"
15871-----	"	"	"	"
15872-----	"	"	"	"
15873-----	"	"	"	"
15874-----	"	"	"	"
15875-----	"	"	"	"
15876-----	"	"	"	"
15877-----	"	"	"	"
15878-----	"	"	"	"
15879-----	"	"	"	"
15880-----	"	"	"	"
15881-----	"	"	"	"
15882-----	"	"	"	"
15883-----	"	"	"	"
15884-----	"	"	"	"
15885-----	"	"	"	"
15886-----	"	"	"	"
15887-----	"	"	"	"
15888-----	"	"	"	"
15889-----	"	"	"	"
15890-----	"	"	"	"
15891-----	"	"	"	"
15892-----	"	"	"	"
15893-----	"	"	"	"
15894-----	"	"	"	"
15895-----	"	"	"	"
15896-----	"	"	"	"
15897-----	"	"	"	"
15898-----	"	"	"	"
15899-----	"	"	"	"
15900-----	"	"	"	"

29--Lien-chong County (連江縣)

-CITY WOODS  
-dry place

15901-----	"	"	"	"
15902-----	"	"	"	"
15903-----	"	"	"	"



(1) (2) (3) (4)

1. 1. 1. 1.  
2. 2. 2. 2.  
3. 3. 3. 3.  
4. 4. 4. 4.

(5) (6) (7) (8)

1. 1. 1. 1.  
2. 2. 2. 2.  
3. 3. 3. 3.  
4. 4. 4. 4.

1. 1. 1. 1.  
2. 2. 2. 2.  
3. 3. 3. 3.  
4. 4. 4. 4.

1. 1. 1. 1.  
2. 2. 2. 2.  
3. 3. 3. 3.  
4. 4. 4. 4.

1. 1. 1. 1.  
2. 2. 2. 2.  
3. 3. 3. 3.  
4. 4. 4. 4.

(9) (10) (11) (12)

1. 1. 1. 1.  
2. 2. 2. 2.  
3. 3. 3. 3.  
4. 4. 4. 4.

.....

.....  
.....  
.....

.....  
.....  
.....

.....  
.....  
.....

.....  
.....  
.....

.....  
.....  
.....

1886

1886

Location

(13)

15841 ----- July 19 - Liang-shan District (連江縣)

15842 -----

15843 -----

15844 ----- 廣瓜

15845 -----

15846 -----

15847 -----

15848 -----

15849 -----

15850 -----

15851 -----

15852 -----

15853 -----

15854 -----

15855 -----

15856 -----

15857 -----

15858 -----

15859 -----

15860 -----

15861 -----

15862 -----

15863 -----

-Liang-shan District (連江縣)

-Dry place.

-Dry place.

-Planted by the Gardener

-Dry place.

-City wall side.

-Dry place.

-Dry place.

-Dry place.

-Dry place.

-Dry place.

-Dry place.

-Dry place.

-Dry place.

-Dry place.

-Dry place.

-Dry place.

-Dry place.

-Dry place.

-Dry place.

-Dry place.

-Dry place.

-Dry place.

-Liang-shan District, Liang-shan

(連江龍浦鄉)

-Dry place.

-Dry place.

-Dry place.

-Dry place.

-Misc. woody hillside.

-Dry place, 9 ft.

-Dry place.

-Dry place.

-Dry place.

-Dry place.

-4 ft.

-Dry place.

-Dry place.

-16 ft.

-Dry place.

-Dry place.



18071					(連江龍浦鄉)
18072					
18073					
18074					
18075					
18076					
18077					
18078					
18079					
18080					
18081					
18082					
18083					
18084					
18085					
18086					
18087					
18088					
18089					
18090					
18091					
18092					
18093					
18094					
18095					
18096					
18097					
18098					
18099					
18100					

(連江龍浦鄉)

-dry place 10 ft.

-20 ft.

-field etc. woody place

-dry place

-4 ft.

-dry place

(連江云程鄉)

-woody area dry place

-7 ft.

-12 ft.

-16 ft.

18101					
18102					
18103					
18104					
18105					
18106					
18107					
18108					
18109					
18110					
18111					
18112					
18113					
18114					
18115					
18116					
18117					
18118					
18119					
18120					





1900-1901

1900-1901

1			
2			
3			
4			
5			
6			
7			
8			
9			
10			
11			
12			
13			
14			
15			
16			
17			
18			
19			
20			

1900-1901

1			
2			
3			
4			
5			
6			
7			
8			
9			
10			
11			
12			
13			
14			
15			
16			
17			
18			
19			
20			

1902-1903

1902-1903

1			
2			
3			
4			
5			
6			
7			
8			
9			
10			
11			
12			
13			
14			
15			
16			
17			
18			
19			
20			

1902-1903

1			
2			
3			
4			
5			
6			
7			
8			
9			
10			
11			
12			
13			
14			
15			
16			
17			
18			
19			
20			

1904-1905

1904-1905

1			
2			
3			
4			
5			
6			
7			
8			
9			
10			
11			
12			
13			
14			
15			
16			
17			
18			
19			
20			

1904-1905

1			
2			
3			
4			
5			
6			
7			
8			
9			
10			
11			
12			
13			
14			
15			
16			
17			
18			
19			
20			

Name

Date

Location

(28)

19980

連江宝溪鄉

-Woody place

-Dry place.

19981	"	"	"	"	"
19982	"	"	"	"	"
19983	"	"	"	"	"
19984	"	"	"	"	"
19985	"	"	"	"	"
19986	"	"	"	"	"
19987	"	"	"	"	"
19988	"	"	"	"	"
19989	"	"	"	"	"
19990	"	"	"	"	"
19991	"	"	"	"	"
19992	"	"	"	"	"
19993	"	"	"	"	"
19994	"	"	"	"	"
19995	"	"	"	"	"
19996	"	"	"	"	"
19997	"	"	"	"	"
19998	"	"	"	"	"
19999	"	"	"	"	"
20000	"	"	"	"	"
20001	"	"	"	"	"
20002	"	"	"	"	"
20003	"	"	"	"	"
20004	"	"	"	"	"
20005	"	"	"	"	"
20006	"	"	"	"	"
20007	"	"	"	"	"
20008	"	"	"	"	"
20009	"	"	"	"	"
20010	"	"	"	"	"
20011	"	"	"	"	"
20012	"	"	"	"	"
20013	"	"	"	"	"
20014	"	"	"	"	"
20015	"	"	"	"	"
20016	"	"	"	"	"
20017	"	"	"	"	"
20018	"	"	"	"	"
20019	"	"	"	"	"
20020	"	"	"	"	"
20021	"	"	"	"	"
20022	"	"	"	"	"
20023	"	"	"	"	"
20024	"	"	"	"	"
20025	"	"	"	"	"
20026	"	"	"	"	"
20027	"	"	"	"	"
20028	"	"	"	"	"
20029	"	"	"	"	"
20030	"	"	"	"	"
20031	"	"	"	"	"
20032	"	"	"	"	"
20033	"	"	"	"	"
20034	"	"	"	"	"
20035	"	"	"	"	"
20036	"	"	"	"	"
20037	"	"	"	"	"
20038	"	"	"	"	"
20039	"	"	"	"	"
20040	"	"	"	"	"
20041	"	"	"	"	"
20042	"	"	"	"	"
20043	"	"	"	"	"
20044	"	"	"	"	"
20045	"	"	"	"	"
20046	"	"	"	"	"
20047	"	"	"	"	"
20048	"	"	"	"	"
20049	"	"	"	"	"
20050	"	"	"	"	"
20051	"	"	"	"	"
20052	"	"	"	"	"
20053	"	"	"	"	"
20054	"	"	"	"	"
20055	"	"	"	"	"
20056	"	"	"	"	"
20057	"	"	"	"	"
20058	"	"	"	"	"
20059	"	"	"	"	"
20060	"	"	"	"	"
20061	"	"	"	"	"
20062	"	"	"	"	"
20063	"	"	"	"	"
20064	"	"	"	"	"
20065	"	"	"	"	"
20066	"	"	"	"	"
20067	"	"	"	"	"
20068	"	"	"	"	"
20069	"	"	"	"	"
20070	"	"	"	"	"
20071	"	"	"	"	"
20072	"	"	"	"	"
20073	"	"	"	"	"
20074	"	"	"	"	"
20075	"	"	"	"	"
20076	"	"	"	"	"
20077	"	"	"	"	"
20078	"	"	"	"	"
20079	"	"	"	"	"
20080	"	"	"	"	"
20081	"	"	"	"	"
20082	"	"	"	"	"
20083	"	"	"	"	"
20084	"	"	"	"	"
20085	"	"	"	"	"
20086	"	"	"	"	"
20087	"	"	"	"	"
20088	"	"	"	"	"
20089	"	"	"	"	"
20090	"	"	"	"	"
20091	"	"	"	"	"
20092	"	"	"	"	"
20093	"	"	"	"	"
20094	"	"	"	"	"
20095	"	"	"	"	"
20096	"	"	"	"	"
20097	"	"	"	"	"
20098	"	"	"	"	"
20099	"	"	"	"	"
20100	"	"	"	"	"

to it.

it.

-Wet place.

-Dry place.

-Wet place.

連江清塘

-Wet place.



MEMORANDUM FOR THE RECORD

DATE: \_\_\_\_\_

TO: \_\_\_\_\_

FROM: \_\_\_\_\_

SUBJECT: \_\_\_\_\_

1. \_\_\_\_\_

2. \_\_\_\_\_

3. \_\_\_\_\_

4. \_\_\_\_\_

5. \_\_\_\_\_

6. \_\_\_\_\_

7. \_\_\_\_\_

8. \_\_\_\_\_

9. \_\_\_\_\_

10. \_\_\_\_\_

11. \_\_\_\_\_

12. \_\_\_\_\_

13. \_\_\_\_\_

14. \_\_\_\_\_

15. \_\_\_\_\_

16. \_\_\_\_\_

17. \_\_\_\_\_

18. \_\_\_\_\_

19. \_\_\_\_\_

20. \_\_\_\_\_

21. \_\_\_\_\_

22. \_\_\_\_\_

23. \_\_\_\_\_

24. \_\_\_\_\_

25. \_\_\_\_\_

26. \_\_\_\_\_

27. \_\_\_\_\_

28. \_\_\_\_\_

29. \_\_\_\_\_

30. \_\_\_\_\_

31. \_\_\_\_\_

32. \_\_\_\_\_

33. \_\_\_\_\_

34. \_\_\_\_\_

35. \_\_\_\_\_

36. \_\_\_\_\_

37. \_\_\_\_\_

38. \_\_\_\_\_

39. \_\_\_\_\_

40. \_\_\_\_\_

41. \_\_\_\_\_

42. \_\_\_\_\_

43. \_\_\_\_\_

44. \_\_\_\_\_

45. \_\_\_\_\_

46. \_\_\_\_\_

47. \_\_\_\_\_

48. \_\_\_\_\_

49. \_\_\_\_\_

50. \_\_\_\_\_

51. \_\_\_\_\_

52. \_\_\_\_\_

53. \_\_\_\_\_

54. \_\_\_\_\_

55. \_\_\_\_\_

56. \_\_\_\_\_

57. \_\_\_\_\_

58. \_\_\_\_\_

59. \_\_\_\_\_

60. \_\_\_\_\_

61. \_\_\_\_\_

62. \_\_\_\_\_

63. \_\_\_\_\_

64. \_\_\_\_\_

65. \_\_\_\_\_

66. \_\_\_\_\_

67. \_\_\_\_\_

68. \_\_\_\_\_

69. \_\_\_\_\_

70. \_\_\_\_\_

71. \_\_\_\_\_

72. \_\_\_\_\_

73. \_\_\_\_\_

74. \_\_\_\_\_

75. \_\_\_\_\_

76. \_\_\_\_\_

77. \_\_\_\_\_

78. \_\_\_\_\_

79. \_\_\_\_\_

80. \_\_\_\_\_

81. \_\_\_\_\_

82. \_\_\_\_\_

83. \_\_\_\_\_

84. \_\_\_\_\_

85. \_\_\_\_\_

86. \_\_\_\_\_

87. \_\_\_\_\_

88. \_\_\_\_\_

89. \_\_\_\_\_

90. \_\_\_\_\_

91. \_\_\_\_\_

92. \_\_\_\_\_

93. \_\_\_\_\_

94. \_\_\_\_\_

95. \_\_\_\_\_

96. \_\_\_\_\_

97. \_\_\_\_\_

98. \_\_\_\_\_

99. \_\_\_\_\_

100. \_\_\_\_\_

Name

Date


Location


(29)

Name	Date	Location
15988	Aug. 11	Chin-tong, Lien-gong (連江青塘) -house side. Dry place.
15989	"	" " " " "
15990	"	" - Pond. Water side.
15991	"	" - Misc. woody hillside. -dry place.
15992	"	" " " " "
15993	"	" " " " "
15994	"	" " " " "
15995	"	" " " " "
15996	"	" " " " "
15997	"	" " " " "
15998	"	" " " " "
15999	"	" " " " "
16000	"	" " " " "

*Traces 18 (1911) ...*  
*to ...*  
*1900-1910 ...*







APPENDIX ~~III~~

IV

Complete Data for all  
Collections made at

~~HERBARIUM~~ HUK LIEN. CHRISTIAN UNIVERSITY, FOOCHOW, CHINA

1924

Franklin P. Metcalf and Tang, Chung Chang.

1-16	March, 1, <del>1924</del>	Hillsides near University, 5 miles to Foochow
17	" 8	"
18-20	" 9	"
<del>21-24</del>	June, 15	University Campus.
25-84	June, 28- July, 1.	Sharp Peaks, Mouth Min River, 30 miles to Foochow.
85-134	July, 11-12.	Kuliang, 2500 ft. 12 miles from Foochow.
136-151	July, 16-	Moon Temple, 2000 ft. 4 miles from Kuliang.
152-190	" 17-25	Kuliang, 2500 ft.
191-207	" 29	Nang Yong Village. Deep Valley, East of Kuliang.
208-253	" 30- Aug. 4.	Kuliang hillsides.
254-282	August, 7	University Campus.
283-291	" 8	Chong Seng Sang, Nantai Is., Foochow.
292-319	" 8, 10	University Campus.
320-324	" 12	Kuliang, Ox Fort, 2500 ft.
325-338	" 14	Kushan Mt. over 3000 ft.
339-389	" 14-19	Kushan Monastery, 2000 ft.
390-431	" 21-25	University Campus and vicinity.
432-479	" 26-27	Chong Seng Sang, Nantai Is., Foochow.
480-489	" 30	South Park, Nantai, Foochow.
490-510	September, 1.	Back Huong near Ngi Seu, Foochow.
511-543	" 6.	Kushan, Monastery, Ravine of the Fish Bell.
544-555	" 8	Ngie Seu Village near Five Tiger Mt.
556-559	" 10	University Campus.

Franklin P. Metcalf, Chen, Bing En and Chen, Tze Tuan.

560-596 October, 1-Nov. 17 Hillsides and Valleys near University.

1925

597-675	January, 23-Mar. 8	Hillsides and Valleys near University
676-684	March, 14.	Kushan Monastery. Rich woods. 2000 ft.
685-774	" 14-Apr. 27.	Hillsides and Valleys near University.

Franklin P. Metcalf and Extension Class.

775-919	April, 30-May. 3.	Huong-Guong-Nang Temple. near Gak-liang, Ing-hok Giang, up Ing-hok River, 25 miles to Foochow.
920-925	May 3.	Valley near Gak-liang.
926-929	" 3.	Li-a, river bank.
930-932	" 3	Wang-bing-gaek, 5 miles from Nantai, Foochow

