

UNITED STATES DEPARTMENT OF THE INTERIOR  
BUREAU OF LAND MANAGEMENT



# PUBLIC LANDS AND FIELD OFFICE LOCATIONS









QH  
76.5  
A472  
P835  
1997  
C.2



**GENERAL INFORMATION ABOUT BLM**

- Number of employees: 9,650
- Number of detached offices:
  - State offices: 12
  - District offices: 59
  - Resource Area offices: 140
  - National Interagency Fire Center (NIFC)
  - National Applied Resource Sciences Center
  - National Human Resources Management Center
  - National Business Center
  - National Training Center
  - National IRM Center
- FY96 budget: \$1.2 billion
- Revenue generated: \$1.2 billion (FY96)

- Oil and Gas Leases in Effect: 48,600 leases/ 33.6 million acres
- Coal Leases in Effect: 389 leases
- Helium produced from public lands (cu.ft.): 861 million
- Sand and Gravel, Value of Production: \$8 million
- Authorized Grazing Acres: 165 million
- Number of Range Allotments: 18,800
- Grazing Use Animal Unit Months (AUMs): 9.7 million
- Number of Permits/Lesseees: 17,000

- Number of recorded caves and cave systems: 897
- Number of historical and archeological properties located on public land: 4 - 5 million
- Miles of fishable streams: 205,000
- Number of designated wild and scenic rivers: 34
- Miles of designated rivers: 2,022
- Number of designated wilderness areas: 136
- Acres of designated wilderness: 5.2 million
- Number of wilderness study areas: 622
- Number of wild horses and burros managed on public land: 42,100

**HEALTHY PRODUCTIVE LANDS**

- Surface acres managed by BLM: 264 million
- Acres of mineral estate managed by BLM (subsurface): 564 million
- Acres of riparian wetlands: 23 million
- Emergency fire rehabilitation projects: 144/307,000 acres

**RECREATION AND LEISURE ACTIVITIES**

- Acres of reservoirs: 182,000
- Acres of lakes: 2 million
- Number of national trails: 37
- Number of backcountry byways: 64
- Miles of backcountry byways: 3,179
- Number of watchable wildlife viewing sites: 300

- Number of wild horses and burros adopted (FY96): 8,074
- Number of wild horses and burros adopted since program began in 1972: 148,180
- Acres of waterfowl habitat: 20.7 million
- Acres of small game habitat: 208.4 million
- Acres of big game habitat: 179.0 million
- Big game animals:
  - Deer (whitetail, blacktail, and mule deer): 1.3 million
  - Antelope: 373,000
  - Elk: 202,000
  - Bighorn Sheep (Rocky Mountain, Dall, California, and Desert bighorn sheep): 19,000
  - Bear (black, grizzly, and brown bears): 16,000
  - Moose: 30,000

**COMMERCIAL ACTIVITIES**

- Number of permits issued: 40,000 (FY 93)
- Acres planted for reforestation efforts: 21,600
- Unpatented Mining Claims: 306,500

**CULTURAL AND NATURAL FEATURES**

- Cultural sites designated as National Historic Landmarks: 22
- Sites listed on the National Register of Historic Places: 228
- Sites listed as World Heritage properties: 5
- Number of National Natural Landmarks: 43





## OFFICE ADDRESSES AND PHONE NUMBERS FOR INQUIRIES



### HEADQUARTERS

U.S. Department of the Interior  
Bureau of Land Management  
18th and C Streets, N.W.  
Washington, D.C. 20240  
(202) 208-3801

### ALASKA

Alaska State Office  
222 West 7th Avenue, #13  
Anchorage, AK 99513-7599  
(909) 271-5555

### ARIZONA

Arizona State Office  
222 North Central Avenue  
Phoenix, AZ 85004-2208  
(602) 417-9528

### CALIFORNIA

California State Office  
2135 Butano Drive  
Sacramento, CA 95825-0451  
(916) 979-2800

### COLORADO

Colorado State Office  
2800 Youngfield Street  
Lakewood, CO 80215-7076  
(303) 239-3705

### STATES EAST OF THE MISSISSIPPI RIVER, PLUS ARKANSAS, IOWA, LOUISIANA, MINNESOTA, AND MISSOURI

Eastern States Office  
7450 Boston Boulevard  
Springfield, VA 22153  
(703) 440-1600

### IDAHO

Idaho State Office  
1387 South Vinnell Way  
Boise, ID 83709-1657  
(208) 373-3890

### MONTANA, NORTH DAKOTA, AND SOUTH DAKOTA

Montana State Office  
222 North 32nd Street  
Billings, MT 59107-6800  
(406) 255-2940

### NEVADA

Nevada State Office  
850 Harvard Way  
Reno, NV 89520-0006  
(702) 785-6501

### NEW MEXICO, KANSAS, OKLAHOMA, AND TEXAS

New Mexico State Office  
1474 Rodeo Road  
Santa Fe, NM 87502-0115  
(505) 438-7450

### OREGON AND WASHINGTON

Oregon State Office  
1515 S.W. 5th Avenue  
Portland, OR 97201  
(503) 952-6001

### UTAH

Utah State Office  
324 South State Street  
Salt Lake City, UT 84111  
(801) 539-4001

### WYOMING AND NEBRASKA

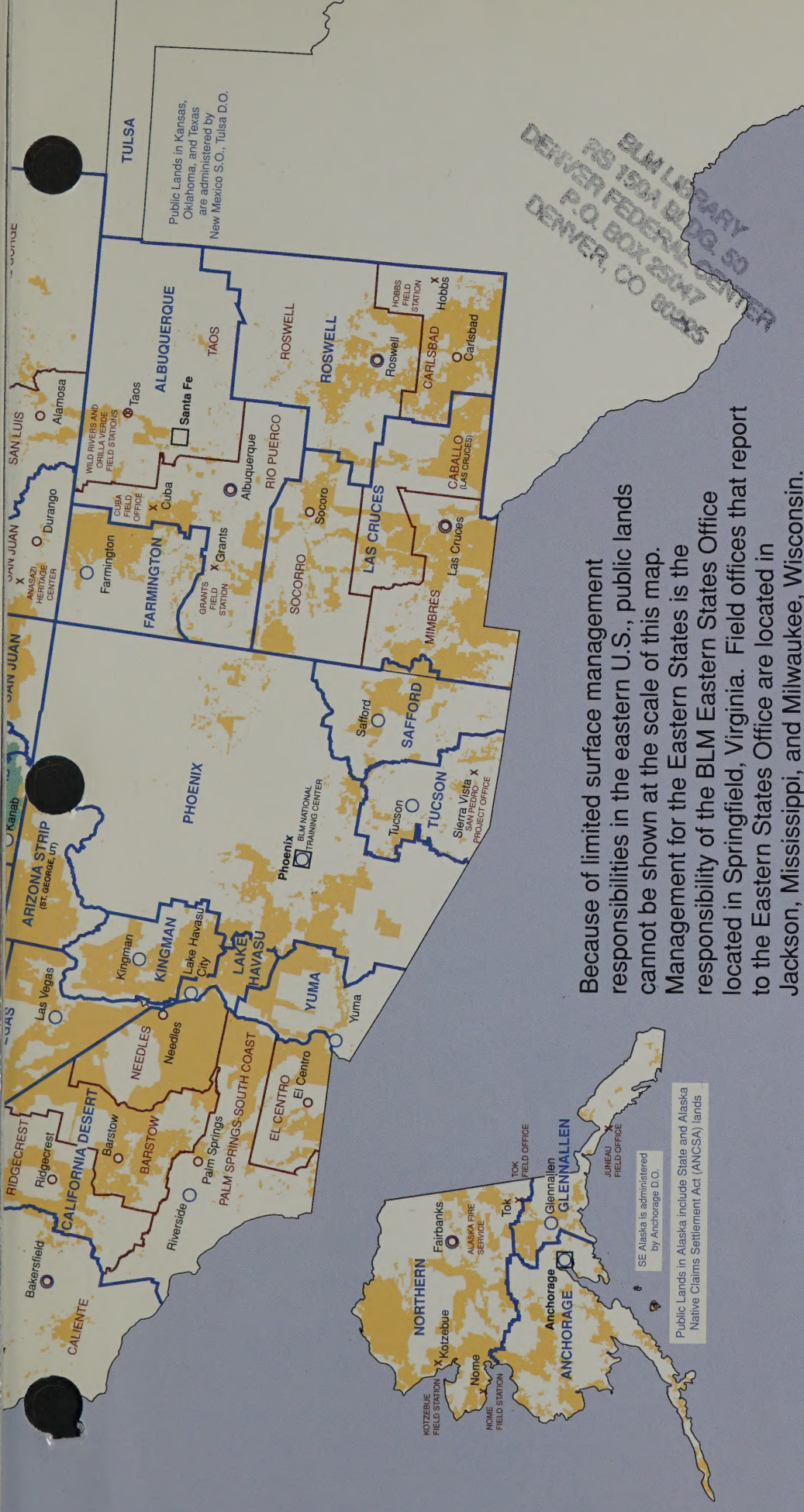
Wyoming State Office  
5353 Yellowstone Road  
Cheyenne, WY 82009  
(307) 775-6314 or 6315

*Additional phone numbers for field offices can be obtained by contacting the appropriate State Office. BLM's homepage address is [www.blm.gov](http://www.blm.gov)*



Each BLM office creates and uses a variety of products. Copies of most products are available for a small fee. Management activities vary between offices, and a letter of inquiry to each is generally needed for information about product availability and price. Examples of products include maps, survey plats, aerial photos, digital data, environmental impact statements, resource management plans, survey records, land and mineral title and leasing records, and other publications related to managing the public lands and their resources.





Because of limited surface management responsibilities in the eastern U.S., public lands cannot be shown at the scale of this map. Management for the Eastern States is the responsibility of the BLM Eastern States Office located in Springfield, Virginia. Field offices that report to the Eastern States Office are located in Jackson, Mississippi, and Milwaukee, Wisconsin.

	<b>PUBLIC LANDS ADMINISTERED BY THE BUREAU OF LAND MANAGEMENT</b> (and National Centers)		<b>GRAND STAIRCASE-ESCALANTE NATIONAL MONUMENT</b>
	<b>STATE OFFICE (S.O.)</b> (and National Centers)		<b>RESOURCE AREA BOUNDARY</b>
	<b>STATE OUTLINES</b>		<b>RESOURCE AREA OFFICE (R.A.O.)</b>
	<b>DISTRICT/FIELD OFFICE BOUNDARY</b>		<b>FIELD STATION OR OTHER BLM FIELD OFFICES</b>
	<b>DISTRICT/FIELD OFFICE (D.O.)</b>		

The names and boundaries shown on this map reflect those in effect as of May 1997. Some names and boundary changes have been proposed. To obtain the most recent available information, please call the Office of Public Affairs in BLM's Headquarters Office at (202) 452-5125.

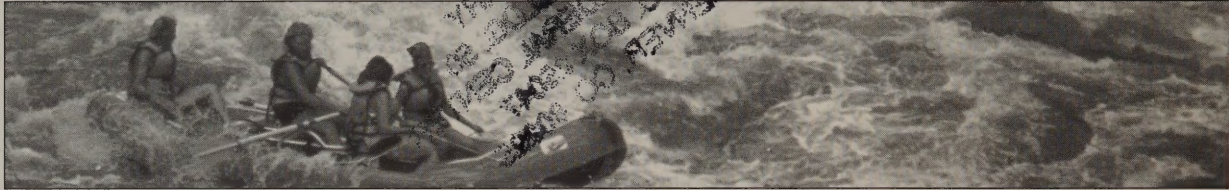
BLM LIBRARY  
 RS 150A BLDG. 50  
 DENVER FEDERAL CENTER  
 P.O. BOX 25047  
 DENVER, CO 80225

Public Lands in Kansas, Oklahoma, and Texas are administered by New Mexico S.O., Tulsa D.O.

SE Alaska is administered by Anchorage D.O.  
 Public Lands in Alaska include State and Alaska Native Claims Settlement Act (ANCSA) lands



## OFFICE ADDRESSES AND PHONE NUMBERS FOR INQUIRIES



### HEADQUARTERS

U.S. Department of the Interior  
Bureau of Land Management  
18th and C Streets, N.W.  
Washington, D.C. 20240  
(202) 208-3801

### ALASKA

Alaska State Office  
222 West 7th Avenue, #13  
Anchorage, AK 99513-7599  
(909) 271-5555

### ARIZONA

Arizona State Office  
222 North Central Avenue  
Phoenix, AZ 85004-2208  
(602) 417-9528

### CALIFORNIA

California State Office  
2135 Butano Drive  
Sacramento, CA 95825-0451  
(916) 979-2800

### COLORADO

Colorado State Office  
2800 Youngfield Street  
Lakewood, CO 80215-7076  
(303) 239-3705

### STATES EAST OF THE MISSISSIPPI RIVER, PLUS ARKANSAS, IOWA, LOUISIANA, MINNESOTA, AND MISSOURI

Eastern States Office  
7450 Boston Boulevard  
Springfield, VA 22153  
(703) 440-1600

### IDAHO

Idaho State Office  
1387 South Vinnell Way  
Boise, ID 83709-1657  
(208) 373-3890

### MONTANA, NORTH DAKOTA, AND SOUTH DAKOTA

Montana State Office  
222 North 32nd Street  
Billings, MT 59107-6800  
(406) 255-2940

### NEVADA

Nevada State Office  
850 Harvard Way  
Reno, NV 89520-0006  
(702) 785-6501

### NEW MEXICO, KANSAS, OKLAHOMA, AND TEXAS

New Mexico State Office  
1474 Rodeo Road  
Santa Fe, NM 87502-0115  
(505) 438-7450

### OREGON AND WASHINGTON

Oregon State Office  
1515 S.W. 5th Avenue  
Portland, OR 97201  
(503) 952-6001

### UTAH

Utah State Office  
324 South State Street  
Salt Lake City, UT 84111  
(801) 539-4001

### WYOMING AND NEBRASKA

Wyoming State Office  
5353 Yellowstone Road  
Cheyenne, WY 82009  
(307) 775-6314 or 6315

*Additional phone numbers for field offices can be obtained by contacting the appropriate State Office. BLM's homepage address is [www.blm.gov](http://www.blm.gov)*

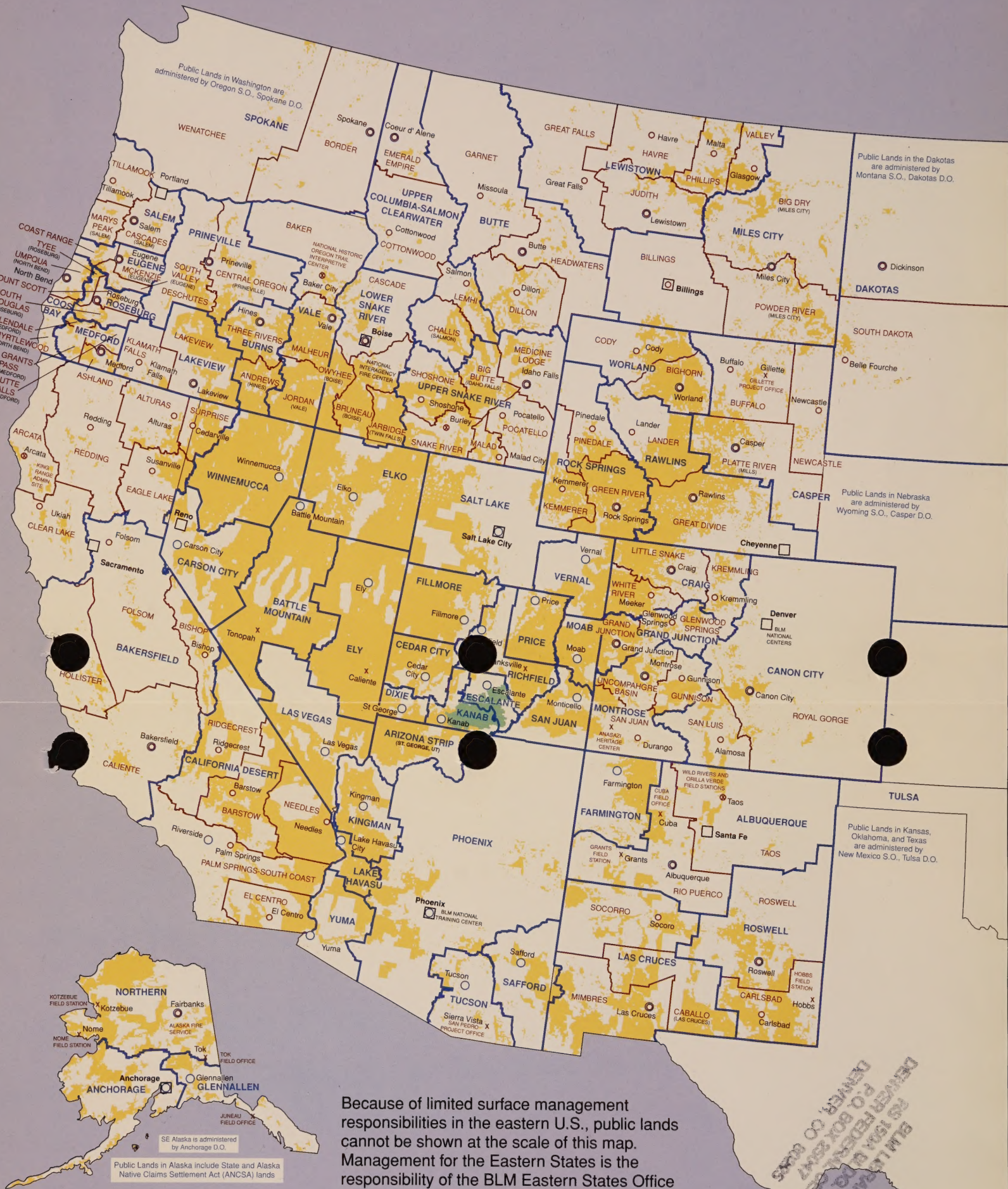


Each BLM office creates and uses a variety of products. Copies of most products are available for a small fee. Management activities vary between offices, and a letter of inquiry to each is generally needed for information about product availability and price. Examples of products include maps, survey plats, aerial photos, digital data, environmental impact statements, resource management plans, survey records, land and mineral title and leasing records, and other publications related to managing the public lands and their resources.












# BUREAU OF LAND MANAGEMENT

## PUBLIC LANDS AND FIELD OFFICE LOCATIONS



Because of limited surface management responsibilities in the eastern U.S., public lands cannot be shown at the scale of this map. Management for the Eastern States is the responsibility of the BLM Eastern States Office located in Springfield, Virginia. Field offices that report to the Eastern States Office are located in Jackson, Mississippi, and Milwaukee, Wisconsin.

	<b>PUBLIC LANDS ADMINISTERED BY THE BUREAU OF LAND MANAGEMENT</b>		<b>GRAND STAIRCASE-ESCALANTE NATIONAL MONUMENT</b>	<p>The names and boundaries shown on this map reflect those in effect as of May 1997. Some names and boundary changes have been proposed.</p> <p>To obtain the most recent available information, please call the Office of Public Affairs in BLM's Headquarters Office at (202) 452-5125.</p>
	<b>STATE OFFICE (S.O.)</b> (and National Centers)		<b>RESOURCE AREA BOUNDARY</b>	
	<b>STATE OUTLINES</b>		<b>RESOURCE AREA OFFICE (R.A.O.)</b>	
	<b>DISTRICT/FIELD OFFICE BOUNDARY</b>		<b>FIELD STATION OR OTHER BLM FIELD OFFICES</b>	
	<b>DISTRICT/FIELD OFFICE (D.O.)</b>			



## MISSION

The Bureau of Land Management sustains the health, diversity, and productivity of the public lands for the use and enjoyment of present and future generations.

The Bureau of Land Management is responsible for the balanced management of the public lands and resources and their various values so that they are considered in a combination that will best serve the needs of the American people. Management is based upon the principles of multiple use and sustained yield: a combination of uses that takes into account the long-term needs of future generations for both renewable and nonrenewable resources. These resources include recreation, range, timber, minerals, watershed, fish and wildlife, wilderness, and natural, scenic, scientific, and cultural values.

Some of the services the BLM delivers to American Taxpayers on an average day:


▼ collects about \$750,000 from timber and mineral sales, grazing, and other uses of the public lands; ▼ administers mineral leases that generate over \$4.4 million in revenue each day; ▼ issues 100 permits for boating, off-highway vehicle events, and other similar activities; ▼ inspects 300 oil and gas leases; ▼ processes 100 oil and gas lease adjustment applications; ▼ issues 4 land patents to Alaska Native Corporations; ▼ completes 2 Alaska native allotments; ▼ surveys approximately 18 miles; ▼ issues 12 rights-of-ways; ▼ operates 56 interpretive and visitor centers; and ▼ receives 180,000 visitors to the public lands and operates numerous campsites and long-term visitor areas.

As managers of the public lands, the Bureau of Land Management (BLM) invites you to enjoy all the beautiful resources your lands have to offer. You can help us protect fragile environments for the future generations when abiding by the rules and regulations established for their long-term management. Please consider volunteering your services to support management of some of our nations most valued resources, and report acts of vandalism, theft and abuse to your local BLM office.



The Geographic Sciences are responsible for the production of numerous products and services in support of BLM's management objectives. Examples include: maps (surface/subsurface ownership, recreation, wilderness, etc.), survey plats, aerial photos, digital data, survey records and numerous graphic products. Additional products available from the BLM that often require Geographic Sciences support include: environmental impact statements, land and mineral title and leasing records, resource management plans and other publications dealing with the management of public lands and their resources. You are encouraged to contact a local BLM Office at the number provided on the inside of this brochure if you have additional questions or needs.

Created, designed, and produced by  
the Bureau of Land Management's



Washington Office Geographic Sciences Staff  
and the National Applied Resource Sciences Center.