

MEXICO - YUCATAN
COZUMEL ISLAND

From a British Survey in 1831



Plaza in S. Miguel, Lat. 20° 31' 20" N. — Long. 86° 57' 16" W.
H.W.F. & C. VIII h. 30 m. — Rise and fall of tide 1½ feet.

SOUNDINGS IN FATHOMS

S. sand, Wd. weed, rky. rocky

— Current
kn. knots

Natural Scale 1:291,848



Dimensions between inner neat lines 27.50° N-S, 37.67° E-W

Price 90 cents

EDITION: 14th, Feb. 1923

No. 1380

From a British Survey of 1839
with small corrections from "Notices to Mariners"
through Nov 1951

NOTE
Allen Pt. Light reported to be in
19°46'47" N, 87°27'43" W (1943)

ASCENSION BAY



1754
from a British Survey of 1839
with small corrections from "Notices to Mariners"
through Nov 1951

NOTE
Allen Pt. Light reported to be in
19°48'47"N, 87°27'43"W (1943)

to Chansantacru distant about 15 n.m.

Vigia

? Halfway Pt

Co. Fl. (S) or 10 sec. 72 ft. dia. 4 m
Allen Pt. Light
(good view)

Chaaabin

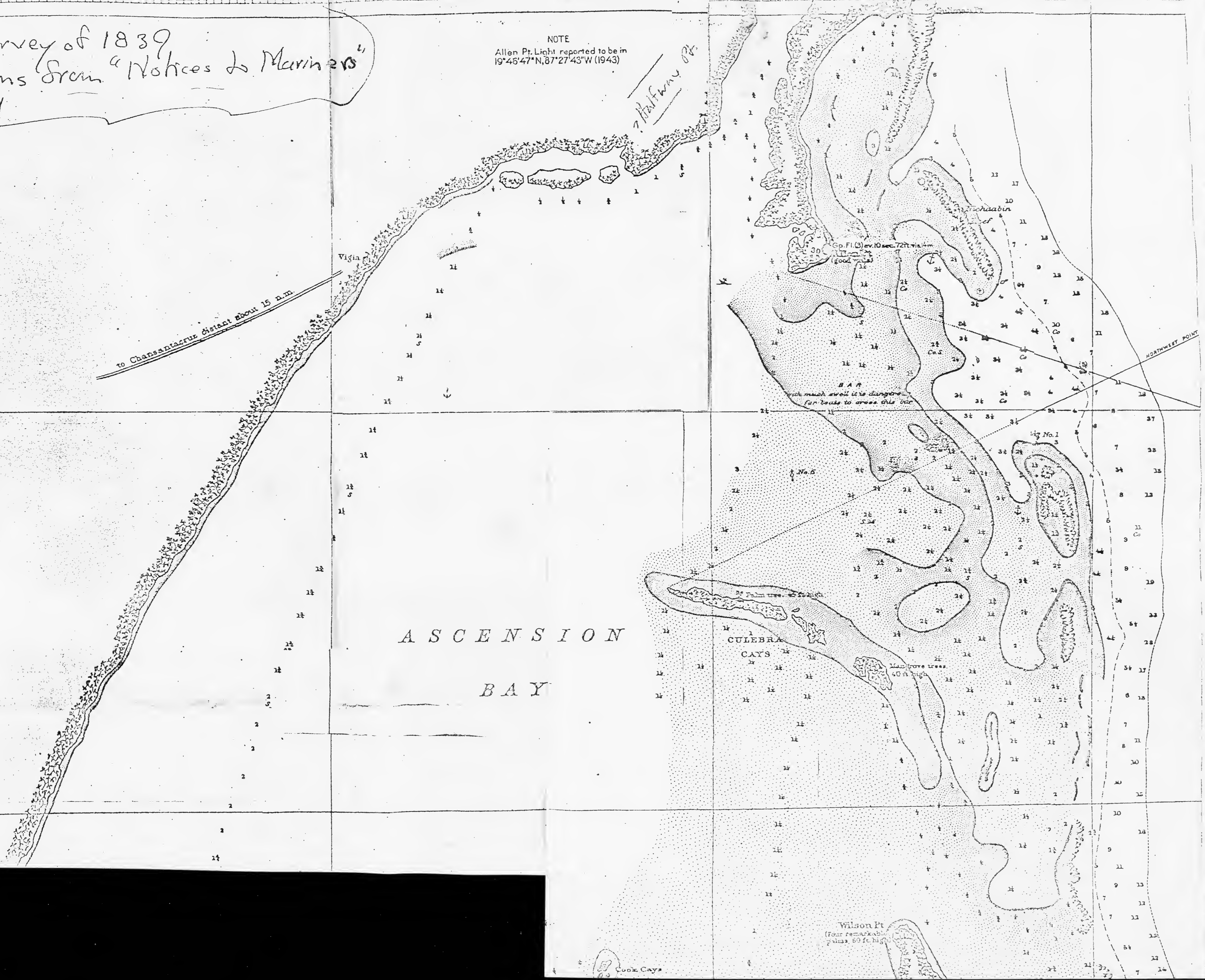

NORTHWEST POINT

ASCENSION
BAY

CULEBRA
CAYS

Wilson Pt
(Four remarkable
palms 80 ft. high)

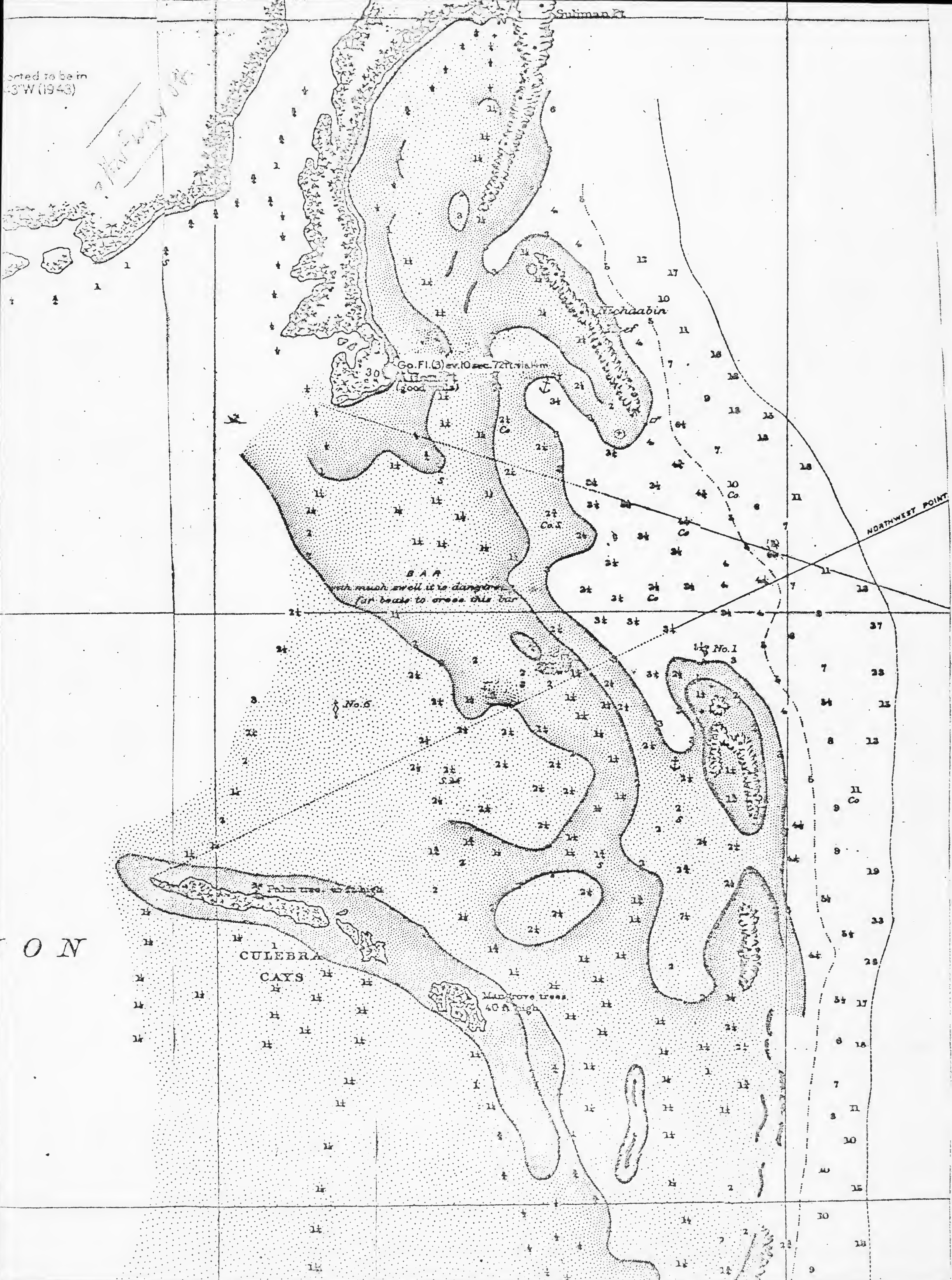
Cook Cays



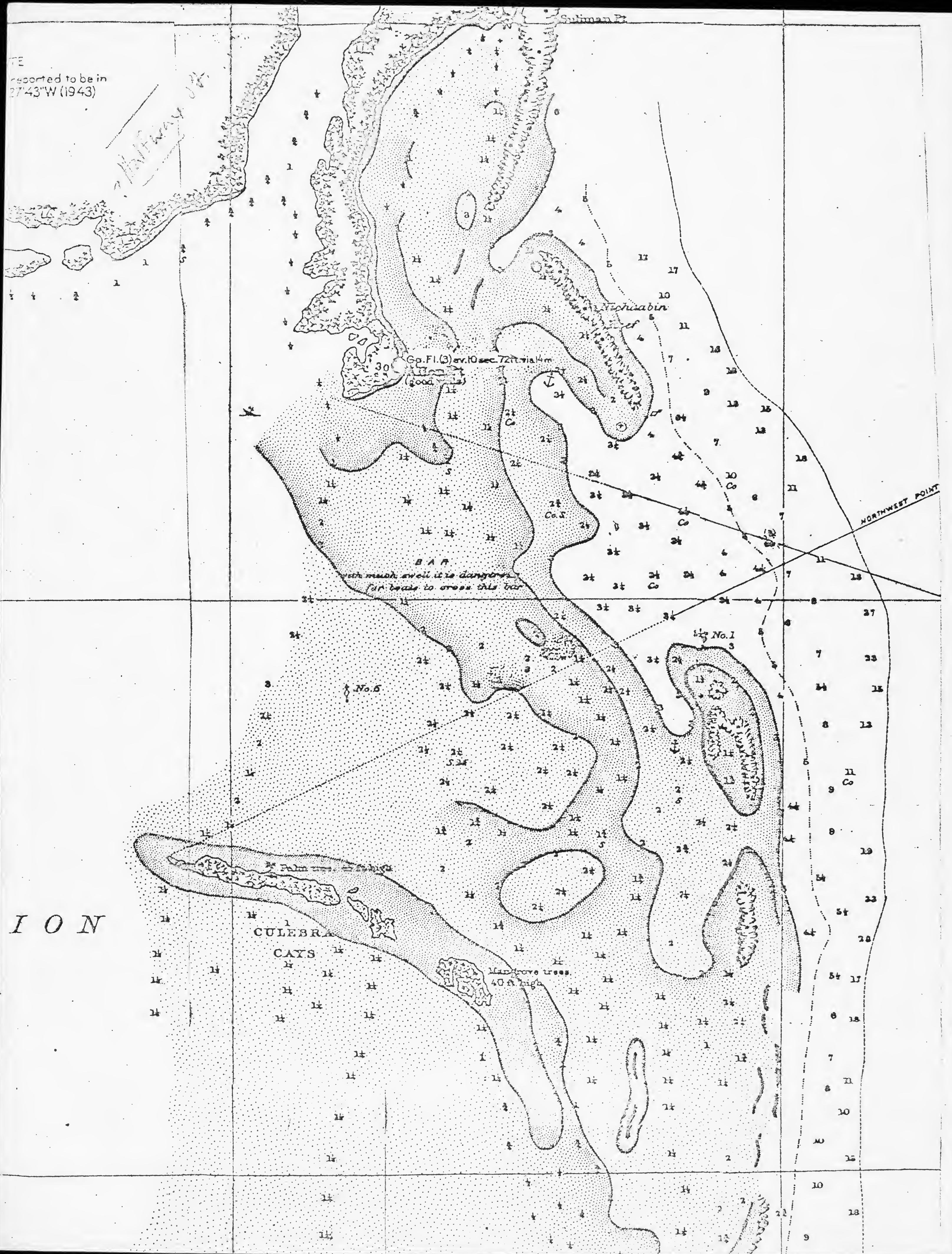
ported to be in
43°W (1943)

Halfway

Suliman Pt



TE
reported to be in
27°43'W (1943)



ION

CULEBRA

CAYS

Mangrove trees
40 ft high

BAR
with much swell it is dangerous
for boats to cross this bar

No. 1
5

No. 5

NORTHWEST POINT

Malfunction

Sp. Fl. (3) ev. 10 sec. 72 ft. visible
(Good visibility)

Nichisabin

Sullivan Pt.

13

13

13

13

13

13

13

13

13