

One of many outlines written
by Rand.

The 1938 Archbold Expedition

Prior to expedition

The purpose of the Archbold Expedition to New Guinea is to collect information concerning mammals, birds, and plants. This field work includes the preparation of specimens for scientific study as well as the recording of facts concerning their habits. Forms of life such as amphibians, reptils, insects, and other invertebrates are taken as opportunity offers. Data on the topography is recorded only as it relates to the more specific problems of bird and mammal distribution.

1/4

To facilitate transportation the expedition is equipped with a Consolidated Flying Boat (PBY2). This 14 ton flying boat with its wing spread of 104 feet has a cruising radius of 4000 miles, at a speed of 125-150 miles per hour with a pay load of 6000 lbs. The rapid take-off of this plane makes it suitable for transport in such regions as New Guinea where there are only a few rivers or small lakes on which to light. It will be used to carry men and equipment to small inland bodies of water near which the subsidiary base camps will be located and to deliver food and supplies by parachute when suitable port is not near by.

The tenative plans are as follows: The main base camp of the expedition is to be situated at Hollandia, Netherlands New Guinea (Possibly at Sentani Lake a few miles inland from Hollandia), on the north central coast of the island. From here there will be a series of three or four reconnaissance flights over the central range of mountains in the vicinity of Mt. Wilhemina to determine the suitability of Lake Habbema as a port for the plane and as a place to establish a



2/4

subsidiary base camp. Lake Habbema, situated approximately 175 miles southwest of Hollandia near the summit of Mount Wilhemina at 11000 feet altitude, is reported to be four to six kilometers long with low treeless shores. If so it will make a good port for the sea plane. A portion of the inland party and their equipment are to be taken to Lake Habbema to establish the inland or subsidiary base camp. Here a large store of food will be laid down as a precautionary measure. If accident to the plane occurs this food will maintain the inland party while a relief ship is secured. The stores laid down, the rest of the inland party, consisting of the collectors and the transport man, will be flown there. Should the Dutch Government see fit to include an observer or police officer, he also will accompany the inland party.

Collecting will be carried on at Lake Habbema while the transport man with carriers will make excursions to higher altitudes, find suitable camps, and have food supplies delivered by parachute. Then, collecting finished at Lake Habbema, the collecting party will move up to this new camp. In this manner the transport man will make trails and camps which will be used by the collectors upon finishing their work in the adjoining area. This revision of the inland party permits the collectors to devote the maximum time to their work. There will be three camps other than the one at Habbema, one above and two below, varying in altitude from 6000 to 14000 feet.

The work finished in the region of Lake Habbema the entire party will be moved to the Mamberamo River (100 ft.) and here the second subsidiary base camp established. Here a similar program will be worked out as at Habbema with the

[The page contains extremely faint, illegible text, likely bleed-through from the reverse side. The text is too light to transcribe accurately.]

transport man going ahead making trails and camps at the desired localities which are to be later utilized by the collectors. There are to be three camps above the river in this region, the highest of which will be at approximately 5000 feet elevation.

Time permitting a third subsidiary base camp will be established in a marshy region on the lower Mamberamo River.

The material from these nine different collecting localities will give us a cross section of the fauna and flora of the northern slopes of the Snow Mountains from the tropical jungle up to and including the snow line.

The altitudes at which camps have been proposed and the length of time to be spent at each is tentatively outlined below:

From Lake Habbema

14000 ft. 3 weeks
11000 ft. 1 month
8000 ft. 1 month
6000 ft. 6 weeks

From the Mamberamo

5000 ft. 3 weeks
3000 ft. 6 weeks
1500 ft. 4 weeks
100 ft. 4 weeks

Marsh habitat 4 weeks

Total: 9 months, 2 weeks

In addition to the time involved in collecting, considerable time will be necessary for moving and arranging for moving, thus bringing the total time spent in the country to at least a year. After the work as outlined above is completed it may prove possible to collect in some of the isolated mountains near the coast.

[Faint, illegible text, possibly bleed-through from the reverse side of the page]

The personnel of the expedition is as follows:

To remain at the base camp and superintend flying:

Leader of the expedition	Mr. Richard Archbold
Pilot	Mr. Russell R. Rogers
Radio operator	Mr. Raymond E. Booth
Radio operator	Mr. Harold G. Ramm
Flight Mechanic	Mr. Gerald D. Brown

Inland party:

Assistant leader and ornithologist	Dr. Austin L. Rand
Mammalogist	Mr. William B. Richardson
Botanist	Mr. L. J. Brass
Transport man	?

Native help:

Base camp (five men present most of time)

- 1 cook
- 1 house boy
- 1 wash boy
- 1 gardener
- 1 collecting boy
- 9 boys for plane

Inland party

- (Rand) 3 collecting boys
- (Richardson) 3 collecting boys
- (Brass) 3 collecting boys
- 45 carriers
- 2 cooks
- 1 cooks helper



INDEX TO THE LOCALITIES IN THE PAPUAN REGION,

at ON WHICH BIRDS ^{*have been*} WERE COLLECTED

Aicora River

St. Aignan Island (=Misima), Louisiade Arch.

Mt. Albert Edward, South-east New Guinea

Alcester Island, Woodlark group

Amberbaken, Vogelkop

Amberbaki Mts., Vogelkop

Ambernoh River, -Mamberano

Amphlett group, D'Entrecasteaux Arch.

Andai, foot of Arfak Mts.

Anga bunga River, South-east New Guinea

Anggi Lakes, Arfak Mts.

Anggi gidji, Arfak Mts.

Ansus, Jobi Island

Arfak Mts.

Aroa River, South-east New Guinea

Aru Islands

Augustahafen

Avera, Aroa River

Awaiama Bay

MEMORANDUM FOR THE RECORD

DATE: 10/15/54

FROM: [Illegible]

SUBJECT: [Illegible]

[Illegible]

[Illegible]

[Illegible]

[Illegible]

[Illegible]

[Illegible]

[Illegible]

[Illegible]

[Illegible]

[Illegible]

[Illegible]

[Illegible]

[Illegible]

[Illegible]

[Illegible]

[Illegible]

[Illegible]

Bailalla River, Gulf of Papua

Barkai Island

Baroka, Bioto Creek Hall Sound

Batanta, Western Papuan Islands

Bataviabivak, Mamberano River

Mt. Batchelor, Owen Stanley Range

Bella Vista, Central Division of Papua

Biak Island, Geelvink Bay

Bian River

Bihagi, Mambare River

Biolowat, Watut River district

Bioto Creek, Hall Sound

Boirave, Orangerie Bay

Bondey, Geelvink Bay, Wandammen district

Bongu, eastern part of Astrolabe Bay

Bon_vouloir group, Louisiade Archipelago

Bubui River, near Finschhafen

Bulolo River, Tributary of upper Watut River

Butaueng, near Finschhafen

Ball's River, Gulf of Mexico

Left Island

Baron, 1830s, Gulf of Mexico

Baron, 1830s, Gulf of Mexico

Baron, 1830s, Gulf of Mexico

Baron, 1830s, Gulf of Mexico

Baron, 1830s, Gulf of Mexico

Baron, 1830s, Gulf of Mexico

Baron, 1830s, Gulf of Mexico

Baron, 1830s, Gulf of Mexico

Baron, 1830s, Gulf of Mexico

Baron, 1830s, Gulf of Mexico

Baron, 1830s, Gulf of Mexico

Baron, 1830s, Gulf of Mexico

Baron, 1830s, Gulf of Mexico

Baron, 1830s, Gulf of Mexico

Baron, 1830s, Gulf of Mexico

Baron, 1830s, Gulf of Mexico

Baron, 1830s, Gulf of Mexico

Mt. Cameron, Owen Stanley Range

Chads Bay, =Awaiama Bay, west of East Cape
Charles Louis Mts., western part of Nassau Range
Chogeri ?=Sogeri inland of Port Moresby at the
headwaters of Laloki River.

Chogueri District = Sogeri District.

Cloudy Bay, Eastern Division of Papua

Collingwood Bay, South-east New Guinea

Conflict group, Louisiade Archipelago

Courtance Island =Coutance Island, west of Clondy Bay

Cyclop Mountains, northern Dutch New Guinea

Dall mannshafen =Wewak, Aitape district

Dampier Island = Karkam

Daru Island, Western Division of Papua

Dawong, Herzog Mts.

Deboyne Is., Louisiade Arch.

Deliverance Island, Torres Straits

Mt. Derimapa, Weyland Mountains

Digul River, south New Guinea

Dobbo, Aru Islands

Dobu Island, D'Entrecasteaux Arch.

Dogwa, Oriomo River, Western Division of Papua

St. Lawrence, near Albany, N.Y.

Chadwick, near Albany, N.Y.
Chadwick, near Albany, N.Y.
Chadwick, near Albany, N.Y.

Chadwick, near Albany, N.Y.

Chadwick, near Albany, N.Y.

Chadwick, near Albany, N.Y.

Chadwick, near Albany, N.Y.

Chadwick, near Albany, N.Y.

Chadwick, near Albany, N.Y.

Chadwick, near Albany, N.Y.

Chadwick, near Albany, N.Y.

Chadwick, near Albany, N.Y.

Chadwick, near Albany, N.Y.

Chadwick, near Albany, N.Y.

Chadwick, near Albany, N.Y.

Chadwick, near Albany, N.Y.

Chadwick, near Albany, N.Y.

Chadwick, near Albany, N.Y.

Chadwick, near Albany, N.Y.

Chadwick, near Albany, N.Y.

Doini Island near Samarai, Eastern Div. of Papua

Doormanpaad Bivak Mts. south of the Idenburg River.

Dorey Harbour = Manokwari.

Dourga River = Princess Marianne Straits, south
New Guinea

Duchateau Island south of Misima, Lonisiade Arch.

Dugumenu Island, Woodlark group

Eafa District

East Cape

Eilanden River, south New Guinea

D'Entrecasteaux Archipelago

Mt. Epa Hall Sound, Central Div. of Papua

Erima, Astrolabe Bay

Etappenberg Sepik Mts.

Ethel River, Hall Sound

Etna Bay, South-west New Guinea

Fak-Fak, South-west New Guinea

Fergusson Island

Finisterre Mts., Huon Peninsula

Finsch coast, Aitape district

Daniel ... near ... of ...
... ..

... ..

... ..

... ..

... ..

... ..

... ..

... ..

... ..

... ..

... ..

... ..

... ..

... ..

... ..

... ..

... ..

... ..

Finschhafen, Huon Gulf

Fly River

Friedrich Wilhelms Hafen = Madang Astrolabe Bay

Gagi, Western Papuan Islands

Galley Reach, Redscar Bay, Central Div. of Papua

Mt. Gayata, Richardson Range

Gawa Island, Woodlark group

Gebe Island, Western Papuan Island

Gebroeders Mts., Weyland Mts.

Geelvink Bay

Gemien Is., Western Papuan Is.

Gerekanumu, Astrolabe Mts.

Gogol River, = upper Ramu River

Goldie River, South-east branch of the Laloki River

Mt. Goliath, Oranje Range

Goodenough Island

Grat Iager, Hunsteinspitze, Sepik Mts.

Hall Sound, Central division of Papua

Haidana, Collingwood Bay

Hastings Island Bonvouloir group, Louisiade Arch.

Finland, Sweden, Denmark

the River

the River, the River, the River

the River, the River, the River

the River, the River, the River

the River, the River, the River

the River, the River, the River

the River, the River, the River

the River, the River, the River

the River, the River, the River

the River, the River, the River

the River, the River, the River

the River, the River, the River

the River, the River, the River

the River, the River, the River

the River, the River, the River

the River, the River, the River

the River, the River, the River

the River, the River, the River

the River, the River, the River

Hatam, Arfak Mountains

Heath Island = ^{Rogeia,} China Straits near Samarai
^

Heldsbach coast, Huon Gulf near Finschhafen

Hellwig Mountains, Oranje Range upper Lorentz River

Herzog Mts. between Bulolo River and Huon Gulf

Hollandia, near Humboldt Bay

Holnicote Bay, northern Division of Papua

Hompua, Saruwaged Mts.

Hufeisengebirge, back of Astrolabe Mts.

Humboldt Bay

Humsteinspitze, Sepik Mts.

Huon Gulf

Hydrographers Mts., North-eastern division of Papua

Iagei River = upper Ramu River

Iamna Island = Yamna

Iapen Island, Geelvink Bay

Iaur, south-west coast of Geelvink Bay

Idenburg River, eastern branch of the Mamberant River

Ifaar = Ifar

Ifar, Sentani Lake

1942

Health Service - 1942

Health Service - 1942

Health Service - 1942

Health Service - 1942

Health Service - 1942

Health Service - 1942

Health Service - 1942

Health Service - 1942

Health Service - 1942

Health Service - 1942

Health Service - 1942

Health Service - 1942

Health Service - 1942

Health Service - 1942

Health Service - 1942

Health Service - 1942

Health Service - 1942

Health Service - 1942

Health Service - 1942

Ioamnet Is., Calvados chain, west of Tagnla
Lonisiade Arch.

Iobi Island = Japan Geelvink Bay

St. Josephs River = Angabunga River

Iunzaing, Saruwaged Mts. Huon Peninsula

Iwaka River, branch of the Kamura River, foot of
Nassau Range

or Kafou
Kafu, north New Guinea east of Aitape, opposite
Tarawa Is.

Kailena Island, Trobriand Island

Kapa Kapa near Rigo, Central Div. of Papua

Kapare River west of the Mimika River, foot of
Nayan Range

Kapaur Onin Peninsula, South-west New Guinea

Karan, between Aitape and the Sepik River

Karkar Is. off northern New Guinea

Karona, northern Vogelkop

or Katanu
Katau River a few miles west of the Oniomo River,
Western Div. of Papua

Kavijaaw = Kofiau

Kemp Welch River, Central Div. of Papua

Killerton Island, Milne Bay

Kiriwina Is., Trobriand Is.

Location of ... of ...

... = ...

... River = ...

... ..

... ..

... ..

... ..

... ..

... ..

... ..

... ..

... ..

... ..

... ..

... ..

... ..

... ..

... ..

Kitava Is., Trobriand Is.

Mt. Knutsford, Whart on Range

Kobroor Island, Aru Islands

Koffiao = Kofiau Western Papuan Island

Kofo, Anggi gidji, Arfak Mts.

Konstantinhafen, head of Astrolabe Bay

Korido, Biak Is., Geelvink Bay

Koruba Region MacClay Coast, Huon Peninsula

Kotoi District, Owen Stanley Range

Kraetke Mts., east of the headwaters of the Ramu River

Kulungtufu, Saruwaged Mts., Huon Peninsuler

Kumamba Islands north New Guinea, east of the mouth
of the Mamberano River

Kumusi River, Northern District of Papua

Mt. Kunupi, Weyland Mts.

Kuper Rge. south-west of Salamama, Huon Gulf

Kurudu Island east of Japan, Geelvink Bay

Laloki River near Port Moresby

Mt. Lehuma, Arfak Mountains

Lobo Bay = Triton Bay, South-west New Guinea

Lolebu, Huon Gulf near Finschhafen

1944

Department of the Interior

Division of Reclamation

Washington, D. C.

Dear Sir:

Reference is made to your letter of the 10th instant.

The Bureau has reviewed the same.

Very truly yours,

Director

Enclosed for you are two copies of the report.

Very truly yours,

Special Agent in Charge

Division of Reclamation

Washington, D. C.

Very truly yours,

Special Agent in Charge

Division of Reclamation

Washington, D. C.

Very truly yours,

Special Agent in Charge

(11)

Lordberg, Sepik Mts.

Lorentz River, South-west New Guinea

Louisiade Archipelago

Lutor, Aru Is.

Macclay Coast, north-coast of the Huon Peninsula

Madang, Astrolabe Bay

Maeanderberg, Sepik Mts.

Mafoor Island

Mafulu, Central Division of Papuan

Mallalo, near Salaniana, Huon Gulf

Mailu, 25 miles west of Orangerie Bay

Malu, lower Sepik River

Mambare River, Northern Division of Papua

Mamberano River

Manam, island off N. New Guinea

Mandum, Bian River, Merauke district, south New Guinea

Mt. Manaeao, inland of Collingwood Bay

Manokwari

Mapia Island, north of the Vogelkop

Marienberg, lower Sepik River

Northwest, British Columbia

British Columbia, Northwest

British Columbia, Northwest

British Columbia, Northwest

British Columbia, Northwest

British Columbia, Northwest

British Columbia, Northwest

British Columbia, Northwest

British Columbia, Northwest

British Columbia, Northwest

British Columbia, Northwest

British Columbia, Northwest

British Columbia, Northwest

British Columbia, Northwest

British Columbia, Northwest

British Columbia, Northwest

British Columbia, Northwest

British Columbia, Northwest

British Columbia, Northwest

British Columbia, Northwest

Markham River

Matsika, Central Division of Papua

Mekeo, Owen Stanley Range

Menoo River, head of Geelvink Bay

(Merauke, south New Guinea

(Meos Korwar = Meos Pondi west of Biak Is. Geelvink Bay

(Meos Num = Mios nom Geelvink Bay

↓
Milne Bay

Mimika River, foot of Nassau Range

Miosnom Island, Geelvink Bay

Misima - St. Aignan Louisiade Archipelago

Misol, western Papuan Islands

Misori = Biak Island, Geelvink Bay

Mt. Moari, Arfak Mts.

Momi, west-coast of Geelvink Bay at the foot of Arfak
Mts., near Wariap

Mopa, south New Guinea, opposite Frederik Hendrik Is.

Mongi-Busu, Saruwaged Mt.

Mt. Morait, Vogelkop last of Sorong

Port Moresby, Central Division of Papua

North River

Central Division of ...

North River, ...

North River, ...

North River, ...

North River, ...

North River, ...

North River

North River, ...

North River, ...

North River, ...

North River, ...

North River, ...

North River, ...

North River, ...

North River, ...

North River, ...

North River, ...

North River, ...

Morobe District west of Huon Gulf

Moroka near headwaters of Laloki River, Central Div.
of Papua

Murray Pass, Wharton Range

Musgrave Range, Owen Stanley Range

Mysore Island = Biak Island Geelvink Bay

Naiabui, Hall Sound

Nassau Range, western part of Snow Mts.

Neneba, north Slope of Mt. Scratchley, at the head-
waters of the Mambare River

Nicura, Hall Sound

Noisaroe, probably near the head of Geelvink Bay

Noord River = Lorentz River south New Guinea

Normanby Island D'Entrecasteaux Arch.

Numfor Island (=Mafor) Geelvink Bay

Ogeramngang, Saruwaged Mts.

Onin Peninsula, south-west New Guinea

Oranje Range, eastern part of Snow Mts.

Orangerie Bay, eastern Division of Papua

Owen Stanley

Owgarra, Angabunga River, Central Div. of Papua

North District West of Hudson River

North District West of Hudson River, New York
of Paper

North District, Hudson River

North District, Hudson River

North District - Hudson River

North District, Hudson River

North District, Hudson River

North District, Hudson River

North District, Hudson River

North District, Hudson River

North District, Hudson River

North District, Hudson River

North District, Hudson River

North District, Hudson River

North District, Hudson River

North District, Hudson River

North District, Hudson River

North District, Hudson River

North District, Hudson River

- 7) Pauwi, lower Mamberano River
- Passim, south-west coast of Geelvink Bay
- Peripatusberg upper Sepik River
- Potsdamhafen N.N.G. northern New Guinea east of the
mouth of the Ramn River opposite
Manain Island
- Prauwenbivak, Mamberano River
- Princess Marianne Straits, south New Guinea
- Profi, Arfak Mts.
- Pulu Babi, Aru Is.
- Purari River, Gulf of Papua
- Putat, Arfak Mts.
- Ramu River, north New Guinea
- Rawlinson Mts. part of the Saruwaged Range, Huon
Peninsula
- van Rees Gebergte north New Guinea at the lower
Mamberano River
- Renard Island near Sudest Island, Lonisiade Arch.
- Richardson Range, Owen Stanley Range
- Rigo District, Central Division of Papua
- Rogeia, island in China Straits
- 7) Rona, Central Division of Papua
- 8) Ron Island, Wandammen district Geelvink Bay

Lower Mississippi River

Passing, upper-west coast of Louisiana

Mississippi River

At the mouth of the river, the Gulf of Mexico is reached. The river is here about 100 miles wide.

At the mouth of the river

the river is about 100 miles wide.

At the mouth of the river

the river is about 100 miles wide.

At the mouth of the river

the river is about 100 miles wide.

At the mouth of the river

the river is about 100 miles wide.

At the mouth of the river

the river is about 100 miles wide.

At the mouth of the river

the river is about 100 miles wide.

At the mouth of the river

the river is about 100 miles wide.

At the mouth of the river

Rossel Island, Louisiade Archipelago

Round Island near Tagula, Louisiade Archipelago

Rubi, head of Geelvink Bay

Salamoa = Salamaua, west-coast of Huon Gulf

Salawati, western Papuan Islands

Sanuibu, Arfak Mts.

Saruwaged Mts., Huon Peninsula

Sattelberg, Huon Peninsula

Schraderberg, Sepik Mts. (south of Marienberg)

Mt. Scratchley, Wharton Range

Seerosensee, Sepik River

Seleh, west-coast of Vogelkop

Sekru, Onin Peninsula

Lake Sentani near Humboldt Bay, northern New Guinea

Sepik River

Setekwa River, foot of Nassau Range

Sevia Saruwaged Mts., Huon Peninsula

Simbang, near Finschhafen, Huon Gulf

Siriwo River, head of Geelvink Bay

Siwi, Arfak Mts.

Forest land, about 100,000 acres

Forest land, about 100,000 acres

Forest land, about 100,000 acres

Forest land, about 100,000 acres

Forest land, about 100,000 acres

Forest land, about 100,000 acres

Forest land, about 100,000 acres

Forest land, about 100,000 acres

Forest land, about 100,000 acres

Forest land, about 100,000 acres

Forest land, about 100,000 acres

Forest land, about 100,000 acres

Forest land, about 100,000 acres

Forest land, about 100,000 acres

Forest land, about 100,000 acres

Forest land, about 100,000 acres

Forest land, about 100,000 acres

Forest land, about 100,000 acres

Forest land, about 100,000 acres

Forest land, about 100,000 acres

Snake River, tributary of the Bulolo River, Herzog Mts.

Snow Mountains (Nassau and Oranje Ranges)

Soek Island = Biak Island, Geelvink Bay

Sogere District = Sogeri upper Laloki River

Sorong small island near west-coast of Vogelkop

Stephansort, Astrolabe Bay

Suau Island, opposite East Cape

Mt. Suckling, between Cloudy Bay and Collingwood Bay

Sudest Island = Tagula, Louisiade Archipelago

Suku, upper Vanapa Valley

Mt. Sumuri, Weyland Mts.

Taburi District, Central Division of Papua

Mt. Tafa, near Wharton Range *between St Joseph & Vanapa Rivers*

Tagula, Louisiade Arch.

Takar, coast of north New Guinea opposite Yamna Is.

Tami River, east of Humboldt Bay, north New Guinea

Taua, mouth of the Mamberano River

Tanah Merah Bay north New Guinea, west of the
Cyclop Mts.

Tarawai Is. small islands off the coast of north New
Guinea between Aitape and the mouth of the
Sepik River

19/17

(cont'd.)

Snake River, mouth of the Pacific River, North Bay.

Small islands in the bay (names)

Small island = Tak Island, in living bay

Small island = Tak Island, in living bay

Small island = Tak Island, in living bay

Small island = Tak Island, in living bay

Small island = Tak Island, in living bay

Small island = Tak Island, in living bay

Small island = Tak Island, in living bay

Small island = Tak Island, in living bay

Small island = Tak Island, in living bay

Small island = Tak Island, in living bay

Small island = Tak Island, in living bay

Small island = Tak Island, in living bay

Small island = Tak Island, in living bay

Small island = Tak Island, in living bay

Small island = Tak Island, in living bay

Small island = Tak Island, in living bay

Small island = Tak Island, in living bay

Small island = Tak Island, in living bay

Small island = Tak Island, in living bay

Small island = Tak Island, in living bay

Teste Island, south-east of Samarai

Tjobonda, Arfak Mts.

Tor River, north coast of Dutch New Guinea

Torres Straits

Trangan Island, Aru Islands

Treub Mountains, Oranje Range

Triton Bay

Trobriand Islands

Uria River, tributary of upper Ramu River

D'Urville Island = Tarawai

Utakwa River, foot of Nassau Range

Utanata River 30 miles west of the Mimika River
south-west New Guinea

Vanapa River, west of Port Moresby Central Div.
of Papua

Vanimai, Central Division of Papua

Mt. Victoria Owen Stanley Range

Vikaiku, Angabunga River Central Div. of Papua

Vogelkop (= Berau Peninsula) north-west New Guinea

Vulcan Island = Manam

Teate Island, south-east of Samarai

Tjoponda, Tjoponda

Tor River, north coast of Dutch New Guinea

Torres Straits

Trangan Island, New Hebrides

Trans Mountains, New Guinea Range

Trivunsky

Tropical Islands

Uru River, tributary of Upper Ruan River

Uru Island = Uru

Uru River, foot of New Guinea Range

Uru River 50 miles east of the Uru River
south-west New Guinea

Uru River, east of Fort Moresby Central Div.
of Papua

Uru, Central Division of Papua

Uru Victoria Great Victoria Range

Uru, Uru River Central Div. of Papua

Uru (= Uru Peninsula) north-west New Guinea

Uru Island = Uru

Waigeu western Papuan Islands

Wamma Is., Aru Islands

Wanambai, Kobroor Island, Aru Islands

Wandammen Mts., west coast of Geelvink Bay

Wanggar District, head of Geelvink Bay

Warbusi, west coast of Geelvink Bay near Wariap

Waria River, Morobe district, south coast of Huon Gulf

Warrior Island, Torres Straits

Warmendi, Arfak Mts.

Waropen, south-east coast of Geelvink Bay

Warsembo, west coast of Geelvink Bay, south of
Rumberpon Island

Wa Samson River, Vogelkop east of Sorong

Watut River, southern tributary of Markham River,
Morobe district of the Mandated
territory.

Wau, Bulolo River

Wendoe Mer River, Merauke district, south New Guinea

Weyland Mountains

Wharton Range, south-east New Guinea

Windesi, west coast of Geelvink Bay

Wagon road from Pagan Island

June 2, 1911

Wagon road, Pagan Island, and Pagan

Wagon road, Pagan Island, and Pagan

Wagon road, Pagan Island, and Pagan

Wagon road, Pagan Island, and Pagan

Wagon road, Pagan Island, and Pagan

Wagon road, Pagan Island, and Pagan

Wagon road, Pagan Island, and Pagan

Wagon road, Pagan Island, and Pagan

Wagon road, Pagan Island, and Pagan

Wagon road, Pagan Island, and Pagan

Wagon road, Pagan Island, and Pagan

Wagon road, Pagan Island, and Pagan

Wagon road, Pagan Island, and Pagan

Wagon road, Pagan Island, and Pagan

Wagon road, Pagan Island, and Pagan

Wagon road, Pagan Island, and Pagan

Wagon road, Pagan Island, and Pagan

Wagon road, Pagan Island, and Pagan

Wagon road, Pagan Island, and Pagan

Mt. Winterheight, south-east New Guinea

Wokan, Aru Islands

Wonapi, Japen Is. Geelvink Bay

Mt. Wondiwoi, Wandammen Peninsula, west coast of
Geelvink Bay

Woodlark Island

Wuroi, Oriomo River Western Division of Papua

Yamna Is., Off the north coast of New Guinea, east
of the mouth of the Mamberano River.

Yarru Island = Daru Island

Yule Island, in Hall Sound Central Division of Papua

Zakaheme, Saruwaged Mountains, Huon Peninsula

326 Localities

W. Wintchell, 1888-1890 New York

London, 1891

London, 1892

London, 1893

London, 1894

London, 1895

London, 1896

London, 1897

London, 1898

London, 1899

Localities of the 1936 Exp.

Mt Mahony

Camp 2 miles below junction Black & Palmer Rivers
Upper Fly River

Camp 5 miles below Palmer Junction, Upper
Fly River

Camp 20 Miles above D'Albort's junction
Fly River

Lake Daniumbe, Fly River

Fly River, east bank opposite start of


Gaima, east bank near mouth Fly
River

Buji 3 miles east mouth of Mai Kussa
River to N. of

Tarora, Wassikussa River

Penza, between Wassi Kussa &
Moches Rivers

Mabandusa south near junction



Locality Names.

From Mt. A. E. to Mt. Victoria
= Wharton Range

① Aikora

② Akuluma River or Jakaruma

③ Aropokina

Annie Inlet

④ Astrolabe Range

Arora River

⑤ Auga River

⑥ Baroka :- 12 miles to Yule Isle.

⑦ Bamu

⑧ Bella Vista 1450

Baniata 3

⑨ Bramble Cay

⑩ Biode

⑪ Bioto

⑫ Bioto Creek

Buna

Binaturi

⑬ Cape Possession

Cape Cupola

Cloudy Bay

⑭ Chirima Valley

⑮ Darnby Island

Daru

⑯ Diene

⑰ Delena Point

⑱ Deva Deva

Delta Saw Mills

⑲ Dilava

Dilava Mission

⑳ Dilafa River

㉑ Dogwa

spelled Dogwa on bird labels.


㉒ Ethel River

Duro, St. Angabanga River

㉓ Ero Creek

㉔ Ela River

Evilini tal.



→ 20 Fane 1900 m

→ 21 Fofofoto

Fuyugi People

e. Garamu

→ 21A #

Gerinda

Giumu

* Gailala People

→ 21B

Galley Reach

Gossiago "

→ 22

28

Hall Sound :-

3 miles wide

#

Hanuabada

Hisu

Hydrographers Range

Ikeke (Ika-ika)

→ 22A #

Ivulu

#

Kailape Tuomo

Kambisi

→ 23

Kairuku

Kea River

→ 24

Kikori

Kiwai

Kokoda ~~Wolomua~~

Koiare

Kubuna

Kuama

Kuni People

#

Lacy

Laka Enguba

→ 27

Laloki River

Loloipa

→ 28

Madiu

" Mabam

" Madang

→ 29

30

Mafuku

manure creek

#

Mandada

marudodon

→ 30

31

#

Matsika 880

#

Meckio Phain Mekeo

Meckio People

→ 31

32

32

Milne Bay

Mondo 1480 m

→ 32

33

33

Mount Albert Edward

→ 33

*

" Davidson

→ 34

*

" Clarence

16

Finschhafen

17

Grange Island

20. Hompua


21. Iola

23 Kapa-kapa

22. Kanosia, Galley Reach


24. Keku

27 Lolorua, Galley Reach



- 35- Mount ~~Rio~~ Brown 37. Mount Lamington
- " Owen Stanley
- " Suckling
- 36 " Scratchley
- 37 " Tafa
- 38 " Victoria
- 39 " Yule
- " " People
- 40 36. Murray Pass
- # Nimode 37. Oibada River Orangerie Bay
- 404 # Neon Basin
- Owen Stanley Range 38. Orangerie Bay
- 41 38# Ononge at 1800 m
- Orokolo
- 40. Oriomo River
- 41. Port Moresby Population ?
- Primo River
- 42 # Kuama
- Range View
- 43 42 Red Scar Head 43. Rigo
- Port Romilly
- 44. Royna 45. Rorona, Galley Reach
- Sawio Creek 46. Samarai
- Sapphire Creek
- 44 Scratchley mt 47. Sevia
- 45 Silisigoda
- Seregina
- 46 St. Joseph River 48. Tufi
- Tonombotoga Lake
- Twelve Mile
- 47 Urunu at 1900 m
- Vailala (River+Boat) 49. Veimauri, Galley Reach
- 48 49 Vanapa River
- 50 Vanumai
- 49 Waitapu River
- " Valley
- " People and Village 50. Warco

50 Wharton Range



51

Waria River

53

Wur^{oi}

Yakaruma River

Yodda River

52

54 Yule Island (5x2-- 3 miles off shore)

Zakatheme

53

Iota

54 Mambare River

add

Ko Roda

Pouca

