

Digitized by the Internet Archive
in 2007 with funding from
Microsoft Corporation

SUPPLEMENTAL REPORT

IN RELATION TO THE

GRANTS OF 10 SECTIONS FOR PUBLIC BUILDINGS,

72 Sections for a Seminary of Learning,



AND


500,000 ACRES FOR INTERNAL IMPROVEMENTS.



SACRAMENTO:

STATE OFFICE : : : F. P. THOMPSON, SUPT. STATE PRINTING.

1879.



SUPPLEMENTAL REPORT

IN RELATION TO THE

GRANTS OF 10 SECTIONS FOR PUBLIC BUILDINGS,

72 Sections for a Seminary of Learning,

AND

500,000 ACRES FOR INTERNAL IMPROVEMENTS.



SACRAMENTO:

STATE OFFICE : : : F. P. THOMPSON, SUPT. STATE PRINTING.

1879.



STATE OF CALIFORNIA, OFFICE OF SURVEYOR-GENERAL, }
SACRAMENTO, August 23d, 1879. }

To His Excellency, William Irwin, Governor of California:

SIR: In compliance with the request of the Honorable Commissioner of the General Land Office at Washington, I have the honor to submit the following supplemental report in relation to the condition of the grant of 10 sections, and the grant of 72 sections, made to the State of California under the twelfth and thirteenth sections of an Act of Congress, approved March 3d, 1853, and the grant of 500,000 acres made under an Act of Congress, approved September 4th, 1841, as shown by the records of this office, the lists from the Department of the Interior, and the certificates of the Registers of the United States Land Offices.

Very respectfully,

WILLIAM MINIS, Surveyor-General.

DEPARTMENT OF THE INTERIOR, GENERAL LAND OFFICE, }
WASHINGTON, D. C., May 2d, 1879. }

William Minis, Esq., Surveyor-General of California, Sacramento, California:

SIR: With a view to the adjustment of the grants to the State of California for seminaries and public buildings, I have to request that you furnish this office with certified copies of your record of application under said grants, showing the tracts applied for, and the application rejected or refused by the Registers and Receivers on account of conflicts, and not now claimed by the State. An early response will oblige.

Very respectfully,

J. A. WILLIAMSON, Commissioner.

Selected by the State of California, under the 13th Section of an

Township.	Range.	Section.	Description of Tract.
			MOUNT DIABLO BASE AND MERIDIAN.
			<i>Stockton Land District.</i>
7 n-----	6 e-----	7-----	SW $\frac{1}{4}$ -----
7 n-----	6 e-----	18-----	NW $\frac{1}{4}$ -----
4 n-----	7 e-----	35-----	SE $\frac{1}{4}$ -----
7 n-----	1 w-----	30-----	NE $\frac{1}{4}$ -----
6 n-----	1 w-----	1-----	NW $\frac{1}{4}$ -----
6 n-----	1 w-----	12-----	NW $\frac{1}{4}$ -----
6 s-----	7 e-----	12-----	SW $\frac{1}{4}$ of sw $\frac{1}{4}$ -----
6 s-----	7 e-----	13-----	NW $\frac{1}{4}$ of nw $\frac{1}{4}$ -----
6 s-----	7 e-----	14-----	N $\frac{1}{2}$ of ne $\frac{1}{4}$ -----
5 s-----	14 e-----	18-----	NW $\frac{1}{4}$ -----
3 s-----	7 e-----	21-----	Fractional s $\frac{1}{2}$ of se $\frac{1}{4}$ -----
3 s-----	7 e-----	28-----	Fractional n $\frac{1}{2}$ and fractional ne $\frac{1}{4}$ of se $\frac{1}{4}$ -----
6 s-----	9 e-----	27-----	NE $\frac{1}{4}$ and e $\frac{1}{2}$ of nw $\frac{1}{4}$ -----
6 s-----	9 e-----	22-----	S $\frac{1}{2}$ of sw $\frac{1}{4}$ -----
10 s-----	13 e-----	1-----	W $\frac{1}{2}$ -----
10 s-----	13 e-----	12-----	N $\frac{1}{2}$ of n $\frac{1}{2}$ -----
			<i>Marysville Land District.</i>
24 n-----	4 w-----	7-----	S $\frac{1}{2}$ of ne $\frac{1}{4}$, nw $\frac{1}{4}$ of se $\frac{1}{4}$, and se $\frac{1}{4}$ of nw $\frac{1}{4}$ -----
24 n-----	4 w-----	7-----	E $\frac{1}{2}$ of se $\frac{1}{4}$ -----
24 n-----	4 w-----	8-----	W $\frac{1}{2}$ of sw $\frac{1}{4}$ -----
9 n-----	1 w-----	6-----	NE $\frac{1}{4}$ -----
10 n-----	2 e-----	25-----	NW $\frac{1}{4}$ -----
9 n-----	1 w-----	4-----	NW $\frac{1}{4}$ -----
10 n-----	2 e-----	23-----	SE $\frac{1}{4}$ -----
			<i>San Francisco Land District.</i>
6 n-----	3 w-----	26-----	NW $\frac{1}{4}$ -----
6 n-----	3 w-----	23-----	SW $\frac{1}{4}$ -----

OF LANDS

Act of Congress, approved March 3d, 1853—Grant of 10 Sections.

Number of Acres.	Date of Selection in United States Land Office.	Remarks.
} 320.78	March 23, 1859	----- Not listed.
160.00	Dec. 23, 1859	----- Not listed.
160.00	April 2, 1860	----- List No. 14, San Francisco District—grant of 500,000 acres.
160.00	Sept. 5, 1860	----- List No. 14, San Francisco District—grant of 500,000 acres.
160.00	Sept. 5, 1860	----- Not listed.
} 160.00	Sept. 5, 1860	----- Not listed.
154.15	Sept. 5, 1860	----- List No. 11, Stockton District—grant of 500,000 acres.
} 302.76	Dec. 27, 1862	----- List No. 1, Stockton District—grant of 10 sections.
} 320.00	Dec. 21, 1868	----- List No. 1, Stockton District—grant of 10 sections.
} 480.00	Nov. 4, 1868	----- List No. 1, Stockton District—grant of 10 sections.
2,377.69		
} 160.00	April 5, 1859	----- List No. 1, Marysville District—grant of 10 sections.
} 160.00	April 5, 1859	----- List No. 1, Marysville District—grant of 10 sections.
160.00	Dec. 12, 1859	----- List No. 2, Marysville District—grant of 10 sections.
160.00	Nov. 21, 1859	----- List No. 3, Marysville District—grant of 10 sections.
160.00	June 20, 1860	----- List No. 4, Marysville District—grant of 10 sections.
160.00	Nov. 26, 1860	----- List No. 5, Marysville District—grant of 10 sections.
960.00		
160.00	July 29, 1860	----- <i>List No. 1, San Francisco</i> ----- Not listed.
160.00	July 29, 1860	----- <i>List No. 1, San Francisco</i> ----- Not listed.
320.00		

Selected by the State of California, under the 13th Section of an

Township.	Range.	Section.	Description of Tract.
			HUMBOLDT BASE AND MERIDIAN. <i>Humboldt Land District.</i>
2 n	2 w	3	SE $\frac{1}{4}$
2 n	2 w	3	NE $\frac{1}{4}$
2 n	2 w	5	E $\frac{1}{2}$ of ne $\frac{1}{4}$ and sw $\frac{1}{4}$ of ne $\frac{1}{4}$
1 n	2 w	9	W $\frac{1}{2}$ of W $\frac{1}{2}$
			MOUNT DIABLO BASE AND MERIDIAN.
42 n	5 w	32	E $\frac{1}{2}$ of nw $\frac{1}{4}$, e $\frac{1}{2}$ of sw $\frac{1}{4}$, w $\frac{1}{2}$ of ne $\frac{1}{4}$, and w $\frac{1}{2}$ of se $\frac{1}{4}$
42 n	5 w	31	E $\frac{1}{2}$ of ne $\frac{1}{4}$ and e $\frac{1}{2}$ of se $\frac{1}{4}$
42 n	5 w	32	W $\frac{1}{2}$ of nw $\frac{1}{4}$ and w $\frac{1}{2}$ of sw $\frac{1}{4}$
			MOUNT DIABLO BASE AND MERIDIAN. <i>Visalia Land District.</i>
20 s	24 e	4	Fractional n $\frac{1}{2}$
20 s	24 e	4	S $\frac{1}{2}$
25 s	18 e	3	S $\frac{1}{2}$ of nw $\frac{1}{4}$, s $\frac{1}{2}$ of ne $\frac{1}{4}$, n $\frac{1}{2}$ of se $\frac{1}{4}$, and se $\frac{1}{4}$ of se $\frac{1}{4}$
25 s	18 e	2	SW $\frac{1}{4}$ of sw $\frac{1}{4}$
20 s	23 e	24	S $\frac{1}{2}$ of ne $\frac{1}{4}$, n $\frac{1}{2}$ of se $\frac{1}{4}$, sw $\frac{1}{4}$ of se $\frac{1}{4}$, and e $\frac{1}{2}$ of sw $\frac{1}{4}$
20 s	23 e	25	Ne $\frac{1}{4}$ of nw $\frac{1}{4}$
			Stockton District
			Marysville District
			San Francisco District
			Humboldt District
			Visalia District
			Whole amount selected
			Listed to the State under the grant of 10 sections
			Listed to the State under the grant of 500,000 acres
			Not listed

OF LANDS

Act of Congress, approved March 3d, 1853—Grant of 10 Sections.

Number of Acres.	Date of Selection in United States Land Office.	Remarks.
160.00	April 9, 1860-----	List No. 1, Humboldt District—grant of 10 sections.
163.80	May 2, 1860-----	List No. 2, Humboldt District—grant of 10 sections.
120.26	May 2, 1860-----	List No. 2, Humboldt District—grant of 10 sections.
160.00	May 2, 1860-----	List No. 2, Humboldt District—grant of 10 sections.
320.00	May 19, 1860-----	List No. 2, Humboldt District—grant of 10 sections.
} 320.00	May 19, 1860-----	List No. 2, Humboldt District—grant of 10 sections.
1,244.06		
334.24	Dec. 29, 1859-----	List No. 1, Visalia District—grant of 10 sections.
320.00	Dec. 29, 1859-----	List No. 1, Visalia District—grant of 10 sections.
} 320.00	March 26, 1860-----	List No. 1, Visalia District—grant of 10 sections.
} 320.00	March 26, 1860-----	List No. 1, Visalia District—grant of 500,000 acres.
1,294.24		
2,377.69		
960.00		
320.00		
1,244.06		
1,294.24		
6,195.99		
4,281.06		
794.15		
1,120.78		
6,195.99		

4281.06
 1120.78

 5401.84

Selected by the State of California, under the 12th Section of an

Township.	Range.	Section.	Description of Tract.
			MOUNT DIABLO BASE AND MERIDIAN. <i>Stockton Land District.</i>
4 n	2 e	21	W $\frac{1}{2}$
9 s	13 e	12	S $\frac{1}{2}$ and ne $\frac{1}{4}$
9 s	13 e	11	S $\frac{1}{2}$
9 s	13 e	10	SE $\frac{1}{4}$
9 s	13 e	15	E $\frac{1}{2}$
9 s	13 e	14	N $\frac{1}{2}$
9 s	13 e	13	N $\frac{1}{2}$
9 s	10 e	5	S $\frac{1}{2}$ of se $\frac{1}{4}$
9 s	10 e	8	N $\frac{1}{2}$ of ne $\frac{1}{4}$
9 s	10 e	4	S $\frac{1}{2}$ of sw $\frac{1}{4}$ and s $\frac{1}{2}$ of se $\frac{1}{4}$
9 s	10 e	9	N $\frac{1}{2}$ of nw $\frac{1}{4}$, n $\frac{1}{2}$ of ne $\frac{1}{4}$, se $\frac{1}{4}$ of ne $\frac{1}{4}$, and ne $\frac{1}{4}$ of se $\frac{1}{4}$
9 s	10 e	3	S $\frac{1}{2}$ of sw $\frac{1}{4}$ and s $\frac{1}{2}$ of se $\frac{1}{4}$
9 s	10 e	10	N $\frac{1}{2}$, nw $\frac{1}{4}$ of sw $\frac{1}{4}$ and ne $\frac{1}{4}$ of se $\frac{1}{4}$
9 s	10 e	11	W $\frac{1}{2}$ of nw $\frac{1}{4}$, w $\frac{1}{2}$ of sw $\frac{1}{4}$, se $\frac{1}{4}$ of sw $\frac{1}{4}$, and sw $\frac{1}{4}$ of se $\frac{1}{4}$
9 s	10 e	2	S $\frac{1}{2}$ of sw $\frac{1}{4}$ and sw $\frac{1}{4}$ of se $\frac{1}{4}$
9 s	10 e	14	NW $\frac{1}{4}$ of nw $\frac{1}{4}$, w $\frac{1}{2}$ of ne $\frac{1}{4}$, se $\frac{1}{4}$ of ne $\frac{1}{4}$, and ne $\frac{1}{4}$ of se $\frac{1}{4}$
9 s	10 e	13	W $\frac{1}{2}$ of sw $\frac{1}{4}$ and se $\frac{1}{4}$ of sw $\frac{1}{4}$
9 s	10 e	24	E $\frac{1}{2}$ of nw $\frac{1}{4}$ and ne $\frac{1}{4}$ of sw $\frac{1}{4}$
9 s	13 e	25	All
9 s	13 e	26	E $\frac{1}{2}$
9 s	13 e	24	S $\frac{1}{2}$
			<i>Visalia Land District.</i>
14 s	23 e	20	SE $\frac{1}{4}$
14 s	23 e	21	SW $\frac{1}{4}$
19 s	24 e	13	NW $\frac{1}{4}$
19 s	24 e	14	NE $\frac{1}{4}$ of ne $\frac{1}{4}$, s $\frac{1}{2}$ of ne $\frac{1}{4}$, and se $\frac{1}{4}$ of nw $\frac{1}{4}$
20 s	25 e	15	S $\frac{1}{2}$ of n $\frac{1}{2}$ and n $\frac{1}{2}$ of s $\frac{1}{2}$

OF LANDS

Act of Congress, approved March 3d, 1853—Grant of 72 Sections.

Number of Acres.	Date of Selection in United States Land Office.	Remarks.
320.00	April 28, 1863	----- List No. 8, San Francisco District—grant of 72 sections.
480.00	Nov. 21, 1868	----- List No. 1, Stockton District—grant of 72 sections.
320.00	Nov. 21, 1868	----- List No. 1, Stockton District—grant of 72 sections.
160.00	Nov. 21, 1868	----- List No. 1, Stockton District—grant of 72 sections.
320.00	Nov. 21, 1868	----- List No. 1, Stockton District—grant of 72 sections.
320.00	Nov. 21, 1868	----- List No. 1, Stockton District—grant of 72 sections.
320.00	Nov. 21, 1868	----- List No. 1, Stockton District—grant of 72 sections.
80.00	May 20, 1869	----- List No. 1, Stockton District—grant of 72 sections.
80.00	May 20, 1869	----- List No. 1, Stockton District—grant of 72 sections.
160.00	May 20, 1869	----- List No. 1, Stockton District—grant of 72 sections.
240.00	May 20, 1869	----- List No. 1, Stockton District—grant of 72 sections.
160.00	May 20, 1869	----- List No. 1, Stockton District—grant of 72 sections.
400.00	May 20, 1869	----- List No. 1, Stockton District—grant of 72 sections.
240.00	May 20, 1869	----- List No. 1, Stockton District—grant of 72 sections.
120.00	May 20, 1869	----- List No. 1, Stockton District—grant of 72 sections.
200.00	May 20, 1869	----- List No. 1, Stockton District—grant of 72 sections.
120.00	May 20, 1869	----- List No. 1, Stockton District—grant of 72 sections.
120.00	May 20, 1869	----- List No. 1, Stockton District—grant of 72 sections.
640.00	Nov. 21, 1869	----- List No. 1, Stockton District—grant of 72 sections.
320.00	Nov. 21, 1869	----- List No. 1, Stockton District—grant of 72 sections.
320.00	Nov. 21, 1869	----- List No. 1, Stockton District—grant of 72 sections.
5,440.00		
160.00	Feb. 12, 1859	----- List No. 1, Visalia District—grant of 500,000 acres.
160.00	Feb. 12, 1859	----- List No. 1, Visalia District—grant of 500,000 acres.
160.00	March 16, 1859	----- List No. 1, Visalia District—grant of 72 sections.
160.00	March 16, 1859	----- List No. 1, Visalia District—grant of 72 sections.
320.00	Feb. 11, 1859	----- Not listed.
960.00		

Selected by the State of California, under the 12th Section of an

Township.	Range.	Section.	Description of Tract.
			HUMBOLDT BASE AND MERIDIAN. <i>Humboldt Land District.</i>
4 n-----	1 w-----	9-----	SE $\frac{1}{4}$ -----
2 n-----	1 e-----	20-----	NW $\frac{1}{4}$ -----
4 n-----	1 w-----	1-----	SE $\frac{1}{4}$ -----
2 n-----	1 e-----	19-----	SW $\frac{1}{4}$ -----
3 n-----	1 w-----	8-----	SW $\frac{1}{4}$ -----
6 n-----	1 e-----	21-----	NW $\frac{1}{4}$ -----
4 n-----	1 w-----	10-----	SW $\frac{1}{4}$ -----
5 n-----	1 w-----	33-----	NE $\frac{1}{4}$ -----
3 n-----	2 w-----	13-----	SE $\frac{1}{4}$ -----
			MOUNT DIABLO BASE AND MERIDIAN.
41 n-----	9 w-----	13-----	SW $\frac{1}{4}$ -----
			HUMBOLDT BASE AND MERIDIAN.
3 n-----	2 w-----	35-----	NE $\frac{1}{4}$ -----
5 n-----	1 e-----	32-----	NE $\frac{1}{4}$ -----
			MOUNT DIABLO BASE AND MERIDIAN.
42 n-----	6 w-----	10-----	SE $\frac{1}{4}$ -----
44 n-----	5 w-----	1-----	SE $\frac{1}{4}$ -----
44 n-----	6 w-----	6-----	SW $\frac{1}{4}$ -----
45 n-----	6 w-----	9-----	NE $\frac{1}{4}$ -----
			HUMBOLDT BASE AND MERIDIAN.
2 n-----	1 w-----	26-----	SE $\frac{1}{4}$ -----
4 n-----	1 w-----	26-----	SW $\frac{1}{4}$ -----
18 n-----	1 w-----	26-----	NE $\frac{1}{4}$ -----
			MOUNT DIABLO BASE AND MERIDIAN.
42 n-----	9 w-----	14-----	NE $\frac{1}{4}$ -----
42 n-----	9 w-----	27 and 34	SE $\frac{1}{4}$ of sec 27 and ne $\frac{1}{4}$ of sec 34-----
42 n-----	9 w-----	34-----	SE $\frac{1}{4}$ -----
45 n-----	5 w-----	28-----	SE $\frac{1}{4}$ -----
45 n-----	5 w-----	35-----	NE $\frac{1}{4}$ -----
47 n-----	6 w-----	7-----	SE $\frac{1}{4}$ -----
47 n-----	6 w-----	17-----	NW $\frac{1}{4}$ -----
44 n-----	6 w-----	31-----	SE $\frac{1}{4}$ -----

OF LANDS

Act of Congress, approved March 3d, 1853—Grant of 72 Sections.

Number of Acres.	Date of Selection in United States Land Office.	Remarks.
160.00	Oct. 11, 1858 -----	Lists 1 and 2, Humboldt and Shasta Dists.—grant of 72 sections.
160.00	Oct. 11, 1858 -----	Lists 1 and 2, Humboldt and Shasta Dists.—grant of 72 sections.
160.00	Oct. 16, 1858 -----	Lists 1 and 2, Humboldt and Shasta Dists.—grant of 72 sections.
161.00	Oct. 16, 1858 -----	Lists 1 and 2, Humboldt and Shasta Dists.—grant of 72 sections.
160.00	Nov. 13, 1858 -----	Lists 1 and 2, Humboldt and Shasta Dists.—grant of 72 sections.
160.00	Nov. 13, 1858 -----	Lists 1 and 2, Humboldt and Shasta Dists.—grant of 72 sections.
160.00	Nov. 13, 1858 -----	Lists 1 and 2, Humboldt and Shasta Dists.—grant of 72 sections.
160.00	Nov. 29, 1858 -----	Lists 1 and 2, Humboldt and Shasta Dists.—grant of 72 sections.
160.00	Dec. 23, 1858 -----	Lists 1 and 2, Humboldt and Shasta Dists.—grant of 72 sections.
160.00	Jan. 1, 1859 -----	Lists 1 and 2, Humboldt and Shasta Dists.—grant of 72 sections.
160.00	Jan. 17, 1859 -----	Lists 1 and 2, Humboldt and Shasta Dists.—grant of 72 sections.
160.00	Jan. 17, 1859 -----	Lists 1 and 2, Humboldt and Shasta Dists.—grant of 72 sections.
160.00	Jan. 17, 1859 -----	Lists 1 and 2, Humboldt and Shasta Dists.—grant of 72 sections.
160.00	Jan. 17, 1859 -----	Lists 1 and 2, Humboldt and Shasta Dists.—grant of 72 sections.
160.00	Jan. 17, 1859 -----	Lists 1 and 2, Humboldt and Shasta Dists.—grant of 72 sections.
160.00	Jan. 17, 1859 -----	Lists 1 and 2, Humboldt and Shasta Dists.—grant of 72 sections.
160.00	Jan. 21, 1859 -----	Lists 1 and 2, Humboldt and Shasta Dists.—grant of 72 sections.
160.00	Jan. 21, 1859 -----	Lists 1 and 2, Humboldt and Shasta Dists.—grant of 72 sections.
160.00	Jan. 24, 1859 -----	Lists 1 and 2, Humboldt and Shasta Dists.—grant of 72 sections.
160.00	Jan. 21, 1859 -----	Lists 1 and 2, Humboldt and Shasta Dists.—grant of 72 sections.
320.00	Jan. 21, 1859 -----	Lists 1 and 2, Humboldt and Shasta Dists.—grant of 72 sections.
160.00	Jan. 21, 1859 -----	Lists 1 and 2, Humboldt and Shasta Dists.—grant of 72 sections.
160.00	Jan. 21, 1859 -----	Lists 1 and 2, Humboldt and Shasta Dists.—grant of 72 sections.
160.00	Jan. 21, 1859 -----	Lists 1 and 2, Humboldt and Shasta Dists.—grant of 72 sections.
160.00	Jan. 21, 1859 -----	Lists 1 and 2, Humboldt and Shasta Dists.—grant of 72 sections.
160.00	Jan. 21, 1859 -----	Lists 1 and 2, Humboldt and Shasta Dists.—grant of 72 sections.
160.00	Jan. 21, 1859 -----	Lists 1 and 2, Humboldt and Shasta Dists.—grant of 72 sections.
160.00	Jan. 21, 1859 -----	Lists 1 and 2, Humboldt and Shasta Dists.—grant of 72 sections.
4,481.00		

Selected by the State of California, under the 12th Section of an

Township.	Range.	Section.	Description of Tract.
			HUMBOLDT BASE AND MERIDIAN.
			<i>Humboldt Land District.</i>
3 n.-----	2 w.-----	27.-----	SW $\frac{1}{4}$ -----
6 n.-----	1 e.-----	4.-----	NW $\frac{1}{4}$ -----
5 n.-----	1 e.-----	11.-----	NW $\frac{1}{4}$ -----
			MOUNT DIABLO BASE AND MERIDIAN.
42 n.-----	5 w.-----	29.-----	SW $\frac{1}{4}$ -----
			HUMBOLDT BASE AND MERIDIAN.
16 n.-----	1 w.-----	18.-----	E $\frac{1}{2}$ -----
16 n.-----	1 w.-----	17.-----	N $\frac{1}{2}$ -----
18 n.-----	1 w.-----	8.-----	NE $\frac{1}{4}$ -----
2 n.-----	1 w.-----	21.-----	NE $\frac{1}{4}$ -----
3 n.-----	2 w.-----	35.-----	NW $\frac{1}{4}$ -----
4 n.-----	1 w.-----	28.-----	SE $\frac{1}{4}$ -----
			MOUNT DIABLO BASE AND MERIDIAN.
42 n.-----	5 w.-----	31.-----	W $\frac{1}{2}$ of se $\frac{1}{4}$ and e $\frac{1}{2}$ of sw $\frac{1}{4}$ -----
42 n.-----	5 w.-----	26.-----	E $\frac{1}{2}$ of se $\frac{1}{4}$ -----
42 n.-----	5 w.-----	25.-----	SW $\frac{1}{4}$ of sw $\frac{1}{4}$ -----
42 n.-----	5 w.-----	35.-----	NE $\frac{1}{4}$ of ne $\frac{1}{4}$ -----
42 n.-----	5 w.-----	25.-----	NE $\frac{1}{4}$ and n $\frac{1}{2}$ of nw $\frac{1}{4}$ -----
42 n.-----	5 w.-----	26.-----	NE $\frac{1}{4}$ of ne $\frac{1}{4}$ -----
44 n.-----	6 w.-----	29.-----	W $\frac{1}{2}$ of ne $\frac{1}{4}$, ne $\frac{1}{4}$ of ne $\frac{1}{4}$, se $\frac{1}{4}$ of nw $\frac{1}{4}$, e $\frac{1}{2}$ of sw $\frac{1}{4}$, nw $\frac{1}{4}$ of sw $\frac{1}{4}$, and nw $\frac{1}{4}$ of se $\frac{1}{4}$ -----
44 n.-----	6 w.-----	29.-----	SW $\frac{1}{4}$ of sw $\frac{1}{4}$ -----
44 n.-----	6 w.-----	32.-----	NW $\frac{1}{4}$ of nw $\frac{1}{4}$ -----
42 n.-----	5 w.-----	3.-----	N $\frac{1}{2}$ of se $\frac{1}{4}$, e $\frac{1}{2}$ of sw $\frac{1}{4}$, and sw $\frac{1}{4}$ of sw $\frac{1}{4}$ -----
42 n.-----	5 w.-----	9.-----	E $\frac{1}{2}$ of ne $\frac{1}{4}$ -----
42 n.-----	5 w.-----	10.-----	W $\frac{1}{2}$ of nw $\frac{1}{4}$ and ne $\frac{1}{4}$ of nw $\frac{1}{4}$ -----
			HUMBOLDT BASE AND MERIDIAN.
1 n.-----	3 w.-----	27.-----	S $\frac{1}{2}$ of nw $\frac{1}{4}$ and nw $\frac{1}{4}$ of sw $\frac{1}{4}$ -----
1 n.-----	3 w.-----	28.-----	Lots 1 and 2.-----
			MOUNT DIABLO BASE AND MERIDIAN.
42 n.-----	5 w.-----	25.-----	W $\frac{1}{2}$ of se $\frac{1}{4}$, e $\frac{1}{2}$ of sw $\frac{1}{4}$, nw $\frac{1}{4}$ of sw $\frac{1}{4}$, and s $\frac{1}{2}$ of nw $\frac{1}{4}$ -----
42 n.-----	5 w.-----	26.-----	SE $\frac{1}{4}$ of ne $\frac{1}{4}$ -----

OF LANDS

Act of Congress, approved March 3d, 1853—Grant of 72 Sections.

Number of Acres.	Date of Selection in United States Land Office.	Remarks.
160.00	January 26, 1859	Lists 1 and 2, Humboldt and Shasta Dists.—grant of 72 sections.
160.00	January 26, 1859	Lists 1 and 2, Humboldt and Shasta Dists.—grant of 72 sections.
160.00	February 9, 1859	Lists 1 and 2, Humboldt and Shasta Dists.—grant of 72 sections.
160.00	February 9, 1859	Lists 1 and 2, Humboldt and Shasta Dists.—grant of 72 sections.
320.00	February 9, 1859	Lists 1 and 2, Humboldt and Shasta Dists.—grant of 72 sections.
320.00	February 9, 1859	Lists 1 and 2, Humboldt and Shasta Dists.—grant of 72 sections.
160.00	February 9, 1859	Lists 1 and 2, Humboldt and Shasta Dists.—grant of 72 sections.
160.00	February 9, 1859	Lists 1 and 2, Humboldt and Shasta Dists.—grant of 72 sections.
160.00	February 9, 1859	Lists 1 and 2, Humboldt and Shasta Dists.—grant of 72 sections.
160.00	February 12, 1859	Lists 1 and 2, Humboldt and Shasta Dists.—grant of 72 sections.
160.00	April 2, 1859	Lists 1 and 2, Humboldt and Shasta Dists.—grant of 72 sections.
80.00	April 2, 1859	Lists 1 and 2, Humboldt and Shasta Dists.—grant of 72 sections.
40.00	April 2, 1859	Lists 1 and 2, Humboldt and Shasta Dists.—grant of 72 sections.
40.00	April 2, 1859	Lists 1 and 2, Humboldt and Shasta Dists.—grant of 72 sections.
240.00	April 2, 1859	Lists 1 and 2, Humboldt and Shasta Dists.—grant of 72 sections.
40.00	April 2, 1859	Lists 1 and 2, Humboldt and Shasta Dists.—grant of 72 sections.
320.00	April 18, 1859	Lists 1 and 2, Humboldt and Shasta Dists.—grant of 72 sections.
40.00	April 18, 1859	Lists 1 and 2, Humboldt and Shasta Dists.—grant of 72 sections.
40.00	April 18, 1859	Lists 1 and 2, Humboldt and Shasta Dists.—grant of 72 sections.
200.00	May 3, 1859	Lists 1 and 2, Humboldt and Shasta Dists.—grant of 72 sections.
80.00	May 3, 1859	Lists 1 and 2, Humboldt and Shasta Dists.—grant of 72 sections.
120.00	May 3, 1859	Lists 1 and 2, Humboldt and Shasta Dists.—grant of 72 sections.
120.00	June 16, 1859	-----Not listed.
31.88	June 16, 1859	-----Not listed.
280.00	June 16, 1859	Lists 1 and 2, Humboldt and Shasta Dists.—grant of 72 sections.
40.00	June 16, 1859	Lists 1 and 2, Humboldt and Shasta Dists.—grant of 72 sections.
3,791.88		

Selected by the State of California, under the 12th Section of an

Township.	Range.	Section.	Description of Tract.
HUMBOLDT BASE AND MERIDIAN.			
<i>Humboldt Land District.</i>			
1 n	2 w	11	S $\frac{1}{2}$ of se $\frac{1}{4}$
1 n	2 w	14	N $\frac{1}{2}$ of ne $\frac{1}{4}$
1 n	2 w	12	NE $\frac{1}{4}$ of ne $\frac{1}{4}$
1 n	2 w	1	S $\frac{1}{2}$ of se $\frac{1}{4}$ and sw $\frac{1}{4}$
1 n	2 w	2	SE $\frac{1}{4}$ of se $\frac{1}{4}$
1 n	2 w	2	N $\frac{1}{2}$ of se $\frac{1}{4}$, sw $\frac{1}{4}$ of ne $\frac{1}{4}$, and se $\frac{1}{4}$ of nw $\frac{1}{4}$
MOUNT DIABLO BASE AND MERIDIAN.			
42 n	5 w	19	S $\frac{1}{2}$ of nw $\frac{1}{4}$ and n $\frac{1}{2}$ of sw $\frac{1}{4}$
HUMBOLDT BASE AND MERIDIAN.			
1 n	2 w	10	W $\frac{1}{2}$ of nw $\frac{1}{4}$ and w $\frac{1}{2}$ of sw $\frac{1}{4}$
1 n	3 w	25	NW $\frac{1}{4}$
1 n	3 w	25	W $\frac{1}{2}$ of ne $\frac{1}{4}$
1 n	3 w	24	SW $\frac{1}{4}$ of se $\frac{1}{4}$ and se $\frac{1}{4}$ of sw $\frac{1}{4}$
MOUNT DIABLO BASE AND MERIDIAN.			
<i>San Francisco Land District.</i>			
3 s	6 w	14 and 11.	Lots 1 and 2 of sec 14 and lot 3 of sec 11
26 s	15 e	28 and 33.	SW $\frac{1}{4}$ of sec 28 and nw $\frac{1}{4}$ of sec 33
6 s	5 w	1	Fractional s $\frac{1}{2}$
6 s	5 w	17	Lots 1, 2, and 3, and e $\frac{1}{2}$ of ne $\frac{1}{4}$
26 s	15 e	20, 21, 28, and 29.	E $\frac{1}{2}$ of se $\frac{1}{4}$ of sec 20, e $\frac{1}{2}$ of ne $\frac{1}{4}$ of sec 29, w $\frac{1}{2}$ of sw $\frac{1}{4}$ of sec 21, w $\frac{1}{2}$ of nw $\frac{1}{4}$ of sec 28.
6 s	5 w	9	NE $\frac{1}{4}$
6 s	5 w	10	NW $\frac{1}{4}$
6 s	5 w	10	SW $\frac{1}{4}$
6 s	5 w	17 and 8.	Lots 4 and 5 of sec 17, lot 1 and s $\frac{1}{2}$ of se $\frac{1}{4}$ of sec 8
26 s	15 e	33	E $\frac{1}{2}$ of sw $\frac{1}{4}$, w $\frac{1}{2}$ of se $\frac{1}{4}$, w $\frac{1}{2}$ of ne $\frac{1}{4}$, se $\frac{1}{4}$ of se $\frac{1}{4}$, and sw $\frac{1}{4}$ of sw $\frac{1}{4}$
6 s	5 w	2	Lots 1 and 2 and nw $\frac{1}{4}$ of se $\frac{1}{4}$
6 s	5 w	15	NW $\frac{1}{4}$ of nw $\frac{1}{4}$, lots 1, 2, 3, 4, and 5
7 n	1 e	12	NW $\frac{1}{4}$
7 n	1 e	12	SW $\frac{1}{4}$
7 n	2 e	1	NE $\frac{1}{4}$
7 n	2 e	9	E $\frac{1}{2}$
5 n	2 e	32	NE $\frac{1}{4}$

OF LANDS

Act of Congress, approved March 3d, 1853—Grant of 72 Sections.

Number of Acres.	Date of Selection in United States Land Office.		Remarks.
80.00	July 7, 1859	List-14 Humboldt-	Not listed.
80.00	July 7, 1859	List-14 Humboldt-	Not listed.
40.00	July 7, 1859	List-14 Humboldt-	Not listed.
240.00	July 7, 1859	List-14 Humboldt-	Not listed.
40.00	July 7, 1859	List-14 Humboldt-	Not listed.
160.00	July 7, 1859	List-14 Humboldt-	Not listed.
160.00	August 18, 1859	List-15 Humboldt-	Not listed.
160.00	Sept. 17, 1859	List-16 Humboldt-	Not listed.
160.00	Sept. 17, 1859	List-16 Humboldt-	Not listed.
80.00	October 30, 1859	List-17 Humboldt-	Not listed.
80.00	October 30, 1859	List-17 Humboldt-	Not listed.
9,552.88			
162.10	Dec. 21, 1858	Mineral applications filed in U.S.G.O.	Not listed.
320.00	March 16, 1860	List-2 San Francisco	Not listed.
153.89	April 2, 1860	List-3 San Francisco	Not listed.
162.56	April 10, 1860	List-3 San Francisco	Not listed.
320.00	April 11, 1860	List-3 San Francisco	Not listed.
160.00	May 1, 1860	List No. 8, San Francisco District—grant of 72 sections.	
160.00	May 1, 1860	List No. 8, San Francisco District—grant of 72 sections.	
160.00	May 6, 1860	List No. 8, San Francisco District—grant of 72 sections.	
142.64	May 18, 1860	List No. 8, San Francisco District—grant of 72 sections.	
320.00	July 29, 1860	List-5 San Francisco	Not listed.
114.25	March 22, 1861	List-6 San Francisco	Not listed.
158.47	May 7, 1861	List-7 San Francisco	Not listed.
160.00	May 8, 1863	List No. 8, San Francisco District—grant of 72 sections.	
160.00	May 8, 1863	List No. 8, San Francisco District—grant of 72 sections.	
169.11	June 1, 1863	S ½ of ne ¼ and nw ¼ of ne ¼ in List No. 8, San Francisco District.	
320.00	June 1, 1863	SE ¼ in List No. 8, San Francisco District.	
160.00	August 8, 1870		Not listed.
3,303.02			

Selected by the State of California, under the 12th Section of an

Township.	Range.	Section.	Description of Tract.
			MOUNT DIABLO BASE AND MERIDIAN. <i>Marysville Land District.</i>
10 n	6 e	17	N $\frac{1}{2}$
10 n	6 e	17	SE $\frac{1}{4}$
12 n	6 e	9	SE $\frac{1}{4}$
12 n	6 e	10	SW $\frac{1}{4}$
11 n	6 e	24	E $\frac{1}{2}$
11 n	6 e	13 and 24	NW $\frac{1}{4}$ of sec 24 and sw $\frac{1}{4}$ of sec 13
11 n	7 e	18	NW $\frac{1}{4}$
11 n	6 e	13	NE $\frac{1}{4}$
11 n	7 e	7	E $\frac{1}{2}$
11 n	6 e	14 and 11	NE $\frac{1}{4}$ of sec 14 and se $\frac{1}{4}$ of sec 11
11 n	6 e	17	S $\frac{1}{2}$
12 n	6 e	35	S $\frac{1}{2}$
12 n	6 e	35	S $\frac{1}{2}$ of nw $\frac{1}{4}$ and S $\frac{1}{2}$ of ne $\frac{1}{4}$
11 n	6 e	18 and 19	S $\frac{1}{2}$ of sw $\frac{1}{4}$ of sec 18 and n $\frac{1}{2}$ of nw $\frac{1}{4}$ of sec 19
11 n	5 e	24	NE $\frac{1}{4}$
8 n	8 e	19	Lots 5 and 6 of sw $\frac{1}{4}$
8 n	8 e	19	NE $\frac{1}{4}$, e $\frac{1}{2}$ of nw $\frac{1}{4}$, and fractional se $\frac{1}{4}$
8 n	8 e	17 and 20	S $\frac{1}{2}$ of sw $\frac{1}{4}$ of sec 17 and n $\frac{1}{2}$ of nw $\frac{1}{4}$ of sec 20
8 n	8 e	17 and 20	SE $\frac{1}{4}$ of sec 17 and ne $\frac{1}{4}$ of sec 20
9 n	8 e	29 and 30	SW $\frac{1}{4}$ and s $\frac{1}{2}$ of nw $\frac{1}{4}$ of sec 29 and e $\frac{1}{2}$ of se $\frac{1}{4}$ of sec 30
9 n	8 e	29 and 32	SE $\frac{1}{4}$ of sec 29 and ne $\frac{1}{4}$ of sec 32
9 n	8 e	31 and 32	NE $\frac{1}{4}$ of sec 31 and nw $\frac{1}{4}$ of sec 32
11 n	5 e	29 and 30	NW $\frac{1}{4}$ of sec 29 and ne $\frac{1}{4}$ of sec 30
11 n	6 e	12 and 1	NE $\frac{1}{4}$ of sec 12 and se $\frac{1}{4}$ of sec 1
13 n	6 e	32	W $\frac{1}{2}$
13 n	6 e	34	E $\frac{1}{2}$
12 n	6 e	3	NW $\frac{1}{4}$
13 n	6 e	34 and 33	S $\frac{1}{2}$ of sw $\frac{1}{4}$ of sec 34 and s $\frac{1}{2}$ of se $\frac{1}{4}$ of sec 33
15 n	5 e	6	Lots 2 and 3 of ne $\frac{1}{4}$ and lots 2 and 3 of nw $\frac{1}{4}$
12 n	6 e	4	NE $\frac{1}{4}$ and n $\frac{1}{2}$ of se $\frac{1}{4}$
11 n	6 e	18 and 19	SE $\frac{1}{4}$ of sec 18 and ne $\frac{1}{4}$ of sec 19
			Selected and claimed by the State

OF LANDS

Act of Congress, approved March 3d, 1853—Grant of 72 Sections.

Number of Acres.	Date of Selection in United States Land Office.	Remarks.
320.00	Dec. 11, 1858	List No. 1, Sacramento District—grant of 72 sections.
160.00	Dec. 11, 1858	List No. 1, Sacramento District—grant of 72 sections.
160.00	Dec. 11, 1858	List No. 1, Marysville District—grant of 72 sections.
160.00	Dec. 11, 1858	List No. 1, Marysville District, and List No. 1, Sacramento District—charged twice.
320.00	Dec. 11, 1858	List No. 1, Sacramento District—grant of 72 sections.
320.00	Dec. 11, 1858	List No. 1, Sacramento District—grant of 72 sections.
319.60	Dec. 11, 1858	List No. 1, Sacramento District—grant of 72 sections.
320.00	Dec. 11, 1858	List No. 1, Sacramento District—grant of 72 sections.
320.00	Dec. 11, 1858	List No. 1, Sacramento District—grant of 72 sections.
320.00	Dec. 11, 1858	List No. 2, Sacramento District—grant of 500.000 acres.
320.00	Dec. 11, 1858	List No. 1, Marysville District—grant of 72 sections.
160.00	Dec. 11, 1858	List No. 1, Marysville District—grant of 72 sections.
318.15	Dec. 11, 1858	List No. 1, Sacramento District—grant of 72 sections.
56.07	Dec. 11, 1858	Not listed.
281.87	Dec. 11, 1858	Not listed.
160.00	Dec. 11, 1858	Not listed.
320.00	Dec. 11, 1858	Not listed.
320.00	Dec. 11, 1858	List No. 1, Sacramento District—grant of 72 sections.
320.00	Dec. 11, 1858	List No. 1, Sacramento District—grant of 72 sections.
320.00	Dec. 11, 1858	List No. 1, Sacramento District—grant of 72 sections.
320.00	Dec. 11, 1858	List No. 1, Sacramento District—grant of 72 sections.
320.00	Dec. 11, 1858	List No. 1, Sacramento District—grant of 72 sections.
320.00	Dec. 13, 1858	List No. 1, Sacramento District—grant of 72 sections.
320.00	Dec. 13, 1858	List No. 1, Sacramento District—grant of 72 sections.
320.41	Dec. 13, 1858	List No. 1, Sacramento District—grant of 72 sections.
315.16	Dec. 13, 1858	List No. 2, Marysville District—grant of 72 sections.
240.37	Dec. 13, 1858	List No. 1, Sacramento District—grant of 72 sections.
320.00	Dec. 13, 1858	List No. 1, Sacramento District—grant of 72 sections.
7,770.63		

Selected by the State of California, under the 12th Section of an

Township.	Range.	Section.	Description of Tract.
			MOUNT DIABLO BASE AND MERIDIAN.
			<i>Marysville Land District.</i>
12 n	5 e	31	N $\frac{1}{2}$
12 n	5 e	32	N $\frac{1}{2}$
12 n	5 e	32	S $\frac{1}{2}$
12 n	5 e	19	S $\frac{1}{2}$
12 n	6 e	33	S $\frac{1}{2}$ of n $\frac{1}{2}$ and n $\frac{1}{2}$ of s $\frac{1}{2}$
13 n	5 e	22 and 23	S $\frac{1}{2}$ of ne $\frac{1}{4}$, and se $\frac{1}{4}$ of sec 22, and s $\frac{1}{2}$ of nw $\frac{1}{4}$ of sec 23
12 n	6 e	2 and 3	NW $\frac{1}{4}$ of sec 2 and ne $\frac{1}{4}$ of sec 3
11 n	6 e	12	W $\frac{1}{2}$
11 n	6 e	12	SE $\frac{1}{4}$
11 n	7 e	7	NW $\frac{1}{4}$
12 n	5 e	29	S $\frac{1}{2}$ of ne $\frac{1}{4}$ and n $\frac{1}{2}$ of se $\frac{1}{4}$
12 n	5 e	29 and 30	S $\frac{1}{2}$ of nw $\frac{1}{4}$ and n $\frac{1}{2}$ of sw $\frac{1}{4}$ of sec 29, s $\frac{1}{2}$ of ne $\frac{1}{4}$ and n $\frac{1}{2}$ of se $\frac{1}{4}$ of sec 30
12 n	5 e	29 and 30	S $\frac{1}{2}$ of sw $\frac{1}{4}$ of sec 29 and s $\frac{1}{2}$ of se $\frac{1}{4}$ of sec 30
27 n	4 w	25, 26, 35	W $\frac{1}{2}$ of se $\frac{1}{4}$ and sw $\frac{1}{4}$ of sec 25, se $\frac{1}{4}$ of se $\frac{1}{4}$ of sec 26, and ne $\frac{1}{4}$ of ne $\frac{1}{4}$ of sec 35
13 n	7 e	12 and 1	NE $\frac{1}{4}$ and n $\frac{1}{2}$ of se $\frac{1}{4}$ of sec 12, se $\frac{1}{4}$ of sw $\frac{1}{4}$ and sw $\frac{1}{4}$ of se $\frac{1}{4}$ of sec 1
11 n	6 e	34 and 35	NW $\frac{1}{4}$ of sec 35, s $\frac{1}{2}$ of ne $\frac{1}{4}$, se $\frac{1}{4}$ of nw $\frac{1}{4}$, and ne $\frac{1}{4}$ of se $\frac{1}{4}$ of sec 34
13 n	5 e	35	S $\frac{1}{2}$
13 n	5 e	35	N $\frac{1}{2}$
10 n	5 e	6	S $\frac{1}{2}$
10 n	5 e	6	Fractional n $\frac{1}{2}$
10 n	5 e	7	N $\frac{1}{2}$
12 n	5 e	28	E $\frac{1}{2}$
13 n	6 e	15 and 14	SE $\frac{1}{4}$ of sec 15 and sw $\frac{1}{4}$ of sec 14
13 n	6 e	14 and 23	NW $\frac{1}{4}$ of sec 14 and nw $\frac{1}{4}$ of sec 23
12 n	6 e	22	SW $\frac{1}{4}$
12 n	6 e	21	SE $\frac{1}{4}$
13 n	7 e	32	S $\frac{1}{2}$ of se $\frac{1}{4}$
12 n	7 e	5 and 4	N $\frac{1}{2}$ of ne $\frac{1}{4}$ of sec 5 and nw $\frac{1}{4}$ of sec 4
10 n	6 e	2	S $\frac{1}{2}$
10 n	6 e	2	Fractional n $\frac{1}{2}$
			Selected and claimed by the State

OF LANDS

Act of Congress, approved March 3d, 1853—Grant of 72 Sections.

Number of Acres.	Date of Selection in United States Land Office.	Remarks.
312.00	Dec. 11, 1858	List No. 1, Marysville District—grant of 72 sections.
320.00	Dec. 11, 1858	List No. 1, Marysville District—grant of 72 sections.
320.00	Dec. 11, 1858	List No. 1, Marysville District—grant of 72 sections.
307.28	Dec. 11, 1858	List No. 1, Marysville District—grant of 72 sections.
320.00	Dec. 11, 1858	List No. 1, Marysville District—grant of 72 sections.
320.00	Dec. 11, 1858	List No. 2, Marysville District—grant of 72 sections.
321.73	Dec. 11, 1858	List No. 1, Marysville District—grant of 72 sections.
320.00	Dec. 11, 1858	List No. 1, Sacramento District—grant of 72 sections.
319.24	Dec. 11, 1858	List No. 1, Sacramento District—grant of 72 sections.
160.00	Jan. 29, 1859	List No. 1, Marysville District—grant of 72 sections.
320.00	Jan. 28, 1859	List No. 1, Marysville District—grant of 72 sections.
160.00	Jan. 28, 1859	List No. 1, Marysville District—grant of 72 sections.
320.00	Jan. 28, 1859	List No. 1, Shasta District—grant of 72 sections.
320.00	Jan. 28, 1859	List No. 1, Sacramento District—grant of 72 sections.
320.00	Jan. 28, 1859	List No. 1, Sacramento District—grant of 72 sections.
320.00	Jan. 28, 1859	List No. 2, Marysville District—grant of 72 sections.
320.00	Jan. 28, 1859	List No. 2, Marysville District—grant of 72 sections.
314.57	Jan. 28, 1859	List No. 2, Sacramento District—grant of 72 sections.
26.91	Jan. 28, 1859	List No. 2, Sacramento District—grant of 72 sections.
312.69	Jan. 28, 1859	List No. 2, Sacramento District—grant of 500,000 acres.
320.00	Jan. 28, 1859	List No. 1, Marysville District—grant of 72 sections.
320.00	Jan. 28, 1859	List No. 1, Sacramento District—grant of 72 sections.
320.00	Jan. 28, 1859	List No. 1, Sacramento District—grant of 72 sections.
160.00	Jan. 28, 1859	List No. 1, Marysville District—grant of 72 sections.
160.00	Jan. 28, 1859	List No. 1, Marysville District—grant of 72 sections.
321.09	Jan. 28, 1859	List No. 1, Sacramento District—grant of 72 sections.
320.00	Jan. 28, 1859	List No. 1, Sacramento District—grant of 72 sections.
54.62	Jan. 28, 1859	List No. 1, Sacramento District—grant of 72 sections.
7,730.13		

Selected by the State of California, under the 12th Section of an

Township.	Range.	Section.	Description of Tract.
			MOUNT DIABLO BASE AND MERIDIAN. <i>Marysville Land District.</i>
8 n	8 e	1	SW $\frac{1}{4}$
8 n	8 e	12	NW $\frac{1}{4}$
8 n	8 e	11	E $\frac{1}{2}$ of ne $\frac{1}{4}$
12 n	5 e	15	SW $\frac{1}{4}$ and s $\frac{1}{2}$ of nw $\frac{1}{4}$
12 n	5 e	22	N $\frac{1}{2}$ of nw $\frac{1}{4}$
12 n	6 e	22	SE $\frac{1}{4}$
12 n	6 e	23	SW $\frac{1}{4}$
11 n	7 e	18	NE $\frac{1}{4}$ and e $\frac{1}{2}$ of se $\frac{1}{4}$
11 n	7 e	18	SW $\frac{1}{4}$ and w $\frac{1}{2}$ of se $\frac{1}{4}$
31 n	6 w	29	E $\frac{1}{2}$
31 n	6 w	29	E $\frac{1}{2}$ of sw $\frac{1}{4}$
31 n	6 w	32	NE $\frac{1}{4}$ of nw $\frac{1}{4}$, w $\frac{1}{2}$ of ne $\frac{1}{4}$, and ne $\frac{1}{4}$ of ne $\frac{1}{4}$
13 n	7 e	33	N $\frac{1}{2}$
13 n	7 e	28	NW $\frac{1}{4}$, e $\frac{1}{2}$ of sw $\frac{1}{4}$, and w $\frac{1}{2}$ of se $\frac{1}{4}$
13 n	7 e	27	SW $\frac{1}{4}$ and s $\frac{1}{2}$ of nw $\frac{1}{4}$
13 n	7 e	28	S $\frac{1}{2}$ of ne $\frac{1}{4}$
15 n	5 e	8	S $\frac{1}{2}$
15 n	5 e	7	Fractional s $\frac{1}{2}$ and se $\frac{1}{4}$ of nw $\frac{1}{4}$
15 n	5 e	18	Fractional n $\frac{1}{2}$
15 n	5 e	17	NW $\frac{1}{4}$ of nw $\frac{1}{4}$
13 n	5 e	25	S $\frac{1}{2}$ of ne $\frac{1}{4}$, n $\frac{1}{2}$ of se $\frac{1}{4}$, sw $\frac{1}{4}$ of se $\frac{1}{4}$, s $\frac{1}{2}$ of sw $\frac{1}{4}$, and nw $\frac{1}{4}$ of sw $\frac{1}{4}$
13 n	6 e	31	Fractional nw $\frac{1}{4}$ and n $\frac{1}{2}$ of sw $\frac{1}{4}$
13 n	6 e	30	SW $\frac{1}{4}$ of sw $\frac{1}{4}$
13 n	5 e	25	SE $\frac{1}{4}$ of se $\frac{1}{4}$
13 n	6 e	28	S $\frac{1}{2}$ of se $\frac{1}{4}$ of sec 28
13 n	6 e	33	N $\frac{1}{2}$ of ne $\frac{1}{4}$, sw $\frac{1}{4}$ of ne $\frac{1}{4}$, se $\frac{1}{4}$ of nw $\frac{1}{4}$, and e $\frac{1}{2}$ of sw $\frac{1}{4}$
25 n	1 w	34	NW $\frac{1}{4}$
25 n	1 w	33	NE $\frac{1}{4}$
31 n	6 w	33	SE $\frac{1}{4}$ and e $\frac{1}{2}$ of sw $\frac{1}{4}$
31 n	6 w	33	NE $\frac{1}{4}$
			Selected by the State

OF LANDS

Act of Congress, approved March 3d, 1853—Grant of 72 Sections.

Number of Acres.	Date of Selection in United States Land Office.	Remarks.
160.00	January 28, 1859	----- List No. 1, Sacramento District—grant of 72 sections.
160.00	January 28, 1859	----- List No. 1, Sacramento District—grant of 72 sections.
80.00	January 28, 1859	----- List No. 1, Sacramento District—grant of 72 sections.
240.00	January 28, 1859	----- List No. 1, Marysville District—grant of 72 sections.
80.00	January 28, 1859	----- List No. 1, Marysville District—grant of 72 sections.
160.00	January 28, 1859	----- List No. 1, Marysville District—grant of 72 sections.
160.00	January 28, 1859	----- List No. 1, Marysville District—grant of 72 sections.
240.00	January 28, 1859	----- List No. 1, Sacramento District—grant of 72 sections.
239.60	January 28, 1859	----- List No. 1, Sacramento District—grant of 72 sections.
320.00	January 28, 1859	----- List No. 1, Shasta District—grant of 72 sections.
80.00	January 28, 1859	----- List No. 1, Shasta District—grant of 72 sections.
160.00	January 28, 1859	----- List No. 1, Shasta District—grant of 72 sections.
320.00	January 28, 1859	----- List No. 1, Sacramento District—grant of 72 sections.
320.00	January 28, 1859	----- List No. 1, Sacramento District—grant of 72 sections.
240.00	January 28, 1859	----- List No. 1, Sacramento District—grant of 72 sections.
80.00	January 28, 1859	----- List No. 1, Sacramento District—grant of 72 sections.
320.00	January 28, 1859	----- List No. 3, Marysville District—grant of 72 sections.
307.63	January 28, 1859	----- List No. 2, Marysville District—grant of 72 sections.
} 308.90	January 28, 1859	----- List No. 3, Marysville District—grant of 72 sections.
320.00	January 28, 1859	----- List No. 2, Marysville District—grant of 72 sections.
229.67	January 28, 1859	----- List No. 1, Sacramento District—grant of 72 sections.
40.00	January 28, 1859	----- List No. 1, Sacramento District—grant of 72 sections.
40.00	January 28, 1859	----- List No. 2, Marysville District—grant of 72 sections.
80.00	January 28, 1859	----- List No. 1, Sacramento District—grant of 72 sections.
240.00	January 28, 1859	----- List No. 1, Sacramento District—grant of 72 sections.
160.00	January 28, 1859	----- E $\frac{1}{2}$ of nw $\frac{1}{4}$ of sec 34, list 3, Marysville; w $\frac{1}{2}$ of nw $\frac{1}{4}$ of sec 34, preempted.
160.00	January 28, 1859	----- W $\frac{1}{2}$ of ne $\frac{1}{4}$ of sec 33, list 3, Marysville; e $\frac{1}{2}$ of ne $\frac{1}{4}$ of sec 33, preempted.
240.00	January 28, 1859	----- List No. 1, Shasta District—grant of 72 sections.
160.00	January 28, 1859	----- List No. 1, Shasta District—grant of 72 sections.
5,645.80	-----	----- Disposed of by United States, 160 acres; claimed by the State, 5,485.80 acres.

Selected by the State of California, under the 12th Section of an

Township.	Range.	Section.	Description of Tract.
			MOUNT DIABLO BASE AND MERIDIAN.
			<i>Marysville Land District.</i>
26 n	5 w	5	N $\frac{1}{2}$ of nw $\frac{1}{4}$
27 n	5 w	32	S $\frac{1}{2}$ of sw $\frac{1}{4}$ and nw $\frac{1}{4}$ of sw $\frac{1}{4}$
27 n	5 w	31	E $\frac{1}{2}$ of se $\frac{1}{4}$ and nw $\frac{1}{4}$ of se $\frac{1}{4}$
27 n	4 w	34	N $\frac{1}{2}$
24 n	4 w	3	S $\frac{1}{2}$ of n $\frac{1}{2}$ and n $\frac{1}{2}$ of s $\frac{1}{2}$
30 n	6 w	5	N $\frac{1}{2}$ of sw $\frac{1}{4}$
30 n	6 w	6	N $\frac{1}{2}$ of se $\frac{1}{4}$, e $\frac{1}{2}$ of sw $\frac{1}{4}$, nw $\frac{1}{4}$ of sw $\frac{1}{4}$, and se $\frac{1}{4}$ of nw $\frac{1}{4}$
24 n	6 w	3	S $\frac{1}{2}$
13 n	5 e	24	SE $\frac{1}{4}$
13 n	6 e	19	SW $\frac{1}{4}$
10 n	6 e	14	S $\frac{1}{2}$
11 n	7 e	32	S $\frac{1}{2}$
10 n	7 e	4	Fractional w $\frac{1}{2}$
29 n	4 w	10	SE $\frac{1}{4}$
29 n	4 w	14	NW $\frac{1}{4}$
29 n	4 w	15	NE $\frac{1}{4}$
29 n	4 w	11	E $\frac{1}{2}$ of sw $\frac{1}{4}$, nw $\frac{1}{4}$ of sw $\frac{1}{4}$, and sw $\frac{1}{4}$ of nw $\frac{1}{4}$
29 n	4 w	11	SE $\frac{1}{4}$
29 n	4 w	12	N $\frac{1}{2}$ of sw $\frac{1}{4}$
29 n	4 w	14	NE $\frac{1}{4}$
27 n	3 w	29	S $\frac{1}{2}$ of nw $\frac{1}{4}$ and n $\frac{1}{2}$ of sw $\frac{1}{4}$
27 n	3 w	30	S $\frac{1}{2}$ of ne $\frac{1}{4}$ and n $\frac{1}{2}$ of se $\frac{1}{4}$
27 n	3 w	30	S $\frac{1}{2}$ of nw $\frac{1}{4}$ and n $\frac{1}{2}$ of sw $\frac{1}{4}$
27 n	4 w	25	S $\frac{1}{2}$ of n $\frac{1}{2}$
26 n	5 w	5	NE $\frac{1}{4}$
27 n	5 w	32	S $\frac{1}{2}$ of se $\frac{1}{4}$
27 n	5 w	33	S $\frac{1}{2}$ of sw $\frac{1}{4}$
10 n	6 e	15	W $\frac{1}{2}$
8 n	1 e	12	W $\frac{1}{2}$
8 n	1 e	12	E $\frac{1}{2}$
8 n	1 e	11	E $\frac{1}{2}$
			Selected by the State

OF LANDS

Act of Congress, approved March 3d, 1853—Grant of 72 Sections.

Number of Acres.	Date of Selection in United States Land Office.	Remarks.
74.57	Jan. 28, 1859	List No. 2, Shasta District—grant of 72 sections.
120.00	Jan. 28, 1859	List No. 1, Shasta District—grant of 72 sections.
120.00	Jan. 28, 1859	List No. 1, Shasta District—grant of 72 sections.
320.00	Jan. 28, 1859	List No. 1, Shasta District—grant of 72 sections.
320.00	Jan. 28, 1859	List No. 2, Marysville District—grant of 72 sections.
80.00	Jan. 28, 1859	List No. 1, Shasta District—grant of 72 sections.
236.86	Jan. 28, 1859	List No. 1, Shasta District—grant of 72 sections.
320.00	Jan. 28, 1859	List No. 2, Marysville District—grant of 72 sections.
160.00	Jan. 28, 1859	List No. 2, Marysville District—grant of 72 sections.
153.19	Jan. 28, 1859	List No. 1, Sacramento District—grant of 72 sections.
320.00	Jan. 28, 1859	List No. 1, Sacramento District—grant of 72 sections.
320.00	Jan. 28, 1859	List No. 1, Sacramento District—grant of 72 sections.
197.00	Jan. 28, 1859	List No. 2, Sacramento District—grant of 72 sections.
160.00	Jan. 28, 1859	List No. 1, Shasta District—grant of 72 sections.
160.00	Jan. 28, 1859	List No. 1, Shasta District—grant of 72 sections.
160.00	Jan. 28, 1859	List No. 1, Shasta District—grant of 72 sections.
160.00	Jan. 28, 1859	List No. 1, Shasta District—grant of 72 sections.
160.00	Jan. 28, 1859	List No. 1, Shasta District—grant of 72 sections.
80.00	Jan. 28, 1859	List No. 1, Shasta District—grant of 72 sections.
160.00	Jan. 28, 1859	List No. 1, Shasta District—grant of 72 sections.
160.00	Jan. 28, 1859	List No. 2, Marysville District—grant of 72 sections.
160.00	Jan. 28, 1859	List No. 2, Marysville District—grant of 72 sections.
155.43	Jan. 28, 1859	List No. 2, Marysville District—grant of 72 sections.
160.00	Jan. 28, 1859	List No. 1, Shasta District—grant of 72 sections.
154.96	Jan. 28, 1859	List No. 2, Shasta District—grant of 72 sections.
80.00	Jan. 28, 1859	List No. 1, Shasta District—grant of 72 sections.
80.00	Jan. 28, 1859	List No. 1, Shasta District—grant of 72 sections.
320.00	Feb. 9, 1859	List No. 1, Sacramento District—grant of 72 sections.
320.00	April 4, 1863	Disposed of by the United States.
320.00	April 4, 1863	Disposed of by the United States.
320.00	April 4, 1863	Disposed of by the United States.
6,012.01		Disposed of by United States, 960.00 acres; claimed by the State, 5,052.01 acres.

Selected by the State of California, under the 12th Section of an

Township.	Range.	Section.	Description of Tract.
			MOUNT DIABLO BASE AND MERIDIAN. <i>Marysville Land District.</i>
8 n-----	1 e-----	13-----	N $\frac{1}{2}$ -----
8 n-----	1 e-----	1-----	NE $\frac{1}{4}$ -----
8 n-----	1 e-----	14-----	E $\frac{1}{2}$ -----
8 n-----	1 e-----	2-----	E $\frac{1}{2}$ -----
8 n-----	1 e-----	1-----	W $\frac{1}{2}$ -----
8 n-----	1 e-----	9-----	NW $\frac{1}{4}$ -----
29 n-----	3 w-----	14-----	Lots 3, 4, 5, and 6-----
29 n-----	3 w-----	23-----	W $\frac{1}{2}$ of ne $\frac{1}{4}$ and e $\frac{1}{2}$ of nw $\frac{1}{4}$ -----
			Selected by the State-----
			Whole amount selected in the Marysville District-----
			Stockton District-----
			Visalia District-----
			Humboldt District-----
			San Francisco District-----
			Marysville District-----
			Whole amount claimed by the State-----
			Charged to the State under the grant of 72 sections-----
			Charged to the State under the grant of 500,000 acres-----
			Not listed-----

OF LANDS

Act of Congress, approved March 3d, 1853—Grant of 72 Sections.

Number of Acres.	Date of Filing in United States Land Office.	Remarks.
320.00	April 4, 1863	Disposed of by United States.
160.00	April 4, 1863	Disposed of by United States.
320.00	April 4, 1863	Disposed of by United States.
320.00	April 4, 1863	Disposed of by United States.
320.00	April 4, 1863	Not listed—no claim adverse to the State.
160.00	April 4, 1863	Not listed—no claim adverse to the State.
107.66	May 21, 1863	List No. 3, Shasta District—grant of 72 sections.
160.00	May 21, 1863	List No. 3, Shasta District—grant of 72 sections.
1,867.66		Disposed of by United States, 1,120.00 acres; claimed by the State, 747.66 acres.
29,026.23		Disposed of by United States, 2,240.00 acres; claimed by the State, 26,786.23 acres.
5,440.00		
960.00		
9,552.88		
3,303.02		
26,786.23		
46,042.13		
40,603.75		
952.69		
4,485.69		
46,042.13		


4°

40603 75

4485 69

 45089 44

 72
 1640



DEPARTMENT OF THE INTERIOR, GENERAL LAND OFFICE, }
WASHINGTON, D. C., May 5th, 1879. }

William Minis, Esq., Surveyor-General of California, Sacramento, California:

SIR: Referring to my letter "C" of the 2d instant, requesting you to furnish this office with certified copies of your record of applications under the grants to the State of California for seminaries and public buildings, I have now to request that you also furnish certified copies of applications under the Act of September 4th, 1841.

The Registers and Receivers of the several District Land Offices have been instructed to render you such assistance as you may require.

Very respectfully,

J. A. WILLIAMSON, Commissioner.

Selected by the State of California in the San Francisco and Benicia Land

Township.	Range.	Section.	Description of Tract.
			MOUNT DIABLO BASE AND MERIDIAN.
4 n	1 w	7	SE $\frac{1}{4}$
4 n	1 w	8	SW $\frac{1}{4}$
4 n	1 w	6	SE $\frac{1}{4}$
4 n	1 w	5	SW $\frac{1}{4}$
4 n	1 w	7	NE $\frac{1}{4}$
4 n	1 w	8	NW $\frac{1}{4}$
4 n	1 w	7	NW $\frac{1}{4}$
4 n	1 w	7	SW $\frac{1}{4}$
4 n	1 w	18	Lots 1 and 2
4 n	1 w	6	Lots 1, 2, 3, and 4, e $\frac{1}{2}$ of sw $\frac{1}{4}$ and sw $\frac{1}{4}$ of sw $\frac{1}{4}$
4 n	1 w	10	N $\frac{1}{2}$
4 n	1 w	5	SE $\frac{1}{4}$
4 n	1 w	4	List 2, Benicia, sw $\frac{1}{4}$, and List 9, San Francisco, se $\frac{1}{4}$
4 n	1 w	3	SW $\frac{1}{4}$
4 n	1 w	5	Lots 1, 2, 3, and 4
4 n	1 w	4	Lots 1 and 2
4 n	1 w	14	Lots 1, 2, 3, and 4
4 n	1 w	15	List 2, Benicia, lot 2, and List 8, San Francisco, 3 and 4
4 n	1 w	13	Fractional nw $\frac{1}{4}$
4 n	1 w	12	Lots 3 and 4
4 n	1 w	12	W $\frac{1}{2}$ of nw $\frac{1}{4}$ (or lots 1 and 2)
4 n	1 w	15	List 2, Benicia, se $\frac{1}{4}$ of ne $\frac{1}{4}$, and List 8, San Francisco, sw $\frac{1}{4}$ of ne $\frac{1}{4}$ sec 15
4 n	1 w	36	Fractional ne $\frac{1}{4}$
4 n	1 w	25	List 2, Benicia, lots 1, 2, 3, and List 9, San Francisco, 4 and 5
4 n	1 w	25	N $\frac{1}{2}$ of se $\frac{1}{4}$
4 n	1 w	24	Lot 1
4 n	1 w	14 and 15	N $\frac{1}{2}$ of nw $\frac{1}{4}$ of sec 14, lot 1, and nw $\frac{1}{4}$ of sec 15
4 n	1 w	25	NE $\frac{1}{4}$
4 n	1 e	30	Lots 3 and 4
4 n	1 w	10	S $\frac{1}{2}$
4 n	1 w	11	Fractional s $\frac{1}{2}$
			Selected by the State

OF LANDS

Districts, under the 8th Section of an Act of Congress, approved September 4th, 1841.

Number of Acres.	Date of Filing in United States Land Office.	Remarks.
160.00	Dec. 23, 1853	List No. 2, Benicia District.
160.00	Dec. 23, 1853	List No. 2, Benicia District.
160.00	Dec. 27, 1853	List No. 2, Benicia District.
160.00	Dec. 27, 1853	List No. 2, Benicia District.
160.00	Dec. 27, 1853	List No. 2, Benicia District.
160.00	Dec. 27, 1853	List No. 2, Benicia District.
160.00	Dec. 27, 1853	List No. 15, San Francisco District.
160.00	Dec. 27, 1853	List No. 9, San Francisco District.
98.16	Dec. 27, 1853	List No. 14, San Francisco District.
210.12	Dec. 27, 1853	List No. 9, San Francisco District.
320.00	Dec. 24, 1853	List No. 2, Benicia District.
160.00	Dec. 24, 1853	List No. 2, Benicia District.
320.00	Dec. 24, 1853	List No. 2, Benicia District, and List No. 9, San Francisco District.
160.00	Dec. 24, 1853	List No. 2, Benicia District.
97.40	Dec. 24, 1853	List No. 2, Benicia District.
50.60	Dec. 24, 1853	List No. 2, Benicia District.
177.10	Dec. 24, 1853	List No. 2, Benicia District.
171.29	Dec. 24, 1853	List No. 2, Benicia District, and List No. 8, San Francisco District.
25.00	Dec. 24, 1853	List No. 2, Benicia District.
87.40	Dec. 24, 1853	List No. 2, Benicia District.
72.07	Dec. 24, 1853	Not listed; preempted. See Register's certificate July 25, 1879.
80.00	Dec. 24, 1853	List No. 2, Benicia District, and List No. 8, San Francisco District.
12.50	March 1, 1854	In place.
165.10	March 1, 1854	List No. 2, Benicia District, and List No. 9, San Francisco District.
80.00	March 1, 1854	List No. 9, San Francisco District.
11.80	March 1, 1854	List No. 2, Benicia District.
292.00	Dec. 24, 1853	List No. 2, Benicia District.
160.00	July 16, 1854	List No. 2, Benicia District.
102.32	July 16, 1854	List No. 2, Benicia District.
320.00	Oct. 3, 1855	List No. 2, Benicia District.
320.00	Oct. 3, 1855	List No. 2, Benicia District.
4,772.86		Disposed of by United States, 84.57 acres; claimed by the State, 4,688.29 acres.

Selected by the State of California in the San Francisco and Benicia Land

Township.	Range.	Section.	Description of Tract.
MOUNT DIABLO BASE AND MERIDIAN.			
5 n-----	1 w-----	28-----	S $\frac{1}{2}$ (se $\frac{1}{4}$ in List 7, San Francisco, sw $\frac{1}{4}$ in Rancho Las Putas Armijo)-----
5 n-----	1 w-----	20-----	S $\frac{1}{2}$ -----
5 n-----	1 w-----	29-----	N $\frac{1}{2}$ -----
5 n-----	1 w-----	33-----	N $\frac{1}{2}$ (nw $\frac{1}{4}$ and w $\frac{1}{2}$ of ne $\frac{1}{4}$ in Rancho Las Putas Armijo; e $\frac{1}{2}$ of ne $\frac{1}{4}$ not listed)-----
5 n-----	1 w-----	24-----	N $\frac{1}{2}$ -----
5 n-----	1 w-----	24-----	S $\frac{1}{2}$ -----
5 n-----	1 w-----	27-----	All-----
5 n-----	1 w-----	25-----	W $\frac{1}{2}$ -----
5 n-----	1 w-----	35-----	N $\frac{1}{2}$ -----
5 n-----	1 w-----	18-----	NE $\frac{1}{4}$ -----
5 n-----	1 w-----	8-----	S $\frac{1}{2}$ (se $\frac{1}{4}$ in List No. 11, San Francisco District—sw $\frac{1}{4}$ in Rancho Las Putas Armijo)-----
5 n-----	1 w-----	22-----	S $\frac{1}{2}$ -----
5 n-----	1 w-----	17-----	N $\frac{1}{2}$ (ne $\frac{1}{4}$ in List No. 8, San Francisco District—nw $\frac{1}{4}$ in Rancho Las Putas Armijo)-----
5 n-----	1 w-----	21-----	S $\frac{1}{2}$ -----
5 n-----	1 w-----	28-----	N $\frac{1}{2}$ -----
5 n-----	1 w-----	18-----	S $\frac{1}{2}$ -----
5 n-----	1 w-----	19-----	N $\frac{1}{2}$ -----
5 n-----	1 w-----	9 and 10.	SE $\frac{1}{4}$ of sec 9 and sw $\frac{1}{4}$ of sec 10-----
5 n-----	1 w-----	34-----	N $\frac{1}{2}$ -----
5 n-----	1 w-----	12-----	S $\frac{1}{2}$ -----
5 n-----	1 w-----	15-----	E $\frac{1}{2}$ -----
5 n-----	1 w-----	22-----	N $\frac{1}{2}$ -----
5 n-----	1 w-----	25-----	E $\frac{1}{2}$ -----
5 n-----	1 w-----	21-----	N $\frac{1}{2}$ -----
5 n-----	1 w-----	2-----	S $\frac{1}{2}$ -----
5 n-----	1 w-----	29-----	S $\frac{1}{2}$ -----
5 n-----	1 w-----	32-----	NE $\frac{1}{4}$ -----
5 n-----	1 w-----	32-----	E $\frac{1}{2}$ of nw $\frac{1}{4}$ and nw $\frac{1}{4}$ of nw $\frac{1}{4}$ -----
5 n-----	1 w-----	35-----	S $\frac{1}{2}$ -----
5 n-----	1 w-----	3-----	N $\frac{1}{2}$ -----
5 n-----	1 w-----	8-----	NE $\frac{1}{4}$ -----
			Selected by the State-----

OF LANDS

Districts, under the 8th Section of an Act of Congress, approved September 4th, 1841.

Number of Acres.	Date of Filing in United States Land Office.	Remarks.
320.00	Dec. 26, 1853	----- List No. 7, San Francisco District—se ¼.
320.00	Dec. 26, 1853	----- In Rancho Las Putas Armijo—not listed.
320.00	Dec. 26, 1853	----- In Rancho Las Putas Armijo—not listed.
320.00	Dec. 28, 1853	----- Not listed—240 acres in Rancho Las Putas Armijo.
320.00	Dec. 29, 1853	----- List No. 9, San Francisco District.
320.00	Dec. 29, 1853	----- List No. 9, San Francisco District.
640.00	Dec. 24, 1853	----- Lists Nos. 7 and 9, San Francisco Dist.—same land in both lists.
320.00	Dec. 24, 1853	----- Lists Nos. 7 and 9, San Francisco Dist.—same land in both lists.
320.00	Dec. 24, 1853	----- Lists Nos. 7 and 9, San Francisco Dist.—same land in both lists.
160.00	Dec. 24, 1853	----- In Rancho Las Putas Armijo—not listed.
320.00	Dec. 24, 1853	----- List No. 11, San Francisco District—se ¼.
320.00	Dec. 24, 1853	----- Lists Nos. 7 and 9, San Francisco Dist.—same land in both lists.
320.00	Dec. 24, 1853	----- List No. 8, San Francisco District—ne ¼.
320.00	Dec. 24, 1853	----- Lists Nos. 7 and 9, San Francisco Dist.—same land in both lists.
320.00	Dec. 24, 1853	----- Lists Nos. 7 and 9, San Francisco Dist.—same land in both lists.
320.00	Dec. 24, 1853	----- In Rancho Las Putas Armijo—not listed.
320.00	Dec. 24, 1853	----- In Rancho Las Putas Armijo—not listed.
320.00	Dec. 24, 1853	----- List No. 8, San Francisco District.
320.00	Dec. 24, 1853	----- Lists Nos. 7 and 9, San Francisco Dist.—same land in both lists.
320.00	Dec. 24, 1853	----- Listed to the State in List
320.00	Dec. 31, 1853	No. 23, San Francisco District—grant of 16th and 36th sections.
320.00	Dec. 31, 1853	----- Lists Nos. 7 and 9, San Francisco Dist.—same land in both lists.
320.00	Dec. 31, 1853	----- Lists Nos. 7 and 9, San Francisco Dist.—same land in both lists.
320.00	May 10, 1854	----- List No. 9, San Francisco District.
320.00	Jan. 17, 1854	----- List No. 9, San Francisco District.
320.00	Jan. 20, 1854	----- List No. 11, San Francisco District.
320.00	Jan. 31, 1854	----- In Rancho Las Putas Armijo—not listed.
160.00	Jan. 31, 1854	----- In Rancho Las Putas Armijo—not listed.
120.00	Jan. 31, 1854	----- In Rancho Las Putas Armijo—not listed.
320.00	Feb. 11, 1854	----- List No. 9, San Francisco District.
320.00	June 26, 1854	----- Lists Nos. 7 and 9, San Francisco Dist.—same land in both lists.
160.00	Oct. 20, 1855	----- List No. 11, San Francisco District.
9,560.00		----- Disposed of by the United States, 3,160.00 acres; claimed by the State, 6,400.00 acres.

Selected by the State of California in the San Francisco and Benicia Land

Township.	Range.	Section.	Description of Tract.
			MOUNT DIABLO BASE AND MERIDIAN.
5 n-----	1 w-----	8-----	NW $\frac{1}{4}$ -----
5 n-----	1 w-----	11-----	E $\frac{1}{2}$ of ne $\frac{1}{4}$ -----
5 n-----	1 w-----	12-----	W $\frac{1}{2}$ of nw $\frac{1}{4}$ -----
5 n-----	1 w-----	11-----	SW $\frac{1}{4}$ -----
5 n-----	1 w-----	14-----	NW $\frac{1}{4}$ -----
5 n-----	1 w-----	11-----	E $\frac{1}{2}$ of nw $\frac{1}{4}$ and w $\frac{1}{2}$ of ne $\frac{1}{4}$ -----
5 n-----	1 w-----	7-----	E $\frac{1}{2}$ -----
5 n-----	1 w-----	19-----	S $\frac{1}{2}$ -----
5 n-----	1 w-----	30-----	W $\frac{1}{2}$ -----
5 n-----	1 w-----	3-----	S $\frac{1}{2}$ -----
3 s-----	6 w-----	13-----	Lots 1 and 2-----
3 s-----	5 w-----	18-----	Fractional nw $\frac{1}{4}$ -----
3 s-----	5 w-----	7-----	NW $\frac{1}{4}$ of sw $\frac{1}{4}$, sw $\frac{1}{4}$ of nw $\frac{1}{4}$, lots 1, 2, 3, and 4-----
3 s-----	5 w-----	6-----	Lots 2 and 7-----
3 s-----	6 w-----	13-----	N $\frac{1}{2}$ of nw $\frac{1}{4}$, ne $\frac{1}{4}$ of nw $\frac{1}{4}$, and lots 3 and 4-----
3 s-----	6 w-----	1-----	E $\frac{1}{2}$ -----
3 s-----	6 w-----	12-----	All-----
3 s-----	6 w-----	14-----	NE $\frac{1}{4}$, n $\frac{1}{2}$ of se $\frac{1}{4}$, sw $\frac{1}{4}$ of se $\frac{1}{4}$, e $\frac{1}{2}$ of nw $\frac{1}{4}$, and e $\frac{1}{2}$ of sw $\frac{1}{4}$ -----
3 s-----	6 w-----	11-----	E $\frac{1}{2}$, e $\frac{1}{2}$ of nw $\frac{1}{4}$, e $\frac{1}{2}$ of sw $\frac{1}{4}$, and lot 1-----
3 s-----	6 w-----	23-----	Lots 2 and 3-----
6 s-----	4 w-----	21-----	Lot 2 and ne $\frac{1}{4}$ of se $\frac{1}{4}$ -----
6 s-----	4 w-----	22-----	Lots 1, 2, and 3, w $\frac{1}{2}$ of sw $\frac{1}{4}$, and se $\frac{1}{4}$ of sw $\frac{1}{4}$ -----
6 s-----	4 w-----	27-----	W $\frac{1}{2}$ of ne $\frac{1}{4}$ and ne $\frac{1}{4}$ of nw $\frac{1}{4}$ -----
3 n-----	1 e-----	25-----	Lots 1, 2, and 3, e $\frac{1}{2}$ of nw $\frac{1}{4}$, and nw $\frac{1}{4}$ of ne $\frac{1}{4}$ -----
3 n-----	1 e-----	22-----	List 2, Benicia, lots 1, 2, and 4; List 9, San Francisco, s $\frac{1}{2}$ of ne $\frac{1}{4}$, ne $\frac{1}{4}$ of se $\frac{1}{4}$; List 2, Benicia, nw $\frac{1}{4}$, and nw $\frac{1}{4}$ of sw $\frac{1}{4}$ -----
3 n-----	1 e-----	23-----	List 9, San Francisco, lots 1 and 2, and n $\frac{1}{2}$ of sw $\frac{1}{4}$ -----
3 n-----	1 e-----	5-----	Lots 4 and 5 and se $\frac{1}{4}$ of se $\frac{1}{4}$ -----
3 n-----	1 e-----	4-----	SW $\frac{1}{4}$ -----
3 n-----	1 e-----	9-----	N $\frac{1}{2}$ -----
4 n-----	1 e-----	14-----	S $\frac{1}{2}$ -----
4 n-----	1 e-----	13-----	N $\frac{1}{2}$ -----
			Selected by the State-----

OF LANDS

Districts, under the 8th Section of an Act of Congress, approved September 4th, 1841.

Number of Acres.	Date of Filing in United States Land Office.	Remarks.
160.00	Oct. 20, 1855	In Rancho Las Putas Armijo—not listed.
80.00	Oct. 30, 1855	List No. 11, San Francisco District.
80.00	Oct. 30, 1855	List No. 8, San Francisco District.
160.00	Oct. 30, 1855	List No. 11, San Francisco District.
160.00	Oct. 30, 1855	List No. 11, San Francisco District.
160.00	Oct. 30, 1855	List No. 11, San Francisco District.
320.00	Sept. 2, 1856	In Rancho Las Putas Armijo—not listed.
320.00	Oct. 13, 1856	In Rancho Las Putas Armijo—not listed.
320.00	Oct. 13, 1856	In Rancho Las Putas Armijo—not listed.
320.00	Nov. 25, 1856	List No. 8, San Francisco District.
422.19	July 1, 1854	In Rancho Cañada de Guadalupe and Buri-Buri Rancho—not listed.
2,218.18	July 1, 1854	Not listed; disposed of by United States. See Register's certificate, 25th July, 1879.
461.02	Dec. 11, 1855	Listed to the State under the grant of 16th and 36th sections.
284.34	July 12, 1854	List No. 2, Benicia District.
626.20	Sept. 28, 1854	Lists Nos. 2, Benicia District, and 9, San Francisco District.
294.48	Oct. 27, 1855	List No. 14, San Francisco District.
320.00	Dec. 28, 1855	List No. 14, San Francisco District.
320.00	July 10, 1854	Not listed; not claimed by the States. See Register's certificate, July 25, 1879.
320.00	July 10, 1854	List No. 9, San Francisco District.
7,346.41		Disposed of by United States, 4,541.39 acres; claimed by the State, 2,805.02 acres.

Selected by the State of California in the San Francisco and Benicia Land

Township.	Range.	Section.	Description of Tract.
MOUNT DIABLO BASE AND MERIDIAN.			
4 n	1 e	11	N $\frac{1}{2}$
4 n	1 e	12	S $\frac{1}{2}$
4 n	1 e	12	N $\frac{1}{2}$
4 n	1 e	1	S $\frac{1}{2}$
4 n	1 e	3	S $\frac{1}{2}$
4 n	1 e	7	Lots 1 and 2
4 n	1 e	6	Lots 4 and 5
4 n	1 e	5	Lot 4 and e $\frac{1}{2}$ of sw $\frac{1}{4}$
4 n	1 e	5	SW $\frac{1}{4}$ of sw $\frac{1}{4}$
4 n	1 e	8	W $\frac{1}{2}$ of nw $\frac{1}{4}$ and se $\frac{1}{4}$ of nw $\frac{1}{4}$
4 n	1 e	2	S $\frac{1}{2}$
4 n	1 e	10	N $\frac{1}{2}$
4 n	1 e	2	S $\frac{1}{2}$ of ne $\frac{1}{4}$ and s $\frac{1}{2}$ of nw $\frac{1}{4}$
4 n	1 e	1	S $\frac{1}{2}$ of ne $\frac{1}{4}$ and s $\frac{1}{2}$ of nw $\frac{1}{4}$
4 n	1 e	22	N $\frac{1}{2}$
4 n	1 e	22	S $\frac{1}{2}$
4 n	1 e	23	SW $\frac{1}{4}$
4 n	1 e	31	Lots 1, 3, 4, 5, and 6
4 n	1 e	32	S $\frac{1}{2}$ of sw $\frac{1}{4}$ and nw $\frac{1}{4}$ of sw $\frac{1}{4}$
4 n	1 e	7	Lots 3 and 4 and e $\frac{1}{2}$ of se $\frac{1}{4}$
4 n	1 e	8	W $\frac{1}{2}$ of sw $\frac{1}{4}$
4 n	1 e	18	Lots 1 and 2
4 n	1 e	4	S $\frac{1}{2}$
5 n	1 e	32	E $\frac{1}{2}$
5 n	1 e	26	S $\frac{1}{2}$
5 n	1 e	27	E $\frac{1}{2}$
5 n	1 e	25	N $\frac{1}{2}$ and sw $\frac{1}{4}$
5 n	1 e	22	SE $\frac{1}{4}$
5 n	1 e	23	SW $\frac{1}{4}$
5 n	1 e	24	E $\frac{1}{2}$
5 n	1 e	24	W $\frac{1}{2}$
			Selected by the State

OF LANDS

Districts, under the 8th Section of an Act of Congress, approved September 4th, 1841.

Number of Acres.	Date of Filing in United States Land Office.	Remarks.
320.00	July 10, 1854	List No. 9, San Francisco District.
320.00	July 10, 1854	List No. 9, San Francisco District.
320.00	July 10, 1854	List No. 9, San Francisco District.
320.00	July 10, 1854	List No. 8, San Francisco District.
320.00	July 10, 1854	List No. 2, Benicia District.
111.40	July 10, 1854	List No. 11, San Francisco District.
80.15	July 10, 1854	List No. 11, San Francisco District.
118.61	July 10, 1854	List No. 11, San Francisco District.
40.00	July 10, 1854	List No. 14, San Francisco District.
120.00	July 10, 1854	List No. 14, San Francisco District.
320.00	July 10, 1854	List No. 8, San Francisco District.
320.00	August 26, 1854	List No. 8, San Francisco District.
160.00	August 26, 1854	List No. 2, Benicia District.
160.00	August 26, 1854	List No. 2, Benicia District.
320.00	October 17, 1855	List No. 9, San Francisco District.
320.00	October 17, 1855	List No. 2, Benicia District.
160.00	October 17, 1855	List No. 9, San Francisco District.
173.11	October 23, 1855	List No. 14, San Francisco District.
120.00	October 23, 1855	List No. 14, San Francisco District.
153.97	November 3, 1855	List No. 11, San Francisco District.
80.00	November 3, 1855	List No. 11, San Francisco District.
74.73	November 3, 1855	List No. 11, San Francisco District.
320.00	September 8, 1858	List No. 14, San Francisco District.
320.00	July 3, 1854	List No. 2, Benicia District.
320.00	July 10, 1854	Not listed; disposed of by United States. See Register's certificate, 25th July, 1879.
320.00	July 10, 1854	List No. 2, Benicia District.
480.00	July 10, 1854	Not listed; all clear. See Register's certificate, 25th July, 1879.
160.00	July 10, 1854	List No. 2, Benicia District.
160.00	July 10, 1854	List No. 2, Benicia District.
320.00	July 10, 1854	List No. 2, Benicia District.
320.00	July 10, 1854	List No. 2, Benicia District.
7,151.97		Disposed of by United States, 320.00 acres; claimed by the State, 6,831.97 acres.

Selected by the State of California in the San Francisco and Benicia Land

Township.	Range.	Section.	Description of Tract.
MOUNT DIABLO BASE AND MERIDIAN.			
5 n	1 e	31	E $\frac{1}{2}$
5 n	1 e	29	E $\frac{1}{2}$
5 n	1 e	31	W $\frac{1}{2}$
5 n	1 e	32	W $\frac{1}{2}$
5 n	1 e	30	E $\frac{1}{2}$
5 n	1 e	30	W $\frac{1}{2}$
5 n	1 e	19	SE $\frac{1}{4}$ of sw $\frac{1}{4}$
5 n	1 e	27	W $\frac{1}{2}$
5 n	1 e	23	E $\frac{1}{2}$
5 n	1 e	6	W $\frac{1}{2}$ and ne $\frac{1}{4}$ and se $\frac{1}{4}$
5 n	1 e	26	N $\frac{1}{2}$
5 n	1 e	9	E $\frac{1}{2}$
11 n	1 w	17	NW $\frac{1}{4}$
11 n	1 w	18	NE $\frac{1}{4}$
12 n	1 w	32	SW $\frac{1}{4}$
12 n	1 w	31	SE $\frac{1}{4}$
14 n	4 w	2	SE $\frac{1}{4}$ of sw $\frac{1}{4}$, sw $\frac{1}{4}$ of se $\frac{1}{4}$, e $\frac{1}{2}$ of se $\frac{1}{4}$, s $\frac{1}{2}$ of nw $\frac{1}{4}$, and w $\frac{1}{2}$ of sw $\frac{1}{4}$
14 n	4 w	10	W $\frac{1}{2}$ of se $\frac{1}{4}$ and e $\frac{1}{2}$ of sw $\frac{1}{4}$
14 n	4 w	15	SW $\frac{1}{4}$ of ne $\frac{1}{4}$, se $\frac{1}{4}$ of nw $\frac{1}{4}$, w $\frac{1}{2}$ of se $\frac{1}{4}$, and n $\frac{1}{2}$ of ne $\frac{1}{4}$
14 n	4 w	10	E $\frac{1}{2}$ of se $\frac{1}{4}$
14 n	4 w	1	S $\frac{1}{2}$
15 n	4 w	27	NW $\frac{1}{4}$
15 n	4 w	28	NE $\frac{1}{4}$
13 s	24 e	19	SW $\frac{1}{4}$
13 s	24 e	30	W $\frac{1}{2}$ of sw $\frac{1}{4}$ and e $\frac{1}{2}$ of nw $\frac{1}{4}$
13 s	23 e	24	Lot 6
13 s	23 e	25	Lots 2, 3, and 4, sw $\frac{1}{4}$ of ne $\frac{1}{4}$, e $\frac{1}{2}$ of ne $\frac{1}{4}$, se $\frac{1}{4}$ and e $\frac{1}{2}$ of sw $\frac{1}{4}$
5 s	13 e	21	W $\frac{1}{2}$
5 s	13 e	23	Lots 1 and 2
5 s	13 e	23	N $\frac{1}{2}$ of se $\frac{1}{4}$
5 s	13 e	23	W $\frac{1}{2}$
			Selected by the State

OF LANDS

Districts, under the 8th Section of an Act of Congress, approved September 4th, 1841.

Number of Acres.	Date of Filing in United States Land Office.	Remarks.
320.00	July 13, 1854	----- List No. 2, Benicia District.
320.00	July 13, 1854	----- List No. 9, San Francisco District.
282.48	July 17, 1854	----- List No. 2, Benicia District.
320.00	July 18, 1854	----- List No. 2, Benicia District.
320.00	July 20, 1854	----- List No. 2, Benicia District.
279.30	July 22, 1854	----- List No. 2, Benicia District.
40.00	July 22, 1854	----- List No. 2, Benicia District.
320.00	August 26, 1854	----- List No. 2, Benicia District.
320.00	August 26, 1854	----- List No. 2, Benicia District.
628.68	August 26, 1854	----- List No. 2, Benicia District.
320.00	August 26, 1854	----- List No. 2, Benicia District.
320.00	August 26, 1854	----- List No. 11, San Francisco District.
160.00	June 13, 1854	----- List No. 3, Benicia District.
160.00	June 13, 1854	----- List No. 3, Benicia District.
160.00	January 18, 1855	----- List No. 6, Marysville District.
160.00	January 18, 1855	----- List No. 6, Marysville District.
320.00	November 6, 1854	----- List No. 3, Benicia District.
160.00	October 1, 1854	----- List No. 6, Marysville District.
240.00	October 1, 1854	----- List No. 6, Marysville District.
80.00	October 1, 1854	----- List No. 6, Marysville District.
320.00	October 16, 1854	----- List No. 3, Benicia District.
160.00	October 16, 1854	----- Lists Nos. 5 and 10, Marysville District—same land in both lists.
160.00	October 16, 1854	----- List No. 5, Marysville District.
160.70	Dec. 22, 1854	----- List No. 5, Benicia District.
160.25	Dec. 22, 1854	----- List No. 5, Benicia District.
54.76	Dec. 22, 1854	----- List No. 5, Benicia District.
528.03	Dec. 22, 1854	----- List No. 5, Benicia District.
320.00	March 26, 1855	----- List No. 1, Benicia District.
51.00	June 29, 1855	----- List No. 1, Benicia District.
80.00	June 29, 1855	----- List No. 1, Benicia District.
320.00	June 29, 1855	----- List No. 1, Benicia District.
7,545.20	-----	----- Disposed of by United States, 0.00 acres; claimed by the State, 7,545.20 acres.

Selected by the State of California in the San Francisco and Benicia Land

Township.	Range.	Section.	Description of Tract.
			MOUNT DIABLO BASE AND MERIDIAN.
5 s	13 e	29	SE $\frac{1}{4}$ of ne $\frac{1}{4}$, nw $\frac{1}{4}$ of se $\frac{1}{4}$, n $\frac{1}{2}$ of ne $\frac{1}{4}$, and lots 1 and 2
5 s	13 e	28	SW $\frac{1}{4}$ of nw $\frac{1}{4}$, n $\frac{1}{2}$ of nw $\frac{1}{4}$, and lots 3 and 4
5 s	14 e	4	SW $\frac{1}{4}$
5 s	14 e	9	NW $\frac{1}{4}$
5 s	14 e	9	Lots 1, 2, and 3 of ne $\frac{1}{4}$
5 s	14 e	4	SE $\frac{1}{4}$ and s $\frac{1}{2}$ of ne $\frac{1}{4}$
5 s	14 e	8	NW $\frac{1}{4}$ of se $\frac{1}{4}$ and lot 2
5 s	14 e	17	Lots 1, 2, and 3, nw $\frac{1}{4}$ of nw $\frac{1}{4}$
5 s	14 e	18	E $\frac{1}{2}$ of ne $\frac{1}{4}$
5 s	14 e	7	S $\frac{1}{2}$
5 s	14 e	2	SW $\frac{1}{4}$ and s $\frac{1}{2}$ of nw $\frac{1}{4}$
5 s	14 e	3	SE $\frac{1}{4}$ of se $\frac{1}{4}$
5 s	14 e	10	Lot 1
5 s	14 e	11	Lot 2
5 s	14 e	11	Lots 3 and 4 and n $\frac{1}{2}$ of sw $\frac{1}{4}$
5 s	14 e	10	N $\frac{1}{2}$ of se $\frac{1}{4}$ and lots 5 and 6
5 s	14 e	9	Lots 6, 7, and 8, ne $\frac{1}{4}$ of se $\frac{1}{4}$ and sw $\frac{1}{4}$ of se $\frac{1}{4}$
5 s	14 e	10	Lots 3 and 4 and nw $\frac{1}{4}$ of sw $\frac{1}{4}$
5 s	14 e	15	NW $\frac{1}{4}$
5 s	14 e	10	E $\frac{1}{2}$ of sw $\frac{1}{4}$ and sw $\frac{1}{4}$ of sw $\frac{1}{4}$
5 s	14 e	9	SE $\frac{1}{4}$ of se $\frac{1}{4}$
5 s	14 e	7	SW $\frac{1}{4}$
5 s	14 e	18	NW $\frac{1}{4}$
5 s	15 e	8	SW $\frac{1}{4}$ of ne $\frac{1}{4}$ and lots 1, 2, and 3
5 s	15 e	9	Lot 1
5 s	15 e	4	N $\frac{1}{2}$ of sw $\frac{1}{4}$ and lots 3 and 4
6 s	12 e	3	Lots 1, 2, 3, and 4, and nw $\frac{1}{4}$ of nw $\frac{1}{4}$
6 s	12 e	2	Lot 1
5 s	12 e	35	Fractional w $\frac{1}{2}$ of sw $\frac{1}{4}$
5 s	12 e	34	Fractional e $\frac{1}{2}$ of se $\frac{1}{4}$
			Selected by the State

OF LANDS

Districts, under the 8th Section of an Act of Congress, approved September 4th, 1841.

Number of Acres.	Date of Filing in United States Land Office.	Remarks.
450.88	Sept. 25, 1855	List No. 6, Benicia District.
160.00	Sept. 4, 1855	List No. 11, Stockton District.
160.00	Sept. 4, 1855	List No. 11, Stockton District.
72.67	Sept. 4, 1855	List No. 11, Stockton District.
240.00	Sept. 4, 1855	List No. 11, Stockton District.
73.25	Sept. 4, 1855	List No. 1, Benicia District.
150.71	Sept. 4, 1855	List No. 1, Benicia District.
80.00	Sept. 4, 1855	List No. 1, Benicia District.
320.00	Sept. 4, 1855	List No. 11, Stockton District.
240.00	Sept. 14, 1855	List No. 11, Stockton District.
40.00	Sept. 14, 1855	List No. 11, Stockton District.
16.93	Sept. 14, 1855	List No. 11, Stockton District.
13.04	Sept. 14, 1855	List No. 11, Stockton District.
162.79	Sept. 25, 1855	List No. 6, Benicia District.
148.77	Sept. 25, 1855	List No. 6, Benicia District.
165.45	Oct. 23, 1855	List No. 11, Stockton District.
128.06	Oct. 23, 1855	List No. 11, Stockton District.
160.00	Dec. 18, 1855	List No. 1, Benicia District.
120.00	Dec. 18, 1855	List No. 1, Benicia District.
40.00	Dec. 18, 1855	List No. 1, Benicia District.
160.00	Dec. 27, 1855	The sw $\frac{1}{4}$ of sec 7 was selected September 4th, 1855. See List No. 11, Stockton; see 9th line.
122.54	Feb. 22, 1856	The nw $\frac{1}{4}$ of sec 18 was selected as part of the 10 sections, 5th September, 1860.
20.56	Feb. 22, 1856	List No. 1, Benicia District.
140.55	Feb. 22, 1856	List No. 1, Benicia District.
146.08	July 18, 1856	List No. 1, Benicia District.
13.25	July 18, 1856	List No. 1, Benicia District.
75.03	July 18, 1856	List No. 1, Benicia District.
71.24	July 18, 1856	List No. 1, Benicia District.
3,692.80		Part of grant of 10 sections—160.00 acres; claimed by the State, 3,532.80 acres.

Selected by the State of California in the San Francisco and Benicia Land

Township.	Range.	Section.	Description of Tract.
			MOUNT DIABLO MERIDIAN.
6 s	12 e	8	E $\frac{1}{2}$ of sw $\frac{1}{4}$ and lots 6, 7, and 8.
6 s	12 e	17	NW $\frac{1}{4}$ of ne $\frac{1}{4}$ and ne $\frac{1}{4}$ of nw $\frac{1}{4}$
6 s	12 e	7	Lots 1, 3, 4, and 5
6 s	12 e	8	Lots 1, 2, and 3
7 s	12 e	22	S $\frac{1}{2}$ of nw $\frac{1}{4}$, s $\frac{1}{2}$ of ne $\frac{1}{4}$, n $\frac{1}{2}$ of se $\frac{1}{4}$, and n $\frac{1}{2}$ of sw $\frac{1}{4}$
7 s	15 e	11	W $\frac{1}{2}$
7 s	15 e	19	NE $\frac{1}{4}$
7 s	15 e	17	S $\frac{1}{2}$ of sw $\frac{1}{4}$
7 s	15 e	20	N $\frac{1}{2}$ of nw $\frac{1}{4}$
10 s	19 e	19	S $\frac{1}{2}$
10 s	19 e	17	S $\frac{1}{2}$
2 s	10 e	23	W $\frac{1}{2}$
3 s	12 e	32	Lot 1 and se $\frac{1}{4}$ of ne $\frac{1}{4}$
3 s	12 e	33	Lots 1, 2, 3, 4, and 5, and sw $\frac{1}{4}$ of ne $\frac{1}{4}$
8 s	16 e	15	All
8 s	16 e	17	E $\frac{1}{2}$
8 s	16 e	9	All
8 s	16 e	10	All
4 s	13 e	34	SE $\frac{1}{4}$ of sw $\frac{1}{4}$, se $\frac{1}{4}$, s $\frac{1}{2}$ of ne $\frac{1}{4}$, and nw $\frac{1}{4}$ of ne $\frac{1}{4}$
8 s	15 e	14	NE $\frac{1}{4}$
8 s	15 e	11	SE $\frac{1}{4}$
8 s	15 e	11	E $\frac{1}{2}$ of sw $\frac{1}{4}$
8 s	15 e	14	E $\frac{1}{2}$ of nw $\frac{1}{4}$
8 s	15 e	14	W $\frac{1}{2}$ of nw $\frac{1}{4}$
8 s	15 e	14	W $\frac{1}{2}$ of sw $\frac{1}{4}$, s $\frac{1}{2}$ of nw $\frac{1}{4}$, and s $\frac{1}{2}$ of ne $\frac{1}{4}$
18 s	25 e	14	Lots 3 and 4 and e $\frac{1}{2}$ of se $\frac{1}{4}$
18 s	25 e	23	Lots 1 and 2, fractional w $\frac{1}{2}$ of se $\frac{1}{4}$, and e $\frac{1}{2}$ of ne $\frac{1}{4}$
18 s	25 e	32	N $\frac{1}{2}$
21 s	27 e	17	Fractional nw $\frac{1}{4}$, sw $\frac{1}{4}$, sw $\frac{1}{4}$ of se $\frac{1}{4}$, lots 1 and 2, and fractional sw $\frac{1}{4}$ of ne $\frac{1}{4}$
21 s	27 e	21	Fractional nw $\frac{1}{4}$
21 s	27 e	20	NE $\frac{1}{4}$
			Selected by the State

OF LANDS

Districts, under the 5th Section of an Act of Congress, approved September 4th, 1841.

Number of Acres.	Date of Filing in United States Land Office.	Remarks.
221.59	October 9, 1855	----- List No. 22, Stockton District.
80.00	October 9, 1855	----- List No. 22, Stockton District.
206.93	Dec. 10, 1855	----- List No. 22, Stockton District.
102.19	Dec. 10, 1855	----- List No. 22, Stockton District.
320.00	Nov. 9, 1855	----- Not listed;
		disposed of by United States. See report for Stockton District.
320.00	October 23, 1855	----- List No. 20, Stockton District.
160.00	October 23, 1855	----- List No. 20, Stockton District.
80.00	October 23, 1855	----- List No. 20, Stockton District.
80.00	October 23, 1855	----- List No. 20, Stockton District.
320.00	July 23, 1855	----- List No. 1, Benicia District.
320.00	July 23, 1855	----- List No. 1, Benicia District.
320.00	April 21, 1855	----- In the Thompson grant.
73.84	May 9, 1855	----- List No. 1, Benicia District.
219.55	May 9, 1855	----- List No. 1, Benicia District.
640.00	Sept. 23, 1855	----- List No. 1, Benicia District.
320.00	Sept. 23, 1855	----- List No. 1, Benicia District.
640.00	Sept. 23, 1855	----- List No. 1, Benicia District.
640.00	Sept. 23, 1855	----- List No. 1, Benicia District.
320.00	October 9, 1855	----- List No. 12, Stockton District.
160.00	Nov. 9, 1855	----- List No. 22, Stockton District.
160.00	Nov. 9, 1855	----- List No. 22, Stockton District.
80.00	Nov. 9, 1855	----- List No. 1, Benicia District.
80.00	Nov. 9, 1855	----- List No. 1, Benicia District.
80.00	June 1, 1857	----- List No. 1, Benicia District.
240.00	June 1, 1857	----- List No. 1, Benicia District.
	Nov. 23, 1855	----- Not listed; claimed by the
} 303.69	Nov. 23, 1855	State. See Register's certificate, Visalia District, July 24th, 1879.
		----- Not listed; claimed by the
} 320.00	March 19, 1856	State. See Register's certificate, Visalia District, July 24th, 1879.
		----- List No. 5, Benicia District.
452.26	January 8, 1856	----- List No. 5, Benicia
		District, and List No. 7, Visalia District—same land in both lists.
111.33	January 8, 1856	----- List No. 5, Benicia
		District, and List No. 7, Visalia District—same land in both lists.
160.00	January 8, 1856	----- List No. 5, Benicia
		District, and List No. 7, Visalia District—same land in both lists.
7,530.98		----- Disposed of by
		United States, 640.00 acres; claimed by the State, 6,890.98 acres.

[Selected by the State of California, in the San Francisco and Benicia Land

Township.	Range.	Section.	Description of Tract.
			MOUNT DIABLO BASE AND MERIDIAN.
21 s	27 e	10	Fractional sw $\frac{1}{4}$ and w $\frac{1}{2}$ of se $\frac{1}{4}$
21 s	27 e	9	Fractional se $\frac{1}{4}$
21 s	27 e	26	Fractional nw $\frac{1}{4}$, fractional w $\frac{1}{2}$ of ne $\frac{1}{4}$, and Lot No. 2
21 s	27 e	23	Fractional Lot No. 2
21 s	27 e	22	Fractional s $\frac{1}{2}$ of se $\frac{1}{4}$
21 s	27 e	27	NE $\frac{1}{4}$
21 s	27 e	25	Fractional n $\frac{1}{2}$ and lots 1, 2, 3, and 4
21 s	27 e	24	SW $\frac{1}{4}$
21 s	27 e	27	NW $\frac{1}{4}$
21 s	27 e	28	NE $\frac{1}{4}$
4 s	8 e	7	Lots 5, 6, and 7
4 s	7 e	12	Lots 3, 4, and 5, and se $\frac{1}{4}$ of sw $\frac{1}{4}$ and s $\frac{1}{2}$ of se $\frac{1}{4}$
4 s	7 e	24	All
4 s	7 e	14	Lots 1, 2, 3, 4, and 5, and ne $\frac{1}{4}$ of ne $\frac{1}{4}$
4 s	7 e	23	Lots 1, 2, and 3
4 s	7 e	13	W $\frac{1}{2}$
3 s	7 e	6	E $\frac{1}{2}$
3 s	7 e	7	NE $\frac{1}{4}$
3 s	7 e	8	W $\frac{1}{2}$
4 n	8 e	15	N $\frac{1}{2}$ of nw $\frac{1}{4}$
4 n	8 e	10	N $\frac{1}{2}$ of se $\frac{1}{4}$, sw $\frac{1}{4}$ of se $\frac{1}{4}$, and s $\frac{1}{2}$ of sw $\frac{1}{4}$
4 n	8 e	10	SE $\frac{1}{4}$ of se $\frac{1}{4}$
4 n	8 e	17	SW $\frac{1}{4}$
4 n	8 e	20	NW $\frac{1}{4}$
4 n	8 e	20	NE $\frac{1}{4}$
1 n	8 e	4	Fractional nw $\frac{1}{4}$ of nw $\frac{1}{4}$, and sw $\frac{1}{4}$ of nw $\frac{1}{4}$, and w $\frac{1}{2}$ of sw $\frac{1}{4}$
1 n	8 e	5	SE $\frac{1}{4}$ of nw $\frac{1}{4}$, n $\frac{1}{2}$ of ne $\frac{1}{4}$, s $\frac{1}{2}$ of ne $\frac{1}{4}$, e $\frac{1}{2}$ of sw $\frac{1}{4}$, w $\frac{1}{2}$ of se $\frac{1}{4}$, and e $\frac{1}{2}$ of se $\frac{1}{4}$
1 n	8 e	7	NE $\frac{1}{4}$
1 n	8 e	6	SE $\frac{1}{4}$
1 n	8 e	15	SE $\frac{1}{4}$, ne $\frac{1}{4}$, and nw $\frac{1}{4}$ (List No. 11, Stockton District, and List No. 1, Benicia District)
			Selected by the State

OF LANDS

Districts, under the 8th Section of an Act of Congress, approved September 4th, 1841.

Number of Acres.	Date of Filing in United States Land Office.	Remarks.
193.84	Jan. 8, 1856	----- List No. 5, Benicia District, and List No. 7, Visalia District—same land in both lists.
86.05	Jan. 8, 1856	----- List No. 5, Benicia District, and List No. 7, Visalia District—same land in both lists.
234.77	Jan. 8, 1856	----- List No. 5, Benicia District, and List No. 7, Visalia District—same land in both lists.
52.45	Jan. 8, 1856	----- List No. 5, Benicia District, and List No. 7, Visalia District—same land in both lists.
47.93	Jan. 8, 1856	----- List No. 5, Benicia District, and List No. 7, Visalia District—same land in both lists.
160.00	Jan. 8, 1856	----- List No. 5, Benicia District, and List No. 7, Visalia District—same land in both lists.
241.39	Jan. 8, 1856	----- List No. 7, Visalia District.
160.00	Jan. 8, 1856	----- List No. 7, Visalia District.
160.00	Jan. 8, 1856	----- List No. 5, Benicia District, and List No. 7, Visalia District—same land in both lists.
160.00	Jan. 8, 1856	----- List No. 5, Benicia District, and List No. 7, Visalia District—same land in both lists.
100.09	March 6, 1856	----- List No. 1, Benicia District.
212.86	March 6, 1856	----- List No. 1, Benicia District.
640.00	March 20, 1856	----- List No. 1, Benicia District.
211.94	August 28, 1856	----- List No. 1, Benicia District.
95.79	August 28, 1856	----- List No. 1, Benicia District.
320.00	August 21, 1856	----- List No. 1, Benicia District.
320.00	Jan. 22, 1856	----- Not listed; disposed of by United States. See report for Stockton District.
160.00	Jan. 22, 1856	----- Not listed; disposed of by United States. See report for Stockton District.
320.00	Jan. 22, 1856	----- Not listed; disposed of by United States. See report for Stockton District.
80.00	April 24, 1856	----- List No. 12, Stockton District.
200.00	April 24, 1856	----- List No. 12, Stockton District.
40.00	April 24, 1856	----- Not listed; claimed by the State. See report for Stockton Dist.
160.00	May 1, 1856	----- List No. 12, Stockton District.
160.00	May 1, 1856	----- List No. 12, Stockton District.
160.00	May 1, 1856	----- List No. 16, Stockton District.
	Jan. 26, 1856	----- Same land relocated October 7th, 1859. See List No. 11, Stockton District. See pages 38-39, Stockton District.
160.00	Jan. 29, 1856	----- List No. 1, Benicia District.
160.00	Jan. 29, 1856	----- List No. 1, Benicia District.
480.00	Feb. 19, 1856	----- List No. 1, Benicia District, and List No. 11, Stockton District.
5,477.11		----- Disposed of by United States, 800.00 acres; claimed by the State, 4,677.11 acres.

Selected by the State of California in the San Francisco and Benicia Land

Township.	Range.	Section.	Description of Tract.
MOUNT DIABLO BASE AND MERIDIAN.			
1 n	8 e	17	SE $\frac{1}{4}$
1 n	8 e	20	NE $\frac{1}{4}$
1 n	8 e	6	NE $\frac{1}{4}$ of ne $\frac{1}{4}$, se $\frac{1}{4}$ of ne $\frac{1}{4}$, and sw $\frac{1}{4}$ of nw $\frac{1}{4}$
1 n	8 e	5	N $\frac{1}{2}$ of nw $\frac{1}{4}$ and nw $\frac{1}{4}$ of sw $\frac{1}{4}$
2 n	8 e	32	SW $\frac{1}{4}$ of sw $\frac{1}{4}$
1 n	8 e	9	S $\frac{1}{2}$
1 n	8 e	3	N $\frac{1}{2}$
1 n	8 e	9	W $\frac{1}{2}$ of nw $\frac{1}{4}$, se $\frac{1}{4}$ of nw $\frac{1}{4}$, sw $\frac{1}{4}$ of ne $\frac{1}{4}$, and se $\frac{1}{4}$ of ne $\frac{1}{4}$
1 n	8 e	10	SW $\frac{1}{4}$ of nw $\frac{1}{4}$ and w $\frac{1}{2}$ of sw $\frac{1}{4}$
1 n	8 e	10	E $\frac{1}{2}$ of sw $\frac{1}{4}$ and w $\frac{1}{2}$ of se $\frac{1}{4}$
1 n	8 e	14	SE $\frac{1}{4}$
1 n	8 e	23	NE $\frac{1}{4}$
1 n	8 e	26	W $\frac{1}{2}$
1 n	8 e	28	SW $\frac{1}{4}$
1 n	8 e	33	NW $\frac{1}{4}$
1 n	8 e	14	W $\frac{1}{2}$
1 n	8 e	30	E $\frac{1}{2}$ of se $\frac{1}{4}$
1 n	8 e	29	SW $\frac{1}{4}$ and w $\frac{1}{2}$ of se $\frac{1}{4}$
2 n	10 e	24	All
2 n	10 e	26	NW $\frac{1}{4}$ and nw $\frac{1}{4}$ of ne $\frac{1}{4}$
2 n	10 e	23	W $\frac{1}{2}$ of se $\frac{1}{4}$ and ne $\frac{1}{4}$ of se $\frac{1}{4}$
3 n	8 e	32	SE $\frac{1}{4}$ and e $\frac{1}{2}$ of sw $\frac{1}{4}$
3 n	8 e	32	W $\frac{1}{2}$ of sw $\frac{1}{4}$
3 n	8 e	30	S $\frac{1}{2}$ of se $\frac{1}{4}$
3 n	8 e	31	E $\frac{1}{2}$ of nw $\frac{1}{4}$ and ne $\frac{1}{4}$
3 n	8 e	19	S $\frac{1}{2}$ of sw $\frac{1}{4}$
3 n	8 e	30	NW $\frac{1}{4}$, sw $\frac{1}{4}$ of ne $\frac{1}{4}$, and nw $\frac{1}{4}$ of se $\frac{1}{4}$
2 n	8 e	10	E $\frac{1}{2}$ of ne $\frac{1}{4}$ and e $\frac{1}{2}$ of se $\frac{1}{4}$
2 n	8 e	11	W $\frac{1}{2}$ of nw $\frac{1}{4}$ and w $\frac{1}{2}$ of sw $\frac{1}{4}$
2 n	8 e	3	Fractional ne $\frac{1}{4}$ of ne $\frac{1}{4}$, s $\frac{1}{2}$ of ne $\frac{1}{4}$, and se $\frac{1}{4}$
2 n	8 e	31	Fractional nw $\frac{1}{4}$
			Selected by the State

OF LANDS

Districts, under the 8th Section of an Act of Congress, approved September 4th, 1841.

Number of Acres.	Date of Filing in United States Land Office.	Remarks.
160.00	Feb. 20, 1856	----- List No. 1, Benicia District.
160.00	Feb. 20, 1856	----- List No. 1, Benicia District.
}	-----	-----
	Feb. 25, 1856	----- Same land relocated October 7th, 1859; see List No. 11, Stockton District. See pages 38-39, Stockton District.
320.00	Feb. 25, 1856	----- List No. 1, Benicia District.
320.00	April 1, 1856	----- Not listed; disposed of by United States. See report for Stockton District.
200.00	April 5, 1856	----- List No. 1, Benicia District.
120.00	April 5, 1856	----- List No. 1, Benicia District.
160.00	April 5, 1856	----- List No. 1, Benicia District.
160.00	May 8, 1856	----- List No. 1, Benicia District.
160.00	May 8, 1856	----- List No. 1, Benicia District.
320.00	May 30, 1856	----- List No. 11, Stockton District.
160.00	Jan. 16, 1857	----- List No. 1, Benicia District.
160.00	Jan. 16, 1857	----- List No. 1, Benicia District.
320.00	Feb. 20, 1857	----- List No. 1, Benicia District.
80.00	Dec. 18, 1855	----- List No. 11, Stockton District.
240.00	Dec. 18, 1855	----- List No. 11, Stockton District.
640.00	Feb. 1, 1856	----- Canceled by order of the Commissioner of General Land Office, dated July 5th, 1876.
}	-----	-----
	Aug. 21, 1857	----- Same land relocated February 5th, 1859; see List No. 22, Stockton District. See pages 38-39, Stockton District.
240.00	Feb. 21, 1856	----- List No. 12, Stockton District.
80.00	Feb. 21, 1856	----- Not listed; disposed of by United States. See report for Stockton District.
80.00	March 17, 1856	----- Not listed; claimed by the State. See report for Stockton District.
240.00	March 17, 1856	----- Not listed; ne $\frac{1}{4}$ of 31 claimed by the State; e $\frac{1}{2}$ of nw $\frac{1}{4}$ of 31 disposed of by United States.
}	-----	-----
	297.32	Jan. 9, 1857
160.00	Dec. 18, 1855	----- List No. 1, Benicia District.
160.00	Dec. 18, 1855	----- List No. 1, Benicia District.
285.25	Dec. 8, 1855	----- List No. 11, Stockton District.
-----	Feb. 8, 1856	----- Same land relocated November 21st, 1860; see List No. 9, Stockton District. See pages 40-41, Stockton District.
5,222.57	-----	----- Disposed of by United States, 1,120.00 acres; claimed by the State, 4,102.57 acres.

Selected by the State of California in the San Francisco and Benicia Land

Township.	Range.	Section.	Description of Tract.
			MOUNT DIABLO BASE AND MERIDIAN.
2 n	8 e	31	SW $\frac{1}{4}$
2 n	8 e	27	NW $\frac{1}{4}$, ne $\frac{1}{4}$, and se $\frac{1}{4}$
2 n	8 e	26	SW $\frac{1}{4}$
2 n	8 e	31	NE $\frac{1}{4}$, e $\frac{1}{2}$ of se $\frac{1}{4}$, and nw $\frac{1}{4}$ of se $\frac{1}{4}$
2 n	8 e	32	NW $\frac{1}{4}$ of sw $\frac{1}{4}$
2 n	8 e	17	S $\frac{1}{2}$ of sw $\frac{1}{4}$ and sw $\frac{1}{4}$ of se $\frac{1}{4}$
2 n	8 e	20	NW $\frac{1}{4}$ of ne $\frac{1}{4}$
2 n	8 e	20	NW $\frac{1}{4}$
2 n	8 e	20	SW $\frac{1}{4}$
2 n	8 e	29	NW $\frac{1}{4}$
2 n	8 e	11	SE $\frac{1}{4}$
2 n	8 e	14	NE $\frac{1}{4}$
2 n	8 e	29	S $\frac{1}{2}$
2 n	8 e	7	E $\frac{1}{2}$ of sw $\frac{1}{4}$, w $\frac{1}{2}$ of se $\frac{1}{4}$, nw $\frac{1}{4}$ and ne $\frac{1}{4}$
2 n	8 e	6	SW $\frac{1}{4}$ and se $\frac{1}{4}$
2 n	8 e	5	N $\frac{1}{2}$ of ne $\frac{1}{4}$ and se $\frac{1}{4}$ of ne $\frac{1}{4}$
2 n	8 e	5	SW $\frac{1}{4}$ of ne $\frac{1}{4}$
3 n	9 e	36	NW $\frac{1}{4}$ and sw $\frac{1}{4}$
3 s	11 e	1	S $\frac{1}{2}$ of ne $\frac{1}{4}$, e $\frac{1}{2}$ of se $\frac{1}{4}$, e $\frac{1}{2}$ of sw $\frac{1}{4}$, and w $\frac{1}{2}$ of se $\frac{1}{4}$
3 s	11 e	25	Lots 3 and 4, nw $\frac{1}{4}$ of se $\frac{1}{4}$, and ne $\frac{1}{4}$ of sw $\frac{1}{4}$, and lots 1 and 2
3 s	11 e	26	Lots 1 and 2
3 s	11 e	36	S $\frac{1}{2}$
1 n	9 e	19	NE $\frac{1}{4}$
1 n	9 e	20	NW $\frac{1}{4}$, sw $\frac{1}{4}$, and se $\frac{1}{4}$
1 n	9 e	21	SW $\frac{1}{4}$
1 n	9 e	17	SW $\frac{1}{4}$
1 n	9 e	21	NE $\frac{1}{4}$
1 n	9 e	22	NW $\frac{1}{4}$
1 n	9 e	20	NE $\frac{1}{4}$
1 n	9 e	21	NW $\frac{1}{4}$
			Selected by the State

OF LANDS

Districts, under the 8th Section of an Act of Congress, approved September 4th, 1841.

Number of Acres.	Date of Filing in United States Land Office.	Remarks.
142.40	Feb. 8, 1856	----- List No. 8, Stockton District.
480.00	Feb. 8, 1856	----- List No. 1, Benicia District.
160.00	Feb. 8, 1856	----- List No. 1, Benicia District.
}	Feb. 20, 1856	----- Same land relocated October 7th, 1859; see List No. 8, Stockton District. See pages 38-39, Stockton District.
120.00	March 1, 1856	----- List No. 12, Stockton District.
40.00	March 1, 1856	----- List No. 12, Stockton District.
160.00	March 1, 1856	----- List No. 1, Benicia District.
160.00	March 6, 1856	----- List No. 1, Benicia District.
160.00	March 6, 1856	----- List No. 1, Benicia District.
160.00	March 21, 1856	----- List No. 12, Stockton District.
160.00	March 21, 1856	----- List No. 12, Stockton District.
320.00	March 22, 1856	----- List No. 1, Benicia District.
}	April 14, 1856	----- Same land relocated November 26th, 1860; see Lists Nos. 2 and 5, Stockton District. See pages 40-41, Stockton District.
88.84	Feb. 21, 1856	----- List No. 12, Stockton District.
40.00	Feb. 21, 1856	----- Not listed; not in the list in this office. See report for Stockton District.
320.00	March 7, 1856	----- Land in place.
320.00	Nov. 23, 1855	----- List No. 22, Stockton District.
222.03	May 14, 1857	----- List No. 1, Benicia District.
63.00	May 14, 1856	----- List No. 1, Benicia District.
320.00	May 27, 1857	----- Land in place.
160.00	March 31, 1856	----- List No. 1, Benicia District.
480.00	March 31, 1856	----- List No. 1, Benicia District.
160.00	March 31, 1856	----- List No. 1, Benicia District.
160.00	March 31, 1856	----- List No. 1, Benicia District.
160.00	April 2, 1856	----- List No. 1, Benicia District.
160.00	April 2, 1856	----- List No. 1, Benicia District.
160.00	Sept. 18, 1856	----- List No. 1, Benicia District.
160.00	Sept. 18, 1856	----- List No. 1, Benicia District.
5,036.27	-----	----- Disposed of by United States, 640.00 acres; claimed by the State, 4,396.27 acres.

Selected by the State of California in the San Francisco and Benicia Land

Township.	Range.	Section.	Description of Tract.
MOUNT DIABLO BASE AND MERIDIAN.			
1 n-----	9 e-----	25-----	W $\frac{1}{2}$ of nw $\frac{1}{4}$ and w $\frac{1}{2}$ of sw $\frac{1}{4}$ -----
1 n-----	9 e-----	26-----	E $\frac{1}{2}$ of ne $\frac{1}{4}$ and e $\frac{1}{2}$ of se $\frac{1}{4}$ -----
HUMBOLDT BASE AND MERIDIAN.			
4 n-----	1 w-----	2-----	S $\frac{1}{2}$ of nw $\frac{1}{4}$ and sw $\frac{1}{4}$ -----
4 n-----	1 w-----	11-----	N $\frac{1}{2}$ of nw $\frac{1}{4}$ -----
4 n-----	1 w-----	3-----	S $\frac{1}{2}$ of nw $\frac{1}{4}$ and s $\frac{1}{2}$ of ne $\frac{1}{4}$ -----
4 n-----	1 w-----	20-----	W $\frac{1}{2}$ of ne $\frac{1}{4}$ and e $\frac{1}{2}$ of nw $\frac{1}{4}$ -----
4 n-----	1 w-----	17-----	E $\frac{1}{2}$ of ne $\frac{1}{4}$ and e $\frac{1}{2}$ of se $\frac{1}{4}$ -----
5 n-----	1 w-----	26-----	SW $\frac{1}{4}$ of se $\frac{1}{4}$ and se $\frac{1}{4}$ of sw $\frac{1}{4}$ -----
5 n-----	1 w-----	35-----	NE $\frac{1}{4}$ of nw $\frac{1}{4}$, nw $\frac{1}{4}$ of ne $\frac{1}{4}$, e $\frac{1}{2}$ of ne $\frac{1}{4}$, and e $\frac{1}{2}$ of se $\frac{1}{4}$ -----
5 n-----	1 w-----	33-----	SE $\frac{1}{4}$ -----
5 n-----	1 w-----	34-----	W $\frac{1}{2}$ of sw $\frac{1}{4}$ and w $\frac{1}{2}$ of nw $\frac{1}{4}$ -----
5 n-----	1 w-----	22-----	SE $\frac{1}{4}$ of sw $\frac{1}{4}$ and lot No. 4-----
5 n-----	1 w-----	27-----	E $\frac{1}{2}$ of nw $\frac{1}{4}$, sw $\frac{1}{4}$ of nw $\frac{1}{4}$, and Lot No. 1-----
5 n-----	1 w-----	28-----	Lot No. 1-----
4 n-----	1 w-----	17-----	W $\frac{1}{2}$ of se $\frac{1}{4}$ and e $\frac{1}{2}$ of sw $\frac{1}{4}$ -----
4 n-----	1 w-----	11-----	S $\frac{1}{2}$ of nw $\frac{1}{4}$ and sw $\frac{1}{4}$ -----
4 n-----	1 w-----	14-----	N $\frac{1}{2}$ of nw $\frac{1}{4}$ -----
4 n-----	1 w-----	4-----	NE $\frac{1}{4}$ -----
4 n-----	1 w-----	3-----	W $\frac{1}{2}$ of sw $\frac{1}{4}$ -----
4 n-----	1 w-----	4-----	SE $\frac{1}{4}$ and fractional $\frac{1}{2}$ of sw $\frac{1}{4}$ -----
4 n-----	1 w-----	15-----	E $\frac{1}{2}$ -----
4 n-----	1 w-----	9-----	N $\frac{1}{2}$ -----
4 n-----	1 w-----	10-----	NW $\frac{1}{4}$ -----
4 n-----	1 w-----	4 and 8--	Fractional w $\frac{1}{2}$ of sw $\frac{1}{4}$ of sec 4, se $\frac{1}{4}$ of ne $\frac{1}{4}$, and Lot No. 1 of sec 8-----
4 n-----	1 w-----	10-----	E $\frac{1}{2}$ -----
4 n-----	1 w-----	8-----	NE $\frac{1}{4}$ of se $\frac{1}{4}$, lots 2, 3, 4, 5, 6, and 7-----
4 n-----	2 w-----	35-----	E $\frac{1}{2}$ of nw $\frac{1}{4}$, nw $\frac{1}{4}$ of nw $\frac{1}{4}$, and lots 1 and 2-----
4 n-----	2 w-----	26-----	Lots 2 and 3-----
4 n-----	2 w-----	27 and 34-	Fractional sec 27, and e $\frac{1}{2}$ of ne $\frac{1}{4}$ of sec 34-----
Selected by the State-----			

OF LANDS

Districts, under the 8th Section of an Act of Congress, approved September 4th, 1841.

Number of Acres.	Date of Filing in United States Land Office.	Remarks.
160.00	Dec. 31, 1856	----- List No. 1, Benicia District.
160.00	Dec. 31, 1856	----- List No. 1, Benicia District.
240.00	March 16, 1855	----- List No. 4, Benicia District.
80.00	March 16, 1855	----- List No. 4, Benicia District.
160.00	March 16, 1855	----- List No. 4, Benicia, and No. 6, Humboldt Districts—same land in both lists.
160.00	March 16, 1855	----- List No. 4, Benicia District.
160.00	March 16, 1855	----- List No. 4, Benicia District.
80.00	March 16, 1855	----- List No. 4, Benicia District.
240.00	March 16, 1855	----- List No. 4, Benicia District.
160.00	March 16, 1855	----- List No. 4, Benicia District.
160.00	March 16, 1855	----- List No. 4, Benicia District.
60.73	March 16, 1855	----- List No. 7, Humboldt District.
157.63	March 16, 1855	----- List No. 7, Humboldt District.
32.60	March 16, 1855	----- List No. 7, Humboldt District.
160.00	March 16, 1855	----- List No. 4, Benicia District.
240.00	March 16, 1855	----- List No. 4, Benicia District.
80.00	March 16, 1855	----- List No. 4, Benicia District.
160.00	March 16, 1855	----- List No. 4, Benicia District.
80.00	April 21, 1855	----- List No. 4, Benicia District.
221.50	April 21, 1855	----- List No. 4, Benicia District.
320.00	May 15, 1855	----- List No. 6, Humboldt District.
320.00	May 15, 1855	----- List No. 4, Benicia District.
160.00	May 15, 1855	----- List No. 4, Benicia District.
153.61	May 15, 1855	----- List No. 4, Benicia District.
320.00	Jan. 7, 1856	----- List No. 4, Benicia District.
303.75	Jan. 7, 1856	----- List No. 6, Humboldt District.
407.50	March 16, 1855	----- List No. 7, Humboldt District.
4,937.32		{ ----- Disposed of by United States, 0.00; claimed by the State, 4,937.32 acres.

Selected by the State of California in the San Francisco and Benicia Land

Township.	Range.	Section.	Description of Tract.
HUMBOLDT BASE AND MERIDIAN.			
5 n	1 w	34	SE $\frac{1}{4}$ of se $\frac{1}{4}$
5 n	1 w	35	S $\frac{1}{2}$ of sw $\frac{1}{4}$ and sw $\frac{1}{4}$ of se $\frac{1}{4}$
4 n	1 w	2	N $\frac{1}{2}$ of nw $\frac{1}{4}$ and n $\frac{1}{2}$ of ne $\frac{1}{4}$
5 n	1 w	34	SE $\frac{1}{4}$ of ne $\frac{1}{4}$ and ne $\frac{1}{4}$ of se $\frac{1}{4}$
5 n	1 w	35	S $\frac{1}{2}$ of nw $\frac{1}{4}$, n $\frac{1}{2}$ of sw $\frac{1}{4}$, sw $\frac{1}{4}$ of ne $\frac{1}{4}$, and nw $\frac{1}{4}$ of se $\frac{1}{4}$
5 n	1 w	34	E $\frac{1}{2}$ of sw $\frac{1}{4}$ and w $\frac{1}{2}$ of se $\frac{1}{4}$
4 n	1 w	3	N $\frac{1}{2}$ of nw $\frac{1}{4}$ and n $\frac{1}{2}$ of ne $\frac{1}{4}$
5 n	1 w	27	W $\frac{1}{2}$ of se $\frac{1}{4}$ and e $\frac{1}{2}$ of sw $\frac{1}{4}$
5 n	1 w	34	W $\frac{1}{2}$ of ne $\frac{1}{4}$ and e $\frac{1}{2}$ of nw $\frac{1}{4}$
5 n	1 w	25	NW $\frac{1}{4}$, w $\frac{1}{2}$ of ne $\frac{1}{4}$, and lots 1 and 2
5 n	1 w	23	SE $\frac{1}{4}$ of se $\frac{1}{4}$ and w $\frac{1}{2}$ of se $\frac{1}{4}$
5 n	1 w	24	Lots 1, 2, and 4 and s $\frac{1}{2}$ of sw $\frac{1}{4}$
MOUNT DIABLO BASE AND MERIDIAN.			
5 n	1 w	14	S $\frac{1}{2}$
1 n	10 e	1	Fractional w $\frac{1}{2}$ of nw $\frac{1}{4}$, fractional e $\frac{1}{2}$ of nw $\frac{1}{4}$, and fractional w $\frac{1}{2}$ of ne $\frac{1}{4}$
1 n	10 e	2	Fractional e $\frac{1}{2}$ of ne $\frac{1}{4}$
1 s	7 e	9	E $\frac{1}{2}$ of se $\frac{1}{4}$ and nw $\frac{1}{4}$ of se $\frac{1}{4}$
1 s	7 e	10	W $\frac{1}{2}$ of sw $\frac{1}{4}$, ne $\frac{1}{4}$ of sw $\frac{1}{4}$, and s $\frac{1}{2}$ of nw $\frac{1}{4}$
1 s	7 e	12	W $\frac{1}{2}$
13 s	23 e	26	Lot No. 4
13 s	23 e	34	Lots 5 and 6
13 s	23 e	35	Lots 2, 3, and 4
14 s	23 e	3	Lots 2 and 3
21 s	28 e	33	S $\frac{1}{2}$
21 s	28 e	34	S $\frac{1}{2}$
21 s	28 e	32	S $\frac{1}{2}$
18 s	25 e	13	Fractional sw $\frac{1}{4}$
18 s	25 e	24	Fractional nw $\frac{1}{4}$
3 n	1 e	15	N $\frac{1}{2}$ and se $\frac{1}{4}$
3 n	1 e	14	W $\frac{1}{2}$
3 n	1 e	23	NW $\frac{1}{4}$
Selected by the State			

OF LANDS

Districts, under the 8th Section of an Act of Congress, approved September 4th, 1841.

Number of Acres.	Date of Filing in United States Land Office.	Remarks.
40.00	March 16, 1855	----- List No. 4, Benicia District.
120.00	March 16, 1855	----- List No. 4, Benicia District.
158.80	March 16, 1855	----- List No. 4, Benicia District.
80.00	March 16, 1855	----- List No. 4, Benicia District.
240.00	March 16, 1855	----- List No. 4, Benicia District.
160.00	March 16, 1855	----- List No. 4, Benicia District.
160.00	March 16, 1855	----- List No. 4, Benicia District.
160.00	March 16, 1855	----- List No. 4, Benicia District.
160.00	March 16, 1855	----- List No. 4, Benicia District.
160.00	March 16, 1855	----- List No. 4, Benicia District.
290.64	April 21, 1855	----- List No. 4, Benicia District.
120.00	April 21, 1855	----- List No. 4, Benicia District.
196.40	April 21, 1855	----- List No. 4, Benicia District.
320.00	Feb. 14, 1857	----- List No. 8, San Francisco District.
317.72	Dec. 18, 1856	----- List No. 1, Benicia District.
120.00	July 20, 1857	----- Not listed; disposed of by United States. See report for Stockton District.
200.00	July 20, 1857	----- Not listed; disposed of by United States. See report for Stockton District.
320.00	August 4, 1857	----- Not listed; disposed of by United States. See report for Stockton District.
34.43	Sept. 28, 1857	----- Not listed. See Register's certificate, July 24th, 1879, Visalia District; claimed by the State.
83.60	Sept. 28, 1857	----- Not listed. See Register's certificate, July 24th, 1879, Visalia District; claimed by the State.
116.97	Sept. 28, 1857	----- Not listed. See Register's certificate, July 24th, 1879, Visalia District; claimed by the State.
82.52	Sept. 28, 1857	----- Not listed. See Register's certificate, July 24th, 1879, Visalia District; claimed by the State.
320.00	Sept. 28, 1857	----- List No. 7, Visalia District.
320.00	Sept. 28, 1857	----- List No. 7, Visalia District.
320.00	Sept. 28, 1857	----- List No. 7, Visalia District.
153.19	Oct. 26, 1857	----- Not listed. See Register's certificate, July 24th, 1879, Visalia District; claimed by the State.
159.91	Oct. 26, 1857	----- Not listed. See Register's certificate, July 24th, 1879, Visalia District; claimed by the State.
480.00	Oct. 31, 1857	----- List No. 1, San Francisco District.
320.00	Oct. 31, 1857	----- List No. 1, San Francisco District.
160.00	Oct. 31, 1857	----- List No. 1, San Francisco District.
5,714.18		----- Disposed of by United States, 640.00 acres; claimed by the State, 5,074.18 acres.

Selected by the State of California in the San Francisco and Benicia Land

Township.	Range.	Section.	Description of Tract.
			MOUNT DIABLO BASE AND MERIDIAN.
14 s	24 e	17	NE $\frac{1}{4}$
14 s	24 e	16	NW $\frac{1}{4}$
3 n	1 e	24	E $\frac{1}{2}$
3 n	1 e	24	NW $\frac{1}{4}$
3 n	1 e	24	SW $\frac{1}{4}$
3 n	1 e	23	E $\frac{1}{2}$
3 n	1 e	3	S $\frac{1}{2}$
3 n	1 e	10	W $\frac{1}{2}$
3 n	1 e	4	N $\frac{1}{2}$ of nw $\frac{1}{4}$ and sw $\frac{1}{4}$ of nw $\frac{1}{4}$
3 n	1 e	5	N $\frac{1}{2}$ of ne $\frac{1}{4}$, se $\frac{1}{4}$ of ne $\frac{1}{4}$, and lot 1
19 s	24 e	18	Fractional s $\frac{1}{2}$ of nw $\frac{1}{4}$ and fractional ne $\frac{1}{4}$
19 s	24 e	17	W $\frac{1}{2}$ of nw $\frac{1}{4}$
5 s	14 e	19	W $\frac{1}{2}$ of sw $\frac{1}{4}$, ne $\frac{1}{4}$ of sw $\frac{1}{4}$, se $\frac{1}{4}$ of ne $\frac{1}{4}$, and lots 2, 3, 4, and 5
5 s	14 e	18	Lot in se $\frac{1}{4}$ =2.40 acres
5 s	12 e	35	Lot=66.11 acres
5 s	12 e	35	Lot=31.08 acres, and lot=24.81 acres
6 s	12 e	2	Fractional e $\frac{1}{2}$ of ne $\frac{1}{4}$ and lots 4 and 5
5 s	12 e	25	Lot No. 4
5 s	13 e	30	Lots 4, 5, 7, and 8 (lots 4 and 8=91.80)
3 s	12 e	35	S $\frac{1}{2}$ of ne $\frac{1}{4}$, n $\frac{1}{2}$ of se $\frac{1}{4}$, lots 2, 3, 4, and 5
5 s	13 e	25	NE $\frac{1}{4}$
5 s	13 e	24	Lots 6 and 7 and se $\frac{1}{4}$ of se $\frac{1}{4}$
1 n	8 e	19	N $\frac{1}{2}$
8 s	12 e	2	S $\frac{1}{2}$ of nw $\frac{1}{4}$, s $\frac{1}{2}$ of ne $\frac{1}{4}$, n $\frac{1}{2}$ of ne $\frac{1}{4}$, and ne $\frac{1}{4}$ of nw $\frac{1}{4}$
21 s	28 e	32	S $\frac{1}{2}$ of ne $\frac{1}{4}$
21 s	28 e	33	S $\frac{1}{2}$ of nw $\frac{1}{4}$, and s $\frac{1}{2}$ of ne $\frac{1}{4}$
21 s	28 e	34	S $\frac{1}{2}$ of nw $\frac{1}{4}$
21 s	27 e	18	NE $\frac{1}{4}$ of ne $\frac{1}{4}$, nw $\frac{1}{4}$ of ne $\frac{1}{4}$, and e $\frac{1}{2}$ of nw $\frac{1}{4}$
21 s	27 e	8	Fractional sw $\frac{1}{4}$
21 s	27 e	7	SE $\frac{1}{4}$ of se $\frac{1}{4}$, fractional n $\frac{1}{2}$ of se $\frac{1}{4}$, sw $\frac{1}{4}$ of se $\frac{1}{4}$, fractional n $\frac{1}{2}$ of sw $\frac{1}{4}$, sw $\frac{1}{4}$ of sw $\frac{1}{4}$, and se $\frac{1}{4}$ of sw $\frac{1}{4}$ of sec 7
			Selected by the State

OF LANDS

Districts, under the 8th Section of an Act of Congress, approved September 4th, 1841.

Number of Acres.	Date of Filing in United States Land Office.	Remarks.
160.00	October 26, 1857	Not listed. See Register's certificate, July 24th, 1879, Visalia.
160.00	October 26, 1857	In place. See Register's certificate, July 24th, 1879, Visalia.
320.00	October 31, 1857	----- List No. 1, San Francisco District.
160.00	October 31, 1857	----- List No. 14, San Francisco District.
160.00	October 31, 1857	----- List No. 1, San Francisco District.
320.00	Nov. 2, 1857	----- Not listed; disposed of by United States. See Register's certificate, July 25th, 1879, San Francisco District.
320.00	Nov. 2, 1857	----- List No. 9, San Francisco District.
320.00	Nov. 2, 1857	----- List No. 1, San Francisco District.
120.00	Nov. 10, 1857	----- List No. 14, San Francisco District.
165.08	Nov. 10, 1857	----- List No. 14, San Francisco District.
208.47	Nov. 17, 1857	----- Not listed. See Register's certificate, July 24th, 1879, Visalia District; claimed by the State.
80.00	Nov. 17, 1857	----- Not listed. See Register's certificate, July 24th, 1879, Visalia District; claimed by the State.
301.39	Dec. 5, 1857	----- List No. 20, Stockton District.
2.40	Dec. 5, 1857	----- List No. 20, Stockton District.
66.11	Dec. 5, 1857	----- List No. 22, Stockton District.
55.89	Dec. 5, 1857	----- List No. 22, Stockton District.
162.85	Dec. 5, 1857	----- List No. 22, Stockton District.
276.86	Dec. 5, 1857	----- Not listed. See report for Stockton District.
299.86	Dec. 17, 1857	----- List No. 22, Stockton District.
160.00	Jan. 4, 1858	----- List No. 12, Stockton District.
144.35	Jan. 4, 1858	----- List No. 12, Stockton District.
312.13	Jan. 7, 1858	----- List No. 11, Stockton District.
283.80	Jan. 12, 1858	----- List No. 11, Stockton District.
80.00	Jan. 21, 1858	----- List No. 7, Visalia District.
160.00	Jan. 21, 1858	----- List No. 7, Visalia District.
80.00	Jan. 21, 1858	----- List No. 7, Visalia District.
160.00	Jan. 22, 1858	----- List No. 7, Visalia District.
50.93	Jan. 22, 1858	----- List No. 7, Visalia District.
374.12	Jan. 22, 1858	----- List No. 7, Visalia District.
5,464.24		----- Disposed of by United States, 731.80 acres; claimed by the State, 4,732.44 acres.

Selected by the State of California in the San Francisco and Benicia Land

Township.	Range.	Section.	Description of Tract.
			MOUNT DIABLO BASE AND MERIDIAN.
21 s	26 e	12	Lots 2 and 3 and n $\frac{1}{2}$ of se $\frac{1}{4}$
18 s	27 e	11	NW $\frac{1}{4}$
18 s	27 e	10	NE $\frac{1}{4}$
3 s	12 e	34	Lots 1 and 2
3 s	12 e	27	SE $\frac{1}{4}$ and e $\frac{1}{2}$ of sw $\frac{1}{4}$
3 n	10 e	30	SW $\frac{1}{4}$
3 n	10 e	31	NW $\frac{1}{4}$
4 s	13 e	6	E $\frac{1}{2}$ of sw $\frac{1}{4}$ and w $\frac{1}{2}$ of se $\frac{1}{4}$
4 s	13 e	7	N $\frac{1}{2}$ of ne $\frac{1}{4}$
4 s	13 e	8	N $\frac{1}{2}$ of nw $\frac{1}{4}$
1 n	10 e	19	SE $\frac{1}{4}$ and s $\frac{1}{2}$ of sw $\frac{1}{4}$
1 n	10 e	20	W $\frac{1}{2}$ of sw $\frac{1}{4}$
1 n	10 e	30	NE $\frac{1}{4}$
3 s	12 e	32	W $\frac{1}{2}$ of ne $\frac{1}{4}$ and n $\frac{1}{2}$ of nw $\frac{1}{4}$
3 s	12 e	29	Lots 5, 6, 7, and 8, and sw $\frac{1}{4}$ of sw $\frac{1}{4}$
2 s	8 e	20	W $\frac{1}{2}$
2 s	9 e	23	Lots 3 and 4 and n $\frac{1}{2}$ of sw $\frac{1}{4}$
2 s	9 e	22	Lots 1, 2, and 3, and ne $\frac{1}{4}$ of ne $\frac{1}{4}$
1 n	8 e	34	All
18 s	26 e	13	NE $\frac{1}{4}$, n $\frac{1}{2}$ of se $\frac{1}{4}$, and n $\frac{1}{2}$ of sw $\frac{1}{4}$
4 s	7 e	11	Lots 1, 2, 3, 4, and 5, se $\frac{1}{4}$ of ne $\frac{1}{4}$, and e $\frac{1}{2}$ of se $\frac{1}{4}$
4 s	7 e	12	NW $\frac{1}{4}$ of sw $\frac{1}{4}$
2 s	8 e	19	E $\frac{1}{2}$
			Selected by the State

OF LANDS

Districts, under the 8th Section of an Act of Congress, approved September 4th, 1841.

Number of Acres.	Date of Filing in United States Land Office.	Remarks.
157.19	Jan. 22, 1858	Not listed.
		See Register's certificate, July 24th, 1879, Visalia District.
160.00	Jan. 23, 1858	List No. 7, Visalia District.
160.00	Jan. 23, 1858	List No. 7, Visalia District.
54.81	Jan. 26, 1858	Not listed; disposed of by United States. See report for Stockton District.
240.00	Jan. 26, 1858	Not listed; disposed of by United States. See report for Stockton District.
160.00	Feb. 6, 1858	List No. 6, Stockton District.
160.00	Feb. 6, 1858	List No. 6, Stockton District.
160.00	Feb. 17, 1858	List No. 6, Stockton District.
80.00	Feb. 17, 1858	List No. 6, Stockton District.
80.00	Feb. 17, 1858	List No. 6, Stockton District.
239.28	March 9, 1858	List No. 11, Stockton District.
80.00	March 9, 1858	List No. 11, Stockton District.
160.00	March 9, 1858	List No. 11, Stockton District.
160.00	March 16, 1858	List No. 11, Stockton District.
142.08	March 16, 1858	List No. 11, Stockton District.
320.00	April 7, 1858	Not listed; disposed of by United States. See report for Stockton District.
301.56	April 17, 1858	List No. 19, Stockton District.
640.00	April 17, 1858	List No. 11, Stockton District.
320.00	April 27, 1858	Not listed.
		See Register's certificate, July 24th, 1879, Visalia District.
271.60	May 31, 1858	List No. 12, Stockton District.
40.00	May 31, 1858	List No. 12, Stockton District.
320.00	June 14, 1858	List No. 19, Stockton District.
4,406.52		Disposed of by United States, 614.81; claimed by the State, 3,791.71 acres.

Selected by the State of California in the San Francisco Land District, under

Township.	Range.	Section.	Description of Tract.
MOUNT DIABLO BASE AND MERIDIAN.			
6 n	3 w	22 and 27	SE $\frac{1}{4}$ sec 22, and ne $\frac{1}{4}$ sec 27
6 n	3 w	26 and 35	SW $\frac{1}{4}$ sec 26, and nw $\frac{1}{4}$ sec 35
7 n	4 w	19 and 20	Fractional e $\frac{1}{2}$ of sw $\frac{1}{4}$, se $\frac{1}{4}$ sec 19, and west $\frac{1}{2}$ of sw $\frac{1}{4}$ sec 20
6 s	2 w	33 and 34	S $\frac{1}{2}$ sec 33, and sw $\frac{1}{4}$ sec 34
3 s	6 w	1 and 2	Lots 1, 2, 3, and 4, sec 1, and lots 1, 2, 3, 4, 5, and s $\frac{1}{2}$ of nw $\frac{1}{4}$ sec 2
2 s	6 w	34 and 35	Lots 1, 2, 3, 4, 5, 6, and ne $\frac{1}{4}$ of se $\frac{1}{4}$ of sec 34, and lot 9 sec 35
7 n	8 w	2 and 3	W $\frac{1}{2}$ of nw $\frac{1}{4}$ of sec 2, ne $\frac{1}{4}$ and lot 1 of sec 3
8 n	8 w	35	SW $\frac{1}{4}$ of sw $\frac{1}{4}$
1 n	1 e	6 and 7	SE $\frac{1}{4}$ sec 6, and ne $\frac{1}{4}$ sec 7
1 n	1 e	11	N $\frac{1}{2}$
1 n	1 e	12	W $\frac{1}{2}$
8 s	4 w	5 and 4	E $\frac{1}{2}$ of sw $\frac{1}{4}$ and se $\frac{1}{4}$ sec 5, and w $\frac{1}{2}$ of sw $\frac{1}{4}$ sec 4
10 s	1 e	26	N $\frac{1}{2}$
10 s	1 e	34 and 27	E $\frac{1}{2}$ of ne $\frac{1}{4}$, ne $\frac{1}{4}$ of se $\frac{1}{4}$, and lots 1 and 2 sec 34, and e $\frac{1}{2}$ of se $\frac{1}{4}$, and lot 4 sec 27
10 s	1 e	22, 15, 23	NE $\frac{1}{4}$ of se $\frac{1}{4}$, e $\frac{1}{2}$ of ne $\frac{1}{4}$, lots 1, 2, and 3 of sec 22, lots 1 and 2, and e $\frac{1}{2}$ of se $\frac{1}{4}$ sec 15, n $\frac{1}{2}$ of sw $\frac{1}{4}$, and sw $\frac{1}{4}$ of nw $\frac{1}{4}$ sec 23
SAN BERNARDINO BASE AND MERIDIAN.			
16 s	22 e	27 and 26	Lots 1, 2, 3, and 4, and sw $\frac{1}{4}$ of ne $\frac{1}{4}$ sec 27, and lot 1, and fractional se $\frac{1}{4}$ of sw $\frac{1}{4}$, and n $\frac{1}{2}$ of sw $\frac{1}{4}$ sec 26
MOUNT DIABLO BASE AND MERIDIAN.			
12 s	6 e	20 and 21	S $\frac{1}{2}$ of ne $\frac{1}{4}$, n $\frac{1}{2}$ of se $\frac{1}{4}$, and lots 1 and 2 of sec 20, and all of sec 21
17 n	17 w	30 and 29	SE $\frac{1}{4}$ of nw $\frac{1}{4}$, s $\frac{1}{2}$ of ne $\frac{1}{4}$, lots 4 and 5 sec 30, and lots 1, 2, 3, sec 29
15 n	17 w	11, 10, 2, 3	E $\frac{1}{2}$, nw $\frac{1}{4}$, and ne $\frac{1}{4}$ of sw $\frac{1}{4}$ sec 11, e $\frac{1}{2}$ of ne $\frac{1}{4}$ sec 10, sw $\frac{1}{4}$ of sw $\frac{1}{4}$ sec 2, and se $\frac{1}{4}$ of sw $\frac{1}{4}$, s $\frac{1}{2}$ of se $\frac{1}{4}$, and nw $\frac{1}{4}$ of se $\frac{1}{4}$ sec 3
7 n	4 w	35	SE $\frac{1}{4}$
6 n	4 w	2	W $\frac{1}{2}$ of ne $\frac{1}{4}$, se $\frac{1}{4}$ of ne $\frac{1}{4}$, and ne $\frac{1}{4}$ of se $\frac{1}{4}$
7 n	10 w	7 and 18	Lot 2, se $\frac{1}{4}$ of nw $\frac{1}{4}$, e $\frac{1}{2}$ of sw $\frac{1}{4}$, sw $\frac{1}{4}$ of se $\frac{1}{4}$ sec 7, and n $\frac{1}{2}$ of ne $\frac{1}{4}$, and ne $\frac{1}{4}$ of nw $\frac{1}{4}$ sec 18
7 n	11 w	3 and 2	Lots 1 and 2 and se $\frac{1}{4}$ of ne $\frac{1}{4}$ sec 3, w $\frac{1}{2}$ of nw $\frac{1}{4}$, and sw $\frac{1}{4}$ sec 2
8 n	11 w	21, 28, 27, and 34	SE $\frac{1}{4}$ of se $\frac{1}{4}$ sec 21, e $\frac{1}{2}$ of ne $\frac{1}{4}$ sec 28, w $\frac{1}{2}$ of nw $\frac{1}{4}$, and w $\frac{1}{2}$ of sw $\frac{1}{4}$ sec 27, w $\frac{1}{2}$ of nw $\frac{1}{4}$, n $\frac{1}{2}$ of sw $\frac{1}{4}$, se $\frac{1}{4}$ of sw $\frac{1}{4}$, nw $\frac{1}{4}$ of se $\frac{1}{4}$, and s $\frac{1}{2}$ of se $\frac{1}{4}$ sec 34
SAN BERNARDINO BASE AND MERIDIAN.			
2 s	13 w	21	E $\frac{1}{2}$, e $\frac{1}{2}$ of nw $\frac{1}{4}$, and e $\frac{1}{2}$ of sw $\frac{1}{4}$
			Amount selected by the State

OF LANDS

the 8th Section of an Act of Congress, approved September 4th, 1841—Warrants.

Number of Acres.	Date of Filing in United States Land Office.	Remarks.
320.00	August 1, 1860	----- List 1, 500,000 acres, San Francisco District.
320.00	May 18, 1861	----- List 18, 500,000 acres, San Francisco District.
296.99	May 19, 1864	----- List 21, 500,000 acres, San Francisco District.
480.00	July 29, 1865	----- Disposed of by United States. See Register's certificate, July 25th, 1879.
310.79	August 12, 1864	----- Rancho Laguna de la Merced.
224.94	August 12, 1864	----- See second and third lines on pages 6-7, and Register's certificate, August 2d, 1879.
301.67	Dec. 29, 1865	----- List 11, 500,000 acres, San Francisco District.
320.00	May 16, 1864	----- List 2, 500,000 acres, San Francisco District.
320.00	May 16, 1864	----- List 2, 500,000 acres, San Francisco District.
320.00	May 16, 1864	----- List 2, supplemental, and List 2, 500,000 acres, San Francisco District.
320.00	Sept. 22, 1866	----- All clear. See Register's certificate, July 25th, 1879.
320.00	March 14, 1866	----- List 15, 500,000 acres, San Francisco District.
316.88	March 14, 1866	----- List 13, 500,000 acres, San Francisco District.
476.00	March 14, 1866	----- List 13, 500,000 acres, San Francisco District.
314.24	August —, 1867	----- Fort Yuma Reservation.
926.56	Nov, 7, 1866	----- List 5, 500,000 acres, San Francisco District.
311.70	February 25, 1867	----- List 11, 500,000 acres, San Francisco District.
800.00	April 13, 1867	----- List 7, 500,000 acres, San Francisco District.
327.86	May 24, 1871	----- List 12, 500,000 acres, San Francisco District.
311.66	July 18, 1868	----- List 16, 500,000 acres, San Francisco District.
960.00	July 18, 1868	----- List 12, 500,000 acres, San Francisco District; charged to State twice.
480.00	May 12, 1868	----- List 3, 500,000 acres, Los Angeles District.
9,079.27		----- Disposed of by United States, 1,015.73 acres; claimed by the State, 8,063.54 acres.

Selected by the State of California, in the San Francisco Land District,

Township.	Range.	Section.	Description of Tract.
			MOUNT DIABLO BASE AND MERIDIAN.
30 s	14 e	6, 7, 8	Lots 1, 2, and e $\frac{1}{2}$ of sw $\frac{1}{4}$ sec 6, lot 1, ne $\frac{1}{4}$ of nw $\frac{1}{4}$ and n $\frac{1}{2}$ of ne $\frac{1}{4}$ sec 7, and n $\frac{1}{2}$ of n $\frac{1}{2}$ sec 8
29 s	13 e	32	N $\frac{1}{2}$
			SAN BERNARDINO BASE AND MERIDIAN.
10 n	19 w	12	W $\frac{1}{2}$
10 n	19 w	8	E $\frac{1}{2}$
10 n	19 w	4	All
			MOUNT DIABLO BASE AND MERIDIAN.
8 s	2 w	30	N $\frac{1}{2}$
9 s	4 e	19, 20, 29	NE $\frac{1}{4}$ sec 19, sw $\frac{1}{4}$ of nw $\frac{1}{4}$, n $\frac{1}{2}$ of sw $\frac{1}{4}$, and se $\frac{1}{4}$ of sw $\frac{1}{4}$ of sec 20, and ne $\frac{1}{4}$ of nw $\frac{1}{4}$, w $\frac{1}{2}$ of ne $\frac{1}{4}$, and nw $\frac{1}{4}$ of se $\frac{1}{4}$ sec 29
7 n	5 w	20	Lot 3 nw $\frac{1}{4}$ of se $\frac{1}{4}$, s $\frac{1}{2}$ of nw $\frac{1}{4}$, and sw $\frac{1}{4}$
4 n	2 e	11	E $\frac{1}{2}$
4 n	2 e	27	E $\frac{1}{2}$
6 n	1 e	9	S $\frac{1}{2}$
6 n	2 e	15 and 14	SE $\frac{1}{4}$ sec 15 and sw $\frac{1}{4}$ sec 14
6 n	2 e	27	N $\frac{1}{2}$
6 n	2 e	27	S $\frac{1}{2}$
7 n	2 e	29	E $\frac{1}{2}$
7 n	2 e	33	SE $\frac{1}{4}$, w $\frac{1}{2}$ of ne $\frac{1}{4}$, se $\frac{1}{4}$ of ne $\frac{1}{4}$, and ne $\frac{1}{4}$ of nw $\frac{1}{4}$
5 n	1 e	33	E $\frac{1}{2}$
6 n	2 e	35	W $\frac{1}{2}$
11 n	8 w	13 and 14	NW $\frac{1}{4}$ sec 13, and ne $\frac{1}{4}$ sec 14
11 n	8 w	3 and 10	W $\frac{1}{2}$ of se $\frac{1}{4}$ sec 3, and w $\frac{1}{2}$ of ne $\frac{1}{4}$, and nw $\frac{1}{4}$ sec 10
26 s	10 e	8, 17, 18, and 20	W $\frac{1}{2}$ of se $\frac{1}{4}$ sec 8, e $\frac{1}{2}$ of nw $\frac{1}{4}$, sw $\frac{1}{4}$ of nw $\frac{1}{4}$, n $\frac{1}{2}$ of sw $\frac{1}{4}$, and sw $\frac{1}{4}$ of sw $\frac{1}{4}$ sec 17, e $\frac{1}{2}$ of se $\frac{1}{4}$ sec 18, w $\frac{1}{2}$ of w $\frac{1}{2}$ sec 20, w $\frac{1}{2}$ of ne $\frac{1}{4}$ sec 17
11 n	15 w	21 and 22	E $\frac{1}{2}$ of se $\frac{1}{4}$ sec 21, sw $\frac{1}{4}$, w $\frac{1}{2}$ of se $\frac{1}{4}$ sec 22
25 s	12 e	33 and 34	S $\frac{1}{2}$ of ne $\frac{1}{4}$, and e $\frac{1}{2}$ of se $\frac{1}{4}$ sec 33, and w $\frac{1}{2}$ of w $\frac{1}{2}$ sec 34
9 n	10 w	20	W $\frac{1}{2}$
4 n	1 e	13	N $\frac{1}{2}$
7 n	11 w	5 and 4	SE $\frac{1}{4}$ of nw $\frac{1}{4}$, s $\frac{1}{2}$ of ne $\frac{1}{4}$ sec 5, s $\frac{1}{2}$ of nw $\frac{1}{4}$, ne $\frac{1}{4}$ of sw $\frac{1}{4}$, and n $\frac{1}{2}$ of se $\frac{1}{4}$ sec 4
8 n	11 w	27 and 34	SE $\frac{1}{4}$ of sw $\frac{1}{4}$ sec 27, and E $\frac{1}{2}$ of nw $\frac{1}{4}$ sec 34
			Amount selected by State

OF LANDS

under the 8th Section of an Act of Congress, approved September 4th, 1841.

Number of Acres.	Date of Filing in United States Land Office.	Remarks.
480.00	Feb. 1, 1869	List 11, 500,000 acres, San Francisco District.
320.00	Feb. 1, 1869	List 11, 500,000 acres, San Francisco District.
320.00	June 16, 1869	List 10, 500,000 acres, San Francisco District.
320.00	June 16, 1869	List 10, 500,000 acres, San Francisco District.
640.00	June 16, 1869	N $\frac{1}{2}$ List 10, 500,000 acres, San Francisco District; s $\frac{1}{2}$ not listed—abandoned by the State.
320.00	July 14, 1869	List 10, 500,000 acres, San Francisco District.
480.00	Nov. 19, 1869	List 10, 500,000 acres, San Francisco District.
319.13		Disposed of by the United States. See Register's certificate, July 25th, 1879.
320.00		Disposed of by the United States. See Register's certificate, July 25th, 1879.
320.00		Disposed of by the United States. See Register's certificate, July 25th, 1879.
320.00		Disposed of by the United States. See Register's certificate, July 25th, 1879.
320.00		Disposed of by the United States. See Register's certificate, July 25th, 1879.
320.00		Disposed of by the United States. See Register's certificate, July 25th, 1879.
320.00		Disposed of by the United States. See Register's certificate, July 25th, 1879.
320.00		Disposed of by the United States. See Register's certificate, July 25th, 1879.
320.00		No selection. See Register's certificate, July 25th, 1879.
320.00	July 9, 1870	List 12, 500,000 acres, San Francisco District.
320.00	Nov. 29, 1870	List 12, 500,000 acres, San Francisco District.
320.00	Nov. 25, 1870	List 12, 500,000 acres, San Francisco District; charged to State twice.
320.00	Nov. 25, 1870	List 20, 500,000 acres, San Francisco District.
640.00	Nov. 25, 1870	List 12, 500,000 acres, San Francisco District.
320.00	Nov. 25, 1870	List 16, 500,000 acres, San Francisco District.
320.00	Nov. 25, 1870	List 12, 500,000 acres, San Francisco District; charged to State twice.
320.00	Dec. 9, 1870	List 12, 500,000 acres, San Francisco District; charged to State twice.
320.00	July 10, 1854	List 9, 500,000 acres, San Francisco District.
320.00	Dec. 16, 1870	List 12, 500,000 acres, San Francisco District; charged to State twice.
120.00	Dec. 16, 1870	List 12, 500,000 acres, San Francisco District.
9,399.13		Disposed of by United States, 3,199.13 acres; claimed by the State, 6,200 acres.

Selected by the State of California in the San Francisco Land District,

Township.	Range.	Section.	Description of Tract.
MOUNT DIABLO BASE AND MERIDIAN.			
7 n----- 2 s-----	1 e----- 6 w-----	10 and 15- 27, 34, 35-	NW $\frac{1}{4}$, e $\frac{1}{2}$ of sw $\frac{1}{4}$ sec 10, and e $\frac{1}{2}$ of nw $\frac{1}{4}$ sec 15----- Lots 1, 2, 3, and 4, and fractional ne $\frac{1}{4}$ of ne $\frac{1}{4}$ of sec 27, and ne $\frac{1}{4}$ of se $\frac{1}{4}$, and lots 3 and 4 sec 34, and lot 9 sec 35-----
2 n----- 2 n-----	2 w----- 1 w-----	13----- 7, 18, 17--	Lot 1----- NE $\frac{1}{4}$ of nw $\frac{1}{4}$, nw $\frac{1}{4}$ of ne $\frac{1}{4}$, and lots 1, 2, 3, 4, 5, and 8, sec 18, ne $\frac{1}{4}$ of sw $\frac{1}{4}$, lots 1, 2, 5, 7, 8, of sec 17, lots 9, 10, 11, 12, 13, 14, 15, and 16, of sec 7-----
9 n----- 9 n-----	14 w----- 13 w-----	1----- 6-----	Lots 1, 2, and se $\frac{1}{4}$ of ne $\frac{1}{4}$ ----- Lot 7, se $\frac{1}{4}$ of nw $\frac{1}{4}$, and s $\frac{1}{2}$ of ne $\frac{1}{4}$ -----
SAN BERNARDINO BASE AND MERIDIAN.			
6 n-----	32 w-----	19, 29, 30, and 32-	Lots 2, 3, and 4, sec 19, lots 2, 3, 4, 5, 6, n $\frac{1}{2}$ of se $\frac{1}{4}$, and e $\frac{1}{2}$ of nw $\frac{1}{4}$ of sec 30, w $\frac{1}{2}$ of sw $\frac{1}{4}$ and se $\frac{1}{4}$ of sw $\frac{1}{4}$ of sec 29, and lots 1, 2, 3, 4, and ne $\frac{1}{4}$ of ne $\frac{1}{4}$ of sec 32-----
MOUNT DIABLO BASE AND MERIDIAN.			
13 n----- 12 n-----	17 w----- 17 w-----	34----- 3 and 2--	SE $\frac{1}{4}$ of se $\frac{1}{4}$ and lot 5----- Lots 1, 2, 3, and 5, sec 3, and nw $\frac{1}{4}$ of sw $\frac{1}{4}$, sw $\frac{1}{4}$ of nw $\frac{1}{4}$, and lot 4, sec 2-----
12 n-----	17 w-----	11 and 12-	N $\frac{1}{2}$ of ne $\frac{1}{4}$ sec 11, w $\frac{1}{2}$ of nw $\frac{1}{4}$, se $\frac{1}{4}$ of nw $\frac{1}{4}$, ne $\frac{1}{4}$ of sw $\frac{1}{4}$, and w $\frac{1}{2}$ of se $\frac{1}{4}$ sec 12-----
14 n-----	16 w-----	4, 9, 10--	SE $\frac{1}{4}$ of sw $\frac{1}{4}$ and sw $\frac{1}{4}$ of se $\frac{1}{4}$ of sec 4, n $\frac{1}{2}$ of ne $\frac{1}{4}$, se $\frac{1}{4}$ of ne $\frac{1}{4}$ of sec 9, and n $\frac{1}{2}$ of sw $\frac{1}{4}$ and sw $\frac{1}{4}$ of nw $\frac{1}{4}$ of sec 10-----
15 n----- 15 n-----	16 w----- 16 w-----	17----- 7, 8, 9--	S $\frac{1}{2}$ of ne $\frac{1}{4}$, n $\frac{1}{2}$ of sw $\frac{1}{4}$, and se $\frac{1}{4}$ ----- NE $\frac{1}{4}$ sec 7, n $\frac{1}{2}$ of sw $\frac{1}{4}$, se $\frac{1}{4}$ and n $\frac{1}{2}$ sec 8, w $\frac{1}{2}$ of nw $\frac{1}{4}$ and s $\frac{1}{2}$ sec 9-----
14 n-----	12 w-----	18 and 19-	W $\frac{1}{2}$ of sw $\frac{1}{4}$ sec 18, n $\frac{1}{2}$ of nw $\frac{1}{4}$, s $\frac{1}{2}$ of ne $\frac{1}{4}$, se $\frac{1}{4}$ of nw $\frac{1}{4}$, and nw $\frac{1}{4}$ of se $\frac{1}{4}$ sec 19-----
7 n----- 13 n-----	4 w----- 11 w-----	34----- 28 and 29-	SE $\frac{1}{4}$ ----- E $\frac{1}{2}$ of ne $\frac{1}{4}$, s $\frac{1}{2}$ of nw $\frac{1}{4}$, and s $\frac{1}{2}$ of sec 28, se $\frac{1}{4}$ of ne $\frac{1}{4}$, n $\frac{1}{2}$ of se $\frac{1}{4}$, and ne $\frac{1}{4}$ of sw $\frac{1}{4}$ sec 29-----
SAN BERNARDINO BASE AND MERIDIAN.			
6 n-----	33 w-----	24, 25, 26-	Lots 1 and 2 sec 26, lots 1, 2, 3, 4, ne $\frac{1}{4}$, n $\frac{1}{2}$ of nw $\frac{1}{4}$ sec 25, lots 3, 4, 5, s $\frac{1}{2}$ of se $\frac{1}{4}$, nw $\frac{1}{4}$ of se $\frac{1}{4}$, and se $\frac{1}{4}$ of sw $\frac{1}{4}$ of sec 24-----
6 n----- 6 n-----	32 w----- 32 w-----	19----- 30 and 29-	Lot 1 sec 19----- Lots 7 and 8 and s $\frac{1}{2}$ of ne $\frac{1}{4}$ sec 30, lots 1, 2, 3, 4, and s $\frac{1}{2}$ of se $\frac{1}{4}$ sec 29-----
6 n-----	33 w-----	15 and 22-	Lots 1, 2, 3, 4, sw $\frac{1}{4}$ of se $\frac{1}{4}$, se $\frac{1}{4}$ of sw $\frac{1}{4}$ sec 15, ne $\frac{1}{4}$ of nw $\frac{1}{4}$, nw $\frac{1}{4}$ of ne $\frac{1}{4}$, s $\frac{1}{2}$ of ne $\frac{1}{4}$ sec 22-----
			Amount selected by State-----

OF LANDS

under the 8th Section of an Act of Congress, approved September 4th, 1841.

Number of Acres.	Date of Filing in United States Land Office.	Remarks.
320.00	June 18, 1870	List No. 14, 500,000 acres, San Francisco District.
250.44	May 14, 1864	List No. 14, 500,000 acres, San Francisco District.
735.49	Jan. 19, 1872	List No. 15, 500,000 acres, San Francisco District.
280.00	May 25, 1872	List No. 14, 500,000 acres, San Francisco District.
637.10	August 9, 1872	List No. 15, 500,000 acres, San Francisco District.
283.42		Disposed of by United States. See Register's certificate, July 25th, 1879.
320.00		Disposed of by United States. See Register's certificate, July 25th, 1879.
320.00	Jan. 22, 1873	List 16, 500,000 acres, San Francisco District.
320.00	Jan. 27, 1873	List 16, 500,000 acres, San Francisco District.
1,120.00	Feb. 1, 1873	List 16, 500,000 acres, San Francisco District.
320.00	March 26, 1873	List 16, 500,000 acres, San Francisco District.
160.00	April 23, 1867	List 12, 500,000 acres, San Francisco District.
640.00	March 14, 1873	List 16, 500,000 acres, San Francisco District.
643.63	March 12, 1873	List 16, 500,000 acres, San Francisco District.
318.65	March 12, 1873	List 16, 500,000 acres, San Francisco District.
319.36	March 12, 1873	List 16, 500,000 acres, San Francisco District.
6,988.09		Disposed of by United States, 603.42 acres; claimed by the State, 6,384.67 acres.

Selected by the State of California in the San Francisco Land District,

Township.	Range.	Section.	Description of Tract.
MOUNT DIABLO BASE AND MERIDIAN.			
15 n-----	16 w-----	6 and 5--	SE $\frac{1}{4}$ of se $\frac{1}{4}$ sec 6, s $\frac{1}{2}$ of sw $\frac{1}{4}$, sw $\frac{1}{4}$ of ne $\frac{1}{4}$, and se $\frac{1}{4}$ sec 5-----
14 n-----	16 w-----	10, 11, 14.	S $\frac{1}{2}$ of se $\frac{1}{4}$ sec 10, s $\frac{1}{2}$ of sw $\frac{1}{4}$, ne $\frac{1}{4}$ of sw $\frac{1}{4}$, nw $\frac{1}{4}$ of se $\frac{1}{4}$ of sec 11, and n $\frac{1}{2}$ of nw $\frac{1}{4}$ sec 14-----
1 n-----	1 e-----	14, 15, 23.	SW $\frac{1}{4}$ sec 14, nw $\frac{1}{4}$ sec 23, se $\frac{1}{4}$, s $\frac{1}{2}$ of nw $\frac{1}{4}$, and the n $\frac{1}{2}$ of sw $\frac{1}{4}$ sec 15-----
12 n-----	16 w-----	11-----	N $\frac{1}{2}$ -----
15 n-----	17 w-----	12 and 13.	S $\frac{1}{2}$ of se $\frac{1}{4}$ sec 12, and ne $\frac{1}{4}$ of ne $\frac{1}{4}$ sec 13-----
15 n-----	16 w-----	18-----	N $\frac{1}{2}$ of n $\frac{1}{2}$ and se $\frac{1}{4}$ of ne $\frac{1}{4}$ sec 18-----
9 s-----	3 w-----	31-----	S $\frac{1}{2}$ -----
9 s-----	4 e-----	19-----	SE $\frac{1}{4}$, ne $\frac{1}{4}$ of sw $\frac{1}{4}$, e $\frac{1}{2}$ of nw $\frac{1}{4}$, and lots 3 and 4-----
3 s-----	4 e-----	34-----	N $\frac{1}{2}$ -----
16 s-----	8 e-----	22, 26, 27.	NW $\frac{1}{4}$ sec 26, n $\frac{1}{2}$ of ne $\frac{1}{4}$, ne $\frac{1}{4}$ of nw $\frac{1}{4}$ sec 27, se $\frac{1}{4}$, and se $\frac{1}{4}$ of sw $\frac{1}{4}$ of sec 22-----
30 s-----	13 e-----	11, 12, 13.	Lots 1, 2, 3, se $\frac{1}{4}$ of nw $\frac{1}{4}$ sec 13, lot 1 sec 12, lots 1, 2, 3, and 4 of sec 11-----
9 s-----	1 w-----	5-----	S $\frac{1}{4}$ of se $\frac{1}{4}$ -----
8 s-----	1 w-----	32-----	NE $\frac{1}{4}$ and e $\frac{1}{2}$ of se $\frac{1}{4}$ -----
24 s-----	15 e-----	24-----	N $\frac{1}{2}$ -----
24 s-----	16 e-----	18-----	Lots 2, 3, 4, 5, 6, n $\frac{1}{2}$ lot 8, and n $\frac{1}{2}$ lot 9-----
9 s-----	1 w-----	5-----	N $\frac{1}{2}$ of ne $\frac{1}{4}$ -----
SAN BERNARDINO BASE AND MERIDIAN.			
6 n-----	34 w-----	10, 14, 15, and 22.	Lot 1 sec 10, lots 1, 2, 3, 4, 5, 6, e $\frac{1}{2}$ of se $\frac{1}{4}$, sw $\frac{1}{4}$ of se $\frac{1}{4}$ of sec 15, lots 1, 2, sec 14, lot 1 sec 22-----
6 n-----	34 w-----	22 and 23.	Lots 2, 6, and ne $\frac{1}{4}$ sec 22, lots 1, 2, 3, 4, sw $\frac{1}{4}$ of nw $\frac{1}{4}$ sec 23-----
MOUNT DIABLO BASE AND MERIDIAN.			
24 s-----	16 e-----	7-----	NE $\frac{1}{4}$ and lots 1 and 2-----
15 n-----	17 w-----	3 and 4--	S $\frac{1}{2}$ of n $\frac{1}{2}$, ne $\frac{1}{4}$ of se $\frac{1}{4}$, n $\frac{1}{2}$ of sw $\frac{1}{4}$ sec 3, and lot 1 of sec 4-----
15 n-----	17 w-----	12-----	W $\frac{1}{2}$, s $\frac{1}{2}$ of ne $\frac{1}{4}$, n $\frac{1}{2}$ of se $\frac{1}{4}$ sec 12-----
15 n-----	16 w-----	7, 8, 17--	N $\frac{1}{2}$ of nw $\frac{1}{4}$, sw $\frac{1}{4}$ of nw $\frac{1}{4}$, n $\frac{1}{2}$ of s $\frac{1}{2}$, se $\frac{1}{4}$ of sw $\frac{1}{4}$, se $\frac{1}{4}$ of se $\frac{1}{4}$ of sec 7, sw $\frac{1}{4}$ of sw $\frac{1}{4}$ sec 8, nw $\frac{1}{4}$ and n $\frac{1}{2}$ of ne $\frac{1}{4}$ sec 17-----
16 n-----	13 w-----	29, 31, 32.	E $\frac{1}{2}$ of ne $\frac{1}{4}$, nw $\frac{1}{4}$ of ne $\frac{1}{4}$, n $\frac{1}{2}$ of nw $\frac{1}{4}$ sec 32, ne $\frac{1}{4}$ of ne $\frac{1}{4}$ sec 31, se $\frac{1}{4}$ of se $\frac{1}{4}$, and sw $\frac{1}{4}$ of sw $\frac{1}{4}$ sec 29-----
Amount selected by State-----			

OF LANDS

under the 8th Section of an Act of Congress, approved September 4th, 1841.

Number of Acres.	Date of Filing in United States Land Office.	Remarks.
320.00	March 27, 1873	List 16, 500,000 acres, San Francisco District.
320.00	April 12, 1873	List 16, 500,000 acres, San Francisco District.
640.00	January 17, 1865	List 11, 500,000 acres, San Francisco District.
320.00	April 29, 1873	List 16, 500,000 acres, San Francisco District.
320.00	April 30, 1873	List 16, 500,000 acres, San Francisco District.
320.00	July 28, 1873	List 16, 500,000 acres, San Francisco District.
331.34	August 14, 1873	List 16, 500,000 acres, San Francisco District.
320.00	May 1, 1866	List 17, 500,000 acres, San Francisco District.
480.00	April 6, 1874	List 22, 500,000 acres, San Francisco District.
317.35	July 25, 1874	List 20, 500,000 acres, San Francisco District.
320.00	January 17, 1867	List 9, 500,000 acres, San Francisco District.
320.00	October 3, 1874	All clear. See Register's certificate, July 25th, 1879.
316.26	October 3, 1874	List 20, 500,000 acres, San Francisco District.
80.00	January 17, 1867	List 9, 500,000 acres, San Francisco District.
320.10		Not filed in United States Land Office. See Register's certificate, July 25th, 1879.
319.17		Not filed in United States Land Office. See Register's certificate, July 25th, 1879.
320.00		Not filed in United States Land Office. See Register's certificate, July 25th, 1879.
320.76		Not filed in United States Land Office. See Register's certificate, July 25th, 1879.
1,120.00		Listed to the State in lieu of 16th and 36th sections.
320.00	May 13, 1875	List 22, 500,000 acres, San Francisco District.
7,444.98		Disposed of by United States, 2,400.03 acres; claimed by the State, 5,044.95 acres.

Selected by the State of California in the San Francisco Land District,

Township.	Range.	Section.	Description of Tract.
			MOUNT DIABLO BASE AND MERIDIAN.
12 n-----	8 w -----	10, 11, 15, 21, 22, 27, 26, and 23.	SE $\frac{1}{4}$ sec 10, sw $\frac{1}{4}$ sec 11, sw $\frac{1}{4}$ w $\frac{1}{2}$ of se $\frac{1}{4}$ sec 15, and n $\frac{1}{2}$ sec 15, n $\frac{1}{2}$ sec 21, w $\frac{1}{2}$ se $\frac{1}{4}$ sec 22, ne $\frac{1}{4}$ of sec 27, nw $\frac{1}{4}$ sec 26, sw $\frac{1}{4}$, s $\frac{1}{2}$ of nw $\frac{1}{4}$, ne $\frac{1}{4}$ of nw $\frac{1}{4}$ sec 23.
18 n-----	17 w ----	33, 34, 27.	SE $\frac{1}{4}$ of ne $\frac{1}{4}$ sec 33, nw $\frac{1}{4}$ sec 34, s $\frac{1}{2}$ of sw $\frac{1}{4}$ and nw $\frac{1}{4}$ of sw $\frac{1}{4}$ sec 27.
18 n-----	17 w ----	34.	S $\frac{1}{2}$.
18 n-----	17 w ----	33.	N $\frac{1}{2}$ of se $\frac{1}{4}$, se $\frac{1}{4}$ of se $\frac{1}{4}$, sw $\frac{1}{4}$ of ne $\frac{1}{4}$, n $\frac{1}{2}$ of sw $\frac{1}{4}$, and s $\frac{1}{2}$ of nw $\frac{1}{4}$.
12 n-----	11 w ----	5, 8, 9.	SW $\frac{1}{4}$ of se $\frac{1}{4}$ sec 5, e $\frac{1}{2}$ of ne $\frac{1}{4}$, nw $\frac{1}{4}$ of ne $\frac{1}{4}$ of sec 8, and nw $\frac{1}{4}$ of sec 9.
18 n-----	17 w ----	22, 26, 27.	NW $\frac{1}{4}$ of sw $\frac{1}{4}$, e $\frac{1}{2}$ of sw $\frac{1}{4}$, se $\frac{1}{4}$ sec 22, n $\frac{1}{2}$ of ne $\frac{1}{4}$, se $\frac{1}{4}$ of ne $\frac{1}{4}$, and ne $\frac{1}{4}$ of se $\frac{1}{4}$ sec 27, nw $\frac{1}{4}$ of sw $\frac{1}{4}$ sec 26.
18 n-----	17 w ----	25, 26.	S $\frac{1}{2}$ of se $\frac{1}{4}$, e $\frac{1}{2}$ of sw $\frac{1}{4}$, nw $\frac{1}{4}$ of sw $\frac{1}{4}$ sec 25. n $\frac{1}{2}$ of se $\frac{1}{4}$, and ne $\frac{1}{4}$ of sw $\frac{1}{4}$ sec 26.
23 n-----	15 w ----	15 and 22.	SE $\frac{1}{4}$ of sw $\frac{1}{4}$ sec 15, e $\frac{1}{2}$ of ne $\frac{1}{4}$, n $\frac{1}{2}$ of se $\frac{1}{4}$, ne $\frac{1}{4}$ of sw $\frac{1}{4}$, and e $\frac{1}{2}$ of nw $\frac{1}{4}$ sec 22.
2 s-----	2 w -----	7.	NE $\frac{1}{4}$ of nw $\frac{1}{4}$, n $\frac{1}{2}$ of ne $\frac{1}{4}$, se $\frac{1}{4}$ of ne $\frac{1}{4}$, and se $\frac{1}{4}$.
2 s-----	2 w -----	11.	E $\frac{1}{2}$.
2 s-----	2 w -----	11.	W $\frac{1}{2}$.
1 s-----	2 w -----	11.	W $\frac{1}{2}$.
1 s-----	2 w -----	15.	NE $\frac{1}{4}$.
1 s-----	2 w -----	15.	W $\frac{1}{2}$.
1 s-----	2 w -----	11.	Lots 1, 2, 3, w $\frac{1}{2}$ of ne $\frac{1}{4}$, w $\frac{1}{2}$ of se $\frac{1}{4}$, se $\frac{1}{4}$ of se $\frac{1}{4}$.
			Amount selected by State-----

OF LANDS

under the 8th Section of an Act of Congress, approved September 4th, 1841.

Number of Acres.	Date of Filing in United States Land Office.	Remarks.
2,280.00	June 10, 1871 -----	Lists 12, 14, and 20, 500,000 acres, San Francisco District.
320.00	March 17, 1876-----	List 22, 500,000 acres, San Francisco District.
320.00	March 17, 1876-----	List 22, 500,000 acres, San Francisco District.
320.00	March 20, 1876-----	List 22, 500,000 acres, San Francisco District.
320.00	-----	All clear. See Register's certificate, July 25th, 1879.
480.00	March 28, 1877-----	List 22, 500,000 acres, San Francisco District.
320.00	March 28, 1877-----	List 22, 500,000 acres, San Francisco District.
320.00	-----	All clear. See Register's certificate, July 25th, 1879.
320.00	-----	All clear. See Register's certificate, July 25th, 1879.
320.00	-----	All clear. See Register's certificate, July 25th, 1879.
320.00	-----	All clear. See Register's certificate, July 25th, 1879.
320.00	-----	All clear. See Register's certificate, July 25th, 1879.
160.00	-----	All clear. See Register's certificate, July 25th, 1879.
320.00	-----	All clear. See Register's certificate, July 25th, 1879.
278.33	-----	All clear. See Register's certificate, July 25th, 1879.
6,718.33	-----	Disposed of by United States, none; claimed by the State, 6,718.33 acres.

Selected by the State of California in the San Francisco Land District, under the 8th

Township.	Range.	Section.	Description of Tract.
			MOUNT DIABLO BASE AND MERIDIAN. <i>Alameda County.</i>
5 s	2 w	1	SW $\frac{1}{4}$ of se $\frac{1}{4}$, and e $\frac{1}{2}$ of se $\frac{1}{4}$, and sw $\frac{1}{4}$
5 s	2 w	12	NW $\frac{1}{4}$ of nw $\frac{1}{4}$
5 s	2 w	1	NE $\frac{1}{4}$, s $\frac{1}{2}$ of nw $\frac{1}{4}$, and nw $\frac{1}{4}$ of se $\frac{1}{4}$
5 s	1 w	6	S $\frac{1}{2}$ of nw $\frac{1}{4}$, e $\frac{1}{2}$ of sw $\frac{1}{4}$, and nw $\frac{1}{4}$ of sw $\frac{1}{4}$
5 s	1 w	7	NW $\frac{1}{4}$ of nw $\frac{1}{4}$
5 s	1 w	6	SW $\frac{1}{4}$ of sw $\frac{1}{4}$
5 s	2 w	12	NE $\frac{1}{4}$ and n $\frac{1}{2}$ of se $\frac{1}{4}$
5 s	2 w	2	NE $\frac{1}{4}$ of se $\frac{1}{4}$, se $\frac{1}{4}$ of nw $\frac{1}{4}$, and ne $\frac{1}{4}$
5 s	2 w	1	N $\frac{1}{2}$ of nw $\frac{1}{4}$
5 s	2 w	11	SW $\frac{1}{4}$ of ne $\frac{1}{4}$ and e $\frac{1}{2}$ of nw $\frac{1}{4}$
5 s	2 w	12	E $\frac{1}{2}$ of sw $\frac{1}{4}$, sw $\frac{1}{4}$ of sw $\frac{1}{4}$, and w $\frac{1}{2}$ of se $\frac{1}{4}$
5 s	2 w	12	E $\frac{1}{2}$ of nw $\frac{1}{4}$, sw $\frac{1}{4}$ of nw $\frac{1}{4}$, and ne $\frac{1}{4}$ of sw $\frac{1}{4}$
5 s	2 w	11	N $\frac{1}{2}$ of ne $\frac{1}{4}$ and se $\frac{1}{4}$ of ne $\frac{1}{4}$
5 s	2 w	2	SE $\frac{1}{4}$ of se $\frac{1}{4}$
3 s	1 e	2	N $\frac{1}{2}$
3 s	1 e	3	N $\frac{1}{2}$
3 s	1 e	1	N $\frac{1}{2}$
3 s	2 e	6	NW $\frac{1}{4}$ and w $\frac{1}{2}$ of e $\frac{1}{2}$
2 s	1 e	34	S $\frac{1}{2}$
4 s	1 w	9	NE $\frac{1}{4}$ of ne $\frac{1}{4}$
4 s	1 w	4	SE $\frac{1}{4}$ of se $\frac{1}{4}$
4 s	1 w	10	SW $\frac{1}{4}$ of ne $\frac{1}{4}$, se $\frac{1}{4}$ of nw $\frac{1}{4}$, w $\frac{1}{2}$ of nw $\frac{1}{4}$, and lots 2 and 3
3 s	3 e	25	S $\frac{1}{2}$ of nw $\frac{1}{4}$ and n $\frac{1}{2}$ of sw $\frac{1}{4}$
3 s	3 e	26	S $\frac{1}{2}$ of ne $\frac{1}{4}$ and n $\frac{1}{2}$ of se $\frac{1}{4}$
3 s	4 e	30	SW $\frac{1}{4}$
3 s	3 e	25	S $\frac{1}{2}$ of ne $\frac{1}{4}$ and n $\frac{1}{2}$ of se $\frac{1}{4}$
3 s	4 e	32	E $\frac{1}{2}$ of nw $\frac{1}{4}$, and w $\frac{1}{2}$ of ne $\frac{1}{4}$, and e $\frac{1}{2}$ of ne $\frac{1}{4}$
3 s	4 e	33	W $\frac{1}{2}$ of nw $\frac{1}{4}$
3 s	1 e	35	S $\frac{1}{2}$
			Selected by the State

OF LANDS

Section of an Act of Congress, approved September 4th, 1841—On Unsurveyed Lands.

Number of Acres.	Date of Survey.	Remarks.
320.00	Sept. 27, 1859	In Mission San José.
480.00	Sept. 27, 1859	In Mission San José.
320.00	Sept. 27, 1859	In Mission San José.
320.00	Sept. 27, 1859	In Mission San José.
320.00	Sept. 27, 1859	In Mission San José.
320.00	Sept. 27, 1859	In Mission San José.
320.00	March 2, 1860	Not listed; disposed of by United States. See Register's certificate, July 25th, 1879.
320.00	March 2, 1860	Not listed; disposed of by United States. See Register's certificate, July 25th, 1879.
320.00	April 17, 1860	In Rancho Las Pocitas.
320.00	April 17, 1860	In Rancho Las Pocitas.
320.00	Sept. 27, 1860	S $\frac{1}{2}$ of s $\frac{1}{2}$ in Rancho Las Pocitas. Not claimed by the State.
294.01	Dec. 7, 1860	List No. 20, San Francisco District.
320.00	April 9, 1861	Not listed; disposed of by United States. See Register's certificate, July 25th, 1879.
320.00	April 9, 1861	Not listed; disposed of by United States. See Register's certificate, July 25th, 1879.
320.00	June 3, 1861	List No. 12, San Francisco District.
320.00	April 15, 1862	Not listed; disposed of by United States. See Register's certificate, July 25th, 1879.
5,254.01		Disposed of by United States, 4,640.00 acres; claimed by the State, 614.01 acres.

Selected by the State of California in the San Francisco Land District, under the 8th

Township.	Range.	Section.	Description of Tract.
			MOUNT DIABLO BASE AND MERIDIAN.
			<i>Marin County.</i>
1 s	5 w		Fractional sections 4, 5, 8, and 9
4 n	9 w	1	SW $\frac{1}{4}$
4 n	9 w	2	SE $\frac{1}{4}$, s $\frac{1}{2}$ of ne $\frac{1}{4}$, and fractional e $\frac{1}{2}$ of sw $\frac{1}{4}$
4 n	9 w	12	Fractional nw $\frac{1}{4}$
			<i>Contra Costa County.</i>
1 n	1 e	6 and 7	SE $\frac{1}{4}$ of sec 6, and ne $\frac{1}{4}$ of sec 7
1 n	1 e	11	N $\frac{1}{2}$
1 n	1 e	5	S $\frac{1}{2}$
1 n	1 e	12	W $\frac{1}{2}$ of nw $\frac{1}{4}$, w $\frac{1}{2}$ of sw $\frac{1}{4}$, and ne $\frac{1}{4}$ of sw $\frac{1}{4}$
1 n	1 e	12	SE $\frac{1}{4}$ of nw $\frac{1}{4}$ and e $\frac{1}{2}$ of sw $\frac{1}{4}$
2 n	1 e	28	SW $\frac{1}{4}$ of sw $\frac{1}{4}$
2 n	1 e	29	S $\frac{1}{2}$ of se $\frac{1}{4}$
2 n	1 e	32	N $\frac{1}{2}$ of ne $\frac{1}{4}$ and se $\frac{1}{4}$ of ne $\frac{1}{4}$
2 n	1 e	33	W $\frac{1}{2}$ of nw $\frac{1}{4}$ and nw $\frac{1}{4}$ of sw $\frac{1}{4}$
2 n	1 e	28	SE $\frac{1}{4}$ of sw $\frac{1}{4}$ and sw $\frac{1}{4}$ of se $\frac{1}{4}$
2 n	1 e	33	E $\frac{1}{2}$ of nw $\frac{1}{4}$ and ne $\frac{1}{4}$
			<i>Monterey County.</i>
14 s	6 e	1	SW $\frac{1}{4}$
14 s	6 e	2	Fractional e $\frac{1}{2}$ and fractional nw $\frac{1}{4}$
12 s	6 e	21	All
12 s	6 e	29	W $\frac{1}{2}$
12 s	6 e	32	W $\frac{1}{2}$
12 s	6 e	32	E $\frac{1}{2}$
12 s	6 e	33	W $\frac{1}{2}$
12 s	6 e	29	W $\frac{1}{2}$ of e $\frac{1}{2}$
12 s	6 e	20	Fractional s $\frac{1}{2}$ of nw $\frac{1}{4}$ and s $\frac{1}{2}$ of ne $\frac{1}{4}$
13 s	2 e	4	S $\frac{1}{2}$ of nw $\frac{1}{4}$, sw $\frac{1}{4}$, and Lot No. 2
13 s	2 e	5	NE $\frac{1}{4}$, n $\frac{1}{2}$ of se $\frac{1}{4}$, se $\frac{1}{4}$ of se $\frac{1}{4}$, and Lot No. 7
12 s	4 e	18	Lots 1, 2, 3, 4, and s $\frac{1}{2}$ of ne $\frac{1}{4}$ of sec 18
12 s	4 e	17	Lots 1, 2, 3, 4, and sw $\frac{1}{4}$ of sw $\frac{1}{4}$ of sec 17
17 s	8 e	23 and 26	SW $\frac{1}{4}$ of sec 23, and nw $\frac{1}{4}$ of sec 26
			Selected by the State

OF LANDS

Section of an Act of Congress, approved September 4th, 1841—On Unsurveyed Land.

Number of Acres.	Date of Survey by County Surveyor.	Remarks.
705.23	April 28, 1860	United States Military Reservation (Angel Island).
447.98	August 13, 1860	In Rancho Tomales.
	March 23, 1861	List No. 2, San Francisco District. See pages 56-57, San Francisco District, for same land.
	March 23, 1861	List No. 2, San Francisco District. See pages 56-57, San Francisco District, for same land.
320.00	January 7, 1863	Not listed; not claimed under this grant. See Register's certificate, July 25th, 1879.
	June 10, 1862	List No. 2, San Francisco District; dated April 10th, 1867. See pages 56-57, San Francisco District, for same land.
	June 10, 1862	List No. 2, dated October 20th, 1868, and List No. 2, dated December 30th, 1868; same land in both lists.
40.00	Sept. 10, 1863	Not listed; not claimed by the State. See Register's certificate, July 25th, 1879.
80.00	Sept. 10, 1863	Not listed; not claimed by the State. See Register's certificate, July 25th, 1879.
120.00	Sept. 10, 1863	Not listed; not claimed by the State. See Register's certificate, July 25th, 1879.
120.00	Sept. 10, 1863	Not listed; not claimed by the State. See Register's certificate, July 25th, 1879.
80.00	August 10, 1863	Not listed; not claimed by the State. See Register's certificate, July 25th, 1879.
240.00	August 10, 1863	Not listed; not claimed by the State. See Register's certificate, July 25th, 1879.
471.17	May 2, 1859	In Rancho Cienega de los Paicines.
	May 2, 1859	Relocated with other land November 27th, 1866. See List No. 3, San Francisco. See pages 56-57, San Francisco, for same land.
640.00	May 2, 1859	Not claimed under this grant. See Register's certificate, July 25th, 1879.
640.00	May 2, 1859	Not claimed under this grant. See Register's certificate, July 25th, 1879.
320.00	May 4, 1859	Not claimed under this grant. See List 18, San Francisco, indemnity selections.
595.98	October 1, 1859	List No. 11, San Francisco District.
288.45	October 7, 1859	Not listed; claimed by the State. See Register's certificate, July 25th, 1879.
320.00	Nov. 28, 1859	List No. 19, San Francisco District.
5,428.81		Disposed of by United States, 4,224.38 acres; claimed by the State, 1,204.43 acres.

* Selected by the State of California in the San Francisco Land District, under the 8th

Township.	Range.	Section.	Description of Tract.
			MOUNT DIABLO BASE AND MERIDIAN.
			<i>Monterey County.</i>
17 s	1 e	13	W $\frac{1}{2}$ of sw $\frac{1}{4}$
17 s	1 e	14	E $\frac{1}{2}$ of se $\frac{1}{4}$ and sw $\frac{1}{4}$ of se $\frac{1}{4}$
17 s	1 e	23	N $\frac{1}{2}$ of ne $\frac{1}{4}$ and se $\frac{1}{4}$ of ne $\frac{1}{4}$
17 s	2 e	20	Lots 3 and 4, s $\frac{1}{2}$ of se $\frac{1}{4}$, and nw $\frac{1}{4}$ of se $\frac{1}{4}$
17 s	2 e	22	S $\frac{1}{2}$ of sw $\frac{1}{4}$ and nw $\frac{1}{4}$ of sw $\frac{1}{4}$
17 s	2 e	27	W $\frac{1}{2}$ of nw $\frac{1}{4}$
17 s	2 e	28	S $\frac{1}{2}$ of ne $\frac{1}{4}$, e $\frac{1}{2}$ of nw $\frac{1}{4}$, and nw $\frac{1}{4}$ of nw $\frac{1}{4}$
17 s	2 e	29	NE $\frac{1}{4}$ of ne $\frac{1}{4}$
17 s	2 e	17	SE $\frac{1}{4}$, fractional e $\frac{1}{2}$ of sw $\frac{1}{4}$, and s $\frac{1}{2}$ of ne $\frac{1}{4}$
15 s	8 e	3	W $\frac{1}{2}$ of sw $\frac{1}{4}$
15 s	8 e	4	E $\frac{1}{2}$ of se $\frac{1}{4}$, s $\frac{1}{2}$ of ne $\frac{1}{4}$, nw $\frac{1}{4}$ of se $\frac{1}{4}$, and ne $\frac{1}{4}$ of nw $\frac{1}{4}$
12 s	4 e	28	NE $\frac{1}{4}$, and lots 1, 2, and 3
12 s	4 e	33	Lots 6 and 7
			<i>Napa County.</i>
6 n	4 w	14	SE $\frac{1}{4}$ of se $\frac{1}{4}$
6 n	4 w	23	NE $\frac{1}{4}$ of ne $\frac{1}{4}$
6 n	4 w	24	W $\frac{1}{2}$ of nw $\frac{1}{4}$ and sw $\frac{1}{4}$
6 n	4 w	2	W $\frac{1}{2}$ of sw $\frac{1}{4}$
6 n	4 w	3	E $\frac{1}{2}$ of se $\frac{1}{4}$
6 n	4 w	10	E $\frac{1}{2}$ of ne $\frac{1}{4}$
6 n	4 w	11	W $\frac{1}{2}$ of nw $\frac{1}{4}$
8 n	4 w	6	NE $\frac{1}{4}$ of se $\frac{1}{4}$
8 n	4 w	5	W $\frac{1}{2}$ of sw $\frac{1}{4}$, and se $\frac{1}{4}$ of sw $\frac{1}{4}$
8 n	4 w	8	NE $\frac{1}{4}$ of nw $\frac{1}{4}$, n $\frac{1}{2}$ of ne $\frac{1}{4}$, and se $\frac{1}{4}$ of ne $\frac{1}{4}$
7 n	4 w	26	NE $\frac{1}{4}$, e $\frac{1}{2}$ of nw $\frac{1}{4}$, and n $\frac{1}{2}$ of se $\frac{1}{4}$
6 n	5 w	2	Lots 1, 2, and 3
6 n	5 w	3	N $\frac{1}{2}$ of se $\frac{1}{4}$, and e $\frac{1}{2}$ of lots 2 and 3
5 n	4 w	35	Fractional s $\frac{1}{2}$ of ne $\frac{1}{4}$, fractional s $\frac{1}{2}$ of nw $\frac{1}{4}$, n $\frac{1}{2}$ of sw $\frac{1}{4}$, and se $\frac{1}{4}$
5 n	3 w	18	NW $\frac{1}{4}$
5 n	4 w	13	E $\frac{1}{2}$, e $\frac{1}{2}$ of nw $\frac{1}{4}$, and e $\frac{1}{2}$ of sw $\frac{1}{4}$
			Selected by the State

OF LANDS

Section of an Act of Congress, approved September 4th, 1841—On Unsurveyed Land.

Number of Acres.	Date of Survey by County Surveyor.	Remarks.
80.00	Dec. 15, 1859	-----List No. 17, San Francisco District.
120.00	Dec. 15, 1859	-----List No. 17, San Francisco District.
120.00	Dec. 15, 1859	-----List No. 17, San Francisco District.
} 582.33	Dec. 15, 1859	-----List No. 17, San Francisco District.
40.00	Dec. 15, 1859	-----Not listed; not in the list on file in this office. See Register's certificate, July 25th, 1879.
301.60	Dec. 15, 1859	-----List No. 17, San Francisco District.
} 320.00	April 23, 1860	-----Not listed; claimed by the State. See Register's certificate, July 25th, 1879.
} 293.31	April 23, 1860	-----List No. 10, San Francisco District.
} 320.00	June 11, 1859	-----List No. 22, San Francisco District.
} 320.00	June 13, 1859	-----List No. 3, San Francisco District.
} 320.00	June 16, 1859	-----Not listed; claimed by the State. See Register's certificate, July 25th, 1879.
320.00	June 22, 1859	-----List No. 1, San Francisco District.
} 319.65	June 28, 1859	-----List No. 16, San Francisco District.
320.00	August 14, 1859	-----Not listed; disposed of by United States. See Register's certificate, July 25th, 1879.
} 640.00	June 6, 1859	-----List No. 1, San Francisco District.
4,416.89		-----Disposed of by United States, 320.00; claimed by the State, 4,096.89 acres.

Selected by the State of California in the San Francisco Land District, under the 8th

Township.	Range.	Section.	Description of Tract.
			MOUNT DIABLO BASE AND MERIDIAN.
			<i>Napa County.</i>
7 n	3 w	26	E $\frac{1}{2}$ of se $\frac{1}{4}$, s $\frac{1}{2}$ of ne $\frac{1}{4}$, nw $\frac{1}{4}$ of ne $\frac{1}{4}$, and ne $\frac{1}{4}$ of nw $\frac{1}{4}$
7 n	3 w	25	W $\frac{1}{2}$ of sw $\frac{1}{4}$
8 n	7 w	12	S $\frac{1}{2}$ of n $\frac{1}{2}$ and n $\frac{1}{2}$ of s $\frac{1}{2}$
8 n	4 w	8	S $\frac{1}{2}$ of nw $\frac{1}{4}$
8 n	4 w	7	E $\frac{1}{2}$ of ne $\frac{1}{4}$ and nw $\frac{1}{4}$ of ne $\frac{1}{4}$
8 n	4 w	6	SW $\frac{1}{4}$ of se $\frac{1}{4}$ and s $\frac{1}{2}$ of sw $\frac{1}{4}$
8 n	6 w	7 and 18	S $\frac{1}{2}$ of sw $\frac{1}{4}$ of sec 7, and n $\frac{1}{2}$ of nw $\frac{1}{4}$ of sec 18
8 n	7 w	12 and 13	S $\frac{1}{2}$ of se $\frac{1}{4}$ of sec 12, and n $\frac{1}{2}$ of ne $\frac{1}{4}$ of sec 13
8 n	6 w	8	SW $\frac{1}{4}$ of ne $\frac{1}{4}$, nw $\frac{1}{4}$ of se $\frac{1}{4}$, n $\frac{1}{2}$ of sw $\frac{1}{4}$, and s $\frac{1}{2}$ of nw $\frac{1}{4}$
8 n	6 w	7	SE $\frac{1}{4}$ of ne $\frac{1}{4}$ and ne $\frac{1}{4}$ of se $\frac{1}{4}$
8 n	4 w	9	W $\frac{1}{2}$ of sw $\frac{1}{4}$
8 n	4 w	17	E $\frac{1}{2}$ of ne $\frac{1}{4}$
8 n	4 w	8	SE $\frac{1}{4}$ of se $\frac{1}{4}$, w $\frac{1}{2}$ of se $\frac{1}{4}$, and se $\frac{1}{4}$ of sw $\frac{1}{4}$
7 n	4 w	25	S $\frac{1}{2}$ of se $\frac{1}{4}$ and sw $\frac{1}{4}$
7 n	4 w	26 and 35	SE $\frac{1}{4}$ of se $\frac{1}{4}$ of sec 26, and ne $\frac{1}{4}$ of ne $\frac{1}{4}$ of sec 35
8 n	6 w	21 and 22	S $\frac{1}{2}$ of nw $\frac{1}{4}$ and s $\frac{1}{2}$ of ne $\frac{1}{4}$ of sec 21, and nw $\frac{1}{4}$ of sec 22
4 n	4 w	1 and 2	W $\frac{1}{2}$ of sw $\frac{1}{4}$ of sec 1, se $\frac{1}{4}$ and e $\frac{1}{2}$ of sw $\frac{1}{4}$ of sec 2
4 n	4 w	11 and 12	NE $\frac{1}{4}$ of sec 11, and nw $\frac{1}{4}$ of sec 12
4 n	4 w	11	W $\frac{1}{2}$
4 n	4 w	11	SE $\frac{1}{4}$
4 n	4 w	13 and 14	S $\frac{1}{2}$ of sw $\frac{1}{4}$ of sec 13, and s $\frac{1}{2}$ of se $\frac{1}{4}$ of sec 14
4 n	4 w	23 and 24	NE $\frac{1}{4}$ of sec 23, and n $\frac{1}{2}$ of sec 24
4 n	3 w	17	SW $\frac{1}{4}$ of nw $\frac{1}{4}$
4 n	3 w	18	E $\frac{1}{2}$ of ne $\frac{1}{4}$, sw $\frac{1}{4}$ of ne $\frac{1}{4}$, n $\frac{1}{2}$ of sw $\frac{1}{4}$, and n $\frac{1}{2}$ of se $\frac{1}{4}$
8 n	5 w	20	E $\frac{1}{2}$ of se $\frac{1}{4}$, nw $\frac{1}{4}$ of se $\frac{1}{4}$, ne $\frac{1}{4}$, and ne $\frac{1}{4}$ of nw $\frac{1}{4}$
			<i>San Luis Obispo County.</i>
28 s	14 e	15 and 22	NW $\frac{1}{4}$ and w $\frac{1}{2}$ of ne $\frac{1}{4}$ of sec 22, and w $\frac{1}{2}$ of sw $\frac{1}{4}$ of sec 15
29 s	11 e	22	SE $\frac{1}{4}$
29 s	11 e	27	W $\frac{1}{2}$ of ne $\frac{1}{4}$ and e $\frac{1}{2}$ of nw $\frac{1}{4}$
31 s	12 e	11	W $\frac{1}{2}$
31 s	12 e	10 and 15	N $\frac{1}{2}$ of ne $\frac{1}{4}$ of sec 15, and s $\frac{1}{2}$ of se $\frac{1}{4}$ of sec 10
			Selected by the State

OF LANDS

Section of an Act of Congress, approved September 4th, 1841—On Unsurveyed Land.

Number of Acres.	Date of Survey by County Surveyor.	Remarks.
320.00	August 13, 1859	----- List No. 1, San Francisco District.
320.00	March 9, 1860	----- Not listed; no selection. See Register's certificate, July 25th, 1879.
320.00	March 29, 1860	----- Not listed; claimed by the State.
320.00	April 11, 1860	----- List No. 11, San Francisco District.
320.00	April 11, 1860	----- Part on Rancho Carne Humana and balance preempted.
320.00	April 30, 1860	----- Not listed; claimed by the State.
320.00	May 22, 1860	----- List No. 1, San Francisco District.
320.00	Nov. 16, 1860	----- List No. 10, San Francisco District.
320.00	May 10, 1861	----- Not listed; disposed of by United States. See Register's certificate, July 25th, 1879.
320.00	May 10, 1861	----- Not listed; disposed of by United States. See Register's certificate, July 25th, 1879.
320.00	May 10, 1861	----- Not listed; disposed of by United States. See Register's certificate, July 25th, 1879.
160.00	May 10, 1861	----- Not listed; disposed of by United States. See Register's certificate, July 25th, 1879.
640.00	May 10, 1861	----- Not listed; disposed of by United States. See Register's certificate, July 25th, 1879.
320.00	May 10, 1861	----- Not listed; disposed of by United States. See Register's certificate, July 25th, 1879.
320.00	May 18, 1863	----- List No. 10, San Francisco District.
320.00	May 17, 1859	----- List No. 7, San Francisco District.
320.00	July 14, 1860	----- Not listed; no selection. See Register's certificate, July 25th, 1879.
320.00	Feb. 8, 1861	----- List No. 7, San Francisco District.
160.00	Feb. 8, 1861	----- List No. 7, San Francisco District.
6,080.00		----- Disposed of by United States, 3,040.00 acres; claimed by the State, 3,040.00 acres.

Selected by the State of California in the San Francisco Land District, under the 8th

Township.	Range.	Section.	Description of Tract.
MOUNT DIABLO BASE AND MERIDIAN.			
<i>Santa Clara County.</i>			
11 s	3 e	23	S $\frac{1}{2}$ of se $\frac{1}{4}$
11 s	3 e	26	N $\frac{1}{2}$ of ne $\frac{1}{4}$, n $\frac{1}{2}$ of nw $\frac{1}{4}$, and sw $\frac{1}{4}$ of nw $\frac{1}{4}$
11 s	3 e	27	NE $\frac{1}{4}$ of ne $\frac{1}{4}$
7 s	2 w	26	SE $\frac{1}{4}$ and se $\frac{1}{4}$ of sw $\frac{1}{4}$
7 s	2 w	35	NE $\frac{1}{4}$ of nw $\frac{1}{4}$ and w $\frac{1}{2}$ of ne $\frac{1}{4}$
7 s	2 w	27	E $\frac{1}{2}$ of ne $\frac{1}{4}$ and ne $\frac{1}{4}$ of se $\frac{1}{4}$
7 s	2 w	26	W $\frac{1}{2}$ of nw $\frac{1}{4}$, w $\frac{1}{2}$ of sw $\frac{1}{4}$, and ne $\frac{1}{4}$ of sw $\frac{1}{4}$
9 s	4 e	19	NE $\frac{1}{4}$
9 s	4 e	20	SW $\frac{1}{4}$ of nw $\frac{1}{4}$, n $\frac{1}{2}$ of sw $\frac{1}{4}$, and se $\frac{1}{4}$ of sw $\frac{1}{4}$
9 s	4 e	29	NE $\frac{1}{4}$ of nw $\frac{1}{4}$, w $\frac{1}{2}$ of ne $\frac{1}{4}$, and ne $\frac{1}{4}$ of se $\frac{1}{4}$
6 s	2 w	33 and 34	S $\frac{1}{2}$ of sec 33, and sw $\frac{1}{4}$ of sec 34
7 s	2 w	3 and 4	NW $\frac{1}{4}$ of sec 3, and ne $\frac{1}{4}$ of sec 4
7 s	3 e	31 and 32	E $\frac{1}{2}$ of se $\frac{1}{4}$ of sec 31, and w $\frac{1}{2}$ of sw $\frac{1}{4}$ of sec 32
8 s	3 e	6	E $\frac{1}{2}$ of ne $\frac{1}{4}$ and ne $\frac{1}{4}$ of se $\frac{1}{4}$
8 s	3 e	5	W $\frac{1}{2}$ of nw $\frac{1}{4}$, nw $\frac{1}{4}$ of sw $\frac{1}{4}$, and e $\frac{1}{2}$ of sw $\frac{1}{4}$
10 s	2 e	35	S $\frac{1}{2}$ of ne $\frac{1}{4}$, e $\frac{1}{2}$ of se $\frac{1}{4}$, nw $\frac{1}{4}$ of se $\frac{1}{4}$, and ne $\frac{1}{4}$ of sw $\frac{1}{4}$
8 s	3 e	24	E $\frac{1}{2}$ of ne $\frac{1}{4}$, and ne $\frac{1}{4}$ of se $\frac{1}{4}$
8 s	4 e	19	NW $\frac{1}{4}$ of nw $\frac{1}{4}$, e $\frac{1}{2}$ of nw $\frac{1}{4}$, ne $\frac{1}{4}$ of sw $\frac{1}{4}$, and nw $\frac{1}{4}$ of se $\frac{1}{4}$
7 s	3 e	30 and 31	SE $\frac{1}{4}$ of sec 30, and ne $\frac{1}{4}$ of sec 31
8 s	3 e	25	E $\frac{1}{2}$ of nw $\frac{1}{4}$, w $\frac{1}{2}$ of ne $\frac{1}{4}$, and sw $\frac{1}{4}$
7 s	1 w	3	S $\frac{1}{2}$
8 s	1 e	23 and 22	Fractional sw $\frac{1}{4}$ of sec 23, and se $\frac{1}{4}$ of sec 22
8 s	1 e	27	N $\frac{1}{2}$ of ne $\frac{1}{4}$, se $\frac{1}{4}$ of ne $\frac{1}{4}$, and ne $\frac{1}{4}$ of se $\frac{1}{4}$
8 s	1 w	11 and 12	SE $\frac{1}{4}$ of sec 11, and sw $\frac{1}{4}$ of sec 12
6 s	2 w	21 and 20	SW $\frac{1}{4}$ and n $\frac{1}{2}$ of se $\frac{1}{4}$ of sec 21, and n $\frac{1}{2}$ of se $\frac{1}{4}$ of sec 20
6 s	2 w	21, 27, 28	SE $\frac{1}{4}$ of se $\frac{1}{4}$ of sec 21, nw $\frac{1}{4}$ of nw $\frac{1}{4}$ of sec 27, and n $\frac{1}{2}$ of ne $\frac{1}{4}$ of sec 28
9 s	1 e	1, 2, 11	NW $\frac{1}{4}$ of sw $\frac{1}{4}$, and sw $\frac{1}{4}$ of nw $\frac{1}{4}$ of sec 1, se $\frac{1}{4}$ of sec 2, and n $\frac{1}{2}$ of ne $\frac{1}{4}$ of sec 11
9 s	1 e	2	E $\frac{1}{2}$ of sw $\frac{1}{4}$
9 s	1 e	11	E $\frac{1}{2}$ of nw $\frac{1}{4}$, s $\frac{1}{2}$ of ne $\frac{1}{4}$, nw $\frac{1}{4}$ of se $\frac{1}{4}$, and ne $\frac{1}{4}$ of sw $\frac{1}{4}$
9 s	1 e	1	NE $\frac{1}{4}$ of sw $\frac{1}{4}$, se $\frac{1}{4}$ of nw $\frac{1}{4}$, and n $\frac{1}{2}$ of nw $\frac{1}{4}$
9 s	1 e	2	E $\frac{1}{2}$ of ne $\frac{1}{4}$, sw $\frac{1}{4}$ of ne $\frac{1}{4}$, and se $\frac{1}{4}$ of nw $\frac{1}{4}$
Selected by the State			

OF LANDS

Section of an Act of Congress, approved September 4th, 1841—On Unsurveyed Land.

Number of Acres.	Date of Survey by County Surveyor.	Remarks.
320.00	March 28, 1859	Not listed; disposed of by United States. See Register's certificate, July 25th, 1879.
320.00	July 27, 1859	List No. 12, San Francisco District.
320.00	July 29, 1859	List No. 12, San Francisco District.
	Sept. 20, 1859	List No. 10, San Francisco District; relocated. See pages 58-59, San Francisco District.
800.00	Sept. 21, 1859	Not listed; disposed of by United States. See Register's certificate, July 25th, 1879.
480.00	Nov. 17, 1859	Not listed; disposed of by United States. See Register's certificate, July 25th, 1879.
240.00	Dec. 19, 1859	Not listed; disposed of by United States. See Register's certificate, July 25th, 1879.
320.00	Feb. 11, 1860	Not listed; disposed of by United States. See Register's certificate, July 25th, 1879.
320.00	April 25, 1860	Not listed; disposed of by United States. See Register's certificate, July 25th, 1879.
320.00	May 23, 1860	Not listed; disposed of by United States. See Register's certificate, July 25th, 1879.
320.00	Jan. 10, 1861	Not listed; disposed of by United States. See Register's certificate, July 25th, 1879.
473.50	July 14, 1861	Not listed; not claimed by the State. See Register's certificate, July 25th, 1879.
320.00	Feb. 4, 1862	Not listed; no selection. See Register's certificate, July 25th, 1879.
320.00	April 27, 1864	In Rancho Pastoria de las Borregas.
160.00	May 4, 1864	In Rancho Pastoria de las Borregas.
320.00	Feb. 25, 1864	In Rancho San Vincente.
320.00	March 1, 1864	In Rancho San Vincente.
320.00	March 1, 1864	In Rancho San Vincente.
5,993.50		Disposed of by United States, 5,353.50 acres; claimed by the State, 640.00 acres.

Selected by the State of California in the San Francisco Land District, under the 8th

Township	Range.	Section.	Description of Tract.
			MOUNT DIABLO BASE AND MERIDIAN.
			<i>Santa Cruz County.</i>
10 s	2 e	19	SW $\frac{1}{4}$
10 s	1 e	24	S $\frac{1}{2}$
10 s	1 e	25	W $\frac{1}{2}$
10 s	2 e	29 and 32	SW $\frac{1}{4}$ of sec 29, and nw $\frac{1}{4}$ of sec 32
10 s	3 w	27 and 28	N $\frac{1}{2}$ of nw $\frac{1}{4}$ of sec 27, and e $\frac{1}{2}$ of ne $\frac{1}{4}$ of sec 28
10 s	3 w	21	S $\frac{1}{2}$ of se $\frac{1}{4}$, nw $\frac{1}{4}$ of se $\frac{1}{4}$, and sw $\frac{1}{4}$ of ne $\frac{1}{4}$
10 s	2 e	29 and 30	NW $\frac{1}{4}$ of, sec 29, and ne $\frac{1}{4}$ of sec 30
8 s	4 w	19	E $\frac{1}{2}$ and sw $\frac{1}{4}$
10 s	1 w	31	SW $\frac{1}{4}$, e $\frac{1}{2}$ of nw $\frac{1}{4}$, and w $\frac{1}{2}$ of ne $\frac{1}{4}$
10 s	1 w	29 and 32	W $\frac{1}{2}$ of se $\frac{1}{4}$ and e $\frac{1}{2}$ of sw $\frac{1}{4}$ sec 29, w $\frac{1}{2}$ of ne $\frac{1}{4}$ and e $\frac{1}{2}$ of nw $\frac{1}{4}$ of sec 32
			<i>San Mateo County.</i>
4 s	5 w	32	NE $\frac{1}{4}$
4 s	5 w	33	W $\frac{1}{2}$ and se $\frac{1}{4}$
5 s	4 w	18	Fractional s $\frac{1}{2}$ and s $\frac{1}{2}$ of nw $\frac{1}{4}$
			<i>Sonoma County.</i>
6 n	9 w	15 and 22	SE $\frac{1}{4}$ of sec 15, and ne $\frac{1}{4}$ of sec 22
8 n	13 w	5 and 6	Fractional w $\frac{1}{2}$ of sec 5, and fractional ne $\frac{1}{4}$ of sec 6
6 n	8 w	15	E $\frac{1}{2}$
7 n	8 w	26 and 27	Fractional s $\frac{1}{2}$ of sec 26, and fractional se $\frac{1}{4}$ of se $\frac{1}{4}$ of sec 27
7 n	8 w	25	W $\frac{1}{2}$ of sw $\frac{1}{4}$ and fractional sw $\frac{1}{4}$ of nw $\frac{1}{4}$
7 n	8 w	3 and 2	SE $\frac{1}{4}$ of sec 3, and w $\frac{1}{2}$ of sw $\frac{1}{4}$ of sec 2
7 n	8 w	3	W $\frac{1}{2}$ of ne $\frac{1}{4}$
8 n	8 w	6, 5, 8	E $\frac{1}{2}$ of se $\frac{1}{4}$ of sec 6, w $\frac{1}{2}$ of sw $\frac{1}{4}$ of sec 5, and nw $\frac{1}{4}$ of sec 8
7 n	9 w	24, 23, 26	SW $\frac{1}{4}$ of sec 24, e $\frac{1}{2}$ of se $\frac{1}{4}$ of sec 23, and e $\frac{1}{2}$ of ne $\frac{1}{4}$ of sec 26
11 n	9 w	13, 14, 15	NW $\frac{1}{4}$ of se $\frac{1}{4}$, n $\frac{1}{2}$ of sw $\frac{1}{4}$, sw $\frac{1}{4}$ of ne $\frac{1}{4}$, and s $\frac{1}{2}$ of nw $\frac{1}{4}$ of sec 13
11 n	9 w	13, 14, 15	N $\frac{1}{2}$ of s $\frac{1}{2}$ and s $\frac{1}{2}$ of n $\frac{1}{2}$ of sec 14, ne $\frac{1}{4}$ of se $\frac{1}{4}$ and se $\frac{1}{4}$ of ne $\frac{1}{4}$ of sec 15
			(This survey was adjusted to the United States surveys on the 15th of January, 1868, by Leander Ransom, State Locating Agent, to n $\frac{1}{2}$ of sec 14, and n $\frac{1}{2}$ of sec 13, t 11 n, r 9 w, Mount Diablo base and meridian; and the n $\frac{1}{2}$ of sec 14 is listed in List No. 12, San Francisco District.
			Selected by the State

OF LANDS

Section of an Act of Congress, approved September 4th, 1841—On Unsurveyed Land.

Number of Acres.	Date of Survey by County Surveyor.	Remarks.
160.00	June 27, 1859	----- List No. 16, San Francisco District.
320.00	June 27, 1859	----- List No. 15, San Francisco District.
320.00	June 27, 1859	----- List No. 14, San Francisco District.
320.00	August 3, 1859	----- Not listed; disposed of by United States. See Register's certificate, July 25th, 1879.
} 320.00	April 2, 1860	----- Not listed; no selection. See Register's certificate, July 25th, 1879.
	Nov. 19, 1860	----- List No. 16, San Francisco District.
480.00	April 25, 1861	----- In Rancho Butona.
310.00	Nov. 25, 1852	----- Not listed; disposed of by United States. See Register's certificate, July 25th, 1879.
320.00	Dec. 21, 1861	----- List No. 7, San Francisco District.
160.00	October 8, 1860	----- List No. 16, San Francisco District.
480.00	October 8, 1860	----- List No. 16, San Francisco District.
300.00	Jan. 17, 1861	----- Not listed; no selection. See Register's certificate, July 25th, 1879.
320.00	June 11, 1859	----- List No. 11, San Francisco District.
318.00	July 4, 1859	----- In German Rancho and Ocean.
320.00	Sept. 1, 1859	----- Not listed; disposed of by United States. See Register's certificate, July 25th, 1879.
} 320.00	Sept. 1, 1859	----- In Rancho Cabeza de Santa Rosa and Llanos de Santa Rosa.
	October 8, 1859	----- Located and listed in lieu of 16th and 36th sections.
80.00	October 8, 1859	----- See selection 29th December, 1865; List 11, San Francisco District.
320.00	March 16, 1861	----- List No. 4, San Francisco District.
320.00	March 9, 1861	----- List No. 11, San Francisco District.
} 640.00	Sept. 11, 1862	----- See Register's certificate, July 25th, 1879.
6,688.00		----- Disposed of by United States, 3,008.00; claimed by the State, 3,680.00 acres.

Selected by the State of California in the San Francisco Land District, under the 8th

Township.	Range.	Section.	Description of Tract.
			MOUNT DIABLO BASE AND MERIDIAN.
			<i>Mendocino County.</i>
17 n-----	16 w-----	28-----	NE $\frac{1}{4}$ and n $\frac{1}{2}$ of se $\frac{1}{4}$ -----
17 n-----	16 w-----	21-----	S $\frac{1}{2}$ of se $\frac{1}{4}$ -----
17 n-----	16 w-----	21-----	NE $\frac{1}{4}$, n $\frac{1}{2}$ of se $\frac{1}{4}$, and e $\frac{1}{2}$ of nw $\frac{1}{4}$ -----
17 n-----	16 w-----	15 and 22-----	S $\frac{1}{2}$ of sw $\frac{1}{4}$ of sec 15, nw $\frac{1}{4}$ and n $\frac{1}{2}$ of sw $\frac{1}{4}$ of sec 22-----
17 n-----	16 w-----	22 and 27-----	SE $\frac{1}{4}$ of sec 22, and ne $\frac{1}{4}$ of sec 27-----
17 n-----	16 w-----	23-----	S $\frac{1}{2}$ of n $\frac{1}{2}$ and n $\frac{1}{2}$ of s $\frac{1}{2}$ -----
17 n-----	16 w-----	23 and 26-----	S $\frac{1}{2}$ of s $\frac{1}{2}$ of sec 23, and n $\frac{1}{2}$ of n $\frac{1}{2}$ of sec 26-----
			<i>Solano County.</i>
3 n-----	2 w-----	19-----	N $\frac{1}{2}$ -----
3 n-----	2 w-----	19 and 20-----	S $\frac{1}{2}$ of sec 19, and sw $\frac{1}{4}$ of sec 20-----
3 n-----	3 w-----	7 and 18-----	S $\frac{1}{2}$ of sw $\frac{1}{4}$ of sec 7, nw $\frac{1}{4}$ and n $\frac{1}{2}$ of sw $\frac{1}{4}$ of sec 18-----
3 n-----	4 w-----	12 and 13-----	Fractional s $\frac{1}{2}$ of s $\frac{1}{2}$ of sec 12, and n $\frac{1}{2}$ of nw $\frac{1}{4}$ of sec 13-----
3 n-----	4 w-----	24-----	Fractional e $\frac{1}{2}$ -----
3 n-----	3 w-----	19 and 18-----	W $\frac{1}{2}$ of ne $\frac{1}{4}$ and nw $\frac{1}{4}$ of ne $\frac{1}{4}$ of sec 19, and s $\frac{1}{2}$ of s $\frac{1}{2}$ of sec 18-----
3 n-----	3 w-----	29 and 30-----	SW $\frac{1}{4}$ of sec 29, and ne $\frac{1}{4}$ of sec 30-----
3 n-----	4 w-----	13, 14, 24-----	Fractional s $\frac{1}{2}$ of sec 13, se $\frac{1}{4}$ of sec 14, and nw $\frac{1}{4}$ of sec 24-----
3 n-----	3 w-----	17, 18, 19, and 20-----	SW $\frac{1}{4}$ of se $\frac{1}{4}$, w $\frac{1}{2}$ of se $\frac{1}{4}$, and sw $\frac{1}{4}$ of sec 17, ne $\frac{1}{4}$ of ne $\frac{1}{4}$ of sec 18, e $\frac{1}{2}$ of ne $\frac{1}{4}$ of sec 19, nw $\frac{1}{4}$ and w $\frac{1}{2}$ of ne $\frac{1}{4}$ of sec 20-----
3 n-----	3 w-----	30, 31, 32-----	Fractional nw $\frac{1}{4}$ and s $\frac{1}{2}$ of sec 30, fractional ne $\frac{1}{4}$ of ne $\frac{1}{4}$ of sec 31, and fractional nw $\frac{1}{4}$ of nw $\frac{1}{4}$ of sec 32-----
3 n-----	4 w-----	11, 12, 14-----	Fractional sec 11, fractional nw $\frac{1}{4}$ of sw $\frac{1}{4}$, and fractional sw $\frac{1}{4}$ of nw $\frac{1}{4}$ of sec 12, and fractional ne $\frac{1}{4}$ of sec 14-----
3 n-----	3 w-----	19, 20, 29-----	Fractional se $\frac{1}{4}$ and sw $\frac{1}{4}$ of ne $\frac{1}{4}$ of sec 19, fractional sw $\frac{1}{4}$ and w $\frac{1}{2}$ of se $\frac{1}{4}$ of sec 20, nw $\frac{1}{4}$ and w $\frac{1}{2}$ of ne $\frac{1}{4}$ of sec 29-----
4 n-----	2 w-----	7, 18, 19-----	Fractional s $\frac{1}{2}$ of s $\frac{1}{2}$ of sec 7, fractional w $\frac{1}{2}$ of sec 18, fractional se $\frac{1}{4}$ and fractional w $\frac{1}{2}$ of sec 19-----
4 n-----	2 w-----	30, 29, 32-----	Fractional e $\frac{1}{2}$ of sec 30, fractional sw $\frac{1}{4}$ of sec 29, fractional w $\frac{1}{2}$ and se $\frac{1}{4}$ of sec 32-----
3 n-----	2 w-----	5-----	Fractional nw $\frac{1}{4}$ -----
3 n-----	2 w-----	29, 30, 31-----	Fractional nw $\frac{1}{4}$ of sec 29, s $\frac{1}{2}$ of nw $\frac{1}{4}$, ne $\frac{1}{4}$, and fractional s $\frac{1}{2}$ of sec 30, fractional n $\frac{1}{2}$ of sec 31-----
4 n-----	2 w-----	31-----	E $\frac{1}{2}$ of e $\frac{1}{2}$ -----
4 n-----	2 w-----	30-----	W $\frac{1}{2}$ -----
6 n-----	1 e-----	10 and 11-----	N $\frac{1}{2}$ of ne $\frac{1}{4}$ of sec 10, and nw $\frac{1}{4}$ of sec 11-----
6 n-----	1 e-----	3-----	SE $\frac{1}{4}$ -----
6 n-----	1 e-----	2 and 11-----	SW $\frac{1}{4}$ of sec 2, and n $\frac{1}{2}$ of sw $\frac{1}{4}$ of sec 11-----
7 n-----	1 e-----	24 and 25-----	SE $\frac{1}{4}$ of sec 24, and ne $\frac{1}{4}$ of sec 25-----
			Selected by the State-----

OF LANDS

Section of an Act of Congress, approved September 4th, 1841—On Unsurveyed Land.

Number of Acres.	Date of Survey by County Surveyor.	Remarks.
} 320.00	Nov. 1, 1861 -----	List No. 6, San Francisco District.
320.00	Nov. 1, 1861 -----	List No. 6, San Francisco District.
320.00	Nov. 1, 1861 -----	List No. 16, San Francisco District.
320.00	Nov. 2, 1861 -----	List No. 6, San Francisco District.
320.00	Nov. 2, 1861 -----	List No. 6, San Francisco District.
320.00	Nov. 4, 1861 -----	List No. 6, San Francisco District.
320.00	April 3, 1862 -----	Disposed of by the United States.
480.00	April 3, 1862 -----	Disposed of by the United States.
320.00	April 3, 1862 -----	Disposed of by the United States.
240.00	April 3, 1862 -----	Disposed of by the United States.
} 480.00	April 3, 1862 -----	Disposed of by the United States.
320.00	April 3, 1862 -----	Disposed of by the United States.
320.00	April 3, 1862 -----	Disposed of by the United States.
640.00	April 4, 1862 -----	Disposed of by the United States.
320.00	April 4, 1862 -----	Disposed of by the United States.
317.00	April 4, 1862 -----	Disposed of by the United States.
640.00	April 4, 1862 -----	Disposed of by the United States.
626.07	May 8, 1862 -----	Disposed of by the United States.
} 636.27	May 8, 1862 -----	Disposed of by the United States.
639.60	May 8, 1862 -----	Disposed of by the United States.
160.00	May 8, 1862 -----	Disposed of by the United States.
320.00	May 8, 1862 -----	Disposed of by the United States.
240.00	July 24, 1862 -----	List No. 14, San Francisco District.
160.00	July 24, 1862 -----	List No. 18, San Francisco District.
240.00	July 24, 1862 -----	Preempted. See Commissioner's letter, November 19th, 1872.
320.00	Nov. 29, 1862 -----	Not listed; disposed of by United States. See Register's certificate, July 25th, 1879.
9,658.34	-----	Disposed of by United States, 7,338.94; claimed by the State, 2,320.00 acres.

Selected by the State of California in the several Land Districts, under the 8th Section of an Act of Office except the Lists

Township.	Range.	Section.	Description of Tract.
MOUNT DIABLO BASE AND MERIDIAN.			
15 n	2 w	18	S $\frac{1}{2}$
15 n	2 w	19	N $\frac{1}{2}$
15 n	3 w	13	E $\frac{1}{2}$ of sw $\frac{1}{4}$, and se $\frac{1}{4}$ of nw $\frac{1}{4}$, s $\frac{1}{2}$ of ne $\frac{1}{4}$, n $\frac{1}{2}$ of se $\frac{1}{4}$, and s $\frac{1}{2}$ of se $\frac{1}{4}$
15 n	3 w	24	NE $\frac{1}{4}$ of nw $\frac{1}{4}$ and n $\frac{1}{2}$ of ne $\frac{1}{4}$
17 n	4 e	13	S $\frac{1}{2}$ of nw $\frac{1}{4}$, n $\frac{1}{2}$ of sw $\frac{1}{4}$, and s $\frac{1}{2}$ of sw $\frac{1}{4}$
17 n	4 e	14	E $\frac{1}{2}$ of se $\frac{1}{4}$
15 n	3 w	13	SW $\frac{1}{4}$ of sw $\frac{1}{4}$
15 n	3 w	14	SE $\frac{1}{4}$ of se $\frac{1}{4}$
15 n	3 w	23 and 24	NE $\frac{1}{4}$ of ne $\frac{1}{4}$ of sec 23, and nw $\frac{1}{4}$ of nw $\frac{1}{4}$ of sec 24
18 n	2 w	26	SW $\frac{1}{4}$
18 n	2 w	35	N $\frac{1}{2}$ of ne $\frac{1}{4}$ and n $\frac{1}{2}$ of nw $\frac{1}{4}$
18 n	2 w	27	S $\frac{1}{2}$ of ne $\frac{1}{4}$, s $\frac{1}{2}$ of nw $\frac{1}{4}$, and sw $\frac{1}{4}$
18 n	2 w	34	N $\frac{1}{2}$ of nw $\frac{1}{4}$ and n $\frac{1}{2}$ of ne $\frac{1}{4}$
18 n	2 w	26	S $\frac{1}{2}$ of ne $\frac{1}{4}$, s $\frac{1}{2}$ of nw $\frac{1}{4}$, and se $\frac{1}{4}$
18 n	2 w	27	SE $\frac{1}{4}$
22 n	4 w	2	SW $\frac{1}{4}$ and s $\frac{1}{2}$ of nw $\frac{1}{4}$
22 n	4 w	3	NE $\frac{1}{4}$ of se $\frac{1}{4}$ and se $\frac{1}{4}$ of ne $\frac{1}{4}$
13 n	6 e	21	E $\frac{1}{2}$
13 n	6 e	14	NE $\frac{1}{4}$
13 n	6 e	11	S $\frac{1}{2}$
15 n	3 w	24	S $\frac{1}{2}$ of se $\frac{1}{4}$ and s $\frac{1}{2}$ of sw $\frac{1}{4}$
15 n	3 w	25	N $\frac{1}{2}$ of ne $\frac{1}{4}$ and n $\frac{1}{2}$ of nw $\frac{1}{4}$
HUMBOLDT BASE AND MERIDIAN.			
5 n	1 e	9	NE $\frac{1}{4}$, ne $\frac{1}{4}$ of nw $\frac{1}{4}$, ne $\frac{1}{4}$ of sw $\frac{1}{4}$, and n $\frac{1}{2}$ of se $\frac{1}{4}$
5 n	1 e	3	NE $\frac{1}{4}$ of nw $\frac{1}{4}$ and w $\frac{1}{2}$ of ne $\frac{1}{4}$
6 n	1 e	34	SW $\frac{1}{4}$
6 n	1 e	20	All
6 n	1 e	21	SW $\frac{1}{4}$
6 n	1 e	53	E $\frac{1}{2}$ of sw $\frac{1}{4}$, w $\frac{1}{2}$ of se $\frac{1}{4}$, and e $\frac{1}{2}$ of sw $\frac{1}{4}$
6 n	1 e	27	S $\frac{1}{2}$ of sw $\frac{1}{4}$
2 n	1 e	20	SW $\frac{1}{4}$ of ne $\frac{1}{4}$, nw $\frac{1}{4}$ of se $\frac{1}{4}$, n $\frac{1}{2}$ of sw $\frac{1}{4}$, and n $\frac{1}{2}$ of ne $\frac{1}{4}$
2 n	1 e	17	W $\frac{1}{2}$ of se $\frac{1}{4}$
			Selected and claimed by the State

OF LANDS

Congress, approved September 4th, 1841, of which there is no record in the Surveyor-General's from Washington.

Number of Acres.	Date of Filing in United States Land Office.	Remarks.
286.34	Dec. 17, 1855	List No. 1, Marysville District.
286.00	Dec. 17, 1855	List No. 1, Marysville District.
480.00	Dec. 17, 1855	List No. 1, Marysville District.
320.00	January 19, 1856	List No. 1, Marysville District.
160.00	March 18, 1856	List No. 1, Marysville District.
320.00	March 19, 1856	List No. 1, Marysville District.
960.00	March 19, 1856	List No. 1, Marysville District.
320.00	July 19, 1858	List No. 1, Marysville District.
320.00	June 16, 1856	List No. 1, Marysville District.
160.00	June 16, 1856	List No. 1, Marysville District.
320.00	June 16, 1856	List No. 1, Marysville District.
320.00	Sept. 20, 1856	List No. 1, Marysville District.
320.00	March 6, 1856	List No. 1, Marysville District.
291.55	April 28, 1856	List No. 1, Marysville District.
640.00	April 16, 1856	List No. 1, Marysville District.
160.00	April 16, 1856	List No. 1, Marysville District.
240.00	April 16, 1856	List No. 1, Marysville District.
80.00	April 16, 1856	List No. 1, Marysville District.
320.00	April 16, 1856	List No. 1, Marysville District.
6,303.89		

Selected by the State of California in the several Land Districts, under the 8th Section of an Act of Office except the Lists

Township.	Range.	Section.	Description of Tract.
HUMBOLDT BASE AND MERIDIAN.			
6 n	1 e	28	N $\frac{1}{2}$
4 n	1 w	15	W $\frac{1}{2}$
4 n	1 w	22	NW $\frac{1}{4}$ of ne $\frac{1}{4}$, n $\frac{1}{2}$ of nw $\frac{1}{4}$, and sw $\frac{1}{4}$ of nw $\frac{1}{4}$
5 n	1 e	4	S $\frac{1}{2}$ of se $\frac{1}{4}$
3 n	2 w	1	E $\frac{1}{2}$
MOUNT DIABLO BASE AND MERIDIAN.			
5 n	8 e	20	W $\frac{1}{2}$ of se $\frac{1}{4}$, s $\frac{1}{2}$ of sw $\frac{1}{4}$, and ne $\frac{1}{4}$ of sec 20
5 n	8 e	19	E $\frac{1}{2}$ of ne $\frac{1}{4}$, and ne $\frac{1}{4}$ of se $\frac{1}{4}$ of sec 19
5 n	8 e	20	N $\frac{1}{2}$ of sw $\frac{1}{4}$, e $\frac{1}{2}$ of nw $\frac{1}{4}$, and sw $\frac{1}{4}$ of nw $\frac{1}{4}$ of sec 20
4 n	8 e	14 and 15	NW $\frac{1}{4}$ of sec 14, w $\frac{1}{2}$ of ne $\frac{1}{4}$, and se $\frac{1}{4}$ of ne $\frac{1}{4}$ of sec 15
4 n	8 e	21	SW $\frac{1}{4}$
4 n	8 e	21	NE $\frac{1}{4}$
4 s	7 e	11	Lots 1, 2, 3, 4, and 5, se $\frac{1}{4}$ of ne $\frac{1}{4}$, and e $\frac{1}{2}$ of se $\frac{1}{4}$
4 s	7 e	12	NW $\frac{1}{4}$ of sw $\frac{1}{4}$
4 n	1 w	4	SW $\frac{1}{4}$ of ne $\frac{1}{4}$ and lots 3 and 4
4 n	1 e	20	N $\frac{1}{2}$
17 n	1 e	18 and 19	SE $\frac{1}{4}$ and lots 5 and 6 of sec 18, lots 7 and 8 of sec 19
32 n	5 w	26	Fractional s $\frac{1}{2}$
29 n	3 w	27, 28, 33, and 34	Fractional sw $\frac{1}{4}$ of nw $\frac{1}{4}$, and w $\frac{1}{2}$ of sw $\frac{1}{4}$ of sec 27, fractional s $\frac{1}{2}$ of ne $\frac{1}{4}$ and se $\frac{1}{4}$ of sec 28, fractional n $\frac{1}{2}$ of se $\frac{1}{4}$, and se $\frac{1}{4}$ of se $\frac{1}{4}$ of sec 33, w $\frac{1}{2}$ of nw $\frac{1}{4}$, se $\frac{1}{4}$ of nw $\frac{1}{4}$ and sw $\frac{1}{4}$ of sec 34
5 s	13 e	24, 25, 26	Lot 5 of sec 24, lot 1, e $\frac{1}{2}$ of nw $\frac{1}{4}$, and sw $\frac{1}{4}$ of nw $\frac{1}{4}$ of sec 25, lots 5, 6, and 7, and ne $\frac{1}{4}$ of se $\frac{1}{4}$ of sec 26
17 n	4 e	23 and 24	E $\frac{1}{2}$ of ne $\frac{1}{4}$ of sec 23, w $\frac{1}{2}$ of ne $\frac{1}{4}$ and nw $\frac{1}{4}$ of sec 24
21 n	12 w	33, 34, 28	E $\frac{1}{2}$ of se $\frac{1}{4}$ and e $\frac{1}{2}$ of ne $\frac{1}{4}$ of sec 33, sw $\frac{1}{4}$ of sec 34, and se $\frac{1}{4}$ of se $\frac{1}{4}$ of sec 28
20 n	12 w	3, 4, 9	NE $\frac{1}{4}$ and e $\frac{1}{2}$ of se $\frac{1}{4}$ of sec 4, s $\frac{1}{2}$ of nw $\frac{1}{4}$, n $\frac{1}{2}$ of sw $\frac{1}{4}$, nw $\frac{1}{4}$ of nw $\frac{1}{4}$, and sw $\frac{1}{4}$ of nw $\frac{1}{4}$ of sec 3, and e $\frac{1}{2}$ of ne $\frac{1}{4}$ of sec 9
HUMBOLDT BASE AND MERIDIAN.			
16 n	1 w	28 and 21	NE $\frac{1}{4}$ and e $\frac{1}{2}$ of nw $\frac{1}{4}$ of sec 28, and e $\frac{1}{2}$ of se $\frac{1}{4}$ of sec 21
Selected and claimed by the State			

OF LANDS

Congress, approved September 4th, 1841, of which there is no record in the Surveyor-General's from Washington.

Number of Acres.	Date of Filing in United States Land Office.	Remarks.
320.00	April 16, 1856	----- List No. 1, Marysville District.
320.00	April 28, 1856	----- List No. 1, Marysville District.
160.00	April 28, 1856	----- List No. 1, Marysville District.
80.00	March 6, 1856	----- List No. 1, Humboldt District—supplemental.
320.00	April 16, 1858	----- List No. 7, Humboldt District.
320.00	March 10, 1856	----- List No. 9, Stockton District.
320.00	Nov. 19, 1856	----- List No. 9, Stockton District.
280.00	March 10, 1856	----- List No. 12, Stockton District.
160.00	May 1, 1856	----- List No. 12, Stockton District.
160.00	May 14, 1856	----- List No. 16, Stockton District.
311.61	May 31, 1858	----- List No. 12, Stockton District.
151.29	Dec. 24, 1853	----- List No. 8, San Francisco District.
318.12	October 4, 1858	----- List No. 11, San Francisco District.
309.56	May 11, 1858	----- List No. 5, Marysville District.
257.31	Dec. 22, 1856	----- List No. 1, Shasta District.
594.73	Nov. 22, 1856	----- List No. 2, Shasta District.
317.70	August 9, 1858	----- List No. 20, Stockton District.
320.00	May 22, 1856	----- List No. 10, Marysville District.
921.50	March 21, 1860	----- List No. 2, Humboldt District.
312.62	April 12, 1858	----- List No. 8, Humboldt District.
6,254.44		

Selected by the State of California, in the Marysville Land District, under the 8th

Township.	Range.	Section.	Description of Tract.
			MOUNT DIABLO BASE AND MERIDIAN.
			<i>Butte County.</i>
17 n	3 e	14	SW $\frac{1}{4}$ of ne $\frac{1}{4}$, w $\frac{1}{2}$ of se $\frac{1}{4}$, and w $\frac{1}{2}$
17 n	3 e	15	NE $\frac{1}{4}$, e $\frac{1}{2}$ of se $\frac{1}{4}$, ne $\frac{1}{4}$ of nw $\frac{1}{4}$, lots 2, 3, and 4
17 n	3 e	22	NE $\frac{1}{4}$ of ne $\frac{1}{4}$, sw $\frac{1}{4}$ of ne $\frac{1}{4}$, lots 1, 2, 4, 6, 7, and 8
17 n	3 e	23	Lots 1 and 2 and nw $\frac{1}{4}$ of ne $\frac{1}{4}$
17 n	3 e	27	Lot 5 and ne $\frac{1}{4}$ of nw $\frac{1}{4}$
21 n	1 e	26	E $\frac{1}{2}$ of ne $\frac{1}{4}$
21 n	1 e	25	NW $\frac{1}{4}$ of nw $\frac{1}{4}$, e $\frac{1}{2}$ of nw $\frac{1}{4}$, w $\frac{1}{4}$ of ne $\frac{1}{4}$
21 n	1 e	24	SE $\frac{1}{4}$ of sw $\frac{1}{4}$
			<i>Colusa County.</i>
22 n	2 w	18	SE $\frac{1}{4}$, ne $\frac{1}{4}$ of sw $\frac{1}{4}$, w $\frac{1}{2}$ of nw $\frac{1}{4}$, and se $\frac{1}{4}$ of nw $\frac{1}{4}$
22 n	2 w	19	SE $\frac{1}{4}$ of nw $\frac{1}{4}$, s $\frac{1}{2}$ of ne $\frac{1}{4}$, n $\frac{1}{2}$ of se $\frac{1}{4}$
22 n	2 w	20	W $\frac{1}{2}$ of sw $\frac{1}{4}$ and se $\frac{1}{4}$ of sw $\frac{1}{4}$
			<i>Tehama County.</i>
25 n	3 w	31	S $\frac{1}{2}$ of sw $\frac{1}{4}$ and se $\frac{1}{4}$
25 n	3 w	32	W $\frac{1}{2}$ of sw $\frac{1}{4}$
			<i>Yolo County.</i>
8 n	2 e	1	E $\frac{1}{2}$
8 n	2 e	1	W $\frac{1}{2}$
8 n	2 e	2	SE $\frac{1}{4}$ of ne $\frac{1}{4}$, e $\frac{1}{2}$ of sw $\frac{1}{4}$, sw $\frac{1}{4}$ of sw $\frac{1}{4}$, and se $\frac{1}{4}$
8 n	2 e	10	NE $\frac{1}{4}$ of sw $\frac{1}{4}$, se $\frac{1}{4}$ of ne $\frac{1}{4}$, and se $\frac{1}{4}$
8 n	2 e	11	All
8 n	2 e	12	NW $\frac{1}{4}$ and n $\frac{1}{2}$ of sw $\frac{1}{4}$
8 n	2 e	14	N $\frac{1}{2}$ of nw $\frac{1}{4}$, and se $\frac{1}{4}$ of nw $\frac{1}{4}$, and nw $\frac{1}{4}$ of ne $\frac{1}{4}$
8 n	2 e	8	S $\frac{1}{2}$ of ne $\frac{1}{4}$, se $\frac{1}{4}$, and se $\frac{1}{4}$ of sw $\frac{1}{4}$
8 n	2 e	9	SW $\frac{1}{4}$ of nw $\frac{1}{4}$, sw $\frac{1}{4}$, and s $\frac{1}{2}$ of se $\frac{1}{4}$
8 n	2 e	10	S $\frac{1}{2}$ of sw $\frac{1}{4}$
8 n	2 e	15	N $\frac{1}{2}$, n $\frac{1}{2}$ of sw $\frac{1}{4}$, and n $\frac{1}{2}$ of se $\frac{1}{4}$
8 n	2 e	14	SW $\frac{1}{4}$ of nw $\frac{1}{4}$, n $\frac{1}{2}$ of sw $\frac{1}{4}$, and nw $\frac{1}{4}$ of se $\frac{1}{4}$
			<i>Yuba County.</i>
14 n	3 e		Parts of sections 13, 14, 23, 24, 25, and 26
13 n	3 and 4 e		Parts of sections 1, 12, 6, and 7
			Selected by the State

OF LANDS

Section of an Act of Congress, approved September 4th, 1841—On Unsurveyed Lands.

Number of Acres.	Date of Survey by County Surveyor.	Remarks.
1,281.03	May 22, 1860	List No. 8, Marysville District.
320.00	April 18, 1863	Not listed; disposed of by United States. See Register's letter, July 22d, 1879.
320.00	June 7, 1859	List No. 10, Marysville District.
320.00	August 24, 1859	List No. 10, Marysville District.
309.82	February 19, 1861	List No. 6, Marysville District.
320.00	March 30, 1863	Not listed; disposed of by United States. See Register's letter, July 22d, 1879.
320.00	March 31, 1863	Not listed; disposed of by United States. See Register's letter, July 22d, 1879.
320.00	March 31, 1863	Not listed; disposed of by United States. See Register's letter, July 22d, 1879.
240.00	March 31, 1863	Not listed; disposed of by United States. See Register's letter, July 22d, 1879.
640.00	March 31, 1863	Not listed; disposed of by United States. See Register's letter, July 22d, 1879.
240.00	March 31, 1863	Not listed; disposed of by United States. See Register's letter, July 22d, 1879.
160.00	March 31, 1863	Not listed; disposed of by United States. See Register's letter, July 22d, 1879.
280.00	March 31, 1863	Not listed; disposed of by United States. See Register's letter, July 22d, 1879.
280.00	March 31, 1863	Not listed; disposed of by United States. See Register's letter, July 22d, 1879.
80.00	March 31, 1863	Not listed; disposed of by United States. See Register's letter, July 22d, 1879.
480.00	March 31, 1863	Not listed; disposed of by United States. See Register's letter, July 22d, 1879.
160.00	March 31, 1863	Not listed; disposed of by United States. See Register's letter, July 22d, 1879.
1,597.00	August 5, 1861	All in New Helvetia Rancho.
640.00	August 29, 1861	All in New Helvetia Rancho.
8,307.85		Disposed of by United States, 6,077 acres; claimed by the State, 2,230.85 acres.

Selected by the State of California in the Marysville Land District, under the 8th

Township.	Range.	Section.	Description of Tract.
			MOUNT DIABLO BASE AND MERIDIAN. <i>Sutter County.</i>
14 n	6 e	31	N $\frac{1}{2}$
12 n	1 e	12 and 13	Lots 3 and 4 of sec 12, lot 1 of sec 13
12 n	2 e	7	Lots 5, 6, and 7, sw $\frac{1}{4}$ of se $\frac{1}{4}$, and s $\frac{1}{2}$ of sw $\frac{1}{4}$ of sec 7
12 n	2 e	18	N $\frac{1}{2}$ of nw $\frac{1}{4}$
13 n	4 e	12	Fractional s $\frac{1}{2}$ of ne $\frac{1}{4}$
13 n	5 e	7	N $\frac{1}{2}$ of sw $\frac{1}{4}$ and fractional n $\frac{1}{2}$
13 n	3 e	13	Fractional w $\frac{1}{2}$ of sec 13
13 n	3 e	14	E $\frac{1}{2}$ of ne $\frac{1}{4}$, and e $\frac{1}{2}$ of se $\frac{1}{4}$ of sec 14
13 n	3 e	23	E $\frac{1}{2}$ of se $\frac{1}{4}$
13 n	3 e	24	W $\frac{1}{2}$ of se $\frac{1}{4}$ and sw $\frac{1}{4}$
			Selected by the State

OF LANDS

Section of an Act of Congress, approved September 4th, 1841—On Unsurveyed Land.

Number of Acres.	Date of Survey by County Surveyor.	Remarks.
312.00	Dec. 19, 1859	Not listed; disposed of by United States. See Register's letter, July 22d, 1879.
307.72	June 30, 1860	List No. 9, Marysville District.
291.00	Dec. 11, 1860	Not listed; disposed of by United States. See Register's letter, July 22d, 1879.
480.00	Oct. 4, 1861	In New Helvetia Rancho.
320.00	Feb. 10, 1862	In New Helvetia Rancho.
1,710.72		Disposed of by United States, 1,403.00 acres; claimed by the State, 307.72 acres.

Selected by the State of California in the Marysville Land District, under the 8th

Township.	Range.	Section.	Description of Tract.
MOUNT DIABLO BASE AND MERIDIAN.			
22 n	3 w	14 and 15	NW $\frac{1}{4}$ sec 14, and ne $\frac{1}{4}$ sec 15
17 n	1 e	8 and 17	S $\frac{1}{2}$ of sw $\frac{1}{4}$ sec 8, nw $\frac{1}{4}$, n $\frac{1}{2}$ of sw $\frac{1}{4}$ sec 17
10 n	6 e	18	NE $\frac{1}{4}$
10 n	6 e	18	SE $\frac{1}{4}$
10 n	6 e	8	S $\frac{1}{2}$ of ne $\frac{1}{4}$ and n $\frac{1}{2}$ of se $\frac{1}{4}$
10 n	6 e	8	S $\frac{1}{2}$ of nw $\frac{1}{4}$ and n $\frac{1}{2}$ of sw $\frac{1}{4}$
10 n	6 e	10	E $\frac{1}{2}$
10 n	6 e	10	S $\frac{1}{2}$ of sw $\frac{1}{4}$
10 n	6 e	15	N $\frac{1}{2}$ of nw $\frac{1}{4}$
10 n	6 e	10	N $\frac{1}{2}$ of sw $\frac{1}{4}$, s $\frac{1}{2}$ of nw $\frac{1}{4}$
13 n	5 e	23 and 26	SE $\frac{1}{4}$ sec 23, and ne $\frac{1}{4}$ sec 26
13 n	5 e	23 and 26	SW $\frac{1}{4}$ sec 23, and nw $\frac{1}{4}$ sec 26
13 n	6 e	4	S $\frac{1}{2}$
13 n	6 e	9	N $\frac{1}{2}$
13 n	6 e	9	S $\frac{1}{2}$
13 n	5 e	34	E $\frac{1}{2}$
17 n	2 e	4 and 3	SE $\frac{1}{4}$ sec 4, and sw $\frac{1}{4}$ sec 3
14 n	5 e	5	S $\frac{1}{2}$
23 n	6 w	20 and 17	N $\frac{1}{2}$ of nw $\frac{1}{4}$ sec 20, sw $\frac{1}{4}$, s $\frac{1}{2}$ of nw $\frac{1}{4}$ sec 17
13 n	5 e	24	N $\frac{1}{2}$
10 n	6 e	5 and 8	S $\frac{1}{2}$ of s $\frac{1}{2}$ sec 5, n $\frac{1}{2}$ of n $\frac{1}{2}$ sec 8
10 n	6 e	3, 4, 9, 10	S $\frac{1}{2}$ of sw $\frac{1}{4}$ sec 3, s $\frac{1}{2}$ of se $\frac{1}{4}$ sec 4, n $\frac{1}{2}$ of ne $\frac{1}{4}$ sec 9, and n $\frac{1}{2}$ of nw $\frac{1}{4}$ sec 10
9 n	8 e	6	NW $\frac{1}{4}$
9 n	8 e	6	NE $\frac{1}{4}$
9 n	8 e	5	NW $\frac{1}{4}$
9 n	8 e	5	NE $\frac{1}{4}$
9 n	8 e	19 and 30	SW $\frac{1}{4}$ sec 19, and nw $\frac{1}{4}$ sec 30
9 n	8 e	8	W $\frac{1}{2}$
12 n	5 e	27	N $\frac{1}{2}$
12 n	5 e	26	N $\frac{1}{2}$
			Amount selected by the State

OF LANDS

Section of an Act of Congress, approved September 4th, 1841—Balance of 500,000 acres.

Number of Acres.	Date of Filing in United States Land Office.	Remarks.
320.00	October 4, 1858	List 2, 500,000 acres, Marysville District.
320.00	October 4, 1858	List 2, 500,000 acres, Marysville District.
160.00	October 4, 1858	List 2, 500,000 acres, Marysville District.
160.00	October 4, 1858	List 2, 500,000 acres, Marysville District.
160.00	October 4, 1858	List 2, 500,000 acres, Marysville District.
160.00	October 4, 1858	List 2, 500,000 acres, Marysville District.
320.00	October 4, 1858	List 2, 500,000 acres, Marysville District.
} 160.00	October 4, 1858	{ List 2, 500,000 acres, Marysville District.
		{ List 1, Seminary lands, Marysville District.
160.00	October 4, 1858	List 2, 500,000 acres, Marysville District.
320.00	October 4, 1858	List 2, 500,000 acres, Marysville District.
320.00	October 12, 1858	List 2, 500,000 acres, Marysville District.
320.00	October 12, 1858	List 2, 500,000 acres, Marysville District.
320.00	October 12, 1858	List 2, 500,000 acres, Marysville District.
320.00	October 12, 1858	List 2, 500,000 acres, Marysville District.
320.00	October 12, 1858	List 2, 500,000 acres, Marysville District.
320.00	October 12, 1858	List 2, 500,000 acres, Marysville District.
320.00	October 20, 1858	List 2, 500,000 acres, Marysville District.
320.00	October 20, 1858	List 5, 500,000 acres, Marysville District.
320.00	October 20, 1858	List 2, 500,000 acres, Marysville District.
320.00	October 20, 1858	List 2, 500,000 acres, Marysville District.
320.00	October 20, 1858	List 2, 500,000 acres, Marysville District.
320.00	October 20, 1858	List 2, 500,000 acres, Marysville District.
320.00	October 20, 1858	List 2, 500,000 acres, Marysville District.
148.19	October 25, 1858	List 2, 500,000 acres, Marysville District.
164.20	October 25, 1858	List 2, 500,000 acres, Marysville District.
166.55	October 25, 1858	List 2, 500,000 acres, Marysville District.
168.45	October 25, 1858	List 2, 500,000 acres, Marysville District.
306.43	October 25, 1858	List 1, 500,000 acres, Sacramento District.
320.00	October 25, 1858	List 2, 500,000 acres, Marysville District.
320.00	October 25, 1858	List 1, 500,000 acres, Sacramento District.
320.00	October 25, 1858	List 1, 500,000 acres, Sacramento District.
7,673.82		Disposed of by United States, none; claimed by State, 7,673.82.

Selected by the State of California in the Marysville Land District,

Township.	Range.	Section.	Description of Tract.
			MOUNT DIABLO BASE AND MERIDIAN.
12 n	5 e	26	S $\frac{1}{2}$
13 n	5 e	22 and 21	SE $\frac{1}{4}$ of nw $\frac{1}{4}$, sw $\frac{1}{4}$ sec 22, s $\frac{1}{2}$ of se $\frac{1}{4}$, ne $\frac{1}{4}$ of se $\frac{1}{4}$ sec 21
12 n	5 e	17	S $\frac{1}{2}$
12 n	5 e	28 and 33	SW $\frac{1}{4}$ sec 28, and nw $\frac{1}{4}$ sec 33
22 n	3 w	7	N $\frac{1}{2}$ of n $\frac{1}{2}$
22 n	4 w	1 and 12	W $\frac{1}{2}$ of se $\frac{1}{4}$, se $\frac{1}{4}$ of se $\frac{1}{4}$ sec 1, ne $\frac{1}{4}$ of ne $\frac{1}{4}$ sec 12
14 n	5 e	15	W $\frac{1}{2}$ of ne $\frac{1}{4}$, se $\frac{1}{4}$ of nw $\frac{1}{4}$, nw $\frac{1}{4}$ of se $\frac{1}{4}$, and fractional sw $\frac{1}{4}$
15 n	5 e	27 and 34	SE $\frac{1}{4}$ of sw $\frac{1}{4}$, s $\frac{1}{2}$ of se $\frac{1}{4}$ sec 27, ne $\frac{1}{4}$ of ne $\frac{1}{4}$ sec 34
15 n	5 e	34	E $\frac{1}{2}$ of nw $\frac{1}{4}$ and w $\frac{1}{2}$ of ne $\frac{1}{4}$
10 n	6 e	9	S $\frac{1}{2}$ of ne $\frac{1}{4}$
10 n	6 e	9	SE $\frac{1}{4}$
10 n	6 e	9	E $\frac{1}{2}$ of sw $\frac{1}{4}$
10 n	6 e	9	NW $\frac{1}{4}$
10 n	6 e	4	S $\frac{1}{2}$ of sw $\frac{1}{4}$
10 n	6 e	8	S $\frac{1}{2}$ of se $\frac{1}{4}$
10 n	6 e	9	W $\frac{1}{2}$ of sw $\frac{1}{4}$
10 n	6 e	8	S $\frac{1}{2}$ of sw $\frac{1}{4}$
10 n	6 e	7	SW $\frac{1}{4}$
10 n	5 e	13	SE $\frac{1}{4}$
10 n	5 e	13	SW $\frac{1}{4}$
10 n	5 e	13	NE $\frac{1}{4}$
10 n	5 e	12	SE $\frac{1}{4}$
10 n	5 e	13	NW $\frac{1}{4}$
10 n	5 e	14	S $\frac{1}{2}$
10 n	5 e	14	N $\frac{1}{2}$
10 n	5 e	15	NE $\frac{1}{4}$
10 n	5 e	10	S $\frac{1}{2}$ of se $\frac{1}{4}$
10 n	5 e	11 and 10	SW $\frac{1}{4}$ sec 11, and n $\frac{1}{2}$ of se $\frac{1}{4}$ sec 10
10 n	5 e	11	SE $\frac{1}{4}$
10 n	6 e	13	S $\frac{1}{2}$
32 n	5 w	25	S $\frac{1}{2}$
			Amount selected by the State

OF LANDS

under the 8th Section of an Act of Congress, approved September 4th, 1841.

Number of Acres.	Date of Filing in United States Land Office.	Remarks.
320.00	Oct. 25, 1858	List No. 1, 500,000 acres, Sacramento District.
320.00	Oct. 25, 1858	List No. 2, 500,000 acres, Marysville District.
320.00	Oct. 25, 1858	List No. 2, 500,000 acres, Marysville District.
320.00	Oct. 25, 1858	List No. 1, 500,000 acres, Sacramento District.
311.00	Nov. 11, 1858	List No. 2, 500,000 acres, Marysville District.
309.80	Nov. 11, 1858	List No. 2, 500,000 acres, Marysville District.
160.00	Nov. 11, 1858	List No. 6, 500,000 acres, Marysville District.
160.00	Nov. 11, 1858	List No. 6, 500,000 acres, Marysville District.
240.00	Nov. 20, 1858	List No. 2, 500,000 acres, Marysville District.
80.00	Nov. 20, 1858	List No. 1, 500,000 acres, Sacramento District.
160.00	Nov. 20, 1858	List No. 1, 500,000 acres, Sacramento District.
80.00	Nov. 20, 1858	List No. 2, 500,000 acres, Marysville District.
160.00	Nov. 20, 1858	List No. 2, 500,000 acres, Marysville District.
80.00	Nov. 20, 1858	List No. 1, 500,000 acres, Sacramento District.
158.69	Nov. 20, 1858	List No. 1, 500,000 acres, Sacramento District.
320.00	Nov. 20, 1858	List No. 2, 500,000 acres, Marysville District.
320.00	Nov. 20, 1858	List No. 2, 500,000 acres, Marysville District.
160.00	Nov. 20, 1858	List No. 2, 500,000 acres, Marysville District.
320.00	Nov. 20, 1858	List No. 1, 500,000 acres, Sacramento District.
320.00	Nov. 20, 1858	List No. 1, 500,000 acres, Sacramento District.
240.00	Nov. 20, 1858	List No. 1, 500,000 acres, Sacramento District.
240.00	Nov. 20, 1858	List No. 2, 500,000 acres, Marysville District.
160.00	Nov. 20, 1858	List No. 2, 500,000 acres, Marysville District.
320.00	Nov. 20, 1858	List No. 1, 500,000 acres, Sacramento District.
303.43	Nov. 20, 1858	List No. 1, 500,000 acres, Shasta District.
5,882.92		Disposed of by United States, none; claimed by State, 5,882.92 acres.

Selected by the State of California in the Marysville Land District, under

Township.	Range.	Section.	Description of Tract.
MOUNT DIABLO BASE AND MERIDIAN.			
22 n	6 w	13 and 14	W $\frac{1}{2}$ of nw $\frac{1}{4}$, ne $\frac{1}{4}$ of nw $\frac{1}{4}$ sec 13, se $\frac{1}{4}$ of ne $\frac{1}{4}$, n $\frac{1}{2}$ of s $\frac{1}{2}$ sec 14
23 n	6 w	22, 27, 26	SW $\frac{1}{4}$ of se $\frac{1}{4}$ sec 22, w $\frac{1}{2}$ of ne $\frac{1}{4}$, se $\frac{1}{4}$ sec 27, nw $\frac{1}{4}$ of sw $\frac{1}{4}$ sec 26
11 n	6 e	28	S $\frac{1}{2}$ of nw $\frac{1}{4}$, n $\frac{1}{2}$ of sw $\frac{1}{4}$
11 n	6 e	29	NE $\frac{1}{4}$
11 n	6 e	28 and 27	SE $\frac{1}{4}$ sec 28, s $\frac{1}{2}$ of ne $\frac{1}{4}$ sec 28, and s $\frac{1}{2}$ of nw $\frac{1}{4}$ sec 27
11 n	6 e	27	S $\frac{1}{2}$
11 n	6 e	26 and 34	SW $\frac{1}{4}$ sec 26, n $\frac{1}{2}$ of n $\frac{1}{2}$ sec 34
12 n	6 e	18	N $\frac{1}{2}$
15 n	6 e	32 and 31	E $\frac{1}{2}$ of ne $\frac{1}{4}$, sw $\frac{1}{4}$ of ne $\frac{1}{4}$, w $\frac{1}{2}$ of nw $\frac{1}{4}$, se $\frac{1}{4}$ of nw $\frac{1}{4}$, nw $\frac{1}{4}$ of sw $\frac{1}{4}$ sec 32, ne $\frac{1}{4}$ of se $\frac{1}{4}$ sec 31
10 n	6 e	6	SW $\frac{1}{4}$
10 n	6 e	6	Fractional nw $\frac{1}{4}$
10 n	5 e	1	Fractional e $\frac{1}{2}$
10 n	5 e	12 and 1	NW $\frac{1}{4}$ sec 12, s $\frac{1}{2}$ sw $\frac{1}{4}$ sec 1
11 n	5 e	7 and 8	SE $\frac{1}{4}$ sec 7, and sw $\frac{1}{4}$ sec 8
11 n	5 e	33 and 32	W $\frac{1}{2}$ of sw $\frac{1}{4}$ sec 33, se $\frac{1}{4}$, e $\frac{1}{2}$ of sw $\frac{1}{4}$ sec 32
22 n	6 w	14, 15, 22, and 23	SE $\frac{1}{4}$ sec 15, s $\frac{1}{2}$ of sw $\frac{1}{4}$ sec 14, nw $\frac{1}{4}$ of nw $\frac{1}{4}$ sec 23, and ne $\frac{1}{4}$ of ne $\frac{1}{4}$ sec 22
13 n	5 e	32	E $\frac{1}{2}$
13 n	5 e	33	W $\frac{1}{2}$
9 n	8 e	22	S $\frac{1}{2}$ of n $\frac{1}{2}$ and n $\frac{1}{2}$ of s $\frac{1}{2}$
15 n	6 e	31 and 32	SW $\frac{1}{4}$, w $\frac{1}{2}$ of se $\frac{1}{4}$, se $\frac{1}{4}$ of se $\frac{1}{4}$ sec 31, and sw $\frac{1}{4}$ of sw $\frac{1}{4}$ sec 32
15 n	5 e	26	S $\frac{1}{2}$
14 n	5 e	4 and 9	N $\frac{1}{2}$ of sw $\frac{1}{4}$, se $\frac{1}{4}$ sec 4, and n $\frac{1}{2}$ of ne $\frac{1}{4}$ sec 9
14 n	5 e	3 and 10	SW $\frac{1}{4}$ sec 3, n $\frac{1}{2}$ of n $\frac{1}{2}$ sec 10
15 n	5 e	35	N $\frac{1}{2}$
12 n	6 e	15 and 22	SW $\frac{1}{4}$ of se $\frac{1}{4}$, s $\frac{1}{2}$ of sw $\frac{1}{4}$ sec 15, and nw $\frac{1}{4}$ sec 22
13 n	5 e	32	W $\frac{1}{2}$
12 n	5 e	6	Fractional s $\frac{1}{2}$
12 n	5 e	6	Fractional n $\frac{1}{2}$
			Amount selected by the State

OF LANDS

the 8th Section of an Act of Congress, approved September 4th, 1841.

Number of Acres.	Date of Filing in United States Land Office.	Remarks.
320.00	Nov. 20, 1858	List 2, 500,000 acres, Marysville District.
320.00	Nov. 20, 1858	List 2, 500,000 acres, Marysville District.
160.00	Nov. 20, 1858	List 2, 500,000 acres, Marysville District.
160.00	Nov. 20, 1858	List 1, 500,000 acres, Sacramento District.
320.00	Nov. 20, 1858	List 2, 500,000 acres, Marysville District.
320.00	Nov. 20, 1858	List 2, 500,000 acres, Marysville District.
320.00	Nov. 20, 1858	List 2, 500,000 acres, Marysville District.
314.57	Nov. 20, 1858	List 1, 500,000 acres, Sacramento District.
320.00	Nov. 20, 1858	List 5, 500,000 acres, Sacramento District.
159.25	Nov. 20, 1858	List 1, 500,000 acres, Sacramento District.
24.00	Nov. 20, 1858	List 1, 500,000 acres, Sacramento District.
183.05	Nov. 20, 1858	List 2, 500,000 acres, Marysville District.
240.00	Nov. 20, 1858	List 2, 500,000 acres, Marysville District.
320.00	Nov. 20, 1858	List 1, 500,000 acres, Sacramento District.
320.00	Nov. 20, 1858	List 2, 500,000 acres, Marysville District.
320.00	Nov. 20, 1858	List 6, 500,000 acres, Marysville District.
320.00	Nov. 20, 1858	List 6, 500,000 acres, Marysville District.
320.00	Nov. 20, 1858	List 6, 500,000 acres, Marysville District.
320.00	Nov. 27, 1858	List 1, 500,000 acres, Sacramento District.
320.00	Nov. 27, 1858	List 5, 500,000 acres, Sacramento District.
320.00	Nov. 27, 1858	List 5, 500,000 acres, Sacramento District.
320.00	Nov. 27, 1858	List 5, 500,000 acres, Sacramento District.
320.00	Nov. 27, 1858	List 5, 500,000 acres, Sacramento District.
320.00	Nov. 27, 1858	List 6, 500,000 acres, Marysville District.
280.00	Nov. 27, 1858	List 2, 500,000 acres, Marysville District.
320.00	Nov. 27, 1858	List 6, 500,000 acres, Marysville District.
298.16	Nov. 27, 1858	List 1, 500,000 acres, Sacramento District.
298.74	Nov. 27, 1858	List 1, 500,000 acres, Sacramento District.
7,877.77		Disposed of by United States, none; claimed by State, 7,877.77 acres.

Selected by the State of California in the Marysville Land District, under

Township	Range.	Section.	Description of Tract.
MOUNT DIABLO BASE AND MERIDIAN.			
11 n	1 w	20 and 21.	NE $\frac{1}{4}$ of nw $\frac{1}{4}$, n $\frac{1}{2}$ of ne $\frac{1}{4}$ sec 20, n $\frac{1}{2}$ of nw $\frac{1}{4}$, w $\frac{1}{2}$ of ne $\frac{1}{4}$, and nw $\frac{1}{4}$ of se $\frac{1}{4}$ sec 21
24 n	4 w	9	N $\frac{1}{2}$
24 n	4 w	8	NE $\frac{1}{4}$, s $\frac{1}{2}$ of nw $\frac{1}{4}$
24 n	5 w	12, 13, 14.	SW $\frac{1}{4}$ of se $\frac{1}{4}$ sec 12, nw $\frac{1}{4}$ of ne $\frac{1}{4}$, nw $\frac{1}{4}$ sec 13, se $\frac{1}{4}$ of ne $\frac{1}{4}$, ne $\frac{1}{4}$ of se $\frac{1}{4}$ sec 14
24 n	5 w	14 and 23.	SW $\frac{1}{4}$ of ne $\frac{1}{4}$, w $\frac{1}{2}$ of se $\frac{1}{4}$, sw $\frac{1}{4}$ sec 14, nw $\frac{1}{4}$ of nw $\frac{1}{4}$ sec 23.
27 n	3 w	18, 19, 20.	Fractional w $\frac{1}{2}$ of nw $\frac{1}{4}$ sec 20, ne $\frac{1}{4}$ sec 19, s $\frac{1}{2}$ of se $\frac{1}{4}$ sec 18.
11 n	5 e	19 and 30.	SW $\frac{1}{4}$ sec 19, and nw $\frac{1}{4}$ sec 30
11 n	5 e	19 and 20.	SE $\frac{1}{4}$ sec 19, w $\frac{1}{2}$ of sw $\frac{1}{4}$ sec 20
10 n	5 e	17.	S $\frac{1}{2}$ of n $\frac{1}{2}$, and n $\frac{1}{2}$ of s $\frac{1}{2}$
10 n	5 e	8 and 17.	S $\frac{1}{2}$ of s $\frac{1}{2}$ sec 8, n $\frac{1}{2}$ of n $\frac{1}{2}$ sec 17
10 n	5 e	11.	N $\frac{1}{2}$
12 n	6 e	8.	E $\frac{1}{2}$
12 n	6 e	8.	W $\frac{1}{2}$
12 n	6 e	17.	N $\frac{1}{2}$
12 n	6 e	19.	SE $\frac{1}{4}$
12 n	6 e	19 and 30.	Fractional sw $\frac{1}{4}$ sec 19, and fractional nw $\frac{1}{4}$ sec 30
12 n	5 e	25 and 24.	NE $\frac{1}{4}$ sec 25, and se $\frac{1}{4}$ sec 24
12 n	5 e	25.	SE $\frac{1}{4}$
12 n	5 e	18.	N $\frac{1}{2}$
12 n	5 e	18.	S $\frac{1}{2}$
12 n	5 e	14 and 15.	SW $\frac{1}{4}$ sec 14, and se $\frac{1}{4}$ sec 15
12 n	5 e	5.	N $\frac{1}{2}$
12 n	5 e	5.	SW $\frac{1}{4}$
12 n	5 e	4.	NW $\frac{1}{4}$
10 n	6 e	18.	W $\frac{1}{2}$
9 n	1 w	5.	N $\frac{1}{2}$ of nw $\frac{1}{4}$
15 n	4 e	1, 2, 11.	Lots 5, 6, 7, 8, se $\frac{1}{4}$ of ne $\frac{1}{4}$, s $\frac{1}{2}$ sec 2, lots 1, 2, w $\frac{1}{2}$ lot 3 in nw $\frac{1}{4}$ sec 1, and ne $\frac{1}{4}$ sec 11
			Amount selected by the State

OF LANDS

the 8th Section of an Act of Congress, approved September 4th, 1841.

Number of Acres.	Date of Filing in United States Land Office.	Remarks.
320.00	Nov. 27, 1858	List 2, 500,000 acres, Marysville District.
320.00	Nov. 27, 1858	List 2, 500,000 acres, Marysville District.
240.00	Nov. 27, 1858	List 2, 500,000 acres, Marysville District.
320.00	Nov. 27, 1858	List 2, 500,000 acres, Marysville District.
320.00	Nov. 27, 1858	List 2, 500,000 acres, Marysville District.
249.49	Nov. 27, 1858	List 1, 500,000 acres, Shasta District.
318.45	Nov. 27, 1858	List 2, 500,000 acres, Marysville District.
240.00	Nov. 27, 1858	List 2, 500,000 acres, Marysville District.
320.00	Nov. 27, 1858	List 2, 500,000 acres, Marysville District.
320.00	Nov. 27, 1858	List 2, 500,000 acres, Marysville District.
320.00	Nov. 27, 1858	List 2, 500,000 acres, Sacramento District.
320.00	Dec. 4, 1858	List 1, 500,000 acres, Sacramento District.
320.00	Dec. 4, 1858	List 1, 500,000 acres, Sacramento District.
320.00	Dec. 4, 1858	List 1, 500,000 acres, Sacramento District.
160.00	Dec. 4, 1858	List 1, 500,000 acres, Sacramento District.
308.74	Dec. 4, 1858	List 1, 500,000 acres, Sacramento District.
320.00	Dec. 4, 1858	List 1, 500,000 acres, Sacramento District.
160.00	Dec. 4, 1858	List 1, 500,000 acres, Sacramento District.
301.37	Dec. 4, 1858	List 2, 500,000 acres, Marysville District.
302.93	Dec. 4, 1858	List 2, 500,000 acres, Marysville District.
320.00	Dec. 4, 1858	List 2, 500,000 acres, Marysville District.
320.97	Dec. 4, 1858	NW $\frac{1}{4}$ in List 2, 500,000 acres, Marysville District; ne $\frac{1}{4}$ in List 1, Marysville District.
320.27	Dec. 4, 1858	List 2, 500,000 acres, Sacramento District.
316.38	Dec. 11, 1858	List 1, 500,000 acres, Sacramento District.
74.69	Oct. 8, 1858	List 2, 500,000 acres, Marysville District.
919.68		Lots 1 and 2 disposed of by United States. See letter, July 22d, 1879.
8,072.97		Disposed of by United States, 160.00 acres; claimed by the State, 7,912.97.

Selected by the State of California in the Marysville Land District, under the

Township.	Range.	Section.	Description of Tract.
			MOUNT DIABLO BASE AND MERIDIAN.
27 n	3 w	19 and 29	E $\frac{1}{2}$ of se $\frac{1}{4}$ sec 19, and n $\frac{1}{2}$ of nw $\frac{1}{4}$ sec 29
27 n	3 w	20	Fractional sw $\frac{1}{4}$ sec 20
11 n	1 w	7 and 18	Fractional sw $\frac{1}{4}$ sec 7, and fractional nw $\frac{1}{4}$ sec 18
11 n	1 w	15 and 10	W $\frac{1}{2}$ of sw $\frac{1}{4}$, ne $\frac{1}{4}$ of sw $\frac{1}{4}$, se $\frac{1}{4}$ of nw $\frac{1}{4}$, w $\frac{1}{2}$ of ne $\frac{1}{4}$, and ne $\frac{1}{4}$ of ne $\frac{1}{4}$ sec 15, se $\frac{1}{4}$ of se $\frac{1}{4}$ sec 10
27 n	3 w	18	N $\frac{1}{2}$ of se $\frac{1}{4}$, ne $\frac{1}{4}$, e $\frac{1}{2}$ of nw $\frac{1}{4}$
12 n	6 e	14	W $\frac{1}{2}$ of e $\frac{1}{2}$, e $\frac{1}{2}$ of sw $\frac{1}{4}$
8 n	8 e	18 and 7	E $\frac{1}{2}$ sec 18, and se $\frac{1}{4}$ sec 7
29 n	3 w	7	E $\frac{1}{2}$
19 n	3 w	2,3,10,11	SW $\frac{1}{4}$ sec 2, e $\frac{1}{2}$ of se $\frac{1}{4}$ sec 3, e $\frac{1}{2}$ of ne $\frac{1}{4}$ sec 10, n $\frac{1}{2}$ sec 11
9 n	1 w	5	NE $\frac{1}{4}$
9 n	1 w	5	SE $\frac{1}{4}$
9 n	1 w	17	N $\frac{1}{2}$
9 n	1 w	26	N $\frac{1}{2}$
10 n	2 e	21	S $\frac{1}{2}$
10 n	2 e	35	N $\frac{1}{2}$
15 n	3 w	26 and 23	NE $\frac{1}{4}$ sec 26, and se $\frac{1}{4}$ sec 23
9 n	1 w	20	N $\frac{1}{2}$
14 n	4 e	21 and 20	W $\frac{1}{2}$ of ne $\frac{1}{4}$, ne $\frac{1}{4}$ of ne $\frac{1}{4}$, nw $\frac{1}{4}$ sec 21, se $\frac{1}{4}$ of ne $\frac{1}{4}$ sec 20
8 n	1 w	21	N $\frac{1}{2}$
14 n	1 e	10	S $\frac{1}{2}$
24 n	1 w	4 and 5	W $\frac{1}{2}$ of nw $\frac{1}{4}$ sec 4, e $\frac{1}{2}$ of ne $\frac{1}{4}$ sec 5
25 n	1 w	33	SW $\frac{1}{4}$
10 n	2 e	31, 32, 29	NE $\frac{1}{4}$ sec 31, n $\frac{1}{2}$ of nw $\frac{1}{4}$ sec 32, s $\frac{1}{2}$ of sw $\frac{1}{4}$ sec 29
9 n	1 w	23	W $\frac{1}{2}$
15 n	5 e	3 and 4	W $\frac{1}{2}$ of lot 2 in nw $\frac{1}{4}$ sec 3, lots 1 and 2 of ne $\frac{1}{4}$, e $\frac{1}{2}$ of lot 2 in nw $\frac{1}{4}$, and n $\frac{1}{2}$ of se $\frac{1}{4}$ sec 4
15 n	5 e	4, 9, 8	S $\frac{1}{2}$ of se $\frac{1}{4}$ sec 4, ne $\frac{1}{4}$ sec 8, s $\frac{1}{2}$ of nw $\frac{1}{4}$, ne $\frac{1}{4}$, and s $\frac{1}{2}$ of sec 9
15 n	5 e	3	W $\frac{1}{2}$ of lot 3 of ne $\frac{1}{4}$, and lot 3 of nw $\frac{1}{4}$
15 n	5 e	3	SE $\frac{1}{4}$
			Amount selected by the State

OF LANDS

8th Section of an Act of Congress, approved September 4th, 1841—Warrants.

Number of Acres.	Date of Filing in United States Land Office.	Remarks.
} 296.77	Nov. 10, 1858 ----	{ --- Not listed. See letter from Shasta District, July 23d, 1879.
298.20	Nov. 27, 1858 ----	----- List 1, 500,000 acres, Shasta District.
320.00	Nov. 27, 1858 ----	----- List 2, 500,000 acres, Marysville District.
320.00	Nov. 27, 1858 ----	----- List 1, 500,000 acres, Shasta District.
240.00	February 4, 1859 ----	----- Not listed. See Register's letter, July 25th, 1879, Sacramento District.
480.00	February 4, 1859 ----	----- List 2, 500,000 acres, Marysville District.
320.00	February 4, 1859 ----	----- List 1, 500,000 acres, Shasta District.
640.00	June 14, 1858, and August 9, 1859 ----	----- Disposed of by United States. See letter, July 22d, 1879. Rehearing ordered by the Commissioner 8th July, 1879; case set for August 27th, 1879.
154.23	October 8, 1859 ----	----- List 2, 500,000 acres, Marysville District.
160.00	October 8, 1859 ----	----- List 2, 500,000 acres, Marysville District.
320.00	October 8, 1859 ----	----- List 2, 500,000 acres, Marysville District.
320.00	October 8, 1859 ----	----- List 2, 500,000 acres, Marysville District.
308.08	October 8, 1859 ----	----- List 2, 500,000 acres, Marysville District.
320.00	October 8, 1859 ----	----- List 2, 500,000 acres, Marysville District.
320.00	October 8, 1859 ----	----- 160 acres disposed of by United States. See letter, July 22d, 1879.
320.00	Dec. 27, 1859 ----	----- List 2, 500,000 acres, Marysville District.
320.00	July 2, 1861 ----	----- List 9, 500,000 acres, Marysville District.
320.00	October 24, 1860 ----	----- List 6, 500,000 acres, Marysville District.
320.00	July 17, 1862 ----	----- List 9, 500,000 acres, Marysville District.
} 313.91	June 20, 1860 ----	----- List 2, 500,000 acres, Marysville District.
320.00	October 4, 1860 ----	----- List 5, 500,000 acres, Marysville District.
320.00	Nov. 22, 1861 ----	----- List 6, 500,000 acres, Marysville District.
320.00	Sept. 13, 1862 ----	----- List 5, 500,000 acres, Marysville District.
800.00	Sept. 13, 1862 ----	----- List 5, 500,000 acres, Marysville District.
155.92	Sept. 13, 1862 ----	----- List 5, 500,000 acres, Marysville District.
160.00	January 2, 1863 ----	----- List 5, 500,000 acres, Marysville District.
8,487.11	-----	----- Disposed of by United States, 160.00 acres; claimed by State, 8,327.11 acres.

Selected by the State of California in the Marysville Land District, under the

Township.	Range.	Section.	Description of Tract.
MOUNT DIABLO BASE AND MERIDIAN.			
9 n-----	2 e-----	28 and 21-	NW $\frac{1}{4}$ n $\frac{1}{2}$ of sw $\frac{1}{4}$ sec 28, w $\frac{1}{2}$ of sw $\frac{1}{4}$ sec 21-----
15 n-----	5 e-----	5-----	Lot 1 of ne $\frac{1}{4}$ and lot 1 of nw $\frac{1}{4}$ -----
15 n-----	5 e-----	3-----	W $\frac{1}{2}$ of lot 2 of ne $\frac{1}{4}$, e $\frac{1}{2}$ of lot 2 of nw $\frac{1}{4}$, lot 1 of nw $\frac{1}{4}$, and sw $\frac{1}{4}$ -----
15 n-----	5 e-----	6-----	SW $\frac{1}{4}$, se $\frac{1}{4}$, e $\frac{1}{2}$ of lot 1 of ne $\frac{1}{4}$ -----
29 n-----	3 w-----	3 and 10-	W $\frac{1}{2}$ of e $\frac{1}{2}$, lots 4 and 5 sec 3, w $\frac{1}{2}$ of ne $\frac{1}{4}$, fractional e $\frac{1}{2}$ of nw $\frac{1}{4}$ sec 10-----
14 n-----	4 e-----	9, 10, 15-	E $\frac{1}{2}$ of se $\frac{1}{4}$ sec 9, w $\frac{1}{2}$ of sw $\frac{1}{4}$, se $\frac{1}{4}$ of sw $\frac{1}{4}$, sw $\frac{1}{4}$ of se $\frac{1}{4}$ sec 10, and n $\frac{1}{2}$ of nw $\frac{1}{4}$ sec 15-----
9 n-----	2 e-----	22, 27, 28-	SE $\frac{1}{4}$, e $\frac{1}{2}$ of sw $\frac{1}{4}$ sec 22, n $\frac{1}{2}$ of nw $\frac{1}{4}$, ne $\frac{1}{4}$, w $\frac{1}{2}$ of se $\frac{1}{4}$ of sec 27, and n $\frac{1}{2}$ of ne $\frac{1}{4}$ sec 28-----
9 n-----	1 e-----	1-----	SW $\frac{1}{4}$ -----
9 n-----	1 e-----	2-----	SE $\frac{1}{4}$ -----
8 n-----	1 e-----	13 and 24-	S $\frac{1}{2}$ sec 13, and fractional n $\frac{1}{2}$ sec 24-----
9 n-----	2 e-----	31-----	W $\frac{1}{2}$ -----
9 n-----	2 e-----	19-----	E $\frac{1}{2}$ -----
8 n-----	2 e-----	15 and 22-	NW $\frac{1}{4}$ sec 22, e $\frac{1}{2}$ of sw $\frac{1}{4}$, lots 7 and 12 sec 15-----
14 n-----	3 e-----	32-----	N $\frac{1}{2}$ -----
13 n-----	4 e-----	13-----	SW $\frac{1}{4}$ -----
13 n-----	4 e-----	11, 12, 13-	SE $\frac{1}{4}$ of se $\frac{1}{4}$ sec 11, s $\frac{1}{2}$ of sw $\frac{1}{4}$, ne $\frac{1}{4}$ of sw $\frac{1}{4}$ sec 12, and ne $\frac{1}{4}$ of se $\frac{1}{4}$ sec 14-----
14 n-----	3 e-----	20 and 21-	NE $\frac{1}{4}$ of se $\frac{1}{4}$ sec 20, nw $\frac{1}{4}$, n $\frac{1}{2}$ of sw $\frac{1}{4}$, se $\frac{1}{4}$ of sw $\frac{1}{4}$ sec 21-----
11 n-----	2 e-----	34 and 35-	SE $\frac{1}{4}$ sec 34, and sw $\frac{1}{4}$ sec 35-----
15 n-----	3 e-----	7, 18, 19-	E $\frac{1}{2}$ of sw $\frac{1}{4}$ sec 7, e $\frac{1}{2}$ of w $\frac{1}{4}$ sec 18, e $\frac{1}{2}$ of nw $\frac{1}{4}$ sec 19-----
16 n-----	3 e-----	33 and 34-	SE $\frac{1}{4}$ sec 33, sw $\frac{1}{4}$ sec 34-----
15 n-----	2 e-----	34 and 35-	E $\frac{1}{2}$ of ne $\frac{1}{4}$ sec 34, w $\frac{1}{2}$ of ne $\frac{1}{4}$, nw $\frac{1}{4}$ sec 35-----
15 n-----	2 e-----	35-----	E $\frac{1}{2}$ of ne $\frac{1}{4}$, e $\frac{1}{2}$ of sw $\frac{1}{4}$, and se $\frac{1}{4}$ -----
16 n-----	2 w-----	30 and 19-	NW $\frac{1}{4}$, n $\frac{1}{2}$ of ne $\frac{1}{4}$ sec 30, s $\frac{1}{2}$ of se $\frac{1}{4}$ sec 19-----
16 n-----	1 w-----	5, 4, 3, 10, and 9-	W $\frac{1}{2}$ of ne $\frac{1}{4}$, se $\frac{1}{4}$ of ne $\frac{1}{4}$ sec 5, s $\frac{1}{2}$ of nw $\frac{1}{4}$, e $\frac{1}{2}$ of ne $\frac{1}{4}$, sw $\frac{1}{4}$ of ne $\frac{1}{4}$ sec 4, w $\frac{1}{2}$ of nw $\frac{1}{4}$, w $\frac{1}{2}$ of sw $\frac{1}{4}$ sec 3, w $\frac{1}{2}$ of w $\frac{1}{2}$ sec 10, se $\frac{1}{4}$ sec 9-----
18 n-----	1 w-----	17-----	E $\frac{1}{2}$ -----
18 n-----	1 w-----	15-----	N $\frac{1}{2}$ -----
			Amount selected by the State -----

OF LANDS

8th Section of an Act of Congress, approved September 4th, 1841—Warrants.

Number of Acres.	Date of Filing in United States Land Office.	Remarks.
320.00	Oct. 24, 1862	List No. 9, 500,000 acres, Marysville District.
160.00	Jan. 2, 1863	List No. 5, 500,000 acres, Marysville District.
320.00	Jan. 2, 1863	List No. 5, 500,000 acres, Marysville District.
305.58	Jan. 2, 1863	Lists Nos. 5 and 6, 500,000 acres, Marysville District.
318.10	July 17, 1862	List No. 2, 500,000 acres, Shasta District.
320.00	Dec. 6, 1862	List No. 5, 500,000 acres, Marysville District.
640.00	March 16, 1863	All disposed of by United States. See Register's letter, July 22d, 1879.
160.00	May 11, 1863	List No. 9, 500,000 acres, Marysville District.
160.00	May 11, 1863	List No. 9, 500,000 acres, Marysville District.
588.17	April 4, 1863	Disposed of by United States. See letter, July 22d, 1879.
320.00	April 1, 1863	List No. 9, 500,000 acres, Marysville District.
320.00	April 1, 1863	List No. 9, 500,000 acres, Marysville District.
303.64	August 18, 1863	Disposed of by United States. See Register's letter, July 22d, 1879.
320.00	Dec. 16, 1864	List No. 5, 500,000 acres, Marysville District.
160.00	March 5, 1863	Disposed of by United States. See letter, July 22d, 1879.
479.52	March 5, 1863	List No. 9, 500,000 acres, Marysville District.
320.00	August 31, 1866	List No. 5, 500,000 acres, Marysville District.
320.00	July 14, 1864	List No. 9, 500,000 acres, Marysville District.
320.00	July 1, 1867	List No. 3, 500,000 acres, Marysville District.
314.20	August 3, 1867	List No. 5, 500,000 acres, Marysville District.
320.00	Oct. 7, 1867	List No. 5, 500,000 acres, Marysville District.
320.00	Oct. 7, 1867	List No. 5, 500,000 acres, Marysville District.
315.85	May 3, 1867	List No. 3, 500,000 acres, Marysville District.
799.41	Nov. 14, 1867	List No. 9, 500,000 acres, Marysville District; w $\frac{1}{2}$ of ne $\frac{1}{4}$, se $\frac{1}{4}$ of ne $\frac{1}{4}$ sec 5, nw $\frac{1}{4}$ of nw $\frac{1}{4}$ sec 3, se $\frac{1}{4}$ sec 9, are not listed. See letter, July 22d, 1879.
320.00		Disposed of by United States. See letter, July 22d, 1879.
320.00		Disposed of by United States. See letter, July 22d, 1879.
8,864.47		Disposed of by United States, 2,651.81 acres; claimed by State, 6,212.66 acres.

Selected by the State of California in the Marysville Land District, under

Township.	Range.	Section.	Description of Tract.
MOUNT DIABLO BASE AND MERIDIAN.			
16 n	1 w	8 and 9	S $\frac{1}{2}$ of ne $\frac{1}{4}$ and fractional nw $\frac{1}{4}$ sec 8, s $\frac{1}{2}$ of nw $\frac{1}{4}$ sec 9
18 n	1 w	5, 4, 3, 10	Lot 3 of ne $\frac{1}{4}$ sec 5, s $\frac{1}{2}$ of nw $\frac{1}{4}$, s $\frac{1}{2}$ of ne $\frac{1}{4}$, n $\frac{1}{2}$ of se $\frac{1}{4}$ of sec 4, s $\frac{1}{2}$ of sw $\frac{1}{4}$, nw $\frac{1}{4}$ of sw $\frac{1}{4}$ sec 3, nw $\frac{1}{4}$, nw $\frac{1}{4}$ of sw $\frac{1}{4}$ sec 10
17 n	1 w	17	N $\frac{1}{2}$
17 n	1 w	7 and 8	S $\frac{1}{2}$ sec 7, and s $\frac{1}{2}$ sec 8
17 n	1 w	32	E $\frac{1}{2}$ of sw $\frac{1}{4}$, sw $\frac{1}{4}$ of sw $\frac{1}{4}$, se $\frac{1}{4}$ of nw $\frac{1}{4}$, and se $\frac{1}{4}$
17 n	1 w	5	SW $\frac{1}{4}$ of ne $\frac{1}{4}$, se $\frac{1}{4}$, e $\frac{1}{2}$ of sw $\frac{1}{4}$, se $\frac{1}{4}$ of nw $\frac{1}{4}$, lots 4, 5, 6, 7
17 n	1 w	6, 7, 8	E $\frac{1}{2}$ of se $\frac{1}{4}$ sec 6, fractional n $\frac{1}{2}$ sec 7, nw $\frac{1}{4}$, w $\frac{1}{2}$ of ne $\frac{1}{4}$ sec 8
17 n	1 w	17 and 20	SW $\frac{1}{4}$ sec 17, n $\frac{1}{2}$ of nw $\frac{1}{4}$, nw $\frac{1}{4}$ of ne $\frac{1}{4}$ sec 20
18 n	1 w	20 and 21	S $\frac{1}{2}$ of s $\frac{1}{2}$ sec 20, s $\frac{1}{2}$ of sw $\frac{1}{4}$, ne $\frac{1}{4}$ of sw $\frac{1}{4}$, nw $\frac{1}{4}$ of se $\frac{1}{4}$, sw $\frac{1}{4}$ of ne $\frac{1}{4}$, e $\frac{1}{2}$ of nw $\frac{1}{4}$, and nw $\frac{1}{4}$ of nw $\frac{1}{4}$ sec 21
8 n	2 e	17	E $\frac{1}{2}$
17 n	3 w	2	W $\frac{1}{2}$ and ne $\frac{1}{4}$
13 n	1 e	22, 23, 26, and 27	Lot 1 sec 22, fractional s $\frac{1}{2}$ of sw $\frac{1}{4}$, sw $\frac{1}{4}$ of se $\frac{1}{4}$, se $\frac{1}{4}$ of se $\frac{1}{4}$, fractional ne $\frac{1}{4}$ of sw $\frac{1}{4}$, and nw $\frac{1}{4}$ of se $\frac{1}{4}$ sec 23, fractional nw $\frac{1}{4}$, w $\frac{1}{2}$ of ne $\frac{1}{4}$, n $\frac{1}{2}$ of se $\frac{1}{4}$, ne $\frac{1}{4}$ of sw $\frac{1}{4}$, e $\frac{1}{2}$ of ne $\frac{1}{4}$ of sec 26, and lot 1 sec 27
17 n	4 w	1 and 2	N $\frac{1}{2}$ of s $\frac{1}{2}$ sec 2, and sw $\frac{1}{4}$ sec 1
23 n	2 w	3	S $\frac{1}{2}$
24 n	2 w	28, 33, 34	Lots 3, 4, 5, s $\frac{1}{2}$ of se $\frac{1}{4}$ sec 28, e $\frac{1}{2}$ of ne $\frac{1}{4}$, e $\frac{1}{2}$ of sw $\frac{1}{4}$, and se $\frac{1}{4}$ sec 33, w $\frac{1}{2}$ of nw $\frac{1}{4}$, nw $\frac{1}{4}$ of sw $\frac{1}{4}$, lot 4 sec 34
15 n	5 e	4 and 9	Lot 1 in nw $\frac{1}{4}$ and sw $\frac{1}{4}$ sec 4, and n $\frac{1}{2}$ of nw $\frac{1}{4}$ sec 9
10 n	1 w	6	Fractional w $\frac{1}{2}$
24 n	4 e	18	N $\frac{1}{2}$
24 n	4 e	28	E $\frac{1}{2}$
24 n	4 e	32	N $\frac{1}{2}$
24 n	4 e	8	SW $\frac{1}{4}$, nw $\frac{1}{4}$ of se $\frac{1}{4}$, w $\frac{1}{2}$ of ne $\frac{1}{4}$, se $\frac{1}{4}$ of ne $\frac{1}{4}$
24 n	4 e	6	All
15 n	5 w	26 and 35	E $\frac{1}{2}$ of nw $\frac{1}{4}$, w $\frac{1}{2}$ of ne $\frac{1}{4}$, and ne $\frac{1}{4}$ of sw $\frac{1}{4}$, and w $\frac{1}{2}$ of se $\frac{1}{4}$ sec 26, and nw $\frac{1}{4}$ of ne $\frac{1}{4}$ sec 35
15 n	5 w	24 and 25	E $\frac{1}{2}$ of e $\frac{1}{2}$ sec 24, e $\frac{1}{2}$ of e $\frac{1}{2}$ sec 25
			Amount selected by the State

OF LANDS

the 8th Section of an Act of Congress, approved September 4th, 1841.

Number of Acres.	Date of Filing in United States Land Office.	Remarks.
316.10	Nov. 14, 1867	List 3, 500,000 acres, Marysville District.
613.37	Nov. 14, 1867	List 3, 500,000 acres, Marysville District.
320.00		Disposed of by United States. See letter, July 22d, 1879.
640.00	Nov. 16, 1867	List 4, 500,000 acres, Marysville District.
320.00	Nov. 16, 1867	List 4, 500,000 acres, Marysville District.
440.00		Disposed of by United States. See letter, July 22d, 1879.
640.00	Nov. 16, 1867	List 4, 500,000 acres, Marysville District.
280.00	Nov. 16, 1867	List 4, 500,000 acres, Marysville District.
477.13	Nov. 16, 1867	SW $\frac{1}{4}$ of ne $\frac{1}{4}$, e $\frac{1}{2}$ of nw $\frac{1}{4}$, nw $\frac{1}{4}$ of nw $\frac{1}{4}$ sec 21, not listed; balance in List 4, 500,000 acres, Marysville District. See Register's letters, July 22d, 1879.
320.00		Disposed of by United States. See letter, July 22d, 1879.
480.00		Disposed of by United States. See letter, July 22d, 1879.
635.15	March 23, 1864	N $\frac{1}{2}$ of se $\frac{1}{4}$ and ne $\frac{1}{4}$ of sw $\frac{1}{4}$ sec 26, not listed; balance in List 9, 500,000 acres, Marysville District. See Register's letter, July 22d, 1879.
320.00		Disposed of by United States. See letter, July 22d, 1879.
320.00		Disposed of by United States. See letter, July 22d, 1879.
631.09		Disposed of by United States. See letter, July 22d, 1879.
320.00	Sept. 16, 1862	List 5, Marysville District, 500,000 acres.
272.98	Dec. 14, 1869	List 6, Marysville District, 500,000 acres.
320.00	March 7, 1870	List 6, Marysville District, 500,000 acres.
320.00	March 7, 1870	List 10, Marysville District, 500,000 acres.
320.00		Disposed of by United States. See letter, July 22d, 1879.
320.00	March 7, 1870	List 6, Marysville District, 500,000 acres.
640.00	March 7, 1870	List 6, Marysville District, 500,000 acres.
320.00	May 11, 1870	List 7, Marysville District, 500,000 acres.
320.00	May 14, 1870	List 7, Marysville District, 500,000 acres.
9,905.82		Disposed of by United States, 3,431.09 acres; claimed by State 6,474.73.

Selected by the State of California in the Marysville Land District,

Township.	Range.	Section.	Description of Tract.
MOUNT DIABLO BASE AND MERIDIAN.			
23 n	14 e	13, 23, 24	SW $\frac{1}{4}$ of nw $\frac{1}{4}$, s $\frac{1}{2}$ of sw $\frac{1}{4}$, nw $\frac{1}{4}$ of sw $\frac{1}{4}$, n $\frac{1}{2}$ of se $\frac{1}{4}$, sw $\frac{1}{4}$ of se $\frac{1}{4}$ sec 13, e $\frac{1}{2}$ of se $\frac{1}{4}$ sec 23, s $\frac{1}{2}$, s $\frac{1}{2}$ of nw $\frac{1}{4}$, nw $\frac{1}{4}$ of nw $\frac{1}{4}$, nw $\frac{1}{4}$ of ne $\frac{1}{4}$, se $\frac{1}{4}$ of ne $\frac{1}{4}$ sec 24
23 n	3 w	3, 2, 11	NE $\frac{1}{4}$ of se $\frac{1}{4}$ sec 3, e $\frac{1}{2}$ of w $\frac{1}{2}$, nw $\frac{1}{4}$ of sw $\frac{1}{4}$, sw $\frac{1}{4}$ of se $\frac{1}{4}$ sec 2, nw $\frac{1}{4}$ of ne $\frac{1}{4}$ sec 11
14 n	4 w	9 and 4	NW $\frac{1}{4}$ of ne $\frac{1}{4}$, s $\frac{1}{2}$ of ne $\frac{1}{4}$, se $\frac{1}{4}$ sec 9, and sw $\frac{1}{4}$ of se $\frac{1}{4}$ sec 4
18 n	2 w	18	S $\frac{1}{2}$
18 n	2 w	32	E $\frac{1}{2}$
15 n	4 w	28 and 33	SW $\frac{1}{4}$ sec 28, and nw $\frac{1}{4}$ sec 33
18 n	2 w	18	NE $\frac{1}{4}$, e $\frac{1}{2}$ of nw $\frac{1}{4}$, lots 1 and 2
18 n	2 w	30	SE $\frac{1}{4}$, e $\frac{1}{2}$ of sw $\frac{1}{4}$, lots 3 and 4
18 n	2 w	30	NE $\frac{1}{4}$, e $\frac{1}{2}$ of nw $\frac{1}{4}$, lots 1 and 2
18 n	4 w	33	W $\frac{1}{2}$
19 n	5 w	9	W $\frac{1}{2}$
14 n	4 w	7	SE $\frac{1}{4}$, e $\frac{1}{2}$ of sw $\frac{1}{4}$, and sw $\frac{1}{4}$ of sw $\frac{1}{4}$
14 n	5 w	12	SE $\frac{1}{4}$ of se $\frac{1}{4}$
16 n	3 w	35	W $\frac{1}{2}$
14 n	5 w	1 and 12	W $\frac{1}{2}$ of w $\frac{1}{2}$, ne $\frac{1}{4}$ of sw $\frac{1}{4}$, n $\frac{1}{2}$ of se $\frac{1}{4}$ sec 1, nw $\frac{1}{4}$ of nw $\frac{1}{4}$ sec 12
14 n	5 w	13	E $\frac{1}{2}$
16 n	3 w	27	W $\frac{1}{2}$
17 n	3 e	33, 34, 28 and 27	S $\frac{1}{2}$ of ne $\frac{1}{4}$ and se $\frac{1}{4}$ sec 33, lots 2, 3, 4 sec 34, and lots 1 and 2 sec 27, fractional se $\frac{1}{4}$ sec 28, n $\frac{1}{2}$ of ne $\frac{1}{4}$ sec 33, and lot 1 sec 34
			Amount selected by the State

OF LANDS

under the 8th Section of an Act of Congress, approved September 4th, 1841.

Number of Acres.	Date of Filing in United States Land Office.	Remarks.
1,259.60	May 30, 1870	----- List 7, 500,000 acres, Marysville District.
320.00	July 15, 1863	----- List 9, 500,000 acres, Marysville District.
320.00	Nov. 14, 1872	----- List 9, 500,000 acres, Marysville District.
329.15	Jan. 24, 1873	----- List 9, 500,000 acres, Marysville District.
320.00	Jan. 24, 1873	----- List 9, 500,000 acres, Marysville District.
320.00	Sept. 22, 1873	----- List 9, 500,000 acres, Marysville District.
329.15	Sept. 24, 1873	----- List 9, 500,000 acres, Marysville District.
328.52	Sept. 24, 1873	----- List 9, 500,000 acres, Marysville District.
328.60	Sept. 24, 1873	----- List 9, 500,000 acres, Marysville District.
320.00		----- Disposed of by United States. See letter, July 22d, 1879.
320.00	Sept. 4, 1875	----- List 10, 500,000 acres, Marysville District.
} 320.00		----- Not listed. See letter, July 22d, 1879.
320.00		----- Disposed of by United States. See letter, July 22d, 1879.
320.00		----- Not claimed by State. See letter, July 22d, 1879.
320.00		----- Not listed. See Register's letter, July 22d, 1879.
320.00		----- Disposed of by United States. See letter, July 22d, 1879.
609.00	Mar. 6 and 8, 1856	----- All in Boga Rancho; List 6, 500,000 acres, Marysville District.
6,704.02		----- Disposed of by United States, 1,600.00 acres; claimed by the State, 5,104.02 acres.

Selected by the State of California in the Stockton Land District, under the 8th

Township.	Range.	Section.	Description of Tract.
			MOUNT DIABLO BASE AND MERIDIAN. <i>San Joaquin County.</i>
3 n-----	7 e-----	34-----	E $\frac{1}{2}$ of se $\frac{1}{4}$ -----
3 n-----	7 e-----	35-----	W $\frac{1}{2}$ of se $\frac{1}{4}$ and sw $\frac{1}{4}$ -----
2 n-----	6 e-----	17-----	S $\frac{1}{2}$ -----
3 n-----	5 e-----	13-----	S $\frac{1}{2}$ -----
3 n-----	6 e-----	19 and 18	NW $\frac{1}{4}$ of sec 19, and sw $\frac{1}{4}$ of sec 18-----
2 n-----	6 e-----	10 and 11	NE $\frac{1}{4}$ of sec 10, and nw $\frac{1}{4}$ of sec 11-----
2 n-----	6 e-----	2 and 11	SE $\frac{1}{4}$ of sec 2, and ne $\frac{1}{2}$ of sec 11-----
2 n-----	7 e-----	7-----	Fractional s $\frac{1}{2}$ of sw $\frac{1}{4}$ and s $\frac{1}{2}$ of se $\frac{1}{4}$ -----
2 n-----	7 e-----	8-----	SW $\frac{1}{4}$ of sw $\frac{1}{4}$ -----
2 n-----	7 e-----	18-----	NW $\frac{1}{4}$ of ne $\frac{1}{4}$ and fractional n $\frac{1}{2}$ of nw $\frac{1}{4}$ -----
2 n-----	7 e-----	5-----	SW $\frac{1}{4}$ and w $\frac{1}{2}$ of se $\frac{1}{4}$ -----
2 n-----	7 e-----	8-----	N $\frac{1}{2}$ of nw $\frac{1}{4}$ -----
2 n-----	7 e-----	5-----	E $\frac{1}{2}$ of nw $\frac{1}{4}$ and w $\frac{1}{2}$ of ne $\frac{1}{4}$ -----
3 n-----	7 e-----	32-----	E $\frac{1}{2}$ of sw $\frac{1}{4}$ and w $\frac{1}{2}$ of se $\frac{1}{4}$ -----
2 n-----	6 e-----	20 and 21	NE $\frac{1}{4}$ of sec 20, and nw $\frac{1}{4}$ of sec 21-----
2 n-----	6 e-----	5-----	S $\frac{1}{2}$ -----
3 n-----	6 e-----	29-----	S $\frac{1}{2}$ -----
3 n-----	6 e-----	7 and 18	SW $\frac{1}{4}$ of sec 7, and nw $\frac{1}{4}$ of sec 18-----
4 n-----	6 e-----	7-----	Fractional se $\frac{1}{4}$ and fractional ne $\frac{1}{4}$ of sw $\frac{1}{4}$ -----
4 n-----	6 e-----	18-----	Fractional n $\frac{1}{2}$ -----
			Selected by the State----- <i>Sacramento Land District, Sacramento County.</i>
7 n-----	8 e-----	4-----	Fractional w $\frac{1}{2}$ and fractional n $\frac{1}{2}$ of se $\frac{1}{4}$ -----
			Selected by the State-----
			Selected by the State-----

OF LANDS

Section of an Act of Congress, approved September 4th, 1841—On Unsurveyed Land.

Number of Acres.	Date of Survey by County Surveyor.	Remarks.
80.00	Nov. 14, 1861	} ----- Not listed; disposed of by United States. See Register's certificate, Stockton District.
240.00	Nov. 14, 1861	
320.00	Dec. 31, 1861	----- Not listed; disposed of by United States. See Register's certificate, Stockton District.
320.00	Nov. 1, 1853	----- Not listed; disposed of by United States. See Register's certificate, Stockton District.
320.00	Nov. 1, 1853	----- Not listed; disposed of by United States. See Register's certificate, Stockton District.
320.00	May 21, 1862	----- List No. 15, Stockton District.
320.00	May 21, 1862	----- List No. 15, Stockton District.
242.39	Sept. 25, 1860	----- List No. 15, Stockton District.
320.00	Sept. 25, 1860	----- List No. 14, Stockton District.
320.00	June 7, 1862	----- Not listed; disposed of by United States. See report for Stockton District.
320.00	May 22, 1862	----- List No. 4, Stockton District.
320.00	June 4, 1862	----- Not listed; disposed of by United States. See report for Stockton District.
320.00	June 6, 1862	----- Not listed; disposed of by United States. See report for Stockton District.
314.18	June 28, 1862	----- List No. 12, Stockton District.
450.00	May 1, 1863	----- Not listed; disposed of by United States. See report for Stockton District.
4,526.57		----- Disposed of by United States, 2,690.00 acres; claimed by the State, 1,836.57 acres.
381.69	April 16, 1860	----- List No. 3, Sacramento District.
381.69		----- Disposed of by United States, none; claimed by the State, 381.69 acres.
4,908.26		----- Disposed of by United States, 2,690.00; claimed by the State, 2,218.26 acres.

Selected by the State of California in the Stockton Land District, under the

Township.	Range.	Section.	Description of Tract.
MOUNT DIABLO BASE AND MERIDIAN.			
4 n	1 e	4 and 3	NE $\frac{1}{4}$ sec 4, and nw $\frac{1}{4}$ sec 3
2 s	7 e	32 and 29	NE $\frac{1}{4}$ sec 32, and se $\frac{1}{4}$ sec 29
2 s	7 e	19	SW $\frac{1}{4}$, se $\frac{1}{4}$ of nw $\frac{1}{4}$, and w $\frac{1}{2}$ of nw $\frac{1}{4}$
2 s	7 e	29	SW $\frac{1}{4}$, w $\frac{1}{2}$ of ne $\frac{1}{4}$, and e $\frac{1}{2}$ of nw $\frac{1}{4}$
2 s	7 e	32	W $\frac{1}{2}$
3 n	9 e	6 and 7	Lots 1 and 2 in s $\frac{1}{2}$ of sec 6, and lots 1 and 2 in n $\frac{1}{2}$ sec 7
10 s	18 e	25	S $\frac{1}{2}$
7 n	1 w	20	N $\frac{1}{2}$
4 n	1 e	25	E $\frac{1}{2}$
4 n	1 w	8	E $\frac{1}{2}$
4 n	1 w	9	E $\frac{1}{2}$
10 s	8 e	1	E $\frac{1}{2}$ and sw $\frac{1}{4}$
4 n	1 e	27 and 28	W $\frac{1}{2}$ sec 27, and e $\frac{1}{2}$ sec 28
1 s	31 e	35	S $\frac{1}{2}$ of se $\frac{1}{4}$ and ne $\frac{1}{4}$ of se $\frac{1}{4}$
2 s	31 e	2	E $\frac{1}{2}$ of nw $\frac{1}{4}$, n $\frac{1}{2}$ of ne $\frac{1}{4}$, and se $\frac{1}{4}$ of ne $\frac{1}{4}$
6 s	7 e	4	E $\frac{1}{2}$
6 s	7 e	22	W $\frac{1}{2}$
7 s	8 e	4	S $\frac{1}{2}$
7 s	8 e	4	N $\frac{1}{2}$
10 s	13 e	23, 24, 25, and 26	SE $\frac{1}{4}$ sec 23, s $\frac{1}{2}$ sec 24, all sec 25, and ne $\frac{1}{4}$ sec 26
7 s	9 e	19	N $\frac{1}{2}$
7 s	8 e	12	W $\frac{1}{2}$
6 s	7 e	15, 9, 10	S $\frac{1}{2}$ of sw $\frac{1}{4}$, e $\frac{1}{2}$, n $\frac{1}{2}$ of nw $\frac{1}{4}$, sw $\frac{1}{4}$ of nw $\frac{1}{4}$ of sec 15, and s $\frac{1}{2}$ of se $\frac{1}{4}$ sec 9, and sw $\frac{1}{4}$ of sw $\frac{1}{4}$ sec 10
6 s	8 e	34	All
7 s	8 e	9	NW $\frac{1}{4}$, n $\frac{1}{2}$ of sw $\frac{1}{4}$, se $\frac{1}{4}$ of sw $\frac{1}{4}$, and nw $\frac{1}{4}$ of se $\frac{1}{4}$
6 s	8 e	3 and 4	SW $\frac{1}{4}$ sec 3, and all of sec 4
5 s	7 e	13	All
5 s	8 e	19	All except ne $\frac{1}{4}$ of ne $\frac{1}{4}$
5 s	8 e	29	W $\frac{1}{2}$
7 s	9 e	2, 11, 12, 13, 24	SE $\frac{1}{4}$ sec 2, lots 4 and 5 and ne $\frac{1}{4}$ sec 11, fractional sec 12, and lots 1, 2, 3, and 4, ne $\frac{1}{4}$ of ne $\frac{1}{4}$ sec 13, and lot 1 of sec 24
			Amount selected by the State

OF LANDS

8th Section of an Act of Congress, approved September 4th, 1841—Warrants.

Number of Acres.	Date of Filing in United States Land Office.	Remarks.
335.00	Dec. 24, 1858	----- List 14, 500,000 acres, San Francisco District.
320.00	Dec. 31, 1858	----- Not listed;
		disposed of by United States. See report for Stockton District.
281.28	Dec. 31, 1858	----- Not listed;
		disposed of by United States. See report for Stockton District.
320.00	Dec. 31, 1858	----- Not listed;
		disposed of by United States. See report for Stockton District.
320.00	Dec. 31, 1858	----- Not listed;
		disposed of by United States. See report for Stockton District.
320.00	Jan. 21, 1859	----- Not listed; no
		claim adverse to the State. See report for Stockton District.
320.00	Jan. 13, 1859	----- Not listed; no
		claim adverse to the State. See report for Stockton District.
320.00	Jan. 13, 1859	----- List 12, 500,000 acres, San Francisco District.
320.00	June 12, 1860	----- List 7, 500,000 acres, San Francisco District.
320.00	June 29, 1860	----- List 12, 500,000 acres, San Francisco District; charged twice.
320.00	June 29, 1860	----- Preempted. See
		Register's certificate, July 25th, 1879, San Francisco District.
480.00	Nov. 28, 1861	----- Not listed;
		disposed of by United States. See report for Stockton District.
640.00	Feb. 4, 1863	----- List 12, 500,000 acres, San Francisco District.
320.00	Jan. 18, 1866	----- List 2, 500,000 acres, Independence District.
320.00	Dec. 28, 1866	----- List 12, 500,000 acres, Stockton District.
320.00	Dec. 28, 1866	----- Lists 12 and 14, 500,000 acres, Stockton District; charged twice.
320.00	Aug. 14, 1867	----- List 12, 500,000 acres, Stockton District.
320.37	Nov. 29, 1867	----- List 12, 500,000 acres, Stockton District.
1,280.00	Nov. 29, 1867	----- List 12, 500,000 acres, Stockton District.
320.29	Dec. 20, 1867	----- List 10, 500,000 acres, Stockton District.
320.00	Dec. 20, 1867	----- List 10, 500,000 acres, Stockton District.
640.00	Feb. 25, 1868	----- List 12, 500,000 acres, Stockton District.
640.00	March 2, 1868	----- Lists 12 and 15, 500,000 acres, Stockton District.
320.00	March 2, 1868	----- List 15, 500,000 acres, Stockton District.
799.40	April 2, 1868	----- List 12, 500,000 acres, Stockton District.
640.00	May 1, 1868	----- Not listed;
		disposed of by United States. See report for Stockton District.
637.98	May 1, 1868	----- List 12, 500,000 acres, Stockton District.
320.00	May 1, 1868	----- List 12, 500,000 acres, Stockton District.
1,279.82	April 30, 1868	----- List 11, 500,000 acres, Stockton District.
13,414.14		----- Disposed of by
		United States, 2,681.28; claimed by the State, 10,732.86 acres.

Selected by the State of California in the Stockton Land District, under the 8th

Township.	Range.	Section.	Description of Tract.
MOUNT DIABLO BASE AND MERIDIAN.			
7 s -----	10 e -----	17, 20, 21.	E $\frac{1}{2}$, e $\frac{1}{2}$ of sw $\frac{1}{4}$, sw $\frac{1}{4}$ of sw $\frac{1}{4}$ sec 17, e $\frac{1}{2}$ of ne $\frac{1}{4}$ and nw $\frac{1}{4}$ of ne $\frac{1}{4}$ sec 20, w $\frac{1}{2}$ of nw $\frac{1}{4}$ sec 21 -----
6 s -----	7 e -----	23 -----	W $\frac{1}{2}$ -----
7 s -----	8 e -----	23 and 24.	All sec 23, and sw $\frac{1}{4}$ sec 24 -----
6 s -----	7 e -----	1 and 2.	Lot 2 in ne $\frac{1}{4}$ and lot 2 in nw $\frac{1}{4}$ of sec 1, and lot 2 in ne $\frac{1}{4}$ and lot 2 in nw $\frac{1}{4}$ of sec 2 -----
6 s -----	7 e -----	24 and 25.	NW $\frac{1}{4}$ sec 25, and s $\frac{1}{2}$ of s $\frac{1}{2}$ sec 24 -----
10 s -----	13 e -----	12 and 11.	S $\frac{1}{2}$ of n $\frac{1}{2}$ and s $\frac{1}{2}$ sec 12, e $\frac{1}{2}$ sec 11 -----
6 s -----	7 e -----	22, 27, 26.	S $\frac{1}{2}$ of se $\frac{1}{4}$ sec 22, e $\frac{1}{2}$ of ne $\frac{1}{4}$ sec 27, s $\frac{1}{2}$ of n $\frac{1}{2}$ sec 26 -----
10 s -----	8 e -----	12.	S $\frac{1}{2}$ -----
5 s -----	7 e -----	11.	N $\frac{1}{2}$ -----
10 s -----	8 e -----	12.	NW $\frac{1}{4}$ -----
9 s -----	10 e -----	15 and 14.	S $\frac{1}{2}$ of s $\frac{1}{2}$ sec 15, and s $\frac{1}{2}$ of s $\frac{1}{2}$ sec 14 -----
9 s -----	10 e -----	25.	W $\frac{1}{2}$ of e $\frac{1}{2}$ and sw $\frac{1}{4}$ -----
2 n -----	14 e -----	3 and 2.	Lots 1, 2, and 3, se $\frac{1}{4}$ of ne $\frac{1}{4}$ and n $\frac{1}{2}$ of se $\frac{1}{4}$ of sec 3, and lot 4, sw $\frac{1}{4}$ of nw $\frac{1}{4}$ and nw $\frac{1}{4}$ of sw $\frac{1}{4}$ sec 2 -----
9 s -----	10 e -----	23 and 24.	SE $\frac{1}{4}$ sec 23, w $\frac{1}{2}$ of w $\frac{1}{2}$ sec 24 -----
9 s -----	10 e -----	15 and 14.	N $\frac{1}{2}$ of s $\frac{1}{2}$ sec 15, n $\frac{1}{2}$ of sw $\frac{1}{4}$, nw $\frac{1}{4}$ of se $\frac{1}{4}$, se $\frac{1}{4}$ of nw $\frac{1}{4}$ sec 14.
9 s -----	10 e -----	2, 3, 4.	N $\frac{1}{2}$, n $\frac{1}{2}$ of s $\frac{1}{2}$ sec 2, n $\frac{1}{2}$ of n $\frac{1}{2}$ sec 3, and n $\frac{1}{2}$ of n $\frac{1}{2}$ sec 4.
9 s -----	10 e -----	5, 6, 7.	NW $\frac{1}{4}$, w $\frac{1}{2}$ of sw $\frac{1}{4}$ sec 5, s $\frac{1}{2}$ of s $\frac{1}{2}$ sec 6, n $\frac{1}{2}$ of nw $\frac{1}{4}$ sec 7.
11 s -----	14 e -----	21, 22, 23, and 24.	N $\frac{1}{2}$ sec 24, n $\frac{1}{2}$ sec 23, n $\frac{1}{2}$ sec 22, and e $\frac{1}{2}$ of e $\frac{1}{2}$ sec 21.
11 s -----	14 e -----	1 and 2.	W $\frac{1}{2}$ sec 1, and ne $\frac{1}{4}$ sec 2.
10 s -----	13 e -----	13, 14, 24.	E $\frac{1}{2}$ of se $\frac{1}{4}$ sec 14, w $\frac{1}{2}$ of sw $\frac{1}{4}$ sec 13, and nw $\frac{1}{4}$ sec 24.
10 s -----	13 e -----	11.	NW $\frac{1}{4}$.
11 s -----	14 e -----	14 and 15.	N $\frac{1}{2}$ sec 15, and s $\frac{1}{2}$ of n $\frac{1}{2}$ sec 14.
10 s -----	13 e -----	14.	E $\frac{1}{2}$ of nw $\frac{1}{4}$ and w $\frac{1}{2}$ of ne $\frac{1}{4}$.
11 s -----	14 e -----	2, 10, 11.	SW $\frac{1}{4}$ sec 2, all sec 11, s $\frac{1}{2}$ sec 10.
7 s -----	7 e -----	6.	Lots 7, 8, 9, 10, 14, n $\frac{1}{2}$ lot 11, n $\frac{1}{2}$ lot 12, n $\frac{1}{2}$ lot 13.
9 s -----	10 e -----	17 and 20.	All sec 17, and n $\frac{1}{2}$ sec 20.
			Amount selected by the State -----

* Not included in the total.

OF LANDS

Section of an Act of Congress, approved September 4th, 1841—Warrants.

Number of Acres.	Date of Filing in United States Land Office.	Remarks.
640.00	April 30, 1868	Lists 11 and 14, 500,000 acres, Stockton District.
320.00	May 1, 1868	List 15, 500,000 acres, Stockton District.
800.00	May 27, 1868	Lists 10, 15, and 22, 500,000 acres, Stockton District; sw $\frac{1}{4}$ sec 24 listed twice in lists 15 and 22.
316.86	July 7, 1868	List 11, 500,000 acres, Stockton District.
320.00	Oct. 26, 1868	List 14, 500,000 acres, Stockton District.
800.00	Nov. 18, 1868	List 12, 500,000 acres, Stockton District.
320.00	Nov. 12, 1868	Lists 12 and 14, 500,000 acres, Stockton District.
320.00	Nov. 21, 1868	List 14, 500,000 acres, Stockton District.
320.00	Jan. 20, 1869	Not listed; no claim adverse to the State. See report for Stockton District.
160.00	June 2, 1869	List 14, 500,000 acres, Stockton District.
320.00	June 16, 1870	List 11, 500,000 acres, Stockton District.
320.00	June 16, 1870	List 11, 500,000 acres, Stockton District.
321.11	March 21, 1871	List 17, 500,000 acres, Stockton District.
320.00	June 16, 1870	List 11, 500,000 acres, Stockton District; w $\frac{1}{2}$ of nw $\frac{1}{4}$ of sec 24 not listed.
320.00	June 16, 1870	List 11, 500,000 acres, Stockton District.
800.00	Nov. 5, 1870	List 12, 500,000 acres, Stockton District.
480.00		Listed to the State in lieu of 16th and 36th sections.
1,120.00	May 10, 1872	List 14, 500,000 acres, Stockton District.
480.00		Disposed of by United States. See Register's report for Stockton District.
320.00		Not claimed by the State under this grant. See report for Stockton District.
160.00		Not claimed by the State under this grant. See report for Stockton District.
480.00		Not listed; no claim adverse to the State. See report for Stockton District.
160.00		Not claimed by the State under this grant. See report for Stockton District.
1,120.00		Not listed; no claim adverse to the State. See report for Stockton District.
*335.82		
960.00		Not listed; no claim adverse to the State. See report for Stockton District.
11,997.97		Disposed of by United States, 1,600 acres; claimed by the State, 10,397.97 acres.

Selected by the State of California in the Stockton Land District, under the 8th

Township.	Range.	Section.	Description of Tract.
			MOUNT DIABLO BASE AND MERIDIAN.
1 s	7 e	14, 23, 22	W $\frac{1}{2}$ of nw $\frac{1}{4}$ and w $\frac{1}{2}$ of sw $\frac{1}{4}$ sec 14, w $\frac{1}{2}$ of nw $\frac{1}{4}$ sec 23, and e $\frac{1}{2}$ of ne $\frac{1}{4}$ sec 22
1 s	7 e	29	W $\frac{1}{2}$
1 s	7 e	22	W $\frac{1}{2}$ of ne $\frac{1}{4}$ and e $\frac{1}{2}$ of nw $\frac{1}{4}$
2 n	8 e	17, 8, 9	E $\frac{1}{2}$ of e $\frac{1}{2}$ sec 17, e $\frac{1}{2}$ of se $\frac{1}{4}$ sec 8, and w $\frac{1}{2}$ of sw $\frac{1}{4}$ sec 9
1 n	8 e	29 and 32	E $\frac{1}{2}$ of se $\frac{1}{4}$ sec 29, ne $\frac{1}{4}$ and e $\frac{1}{2}$ of nw $\frac{1}{4}$ sec 32
1 s	7 e	21	W $\frac{1}{2}$
1 n	8 e	30, 31, 32	W $\frac{1}{2}$ of se $\frac{1}{4}$ sec 30, ne $\frac{1}{4}$ sec 31, and w $\frac{1}{2}$ of nw $\frac{1}{4}$ sec 32
1 n	8 e	22 and 27	E $\frac{1}{2}$ of sw $\frac{1}{4}$ sec 22, and e $\frac{1}{2}$ of nw $\frac{1}{4}$ and ne $\frac{1}{4}$ sec 27
3 s	7 e	4 and 3	N $\frac{1}{2}$ of ne $\frac{1}{4}$ sec 4, and n $\frac{1}{2}$ of nw $\frac{1}{4}$ and ne $\frac{1}{4}$ sec 3
3 s	7 e	4 and 3	S $\frac{1}{2}$ of ne $\frac{1}{4}$ and se $\frac{1}{4}$ sec 4, and s $\frac{1}{2}$ of nw $\frac{1}{4}$ sec 3
1 s	7 e	7 and 8	SE $\frac{1}{4}$ sec 7, and sw $\frac{1}{4}$ sec 8
1 s	7 e	23 and 26	W $\frac{1}{2}$ of se $\frac{1}{4}$ and e $\frac{1}{2}$ of sw $\frac{1}{4}$ sec 23, and nw $\frac{1}{4}$ sec 26
1 s	7 e	23	W $\frac{1}{2}$ of ne $\frac{1}{4}$ and e $\frac{1}{2}$ of nw $\frac{1}{4}$
2 s	7 e	20	W $\frac{1}{2}$
2 n	10 e	26 and 25	SW $\frac{1}{4}$, w $\frac{1}{2}$ of se $\frac{1}{4}$, and ne $\frac{1}{4}$ of se $\frac{1}{4}$ sec 26, and nw $\frac{1}{4}$ of sw $\frac{1}{4}$ sec 25
2 n	10 e	35	SE $\frac{1}{4}$
1 n	11 e	18 and 19	SE $\frac{1}{4}$ sec 18, and ne $\frac{1}{4}$ sec 19
1 n	11 e	8	S $\frac{1}{2}$
1 n	11 e	18 and 19	SW $\frac{1}{4}$ sec 18, and nw $\frac{1}{4}$ sec 19
1 n	11 e	17	W $\frac{1}{2}$
1 n	10 e	2	E $\frac{1}{2}$ of nw $\frac{1}{4}$ and w $\frac{1}{2}$ of ne $\frac{1}{4}$ and se $\frac{1}{4}$
1 n	9 e	18	E $\frac{1}{2}$
1 n	8 e	17	N $\frac{1}{2}$
1 n	8 e	30	N $\frac{1}{2}$
1 n	8 e	21	E $\frac{1}{2}$ of w $\frac{1}{2}$ and w $\frac{1}{2}$ of e $\frac{1}{2}$
1 n	8 e	22	NE $\frac{1}{4}$ and e $\frac{1}{2}$ of nw $\frac{1}{4}$
1 n	8 e	22	SE $\frac{1}{4}$
2 and 3 n	8 e	31 and 6	SE $\frac{1}{4}$ sec 31, r 8 e, t 2 n, s $\frac{1}{2}$ of ne $\frac{1}{4}$ and nw $\frac{1}{4}$ of ne $\frac{1}{4}$ sec 6, t 3 n, r 8 e
1 n	8 e	24	W $\frac{1}{2}$
1 n	8 e	21 and 20	W $\frac{1}{2}$ of w $\frac{1}{2}$ sec 21, and n $\frac{1}{2}$ of se $\frac{1}{4}$ sec 20
			Amount selected by the State

OF LANDS

Section of an Act of Congress, approved September 4th, 1841—Balance of 500,000 acres.

Number of Acres.	Date of Filing in United States Land Office.	Remarks.
320.00	Aug. 19, 1858	Lists 1 and 2, 500,000 acres, Stockton District.
320.00	Aug. 19, 1858	List 12, 500,000 acres, Stockton District.
160.00	Aug. 19, 1858	Lists 1 and 12, 500,000 acres, Stockton District—listed twice.
320.00	Aug. 19, 1858	List 12, 500,000 acres, Stockton District.
320.00	Aug. 19, 1858	List 1, 500,000 acres, Stockton District.
320.00	Aug. 19, 1858	List 12, 500,000 acres, Stockton District.
320.00	Aug. 19, 1858	List 1, 500,000 acres, Stockton District.
320.00	Aug. 19, 1858	List 11, 500,000 acres, Stockton District.
306.05	Aug. 19, 1858	List 1, 500,000 acres, Stockton District.
304.71	Aug. 19, 1858	Lists 1 and 12, 500,000 acres, Stockton District.
320.00	Aug. 20, 1858	List 1, 500,000 acres, Stockton District.
320.00	Aug. 20, 1858	List 12, 500,000 acres, Stockton District.
160.00	Aug. 20, 1858	List 21, 500,000 acres, Stockton District.
320.00	Aug. 20, 1858	List 12, 500,000 acres, Stockton District.
320.00	Feb. 5, 1859	List 1, 500,000 acres, Stockton District.
160.00	Aug. 20, 1858	No claim adverse to the State. See report for Stockton District.
320.00	Aug. 20, 1858	List 16, 500,000 acres, Stockton District.
320.00	Aug. 20, 1858	List 1, 500,000 acres, Stockton District.
317.12	Aug. 20, 1858	Lists 1 and 16, 500,000 acres, Stockton District.
320.00	Aug. 20, 1858	List 16, 500,000 acres, Stockton District.
318.05	Aug. 20, 1858	List 22, 500,000 acres, Stockton District.
320.00	Aug. 20, 1858	List 22, 500,000 acres, Stockton District.
320.00	Aug. 20, 1858	List 12, 500,000 acres, Stockton District.
315.64	Aug. 20, 1858	List 1, 500,000 acres, Stockton District.
320.00	Aug. 20, 1858	List 11, 500,000 acres, Stockton District; w $\frac{1}{2}$ of se $\frac{1}{4}$ of sec 21—listed twice in List 11.
240.00	Aug. 20, 1858	List 11, 500,000 acres, Stockton District.
160.00	Aug. 20, 1858	List 12, 500,000 acres, Stockton District.
282.05	Aug. 20, 1858	List 12, 500,000 acres, Stockton District.
320.00	Aug. 20, 1858	Lists 11 and 12, 500,000 acres, Stockton District.
240.00	Aug. 20, 1858	Lists 11 and 12, 500,000 acres, Stockton District; n $\frac{1}{2}$ of se $\frac{1}{4}$ sec 20—listed twice in Lists 11 and 12.
8,723.62		Disposed of by United States, none; claimed by the State, 8,723.62 acres.

Selected by the State of California in the Stockton Land District, under

Township.	Range.	Section.	Description of Tract.
MOUNT DIABLO BASE AND MERIDIAN.			
4 n.	8 e.	27.	N $\frac{1}{2}$
4 n.	8 e.	28 and 33.	SW $\frac{1}{4}$ and w $\frac{1}{2}$ of se $\frac{1}{4}$ sec 28, and n $\frac{1}{2}$ of nw $\frac{1}{4}$ sec 33
2 s.	8 e.	1.	E $\frac{1}{2}$
4 n.	8 e.	15 and 22.	SE $\frac{1}{4}$ sec 15, and e $\frac{1}{2}$ of e $\frac{1}{2}$ sec 22
4 n.	8 e.	22 and 21.	SW $\frac{1}{4}$ sec 22, and se $\frac{1}{4}$ sec 21
4 n.	8 e.	2 and 11.	SW $\frac{1}{4}$ sec 2, and nw $\frac{1}{4}$ sec 11
4 n.	8 e.	30 and 31.	W $\frac{1}{2}$ of se $\frac{1}{4}$, and se $\frac{1}{4}$ of se $\frac{1}{4}$, and e $\frac{1}{2}$ of sw $\frac{1}{4}$ of sec 30, and ne $\frac{1}{4}$ of nw $\frac{1}{4}$, and n $\frac{1}{2}$ of ne $\frac{1}{4}$ of sec 31
4 n.	8 e.	32 and 29.	NW $\frac{1}{4}$ sec 32, and sw $\frac{1}{4}$ sec 29
4 n.	8 e.	29 and 32.	SE $\frac{1}{4}$ sec 29, and ne $\frac{1}{4}$ sec 32
4 n.	8 e.	19.	NE $\frac{1}{4}$ and e $\frac{1}{2}$ of se $\frac{1}{4}$
4 n.	8 e.	19.	SW $\frac{1}{4}$ and w $\frac{1}{2}$ of se $\frac{1}{4}$
3 n.	8 e.	5 and 6.	SW $\frac{1}{4}$ and w $\frac{1}{2}$ of se $\frac{1}{4}$ sec 5, and e $\frac{1}{2}$ of se $\frac{1}{4}$ sec 6
2 n.	8 e.	17 and 18.	W $\frac{1}{2}$ of ne $\frac{1}{4}$, nw $\frac{1}{4}$ of se $\frac{1}{4}$, n $\frac{1}{2}$ of sw $\frac{1}{4}$, and e $\frac{1}{2}$ of nw $\frac{1}{4}$ sec 17, and ne $\frac{1}{4}$ of se $\frac{1}{4}$ of sec 18
2 n.	8 e.	30.	W $\frac{1}{2}$
2 n.	8 e.	27 and 34.	SW $\frac{1}{4}$ sec 27, and nw $\frac{1}{4}$ sec 34
1 n.	8 e.	18.	S $\frac{1}{2}$
1 n.	8 e.	11.	N $\frac{1}{2}$
1 n.	8 e.	10 and 11.	E $\frac{1}{2}$ of se $\frac{1}{4}$ sec 10, and sw $\frac{1}{4}$ and w $\frac{1}{2}$ of se $\frac{1}{4}$ sec 11
1 n.	9 e.	19 and 30.	SE $\frac{1}{4}$ sec 19, and ne $\frac{1}{4}$ sec 30
2 s.	9 e.	4 and 9.	SW $\frac{1}{4}$ sec 4, and nw $\frac{1}{4}$ sec 9
2 s.	9 e.	6.	E $\frac{1}{2}$
2 s.	9 e.	5 and 8.	SE $\frac{1}{4}$ sec 5, and ne $\frac{1}{4}$ sec 8
4 n.	8 e.	20 and 29.	SW $\frac{1}{4}$ and w $\frac{1}{2}$ of se $\frac{1}{4}$ sec 20, and w $\frac{1}{2}$ of ne $\frac{1}{4}$ sec 29
1 n.	8 e.	24.	E $\frac{1}{2}$
2 s.	9 e.	6.	SW $\frac{1}{4}$, e $\frac{1}{2}$ of nw $\frac{1}{4}$, sw $\frac{1}{4}$ of nw $\frac{1}{4}$
1 n.	8 e.	20 and 17.	NW $\frac{1}{4}$ sec 20, and sw $\frac{1}{4}$ sec 17
1 n.	8 e.	26.	E $\frac{1}{2}$
1 n.	8 e.	1.	NW $\frac{1}{4}$, s $\frac{1}{2}$ of ne $\frac{1}{4}$, and nw $\frac{1}{4}$ of ne $\frac{1}{4}$
1 n.	8 e.	12.	N $\frac{1}{2}$
1 n.	8 e.	1.	S $\frac{1}{2}$
1 n.	8 e.	12.	S $\frac{1}{2}$
1 n.	8 e.	14 and 13.	NE $\frac{1}{4}$ sec 14, and nw $\frac{1}{4}$ sec 13
			Amount selected by the State

OF LANDS

the 8th Section of an Act of Congress, approved September 4th, 1841.

Number of Acres.	Date of Filing in United States Land Office.	Remarks.
320.00	August 21, 1858	List 12, 500,000 acres, Stockton District.
320.00	August 21, 1858	List 1, 500,000 acres, Stockton District.
320.00	August 21, 1858	List 1, 500,000 acres, Stockton District.
320.00	August 21, 1858	List 1, 500,000 acres, Stockton District.
320.00	August 21, 1858	List 12, 500,000 acres, Stockton District.
320.00	August 21, 1858	List 1, 500,000 acres, Stockton District.
320.00	August 21, 1858	List 12, 500,000 acres, Stockton District.
320.00	August 21, 1858	List 7, 500,000 acres, Stockton District.
320.00	August 21, 1858	Lists 1 and 7, 500,000 acres, Stockton District.
240.00	August 21, 1858	Lists 7 and 16, 500,000 acres, Stockton District; same land charged twice.
232.06	August 21, 1858	Lists 7 and 16, 500,000 acres, Stockton District; same land charged twice.
320.00	August 21, 1858	List 1, 500,000 acres, Stockton District.
320.00	August 21, 1858	List 7, 500,000 acres, Stockton District.
287.39	August 21, 1858	List 12, 500,000 acres, Stockton District.
320.00	August 21, 1858	Lists 11 and 12, 500,000 acres, Stockton District.
310.20	August 21, 1858	List 11, 500,000 acres, Stockton District.
320.00	August 21, 1858	List 1, 500,000 acres, Stockton District.
320.00	August 21, 1858	Lists 1 and 12, 500,000 acres, Stockton District.
320.00	August 21, 1858	Lists 1 and 12, 500,000 acres, Stockton District.
320.00	August 21, 1858	List 1, 500,000 acres, Stockton District.
320.60	August 21, 1858	List 1, 500,000 acres, Stockton District.
320.00	August 21, 1858	List 1, 500,000 acres, Stockton District.
320.00	August 24, 1858	List 1, 500,000 acres, Stockton District.
320.00	August 24, 1858	Lists 11 and 12, 500,000 acres, Stockton District.
296.73	August 24, 1858	List 1, 500,000 acres, Stockton Distr et.
320.00	August 25, 1858	List 1, 500,000 acres, Stockton District.
320.00	August 25, 1858	List 1, 500,000 acres, Stockton District.
283.90	August 25, 1858	Disposed of by United States. See Register's report for Stockton District.
320.00	August 25, 1858	List 1, 500,000 acres, Stockton District.
320.00	August 25, 1858	List 1, 500,000 acres, Stockton District.
320.00	August 25, 1858	List 1, 500,000 acres, Stockton District.
320.00	August 25, 1858	Lists 1 and 12, 500,000 acres, Stockton District.
9,970.88		Disposed of by United States, 283.92 acres; claimed by the State, 9,686.98 acres.

Selected by the State of California in the Stockton Land District, under

Township.	Range.	Section.	Description of Tract.
			MOUNT DIABLO BASE AND MERIDIAN.
1 n	8 e	23	SE $\frac{1}{4}$
1 n	8 e	23	W $\frac{1}{4}$
1 n	8 e	13	E $\frac{1}{2}$
1 n	9 e	11 and 14	SW $\frac{1}{4}$ sec 11, and nw $\frac{1}{4}$ sec 14
1 n	9 e	15	N $\frac{1}{2}$
1 n	9 e	13 and 14	NW $\frac{1}{4}$ sec 13, and ne $\frac{1}{4}$ sec 14
1 n	9 e	10	SE $\frac{1}{4}$, e $\frac{1}{2}$ of sw $\frac{1}{4}$, and sw $\frac{1}{4}$ of sw $\frac{1}{4}$
1 n	9 e	29	N $\frac{1}{2}$
1 n	9 e	23	W $\frac{1}{4}$
1 n	9 e	27	NW $\frac{1}{4}$
1 n	9 e	18	NW $\frac{1}{4}$, e $\frac{1}{2}$ of sw $\frac{1}{4}$, and sw $\frac{1}{4}$ of sw $\frac{1}{4}$
1 n	9 e	26	W $\frac{1}{2}$ of e $\frac{1}{2}$ and e $\frac{1}{2}$ of w $\frac{1}{2}$
1 n	9 e	27 and 26	NE $\frac{1}{4}$ sec 27, and w $\frac{1}{2}$ of nw $\frac{1}{4}$ sec 26
1 n	8 e	6 and 7	S $\frac{1}{2}$ of nw $\frac{1}{4}$, sw $\frac{1}{4}$ of ne $\frac{1}{4}$, and sw $\frac{1}{4}$ sec 6, and w $\frac{1}{2}$ sec 7
2 n	8 e	19	E $\frac{1}{2}$
2 n	8 e	19	W $\frac{1}{2}$
2 n	8 e	23 and 22	SW $\frac{1}{4}$ sec 23, and se $\frac{1}{4}$ sec 22
1 n	10 e	31	S $\frac{1}{2}$
1 n	10 e	19 and 20	E $\frac{1}{2}$ of ne $\frac{1}{4}$ of sec 19, nw $\frac{1}{4}$ and w $\frac{1}{2}$ of ne $\frac{1}{4}$ sec 20
2 n	8 e	24 and 25	SW $\frac{1}{4}$ sec 24, and nw $\frac{1}{4}$ sec 25
2 n	8 e	30	E $\frac{1}{2}$
2 n	8 e	35	N $\frac{1}{2}$
2 n	8 e	21	S $\frac{1}{2}$
2 n	8 e	35	S $\frac{1}{2}$
2 n	8 e	20 and 29	E $\frac{1}{2}$ of ne $\frac{1}{4}$, sw $\frac{1}{4}$ of ne $\frac{1}{4}$, and se $\frac{1}{4}$ sec 20, and ne $\frac{1}{4}$ of ne $\frac{1}{4}$ of sec 29
2 n	9 e	6, 5, 8	S $\frac{1}{2}$ of se $\frac{1}{4}$ of sec 6, w $\frac{1}{2}$ of sw $\frac{1}{4}$ of sec 5, w $\frac{1}{2}$ of nw $\frac{1}{4}$ and n $\frac{1}{2}$ of sw $\frac{1}{4}$ sec 8
2 and 3 n	9 e	33 and 4	S $\frac{1}{2}$ of se $\frac{1}{4}$ sec 33, t 3 n, ne $\frac{1}{4}$ and nw $\frac{1}{4}$ of se $\frac{1}{4}$ sec 4, t 2 n
3 n	9 e	33	N $\frac{1}{2}$
4 n	8 e	3 and 10	SE $\frac{1}{4}$ sec 3, and ne $\frac{1}{4}$ sec 10
5 n	8 e	21	N $\frac{1}{2}$
5 n	9 e	7 and 18	Lots 2 and 3 in sw $\frac{1}{4}$ sec 7, and lots 2 and 3 in nw $\frac{1}{4}$ sec 18
			Amount selected by the State

OF LANDS

the 8th Section of an Act of Congress, approved September 4th, 1841.

Number of Acres.	Date of Filing in United States Land Office.	Remarks.
160.00	August 25, 1858	----- List 1, 500,000 acres, Stockton District.
320.00	August 25, 1858	----- List 1, 500,000 acres, Stockton District.
320.00	August 25, 1858	----- List 1, 500,000 acres, Stockton District.
320.00	August 25, 1858	----- List 1, 500,000 acres, Stockton District.
320.00	August 25, 1858	----- List 1, 500,000 acres, Stockton District.
320.00	August 25, 1858	----- List 1, 500,000 acres, Stockton District.
280.00	August 25, 1858	----- List 1, 500,000 acres, Stockton District.
320.00	August 25, 1858	----- List 1, 500,000 acres, Stockton District.
320.00	August 25, 1858	----- Lists 1 and 22, 500,000 acres, Stockton District.
160.00	August 25, 1858	----- List 1, 500,000 acres, Stockton District.
320.18	August 25, 1858	----- List 11, 500,000 acres, Stockton District.
320.00	August 25, 1858	----- List 1, 500,000 acres, Stockton District.
240.00	August 25, 1858	----- List 1, 500,000 acres, Stockton District.
548.64	August 25, 1858	----- List 11, 500,000 acres, Stockton District.
320.00	August 25, 1858	----- List 11, 500,000 acres, Stockton District.
287.36	August 25, 1858	----- List 11, 500,000 acres, Stockton District.
320.00	August 25, 1858	----- List 11, 500,000 acres, Stockton District.
319.08	August 25, 1858	----- List 22, 500,000 acres, Stockton District.
320.00	August 25, 1858	----- Lists 11 and 22, 500,000 acres, Stockton District.
320.00	August 25, 1858	----- List 11, 500,000 acres, Stockton District.
320.00	August 25, 1858	----- List 1, 500,000 acres, Stockton District.
320.00	August 25, 1858	----- List 12, 500,000 acres, Stockton District.
320.00	August 25, 1858	----- List 12, 500,000 acres, Stockton District.
320.00	August 25, 1858	----- List 12, 500,000 acres, Stockton District.
320.00	August 25, 1858	----- Lists 11 and 12, 500,000 acres, Stockton District.
320.00	August 25, 1858	----- List 12, 500,000 acres, Stockton District.
281.77	August 25, 1858	----- List 12, 500,000 acres, Stockton District.
320.00	August 25, 1858	----- List 10, 500,000 acres, Stockton District.
320.00	August 25, 1858	----- List 1, 500,000 acres, Stockton District.
320.00	August 25, 1858	----- List 12, 500,000 acres, Stockton District.
291.77	August 25, 1858	----- Disposed of by United States; in Rancho Arroyo Seco.
9,608.80		----- Disposed of by United States, 291.77 acres; claimed by the State, 9,317.03.

Selected by the State of California in the Stockton Land District, under

Township.	Range.	Section.	Description of Tract.
			MOUNT DIABLO BASE AND MERIDIAN.
5 n-----	8 e-----	10-----	E $\frac{1}{2}$ of w $\frac{1}{2}$ and w $\frac{1}{2}$ of e $\frac{1}{2}$ -----
1 s-----	7 e-----	19-----	E $\frac{1}{2}$ -----
1 s-----	7 e-----	11-----	SW $\frac{1}{4}$ -----
1 s-----	7 e-----	10-----	SE $\frac{1}{4}$ -----
1 s-----	7 e-----	28-----	N $\frac{1}{2}$ -----
1 s-----	7 e-----	21 and 22	NE $\frac{1}{4}$ sec 21, and w $\frac{1}{2}$ of nw $\frac{1}{4}$ sec 22-----
1 s-----	7 e-----	15-----	W $\frac{1}{2}$ of sw $\frac{1}{4}$ and se $\frac{1}{4}$ of sw $\frac{1}{4}$ -----
1 s-----	7 e-----	20-----	W $\frac{1}{2}$ -----
1 s-----	8 e-----	35-----	S $\frac{1}{2}$ -----
1 s-----	8 e-----	28-----	E $\frac{1}{2}$ -----
1 s-----	8 e-----	27-----	W $\frac{1}{2}$ -----
1 s-----	8 e-----	27 and 26	SE $\frac{1}{4}$ sec 27, and sw $\frac{1}{4}$ sec 26-----
1 s-----	8 e-----	27 and 26	NE $\frac{1}{4}$ sec 27, and nw $\frac{1}{4}$ sec 26-----
1 s-----	8 e-----	35-----	N $\frac{1}{2}$ -----
2 s-----	8 e-----	2-----	W $\frac{1}{2}$ -----
2 s-----	8 e-----	1-----	W $\frac{1}{2}$ -----
2 s-----	9 e-----	15-----	W $\frac{1}{2}$ -----
2 s-----	9 e-----	17 and 20	NE $\frac{1}{4}$ and lots 1 and 2 of sec 17, and lot 1 of sec 20-----
2 s-----	9 e-----	3 and 4	SW $\frac{1}{4}$ sec 3, and se $\frac{1}{4}$ sec 4-----
1 n-----	8 e-----	35-----	N $\frac{1}{2}$ -----
1 n-----	8 e-----	25-----	W $\frac{1}{2}$ -----
1 n-----	8 e-----	4 and 9	S $\frac{1}{2}$ of ne $\frac{1}{4}$, n $\frac{1}{2}$ of se $\frac{1}{4}$, e $\frac{1}{2}$ of sw $\frac{1}{4}$, and se $\frac{1}{4}$ of nw $\frac{1}{4}$ sec 4, and ne $\frac{1}{4}$ of nw $\frac{1}{4}$ sec 9-----
1 n-----	8 e-----	2-----	All of sec-----
2 n-----	8 e-----	12 and 13	SE $\frac{1}{4}$ sec 12, and ne $\frac{1}{4}$ sec 13-----
2 n-----	8 e-----	28 and 29	NW $\frac{1}{4}$ sec 28, w $\frac{1}{2}$ of ne $\frac{1}{4}$, and se $\frac{1}{4}$ of ne $\frac{1}{4}$ sec 29-----
2 n-----	8 e-----	28 and 33	S $\frac{1}{2}$ of sec 28, and w $\frac{1}{2}$ of nw $\frac{1}{4}$ and ne $\frac{1}{4}$ of nw $\frac{1}{4}$ sec 33-----
2 n-----	8 e-----	32 and 33	NE $\frac{1}{4}$ and e $\frac{1}{2}$ of se $\frac{1}{4}$ sec 32, and w $\frac{1}{2}$ of sw $\frac{1}{4}$ sec 33-----
2 n-----	8 e-----	1,2,11,12	SW $\frac{1}{4}$ of sw $\frac{1}{4}$ sec 1, s $\frac{1}{2}$ of se $\frac{1}{4}$ and se $\frac{1}{4}$ of sw $\frac{1}{4}$ sec 2, and ne $\frac{1}{4}$ of nw $\frac{1}{4}$ and n $\frac{1}{2}$ of ne $\frac{1}{2}$ of sec 11, and nw $\frac{1}{4}$ of nw $\frac{1}{4}$ sec 12-----
2 n-----	8 e-----	15 and 14	SE $\frac{1}{4}$ and n $\frac{1}{2}$ sec 15, and nw $\frac{1}{4}$ sec 14-----
3 n-----	8 e-----	33 and 34	SE $\frac{1}{4}$ and s $\frac{1}{2}$ of ne $\frac{1}{4}$ sec 33, and w $\frac{1}{2}$ of sw $\frac{1}{4}$ sec 34-----
			Amount selected by the State-----

OF LANDS

the 8th Section of an Act of Congress, approved September 4th, 1841.

Number of Acres.	Date of Filing in United States Land Office.	Remarks.
320.00	August 25, 1858	List 12, 500,000 acres, Stockton District.
320.00	August 25, 1858	List 1, 500,000 acres, Stockton District.
160.00	August 25, 1858	List 12, 500,000 acres, Stockton District.
160.00	August 25, 1858	List 12, 500,000 acres, Stockton District.
320.00	August 25, 1858	List 1, 500,000 acres, Stockton District.
240.00	August 25, 1858	List 1, 500,000 acres, Stockton District.
120.00	August 25, 1858	List 1, 500,000 acres, Stockton District.
320.00	August 25, 1858	List 1, 500,000 acres, Stockton District.
320.00	August 25, 1858	List 1, 500,000 acres, Stockton District.
320.00	August 25, 1858	Disposed of by United States. See Stockton report.
320.00	August 25, 1858	Disposed of by United States. See Stockton report.
320.00	August 25, 1858	Disposed of by United States. See Stockton report.
320.00	August 25, 1858	Disposed of by United States. See Stockton report.
320.00	August 25, 1858	List 1, 500,000 acres, Stockton District.
320.26	August 25, 1858	List 1, 500,000 acres, Stockton District.
319.88	August 25, 1858	List 1, 500,000 acres, Stockton District.
320.00	August 25, 1858	List 1, 500,000 acres, Stockton District.
296.76	August 25, 1858	List 1, 500,000 acres, Stockton District.
320.00	August 25, 1858	List 1, 500,000 acres, Stockton District.
320.00	August 28, 1858	List 1, 500,000 acres, Stockton District.
320.00	August 28, 1858	List 12, 500,000 acres, Stockton District.
320.00	August 28, 1858	List 11, 500,000 acres, Stockton District.
646.55	August 28, 1858	W $\frac{1}{2}$, List 1, Stockton District; e $\frac{1}{2}$ not listed; disposed of by United States.
320.00	August 28, 1858	List 11, 500,000 acres, Stockton District.
280.00	August 28, 1858	List 11, 500,000 acres, Stockton District.
440.00	August 28, 1858	Lists 11 and 12, 500,000 acres, Stockton District.
320.00	August 28, 1858	List 12, 500,000 acres, Stockton District.
320.00	August 28, 1858	Lists 12 and 22, 500,000 acres, Stockton District.
640.00	August 28, 1858	List 12, 500,000 acres, Stockton District.
320.00	August 28, 1858	List 1, 500,000 acres, Stockton District.
9,703.45		Disposed of by United States, 1,603.72 acres; claimed by the State, 8,099.73 acres.

Selected by the State of California in the Stockton Land District, under

Township.	Range.	Section.	Description of Tract.
MOUNT DIABLO BASE AND MERIDIAN.			
3 n	8 e	32 and 29	NW $\frac{1}{4}$ sec 32, and sw $\frac{1}{4}$ sec 29
3 n	8 e	32 and 33	NE $\frac{1}{4}$ sec 32, and nw $\frac{1}{4}$ sec 33
4 n	8 e	2	NW $\frac{1}{4}$, s $\frac{1}{2}$ of ne $\frac{1}{4}$, and nw $\frac{1}{4}$ of se $\frac{1}{4}$
5 n	9 e	7, 8, 18	W $\frac{1}{2}$ of ne $\frac{1}{4}$, ne $\frac{1}{4}$ of ne $\frac{1}{4}$ sec 18, e $\frac{1}{2}$ of se $\frac{1}{4}$ sec 7, w $\frac{1}{2}$ of sw $\frac{1}{4}$ and sw $\frac{1}{4}$ of nw $\frac{1}{4}$ sec 8
5 n	9 e	9 and 8	W $\frac{1}{2}$ of nw $\frac{1}{4}$ sec 9, e $\frac{1}{2}$ of ne $\frac{1}{4}$, sw $\frac{1}{4}$ of ne $\frac{1}{4}$, se $\frac{1}{4}$ of nw $\frac{1}{4}$, and ne $\frac{1}{4}$ of sw $\frac{1}{4}$, and nw $\frac{1}{4}$ of se $\frac{1}{4}$ sec 8
1 n	9 e	21 and 28	SE $\frac{1}{4}$ sec 21, and ne $\frac{1}{4}$ sec 28
1 n	9 e	7	N $\frac{1}{2}$
1 n	9 e	7	S $\frac{1}{2}$
2 n	9 e	7	Lots 2 and 3 in n $\frac{1}{2}$ sec 7, and lots 2 and 3 in s $\frac{1}{2}$ sec 7
2 n	9 e	18 and 19	Lot 3 in n $\frac{1}{2}$ and lot 3 in s $\frac{1}{2}$ sec 18, lot 1 and n $\frac{1}{2}$ of lots 2 and 3 in n $\frac{1}{2}$ of sec 19
2 n	9 e	7	East 80-acre lot in nw $\frac{1}{4}$ and east 80-acre lot in sw $\frac{1}{4}$
2 n	9 e	7	E $\frac{1}{2}$
2 n	9 e	18	Two east 80-acre lots in nw $\frac{1}{4}$ and two east 80-acre lots in sw $\frac{1}{4}$
1 s	8 e	4	S $\frac{1}{2}$
1 s	8 e	6	N $\frac{1}{2}$
1 n	8 e	33	SE $\frac{1}{4}$
1 s	8 e	4	NE $\frac{1}{4}$
1 s	8 e	29	E $\frac{1}{2}$
1 s	8 e	28	W $\frac{1}{2}$
2 s	8 e	22 and 21	W $\frac{1}{2}$ of ne $\frac{1}{4}$ and nw $\frac{1}{4}$ sec 22, and e $\frac{1}{2}$ of ne $\frac{1}{4}$ sec 21
2 n	8 e	33	E $\frac{1}{2}$ of ne $\frac{1}{4}$, nw $\frac{1}{4}$ of ne $\frac{1}{4}$, and ne $\frac{1}{4}$ of se $\frac{1}{4}$
2 n	8 e	33	E $\frac{1}{2}$ of sw $\frac{1}{4}$, nw $\frac{1}{4}$ of se $\frac{1}{4}$, sw $\frac{1}{4}$ of ne $\frac{1}{4}$, and se $\frac{1}{4}$ of nw $\frac{1}{4}$
1 s	9 e	28	N $\frac{1}{2}$
1 s	8 e	9	S $\frac{1}{2}$
1 n	8 e	33	SW $\frac{1}{4}$
1 s	8 e	4	NW $\frac{1}{4}$
1 s	7 e	27 and 34	SW $\frac{1}{4}$ sec 27, and nw $\frac{1}{4}$ sec 34
1 s	7 e	27 and 28	NW $\frac{1}{4}$ sec 27, and se $\frac{1}{4}$ sec 28
1 s	7 e	31	N $\frac{1}{2}$
			Amount selected by the State

OF LANDS

the 8th Section of an Act of Congress, approved September 4th, 1841.

Number of Acres.	Date of Filing in United States Land Office.	Remarks.
320.00	August 28, 1858	----- Lists 1 and 12, 500,000 acres, Stockton District.
320.00	August 28, 1858	----- List 1, 500,000 acres, Stockton District.
289.21	August 28, 1858	----- List 1, 500,000 acres, Stockton District.
320.00	August 28, 1858	----- Disposed of by United States; in Rancho Arroyo Seco.
320.00	August 28, 1858	----- Disposed of by United States; in Rancho Arroyo Seco.
320.00	August 28, 1858	----- List 1, 500,000 acres, Stockton District.
356.93	August 28, 1858	----- List 1, 500,000 acres, Stockton District.
352.65	August 28, 1858	----- List 1, 500,000 acres, Stockton District.
302.98	August 28, 1858	----- List 12, 500,000 acres, Stockton District.
289.59	August 28, 1858	----- List 12, 500,000 acres, Stockton District.
160.00	August 28, 1858	----- List 12, 500,000 acres, Stockton District.
320.00	August 28, 1858	----- List 12, 500,000 acres, Stockton District.
320.00	August 28, 1858	----- List 12, 500,000 acres, Stockton District.
320.00	August 28, 1858	----- List 1, 500,000 acres, Stockton District.
284.60	August 28, 1858	----- List 16, 500,000 acres, Stockton District.
311.30	August 28, 1858	----- List 1, 500,000 acres, Stockton District.
320.00	August 28, 1858	----- Disposed of by United States. See report for Stockton District.
320.00	August 28, 1858	----- List 1, 500,000 acres, Stockton District.
320.00	August 28, 1858	----- List 16, 500,000 acres, Stockton District.
160.00	August 28, 1858	----- List 11, 500,000 acres, Stockton District.
200.00	August 28, 1858	----- List 12, 500,000 acres, Stockton District.
320.00	Sept. 4, 1858	----- List 1, 500,000 acres, Stockton District.
320.00	Sept. 4, 1858	----- List 1, 500,000 acres, Stockton District.
320.00	Sept. 4, 1858	----- List 1, 500,000 acres, Stockton District.
320.00	Sept. 4, 1858	----- List 1, 500,000 acres, Stockton District.
8,147.26		----- Disposed of by United States, 960.00 acres; claimed by the State, 7,187.26 acres.

Selected by the State of California in the Stockton Land District

Township.	Range.	Section.	Description of Tract.
MOUNT DIABLO BASE AND MERIDIAN.			
1 n	11 e	19 and 30	SW $\frac{1}{4}$ sec 19, and ne $\frac{1}{4}$ of nw $\frac{1}{4}$ sec 30
1 n	10 e	24	E $\frac{1}{2}$ of se $\frac{1}{4}$ and se $\frac{1}{4}$ of ne $\frac{1}{4}$
5 n	9 e	4 and 5	E $\frac{1}{2}$ of nw $\frac{1}{4}$ and nw $\frac{1}{4}$ of nw $\frac{1}{4}$ sec 4, and n $\frac{1}{2}$ of ne $\frac{1}{4}$ and ne $\frac{1}{4}$ of nw $\frac{1}{4}$ sec 5
5 n	9 e	9 and 8	W $\frac{1}{2}$ of se $\frac{1}{4}$, sw $\frac{1}{4}$ of ne $\frac{1}{4}$, se $\frac{1}{4}$ of nw $\frac{1}{4}$, e $\frac{1}{2}$ of sw $\frac{1}{4}$, and nw $\frac{1}{4}$ of sw $\frac{1}{4}$ sec 9, and ne $\frac{1}{4}$ of se $\frac{1}{4}$ sec 8
1 n	9 e	28	W $\frac{1}{4}$
2 n	8 e	34	S $\frac{1}{2}$
2 n	8 e	22	NE $\frac{1}{4}$
2 n	8 e	23	NW $\frac{1}{4}$
2 n	8 e	32	NW $\frac{1}{4}$, e $\frac{1}{2}$ of sw $\frac{1}{4}$, and w $\frac{1}{2}$ of se $\frac{1}{4}$
2 n	8 e	26	N $\frac{1}{2}$
2 n	8 e	22 and 21	W $\frac{1}{2}$ sec 22, and e $\frac{1}{2}$ of ne $\frac{1}{4}$ sec 21
1 n	8 e	3 and 10	SE $\frac{1}{4}$ sec 3, and ne $\frac{1}{4}$ sec 10
1 n	8 e	25	E $\frac{1}{2}$
7 n	5 e	21 and 20	NW $\frac{1}{4}$ and n $\frac{1}{2}$ of sw $\frac{1}{4}$ sec 21, and n $\frac{1}{4}$ of se $\frac{1}{4}$ sec 20
1 s	7 e	34	E $\frac{1}{2}$
1 s	9 e	28	E $\frac{1}{2}$
1 s	8 e	33	N $\frac{1}{2}$
1 s	8 e	33	S $\frac{1}{2}$
1 s	8 e	20	S $\frac{1}{2}$
1 n	11 e	19, 29, 29, and 30	E $\frac{1}{2}$ of se $\frac{1}{4}$ and sw $\frac{1}{4}$ of se $\frac{1}{4}$ sec 19, e $\frac{1}{2}$ of ne $\frac{1}{4}$ and nw $\frac{1}{4}$ of ne $\frac{1}{2}$ of sec 30, sw $\frac{1}{4}$ of sw $\frac{1}{4}$ sec 20, and sw $\frac{1}{4}$ of nw $\frac{1}{4}$ sec 29
3 n	8 e	33	SW $\frac{1}{4}$
2 n	8 e	4	NE $\frac{1}{4}$ and n $\frac{1}{2}$ of nw $\frac{1}{4}$
4 n	8 e	9	W $\frac{1}{2}$
4 n	8 e	17	E $\frac{1}{2}$
6 n	5 e	29	N $\frac{1}{2}$
6 n	5 e	20 and 21	NE $\frac{1}{4}$ sec 20, and nw $\frac{1}{4}$ sec 21
6 n	5 e	17	SE $\frac{1}{4}$
6 n	5 e	17 and 18	NW $\frac{1}{4}$ sec 17, and se $\frac{1}{4}$ of ne $\frac{1}{4}$, and ne $\frac{1}{4}$ of se $\frac{1}{4}$ sec 18
6 n	5 e	8	SW $\frac{1}{4}$
1 s	8 e	17	W $\frac{1}{2}$
			Amount selected by the State

OF LANDS

under the 8th Section of an Act of Congress, approved September 4th, 1841.

Number of Acres.	Date of Filing in United States Land Office.	Remarks.
} 319.36	Sept. 4, 1858	----- List 1, 500,000 acres, Stockton District.
296.44	Sept. 4, 1858	----- Disposed of by United States; in Arroyo Seco Rancho.
320.00	Sept. 4, 1858	----- Disposed of by United States; in Arroyo Seco Rancho.
320.00	Sept. 4, 1858	----- List 1, 500,000 acres, Stockton District.
320.00	Sept. 4, 1858	----- List 11, 500,000 acres, Stockton District.
160.00	Sept. 4, 1858	----- List 11, 500,000 acres, Stockton District.
160.00	Sept. 4, 1858	----- List 11, 500,000 acres, Stockton District.
320.00	Sept. 4, 1858	----- List 11, 500,000 acres, Stockton District.
320.00	Sept. 4, 1858	----- List 11, 500,000 acres, Stockton District.
400.00	Sept. 4, 1858	----- W $\frac{1}{2}$ of sec 22 in List 11, 500,000 acres, Stockton District; e $\frac{1}{2}$ of ne $\frac{1}{4}$ sec 21, not listed; disposed of by United States.
320.00	Sept. 4, 1858	----- Lists 1 and 11, 500,000 acres, Stockton District.
320.00	Sept. 4, 1858	----- List 1, 500,000 acres, Stockton District.
320.00	Sept. 4, 1858	----- List 2, 500,000 acres, Sacramento District.
320.00	Sept. 6, 1858	----- List 1, 500,000 acres, Stockton District.
320.00	Sept. 4, 1858	----- List 1, 500,000 acres, Stockton District.
320.00	Sept. 6, 1858	----- List 1, 500,000 acres, Stockton District.
320.00	Sept. 6, 1858	----- List 1, 500,000 acres, Stockton District.
} 320.00	Sept. 6, 1858	----- List 1, 500,000 acres, Stockton District.
} 420.00	Sept. 6, 1858	----- Lists 11 and 12, 500,000 acres, Stockton District.
320.00	Sept. 6, 1858	----- List 1, 500,000 acres, Stockton District.
320.00	Sept. 6, 1858	----- List 12, 500,000 acres, Stockton District.
320.00	Sept. 6, 1858	----- List 2, 500,000 acres, Sacramento District.
320.00	Sept. 6, 1858	----- List 1, 500,000 acres, Stockton, and List 2, Sacramento District.
160.00	Sept. 6, 1858	----- List 2, 500,000 acres, Sacramento District.
240.00	Sept. 6, 1858	----- List 22, 500,000 acres, Stockton District.
160.00	Sept. 6, 1858	----- List 22, 500,000 acres, Stockton District.
320.00	Sept. 7, 1858	----- List 1, 500,000 acres, Stockton District.
8,395.80	-----	----- Disposed of by United States, 696.44 acres; claimed by the State, 7,699.36 acres.

Selected by the State of California in the Stockton Land District, under

Township.	Range.	Section.	Description of Tract.
MOUNT DIABLO BASE AND MERIDIAN.			
1 n	9 e	25	S $\frac{1}{2}$ of se $\frac{1}{4}$ and e $\frac{1}{2}$ of sw $\frac{1}{4}$
1 n	9 e	25	N $\frac{1}{2}$ of se $\frac{1}{4}$ and s $\frac{1}{2}$ of ne $\frac{1}{4}$
3 n	9 e	32 and 33	SE $\frac{1}{4}$ sec 32, and sw $\frac{1}{4}$ sec 33
7 n	5 e	5	S $\frac{1}{2}$ of se $\frac{1}{4}$
7 n	5 e	8, 9, 4	NE $\frac{1}{4}$ sec 8, w $\frac{1}{2}$ of nw $\frac{1}{4}$ sec 9, and w $\frac{1}{2}$ of sw $\frac{1}{4}$ sec 4
7 n	5 e	8, 17, 7	E $\frac{1}{2}$ of se $\frac{1}{4}$, nw $\frac{1}{2}$ of se $\frac{1}{4}$, e $\frac{1}{2}$ of sw $\frac{1}{4}$, and s $\frac{1}{2}$ of nw $\frac{1}{4}$ sec 8, and w $\frac{1}{2}$ of ne $\frac{1}{4}$ sec 17, sw $\frac{1}{4}$ of se $\frac{1}{4}$ and e $\frac{1}{2}$ of ne $\frac{1}{4}$ sec 7
7 n	5 e	9	S $\frac{1}{2}$
6 n	5 e	10	N $\frac{1}{2}$
1 s	7 e	18 and 17	NE $\frac{1}{4}$ sec 18, and nw $\frac{1}{4}$ sec 17
1 s	7 e	18	SE $\frac{1}{4}$
1 s	7 e	17	SW $\frac{1}{4}$
1 s	8 e	10	S $\frac{1}{2}$
1 s	8 e	10	NW $\frac{1}{4}$
1 s	8 e	22	E $\frac{1}{2}$
1 s	8 e	23	W $\frac{1}{2}$
1 s	8 e	15	W $\frac{1}{2}$
1 s	8 e	15	E $\frac{1}{2}$
1 s	8 e	19	S $\frac{1}{2}$
1 s	8 e	8 and 7	SW $\frac{1}{4}$ sec 8, and se $\frac{1}{4}$ sec 7
1 s	8 e	5	N $\frac{1}{2}$
1 s	8 e	14	S $\frac{1}{2}$
1 s	8 e	14	N $\frac{1}{2}$
1 s	8 e	34	W $\frac{1}{2}$
1 s	8 e	34	E $\frac{1}{2}$
1 s	8 e	5 and 6	SW $\frac{1}{4}$ sec 5, and se $\frac{1}{4}$ sec 6
1 s	8 e	3	S $\frac{1}{2}$
1 s	9 e	31	E $\frac{1}{2}$
1 s	9 e	31	W $\frac{1}{2}$
1 s	9 e	32	W $\frac{1}{2}$
1 s	9 e	32	E $\frac{1}{2}$
			Amount selected by the State

OF LANDS

the 8th Section of an Act of Congress, approved September 4th, 1841.

Number of Acres.	Date of Filing in United States Land Office.	Remarks.
160.00	Sept. 7, 1858	----- List 12, 500,000 acres, Stockton District.
160.00	Sept. 7, 1858	----- List 12, 500,000 acres, Stockton District.
320.00	Sept. 7, 1858	----- Lists 1 and 12, 500,000 acres, Stockton District.
80.00	Sept. 7, 1858	----- List 1, 500,000 acres, Stockton District.
320.00	Sept. 7, 1858	----- List 1, 500,000 acres, Stockton District, and List 2, Sacramento District.
480.00	Sept. 7, 1858	----- List 2, 500,000 acres, Sacramento District.
320.00	Sept. 7, 1858	----- List 2, 500,000 acres, Sacramento District.
320.00	Sept. 7, 1858	----- List 1, 500,000 acres, Stockton District.
320.00	Sept. 11, 1858	----- List 1, 500,000 acres, Stockton District.
160.00	Sept. 11, 1858	----- List 12, 500,000 acres, Stockton District.
160.00	Sept. 11, 1858	----- List 1, 500,000 acres, Stockton District.
320.00	Sept. 11, 1858	----- List 1, 500,000 acres, Stockton District.
160.00	Sept. 11, 1858	----- List 1, 500,000 acres, Stockton District.
320.00	Sept. 11, 1858	----- List 16, 500,000 acres, Stockton District.
320.00	Sept. 11, 1858	----- Disposed of by United States. See report for Stockton District.
320.00	Sept. 11, 1858	----- Disposed of by United States. See report for Stockton District.
320.00	Sept. 11, 1858	----- Disposed of by United States. See report for Stockton District.
315.91	Sept. 11, 1858	----- Disposed of by United States. See report for Stockton District.
320.00	Sept. 11, 1858	----- List 1, 500,000 acres, Stockton District.
293.60	Sept. 11, 1858	----- List 16, 500,000 acres, Stockton District.
320.00	Sept. 11, 1858	----- Disposed of by United States. See report for Stockton District.
320.00	Sept. 11, 1858	----- Disposed of by United States. See report for Stockton District.
320.00	Sept. 11, 1858	----- List 1, 500,000 acres, Stockton District.
320.00	Sept. 11, 1858	----- List 1, 500,000 acres, Stockton District.
320.00	Sept. 11, 1858	----- Lists 1 and 16, 500,000 acres, Stockton District.
320.00	Sept. 11, 1858	----- SE $\frac{1}{4}$, List 1, 500,000 acres, Stockton District; sw $\frac{1}{4}$ not listed; disposed of by United States.
320.00	Sept. 11, 1858	----- List 16, 500,000 acres, Stockton District.
320.00	Sept. 11, 1858	----- Disposed of by United States. See report for Stockton District.
320.00	Sept. 11, 1858	----- List 1, 500,000 acres, Stockton District.
320.00	Sept. 11, 1858	----- Disposed of by United States. See report for Stockton District.
8,689.51		----- Disposed of by United States, 2,715.91; claimed by the State, 5,973.60 acres.

Selected by the State of California in the Stockton Land District, under

Township.	Range.	Section.	Description of Tract.
			MOUNT DIABLO BASE AND MERIDIAN.
1 n	10 e	22 and 23	W $\frac{1}{2}$ of se $\frac{1}{4}$, ne $\frac{1}{4}$ of se $\frac{1}{4}$, e $\frac{1}{2}$ of ne $\frac{1}{4}$, and sw $\frac{1}{4}$ of ne $\frac{1}{4}$ of sec 22, and w $\frac{1}{2}$ of nw $\frac{1}{4}$ of sec 23
1 n	10 e	23 and 24	SE $\frac{1}{4}$ and e $\frac{1}{2}$ of sw $\frac{1}{4}$ sec 23, and w $\frac{1}{2}$ of sw $\frac{1}{4}$ sec 24
1 n	10 e	35	W $\frac{1}{2}$
4 n	8 e	23	N $\frac{1}{2}$
1 n	11 e	29 and 32	SW $\frac{1}{4}$, se $\frac{1}{4}$ of nw $\frac{1}{4}$, nw $\frac{1}{4}$ of se $\frac{1}{4}$ sec 29, and n $\frac{1}{2}$ of nw $\frac{1}{4}$ sec 32
2 n	10 e	5	SE $\frac{1}{4}$ of sw $\frac{1}{4}$, w $\frac{1}{2}$ of se $\frac{1}{4}$, sw $\frac{1}{4}$ of ne $\frac{1}{4}$, and fractional nw $\frac{1}{4}$
2 n	8 e	2	E $\frac{1}{2}$ of nw $\frac{1}{4}$, w $\frac{1}{2}$ of ne $\frac{1}{4}$, ne $\frac{1}{4}$ of sw $\frac{1}{4}$, and nw $\frac{1}{4}$ of se $\frac{1}{4}$
3 n	8 e	35	SW $\frac{1}{4}$ of se $\frac{1}{4}$
2 n	8 e	1 and 2	E $\frac{1}{2}$ of ne $\frac{1}{4}$ and ne $\frac{1}{4}$ of se $\frac{1}{4}$ of sec 2, and w $\frac{1}{2}$ of nw $\frac{1}{4}$ and nw $\frac{1}{4}$ of sw $\frac{1}{4}$ of sec 1
3 n	8 e	35	SE $\frac{1}{4}$ of se $\frac{1}{4}$
4 n	8 e	22 and 15	E $\frac{1}{2}$ of nw $\frac{1}{4}$ and w $\frac{1}{2}$ of e $\frac{1}{2}$ sec 22, and e $\frac{1}{2}$ of sw $\frac{1}{4}$ sec 15
2 n	9 e	2	W $\frac{1}{2}$
3 n	9 e	25 and 24	SW $\frac{1}{4}$, e $\frac{1}{2}$ of nw $\frac{1}{4}$ sec 25, e $\frac{1}{2}$ of sw sec 24
3 n	9 e	25	S $\frac{1}{2}$ of se $\frac{1}{4}$
6 n	5 e	5 and 8	SW $\frac{1}{4}$ sec 5, and nw $\frac{1}{4}$ sec 8
6 n	5 e	5 and 8	SE $\frac{1}{4}$ sec 5, and ne $\frac{1}{4}$ sec 8
6 n	5 e	20	SW $\frac{1}{4}$
6 n	5 e	20	SE $\frac{1}{4}$
6 n	5 e	20, 19, 18	S $\frac{1}{2}$ of nw $\frac{1}{4}$ of sec 20, ne $\frac{1}{4}$ of sec 19, ne $\frac{1}{4}$ of nw $\frac{1}{4}$ of sec 19, se $\frac{1}{4}$ of sw $\frac{1}{4}$ of sec 18
6 n	5 e	4	NW $\frac{1}{4}$
7 n	5 e	33	SW $\frac{1}{4}$
6 n	5 e	5	NE $\frac{1}{4}$
7 n	5 e	32	SE $\frac{1}{4}$
6 n	5 e	30 and 31	SE $\frac{1}{4}$, s $\frac{1}{2}$ of sw $\frac{1}{4}$ sec 30, and n $\frac{1}{2}$ of nw $\frac{1}{4}$ sec 31
7 n	5 e	35	S $\frac{1}{2}$
7 n	5 e	26	W $\frac{1}{2}$
7 n	5 e	8, 5, 6	N $\frac{1}{2}$ of nw $\frac{1}{4}$ sec 8, s $\frac{1}{2}$ of sw $\frac{1}{4}$ sec 5, and e $\frac{1}{2}$ of se $\frac{1}{4}$ sec 6
7 n	5 e	5 and 4	N $\frac{1}{2}$ of se $\frac{1}{4}$ and ne $\frac{1}{4}$ sec 5, and w $\frac{1}{2}$ of nw $\frac{1}{4}$ sec 4
7 n	5 e	31	SE $\frac{1}{4}$, e $\frac{1}{2}$ of w $\frac{1}{2}$
7 n	5 e	20 and 29	S $\frac{1}{2}$ of s $\frac{1}{2}$ sec 20, and n $\frac{1}{2}$ of n $\frac{1}{2}$ sec 29
7 n	5 e	31 and 30	NE $\frac{1}{4}$ sec 31, and e $\frac{1}{2}$ of sw $\frac{1}{4}$ and w $\frac{1}{2}$ of se $\frac{1}{4}$ sec 30
7 n	5 e	29	N $\frac{1}{2}$ of n $\frac{1}{2}$ and n $\frac{1}{2}$ of s $\frac{1}{2}$
			Amount selected by the State

OF LANDS

the 8th Section of an Act of Congress, approved September 4th, 1841.

Number of Acres.	Date of Filing in United States Land Office.	Remarks.
320.00	Sept. 11, 1858	List 1, 500,000 acres, Stockton District.
320.00	Sept. 11, 1858	List 1, 500,000 acres, Stockton District.
320.00	Sept. 11, 1858	List 22, 500,000 acres, Stockton District.
320.00	Sept. 11, 1858	List 1, 500,000 acres, Stockton District.
320.00	Sept. 11, 1858	List 16, 500,000 acres, Stockton District.
319.76	Sept. 11, 1858	List 22, 500,000 acres, Stockton District.
288.38	Sept. 11, 1858	List 11, 500,000 acres, Stockton District.
286.04	Sept. 11, 1858	List 11, 500,000 acres, Stockton District.
320.00	Sept. 11, 1858	List 12, 500,000 acres, Stockton District.
321.49	Sept. 11, 1858	List 12, 500,000 acres, Stockton District.
320.00	Sept. 11, 1858	List 12, 500,000 acres, Stockton District.
80.00	Sept. 11, 1858	List 12, 500,000 acres, Stockton District.
320.00	Sept. 11, 1858	List 2, 500,000 acres, Sacramento District.
320.00	Sept. 11, 1858	List 2, 500,000 acres, Sacramento District, and List 1, Stockton District.
160.00	Sept. 11, 1858	List 1, 500,000 acres, Stockton District.
160.00	Sept. 11, 1858	List 1, 500,000 acres, Stockton District.
320.00	Sept. 11, 1858	Not listed. See Register's letter, July 25th, 1879, Sacramento District.
322.20	Sept. 11, 1858	List 1, 500,000 acres, Stockton District.
322.80	Sept. 11, 1858	List 1, 500,000 acres, Stockton District, and List 2, Sacramento District.
319.45	Sept. 11, 1858	List 2, 500,000 acres, Sacramento District, except s $\frac{1}{2}$ of sw $\frac{1}{4}$ of sec 30, not listed. See Register's letter, July 25th, 1879, Sacramento District.
320.00	Sept. 11, 1858	List 1, 500,000 acres, Stockton District.
320.00	Sept. 11, 1858	List 1, 500,000 acres, Stockton District.
240.00	Sept. 11, 1858	List 2, 500,000 acres, Sacramento District.
320.00	Sept. 11, 1858	List 2, 500,000 acres, Sacramento District, and List 1, Stockton District.
320.00	Sept. 11, 1858	List 1, 500,000 acres, Stockton District.
320.00	Sept. 11, 1858	List 2, 500,000 acres, Sacramento District.
320.00	Sept. 11, 1858	List 1, 500,000 acres, Stockton District.
320.00	Sept. 11, 1858	List 2, 500,000 acres, Sacramento District.
8,260.12		Disposed of by United States, 320.00 acres; claimed by the State, 7,940.12 acres.

Selected by the State of California in the Stockton Land District, under

Township.	Range.	Section.	Description of Tract.
			MOUNT DIABLO BASE AND MERIDIAN.
7 n	5 e	32	NW $\frac{1}{4}$
7 n	5 e	30 and 29	E $\frac{1}{2}$ of se $\frac{1}{4}$ sec 30, and s $\frac{1}{2}$ of sw $\frac{1}{4}$ sec 29
7 n	5 e	14 and 13	SE $\frac{1}{4}$ sec 14, and sw $\frac{1}{4}$ sec 13
7 n	5 e	13 and 24	SE $\frac{1}{4}$ sec 13, and ne $\frac{1}{4}$ sec 24
7 n	5 e	26	E $\frac{1}{2}$
7 n	5 e	13 and 12	NE $\frac{1}{4}$ sec 13, and se $\frac{1}{4}$ sec 12
3 s	7 e	5	E $\frac{1}{2}$
3 s	7 e	4	W $\frac{1}{2}$
1 s	7 e	19 and 30	SW $\frac{1}{4}$ sec 19, and nw $\frac{1}{4}$ sec 30
3 s	7 e	3 and 10	Fractional s $\frac{1}{2}$ sec 3, and lot 1 in sec 10
1 s	8 e	3	NE $\frac{1}{4}$
1 s	8 e	17	E $\frac{1}{2}$
1 s	8 e	8	N $\frac{1}{2}$
2 s	7 e	31	E $\frac{1}{2}$
2 s	7 e	30 and 29	SE $\frac{1}{4}$ and s $\frac{1}{2}$ of ne $\frac{1}{4}$ sec 30, and w $\frac{1}{2}$ of nw $\frac{1}{4}$ sec 29
2 s	7 e	31	W $\frac{1}{2}$
2 s	7 e	30	W $\frac{1}{2}$
1 n	8 e	21 and 22	E $\frac{1}{2}$ of e $\frac{1}{2}$ sec 21, and w $\frac{1}{2}$ of w $\frac{1}{2}$ sec 22
1 n	8 e	27	W $\frac{1}{2}$ of nw $\frac{1}{4}$
1 n	8 e	28	N $\frac{1}{2}$
1 n	8 e	28 and 33	SE $\frac{1}{4}$ sec 28, and ne $\frac{1}{4}$ sec 33
1 n	8 e	27	S $\frac{1}{2}$
1 n	9 e	23	SE $\frac{1}{4}$
1 n	9 e	19	NW $\frac{1}{4}$, e $\frac{1}{2}$ of sw $\frac{1}{4}$, and nw $\frac{1}{4}$ of sw $\frac{1}{4}$
1 n	9 e	30 and 19	NW $\frac{1}{4}$ sec 30, and sw $\frac{1}{4}$ of sw $\frac{1}{4}$ sec 19
1 n	10 e	22 and 21	SW $\frac{1}{4}$ of sec 22, and se $\frac{1}{4}$ sec 21
1 n	10 e	32	S $\frac{1}{2}$
2 n	8 e	2	W $\frac{1}{2}$ of sw $\frac{1}{4}$ and w $\frac{1}{2}$ of nw $\frac{1}{4}$
3 n	8 e	35	S $\frac{1}{2}$ of sw $\frac{1}{4}$
4 n	8 e	9 and 4	N $\frac{1}{2}$ of ne $\frac{1}{4}$ sec 9, and s $\frac{1}{2}$ of se $\frac{1}{4}$ sec 4
4 n	8 e	9	SE $\frac{1}{4}$, s $\frac{1}{2}$ of ne $\frac{1}{4}$
4 n	8 e	15	S $\frac{1}{2}$ of nw $\frac{1}{4}$
			Amount selected by the State

OF LANDS

the 8th Section of an Act of Congress, approved September 4th, 1841.

Number of Acres.	Date of Filing in United States Land Office.	Remarks.
160.00	Sept. 11, 1858	----- List 2, 500,000 acres, Sacramento District.
160.00	Sept. 11, 1858	----- List 2, 500,000 acres, Sacramento District, and List 1, Stockton District.
320.00	Sept. 11, 1858	----- List 1, 500,000 acres, Stockton District.
320.00	Sept. 11, 1858	----- List 1, 500,000 acres, Stockton District.
320.00	Sept. 11, 1858	----- List 2, 500,000 acres, Sacramento District.
320.00	Sept. 11, 1858	----- List 1, 500,000 acres, Stockton District.
320.00	Sept. 14, 1858	----- List 1, 500,000 acres, Stockton District.
320.00	Sept. 14, 1858	----- List 12, 500,000 acres, Stockton District.
310.72	Sept. 15, 1858	----- List 1, 500,000 acres, Stockton District.
273.38	Sept. 15, 1858	----- List 1, 500,000 acres, Stockton District.
152.87	Sept. 15, 1858	----- List 1, 500,000 acres, Stockton District.
320.00	Sept. 15, 1858	----- List 1, 500,000 acres, Stockton District.
320.00	Sept. 15, 1858	----- List 1, 500,000 acres, Stockton District.
320.00	Sept. 15, 1858	----- List 1, 500,000 acres, Stockton District.
320.00	Sept. 15, 1858	----- Lists 12 and 1, 500,000 acres, Stockton District.
320.00	Sept. 15, 1858	----- List 1, 500,000 acres, Stockton District.
320.00	Sept. 15, 1858	----- Lists 11 and 12, 500,000 acres, Stockton District.
80.00	Sept. 15, 1858	----- List 12, 500,000 acres, Stockton District.
320.00	Sept. 15, 1858	----- List 12, 500,000 acres, Stockton District.
320.00	Sept. 15, 1858	----- Lists 1 and 12, 500,000 acres, Stockton District.
320.00	Sept. 15, 1858	----- List 11, 500,000 acres, Stockton District.
160.00	Sept. 15, 1858	----- List 1, 500,000 acres, Stockton District.
308.47	Sept. 15, 1858	----- List 12, 500,000 acres, Stockton District.
213.65	Sept. 15, 1858	----- List 12, 500,000 acres, Stockton District.
320.00	Sept. 15, 1858	----- List 1, 500,000 acres, Stockton District.
320.00	Sept. 15, 1858	----- List 22, 500,000 acres, Stockton District.
244.98	Sept. 15, 1858	----- Lists 1 and 12, 500,000 acres, Stockton District.
160.00	Sept. 15, 1858	----- List 1, 500,000 acres, Stockton District.
240.00	Sept. 15, 1858	----- Disposed of by United States. See report for Stockton District.
80.00	Sept. 15, 1858	----- List 12, 500,000 acres, Stockton District.
8,309.07		----- Disposed of by United States, 240.00 acres; claimed by the State, 8,069.07.

Selected by the State of California in the Stockton Land District, under

Township.	Range.	Section.	Description of Tract.
MOUNT DIABLO BASE AND MERIDIAN.			
6 n	5 e	10	S $\frac{1}{2}$
6 n	5 e	6 and 7	E $\frac{1}{2}$ of sw $\frac{1}{4}$ sec 6, and ne $\frac{1}{4}$ of nw $\frac{1}{4}$ sec 7
6 n	5 e	5 and 6	NW $\frac{1}{4}$ of nw $\frac{1}{4}$ sec 5, and ne $\frac{1}{4}$ and s $\frac{1}{2}$ of nw $\frac{1}{4}$ sec 6
6 n	5 e	6 and 7	SE $\frac{1}{4}$ sec 6, and ne $\frac{1}{4}$ sec 7
7 n	6 e	32	SW $\frac{1}{4}$
6 n	5 e	5	S $\frac{1}{2}$ of nw $\frac{1}{4}$ and ne $\frac{1}{4}$ of nw $\frac{1}{4}$
6 n	5 e	3 and 4	SW $\frac{1}{4}$ sec 3, and se $\frac{1}{4}$ sec 4
6 n	5 e	3	E $\frac{1}{2}$
7 n	5 e	33 and 34	SE $\frac{1}{4}$ sec 33, and sw $\frac{1}{4}$ sec 34
7 n	5 e	34	E $\frac{1}{2}$
7 n	5 e	35	N $\frac{1}{2}$
7 n	5 e	27	E $\frac{1}{2}$
7 n	5 e	27	NW $\frac{1}{4}$
7 n	5 e	14 and 13	NE $\frac{1}{4}$ sec 14, and nw $\frac{1}{4}$ sec 13
7 n	5 e	15 and 14	NE $\frac{1}{4}$ sec 15, and sw $\frac{1}{4}$ sec 14
7 n	5 e	15	W $\frac{1}{2}$
7 n	5 e	24	E $\frac{1}{2}$
7 n	5 e	25	N $\frac{1}{2}$
7 n	5 e	23	S $\frac{1}{2}$
7 n	6 e	31	N $\frac{1}{2}$
7 n	6 e	19 and 30	SW $\frac{1}{4}$ sec 19, and nw $\frac{1}{4}$ sec 30
7 n	6 e	30	S $\frac{1}{2}$
5 n	8 e	10	E $\frac{1}{2}$ of e $\frac{1}{2}$
7 n	8 e	9 and 4	NE $\frac{1}{4}$, n $\frac{1}{2}$ of nw $\frac{1}{4}$ sec 9, and 2 lots in se $\frac{1}{4}$ sec 4
1 s	8 e	25	S $\frac{1}{2}$
1 s	8 e	23	E $\frac{1}{2}$
1 s	8 e	25 and 26	NW $\frac{1}{4}$ sec 25, and ne $\frac{1}{4}$ sec 26
1 s	8 e	24	N $\frac{1}{2}$
1 s	8 e	5	SE $\frac{1}{4}$
1 s	8 e	32	NW $\frac{1}{4}$
1 s	8 e	32	E $\frac{1}{2}$
1 s	8 e	9	N $\frac{1}{2}$
			Amount selected by the State

OF LANDS

the 8th Section of an Act of Congress, approved September 4th, 1841.

Number of Acres.	Date of Filing in United States Land Office.	Remarks.
310.00	Sept. 15, 1858	List 1, Stockton District, 500,000 acres.
120.00	Sept. 15, 1858	List 2, Sacramento District, 500,000 acres.
290.80	Sept. 15, 1858	List 2, Sacramento District, 500,000 acres.
320.00	Sept. 15, 1858	List 2, Sacramento District, 500,000 acres.
281.70	Sept. 15, 1858	List 2, Sacramento District, 500,000 acres.
320.00	Sept. 15, 1858	List 1, Stockton District, 500,000 acres.
321.60	Sept. 15, 1858	List 1, Stockton District, 500,000 acres.
320.00	Sept. 15, 1858	List 1, Stockton District, 500,000 acres, and List 2, Sacramento District.
320.00	Sept. 15, 1858	List 1, Stockton District, 500,000 acres.
320.00	Sept. 15, 1858	List 1, Stockton District, 500,000 acres.
320.00	Sept. 15, 1858	List 2, Sacramento District, 500,000 acres.
160.00	Sept. 15, 1858	List 2, Sacramento District, 500,000 acres.
320.00	Sept. 15, 1858	List 1, Stockton District, 500,000 acres.
320.00	Sept. 15, 1858	List 1, Stockton District, 500,000 acres, and List 1, Sacramento District.
320.00	Sept. 15, 1858	List 2, Sacramento District.
320.00	Sept. 15, 1858	List 1, Stockton District, 500,000 acres.
320.00	Sept. 15, 1858	List 2, Sacramento District.
320.09	Sept. 15, 1858	List 2, Sacramento District.
320.78	Sept. 15, 1858	List 1, Stockton District, 500,000 acres.
320.69	Sept. 15, 1858	List 2, Sacramento District.
160.00	Sept. 15, 1858	List 12, Stockton District, 500,000 acres.
302.78	Sept. 15, 1858	List 2, Sacramento District.
320.00	Sept. 20, 1858	Disposed of by United States. See report for Stockton District.
320.00	Sept. 20, 1858	Disposed of by United States. See report for Stockton District.
320.00	Sept. 20, 1858	Disposed of by United States. See report for Stockton District.
320.00	Sept. 20, 1858	Disposed of by United States. See report for Stockton District.
160.00	Sept. 20, 1858	List 1, Stockton District, 500,000 acres.
160.00	Sept. 20, 1858	List 16, Stockton District, 500,000 acres.
320.00	Sept. 20, 1858	List 16, Stockton District, 500,000 acres.
320.00	Sept. 20, 1858	List 1, Stockton District, 500,000 acres.
8,998.44		Disposed of by United States, 1,280.00 acres; claimed by the State, 7,718.44 acres.

Selected by the State of California in the Stockton Land District, under

Township.	Range.	Section.	Description of Tract.
MOUNT DIABLO BASE AND MERIDIAN.			
2 s	7 e	35	SW $\frac{1}{4}$
3 s	7 e	2	S $\frac{1}{2}$ of nw $\frac{1}{4}$ and fractional ne $\frac{1}{4}$
2 s	7 e	32 and 33	SE $\frac{1}{4}$ sec 32 and sw $\frac{1}{4}$ sec 33
2 s	7 e	6 and 7	SW $\frac{1}{4}$ sec 6, and nw $\frac{1}{4}$ sec 7
5 s	14 e	8 and 9	SE $\frac{1}{4}$ of ne $\frac{1}{4}$, ne $\frac{1}{4}$ of se $\frac{1}{4}$, lot 1 sec 8, lots 4 and 5 in sw $\frac{1}{4}$ sec 9
4 n	1 e	9	N $\frac{1}{2}$
3 n	9 e	35	E $\frac{1}{2}$
1 n	8 e	10 and 3	E $\frac{1}{2}$ of nw $\frac{1}{4}$ sec 10, and e $\frac{1}{2}$ of sw $\frac{1}{4}$ sec 3
1 n	8 e	9, 10, 4	S $\frac{1}{2}$ of se $\frac{1}{4}$ sec 4, n $\frac{1}{2}$ of ne $\frac{1}{4}$ sec 9, and nw $\frac{1}{4}$ of nw $\frac{1}{4}$ sec 10
1 n	8 e	29	N $\frac{1}{2}$
2 n	8 e	13	W $\frac{1}{2}$
4 n	8 e	12	S $\frac{1}{2}$
6 n	5 e	1 and 2	NW $\frac{1}{2}$ sec 1, and ne $\frac{1}{4}$ sec 2
6 n	5 e	28	SW $\frac{1}{4}$
6 n	5 e	28	NW $\frac{1}{4}$
6 n	5 e	31	S $\frac{1}{2}$
6 n	5 e	22	N $\frac{1}{2}$
6 n	5 e	2 and 11	SW $\frac{1}{4}$ sec 2, and nw $\frac{1}{4}$ sec 11
6 n	5 e	15	S $\frac{1}{2}$
6 n	5 e	22	S $\frac{1}{2}$
6 n	5 e	12 and 1	NW $\frac{1}{4}$ sec 12, and sw $\frac{1}{4}$ sec 1
6 n	7 e	34 and 33	W $\frac{1}{2}$ of sw $\frac{1}{4}$ sec 34, and e $\frac{1}{2}$ of se $\frac{1}{4}$ sec 33
6 n	7 e	33	W $\frac{1}{2}$ of se $\frac{1}{4}$ and e $\frac{1}{2}$ of sw $\frac{1}{4}$ sec 33
7 n	5 e	9	NE $\frac{1}{4}$
7 n	5 e	21	E $\frac{1}{2}$
7 n	5 e	22	W $\frac{1}{2}$
7 n	5 e	33	N $\frac{1}{2}$
7 n	5 e	34 and 27	NW $\frac{1}{4}$ sec 34, and sw $\frac{1}{2}$ sec 27
7 n	5 e	28	S $\frac{1}{2}$
7 n	5 e	7	NW $\frac{1}{4}$, w $\frac{1}{2}$ of ne $\frac{1}{4}$
7 n	5 e	11	S $\frac{1}{2}$
			Amount selected by the State

OF LANDS

the 8th Section of an Act of Congress, approved September 4th, 1841.

Number of Acres.	Date of Filing in United States Land Office.	Remarks.
} 310.37	Sept. 20, 1858	List 1, 500,000 acres, Stockton District.
320.00	Sept. 20, 1858	List 1, 500,000 acres, Stockton District.
311.60	Sept. 20, 1858	List 1, 500,000 acres, Stockton District.
165.84	Sept. 20, 1858	No claim adverse to the State. See report for Stockton District.
320.00	Sept. 20, 1858	List 2, 500,000 acres, San Francisco District.
320.00	Sept. 20, 1858	List 12, 500,000 acres, Stockton District.
160.00	Sept. 20, 1858	Disposed of by United States. See report for Stockton District.
200.00	Sept. 20, 1858	List 12, 500,000 acres, Stockton District.
320.00	Sept. 20, 1858	Lists 11 and 12, 500,000 acres, Stockton District.
320.00	Sept. 20, 1858	List 11, 500,000 acres, Stockton District.
320.00	Sept. 20, 1858	List 12, 500,000 acres, Stockton District.
320.40	Sept. 20, 1858	List 1,
		500,000 acres, Stockton District, and List 2, Sacramento District.
160.00	Sept. 20, 1858	List 2, Sacramento District.
160.00	Sept. 20, 1858	List 2, Sacramento District.
319.80	Sept. 20, 1858	List 1, 500,000 acres, Stockton District.
320.00	Sept. 20, 1858	List 1, 500,000 acres, Stockton District.
320.00	Sept. 20, 1858	List 1, 500,000 acres, Stockton District.
320.00	Sept. 20, 1858	List 1, 500,000 acres, Stockton District.
320.00	Sept. 20, 1858	List 2, 500,000 acres, Sacramento District.
160.00	Sept. 20, 1858	Disposed
160.00	Sept. 20, 1858	of by United States. See Register's letter, July 25th, 1879.
160.00	Sept. 20, 1858	80 acres disposed of by United States. See selection February 21st, 1859, and Register's letter, July 25th, 1879.
160.00	Sept. 20, 1858	List 4, 500,000 acres, Sacramento District.
320.00	Sept. 20, 1858	List 2, 500,000 acres, Sacramento District.
320.00	Sept. 20, 1858	List 2, 500,000 acres, Sacramento District.
320.00	Sept. 20, 1858	List 1, 500,000 acres, Stockton District.
320.00	Sept. 20, 1858	List 1, 500,000 acres, Stockton District.
320.00	Sept. 20, 1858	List 1, 500,000 acres, Stockton District.
240.00	Sept. 20, 1858	List 4, 500,000 acres, Sacramento District.
320.00	Sept. 20, 1858	List 1, 500,000 acres, Stockton District.
8,268.01	-----	----- Disposed of by
		United States, 480.00 acres; claimed by the State, 7,788.01 acres.

Selected by the State of California in the Stockton Land District,

Township.	Range.	Section.	Description of Tract.
MOUNT DIABLO BASE AND MERIDIAN.			
7 n	5 e	11	NW $\frac{1}{4}$
3 n	8 e	8	W $\frac{1}{2}$
3 n	8 e	3 and 2	SE $\frac{1}{4}$ sec 3, and sw $\frac{1}{4}$ sec 2
3 n	8 e	3	SW $\frac{1}{4}$, s $\frac{1}{2}$ of n $\frac{1}{2}$
3 n	8 e	10	E $\frac{1}{2}$
3 n	8 e	9	E $\frac{1}{2}$
3 n	8 e	9	W $\frac{1}{2}$
3 n	8 e	10	W $\frac{1}{2}$
3 n	8 e	8	E $\frac{1}{2}$
3 n	8 e	17	N $\frac{1}{2}$
3 n	8 e	11	W $\frac{1}{2}$
2 n	8 e	3	NW $\frac{1}{4}$ of ne $\frac{1}{4}$
3 n	8 e	34	SE $\frac{1}{4}$ of sw $\frac{1}{4}$ and s $\frac{1}{2}$ of se $\frac{1}{4}$
3 n	8 e	29 and 28	NE $\frac{1}{4}$ sec 29, and nw $\frac{1}{4}$ sec 28
3 n	8 e	20 and 21	SE $\frac{1}{4}$ sec 20, and sw $\frac{1}{4}$ sec 21
3 n	8 e	28 and 33	SW $\frac{1}{4}$ sec 28, w $\frac{1}{2}$ of se $\frac{1}{4}$ and se $\frac{1}{4}$ of se $\frac{1}{4}$ of sec 28, nw $\frac{1}{4}$ of ne $\frac{1}{4}$ of sec 33
3 n	8 e	33 and 34	NE $\frac{1}{4}$ of ne $\frac{1}{4}$ of sec 33, nw $\frac{1}{4}$, ne $\frac{1}{4}$ of sw $\frac{1}{4}$ and n $\frac{1}{2}$ of se $\frac{1}{4}$ sec 34
3 n	8 e	6	NE $\frac{1}{4}$, n $\frac{1}{2}$ of nw $\frac{1}{4}$, and se $\frac{1}{4}$ of nw $\frac{1}{4}$
2 n	8 e	9	NW $\frac{1}{4}$
2 n	8 e	12 and 1	E $\frac{1}{2}$ of nw $\frac{1}{4}$ of sec 12, w $\frac{1}{2}$ of se $\frac{1}{4}$ and e $\frac{1}{2}$ of sw $\frac{1}{4}$ sec 1
4 n	8 e	24	S $\frac{1}{2}$
1 n	10 e	21, 28, 29	SW $\frac{1}{4}$ of sec 21, n $\frac{1}{2}$ of nw $\frac{1}{4}$ of sec 28, n $\frac{1}{2}$ of ne $\frac{1}{4}$ of sec 29
1 n	10 e	30 and 31	SW $\frac{1}{4}$ of sec 30, and nw $\frac{1}{4}$ sec 31
1 n	10 e	33	S $\frac{1}{2}$
1 n	10 e	34	S $\frac{1}{2}$
1 n	9 e	25 and 24	E $\frac{1}{2}$ of nw $\frac{1}{4}$ and n $\frac{1}{2}$ of ne $\frac{1}{4}$ of sec 25, s $\frac{1}{2}$ of s $\frac{1}{2}$ of sec 24
1 n	9 e	17	N $\frac{1}{2}$
2 n	9 e	6 and 5	W $\frac{1}{2}$ of se $\frac{1}{4}$ and s $\frac{1}{2}$ of ne $\frac{1}{4}$ of sec 6, s $\frac{1}{2}$ of nw $\frac{1}{4}$ and nw $\frac{1}{4}$ of nw $\frac{1}{4}$ of sec 5
4 n	9 e	5 and 8	S $\frac{1}{2}$ of sw $\frac{1}{4}$ sec 5, n $\frac{1}{2}$ of nw $\frac{1}{4}$ sec 8
4 n	9 e	5 and 8	SW $\frac{1}{4}$ of se $\frac{1}{4}$ of sec 5, w $\frac{1}{2}$ of ne $\frac{1}{4}$ and se $\frac{1}{4}$ of nw $\frac{1}{4}$ of sec 8
4 n	9 e	4, 5, 8, 9	SW $\frac{1}{4}$ of sw $\frac{1}{4}$ sec 4, se $\frac{1}{4}$ of se $\frac{1}{4}$ sec 5, ne $\frac{1}{4}$ of ne $\frac{1}{4}$ sec 8, nw $\frac{1}{4}$ of nw $\frac{1}{4}$ sec 9
			Amount selected by the State

OF LANDS

under the 8th Section of an Act of Congress, approved September 4th, 1841.

Number of Acres.	Date of Filing in United States Land Office.	Remarks.
160.00	Sept. 20, 1858	List No. 1, 500,000 acres, Stockton District.
320.00	Sept. 24, 1858	List No. 1, 500,000 acres, Stockton District.
320.00	Sept. 24, 1858	List No. 1, 500,000 acres, Stockton District.
320.00	Sept. 24, 1858	List No. 1, 500,000 acres, Stockton District.
320.00	Sept. 24, 1858	List No. 1, 500,000 acres, Stockton District.
320.00	Sept. 24, 1858	List No. 1, 500,000 acres, Stockton District.
320.00	Sept. 24, 1858	List No. 1, 500,000 acres, Stockton District.
320.00	Sept. 24, 1858	List No. 1, 500,000 acres, Stockton District.
320.00	Sept. 24, 1858	List No. 1, 500,000 acres, Stockton District.
320.00	Sept. 24, 1858	List No. 1, 500,000 acres, Stockton District.
320.00	Sept. 24, 1858	List No. 1, 500,000 acres, Stockton District.
165.23	Sept. 24, 1858	List No. 1, 500,000 acres, Stockton District.
320.00	Sept. 24, 1858	Disposed of by United States. See report for Stockton District.
320.00	Sept. 24, 1858	Disposed of by United States. See report for Stockton District.
320.00	Sept. 24, 1858	SW $\frac{1}{4}$ of sec 28 in List 1, grant of 16th and 36th sections, Stockton; balance not listed. See report for Stockton District.
320.00	Sept. 24, 1858	List No. 1, 500,000 acres, Stockton District.
306.82	Sept. 24, 1858	List No. 12, 500,000 acres, Stockton District.
160.00	Sept. 24, 1858	Disposed of by United States. See report for Stockton District.
240.00	Sept. 24, 1858	List No. 10, 500,000 acres, Stockton District.
320.00	Sept. 24, 1858	List No. 12, 500,000 acres, Stockton District.
320.00	Sept. 24, 1858	List No. 1, 500,000 acres, Stockton District.
318.47	Sept. 24, 1858	List No. 22, 500,000 acres, Stockton District.
320.00	Sept. 24, 1858	List No. 22, 500,000 acres, Stockton District.
320.00	Sept. 24, 1858	List No. 22, 500,000 acres, Stockton District.
320.00	Sept. 24, 1858	List No. 1, 500,000 acres, Stockton District.
320.00	Sept. 24, 1858	List No. 1, 500,000 acres, Stockton District.
280.97	Sept. 24, 1858	List No. 12, 500,000 acres, Stockton District.
160.00	Sept. 24, 1858	List No. 12, 500,000 acres, Stockton District.
160.00	Sept. 24, 1858	List No. 12, 500,000 acres, Stockton District.
160.00	Sept. 24, 1858	List No. 12, 500,000 acres, Stockton District.
8,511.49		Disposed of by United States, 1,120.00 acres; claimed by the State, 7,391.49 acres

Selected by the State of California in the Stockton Land District, under

Township.	Range.	Section.	Description of Tract.
MOUNT DIABLO BASE AND MERIDIAN.			
4 n	9 e	4 and 9	SE $\frac{1}{4}$ of sw $\frac{1}{4}$ and sw $\frac{1}{4}$ of se $\frac{1}{4}$ sec 4, and n $\frac{1}{2}$ of ne $\frac{1}{4}$ sec 9
7 n	5 e	1 and 12	SE $\frac{1}{4}$ sec 1, and ne $\frac{1}{4}$ sec 12
7 n	6 e	6	N $\frac{1}{2}$
7 n	6 e	6 and 7	SE $\frac{1}{4}$ sec 6, and ne $\frac{1}{4}$ sec 7
7 n	6 e	5	N $\frac{1}{2}$
7 n	6 e	18 and 19	SW $\frac{1}{4}$ sec 18, and nw $\frac{1}{4}$ sec 19
7 n	6 e	7 and 18	SE $\frac{1}{4}$ sec 7, and ne $\frac{1}{4}$ sec 18
1 s	8 e	11	W $\frac{1}{2}$
1 s	8 e	6	SW $\frac{1}{4}$
1 s	8 e	22 and 21	SE $\frac{1}{4}$ sec 21, and sw $\frac{1}{4}$ sec 22
2 s	9 e	7	E $\frac{1}{2}$
2 s	7 e	17	W $\frac{1}{2}$
2 s	7 e	17	E $\frac{1}{2}$
2 s	7 e	18	E $\frac{1}{2}$
2 s	7 e	18	W $\frac{1}{2}$
2 s	8 e	23 and 26	Lots 6, 7, 8, and 9 sec 23, n $\frac{1}{2}$ of ne $\frac{1}{4}$, ne $\frac{1}{4}$ of nw $\frac{1}{4}$, and lot 1 of sec 26
2 s	8 e	25	Lots 3, 4, and 5, and sw $\frac{1}{4}$ of nw $\frac{1}{4}$
2 s	8 e	3	S $\frac{1}{2}$
2 s	8 e	3	N $\frac{1}{2}$
11 s	16 e	14	S $\frac{1}{2}$
11 s	16 e	13 and 14	W $\frac{1}{2}$ of nw $\frac{1}{4}$ of sec 13, ne $\frac{1}{4}$, s $\frac{1}{2}$ of nw $\frac{1}{4}$ sec 14
2 n	8 e	12 and 11	SW $\frac{1}{4}$, sw $\frac{1}{4}$ of nw $\frac{1}{4}$ of sec 12, se $\frac{1}{4}$ of ne $\frac{1}{4}$ of sec 11
1 n	8 e	19	SE $\frac{1}{4}$
1 n	8 e	18	NW $\frac{1}{4}$
1 n	8 e	18	NE $\frac{1}{4}$
2 n	8 e	10	SW $\frac{1}{4}$, w $\frac{1}{2}$ of se $\frac{1}{4}$
3 n	8 e	5 and 4	SE $\frac{1}{4}$ of se $\frac{1}{4}$ of sec 5, s $\frac{1}{2}$ of sw $\frac{1}{4}$, se $\frac{1}{4}$ of nw $\frac{1}{4}$, and s $\frac{1}{2}$ of ne $\frac{1}{4}$ sec 4
3 n	8 e	7 and 18	SW $\frac{1}{4}$ sec 7, and nw $\frac{1}{4}$ sec 18
4 n	8 e	11 and 12	NE $\frac{1}{4}$ of sec 11, and ne $\frac{1}{4}$ of sec 12
4 n	8 e	14 and 13	NE $\frac{1}{4}$ of sec 14, and nw $\frac{1}{4}$ of sec 13
4 n	9 e	6	SE $\frac{1}{4}$, lot 1 in nw $\frac{1}{4}$, and lot 1 in sw $\frac{1}{4}$
1 n	10 e	20	SE $\frac{1}{4}$, e $\frac{1}{2}$ of ne $\frac{1}{4}$
			Amount selected by the State

OF LANDS

the 8th Section of an Act of Congress, approved September 4th, 1841.

Number of Acres.	Date of Filing in United States Land Office.	Remarks.
160.00	Sept. 24, 1858	List 12, 500,000 acres, Stockton District.
320.00	Sept. 24, 1858	List 1, 500,000 acres, Stockton District.
322.01	Sept. 24, 1858	List 1, 500,000 acres, Stockton District.
320.00	Sept. 24, 1858	List 1, 500,000 acres, Stockton District.
323.58	Sept. 24, 1858	List 1, 500,000 acres, Stockton District.
320.18	Sept. 24, 1858	List 1, 500,000 acres, Stockton District.
320.00	Sept. 24, 1858	List 1, 500,000 acres, Stockton District.
320.00	Sept. 24, 1858	List 1, 500,000 acres, Stockton District.
160.60	Sept. 24, 1858	List 16, 500,000 acres, Stockton District.
320.00	Sept. 24, 1858	Lists 1 and 16, 500,000 acres, Stockton District.
320.00	Sept. 24, 1858	List 1, 500,000 acres, Stockton District.
320.00	Sept. 24, 1858	List 1, 500,000 acres, Stockton District.
320.00	Sept. 24, 1858	List 1, 500,000 acres, Stockton District.
320.00	Sept. 24, 1858	List 1, 500,000 acres, Stockton District.
316.12	Sept. 24, 1858	List 1, 500,000 acres, Stockton District.
287.12	Sept. 24, 1858	List 16, 500,000 acres, Stockton District.
132.93	Sept. 24, 1858	List 16, 500,000 acres, Stockton District.
320.00	Sept. 24, 1858	List 1, 500,000 acres, Stockton District.
321.04	Sept. 24, 1858	List 16, 500,000 acres, Stockton District.
320.00	Sept. 24, 1858	List 1, 500,000 acres, Stockton District.
320.00	Sept. 24, 1858	List 1, 500,000 acres, Stockton District.
240.00	Sept. 24, 1858	List 12, 500,000 acres, Stockton District; except se ¼ of ne ¼ of sec 11, not listed. See report for Stockton District.
160.00	Oct. 1, 1858	List 1, 500,000 acres, Stockton District.
148.36	Oct. 1, 1858	List 1, 500,000 acres, Stockton District.
160.00	Oct. 1, 1858	List 1, 500,000 acres, Stockton District.
240.00	Oct. 1, 1858	List 12, 500,000 acres, Stockton District.
280.00	Oct. 1, 1858	List 12, 500,000 acres, Stockton District.
291.94	Oct. 1, 1858	List 1, 500,000 acres, Stockton District.
320.00	Oct. 1, 1858	Lists 1 and 12, 500,000 acres, Stockton District.
320.00	Oct. 1, 1858	List 12, 500,000 acres, Stockton District.
320.04	Oct. 1, 1858	List 12, 500,000 acres, Stockton District.
240.00	Oct. 1, 1858	List 1, 500,000 acres, Stockton District.
8,903.92		Disposed of by United States, none; claimed by the State, 8,903.92 acres.

Selected by the State of California in the Stockton Land District, under

Township.	Range.	Section.	Description of Tract.
MOUNT DIABLO 'BASE AND MERIDIAN.			
6 n	5 e	12 and 13	SE $\frac{1}{4}$ sec 12, and ne $\frac{1}{4}$ sec 13
6 n	5 e	14 and 13	NE $\frac{1}{4}$ sec 14, and nw $\frac{1}{4}$ sec 13
6 n	5 e	12 and 11	SW $\frac{1}{4}$ sec 12, and se $\frac{1}{4}$ sec 11
6 n	5 e	14 and 23	SW $\frac{1}{4}$ sec 14, and nw $\frac{1}{4}$ sec 23
7 n	5 e	6	E $\frac{1}{2}$ of nw $\frac{1}{4}$ and sw $\frac{1}{4}$ of ne $\frac{1}{4}$
7 n	5 e	6	E $\frac{1}{2}$ of ne $\frac{1}{4}$ and nw $\frac{1}{4}$ of ne $\frac{1}{4}$
7 n	6 e	21	E $\frac{1}{2}$
7 n	6 e	22	N $\frac{1}{2}$
7 n	6 e	21 and 28	SW $\frac{1}{4}$ sec 21, and nw $\frac{1}{4}$ sec 28
1 s	7 e	20	NE $\frac{1}{4}$
1 s	7 e	29 and 32	SE $\frac{1}{4}$ sec 29, and ne $\frac{1}{4}$ sec 32
1 s	7 e	13	N $\frac{1}{2}$
1 s	7 e	9, 8, 17	SW $\frac{1}{4}$ sec 9, e $\frac{1}{2}$ of se $\frac{1}{4}$ sec 8, e $\frac{1}{2}$ of ne $\frac{1}{4}$ sec 17
2 s	7 e	19	NE $\frac{1}{4}$ and n $\frac{1}{2}$ of se $\frac{1}{4}$
2 s	7 e	20	E $\frac{1}{2}$
1 s	8 e	20 and 21	NE $\frac{1}{4}$ sec 20, and sw $\frac{1}{4}$ sec 21
1 s	8 e	8	SE $\frac{1}{4}$
2 s	8 e	2	E $\frac{1}{2}$
2 s	9 e	4 and 5	S $\frac{1}{2}$ of nw $\frac{1}{4}$ sec 4, s $\frac{1}{2}$ of n $\frac{1}{2}$ and n $\frac{1}{2}$ of sw $\frac{1}{4}$ sec 5
3 s	11 e	12	NE $\frac{1}{4}$, e $\frac{1}{2}$ of nw $\frac{1}{4}$
3 s	12 e	7 and 6	W $\frac{1}{2}$ of nw $\frac{1}{4}$ sec 7, w $\frac{1}{2}$ of sw $\frac{1}{4}$ and sw $\frac{1}{4}$ of nw $\frac{1}{4}$ sec 6
1 n	8 e	19	SW $\frac{1}{4}$
1 n	8 e	30 and 31	SW $\frac{1}{4}$ sec 30, and nw $\frac{1}{4}$ sec 31
2 n	8 e	3	NW $\frac{1}{4}$
1 n	10 e	35	S $\frac{1}{2}$ of ne $\frac{1}{4}$ and n $\frac{1}{2}$ of se $\frac{1}{4}$
1 n	11 e	33	NE $\frac{1}{4}$, e $\frac{1}{2}$ of w $\frac{1}{2}$
4 n	1 e	5 and 4	Lots 1, 2, in nw $\frac{1}{4}$, fractional n $\frac{1}{2}$ of ne $\frac{1}{4}$ sec 5, and fractional n $\frac{1}{2}$ of nw $\frac{1}{4}$, and sw $\frac{1}{4}$ of nw $\frac{1}{4}$ of sec 4
4 n	1 e	20	S $\frac{1}{2}$
4 n	1 e	21	W $\frac{1}{2}$
4 n	1 e	17	Lots 1 and 2, e $\frac{1}{2}$ of nw $\frac{1}{4}$, and ne $\frac{1}{4}$
4 n	1 e	5 and 8	SE $\frac{1}{4}$ sec 5, and ne $\frac{1}{4}$ sec 8
			Amount selected by the State

OF LANDS

the 8th Section of an Act of Congress, approved September 4th, 1841.

Number of Acres	Date of Filing in United States Land Office.	Remarks.
320.00	October 1, 1858	List 1, 500,000 acres, Stockton District.
320.00	October 1, 1858	List 1, 500,000 acres, Stockton District.
320.00	October 1, 1858	List 2, 500,000 acres, Sacramento District.
320.00	October 1, 1858	List 1, 500,000 acres, Stockton District.
120.00	October 1, 1858	List 4, 500,000 acres, Sacramento District.
120.00	October 1, 1858	List 4, 500,000 acres, Sacramento District.
320.00	October 1, 1858	List 1, 500,000 acres, Stockton District.
320.00	October 1, 1858	List 2, 500,000 acres, Sacramento District.
320.00	October 1, 1858	List 1, 500,000 acres, Stockton District.
160.00	October 1, 1858	List 12, 500,000 acres, Stockton District.
320.00	October 1, 1858	Lists 1 and 12, 500,000 acres, Stockton District.
320.00	October 1, 1858	Not claimed by the State. See report for Stockton District.
320.00	October 1, 1858	List 12, 500,000 acres, Stockton District.
240.00	October 1, 1858	List 22, 500,000 acres, Stockton District.
320.00	October 1, 1858	List 1, 500,000 acres, Stockton District.
320.00	October 1, 1858	List 1, 500,000 acres, Stockton District.
160.00	October 1, 1858	List 1, 500,000 acres, Stockton District.
319.98	October 1, 1858	List 1, 500,000 acres, Stockton District.
320.00	October 1, 1858	List 1, 500,000 acres, Stockton District.
240.00	October 1, 1858	List 1, 500,000 acres, Stockton District.
230.22	October 1, 1858	List 1, 500,000 acres, Stockton District.
154.17	October 4, 1858	List 1, 500,000 acres, Stockton District.
314.24	October 4, 1858	List 11, 500,000 acres, Stockton District.
170.42	October 4, 1858	Patented to J. B. Messick, pre-emptor, July 20th, 1872, and in List No. 12, Stockton District.
160.00	October 4, 1858	No claim adverse to the State. See report for Stockton District.
320.00	October 4, 1858	List 1, 500,000 acres, Stockton District.
290.28	October 4, 1858	List 2, 500,000 acres, San Francisco District.
320.00	October 4, 1858	List 11, 500,000 acres, San Francisco District.
320.00	October 4, 1858	List 11, 500,000 acres, San Francisco District.
311.53	October 4, 1858	List 11, 500,000 acres, San Francisco District.
320.00	October 4, 1858	Lists 2 and 14, 500,000 acres, San Francisco District.
8,430.84		Disposed of by United States, 490.42 acres; claimed by the State, 7,940.42 acres.

Selected by the State of California in the Stockton Land District, under

Township.	Range.	Section.	Description of Tract.
MOUNT DIABLO BASE AND MERIDIAN.			
4 n	1 e	8 and 9	E $\frac{1}{2}$ of sw $\frac{1}{4}$, se $\frac{1}{4}$ sec 8, and w $\frac{1}{2}$ of sw $\frac{1}{4}$ sec 9
5 s	13 e	22 and 27	SW $\frac{1}{4}$ sec 22, and lots 3 and 4 sec 27
5 s	13 e	22 and 27	SE $\frac{1}{4}$ sec 22, and lots 1 and 2 sec 27
5 s	13 e	22	N $\frac{1}{2}$
5 s	12 c	13	SE $\frac{1}{4}$ of ne $\frac{1}{4}$
5 s	13 e	18 and 7	SW $\frac{1}{4}$ of nw $\frac{1}{4}$ and e $\frac{1}{2}$ of nw $\frac{1}{4}$ sec 18, se $\frac{1}{4}$ of sw $\frac{1}{4}$ and w $\frac{1}{2}$ of se $\frac{1}{4}$ and ne $\frac{1}{4}$ of se $\frac{1}{4}$ of sec 7
5 s	13 e	17 and 20	E $\frac{1}{2}$ of se $\frac{1}{4}$ sec 17, and ne $\frac{1}{4}$ sec 20
5 s	13 e	20 and 19	SE $\frac{1}{4}$, e $\frac{1}{2}$ of sw $\frac{1}{4}$, and sw $\frac{1}{4}$ of sw $\frac{1}{4}$ sec 20, se $\frac{1}{4}$ of se $\frac{1}{4}$ sec 19
5 s	13 e	13 and 24	SW $\frac{1}{4}$ sec 13, w $\frac{1}{2}$ of nw $\frac{1}{4}$ and lots 3 and 4 of sec 24
5 s	13 e	12 and 13	SE $\frac{1}{4}$ of se $\frac{1}{4}$ sec 12, and ne $\frac{1}{4}$ sec 13
5 s	13 e	14	N $\frac{1}{2}$
5 s	13 e	12 and 13	SW $\frac{1}{4}$ sec 12, and nw $\frac{1}{4}$ sec 13
5 s	13 e	14 and 23	SE $\frac{1}{4}$ sec 14, and ne $\frac{1}{4}$ sec 23
2 s	9 e	8	W $\frac{1}{2}$
2 s	9 e	8 and 9	SE $\frac{1}{4}$ sec 8, and sw $\frac{1}{4}$ sec 9
2 s	9 e	9	E $\frac{1}{2}$
1 s	7 e	18 and 19	SW $\frac{1}{4}$ sec 18, and nw $\frac{1}{4}$ sec 19
1 s	8 e	21	N $\frac{1}{2}$
5 s	15 e	6 and 7	S $\frac{1}{2}$ of se $\frac{1}{4}$ sec 6, and ne $\frac{1}{4}$ and lots 1 and 2 sec 7
7 n	6 e	22	S $\frac{1}{2}$
7 n	6 e	15	W $\frac{1}{2}$
7 n	5 e	11 and 12	NE $\frac{1}{4}$ sec 11, and nw $\frac{1}{4}$ sec 12
7 n	5 e	1 and 2	SW $\frac{1}{4}$ sec 1, and se $\frac{1}{4}$ sec 2
7 n	5 e	4	E $\frac{1}{2}$ of sw $\frac{1}{4}$ and se $\frac{1}{4}$
3 n	10 e	30 and 31	E $\frac{1}{2}$ of se $\frac{1}{4}$ sec 30, and ne $\frac{1}{4}$ and n $\frac{1}{2}$ of se $\frac{1}{4}$ sec 31
2 n	8 e	9	SE $\frac{1}{4}$
2 n	8 e	8	NW $\frac{1}{4}$
2 n	8 e	5	SW $\frac{1}{4}$
2 n	8 e	9	NE $\frac{1}{4}$
1 n	9 e	29	N $\frac{1}{2}$ of s $\frac{1}{2}$
1 n	9 e	30	SW $\frac{1}{4}$
			Amount selected by the State

OF LANDS

the 8th Section of an Act of Congress, approved September 4th, 1841.

Number of Acres.	Date of Filing in United States Land Office.	Remarks.
320.00	Oct. 4, 1858	List 2, 500,000 acres, San Francisco District.
219.76	Oct. 4, 1858	List 12, 500,000 acres, Stockton District.
253.95	Oct. 4, 1858	List 12, 500,000 acres, Stockton District.
320.00	Oct. 4, 1858	List 22, 500,000 acres, Stockton District.
317.22	Oct. 4, 1858	List 12, 500,000 acres, Stockton District.
240.00	Oct. 4, 1858	List 12, 500,000 acres, Stockton District.
320.00	Oct. 4, 1858	List 12, 500,000 acres, Stockton District.
294.54	Oct. 4, 1858	List 12, 500,000 acres, Stockton District.
200.00	Oct. 4, 1858	List 12, 500,000 acres, Stockton District.
320.00	Oct. 4, 1858	List 12, 500,000 acres, Stockton District.
320.00	Oct. 4, 1858	Lists 1 and 12, 500,000 acres, Stockton District.
320.00	Oct. 4, 1858	List 12, 500,000 acres, Stockton District.
320.00	Oct. 4, 1858	List 16, 500,000 acres, Stockton District.
320.00	Oct. 4, 1858	List 1, 500,000 acres, Stockton District.
320.00	Oct. 4, 1858	List 1, 500,000 acres, Stockton District.
314.44	Oct. 4, 1858	Lists 1 and 12, 500,000 acres, Stockton District.
320.00	Oct. 4, 1858	List 1, 500,000 acres, Stockton District.
300.42	Oct. 7, 1858	List 22, 500,000 acres, Stockton District.
320.00	Oct. 7, 1858	List 2, 500,000 acres, Sacramento District.
320.00	Oct. 7, 1858	List 1, 500,000 acres, Stockton District.
320.00	Oct. 7, 1858	List 1, 500,000 acres, Stockton District.
320.00	Oct. 7, 1858	500,000 acres, Stockton District, and List 2, Sacramento District.
240.00	Oct. 7, 1858	List 2, 500,000 acres, Sacramento District.
320.00	Oct. 7, 1858	List 22, 500,000 acres, Stockton District.
160.00	Oct. 7, 1858	Disposed of by United States. See report for Stockton District.
160.00	Oct. 7, 1858	List 2, 500,000 acres, Stockton District.
160.00	Oct. 7, 1858	Disposed of by United States. See report for Stockton District.
160.00	Oct. 7, 1858	Disposed of by United States. See report for Stockton District.
160.00	Oct. 7, 1858	List 1, 500,000 acres, Stockton District.
167.84	Oct. 7, 1858	List 1, 500,000 acres, Stockton District.
8,148.17		Disposed of by United States, 480.00 acres; claimed by the State, 7,668.17 acres.

Selected by the State of California in the Stockton Land District, under

Township.	Range.	Section.	Description of Tract.
MOUNT DIABLO BASE AND MERIDIAN.			
1 n	9 e	30	SE $\frac{1}{4}$
7 n	5 e	12	SW $\frac{1}{4}$
4 n	8 e	31	S $\frac{1}{2}$
4 n	8 e	31 and 32	S $\frac{1}{2}$ of nw $\frac{1}{4}$ sec 31, sw $\frac{1}{4}$ and w $\frac{1}{2}$ of se $\frac{1}{4}$ sec 32
1 n	9 e	31	W $\frac{1}{2}$
5 s	13 e	13 and 24	SE $\frac{1}{4}$ sec 13, and lots 1 and 2 sec 24
5 s	14 e	3 and 10	S $\frac{1}{2}$ of nw $\frac{1}{4}$ and n $\frac{1}{2}$ of sw $\frac{1}{4}$ and lots 2 and 3 of sec 3, and lot 2 of sec 10
5 s	14 e	1 and 12	S $\frac{1}{2}$ of nw $\frac{1}{4}$ and sw $\frac{1}{4}$ sec 1, and lots 3 and 4 of sec 12
5 s	14 e	18	W $\frac{1}{2}$ of ne $\frac{1}{4}$
5 s	14 e	18 and 19	SW $\frac{1}{4}$ sec 18, and lot 1 sec 19
1 s	8 e	13	E $\frac{1}{2}$
1 s	8 e	10	NE $\frac{1}{4}$
1 s	8 e	18 and 19	SW $\frac{1}{4}$ sec 18, and nw $\frac{1}{4}$ sec 19
1 s	7 e	28 and 33	SW $\frac{1}{4}$ sec 28, and nw $\frac{1}{4}$ sec 33
1 s	7 e	27 and 26	SE $\frac{1}{4}$ sec 27, and sw $\frac{1}{4}$ sec 26
1 s	8 e	18	NW $\frac{1}{4}$
1 s	9 e	29	W $\frac{1}{2}$
1 s	9 e	29	E $\frac{1}{2}$
1 s	9 e	30	NW $\frac{1}{4}$, n $\frac{1}{2}$ of sw $\frac{1}{4}$, se $\frac{1}{4}$ of sw $\frac{1}{4}$
1 s	9 e	30	SE $\frac{1}{4}$, ne $\frac{1}{4}$ of sw $\frac{1}{4}$
3 s	13 e	32 and 33	Lot 1 of sec 32, and lots 1, 2, 3, 4, nw $\frac{1}{4}$ of ne $\frac{1}{4}$ and ne $\frac{1}{4}$ of nw $\frac{1}{4}$ sec 33
5 s	13 e	32, 28, 33, and 29	SE $\frac{1}{4}$ of ne $\frac{1}{4}$ and lots 4 and 5 of sec 32, lot 7 sec 29, lot 5 of sec 28, and lot 1 and sw $\frac{1}{4}$ of nw $\frac{1}{4}$ sec 33
5 s	13 e	33 and 28	NE $\frac{1}{4}$ of nw $\frac{1}{4}$ sec 33, and lots 6, 7, 8 of sec 28
5 s	13 e	29 and 30	E $\frac{1}{2}$ of nw $\frac{1}{4}$, nw $\frac{1}{4}$ of nw $\frac{1}{4}$ and lot 5 in nw $\frac{1}{4}$ sec 29, and n $\frac{1}{2}$ of ne $\frac{1}{4}$ and lots 1 and 2 in ne $\frac{1}{4}$ sec 30
5 s	13 e	15	E $\frac{1}{2}$
5 s	15 e	8 and 5	N $\frac{1}{2}$ of nw $\frac{1}{4}$ sec 8, and s $\frac{1}{2}$ of sw $\frac{1}{4}$ sec 5
5 s	15 e	8	S $\frac{1}{2}$ of nw $\frac{1}{4}$, and lots 4 and 5
1 n	8 e	32	SE $\frac{1}{4}$
1 n	8 e	35	S $\frac{1}{2}$
			Amount selected by the State

OF LANDS

the 8th Section of an Act of Congress, approved September 4th, 1841.

Number of Acres.	Date of Filing in United States Land Office.	Remarks.
160.00	October 7, 1858	List 1, 500,000 acres, Stockton District.
160.00	October 7, 1858	List 2, 500,000 acres, Sacramento District.
306.48	October 9, 1858	List 12, 500,000 acres, Stockton District.
320.00	October 9, 1858	Lists 1 and 12, 500,000 acres, Stockton District.
326.02	October 9, 1858	List 1, 500,000 acres, Stockton District.
245.20	October 9, 1858	List 12, 500,000 acres, Stockton District.
238.54	October 9, 1858	List 11, 500,000 acres, Stockton District.
297.26	October 9, 1858	List 11, 500,000 acres, Stockton District.
80.00	October 9, 1858	List 11, 500,000 acres, Stockton District.
193.07	October 9, 1858	No claim adverse to the State. See report for Stockton District.
320.00	October 9, 1858	Disposed of by United States. See report for Stockton District.
160.00	October 9, 1858	List 1, 500,000 acres, Stockton District.
313.91	October 9, 1858	List 1, 500,000 acres, Stockton District.
320.00	October 14, 1858	List 1, 500,000 acres, Stockton District.
320.00	October 14, 1858	disposed of by United States. See report for Stockton District. 160 acres
158.00	October 14, 1858	List 1, 500,000 acres, Stockton District.
320.00	October 14, 1858	Disposed of by United States. See report for Stockton District.
320.00	October 14, 1858	List 1, 500,000 acres, Stockton District.
297.32	October 14, 1858	Disposed of by United States. See report for Stockton District.
200.00	October 14, 1858	Disposed of by United States. See report for Stockton District.
312.10	October 14, 1858	List 12, 500,000 acres, Stockton District.
211.42	October 14, 1858	List 12, 500,000 acres, Stockton District.
140.39	October 14, 1858	List 22, 500,000 acres, Stockton District.
298.17	October 14, 1858	List 12, 500,000 acres, Stockton District.
320.00	October 14, 1858	List 12, 500,000 acres, Stockton District.
160.00	October 14, 1858	List 22, 500,000 acres, Stockton District.
155.26	October 14, 1858	List 22, 500,000 acres, Stockton District.
160.00	October 14, 1858	List 1, 500,000 acres, Stockton District.
320.00	October 14, 1858	List 1, 500,000 acres, Stockton District.
7,133.14		Disposed of by United States, 1,297.32 acres; claimed by the State, 5,835.82 acres.

Selected by the State of California in the Stockton Land District, under

Township.	Range.	Section.	Description of Tract.
			MOUNT DIABLO BASE AND MERIDIAN.
2 n	8 e	1 and 12	E $\frac{1}{2}$ of se $\frac{1}{4}$ sec 1, and ne $\frac{1}{4}$ sec 12
2 n	9 e	6	Lot 3 in s $\frac{1}{2}$
1 n	9 e	31	E $\frac{1}{2}$
2 n	9 e	6	Lots 1 and 2 in n $\frac{1}{2}$ and lots 1 and 2 in s $\frac{1}{2}$
7 n	5 e	2	NW $\frac{1}{4}$
7 n	5 e	2	NE $\frac{1}{4}$
1 n	10 e	20	E $\frac{1}{2}$ of sw $\frac{1}{4}$
1 n	9 e	15	SE $\frac{1}{4}$
1 n	9 e	22	NE $\frac{1}{4}$
1 n	8 e	31	SE $\frac{1}{4}$
2 n	8 e	11	SE $\frac{1}{4}$ of sw $\frac{1}{4}$
2 n	8 e	18	W $\frac{1}{2}$
3 n	8 e	29 and 20	SE $\frac{1}{4}$ and e $\frac{1}{2}$ of nw $\frac{1}{4}$ sec 29, and e $\frac{1}{2}$ of sw $\frac{1}{4}$ sec 20
3 n	8 e	30 and 19	NE $\frac{1}{4}$ of se $\frac{1}{4}$, e $\frac{1}{2}$ of ne $\frac{1}{4}$, and nw $\frac{1}{4}$ of ne $\frac{1}{4}$ sec 30, and se $\frac{1}{4}$ sec 19
6 n	5 e	21	E $\frac{1}{2}$
7 n	5 e	3	SW $\frac{1}{4}$
1 s	7 e	32 and 33	SE $\frac{1}{4}$ sec 32, and sw $\frac{1}{4}$ sec 33
1 s	7 e	32	W $\frac{1}{2}$
1 s	8 e	7	NE $\frac{1}{4}$
1 s	8 e	2	S $\frac{1}{2}$
1 s	8 e	12	S $\frac{1}{2}$
1 s	8 e	12	N $\frac{1}{2}$
2 s	8 e	24	SE $\frac{1}{4}$ of ne $\frac{1}{4}$
2 s	9 e	18 and 19	Lot 1 in se $\frac{1}{4}$ of sec 18, lots 1, 2, and 4, w $\frac{1}{2}$ of nw $\frac{1}{4}$, and ne $\frac{1}{4}$ of nw $\frac{1}{4}$ sec 19
2 s	10 e	1,2,11,12	Lot 2 of sec 2, lots 5 and 6 sec 1, se $\frac{1}{4}$ of ne $\frac{1}{4}$ of sec 11, and nw $\frac{1}{4}$ of sec 12
4 s	8 e	7	E $\frac{1}{2}$ of se $\frac{1}{4}$, lots 3 and 4 of se $\frac{1}{4}$, w $\frac{1}{2}$ of ne $\frac{1}{4}$, lot 2, and ne $\frac{1}{4}$ of nw $\frac{1}{4}$
5 s	14 e	8	SW $\frac{1}{4}$
5 s	13 e	15	W $\frac{1}{2}$
5 s	13 e	11	SE $\frac{1}{4}$
5 s	13 e	25	NW $\frac{1}{4}$ of sw $\frac{1}{4}$
6 n	5 e	31 and 32	NE $\frac{1}{4}$ sec 31, s $\frac{1}{2}$ of nw $\frac{1}{4}$ and n $\frac{1}{2}$ of sw $\frac{1}{4}$ sec 32
6 n	5 e	29 and 32	SE $\frac{1}{4}$ sec 29, and ne $\frac{1}{4}$ sec 32
			Amount selected by the State

OF LANDS

the 8th Section of an Act of Congress, approved September 4th, 1841.

Number of Acres.	Date of Filing in United States Land Office.	Remarks.
} 311.65	October 14, 1858	----- Lists 12 and 13, 500,000 acres, Stockton District.
320.00	October 14, 1858	----- List 1, 500,000 acres, Stockton District.
320.00	October 14, 1858	----- List 12, 500,000 acres, Stockton District.
158.40	October 15, 1858	----- List 2, 500,000 acres, Sacramento District.
158.40	October 14, 1858	----- List 2, 500,000 acres, Sacramento District.
80.00	October 20, 1858	No claim adverse to the State. See report for Stockton District.
160.00	October 20, 1858	----- List 1, 500,000 acres, Stockton District.
160.00	October 20, 1858	----- List 1, 500,000 acres, Stockton District.
160.00	October 20, 1858	----- List 12, 500,000 acres, Stockton District.
40.00	October 20, 1858	----- List 18, 500,000 acres, Stockton District.
288.96	October 20, 1858	----- List 12, 500,000 acres, Stockton District.
320.00	October 20, 1858	----- List 1, 500,000 acres, Stockton District.
320.00	October 20, 1858	----- List 11, 500,000 acres, Stockton District.
320.00	October 20, 1858	----- List 1, 500,000 acres, Stockton District.
160.00	October 20, 1858	----- List 2, 500,000 acres, Sacramento District.
320.00	October 20, 1858	----- List 1, 500,000 acres, Stockton District.
320.00	October 20, 1858	----- List 1, 500,000-acres, Stockton District.
160.00	October 20, 1858	----- List 16, 500,000 acres, Stockton District.
320.00	October 20, 1858	Disposed of by United States. See report for Stockton District.
320.00	October 20, 1858	Disposed of by United States. See report for Stockton District.
320.00	October 20, 1858	Disposed of by United States. See report for Stockton District.
} 313.68	October 20, 1858	----- List 16, 500,000 acres, Stockton District.
299.94	October 20, 1858	----- List 22, 500,000 acres, Stockton District.
309.37	October 20, 1858	----- List 16, 500,000 acres, Stockton District.
160.00	October 20, 1858	----- List 11, 500,000 acres, Stockton District.
320.00	October 20, 1858	----- List 12, 500,000 acres, Stockton District.
160.00	October 20, 1858	----- List 1, 500,000 acres, Stockton District.
40.00	October 20, 1858	Disposed of by United States. See report for Stockton District.
320.00	November 1, 1858	----- List 1, 500,000 acres, Stockton District, and List 2, Sacramento District.
320.00	November 1, 1858	----- List 1, 500,000 acres, Stockton District.
7,280.40	-----	----- Disposed of by United States, 1,000.00 acres; claimed by the State, 6,280.40 acres.

Selected by the State of California in the Stockton Land District,

Township.	Range.	Section.	Description of Tract.
			MOUNT DIABLO BASE AND MERIDIAN.
6 n	5 e	9	E $\frac{1}{2}$
7 n	5 e	4	NE $\frac{1}{4}$ and e $\frac{1}{2}$ of nw $\frac{1}{4}$
7 n	5 e	29 and 32	S $\frac{1}{2}$ of se $\frac{1}{4}$ sec 29, and ne $\frac{1}{4}$ sec 32
5 n	8 e	25	SE $\frac{1}{4}$ of nw $\frac{1}{4}$, s $\frac{1}{2}$ of ne $\frac{1}{4}$, ne $\frac{1}{4}$ of se $\frac{1}{4}$
5 n	9 e	30	Lot 1, n $\frac{1}{2}$ lot 2, n $\frac{1}{2}$ of lot 3 in s $\frac{1}{2}$ of sec 30
6 s	12 e	1	NW $\frac{1}{4}$, nw $\frac{1}{4}$ of ne $\frac{1}{4}$, w $\frac{1}{2}$ of sw $\frac{1}{4}$
5 s	14 e	18	NW $\frac{1}{4}$ of se $\frac{1}{4}$, lots 1 and 2
4 n	9 e	5	N $\frac{1}{2}$ of sw $\frac{1}{4}$
4 n	9 e	5	SW $\frac{1}{4}$ of ne $\frac{1}{4}$ and n $\frac{1}{2}$ of se $\frac{1}{4}$
7 n	6 e	29	E $\frac{1}{2}$
1 n	8 e	20 and 19	NW $\frac{1}{4}$ sec 20, and ne $\frac{1}{4}$ sec 19
1 n	8 e	22	NW $\frac{1}{4}$
7 n	6 e	29 and 30	NW $\frac{1}{4}$ sec 29, and ne $\frac{1}{4}$ sec 30
5 s	13 e	27	Lots 5, 6, 7, 8, and sw $\frac{1}{4}$ of se $\frac{1}{4}$
1 s	7 e	21 and 22	SE $\frac{1}{4}$ sec 21, and w $\frac{1}{2}$ of sw $\frac{1}{4}$ sec 22
2 s	9 e	17	W $\frac{1}{2}$ of nw $\frac{1}{4}$, se $\frac{1}{4}$ of nw $\frac{1}{4}$, fractional sw $\frac{1}{4}$, nw $\frac{1}{4}$ of se $\frac{1}{4}$
1 s	7 e	33 and 34	SE $\frac{1}{4}$ sec 33, and sw $\frac{1}{4}$ sec 34
2 s	9 e	5	S $\frac{1}{2}$ of sw $\frac{1}{4}$
2 s	9 e	18	NE $\frac{1}{4}$, w $\frac{1}{2}$ of se $\frac{1}{4}$, ne $\frac{1}{4}$ of se $\frac{1}{4}$
2 n	10 e	6	N $\frac{1}{2}$ of ne $\frac{1}{4}$
3 n	10 e	32 and 31	SW $\frac{1}{4}$ sec 32, and s $\frac{1}{2}$ of se $\frac{1}{4}$ sec 31
2 s	11 e	2, 3, 4, 9	Lots 5 and 6 of sec 2, lots 5, 6, 7, 8, of sec 3, lot 7 of sec 4, n $\frac{1}{2}$ of ne $\frac{1}{4}$ sec 9
2 n	10 e	6, 5, 8	SE $\frac{1}{4}$ of ne $\frac{1}{4}$, e $\frac{1}{2}$ of se $\frac{1}{4}$ of sec 6, w $\frac{1}{2}$ of sw $\frac{1}{4}$ and ne $\frac{1}{4}$ of sw $\frac{1}{4}$ of sec 5, n $\frac{1}{2}$ of nw $\frac{1}{4}$ sec 8
2 n	9 e	2	E $\frac{1}{2}$
5 n	8 e	13	N $\frac{1}{2}$
3 s	11 e	27, 34, 35	E $\frac{1}{2}$ of se $\frac{1}{4}$ and sw $\frac{1}{4}$ of se $\frac{1}{4}$ sec 27, lots 1 and 2 sec 34, lot 1 sec 25
3 s	11 e	27, 28, 33, and 34	S $\frac{1}{2}$ of sw $\frac{1}{4}$ sec 27, lots 3 and 4 sec 34, lots 1 and 2 sec 33, se $\frac{1}{4}$ of se $\frac{1}{4}$ sec 28
3 n	9 e	32 and 29	NE $\frac{1}{4}$ sec 32, and se $\frac{1}{4}$ sec 29
2 s	12 e	2	NW $\frac{1}{4}$, sw $\frac{1}{4}$ of ne $\frac{1}{4}$, w $\frac{1}{2}$ of se $\frac{1}{4}$, ne $\frac{1}{4}$ of se $\frac{1}{4}$
			Amount selected by the State

OF LANDS

under the 8th Section of an Act of Congress, approved September 4th, 1841.

Number of Acres.	Date of Filing in United States Land Office.	Remarks.
320.00	Nov. 1, 1858	----- List 1, 500,000 acres, Stockton District.
240.00	Nov. 1, 1858	----- List 1, 500,000 acres, Stockton District.
240.00	Nov. 1, 1858	----- List 1, 500,000 acres, Stockton District, and List 2, Sacramento District.
329.72	Nov. 1, 1858	----- List 1, 500,000 acres, Stockton District.
282.80	Nov. 1, 1858	----- List 22, 500,000 acres, Stockton District.
129.94	Nov. 1, 1858	----- No claim adverse to the State. See report for Stockton District.
80.00	Nov. 1, 1858	----- List 12, 500,000 acres, Stockton District.
120.00	Nov. 1, 1858	----- List 12, 500,000 acres, Stockton District.
320.00	Nov. 1, 1858	----- List 1, 500,000 acres, Stockton District.
320.00	Nov. 1, 1858	----- List 16, 500,000 acres, Stockton District.
160.00	Nov. 1, 1858	----- List 1, 500,000 acres, Stockton District.
320.00	Nov. 1, 1858	----- List 2, 500,000 acres, Sacramento District.
219.25	Nov. 1, 1858	----- List 12, 500,000 acres, Stockton District.
240.00	Nov. 1, 1858	----- List 1, 500,000 acres, Stockton District.
307.52	Nov. 1, 1858	----- List 1, 500,000 acres, Stockton District.
320.00	Nov. 1, 1858	----- List 1, 500,000 acres, Stockton District.
80.00	Nov. 1, 1858	----- List 1, 500,000 acres, Stockton District.
280.00	Nov. 1, 1858	----- Disposed of by United States. See report for Stockton District.
319.49	Nov. 1, 1858	----- Disposed of by United States. See report for Stockton District.
322.89	Nov. 1, 1858	----- List 12, 500,000 acres, Stockton District.
320.00	Nov. 1, 1858	----- Disposed of by United States. See report for Stockton District.
321.29	Nov. 1, 1858	----- List 12, 500,000 acres, Stockton District.
320.00	Nov. 1, 1858	----- In Arroyo Seco grant.
209.82	Nov. 1, 1858	----- List 12, 500,000 acres, Stockton District.
217.26	Nov. 1, 1858	----- List 12, 500,000 acres, Stockton District.
320.00	Nov. 1, 1858	----- List 1, 500,000 acres, Stockton District.
324.23	April 18, 1859	----- No claim adverse to the State. See report for Stockton District.
6,984.21		----- Disposed of by United States, 919.49 acres; claimed by the State, 6,064.72 acres.

Selected by the State of California in the Stockton Land District,

Township.	Range.	Section.	Description of Tract.
MOUNT DIABLO BASE AND MERIDIAN.			
3 n-----	9 e-----	28 and 27	E $\frac{1}{2}$ of sw $\frac{1}{4}$, w $\frac{1}{2}$ of se $\frac{1}{4}$, se $\frac{1}{4}$ of se $\frac{1}{4}$ sec 28, and s $\frac{1}{2}$ of sw $\frac{1}{4}$ and sw $\frac{1}{4}$ of se $\frac{1}{4}$ sec 27
1 n-----	8 e-----	15	SW $\frac{1}{4}$
1 n-----	8 e-----	6	N $\frac{1}{2}$ of nw $\frac{1}{4}$ and nw $\frac{1}{4}$ of ne $\frac{1}{4}$
2 n-----	8 e-----	31	SW $\frac{1}{4}$ of se $\frac{1}{4}$
1 n-----	9 e-----	22	NW $\frac{1}{4}$
1 n-----	9 e-----	11 and 10	NW $\frac{1}{4}$ sec 11, and e $\frac{1}{2}$ of ne $\frac{1}{4}$ sec 10
3 n-----	10 e-----	33 and 32	N $\frac{1}{2}$ of sw $\frac{1}{4}$ sec 33, and ne $\frac{1}{4}$ and n $\frac{1}{2}$ of se $\frac{1}{4}$ sec 32
6 n-----	5 e-----	2	SE $\frac{1}{4}$ and nw $\frac{1}{4}$
7 n-----	6 e-----	7	NW $\frac{1}{4}$
7 n-----	6 e-----	27	W $\frac{1}{2}$ of sw $\frac{1}{4}$ and se $\frac{1}{4}$ of sw $\frac{1}{4}$
7 n-----	6 e-----	33	Fractional s $\frac{1}{2}$
7 n-----	6 e-----	28	SE $\frac{1}{4}$
7 n-----	6 e-----	33 and 34	NE $\frac{1}{4}$ sec 33, and fractional s $\frac{1}{2}$ of nw $\frac{1}{4}$ sec 34
7 n-----	6 e-----	34	Fractional n $\frac{1}{2}$ of nw $\frac{1}{4}$
7 n-----	6 e-----	27	NE $\frac{1}{4}$ of sw $\frac{1}{4}$, fractional n $\frac{1}{2}$ of se $\frac{1}{4}$, and fractionals w $\frac{1}{4}$ of se $\frac{1}{4}$
1 s-----	7 e-----	14	E $\frac{1}{2}$ of sw $\frac{1}{4}$ and w $\frac{1}{2}$ of se $\frac{1}{4}$
1 s-----	7 e-----	23	E $\frac{1}{2}$ of se $\frac{1}{4}$
2 s-----	7 e-----	1	N $\frac{1}{2}$
2 s-----	7 e-----	1	S $\frac{1}{2}$
1 s-----	8 e-----	31	N $\frac{1}{2}$
2 s-----	13 e-----	20 and 17	NE $\frac{1}{4}$ sec 20, and se $\frac{1}{4}$ sec 17
2 s-----	13 e-----	17	SW $\frac{1}{4}$ and s $\frac{1}{2}$ of n $\frac{1}{2}$
4 s-----	7 e-----	2 and 3	Lots 1, 2, 3, 4, sw $\frac{1}{4}$ of ne $\frac{1}{4}$ and s $\frac{1}{2}$ of nw $\frac{1}{4}$ sec 2, and lots 1 and 2 sec 3
4 s-----	8 e-----	1	Lot 4
4 s-----	9 e-----	6 and 7	W $\frac{1}{2}$ of sw $\frac{1}{4}$, se $\frac{1}{4}$ of sw $\frac{1}{4}$, fractional s $\frac{1}{2}$ of se $\frac{1}{4}$ sec 6, and lot 1, sec 7
5 s-----	13 e-----	21 and 28	SW $\frac{1}{4}$ sec 21, and n $\frac{1}{2}$ of ne $\frac{1}{4}$ and lots 1 and 2 sec 28
5 s-----	13 e-----	31	W $\frac{1}{2}$ of ne $\frac{1}{4}$, se $\frac{1}{4}$ of ne $\frac{1}{4}$, nw $\frac{1}{4}$ of se $\frac{1}{4}$, n $\frac{1}{2}$ of sw $\frac{1}{4}$
7 s-----	16 e-----	9, 10, 15	E $\frac{1}{2}$ of se $\frac{1}{4}$ of sec 9, w $\frac{1}{2}$ of sw $\frac{1}{4}$ sec 10, and nw $\frac{1}{4}$ of sec 15
2 n-----	9 e-----	26 and 25	SE $\frac{1}{4}$ sec 26, and sw $\frac{1}{4}$ sec 25
2 s-----	7 e-----	12	W $\frac{1}{2}$
2 s-----	7 e-----	2	S $\frac{1}{2}$
			Amount selected by the State

OF LANDS

under the 8th Section of an Act of Congress, approved September 4th, 1841.

Number of Acres.	Date of Filing in United States Land Office.	Remarks.
320.00	Nov. 1, 1858	----- List No. 1, 500,000 acres, Stockton District.
160.00	Nov. 17, 1858	----- List No. 12, 500,000 acres, Stockton District.
152.79	Nov. 17, 1858	----- List No. 8, 500,000 acres, Stockton District.
160.00	Nov. 17, 1858	----- List No. 1, 500,000 acres, Stockton District.
240.00	Nov. 17, 1858	----- List No. 1, 500,000 acres, Stockton District.
320.00	Nov. 17, 1858	----- List No. 2, 500,000 acres, Stockton District.
321.20	Nov. 17, 1858	----- List No. 1, 500,000 acres, Stockton District.
160.69	Nov. 17, 1858	----- List No. 1, 500,000 acres, Stockton District.
119.52	Nov. 17, 1858	----- List No. 2, 500,000 acres, Sacramento District.
269.24	Nov. 17, 1858	----- List No. 2, 500,000 acres, Sacramento District.
160.00	Nov. 17, 1858	----- List No. 2, 500,000 acres, Sacramento District.
185.84	Nov. 17, 1858	----- List No. 2, 500,000 acres, Sacramento District.
57.87	Nov. 17, 1858	----- Not listed.
95.12	Nov. 17, 1858	See Register's letter, July 25th, 1879; Sacramento District. ----- Not listed.
160.00	Nov. 17, 1858	See Register's letter, July 25th, 1879; Sacramento District. ----- List No. 12, 500,000 acres, Stockton District.
80.00	Nov. 17, 1858	----- Disposed of by United States. See report for Stockton District.
323.00	Nov. 17, 1858	----- Disposed of by United States. See report for Stockton District.
320.00	Nov. 17, 1858	----- Disposed of by United States. See report for Stockton District.
313.20	Nov. 17, 1858	----- List No. 16, 500,000 acres, Stockton District.
320.00	Nov. 17, 1858	----- Lists Nos. 1 and 12, 500,000 acres, Stockton District.
320.00	Nov. 17, 1858	----- List No. 1, 500,000 acres, Stockton District.
310.30	Nov. 17, 1858	----- List No. 12, 500,000 acres, Stockton District.
322.50	Nov. 17, 1858	----- List No. 16, 500,000 acres, Stockton District.
290.27	Nov. 17, 1858	----- List No. 12, 500,000 acres, Stockton District.
241.37	Nov. 17, 1858	----- List No. 12, 500,000 acres, Stockton District.
320.00	Nov. 17, 1858	----- List No. 1, 500,000 acres, Stockton District.
320.00	Nov. 17, 1858	----- List No. 11, 500,000 acres, Stockton District.
320.00	Nov. 17, 1858	----- Disposed of by United States. See report for Stockton District.
320.00	Nov. 17, 1858	----- Disposed of by United States. See report for Stockton District.
7,002.91		----- Disposed of by United States, 1,363.00 acres; claimed by the State, 5,639.91 acres.

Selected by the State of California in the Stockton Land District, under

Township.	Range.	Section.	Description of Tract.
			MOUNT DIABLO BASE AND MERIDIAN.
7 n	5 e	10	W $\frac{1}{2}$
7 n	5 e	21	S $\frac{1}{2}$ of sw $\frac{1}{4}$
2 n	10 e	35 and 34	W $\frac{1}{2}$ of sw $\frac{1}{4}$ and nw $\frac{1}{4}$ sec 35, and e $\frac{1}{2}$ of ne $\frac{1}{4}$ sec 34
6 n	7 e	33	SW $\frac{1}{4}$
3 n	9 e	28, 21, 27	NE $\frac{1}{4}$ sec 28, s $\frac{1}{2}$ of se $\frac{1}{4}$ sec 21, w $\frac{1}{2}$ of nw $\frac{1}{4}$ sec 27
1 n	8 e	4	N $\frac{1}{2}$ of ne $\frac{1}{4}$
2 n	8 e	33	S $\frac{1}{2}$ of se $\frac{1}{4}$
2 n	10 e	14 and 23	SE $\frac{1}{4}$ sec 14, and ne $\frac{1}{4}$ sec 23
2 n	10 e	26 and 23	NW $\frac{1}{4}$, nw $\frac{1}{4}$ of ne $\frac{1}{4}$ sec 26, and w $\frac{1}{2}$ of se $\frac{1}{4}$ and ne $\frac{1}{4}$ of se $\frac{1}{4}$ sec 23
3 n	8 e	18	E $\frac{1}{2}$
1 n	10 e	1	S $\frac{1}{2}$
1 s	7 e	11	NE $\frac{1}{4}$ and n $\frac{1}{2}$ of nw $\frac{1}{4}$
1 s	7 e	35	N $\frac{1}{2}$ of nw $\frac{1}{4}$
1 s	7 e	35	SW $\frac{1}{4}$
1 s	7 e	25	SW $\frac{1}{4}$
4 s	11 e	5 and 6	Lots 1 and 2 sec 5, lots 1, 2, 3, 4, and n $\frac{1}{2}$ of ne $\frac{1}{4}$ sec 6
1 s	7 e	25	E $\frac{1}{2}$ of se $\frac{1}{4}$ and nw $\frac{1}{4}$ of se $\frac{1}{4}$
1 s	8 e	30	SW $\frac{1}{4}$
7 n	8 e	33 and 32	N $\frac{1}{2}$ of nw $\frac{1}{4}$ and sw $\frac{1}{4}$ of nw $\frac{1}{4}$ sec 33, and e $\frac{1}{2}$ of ne $\frac{1}{4}$ and sw $\frac{1}{4}$ of ne $\frac{1}{4}$ and n $\frac{1}{2}$ of se $\frac{1}{4}$ sec 32
1 s	7 e	25	NE $\frac{1}{4}$
5 n	7 e	35	NE $\frac{1}{4}$, s $\frac{1}{2}$ of nw $\frac{1}{4}$, n $\frac{1}{2}$ of sw $\frac{1}{4}$
7 n	1 w	21	NE $\frac{1}{4}$
7 n	1 w	21	NW $\frac{1}{4}$
8 s	16 e	1 and 2	N $\frac{1}{2}$ of nw $\frac{1}{4}$ sec 1, and ne $\frac{1}{4}$ sec 2
2 s	13 e	21	W $\frac{1}{2}$
1 n	8 e	5 and 4	E $\frac{1}{2}$ of e $\frac{1}{2}$ sec 5, w $\frac{1}{2}$ of w $\frac{1}{2}$ sec 4
1 n	8 e	5	W $\frac{1}{2}$ of e $\frac{1}{2}$ and e $\frac{1}{2}$ of w $\frac{1}{2}$
1 n	8 e	5 and 6	W $\frac{1}{2}$ of nw $\frac{1}{4}$ and nw $\frac{1}{4}$ of sw $\frac{1}{4}$ sec 5, and e $\frac{1}{2}$ of ne $\frac{1}{4}$ sec 6
2 n	8 e	32 and 31	W $\frac{1}{2}$ of sw $\frac{1}{4}$ sec 32, se $\frac{1}{4}$ of se $\frac{1}{4}$ sec 31
2 n	8 e	31	NE $\frac{1}{4}$ and n $\frac{1}{2}$ of se $\frac{1}{4}$
11 s	16 e	15	SE $\frac{1}{4}$ and ne $\frac{1}{4}$ of sw $\frac{1}{4}$
			Amount selected by the State -----

OF LANDS

the 8th Section of an Act of Congress, approved September 4th, 1841.

Number of Acres.	Date of Filing in United States Land Office.	Remarks.
320.00	Nov. 30, 1858	See Register's certificate, Sacramento District, July 25th, 1879.
80.00	Dec. 31, 1858	List 2, 500,000 acres, Sacramento District.
320.00	Jan. 22, 1859	List 22, 500,000 acres, Stockton District.
160.00	Feb. 1, 1859	See Register's letter, July 25th, 1879, Sacramento District.
320.00	Feb. 1, 1859	List 1, 500,000 acres, Stockton District.
162.67	Feb. 5, 1859	List 11, 500,000 acres, Stockton District.
320.00	Feb. 5, 1859	List 1, 500,000 acres, Stockton District.
320.00	Feb. 5, 1859	List 22, 500,000 acres, Stockton District.
320.00	Feb. 12, 1859	Disposed of by United States. See report for Stockton District.
320.00	Feb. 12, 1859	List 1, 500,000 acres, Stockton District.
240.00	Feb. 12, 1859	List 12, 500,000 acres, Stockton District.
80.00	Feb. 12, 1859	List 12, 500,000 acres, Stockton District.
160.00	Feb. 12, 1859	List 1, 500,000 acres, Stockton District.
160.00	Feb. 12, 1859	List 1, 500,000 acres, Stockton District.
312.76	Feb. 12, 1859	List 12, 500,000 acres, Stockton District.
274.10	Feb. 12, 1859	List 1, 500,000 acres, Stockton District.
320.00	Feb. 15, 1859	List 22, 500,000 acres, Stockton District.
160.00	March 23, 1859	List 1, 500,000 acres, Stockton District.
320.00	Aug. 19, 1859	List 12, 500,000 acres, Stockton District.
160.00	Aug. 19, 1859	List 2, 500,000 acres, San Francisco District.
160.00	Aug. 19, 1859	List 2, 500,000 acres, San Francisco District.
234.44	Aug. 19, 1859	List 22, 500,000 acres, Stockton District.
320.00	Oct. 7, 1859	List 1, 500,000 acres, Stockton District.
322.13	Oct. 7, 1859	List 11, 500,000 acres, Stockton District.
322.56	Oct. 7, 1859	List 11, 500,000 acres, Stockton District.
322.84	Oct. 7, 1859	{ Lists 8 and 11, 500,000 acres, Stockton District. SE $\frac{1}{4}$ of se $\frac{1}{4}$ sec 31, and nw $\frac{1}{4}$ of sw $\frac{1}{4}$ of sec 32; listed twice; Lists 8 and 11, Stockton District.
240.00	Oct. 7, 1859	List 8, 500,000 acres, Stockton District.
200.00	Oct. 7, 1859	List 1, 500,000 acres, Stockton District.
7,001.50		Disposed of by United States, 640.00 acres; claimed by the State, 6,361.50 acres.

Selected by the State of California in the Stockton Land District, under

Township.	Range.	Section.	Description of Tract.
MOUNT DIABLO BASE AND MERIDIAN.			
7 n	1 w	28	NW $\frac{1}{4}$
7 n	1 w	28	NE $\frac{1}{4}$
7 n	1 w	28 and 29	SW $\frac{1}{4}$ sec 28, e $\frac{1}{2}$ of se $\frac{1}{4}$, and s $\frac{1}{2}$ of ne $\frac{1}{4}$ sec 29
7 n	1 w	20 and 29	SE $\frac{1}{4}$ of sw $\frac{1}{4}$ sec 20, e $\frac{1}{2}$ of nw $\frac{1}{4}$, and sw $\frac{1}{4}$ of nw $\frac{1}{4}$ sec 29
4 n	7 e	21, 22, 26, and 27	S $\frac{1}{2}$ of se $\frac{1}{4}$ sec 21, s $\frac{1}{2}$ of s $\frac{1}{2}$ sec 22, ne $\frac{1}{4}$ of ne $\frac{1}{4}$ sec 27, and nw $\frac{1}{4}$ of nw $\frac{1}{4}$ sec 26
4 n	7 e	32, 33, 28, and 29	NE $\frac{1}{4}$ of se $\frac{1}{4}$ and e $\frac{1}{2}$ of ne $\frac{1}{4}$ sec 32, nw $\frac{1}{4}$ of nw $\frac{1}{4}$ and lot 5 sec 33, s $\frac{1}{2}$ of sw $\frac{1}{4}$ sec 28, se $\frac{1}{4}$ of se $\frac{1}{4}$ sec 29
4 n	7 e	27 and 28	NE $\frac{1}{4}$ of se $\frac{1}{4}$, e $\frac{1}{2}$ of ne $\frac{1}{4}$ sec 27, n $\frac{1}{2}$ of sw $\frac{1}{4}$, s $\frac{1}{2}$ of nw $\frac{1}{4}$, and ne $\frac{1}{4}$ of nw $\frac{1}{4}$ sec 26
4 n	7 e	34, 27, 28	Lot 2 sec 34, e $\frac{1}{2}$ of sw $\frac{1}{4}$, nw $\frac{1}{4}$ of sw $\frac{1}{4}$, w $\frac{1}{2}$ of se $\frac{1}{4}$ sec 27, and n $\frac{1}{2}$ of se $\frac{1}{4}$ sec 28
4 n	7 e	27 and 28	N $\frac{1}{2}$ of nw $\frac{1}{4}$, se $\frac{1}{4}$ of nw $\frac{1}{4}$ sec 27, se $\frac{1}{4}$ of ne $\frac{1}{4}$, and n $\frac{1}{2}$ of ne $\frac{1}{4}$ sec 28
7 s	9 e	2 and 3	Lot 1 sec 2, lots 3, 4, 5, 6, 7, and w $\frac{1}{2}$ of ne $\frac{1}{4}$ sec 3
6 n	1 w	13	NE $\frac{1}{4}$
6 n	1 w	13	NW $\frac{1}{4}$
2 n	8 e	10 and 3	NW $\frac{1}{4}$ sec 10, and sw $\frac{1}{4}$ sec 3
4 n	1 e	19 and 30	SE $\frac{1}{4}$, se $\frac{1}{4}$ of ne $\frac{1}{4}$, and lots 1 and 2 sec 30, lot 2 sec 19
9 s	17 e	1	S $\frac{1}{2}$ of ne $\frac{1}{4}$ and n $\frac{1}{2}$ of se $\frac{1}{4}$
9 s	18 e	6	NW $\frac{1}{4}$
2 n	8 e	31	NW $\frac{1}{4}$
2 n	8 e	7	SW $\frac{1}{4}$, w $\frac{1}{2}$ of se $\frac{1}{4}$
2 n	8 e	7	N $\frac{1}{2}$
2 n	8 e	6	S $\frac{1}{2}$
11 s	16 e	15	S $\frac{1}{2}$ of n $\frac{1}{2}$, nw $\frac{1}{4}$ of ne $\frac{1}{4}$, w $\frac{1}{2}$ of sw $\frac{1}{4}$, and se $\frac{1}{4}$ of sw $\frac{1}{4}$
7 n	1 w	19 and 30	W $\frac{1}{2}$ of se $\frac{1}{4}$, e $\frac{1}{2}$ of sw $\frac{1}{4}$, and sw $\frac{1}{4}$ of sw $\frac{1}{4}$ sec 19, w $\frac{1}{2}$ of nw $\frac{1}{4}$, se $\frac{1}{4}$ of nw $\frac{1}{4}$ of sec 30
2 n	8 e	6	NE $\frac{1}{4}$ of ne $\frac{1}{4}$
2 n	8 e	5	SE $\frac{1}{4}$ of ne $\frac{1}{4}$
6 s	15 e	1	W $\frac{1}{2}$ of ne $\frac{1}{4}$, e $\frac{1}{2}$ of nw $\frac{1}{4}$, w $\frac{1}{2}$ of se $\frac{1}{4}$, and e $\frac{1}{2}$ of sw $\frac{1}{4}$
2 n	8 e	5	SW $\frac{1}{4}$ of ne $\frac{1}{4}$
			Amount selected by the State

OF LANDS

the 8th Section of an Act of Congress, approved September 4th, 1841.

Number of Acres.	Date of Filing in United States Land Office.	Remarks.
160.00	October 22, 1859	List 11, 500,000 acres, San Francisco District.
160.00	October 22, 1859	List 11, 500,000 acres, San Francisco District.
320.00	October 22, 1859	List 11, 500,000 acres, San Francisco District.
160.00	October 22, 1859	List 11, 500,000 acres, San Francisco District.
320.00	October 25, 1859	Lists 1 and 22, 500,000 acres, Stockton District.
316.70	October 25, 1859	List 12, 500,000 acres, Stockton District.
320.00	Nov. 3, 1859	List 1, 500,000 acres, Stockton District.
301.70	Nov. 3, 1859	List 1, 500,000 acres, Stockton District.
240.00	Nov. 3, 1859	List 1, 500,000 acres, Stockton District.
298.13	January 13, 1860	List 22, 500,000 acres, Stockton District.
160.00	June 30, 1860	Claimed by the State. See Register's certificate, July 25th, 1879.
160.00	June 30, 1860	Claimed by the State. See Register's certificate, July 25th, 1879, San Francisco District.
320.00	June 30, 1860	List 12, 500,000 acres, Stockton District.
320.26	Sept. 5, 1860	List 11, 500,000 acres, San Francisco District.
320.82	Nov. 21, 1860	Disposed of by United States. See report for Stockton District.
143.22	Nov. 21, 1860	List 9, 500,000 acres, Stockton District.
225.81	Nov. 26, 1860	List 5, 500,000 acres, Stockton District.
306.73	Nov. 26, 1860	List 2, 500,000 acres, Stockton District.
307.29	Nov. 26, 1860	List 2, 500,000 acres, Stockton District.
320.00	Nov. 26, 1860	Disposed of by United States. See report for Stockton District.
320.78	Nov. 26, 1860	W $\frac{1}{2}$ of se $\frac{1}{4}$ sec 19, in List 23, grant of 16th and 36th sections, Stockton District; disposed of by United States. See Register's certificate, July 25th, 1879, San Francisco District.
42.87	March 4, 1861	No claim adverse to the State. See report for Stockton District.
40.00	March 4, 1861	List 12, 500,000 acres, Stockton District.
320.40	April 25, 1861	Disposed of by United States. See report for Stockton District.
40.00	March 4, 1861	Disposed of by United States. See report for Stockton District.
5,944.71		Disposed of by United States, 1,322.00 acres; claimed by the State, 4,622.71 acres.

Selected by the State of California in the Stockton Land District, under

Township.	Range.	Section.	Description of Tract.
MOUNT DIABLO BASE AND MERIDIAN.			
7 s -----	8 e -----	26 -----	N $\frac{1}{2}$ -----
7 s -----	9 e -----	31 and 32 -----	SW $\frac{1}{4}$ of sw $\frac{1}{4}$ sec 32, s $\frac{1}{2}$ of s $\frac{1}{2}$, nw $\frac{1}{4}$ of sw $\frac{1}{4}$, and w $\frac{1}{2}$ of nw $\frac{1}{4}$ sec 31 -----
7 s -----	8 e -----	24 -----	E $\frac{1}{2}$ -----
7 s -----	8 e -----	25 -----	E $\frac{1}{2}$ -----
7 s -----	8 e -----	25 -----	W $\frac{1}{2}$ -----
7 s -----	10 e -----	7 -----	S $\frac{1}{2}$ -----
7 s -----	10 e -----	18 -----	W $\frac{1}{2}$ -----
7 s -----	10 e -----	19 and 20 -----	Lots 2, 3, 4, ne $\frac{1}{4}$ of nw $\frac{1}{4}$, and nw $\frac{1}{4}$ of ne $\frac{1}{4}$ of sec 19, and lot 1, and ne $\frac{1}{4}$ of nw $\frac{1}{4}$ of sec 20 -----
7 s -----	10 e -----	20 -----	Lots 2 and 3, and sw $\frac{1}{4}$ of ne $\frac{1}{4}$ -----
7 s -----	10 e -----	21 -----	E $\frac{1}{2}$ of w $\frac{1}{2}$ and se $\frac{1}{4}$ -----
7 s -----	10 e -----	18 -----	E $\frac{1}{2}$ -----
7 s -----	7 e -----	1 and 2 -----	W $\frac{1}{2}$ of w $\frac{1}{2}$, and ne $\frac{1}{4}$ of nw $\frac{1}{4}$ sec 1, and n $\frac{1}{2}$ of ne $\frac{1}{4}$, and se $\frac{1}{4}$ of ne $\frac{1}{4}$ sec 2 -----
7 s -----	10 e -----	15 -----	W $\frac{1}{2}$ -----
3 s -----	7 e -----	19, 20, 21 -----	Lot 1 sec 19, fractional nw $\frac{1}{4}$, fraction in sw $\frac{1}{4}$, w $\frac{1}{2}$ of ne $\frac{1}{4}$ and se $\frac{1}{4}$ of ne $\frac{1}{4}$, and se $\frac{1}{4}$ sec 20, and fractional sw $\frac{1}{4}$ sec 21 -----
10 s -----	13 e -----	2 -----	All -----
2 s -----	13 e -----	13, 14, 15 -----	SW $\frac{1}{4}$ sec 13, nw $\frac{1}{4}$, nw $\frac{1}{4}$ of sw $\frac{1}{4}$, and se $\frac{1}{4}$ sec 14, ne $\frac{1}{4}$ and n $\frac{1}{2}$ of se $\frac{1}{4}$, sw $\frac{1}{4}$ of se $\frac{1}{4}$ sec 15 -----
4 n -----	8 e -----	11 -----	S $\frac{1}{2}$ -----
4 n -----	8 e -----	15 and 14 -----	NE $\frac{1}{4}$ sec 15, and nw $\frac{1}{4}$ sec 14 -----
4 n -----	8 e -----	10 and 15 -----	SE $\frac{1}{4}$ and s $\frac{1}{2}$ of sw $\frac{1}{4}$ sec 10, n $\frac{1}{2}$ of nw $\frac{1}{4}$ sec 15 -----
5 n -----	8 e -----	20 -----	NE $\frac{1}{4}$, w $\frac{1}{2}$ of se $\frac{1}{4}$, and s $\frac{1}{2}$ of sw $\frac{1}{4}$ -----
7 s -----	10 e -----	31 -----	SE $\frac{1}{4}$ of sw $\frac{1}{4}$ and se $\frac{1}{4}$ -----
7 s -----	10 e -----	32 -----	S $\frac{1}{2}$ of nw $\frac{1}{4}$, sw $\frac{1}{4}$ of se $\frac{1}{4}$ and sw $\frac{1}{4}$ -----
7 s -----	10 e -----	33 -----	SE $\frac{1}{4}$ of nw $\frac{1}{4}$, ne $\frac{1}{4}$ of sw $\frac{1}{4}$, n $\frac{1}{2}$ of se $\frac{1}{4}$, and ne $\frac{1}{4}$ -----
7 s -----	10 e -----	33 and 34 -----	SE $\frac{1}{4}$ of se $\frac{1}{4}$ sec 33, nw $\frac{1}{4}$ of nw $\frac{1}{4}$, s $\frac{1}{2}$ of nw $\frac{1}{4}$, and sw $\frac{1}{4}$ sec 34 -----
7 s -----	10 e -----	34 and 35 -----	NE $\frac{1}{4}$ of nw $\frac{1}{4}$, w $\frac{1}{2}$ of ne $\frac{1}{4}$, se $\frac{1}{4}$ sec 34, and sw $\frac{1}{4}$ of sw $\frac{1}{4}$ sec 35 -----
			Amount selected by the State -----

OF LANDS

the 8th Section of an Act of Congress, approved September 4th, 1841.

Number of Acres.	Date of Filing in United States Land Office.	Remarks.
320.00	April 2, 1868	List 12, 500,000 acres, Stockton District.
320.25	April 2, 1868	List 14, 500,000 acres, Stockton District.
320.00	April 27, 1868	List 10, 500,000 acres, Stockton District.
320.00	April 27, 1868	List 10, 500,000 acres, Stockton District.
320.00	April 27, 1868	List 10, 500,000 acres, Stockton District.
320.30	April 27, 1868	List 11, 500,000 acres, Stockton District.
320.40	April 30, 1868	List 11, 500,000 acres, Stockton District.
316.69	April 30, 1868	List 11, 500,000 acres, Stockton District.
142.87	April 30, 1868	List 11, 500,000 acres, Stockton District.
320.00	April 30, 1868	List 11, 500,000 acres, Stockton District.
320.00	May 26, 1868	List 11, 500,000 acres, Stockton District.
320.21	Sept. 2, 1868	List 14, 500,000 acres, Stockton District.
320.00	Nov. 21, 1868	List 11, 500,000 acres, Stockton District.
604.55	Dec. 27, 1862	List 12, 500,000 acres, Stockton District.
640.00	Nov. 4, 1868	List 12, 500,000 acres, Stockton District.
800.00	Aug. 3, 1872	No claim adverse to the State. See report for Stockton District.
320.00		Disposed of by United States. See report for Stockton District.
320.00	March 10, 1856	NW $\frac{1}{4}$ of sec 14, w $\frac{1}{2}$ of ne $\frac{1}{4}$, and se $\frac{1}{4}$ of ne $\frac{1}{4}$ of sec 15, in List 12, 500,000 acres, Stockton District; no claim adverse to the State. See report for Stockton District.
320.00	April 26, 1856	S $\frac{1}{4}$ of sw $\frac{1}{4}$, n $\frac{1}{2}$ of se $\frac{1}{4}$, and sw $\frac{1}{4}$ of se $\frac{1}{4}$ of sec 10, and n $\frac{1}{2}$ of nw $\frac{1}{4}$ of sec 15, in List 12, 500,000 acres, Stockton District. See San Francisco and Benicia List for same land.
320.00	March 10, 1856	List 9, 500,000 acres, Stockton District.
200.00	July 29, 1870	List 11, 500,000 acres, Stockton District.
280.00	July 29, 1870	List 11, 500,000 acres, Stockton District.
320.00	July 29, 1870	List 11, 500,000 acres, Stockton District.
320.00	July 29, 1870	List 11, 500,000 acres, Stockton District.
320.00	July 29, 1870	List 11, 500,000 acres, Stockton District.
8,745.27		Disposed of by United States, 640.00 acres; claimed by the State, 8,105.27 acres.

Selected by the State of California in the Sacramento Land District, under the

Township.	Range.	Section.	Description of Tract.
			MOUNT DIABLO BASE AND MERIDIAN.
12 n	18 e	5, 4, 8, 9	Lots 3, 5, 6, 7, 8, 9, 10, 11, 12, 13, 14, and se $\frac{1}{4}$ sec 5, lots 5, 6, 7, 8, 9, and sw $\frac{1}{4}$ sec 4, e $\frac{1}{2}$ sec 8, nw $\frac{1}{4}$, w $\frac{1}{2}$ of sw $\frac{1}{4}$, ne $\frac{1}{4}$ of sw $\frac{1}{4}$ sec 9
12 n	18 e	11 and 14	SE $\frac{1}{4}$, se $\frac{1}{4}$ of ne $\frac{1}{4}$ sec 11, n $\frac{1}{2}$ of ne $\frac{1}{4}$ and ne $\frac{1}{4}$ of nw $\frac{1}{4}$ sec 14
12 n	18 e	4, 3, 10, 2, and 11	E $\frac{1}{2}$ of se $\frac{1}{4}$ and lot 11 sec 4, s $\frac{1}{2}$ lots 8, 9, 10, w $\frac{1}{2}$ lot 11 of sec 3, N $\frac{1}{2}$ of n $\frac{1}{2}$ sec 10, w $\frac{1}{2}$ of sw $\frac{1}{4}$, se $\frac{1}{4}$ of sw $\frac{1}{4}$, and sw $\frac{1}{4}$ of se $\frac{1}{4}$ sec 2, ne $\frac{1}{4}$ of nw $\frac{1}{4}$, s $\frac{1}{2}$ of nw $\frac{1}{4}$, w $\frac{1}{2}$ of ne $\frac{1}{4}$, and n $\frac{1}{2}$ of sw $\frac{1}{4}$ sec 11
12 n	18 e	8 and 17	W $\frac{1}{2}$ sec 8, and nw $\frac{1}{4}$ sec 17
12 n	18 e	17 and 18	E $\frac{1}{2}$ and sw $\frac{1}{4}$ sec 17, and all sec 18
12 n	18 e	2, 12, 1, 11	N $\frac{1}{2}$ of se $\frac{1}{4}$ and se $\frac{1}{4}$ of se $\frac{1}{4}$ sec 2, w $\frac{1}{2}$ of nw $\frac{1}{4}$ sec 12, w $\frac{1}{2}$ of sw $\frac{1}{4}$ sec 1, ne $\frac{1}{4}$ of ne $\frac{1}{4}$ sec 11
12 n	18 e	7 and 6	All sec 7, lots 9, 10, 11, ne $\frac{1}{4}$ of sw $\frac{1}{4}$ sec 6
12 n	18 e	12 and 13	E $\frac{1}{2}$ of nw $\frac{1}{4}$ lot 1, w $\frac{1}{2}$ lot 8, lots 9, 10, 11, 12, 13, w $\frac{1}{2}$ of lot 14, lots 17, 18, 19, and 20 in sec 12, e $\frac{1}{2}$ of lots 2, 9, 12, and 19, lots 3, 4, 7, 8, 13, 14, 17, 18, and fractional lots 6, 15, and 16, and w $\frac{1}{2}$ of lots 2 and 9 in sec 13
11 n	19 e	12 and 1	NW $\frac{1}{4}$, nw $\frac{1}{4}$ of ne $\frac{1}{4}$ sec 12, s $\frac{1}{2}$ of se $\frac{1}{4}$, ne $\frac{1}{4}$ of se $\frac{1}{4}$ sec 1
8 n	7 e	7 and 18	SE $\frac{1}{4}$ of sec 7, and e $\frac{1}{2}$ of sec 18
12 n	6 e	12	S $\frac{1}{2}$ of n $\frac{1}{2}$ and n $\frac{1}{2}$ of s $\frac{1}{2}$
12 n	6 e	12	SW $\frac{1}{4}$ of se $\frac{1}{4}$ and s $\frac{1}{2}$ of sw $\frac{1}{4}$
12 n	6 e	11	SE $\frac{1}{4}$ of se $\frac{1}{4}$
12 n	6 e	14	NE $\frac{1}{4}$ of ne $\frac{1}{4}$
12 n	6 e	13	N $\frac{1}{2}$ of nw $\frac{1}{4}$ and nw $\frac{1}{4}$ of ne $\frac{1}{4}$
			Amount selected by the State

OF LANDS

8th Section of an Act of Congress, approved September 4th, 1841—Warrants.

Number of Acres.	Date of Filing in United States Land Office.	Remarks.
1,910.96 320.00	Sept. 20, 1872 ---- Oct. 8, 1872 -----	All, except ne $\frac{1}{4}$ sec 8, in List 3, 500,000 acres, Sacramento District. ----- List 3, 500,000 acres, Sacramento District.
1,440.00 480.00	----- -----	----- Rejected. See Register's letter, July 25th, 1879. ----- Not listed. See Register's letter, July 25th, 1879.
1,120.00 320.00 812.48	----- ----- -----	----- Not claimed by the State. See Register's letter, July 25th, 1879. ----- Not listed. See Register's letter, July 25th, 1879. ----- Not claimed by the State. See Register's letter, July 25th, 1879.
1,925.11 320.00 480.00	----- ----- -----	----- Not listed. See Register's letter, July 25th, 1879. ----- Not listed. See Register's letter, July 25th, 1879.
320.00 120.00 40.00 40.00 120.00	Feb. 25, 1857 ---- May 10, 1858 ---- May 10, 1858 ---- May 10, 1858 ---- May 10, 1858 ----	----- Disposed of by United States. See Register's letter, July 25th, 1879. ----- See Register's letter, July 25th, 1879. ----- See Register's letter, July 25th, 1879. ----- See Register's letter, July 25th, 1879. ----- See Register's letter, July 25th, 1879.
9,768.55	-----	----- Disposed of by United States, 3,852.48 acres; claimed by the State, 5,916.07 acres.

Selected by the State of California in the Susanville Land District,

Township	Range.	Section.	Description of Tract.
			MOUNT DIABLO BASE AND MERIDIAN.
28 n	9 e	21	W $\frac{1}{2}$ of se $\frac{1}{4}$, e $\frac{1}{2}$ of sw $\frac{1}{4}$, and se $\frac{1}{4}$ of nw $\frac{1}{4}$
28 n	9 e	28	W $\frac{1}{2}$ of ne $\frac{1}{4}$ and ne $\frac{1}{4}$ of nw $\frac{1}{4}$
28 n	9 e	27	S $\frac{1}{2}$ of n $\frac{1}{2}$ and n $\frac{1}{2}$ of s $\frac{1}{2}$
			Amount selected by the State

OF LANDS

under the 8th Section of an Act of Congress, approved September 4th, 1841.

Number of Acres.	Date of Filing in United States Land Office.	Remarks.
200.00		
120.00	}	----- Listed to
320.00	}	the State as swamp land, and in lieu of 16th and 36th sections.
	}	----- See Register's certificate, August 5th, 1879.
640.00	}	----- Disposed of by United States, 640.00 acres; claimed by the State, none.

Selected by the State of California in the Independence Land District, under the 8th

Township.	Range.	Section.	Description of Tract.
MOUNT DIABLO BASE AND MERIDIAN.			
3 s.-----	29 e.-----	4, 5, 8, 17, 9, 10, 15, 22, 23, 26, and 35-----	W $\frac{1}{2}$ of sw $\frac{1}{4}$ and se $\frac{1}{4}$ of sw $\frac{1}{4}$ sec 4, ne $\frac{1}{4}$, e $\frac{1}{2}$ of se $\frac{1}{4}$ sec 5, s $\frac{1}{2}$ of ne $\frac{1}{4}$, se $\frac{1}{4}$, e $\frac{1}{2}$ of sw $\frac{1}{4}$ sec 8, nw $\frac{1}{4}$, w $\frac{1}{2}$ of sw $\frac{1}{4}$ sec 17, n $\frac{1}{2}$ and se $\frac{1}{4}$ sec 9, sw $\frac{1}{4}$, sw $\frac{1}{4}$ of nw $\frac{1}{4}$, and sw $\frac{1}{4}$ of se $\frac{1}{4}$ sec 10, w $\frac{1}{2}$ of ne $\frac{1}{4}$, n $\frac{1}{2}$ of se $\frac{1}{4}$, se $\frac{1}{4}$ of se $\frac{1}{4}$, nw $\frac{1}{4}$ of sw $\frac{1}{4}$, nw $\frac{1}{4}$ sec 15, e $\frac{1}{2}$ of ne $\frac{1}{4}$, ne $\frac{1}{4}$ of se $\frac{1}{4}$ sec 22, w $\frac{1}{2}$ of sw $\frac{1}{4}$ sec 23, n $\frac{1}{2}$ of nw $\frac{1}{4}$, se $\frac{1}{4}$ of nw $\frac{1}{4}$, sw $\frac{1}{4}$ of se $\frac{1}{4}$, e $\frac{1}{2}$ of sw $\frac{1}{4}$ sec 26, w $\frac{1}{2}$ of ne $\frac{1}{4}$, w $\frac{1}{2}$ of se $\frac{1}{4}$, e $\frac{1}{2}$ of w $\frac{1}{2}$ sec 35 -----
4 s.-----	29 e.-----	1, 12, 2 11, 10, 9, 8, 5, 6, 8, 7, 17, 15, 14, 22, and 23-----	SW $\frac{1}{4}$ of sw $\frac{1}{4}$ sec 1, ne $\frac{1}{4}$, e $\frac{1}{2}$ of se $\frac{1}{4}$ sec 2, w $\frac{1}{2}$ of w $\frac{1}{2}$ sec 12, s $\frac{1}{2}$ of s $\frac{1}{2}$ sec 11, s $\frac{1}{2}$ sec 10, all sec 9, n $\frac{1}{2}$ sec 8, w $\frac{1}{2}$ of sw $\frac{1}{4}$ sec 5, s $\frac{1}{2}$ of se $\frac{1}{4}$ sec 6, n $\frac{1}{2}$ of se $\frac{1}{4}$, se $\frac{1}{4}$ of se $\frac{1}{4}$ of sec 8, nw $\frac{1}{4}$ of ne $\frac{1}{4}$, ne $\frac{1}{4}$ of nw $\frac{1}{4}$, s $\frac{1}{2}$ of nw $\frac{1}{4}$ sec 7, e $\frac{1}{2}$ of ne $\frac{1}{4}$, n $\frac{1}{2}$ of se $\frac{1}{4}$, se $\frac{1}{4}$ of se $\frac{1}{4}$ sec 17, all sec 15, n $\frac{1}{2}$ of se $\frac{1}{4}$, n $\frac{1}{2}$ of nw $\frac{1}{4}$ sec 14, ne $\frac{1}{4}$, e $\frac{1}{2}$ of nw $\frac{1}{4}$ of sec 22, nw $\frac{1}{4}$ of ne $\frac{1}{4}$, nw $\frac{1}{4}$, n $\frac{1}{2}$ of sw $\frac{1}{4}$ sec 23 ----- Amount selected by the State -----

OF LANDS

Section of an Act of Congress, approved September 4th, 1841—Balance of 500,000 acres.

Number of Acres.	Date of Filing in United States Land Office.	Remarks.
6,640.00	July 5, 1871	List 1, 500,000 acres, Aurora (now Bodie) District.
6,640.00		Disposed of by United States, none; claimed by the State, 6,640.00 acres.

Selected by the State of California in the Shasta Land District, under the

Township.	Range.	Section.	Description of Tract.
			MOUNT DIABLO BASE AND MERIDIAN.
33 n-----	1 w-----	20-----	S $\frac{1}{2}$ -----
31 n-----	2 e-----	11, 12, 13, and 14	S $\frac{1}{2}$ of ne $\frac{1}{4}$, nw $\frac{1}{4}$ of ne $\frac{1}{4}$, and se $\frac{1}{4}$ of nw $\frac{1}{4}$ sec 13, n $\frac{1}{2}$ of s $\frac{1}{2}$ and w $\frac{1}{2}$ of nw $\frac{1}{4}$ sec 13, e $\frac{1}{2}$ of ne $\frac{1}{4}$ sec 14, s $\frac{1}{2}$ of ne $\frac{1}{4}$, n $\frac{1}{2}$ of se $\frac{1}{4}$, and sw $\frac{1}{4}$ sec 12, and s $\frac{1}{2}$ sec 11-----
31 n-----	2 e-----	11, 12, 1	W $\frac{1}{2}$ of ne $\frac{1}{4}$, se $\frac{1}{4}$ of ne $\frac{1}{4}$ sec 11, s $\frac{1}{2}$ of nw $\frac{1}{4}$, n $\frac{1}{2}$ of ne $\frac{1}{4}$ sec 12, sw $\frac{1}{4}$ of se $\frac{1}{4}$ sec 1-----
31 n-----	2 e-----	32-----	NE $\frac{1}{4}$, s $\frac{1}{2}$ of nw $\frac{1}{4}$, n $\frac{1}{2}$ of sw $\frac{1}{4}$ -----
			Amount selected by the State-----

OF LANDS

8th Section of an Act of Congress, approved September 4th, 1841—Warrants.

Number of Acres.	Date of Filing in United States Land Office.	Remarks.
320.00	May 20, 1876-----	-----Not listed. See letter, July 23d, 1879.
1,120.00	August 19, 1876 --	-----Not listed. See letter, July 23d, 1879.
320.00	July 9, 1877 -----	-----Not listed. See letter, July 23d, 1879.
320.00	Nov. 1, 1877 -----	-----Not listed. See letter, July 23d, 1879.
2,080.00	-----	----- Disposed of by United States, none; claimed by State, 2,080.00 acres.

Selected by the State of California in the Visalia Land District, under the 8th Section

Township.	Range.	Section.	Description of Tract.
			MOUNT DIABLO BASE AND MERIDIAN.
18 s	26 e	7 and 18	W $\frac{1}{2}$ of se $\frac{1}{4}$, e $\frac{1}{2}$ of sw $\frac{1}{4}$, and lot 2 of sw $\frac{1}{4}$ sec 7, nw $\frac{1}{4}$ of nw $\frac{1}{4}$, ne $\frac{1}{4}$ of nw $\frac{1}{4}$ sec 18
18 s	27 e	19, 20, 29, and 30	S $\frac{1}{2}$ of se $\frac{1}{4}$ sec 19, s $\frac{1}{2}$ of sw $\frac{1}{4}$ sec 20, n $\frac{1}{2}$ of nw $\frac{1}{4}$ sec 29, and n $\frac{1}{2}$ of ne $\frac{1}{4}$ sec 30
18 s	26 e	31	N $\frac{1}{2}$
14 s	23 e	4 and 9	SW $\frac{1}{4}$, and fractional sw $\frac{1}{4}$ of se $\frac{1}{4}$ sec 4, lots 1, 2, 3, sec 9
18 s	27 e	4, 3, 9, 10	SE $\frac{1}{4}$ of se $\frac{1}{4}$ sec 4, sw $\frac{1}{4}$ of sw $\frac{1}{4}$ sec 3, n $\frac{1}{2}$ of ne $\frac{1}{4}$ sec 9, and nw $\frac{1}{4}$ sec 10
18 s	25 e	5, 8, 9	N $\frac{1}{2}$ of sw $\frac{1}{4}$, w $\frac{1}{2}$ of se $\frac{1}{4}$, se $\frac{1}{4}$ of se $\frac{1}{4}$ sec 5, ne $\frac{1}{4}$ of ne $\frac{1}{4}$ sec 8, w $\frac{1}{2}$ of nw $\frac{1}{4}$ sec 9
18 s	26 e	32	E $\frac{1}{2}$
18 s	26 e	20	S $\frac{1}{2}$
18 s	26 e	30	E $\frac{1}{2}$
19 s	26 e	4	Fractional n $\frac{1}{2}$ of nw $\frac{1}{4}$, s $\frac{1}{2}$ of nw $\frac{1}{4}$, and sw $\frac{1}{4}$
17 s	25 e	23 and 24	NE $\frac{1}{4}$ sec 23, and nw $\frac{1}{4}$ sec 24
21 s	27 e	28 and 29	NW $\frac{1}{4}$ sec 28, and ne $\frac{1}{4}$ sec 29
21 s	27 e	20	S $\frac{1}{2}$
26 s	28 e	1 and 12	SW $\frac{1}{4}$ sec 1, w $\frac{1}{2}$ of ne $\frac{1}{4}$, and e $\frac{1}{2}$ of nw $\frac{1}{4}$ sec 12
29 s	21 e	35	S $\frac{1}{2}$ of sw $\frac{1}{4}$
30 s	21 e	2, 3, 11, 10	E $\frac{1}{2}$ of w $\frac{1}{2}$, sw $\frac{1}{4}$ of sw $\frac{1}{4}$ sec 2, e $\frac{1}{2}$ of se $\frac{1}{4}$, s $\frac{1}{2}$ of ne $\frac{1}{4}$, and nw $\frac{1}{4}$ of ne $\frac{1}{4}$ sec 3, nw $\frac{1}{4}$ of nw $\frac{1}{4}$ sec 11, ne $\frac{1}{4}$ of ne $\frac{1}{4}$ sec 10
30 s	21 e	4, 5, 6, 7, 8, and 9	SW $\frac{1}{4}$ of ne $\frac{1}{4}$, n $\frac{1}{2}$ of nw $\frac{1}{4}$, se $\frac{1}{4}$ of nw $\frac{1}{4}$, s $\frac{1}{2}$ of sw $\frac{1}{4}$, and ne $\frac{1}{4}$ of sw $\frac{1}{4}$ sec 4, s $\frac{1}{2}$ of ne $\frac{1}{4}$, ne $\frac{1}{4}$ of ne $\frac{1}{4}$, and w $\frac{1}{2}$ of se $\frac{1}{4}$, and sw $\frac{1}{4}$ sec 5, se $\frac{1}{4}$, s $\frac{1}{2}$ of sw $\frac{1}{4}$, ne $\frac{1}{4}$ of sw $\frac{1}{4}$ sec 6, n $\frac{1}{2}$ of n $\frac{1}{2}$ sec 7, n $\frac{1}{2}$ of nw $\frac{1}{4}$, sw $\frac{1}{4}$ of nw $\frac{1}{4}$, and ne $\frac{1}{4}$ sec 8, and w $\frac{1}{2}$ of nw $\frac{1}{4}$ sec 9
19 s	37 e	18	NE $\frac{1}{4}$, nw $\frac{1}{4}$ of se $\frac{1}{4}$, ne $\frac{1}{4}$ of sw $\frac{1}{4}$, sw $\frac{1}{4}$ of nw $\frac{1}{4}$, and nw $\frac{1}{4}$ of sw $\frac{1}{4}$
			Amount selected by the State

OF LANDS

of an Act of Congress, approved September 4th, 1841—Balance of 500,000 acres.

Number of Acres.	Date of Filing in United States Land Office.	Remarks.
312.28	Oct. 25, 1858	See Register's certificate, July 24th, 1879, Visalia District.
320.00	Oct. 25, 1858	Lists 1 and 2, 500,000 acres, Visalia District.
320.00	Oct. 25, 1858	Lists 1 and 2, 500,000 acres, Visalia District.
313.55	Oct. 25, 1858	See Register's certificate, July 24th, 1879, Visalia District.
320.00	Nov. 17, 1858	Lists 1 and 2, 500,000 acres, Visalia District.
320.00	Nov. 17, 1858	Lists 1 and 2, 500,000 acres, Visalia District.
320.00	Nov. 17, 1858	Lists 1 and 2, 500,000 acres, Visalia District.
320.00	Nov. 17, 1858	Lists 1 and 2, 500,000 acres, Visalia District.
318.09	Nov. 25, 1858	Lists 1 and 2, 500,000 acres, Visalia District.
320.00	Nov. 25, 1858	Lists 1 and 2, 500,000 acres, Visalia District.
320.00	Nov. 26, 1858	Lists 1 and 2, 500,000 acres, Visalia District.
320.00	Nov. 26, 1858	Lists 1 and 2, 500,000 acres, Visalia District.
320.00	Sept. 28, 1860	Lists 1 and 2, 500,000 acres, Visalia District.
561.59	Dec. 20, 1870	List 6, 500,000 acres, Visalia District.
1,443.67	Dec. 20, 1870	List 6, 500,000 acres, Visalia District.
321.49		Lists 1 and 2, 500,000 acres, Visalia District.
6,790.67		Disposed of by United States, none; claimed by the State, 6,790.67 acres.

Selected by the State of California in the Visalia Land District, under the

Township.	Range.	Section.	Description of Tract.
			MOUNT DIABLO BASE AND MERIDIAN.
13 s -----	35 e -----	6 -----	Fractional sw $\frac{1}{4}$, lot 1 in nw $\frac{1}{4}$, and lot 1 in ne $\frac{1}{4}$ -----
13 s -----	35 e -----	2 -----	W $\frac{1}{2}$ of e $\frac{1}{2}$ and e $\frac{1}{2}$ of lots 1, 2, 3, and 4 -----
13 s -----	35 e -----	13 -----	E $\frac{1}{2}$ of w $\frac{1}{2}$ and w $\frac{1}{2}$ of e $\frac{1}{2}$ -----
28 s -----	19 e -----	14 and 11 -----	Lots 2, 6, 7, 11, and 12, sec 14, and lots 6 and 11, sw $\frac{1}{4}$ of ne $\frac{1}{4}$ of sec 11 -----
28 s -----	20 e -----	31 and 32 -----	Lots 9, 10, 16, sec 31, and lot 13 sec 32 -----
29 s -----	20 e -----	5 and 6 -----	Lots 3 and 4 sec 5, and lot 1 sec 6 -----
21 s -----	27 e -----	21 and 22 -----	SE $\frac{1}{4}$ sec 21, fractional sw $\frac{1}{4}$ sec 22 -----
			Amount selected by the State -----

OF LANDS

8th Section of an Act of Congress, approved September 4th, 1841—Warrants.

Number of Acres.	Date of Filing in United States Land Office.	Remarks.
320.74	July 18, 1863	No claim adverse to the State. See certificate, Independence District.
320.00	Sept. 1, 1863	No claim adverse to the State. See certificate, Independence District.
320.00	Sept. 1, 1863	No claim adverse to the State. See certificate, Independence District.
297.47	March 11, 1872	List 6, 500,000 acres, Visalia District.
317.87	March 11, 1872	List 6, 500,000 acres, Visalia District.
278.93	Jan. 8, 1856	List 7, 500,000 acres, Visalia District.
1,855.01		Disposed of by United States, none; claimed by the State, 1,855.01

Selected by the State of California in the Los Angeles Land District, under the 8th

Township.	Range.	Section.	Description of Tract.
			SAN BERNARDINO BASE AND MERIDIAN.
			<i>San Diego County.</i>
12 s -----	4 w -----	24 -----	SW $\frac{1}{4}$ -----
12 s -----	4 w -----	25 -----	NW $\frac{1}{4}$ -----
			<i>Los Angeles County.</i>
4 s -----	9 w -----	4 -----	S $\frac{1}{2}$ of nw $\frac{1}{4}$, s $\frac{1}{2}$ of ne $\frac{1}{4}$, and n $\frac{1}{2}$ of sw $\frac{1}{4}$ -----
4 s -----	9 w -----	5 -----	SE $\frac{1}{4}$ of ne $\frac{1}{4}$ and ne $\frac{1}{4}$ of se $\frac{1}{4}$ -----
1 s -----	14 w -----	21 -----	W $\frac{1}{2}$ of se $\frac{1}{4}$ and sw $\frac{1}{4}$ -----
1 s -----	14 w -----	20 -----	E $\frac{1}{2}$ of se $\frac{1}{4}$ -----
1 s -----	14 w -----	28 -----	N $\frac{1}{2}$ of nw $\frac{1}{4}$ -----
3 s -----	9 w -----	8 -----	Fractional e $\frac{1}{2}$ of nw $\frac{1}{4}$, s $\frac{1}{2}$ of ne $\frac{1}{4}$, and ne $\frac{1}{4}$ of ne $\frac{1}{4}$ -----
3 s -----	9 w -----	9 -----	NW $\frac{1}{4}$ of sw $\frac{1}{4}$ and sw $\frac{1}{4}$ of nw $\frac{1}{4}$ -----
2 s -----	9 w -----	28 -----	S $\frac{1}{2}$ of se $\frac{1}{4}$ -----
2 s -----	9 w -----	33 -----	W $\frac{1}{2}$ of ne $\frac{1}{4}$, e $\frac{1}{2}$ of nw $\frac{1}{4}$, sw $\frac{1}{4}$ of nw $\frac{1}{4}$, and nw $\frac{1}{4}$ of sw $\frac{1}{4}$ -----
			Amount selected by the State -----

OF LANDS

Section of an Act of Congress, approved September 4th, 1841—On Unsurveyed Lands.

Number of Acres.	Date of Survey by County Surveyor.	Remarks.
160.00	January 7, 1861	----- List No. 3, Los Angeles District.
160.00	January 7, 1861	----- List No. 3, Los Angeles District.
} 320.00	July 19, 1860	----- Disposed of by United States, as per Register's certificate, dated March 2d, 1878.
} 320.00	Sept. 26, 1860	----- In Rancho La Brea and Rancho Cienegas.
} 247.05	May 6, 1861	----- List No. 10, San Francisco District.
} 320.00	May 7, 1861	----- List No. 10, San Francisco District.
1,527.05		----- Disposed of by United States, 640.00 acres; claimed by the State, 887.05 acres.

Selected by the State of California in the Los Angeles Land District, under the

Township.	Range.	Section.	Description of Tract.
SAN BERNARDINO BASE AND MERIDIAN.			
2 s -----	1 w -----	7 -----	W $\frac{1}{2}$ of e $\frac{1}{2}$ and sw $\frac{1}{4}$ -----
2 s -----	1 w -----	23 and 22	N $\frac{1}{2}$ of sw $\frac{1}{4}$ sec 23, se $\frac{1}{4}$, e $\frac{1}{2}$ of sw $\frac{1}{4}$ sec 22 -----
2 s -----	1 w -----	34 -----	W $\frac{1}{2}$ of ne $\frac{1}{4}$, nw $\frac{1}{4}$, n $\frac{1}{2}$ of sw $\frac{1}{4}$ -----
5 n -----	29 w -----	34 and 33	SW $\frac{1}{4}$ of se $\frac{1}{4}$, sw $\frac{1}{4}$, s $\frac{1}{2}$ of nw $\frac{1}{4}$ sec 34, and se $\frac{1}{4}$ of ne $\frac{1}{4}$ sec 33 -----
5 n -----	29 w -----	35 and 34	N $\frac{1}{2}$ of sw $\frac{1}{4}$, s $\frac{1}{2}$ of nw $\frac{1}{4}$ sec 35, n $\frac{1}{2}$ of se $\frac{1}{4}$, s $\frac{1}{2}$ of ne $\frac{1}{4}$ sec 34 -----
1 s -----	1 w -----	31 -----	SW $\frac{1}{4}$ -----
2 s -----	1 w -----	6, 7, 4, 5, 8, 9, and 18	W $\frac{1}{2}$ sec 6, nw $\frac{1}{4}$ sec 7, se $\frac{1}{4}$, sw $\frac{1}{4}$ of sw $\frac{1}{4}$ sec 4, se $\frac{1}{4}$ of se $\frac{1}{4}$ sec 5, ne $\frac{1}{4}$ of ne $\frac{1}{4}$, s $\frac{1}{2}$ of ne $\frac{1}{4}$, and s $\frac{1}{2}$ of nw $\frac{1}{4}$ of sec 8, s $\frac{1}{2}$ of nw $\frac{1}{4}$, ne $\frac{1}{4}$ of sw $\frac{1}{4}$ sec 9, and n $\frac{1}{2}$ sec 18 -----
2 s -----	2 w -----	1, 2, 7, 8, 18, 10, 14, 15, 11, 12, 13, 14, 22, 23, and 24	All of secs 1 and 2, s $\frac{1}{2}$ of se $\frac{1}{4}$ and se $\frac{1}{4}$ of sw $\frac{1}{4}$ sec 7, sw $\frac{1}{4}$ sec 8, n $\frac{1}{2}$ of nw $\frac{1}{4}$ sec 18, lots 1, 2, 3, 4, sec 10, n $\frac{1}{2}$ of sec 14, n $\frac{1}{2}$ of ne $\frac{1}{4}$ sec 15, all of secs 11 and 12, n $\frac{1}{2}$ sec 13, w $\frac{1}{2}$ of sw $\frac{1}{4}$ sec 14, n $\frac{1}{2}$ of ne $\frac{1}{4}$ and nw $\frac{1}{4}$ sec 22, and nw $\frac{1}{4}$ of nw $\frac{1}{4}$ sec 23 -----
5 n -----	28 w -----	32 -----	SW $\frac{1}{4}$ of ne $\frac{1}{4}$, nw $\frac{1}{4}$ of se $\frac{1}{4}$, ne $\frac{1}{4}$ of sw $\frac{1}{4}$, lots 1, 2, and 3 -----
7 s -----	8 w -----	3 -----	SE $\frac{1}{4}$, n $\frac{1}{2}$ of sw $\frac{1}{4}$, s $\frac{1}{2}$ of nw $\frac{1}{4}$ -----
			Amount selected by the State -----

OF LANDS

8th Section of an Act of Congress. approved September 4th, 1841 — Warrants.

Number of Acres.	Date of Filing in United States Land Office.	Remarks.
321.77	Nov. 27, 1869	List 1, 500,000 acres, Los Angeles District.
320.00	July 22, 1870	List 1, 500,000 acres, Los Angeles District.
320.00	May 1, 1871	List 1, 500,000 acres, Los Angeles District.
320.00	July 11, 1872	List 2, 500,000 acres, Los Angeles District.
320.00	July 11, 1872	List 2, 500,000 acres, Los Angeles District.
5,443.72	March 23, 1871	List 1, 500,000 acres, Los Angeles District.
213.24		Canceled. See Register's certificate, August 2d, 1879.
320.00		Disposed of by United States. See Register's certificate, August 2d, 1879.
7,578.73		Disposed of by United States, 533.24 acres; claimed by the State, 7,045.49 acres.

Selected by the State of California in the Humboldt Land District, under the 8th

Township.	Range.	Section.	Description of Tract.
			HUMBOLDT BASE AND MERIDIAN.
			<i>Humboldt County.</i>
4 n	3 e	6	NW $\frac{1}{4}$ of nw $\frac{1}{4}$
5 n	3 e	31	S $\frac{1}{2}$ of sw $\frac{1}{4}$
4 n	2 e	1	E $\frac{1}{2}$ of ne $\frac{1}{4}$, nw $\frac{1}{4}$ of ne $\frac{1}{4}$, and n $\frac{1}{2}$ of nw $\frac{1}{4}$
1 s	2 w	22	NE $\frac{1}{4}$ and e $\frac{1}{2}$ of nw $\frac{1}{4}$
1 s	2 w	22	W $\frac{1}{2}$ of nw $\frac{1}{4}$
1 s	2 w	30	N $\frac{1}{2}$
1 s	3 w	13	Fractional w $\frac{1}{2}$
			Amount selected by the State

OF LANDS

Section of an Act of Congress, approved September 4th, 1841—On Unsurveyed Land.

Number of Acres.	Date of Survey by County Surveyor.	Remarks.
320.00	Dec. 8, 1860	Not listed; no claim adverse to the State. See Register's certificate, August 8th, 1879.
240.00	Feb. 8, 1864	List No. 7, Humboldt District.
80.00	Feb. 8, 1864	List No. 12, Humboldt District.
320.00	Feb. 8, 1864	Not listed; sold to preëptors. See Register's certificate, August 8th, 1879.
320.00	Feb. 8, 1864	Not listed; sold to preëptors. See Register's certificate, August 8th, 1879.
1,280.00		Disposed of by United States, 640.00 acres; claimed by the State, 640.00 acres.

Selected by the State of California in the Humboldt Land District, under

Township.	Range.	Section.	Description of Tract.
			HUMBOLDT BASE AND MERIDIAN.
3 n	1 w	9	N $\frac{1}{2}$
3 n	1 w	8	E $\frac{1}{2}$
3 n	1 w	35	N $\frac{1}{2}$ of sw $\frac{1}{4}$ and s $\frac{1}{2}$ of nw $\frac{1}{4}$
3 n	1 w	34 and 35	S $\frac{1}{2}$ of sw $\frac{1}{4}$ sec 35, and s $\frac{1}{2}$ of se $\frac{1}{4}$ sec 34
2 n	1 e	28 and 33	SE $\frac{1}{4}$, s $\frac{1}{2}$ of sw $\frac{1}{4}$ sec 28, nw $\frac{1}{4}$ of ne $\frac{1}{4}$, ne $\frac{1}{4}$ of nw $\frac{1}{4}$ sec 33
3 n	2 w	34 and 35	Fractional s $\frac{1}{2}$ sec 34, s $\frac{1}{2}$ of sw $\frac{1}{4}$, sw $\frac{1}{4}$ of se $\frac{1}{4}$ sec 35
2 n	1 w	9 and 8	SW $\frac{1}{4}$, s $\frac{1}{2}$ of nw $\frac{1}{4}$ sec 9, se $\frac{1}{4}$ of ne $\frac{1}{4}$, and ne $\frac{1}{4}$ of se $\frac{1}{4}$ sec 8
2 n	1 w	24	S $\frac{1}{2}$
			MOUNT DIABLO BASE AND MERIDIAN.
43 n	9 w	25 and 26	W $\frac{1}{2}$ of w $\frac{1}{2}$ sec 25, e $\frac{1}{2}$ of e $\frac{1}{2}$ sec 26
43 n	9 w	22	W $\frac{1}{2}$
42 n	9 w	23 and 24	S $\frac{1}{2}$ of ne $\frac{1}{4}$, n $\frac{1}{2}$ of se $\frac{1}{4}$, se $\frac{1}{4}$ of nw $\frac{1}{4}$, ne $\frac{1}{4}$ of sw $\frac{1}{4}$ sec 23, and sw $\frac{1}{4}$ of nw $\frac{1}{4}$, and nw $\frac{1}{4}$ of sw $\frac{1}{4}$ sec 24
44 n	6 w	21 and 22	NE $\frac{1}{4}$ sec 21, and nw $\frac{1}{4}$ sec 22
			HUMBOLDT BASE AND MERIDIAN.
16 n	2 w	13	W $\frac{1}{2}$ of se $\frac{1}{4}$, fractional e $\frac{1}{2}$ of sw $\frac{1}{4}$, and fractional nw $\frac{1}{4}$
2 n	2 w	2	NW $\frac{1}{4}$, w $\frac{1}{2}$ of ne $\frac{1}{4}$, ne $\frac{1}{4}$ of ne $\frac{1}{4}$
1 s	2 w	33, 32, 29	W $\frac{1}{2}$ of w $\frac{1}{2}$ sec 33, ne $\frac{1}{4}$ of ne $\frac{1}{4}$ sec 32, e $\frac{1}{2}$ of se $\frac{1}{4}$, nw $\frac{1}{4}$ of se $\frac{1}{4}$ sec 29
1 s	2 w	34	SW $\frac{1}{4}$
2 s	2 w	3 and 4	NW $\frac{1}{4}$ sec 3, and e $\frac{1}{2}$ of ne $\frac{1}{4}$ sec 4
1 s	2 w	33	E $\frac{1}{2}$ of se $\frac{1}{4}$
1 s	2 w	28	W $\frac{1}{2}$
1 s	2 w	20	S $\frac{1}{2}$
1 s	2 w	20	N $\frac{1}{2}$
1 s	2 w	21	N $\frac{1}{2}$
1 s	2 w	15	S $\frac{1}{2}$
1 s	2 w	18	S $\frac{1}{2}$
1 s	2 w	31, 32, 29	NE $\frac{1}{4}$ sec 31, w $\frac{1}{2}$ of nw $\frac{1}{4}$ sec 32, w $\frac{1}{2}$ of sw $\frac{1}{4}$ sec 29
1 s	2 w	29	N $\frac{1}{2}$
1 s	2 w	19	W $\frac{1}{2}$
2 s	2 w	7	N $\frac{1}{2}$
2 s	1 w	34 and 35	E $\frac{1}{2}$ of nw $\frac{1}{4}$, nw $\frac{1}{4}$ of nw $\frac{1}{4}$, ne $\frac{1}{4}$ sec 34, and sw $\frac{1}{4}$ of nw $\frac{1}{4}$ sec 35
			Amount selected by the State

OF LANDS

the 8th Section of an Act of Congress, approved September 4th, 1841—Warrants.

Number of Acres.	Date of Filing in United States Land Office.	Remarks.
320.00	October 11, 1858	----- Lists 2 and 8, 500,000 acres, Humboldt District.
320.00	October 11, 1858	----- List 2, 500,000 acres, Humboldt District.
160.00	October 11, 1858	----- List 6, 500,000 acres, Humboldt District.
154.03	October 11, 1858	----- List 6, 500,000 acres, Humboldt District.
320.00	October 19, 1858	----- List 2, 500,000 acres, Humboldt District.
309.14	Nov. 16, 1858	----- List 2, 500,000 acres, Humboldt District.
320.00	January 17, 1859	----- List 2, 500,000 acres, Humboldt District.
320.00	January 21, 1859	----- List 2, 500,000 acres, Humboldt District.
320.00	February 9, 1859	----- List 2, 500,000 acres, Humboldt District.
320.00	February 9, 1859	----- List 2, 500,000 acres, Humboldt District.
320.00	February 9, 1859	----- List 2, 500,000 acres, Humboldt District.
320.00	January 26, 1859	----- List 2, 500,000 acres, Humboldt District.
310.26	January 17, 1859	----- List 2, 500,000 acres, Humboldt District.
285.18	April 19, 1860	----- List 8, 500,000 acres, Humboldt District.
320.00	January 10, 1865	----- Lists 2 and 7, 500,000 acres, Humboldt District.
160.00	January 10, 1865	----- List 7, 500,000 acres, Humboldt District.
313.90	January 10, 1865	----- Lists 7 and 10, 500,000 acres, Humboldt District.
320.00	January 10, 1865	----- List 7, 500,000 acres, Humboldt District.
320.00	January 10, 1865	----- List 7, 500,000 acres, Humboldt District.
320.00	January 10, 1865	----- List 7, 500,000 acres, Humboldt District.
320.00	January 10, 1865	----- Lists 7 and 12, 500,000 acres, Humboldt District.
320.00	January 10, 1865	----- List 7, 500,000 acres, Humboldt District.
321.60	January 10, 1865	----- List 2, 500,000 acres, Humboldt District.
320.00	January 10, 1865	----- List 2, 500,000 acres, Humboldt District.
320.00	January 10, 1865	----- List 2, 500,000 acres, Humboldt District.
323.58	January 26, 1865	----- List 7, 500,000 acres, Humboldt District.
322.89	February 25, 1865	----- List 8, 500,000 acres, Humboldt District.
320.00	April 4, 1865	----- Lists 12 and 7, 500,000 acres, Humboldt District.
8,420.58		----- Disposed of by United States, none; claimed by State, 8,420.58 acres.

Selected by the State of California in the Humboldt Land District, under

Township.	Range.	Section.	Description of Tract.
HUMBOLDT BASE AND MERIDIAN.			
2 s-----	1 w-----	35-----	W $\frac{1}{2}$ of sw $\frac{1}{4}$, ne $\frac{1}{4}$ of sw $\frac{1}{4}$, and se $\frac{1}{4}$ of nw $\frac{1}{4}$ -----
2 s-----	2 w-----	1-----	E $\frac{1}{2}$ -----
4 n-----	1 e-----	30, 31, 32, 29, 28, 33, 34-----	Lots 3, 4, e $\frac{1}{2}$ of w $\frac{1}{2}$, e $\frac{1}{2}$ sec 30, ne $\frac{1}{4}$ of nw $\frac{1}{4}$ of sec 31, n $\frac{1}{2}$ of nw $\frac{1}{4}$, ne $\frac{1}{4}$ sec 32, s $\frac{1}{2}$ of ne $\frac{1}{4}$, se $\frac{1}{4}$ and w $\frac{1}{2}$ of sec 29, s $\frac{1}{2}$ of nw $\frac{1}{4}$, ne $\frac{1}{4}$, s $\frac{1}{2}$ sec 28, n $\frac{1}{2}$ of n $\frac{1}{2}$ of sec 33, n $\frac{1}{2}$ of nw $\frac{1}{4}$, se $\frac{1}{4}$ of nw $\frac{1}{4}$ sec 34-----
MOUNT DIABLO BASE AND MERIDIAN.			
18 n-----	16 w-----	27, 28, 33, and 34-----	S $\frac{1}{2}$ of sw $\frac{1}{4}$ sec 27, se $\frac{1}{4}$ of se $\frac{1}{4}$ sec 28, w $\frac{1}{2}$ of ne $\frac{1}{4}$, ne $\frac{1}{4}$ of ne $\frac{1}{4}$, se $\frac{1}{4}$ of nw $\frac{1}{4}$ sec 33, ne $\frac{1}{4}$ of nw $\frac{1}{4}$ sec 34-----
18 n-----	16 w-----	6, 5, 4, 9-----	Lots 6, 7, se $\frac{1}{4}$ of sw $\frac{1}{4}$, e $\frac{1}{2}$ of se $\frac{1}{4}$, sw $\frac{1}{4}$ of se $\frac{1}{4}$ sec 6, w $\frac{1}{2}$ of sw $\frac{1}{4}$, se $\frac{1}{4}$ of sw $\frac{1}{4}$, s $\frac{1}{2}$ of se $\frac{1}{4}$ sec 5, s $\frac{1}{2}$ of sw $\frac{1}{4}$ sec 4, ne $\frac{1}{4}$ of nw $\frac{1}{4}$, and n $\frac{1}{2}$ of ne $\frac{1}{4}$ sec 9-----
18 n-----	16 w-----	19, 20, 21, 30, 29, and 32-----	Lot 4, se $\frac{1}{4}$ of ne $\frac{1}{4}$, se $\frac{1}{4}$ sec 19, nw $\frac{1}{4}$, s $\frac{1}{2}$ of ne $\frac{1}{4}$ sec 20, sw $\frac{1}{4}$ of nw $\frac{1}{4}$ sec 21, lot 1, e $\frac{1}{2}$ of nw $\frac{1}{4}$, w $\frac{1}{2}$ of ne $\frac{1}{4}$, e $\frac{1}{2}$ of se $\frac{1}{4}$, nw $\frac{1}{4}$ of se $\frac{1}{4}$ sec 30, s $\frac{1}{2}$ of sw $\frac{1}{4}$ sec 29, nw $\frac{1}{4}$, sw $\frac{1}{4}$ of ne $\frac{1}{4}$, ne $\frac{1}{4}$ of sw $\frac{1}{4}$, e $\frac{1}{2}$ of se $\frac{1}{4}$, nw $\frac{1}{4}$ of se $\frac{1}{4}$ sec 32-----
18 n-----	17 w-----	14, 23, 24-----	W $\frac{1}{2}$ of se $\frac{1}{4}$, ne $\frac{1}{4}$ of sw $\frac{1}{4}$ sec 14, ne $\frac{1}{4}$ of se $\frac{1}{4}$ and ne $\frac{1}{4}$ sec 23, s $\frac{1}{2}$ of nw $\frac{1}{4}$, n $\frac{1}{2}$ of sw $\frac{1}{4}$, and se $\frac{1}{4}$ sec 24-----
18 n-----	17 w-----	12, 11, 14, 10, 8, 9, and 15-----	NE $\frac{1}{4}$ of ne $\frac{1}{4}$, sw $\frac{1}{4}$ of ne $\frac{1}{4}$, sw $\frac{1}{4}$ of sw $\frac{1}{4}$, lots 1, 4, 5, 7, of sec 12, lots 2 and 4 sec 11, lots 1, 5, 6, ne $\frac{1}{4}$ of ne $\frac{1}{4}$, sw $\frac{1}{4}$ of ne $\frac{1}{4}$, s $\frac{1}{2}$ of nw $\frac{1}{4}$ sec 14, lots 1, 3, 6, of sec 15, lots 3 and 7 sec 10, lots 13, 9, 11, 4, 6, 2, 7, 12, se $\frac{1}{4}$ of nw $\frac{1}{4}$ sec 9, and lot 2 of sec 8-----
18 n-----	16 w-----	12, 11, 14, and 10-----	N $\frac{1}{2}$, w $\frac{1}{2}$ of sw $\frac{1}{4}$ sec 12, s $\frac{1}{2}$ of s $\frac{1}{2}$ sec 11, n $\frac{1}{2}$ of ne $\frac{1}{4}$, ne $\frac{1}{4}$ of nw $\frac{1}{4}$ sec 14, w $\frac{1}{2}$ of se $\frac{1}{4}$, se $\frac{1}{4}$ of se $\frac{1}{4}$, ne $\frac{1}{4}$ of sw $\frac{1}{4}$, e $\frac{1}{2}$ of nw $\frac{1}{4}$, and nw $\frac{1}{4}$ of nw $\frac{1}{4}$ sec 10-----
18 n-----	15 w-----	9, 10, 15, 14, 11, and 12-----	S $\frac{1}{2}$ of se $\frac{1}{4}$ sec 9, s $\frac{1}{2}$ of sw $\frac{1}{4}$, s $\frac{1}{2}$ of se $\frac{1}{4}$ sec 10, n $\frac{1}{2}$ of nw $\frac{1}{4}$, n $\frac{1}{2}$ of ne $\frac{1}{4}$ sec 15, n $\frac{1}{2}$ of nw $\frac{1}{4}$, nw $\frac{1}{4}$ of ne $\frac{1}{4}$ sec 14, se $\frac{1}{4}$ of sw $\frac{1}{4}$, w $\frac{1}{2}$ of se $\frac{1}{4}$, ne $\frac{1}{4}$ of se $\frac{1}{4}$, e $\frac{1}{2}$ of ne $\frac{1}{4}$ sec 11, nw $\frac{1}{4}$ of nw $\frac{1}{4}$ sec 12-----
18 n-----	15 w-----	17 and 8-----	NW $\frac{1}{4}$, w $\frac{1}{2}$ of ne $\frac{1}{4}$, ne $\frac{1}{4}$ of ne $\frac{1}{4}$ sec 17, se $\frac{1}{4}$ of se $\frac{1}{4}$ sec 8-----
HUMBOLDT BASE AND MERIDIAN.			
8 n-----	1 e-----	7, 18, 19, 30, 20, 29, 32-----	S $\frac{1}{4}$ sec 7, e $\frac{1}{2}$ sec 18, e $\frac{1}{2}$ sec 19, e $\frac{1}{2}$ sec 30, w $\frac{1}{2}$ sec 20, w $\frac{1}{2}$ of sec 29, n $\frac{1}{2}$ sec 32-----
Amount selected by the State -----			

OF LANDS

the 8th Section of an Act of Congress, approved September 4th, 1841—Warrants.

Number of Acres.	Date of Filing in United States Land Office.	Remarks.
160.00 319.89	April 4, 1865 April 26, 1865	-----List 7, 500,000 acres, Humboldt District. -----Lists 2 and 7, 500,000 acres, Humboldt District; same land in both lists.
2,237.05	July 23, 1868	-----Lists 5 and 9, 500,000 acres, Humboldt District; e $\frac{1}{2}$ of nw $\frac{1}{4}$ sec 30, s $\frac{1}{2}$ of ne $\frac{1}{4}$ sec 30, n $\frac{1}{2}$ of se $\frac{1}{4}$ sec 30, not listed; preëmpted. See Register's certificate, June 26th, 1879.
320.00	October 2, 1868	-----List 4, 500,000 acres, Humboldt District.
634.07	October 2, 1868	-----List 4, 500,000 acres, Humboldt District.
1,274.05	October 2, 1868	-----List 4, 500,000 acres, Humboldt District.
640.00	October 2, 1868	-----List 4, 500,000 acres, Humboldt District.
948.00	October 6, 1868	-----List 4, 500,000 acres, Humboldt District.
960.00	October 6, 1868	-----List 4, 500,000 acres, Humboldt District.
800.00	October 6, 1868	-----List 5, 500,000 acres, Humboldt District.
320.00	October 6, 1868	-----List 5, 500,000 acres, Humboldt District.
2,239.31	Dec. 14, 1868	-----List 3, 500,000 acres, Humboldt District.
10,852.37	-----	-----Disposed of by United States, 240.00 acres; claimed by the State, 10,612.37 acres.

Selected by the State of California in the Humboldt Land District, under

Township.	Range.	Section.	Description of Tract.
HUMBOLDT BASE AND MERIDIAN.			
3 n----- 4 n-----	1 w ----- 1 e -----	3 and 10 32, 33, 34, and 35	SW $\frac{1}{4}$ sec 3, and nw $\frac{1}{4}$ sec 10----- SE $\frac{1}{4}$ sec 32, s $\frac{1}{2}$ of nw $\frac{1}{4}$, s $\frac{1}{2}$ of ne $\frac{1}{4}$, s $\frac{1}{2}$ sec 33, sw $\frac{1}{4}$ of nw $\frac{1}{4}$, s $\frac{1}{2}$ of ne $\frac{1}{4}$, s $\frac{1}{2}$ sec 34, sw $\frac{1}{4}$ of nw $\frac{1}{4}$, and sw $\frac{1}{4}$ sec 35-----
MOUNT DIABLO BASE AND MERIDIAN.			
18 n-----	17 w ----	8, 7, 18, 19, 20	Lots 3, 5, 6, 9, se $\frac{1}{4}$ of se $\frac{1}{4}$ sec 8, lots 7 and 8 sec 7, and lot 7, ne $\frac{1}{4}$ of ne $\frac{1}{4}$, sw $\frac{1}{4}$ of ne $\frac{1}{4}$, w $\frac{1}{2}$ of se $\frac{1}{4}$ sec 18, and ne $\frac{1}{4}$ sec 19, s $\frac{1}{2}$ of nw $\frac{1}{4}$, n $\frac{1}{2}$ of sw $\frac{1}{4}$, s $\frac{1}{2}$ of ne $\frac{1}{4}$, and ne $\frac{1}{4}$ of se $\frac{1}{4}$ of sec 20-----
18 n-----	17 w ----	35	S $\frac{1}{2}$ -----
HUMBOLDT BASE AND MERIDIAN.			
3 n-----	1 w -----	14, 15, 23, and 24	SE $\frac{1}{4}$ sec 15, s $\frac{1}{2}$ of sw $\frac{1}{4}$ sec 14, nw $\frac{1}{4}$ and e $\frac{1}{2}$ sec 23, s $\frac{1}{2}$ of nw $\frac{1}{4}$, s $\frac{1}{2}$ sec 24-----
MOUNT DIABLO BASE AND MERIDIAN.			
18 n-----	17 w ----	31 and 32	SW $\frac{1}{4}$, s $\frac{1}{2}$ of se $\frac{1}{4}$ sec 31, and s $\frac{1}{2}$ of sw $\frac{1}{4}$ sec 32-----
HUMBOLDT BASE AND MERIDIAN.			
7 n----- 4 n-----	1 e ----- 3 e -----	3 and 2 28, 21, 29	E $\frac{1}{2}$ sec 3, and w $\frac{1}{2}$ sec 2----- NE $\frac{1}{4}$ of nw $\frac{1}{4}$, w $\frac{1}{2}$ of nw $\frac{1}{4}$, nw $\frac{1}{4}$ of sw $\frac{1}{4}$ sec 28, s $\frac{1}{2}$ of sw $\frac{1}{4}$ sec 21, e $\frac{1}{2}$ of ne $\frac{1}{4}$ sec 29-----
3 n-----	4 e -----	15 and 14	NE $\frac{1}{4}$ sec 15, and nw $\frac{1}{4}$ sec 14-----
3 n-----	4 e -----	9, 10, 11	E $\frac{1}{2}$ of se $\frac{1}{4}$ sec 9, se $\frac{1}{4}$ of se $\frac{1}{4}$, n $\frac{1}{2}$ of sw $\frac{1}{4}$, w $\frac{1}{2}$ of se $\frac{1}{4}$ sec 10, sw $\frac{1}{4}$ of sw $\frac{1}{4}$ sec 11-----
4 s----- 5 s----- 9 n-----	6 e ----- 6 e ----- 1 e -----	27 1 and 12 21, 28, 33, and 34	N $\frac{1}{2}$ ----- NW $\frac{1}{4}$ sec 1, w $\frac{1}{2}$ of sw $\frac{1}{4}$ sec 1, w $\frac{1}{2}$ of nw $\frac{1}{4}$ sec 12----- S $\frac{1}{2}$ of sec 21, s $\frac{1}{2}$ of sec 28, n $\frac{1}{2}$ of sec 33, and s $\frac{1}{2}$ of sec 33, and s $\frac{1}{2}$ of sec 34-----
1 s-----	2 e -----	29, 28	N $\frac{1}{2}$ of n $\frac{1}{2}$ sec 29, n $\frac{1}{2}$ of nw $\frac{1}{4}$, se $\frac{1}{4}$ of nw $\frac{1}{4}$, sw $\frac{1}{4}$ of ne $\frac{1}{4}$ sec 28-----
1 s-----	2 e -----	1, 2, 11	S $\frac{1}{2}$ of s $\frac{1}{2}$ sec 1, sw $\frac{1}{4}$, s $\frac{1}{2}$ of se $\frac{1}{4}$ sec 2, e $\frac{1}{2}$ of nw $\frac{1}{4}$, w $\frac{1}{2}$ of ne $\frac{1}{4}$, ne $\frac{1}{4}$ of sw $\frac{1}{4}$, and nw $\frac{1}{4}$ of se $\frac{1}{4}$ sec 11-----
1 s-----	2 e -----	28, 29, 33, and 34	S $\frac{1}{2}$ of s $\frac{1}{2}$ sec 29, sw $\frac{1}{4}$ of sw $\frac{1}{4}$ sec 28, n $\frac{1}{2}$ of nw $\frac{1}{4}$, w $\frac{1}{2}$ of ne $\frac{1}{4}$, and se $\frac{1}{4}$ of se $\frac{1}{4}$ sec 33, sw $\frac{1}{4}$ of nw $\frac{1}{4}$, sw $\frac{1}{4}$, sw $\frac{1}{4}$ of se $\frac{1}{4}$ sec 34-----
1 s-----	2 e -----	26 and 35	S $\frac{1}{2}$ of sw $\frac{1}{4}$ sec 26 and nw $\frac{1}{4}$, e $\frac{1}{2}$ of sw $\frac{1}{4}$ sec 35-----
Amount selected by the State-----			

OF LANDS

the 8th Section of an Act of Congress, approved September 4th, 1841—Warrants.

Number of Acres.	Date of Filing in United States Land Office.	Remarks.
320.00	April 26, 1869	List 6, 500,000 acres, Humboldt District.
1,280.00	April 24, 1869	Lists 6, 8, and 9, 500,000 acres, Humboldt District.
802.70	May 22, 1869	List 6, 500,000 acres, Humboldt District.
320.00	Nov. 1, 1869	List 6, 500,000 acres, Humboldt District.
1,120.00	Nov. 5, 1869	List 6, 500,000 acres, Humboldt District.
307.95	October 5, 1872	List 19, 500,000 acres, San Francisco District.
640.00		Preempted. See Register's certificate, June 26th, 1879.
320.00	Jan. 23, 1874	List 10, 500,000 acres, Humboldt District.
320.00		160 acres preempted, balance abandoned by State. See Register's certificate, June 26th, 1879.
320.00	March 19, 1874	List 10, 500,000 acres, Humboldt District.
320.00	June 2, 1874	List 11, 500,000 acres, Humboldt District.
320.00	June 2, 1874	List 11, 500,000 acres, Humboldt District.
1,600.00	Jan. 31, 1876	Rejected by the Register, because all the land is claimed by preëmptors.
320.00		No applications made to United States Land Office. See Register's certificate, June 26th, 1879.
640.00		
640.00		
320.00		
9,910.65		Disposed of by United States, 3,480.00 acres; claimed by the State, 6,430.65 acres.

Selected by the State of California in the Humboldt Land District,

Township.	Range.	Section.	Description of Tract.
HUMBOLDT BASE AND MERIDIAN.			
1 n.-----	3 w.-----	14 and 11.	N $\frac{1}{2}$ of nw $\frac{1}{4}$ sec 14, and s $\frac{1}{2}$ of s $\frac{1}{2}$ sec 11, and N $\frac{1}{2}$ of ne $\frac{1}{4}$ sec 14.
1 n.-----	3 w.-----	13.-----	NW $\frac{1}{4}$, w $\frac{1}{2}$ of ne $\frac{1}{4}$.
2 n.-----	1 w.-----	12.-----	SE $\frac{1}{4}$.
3 n.-----	1 w.-----	9.-----	SW $\frac{1}{4}$.
2 n.-----	1 w.-----	12.-----	SW $\frac{1}{4}$.
3 n.-----	1 w.-----	17.-----	SE $\frac{1}{4}$.
3 n.-----	1 w.-----	17.-----	SW $\frac{1}{4}$.
3 n.-----	1 w.-----	18.-----	N $\frac{1}{2}$ of ne $\frac{1}{4}$.
3 n.-----	1 w.-----	17.-----	N $\frac{1}{2}$.
3 n.-----	1 w.-----	9.-----	SE $\frac{1}{4}$.
1 n.-----	3 w.-----	26.-----	N $\frac{1}{2}$.
1 n.-----	3 w.-----	13.-----	E $\frac{1}{2}$ of ne $\frac{1}{4}$.
1 n.-----	2 w.-----	18.-----	NW $\frac{1}{4}$.
1 n.-----	2 w.-----	18.-----	SW $\frac{1}{4}$.
5 n.-----	1 e.-----	32.-----	SE $\frac{1}{4}$.
3 n.-----	1 w.-----	20.-----	NE $\frac{1}{4}$.
5 n.-----	1 w.-----	25.-----	SE $\frac{1}{4}$.
3 n.-----	1 w.-----	21.-----	NW $\frac{1}{4}$.
5 n.-----	1 e.-----	28.-----	N $\frac{1}{2}$.
4 n.-----	1 w.-----	1.-----	W $\frac{1}{2}$.
2 n.-----	1 e.-----	18 and 7.	NW $\frac{1}{4}$ sec 18, and sw $\frac{1}{4}$ sec 7.
6 n.-----	1 e.-----	8.-----	NE $\frac{1}{4}$.
4 n.-----	1 w.-----	28.-----	NW $\frac{1}{4}$.
4 n.-----	1 w.-----	17, 20, 29.	Lots 2, 3, 4, sw $\frac{1}{4}$ of sw $\frac{1}{4}$ of sec 17, w $\frac{1}{2}$ of nw $\frac{1}{4}$, lots 1 and 2, and se $\frac{1}{2}$ of sw $\frac{1}{4}$ sec 20, lot 1 sec 29.
2 n.-----	1 e.-----	7.-----	S $\frac{1}{2}$ of nw $\frac{1}{4}$, sw $\frac{1}{4}$ of ne $\frac{1}{4}$, nw $\frac{1}{4}$ of se $\frac{1}{4}$.
2 n.-----	1 w.-----	12.-----	S $\frac{1}{2}$ of n $\frac{1}{2}$.
2 n.-----	1 e.-----	7 and 8.	SE $\frac{1}{4}$ of ne $\frac{1}{4}$, ne $\frac{1}{4}$ of se $\frac{1}{4}$ sec 7, sw $\frac{1}{4}$ of nw $\frac{1}{4}$, and nw $\frac{1}{4}$ of sw $\frac{1}{4}$ sec 8.
2 n.-----	1 w.-----	1 and 2.	N $\frac{1}{2}$ of sw $\frac{1}{4}$, sw $\frac{1}{4}$ of nw $\frac{1}{4}$ sec 1, and se $\frac{1}{4}$ of ne $\frac{1}{4}$ sec 2.
2 n.-----	1 w.-----	22, 21, 28.	SW $\frac{1}{4}$ sec 22, e $\frac{1}{2}$ of se $\frac{1}{4}$ sec 21, n $\frac{1}{2}$ of ne $\frac{1}{4}$ sec 28.
			Amount selected by the State -----

OF LANDS

under the 5th Section of an Act of Congress, approved September 4th, 1841.

Number of Acres.	Date of Filing in United States Land Office.	Remarks.
320.00	June 7, 1859	List No. 1, 500,000 acres, Humboldt District; not listed.
240.00	June 7, 1859	List No. 1, 500,000 acres, Humboldt District.
160.00	Jan. 17, 1859	List No. 2, 500,000 acres, Humboldt District.
160.00	Oct. 11, 1858	List No. 2, 500,000 acres, Humboldt District.
160.00	Jan. 17, 1859	List No. 2, 500,000 acres, Humboldt District.
160.00	Oct. 11, 1858	List No. 2, 500,000 acres, Humboldt District.
160.00	Oct. 11, 1858	List No. 2, 500,000 acres, Humboldt District.
80.00	Dec. 8, 1858	List No. 8, 500,000 acres, Humboldt District.
320.00	Oct. 11, 1858	List No. 2, 500,000 acres, Humboldt District.
160.00	Oct. 11, 1858	List No. 2, 500,000 acres, Humboldt District.
320.00	June 7, 1859	List No. 1, 500,000 acres, Humboldt District.
239.08	June 6, 1859	List No. 1, 500,000 acres, Humboldt District.
159.16	June 6, 1859	List No. 1, 500,000 acres, Humboldt District.
160.00	Oct. 11, 1858	List No. 2, 500,000 acres, Humboldt District.
160.00	Oct. 11, 1858	List No. 2, 500,000 acres, Humboldt District.
160.00	Oct. 11, 1858	List No. 6, 500,000 acres, Humboldt District.
160.00	Oct. 11, 1858	List No. 2, 500,000 acres, Humboldt District.
320.00	Oct. 11, 1858	List No. 8, 500,000 acres, Humboldt District.
319.70	Oct. 11, 1858	List No. 2, 500,000 acres, Humboldt District.
321.65	Oct. 19, 1858	List No. 8, 500,000 acres, Humboldt District.
160.00	Oct. 19, 1858	List No. 2, 500,000 acres, Humboldt District.
160.00	Oct. 11, 1858	List No. 2, 500,000 acres, Humboldt District.
313.80	Oct. 11, 1858	List No. 2, 500,000 acres, Humboldt District.
160.15	Oct. 19, 1858	List No. 8, 500,000 acres, Humboldt District.
160.00	Jan. 17, 1859	List No. 2, 500,000 acres, Humboldt District.
160.00	Oct. 19, 1858	List No. 8, 500,000 acres, Humboldt District.
160.00	Jan. 17, 1859	List No. 2, 500,000 acres, Humboldt District.
320.00	Jan. 17, 1859	List No. 2, 500,000 acres, Humboldt District.
5,833.54		Disposed of by United States, none; claimed by the State, 5,833.54 acres.

Selected by the State of California in the Humboldt Land District, under

Township.	Range.	Section.	Description of Tract.
HUMBOLDT BASE AND MERIDIAN.			
4 n	2 w	35 and 26	NE $\frac{1}{4}$ sec 35, and lots 4 and 5 sec 26
5 n	1 e	32	E $\frac{1}{2}$ of w $\frac{1}{2}$
2 n	1 e	22	SE $\frac{1}{4}$
4 n	1 w	29	NE $\frac{1}{4}$
5 n	1 e	31 and 32	S $\frac{1}{2}$ of sw $\frac{1}{4}$, se $\frac{1}{4}$, se $\frac{1}{4}$ of ne $\frac{1}{4}$ sec 31, and sw $\frac{1}{4}$ of sw $\frac{1}{4}$ sec 32
5 n	1 e	30 and 31	S $\frac{1}{2}$ of sw $\frac{1}{4}$ sec 30, nw $\frac{1}{4}$, n $\frac{1}{2}$ of sw $\frac{1}{4}$ sec 31
2 n	1 w	11 and 12	E $\frac{1}{2}$ of ne $\frac{1}{4}$, nw $\frac{1}{4}$ of ne $\frac{1}{4}$ sec 11, and nw $\frac{1}{4}$ of nw $\frac{1}{4}$ sec 12
2 n	1 w	1 and 12	S $\frac{1}{2}$ of sw $\frac{1}{4}$ sec 1, and nw $\frac{1}{4}$ of ne $\frac{1}{4}$ and ne $\frac{1}{4}$ of nw $\frac{1}{4}$ sec 12
2 n	1 e	22 and 21	N $\frac{1}{2}$ of sw $\frac{1}{4}$ and se $\frac{1}{4}$ of nw $\frac{1}{4}$ sec 22, and ne $\frac{1}{4}$ of se $\frac{1}{4}$ sec 21
5 n	1 e	32	NW $\frac{1}{4}$ of nw $\frac{1}{4}$
5 n	1 e	30, 31, 32	S $\frac{1}{2}$ of se $\frac{1}{4}$ sec 30, n $\frac{1}{2}$ of ne $\frac{1}{4}$, sw $\frac{1}{4}$ of ne $\frac{1}{4}$ sec 31, and sw $\frac{1}{4}$ of nw $\frac{1}{4}$, and nw $\frac{1}{4}$ of sw $\frac{1}{4}$ sec 32
3 n	1 w	19, 20, 29	NW $\frac{1}{4}$ of nw $\frac{1}{4}$ sec 29, sw $\frac{1}{4}$ sec 20, n $\frac{1}{2}$ of se $\frac{1}{4}$ sec 19
6 n	1 e	7, 8, 17, and 18	SE $\frac{1}{4}$ of se $\frac{1}{4}$ sec 7, ne $\frac{1}{4}$ of ne $\frac{1}{4}$ sec 18, n $\frac{1}{2}$ of nw $\frac{1}{4}$, nw $\frac{1}{4}$ of ne $\frac{1}{4}$ sec 17, s $\frac{1}{2}$ of sw $\frac{1}{4}$, sw $\frac{1}{4}$ of se $\frac{1}{4}$ sec 8
6 n	1 e	6	SW $\frac{1}{4}$, n $\frac{1}{2}$ of se $\frac{1}{4}$, s $\frac{1}{2}$ of ne $\frac{1}{4}$
2 n	1 w	22	NW $\frac{1}{4}$
5 n	1 w	26	NE $\frac{1}{4}$ of ne $\frac{1}{4}$
5 n	1 w	26	E $\frac{1}{2}$ of se $\frac{1}{4}$, nw $\frac{1}{4}$ of se $\frac{1}{4}$, se $\frac{1}{4}$ of ne $\frac{1}{4}$
5 n	1 w	27	E $\frac{1}{2}$ of se $\frac{1}{4}$
1 n	2 w	20 and 17	N $\frac{1}{2}$ of ne $\frac{1}{4}$ sec 20, se $\frac{1}{4}$, s $\frac{1}{2}$ of ne $\frac{1}{4}$ sec 17
5 n	1 w	23	E $\frac{1}{4}$ of sw $\frac{1}{4}$ and sw $\frac{1}{4}$ of sw $\frac{1}{4}$
5 n	1 w	27 and 22	NE $\frac{1}{4}$ sec 27, and s $\frac{1}{2}$ of se $\frac{1}{4}$ sec 22
5 n	1 e	17	SE $\frac{1}{4}$
5 n	1 e	33	SW $\frac{1}{4}$
5 n	1 e	33	SE $\frac{1}{4}$
5 n	1 e	20 and 17	E $\frac{1}{2}$ of nw $\frac{1}{4}$ sec 20, se $\frac{1}{4}$ of sw $\frac{1}{4}$, se $\frac{1}{4}$ of ne $\frac{1}{4}$ sec 17
5 n	1 w	25	SW $\frac{1}{4}$
5 n	1 e	33	N $\frac{1}{2}$
5 n	1 w	26 and 35	N $\frac{1}{2}$ of sw $\frac{1}{4}$ and sw $\frac{1}{4}$ of sw $\frac{1}{4}$ sec 26, nw $\frac{1}{4}$ of nw $\frac{1}{4}$ sec 35
5 n	1 w	26	NW $\frac{1}{4}$
			Amount selected by the State

OF LANDS

the 8th Section of an Act of Congress, approved September 4th, 1841.

Number of Acres.	Date of Filing in United States Land Office.	Remarks.
213.21	Oct. 21, 1858	List 7, 500,000 acres, Humboldt District.
160.00	Oct. 11, 1858	List 2, 500,000 acres, Humboldt District.
160.00	Oct. 12, 1858	List 8, 500,000 acres, Humboldt District.
156.99	Oct. 11, 1858	List 2, 500,000 acres, Humboldt District.
317.55	Oct. 11, 1858	List 2, 500,000 acres, Humboldt District.
310.33	Oct. 11, 1858	List 2, 500,000 acres, Humboldt District.
160.00	Jan. 17, 1859	List 2, 500,000 acres, Humboldt District.
160.00	Jan. 17, 1859	List 2, 500,000 acres, Humboldt District.
160.00	Oct. 12, 1858	List 8, 500,000 acres, Humboldt District.
40.00	Oct. 11, 1858	List 2, 500,000 acres, Humboldt District.
280.00	Oct. 11, 1858	List 2, 500,000 acres, Humboldt District.
238.23	Oct. 26, 1858	Lists 2 and 8, 500,000 acres, Humboldt District.
320.00	Oct. 11, 1858	List 2, 500,000 acres, Humboldt District.
319.04	Oct. 11, 1858	List 8, 500,000 acres, Humboldt District.
160.00	Jan. 17, 1859	List 2, 500,000 acres, Humboldt District.
40.00	Oct. 11, 1858	List 2, 500,000 acres, Humboldt District.
160.00	Oct. 11, 1858	List 2, 500,000 acres, Humboldt District.
80.00	Oct. 11, 1858	List 2, 500,000 acres, Humboldt District.
320.00	June 6, 1859	List 1, 500,000 acres, Humboldt District.
120.00	Oct. 11, 1858	List 6, 500,000 acres, Humboldt District.
240.00	Oct. 11, 1858	List 8, 500,000 acres, Humboldt District.
160.00	Oct. 11, 1858	List 8, 500,000 acres, Humboldt District.
160.00	Oct. 11, 1858	List 2, 500,000 acres, Humboldt District.
160.00	Oct. 11, 1858	List 2, 500,000 acres, Humboldt District.
160.00	Oct. 11, 1858	List 8, 500,000 acres, Humboldt District; e $\frac{1}{2}$ of nw $\frac{1}{4}$ sec 20, not listed. See Register's certificate, June 26th, 1879.
160.00	Oct. 11, 1858	List 2, 500,000 acres, Humboldt District.
320.00	Oct. 11, 1858	List 2, 500,000 acres, Humboldt District.
160.00	Oct. 11, 1858	List 2, 500,000 acres, Humboldt District.
160.00	Oct. 11, 1858	List 2, 500,000 acres, Humboldt District.
5,555.35		Disposed of by United States, none; claimed by the State, 5,555.35 acres.

Selected by the State of California in the Humboldt Land District, under

Township.	Range.	Section.	Description of Tract.
			HUMBOLDT BASE AND MERIDIAN.
17 n-----	1 w-----	20, 28, 29, and 21.	E $\frac{1}{2}$ of e $\frac{1}{2}$ sec 20, nw $\frac{1}{4}$ of nw $\frac{1}{4}$ sec 28, ne $\frac{1}{4}$ of ne $\frac{1}{4}$ of sec 29, w $\frac{1}{2}$ of sw $\frac{1}{4}$ sec 21 -----
5 n-----	1 e-----	28-----	SW $\frac{1}{4}$ and s $\frac{1}{2}$ of se $\frac{1}{4}$ -----
2 n-----	1 w-----	22-----	NE $\frac{1}{4}$ -----
4 n-----	1 w-----	1-----	NE $\frac{1}{4}$ -----
5 n-----	1 e-----	29-----	E $\frac{1}{2}$ of se $\frac{1}{4}$ -----
1 n-----	3 w-----	14 and 11.	S $\frac{1}{2}$ of nw $\frac{1}{4}$ sec 14, and n $\frac{1}{2}$ of sw $\frac{1}{4}$ sec 11 -----
1 n-----	3 w-----	34-----	W $\frac{1}{2}$ of ne $\frac{1}{4}$, w $\frac{1}{2}$ of se $\frac{1}{4}$, and lots 1, 2, 3, 4 -----
1 n-----	3 w-----	27-----	NE $\frac{1}{4}$, w $\frac{1}{2}$ of se $\frac{1}{4}$, e $\frac{1}{2}$ of sw $\frac{1}{4}$ -----
4 n-----	1 w-----	22-----	SW $\frac{1}{4}$ of ne $\frac{1}{4}$, se $\frac{1}{4}$ of nw $\frac{1}{4}$, nw $\frac{1}{4}$ of sw $\frac{1}{4}$, e $\frac{1}{2}$ of sw $\frac{1}{4}$, w $\frac{1}{2}$ of se $\frac{1}{4}$, and se $\frac{1}{4}$ of se $\frac{1}{4}$ -----
4 n-----	1 w-----	17-----	E $\frac{1}{2}$ of nw $\frac{1}{4}$, and w $\frac{1}{2}$ of ne $\frac{1}{4}$ -----
1 n-----	1 w-----	7 and 18.	W $\frac{1}{2}$ of e $\frac{1}{2}$ and e $\frac{1}{2}$ of nw $\frac{1}{4}$ sec 18, e $\frac{1}{2}$ of sw $\frac{1}{4}$ sec 7 -----
1 n-----	1 w-----	20-----	E $\frac{1}{2}$ of w $\frac{1}{2}$ and w $\frac{1}{2}$ of e $\frac{1}{2}$ -----
5 n-----	1 e-----	21-----	NE $\frac{1}{4}$, w $\frac{1}{2}$ of se $\frac{1}{4}$, e $\frac{1}{2}$ of nw $\frac{1}{4}$ -----
5 n-----	1 e-----	20 and 21.	E $\frac{1}{2}$ of se $\frac{1}{4}$, se $\frac{1}{4}$ of ne $\frac{1}{4}$ sec 20, sw $\frac{1}{4}$, sw $\frac{1}{4}$ of nw $\frac{1}{4}$ sec 21 -----
2 n-----	1 e-----	28, 21, 22.	NE $\frac{1}{4}$ sec 28, s $\frac{1}{2}$ of se $\frac{1}{4}$ sec 21, s $\frac{1}{2}$ of sw $\frac{1}{4}$ sec 22 -----
1 n-----	1 w-----	17, 18, 19, and 20.	NW $\frac{1}{4}$ of nw $\frac{1}{4}$ sec 20, w $\frac{1}{2}$ of sw $\frac{1}{4}$ sec 17, e $\frac{1}{2}$ of ne $\frac{1}{4}$ sec 19, and e $\frac{1}{2}$ of se $\frac{1}{4}$, and se $\frac{1}{4}$ of ne $\frac{1}{4}$ sec 18 -----
3 n-----	2 w-----	23-----	Fractional sec -----
6 n-----	1 e-----	8 and 7.	NW $\frac{1}{4}$ of se $\frac{1}{4}$, n $\frac{1}{2}$ of sw $\frac{1}{4}$ sec 8, ne $\frac{1}{4}$ of se $\frac{1}{4}$ sec 7 -----
5 n-----	1 e-----	20 and 21.	NE $\frac{1}{4}$ of ne $\frac{1}{4}$ sec 20, nw $\frac{1}{4}$ of nw $\frac{1}{4}$, and e $\frac{1}{2}$ of se $\frac{1}{4}$ sec 21 -----
2 n-----	1 e-----	21-----	SW $\frac{1}{4}$ -----
2 n-----	1 e-----	28-----	NW $\frac{1}{4}$ -----
2 n-----	1 e-----	20 and 29.	SE $\frac{1}{4}$ of ne $\frac{1}{4}$, e $\frac{1}{2}$ of se $\frac{1}{4}$ sec 20, ne $\frac{1}{4}$ of ne $\frac{1}{4}$ sec 29 -----
2 n-----	3 e-----	34-----	E $\frac{1}{2}$ -----
2 n-----	3 e-----	35-----	W $\frac{1}{2}$ of w $\frac{1}{2}$ -----
2 n-----	3 e-----	35-----	E $\frac{1}{2}$ of w $\frac{1}{2}$ -----
2 n-----	3 e-----	35-----	E $\frac{1}{2}$ -----
			MOUNT DIABLO BASE AND MERIDIAN.
12 n-----	7 w-----	22 and 15.	E $\frac{1}{2}$ of sw $\frac{1}{4}$, w $\frac{1}{2}$ of se $\frac{1}{4}$, ne $\frac{1}{4}$ of se $\frac{1}{4}$, e $\frac{1}{2}$ of ne $\frac{1}{4}$ sec 22, and se $\frac{1}{4}$ of se $\frac{1}{4}$ sec 15 -----
			Amount selected by the State -----

OF LANDS

the 8th Section of an Act of Congress, approved September 4th, 1841.

Number of Acres.	Date of Filing in United States Land Office.	Remarks.
320.00	October 11, 1858	List 7, 500,000 acres, Humboldt District.
240.00	October 11, 1858	List 2, 500,000 acres, Humboldt District.
157.64	January 17, 1859	List 2, 500,000 acres, Humboldt District.
159.90	October 11, 1858	List 2, 500,000 acres, Humboldt District.
80.00	October 11, 1858	List 8, 500,000 acres, Humboldt District.
160.00	June 7, 1859	List 1, 500,000 acres, Humboldt District.
304.82	June 6, 1859	List 1, 500,000 acres, Humboldt District.
320.00	June 6, 1859	List 1, 500,000 acres, Humboldt District.
320.00	October 14, 1858	List 6, 500,000 acres, Humboldt District.
154.38	October 11, 1858	List 8, 500,000 acres, Humboldt District.
320.00	June 6, 1859	List 1, 500,000 acres, Humboldt District.
320.00	June 6, 1859	List 1, 500,000 acres, Humboldt District.
320.00	October 19, 1858	List 2, 500,000 acres, Humboldt District.
320.00	October 19, 1858	Lists 2 and 8, 500,000 acres, Humboldt District.
320.00	October 19, 1858	List 2, 500,000 acres, Humboldt District.
320.00	June 6, 1859	List 1, 500,000 acres, Humboldt District.
311.93	October 19, 1858	List 2, 500,000 acres, Humboldt District.
160.00	October 19, 1858	List 2, 500,000 acres, Humboldt District.
160.00	October 19, 1858	List 2, 500,000 acres, Humboldt District.
160.00	October 19, 1858	List 2, 500,000 acres, Humboldt District.
160.00	October 19, 1858	List 2, 500,000 acres, Humboldt District.
160.00	October 19, 1858	List 2, 500,000 acres, Humboldt District.
320.00	October 26, 1858	List 2, 500,000 acres, Humboldt District.
160.00	October 26, 1858	List 2, 500,000 acres, Humboldt District.
160.00	October 26, 1858	List 2, 500,000 acres, Humboldt District.
320.00	October 26, 1858	List 2, 500,000 acres, Humboldt District.
320.00	October 20, 1858	Disposed of by United States. See Register's certificate, San Francisco District.
6,528.67		Disposed of by United States, 320.00 acres; claimed by the State, 6,208.67 acres.

Selected by the State of California in the Humboldt Land District, under

Township.	Range.	Section.	Description of Tract.
			MOUNT DIABLO BASE AND MERIDIAN.
12 n	7 w	13, 23, 24	SE $\frac{1}{4}$ of ne $\frac{1}{4}$, ne $\frac{1}{4}$ of se $\frac{1}{4}$ sec 23, nw $\frac{1}{4}$ of sw $\frac{1}{4}$, sw $\frac{1}{4}$ of nw $\frac{1}{4}$, and n $\frac{1}{2}$ of nw $\frac{1}{4}$ sec 24, s $\frac{1}{2}$ of sw $\frac{1}{4}$ sec 13
12 n	7 w	13	N $\frac{1}{2}$ of sw $\frac{1}{4}$
12 n	7 w	3 and 4	N $\frac{1}{2}$ of nw $\frac{1}{4}$ sec 3, n $\frac{1}{2}$ sec 4
12 n	7 w	14 and 23	S $\frac{1}{2}$ of s $\frac{1}{2}$ sec 14, n $\frac{1}{2}$ of n $\frac{1}{2}$ sec 23
12 n	7 w	2 and 3	W $\frac{1}{2}$ of nw $\frac{1}{4}$ sec 2, ne $\frac{1}{4}$, s $\frac{1}{2}$ of nw $\frac{1}{4}$ sec 3
			HUMBOLDT BASE AND MERIDIAN.
3 n	1 w	20 and 19	NW $\frac{1}{4}$ sec 20, s $\frac{1}{2}$ of ne $\frac{1}{4}$ sec 19
2 n	1 w	15	SE $\frac{1}{4}$
2 n	1 w	15	SW $\frac{1}{4}$
2 n	1 e	10 and 15	W $\frac{1}{2}$ of w $\frac{1}{2}$ sec 15, s $\frac{1}{2}$ of sw $\frac{1}{4}$, and w $\frac{1}{2}$ of se $\frac{1}{4}$ sec 10
2 n	1 w	26 and 35	SE $\frac{1}{4}$ of sw $\frac{1}{4}$, lot 4, sec 26, nw $\frac{1}{4}$ of ne $\frac{1}{4}$, ne $\frac{1}{4}$ of nw $\frac{1}{4}$, and lot 1, sec 35
2 n	1 w	35	E $\frac{1}{2}$ of ne $\frac{1}{4}$ and lots 2, 3, and 4
2 n	1 e	17	NW $\frac{1}{4}$
2 n	1 e	8	N $\frac{1}{2}$ of se $\frac{1}{4}$, e $\frac{1}{2}$ of sw $\frac{1}{4}$
4 n	1 w	21	NE $\frac{1}{4}$, w $\frac{1}{2}$ of se $\frac{1}{4}$, e $\frac{1}{2}$ of sw $\frac{1}{4}$
4 n	1 w	21 and 20	NW $\frac{1}{4}$ sec 21, e $\frac{1}{2}$ of ne $\frac{1}{4}$ sec 20
2 n	1 w	15	S $\frac{1}{2}$ of nw $\frac{1}{4}$
2 n	1 w	15	Lot 1
2 n	1 w	12	NE $\frac{1}{4}$ of ne $\frac{1}{4}$
2 n	1 w	9	SE $\frac{1}{4}$
2 n	1 w	11	SW $\frac{1}{4}$
2 n	1 w	14	N $\frac{1}{2}$ of ne $\frac{1}{4}$ and lots 1 and 2
2 n	1 w	11	SE $\frac{1}{4}$
3 n	2 w	24	E $\frac{1}{2}$
3 n	2 w	24	SW $\frac{1}{4}$
3 n	1 w	20 and 29	S $\frac{1}{2}$ of se $\frac{1}{4}$ sec 20, ne $\frac{1}{4}$ of nw $\frac{1}{4}$, n $\frac{1}{2}$ of ne $\frac{1}{4}$, sw $\frac{1}{4}$ of ne $\frac{1}{4}$, n $\frac{1}{2}$ of se $\frac{1}{4}$ sec 29
17 n	1 w	17 and 8	N $\frac{1}{2}$ of ne $\frac{1}{4}$ sec 17 and W $\frac{1}{2}$ of se $\frac{1}{4}$ sec 8
17 n	1 w	17	SE $\frac{1}{4}$ and s $\frac{1}{2}$ of ne $\frac{1}{4}$
17 n	1 w	20 and 29	W $\frac{1}{2}$ of e $\frac{1}{2}$, e $\frac{1}{2}$ of sw $\frac{1}{4}$ sec 20, nw $\frac{1}{4}$ of ne $\frac{1}{4}$ sec 29
			Amount selected by the State

OF LANDS

the 8th Section of an Act of Congress, approved September 4th, 1841.

Number of Acres.	Date of Filing in United States Land Office.	Remarks.
320.00	Oct. 20, 1858	Disposed of by United States. See Register's certificate, San Francisco District.
80.00	Oct. 20, 1858	Disposed of by United States. See Register's certificate, San Francisco District.
203.45	Oct. 20, 1858	No claim adverse to the State. See Register's certificate, San Francisco District.
320.00	Oct. 20, 1858	Disposed of by United States. See Register's certificate, San Francisco District.
280.20	Oct. 20, 1858	No claim adverse to the State. See Register's certificate, San Francisco District.
240.00	Oct. 26, 1858	List 2, 500,000 acres, Humboldt District.
155.26	Jan. 17, 1859	List 2, 500,000 acres, Humboldt District.
160.00	Jan. 17, 1859	List 2, 500,000 acres, Humboldt District.
320.00	Oct. 26, 1858	List 2, 500,000 acres, Humboldt District.
178.05	Jan. 17, 1859	List 2, 500,000 acres, Humboldt District.
172.46	Jan. 17, 1859	List 2, 500,000 acres, Humboldt District.
160.00	Nov. 13, 1858	List 2, 500,000 acres, Humboldt District.
160.00	Nov. 13, 1858	List 2, 500,000 acres, Humboldt District.
320.00	Nov. 6, 1858	List 2, 500,000 acres, Humboldt District.
240.00	Nov. 6, 1858	List 8, 500,000 acres, Humboldt District.
80.00	Jan. 17, 1859	List 2, 500,000 acres, Humboldt District.
62.74	Jan. 17, 1859	List 2, 500,000 acres, Humboldt District.
40.00	Jan. 17, 1859	List 2, 500,000 acres, Humboldt District.
160.00	Jan. 17, 1859	List 2, 500,000 acres, Humboldt District.
160.00	Jan. 17, 1859	List 2, 500,000 acres, Humboldt District.
182.36	Jan. 17, 1859	List 2, 500,000 acres, Humboldt District.
160.00	Jan. 17, 1859	List 2, 500,000 acres, Humboldt District.
314.19	Nov. 6, 1858	List 2, 500,000 acres, Humboldt District.
138.74	Nov. 6, 1858	List 2, 500,000 acres, Humboldt District.
313.56	Nov. 6, 1858	List 6, 500,000 acres, Humboldt District.
160.00	Nov. 13, 1858	List 7, 500,000 acres, Humboldt District.
240.00	Nov. 13, 1858	List 7, 500,000 acres, Humboldt District.
280.00	Nov. 13, 1858	List 7, 500,000 acres, Humboldt District.
5,601.01		Disposed of by United States, 720.00 acres; claimed by the State, 4,881.01 acres.

Selected by the State of California in the Humboldt Land District, under

Township.	Range.	Section.	Description of Tract.
			HUMBOLDT BASE AND MERIDIAN.
16 n	1 w	23 and 22	W $\frac{1}{2}$ of se $\frac{1}{4}$ and sw $\frac{1}{4}$ sec 23, and e $\frac{1}{2}$ of se $\frac{1}{4}$ sec 22
2 n	3 e	15	W $\frac{1}{2}$ of se $\frac{1}{4}$ and e $\frac{1}{2}$ of sw $\frac{1}{4}$
2 n	3 e	14, 15, 22, and 23	SW $\frac{1}{4}$ of sw $\frac{1}{4}$ sec 14, nw $\frac{1}{4}$ of nw $\frac{1}{4}$ sec 23, ne $\frac{1}{4}$ of ne $\frac{1}{4}$ of sec 22, and se $\frac{1}{4}$ of se $\frac{1}{4}$ sec 15
3 n	1 w	4	SW $\frac{1}{4}$
3 n	1 w	4	NW $\frac{1}{4}$
2 n	1 e	18 and 19	SE $\frac{1}{4}$ of ne $\frac{1}{4}$ and se $\frac{1}{4}$ sec 18, nw $\frac{1}{4}$ of ne $\frac{1}{4}$ sec 19
2 n	1 e	18	SW $\frac{1}{4}$
2 n	1 e	26	NE $\frac{1}{4}$ and e $\frac{1}{2}$ of nw $\frac{1}{4}$
2 n	1 e	26 and 27	SW $\frac{1}{4}$ of nw $\frac{1}{4}$ sec 26, nw $\frac{1}{4}$, n $\frac{1}{2}$ of ne $\frac{1}{4}$, se $\frac{1}{4}$ of se $\frac{1}{4}$ sec 27
3 n	1 w	7	NW $\frac{1}{4}$
3 n	2 w	12	NE $\frac{1}{4}$
			MOUNT DIABLO BASE AND MERIDIAN.
42 n	9 w	11	N $\frac{1}{2}$ of se $\frac{1}{4}$, ne $\frac{1}{4}$ of sw $\frac{1}{4}$
42 n	9 w	28 and 21	NW $\frac{1}{4}$ sec 28, s $\frac{1}{2}$ of sw $\frac{1}{4}$ and w $\frac{1}{2}$ of se $\frac{1}{4}$ sec 21
42 n	9 w	2	NE $\frac{1}{4}$
42 n	9 w	2	SE $\frac{1}{4}$, e $\frac{1}{2}$ of sw $\frac{1}{4}$
42 n	9 w	2, 10, 11	W $\frac{1}{2}$ of sw $\frac{1}{4}$ sec 2, e $\frac{1}{2}$ of ne $\frac{1}{4}$ sec 10, w $\frac{1}{2}$ of nw $\frac{1}{4}$ sec 11
42 n	9 w	11	E $\frac{1}{2}$ of nw $\frac{1}{4}$ and ne $\frac{1}{4}$
			HUMBOLDT BASE AND MERIDIAN.
3 n	1 w	34	S $\frac{1}{2}$ of ne $\frac{1}{4}$, n $\frac{1}{2}$ of se $\frac{1}{4}$
3 n	1 w	34 and 27	N $\frac{1}{2}$ of ne $\frac{1}{4}$ sec 34, s $\frac{1}{2}$ of se $\frac{1}{4}$ sec 27
3 n	1 w	24	NE $\frac{1}{4}$ of nw $\frac{1}{4}$, s $\frac{1}{2}$ of nw $\frac{1}{4}$, e $\frac{1}{2}$ of sw $\frac{1}{4}$
3 n	1 w	21 and 28	S $\frac{1}{2}$ of sw $\frac{1}{4}$ sec 21, n $\frac{1}{2}$ of nw $\frac{1}{4}$ sec 28
3 n	1 w	21 and 28	S $\frac{1}{2}$ of se $\frac{1}{4}$ sec 21, n $\frac{1}{2}$ of ne $\frac{1}{4}$ sec 28
			MOUNT DIABLO BASE AND MERIDIAN.
43 n	9 w	35	S $\frac{1}{2}$ of se $\frac{1}{4}$
45 n	6 w	18	W $\frac{1}{2}$ of ne $\frac{1}{4}$, nw $\frac{1}{4}$ of se $\frac{1}{4}$, se $\frac{1}{4}$ of se $\frac{1}{4}$
45 n	6 w	18 and 17	E $\frac{1}{2}$ of ne $\frac{1}{4}$, ne $\frac{1}{4}$ of se $\frac{1}{4}$ sec 18, and nw $\frac{1}{4}$ of sw $\frac{1}{4}$ sec 17
			HUMBOLDT BASE AND MERIDIAN.
3 n	1 w	7 and 18	SW $\frac{1}{4}$ sec 7, and n $\frac{1}{2}$ of nw $\frac{1}{4}$ sec 18
3 n	1 w	6	SW $\frac{1}{4}$
3 n	1 w	6	Fractional nw $\frac{1}{4}$
3 n	2 w	12	NE $\frac{1}{4}$ of se $\frac{1}{4}$
2 n	1 e	7 and 18	SE $\frac{1}{4}$ of se $\frac{1}{4}$ sec 7, w $\frac{1}{2}$ of ne $\frac{1}{4}$, ne $\frac{1}{4}$ of ne $\frac{1}{4}$ sec 18
			Amount selected by the State

OF LANDS

the 8th Section of an Act of Congress, approved September 4th, 1841.

Number of Acres.	Date of Filing in United States Land Office.	Remarks.
320.00	Dec. 28, 1858	----- Lists 2 and 7, 500,000 acres, Humboldt District.
160.00	Nov. 13, 1858	----- List 2, 500,000 acres, Humboldt District.
160.00	Nov. 13, 1858	----- List 2, 500,000 acres, Humboldt District.
160.00	Nov. 13, 1858	----- List 6, 500,000 acres, Humboldt District.
160.00	Nov. 13, 1858	----- List 6, 500,000 acres, Humboldt District.
240.00	Dec. 8, 1858	----- List 8, 500,000 acres, Humboldt District.
163.09	Dec. 8, 1858	----- List 8, 500,000 acres, Humboldt District.
240.00	Nov. 13, 1858	----- List 8, 500,000 acres, Humboldt District.
320.00	Nov. 13, 1858	----- Lists 2 and 8, 500,000 acres, Humboldt District.
160.36	Dec. 8, 1858	----- List 8, 500,000 acres, Humboldt District.
160.00	Dec. 8, 1858	----- List 8, 500,000 acres, Humboldt District.
120.00	Nov. 22, 1858	----- List 2, 500,000 acres, Humboldt District.
320.00	Nov. 22, 1858	----- List 2, 500,000 acres, Humboldt District.
159.89	Nov. 22, 1858	----- List 2, 500,000 acres, Humboldt District.
240.00	Nov. 22, 1858	----- List 2, 500,000 acres, Humboldt District.
240.00	Nov. 22, 1858	----- List 2, 500,000 acres, Humboldt District.
240.00	Nov. 22, 1858	----- List 2, 500,000 acres, Humboldt District.
160.00	Nov. 22, 1858	----- List 2, 500,000 acres, Humboldt District.
160.00	Nov. 22, 1858	----- List 2, 500,000 acres, Humboldt District.
123.66	Nov. 22, 1858	----- List 2, 500,000 acres, Humboldt District.
160.00	Dec. 8, 1858	----- List 6, 500,000 acres, Humboldt District.
160.00	Dec. 8, 1858	----- List 6, 500,000 acres, Humboldt District.
80.00	Nov. 22, 1858	----- List 2, 500,000 acres, Humboldt District.
160.00	Nov. 24, 1858	----- List 2, 500,000 acres, Humboldt District.
160.00	Nov. 24, 1858	----- List 2, Humboldt; nw $\frac{1}{4}$ of sw $\frac{1}{4}$ of sec 17, not listed; no claim adverse to the State. See certificate, Shasta District.
241.73	Dec. 8, 1858	----- List 8, 500,000 acres, Humboldt District.
160.00	Dec. 8, 1858	----- List 8, 500,000 acres, Humboldt District.
143.35	Dec. 8, 1858	----- List 8, 500,000 acres, Humboldt District.
40.00	Dec. 8, 1858	----- List 8, 500,000 acres, Humboldt District.
160.00	Dec. 8, 1858	----- List 8, 500,000 acres, Humboldt District.
5,472.08		----- Disposed of by United States, none; claimed by the State, 5,472.08 acres.

Selected by the State of California in the Humboldt Land District, under

Township.	Range.	Section.	Description of Tract.
			MOUNT DIABLO BASE AND MERIDIAN.
43 n	6 w	27	SE $\frac{1}{4}$
43 n	6 w	27 and 26	E $\frac{1}{2}$ of ne $\frac{1}{4}$ sec 27, w $\frac{1}{2}$ of nw $\frac{1}{4}$ sec 26
46 n	5 w	6, 7, 8	E $\frac{1}{2}$ of se $\frac{1}{4}$ sec 6, e $\frac{1}{2}$ of ne $\frac{1}{4}$, sw $\frac{1}{4}$ of ne $\frac{1}{4}$, n $\frac{1}{2}$ of se $\frac{1}{4}$ of sec 7, nw $\frac{1}{4}$ of sw $\frac{1}{4}$ sec 8
41 n	9 w	2	S $\frac{1}{2}$
41 n	9 w	11	N $\frac{1}{2}$
44 n	4 w	5	SW $\frac{1}{4}$, n $\frac{1}{2}$ of se $\frac{1}{4}$
44 n	4 w	6	SE $\frac{1}{4}$
44 n	4 w	6	NW $\frac{1}{4}$, w $\frac{1}{2}$ of ne $\frac{1}{4}$
44 n	5 w	1	N $\frac{1}{2}$ of ne $\frac{1}{4}$, ne $\frac{1}{4}$ of nw $\frac{1}{4}$
45 n	4 w	31	SW $\frac{1}{4}$ of nw $\frac{1}{4}$ and w $\frac{1}{2}$ of sw $\frac{1}{4}$
44 n	5 w	1 and 2	S $\frac{1}{2}$ of nw $\frac{1}{4}$, n $\frac{1}{2}$ of sw $\frac{1}{4}$ sec 1, s $\frac{1}{2}$ of ne $\frac{1}{4}$ and n $\frac{1}{2}$ of se $\frac{1}{4}$ sec 2
45 n	5 w	34	SE $\frac{1}{4}$
45 n	5 w	35	N $\frac{1}{2}$ of s $\frac{1}{2}$
45 n	5 w	34 and 35	NE $\frac{1}{4}$ sec 34, and nw $\frac{1}{4}$ sec 35
45 n	5 w	34 and 33	NW $\frac{1}{4}$ sec 34, and e $\frac{1}{2}$ of ne $\frac{1}{4}$ sec 33
45 n	5 w	27	SW $\frac{1}{4}$
45 n	5 w	27	S $\frac{1}{2}$ of ne $\frac{1}{4}$, n $\frac{1}{2}$ of se $\frac{1}{4}$
45 n	5 w	27 and 22	N $\frac{1}{2}$ of ne $\frac{1}{4}$ sec 27, and s $\frac{1}{2}$ of se $\frac{1}{4}$ sec 22
45 n	5 w	26	NW $\frac{1}{4}$
45 n	5 w	26 and 25	S $\frac{1}{2}$ of ne $\frac{1}{4}$ sec 26, and w $\frac{1}{2}$ of nw $\frac{1}{4}$ sec 25
45 n	5 w	26	SE $\frac{1}{4}$
42 n	6 w	3 and 10	SE $\frac{1}{4}$ sec 3, and ne $\frac{1}{4}$ sec 10
42 n	6 w	10 and 9	NW $\frac{1}{4}$ sec 10, e $\frac{1}{2}$ of ne $\frac{1}{4}$, sw $\frac{1}{4}$ of ne $\frac{1}{4}$, se $\frac{1}{4}$ of nw $\frac{1}{4}$ sec 9
42 n	6 w	9	S $\frac{1}{2}$
42 n	6 w	10	SW $\frac{1}{4}$
42 n	5 w	30	E $\frac{1}{2}$
			HUMBOLDT BASE AND MERIDIAN.
3 n	1 w	28	W $\frac{1}{2}$ of se $\frac{1}{4}$ and s $\frac{1}{2}$ of ne $\frac{1}{4}$
			MOUNT DIABLO BASE AND MERIDIAN.
42 n	5 w	28	SE $\frac{1}{4}$
42 n	5 w	28	SW $\frac{1}{4}$
42 n	5 w	28 and 21	NW $\frac{1}{4}$, w $\frac{1}{2}$ of ne $\frac{1}{4}$ sec 28, sw $\frac{1}{4}$ of se $\frac{1}{4}$ sec 21
			Amount selected by the State

OF LANDS

the 8th Section of an Act of Congress, approved September 4th, 1841.

Number of Acres.	Date of Filing in United States Land Office.	Remarks.
160.00	Dec. 23, 1858	List 2, Humboldt District, 500,000 acres.
160.00	Dec. 23, 1858	List 2, Humboldt District, 500,000 acres.
320.00	Jan. 17, 1859	List 2, Humboldt District, 500,000 acres.
320.00	Dec. 23, 1858	List 2, Humboldt District, 500,000 acres.
320.00	Dec. 23, 1858	List 2, Humboldt District, 500,000 acres.
240.00	Dec. 23, 1858	List 2, Humboldt District, 500,000 acres.
160.00	Dec. 23, 1858	List 2, Humboldt District, 500,000 acres.
243.25	Dec. 23, 1858	List 2, Humboldt District, 500,000 acres.
} 244.71	Dec. 23, 1858	List 2, Humboldt District, 500,000 acres.
320.00	Dec. 23, 1858	List 2, Humboldt District, 500,000 acres.
160.00	Dec. 23, 1858	List 2, Humboldt District, 500,000 acres.
160.00	Dec. 23, 1858	List 2, Humboldt District, 500,000 acres.
320.00	Dec. 23, 1858	List 2, Humboldt District, 500,000 acres.
240.00	Dec. 23, 1858	List 2, Humboldt District, 500,000 acres.
160.00	Dec. 23, 1858	List 2, Humboldt District, 500,000 acres.
160.00	Dec. 23, 1858	List 2, Humboldt District, 500,000 acres.
160.00	Dec. 23, 1858	List 2, Humboldt District, 500,000 acres.
160.00	Dec. 23, 1858	List 2, Humboldt District, 500,000 acres.
160.00	Dec. 23, 1858	List 2, Humboldt District, 500,000 acres.
320.00	Dec. 23, 1858	List 2, Humboldt District, 500,000 acres.
320.00	Dec. 23, 1858	List 2, Humboldt District, 500,000 acres.
160.00	Dec. 23, 1858	List 2, Humboldt District, 500,000 acres.
320.00	Dec. 23, 1858	List 3, Shasta and Humboldt Districts, 500,000 acres.
157.43	Feb. 9, 1859	List 6, Humboldt District, 500,000 acres.
160.00	Dec. 23, 1858	List 3, Shasta and Humboldt Districts, 500,000 acres.
160.00	Dec. 23, 1858	List 3, Shasta and Humboldt Districts, 500,000 acres.
280.00	Dec. 23, 1858	List 3, Shasta and Humboldt Districts, 500,000 acres.
6,525.39		Disposed of by United States, none; claimed by the State, 6,525.39 acres.

Selected by the State of California in the Humboldt Land District, under

Township.	Range.	Section.	Description of Tract.
			MOUNT DIABLO BASE AND MERIDIAN.
42 n-----	5 w-----	22, 21, 28, and 27	S $\frac{1}{2}$ of sw $\frac{1}{4}$ sec 22, se $\frac{1}{4}$ of se $\frac{1}{4}$ sec 21, e $\frac{1}{2}$ of ne $\frac{1}{4}$ sec 28, and w $\frac{1}{2}$ of nw $\frac{1}{4}$ sec 27
42 n-----	5 w-----	15 and 22	S $\frac{1}{2}$ of sw $\frac{1}{4}$ sec 15, and e $\frac{1}{2}$ of nw $\frac{1}{4}$ sec 22
42 n-----	5 w-----	15 and 10	NW $\frac{1}{4}$, n $\frac{1}{2}$ of sw $\frac{1}{4}$ sec 15, and e $\frac{1}{2}$ of sw $\frac{1}{4}$ sec 10
42 n-----	5 w-----	5	W $\frac{1}{2}$ of ne $\frac{1}{4}$, ne $\frac{1}{4}$ of ne $\frac{1}{4}$, nw $\frac{1}{4}$ of se $\frac{1}{4}$, and e $\frac{1}{2}$ of sw $\frac{1}{4}$
43 n-----	5 w-----	32	E $\frac{1}{2}$ of se $\frac{1}{4}$
43 n-----	5 w-----	28, 21, 29	NW $\frac{1}{4}$ sec 28, sw $\frac{1}{4}$ of sw $\frac{1}{4}$ sec 21, se $\frac{1}{4}$ of ne $\frac{1}{4}$, and n $\frac{1}{2}$ of se $\frac{1}{4}$ sec 29
43 n-----	5 w-----	17	E $\frac{1}{2}$
43 n-----	9 w-----	34	E $\frac{1}{2}$
43 n-----	9 w-----	35	W $\frac{1}{2}$
43 n-----	9 w-----	27 and 26	E $\frac{1}{2}$ of se $\frac{1}{4}$ sec 27, sw $\frac{1}{4}$ and w $\frac{1}{2}$ of se $\frac{1}{4}$ sec 26
43 n-----	9 w-----	26, 23, 27	W $\frac{1}{2}$ of nw $\frac{1}{4}$ sec 26, w $\frac{1}{2}$ of sw $\frac{1}{4}$ sec 23, e $\frac{1}{2}$ of ne $\frac{1}{4}$ sec 27
43 n-----	9 w-----	23 and 26	E $\frac{1}{2}$ of sw $\frac{1}{4}$, w $\frac{1}{2}$ of se $\frac{1}{4}$ sec 23, e $\frac{1}{2}$ of nw $\frac{1}{4}$, and w $\frac{1}{2}$ of se $\frac{1}{4}$ sec 26
43 n-----	9 w-----	22 and 15	E $\frac{1}{2}$ of e $\frac{1}{2}$ sec 22, and se $\frac{1}{4}$ of se $\frac{1}{4}$ sec 15
43 n-----	9 w-----	14 and 23	S $\frac{1}{2}$ of sw $\frac{1}{4}$, sw $\frac{1}{4}$ of se $\frac{1}{4}$ sec 14, nw $\frac{1}{4}$, nw $\frac{1}{4}$ of ne $\frac{1}{4}$ sec 23
43 n-----	9 w-----	14	NW $\frac{1}{4}$, n $\frac{1}{2}$ of sw $\frac{1}{4}$, nw $\frac{1}{4}$ of se $\frac{1}{4}$, sw $\frac{1}{4}$ of ne $\frac{1}{4}$
43 n-----	9 w-----	14 and 13	E $\frac{1}{2}$ of se $\frac{1}{4}$ sec 14, sw $\frac{1}{4}$ and w $\frac{1}{2}$ of se $\frac{1}{4}$ sec 13
43 n-----	9 w-----	21, 28, 27	SE $\frac{1}{4}$ sec 21, e $\frac{1}{2}$ of ne $\frac{1}{4}$ sec 28, w $\frac{1}{2}$ of nw $\frac{1}{4}$ sec 27
43 n-----	9 w-----	27 and 28	SW $\frac{1}{4}$ sec 27, and se $\frac{1}{4}$ sec 28
43 n-----	9 w-----	28 and 29	SW $\frac{1}{4}$ and s $\frac{1}{2}$ of nw $\frac{1}{4}$ sec 28, and s $\frac{1}{2}$ of se $\frac{1}{4}$ sec 29
43 n-----	9 w-----	2	NE $\frac{1}{4}$
43 n-----	9 w-----	2	NE $\frac{1}{4}$ of nw $\frac{1}{4}$
44 n-----	9 w-----	35	E $\frac{1}{2}$ of se $\frac{1}{4}$ and sw $\frac{1}{4}$ of se $\frac{1}{4}$
44 n-----	9 w-----	30 and 31	SW $\frac{1}{4}$ sec 30, and nw $\frac{1}{4}$ sec 31
44 n-----	9 w-----	30 and 29	SE $\frac{1}{4}$ sec 30, and sw $\frac{1}{4}$ sec 29
44 n-----	9 w-----	32	E $\frac{1}{2}$
42 n-----	9 w-----	35	NW $\frac{1}{4}$, e $\frac{1}{2}$ of sw $\frac{1}{4}$, w $\frac{1}{2}$ of se $\frac{1}{4}$
42 n-----	9 w-----	26	SW $\frac{1}{4}$, s $\frac{1}{2}$ of n $\frac{1}{2}$
42 n-----	9 w-----	23, 24, 25, and 26	S $\frac{1}{2}$ of se $\frac{1}{4}$, se $\frac{1}{4}$ of sw $\frac{1}{4}$ sec 23, sw $\frac{1}{4}$ of sw $\frac{1}{4}$ sec 24, nw $\frac{1}{4}$ of nw $\frac{1}{4}$ sec 25, n $\frac{1}{2}$ of ne $\frac{1}{4}$, and ne $\frac{1}{4}$ of nw $\frac{1}{4}$ sec 26
			Amount selected by the State

OF LANDS

the 8th Section of an Act of Congress, approved September 4th, 1841.

Number of Acres.	Date of Filing in United States Land Office.	Remarks.
280.00	Dec. 23, 1858	List 3, Shasta and Humboldt Districts, 500,000 acres.
160.00	Dec. 23, 1858	List 1, Shasta District, 500,000 acres.
320.00	Dec. 23, 1858	List 1, Shasta and Humboldt Districts, 500,000 acres.
321.16	Dec. 23, 1858	List 1, Shasta and Humboldt Districts, 500,000 acres.
320.00	Dec. 23, 1858	List 2, Humboldt District, 500,000 acres.
320.00	Dec. 23, 1858	List 2, Humboldt District, 500,000 acres.
320.00	Dec. 23, 1858	List 2, Humboldt District, 500,000 acres.
320.00	Dec. 23, 1858	List 2, Humboldt District, 500,000 acres.
320.00	Jan. 17, 1859	List 2, Humboldt District, 500,000 acres.
240.00	Dec. 23, 1858	List 2, Humboldt District, 500,000 acres.
320.00	Dec. 23, 1858	List 2, Humboldt District, 500,000 acres.
200.00	Dec. 23, 1858	List 2, Humboldt District, 500,000 acres.
320.00	Dec. 23, 1858	List 2, Humboldt District, 500,000 acres.
320.00	Dec. 23, 1858	List 2, Humboldt District, 500,000 acres.
320.00	Dec. 23, 1858	List 2, Humboldt District, 500,000 acres.
320.00	Dec. 23, 1858	List 2, Humboldt District, 500,000 acres.
320.00	Dec. 23, 1858	List 2, Humboldt District, 500,000 acres.
160.00	Jan. 17, 1859	Not listed; no claim adverse to the State. See Register's certificate, Shasta District.
160.00	Jan. 17, 1859	Not listed; no claim adverse to the State. See Register's certificate, Shasta District.
323.00	Dec. 23, 1858	List 2, Humboldt District, 500,000 acres.
320.00	Dec. 23, 1858	List 2, Humboldt District, 500,000 acres.
320.00	Jan. 17, 1859	List 2, Humboldt District, 500,000 acres.
320.00	Dec. 23, 1858	List 2, Humboldt District, 500,000 acres.
320.00	Dec. 23, 1858	List 2, Humboldt District, 500,000 acres.
320.00	Jan. 17, 1859	List 2, Humboldt District, 500,000 acres.
7,604.16		Disposed of by United States, none; claimed by the State, 7,604.16 acres.

Selected by the State of California in the Humboldt Land District, under

Township.	Range.	Section.	Description of Tract.
MOUNT DIABLO BASE AND MERIDIAN.			
42 n	9 w	27	N $\frac{1}{2}$
42 n	9 w	22, 23, 26	SE $\frac{1}{4}$, ne $\frac{1}{4}$ of sw $\frac{1}{4}$ sec 22, w $\frac{1}{2}$ of sw $\frac{1}{4}$ sec 23, and nw $\frac{1}{4}$ of nw $\frac{1}{4}$ sec 26
42 n	9 w	15 and 22	SE $\frac{1}{4}$ sec 15, and ne $\frac{1}{4}$ sec 22
42 n	9 w	15	NE $\frac{1}{4}$ and s $\frac{1}{2}$ of nw $\frac{1}{4}$, and n $\frac{1}{2}$ of sw $\frac{1}{4}$
42 n	9 w	11 and 14	W $\frac{1}{2}$ of sw $\frac{1}{4}$ sec 11, and nw $\frac{1}{4}$ and n $\frac{1}{2}$ of sw $\frac{1}{4}$ sec 14
42 n	9 w	9 and 10	NE $\frac{1}{4}$ sec 9 and nw $\frac{1}{4}$ sec 10
42 n	9 w	9, 4, 5, 8	NW $\frac{1}{4}$ sec 9, s $\frac{1}{2}$ of sw $\frac{1}{4}$ sec 4, se $\frac{1}{4}$ of se $\frac{1}{4}$ sec 5, and ne $\frac{1}{4}$ of ne $\frac{1}{4}$ sec 8
42 n	9 w	4	E $\frac{1}{2}$
42 n	9 w	3	S $\frac{1}{2}$
42 n	9 w	2 and 3	NW $\frac{1}{4}$ sec 2, and ne $\frac{1}{4}$ sec 3
43 n	9 w	24 and 25	E $\frac{1}{2}$ of sw $\frac{1}{4}$, w $\frac{1}{2}$ of se $\frac{1}{4}$ sec 24, e $\frac{1}{2}$ of w $\frac{1}{2}$ sec 25
43 n	8 w	17, 18, 19, and 20	SW $\frac{1}{4}$ of sw $\frac{1}{4}$ sec 17, s $\frac{1}{2}$ of se $\frac{1}{4}$ sec 18, n $\frac{1}{2}$ of ne $\frac{1}{4}$, ne $\frac{1}{4}$ of nw $\frac{1}{4}$, and sw $\frac{1}{4}$ of ne $\frac{1}{4}$ sec 19, and nw $\frac{1}{4}$ of nw $\frac{1}{4}$ sec 20
42 n	9 w	10 and 9	W $\frac{1}{2}$ of sw $\frac{1}{4}$ sec 10 and se $\frac{1}{4}$ sec 9
42 n	9 w	8	SE $\frac{1}{4}$ of ne $\frac{1}{4}$ and ne $\frac{1}{4}$ of se $\frac{1}{4}$
42 n	9 w	10	SE $\frac{1}{4}$, w $\frac{1}{2}$ of ne $\frac{1}{4}$, e $\frac{1}{2}$ of sw $\frac{1}{4}$
42 n	9 w	8	SE $\frac{1}{4}$ of sw $\frac{1}{4}$
42 n	9 w	17	S $\frac{1}{2}$ of ne $\frac{1}{4}$
42 n	9 w	9, 8, 17	W $\frac{1}{2}$ of sw $\frac{1}{4}$ sec 9, w $\frac{1}{2}$ of se $\frac{1}{4}$, se $\frac{1}{4}$ of se $\frac{1}{4}$ sec 8, and n $\frac{1}{2}$ of ne $\frac{1}{4}$ sec 17
42 n	9 w	17 and 20	S $\frac{1}{2}$ of se $\frac{1}{4}$ sec 17, e $\frac{1}{2}$ of ne $\frac{1}{4}$, sw $\frac{1}{4}$ of ne $\frac{1}{4}$ sec 20
42 n	9 w	17	N $\frac{1}{2}$ of se $\frac{1}{4}$
HUMBOLDT BASE AND MERIDIAN.			
16 n	1 w	10	E $\frac{1}{2}$ of e $\frac{1}{2}$
16 n	1 w	15	NE $\frac{1}{4}$
16 n	1 w	14 and 15	W $\frac{1}{2}$ of se $\frac{1}{4}$, sw $\frac{1}{4}$ sec 14, and e $\frac{1}{2}$ of se $\frac{1}{4}$ sec 15
16 n	1 w	22	W $\frac{1}{2}$ of se $\frac{1}{4}$ and se $\frac{1}{4}$ of sw $\frac{1}{4}$
16 n	1 w	22	W $\frac{1}{2}$ of sw $\frac{1}{4}$ and ne $\frac{1}{4}$ of sw $\frac{1}{4}$
16 n	1 w	27	N $\frac{1}{2}$
16 n	1 w	26	NW $\frac{1}{4}$
Amount selected by the State			

OF LANDS

the 8th Section of an Act of Congress, approved September 4th, 1841.

Number of Acres.	Date of Filing in United States Land Office.	Remarks.
320.00	Dec. 23, 1858	List 2, 500,000 acres, Humboldt District.
320.00	Dec. 23, 1858	List 2, 500,000 acres, Humboldt District.
320.00	Dec. 23, 1858	List 2, 500,000 acres, Humboldt District.
320.00	Dec. 23, 1858	List 2, 500,000 acres, Humboldt District.
320.00	Jan. 17, 1859	List 2, 500,000 acres, Humboldt District.
320.00	Dec. 23, 1858	List 2, 500,000 acres, Humboldt District.
320.00	Dec. 23, 1858	List 2, 500,000 acres, Humboldt District.
318.85	Dec. 23, 1858	List 2, 500,000 acres, Humboldt District.
320.00	Dec. 23, 1858	List 2, 500,000 acres, Humboldt District.
319.34	Dec. 23, 1858	List 2, 500,000 acres, Humboldt District.
320.00	Jan. 17, 1859	List 2, 500,000 acres, Humboldt District.
320.00	Jan. 17, 1859	List 2, 500,000 acres, Humboldt District.
240.00	Jan. 17, 1859	List 2, 500,000 acres, Humboldt District.
80.00	Jan. 17, 1859	List 2, 500,000 acres, Humboldt District.
320.00	Jan. 17, 1859	List 2, 500,000 acres, Humboldt District.
40.00	Jan. 17, 1859	List 2, 500,000 acres, Humboldt District.
80.00	Jan. 17, 1859	List 2, 500,000 acres, Humboldt District.
280.00	Jan. 17, 1859	List 2, 500,000 acres, Humboldt District.
200.00	Jan. 17, 1859	List 2, 500,000 acres, Humboldt District.
80.00	Jan. 17, 1859	List 2, 500,000 acres, Humboldt District.
160.00	Dec. 28, 1858	List 7, 500,000 acres, Humboldt District.
160.00	Dec. 28, 1858	List 7, 500,000 acres, Humboldt District.
320.00	Dec. 28, 1858	List 7, 500,000 acres, Humboldt District.
120.00	Dec. 28, 1858	List 2, 500,000 acres, Humboldt District.
120.00	Dec. 28, 1858	List 2, 500,000 acres, Humboldt District.
320.00	Dec. 28, 1858	List 7, 500,000 acres, Humboldt District.
160.00	Dec. 28, 1858	List 7, 500,000 acres, Humboldt District.
6,518.19		Disposed of by United States, none; claimed by the State, 6,518.19 acres.

Selected by the State of California in the Humboldt Land District, under

Township.	Range.	Section.	Description of Tract.
HUMBOLDT BASE AND MERIDIAN.			
16 n	1 w	26	W $\frac{1}{2}$ of ne $\frac{1}{4}$
16 n	1 w	27	N $\frac{1}{2}$ of se $\frac{1}{4}$
16 n	1 w	27 and 34	S $\frac{1}{2}$ of se $\frac{1}{4}$ sec 27, fractional n $\frac{1}{2}$ of ne $\frac{1}{4}$ and fractional nw $\frac{1}{4}$ sec 34
16 n	1 w	35 and 34	Fractional sw $\frac{1}{4}$ sec 35, fractional se $\frac{1}{4}$ and fractional s $\frac{1}{2}$ of ne $\frac{1}{4}$ sec 34
16 n	1 w	35	NW $\frac{1}{4}$
17 n	1 w	9	E $\frac{1}{2}$ of sw $\frac{1}{4}$, w $\frac{1}{2}$ of se $\frac{1}{4}$, and se $\frac{1}{4}$ of nw $\frac{1}{4}$
17 n	1 w	4, 9, 10	SE $\frac{1}{4}$ of se $\frac{1}{4}$ sec 4, e $\frac{1}{2}$ of ne $\frac{1}{4}$ sec 9, w $\frac{1}{2}$ of nw $\frac{1}{4}$ sec 10
17 n	1 w	9 and 4	NE $\frac{1}{4}$ of nw $\frac{1}{4}$, and w $\frac{1}{2}$ of ne $\frac{1}{4}$ sec 9, and sw $\frac{1}{4}$ of se $\frac{1}{4}$ sec 4
17 n	1 w	4 and 3	NE $\frac{1}{4}$ sec 4, and nw $\frac{1}{4}$ sec 3
18 n	1 w	35	S $\frac{1}{2}$ of sw $\frac{1}{4}$, and sw $\frac{1}{4}$ of se $\frac{1}{4}$
18 n	1 w	35	N $\frac{1}{2}$ of s $\frac{1}{2}$
18 n	1 w	35	NE $\frac{1}{4}$
18 n	1 w	26	SE $\frac{1}{4}$
18 n	1 w	5	NE $\frac{1}{4}$
19 n	1 w	32	S $\frac{1}{2}$ of se $\frac{1}{4}$ and fractional e $\frac{1}{2}$ of sw $\frac{1}{4}$
MOUNT DIABLO BASE AND MERIDIAN.			
45 n	7 w	25	W $\frac{1}{2}$
41 n	9 w	11, 12, 13, and 14	S $\frac{1}{2}$ of se $\frac{1}{4}$ sec 11, w $\frac{1}{2}$ of sw $\frac{1}{4}$, se $\frac{1}{4}$ of sw $\frac{1}{4}$ sec 12, nw $\frac{1}{4}$ of nw $\frac{1}{4}$ sec 13, and n $\frac{1}{2}$ of ne $\frac{1}{4}$ sec 14
HUMBOLDT BASE AND MERIDIAN.			
2 n	1 w	15 and 10	N $\frac{1}{2}$ of nw $\frac{1}{4}$ sec 15, and s $\frac{1}{2}$ of sw $\frac{1}{4}$ sec 10
2 n	1 w	10	N $\frac{1}{2}$ of sw $\frac{1}{4}$ and s $\frac{1}{2}$ of nw $\frac{1}{4}$
2 n	1 w	24 and 23	W $\frac{1}{2}$ of nw $\frac{1}{4}$ sec 24, ne $\frac{1}{4}$ of se $\frac{1}{4}$ sec 23
2 n	1 w	23	NE $\frac{1}{4}$
2 n	1 w	14	SE $\frac{1}{4}$
2 n	1 w	14 and 23	Lots 3 and 4 sec 14, and fractional ne $\frac{1}{4}$ of nw $\frac{1}{4}$ sec 23
2 n	1 w	27 and 22	N $\frac{1}{2}$ of nw $\frac{1}{4}$ sec 27, and w $\frac{1}{2}$ of se $\frac{1}{4}$ sec 22
2 n	1 w	8	W $\frac{1}{2}$ of sw $\frac{1}{4}$
2 n	1 w	8	E $\frac{1}{2}$ of sw $\frac{1}{4}$ and w $\frac{1}{2}$ of se $\frac{1}{4}$
2 n	1 w	17 and 8	NE $\frac{1}{4}$ of nw $\frac{1}{4}$, n $\frac{1}{2}$ of ne $\frac{1}{4}$ sec 17, se $\frac{1}{4}$ of se $\frac{1}{4}$ sec 8
2 n	1 w	9	N $\frac{1}{2}$ of nw $\frac{1}{4}$
MOUNT DIABLO BASE AND MERIDIAN.			
44 n	6 w	25	W $\frac{1}{2}$ of nw $\frac{1}{4}$, se $\frac{1}{4}$ of nw $\frac{1}{4}$, and sw $\frac{1}{4}$ of ne $\frac{1}{4}$
44 n	6 w	23 and 26	E $\frac{1}{2}$ of se $\frac{1}{4}$ sec 23, and n $\frac{1}{2}$ of ne $\frac{1}{4}$ sec 26
			Amount selected by the State

OF LANDS

the 8th Section of an Act of Congress, approved September 4th, 1841.

Number of Acres.	Date of Filing in United States Land Office.	Remarks.
80.00	Dec. 28, 1858	List 7, 500,000 acres, Humboldt District.
80.00	Dec. 28, 1858	List 7, 500,000 acres, Humboldt District.
167.95	Dec. 28, 1858	List 7, 500,000 acres, Humboldt District.
223.49	Dec. 28, 1858	List 7, 500,000 acres, Humboldt District.
160.00	Dec. 28, 1858	List 7, 500,000 acres, Humboldt District.
200.00	Jan. 6, 1859	List 7, 500,000 acres, Humboldt District.
200.00	Jan. 6, 1859	List 7, 500,000 acres, Humboldt District.
160.00	Jan. 6, 1859	List 7, 500,000 acres, Humboldt District.
299.14	Jan. 6, 1859	List 7, 500,000 acres, Humboldt District.
120.00	Jan. 6, 1859	List 7, 500,000 acres, Humboldt District.
160.00	Jan. 6, 1859	List 7, 500,000 acres, Humboldt District.
160.00	Jan. 6, 1859	List 7, 500,000 acres, Humboldt District.
160.00	Jan. 6, 1859	List 7, 500,000 acres, Humboldt District.
293.79	Jan. 6, 1859	List 7, 500,000 acres, Humboldt District.
320.00	Jan. 6, 1859	List 2, 500,000 acres, Humboldt District.
320.00	Jan. 1, 1859	List 2, 500,000 acres, Humboldt District.
160.00	Jan. 17, 1859	List 2, 500,000 acres, Humboldt District.
160.00	Jan. 17, 1859	List 2, 500,000 acres, Humboldt District.
120.00	Jan. 17, 1859	List 2, 500,000 acres, Humboldt District.
160.00	Jan. 17, 1859	List 2, 500,000 acres, Humboldt District.
160.00	Jan. 17, 1859	List 2, 500,000 acres, Humboldt District.
91.66	Jan. 17, 1859	List 2, 500,000 acres, Humboldt District.
160.00	Jan. 17, 1859	List 2, 500,000 acres, Humboldt District.
80.00	Jan. 17, 1859	List 2, 500,000 acres, Humboldt District.
160.00	Jan. 17, 1859	List 2, 500,000 acres, Humboldt District.
160.00	Jan. 17, 1859	List 2, 500,000 acres, Humboldt District.
80.00	Jan. 17, 1859	List 2, 500,000 acres, Humboldt District.
		List 7, 500,000 acres, Humboldt District; ne $\frac{1}{4}$ of nw $\frac{1}{4}$ sec 17, not listed.
160.00	Jan. 6, 1859	List 2, 500,000 acres, Humboldt District.
160.00	Jan. 6, 1859	List 2, 500,000 acres, Humboldt District.
4,916.03		Disposed of by United States, 40.00 acres; claimed by the State, 4,876.03 acres.

Selected by the State of California in the Humboldt Land District, under

Township.	Range.	Section.	Description of Tract.
			MOUNT DIABLO BASE AND MERIDIAN.
44 n-----	6 w-----	20	E $\frac{1}{2}$ -----
44 n-----	6 w-----	26 and 35	E $\frac{1}{2}$ of nw $\frac{1}{4}$ and sw $\frac{1}{4}$ sec 26, w $\frac{1}{2}$ of nw $\frac{1}{4}$ sec 35-----
42 n-----	6 w-----	3 and 2	NE $\frac{1}{4}$ sec 3, and nw $\frac{1}{4}$ sec 2-----
42 n-----	6 w-----	11 and 2	N $\frac{1}{2}$ of nw $\frac{1}{4}$ sec 11, and sw $\frac{1}{4}$ sec 2-----
42 n-----	6 w-----	11	N $\frac{1}{2}$ of sw $\frac{1}{4}$ and s $\frac{1}{2}$ of nw $\frac{1}{4}$ -----
			HUMBOLDT BASE AND MERIDIAN.
3 n-----	1 w-----	27 and 28	W $\frac{1}{2}$ of sw $\frac{1}{4}$ sec 27, and e $\frac{1}{2}$ of se $\frac{1}{4}$ sec 28-----
			MOUNT DIABLO BASE AND MERIDIAN.
42 n-----	5 w-----	4 and 5	NW $\frac{1}{4}$ and nw $\frac{1}{4}$ of ne $\frac{1}{4}$ sec 4, and se $\frac{1}{4}$ of ne $\frac{1}{4}$ and ne $\frac{1}{4}$ of se $\frac{1}{4}$ sec 5-----
43 n-----	5 w-----	33	SE $\frac{1}{4}$ of sw $\frac{1}{4}$ -----
42 n-----	9 w-----	4 and 5	N $\frac{1}{2}$ of sw $\frac{1}{4}$, s $\frac{1}{2}$ of nw $\frac{1}{4}$ sec 4, ne $\frac{1}{4}$ of se $\frac{1}{4}$, se $\frac{1}{4}$ of ne $\frac{1}{4}$ sec 5-----
42 n-----	9 w-----	4 and 5	N $\frac{1}{2}$ of nw $\frac{1}{4}$ sec 4, and ne $\frac{1}{4}$ of ne $\frac{1}{4}$ sec 5-----
43 n-----	9 w-----	33	S $\frac{1}{2}$ of sw $\frac{1}{4}$ -----
44 n-----	5 w-----	19	NW $\frac{1}{4}$, s $\frac{1}{2}$ of ne $\frac{1}{4}$, n $\frac{1}{2}$ of se $\frac{1}{4}$ -----
44 n-----	5 w-----	2 and 3	W $\frac{1}{2}$ of sw $\frac{1}{4}$ sec 2, se $\frac{1}{4}$, e $\frac{1}{2}$ of sw $\frac{1}{4}$ sec 3-----
44 n-----	4 w-----	21 and 20	SW $\frac{1}{4}$ of nw $\frac{1}{4}$ sec 21, s $\frac{1}{2}$ of ne $\frac{1}{4}$, se $\frac{1}{4}$ of nw $\frac{1}{4}$, nw $\frac{1}{4}$ of se $\frac{1}{4}$, s $\frac{1}{2}$ of sw $\frac{1}{4}$, and ne $\frac{1}{4}$ of sw $\frac{1}{4}$ sec 20-----
			HUMBOLDT BASE AND MERIDIAN.
6 n-----	1 e-----	33 and 34	NE $\frac{1}{4}$, n $\frac{1}{2}$ of se $\frac{1}{4}$ sec 33, and w $\frac{1}{2}$ of nw $\frac{1}{4}$ sec 34-----
			MOUNT DIABLO BASE AND MERIDIAN.
43 n-----	5 w-----	33	E $\frac{1}{2}$ -----
44 n-----	7 w-----	12 and 13	E $\frac{1}{2}$ of se $\frac{1}{4}$, sw $\frac{1}{4}$ of se $\frac{1}{4}$, sw $\frac{1}{4}$ of sw $\frac{1}{4}$ sec 12, w $\frac{1}{2}$ of ne $\frac{1}{4}$, and n $\frac{1}{2}$ of nw $\frac{1}{4}$ sec 13-----
45 n-----	7 w-----	34 and 35	NE $\frac{1}{4}$ sec 34, and nw $\frac{1}{4}$ sec 35-----
45 n-----	6 w-----	18	S $\frac{1}{2}$ of nw $\frac{1}{4}$ and n $\frac{1}{2}$ of sw $\frac{1}{4}$ -----
45 n-----	7 w-----	13	S $\frac{1}{2}$ of ne $\frac{1}{4}$, and n $\frac{1}{2}$ of se $\frac{1}{4}$ -----
44 n-----	8 w-----	33 and 32	NW $\frac{1}{4}$ sec 33, and s $\frac{1}{2}$ of ne $\frac{1}{4}$, nw $\frac{1}{4}$ of se $\frac{1}{4}$, and se $\frac{1}{4}$ of nw $\frac{1}{4}$ sec 32-----
			HUMBOLDT BASE AND MERIDIAN.
16 n-----	1 w-----	8 and 5	SW $\frac{1}{4}$, w $\frac{1}{2}$ of nw $\frac{1}{4}$ sec 8, and w $\frac{1}{2}$ of sw $\frac{1}{4}$ sec 5-----
16 n-----	1 w-----	20	W $\frac{1}{2}$ of se $\frac{1}{4}$ and sw $\frac{1}{4}$ -----
16 n-----	1 w-----	19 and 30	Fractional w $\frac{1}{2}$ of se $\frac{1}{4}$ and se $\frac{1}{4}$ of se $\frac{1}{4}$ sec 19, and fractional ne $\frac{1}{4}$ sec 30-----
16 n-----	1 w-----	11	N $\frac{1}{2}$ -----
16 n-----	1 w-----	11	SE $\frac{1}{4}$ -----
18 n-----	1 w-----	33	W $\frac{1}{2}$ of sw $\frac{1}{4}$, ne $\frac{1}{4}$ of sw $\frac{1}{4}$, nw $\frac{1}{4}$ of se $\frac{1}{4}$ and sw $\frac{1}{4}$ of ne $\frac{1}{4}$ -----
18 n-----	1 w-----	33 and 32	NW $\frac{1}{4}$ sec 33, and e $\frac{1}{2}$ of ne $\frac{1}{4}$ sec 32-----
18 n-----	1 w-----	26, 35, 34	S $\frac{1}{2}$ of sw $\frac{1}{4}$ sec 26, nw $\frac{1}{4}$ sec 35, e $\frac{1}{2}$ of ne $\frac{1}{4}$ sec 34-----
			Amount selected by the State-----

OF LANDS

the 8th Section of an Act of Congress, approved September 4th, 1841.

Number of Acres.	Date of Filing in United States Land Office.	Remarks.
320.00	Jan. 6, 1859	List 2, 500,000 acres, Humboldt District.
320.00	Jan. 6, 1859	List 2, 500,000 acres, Humboldt District.
334.24	Jan. 6, 1859	List 2, 500,000 acres, Humboldt District.
240.00	Jan. 6, 1859	List 2, 500,000 acres, Humboldt District.
160.00	Jan. 6, 1859	List 2, 500,000 acres, Humboldt District.
160.00	Feb. 9, 1859	List 6, 500,000 acres, Humboldt District.
322.64	Jan. 6, 1859	Lists 1 and 2, 500,000 acres, Humboldt and Shasta Districts.
240.00	Jan. 6, 1859	List 2, 500,000 acres, Humboldt District.
197.62	Jan. 6, 1859	List 2, 500,000 acres, Humboldt District.
322.44	Jan. 6, 1859	List 2, 500,000 acres, Humboldt District.
320.00	Jan. 6, 1859	List 2, 500,000 acres, Humboldt District.
320.00	Jan. 6, 1859	List 2, 500,000 acres, Humboldt District.
320.00	Feb. 9, 1859	List 2, 500,000 acres, Humboldt District.
320.00	Jan. 6, 1859	List 2, 500,000 acres, Humboldt District.
320.00	Jan. 6, 1859	List 2, 500,000 acres, Humboldt District.
320.00	Jan. 6, 1859	List 2, 500,000 acres, Humboldt District.
323.30	Jan. 6, 1859	List 2, 500,000 acres, Humboldt District.
320.00	Jan. 6, 1859	List 2, 500,000 acres, Humboldt District.
320.00	Feb. 9, 1859	List 7, 500,000 acres, Humboldt District.
240.00	Jan. 6, 1859	List 7, 500,000 acres, Humboldt District.
164.13	Jan. 6, 1859	List 7, 500,000 acres, Humboldt District.
320.00	Jan. 6, 1859	List 7, 500,000 acres, Humboldt District.
160.00	Jan. 6, 1859	List 7, 500,000 acres, Humboldt District.
200.00	Jan. 7, 1859	List 7, 500,000 acres, Humboldt District.
240.00	Jan. 7, 1859	List 7, 500,000 acres, Humboldt District.
320.00	Jan. 7, 1859	List 7, 500,000 acres, Humboldt District.
7,144.37		Disposed of by United States, none; claimed by the State, 7,144.37 acres.

Selected by the State of California in the Humboldt Land District, under

Township.	Range.	Section.	Description of Tract.
			HUMBOLDT BASE AND MERIDIAN.
18 n	1 w	26	N ½ of sw ¼ and s ½ of nw ¼
18 n	1 w	26 and 23	N ½ of nw ¼ sec 26, and s ½ of sw ¼ sec 23
18 n	1 w	22 and 27	S ½ of ne ¼, se ¼ sec 22, and n ½ of ne ¼ sec 27
3 n	2 w	34	E ½ of nw ¼ and fractional e ½ of sw ¼
3 n	2 w	34	NE ¼ and n fraction of se ¼
3 n	2 w	26	NW ¼
3 n	2 w	26	Fractional ne ¼, w ½ of se ¼, se ¼ of se ¼
			MOUNT DIABLO BASE AND MERIDIAN.
45 n	5 w	26 and 27	SW ¼ sec 26, and S ½ of se ¼ sec 27
			HUMBOLDT BASE AND MERIDIAN.
3 n	1 w	31 and 32	SE ¼ of nw ¼ and ne ¼ of sw ¼, fractional s ½ of ne ¼, n ½ of se ¼ and se ¼ of se ¼ sec 31, and nw ¼ of sw ¼ sec 32
3 n	3 e	14 and 11	NW ¼ of ne ¼ sec 14, and sw ¼, se ¼ of nw ¼ and w ½ of se ¼ sec 11
2 n	1 w	13	NE ¼
2 n	1 w	13	SE ¼
2 n	1 w	13	NW ¼
2 n	1 w	14	E ½ of ne ¼
1 n	1 w	23, 26, 22	W ½ of se ¼, s ½ of sw ¼ sec 23, nw ¼ of ne ¼, n ½ of nw ¼ sec 26, se ¼ of se ¼ sec 22
1 n	1 w	22 and 21	W ½ of se ¼ and sw ¼ sec 22, and e ½ of se ¼ sec 21
1 n	1 w	21 and 20	W ½ of se ¼, se ¼ of nw ¼, and sw ¼ sec 21, ne ¼ of se ¼ sec 20
1 n	3 w	23	W ½ of se ¼, sw ¼ of ne ¼, s ½ of nw ¼ and n ½ of sw ¼
1 n	2 w	5, 6, 7, 8	SE ¼ of se ¼ sec 6, sw ¼ of sw ¼ sec 5, e ½ of ne ¼ sec 7, and nw ¼ sec 8
17 n	1 w	1, 12, 11	SE ¼ of nw ¼ and e ½ of sw ¼ sec 1, nw ¼ sec 12, and ne ¼ of ne ¼ sec 11
			MOUNT DIABLO BASE AND MERIDIAN.
13 n	7 w	34	Lots 2, 5, 6, s ½ of ne ¼
			HUMBOLDT BASE AND MERIDIAN.
17 n	1 w	31	SE ¼ of ne ¼ and fractional n ½ of se ¼
17 n	1 w	32	SW ¼
			MOUNT DIABLO BASE AND MERIDIAN.
13 n	7 w	34 and 35	Lots 3, 4, 7, ne ¼ of se ¼ sec 34, lots 1 and 3 sec 35
			HUMBOLDT BASE AND MERIDIAN.
3 n	3 e	20	S ½
2 n	1 w	24	E ½ of ne ¼
3 n	3 e	29	N ½
			Amount selected by the State

OF LANDS

the 8th Section of an Act of Congress, approved September 4th, 1841.

Number of Acres.	Date of Filing in United States Land Office.	Remarks.
160.00	Jan. 7, 1859	List 7, 500,000 acres, Humboldt District.
160.00	Jan. 7, 1859	List 7, 500,000 acres, Humboldt District.
320.00	Jan. 7, 1859	List 7, 500,000 acres, Humboldt District.
101.11	Jan. 17, 1859	List 2, 500,000 acres, Humboldt District.
207.96	Jan. 17, 1859	List 2, 500,000 acres, Humboldt District.
145.46	Jan. 17, 1859	List 2, 500,000 acres, Humboldt District.
265.26	Jan. 17, 1859	List 2, 500,000 acres, Humboldt District.
240.00	Feb. 9, 1859	List 2, 500,000 acres, Humboldt District.
313.41	Feb. 17, 1859	List 2, 500,000 acres, Humboldt District.
320.00	Feb. 26, 1859	List 2, 500,000 acres, Humboldt District.
160.00	Feb. 17, 1859	List 2, 500,000 acres, Humboldt District.
160.00	Feb. 17, 1859	List 2, 500,000 acres, Humboldt District.
160.00	Feb. 17, 1859	List 2, 500,000 acres, Humboldt District.
80.00	Feb. 17, 1859	List 2, 500,000 acres, Humboldt District.
320.00	June 6, 1859	List 1, 500,000 acres, Humboldt District.
320.00	June 6, 1859	List 1, 500,000 acres, Humboldt District.
320.06	June 6, 1859	List 1, 500,000 acres, Humboldt District.
280.00	June 6, 1859	List 1, 500,000 acres, Humboldt District.
320.00	June 6, 1859	List 1, 500,000 acres, Humboldt District.
320.00	Jan. 17, 1859	List 7, 500,000 acres, Humboldt District.
200.86	Jan. 17, 1859	Not listed; no claim adverse to the State. See Register's certificate, San Francisco District.
148.22	Jan. 17, 1859	List 2, 500,000 acres, Humboldt District.
160.00	Jan. 17, 1859	List 2, 500,000 acres, Humboldt District.
148.25	Jan. 17, 1859	Not listed; no claim adverse to the State. See Register's certificate, San Francisco District.
320.00	Jan. 21, 1859	List 2, 500,000 acres, Humboldt District.
80.00	Jan. 17, 1859	List 2, 500,000 acres, Humboldt District.
320.00	Jan. 21, 1859	List 2, 500,000 acres, Humboldt District.
6,050.53		Disposed of by United States, none; claimed by the State, 6,050.53 acres.

Selected by the State of California in the Humboldt Land District, under

Township.	Range.	Section.	Description of Tract.
			MOUNT DIABLO BASE AND MERIDIAN.
44 n.-----	6 w.-----	22.-----	W $\frac{1}{2}$ of ne $\frac{1}{4}$ -----
			HUMBOLDT BASE AND MERIDIAN.
1 n.-----	3 w.-----	12.-----	S $\frac{1}{2}$ -----
1 n.-----	2 w.-----	12 and 13.-----	SE $\frac{1}{4}$ of ne $\frac{1}{4}$, nw $\frac{1}{4}$ of se $\frac{1}{4}$, e $\frac{1}{2}$ of se $\frac{1}{4}$ sec 12, e $\frac{1}{2}$ of e $\frac{1}{2}$ sec 13.-----
2 n.-----	3 w.-----	13 and 24.-----	SE $\frac{1}{4}$ sec 13 and ne $\frac{1}{4}$ sec 24-----
1 n.-----	4 e.-----	2.-----	NW $\frac{1}{4}$ of ne $\frac{1}{4}$, s $\frac{1}{2}$ of ne $\frac{1}{4}$, se $\frac{1}{4}$ of nw $\frac{1}{4}$, n $\frac{1}{2}$ of sw $\frac{1}{4}$, and n $\frac{1}{4}$ of se $\frac{1}{4}$ -----
7 n.-----	1 e.-----	13, 24, 25.-----	W $\frac{1}{2}$ of se $\frac{1}{4}$ sec 13, w $\frac{1}{2}$ of ne $\frac{1}{4}$ and se $\frac{1}{4}$ of sec 24, and e $\frac{1}{2}$ of ne $\frac{1}{4}$ sec 25-----
			Amount selected by the State-----

OF LANDS

the 8th Section of an Act of Congress, approved September 4th, 1841.

Number of Acres.	Date of Filing in United States Land Office.	Remarks.
80.00	Jan. 26, 1859	List 2, 500,000 acres, Humboldt District.
320.00	June 8, 1861	List 2, 500,000 acres, Humboldt District.
320.00	June 6, 1861	List 2, 500,000 acres, Humboldt District.
320.00	June 6, 1861	List 7, 500,000 acres, Humboldt District.
320.00		List 10, 500,000 acres, Humboldt District.
400.00		List 12, 500,000 acres, Humboldt District.
1,760.00		Disposed of by United States, none; claimed by the State, 1,760.00 acres.

RECAPITULATION—500,000 ACRES.

PAGES.	Selected by the State.	Disposed of by the United States.	Claimed by the State.
28-29	4,772.86	84.57	4,688.29
30-31	9,560.00	3,160.00	6,400.00
32-33	7,346.41	4,541.39	2,805.02
34-35	7,151.97	320.00	6,831.97
36-37	7,545.20	-----	7,545.20
38-39	3,692.80	160.00	3,532.80
40-41	7,530.98	640.00	6,890.98
42-43	5,477.11	800.00	4,677.11
44-45	5,222.57	1,120.00	4,102.57
46-47	5,036.27	640.00	4,396.27
48-49	4,937.32	-----	4,937.32
50-51	5,714.18	640.00	5,074.18
52-53	5,464.24	731.80	4,732.44
54-55	4,406.52	614.81	3,791.71
56-57	9,079.27	1,015.73	8,063.54
58-59	9,399.13	3,199.13	6,200.00
60-61	6,988.09	603.42	6,384.67
62-63	7,444.98	2,400.03	5,044.95
64-65	6,718.33	-----	6,718.33
66-67	5,254.01	4,640.00	614.01
68-69	5,428.81	4,224.38	1,204.43
70-71	4,416.89	320.00	4,096.89
72-73	6,080.00	3,040.00	3,040.00
74-75	5,993.50	5,353.50	640.00
76-77	6,688.00	3,008.00	3,680.00
78-79	9,658.94	7,338.94	2,320.00
80-81	6,303.89	-----	6,303.89
82-83	6,254.44	-----	6,254.44
84-85	8,307.85	6,077.00	2,230.85
86-87	1,710.72	1,403.00	307.72
88-89	7,673.82	-----	7,673.82
90-91	5,882.92	-----	5,882.92
92-93	7,877.77	-----	7,877.77
94-95	8,072.97	160.00	7,912.97
96-97	8,487.11	160.00	8,327.11
98-99	8,864.47	2,651.81	6,212.66
100-101	9,905.82	3,431.09	6,474.73
102-103	6,704.02	1,600.00	5,104.02
104-105	4,908.26	2,690.00	2,218.26
106-107	13,414.14	2,681.28	10,732.86
108-109	11,997.97	1,600.00	10,397.97
110-111	8,723.62	-----	8,723.62
112-113	9,970.88	283.92	9,686.96
114-115	9,608.80	291.77	9,317.03
116-117	9,703.45	1,603.72	8,099.73
118-119	8,147.26	960.00	7,187.26
120-121	8,395.80	696.44	7,699.36
122-123	8,689.51	2,715.91	5,973.60
124-125	8,260.12	320.00	7,940.12
126-127	8,309.07	240.00	8,069.07
128-129	8,998.44	1,280.00	7,718.44
130-131	8,268.01	480.00	7,788.01
132-133	8,511.49	1,120.00	7,391.49
134-135	8,903.92	-----	8,903.92
136-137	8,430.84	320.00	8,110.84
138-139	8,148.17	480.00	7,668.17
140-141	7,133.14	1,297.32	5,835.82
142-143	7,280.40	1,000.00	6,280.40
144-145	6,984.21	919.49	6,064.72
146-147	7,002.91	1,363.00	5,639.91
148-149	7,001.50	640.00	6,361.50
150-151	5,944.71	1,322.00	4,622.71
152-153	8,745.27	640.00	8,105.27
154-155	9,768.55	3,852.48	5,916.07
Amount carried forward	474,304.52	93,046.35	381,258.27

RECAPITULATION—Continued.

PAGES.	Selected by the State.	Disposed of by the United States.	Claimed by the State.
Amount brought forward.....	474,304.52	93,046.35	381,258.27
156-157.....	640.00	640.00	-----
158-159.....	6,640.00	-----	6,640.00
160-161.....	2,080.00	-----	2,080.00
162-163.....	6,790.67	-----	6,790.67
164-165.....	1,855.01	-----	1,855.01
166-167.....	1,527.05	640.00	887.05
168-169.....	7,578.73	533.24	7,045.49
170-171.....	1,280.00	640.00	640.00
172-173.....	8,420.58	-----	8,420.58
174-175.....	10,852.37	240.00	10,612.37
176-177.....	9,910.65	3,480.00	6,430.65
178-179.....	5,833.54	-----	5,833.54
180-181.....	5,555.35	-----	5,555.35
182-183.....	6,528.67	320.00	6,208.67
184-185.....	5,601.01	720.00	4,881.01
186-187.....	5,472.08	-----	5,472.08
188-189.....	6,525.39	-----	6,525.39
190-191.....	7,604.16	-----	7,604.16
192-193.....	6,518.19	-----	6,518.19
194-195.....	4,916.03	40.00	4,876.03
196-197.....	7,144.37	-----	7,144.37
198-199.....	6,050.53	-----	6,050.53
200-201.....	1,760.00	-----	1,760.00
Totals.....	601,389.00	100,299.59	501,089.41

RECAPITULATION

Of the Lists from the Department of the Interior under the grant of 500,000 acres.

<i>Stockton District.</i>		<i>San Francisco District.</i>	
List No. 1	74,780.08	List No. 11	8,160.00
List No. 2	640.00	List No. 12	3,400.00
List No. 2	160.00	List No. 12	7,647.86
List No. 4	320.00	List No. 13	792.96
List No. 5	225.81	List No. 14	4,658.16
List No. 6	640.00	List No. 15	2,200.00
List No. 7	1,272.00	List No. 15	17.44
List No. 8	640.00	List No. 16	8,330.46
List No. 9	800.00	List No. 17	1,542.33
List No. 10	2,640.29	List No. 18	480.00
List No. 11	24,460.00	List No. 19	640.00
List No. 12	43,120.16	List No. 20	1,960.00
List No. 13	80.00	List No. 21	320.00
List No. 14	3,400.65	List No. 22	2,840.00
List No. 15	2,040.00		
List No. 16	7,294.25		
List No. 17	320.00		
List No. 18	40.00		
List No. 19	640.00		
List No. 20	960.00		
List No. 20	320.00		
List No. 21	160.00		
List No. 22	10,180.39		
	175,133.63		
<i>Marysville District.</i>		<i>Humboldt District.</i>	
List No. 1	7,200.00	List No. 1	4,823.06
List No. 2	19,102.11	List No. 1	80.00
List No. 3	1,600.00	List No. 2	49,960.53
List No. 4	1,920.00	List No. 3	2,240.00
List No. 5	7,240.00	List No. 4	4,755.38
List No. 6	6,400.00	List No. 5	2,400.00
List No. 7	1,900.00	List No. 6	6,155.05
List No. 8	1,281.03	List No. 7	12,540.00
List No. 9	6,629.40	List No. 8	6,175.51
List No. 10	1,760.00	List No. 9	1,520.00
	54,932.54	List No. 10	1,200.00
		List No. 11	645.17
		List No. 12	720.00
			93,214.60
		<i>Benicia District.</i>	
		List No. 1	14,720.00
		List No. 2	9,920.00
		List No. 3	960.00
		List No. 4	5,281.40
		List No. 5	3,200.00
		List No. 6	800.00
			34,161.40
		<i>Sacramento District.</i>	
		List No. 1	8,020.00
		List No. 2	14,120.00
		List No. 3	2,704.15
		List No. 4	640.00
			25,484.15
		<i>Los Angeles District.</i>	
		List No. 1	6,405.49
		List No. 2	640.00
		List No. 3	800.00
			7,845.49
		<i>Shasta District.</i>	
		List No. 1	1,600.00
		List No. 1	1,082.64
		List No. 2	961.77
		List No. 3	1,200.00
			4,844.41
		<i>Aurora District.</i>	
		List No. 1	6,640.00

RECAPITULATION—Continued.

	Acres.
Stockton District.....	175,133.63
Marysville District.....	54,932.54
Visalia District.....	17,099.
Independence District.....	320.00
San Francisco District.....	73,584.05
Humboldt District.....	93,214.60
Benicia District.....	34,161.40
Sacramento District.....	25,484.15
Los Angeles District.....	7,845.49
Shasta District.....	4,844.41
Aurora District.....	6,640.00


Whole amount charged to the State in the foregoing lists..... 493,259.98

The following amounts have been charged to the State twice in the foregoing lists and under other grants:

	Acres.
Lists 7 and 16, Stockton District.....	472.00
List 12, Stockton District.....	40.00
Lists 12 and 14, Stockton District.....	320.00
Lists 2 and 2, supplemental, San Francisco District.....	120.00
Lists 7 and 9, San Francisco District.....	3,520.00
Lists 4, Benicia, and 6, Humboldt District.....	320.00
Lists 1 and 2, Visalia District.....	4,161.49
Lists 1 and 2, Visalia District, grant of 10 sections.....	320.00
Lists 1 and 2, Visalia District, grant of 72 sections.....	320.00
List 6, Marysville District, in Boga Rancho.....	640.00
List 2, Sacramento District, grant of 72 sections.....	640.00
Lists 2 and 7, Humboldt District.....	320.00
List 12, San Francisco District, July 12th, 1871, and List 12, San Francisco District, May 29th, 1872.....	2,560.00
List 14, San Francisco District, grant of 10 sections.....	320.00
Lists 5, Benicia District, and 7, Visalia District.....	1,892.26
Lists 15 and 22, Stockton District.....	160.00
Lists 5 and 10, Marysville District.....	160.00
List 11, Stockton District, grant of 10 sections.....	160.00
Overcharged to the State in the foregoing lists.....	4,637.41
List No 12, Stockton District, n w $\frac{1}{4}$ of sec 3, t. 2 n, r 8 e, preempted.....	170.42

21,253.58

Whole amount listed to the State..... 472,006.40



REGISTERS' REPORTS.

Selected by the State of California in the San Francisco Land District, under the 8th Section of an present condition of the same, as reported by

Township.	Range.	Section.	Description of Tract.
MOUNT DIABLO BASE AND MERIDIAN.			
4 n	1 w	12	Lots 1 and 2
3 s	6 w	13	N $\frac{1}{2}$ of nw $\frac{1}{4}$, ne $\frac{1}{4}$ of nw $\frac{1}{4}$, and lots 3 and 4
3 s	6 w	1	E $\frac{1}{2}$
3 s	6 w	12	All
3 s	6 w	14	NE $\frac{1}{4}$, n $\frac{1}{2}$ of se $\frac{1}{4}$, sw $\frac{1}{4}$ of se $\frac{1}{4}$, e $\frac{1}{2}$ of nw $\frac{1}{4}$, and e $\frac{1}{2}$ of sw $\frac{1}{4}$
3 s	6 w	11	E $\frac{1}{2}$, e $\frac{1}{2}$ of nw $\frac{1}{4}$, e $\frac{1}{2}$ of sw $\frac{1}{4}$, and lot No. 1
3 s	6 w	23	Lots 2 and 3
6 s	4 w	21	Lot 2 and ne $\frac{1}{4}$ of se $\frac{1}{4}$
6 s	4 w	22	Lots 1, 2, and 3, w $\frac{1}{2}$ of sw $\frac{1}{4}$, and se $\frac{1}{4}$ of sw $\frac{1}{4}$
6 s	4 w	27	W $\frac{1}{2}$ of ne $\frac{1}{4}$ and ne $\frac{1}{4}$ of nw $\frac{1}{4}$
4 n	1 e	14	S $\frac{1}{2}$
5 n	1 e	26	S $\frac{1}{2}$
5 n	1 e	25	N $\frac{1}{2}$ and sw $\frac{1}{4}$
3 n	1 e	23	E $\frac{1}{2}$
6 s	2 w	33	S $\frac{1}{2}$
6 s	2 w	34	SW $\frac{1}{4}$
8 s	4 w	5	E $\frac{1}{2}$ of sw $\frac{1}{4}$ and se $\frac{1}{4}$
8 s	4 w	4	W $\frac{1}{2}$ of sw $\frac{1}{4}$
7 n	5 w	20	Lot No. 3, nw $\frac{1}{4}$ of se $\frac{1}{4}$, s $\frac{1}{2}$ of nw $\frac{1}{4}$, and sw $\frac{1}{4}$
4 n	2 e	11	E $\frac{1}{2}$
4 n	2 e	27	E $\frac{1}{2}$
6 n	1 e	9	S $\frac{1}{2}$
6 n	2 e	15 and 14	SE $\frac{1}{4}$ of sec 15, and sw $\frac{1}{4}$ of sec 14
6 n	2 e	27	N $\frac{1}{2}$
6 n	2 e	27	S $\frac{1}{2}$
7 n	2 e	29	E $\frac{1}{2}$
7 n	2 e	33	SE $\frac{1}{4}$, w $\frac{1}{2}$ of ne $\frac{1}{4}$, se $\frac{1}{4}$ of ne $\frac{1}{4}$, and ne $\frac{1}{4}$ of nw $\frac{1}{4}$
13 n	17 w	34	SE $\frac{1}{4}$ of se $\frac{1}{4}$ and Lot No. 5
12 n	17 w	3 and 2	Lots 1, 2, 3, and 5 of sec 3, nw $\frac{1}{4}$ of sw $\frac{1}{4}$, sw $\frac{1}{4}$ of nw $\frac{1}{4}$, and Lot No. 4 of sec 2
12 n	17 w	11	N $\frac{1}{2}$ of ne $\frac{1}{4}$
12 n	17 w	12	W $\frac{1}{2}$ of nw $\frac{1}{4}$, se $\frac{1}{4}$ of nw $\frac{1}{4}$, ne $\frac{1}{4}$ of sw $\frac{1}{4}$, and w $\frac{1}{2}$ of se $\frac{1}{4}$
24 s	15 e	24	N $\frac{1}{2}$
SAN BERNARDINO BASE AND MERIDIAN.			
6 n	34 w	10	Lot No. 1
		15	Lots 1, 2, 3, 4, 5, and 6, e $\frac{1}{2}$ of se $\frac{1}{4}$, and sw $\frac{1}{4}$ of se $\frac{1}{4}$
		14 and 22	Lots 1 and 2 of sec 14, and lot 1 of sec 22
6 n	34 w	22	Lots 2 and 6 and ne $\frac{1}{4}$
		23	Lots 1, 2, 3, and 4, and sw $\frac{1}{4}$ of nw $\frac{1}{4}$ of sec 33
MOUNT DIABLO BASE AND MERIDIAN.			
24 s	16 e	7	NE $\frac{1}{4}$ and lots 1 and 2
15 n	17 w	3 and 4	S $\frac{1}{2}$ of n $\frac{1}{2}$, ne $\frac{1}{4}$ of se $\frac{1}{4}$, and n $\frac{1}{2}$ of sw $\frac{1}{4}$ of sec 3, and Lot No. 1 of sec 4
12 n	11 w	5	SW $\frac{1}{4}$ of se $\frac{1}{4}$
12 n	11 w	8	E $\frac{1}{2}$ of ne $\frac{1}{4}$ and nw $\frac{1}{4}$ of ne $\frac{1}{4}$
12 n	11 w	9	NW $\frac{1}{4}$
23 n	15 w	15	SE $\frac{1}{4}$ of sw $\frac{1}{4}$
23 n	15 w	22	E $\frac{1}{2}$ of ne $\frac{1}{4}$, n $\frac{1}{2}$ of se $\frac{1}{4}$, ne $\frac{1}{4}$ of nw $\frac{1}{4}$, and e $\frac{1}{2}$ of nw $\frac{1}{4}$
2 s	2 w	7	NE $\frac{1}{4}$ of nw $\frac{1}{4}$, n $\frac{1}{2}$ of ne $\frac{1}{4}$, se $\frac{1}{4}$ of ne $\frac{1}{4}$, and se $\frac{1}{4}$
2 s	2 w	11	E $\frac{1}{2}$
2 s	2 w	11	W $\frac{1}{2}$
1 s	2 w	11	W $\frac{1}{2}$
1 s	2 w	15	NE $\frac{1}{4}$
1 s	2 w	15	W $\frac{1}{2}$
1 s	2 w	11	Lots 1, 2, and 3, w $\frac{1}{2}$ of ne $\frac{1}{4}$, w $\frac{1}{2}$ of se $\frac{1}{4}$, and se $\frac{1}{4}$ of se $\frac{1}{4}$
7 n	1 e	24 and 25	SE $\frac{1}{4}$ of sec 24, and ne $\frac{1}{4}$ of sec 25

OF LANDS

Act of Congress, approved September 4th, 1841, which have not been listed to the State, and the Register of United States Land Office.

Number of Acres.	Date of Filing in United States Land Office.	Remarks.
UNITED STATES REGISTER'S REMARKS, JULY 28TH, 1879.		
72.07		Patented to preëptor.
2,218.18		Paid for by settlers.
		Canceled by Commissioner.
		All paid for by settlers.
461.02		Paid for by settlers.
		Canceled by Commissioner.
		Paid for by settlers.
		Lot 2, appropriated in Indemnity List 39; no contest with ne ¼ of se ¼
		Lot 1, appropriated in Indemnity List 39; lot 2, paid for by preëmption; lot 3, patented to settler; w ½ of sw ¼ and se ¼ of sw ¼, appropriated in Indemnity List 35.
320.00		Never selected by State under this grant.
320.00		Patented by United States.
480.00	July 10, 1854	No conflict.
320.00		Patented by United States.
320.00		Canceled by Commissioner, March 20, 1879.
160.00		Canceled by Commissioner, March 20, 1879.
240.00		No contest.
80.00		No contest.
319.13		Canceled; abandoned by the State.
320.00		Patented by United States.
320.00		Patented by United States; State filed abandonment.
320.00		Canceled by Government Land Office, October 11th, 1870; patented by United States.
320.00		Patented by United States.
320.00		Canceled by General Land Office; patented by United States.
320.00		As above; as above.
320.00		Abandoned by State; as above.
320.00		Never selected in United States Land Office.
283.42		Canceled by General Land Office, March 30th, 1876.
		Canceled by General Land Office, September 8th, 1876.
320.00	October 3, 1874	"Good;" no conflict.
320.10		Never selected in United States Land Office.
		Never selected in United States Land Office.
320.00		Selection never filed here.
320.76		Not on file in United States Land Office.
320.00		O. K.; good.
		O. K.; good.
		O. K.; good.
320.00	August 7, 1877	Good; no contest.
320.00		Apply to Commissioner for status of these.
320.00		
320.00		
320.00		
160.00		
320.00		Canceled by General Land Office, August 21st, 1869; "G."
278.33		
320.00		

Township.	Range.	Section.	Description of Tract.
MOUNT DIABLO BASE AND MERIDIAN.			
10 s	2 e	29 and 32	SW $\frac{1}{4}$ of sec 29, and nw $\frac{1}{4}$ of sec 32
10 s	3 w	27 and 28	N $\frac{1}{2}$ of nw $\frac{1}{4}$ of sec 27, and e $\frac{1}{2}$ of ne $\frac{1}{4}$ of sec 28
10 s	3 w	21	S $\frac{1}{2}$ of se $\frac{1}{4}$, nw $\frac{1}{4}$ of se $\frac{1}{4}$, and sw $\frac{1}{4}$ of ne $\frac{1}{4}$
10 s	1 w	31	SW $\frac{1}{4}$, e $\frac{1}{2}$ of nw $\frac{1}{4}$, and w $\frac{1}{2}$ of ne $\frac{1}{4}$
5 s	4 w	18	Fractional s $\frac{1}{2}$ and s $\frac{1}{2}$ of nw $\frac{1}{4}$
6 n	8 w	15	E $\frac{1}{2}$
11 n	9 w	13	N $\frac{1}{2}$
11 s	3 e	23	S $\frac{1}{2}$ of se $\frac{1}{4}$
11 s	3 e	26	N $\frac{1}{2}$ of ne $\frac{1}{4}$, n $\frac{1}{2}$ of nw $\frac{1}{4}$, and sw $\frac{1}{4}$ of nw $\frac{1}{4}$
11 s	3 e	27	NE $\frac{1}{4}$ of ne $\frac{1}{4}$
6 s	2 w	33 and 34	S $\frac{1}{2}$ of sec 33, and sw $\frac{1}{4}$ of sec 34
7 s	2 w	3 and 4	NW $\frac{1}{4}$ of sec 3, and ne $\frac{1}{4}$ of sec 4
7 s	3 e	31 and 32	E $\frac{1}{2}$ of se $\frac{1}{4}$ of sec 31, and w $\frac{1}{2}$ of sw $\frac{1}{4}$ of sec 32
8 s	3 e	6	E $\frac{1}{2}$ of ne $\frac{1}{4}$ and ne $\frac{1}{4}$ of se $\frac{1}{4}$
8 s	3 e	5	W $\frac{1}{2}$ of nw $\frac{1}{4}$, nw $\frac{1}{4}$ of sw $\frac{1}{4}$, and e $\frac{1}{2}$ of sw $\frac{1}{4}$
10 s	2 e	35	S $\frac{1}{2}$ of ne $\frac{1}{4}$, e $\frac{1}{2}$ of se $\frac{1}{4}$, nw $\frac{1}{4}$ of se $\frac{1}{4}$, and ne $\frac{1}{4}$ of sw $\frac{1}{4}$
8 s	3 e	24	E $\frac{1}{2}$ of ne $\frac{1}{4}$ and ne $\frac{1}{4}$ of se $\frac{1}{4}$
8 s	4 e	19	NW $\frac{1}{4}$ of nw $\frac{1}{4}$, e $\frac{1}{2}$ of nw $\frac{1}{4}$, ne $\frac{1}{4}$ of sw $\frac{1}{4}$, and nw $\frac{1}{4}$ of se $\frac{1}{4}$
7 s	3 e	30 and 31	SE $\frac{1}{4}$ of sec 30, and ne $\frac{1}{4}$ of sec 31
8 s	3 e	25	E $\frac{1}{2}$ of nw $\frac{1}{4}$, w $\frac{1}{2}$ of ne $\frac{1}{4}$, and sw $\frac{1}{4}$
7 s	1 w	3	S $\frac{1}{2}$
8 s	1 e	23 and 22	Fractional sw $\frac{1}{4}$ of sec 23, and se $\frac{1}{4}$ of sec 22
8 s	1 e	27	N $\frac{1}{2}$ of ne $\frac{1}{4}$, se $\frac{1}{4}$ of ne $\frac{1}{4}$, and ne $\frac{1}{4}$ of se $\frac{1}{4}$
8 s	1 w	11 and 12	SE $\frac{1}{4}$ of sec 11, and sw $\frac{1}{4}$ of sec 12
8 n	7 w	12	S $\frac{1}{2}$ of n $\frac{1}{2}$ and n $\frac{1}{2}$ of s $\frac{1}{2}$
8 n	4 w	8 and 7	S $\frac{1}{2}$ of nw $\frac{1}{4}$ of sec 8, e $\frac{1}{2}$ of ne $\frac{1}{4}$ and nw $\frac{1}{4}$ of ne $\frac{1}{4}$ of sec 7
8 n	4 w	6	SW $\frac{1}{4}$ of se $\frac{1}{4}$ and s $\frac{1}{2}$ of sw $\frac{1}{4}$
8 n	4 w	9 and 17	W $\frac{1}{2}$ of sw $\frac{1}{4}$ of sec 9, and e $\frac{1}{2}$ of ne $\frac{1}{4}$ of sec 17
8 n	4 w	8	SE $\frac{1}{4}$ of se $\frac{1}{4}$, w $\frac{1}{2}$ of se $\frac{1}{4}$, and se $\frac{1}{4}$ of sw $\frac{1}{4}$
4 n	4 w	1 and 2	W $\frac{1}{2}$ of sw $\frac{1}{4}$ of sec 1, se $\frac{1}{4}$ and e $\frac{1}{2}$ of sw $\frac{1}{4}$ of sec 2
4 n	4 w	11 and 12	NE $\frac{1}{4}$ of sec 11, and nw $\frac{1}{4}$ of sec 12
4 n	4 w	11	W $\frac{1}{2}$ and se $\frac{1}{4}$
4 n	4 w	13 and 14	S $\frac{1}{2}$ of sw $\frac{1}{4}$ of sec 13, and s $\frac{1}{2}$ of se $\frac{1}{4}$ of sec 14
4 n	4 w	23 and 24	NE $\frac{1}{4}$ of sec 23, and n $\frac{1}{2}$ of sec 24
4 n	3 w	17	SW $\frac{1}{4}$ of nw $\frac{1}{4}$
4 n	3 w	18	E $\frac{1}{2}$ of ne $\frac{1}{4}$, sw $\frac{1}{4}$ of ne, n $\frac{1}{2}$ of sw $\frac{1}{4}$, and n $\frac{1}{2}$ of se $\frac{1}{4}$
29 s	11 e	22 and 27	SE $\frac{1}{4}$ of sec 22, w $\frac{1}{2}$ of ne $\frac{1}{4}$ and e $\frac{1}{2}$ of nw $\frac{1}{4}$ of sec 27
17 s	2 e	29	NE $\frac{1}{4}$ of ne $\frac{1}{4}$
15 s	8 e	3	W $\frac{1}{2}$ of sw $\frac{1}{4}$
15 s	8 e	4	E $\frac{1}{2}$ of se $\frac{1}{4}$, s $\frac{1}{2}$ of ne $\frac{1}{4}$, nw $\frac{1}{4}$ of se $\frac{1}{4}$, and ne $\frac{1}{4}$ of nw $\frac{1}{4}$
8 n	4 w	6 and 5	NE $\frac{1}{4}$ of se $\frac{1}{4}$ of sec 6, w $\frac{1}{2}$ of sw $\frac{1}{4}$ and se $\frac{1}{4}$ of sw $\frac{1}{4}$ of sec 5
8 n	4 w	8	NE $\frac{1}{4}$ of nw $\frac{1}{4}$, n $\frac{1}{2}$ of ne $\frac{1}{4}$, and se $\frac{1}{4}$ of ne $\frac{1}{4}$
5 n	4 w	35	Fractional s $\frac{1}{2}$ of ne $\frac{1}{4}$, fractional s $\frac{1}{2}$ of nw $\frac{1}{4}$, n $\frac{1}{2}$ of sw $\frac{1}{4}$, and se $\frac{1}{4}$
1 n	1 e	5	S $\frac{1}{2}$
2 n	1 e	28 and 29	SW $\frac{1}{4}$ of sw $\frac{1}{4}$ of sec 28, and s $\frac{1}{2}$ of se $\frac{1}{4}$ of sec 29
2 n	1 e	32 and 33	N $\frac{1}{2}$ of ne $\frac{1}{4}$ and se $\frac{1}{4}$ of ne $\frac{1}{4}$ of sec 32, and w $\frac{1}{2}$ of nw $\frac{1}{4}$ and nw $\frac{1}{4}$ of sw $\frac{1}{4}$ of sec 33
2 n	1 e	28 and 33	SE $\frac{1}{4}$ of sw $\frac{1}{4}$ and sw $\frac{1}{4}$ of se $\frac{1}{4}$ of sec 28, e $\frac{1}{2}$ of nw $\frac{1}{4}$ and ne $\frac{1}{4}$ of sec 33
12 s	6 e	29 and 32	W $\frac{1}{2}$ of sec 29, and w $\frac{1}{2}$ of sec 32
12 s	6 e	32 and 33	E $\frac{1}{2}$ of sec 32, and w $\frac{1}{2}$ of sec 33
12 s	6 e	29 and 20	W $\frac{1}{2}$ of e $\frac{1}{2}$ of sec 29, fractional s $\frac{1}{2}$ of nw $\frac{1}{4}$ and s $\frac{1}{2}$ of ne $\frac{1}{4}$ of sec 20

DISTRICT—Continued.

Number of Acres.	Date of Filing in United States Land Office.	Remarks.
UNITED STATES REGISTER'S REMARKS, JULY 28TH, 1879.		
320.00		SW $\frac{1}{4}$ sec 29, appeared in List 26, Indemnity Selection; nw $\frac{1}{4}$ sec 32, patented by United States.
} 320.00		Never selected here.
		Never selected here.
310.00		Patented by United States.
300.00		Never selected here.
320.00		In patented grant.
320.00		In contest before Commissioner; Polack case.
} 320.00		Canceled by Commissioner, November 29th, 1872.
		Canceled by Commissioner, November 29th, 1872.
		Canceled by Commissioner, November 29th, 1872.
} 800.00		Canceled by Commissioner, March 20th, 1879.
		Returned by United States Surveyor-General as salt marsh.
		In patented grant.
} 480.00		In patented grant.
		In patented grant.
240.00		S $\frac{1}{2}$ of ne $\frac{1}{4}$ is unsurveyed land; balance is in patented grants, except about 15 acres in n $\frac{1}{2}$ of se $\frac{1}{4}$ and ne $\frac{1}{4}$ of sw $\frac{1}{4}$, which is also unsurveyed land.
} 320.00		In patented grant.
		No plat on file.
320.00		In patented grant.
320.00		In patented grant.
320.00		Never selected here; land is patented to Western Pacific Railroad Company.
} 473.50		Unsurveyed land; no plat on file.
		Never selected here; land is patented to settlers.
320.00		Selection never filed here.
} 320.00		Unsurveyed land.
		Unsurveyed land.
} 320.00		Unsurveyed land.
		Unsurveyed land.
320.00		Does not appear on our books; Soscol grant.
320.00		Sold under Soscol Act.
480.00		Sold under Soscol Act.
} 640.00		Sold under Soscol Act.
		Sold under Soscol Act.
} 320.00		Sold under Soscol Act; does not appear to have been applied for by State.
		Sold under Soscol Act; does not appear to have been applied for by State.
320.00		Selection never filed here.
40.00		O. K.; approved in List 17.
} 320.00		No plat on file.
		No plat on file.
} 320.00		Unsurveyed land.
		Unsurveyed land.
320.00		Sold under Soscol Act.
320.00		SE $\frac{1}{4}$ patented to Western Pacific Railroad Company; cannot say as to condition of sw $\frac{1}{4}$; it is claimed by Railroad Company, and also by Indemnity Selection of May 19th, 1864, besides this claim.
} 360.00		No selection or application on file.
		No application on file.
320.00		Selection never filed here.
640.00		Selection never filed here; land is listed under Indemnity Selections.
640.00		Selection never filed here.
320.00		On Section 20, "good," and listed. On Section 29, no selection has been filed.

Township.	Range.	Section.	Description of Tract.
MOUNT DIABLO BASE AND MERIDIAN.			
12 s	4 e	18	Lots 1, 2, 3, and 4 and s $\frac{1}{2}$ of ne $\frac{1}{4}$ of sec 18
12 s	4 e	17	Lots 1, 2, 3, and 4 and sw $\frac{1}{4}$ of sw $\frac{1}{4}$ of sec 17
3 s	1 e	2	N $\frac{1}{2}$
3 s	1 e	3	N $\frac{1}{2}$
3 s	3 e	25	S $\frac{1}{2}$ of nw $\frac{1}{4}$ and n $\frac{1}{2}$ of sw $\frac{1}{4}$
3 s	3 e	26	S $\frac{1}{2}$ of ne $\frac{1}{4}$ and n $\frac{1}{2}$ of se $\frac{1}{2}$
3 s	4 e	30	SW $\frac{1}{4}$
3 s	3 e	25	S $\frac{1}{2}$ of ne $\frac{1}{4}$ and n $\frac{1}{2}$ of se $\frac{1}{4}$
3 s	1 e	35	S $\frac{1}{2}$
6 n	1 w	13	NE $\frac{1}{4}$
6 n	1 w	13	NW $\frac{1}{4}$
7 n	1 w	19	W $\frac{1}{2}$ of se $\frac{1}{4}$, e $\frac{1}{2}$ of sw $\frac{1}{4}$, and sw $\frac{1}{4}$ of sw $\frac{1}{4}$
7 n	1 w	30	W $\frac{1}{2}$ of nw $\frac{1}{4}$, and se $\frac{1}{4}$ of nw $\frac{1}{4}$
4 n	1 w	9	E $\frac{1}{2}$
2 s	6 w	34	Lot 1
2 s	6 w	34	Lot 2
2 s	6 w	34	Lot 3
2 s	6 w	34	Lot 4
2 s	6 w	34	Lot 5
2 s	6 w	34	Lot 6
2 s	6 w	34	NE $\frac{1}{4}$ of se $\frac{1}{4}$
2 s	6 w	35	Lot 9
12 n	7 w	23	SE $\frac{1}{4}$ of ne $\frac{1}{4}$, ne $\frac{1}{4}$ of se $\frac{1}{4}$
12 n	7 w	24	NW $\frac{1}{4}$ of sw $\frac{1}{4}$, sw $\frac{1}{4}$ of nw $\frac{1}{4}$, and n $\frac{1}{2}$ of sw $\frac{1}{4}$
12 n	7 w	13	S $\frac{1}{2}$ of sw $\frac{1}{4}$
12 n	7 w	13	N $\frac{1}{2}$ of sw $\frac{1}{4}$
12 n	7 w	3	N $\frac{1}{2}$ of nw $\frac{1}{4}$
12 n	7 w	4	N $\frac{1}{2}$
12 n	7 w	14	S $\frac{1}{2}$ of s $\frac{1}{2}$
12 n	7 w	23	N $\frac{1}{2}$ of n $\frac{1}{2}$
12 n	7 w	2	W $\frac{1}{2}$ of nw $\frac{1}{4}$
		3	NE $\frac{1}{4}$ and s $\frac{1}{2}$ of nw $\frac{1}{4}$
13 n	7 w	34	Lots 2, 5, and 6, and s $\frac{1}{2}$ of ne $\frac{1}{4}$
13 n	7 w	34	Lots 3, 4, and 7, and ne $\frac{1}{4}$ of se $\frac{1}{4}$
13 n	7 w	35	Lots 1 and 3
12 n	7 w	22	E $\frac{1}{2}$ of sw $\frac{1}{4}$, w $\frac{1}{2}$ of se $\frac{1}{4}$, ne $\frac{1}{4}$ of se $\frac{1}{4}$, and e $\frac{1}{2}$ of ne $\frac{1}{4}$
12 n	7 w	15	SE $\frac{1}{4}$ of se $\frac{1}{4}$

DISTRICT—Continued.

Number of Acres.	Date of Filing in United States Land Office.	Remarks.
UNITED STATES REGISTER'S REMARKS, JULY 28TH, 1879.		
} 288.45		----- Will have to apply to Commissioner whether good or not; conflicts.
		----- Will have to apply to Commissioner whether good or not; conflicts.
320.00		----- In confirmed Spanish grant.
320.00		----- In confirmed Spanish grant.
} 320.00		----- On 25, patented to Western Pacific Railroad Company by United States.
		----- On 26, patented as coal land by United States.
} 320.00		----- Patented as coal lands.
		----- Patented to Western Pacific Railroad Company by United States.
320.00		----- In confirmed Spanish grant.
UNITED STATES REGISTER'S REMARKS, JULY 25TH, 1879.		
160.00	June 30, 1860, San Francisco office.	} ----- Said to have been objected to for informalities by Commissioner's letter of July 3d, 1862, to Stockton office, but do not appear to have been formally canceled.
160.00	June 30, 1860, San Francisco office.	
} 320.78		----- W $\frac{1}{2}$ of se $\frac{1}{4}$ sec 19, approved to the State in List 23, Indemnity Selection; e $\frac{1}{2}$ of sw $\frac{1}{4}$ and sw $\frac{1}{4}$ of sw $\frac{1}{4}$ sec 19, patented to homestead claimant.
		----- W $\frac{1}{2}$ of nw $\frac{1}{4}$ and se $\frac{1}{4}$ of nw $\frac{1}{4}$ sec 30 patented by United States.
320.00		----- School warrant location; canceled August 31st, 1878; and land e $\frac{1}{2}$ sec 9 is patented to preëmptors.
UNITED STATES REGISTER'S REMARKS, AUGUST 2D, 1879.		
	August 17, 1864	----- Lots 1, 2, 5, and 6 of sec 34, patented by United States to Patrick Rogers; remainder of this location approved to State in List 14.
AT HUMBOLDT. UNITED STATES REGISTER'S REMARKS, AUGUST 18TH, 1879.		
80.00	October 20, 1858	----- NE $\frac{1}{4}$ of se $\frac{1}{4}$, approved in List 20, of Indemnity Selections; se $\frac{1}{4}$ of ne $\frac{1}{4}$, patented to S. A. Copsey, June 1st, 1861.
160.00	October 20, 1858	----- SW $\frac{1}{4}$ of nw $\frac{1}{4}$ and nw $\frac{1}{4}$ of sw $\frac{1}{4}$, patented to S. A. Copsey, June 1st, 1861; ne $\frac{1}{4}$ of sw $\frac{1}{4}$ vacant on our books; our books call for n $\frac{1}{2}$ of nw $\frac{1}{4}$, instead of n $\frac{1}{2}$ of sw $\frac{1}{4}$; n $\frac{1}{2}$ of nw $\frac{1}{4}$ approved in Indemnity List 20.
80.00	October 20, 1858	----- No adverse claim.
80.00	October 20, 1858	----- Approved in Indemnity List 23.
} 203.45		----- No adverse claim.
		----- No adverse claim.
160.00	October 20, 1858	----- S $\frac{1}{2}$ of sw $\frac{1}{4}$ approved in Indemnity List 20; s $\frac{1}{2}$ of se $\frac{1}{4}$ patented to P. Smith, June 1st, 1861.
160.00	October 20, 1858	----- NE $\frac{1}{4}$ of nw $\frac{1}{4}$ and n $\frac{1}{2}$ of ne $\frac{1}{4}$ approved in Indemnity List 20; nw $\frac{1}{4}$ of nw $\frac{1}{4}$ patented to C. N. Copsey, June 1st, 1861.
} 280.20		----- No adverse claim.
		----- No adverse claim.
200.86	January 17, 1859	----- No adverse claim.
		----- No adverse claim.
148.25	January 17, 1859	----- No adverse claim.
} 320.00		----- NE $\frac{1}{4}$ of se $\frac{1}{4}$, se $\frac{1}{4}$ of sw $\frac{1}{4}$, and w $\frac{1}{2}$ of se $\frac{1}{4}$ paid for December 27th, 1858, by C. C. Copsey, as a preëmptor; e $\frac{1}{2}$ of ne $\frac{1}{4}$ paid for December 27th, 1858, by C. N. Copsey, as a preëmptor; ne $\frac{1}{4}$ of sw $\frac{1}{4}$ sec 22 is clear to the State.
		----- Patented June 1st, 1861, to C. N. Copsey.

Selected by the State of California in the Marysville Land District, under the 8th Section of an Act condition of the same as reported by the

Township.	Range.	Section.	Description of Tract.
			MOUNT DIABLO BASE AND MERIDIAN.
21 n	1 e	26	E $\frac{1}{2}$ of ne $\frac{1}{4}$
21 n	1 e	25	NW $\frac{1}{2}$ of nw $\frac{1}{4}$, e $\frac{1}{2}$ of nw $\frac{1}{4}$, and w $\frac{1}{2}$ of ne $\frac{1}{4}$
21 n	1 e	24	SE $\frac{1}{4}$ of sw $\frac{1}{4}$
8 n	2 e	1	E $\frac{1}{2}$
8 n	2 e	1	W $\frac{1}{2}$
8 n	2 e	2	SE $\frac{1}{4}$ of ne $\frac{1}{4}$, e $\frac{1}{2}$ of sw $\frac{1}{4}$, sw $\frac{1}{4}$ of sw $\frac{1}{4}$, and se $\frac{1}{4}$
8 n	2 e	10	NE $\frac{1}{4}$ of sw $\frac{1}{4}$, se $\frac{1}{4}$ of ne $\frac{1}{4}$, and se $\frac{1}{4}$
8 n	2 e	11	All
8 n	2 e	12	NW $\frac{1}{4}$ and n $\frac{1}{2}$ of sw $\frac{1}{4}$
8 n	2 e	14	N $\frac{1}{2}$ of nw $\frac{1}{4}$, se $\frac{1}{4}$ of nw $\frac{1}{4}$, and nw $\frac{1}{4}$ of ne $\frac{1}{4}$ *
8 n	2 e	8	S $\frac{1}{2}$ of ne $\frac{1}{4}$, se $\frac{1}{4}$, and se $\frac{1}{4}$ of sw $\frac{1}{4}$
8 n	2 e	9	SW $\frac{1}{4}$ of nw $\frac{1}{4}$, sw $\frac{1}{4}$, and s $\frac{1}{2}$ of se $\frac{1}{4}$
8 n	2 e	10	S $\frac{1}{2}$ of sw $\frac{1}{4}$
8 n	2 e	15	N $\frac{1}{2}$, n $\frac{1}{2}$ of sw $\frac{1}{4}$, and n $\frac{1}{2}$ of se $\frac{1}{4}$
8 n	2 e	14	SW $\frac{1}{4}$ of nw $\frac{1}{4}$, n $\frac{1}{2}$ of sw $\frac{1}{4}$, and nw $\frac{1}{4}$ of se $\frac{1}{4}$ *
14 n	6 e	31	N $\frac{1}{2}$
13 n	4 e	12	Fractional s $\frac{1}{2}$ of ne $\frac{1}{4}$
13 n	5 e	7	N $\frac{1}{2}$ of sw $\frac{1}{4}$ and fractional n $\frac{1}{2}$
15 n	4 e	1	Lots 1 and 2, and w $\frac{1}{2}$ of lot 3 in nw $\frac{1}{4}$
15 n	4 e	2	Lots 5, 6, 7, and 8, se $\frac{1}{4}$ of ne $\frac{1}{4}$ and s $\frac{1}{2}$
15 n	4 e	11	NE $\frac{1}{4}$
19 n	3 w	2	SW $\frac{1}{4}$
19 n	3 w	3	E $\frac{1}{2}$ of sw $\frac{1}{4}$; rehearing ordered by the Commissioner of the General Land Office, July 8th, 1879; case set for August 27th, 1879
19 n	3 w	10	E $\frac{1}{2}$ of ne $\frac{1}{4}$
19 n	3 w	11	N $\frac{1}{2}$
15 n	3 w	26	NE $\frac{1}{4}$

OF LANDS

of Congress, approved September 4th, 1841, which have not been listed to the State, and the present Register of the United States Land Office.

Number of Acres.	Remarks.
UNITED STATES REGISTER'S REMARKS, JULY 22D, 1879.	
80.00	----- E $\frac{1}{2}$ of ne $\frac{1}{4}$ is divided into lots 1 and 2 and se $\frac{1}{4}$ of ne $\frac{1}{4}$; C. E. 4,509, David H. Hulen, October 6th, 1870, for lots 2 and 4 of n $\frac{1}{2}$ of ne $\frac{1}{4}$; C. E. 4,868, Robert M. Turner, August 25th, 1871, for lots 1, 3, 11, and se $\frac{1}{4}$ of ne $\frac{1}{4}$ sec 26, t 21 n, r 1 e; patent issued to both,
200.00	----- C. E. 4,868, Robert M. Turner, August 25th, 1871, for nw $\frac{1}{4}$, lot 5, and sw $\frac{1}{4}$ of ne $\frac{1}{4}$; patent issued; lot 4 listed to California and Oregon Railroad Company, February 9th, 1875; w $\frac{1}{2}$ of ne $\frac{1}{4}$ sec 25 is divided into lots 4, 5, and sw $\frac{1}{4}$ of ne $\frac{1}{4}$.
40.00	----- A. C. S. L. A. 742, R. and R. 170, Peter Jones, August 28th, 1871, sw $\frac{1}{4}$ sec 24, t 21 n, r 1 e; patent issued.
320.00	----- C. E. 2,031, Simon H. Littner, June 6th, 1867, for e $\frac{1}{2}$ and nw $\frac{1}{4}$ sec 1, t 8 n, r 2 e; patent issued.
320.00	----- C. E. 2,032, Isaac S. Chiles, June 6th, 1867, for sw $\frac{1}{4}$ sec 1, t 8 n, r 2 e; patent issued.
320.00	----- C. E. 2,032, Isaac S. Chiles, June 6th, 1867, for e $\frac{1}{2}$ of ne $\frac{1}{4}$, se $\frac{1}{4}$, e $\frac{1}{2}$ of sw $\frac{1}{4}$, and sw $\frac{1}{4}$ of sw $\frac{1}{4}$ sec 2; patent issued; w $\frac{1}{2}$ of ne $\frac{1}{4}$, nw $\frac{1}{4}$, and nw $\frac{1}{4}$ of sw $\frac{1}{4}$, approved as swamp, June 5th, 1872.
240.00	----- C. E. 1,985, Jerome C. Davis, May 16th, 1867, se $\frac{1}{4}$ of ne $\frac{1}{4}$, ne $\frac{1}{4}$ of sw $\frac{1}{4}$, s $\frac{1}{2}$ of sw $\frac{1}{4}$, t 8 n, r 2 e.
640.00	----- C. E. 1,985, Jerome C. Davis, May 16th, 1867, sw $\frac{1}{4}$ of sw $\frac{1}{4}$; C. E. 2,032, Isaac S. Chiles, June 6th, 1867, for ne $\frac{1}{4}$, se $\frac{1}{4}$, nw $\frac{1}{4}$, e $\frac{1}{2}$ of sw $\frac{1}{4}$, and nw $\frac{1}{4}$ of sw $\frac{1}{4}$ sec 11, t 8 n, r 2 e; patent issued.
240.00	----- C. E. 2,032, Isaac S. Chiles, June 6th, 1867, for nw $\frac{1}{4}$ and n $\frac{1}{2}$ of sw $\frac{1}{4}$ sec 12, t 8 n, r 2 e; patent issued.
160.00	----- * C. E. 2,032, Isaac S. Chiles, June 6th, 1867, for nw $\frac{1}{4}$ of ne $\frac{1}{4}$, e $\frac{1}{2}$ of nw $\frac{1}{4}$, and lots 2 and 3 sec 14, t 8 n, r 2 e; patent issued; C. E. 1,985, Jerome C. Davis, May 16th, 1867, for w $\frac{1}{2}$ of nw $\frac{1}{4}$ and fractional $\frac{1}{4}$ sec 14, t 8 n, r 2 e.
280.00	----- C. E. 1,985, Jerome C. Davis, May 16th, 1867, for s $\frac{1}{2}$ of ne $\frac{1}{4}$, se $\frac{1}{4}$ sec 8, t 8 n, r 2 e; C. E. 1,718, Sanford E. Herrick, September 6th, 1866, w $\frac{1}{2}$ of sec 8, t 8 n, r 2 e; patent issued.
280.00	----- C. E. 1,985, Jerome C. Davis, May 16th, 1867, for sw $\frac{1}{4}$ of nw $\frac{1}{4}$, s $\frac{1}{2}$ of se $\frac{1}{4}$, and sw $\frac{1}{4}$ sec 9, t 8 n, r 2 e.
80.00	----- C. E. 1,985, Jerome C. Davis, May 16th, 1867, for se $\frac{1}{4}$ of ne $\frac{1}{4}$, e $\frac{1}{2}$ of sw $\frac{1}{4}$, sw $\frac{1}{4}$ of sw $\frac{1}{4}$, and se $\frac{1}{4}$ sec 10.
480.00	----- C. E. 1,985, Jerome C. Davis, May 16th, 1867, for lots 1, 2, 3, 4, 5, 6, e $\frac{1}{2}$ of ne $\frac{1}{4}$, nw $\frac{1}{4}$ of ne $\frac{1}{4}$, n $\frac{1}{2}$ of nw $\frac{1}{4}$ sec 15, t 8 n, r 2 e; C. E. 2,684, Frederick Werner, April 23d, 1868, for lots 10, 11, and s $\frac{1}{2}$ of se $\frac{1}{4}$ sec 15, t 8 n, r 2 e; patent issued; lot 8 of hw $\frac{1}{4}$, lots 7 and 12 and e $\frac{1}{2}$ of sw $\frac{1}{4}$, listed to Central Pacific Railroad Company, successors to Western Pacific Railroad Company, June 5th, 1872.
160.00	----- * See above.
312.00	----- All of fractional sec 31, t 14 n, r 6 e, listed to Central Pacific Railroad Company, February 18th, 1875.
291.00	----- C. E. 1,524, Thos. Brown, November 6th, 1865, for lots 1 and 2 of ne $\frac{1}{4}$, w $\frac{1}{2}$ of se $\frac{1}{4}$ and ne $\frac{1}{4}$ of se $\frac{1}{4}$ sec 12, t 13 n, r 4 e; patent issued; all of fractional section 7 listed to Central Pacific Railroad Company, October 5th, 1879.
919.68	----- C. E. 4,408, Thomas Quinn, August 12th, 1870, for lots 1 and 2 of nw $\frac{1}{4}$ sec 1, t 15 n, r 4 e; patent issued
160.00	----- The plats show this as State selection; tract books do not show it, and I can find no application on file. ----- State application, dated July 19th, 1858; subsequent application for same tracts rejected.
80.00	----- Abandoned by J. W. Bost, Surveyor-General, April 16th, 1869; canceled by Commissioner's letter "C," of May 27th, 1878.
80.00	----- Joshua Harlan made homestead entry No. 2,261, June 7th, 1878; filed claim No. 745 June 7th, 1878, for e $\frac{1}{2}$ of sw $\frac{1}{4}$ sec 2.
320.00	----- Hiram Kellogg made homestead entry No. 2,263, June 7th, 1878; filed claim No. 747 June 7th, 1878, for w $\frac{1}{2}$ of sw $\frac{1}{4}$ sec 2.
80.00	----- Henry F. Nash made homestead entry No. 2,262, June 7th, 1878; filed claim No. 746 June 7th, 1878, for e $\frac{1}{2}$ of ne $\frac{1}{4}$ sec 10.
160.00	----- That portion in odd sections now before Secretary of Interior in case of State of California and Central Pacific Railroad Company vs. Elisha Holcomb et al. ----- Canceled July 12th, 1877, by Commissioner's letter "C," of July 3d, 1877.

Township.	Range.	Section.	Description of Tract.
			MOUNT DIABLO BASE AND MERIDIAN.
15 n	3 w	23	SE $\frac{1}{4}$
9 n	2 e	22	SE $\frac{1}{4}$ and e $\frac{1}{2}$ of sw $\frac{1}{4}$
9 n	2 e	27	N $\frac{1}{2}$ of nw $\frac{1}{4}$, ne $\frac{1}{4}$, and w $\frac{1}{2}$ of se $\frac{1}{4}$
9 n	2 e	28	N $\frac{1}{2}$ of ne $\frac{1}{4}$
8 n	1 e	13	S $\frac{1}{2}$
8 n	1 e	24	Fractional n $\frac{1}{2}$
8 n	2 e	22	NW $\frac{1}{4}$
8 n	2 e	15	E $\frac{1}{2}$ of nw $\frac{1}{4}$ and lots 7 and 12
13' n	4 e	13	SW $\frac{1}{4}$
16 n	1 w	5	W $\frac{1}{2}$ of ne $\frac{1}{4}$ and se $\frac{1}{4}$ of ne $\frac{1}{4}$
16 n	1 w	3	NW $\frac{1}{4}$ of nw $\frac{1}{4}$
16 n	1 w	9	SE $\frac{1}{4}$
18 n	1 w	17	E $\frac{1}{2}$
18 n	1 w	15	N $\frac{1}{2}$
17 n	1 w	17	N $\frac{1}{2}$
17 n	1 w	5	SW $\frac{1}{4}$ of ne $\frac{1}{4}$, se $\frac{1}{4}$, e $\frac{1}{2}$ of sw $\frac{1}{4}$, se $\frac{1}{4}$ of nw $\frac{1}{2}$, and lots 4, 5, 6, and 7
8 n	2 e	17	E $\frac{1}{2}$
17 n	3 w	2	W $\frac{1}{2}$ and ne $\frac{1}{4}$
17 n	4 w	2	N $\frac{1}{2}$ of s $\frac{1}{2}$
17 n	4 w	1	SW $\frac{1}{4}$
23 n	2 w	3	S $\frac{1}{2}$
24 n	2 w	28	Lots 3, 4, and 5, and s $\frac{1}{2}$ of se $\frac{1}{4}$
24 n	2 w	33	E $\frac{1}{2}$ of ne $\frac{1}{4}$, e $\frac{1}{2}$ of sw $\frac{1}{4}$, and se $\frac{1}{4}$
24 n	2 w	34	W $\frac{1}{2}$ of nw $\frac{1}{4}$, nw $\frac{1}{4}$ of sw $\frac{1}{4}$, and lot 4
24 n	4 e	32	N $\frac{1}{2}$
18 n	4 w	33	W $\frac{1}{2}$
14 n	4 w	7	SE $\frac{1}{4}$, e $\frac{1}{2}$ of sw $\frac{1}{4}$, and sw $\frac{1}{4}$ of sw $\frac{1}{4}$
14 n	5 w	12	SE $\frac{1}{4}$ of se $\frac{1}{4}$

DISTRICT—Continued.

Number of Acres.	Remarks.
UNITED STATES REGISTER'S REMARKS, JULY 22D, 1879.	
160.00	----- Awarded to State of California by Commissioner's letter "F," September 20th, 1877, and no appeal taken.
240.00	----- C. E. 1,812, Wm. Keithly, November 23d, 1866, for se $\frac{1}{4}$ and e $\frac{1}{2}$ of sw $\frac{1}{4}$ sec 22, t 9 n, r 2 e; patent issued.
320.00	----- C. E. 1,812, Wm. Keithly, November 23d, 1866, for ne $\frac{1}{4}$, se $\frac{1}{4}$, and n $\frac{1}{2}$ of nw $\frac{1}{4}$ sec 27, t 9 n, r 2 e; patent issued.
80.00	----- C. E. 1,812, Wm. Keithly, November 23d, 1866, for n $\frac{1}{2}$ of ne $\frac{1}{4}$ sec 28, t 9 n, r 2 e; patent issued.
588.17	----- C. E. 1,718, Sanford E. Herrick, September 6th, 1866; for all of sec 13 and fractional n $\frac{1}{2}$ sec 24, t 8 n, r 1 e; patent issued.
	----- NW $\frac{1}{4}$ sec 22, t 8 n, r 2 e; listed to State of California under Act of July 2d, 1862, March 27th, 1877.
303.64	----- Lots 7 and 12 of sec 15, t 8 n, r 2 e, patented to Central Pacific Railroad Company, May 22, 1877.
	----- E $\frac{1}{2}$ of nw $\frac{1}{4}$ sec 15, t 8 n, r 2 e, embraced in C. E. 1,955, Jerome C. Davis, May 16th, 1867.
160.00	----- C. E. 4,721, Benjamin Berry, April 24th, 1871, for sw $\frac{1}{4}$ sec 13, t 13 n, r 4 e; patent issued.
120.00	----- Lot 2 and s $\frac{1}{2}$ of ne $\frac{1}{4}$ sec 5, t 16 n, r 1 w, listed to California and Oregon Railroad Company, March 4th, 1872.
40.00	----- Lot 4 of nw $\frac{1}{4}$ sec 5, t 16 n, r 1 w, listed to California and Oregon Railroad Company, March 4th, 1872.
160.00	----- SE $\frac{1}{4}$ sec 9, t 16 n, r 1 w, listed to California and Oregon Railroad Company, March 4th, 1872.
320.00	----- C. E. 2,825, Maberry Davis, July 3d, 1868, for s $\frac{1}{2}$ of ne $\frac{1}{4}$ and n $\frac{1}{2}$ of se $\frac{1}{4}$ sec 17, t 18 n, r 1 w; patent issued; C. E. 3,026, Zachariah Copeland, September 23d, 1868, for sw $\frac{1}{4}$ of se $\frac{1}{4}$ sec 17, t 18 n, r 1 w; patent issued; n $\frac{1}{2}$ of ne $\frac{1}{4}$ and se $\frac{1}{4}$ of se $\frac{1}{4}$ listed to California and Oregon Railroad Company, March 4th, 1872.
320.00	----- All of sec 15, t 18 n, r 1 w, listed to California and Oregon Railroad Company, March 4th, 1872.
320.00	----- C. E. 3,460, Matthew Edge, February 16th, 1869, for ne $\frac{1}{4}$; patent issued; nw $\frac{1}{4}$ listed to California and Oregon Railroad Company, March 4th, 1872.
440.00	----- SE $\frac{1}{4}$, s $\frac{1}{2}$ of ne $\frac{1}{4}$, fractional sw $\frac{1}{4}$, fractional s $\frac{1}{2}$ of nw $\frac{1}{4}$, and lot 4 of nw $\frac{1}{4}$ sec 5, t 17 n, r 1 w, listed to California and Oregon Railroad Company, March 4th, 1872.
320.00	----- C. E. 1,985, Jerome C. Davis, May 16th, 1867, ne $\frac{1}{4}$, n $\frac{1}{2}$ of se $\frac{1}{4}$, and se $\frac{1}{4}$ of se $\frac{1}{4}$ sec 17, t 8 n, r 2 e; C. E. 4,857, Wm. Platt, August 9th, 1871, sw $\frac{1}{4}$ of se $\frac{1}{4}$ sec 17, t 8 n, r 2 e; patent issued.
480.00	----- C. E. 3,478, B. B. Redding, February 17th, 1869, fractional ne $\frac{1}{4}$ sec 2, t 17 n, r 3 w; patent issued; C. E. 3,477, B. B. Redding, February 17th, 1869, sw $\frac{1}{4}$ sec 2, t 17 n, r 3 w; patent issued; C. E. 4,512, Enos C. Hunter, October 7th, 1870, lots 1 and 2 of nw $\frac{1}{4}$ sec 2, t 17 n, r 3 w; patent issued.
160.00	----- C. E. 3,717, Joseph Glide, March 8th, 1869, for n $\frac{1}{2}$ of se $\frac{1}{4}$ and n $\frac{1}{2}$ of sw $\frac{1}{4}$ sec 2, t 17 n, r 4 w; patent issued.
160.00	----- C. E. 3,398, E. H. Miller, Jr., January 29th, 1869, s $\frac{1}{2}$ of se $\frac{1}{4}$ and s $\frac{1}{2}$ of sw $\frac{1}{4}$ sec 2, t 17 n, r 4 w; patent issued.
320.00	----- All of sec 3, t 23 n, r 2 w, listed to California and Oregon Railroad Company, February 9th, 1875.
	----- C. E. 4,419, Louis A. Gyle, August 17th, 1870, for 4 and 5 and s $\frac{1}{2}$ of se $\frac{1}{4}$ sec 28, t 24 n, r 2 w; patent issued; C. E. 4,296, Christian P. Gardner, May 23d, 1870, for 1, 2, and 3, and w $\frac{1}{2}$ of nw $\frac{1}{4}$ sec 28, t 24 n, r 2 w; patent issued.
	----- All of sec 33, t 24 n, r 2 w, listed to California and Oregon Railroad Company, February 9th, 1875.
	----- C. E. 4,271, Morris S. Barnett, May 2d, 1870.
320.00	----- for w $\frac{1}{2}$ of nw $\frac{1}{4}$, nw $\frac{1}{4}$ of sw $\frac{1}{4}$, and lot 4 of sw $\frac{1}{4}$ sec 34, t 24 n, r 2 w; patent issued.
	----- A. C. S. Virginia 1,524, R. and R. 598, Joshua C. Roby, for nw $\frac{1}{4}$ sec 32, t 24 n, r 4 e, March 8th, 1873; patent issued; D. S. 8,130, filed by W. H. G. Starr, December 4, 1871, alleging settlement August 5th, 1871, on ne $\frac{1}{4}$ sec 32, t 24 n, r 4 e; no evidence of State selection on either plat or tract book.
320.00	----- A. C. S. Illinois 1,328, R. and R. 892, Wm. Jenisch, December 23, 1873, for e $\frac{1}{2}$ of nw $\frac{1}{4}$ and e $\frac{1}{2}$ of sw $\frac{1}{4}$ sec 33, t 18 n, r 4 w; patent issued; C. E. 6,190, Wm. A. Maxey, August 18th, 1875, for w $\frac{1}{2}$ of nw $\frac{1}{4}$ and w $\frac{1}{2}$ of sw $\frac{1}{4}$ sec 33, t 18 n, r 4 w; patent issued.
280.00	} ----- State application dated February 21st, 1877; R. and R. No. 24; no action had; no adverse claim.
40.00	

Township.	Range.	Section.	Description of Tract.
MOUNT DIABLO BASE AND MERIDIAN.			
16 n-----	3 w-----	35-----	W $\frac{1}{2}$ -----
14 n-----	5 w-----	1-----	W $\frac{1}{2}$ of w $\frac{1}{2}$, ne $\frac{1}{4}$ of sw $\frac{1}{4}$, and n $\frac{1}{2}$ of se $\frac{1}{4}$ -----
14 n-----	5 w-----	12-----	NW $\frac{1}{4}$ of nw $\frac{1}{4}$ -----
16 n-----	3 w-----	27-----	W $\frac{1}{2}$ -----
18 n-----	1 w-----	21-----	SW $\frac{1}{4}$ of ne $\frac{1}{4}$, e $\frac{1}{2}$ of nw $\frac{1}{4}$, and nw $\frac{1}{4}$ of nw $\frac{1}{4}$ -----
13 n-----	1 e-----	26-----	N $\frac{1}{2}$ of se $\frac{1}{4}$ and ne $\frac{1}{4}$ of sw $\frac{1}{4}$ -----
14 n-----	5 w-----	13-----	E $\frac{1}{2}$ -----

UNITED STATES LAND OFFICE, MARYSVILLE, CALIFORNIA, July 22d, 1879.

DISTRICT—Continued.

Number of Acres.	Remarks.
UNITED STATES REGISTER'S REMARKS, JULY 22D, 1879.	
320.00	----- All of sec 35, t 16 n, r 3 w, listed to California and Oregon Railroad Company, February 9th, 1875. See decision of United States Supreme Court, Ryan vs. California and Oregon Railroad Company, homestead application 1,760, Geo. M. Potts, July 14th, 1876, for nw $\frac{1}{4}$ sec 35, t 16 n, r 3 w; homestead application 1,794, G. W. Henshaw, July 14th, 1876, for sw $\frac{1}{4}$ sec 35, t 16 n, r 3 w, canceled by Commissioner's letter F, of December 6th, 1877.
280.00	} ----- No evidence of State selection under
40.00	} Act of September 4th, 1841, on either tract books or plats; no adverse claim.
320.00	----- All of sec 27, t 16 n, r 3 w, listed to California and Oregon Railroad Company, February 9th, 1875.
160.00	----- NW $\frac{1}{4}$, w $\frac{1}{2}$ of ne $\frac{1}{4}$, and ne $\frac{1}{4}$ of ne $\frac{1}{4}$ sec 21, t 18
120.00	n, r 1 w, was listed to California and Oregon Railroad Company, March 4th, 1872.
320.00	----- Approved to State of California as Indemnity School Selection, January 20th, 1873, List No. 5. ----- No action has been had on the application.

C. M. PATTERSON, Register.

Selected by the State of California in the Stockton Land District, under the 8th Section of an Act condition of the same as reported by the

Township.	Range.	Section.	Description of Tract.
MOUNT DIABLO BASE AND MERIDIAN.			
3 n	7 e	34	E $\frac{1}{2}$ of se $\frac{1}{4}$
3 n	7 e	35	W $\frac{1}{2}$ of se $\frac{1}{4}$ and sw $\frac{1}{4}$
2 n	6 e	17	S $\frac{1}{2}$
3 n	5 e	13	S $\frac{1}{2}$
3 n	6 e	19 and 18	NW $\frac{1}{4}$ of sec 19, and sw $\frac{1}{4}$ of sec 18
2 n	7 e	5	E $\frac{1}{2}$ of nw $\frac{1}{4}$ and w $\frac{1}{2}$ of ne $\frac{1}{4}$
3 n	7 e	32	E $\frac{1}{2}$ of sw $\frac{1}{4}$ and w $\frac{1}{2}$ of se $\frac{1}{4}$
2 n	6 e	5	S $\frac{1}{2}$
3 n	6 e	29	S $\frac{1}{2}$
4 n	6 e	7 and 18	Fractional se $\frac{1}{4}$, and fractional ne $\frac{1}{4}$ of sw $\frac{1}{4}$, and fractional n $\frac{1}{2}$ of sec 18
2 s	7 e	32 and 29	NE $\frac{1}{4}$ of sec 32, and se $\frac{1}{4}$ of sec 29
2 s	7 e	19	SW $\frac{1}{4}$, se $\frac{1}{4}$ of nw $\frac{1}{4}$, and w $\frac{1}{2}$ of nw $\frac{1}{4}$
2 s	7 e	29	SW $\frac{1}{4}$, w $\frac{1}{2}$ of ne $\frac{1}{4}$, and e $\frac{1}{2}$ of nw $\frac{1}{4}$
2 s	7 e	32	W $\frac{1}{2}$
3 n	9 e	6 and 7	Lots 1 and 2 in s $\frac{1}{2}$ of sec 6, and lots 1 and 2 in n $\frac{1}{2}$ of sec 7
10 s	18 e	25	S $\frac{1}{2}$
7 s	12 e	22	S $\frac{1}{2}$ of nw $\frac{1}{4}$, s $\frac{1}{2}$ of ne $\frac{1}{4}$, n $\frac{1}{2}$ of se $\frac{1}{4}$, and n $\frac{1}{2}$ of sw $\frac{1}{4}$
3 s	7 e	6	E $\frac{1}{2}$
3 s	7 e	7	NE $\frac{1}{4}$
3 s	7 e	8	W $\frac{1}{2}$
4 n	8 e	10	SE $\frac{1}{4}$ of se $\frac{1}{4}$
1 n	8 e	3	N $\frac{1}{2}$
3 n	8 e	32	W $\frac{1}{2}$ of sw $\frac{1}{4}$
3 n	8 e	30	S $\frac{1}{2}$ of se $\frac{1}{4}$
3 n	8 e	31	E $\frac{1}{2}$ of nw $\frac{1}{4}$ and ne $\frac{1}{4}$
2 n	8 e	5	SW $\frac{1}{4}$ of ne $\frac{1}{4}$
1 s	7 e	9	E $\frac{1}{2}$ of se $\frac{1}{4}$ and nw $\frac{1}{4}$ of se $\frac{1}{4}$
1 s	7 e	10	W $\frac{1}{2}$ of sw $\frac{1}{4}$, ne $\frac{1}{4}$ of sw $\frac{1}{4}$, and s $\frac{1}{2}$ of nw $\frac{1}{4}$
1 s	7 e	12	W $\frac{1}{2}$
5 s	12 e	25	Lot No. 4
5 s	13 e	30	Lots 4, 5, 7, and 8
3 s	12 e	34	Lots 1 and 2
3 s	12 e	27	SE $\frac{1}{4}$ and e $\frac{1}{2}$ of sw $\frac{1}{4}$
2 s	8 e	20	W $\frac{1}{2}$
10 s	8 e	1	E $\frac{1}{2}$ and sw $\frac{1}{4}$
5 s	7 e	13	All
5 s	7 e	11	N $\frac{1}{2}$
11 s	14 e	1 and 2	W $\frac{1}{2}$ of sec 1, and ne $\frac{1}{4}$ of sec 2
10 s	13 e	14, 13, 24	E $\frac{1}{2}$ of se $\frac{1}{4}$ of sec 14, w $\frac{1}{2}$ of sw $\frac{1}{4}$ of sec 13, and nw $\frac{1}{4}$ of sec 24
10 s	13 e	11	NW $\frac{1}{4}$
11 s	14 e	15 and 14	N $\frac{1}{2}$ of sec 15, and s $\frac{1}{2}$ of n $\frac{1}{2}$ of sec 14
10 s	13 e	14	E $\frac{1}{2}$ of nw $\frac{1}{4}$ and w $\frac{1}{2}$ of ne $\frac{1}{4}$
11 s	14 e	2, 11, 10	SW $\frac{1}{4}$ of sec 2, all of sec 11, and s $\frac{1}{4}$ of sec 10
7 s	7 e	6	Lots 7, 8, 9, 10, and 14, n $\frac{1}{2}$ of Lot No. 11, n $\frac{1}{2}$ of lot 12, and n $\frac{1}{2}$ of lot 13
9 s	10 e	17 and 20	All of sec 17, and n $\frac{1}{2}$ of sec 20
2 n	10 e	35	SE $\frac{1}{4}$
1 n	8 e	1	NW $\frac{1}{4}$, s $\frac{1}{2}$ of ne $\frac{1}{4}$, and nw $\frac{1}{4}$ of ne $\frac{1}{4}$
1 s	8 e	28	E $\frac{1}{2}$

OF LANDS

of Congress, approved September 4th, 1841, which have not been listed to the State, and the present Register of the United States Land Office

Number of Acres.	Remarks.
UNITED STATES REGISTER'S REMARKS, AUGUST 5TH, 1879.	
320.00	Located by Joseph H. Cole, under Act of July 23d, 1866.
320.00	{ ---NW ¼ of sw ¼ swamp and overflowed, sw ¼ of sw ¼ entered by Jos. S. Osborn.
320.00	Patented to Western Pacific Railroad Company and entered by pre-emptors.
320.00	Entered by Tredway and Kittleman, under Act of July 23d, 1866.
320.00	SW ¼ sec 18, and n ½ nw ¼ sec 19, entered by Tredway and Kittleman, Act of July 23d, 1866; s ½ of nw ¼ swamp and overflowed land.
320.00	Located by pre-emptors, except w ½ of se ¼, swamp and overflowed land, List No 1.
320.00	Patented to pre-emptors.
320.00	SW ¼ and n ½ of se ¼ swamp and overflowed land, List No. 1; s ½ of se ¼ Western Pacific Railroad Company.
450.00	Patented to pre-emptors.
320.00	Patented to John McMullan; private entry.
281.28	Patented to John McMullan; private entry.
320.00	Patented to John McMullan; private entry.
320.00	Patented to John McMullan; private entry.
320.00	No claim adverse to the State of California.
320.00	No claim adverse to the State of California.
	Bought at private entry, and patented to Geo. W. Kidd, August 1st, 1872.
	Military bounty land warrant location of Geo. W. Sanderson, July 27th, 1862.
	Military bounty land warrant location of John McMullan, July 27th, 1862.
	Military bounty land warrant location of Geo. W. Sanderson, July 27th, 1862.
	No claim adverse to the State of California.
	Military bounty land warrant location of Wm. H. Lyons, March 3d, 1860.
	Pre-emption location of Nicholas Walch; patented January 10th, 1865.
	No claim adverse to the State of California.
	E ½ of nw ¼ patented to John McDonald, August 1st, 1861; ne ¼, no claim adverse to the State of California.
	Listed to the State. See List No. 11.
	Military bounty land warrant location of Geo. H. Castle, June 2d, 1862.
	Military bounty land warrant location of Geo. H. Castle, June 2d, 1862.
	Military bounty land warrant location of Wm. H. Lyons, February 4th, 1860; patented to James L. Grover, December 15th, 1871.
	No claim adverse to the State of California.
	Lots 5, 6, and 7, no claim adverse to State; lots 4 and 8 located and patented by pre-emptors.
	S ½ of se ¼ sec 27 entered by Harris Harrington, December 2d, 1859.
	N ½ of se ¼ entered by Wm. H. Lyons, December 3d, 1859; e ½ of sw ¼ entered by Charles S. Pickle, December 14th, 1857; San Francisco Land Office.
	NW ¼, pre-emption location of Perry Yaple, patented April 15th, 1864; n ½ of sw ¼, pre-emption location of Geo. T. Hughes, patented April 15th, 1864; s ½ of sw ¼, pre-emption location of Wm. H. Hughes, patented June 15th, 1863.
480.00	Patented to Southern Pacific Railroad Company April 20th, 1875.
640.00	Patented to pre-emptors.
320.00	No claim adverse to the State of California.
	SW ¼ sec 1, and ne ¼ sec 2, patented to pre-emptors; ne ¼ sec 1, homestead entry of Thos. Van Dusen.
320.00	E ½ of se ¼ sec 14, and w ½ of sw ¼ sec 13, and sw ¼ of nw ¼ sec 24, lieu location; n ½ nw ¼ and se ¼ nw ¼, no claim adverse to State.
160.00	Lieu location.
480.00	No claim adverse to the State of California.
160.00	Lieu location.
1,120.00	No claim adverse to the State of California.
	No claim adverse to the State of California.
960.00	No claim adverse to the State of California.
160.00	No claim adverse to the State of California.
283.90	Patented to Wm. Howes, November 1st, 1865; private entry.
320.00	NE ¼, patented to Wm. Gelabert, July 1st, 1861, pre-emptor; se ¼ patented to John Minges, December 1st, 1860, pre-emptor.

Township.	Range.	Section.	Description of Tract.
MOUNT DIABLO BASE AND MERIDIAN.			
1 s	8 e	27	W $\frac{1}{2}$
1 s	8 e	27 and 26	SE $\frac{1}{4}$ of sec 27, and sw $\frac{1}{4}$ of sec 26
1 s	8 e	27 and 26	NE $\frac{1}{4}$ of sec 27, and nw $\frac{1}{4}$ of sec 26
1 n	8 e	2	E $\frac{1}{2}$
1 s	8 e	29	E $\frac{1}{2}$
2 n	8 e	21	E $\frac{1}{2}$ of ne $\frac{1}{4}$
1 s	8 e	23	W $\frac{1}{2}$
1 s	8 e	15	W $\frac{1}{2}$
1 s	8 e	15	E $\frac{1}{2}$
1 s	8 e	19	S $\frac{1}{2}$
1 s	8 e	14	S $\frac{1}{2}$
1 s	8 e	14	N $\frac{1}{2}$
1 s	8 e	3	SW $\frac{1}{4}$
1 s	9 e	31	W $\frac{1}{2}$
1 s	9 e	32	E $\frac{1}{2}$
$\frac{1}{2}$ n	8 e	9	SE $\frac{1}{4}$ and s $\frac{1}{2}$ of ne $\frac{1}{4}$
1 s	8 e	25	S $\frac{1}{2}$
1 s	8 e	23	E $\frac{1}{2}$
1 s	8 e	25 and 26	NW $\frac{1}{4}$ of sec 25, and ne $\frac{1}{4}$ of sec 26
1 s	8 e	24	N $\frac{1}{2}$
5 s	14 e	8 and 9	SE $\frac{1}{4}$ of ne $\frac{1}{4}$, ne $\frac{1}{4}$ of se $\frac{1}{4}$, and lot 1 of sec 8, and lots 4 and 5 in sw $\frac{1}{4}$ of sec 9
1 n	8 e	10 and 3	S $\frac{1}{2}$ of nw $\frac{1}{4}$ of sec 10, and e $\frac{1}{2}$ of sw $\frac{1}{4}$ of sec 3
3 n	8 e	29 and 28	NE $\frac{1}{4}$ of sec 29, and nw $\frac{1}{4}$ of sec 28
3 n	8 e	20 and 21	SE $\frac{1}{4}$ of sec 20, and sw $\frac{1}{4}$ of sec 21
3 n	8 e	28	SW $\frac{1}{4}$
3 n	8 e	28	W $\frac{1}{2}$ of se $\frac{1}{4}$ and se $\frac{1}{4}$ of se $\frac{1}{4}$
3 n	8 e	33	NW $\frac{1}{4}$ of ne $\frac{1}{4}$
2 n	8 e	9	NW $\frac{1}{4}$
2 n	8 e	11	SE $\frac{1}{4}$ of ne $\frac{1}{4}$
1 s	7 e	13	N $\frac{1}{2}$
2 n	8 e	3	NW $\frac{1}{4}$
1 n	10 e	35	S $\frac{1}{2}$ of ne $\frac{1}{4}$ and n $\frac{1}{2}$ of se $\frac{1}{4}$
2 n	8 e	9	SE $\frac{1}{4}$
2 n	8 e	5	SW $\frac{1}{4}$
2 n	8 e	9	NE $\frac{1}{4}$
5 s	14 e	18 and 19	SW $\frac{1}{4}$ of sec 18, and lot 1 of sec 19
1 s	8 e	13	E $\frac{1}{2}$
1 s	7 e	27 and 26	SE $\frac{1}{4}$ of sec 27, and sw $\frac{1}{4}$ of sec 26
1 s	9 e	29	W $\frac{1}{2}$
1 s	9 e	30	NW $\frac{1}{4}$, w $\frac{1}{2}$ of sw $\frac{1}{4}$, and se $\frac{1}{4}$ of sw $\frac{1}{4}$
1 s	9 e	30	SE $\frac{1}{4}$ and ne $\frac{1}{4}$ of sw $\frac{1}{4}$
1 n	10 e	20	E $\frac{1}{2}$ of sw $\frac{1}{4}$
1 s	8 e	2	S $\frac{1}{2}$
1 s	8 e	12	S $\frac{1}{2}$

DISTRICT—Continued.

Number of Acres.	Remarks.
UNITED STATES REGISTER'S REMARKS, AUGUST 5TH, 1879.	
320.00	----- Patented to Wm. H. Lyons, July 20th, 1862, private entry.
320.00	----- SE $\frac{1}{4}$ sec 27, patented to Israel P. Alcorn, January 1st, 1862, private entry; sw $\frac{1}{4}$ sec 26, patented to Andrew Van Valer, January 20th, 1862, private entry.
320.00	----- NE $\frac{1}{4}$ sec 27 patented to Andrew Van Valer, November 15th, 1862; nw $\frac{1}{4}$ sec 26 patented to Joseph B. Kerrick, February 20th, 1866.
320.00	----- Patented to William H. Lyons, February 9th, 1861; private entry.
320.00	----- NE $\frac{1}{4}$ patented to Josiah W. Hanscom, February 9th, 1861; se $\frac{1}{4}$ patented to Bernard Thompson, February 9th, 1861.
80.00	----- Entered by Henry Parly, December 30th, 1863.
320.00	----- NW $\frac{1}{4}$ patented to Western Pacific Railroad Company, April 9th, 1870; sw $\frac{1}{4}$ entered by Daniel Abbott, March 17th, 1879—Settlers' Relief Act of March 3d, 1875.
320.00	----- NW $\frac{1}{4}$ homestead entry of John Robinson, February 7th, 1879; sw $\frac{1}{4}$ patented to Joel E. Holman, November 1st, 1862.
320.00	----- NE $\frac{1}{4}$ patented to Western Pacific Railroad Company, April 9th, 1870; se $\frac{1}{4}$ patented to Craig Ashurst, November 25th, 1870.
315.91	----- SE $\frac{1}{4}$ patented to William H. Lyons, July 1st, 1861; sw $\frac{1}{4}$ entered by William H. Lyons, April 27th, 1861.
320.00	----- SE $\frac{1}{4}$ patented to John Gannon, July 1st, 1873; sw $\frac{1}{4}$ patented to James S. Muncy, January 2d, 1874.
320.00	----- NE $\frac{1}{4}$ patented to Timothy Paige, December 1st, 1865; nw $\frac{1}{4}$ entered under the Homestead Law.
160.00	----- Patented to John L. Black, December 1st, 1860.
320.00	----- NW $\frac{1}{4}$ entered by William H. Lyons, March 5th, 1861; sw $\frac{1}{4}$ entered by William H. Lyons, May 3d, 1861.
320.00	----- NE $\frac{1}{4}$ patented to William H. Lyons, November 20th, 1863; se $\frac{1}{4}$ patented to William H. Lyons, November 20th, 1863.
240.00	----- Entered by five different parties.
320.00	----- SE $\frac{1}{4}$ entered by Wm. H. Lyons, October 22d, 1861; sw $\frac{1}{4}$ entered by Wm. H. Lyons, February 27th, 1861.
320.00	----- NE $\frac{1}{4}$ patented to Western Pacific Railroad Company, April 9th, 1870; se $\frac{1}{4}$ patented to Mark A. Evans, November 1st, 1862.
320.00	----- NW $\frac{1}{4}$ sec 25 entered by Wm. H. Lyons, February 27th, 1861; ne $\frac{1}{4}$ sec 26 patented to Wm. H. Lyons, January 20th, 1862.
320.00	----- All patented (to several different parties); not room to specify.
165.84	----- No claim adverse to State.
160.00	----- E $\frac{1}{2}$ of sw $\frac{1}{4}$ sec 3 patented to Wm. H. Lyons, December 1st, 1860; se $\frac{1}{4}$ of nw $\frac{1}{4}$ sec 10 patented to Wm. H. Lyons, December 1st, 1860. (SW $\frac{1}{4}$ of nw $\frac{1}{4}$ entered in San Francisco Land Office.)
320.00	----- NW $\frac{1}{4}$ sec 28 patented to Samuel C. Dibble, November 7th, 1874; ne $\frac{1}{4}$ sec 29 patented to Western Pacific Railroad Company, April 9th, 1870.
320.00	----- SE $\frac{1}{4}$ sec 20 patented to Chester W. Messick, April 20th, 1875; sw $\frac{1}{4}$ sec 21 patented to Western Pacific Railroad Company, April 9th, 1870.
160.00	----- Listed to the State. See List No. 1, approved June 21st, 1870.
160.00	{ ----- In sec 28, patented to Patrick Carey, November 15th, 1873.
160.00	{ ----- In sec 33, patented to Western Pacific Railroad Company, June 6th, 1879.
40.00	----- Patented to Brunen Kenyon, October 1st, 1867.
320.00	----- Listed to the State. See List No. 12, approved October 18th, 1871.
320.00	----- NE $\frac{1}{4}$ patented to Frank Lewis, June 11th, 1866; nw $\frac{1}{4}$ —no claim adverse to State.
170.42	----- Listed to State, in List No. 12; patented to Joseph B. Messick, preëemptor.
160.00	----- No claim adverse to State.
160.00	----- Patented to Tristram D. Pittee, May 1st, 1868.
160.00	----- Patented to Jasper S. Hall, August 10th, 1869.
160.00	----- Patented to Turoy C. Tull, April 10th, 1867.
193.07	----- No claim adverse to State.
320.00	----- NE $\frac{1}{4}$ patented to Henry Hart; se $\frac{1}{4}$ patented to Timothy Paige.
320.00	----- SW $\frac{1}{4}$ sec 26, entered by Stephen C. Munson; se $\frac{1}{4}$ sec 27—no claim adverse to State.
320.00	----- NW $\frac{1}{4}$ patented to John Wilkinson, June 1st, 1872; sw $\frac{1}{4}$ patented to William H. Lyons and H. B. Underhill, November 20th, 1863.
297.32	----- Patented to William H. Lyons.
200.00	----- SE $\frac{1}{4}$ patented to Lyons and Underhill; ne $\frac{1}{4}$ of sw $\frac{1}{4}$ patented to William H. Lyons.
80.00	----- No claim adverse to State.
320.00	----- Patented to James Harris.
320.00	----- Patented to N. B. Gann and J. D. Griggs.

Township.	Range.	Section.	Description of Tract.
MOUNT DIABLO BASE AND MERIDIAN.			
1 s	8 e	12	N $\frac{1}{4}$
5 s	13 e	25	NW $\frac{1}{4}$ of sw $\frac{1}{4}$
5 s	14 e	18	NW $\frac{1}{4}$ of se $\frac{1}{4}$, and lots 1 and 2
2 s	9 e	18	NE $\frac{1}{4}$, w $\frac{1}{2}$ of se $\frac{1}{4}$, and ne $\frac{1}{4}$ of se $\frac{1}{4}$
2 n	10 e	6	N $\frac{1}{2}$ of ne $\frac{1}{4}$
3 n	10 e	32 and 31	SW $\frac{1}{4}$ of sec 32, and s $\frac{1}{2}$ of se $\frac{1}{4}$ of sec 31
2 n	10 e	6, 5, 8	SE $\frac{1}{4}$ of ne $\frac{1}{4}$ and e $\frac{1}{2}$ of se $\frac{1}{4}$ of sec 6, w $\frac{1}{2}$ of sw $\frac{1}{4}$ and ne $\frac{1}{4}$ of sw $\frac{1}{4}$ sec 5, and n $\frac{1}{2}$ of nw $\frac{1}{4}$ of sec 8
2 s	12 e	2	NW $\frac{1}{4}$, sw $\frac{1}{4}$ of ne $\frac{1}{4}$, w $\frac{1}{2}$ of se $\frac{1}{4}$, and ne $\frac{1}{4}$ of se $\frac{1}{4}$
1 s	7 e	23	E $\frac{1}{2}$ of se $\frac{1}{4}$
2 s	7 e	1	N $\frac{1}{2}$
2 s	7 e	1	S $\frac{1}{2}$
2 s	7 e	12	W $\frac{1}{2}$
2 s	7 e	2	S $\frac{1}{2}$
3 n	8 e	18	E $\frac{1}{2}$
9 s	17 e	1	S $\frac{1}{2}$ of ne $\frac{1}{4}$ and n $\frac{1}{2}$ of se $\frac{1}{4}$
9 s	18 e	6	NW $\frac{1}{4}$
11 s	16 e	15	S $\frac{1}{2}$ of ne $\frac{1}{4}$, nw $\frac{1}{4}$ of ne $\frac{1}{4}$, s $\frac{1}{2}$ of nw $\frac{1}{4}$, w $\frac{1}{2}$ of sw $\frac{1}{4}$, and se $\frac{1}{4}$ of sw $\frac{1}{4}$
2 n	8 e	6	NE $\frac{1}{4}$ of ne $\frac{1}{4}$
6 s	15 e	1	W $\frac{1}{2}$ of ne $\frac{1}{4}$, e $\frac{1}{2}$ of nw $\frac{1}{4}$, w $\frac{1}{2}$ of se $\frac{1}{4}$, and e $\frac{1}{2}$ of sw $\frac{1}{4}$
2 n	8 e	5	SW $\frac{1}{4}$ of ne $\frac{1}{4}$
2 s	13 e	13	SW $\frac{1}{4}$
		14	NW $\frac{1}{4}$, nw $\frac{1}{4}$ of sw $\frac{1}{4}$, and se $\frac{1}{4}$
		15	NE $\frac{1}{4}$, n $\frac{1}{2}$ of se $\frac{1}{4}$, and sw $\frac{1}{4}$ of se $\frac{1}{4}$
2 s	7 e	30	SE $\frac{1}{4}$
4 n	8 e	11	S $\frac{1}{2}$
4 n	8 e	15	NE $\frac{1}{4}$ of ne $\frac{1}{4}$

UNITED STATES LAND OFFICE, STOCKTON, CALIFORNIA, August 5th, 1879.

DISTRICT—Continued.

Number of Acres.	Remarks.
UNITED STATES REGISTER'S REMARKS, AUGUST 5TH, 1879.	
320.00	Patented to Aug. Munter.
40.00	Entered by Timothy Paige, May 11th, 1868.
129.94	No claim adverse to State.
280.00	Entered by Wm. H. Lyons.
} 319.49	Patented to Daniel Hunt, March 1st, 1879.
	Abandoned by State and canceled by Commissioner.
	S $\frac{1}{2}$ of se $\frac{1}{4}$ sec 31 vacant; sw $\frac{1}{4}$ sec 32 patented to Charles Morrill.
320.00	W $\frac{1}{2}$ of sw $\frac{1}{4}$ and ne $\frac{1}{4}$ of sw $\frac{1}{4}$ sec 5 patented to Charles Marcileno; se $\frac{1}{4}$ of ne $\frac{1}{4}$ and e $\frac{1}{2}$ of se $\frac{1}{4}$ sec 6 patented to Thomas Johns; n $\frac{1}{2}$ of nw $\frac{1}{4}$ sec 8 patented to Walter Spencer.
324.23	No claim adverse to State.
80.00	Entered by Wm. Miller, October 14th, 1862.
323.00	Patented to George S. and William Hall.
320.00	SE $\frac{1}{4}$ entered by Wm. H. Lyons, January 31st, 1861; sw $\frac{1}{4}$ patented to John Reis, September 1st, 1869.
320.00	NW $\frac{1}{4}$ patented to Henry W. Lander, September 10th, 1866; sw $\frac{1}{4}$ patented to William Miller.
320.00	Patented to Wm. H. Lyons, June 1st, 1870.
320.00	Patented to John W. Mitchell.
} 320.82	Patented to Bell and Ashe.
	Abandoned by State and entered by Louis Hebert.
320.00	Entered by Wm. S. Chapman.
40.00	No claim adverse to State.
320.40	Patented to Thomas O. Griffiths.
40.00	Patented to Thomas F. Walsh.
160.00	} No claim adverse to State.
360.00	
280.00	
160.00	See Commissioner's List No. 1; approved December 21st, 1866.
320.00	SE $\frac{1}{4}$ patented to Frank Smith, November 20th, 1863; sw $\frac{1}{4}$ patented to Bernard Poppe, October 2d, 1863.
40.00	No claim adverse to State.

G. A. McKENZIE, Register.

Selected by the State of California in the Sacramento Land District, under the 8th Section of an present condition of the same as reported by the

Township.	Range.	Section.	Description of Tract.
MOUNT DIABLO BASE AND MERIDIAN.			
6 n	5 e	20	S $\frac{1}{2}$ of nw $\frac{1}{4}$ (vacant)
6 n	5 e	19	NE $\frac{1}{4}$ and ne $\frac{1}{4}$ of nw $\frac{1}{4}$ (sold by United States)
6 n	5 e	18	SE $\frac{1}{4}$ of sw $\frac{1}{4}$ (vacant)
6 n	5 e	30	S $\frac{1}{2}$ of sw $\frac{1}{4}$
6 n	7 e	34	W $\frac{1}{2}$ of sw $\frac{1}{4}$ (sold by United States)
6 n	7 e	33	E $\frac{1}{2}$ of se $\frac{1}{4}$ (sold by United States)
6 n	7 e	33	W $\frac{1}{2}$ of se $\frac{1}{4}$ (sold by United States)
6 n	7 e	33	SW $\frac{1}{4}$
7 n	6 e	34	Fractional n $\frac{1}{2}$ of nw $\frac{1}{4}$
7 n	6 e	27	Ne $\frac{1}{4}$ of sw $\frac{1}{4}$, fractional n $\frac{1}{2}$ of se $\frac{1}{4}$, and fractional sw $\frac{1}{4}$ of se $\frac{1}{4}$
7 n	5 e	10	W $\frac{1}{2}$ (sw $\frac{1}{4}$ sold by United States)
12 n	6 e	14	W $\frac{1}{2}$ of ne $\frac{1}{4}$, w $\frac{1}{2}$ of se $\frac{1}{4}$, and e $\frac{1}{2}$ of sw $\frac{1}{4}$
12 n	18 e	4	Lot 10 and e $\frac{1}{2}$ of se $\frac{1}{4}$ (sold by United States)
12 n	18 e	3	S $\frac{1}{2}$, lots 8, 9, and 10, and w $\frac{1}{2}$ of lot 11 (sold by United States)
12 n	18 e	10	N $\frac{1}{2}$ of ne $\frac{1}{4}$ and n $\frac{1}{2}$ of nw $\frac{1}{4}$ (sold by United States)
12 n	18 e	2	W $\frac{1}{2}$ of sw $\frac{1}{4}$, se $\frac{1}{4}$ of sw $\frac{1}{4}$, and sw $\frac{1}{4}$ of sw $\frac{1}{4}$ (sold by United States)
12 n	18 e	11	NE $\frac{1}{4}$ of nw $\frac{1}{4}$, s $\frac{1}{2}$ of nw $\frac{1}{4}$, w $\frac{1}{2}$ of ne $\frac{1}{4}$, and n $\frac{1}{2}$ of sw $\frac{1}{4}$ (sold by United States)
12 n	18 e	8 and 17	W $\frac{1}{2}$ of sec 8, and nw $\frac{1}{4}$ of sec 17
12 n	18 e	17	E $\frac{1}{2}$ and sw $\frac{1}{4}$ (no claim on record)
12 n	18 e	18	All (all sold by United States except w $\frac{1}{2}$ of nw $\frac{1}{4}$ and w $\frac{1}{2}$ of sw $\frac{1}{4}$)
12 n	18 e	2 and 12	N $\frac{1}{2}$ of se $\frac{1}{4}$ and se $\frac{1}{4}$ of se $\frac{1}{4}$ of sec 2, and w $\frac{1}{2}$ of nw $\frac{1}{4}$ of sec 12
12 n	18 e	1 and 11	W $\frac{1}{2}$ of sw $\frac{1}{4}$ of sec 1, and ne $\frac{1}{4}$ of ne $\frac{1}{4}$ of sec 11
12 n	18 e	7	All (w $\frac{1}{2}$ sold by United States)
12 n	18 e	6	Lots 9, 10, and 11
12 n	18 e	6	NE $\frac{1}{4}$ of ne $\frac{1}{4}$ (Homestead Entry No. 874)
12 n	18 e	12	E $\frac{1}{2}$ of nw $\frac{1}{4}$, lot 1, w $\frac{1}{2}$ of lot 8, lots 9, 10, 11, 12, and 13, w $\frac{1}{2}$ of lot 14
12 n	18 e	12	Lots 17, 18, 19, and 20
12 n	18 e	13	E $\frac{1}{2}$ of lots 2, 9, 12, and 19, lots 3, 4, 7, 8, 13, 14, 17, and 18
12 n	18 e	13	W $\frac{1}{2}$ of lots 2 and 9, and fractional lots 6, 15, and 16
11 n	19 e	12	NW $\frac{1}{4}$ and nw $\frac{1}{4}$ of ne $\frac{1}{4}$
11 n	19 e	1	S $\frac{1}{2}$ of se $\frac{1}{4}$ and ne $\frac{1}{4}$ of se $\frac{1}{4}$
12 n	18 e	8	NE $\frac{1}{4}$
8 n	7 e	7	SE $\frac{1}{4}$
8 n	7 e	18	E $\frac{1}{2}$
12 n	6 e	12	S $\frac{1}{2}$ of n $\frac{1}{2}$ and n $\frac{1}{2}$ of s $\frac{1}{2}$
12 n	6 e	12	S $\frac{1}{2}$ of sw $\frac{1}{4}$ and sw $\frac{1}{4}$ of se $\frac{1}{4}$
12 n	6 e	14	NE $\frac{1}{4}$ of ne $\frac{1}{4}$
12 n	6 e	13	N $\frac{1}{2}$ of nw $\frac{1}{4}$ and nw $\frac{1}{4}$ of ne $\frac{1}{4}$
12 n	6 e	11	SE $\frac{1}{4}$ of se $\frac{1}{4}$

OF LANDS

Act of Congress, approved September 4th, 1841, which have not been listed to the State, and the Register of the United States Land Office.

Number of Acres.	Date of Filing in United States Land Office.	Remarks.
UNITED STATES REGISTER'S REMARKS, JULY 25TH, 1879.		
80.00	-----	No selection by State shown on tract books.
200.00	-----	No selection by State shown on tract books.
40.00	-----	No selection by State shown on tract books.
80.00	-----	Selected by the State, September 11th, 1858.
80.00	-----	No selection by State shown on tract books.
80.00	-----	No selection by State shown on tract books.
80.00	-----	No selection by State shown on tract books.
160.00	-----	Selected by the State, February 1st, 1859.
57.87	-----	Selected by the State, November 27th, 1858.
95.12	-----	Selected by the State, November 17th, 1858.
320.00	-----	No selection by State shown on tract books.
240.00	-----	Selected by the State, February 1st, 1859.
1,440.00	Presented for filing Nov. 27, 1872	----- Refused by Register and Receiver, and State filed an abandonment to selections and applications, January 22d, 1873.

480.00	Oct. 16, 1874	----- Approved by Register and Receiver and transmitted March 9th, 1876.
480.00	Jan. 13, 1875	----- State filed abandonment July 13th, 1875.
640.00	Jan. 13, 1875	----- State filed abandonment July 13th, 1875.
200.00	Jan. 11, 1875	----- Approved by Register and Receiver and transmitted March 9th, 1876.
120.00	Jan. 11, 1875	----- Approved by Register and Receiver and transmitted March 9th, 1876.
812.48	Feb. 3, 1875	----- State filed abandonment to selections July 13th, 1876.

1,925.11	July 14, 1875	----- Approved by Register and Receiver and transmitted March 9th, 1876.

320.00	June 19, 1876	----- Approved by Register and Receiver and transmitted September 20th, 1878.
160.00	Nov. 28, 1873	----- Expired preemption filing.
160.00	-----	----- Patented to Central Pacific Railroad Company.
320.00	-----	----- Patented to Geo. F. Brown and Thomas F. Gilleland.
320.00	February 25, 1857	----- Selected at Marysville.
120.00	May 10, 1858	----- Selected at Marysville.
40.00	May 10, 1858	----- Selected at Marysville.
120.00	May 10, 1858	----- Selected at Marysville.
40.00	-----	----- Vacant on the records.

UNITED STATES LAND OFFICE, SACRAMENTO, July 25th, 1879.

Honorable Wm. Minis:

SIR: I return lists with such data as I am enabled to furnish after an examination of our tract books, etc.

Very respectfully,

E. F. TAYLOR, Register.

Selected by the State of California in the Susanville Land District, under the 8th Section of an Act of condition of the same as reported by the

Township.	Range.	Section.	Description of Tract.
MOUNT DIABLO BASE AND MERIDIAN.			
28 n	9 e	21	E $\frac{1}{2}$ of sw $\frac{1}{4}$, w $\frac{1}{2}$ of se $\frac{1}{4}$, and se $\frac{1}{4}$ of se $\frac{1}{4}$
28 n	9 e	28	NW $\frac{1}{4}$ of ne $\frac{1}{4}$ and ne $\frac{1}{4}$ of nw $\frac{1}{4}$
28 n	9 e	21	S $\frac{1}{2}$ of n $\frac{1}{2}$ and ne $\frac{1}{4}$ of se $\frac{1}{4}$
28 n	9 e	28	SW $\frac{1}{4}$ of ne $\frac{1}{4}$
28 n	9 e	27	N $\frac{1}{2}$ of sw $\frac{1}{4}$ and nw $\frac{1}{4}$ of se $\frac{1}{4}$

Selected by the State of California in the Shasta Land District, under the 8th Section of an Act of condition of the same as reported by the

Township.	Range.	Section.	Description of Tract.
MOUNT DIABLO BASE AND MERIDIAN.			
27 n	3 w	19	E $\frac{1}{2}$ of se $\frac{1}{4}$
27 n	3 w	29	N $\frac{1}{2}$ of nw $\frac{1}{4}$
33 n	1 w	20	S $\frac{1}{2}$
31 n	2 e	12	S $\frac{1}{2}$ of ne $\frac{1}{4}$, n $\frac{1}{2}$ of se $\frac{1}{4}$, and sw $\frac{1}{4}$
31 n	2 e	11	S $\frac{1}{2}$
31 n	2 e	13	S $\frac{1}{2}$ of ne $\frac{1}{4}$, nw $\frac{1}{4}$ of ne $\frac{1}{4}$, and se $\frac{1}{4}$ of nw $\frac{1}{4}$
31 n	2 e	13	N $\frac{1}{2}$ of s $\frac{1}{2}$ and w $\frac{1}{2}$ of nw $\frac{1}{4}$
31 n	2 e	14	E $\frac{1}{2}$ of ne $\frac{1}{4}$
31 n	2 e	11	W $\frac{1}{2}$ of ne $\frac{1}{4}$ and se $\frac{1}{4}$ of ne $\frac{1}{4}$
31 n	2 e	12	S $\frac{1}{2}$ of nw $\frac{1}{4}$ and n $\frac{1}{2}$ of ne $\frac{1}{4}$
31 n	2 e	1	SW $\frac{1}{4}$ of se $\frac{1}{4}$
31 n	2 e	32	NE $\frac{1}{4}$, s $\frac{1}{2}$ of nw $\frac{1}{4}$, and n $\frac{1}{2}$ of sw $\frac{1}{4}$
45 n	6 w	17	NW $\frac{1}{4}$ of sw $\frac{1}{4}$
45 n	6 w	18	NE $\frac{1}{4}$, n $\frac{1}{2}$ of se $\frac{1}{4}$, and se $\frac{1}{4}$ of se $\frac{1}{4}$
43 n	9 w	2	NE $\frac{1}{4}$
43 n	9 w	2	NE $\frac{1}{4}$ of nw $\frac{1}{4}$
44 n	9 w	35	E $\frac{1}{2}$ of se $\frac{1}{4}$ and sw $\frac{1}{4}$ of se $\frac{1}{4}$
44 n	9 w	32	E $\frac{1}{2}$

OF LANDS

of Congress, approved September 4th, 1841, which have not been listed to the State, and the present Register of the United States Land Office.

Number of Acres.	Date of Filing in United States Land Office.	Remarks.
200.00	} -----	{ ----- Listed to State as swamp and overflowed land, per List No. 6, approved May 19th, 1873.
80.00		
200.00		
40.00		
120.00	} -----	{ ----- Listed to State as indemnity for lost school lands, per List No. 2, approved September 11th, 1875.

LAND OFFICE, SUSANVILLE, CALIFORNIA, August 5th, 1879.

Honorable Wm. Minis, State Surveyor-General, California:

SIR: The lands embraced by above list have been disposed of as stated. I suppose that when the portion was adjudged swamp that the application was withdrawn.

Respectfully,

J. R. LOCKWOOD, Register.

OF LANDS

Congress, approved September 4th, 1841, which have not been listed to the State, and the present Register of the United States Land Office.

Number of Acres.	Date of Filing in United States Land Office.	Remarks.
UNITED STATES REGISTER'S REMARKS, JULY 23D, 1879.		
80.00	Nov. 9, 1858	----- Suspended — Com. Town site. See letter to Dr. Gwin, December 2d, 1859.
80.00	Nov. 9, 1858	----- All clear.
320.00	May 20, 1876	----- All clear.
320.00	August 19, 1876	----- All clear.
320.00	August 19, 1876	----- All clear.
160.00	-----	{ W $\frac{1}{2}$ of ne $\frac{1}{4}$, se $\frac{1}{4}$ of ne $\frac{1}{4}$, and w $\frac{1}{2}$ of nw $\frac{1}{4}$, se $\frac{1}{4}$ of nw $\frac{1}{4}$, and n $\frac{1}{2}$ of sw $\frac{1}{4}$ and n $\frac{1}{2}$ of se $\frac{1}{4}$ —400 acres. This description found on our books; State selection, filed August 19th, 1876.
240.00	-----	
80.00	August 19, 1876	----- All clear.
120.00	July 9, 1877	----- All clear.
160.00	July 9, 1877	----- All clear.
40.00	July 9, 1877	----- All clear.
320.00	Nov. 1, 1877	----- All clear.
} 40.00	Nov. 24, 1858	NW $\frac{1}{4}$ of sw $\frac{1}{4}$ sec 17, and ne $\frac{1}{4}$ and n $\frac{1}{2}$ of se $\frac{1}{4}$, and se $\frac{1}{4}$ of se $\frac{1}{4}$ sec 18; approved March 14th, 1866; one selection—total, 320 acres.

160.00	Jan. 17, 1859	{ In all, 640.00 acres in one selection; approved March 14th, 1866.
40.00	Jan. 17, 1859	
120.00	Jan. 17, 1859	
320.00	-----	

ADOLPH DOBROWSKY, Receiver.

Selected by the State of California in the Visalia Land District, under the 8th Section of an Act of condition of the same as reported by the

Section, or Part of.	Township.	Range.	Acres.
Lot No. 4 sec 14, lots Nos. 1 and 2, and fractional w $\frac{1}{2}$ of se $\frac{1}{4}$ sec 23 -----	18 s -----	25 e -----	156.97
E $\frac{1}{2}$ of ne $\frac{1}{4}$ sec 23, lot No. 3, and e $\frac{1}{2}$ of se $\frac{1}{4}$ sec 14 -----	18 s -----	25 e -----	156.72
E $\frac{1}{2}$ of sw $\frac{1}{4}$ sec 23 -----	18 s -----	25 e -----	-----
Fractional sw $\frac{1}{4}$ sec 13 -----	18 s -----	25 e -----	153.19
Fractional nw $\frac{1}{4}$ sec 24 -----	18 s -----	25 e -----	159.91
Lot No. 4 sec 26 -----	13 s -----	23 e -----	34.43
Lots Nos. 5 and 6 sec 34 -----	13 s -----	23 e -----	83.60
Lots Nos. 2, 3, and 4 sec 35 -----	13 s -----	23 e -----	116.97
Lots Nos. 2 and 3 sec 3 -----	14 s -----	23 e -----	82.52
NE $\frac{1}{4}$ sec 17, and nw $\frac{1}{4}$ sec 16 -----	14 s -----	24 e -----	320.00
Fractional s $\frac{1}{2}$ of sw $\frac{1}{4}$ sec 18 -----	19 s -----	24 e -----	-----
Fractional e $\frac{1}{2}$ of nw $\frac{1}{4}$ and fractional ne $\frac{1}{4}$ sec 18, and fractional w $\frac{1}{2}$ of nw $\frac{1}{4}$ sec 17 -----	19 s -----	24 e -----	288.47
Lots 2 and 3 and n $\frac{1}{2}$ of se $\frac{1}{4}$ sec 12 -----	21 s -----	26 e -----	157.19
NE $\frac{1}{4}$, n $\frac{1}{2}$ of se $\frac{1}{4}$, and n $\frac{1}{2}$ of sw $\frac{1}{4}$ sec 13 -----	18 s -----	26 e -----	320.00
W $\frac{1}{2}$ of se $\frac{1}{4}$, e $\frac{1}{2}$ of sw $\frac{1}{4}$, and lot 2 of sw $\frac{1}{4}$ sec 7, and nw $\frac{1}{4}$ of nw $\frac{1}{4}$ and ne $\frac{1}{4}$ of nw $\frac{1}{4}$ sec 18 -----	18 s -----	26 e -----	312.28
SW $\frac{1}{4}$ and sw fraction of se $\frac{1}{4}$ sec 4, and lots 1, 2, and 3 sec 9 --	14 s -----	23 e -----	313.55
SW fraction of se $\frac{1}{4}$ sec 4, and lot 1 sec 9 -----	14 s -----	23 e -----	42.75
Lots 2 and 3 sec 9, and s $\frac{1}{2}$ of sw $\frac{1}{4}$ sec 4 -----	14 s -----	23 e -----	190.80
N $\frac{1}{2}$ of sw $\frac{1}{4}$ sec 4 -----	14 s -----	23 e -----	80.00

OF LANDS

Congress, approved September 4th, 1841, which have not been listed to the State, and the present Register of the United States Land Office.

Remarks, Showing Status, etc.

- State selection under Act of September 4th, 1841; date of location, November 23d, 1855; School Land Warrant No. 284; in name of John Cuttler.
- State selection under Act of September 4th, 1841; date of location, November 23d, 1855; School Land Warrant No. 283; in name of John Cuttler.
- Entered by Edward Taylor, February 5th, 1859; cash entry No. 64; patented to Edward Taylor, November 15th, 1865. I find no State selection for this land.
- State selection under Act of September 4th, 1841; date of location, October 26th, 1857; Warrant No. 286; John Cuttler.
- State selection under Act of September 4th, 1841; date of location, October 26th, 1857; Warrant No. 285; George F. Shipp.
- State selection under Act of September 4th, 1841; date of location, September 28th, 1857; Warrant No. 300; James B. Speer.
- State selection under Act of September 4th, 1841; date of location, October 26th, 1857; Warrant No. 304; James B. Speer. This selection was rejected by the General Land Office, because part of the selection was granted by a prior Act, and the State refused to take the remainder in full for 320 acres. The location was canceled by letter "C" from General Land Office, dated January 21st, 1870, and Warrant No. 304 returned for delivery to proper party. The ne $\frac{1}{4}$ of sec 17 was entered by James S. Williams, March 3d, 1870—cash entry No. 1,388—and the same was patented to James S. Williams, March 15th, 1871.
- I find no State selection for this land; that part of it which is not swamp has been disposed of by the United States.
- State selection No. 162, under Act of September 4th, 1841; location dated November 17th, 1857; Warrant No. 43; Yancey B. Stokes.
- State selection, Act September 4th, 1841; location No. 181; dated January 22d, 1858.
- State selection, Act September 4th, 1841; location No. 199; dated April 27th, 1858; Warrant No. 117; George Edward Long.
- State selection, Act September 4th, 1841; location No. 1; dated November 17th, 1858, for David Biggs. It seems that the original list of the State Locating Agent reads: "E $\frac{1}{2}$ of se $\frac{1}{4}$ of sec 7," instead of w $\frac{1}{2}$ of se $\frac{1}{4}$. It seems certain, however, that the w $\frac{1}{2}$ of se $\frac{1}{4}$ was intended, because that is the land claimed under the location, and otherwise the tracts would not be contiguous. The e $\frac{1}{2}$ of se $\frac{1}{4}$ of sec 7 was patented to the Southern Pacific Railroad Company, December 12th, 1874.
- State selection under Act of September 4th, 1841; location No. 4; dated October 25th, 1858, for E. G. Campbell. H. D. Bequette, State Locating Agent, September 28th, 1860, withdrew this location. The Honorable Commissioner of the General Land Office, by letter of October 11th, 1864, to this office, states that this withdrawal is without legal authority or effect, and that the selection is binding.
- State selection, Act of September 4th, 1841; location No. 18; dated January 22d, 1865, for Benjamin S. Booker; relocation of No. 4.
- State selection, Act of September 4th, 1841; location No. 15; dated January 12th, 1865, for Jerome B. Sweem; relocation of No. 4.
- State selection, Act of September 4th, 1841; location No. 16; dated January 28th, 1865, for Gabriel Moore, relocation of No. 4.

UNITED STATES LAND OFFICE, VISALIA, July 24th, 1879.

The remarks opposite the tracts of land above described indicate their present status, as shown by the records of my office.

J. D. HYDE, Register.

Selected by the State of California in the Independence Land District, under the 8th Section of an present condition of the same as reported by

Township.	Range.	Section.	Description of Tract.
MOUNT DIABLO BASE AND MERIDIAN.			
13 s -----	35 e -----	6 -----	Fractional sw $\frac{1}{4}$, lot 1 in nw $\frac{1}{4}$, and lot 1 in ne $\frac{1}{4}$ -----
13 s -----	35 e -----	2 -----	W $\frac{1}{2}$ of se $\frac{1}{4}$, w $\frac{1}{2}$ of ne $\frac{1}{4}$, and e $\frac{1}{2}$ of lots 1, 2, 3, and 4 -----
13 s -----	35 e -----	13 -----	E $\frac{1}{2}$ of nw $\frac{1}{4}$, e $\frac{1}{2}$ of sw $\frac{1}{4}$, w $\frac{1}{2}$ of se $\frac{1}{4}$, and w $\frac{1}{2}$ of ne $\frac{1}{4}$ -----

Selected by the State of California in the Humboldt Land District, under the 8th Section of an Act condition of the same as reported by the

Township.	Range.	Section.	Description of Tract.
HUMBOLDT BASE AND MERIDIAN.			
4 n -----	1 e -----	30 -----	E $\frac{1}{2}$ of nw $\frac{1}{4}$, s $\frac{1}{2}$ of ne $\frac{1}{4}$, and n $\frac{1}{2}$ of se $\frac{1}{4}$ -----
3 n -----	4 e -----	14 and 15 -----	S $\frac{1}{2}$ of ne $\frac{1}{4}$ of sec 15, and s $\frac{1}{2}$ of nw $\frac{1}{4}$ of sec 14 -----
3 n -----	4 e -----	14 and 15 -----	N $\frac{1}{2}$ of nw $\frac{1}{4}$ of sec 14, and n $\frac{1}{2}$ of ne $\frac{1}{4}$ of sec 15 -----
7 n -----	1 e -----	3 and 2 -----	E $\frac{1}{2}$ of sec 3, and w $\frac{1}{2}$ of sec 2 -----
5 n -----	1 e -----	20 -----	E $\frac{1}{2}$ of nw $\frac{1}{4}$ -----
2 n -----	1 w -----	17 -----	NE $\frac{1}{4}$ of nw $\frac{1}{4}$ -----
1 s -----	2 e -----	29 -----	N $\frac{1}{2}$ of n $\frac{1}{2}$ -----
1 s -----	2 e -----	28 -----	N $\frac{1}{2}$ of nw $\frac{1}{4}$, se $\frac{1}{4}$ of nw $\frac{1}{4}$, and sw $\frac{1}{4}$ of ne $\frac{1}{4}$ -----
1 s -----	2 e -----	1, 2, 11 -----	S $\frac{1}{2}$ of s $\frac{1}{2}$ of sec 1, sw $\frac{1}{4}$ and s $\frac{1}{2}$ of se $\frac{1}{4}$ of sec 2, e $\frac{1}{2}$ of nw $\frac{1}{4}$, w $\frac{1}{2}$ of ne $\frac{1}{4}$, ne $\frac{1}{4}$ of sw $\frac{1}{4}$, and nw $\frac{1}{4}$ of se $\frac{1}{4}$ of sec 11 -----
1 s -----	2 e -----	29 and 28 -----	S $\frac{1}{2}$ of s $\frac{1}{2}$ of sec 29, sw $\frac{1}{4}$ of sw $\frac{1}{4}$ of sec 28 -----
1 s -----	2 e -----	33 and 34 -----	W $\frac{1}{2}$ of ne $\frac{1}{4}$ of sec 33, sw $\frac{1}{4}$ of nw $\frac{1}{4}$, sw $\frac{1}{4}$, and sw $\frac{1}{4}$ of se $\frac{1}{4}$ of sec 34 -----
1 s -----	2 e -----	26 and 35 -----	S $\frac{1}{2}$ of sw $\frac{1}{4}$ of sec 26, and nw $\frac{1}{4}$ of sec 35 -----
1 s -----	2 e -----	33 -----	N $\frac{1}{2}$ of nw $\frac{1}{4}$ and se $\frac{1}{4}$ of se $\frac{1}{4}$ -----
1 s -----	2 e -----	35 -----	E $\frac{1}{2}$ of sw $\frac{1}{4}$ -----
1 s -----	2 e -----	2 -----	SW $\frac{1}{4}$ -----
4 n -----	3 e -----	6 -----	NW $\frac{1}{4}$ of nw $\frac{1}{4}$ -----
5 n -----	3 e -----	31 -----	S $\frac{1}{2}$ of sw $\frac{1}{4}$ -----
4 n -----	2 e -----	1 -----	E $\frac{1}{2}$ of ne $\frac{1}{4}$, nw $\frac{1}{4}$ of ne $\frac{1}{4}$, and n $\frac{1}{2}$ of nw $\frac{1}{4}$ -----
1 s -----	2 w -----	30 -----	N $\frac{1}{2}$ -----
1 s -----	3 w -----	13 -----	Fractional w $\frac{1}{2}$ -----

OF LANDS

Act of Congress, approved September 4th, 1841, which have not been listed to the State, and the Register of the United States Land Office.

Number of Acres	Date of Filing in United States Land Office.	Remarks.
320.74	July 18, 1864	Entered on tract books; selected by State.
320.00	Sept. 4, 1864	Entered on tract books; selected by State.
320.00	Sept. 1, 1864	Entered on tract books; selected by State.

I hereby certify that the above lands stand upon the tract books of this office, as selected by State, under the Act of September 4th, 1841, and that there are no adverse claimants to the claim of the State thereto.

R. M. BRIGGS, Register.

OF LANDS

of Congress, approved September 4th, 1841, which have not been listed to the State, and the present Register of the United States Land Office.

Number of Acres.	Remarks.
UNITED STATES REGISTER'S REMARKS, JUNE 26TH, 1879.	
240.00	----- All sold to preëmptors.
160.00	----- Sold to a preëmptor.
160.00	----- No claim adverse to the State.
640.00	----- All sold to preëmptors.
80.00	----- No claim adverse to the State.
40.00	----- Sold to a preëmptor.
} 320.00	----- NW $\frac{1}{4}$ of nw $\frac{1}{4}$ of sec 29 covered by a homestead; records do not show that the State ever claimed this land.
640.00	----- Records do not show that the State ever claimed this land.
} 760.00	----- Records do not show that the State ever claimed this land.
120.00	----- Unsurveyed.
80.00	----- Covered by indemnity selections.
160.00	----- Covered by homestead; patent issued.
UNITED STATES REGISTER'S REMARKS, AUGUST 8TH, 1879.	
} 320.00	----- No claim adverse to the State; relocated by the State, October 19th, 1874.
320.00	----- NW $\frac{1}{4}$ sec 30 sold to Shelby S. Hunter, August 30th, 1869; ne $\frac{1}{4}$ sec 30 sold to George Cody, October 10th, 1872.
320.00	----- Nothing on the records to show that the State ever claimed the land; it was located with Chippawa half-breed scrip, and patented, with the exception of the n $\frac{1}{2}$ of nw $\frac{1}{4}$ sec 13, which was canceled, and relocated with a Soldiers' Additional Homestead, January 14th, 1878.

UNITED STATES LAND OFFICE,
HUMBOLDT, CALIFORNIA, August 8th, 1879. }

I do hereby certify that the foregoing is a full, true, and correct exhibit of the condition of the land described in this List as shown by the records of this office.

C. F. ROBERTS, Register.

Selected by the State of California in the Los Angeles Land District, under

Township.	Range.	Section.	Description of Tract.
			SAN BERNARDINO BASE AND MERIDIAN.
5 n -----	28 w ----	32 -----	SW $\frac{1}{4}$ of ne $\frac{1}{2}$, nw $\frac{1}{4}$ of se $\frac{1}{2}$, ne $\frac{1}{4}$ of sw $\frac{1}{2}$, and lots 1, 2, and 3.
7 s -----	8 w ----	3 -----	SE $\frac{1}{4}$, n $\frac{1}{2}$ of sw $\frac{1}{2}$, and s $\frac{1}{2}$ of nw $\frac{1}{2}$ -----
10 n -----	19 w ----	4 -----	S $\frac{1}{2}$ -----

OF LANDS

the 8th Section of an Act of Congress, approved September 4th, 1841.

Number of Acres.	Remarks.
213.24	----- Canceled by Commissioner's letter "C," September 5th, 1878.
320.00	----- Awarded to Hiram A. Rawson et al., except as to the sw $\frac{1}{4}$ of nw $\frac{1}{4}$, in which the award is subject to compliance with the law on the part of Wm. Higgins, claiming the same under a preëmption filing.
320.00	----- Patented to Wm. W. Hudson.

LAND OFFICE, LOS ANGELES, CALIFORNIA, August 2d, 1879.

I hereby certify that the foregoing remarks exhibit the condition of the tracts of land herein described as shown by the records of this office.

ALFRED JAMES, Register.



