

 27
 Passes from between E. & W.
 Peaks at 10. 5. 4. 3. 2. 1907
 See note at W. Peak.

West of the Peak are two small
 peaks, with a high plateau
 range to the W. of a high peak.


 These peaks are in the
 shadow of the main range,
 and are surrounded by limited
 clouds.

Mountains

See with the Katsch
 mts

NW. are high range



The peaks are scattered in
 the E. Coast Range?

To the West are a very high
 range of peaks.




Two very small - large
 ponds, a little N. of West
 (No. 14 small Lagoon) which
 are now covered with
 mud, and a few of

ABSTRACT OF MEDICAL PROPERTY—Continued.

NO. VOUCHERS.

TOTAL



ARTICLES.

TOTAL CARRIED FORWARD FROM PAGE

CHEMICAL SET—Continued.

APPARATUS—Continued.

- Funnels, glassno.
- Glasses, Nessler, 50-c.cno.
- Pipe, block tin, 9-mm., for condensing distilled water.....meters.
- Pipettes, 10-c.c.....no.
- Pipettes, 25-c.c.....no.
- Pipettes, 10-c.c., graduated.....no.
- Platinum crucible, 30-c.c.....no.
- Retorts, 1-titer, stoppered.....no.
- Rods, glassno.
- Spatulas or spoons, porcelain.....no.
- Still, copper, 2-titerno.
- Stopcocks for rubber tubingno.
- Test glasses, footed.....no.
- Tubes, Ca Cl.....no.
- Tubes, U.....no.
- Wash bottle.....no.
- Watch glassesno.
- Water bath for dryingno.

MISCELLANEOUS.

- Aluminium foilgrams.
- Copper foil.....grams.
- Glass, blue.....sq. cm.

Handwritten notes and calculations:

6 5740

7525

3 15 17.711

10 17080

9165

11:15 7640

2:00 PM 7700

1 P.M. 9400

1:45 " 9450

11:45

Middle Peak has 4 rocks, 11:45

E. Point nearest N. 12:10 M 9675

12:15 " 9700

12:17 " 9710

12:21 " 9725

12:25 " 9610

12:38 965

Iron wire grams.
 Platinum foil sq. cm.
 Wire gauze sq. cm.
 Zinc foil sq. cm.
 Zinc, granulated grams.


engaged
 lognet

Bay from 8000ft

nets to eastward from 8800ft.

⊙ Camp

Crater outlet



ms

Height of various points in the ...


Grand Matandang	9100	
Mt. Wood	8900	
Mt. Muth	7800	
Mt. Larkin	7600	
Mt. Estrella	7500	
Mt. Van Allen	6600	
Peak Top Mountain	6500	
Mt. Macaulay	6200	
Mt. Walker	6000	
Mt. Bliss	5750	Barometer
Mt. Lolo	5750	Barometer
Mt. Williams	5200	
Coast Range	5000 - 6000	

Height of camping places.


Grand Matandang	9000	
Mt. Murray Flats	6100	Barometer
Mt. Bliss	5750	Barometer
Mt. Lolo	5750	Barometer
at Matandang River	3800	Barometer
Carigan	1100	Barometer
at Naguiniquin River	50	

Blue 5650

9000 ft



W. side of Mts. from at sea east of Camp Overton
July 26, 1906.



5260 plus
9200