

Tortugas, Florida

Sta. 1-30

Sicyonia from old tire of swimming beach east side Loggerhead Key tire filled with hermits (in shells) Clibanarius tricolor, few feet water.

Tortugas, Florida

Station 4-30

"Channel" north end of Bird Key Reef

Collected over rocks on outer side northwest
corner. July 11, 1930

Acc. 111167

Tortugas, Florida

Station 5-30

Mid section Bird Key Reef

July 12, 1930

Acc. 111167

Tortugas, Florida

Sta. 7-30

7 miles S. of Tortugas, Florida.

20 fms. July 12, 1930. soft grey muck. Boat
dredge.

Tortugas, Fla.

Station 8.-30

About 10 mi. S. of No. 2 red buoy.

July 13, 1930. 35 fm. Acc. 111167

Tortugas, Fla.

Station 10-30.

About 13 mi. S. of No. 2 Red Buoy.

July 13, 1930. 80 fm. *acc. 111167*

Tortugas, Fla.

Station 12-30

About 14 mi. S. of No. 2 Red Buoy.

July ¹⁴~~15~~, 1930. 80-60 fm. *acc. 111167*

Tortugas, Fla.

Station 13-30.

About 15 mi. S. of No. 2 Red Buoy.

July 15, 1930, 80-150 fm. *Acc. 11167*

Tortugas, Fla.

Station 14-30.

About 15 mi. S. of No. 2 Red Buoy,

July 15, 1930. ¹¹⁰~~100~~ fm. otter trawl. Acc. 111167

Soft grey mud haul, no end of
urchins; some crabs, Hermit crabs
and shrimps color
note

Quite a number of Paninae and
Anthracopus as in all preceding hauls

Tortugas, Fla.

Station 15. - 30

Down channel. July 16, 1930. 10-12 fm.

Weedy. Acc. 111167.

Station 16-30.

Tortugas, Fla

July 18, 1930. East side Loggerhead Key.

From rocks south of lighthouse dock. shore collecting.

Acc. 111167.

Station 17- 30.

Tortugas, Fla

July 18, 1930. East side Loggerhead Key.
From sea urchin burrow at crest of rock.

Acc. #111167

Station 17-30.

Tortugas, Fla.

July 18, 1930. Taken from a sea urchin
pocket [excavation] right at crest of rocks, east
side of Loggerhead Key, south of Lighthouse dock.

Acc. 111167.

Tortugas, Fla.

Station 28. - 20

Fort Jefferson. E. of fort landing dock.

July 22, 1930. From cracked up lump of Porites,

taken with dip net. *acc. 111167*

Tortugas, Fla.

Sta. 30-30.

July 24, 1930. From rock fragments brought
up with diving hood, west side Loggerhead Key, 12-15
feet water. Acc. 111167.

Station 31-30.

Tortugas, Fla.

July 24, 1930. From sea weed mat on rocks

south of Lighthouse Dock, east side Loggerhead Key.

Acc. 111167.

3.59 p.m.
= low-tide

Same loc. as other
card only diff
should be sea weed
mat

Tortugas, Fla.

Station 31-30.

July 24, 1930. From rocks below lighthouse
dock, low tide, 3.49 p.m., east side Loggerhead Key.

Acc. 111167.

Tortugas, Fla.

Station 32-30

Collected on S. channel end of Bush Key

Reef. S. end Bush Key Reef. July 25, 1930.

Acc. 111167

Tortugas, Fla.

Sta. 33-30.

July 26, 1930. With diving hood, west side of

Loggerhead Key, from debris of broken up Porities

clump. Acc. 111167.

Tortugas, Fla.

Station 35. -30

About 13 mi. S. of No. 2 Red Buoy,

July 29, 1930. 80-100 fm. Acc. 111167.

Tortugas, Florida

Station 37.-30

19 mi. S. No. 2 Red Buoy. July 31, 1930.

180 fms. Dohrn boat dredge.

Nephropsis aculeata Smith 1♂, 2♀

acc. 111167

Tortugas, Fla.

Station 38-30

19-20 mi S of No. 2 Red Buoy. July 31,

1930. 220-237 fms. Rocks and mud.

5 Bathynomus.

Nephropsis aculeata Smith, 1♀

Acc. #1111/167

Tortugas, Fla.

Station 45-30

In channel bet. Middle Ground and

White Shoal. 10 fms. Aug. 8, 1930.

Acc. 111167

Station 46-30.

Tortugas, Fla.

Aug. 8, 1930. Dredge haul east side of
Loggerhead Key, in about 10 fms. Many sea weeds. 30
ft. otter trawl. Acc. 111167.

Tortugas, Fla.

Station 47-30.

Aug. 8, 1930. Channel haul, between 10 and
11 fms., east and south of Loggerhead Key, 30 foot
otter trawl. Acc. 111167.

Tortugas, Fla.

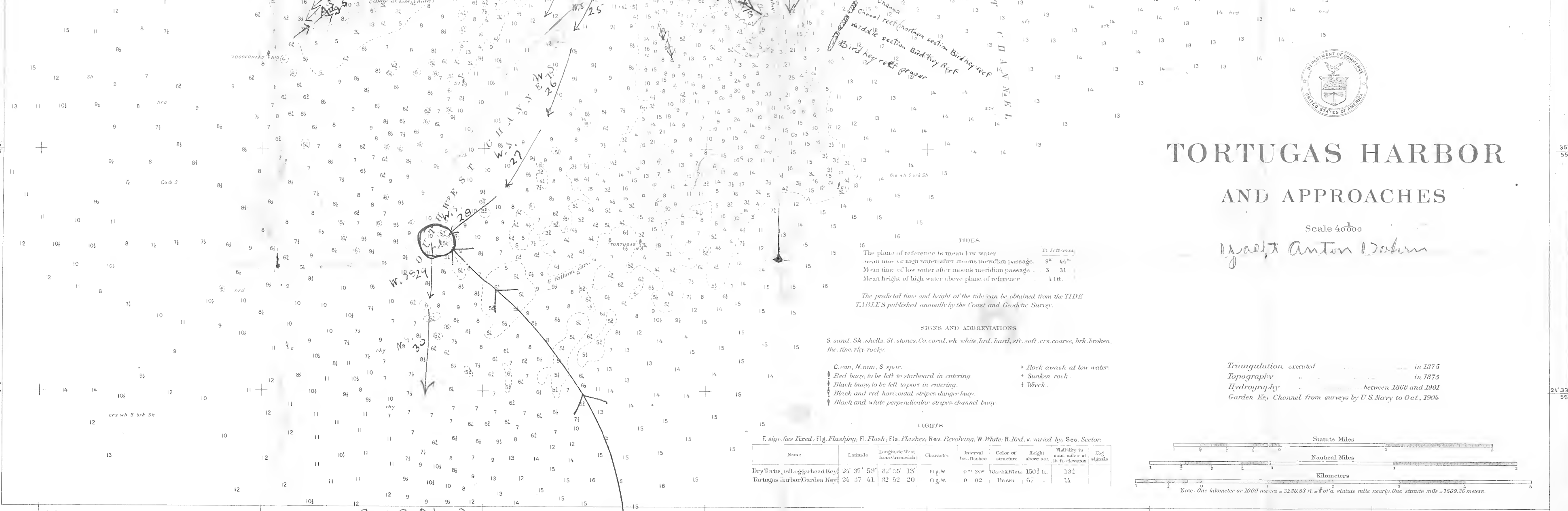
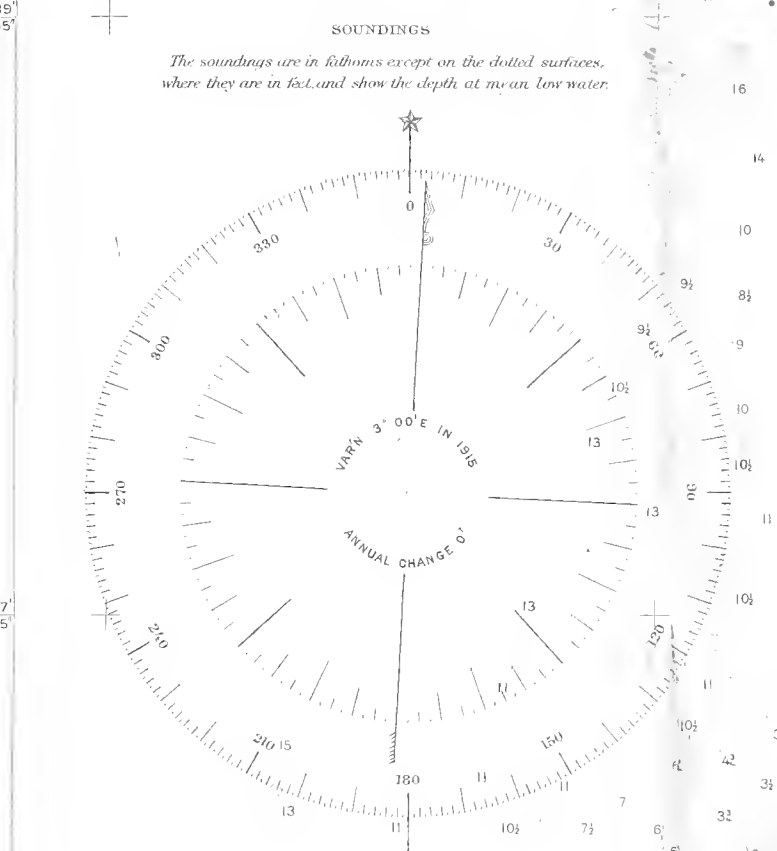
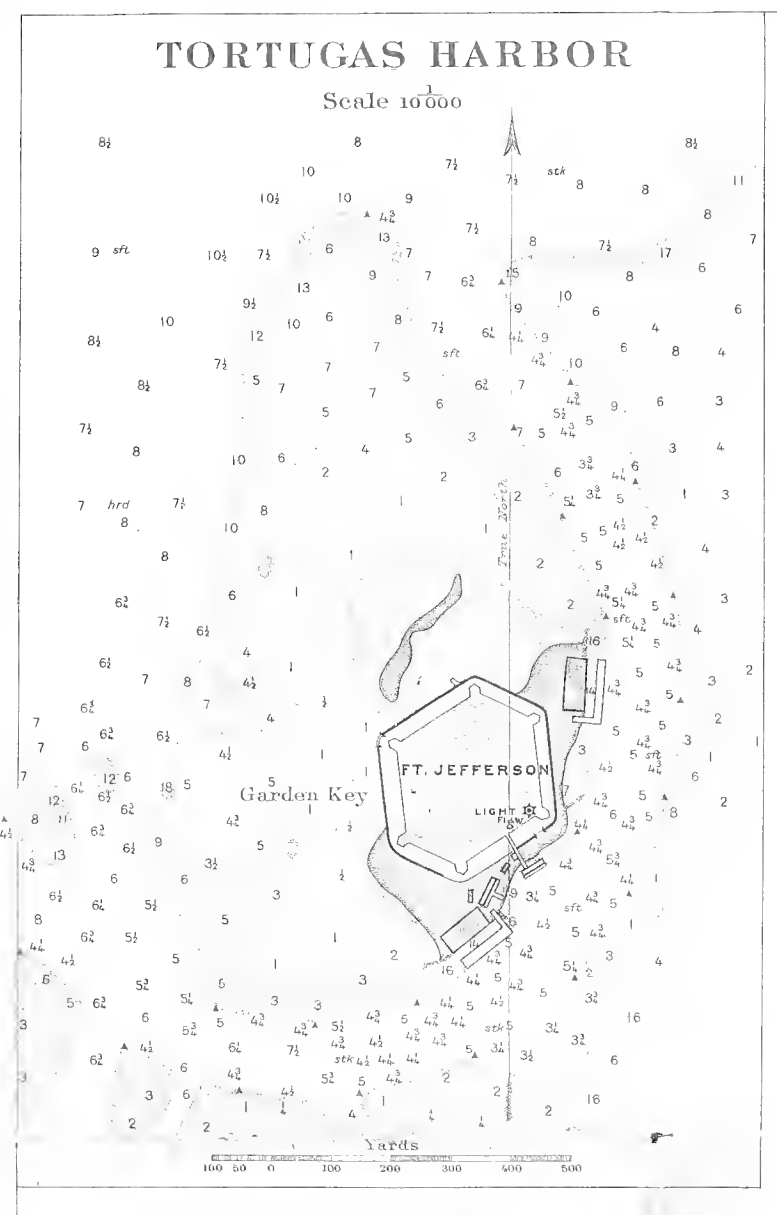
Station 48-30.

Aug. 9, 1930. Lower channel haul, 10-11
fms., east and south of Loggerhead Key, 30 ft. otter
trawl. Acc. 111167.

Tortugas, Fla.

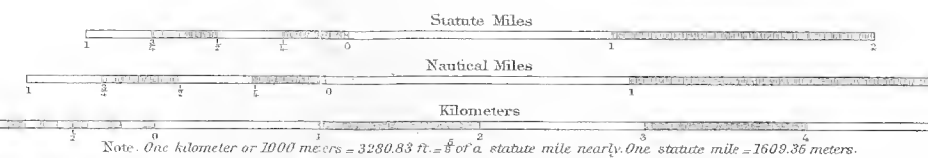
Station 49-30

Aug. 9, 1930. Along east side of White Shoals,
10-11 fms.; 30 ft. otter trawl. Acc. 111167.



TORTUGAS HARBOR AND APPROACHES

Scale 40000
J. Anton Dohrn



15-471, 16-471, 17-471, 18-471, 19-471, 20-471

Published at Washington, D.C., May 1900, reissued, Feb. 1917
BY THE U.S. COAST AND GEODETIC SURVEY
E. Lester Jones, Superintendent.

LIGHTS, BEACONS, BUOYS, AND DANGERS CORRECTED
FOR INFORMATION RECEIVED TO DATE OF ISSUE

(Tortugas Harbor)

C. & G. S.

471^a

This is the #2 Red Buoy from which all dredging departures are taken; find depth on chart & then measure distance there on.

Yacht Anton Dahm