





LIBRARY

THE UNIVERSITY
OF CALIFORNIA
SANTA BARBARA

PRESENTED BY
RUTH MAPR WOLFE



THE
CENTURY DICTIONARY
AND
CYCLOPEDIA

A WORK OF UNIVERSAL REFERENCE
IN ALL DEPARTMENTS OF KNOWLEDGE
WITH A NEW ATLAS OF THE WORLD

IN TEN VOLUMES
VOLUME X



PUBLISHED BY
The Century Co.
NEW YORK

Copyright, 1889, 1895, 1896, 1897

By THE CENTURY Co.

All Rights Reserved.

PUBLISHERS' NOTE ON THE COMPLETED WORK

With the publication of the Atlas which is incorporated in the present edition The Century Dictionary and Cyclopedia has been brought to completion. As the Cyclopedia of Names grew out of the Dictionary and supplemented it on its encyclopedic side, so the Atlas has grown out of the Cyclopedia, and serves as an extension of its geographical material. Each of these works deals with a different part of the great field of words,— common words and names,— while the three, in their unity, constitute a work of reference which practically covers the whole of that field. The total number of words and names defined or otherwise described in the completed work is about 450,000.

The special features of each of these several parts of the book are described in the Prefaces which will be found in the first, ninth, and tenth volumes. It need only be said that the definitions of the common words of the language are for the most part stated encyclopedically, with a vast amount of technical, historical, and practical information in addition to an unrivaled wealth of purely philological material; that the same encyclopedic method is applied to proper names— names of persons, places, characters in fiction, books— in short, of everything to which a name is given; and that in the Atlas geographical names, and much besides, are exhibited with a completeness and serviceableness seldom equaled. Of The Century Dictionary and Cyclopedia as a whole, therefore, it may be said that it is in its own field the most complete presentation of human knowledge— scientific, historical, and practical— that exists.

Moreover, the method of distributing this encyclopedic material under a large number of headings, which has been followed throughout, makes each item of this great store of information far more accessible than in works in which a different system is adopted.

The whole represents fifteen years of labor. The first edition of The Century Dictionary was completed in 1891, and that of the Century Cyclopedia of Names in 1894. During the years that have elapsed since those dates each of these works has been subjected to repeated careful revisions, in order to include the latest information, and the results of this scrutiny are comprised in this edition.

NOVEMBER, 1897.

THE CENTURY ATLAS OF THE WORLD



PREPARED UNDER THE SUPERINTENDENCE OF
BENJAMIN E. SMITH, A. M.

MANAGING EDITOR OF THE CENTURY DICTIONARY
EDITOR OF THE CENTURY CYCLOPEDIA OF NAMES
FELLOW OF THE AMERICAN GEOGRAPHICAL SOCIETY, ETC.



PUBLISHED BY
The Century Co.
NEW YORK

Copyright, 1897, by THE CENTURY CO.
All rights reserved.



PREFACE.

IN the plan of this Atlas the unequal division of space between the two hemispheres, which often is a marked characteristic of works of its kind, has been avoided. The United States, with Canada, Mexico, the other portions of the two American continents, and the West Indies, have been exhibited with great detail; and a closely corresponding degree of completeness will be found in the maps of the more important sections of Europe, Asia, and Africa. The practical needs of the user, as regards all parts of the earth's surface, have thus carefully been considered; and by devoting a relatively large share of space to those sections, both of the New World and the Old, about which information is most likely to be desired, an exceptionally large amount of serviceable geographical information has been brought within a volume of reasonable bulk. The double-page maps devoted to all parts of the globe number 117, and the corner or inset maps about 138; to these are to be added the pages of historical maps, which raise the total number in the Atlas to about 295.

All the maps have been made especially for this Atlas, and have been based upon the latest and best official information, with a comparison of the results of recent explorations. Those of the United States are founded upon maps issued by the United States government, and also upon many others published by State and local authorities; those of England, on the map of the Ordnance Survey; and those of all other countries upon similar authoritative materials. The railroads, which are printed in red to increase the legibility and attractiveness of the maps, are shown in accordance with the most recent official information; the figures for depth of water in seas, bays, and harbors have been taken from the British Admiralty charts and those of the United States Hydrographic Office; the heights of mountains and the elevations of lakes are those given by the latest surveys; and the various political divisions are exhibited in accordance with the most recent adjustments.

In portraying the mountain systems of the United States a feature has been introduced which is a novelty in general atlases, namely, lines of equal elevation above the sea (contour-lines), which have been printed in olive or brown. These have been taken from the published results of the Government Surveys, and are given for elevations of 100, 500, 1,000, 2,000 feet, etc. This method has been extended to the maps of Mexico also, by means of determinations furnished by Mr. H. M. Wilson of the Geological Survey.

The selection of names of places has been determined, in general, by their population; the intention has been, however, to include, as far as possible, all places, however small, which are of considerable interest from their historical significance, or to the tourist. In the spelling of these names the authority followed (with a few exceptions) for the United States has been the United States Postal Guide; and in other countries in which characters identical, or nearly identical, with those of the English alphabet are used, the local spelling has been adopted, except for certain names for which well-established Anglicized forms exist. In such cases the local or native spelling or name is placed under the English form. Wherever, as in maps of Africa and the East, it is necessary to give to entirely foreign names an English dress, the use of accented letters and of extreme and unusual methods of spelling has been avoided, and those forms (among the many existing and permissible) have been chosen which seemed likely to be the simplest to an English eye. Where several familiar spellings of important foreign names exist, these spellings (particularly those recorded in "The Century Cyclopædia of Names") are entered in the index.

PREFACE.


These place-names are, as a rule, printed in type graded in size according to the population; but the most detailed information on this point will be found in the population-figures which are given in the indexes for all places of considerable size. The number of names of all kinds given in the Atlas, and recorded in the indexes, is about 170,000, a total considerably larger than that found in most atlases heretofore published.

Besides the general geographical and political matter, a number of details have been added to this Atlas which are not usually included, and which give it exceptional completeness as a work of reference. Among them are the main routes of discovery and exploration in North America (Map No. 4), the West Indies (Voyages of Columbus: Map No. 14), South America (Map No. 16), Africa (Map No. 109), Australia (Map No. 115), and the North Polar Regions (Map No. 3, which shows all important routes down to and including those of Peary, Jackson, and Nansen); the marking (with the addition of dates) of a large number of sites of important battles, ancient and modern, on land and sea; submarine cables and important steamship routes; standard time (Maps No. 5 and No. 73), and the "date-line" (Map No. 1); important highways and caravan routes in countries where there are few railroads or none; lines of equal depth of water corresponding to the "contour-lines" on land; important lights and lighthouses; a special travel-map of Central Europe; etc.

A number of historical maps also have been included, in which are given many of the more important names of ancient geography, as well as certain of the main points in modern historical geography. They are about equally divided between ancient and modern history, and comprise 40 maps, including plans of the ancient cities of Jerusalem, Rome, and Athens.

In the choice of types, the arrangement of the names, and the coloring of the maps, the greatest legibility possible has first of all been sought, while variety and attractiveness to the eye have not been neglected.

Finally, not the least important characteristic of the book is its convenient size, since it is almost alone among the atlases which contain approximately the same amount of information, in being as easily handled and consulted as a volume of a cyclopedia.





CONTENTS OF THE ATLAS.

HISTORICAL AND ASTRONOMICAL MAPS.

Index Chart	v	Ancient Egypt	xvii	France, English Possessions in	xvii
The Heavens, Northern Hemisphere	vi	Ancient Athens	xiii	France at the Death of Philip IV., 1314	
The Heavens, Southern Hemisphere	vii	Acropolis of Athens (inset)		France at the Peace of Bretigny, 1360	
The Chaldean, Elamitic, and Hittite Powers	viii	Athens and Piræus (inset)		France at the Death of Henry V., 1422	
The Egyptian, Assyrian, Babylonian, and Median Powers	viii	Ancient Rome		United States, Claims arising from Exploration and Settlement	xviii
The Persian Empire and the Empire of Alexander the Great	ix	Capitoline and Palatine (inset)		King James, Grants to the Plymouth and London Companies, 1606, 1609, and 1620	
The Roman Empire at its greatest extent	ix	Empire of Charlemagne	xiv	Early Colonial Grants, 1620-1681	
Canaan as divided between the Twelve Tribes	x	Europe at the time of the Reformation		French and Indian War, 1756-1763	
Israel at its greatest Extent	x	Poland to 1667	xv	Principal Battle-ground of the French and Indian War	
The Sinaitic Peninsula		Poland, Result of the First Partition, 1772		The United States, 1783	
Jerusalem		Poland, Result of the Second Partition, 1793		United States, Acquisition of Territory	xix
Solomon's Temple and Palaces		Poland, Result of the Third Partition, 1795		United States, Development of States	
Palestine		Britannia about 350 A. D.	xvi	United States, Slavery in the	xx
Ancient Greece and Asia Minor	xii	English Conquest of Britain		United States, at the Period of the Civil War	
Ancient Italy		England in the Eighth Century			
		England after the Peace of Wedmore.			
Index of Historical and Astronomical Maps			xxi-xxx.		

MODERN MAPS.

	MAP NO.		MAP NO.		MAP NO.
Abyssinia	110	Arkansas	44	Bombay and Vicinity (inset)	105
Afghanistan	103	Armenia	101	Bonin Islands (inset)	108
Africa (General Map)	109	Ascension Island (inset)	109	Borneo	116
Africa, Northeast part	110	Asia	100	Bosporus and Vicinity (inset)	98
Africa, Northwest part	111	Asia Minor	101	Boston and Vicinity (inset)	8
Africa, Central part	112	Athens and Piræus (inset)	99	Brazil	70, 71, 72
Africa, Southern part	113	Auckland and Vicinity (inset)	117	British Columbia	63
Alabama	42	Australia	115	Brussels and Vicinity (inset)	84
Alaska	58	Austria-Hungary (General Map)	89	Budapest and Vicinity (inset)	89
Alaska (inset)	5	Austria-Hungary, Western part	90	Buenos Aires, Montevideo, and Vicinity (inset)	72
Aleutian Islands (inset)	58	Azores Islands (inset)	83	Buffalo and the Niagara Frontier (inset)	13
Algeria	111	Balkan Peninsula	98	Bulgaria	98
Amsterdam and Vicinity (inset)	84	Baltimore and Vicinity (inset)	33	Burma, Upper and Lower	106
Andorra	83	Baluchistan	103	Calcutta and Vicinity (inset)	104
Antilles, Greater	68	Belgium	84	California, Northern part	56
Arabia	102	Berlin and Vicinity (inset)	87	California, Southern part	57
Argentina	72	Bermudas, The (inset)	67	Canada, Dominion of	59
Arizona	55	Bolivia	70		

	MAP NO.		MAP NO.		MAP NO.
Canary Islands (inset)	83	Guiana, British	70	Mexico (General Map)	64
Cape Colony	113	Guiana, Dutch	71	Mexico, Central portion	65
Cape Town and Vicinity (inset)	113	Guiana, French	71	Mexico, City of, and Vicinity (inset)	65
Cape Verde Islands (inset)	109	Guinea	111	Michigan, Northern part	22
Carson City and Vicinity (inset)	54	Haiti	68	Michigan, Southern part	23
Catskill Mountains (inset)	11	Hamburg and Vicinity (inset)	87	Milwaukee and the Waukesha Lake Region (inset)	24
Celebes Islands	116	Hawaii	117	Minneapolis and Saint Paul (inset)	25
Central America	66	Hemispheres	2	Minnesota	25
Central Asia	100	Holland	84	Mississippi	43
Central Europe (Travel Map)	74	Honduras	66	Missouri, Northern part	30
Charleston and Vicinity (inset)	37	Hongkong (inset)	107	Missouri, Southern part	31
Chattanooga and Vicinity (inset)	41	Hudson River (inset)	11	Montana	49
Chicago and Vicinity (inset)	21	Hungary	89	Montenegro	98
Chile	72	Iceland (inset)	88	Montevideo, Buenos Aires, and Vicinity (inset)	72
Chinese Empire	107	Idaho	50	Montreal and Vicinity (inset)	61
Cincinnati and Vicinity (inset)	18	Illinois, Northern part	20	Morocco	111
Cleveland and Vicinity (inset)	18	Illinois, Southern part	21	Mount Desert Island (inset)	6
Colombia	70	India, Northern part	104	Naples and Vicinity (inset)	94
Colorado	53	India, Southern part	105	Nebraska	29
Connecticut	10	India, East	106	Netherlands	84
Cook Islands	117	Indiana	19	Nevada	54
Copenhagen and Vicinity (inset)	88	Indian Territory	48	New Brunswick	62
Corsica (inset)	81	Indo-China, French	106	New Guinea	116
Costa Rica	66	Iowa	28	Newfoundland (inset)	62
Crete (inset)	99	Ireland	79	New Hampshire	7
Cuba	68	Islands of the Pacific Ocean	117	New Hebrides Islands	117
Danish West Indies	68	Italy (General Map)	92	New Jersey	14
Dardanelles and Vicinity (inset)	98	Italy, Northern part	93	New Mexico	55
Delaware	33	Italy, Central and Southern part	94	New Orleans and Vicinity (inset)	45
Denmark	88	Jacksonville and Vicinity (inset)	39	Newport (inset)	10
Detroit River with Detroit (inset)	23	Japan	108	New York, Southern part	11
District of Columbia (inset)	33	Java	116	New York, Northern and Eastern part	12
Dublin and Vicinity (inset)	79	Jersey City, Newark, Paterson, and Vicinity (inset)	14	New York, Western part	13
Duluth and Vicinity (inset)	25	Jerusalem, Modern (inset)	102	New York City and Vicinity (inset)	11
East Africa, British	112	Johannesburg and Vicinity (inset)	113	New Zealand	117
East Africa, German	112	Kamerun	111, 112	Niagara Frontier (inset)	13
East Africa, State of	112, 113	Kansas	32	Nicaragua	66
Easter Islands (inset)	69	Kansas City and Vicinity (inset)	30	Nicaragua, Lake and Canal (inset)	66
East India Islands	116	Kentucky	40	Nile Delta and Suez Canal (inset)	110
Ecuador	70	Key West (inset)	39	Norfolk and Vicinity (inset)	34
Edinburgh and Glasgow, Territory between (inset)	78	Kongo, French	112	North America	4
Egypt	110	Kongo Free State	112	North Carolina	36
Ellice Islands	117	Korea	108	North Dakota	26
England and Wales, Southern part	75	Kristianiafjord and Vicinity (inset)	95	Northeast Africa, Italian	110, 112
England and Wales, Northern part	76	Kurdistan	101	North Pole, Region around the	3
England (Vicinity of London)	77	Liechtenstein	91	Northwest Territories (of Canada)	63
Europe	73	Liverpool and Vicinity (inset)	76	Norway	95
Europe, Central (Travel Map)	74	London, Vicinity of	77	Nova Scotia	62
Faroe Islands (inset)	88	London and Vicinity (inset)	75	Oceanica	114
Fiji	117	Los Angeles and Vicinity (inset)	57	Ohio, Northern part	17
Finland	96	Louisiana	45	Ohio, Southern part	18
Florida	39	Low Archipelago	117	Oklahoma	48
France, Mediterranean Coast of (inset)	81	Loyalty Islands	117	Omaha and Vicinity (inset)	29
France, Northern part	80	Luxemburg	84	Oman	102
France, Southern part	81	Mackinac, Straits of (inset)	22	Ontario	60
France, North Central	82	Madagascar (inset)	80	Orange Free State	113
France in Provinces before 1789 (inset)	80	Madeira Islands (inset)	3	Oregon	52
Franz Josef Land (inset)	3	Maine	6	Palestine, Modern (inset)	102
French Indo-China	106	Malay Peninsula (inset)	105	Panama, Isthmus of (inset)	69
Galapagos Islands (inset)	69	Malaysia	116	Paraguay	72
Galveston Bay (inset)	47	Manitoba	63	Paris, Vicinity of	82
Georgia	38	Marquesas Islands	117	Paris and Vicinity (inset)	80
German Empire, Northern part	85	Marseille, Vicinity of, and the Mediterranean Coast of France (inset)	81	Peking and Tientsin, Vicinity of (inset)	107
German Empire, Southwestern part	86	Marshall Islands	117	Pennsylvania, Eastern part	15
German Empire, Eastern part	87	Martha's Vineyard (inset)	9	Pennsylvania, Western part	16
Gibraltar (inset)	83	Maryland	33	Persia	103
Gilbert Islands	117	Massachusetts (General Map)	8	Peru	70
Glacier Bay (inset)	58	Massachusetts, Eastern part	9	Philadelphia and Vicinity (inset)	15
Glasgow and Edinburgh, Territory between (inset)	78	Mauritius (inset)	109	Philippine Islands	116
Greater Antilles	68	Melanesia	99	Pittsburg, Allegheny, and Vicinity (inset)	16
Greece	99	Melbourne and Port Phillip (inset)	115	Poland	96, 97
Greenland	3	Mesopotamia	101	Porto Rico	68
Guatemala	66				

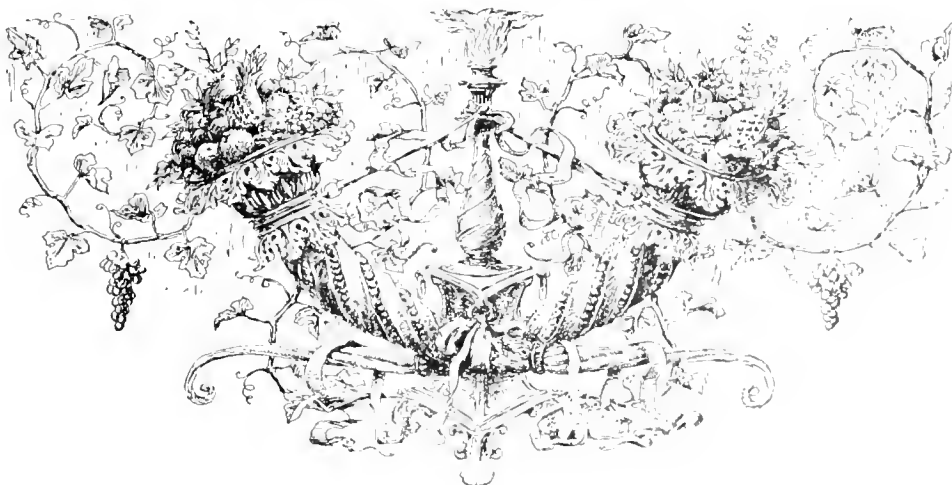
CONTENTS OF THE ATLAS.

	MAP NO.		MAP NO.		MAP NO.
Port Phillip and Melbourne (inset)	115	Shetland Islands (inset)	78	Tonga	117
Portugal	83	Siam	106	Toronto and Vicinity (inset)	60
Prince Edward Island	62	Siberia	100	Trans-Caucasia, Russian	101
Quebec	61	Sicily (inset)	94	Travel-Map, Central Europe	74
Quebec, City of, and Vicinity (inset)	61	Sitka, Glacier Bay, and Vicinity (inset)	58	Trinidad (inset)	68
Réunion (inset)	109	Smith Sound and Robeson Channel (inset)	3	Trinidad (Brazil) (inset)	69
Rhode Island	10	Society Islands	117	Tripoli	110
Richmond and Petersburg (inset)	34	Solomon Islands	117	Tubuai Islands	117
Rio de Janeiro and Vicinity (inset)	71	Somali Coast Protectorate, British	110	Tunis	111
Rochester and Vicinity (inset)	13	South African Republic	113	Turkey in Asia	101
Rome and Vicinity (inset)	92	South America (General Map)	69	Turkey in Europe	98
Rumania	98	South America, Northwest part	70	Union or Tokelau Group	117
Rumelia, Eastern	98	South America, Eastern part	71	United States	5
Russia in Europe	96	South America, Southern part	72	Uruguay	72
Russia, Western and Southern part	97	South Carolina	72	Utah	54
Saint Augustine and Vicinity (inset)	39	South Dakota	27	Valparaiso, Santiago, and Vicinity (inset)	72
Saint Clair River and Vicinity (inset)	23	South Pole, Region around the	2	Venezuela	70
Saint Helena Island (inset)	109	Southwest Africa, German	113	Venice and Vicinity (inset)	92
Saint Louis and Vicinity (inset)	30	Spain	83	Veracruz and Vicinity (inset)	65
Saint Mary's River and Vicinity (inset)	22	Spitzbergen (inset)	3	Vermont	7
Saint Paul and Minneapolis (inset)	25	Stockholm and Vicinity (inset)	95	Vienna and Vicinity (inset)	90
Saint Petersburg and Environs (inset)	97	Straits Settlements (inset)	105	Virginia	34
Salt Lake City and Vicinity (inset)	54	Sudan	110, 111	Vorarlberg	89, 91
Salvador	66	Suez Canal and Nile Delta (inset)	110	Washington	51
Samoa	117	Sulphur Islands (inset)	108	Washington, D. C. (inset)	33
Samos	99	Sumatra	116	Waukesha Lake Region (inset)	24
San Diego and Vicinity (inset)	57	Sweden	95	West Africa, Portuguese	112
San Francisco and Vicinity (inset)	56	Switzerland	91	West Indies	67
San Marino	93	Sydney and Vicinity (inset)	115	West Virginia	35
Santiago, Valparaiso, and Vicinity (inset)	72	Syria	101	Wisconsin	24
Santo Domingo	68	Tampa Bay (inset)	39	World, on Mercator's Projection	1
Savannah and Vicinity (inset)	38	Tasmania (inset)	115	World, in Hemispheres	2
Scilly, Isles of (inset)	75	Tennessee	41	Wyoming	50
Scotland	78	Texas, Eastern part	46	Yellowstone National Park (inset)	50
Servia	98	Texas, Western part	47	Yosemite National Park (inset)	57
				Yosemite Valley (inset)	56

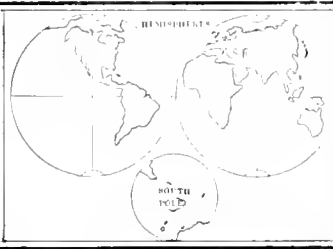
INDEXES OF MODERN MAPS.

Index of United States Maps
 Index of Maps of Foreign Countries

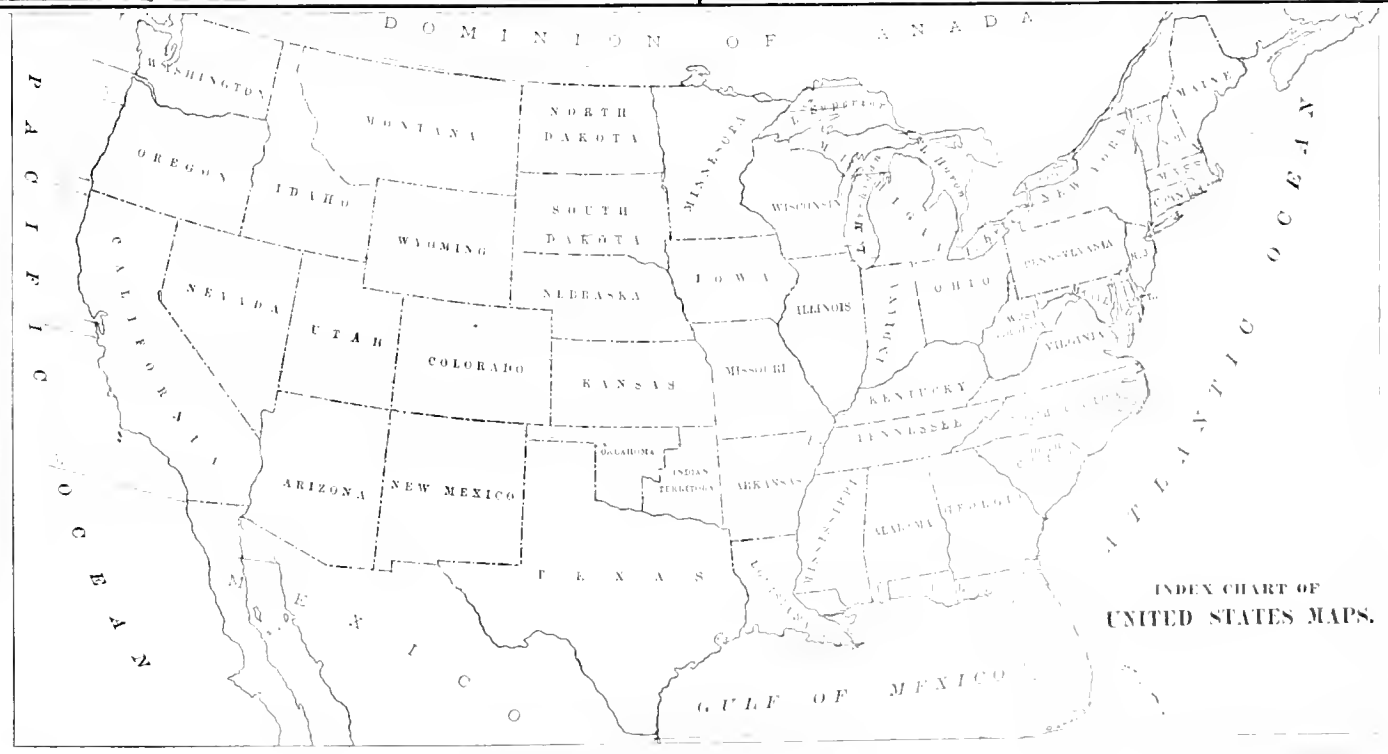
3, 152
 153-382



INDEX CHART, CHARTS OF THE HEAVENS,
AND HISTORICAL MAPS



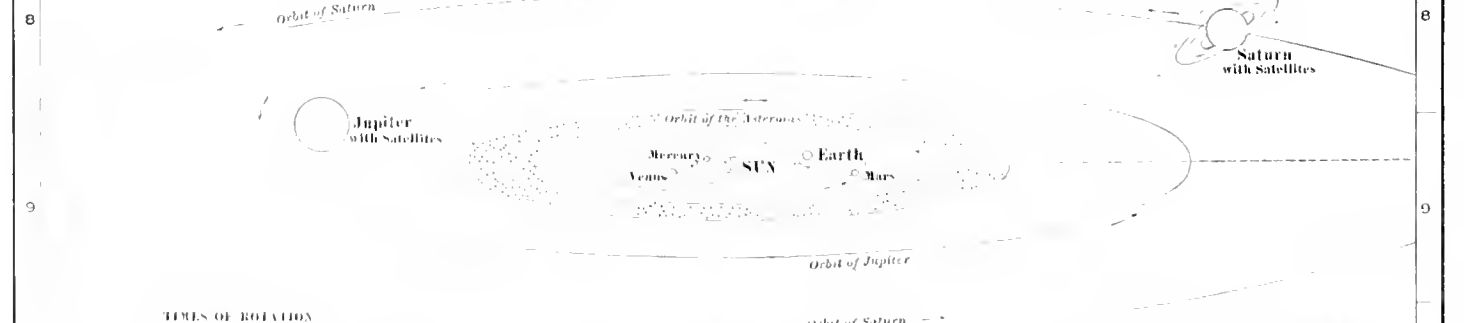
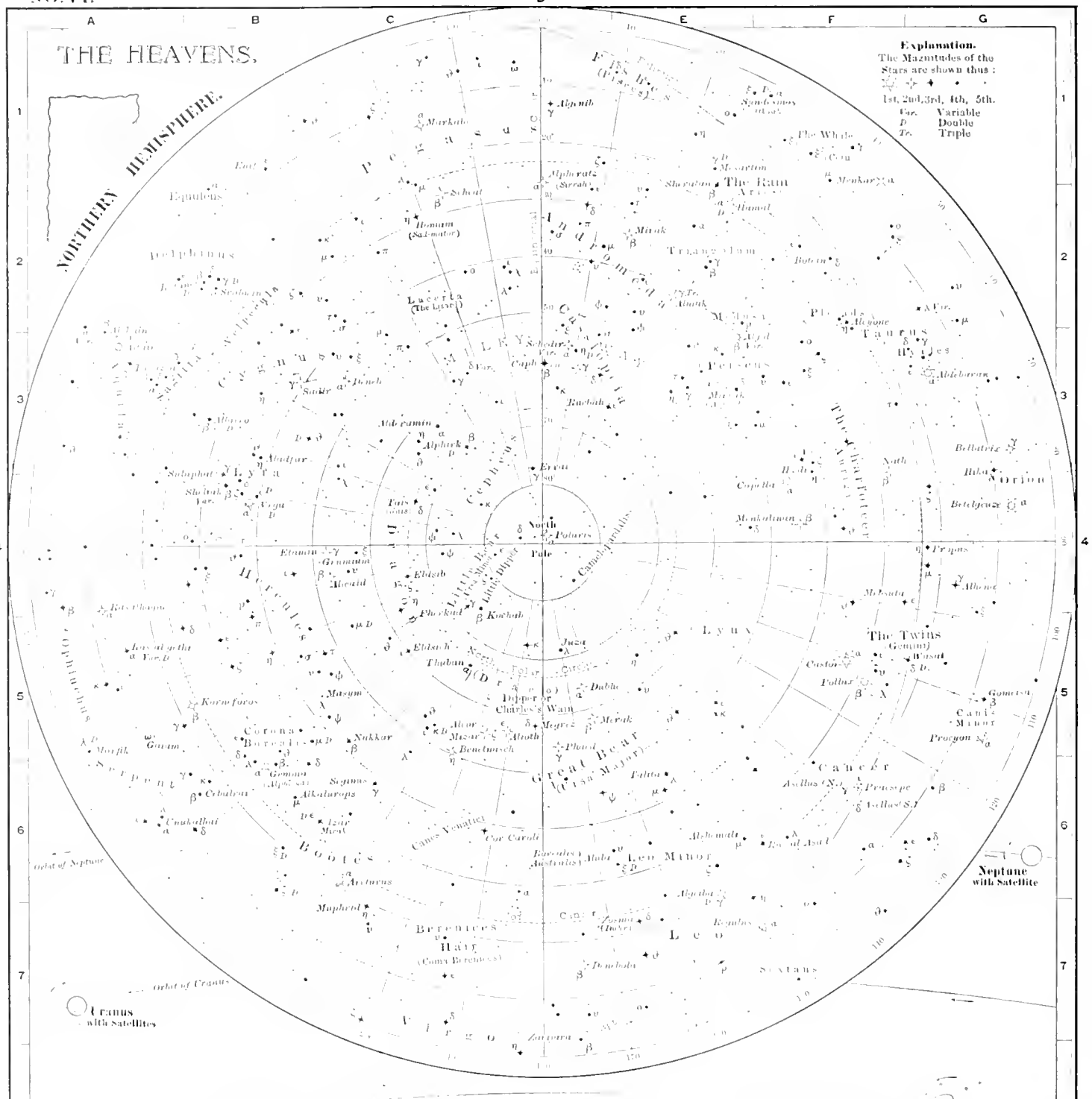
THE CENTURY ATLAS.
INDEX CHART,
 Showing the
NUMBER AND EXTENT OF EACH MAP.
 THE MATTHEWS-NORTHROP CO., BUFFALO, N. Y.



THE HEAVENS.

NORTHERN HEMISPHERE.

Explanation.
 The Magnitudes of the Stars are shown thus :
 1st, 2nd, 3rd, 4th, 5th.
 Var. Variable
 P. Double
 Tr. Triple



TIMES OF ROTATION
 of the Sun, Moon and Planets upon their Axes.

Sun,	251 00	0m.	Moon,	273 17	43m.
Mercury,	11 00	50m.	Venus,	04 23	50m.
Earth,	01 23	56m.	Mars,	11 00	37m.
Jupiter,	01 30	55m.	Saturn,	01 10	11.1m.
Uranus,	Unknown		Neptune,	Unknown	

THE SOLAR SYSTEM.

The arrow-points show the direction of the motion.

DISTANCES OF THE PLANETS FROM THE SUN.

The Planets are shown about 100 times too large.

PERIODS OF REVOLUTION AROUND THE SUN
 and mean Distances of the Planets from the Sun.

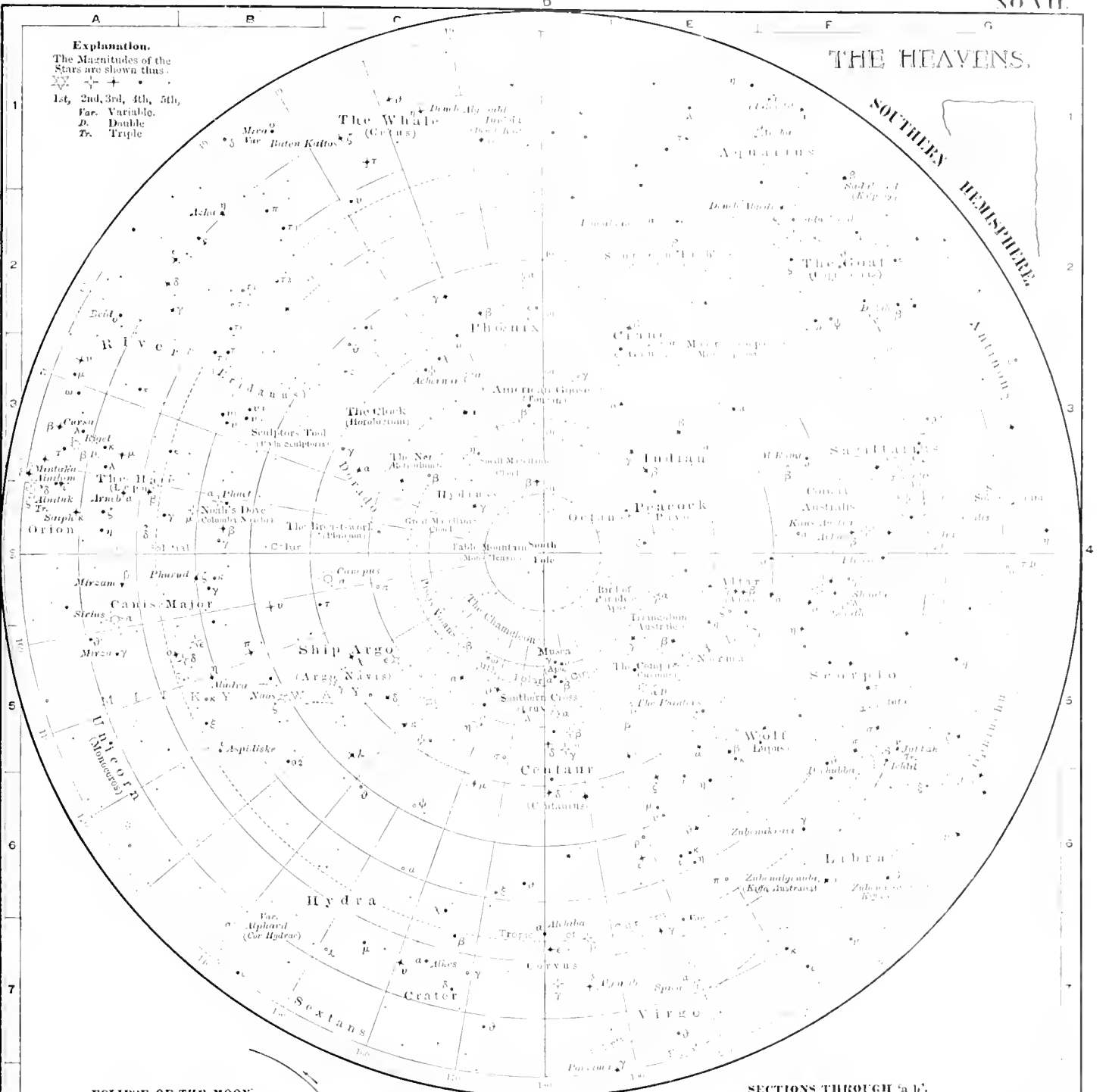
Mercury,	88 Days	36 Mil.M.	Jupiter,	4,332	D. 483 M.M.
Venus,	224	67	Saturn,	10,759	83
Earth,	365	93	Uranus,	30,687	1,783
Mars,	687	141	Neptune,	60,181	2,790

Millions of Miles

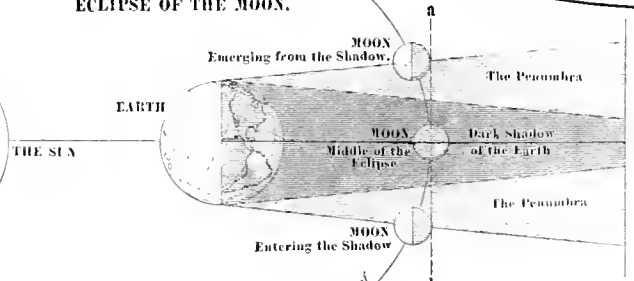
THE HEAVENS.

SOUTHERN HEMISPHERE

Explanation.
 The Magnitudes of the Stars are shown thus:
 ☆ 1st, 2nd, 3rd, 4th, 5th,
 Var. Variable.
 D. Double.
 Tr. Triple



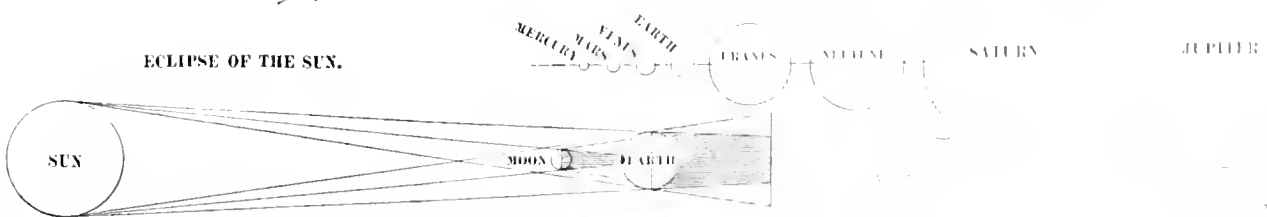
ECLIPSE OF THE MOON.



SECTIONS THROUGH 'a b', Showing the Cause of the Different Eclipses of the Moon.



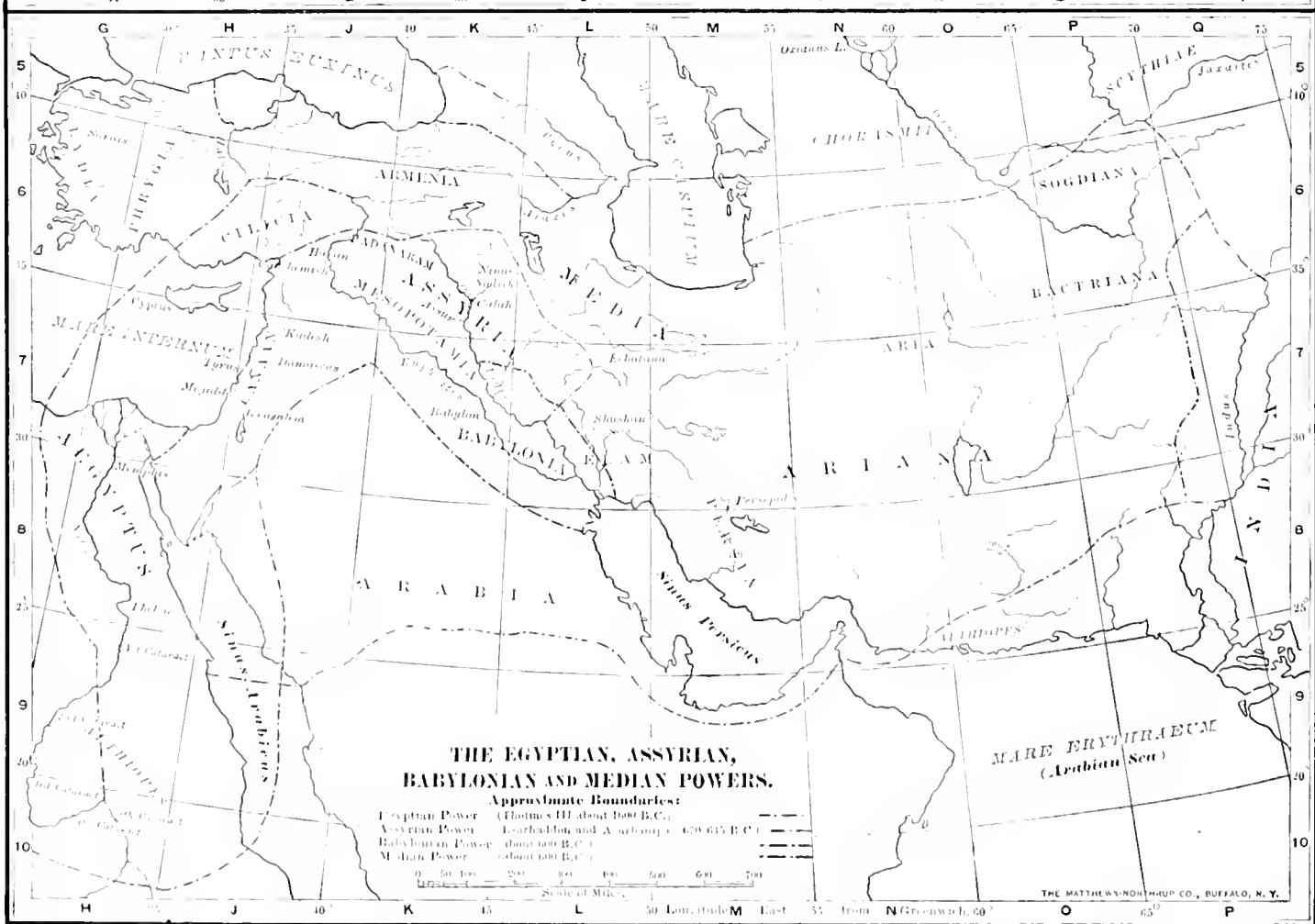
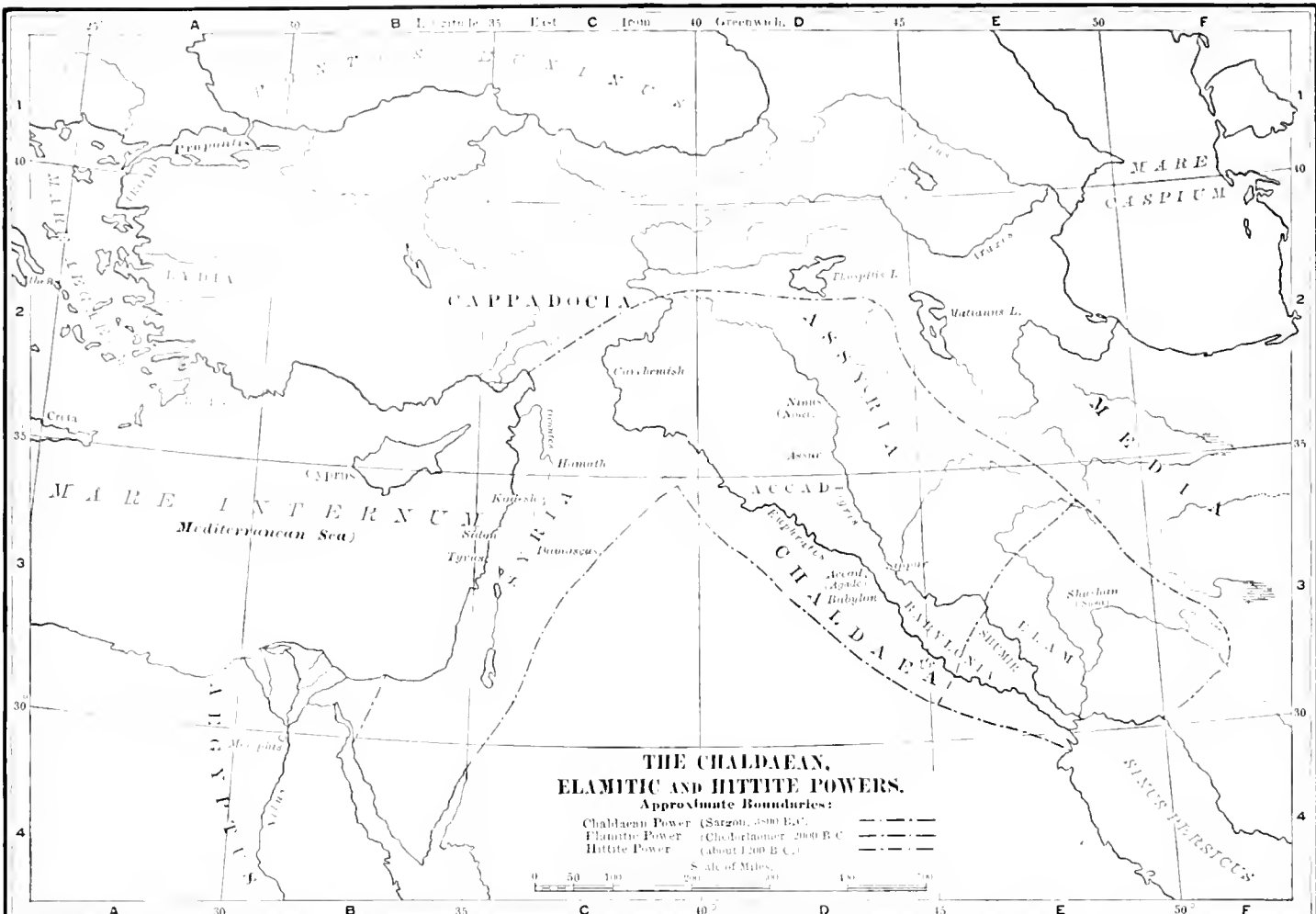
Relative Size of
THE PLANETS.
 Scale, 1 : 5,000,000,000.

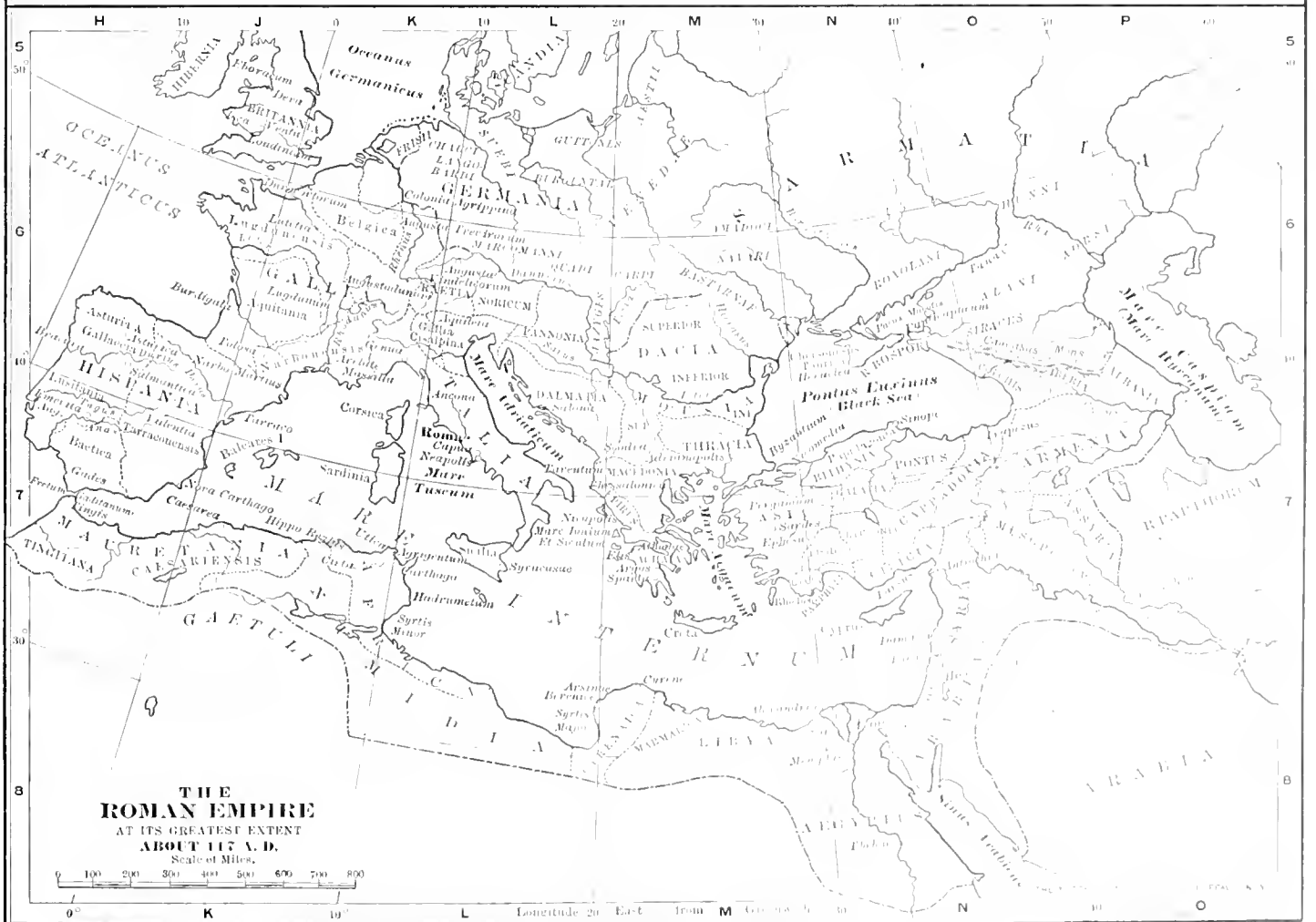
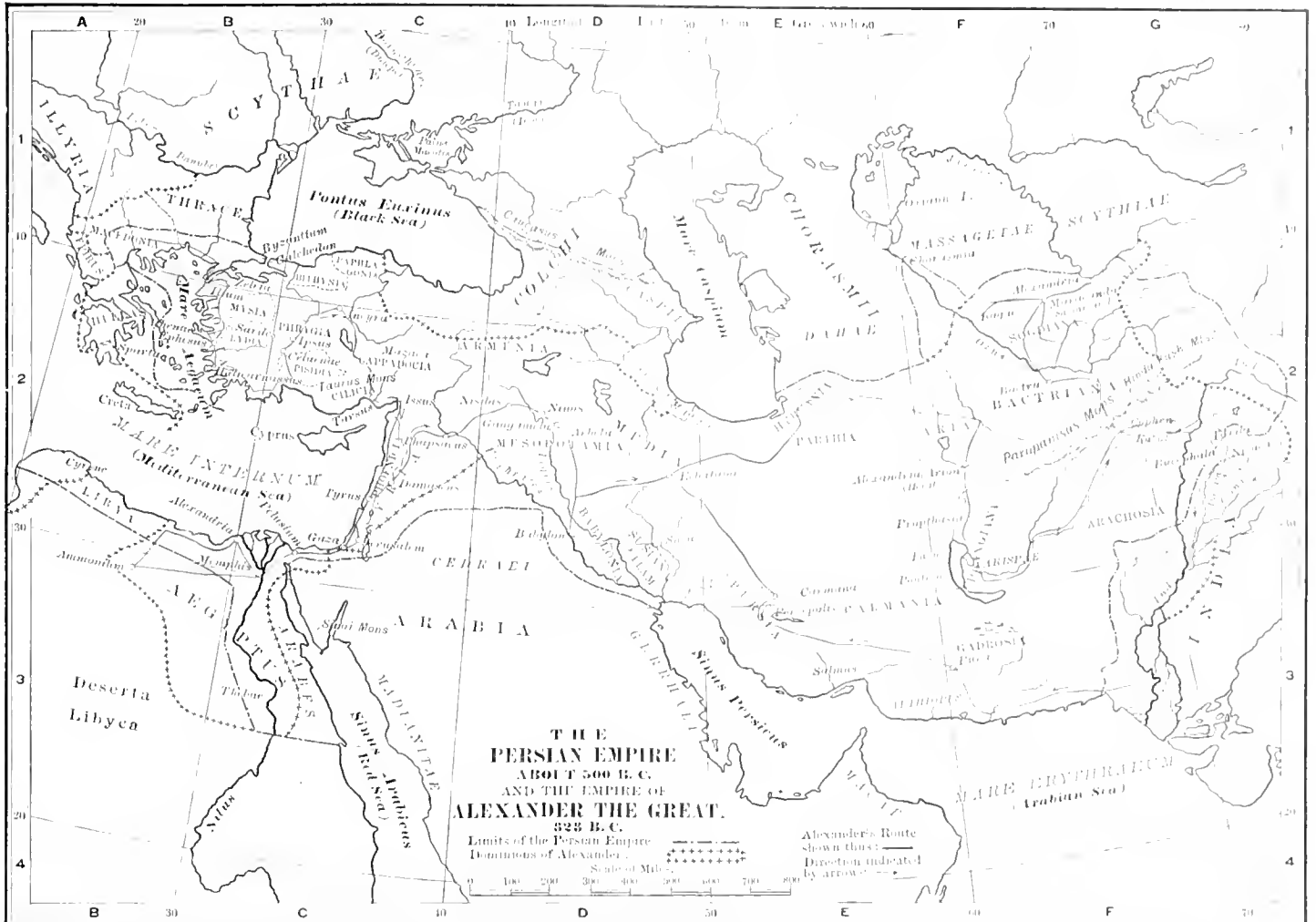


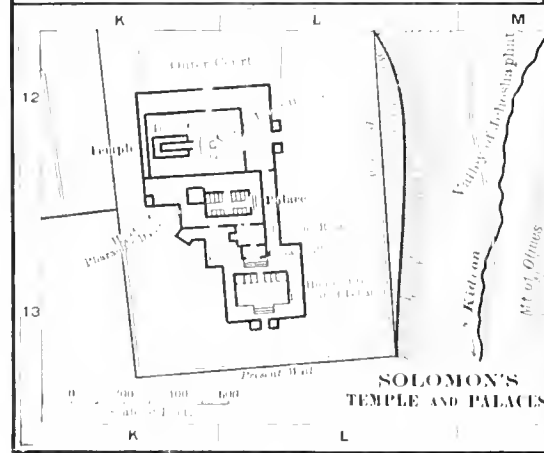
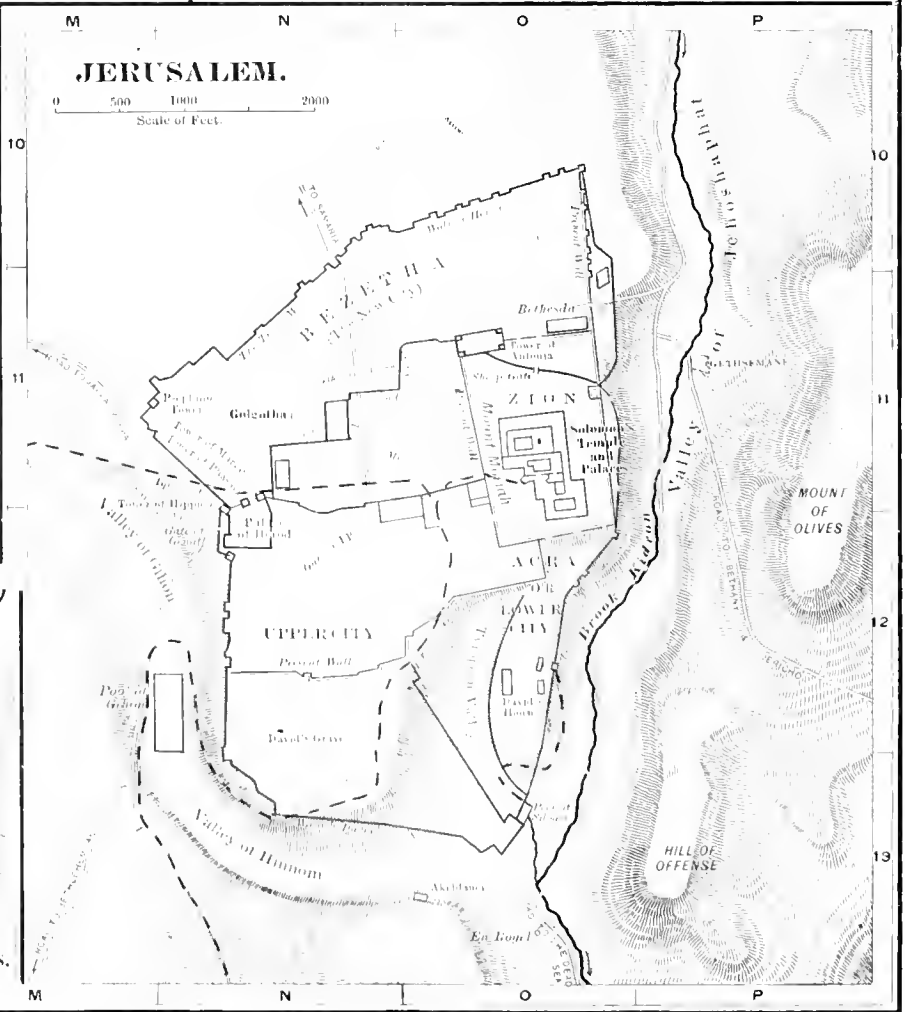
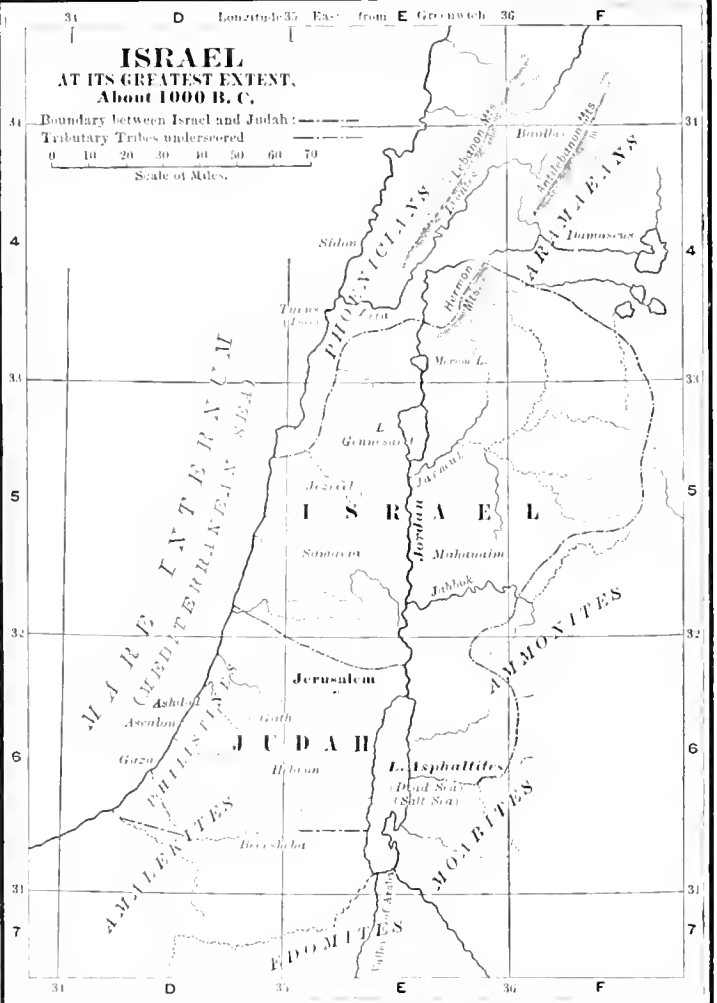
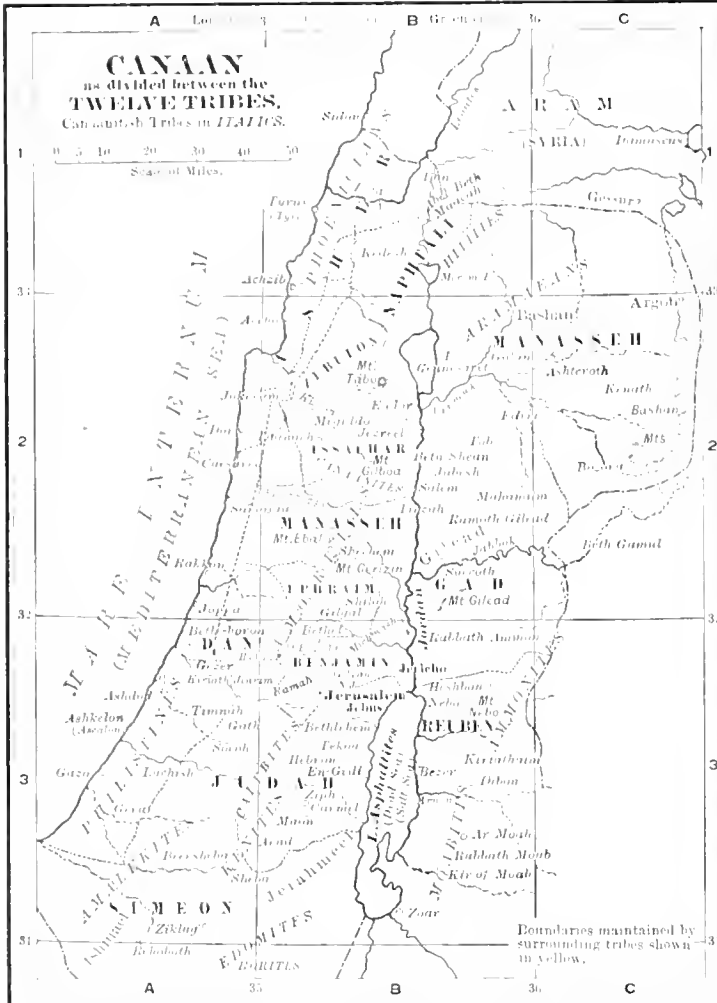
1
2
3
4
5
6
7
8
9
10

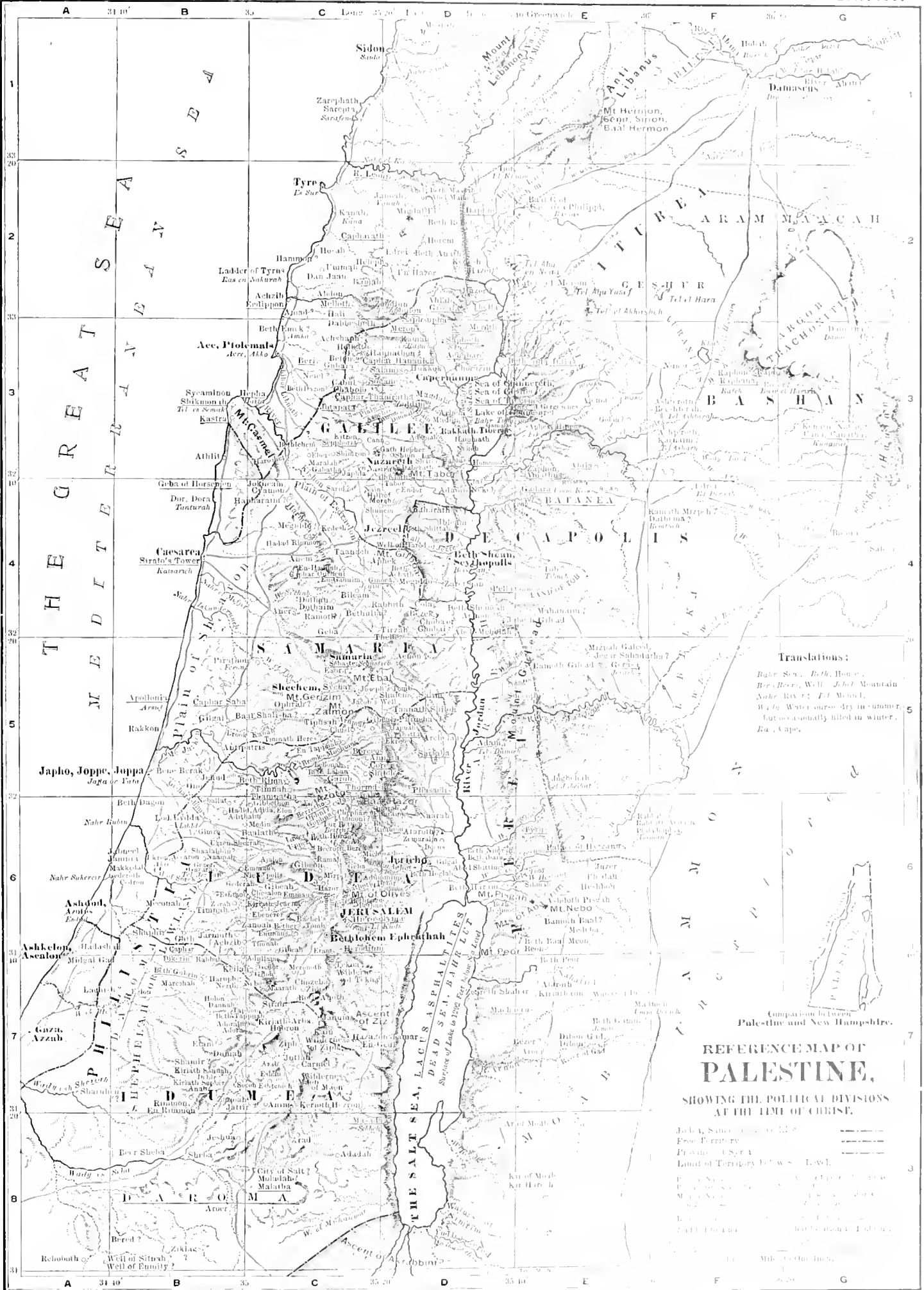
1
2
3
4
5
6
7
8
9
10

A B C D E F G









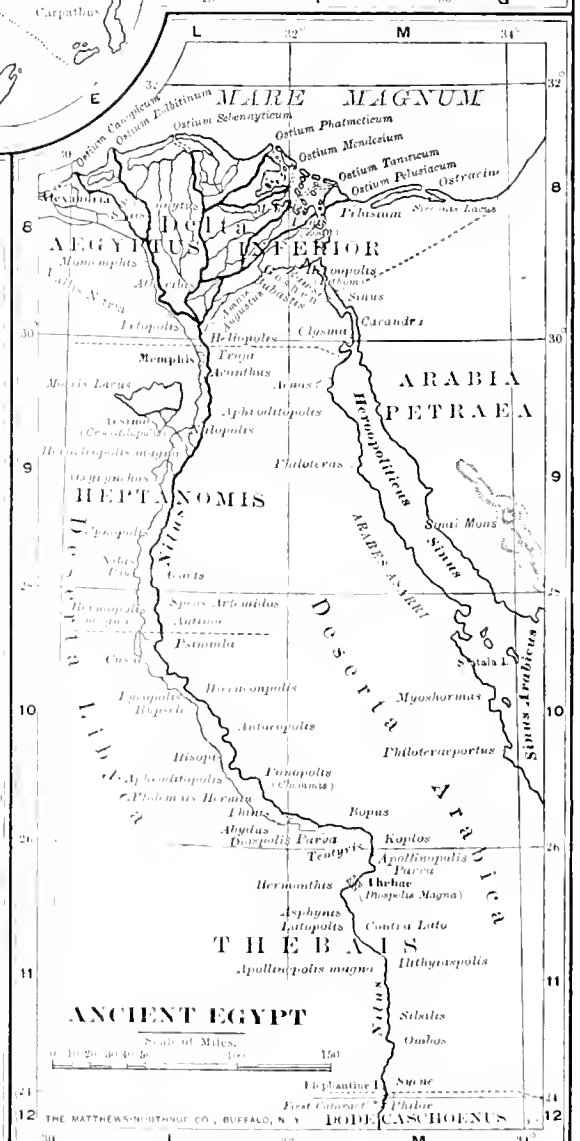
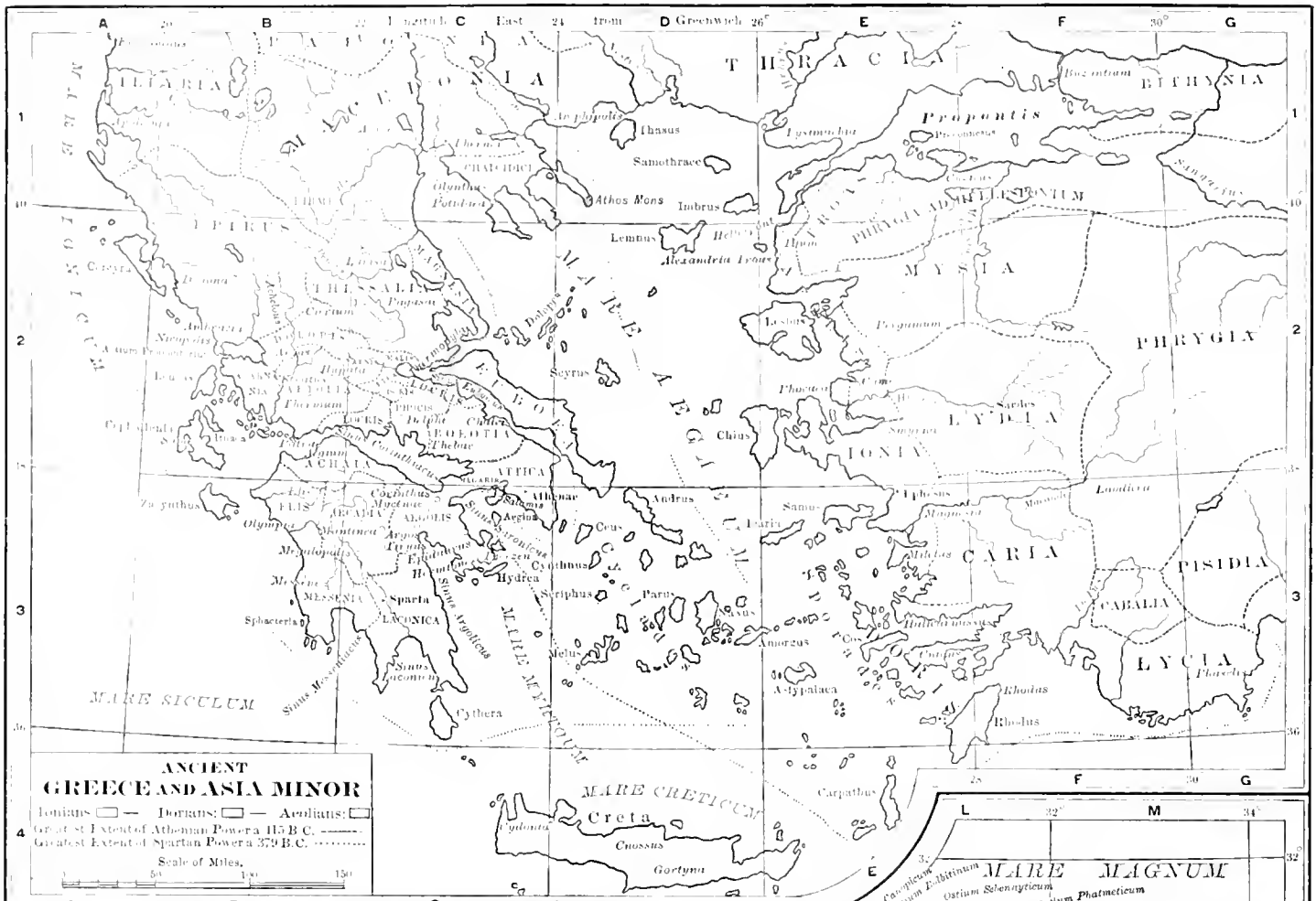
Translations:
 Babr Sea, Bath, Bous,
 Ber, Beer, Well, Jebel Mountain
 Nahr Riv'r; Tel Mount,
 Baly Water course dry in summer,
 but occasionally filled in winter.
 Ra, Cape.



Comparison between Palestine and New Hampshire.

REFERENCE MAP OF PALESTINE,
 SHOWING THE POLITICAL DIVISIONS AT THE TIME OF CHRIST.

Jordan Survey, 1882-84, 1887-88, 1890-91, 1892-93, 1894-95, 1896-97, 1898-99, 1900-01, 1902-03, 1904-05, 1906-07, 1908-09, 1910-11, 1912-13, 1914-15, 1916-17, 1918-19, 1920-21, 1922-23, 1924-25, 1926-27, 1928-29, 1930-31, 1932-33, 1934-35, 1936-37, 1938-39, 1940-41, 1942-43, 1944-45, 1946-47, 1948-49, 1950-51, 1952-53, 1954-55, 1956-57, 1958-59, 1960-61, 1962-63, 1964-65, 1966-67, 1968-69, 1970-71, 1972-73, 1974-75, 1976-77, 1978-79, 1980-81, 1982-83, 1984-85, 1986-87, 1988-89, 1990-91, 1992-93, 1994-95, 1996-97, 1998-99, 2000-01, 2002-03, 2004-05, 2006-07, 2008-09, 2010-11, 2012-13, 2014-15, 2016-17, 2018-19, 2020-21, 2022-23, 2024-25.



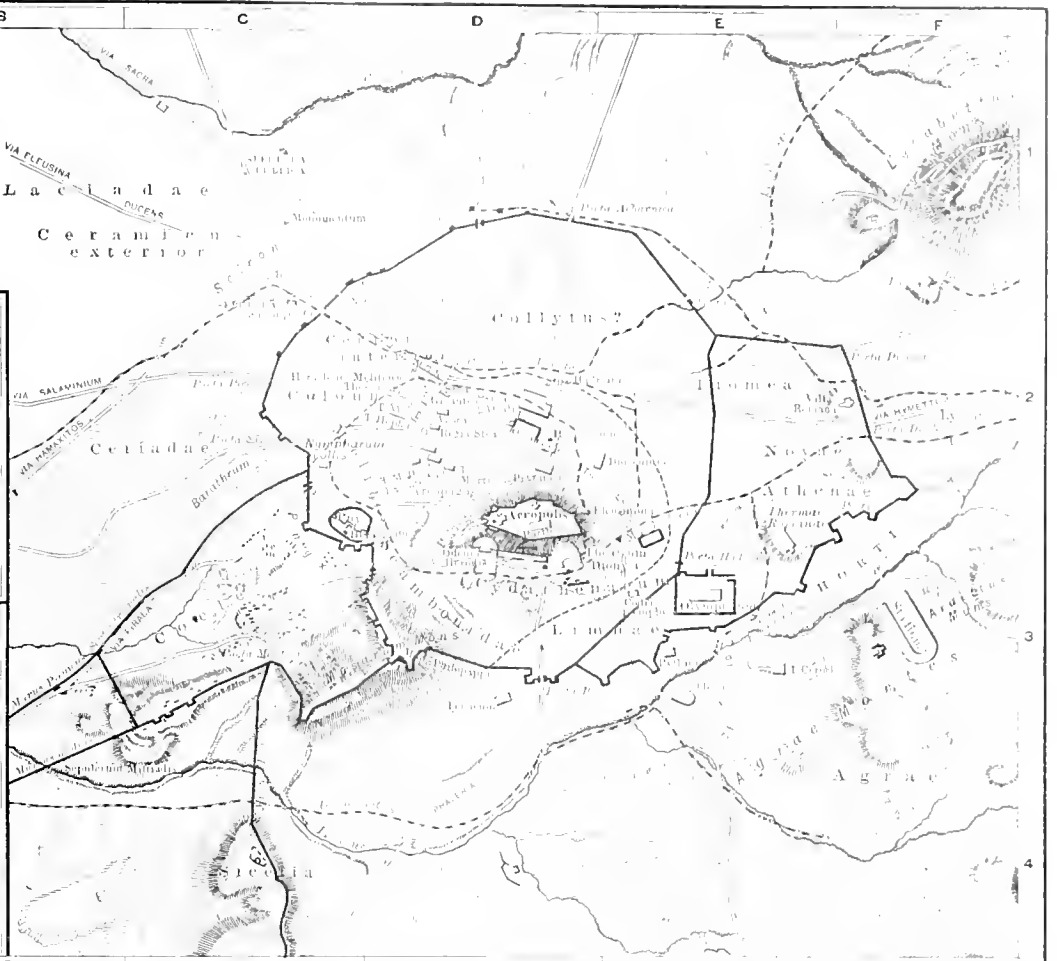
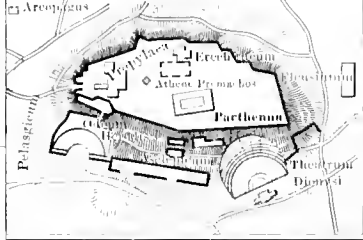
ANCIENT ATHENS.

0 500 1000 2000 3000
English Feet.

Approximate limits of the City
before the Persian Wars

ACROPOLIS OF ATHENS.

0 500 1000
English Feet.



ANCIENT ROME.

0 500 1000 2000 3000 4000 5000
English Feet.

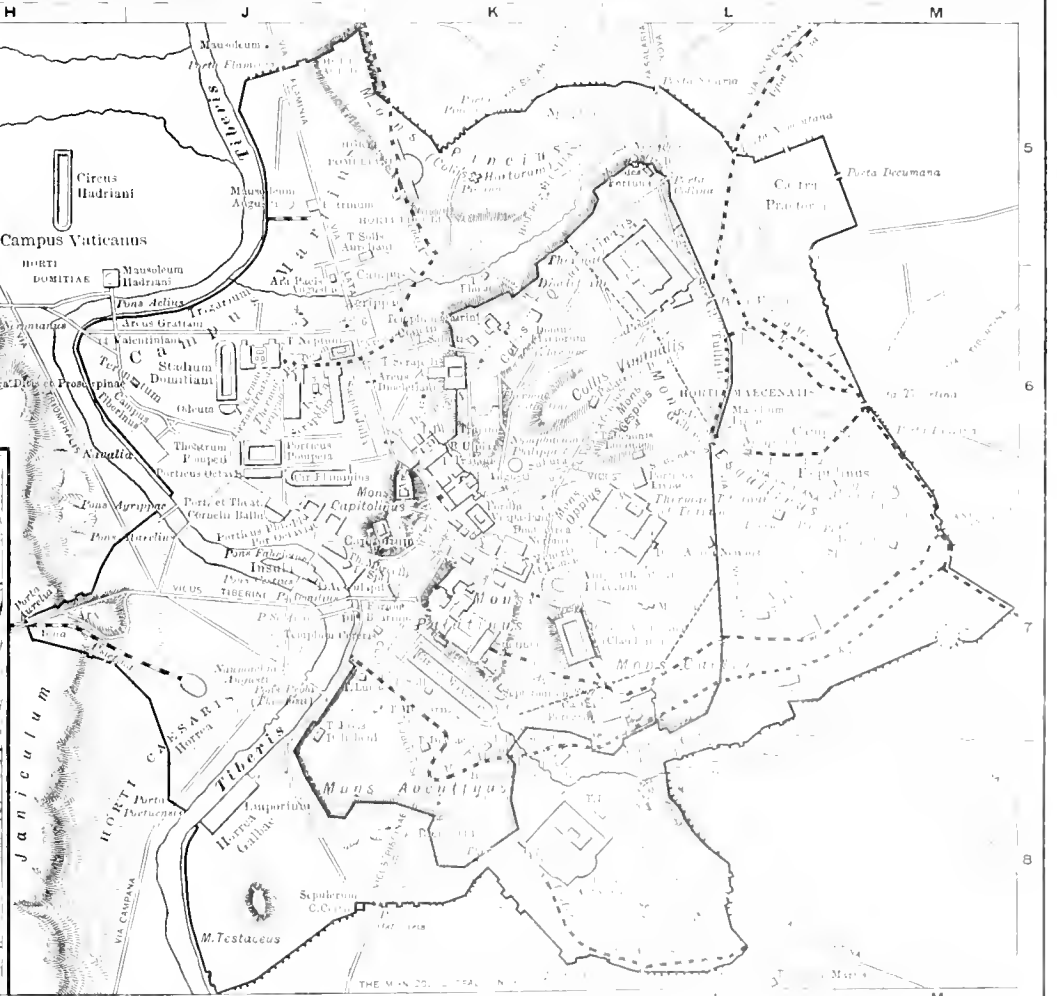
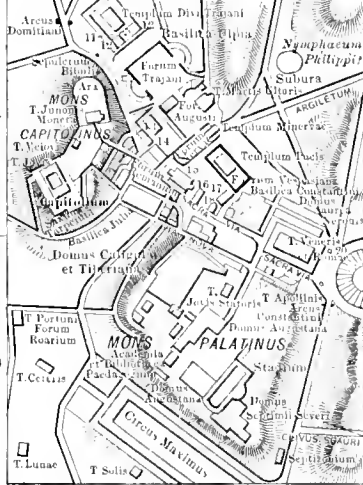
Home before Servius Tullius:
The Servian Wall:
Wall of Aurelian:

REFERENCE TO FIGURES ON MAP.

- 1 Ara Incensibilis Neronianam, K 6
- 2 Basilica Julia, K 6
- 3 Columna M. Aurelii, J 6
- 4 Columna Antonini Pii, J 6
- 5 Ustrinum Antoninorum, J 6
- 6 Porticus Vipsana, K 5
- 7 Arcus Pictatis, J 6
- 8 Templum Minervae, J 6
- 9 Arcus Constantini, K 7
- 10 Forum Neronianum, J 7
- 11 Columna Trajani, G 7
- 12 Bibliotheca, G 7
- 13 Templum Veneris Genetricis, G 7
- 14 Forum Casaria, G 7
- 15 Basilica Aemilia, G 7
- 16 Templum Antonini et Faustinae, G 7
- 17 Templum Sacrae Urbis, G 7
- 18 Templum Iulii Romuli, G 7
- 19 Templum Castoris et Pollucis, G 7
- 20 Colosus Neronis, H 8

CAPITOLINUS & PALATINUS.

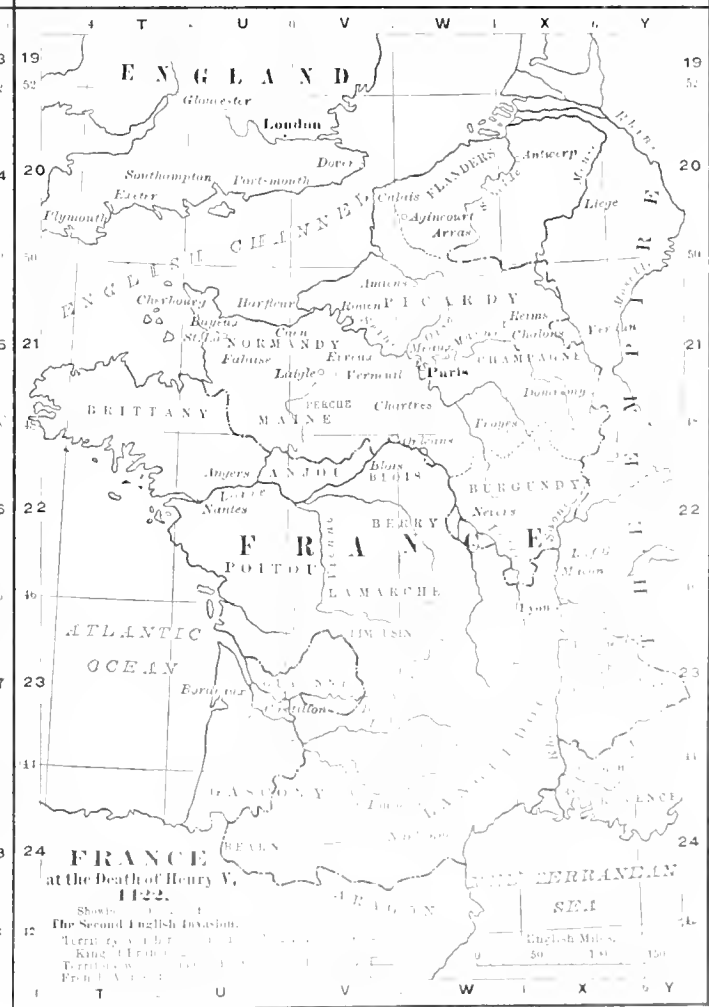
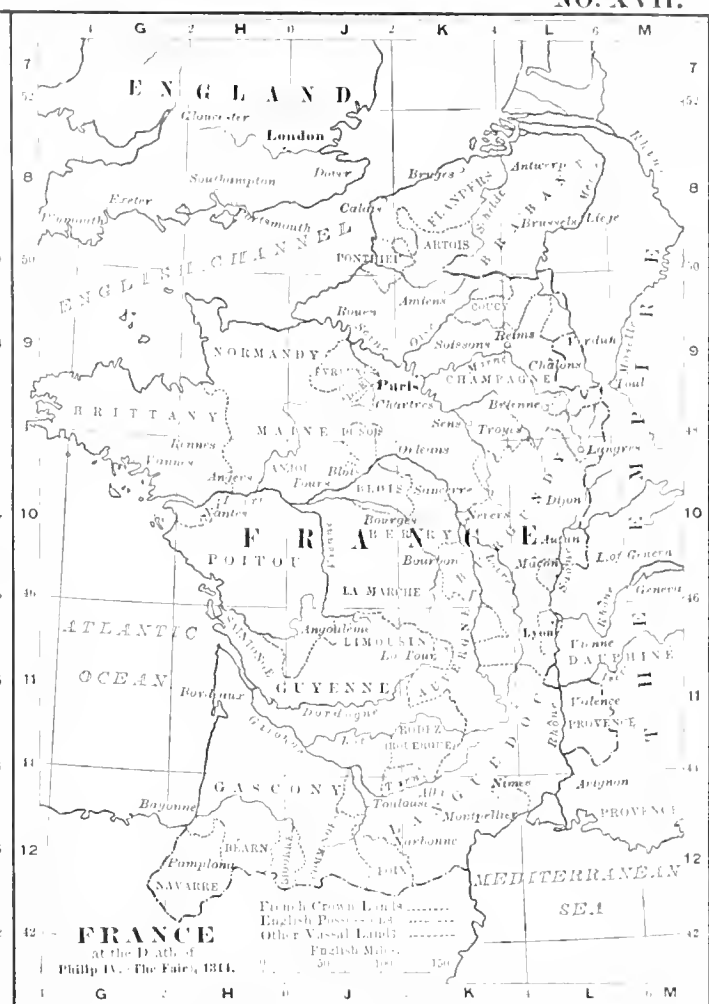
0 500 1000 2000
English Feet.

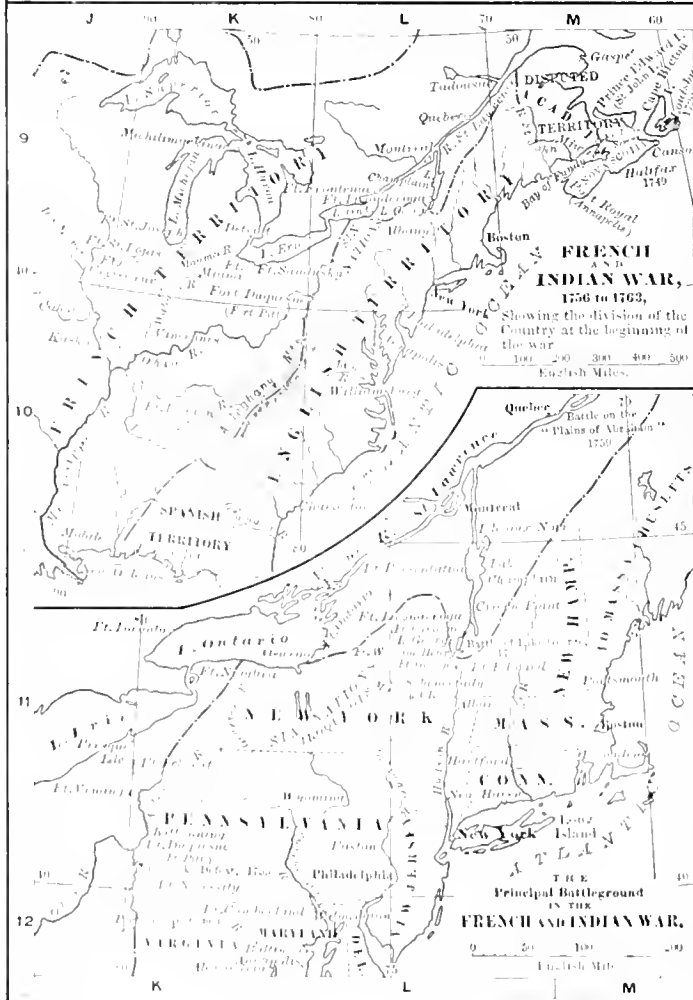
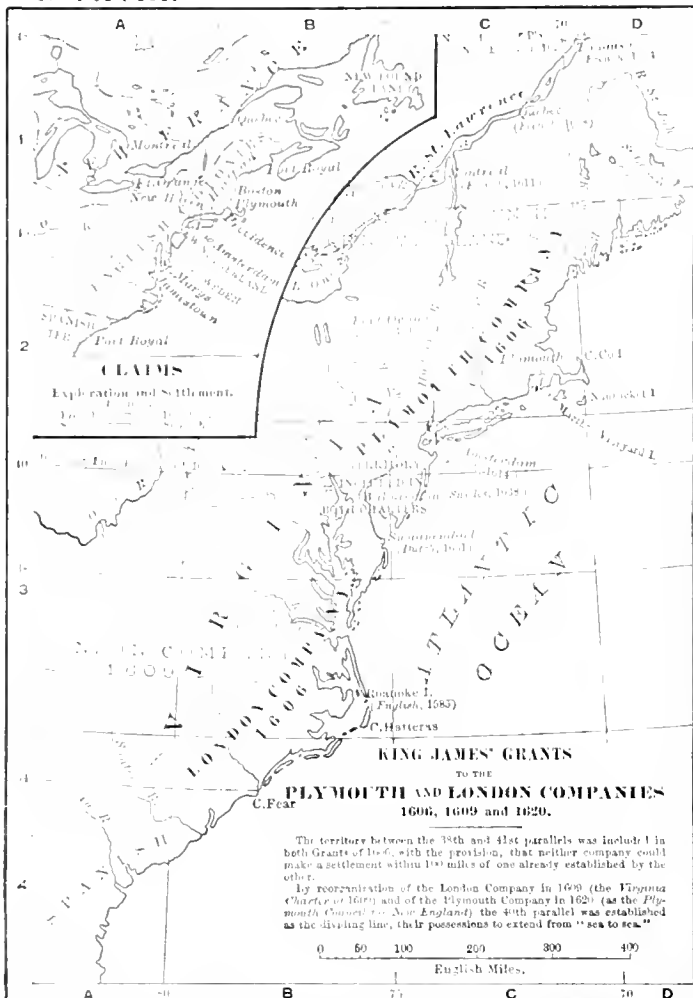


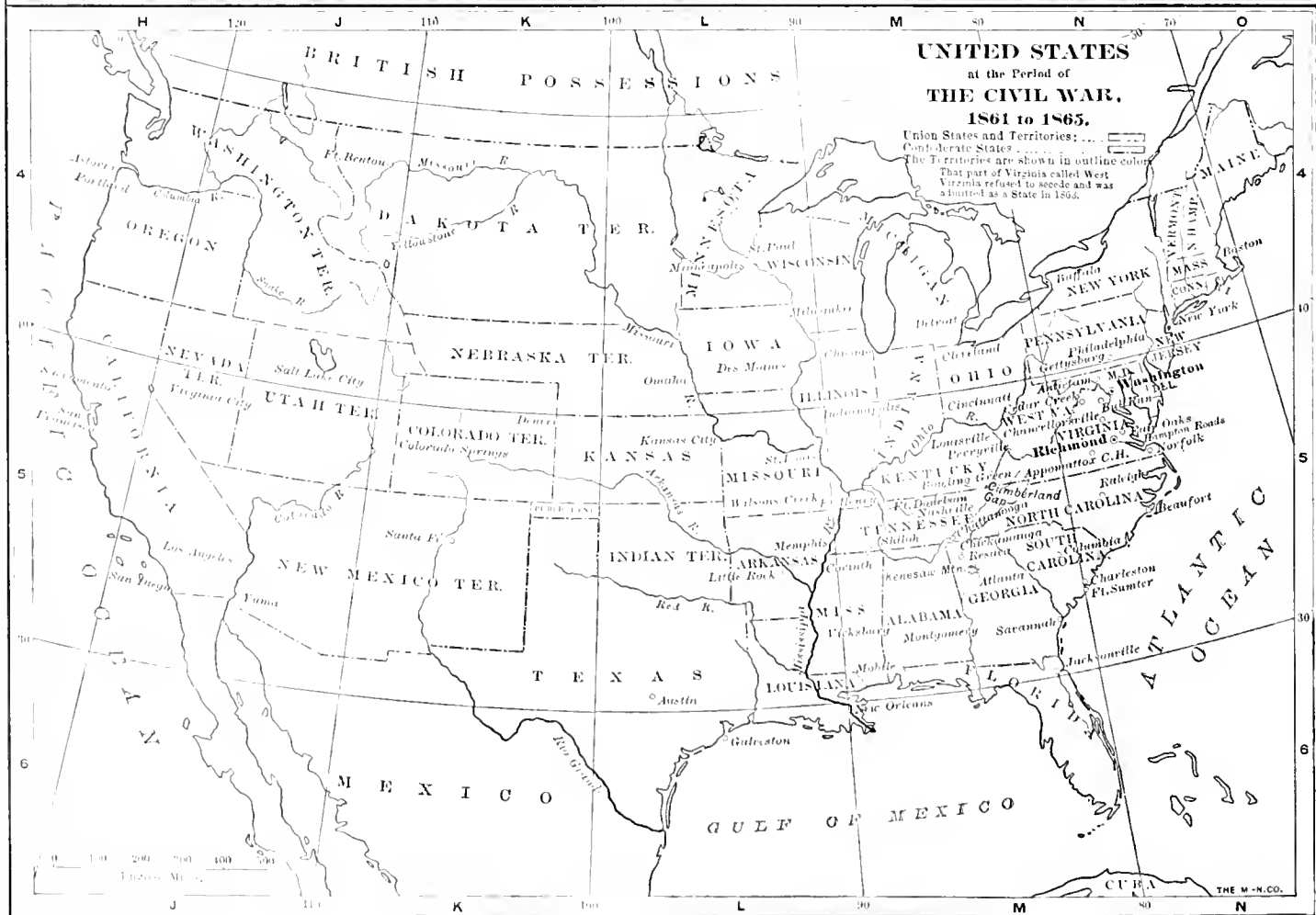
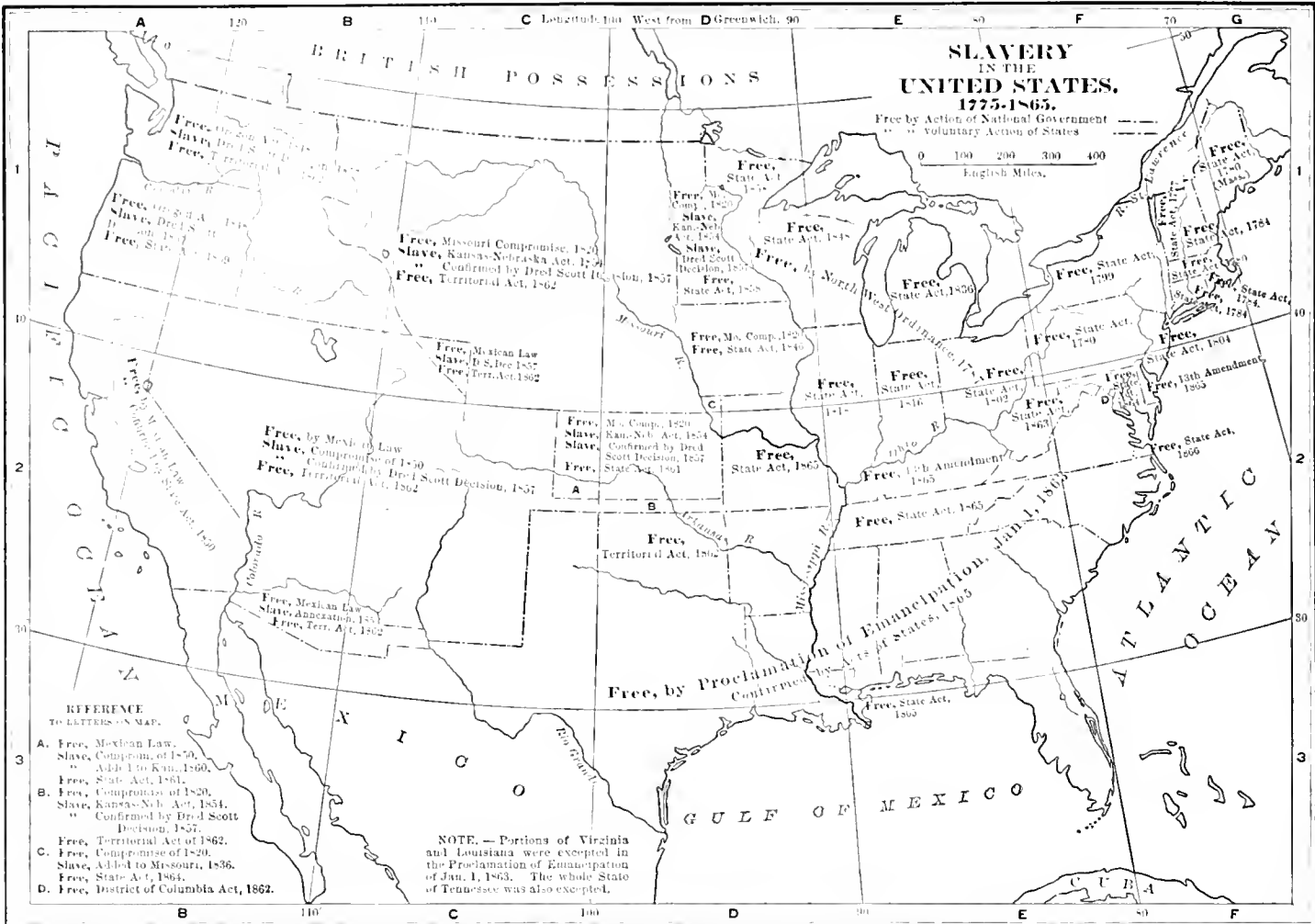














INDEX OF HISTORICAL AND ASTRONOMICAL MAPS.

NAME.	Map Number and Index	NAME.	Map Number and Index	NAME.	Map Number and Index
Aachen	XIV D 1	Aexone	XIII A 1	Alkhiba (star; see Alehiba)	VII D 7
Aachen	XIV L 4	Africa	IX K 7	Albghany Mountains	XVIII K 10
Adana, River	XI F 1	Africa	XII H 7	Albgheny River	XVIII K 11
Adaria, Mountains of	XI E 6	Afriem, Mare	XII J 7	Alber	XVII D 5
Adlon	XI C 2	Agade	VIII D 3	Almak (star)	XI E 2
Abel Beth Mauech	X B 1	Agan	XVII C 5	Almeisam (star; see Albenai)	XI G 4
Abel Beth Mauech	XI D 2	Agger Servu Tullii, Rome	XIII L 6	Almitak (star)	VII A 4
Abel Maim	XI D 2	Agincourt	XVII W 20	Al-pece, Athens	XIII B 3
Abel Mcholah	XI D 4	Aginum	XIV C 2	Alpes	XII H 5
Abel Shittiu	XI D 6	Agora, Athens	XII D 2	Alphard (star)	VII B 7
Abila	XI E 3	Agrae, Athens	XIII B 4	Alphereu (star)	XI B 6
Abilene	XI F 1	Agrae, Athens	XIII F 4	Alpheratz (star)	XI D 1
Abdrift	XIV E 1	Agrie Montes, Athens	XIII E 3	Alphirk (star)	VI C 3
Abraham, Plains of	XVIII M 10	Agram	XIV N 5	Al Rami (star)	VII F 3
Abu en Nean, Tel	XI E 2	Agrigentum	IX L 7	Alshah (star)	VI A 2
Abus	XVI E 3	Agrigentum	XII J 7	Alshohali (star)	VI E 6
Abu Yusef, Tel	XI E 2	Agrippae, Campus, Rome	XIII K 6	Alshohali (star)	XII H 7
Abydus	XII L 10	Agrippae, Pons, Rome	XIII J 6	Alshohali (star)	XI A 3
Academia et Bibliotheca, Rome	XIII G 8	Agrippae, Thormae, Rome	XIII J 6	Alshohali (star)	XVIII K 10
Acadla	XVIII M 9	Agryle, Inferior, Athens	XIII B 4	Alshohali (star)	XVIII O 16
Acanthus	XII L 9	Agryle, Superior, Athens	XIII B 4	Alshohali (star)	XII E 4
Aearnaula	XII B 2	Ahabb, Superior, Athens	XI D 2	Alshohali (star)	XII E 4
Aead	VIII D 3	Ai	XI C 6	Alshohali (star)	X L 12
Aead (city)	VIII D 3	Ainabam (star)	VII A 3	Alshohali (star)	XIV M 4
Aecaron	XI B 6	Aix-la-Chapelle	XIV D 1	Alshohali (star)	XII J 5
Aecho	X B 2	Aix-la-Chapelle	XIV L 4	Alshohali (star)	VII B 5
Ace	XI B 3	Ajalon	XI C 6	Alshohali (star)	VI D 6
Achabare	XI D 3	Ajjun, Wady	XI D 5	Alshohali (star)	VI D 6
Achala	IX M 7	Akala, Gulf of	X J 9	Alshohali (star)	VI D 6
Achaja	XII B 2	Akadama, Jerusalem	X O 13	Alshohali (star)	VI C 4
Acharnica, Porta, Athens	XIII D 1	Akib, Wady el	XI F 4	Alshohali (star)	XI C 2
Achelous	XII B 2	Akile	XI B 6	Alshohali (star)	IX M 5
Achernar (star)	VII C 3	Akkad (see Accad)	VIII D 3	Alshohali (star)	X A 3
Achor, Valley of	XI D 6	Akkasch, Tel el	XI E 2	Alshohali (star)	XI E 3
Achsaph	XI C 3	Akko	XI C 3	Alshohali (star)	XII B 2
Achzib	X B 1	Akrabbim, Ascent of	XI D 8	Alshohali (star)	VII D 3
Achzib, Judea	XI B 6	Alabama	XX M 5	Alshohali (star)	XVIII
Achzib	XI C 2	Alabama River	XIX E 2	Alshohali (star)	XVIII
Achil, Horti, Rome	XIII J 5	Aladfar (star)	VI B 3	Alshohali (star)	XVIII
Achou	XVI R 16	Alahane (constellation; see Sagitta)	VI A 3	Alshohali (star)	XVIII
Acoris	XII L 9	Alamania	XIV D 2	Alshohali (star)	XVIII
Aera, Jerusalem	X O 12	Alamo	XIV D 2	Alshohali (star)	XVIII
Aerabatta	XI D 5	Alani	IX O 6	Alshohali (star)	XVIII
Aerae	XII J 7	Albania	IX O 6	Alshohali (star)	XVIII
Aere	XI B 3	Albany	XVIII L 9	Alshohali (star)	XVIII
Aeropolis, Athens	XIII D 3	Albany	XIX F 1	Alshohali (star)	XVIII
Aeropolis, Athens	XIII A 2	Albi	XVII D 6	Alshohali (star)	XVIII
Aethum, Promontorium	XI B 2	Albiga	XIV C 3	Alshohali (star)	XVIII
Ahdah	XI C 8	Albipos (star)	VI B 3	Alshohali (star)	XVIII
Adam	XI D 5	Albis (river)	XIV D 7	Alshohali (star)	XVIII
Adamah	XI D 3	Albret	XIV D 7	Alshohali (star)	XVIII
Adami-Nekab	XI D 4	Albuquerque	XIX C 2	Alshohali (star)	XVIII
Adida	XI C 6	Alchemb (star; see Mirfak)	VI B 3	Alshohali (star)	XVIII
Adithaim	XI B 6	Alchiba (star)	VII D 7	Alshohali (star)	XVIII
Adora	XI B 7	Alchyd	XVI G 6	Alshohali (star)	XVIII
Adoram	XI B 7	Alchyd	XVI M 10	Alshohali (star)	XVIII
Adour	XVII B 6	Alchyd	XVI Q 14	Alshohali (star)	XVIII
Adria	XII J 6	Aleor (star)	VI C 5	Alshohali (star)	XVIII
Adrianoopolis	IX M 6	Aleyone (star)	VI F 2	Alshohali (star)	XVIII
Adriaticum, Mare	IX L 6	Aldebaran (star)	VI G 2	Alshohali (star)	XVIII
Adriaticum, Mare	XIV F 3	Aldebaran (star)	VI C 2	Alshohali (star)	XVIII
Adriatic Sea	XIV M 6	Albema	XI E 3	Alshohali (star)	XVIII
Adullam	XI C 7	Albenon	XVII B 3	Alshohali (star)	XVIII
Adumaim	XI D 6	Aleria	XII H 6	Alshohali (star)	XVIII
Aedes Fortunae, Rome	XIII L 5	Alexander the Great, Empire of	IX	Alshohali (star)	XVIII
Aegae	XII C 1	Alexander the Great, Route of	IX E 3	Alshohali (star)	XVIII
Aegaeum, Mare	VIII A 2	Alexandri, Nymphaeum, Rome	XIII M 6	Alshohali (star)	XVIII
Aeglesford	XVI K 8	Alexandria	IX B 2	Alshohali (star)	XVIII
Aegllom	XII B 6	Alexandria	IX F 1	Alshohali (star)	XVIII
Aeglia	XII C 3	Alexandria	IX M 7	Alshohali (star)	XVIII
Aeglum	XII B 2	Alexandria	XII L 8	Alshohali (star)	XVIII
Aegyptus	VIII H 8	Alexandria	XVIII K 12	Alshohali (star)	XVIII
Aegyptus	IX C 3	Alexandria	IX F 2	Alshohali (star)	XVIII
Aegyptus	IX N 8	Alexandria	XII D 2	Alshohali (star)	XVIII
Aegyptus	X G 9	Alexandria	XII D 2	Alshohali (star)	XVIII
Aegyptus Inferior	XII L 8	Alexandria	XII D 2	Alshohali (star)	XVIII
Aebnitions Sinus	X J 9	Alexandria	XII D 2	Alshohali (star)	XVIII
Aelius, Pons, Rome	XIII J 6	Alexandria	XII D 2	Alshohali (star)	XVIII
Aemilia, Basilica, Rome	XIII G 6	Alexandria	XII D 2	Alshohali (star)	XVIII
Aemilius, Pons, Rome	XIII J 7	Alexandria	XII D 2	Alshohali (star)	XVIII
Aenis	XI C 2	Alexandria	XII D 2	Alshohali (star)	XVIII
Aenou	XI D 4	Alexandria	XII D 2	Alshohali (star)	XVIII
Aenon	XI D 5	Alexandria	XII D 2	Alshohali (star)	XVIII
Aenus	XII M 9	Alexandria	XII D 2	Alshohali (star)	XVIII
Aeolian Islands	XII J 7	Alexandria	XII D 2	Alshohali (star)	XVIII
Aeolis	XII E 2	Alexandria	XII D 2	Alshohali (star)	XVIII
Aeoni	XII J 6	Alexandria	XII D 2	Alshohali (star)	XVIII
Aesculapii, Templum, Rome	XIII J 7	Alexandria	XII D 2	Alshohali (star)	XVIII
Aestii	IX M 5	Alexandria	XII D 2	Alshohali (star)	XVIII
Aethiopes	VIII H 9	Alexandria	XII D 2	Alshohali (star)	XVIII
Aethiopes	VIII O 8	Alexandria	XII D 2	Alshohali (star)	XVIII
Aethiopes	IX E 3	Alexandria	XII D 2	Alshohali (star)	XVIII
Aetna	XII J 7	Alexandria	XII D 2	Alshohali (star)	XVIII
Aetola	XII B 2	Alexandria	XII D 2	Alshohali (star)	XVIII

Table with multiple columns listing geographical locations, historical events, and astronomical terms, each followed by a reference code (e.g., VII F 2, VIII L 10, etc.).

Table with multiple columns listing geographical locations and astronomical terms. Each entry includes a name followed by a reference code (e.g., XI D 3, XVIII G 6) and a page number (e.g., 3, 6, 11, 15). The entries are arranged in two columns, with the right column starting at the top right and continuing down to the bottom right.

Index listing various geographical locations, historical events, and astronomical objects, categorized by letter and page number. Includes entries such as Paris, Parnassus, Pegasus, and various constellations.

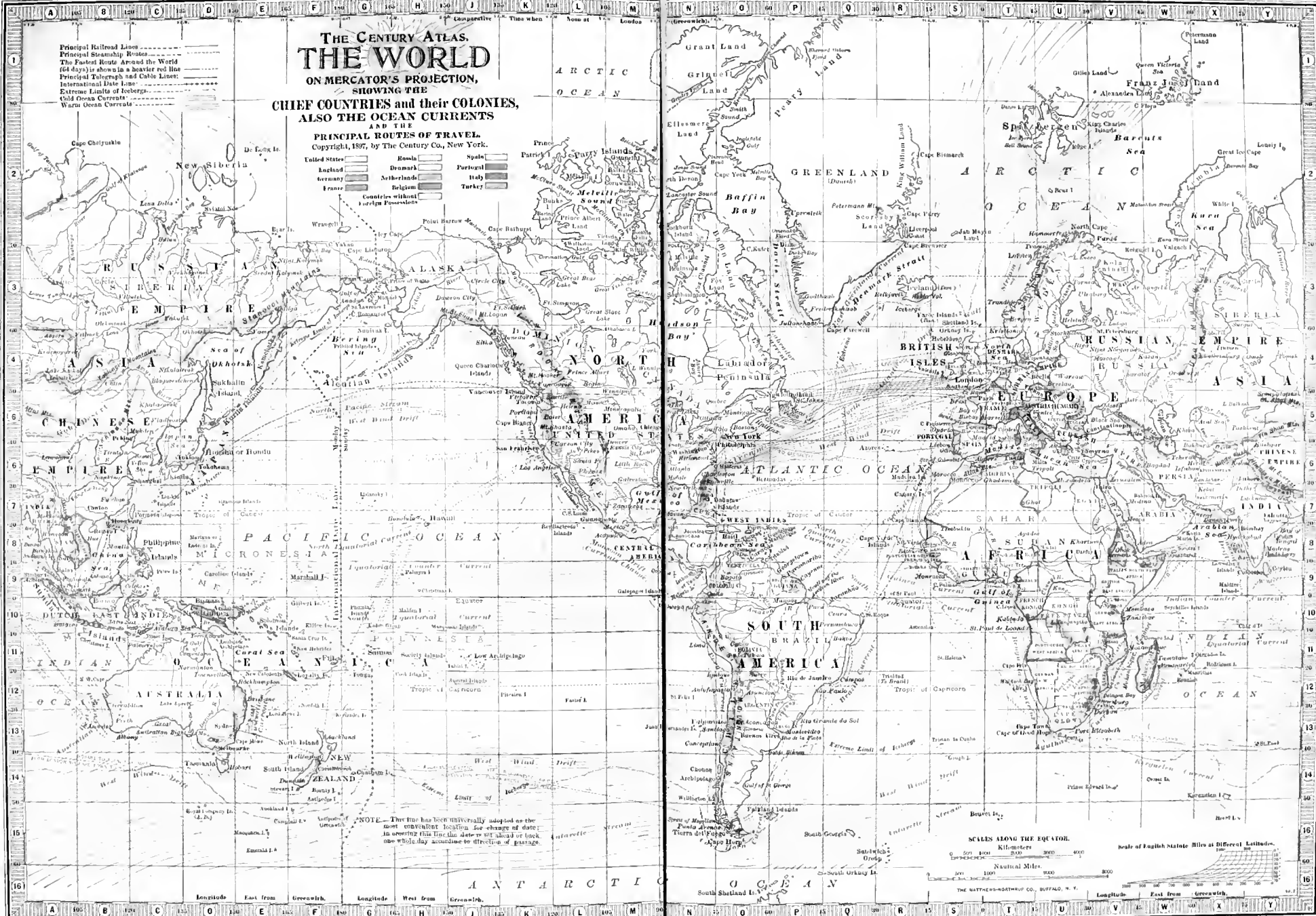
Testaceus, Mons, Rome	XIII J 8	Triangulum constellation	VI E 2	Venice, Republic	XIV M 5	Warasdim	XIV N 5
Texas	XX L 2	Triangulum Australe constellation	VII E 4	Venome	XVI D 3	Warrahah	XVI R 16
Texas Annexation	XIX C 5	Triangulum constellation	VII E 4	Venta	IX J 5	Wardah (star; see Bhash)	VII F 4
Thames	XVI B 16	Tribut	XIV M 5	Venta Belgarum	XVI D 4	Warsaw	XIV O 4
Thames	XVII B 8	Trier	XIV L 5	Venta Icenorum	XVI E 3	Warsaw	XV B 3
Thamatha	XI C 5	Trieste	XIV M 5	Venta Icenorum	XVI K 7	Warta	XV K 10
Theret Island	XVI K 8	Trigartum, Rome	XIII J 6	Venta Silurum	XVI C 4	Warburg	XVI L 4
Thapsacus	IX C 2	Trinobantum	XVI C 2	Venus (planets, orbit, distance, revolution, rotation, size, etc.)	VI, VII Foot	Warthe	XIV N 4
Thasus	XI D 1	Triphos, Athens	XIII D 2	Verbanus, Larius	XII H 5	Warylek	XVI R 15
Theatrum Dionysi, Athens	XIII D 3	Triumphalis, Via, Rome	XIII H 6	Verdun	XIV C 2	Wasat (star)	VI G 5
Theatrum Dionysi on map of Acropolis	XIII B 3	Trivona	XVI D 3	Vergun	XVII E 3	Wasb, The	XVI E 3
Theatrum Marcelli, Rome	XIII J 7	Troad	XVII A 2	Vergonius, Oceanus	XVI B 2	Washington	XX N 5
Theatrum Pompeii, Rome	XIII J 6	Troas	XII E 1	Vermont	XVIII Q 14	Washington Territory	XX J 4
Thebae, Thebais	VIII H 8	Troezen	XII C 3	Vernoni	XX N 2	Waters of Dimon	XI E 7
Thebae, Thebais	IX C 3	Troja	XII L 9	Vernoni	XX N 2	Waters of Nimrim	XI D 8
Thebae, Thebais	IX N 8	Tropic of Cancer	VI D 6	Vesontio	XVII V 21	Watling Street	XVI D 3
Thebae, Thebais	XII C 2	Tropic of Capricorn	VII D 7	Vesontio	XVII V 21	Watling Street	XVI R 16
Thebae, Thebais	XII M 11	Troyes	XVII E 3	Vespaian, Forum, Rome	XIII H 7	Wealas, West	XVI M 12
Thebaid (see Thebais)	XII M 11	Tubariyah, Bahr	XI D 3	Vespaian, Forum, Rome	XIII K 7	Wealas, North	XVI N 2
Thebais	XII M 11	Turin	XIV L 5	Vestini	XII J 6	Wadmore	XVI R 16
Thebes (see Thebae; Boeotia)	XII C 2	Turkish Empire	XIV N 6	Vesuvius	XII J 6	Well of Emilly	XI B 8
Thebes	XI D 5	Turkish Empire	XV C 4	Vesuvius	XII J 6	Well of Herod	XI D 4
Thebes	XIV O 5	Turkish Hungary	XIV N 5	Vesuvius	XII J 6	Well of Siraah	XI B 8
Thebes	XV B 4	Turris Libisonis	XII H 6	Vesuvius	XII J 6	Weser	XVI L 4
Thebia	XI D 2	Tuscia	XIII E 3	Vesuvius	XII J 6	Wessex	XVI O 12
Theodosii, Pons, Rome	XIII J 7	Tusculana, Via, Rome	XIII M 8	Via Appia, Rome	XIII L 8	Wessex	XVI R 16
Therma	XII C 1	Tuscum, Mare	IX L 7	Via Asmaria, Rome	XIII M 7	Westfalai	XVI D 1
Thermae Agrippae, Rome	XIII J 6	Tuscum, Mare	XIV E 3	Via Campana, Rome	XIII J 8	West Mere	XVI M 11
Thermae Alexandrianae, Rome	XIII J 6	Tweed	XVI H 6	Via Doloposa, Jerusalem	X N 11	West Prussia	XV F 7
Thermae Antonii, Canaliculae, Rome	XIII K 8	Tweid	XVI R 14	Viadua	XIV E 1	West Saxonia	XVI O 12
Thermae Constantini, Rome	XIII K 8	Twins, The constellation	VI G 5	Via Eleusina Ducens, Athens	XIII B 4	West Saxons	XVI J 8
Thermae Diocletiani, Rome	XIII K 6	Tyne	XVI O 10	Via Flaminia, Rome	XIII J 5	West Virginia	XX M 5
Thermae Philippae, Rome	XIII L 6	Tyne	XVI R 14	Via Hamaxitos, Athens	XIII B 2	West Wales	XVI Q 16
Thermae Romaniae, Athens	XIII E 3	Tyre	X B 1	Via Hymettum, Athens	XIII F 2	West Wealas	XVI G 8
Thermae Titiamae et Trajani, Rome	XIII L 7	Tyre	XI C 2	Via Labiciana, Rome	XIII L 6	West Wealas	XVI M 12
Thermopylae	XII C 2	Tyrol	XIV M 5	Via Lata, Rome	XIII J 6	Whale, The constellation	VI F 1
Thermin	XII B 2	Tyropoon Valley, Jerusalem	X O 12	Via Latina, Rome	XIII L 8	Whale, The constellation	VII C 1
Thesoum, Athens	XIII D 2	Tyrrhenum, Mare	XIV D 3	Via Merulana, Rome	XIII L 7	White	XVI R 14
Thessalia	XII C 2	Tyrus	VIII B 3	Via Nomentana, Rome	XIII L 5	White Russia	XV D 3
Thessalonica	IX M 6	Tyrus	IX C 2	Via Nova, Rome	XIII G 8	Wight	XVI J 8
Thessaly (see Thessalia)	XII C 2	Tyrus	IX N 7	Via Phaleria, Athens	XIII D 4	Wight, Isle of	XVI R 16
Thinis	XII L 10	Tyrus	X B 1	Via Piraea, Athens	XIII C 3	Wilt	XVI O 12
Third Cataract (Nile)	XIII H 10	Tyrus, Ladder of	XI C 2	Via Praenestina, Rome	XIII C 7	Wiltshire	XVI J 8
Tholus Marcell Magni, Rome	XIII L 7	Ukraine	XV D 4	Via Saena, Rome	XIII G 7	Wilderness of Maon	XI C 7
Thormasia	XI C 5	Ulm	XIV L 5	Via Saena, Rome	XIII H 8	Wilderness of Ziph	XI C 7
Thorn	XIV N 4	Ulpia, Basilica, Rome	XIII G 7	Via Salaminium, Athens	XIII B 2	Williamsburg	XVIII L 10
Thorn	XV A 3	Umbria	XII J 6	Via Salaria Nova, Rome	XIII L 5	Wilmington, Del.	XVIII B 3
Thospitils Laeus	VIII D 2	Ummah	XI C 2	Via Salaria Veteris, Rome	XIII K 6	Wilmington, N. C.	XVIII P 16
Thraciae III (possessions of)	VIII L 9	Umm Dufneh	XI E 7	Via Tiburtina, Rome	XIII M 6	Wilson's Creek	XX L 5
Thrace	IX B 1	Umm Keis	XI E 4	Via Triumphalis, Rome	XIII H 6	Wilton	XVI R 16
Thracia	IX M 6	Unborn constellation	VII A 5	Vicus Piscinae, Rome	XIII K 8	Wilz	XVI E 1
Thracia	XI E 1	Union States and Territories, 1861 to 1865	XX N 4	Vicus Suburanus, Rome	XIII L 6	Winchester	XVI D 4
Thracia, Porta, Athens	XIII D 2	United States, 1783	XVIII	Vicus Tibertini, Rome	XIII J 7	Winchester	XVI J 8
Throne Room (Solomon's Palace), Jerusalem	X L 15	United States, 1783	XIX E 2	Vicenna, Austria	XIII N 5	Winchester	XVI O 12
Thuban (star)	VI C 2	United States, Acquisition of Territory by the	XIX	Vicenna, Burgundia	XIV D 2	Winchester	XVI R 16
Thuri	XII K 7	United States (the Civil War)	XX	Vienne (trivium)	XVII C 4	Wintancester	XVI O 12
Thuringerwald	XIV M 4	United States, Development of States	XIX	Vienne (trivium)	XVII C 4	Wisconsin	XX L 4
Thuringia	XIV E 4	United States, Slavery in the	XX	Vienne	XVII E 2	Wittenberg	XIV M 4
Thym, Athens	XIII A 1	Umkalhai (star)	VI B 6	Villa Romana, Athens	XIII E 2	Wolf constellation	VII F 5
Tiberias	XI D 3	Upper City, Jerusalem	X N 12	Vilna	XX C 3	Worms	XIV L 5
Tiberius, Vicus, Rome	XIII J 7	Venus (planets, orbit, distance, revolution, rotation, size, etc.)	VI, VII Foot	Viminalis, Collis, Rome	XIII L 6	Wroxeter	XVI C 3
Tiberius, Campus, Rome	XIII J 6	Venus (planets, orbit, distance, revolution, rotation, size, etc.)	VI, VII Foot	Viminalis, Porta, Rome	XIII L 6	Wroxeter	XVI H 7
Tiberis, Rome	XIII J 5	Vercennes	XVII K 10	Vincennes	XVII K 10	Wroxeter	XVI R 15
Tibich	XI E 4	Vergonia, Porticus, Rome	XIII G 5	Vindobona	XIII G 5	Wyoming, Pa.	XVIII L 11
Tiburtina, Porta, Rome	XIII M 6	Virgida	XVIII B 3	Vindobona	XIII G 5	Yafa	XI B 5
Tiburtina, Via, Rome	XIII M 6	Virgida	XVIII E 7	Vindobona	XIII G 5	Yahud	XI C 2
Tigris	VIII D 3	Virgida	XIX E 2	Vindobona	XIII G 5	Yeh (star; see Jed)	VII G 6
Tigris	IX D 2	Virgida	XIX E 2	Vindobona	XIII G 5	Yellowstone River	XIX C 1
Timach	X A 3	Virgida	XIX E 2	Vindobona	XIII G 5	Yellowstone River	XX K 4
Tinnah	XI B 6	Virgida	XIX E 2	Vindobona	XIII G 5	Yerba Buena	XIX A 2
Tinnah	XI C 5	Virgida	XIX E 2	Vindobona	XIII G 5	Yerka	XI C 3
Tinnah	XI C 6	Virgida	XIX E 2	Vindobona	XIII G 5	York	XVI D 3
Tinnah Hebes	XI C 5	Virgida	XIX E 2	Vindobona	XIII G 5	York	XVI J 7
Tin, Wady et	XI C 5	Virgida	XIX E 2	Vindobona	XIII G 5	York	XVI O 11
Tina	XVI C 5	Virgida	XIX E 2	Vindobona	XIII G 5	York	XVI R 15
Tingis	IX J 7	Virgida	XIX E 2	Vindobona	XIII G 5	York River	XVIII P 15
Tingitana	IX J 7	Virgida	XIX E 2	Vindobona	XIII G 5	Yorktown	XVIII P 15
Tipsah	XI C 5	Virgida	XIX E 2	Vindobona	XIII G 5	Yuma	XX J 5
Tityus	XII C 3	Virgida	XIX E 2	Vindobona	XIII G 5	Zannain, Plain of	XI D 3
Tizah	X B 2	Virgida	XIX E 2	Vindobona	XIII G 5	Zabranay, Nabez	XI D 3
Tizah	XI D 4	Virgida	XIX E 2	Vindobona	XIII G 5	Zabulon	XI D 2
Tisba	IX M 6	Virgida	XIX E 2	Vindobona	XIII G 5	Zacynthus	XII B 3
Titiamae et Trajan, Thermae, Rome	XIII L 6	Virgida	XIX E 2	Vindobona	XIII G 5	Zalmon, Mount	XI C 5
Tob	XI E 4	Virgida	XIX E 2	Vindobona	XIII G 5	Zamosse	XV B 3
Tob	XI E 4	Virgida	XIX E 2	Vindobona	XIII G 5	Zanoh	XI B 7
Tob, Land of	XI E 4	Virgida	XIX E 2	Vindobona	XIII G 5	Zaphon	XI E 3
Tokaj	XIV O 5	Virgida	XIX E 2	Vindobona	XIII G 5	Zarephath	XI C 1
Tobasa	IX K 6	Virgida	XIX E 2	Vindobona	XIII G 5	Zarethan	XI D 4
Todosa	XIV C 3	Virgida	XIX E 2	Vindobona	XIII G 5	Zaviyava (star)	VI D 7
Togazai	XIV M 4	Virgida	XIX E 2	Vindobona	XIII G 5	Zearth Shihar	XI D 7
Touann constellation	VII D 3	Virgida	XIX E 2	Vindobona	XIII G 5	Zeludon	X B 2
Toul	XVI M 9	Virgida	XIX E 2	Vindobona	XIII G 5	Zeludon	XI D 2
Toulon	XIV L 6	Virgida	XIX E 2	Vindobona	XIII G 5	Zeludon	IX B 1
Toulon (city)	XIV K 6	Virgida	XIX E 2	Vindobona	XIII G 5	Zeludon	XI D 8
Toulon (city)	XVII C 6	Virgida	XIX E 2	Vindobona	XIII G 5	Zeludon	XI D 8
Toulon (county)	XVII D 6	Virgida	XIX E 2	Vindobona	XIII G 5	Zeludon	XI D 8
Touraine	XVII C 1	Virgida	XIX E 2	Vindobona	XIII G 5	Zeludon	XI D 8
Tours	XIV K 5	Virgida	XIX E 2	Vindobona	XIII G 5	Zeludon	XI D 8
Tours	XVI C 1	Virgida	XIX E 2	Vindobona	XIII G 5	Zeludon	XI D 8
Toxila	IX G 2	Virgida	XIX E 2	Vindobona	XIII G 5	Zeludon	XI D 8
Trachinipis	XI G 3	Virgida	XIX E 2	Vindobona	XIII G 5	Zeludon	XI D 8
Tragard, Columna, Rome	XIII G 6	Virgida	XIX E 2	Vindobona	XIII G 5	Zeludon	XI D 8
Tragard, Column	XIII H 7	Virgida	XIX E 2	Vindobona	XIII G 5	Zeludon	XI D 8
Tragard, Column, Rome	XIII G 6	Virgida	XIX E 2	Vindobona	XIII G 5	Zeludon	XI D 8
Trapezus	IX O 6	Virgida	XIX E 2	Vindobona	XIII G 5	Zeludon	XI D 8
Treves	XIV C 2	Virgida	XIX E 2	Vindobona	XIII G 5	Zeludon	XI D 8
Trent	XVI R 15	Virgida	XIX E 2	Vindobona	XIII G 5	Zeludon	XI D 8
Trenton	XVIII Q 14	Virgida	XIX E 2	Vindobona	XIII G 5	Zeludon	XI D 8
Trenton	XVI J 7	Virgida	XIX E 2	Vindobona	XIII G 5	Zeludon	XI D 8
Trenton	XVI O 11	Virgida	XIX E 2	Vindobona	XIII G 5	Zeludon	XI D 8
Trevels	XIV D 2	Virgida	XIX E 2	Vindobona	XIII G 5	Zeludon	XI D 8
Treves	XIV D 2	Virgida	XIX E 2	Vindobona	XIII G 5	Zeludon	XI D 8
Treves	XIV L 5	Virgida	XIX E 2	Vindobona	XIII G 5	Zeludon	XI D 8

MODERN MAPS.



No. 1

THE WORLD.
(MERCATOR PROJECTION.)



THE CENTURY ATLAS THE WORLD

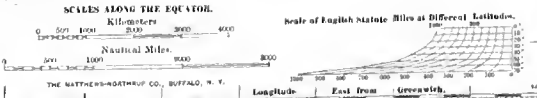
ON MERCATOR'S PROJECTION,
SHOWING THE
CHIEF COUNTRIES and their COLONIES,
AND THE
PRINCIPAL ROUTES OF TRAVEL

Copyright, 1897, by The Century Co., New York.

United States	Russia	Spain
England	Denmark	Portugal
Germany	Netherlands	Italy
France	Belgium	Turkey
Countries without foreign possessions		

Principal Railroad Lines
 Principal Steamship Routes
 The Fastest Route Around the World (64 days) is shown in a heavier red line
 Principal Telegraph and Cable Lines
 International Date Line
 Extreme Limits of Icebergs
 Cold Ocean Currents
 Warm Ocean Currents

NOTE: This line has been universally adopted as the most convenient location for change of date; in America this line the date is not ahead or back one whole day according to direction of passage.



No. 1

THE WORLD.

(MERCATOR PROJECTION.)

No. 2

HEMISPHERES.

THE CENTURY ATLAS. HEMISPHERES, SHOWING HEIGHT OF LAND AND DEPTH OF WATER.

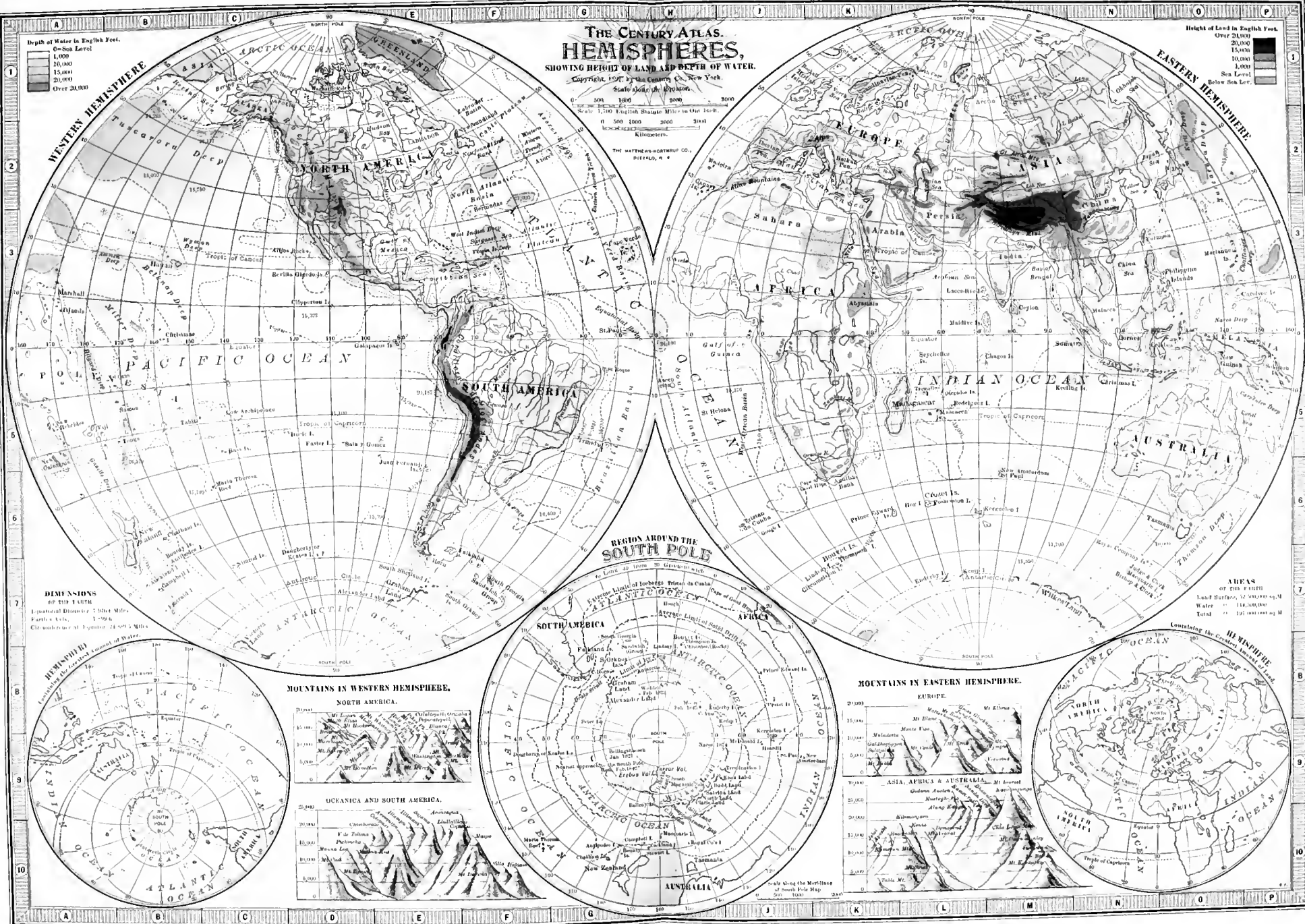
Copyright, 1927, by The Century Co., New York.
Scale of the Republic.

Scale 1,100 English Statute Miles to the Inch.
Scale 1,100 Kilometers.

THE HATFIELD-GORHAM CO.,
BUFFALO, N. Y.

Depth of Water in English Feet.
0-Sea Level
1,000
20,000
15,000
20,000
Over 20,000

Height of Land in English Feet.
Over 20,000
20,000
15,000
10,000
5,000
Sea Level
Below Sea Level



DIMENSIONS OF THE EARTH
Equatorial Diameter 7,926.4 Miles.
Polar Diameter 7,924.8 Miles.
Circumference at Equator 24,901 Miles.



MOUNTAINS IN WESTERN HEMISPHERE.
NORTH AMERICA.



OCEANIC AND SOUTH AMERICA.



MOUNTAINS IN EASTERN HEMISPHERE.
EUROPE.



ASIA, AFRICA & AUSTRALIA.



AREAS OF THE EARTH
Land Surface, 57,000,000 sq. M.
Water, 114,000,000 sq. M.
Total, 171,000,000 sq. M.



No. 2

HEMISPHERES.

No. 3

REGION AROUND
THE NORTH POLE.

THE CENTURY ATLAS. REGION AROUND THE NORTH POLE, Giving the Records of the Most Important Explorations.

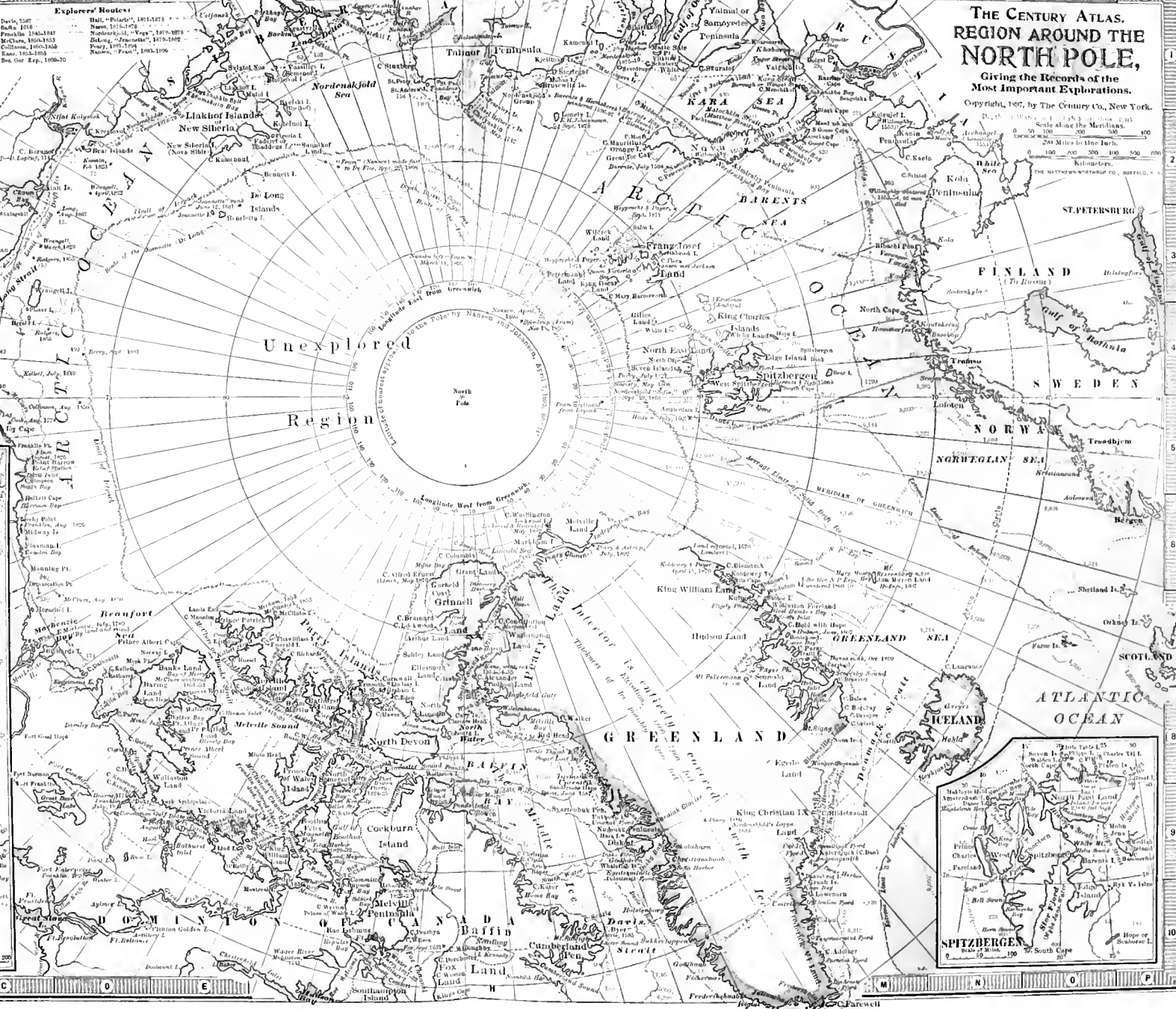
Copyright, 1907, by The Century Co., New York.

FRANZ JOSEF LAND.
Showing the latest discoveries of Fr. Johansen and Dr. Neeson.

Scale of Miles: 0 50 100

LINCOLN SEA

SMITH SOUND and BORDEN CHANNEL.
Scale of Miles: 0 50 100



SPITZBERGEN

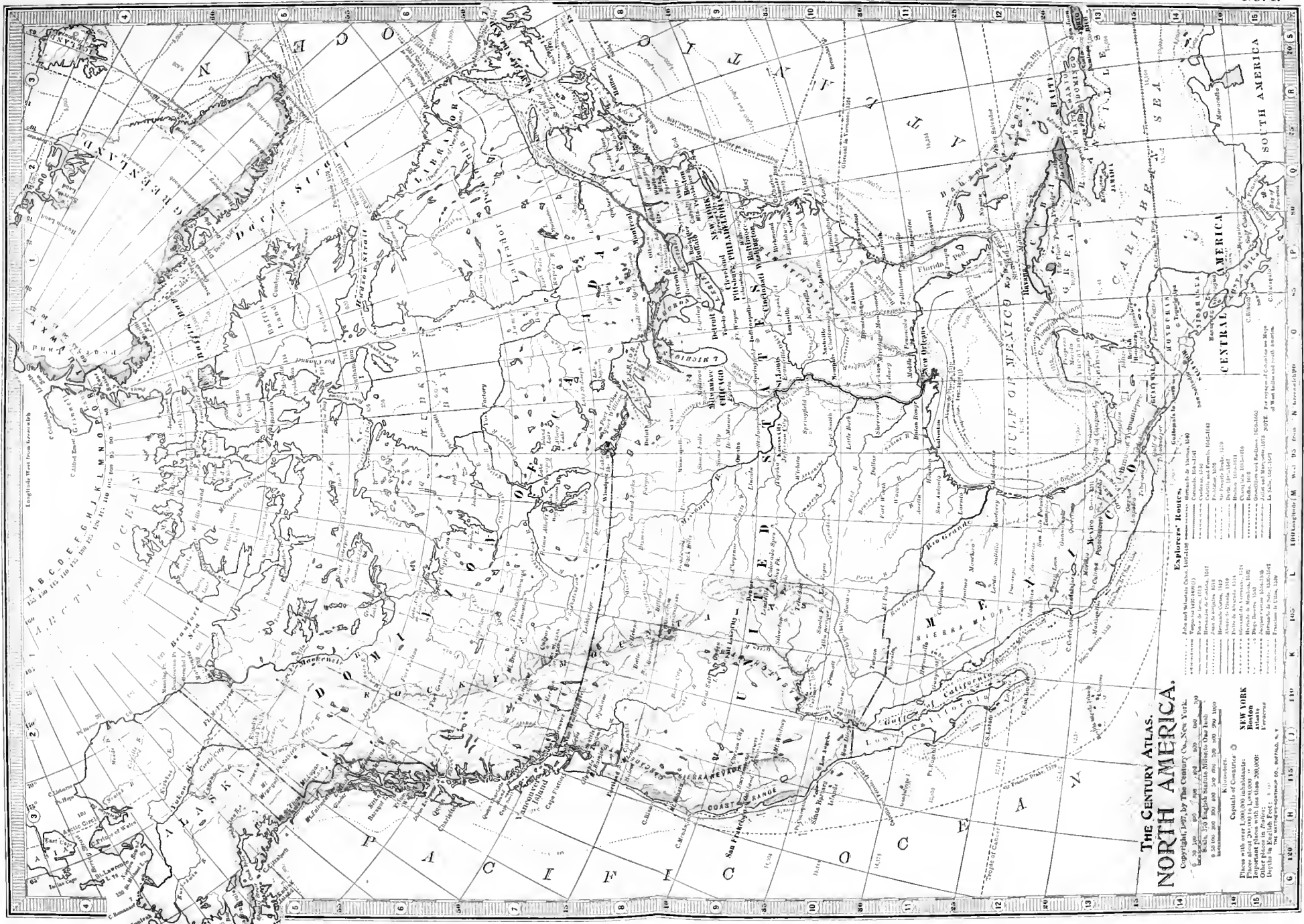
Scale of Miles: 0 50 100

No. 3

REGION AROUND
THE NORTH POLE.

No. 4

NORTH AMERICA.



THE CENTURY ATLAS.
NORTH AMERICA.

Copyright 1907 by The Century Co., New York.
 Scale 1:1,000,000. Containing 100,000,000 square miles.
 0.50 1.00 2.00 3.00 4.00 5.00 6.00 7.00 8.00 9.00 10.00
 Kilometers.

Capitals of Countries
 Places with over 1,000,000 inhabitants.
 Important places with less than 200,000.
 Other places in *italics*.
 Capitals of States, Territories, and Possessions.
 The *Western* is the *Western* of *North* America.

Explorers' Routes.

- Spanish (1492-1500)
- French (1534-1542)
- English (1482-1497)
- Dutch (1600-1614)
- Russian (1741-1742)
- American (1791-1806)
- Spanish (1542-1543)
- French (1534-1542)
- English (1482-1497)
- Dutch (1600-1614)
- Russian (1741-1742)
- American (1791-1806)

Longitude West from Greenwich

Latitude North from Equator

No. 4

NORTH AMERICA.

No. 5

UNITED STATES.

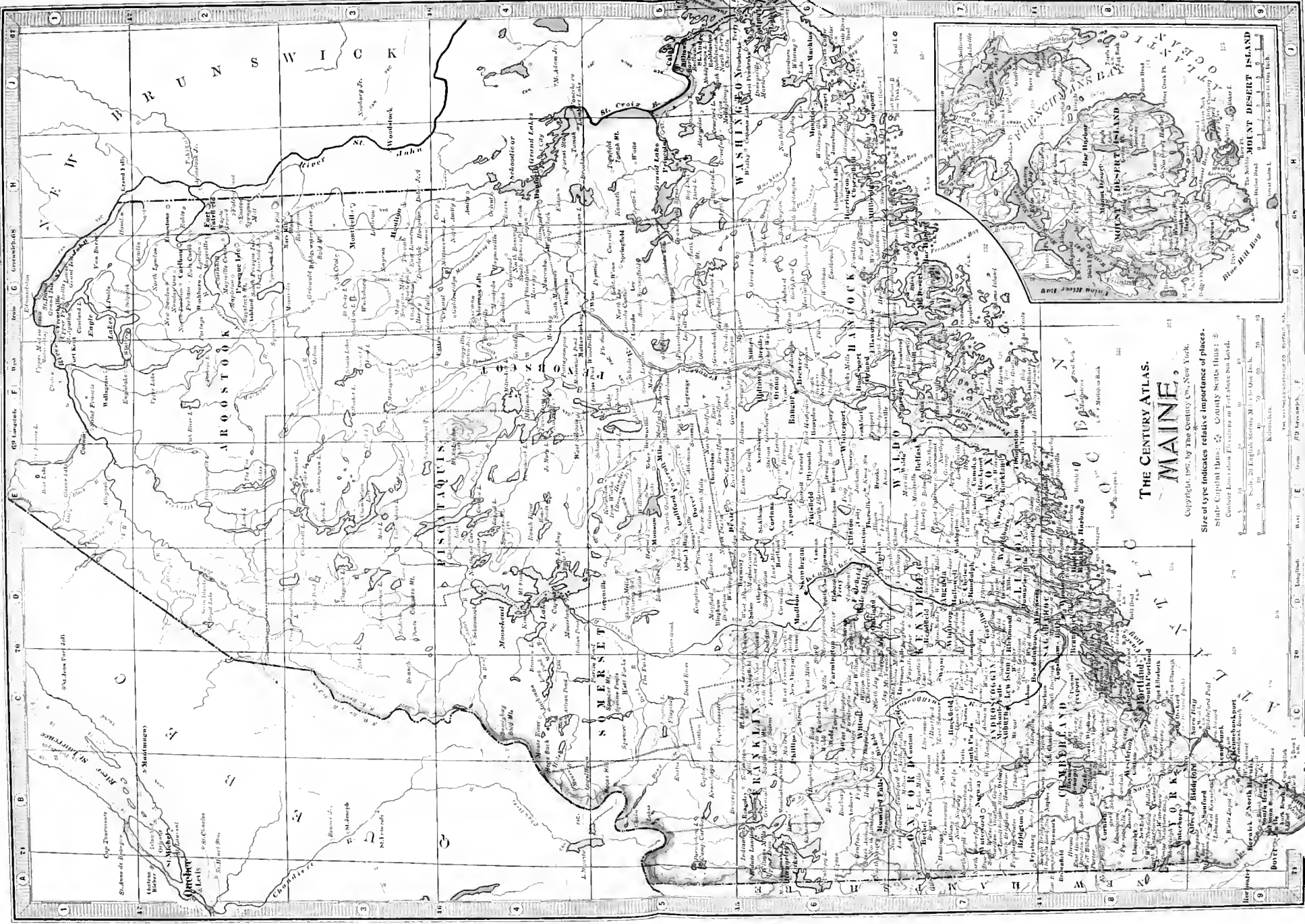


No. 5

UNITED STATES.

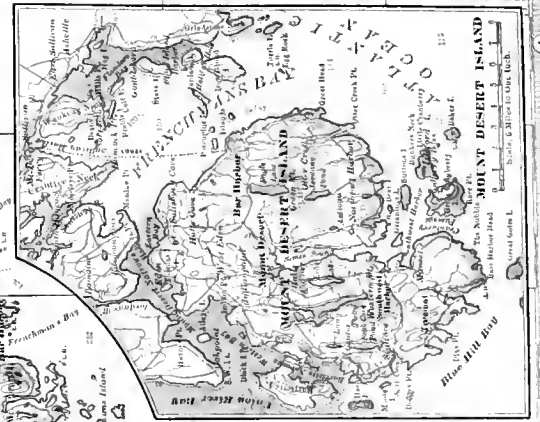

No. 6

MAINE.



THE CENTURY ATLAS.
MAINE,

Copyright, 1903, by The Century Co., New York.
 Size of type indicates relative importance of places.
 State Capital: Bangor. County Seats: (indicated by a star)
 Contour Lines show Elevation in Feet above Sea Level.



Scale, 20 English Miles to One Inch. Scale, 3 Miles to One Inch.

No. 6

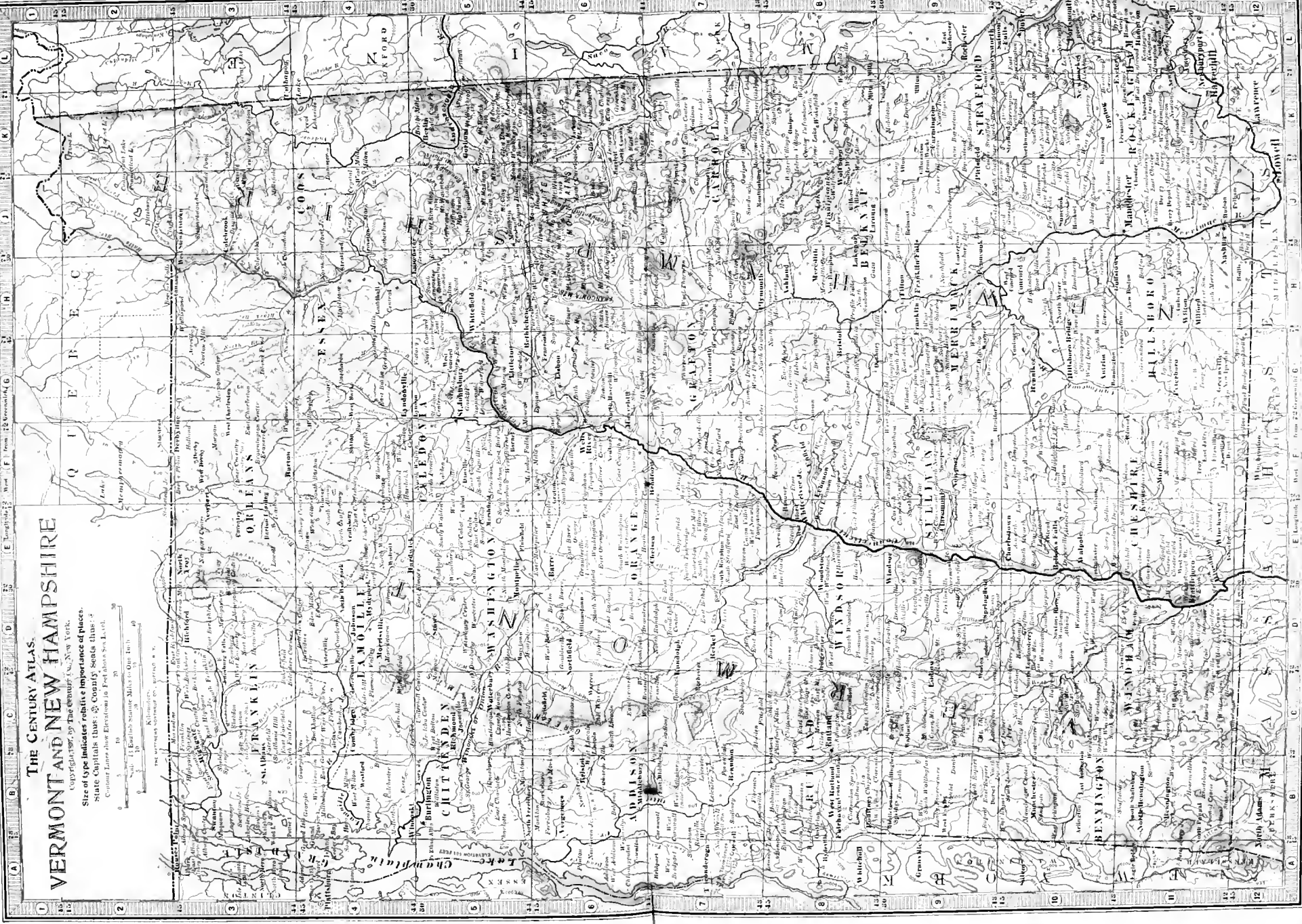
MAINE.

No. 7

VERMONT
AND
NEW HAMPSHIRE.

THE CENTURY ATLAS. VERMONT AND NEW HAMPSHIRE

Copyright, by The Century Co., New York.
Size of type indicates relative importance of places.
State Capitals in bold. County seats in italics.
Centennial Lines from 1776 to 1876.



Map grid with letters A-L and numbers 1-12 along the top and bottom edges.

No. 7

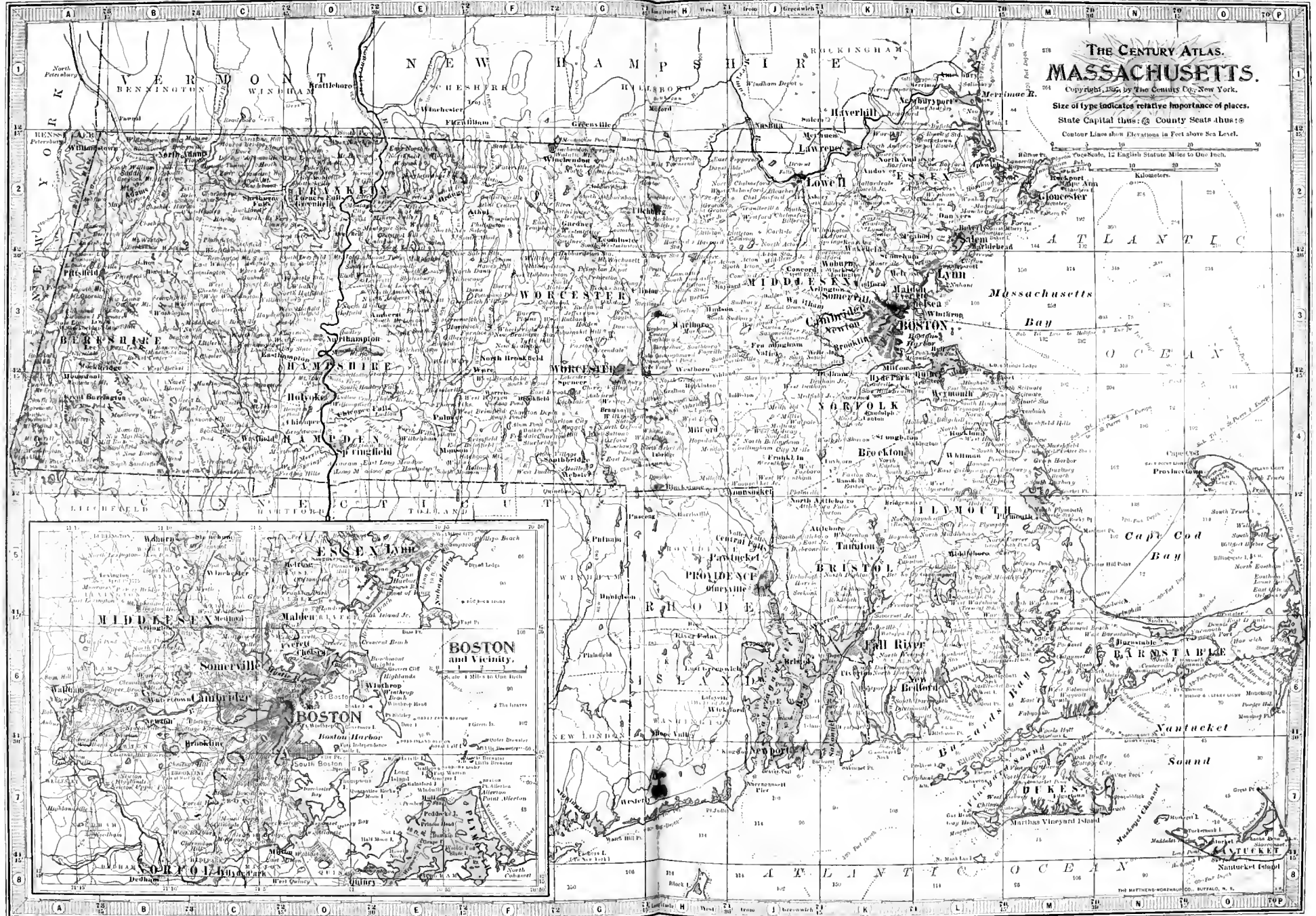
VERMONT
AND
NEW HAMPSHIRE.

No. 8

MASSACHUSETTS.

THE CENTURY ATLAS. MASSACHUSETTS.

Copyright, 1924, by The Century Co., New York.
Size of type indicates relative importance of places.
State Capital thus: Ⓢ County Seats thus: Ⓞ
Contour Lines show Elevations in Feet above Sea Level.




No. 8

MASSACHUSETTS.

No. 9

MASSACHUSETTS

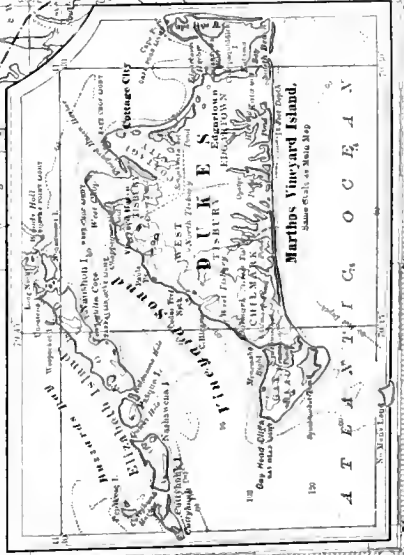
EASTERN PART.



This Map is made from that of the U. S. Geological Survey and contains all Towns, Post Offices and important localities as the State census of 1895, as follows:

POPULATION	TOWNS
Over 100,000	1
50,000 to 100,000	1
25,000 to 50,000	1
10,000 to 25,000	1
5,000 to 10,000	1
2,000 to 5,000	1
Under 2,000	1

For many small towns having no definite limits the population is estimated from surrounding towns according to the limits of the town in which the place is situated. These small towns are not shown on this map. Towns which are within the limits of cities are not shown, but the whole population is given in the city displayed according to its true population.



Scale 65 English Statute Miles to One Inch
Kilometers

Copyright, 1897, by The Century Co., New York.

Scale 65 English Statute Miles to One Inch
Kilometers

No. 9

MASSACHUSETTS.

EASTERN PART.

No. 10

CONNECTICUT
AND
RHODE ISLAND.



**THE CENTURY ATLAS.
CONNECTICUT
AND
RHODE ISLAND.**

State Capitals thus: ★
County Seats thus: ○
Contour Lines show Elevations in Feet above Sea Level.
Size of type indicates relative importance of places.
Scale, 1 English Statute Mile to One Inch.

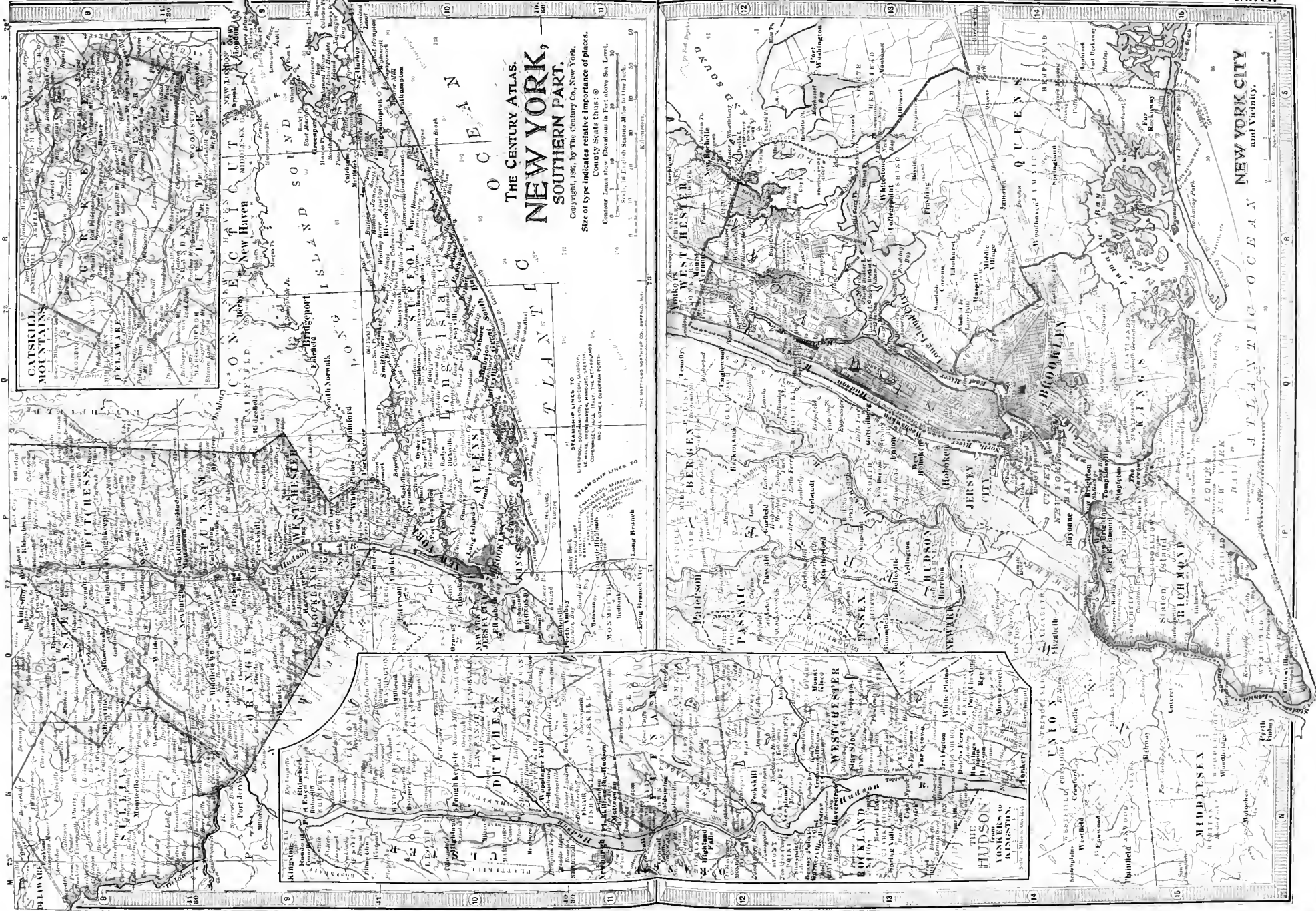
THE BATHING HOUSE CO., BUFFALO, N. Y.

No. 10

CONNECTICUT
AND
RHODE ISLAND.

No. 11

NEW YORK,
SOUTHERN PART.



THE CENTURY ATLAS.
**NEW YORK,
 SOUTHERN PART.**

Copyright, 1907, by The Century Co., New York.
 Size of type indicates relative importance of places.
 County Lines show Elevations in Feet above Sea Level.

Scale, in English Statute Miles to this inch.
 Scale, in English Statute Miles to this inch.
 Scale, in English Statute Miles to this inch.

STANDARD TIME TO
 LONG ISLAND SOUND, HUDSON RIVER,
 AND THE BOSTON BAY, THE BOSTON BAY,
 AND ALL OTHER EASTERN PORTS.

STANDARD TIME TO
 LONG ISLAND SOUND, HUDSON RIVER,
 AND THE BOSTON BAY, THE BOSTON BAY,
 AND ALL OTHER EASTERN PORTS.

**NEW YORK CITY
 and Vicinity.**

ATLANTIC OCEAN

NEW YORK CITY

NEW YORK CITY

NEW YORK CITY

No. 11

NEW YORK,
SOUTHERN PART.

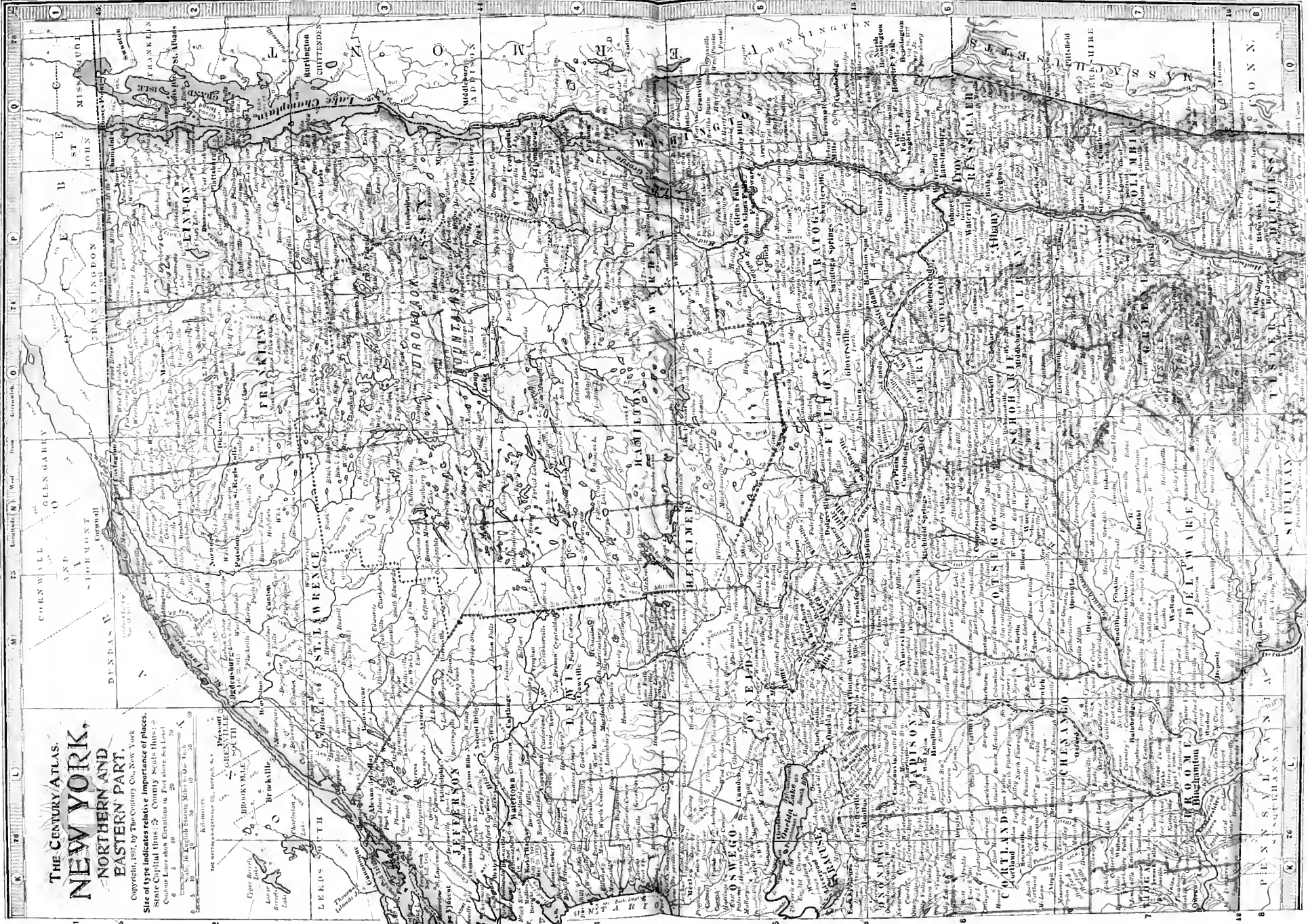
No. 12

NEW YORK,
NORTHERN AND EASTERN PART.

THE CENTURY ATLAS. NEW YORK AND NORTHERN PART EASTERN PART.

Copyright, 1907, by The Century Co., New York
Size of type indicates relative importance of places.
County lines: 1. 2. 3. 4. 5. 6. 7. 8. 9. 10. 11. 12. 13. 14. 15. 16. 17. 18. 19. 20. 21. 22. 23. 24. 25. 26. 27. 28. 29. 30. 31. 32. 33. 34. 35. 36. 37. 38. 39. 40. 41. 42. 43. 44. 45. 46. 47. 48. 49. 50. 51. 52. 53. 54. 55. 56. 57. 58. 59. 60. 61. 62. 63. 64. 65. 66. 67. 68. 69. 70. 71. 72. 73. 74. 75. 76. 77. 78. 79. 80. 81. 82. 83. 84. 85. 86. 87. 88. 89. 90. 91. 92. 93. 94. 95. 96. 97. 98. 99. 100. 101. 102. 103. 104. 105. 106. 107. 108. 109. 110. 111. 112. 113. 114. 115. 116. 117. 118. 119. 120. 121. 122. 123. 124. 125. 126. 127. 128. 129. 130. 131. 132. 133. 134. 135. 136. 137. 138. 139. 140. 141. 142. 143. 144. 145. 146. 147. 148. 149. 150. 151. 152. 153. 154. 155. 156. 157. 158. 159. 160. 161. 162. 163. 164. 165. 166. 167. 168. 169. 170. 171. 172. 173. 174. 175. 176. 177. 178. 179. 180. 181. 182. 183. 184. 185. 186. 187. 188. 189. 190. 191. 192. 193. 194. 195. 196. 197. 198. 199. 200. 201. 202. 203. 204. 205. 206. 207. 208. 209. 210. 211. 212. 213. 214. 215. 216. 217. 218. 219. 220. 221. 222. 223. 224. 225. 226. 227. 228. 229. 230. 231. 232. 233. 234. 235. 236. 237. 238. 239. 240. 241. 242. 243. 244. 245. 246. 247. 248. 249. 250. 251. 252. 253. 254. 255. 256. 257. 258. 259. 260. 261. 262. 263. 264. 265. 266. 267. 268. 269. 270. 271. 272. 273. 274. 275. 276. 277. 278. 279. 280. 281. 282. 283. 284. 285. 286. 287. 288. 289. 290. 291. 292. 293. 294. 295. 296. 297. 298. 299. 300. 301. 302. 303. 304. 305. 306. 307. 308. 309. 310. 311. 312. 313. 314. 315. 316. 317. 318. 319. 320. 321. 322. 323. 324. 325. 326. 327. 328. 329. 330. 331. 332. 333. 334. 335. 336. 337. 338. 339. 340. 341. 342. 343. 344. 345. 346. 347. 348. 349. 350. 351. 352. 353. 354. 355. 356. 357. 358. 359. 360. 361. 362. 363. 364. 365. 366. 367. 368. 369. 370. 371. 372. 373. 374. 375. 376. 377. 378. 379. 380. 381. 382. 383. 384. 385. 386. 387. 388. 389. 390. 391. 392. 393. 394. 395. 396. 397. 398. 399. 400. 401. 402. 403. 404. 405. 406. 407. 408. 409. 410. 411. 412. 413. 414. 415. 416. 417. 418. 419. 420. 421. 422. 423. 424. 425. 426. 427. 428. 429. 430. 431. 432. 433. 434. 435. 436. 437. 438. 439. 440. 441. 442. 443. 444. 445. 446. 447. 448. 449. 450. 451. 452. 453. 454. 455. 456. 457. 458. 459. 460. 461. 462. 463. 464. 465. 466. 467. 468. 469. 470. 471. 472. 473. 474. 475. 476. 477. 478. 479. 480. 481. 482. 483. 484. 485. 486. 487. 488. 489. 490. 491. 492. 493. 494. 495. 496. 497. 498. 499. 500. 501. 502. 503. 504. 505. 506. 507. 508. 509. 510. 511. 512. 513. 514. 515. 516. 517. 518. 519. 520. 521. 522. 523. 524. 525. 526. 527. 528. 529. 530. 531. 532. 533. 534. 535. 536. 537. 538. 539. 540. 541. 542. 543. 544. 545. 546. 547. 548. 549. 550. 551. 552. 553. 554. 555. 556. 557. 558. 559. 560. 561. 562. 563. 564. 565. 566. 567. 568. 569. 570. 571. 572. 573. 574. 575. 576. 577. 578. 579. 580. 581. 582. 583. 584. 585. 586. 587. 588. 589. 590. 591. 592. 593. 594. 595. 596. 597. 598. 599. 600. 601. 602. 603. 604. 605. 606. 607. 608. 609. 610. 611. 612. 613. 614. 615. 616. 617. 618. 619. 620. 621. 622. 623. 624. 625. 626. 627. 628. 629. 630. 631. 632. 633. 634. 635. 636. 637. 638. 639. 640. 641. 642. 643. 644. 645. 646. 647. 648. 649. 650. 651. 652. 653. 654. 655. 656. 657. 658. 659. 660. 661. 662. 663. 664. 665. 666. 667. 668. 669. 670. 671. 672. 673. 674. 675. 676. 677. 678. 679. 680. 681. 682. 683. 684. 685. 686. 687. 688. 689. 690. 691. 692. 693. 694. 695. 696. 697. 698. 699. 700. 701. 702. 703. 704. 705. 706. 707. 708. 709. 710. 711. 712. 713. 714. 715. 716. 717. 718. 719. 720. 721. 722. 723. 724. 725. 726. 727. 728. 729. 730. 731. 732. 733. 734. 735. 736. 737. 738. 739. 740. 741. 742. 743. 744. 745. 746. 747. 748. 749. 750. 751. 752. 753. 754. 755. 756. 757. 758. 759. 760. 761. 762. 763. 764. 765. 766. 767. 768. 769. 770. 771. 772. 773. 774. 775. 776. 777. 778. 779. 780. 781. 782. 783. 784. 785. 786. 787. 788. 789. 790. 791. 792. 793. 794. 795. 796. 797. 798. 799. 800. 801. 802. 803. 804. 805. 806. 807. 808. 809. 810. 811. 812. 813. 814. 815. 816. 817. 818. 819. 820. 821. 822. 823. 824. 825. 826. 827. 828. 829. 830. 831. 832. 833. 834. 835. 836. 837. 838. 839. 840. 841. 842. 843. 844. 845. 846. 847. 848. 849. 850. 851. 852. 853. 854. 855. 856. 857. 858. 859. 860. 861. 862. 863. 864. 865. 866. 867. 868. 869. 870. 871. 872. 873. 874. 875. 876. 877. 878. 879. 880. 881. 882. 883. 884. 885. 886. 887. 888. 889. 890. 891. 892. 893. 894. 895. 896. 897. 898. 899. 900. 901. 902. 903. 904. 905. 906. 907. 908. 909. 910. 911. 912. 913. 914. 915. 916. 917. 918. 919. 920. 921. 922. 923. 924. 925. 926. 927. 928. 929. 930. 931. 932. 933. 934. 935. 936. 937. 938. 939. 940. 941. 942. 943. 944. 945. 946. 947. 948. 949. 950. 951. 952. 953. 954. 955. 956. 957. 958. 959. 960. 961. 962. 963. 964. 965. 966. 967. 968. 969. 970. 971. 972. 973. 974. 975. 976. 977. 978. 979. 980. 981. 982. 983. 984. 985. 986. 987. 988. 989. 990. 991. 992. 993. 994. 995. 996. 997. 998. 999. 1000.

The centimeter scale is given in inches and centimeters.
The statute mile is given in kilometers.



No. 12

NEW YORK,

NORTHERN AND EASTERN PART.

No. 13

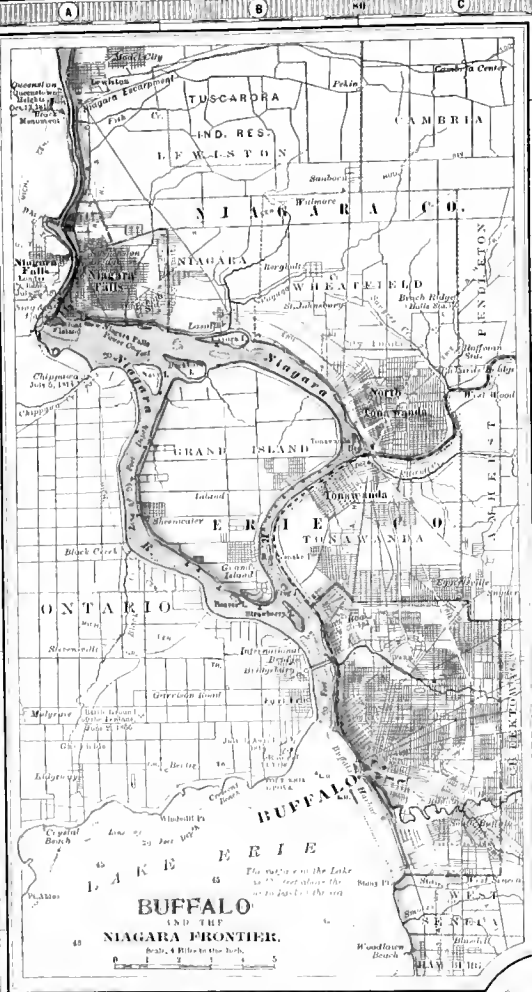
NEW YORK.
WESTERN PART.

THE CENTURY ATLAS. NEW YORK, WESTERN PART.

Copyright, 1907, by The Century Co., New York.

Scale, in English Standard Miles to the Inch.
Scale, in French Standard Miles to the Inch.

Size of type indicates relative importance of places.
County Seats thus: @
Ontour Lines show Elevations in Feet above Sea Level.
THE MATHEMATICS DEPARTMENT CO., BUFFALO, N.Y.



No. 13

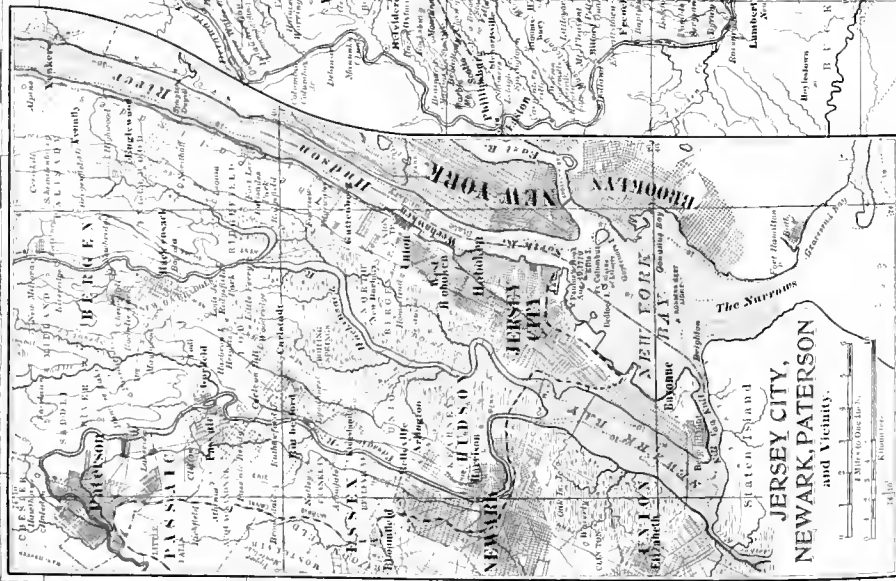
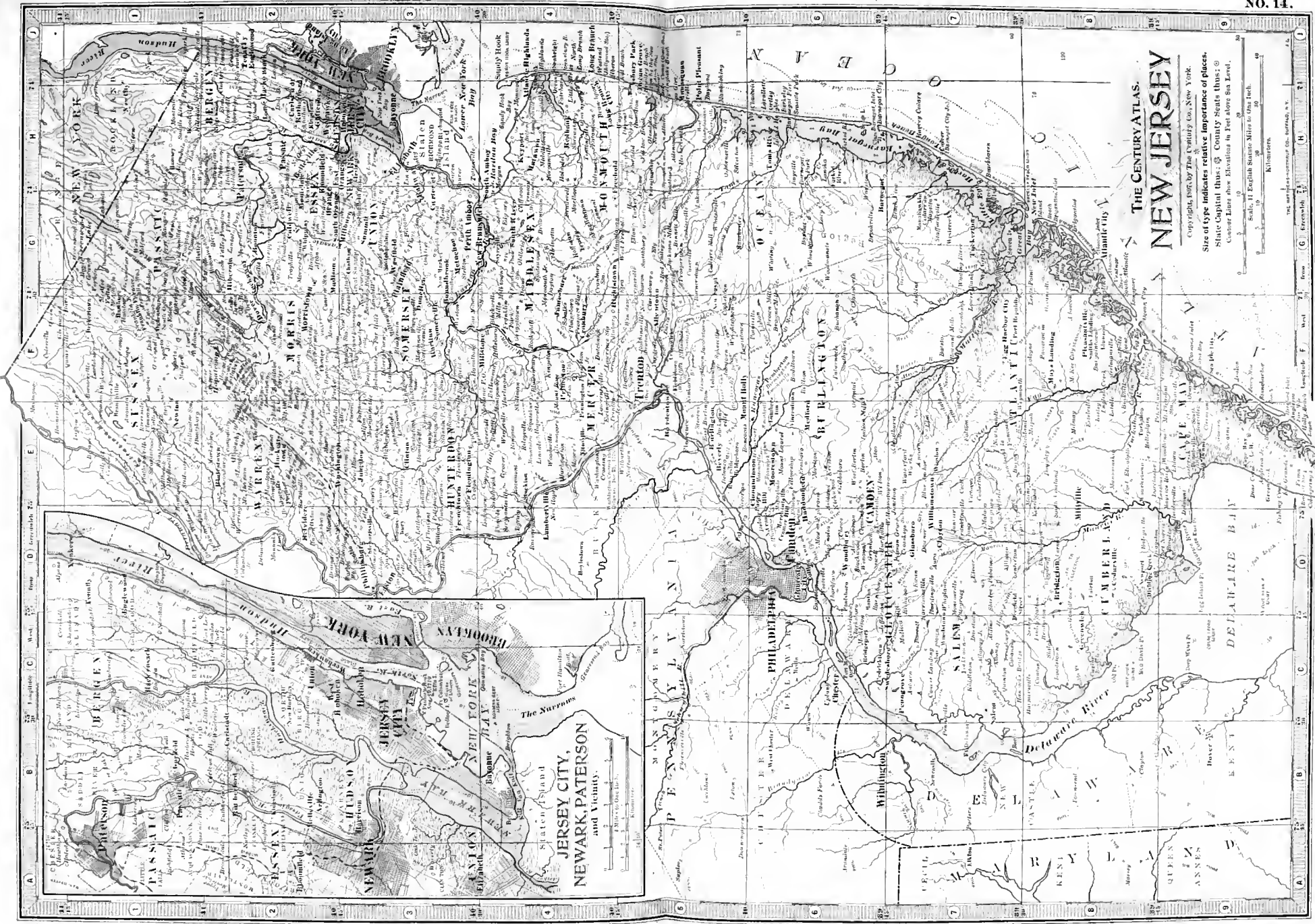

NEW YORK,
WESTERN PART.

No. 14

NEW JERSEY.

THE CENTURY ATLAS. NEW JERSEY

Copyright, 1904, by The Century Co., New York.
Size of type indicates relative importance of places.
State Capital thus: Ⓢ County Seats thus: ⓐ
Coastal Lines show Elevations in Feet above Sea Level.



Copyright, 1904, by The Century Co., New York.

No. 14

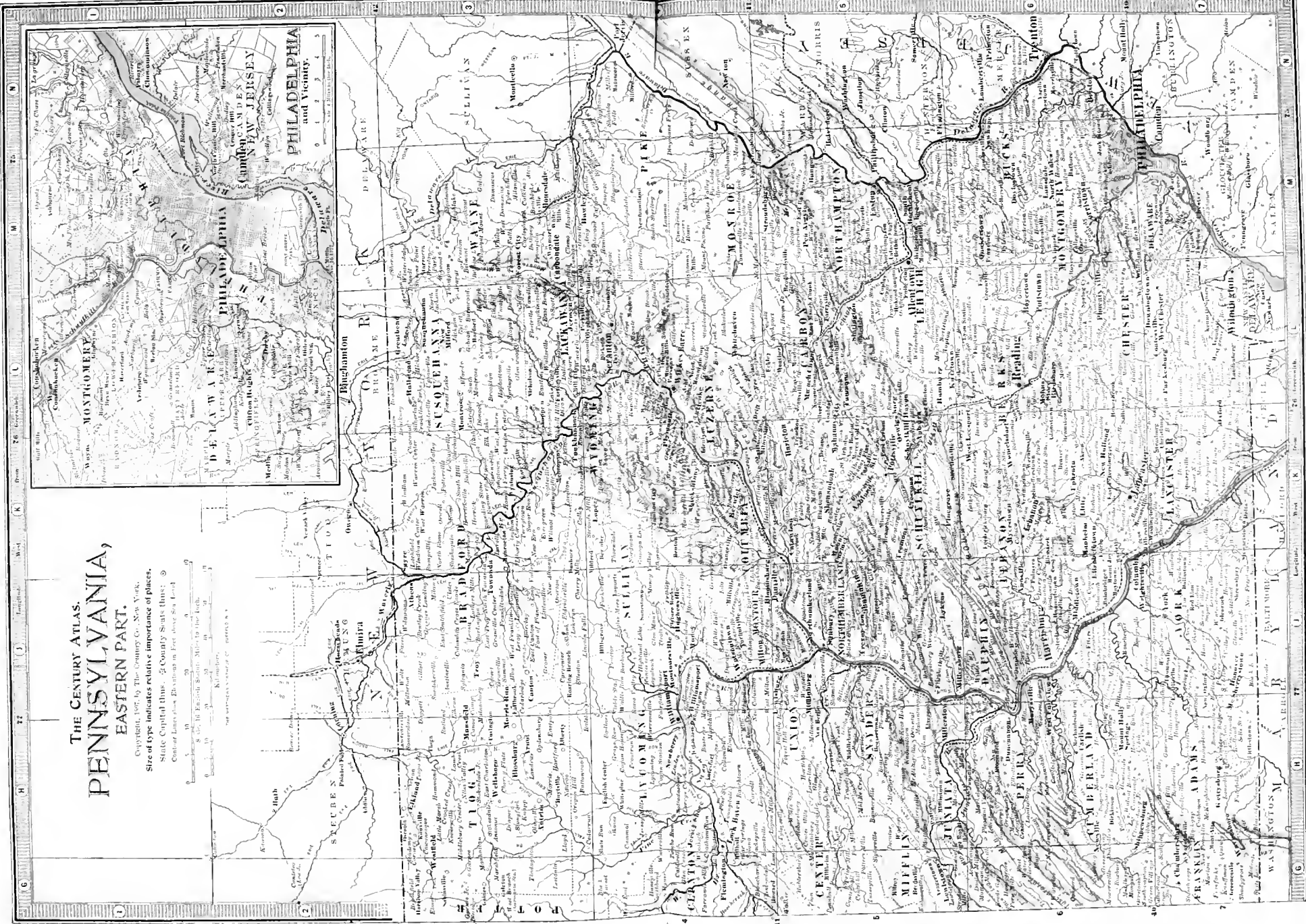

NEW JERSEY.

No. 15

PENNSYLVANIA,
EASTERN PART.

THE CENTURY ATLAS. PENNSYLVANIA, EASTERN PART.

Copyright, 1917, by The Century Co., New York.
Size of type indicates relative importance of places.
State Capital Dies. County Seats (lines).
Concentric Lines show Elevations in Feet above Sea Level.



1 2 3 4 5 6 7 8 9 10 11 12

1 2 3 4 5 6 7 8 9 10 11 12

A B C D E F G H I J K L M N O P Q R S T U V W X Y Z

A B C D E F G H I J K L M N O P Q R S T U V W X Y Z

No. 15

PENNSYLVANIA,
EASTERN PART.

No. 16

PENNSYLVANIA,
WESTERN PART.

PITTSBURGH, ALLEGHENY and vicinity.

Scale: 1:25,000. Contour interval: 20 feet.

Inset map details: Shows the confluence of the Allegheny and Monongahela rivers into the Ohio River. Major landmarks include the city of Pittsburgh, the Allegheny National Forest, and the surrounding Allegheny Mountains. Key locations like Braddock, Monaca, and Westinghouse are labeled.

FOOTNOTES

1. Size of type indicates relative importance of places.

2. County Scale: Those with a circled number show elevation in feet above sea level.

3. Scale: 1:50,000. Contour interval: 20 feet.

4. Scale: 1:100,000. Contour interval: 20 feet.

5. Scale: 1:200,000. Contour interval: 20 feet.

6. Scale: 1:500,000. Contour interval: 20 feet.

7. Scale: 1:1,000,000. Contour interval: 20 feet.

8. Scale: 1:2,000,000. Contour interval: 20 feet.

9. Scale: 1:5,000,000. Contour interval: 20 feet.

10. Scale: 1:10,000,000. Contour interval: 20 feet.

11. Scale: 1:20,000,000. Contour interval: 20 feet.

12. Scale: 1:50,000,000. Contour interval: 20 feet.

13. Scale: 1:100,000,000. Contour interval: 20 feet.

14. Scale: 1:200,000,000. Contour interval: 20 feet.

15. Scale: 1:500,000,000. Contour interval: 20 feet.

16. Scale: 1:1,000,000,000. Contour interval: 20 feet.

THE CENTURY ATLAS
PENNSYLVANIA,
WESTERN PART.

Copyright, 1906, by The Century Co., New York, N.Y.
 The surface of the Lake is 227 feet above the mean level of the sea.

Main map details: Shows the western portion of Pennsylvania, including counties such as Allegheny, Armstrong, Bedford, Berks, Blair, Bradford, Bucks, Chester, Columbia, Cumberland, Franklin, Fulton, Huntingdon, Indiana, Jefferson, Juniata, Lancaster, Lebanon, Lehigh, Luzerne, Lycoming, Mifflin, Monroe, Northampton, Northumberland, Perry, Schuylkill, Snyder, Sullivan, Susquehanna, Tioga, Union, Warren, Washington, and Westmoreland. Major cities like Harrisburg, Scranton, Altoona, and Erie are shown. The Allegheny Mountains and the Susquehanna River are also depicted. A grid of latitude and longitude lines is overlaid on the map.

No. 16

PENNSYLVANIA.

WESTERN PART.

No. 17

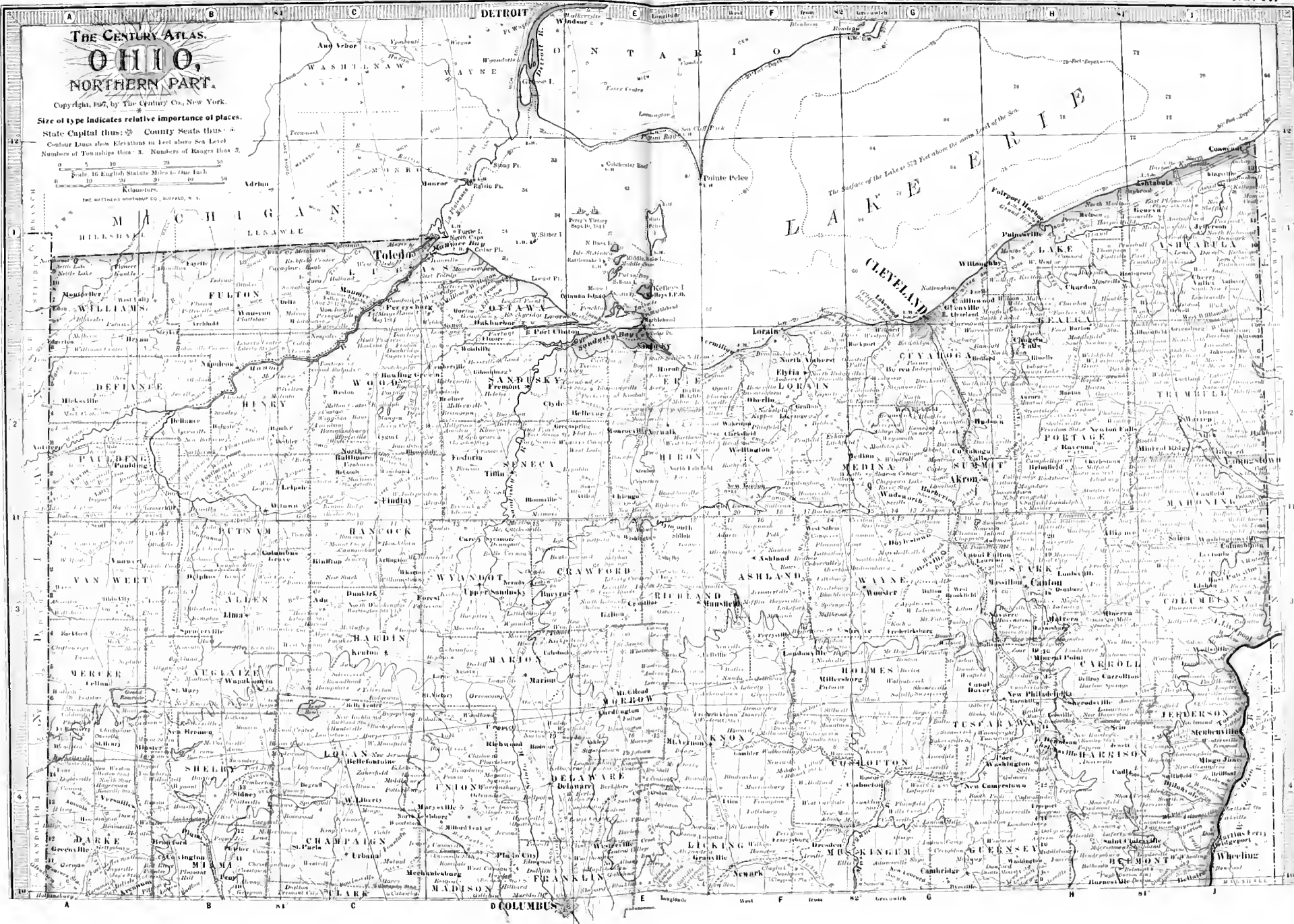
OHIO,
NORTHERN PART.

THE CENTURY ATLAS. OHIO, NORTHERN PART.

Copyright, 1907, by The Century Co., New York.
State Capital thus: County Seats thus:
Contour Lines show Elevations in Feet above Sea Level
Numbers of Townships thus: Numbers of Ranges thus:

Scale: 16 English Statute Miles to One Inch

THE MATTHEW HORNIMAN CO., BUFFALO, N. Y.



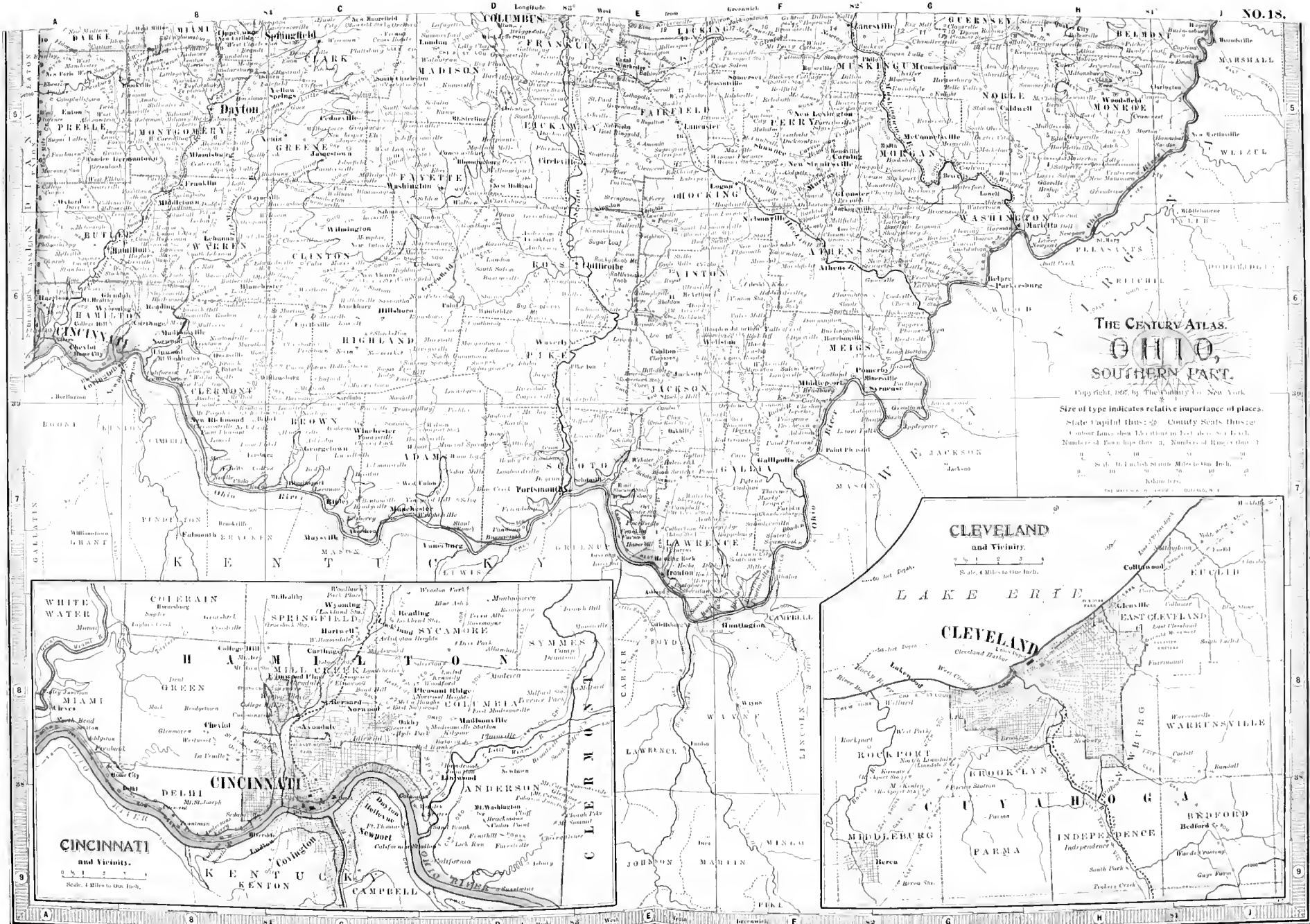
No. 17

OHIO.

NORTHERN PART.

No. 18

OHIO,
SOUTHERN PART.



THE CENTURY ATLAS. OHIO, SOUTHERN PART.

Copyright, 1907, by The Century Co., New York.

Size of type indicates relative importance of places.

State Capital thus: County Seats thus: *

Unincorporated Towns thus: Cities thus: †

Scale: 1 inch = 20 miles. 1 centimeter = 10 miles.

THE CENTURY CO., NEW YORK.



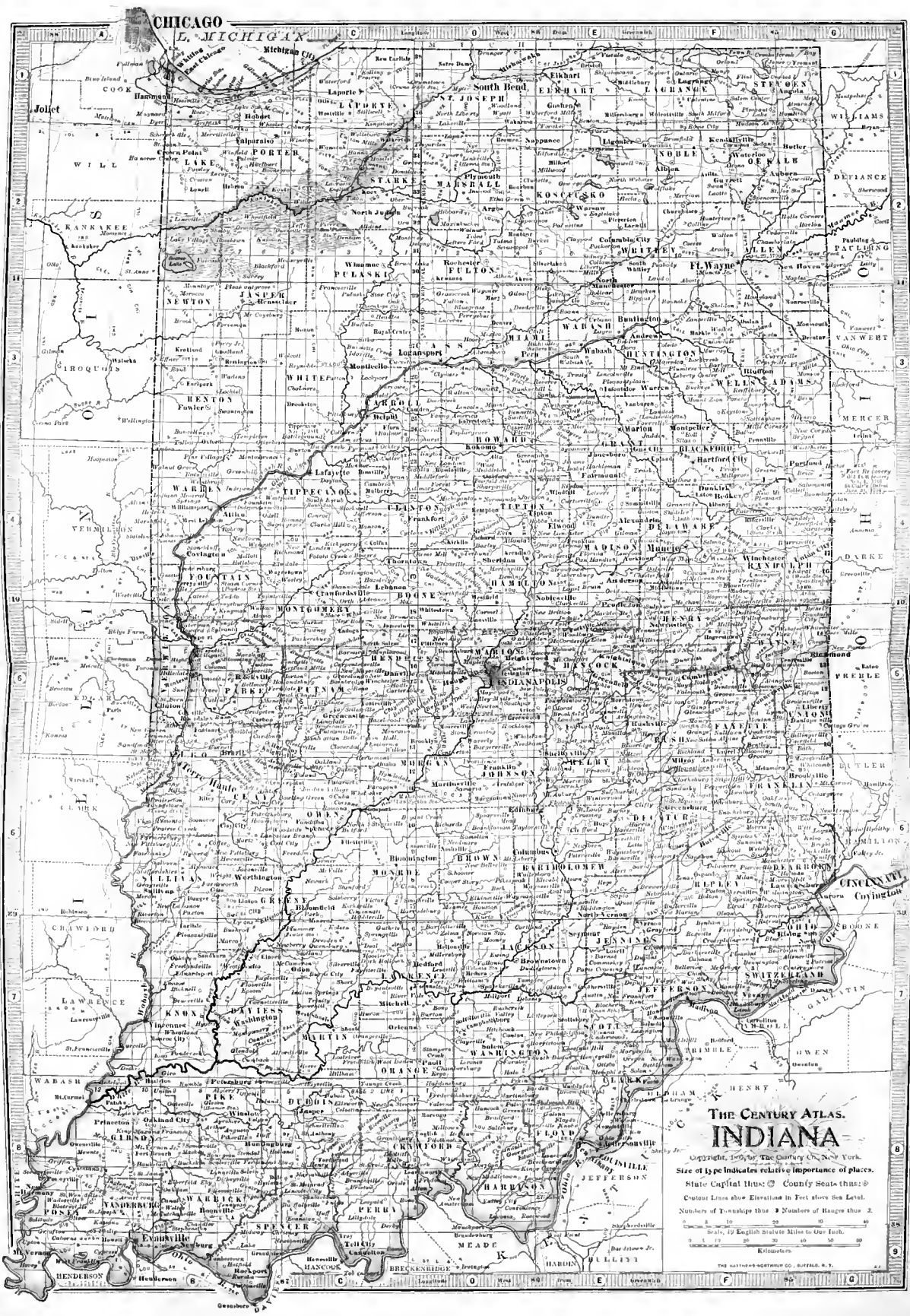
No. 18

OHIO.

SOUTHERN PART.

No. 19

INDIANA.



CHICAGO

L. MICHIGAN

THE CENTURY ATLAS.
INDIANA

Copyright, 1909, by The Century Co., New York.
Size of type indicates relative importance of places.
State Capital thus: Ⓢ County Seats thus: ⓐ
Custom Lines show Elevations in Feet above Sea Level.
Numbers of Townships thus: 1 Numbers of Ranges thus: 2



The Publishers: GEORGE W. COLFORD, N. Y.

NO. 19.

No. 19

INDIANA.

No. 20

ILLINOIS,
NORTHERN PART.

THE CENTURY ATLAS. ILLINOIS, NORTHERN PART.

Copyright, 1906, by The Century Co., New York.

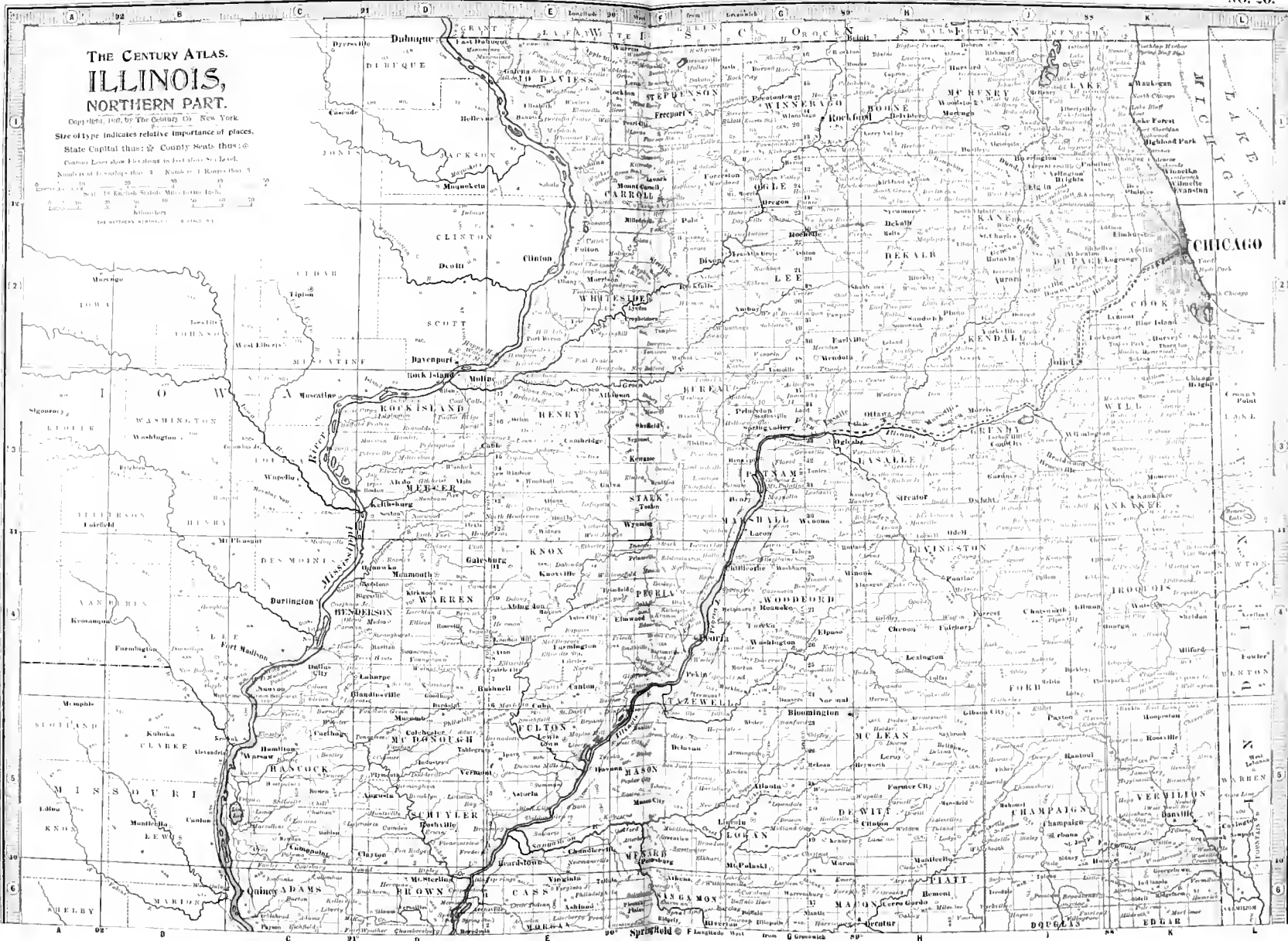
Size of type indicates relative importance of places.

State Capital thus: ☆ County Seats thus: ○

County Lines show by dotted line. City Limits by solid line.

Scale: 1 inch = 40 miles. 1 centimeter = 25 miles.

Published by THE CENTURY COMPANY, 290 N. ZEEB RD., NEW YORK, N. Y.



No. 20

ILLINOIS.
NORTHERN PART.

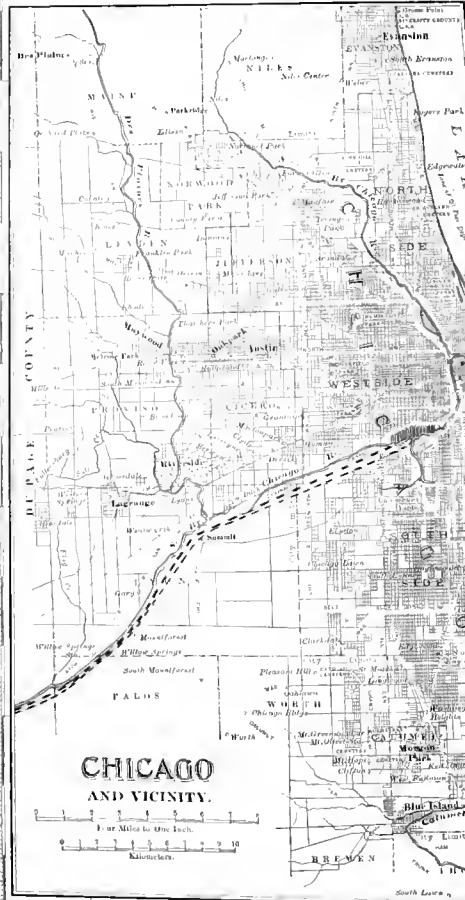
No. 21

ILLINOIS,
SOUTHERN PART.

THE CENTURY ATLAS. ILLINOIS, SOUTHERN PART.

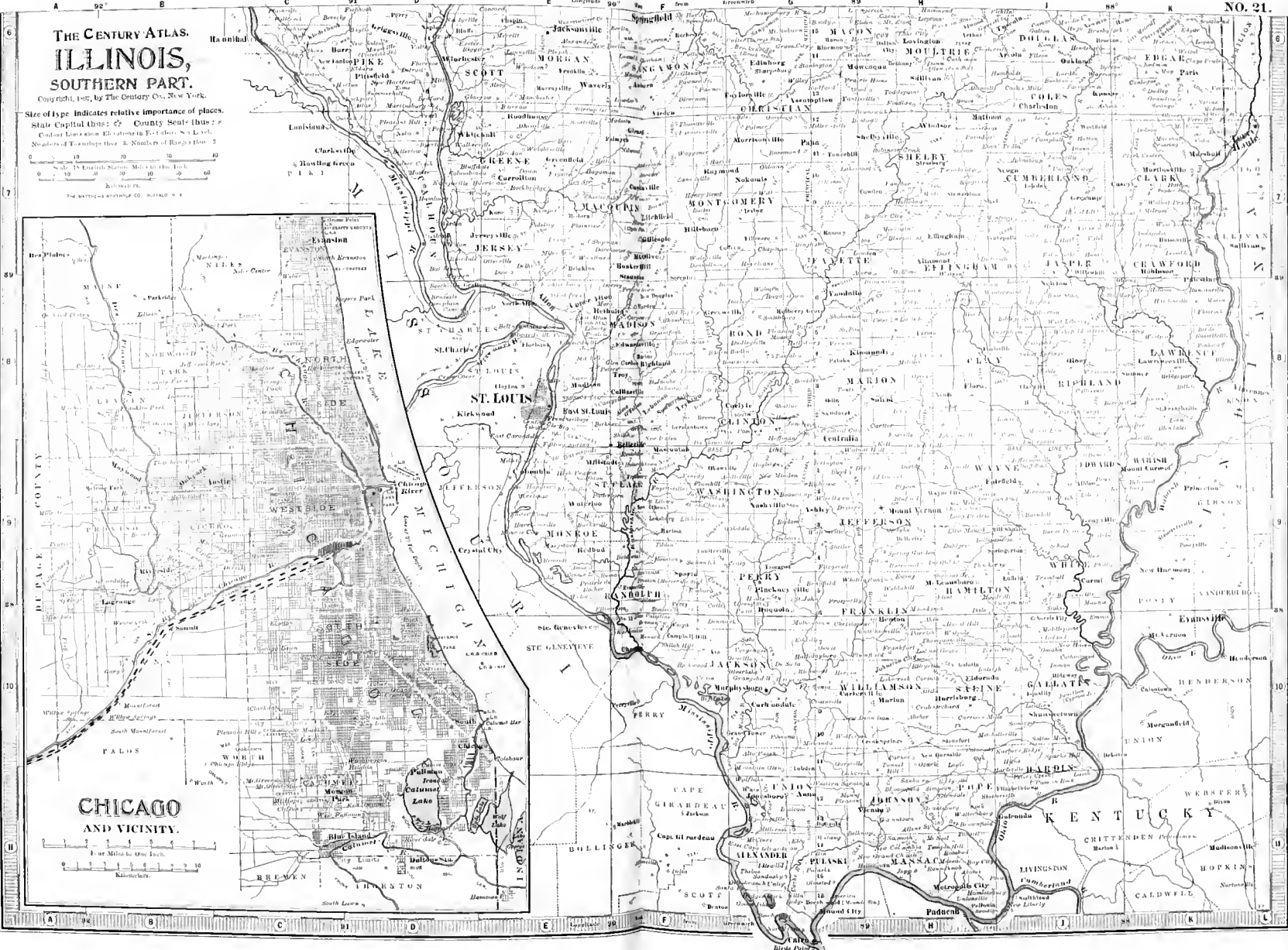
Copyright, 1911, by The Century Co., New York.

Size of type indicates relative importance of places.
State Capital thus: Ⓢ County Seats (blue) Ⓢ
County Lines shown in red in the East only. See L. 11.
Scale of 1:500,000. Miles on the left. 1:1,000,000. Kilometers on the right.



CHICAGO AND VICINITY.

For Miles to One Inch
0 1 2 3 4 5 6 7 8 9 10
Kilometers.



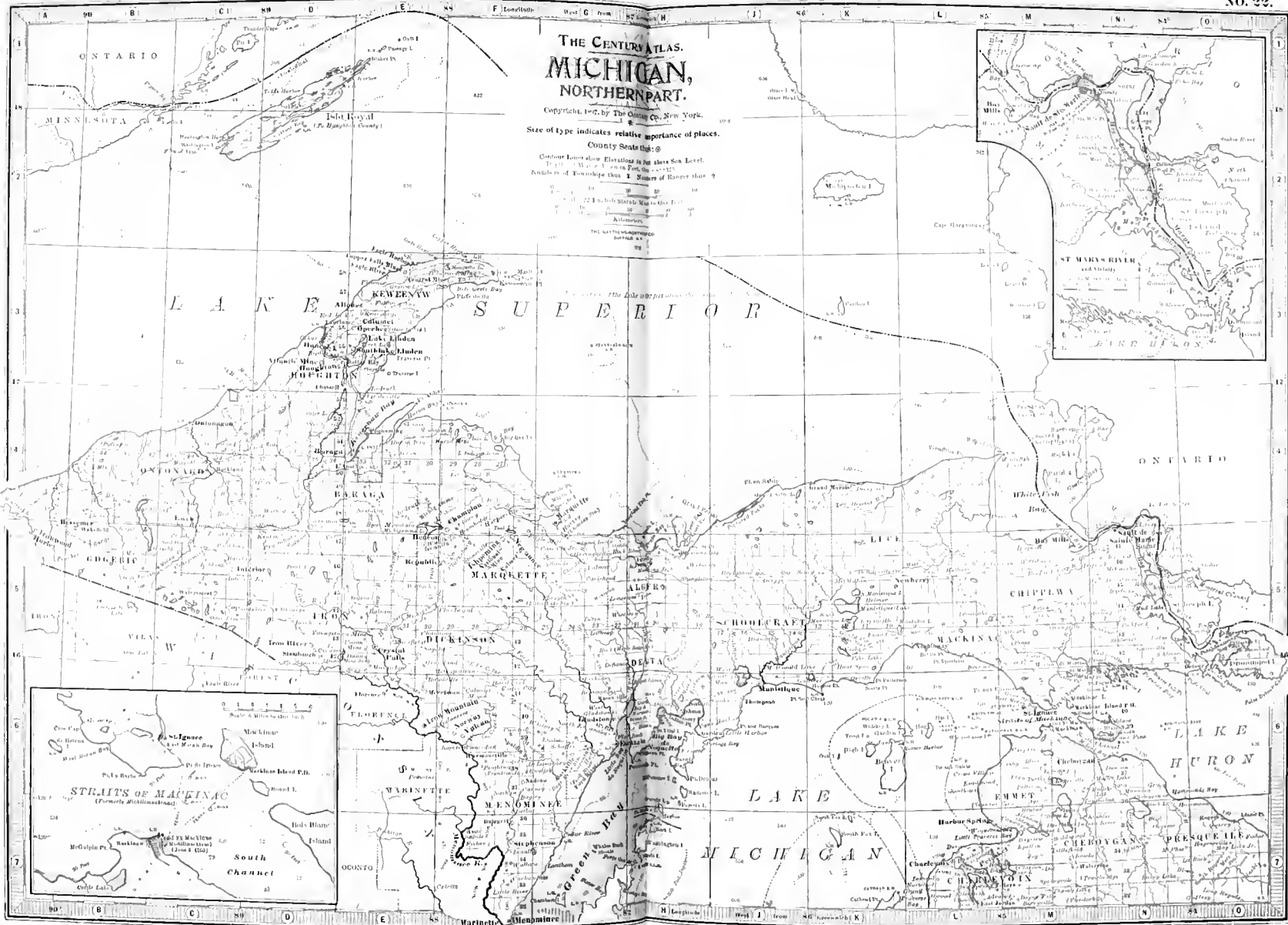
THE CENTURY CO. BUFFALO, N. Y.

No. 21

ILLINOIS,
SOUTHERN PART.

No. 22

MICHIGAN,
NORTHERN PART.



THE CENTURY ATLAS. MICHIGAN, NORTHERN PART.

Copyright, 1907, by The Century Co., New York.

Size of type indicates relative importance of places.

County Seats thus: @

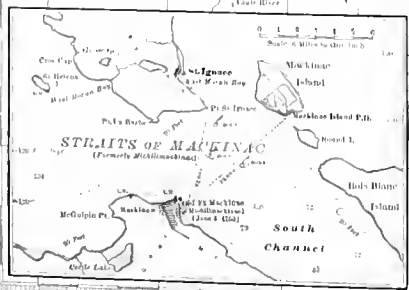
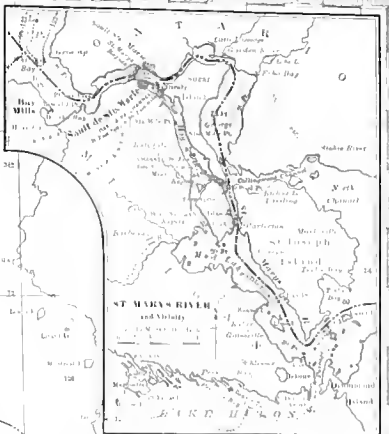
Contour Lines show Elevations in feet above Sea Level.

Numbers of Townships thus: 1. Number of Ranges thus: 2

Scale of Miles 0 10 20 30 40 50

Scale of Feet 0 1000 2000 3000 4000 5000

THE MAP WAS REPRODUCED BY THE CENTURY CO. NEW YORK, N. Y.



L A K E S U P E R I O R

L A K E M I C H I G A N

L A K E H U R O N

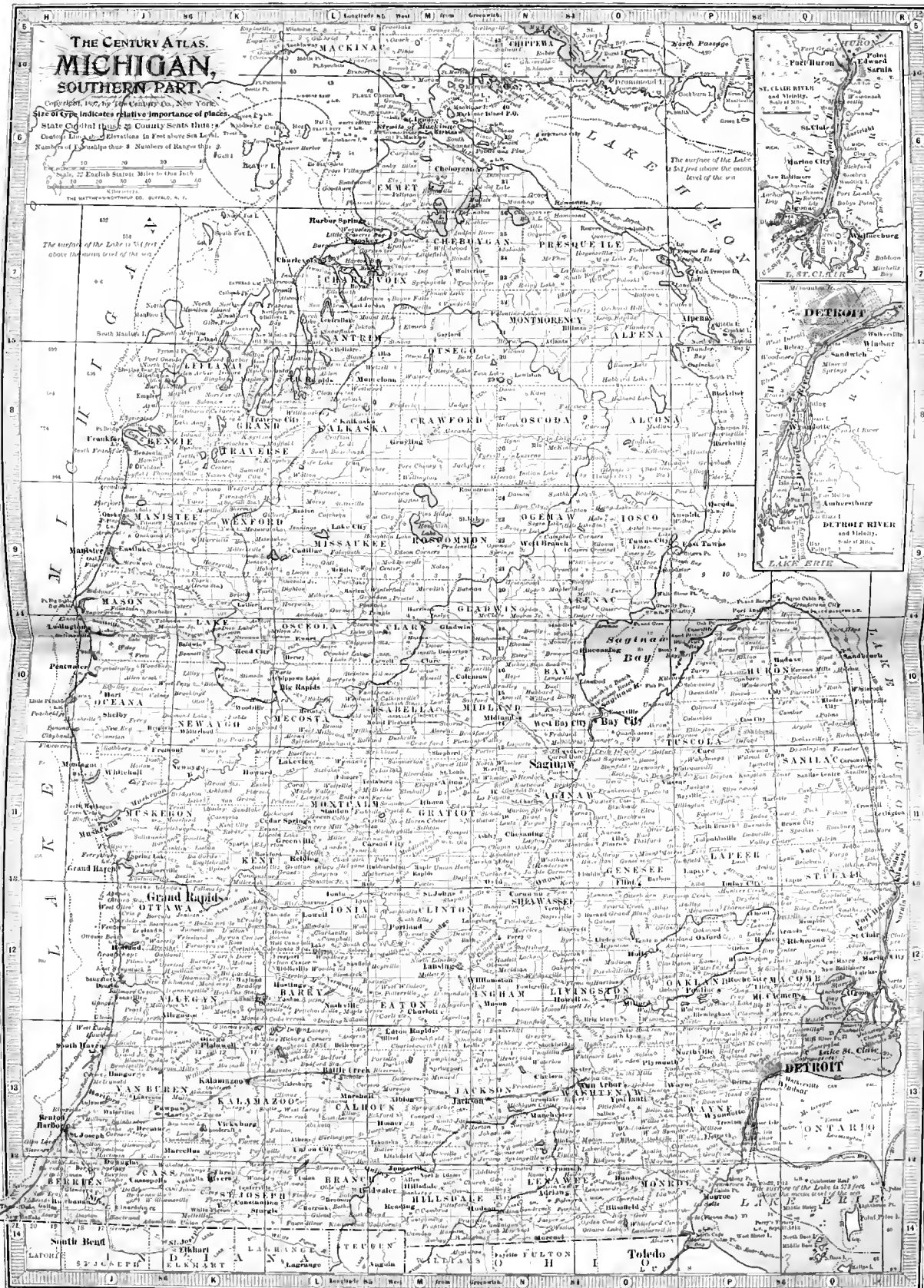
Map labels include: ONTARIO, MINNESOTA, Keweenaw, Marquette, Alpena, Ontonagon, Cheboygan, Presque Isle, and various county names like Benzie, Charlevoix, and Emmet.

No. 22

MICHIGAN,
NORTHERN PART.

No. 23

MICHIGAN,
SOUTHERN PART.



No. 23

MICHIGAN,
SOUTHERN PART.

No. 24

WISCONSIN.

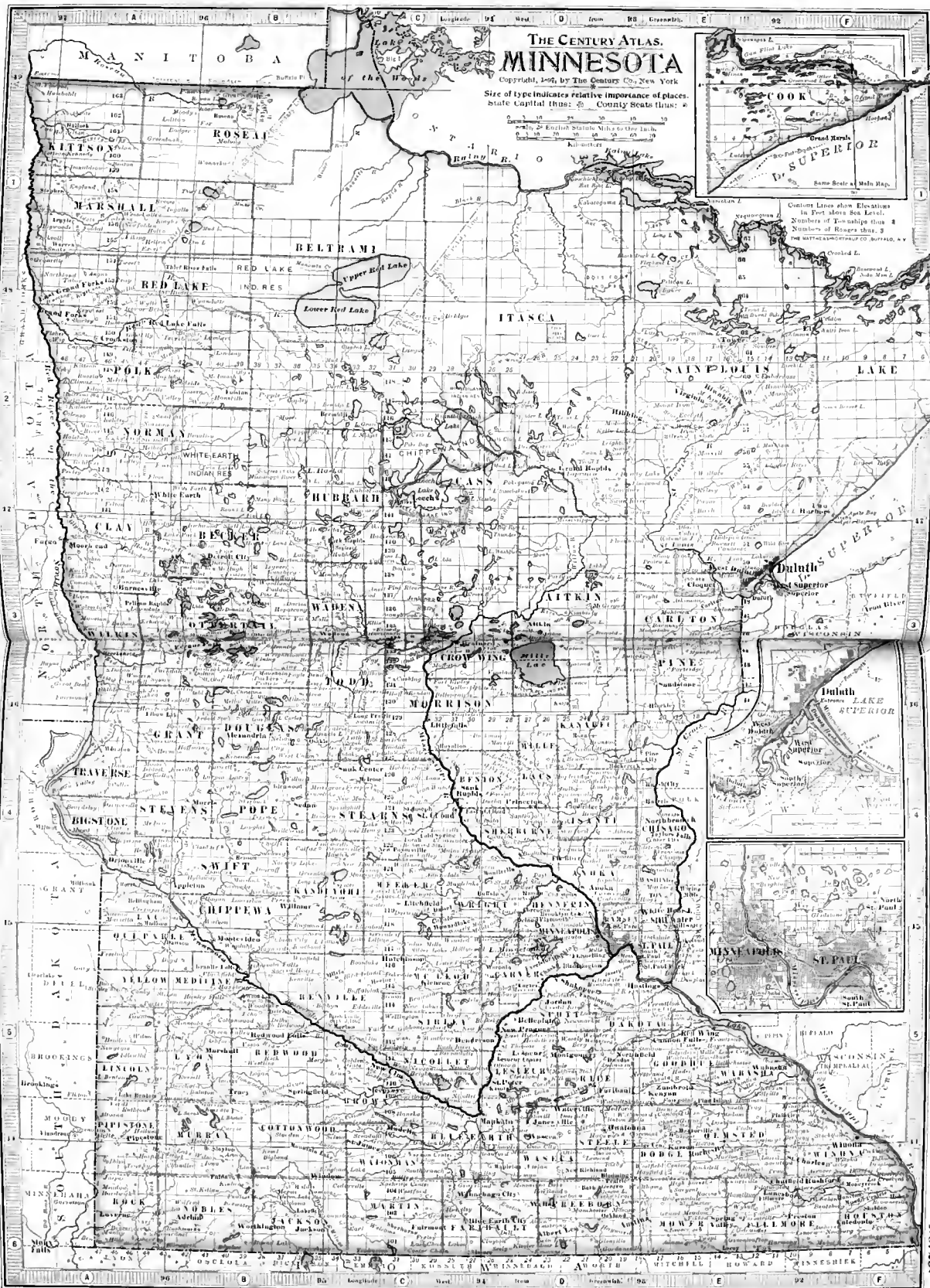


No. 24

WISCONSIN.

No. 25

MINNESOTA.



No. 25

MINNESOTA.

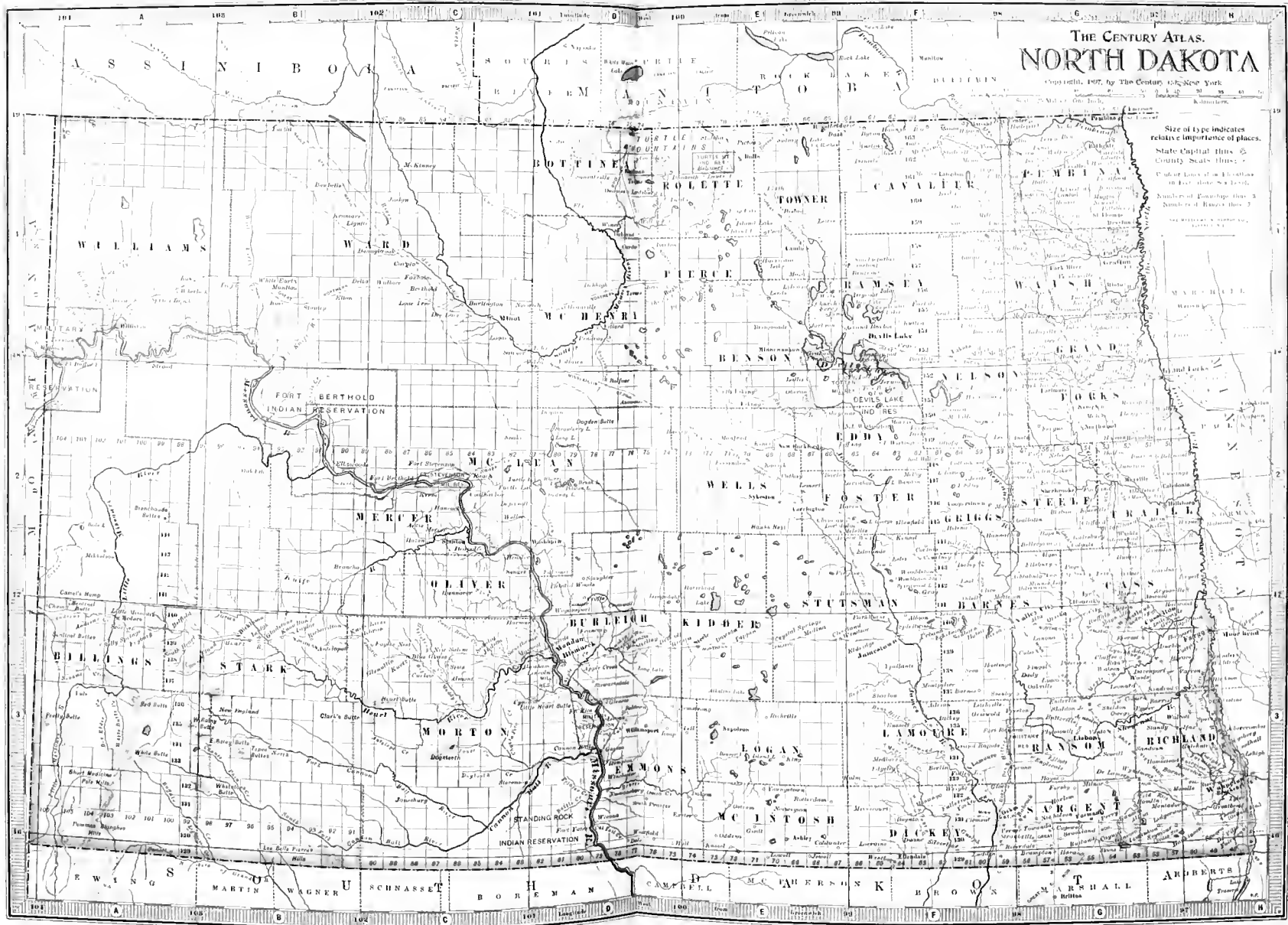
No. 26

NORTH DAKOTA.

THE CENTURY ATLAS. NORTH DAKOTA

Copyright, 1907, by The Century Co., New York.

Size of type indicates relative importance of places.
 State Capital: Bismarck.
 County Seats: (Type 10) For those not listed, under Lines of 1 to 100000, 10000 to 50000, 5000 to 10000, 1000 to 5000, 500 to 1000, 100 to 500, 50 to 100, 10 to 50, 5 to 10, 1 to 5.



No. 26

NORTH DAKOTA.

No. 27

SOUTH DAKOTA.



THE CENTURY ATLAS.
SOUTH DAKOTA

Copyright, 1905, by The Century Co., New York.
 Size of type indicates relative importance of places.
 State Capital thus: Ⓢ County Seats thus: ⓐ
 Outside lines show boundaries in feet above sea level.
 Numbers of Townships thus: 2 Numbers of Ranges thus: 2
 Scale, 25 English Statute Miles to One Inch.
 Kilometers.

THE OFFICIAL MAP OF SOUTH DAKOTA, 1905

No. 27

SOUTH DAKOTA.

No. 28

IOWA.

THE CENTURY ATLAS. IOWA

Copyright, 1907, by The Century Co., New York

Size of type indicates
relative importance of places.
State Capital thus: County Seats thus:

Contour Lines show Elevation in Feet above sea level

Number of Townships thus:

Number of Ranges thus:

Scale: 1 inch = 22 English Statute Miles or 35.4 Kilometers

THE MAP IS ENGRAVED ON STONE

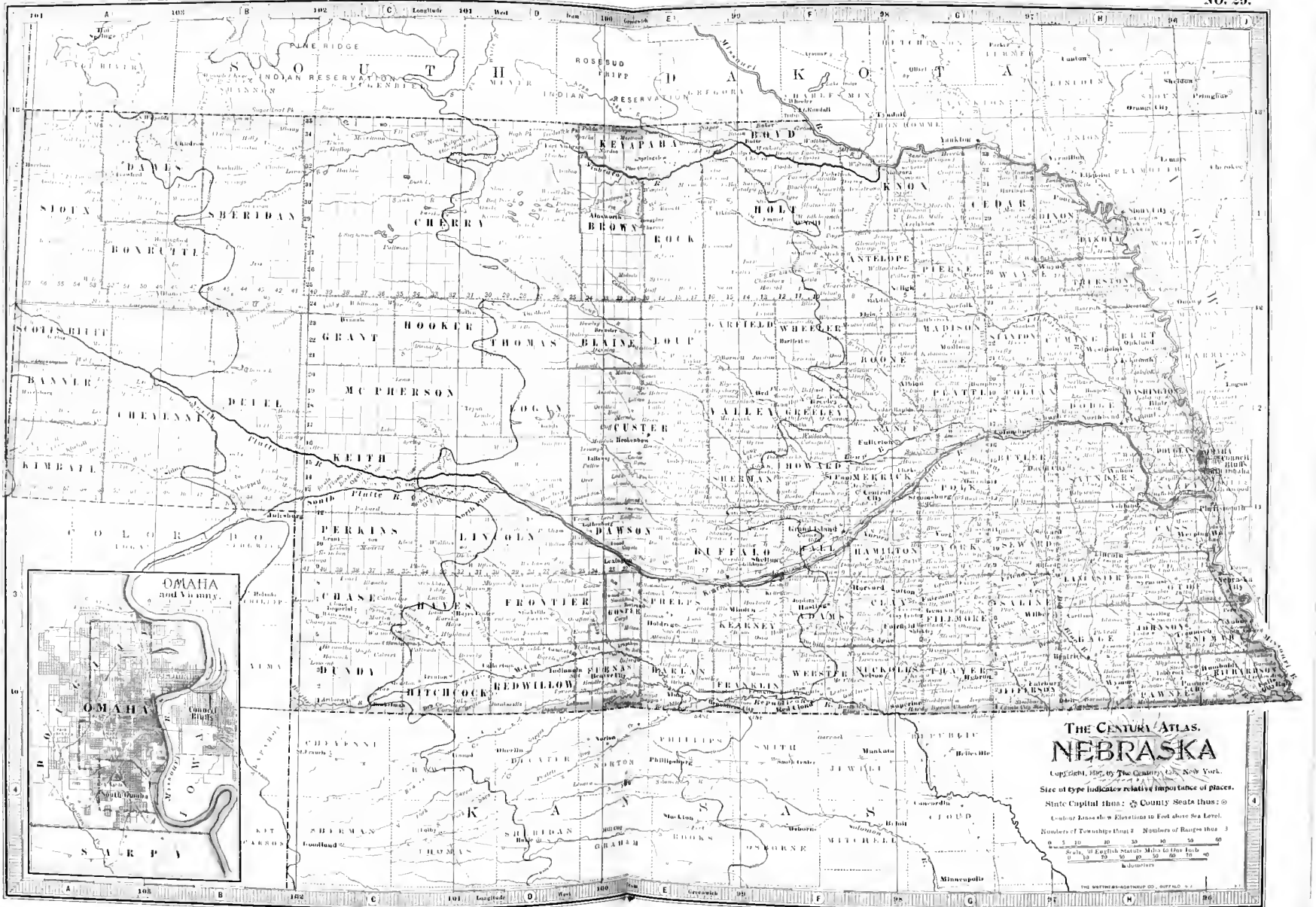


No. 28

IOWA.

No. 29

NEBRASKA.



**THE CENTURY ATLAS.
NEBRASKA**


Copyright, 1907, by The Century Co., New York.

Size of type indicates relative importance of places.

State Capital **Lin.**; County Seats thus: **o**.

Contour Lines show Elevations in Feet above Sea Level.

Numbers of Townships thus: **1** Numbers of Ranges thus: **3**



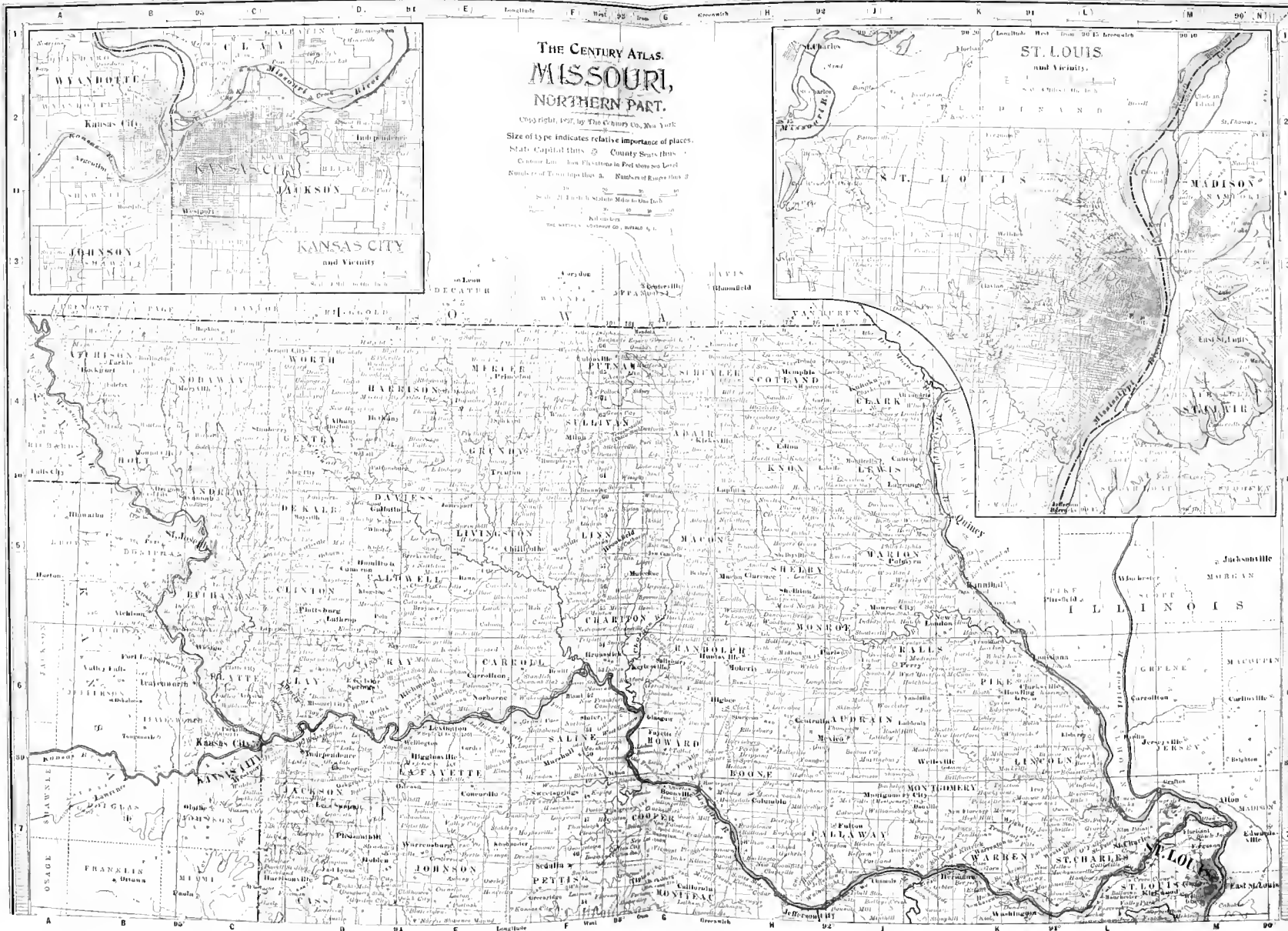
THE WESTERN-BOARDSHIP CO., BUFFALO, N. Y.

No. 29

NEBRASKA.

No. 30

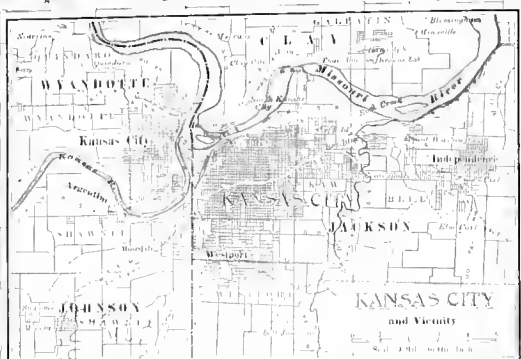
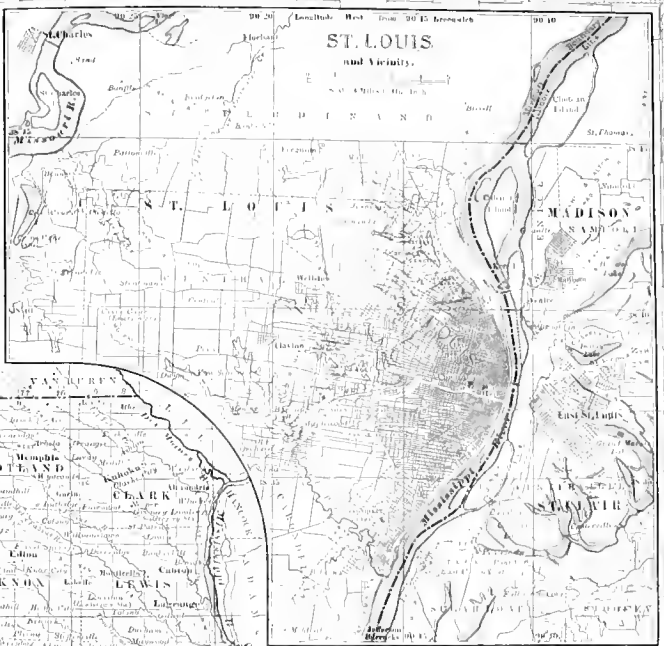
MISSOURI,
NORTHERN PART.



THE CENTURY ATLAS. MISSOURI, NORTHERN PART.

Copyright, 1927, by The Century Co., New York.
Size of type indicates relative importance of places.
State Capital thus County Seats thus
Custom Line - How Elevations in Feet above sea Level
Scale of Towns thus Number of Bars thus

ST. LOUIS and Vicinity.



No. 30

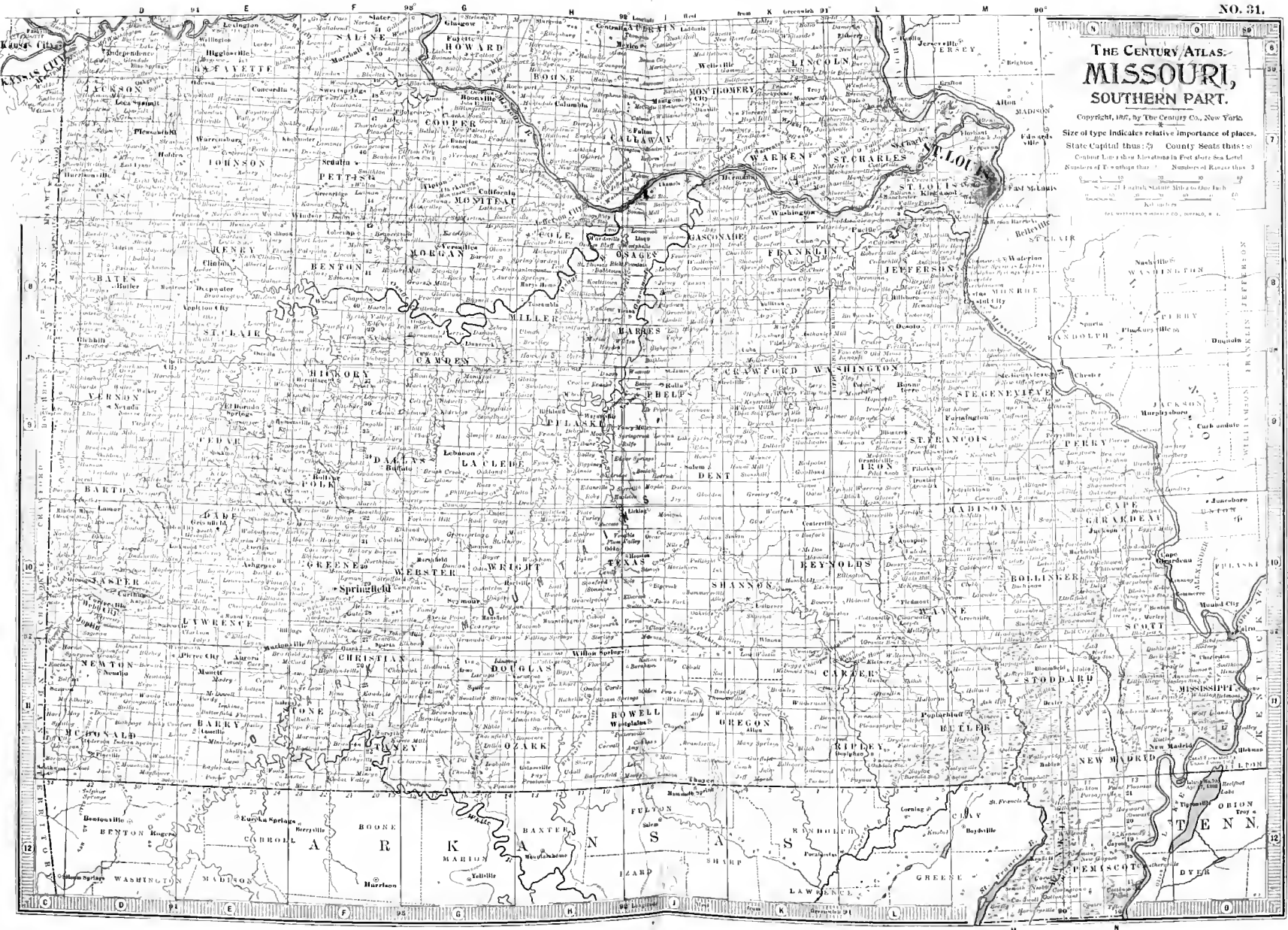
MISSOURI,
NORTHERN PART.

No. 31

MISSOURI,
SOUTHERN PART.

THE CENTURY ATLAS MISSOURI, SOUTHERN PART.

Copyright, 1875, by The Century Co., New York.
Size of type indicates relative importance of places.
State Capital thus: **CO** County Seats thus: **C**
Contour Lines show Elevations in Feet above Sea Level.
Numbers of Feet within that Number of Feet thus: **3**
Scale: 1 inch equals 30 miles to the Inch.
Published by THE CENTURY CO., NEW YORK, N. Y.

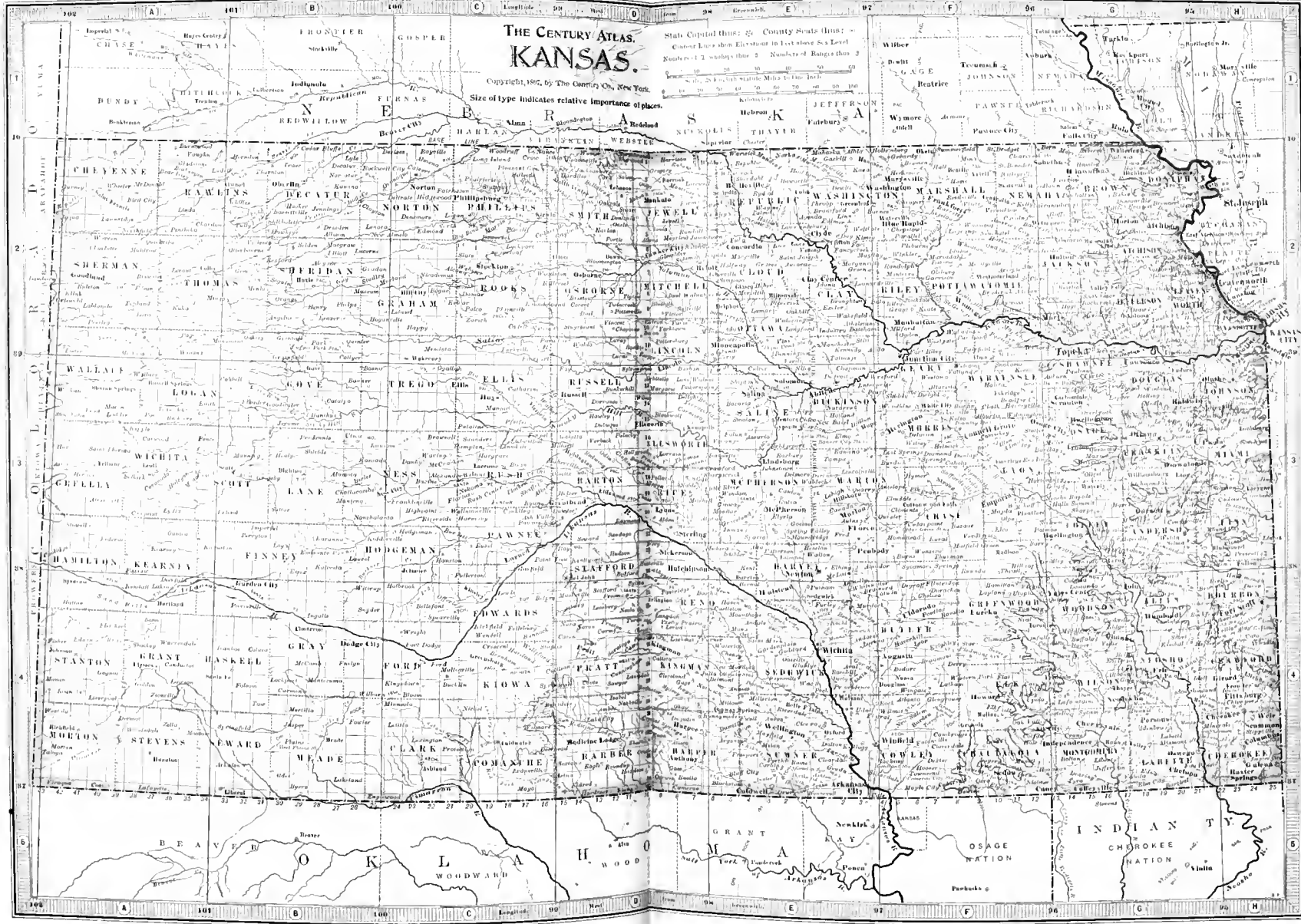


No. 31

MISSOURI,
SOUTHERN PART.

No. 32

KANSAS.



No. 32

KANSAS.

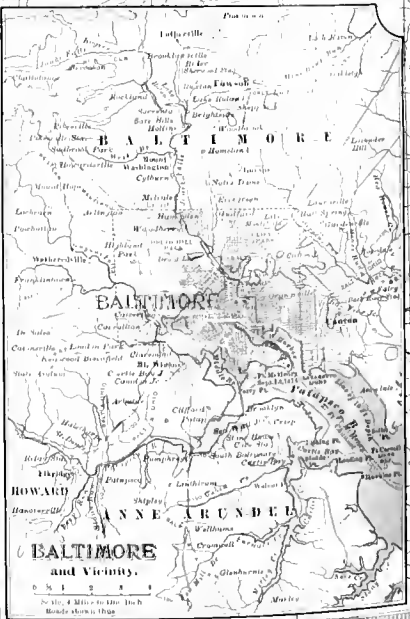
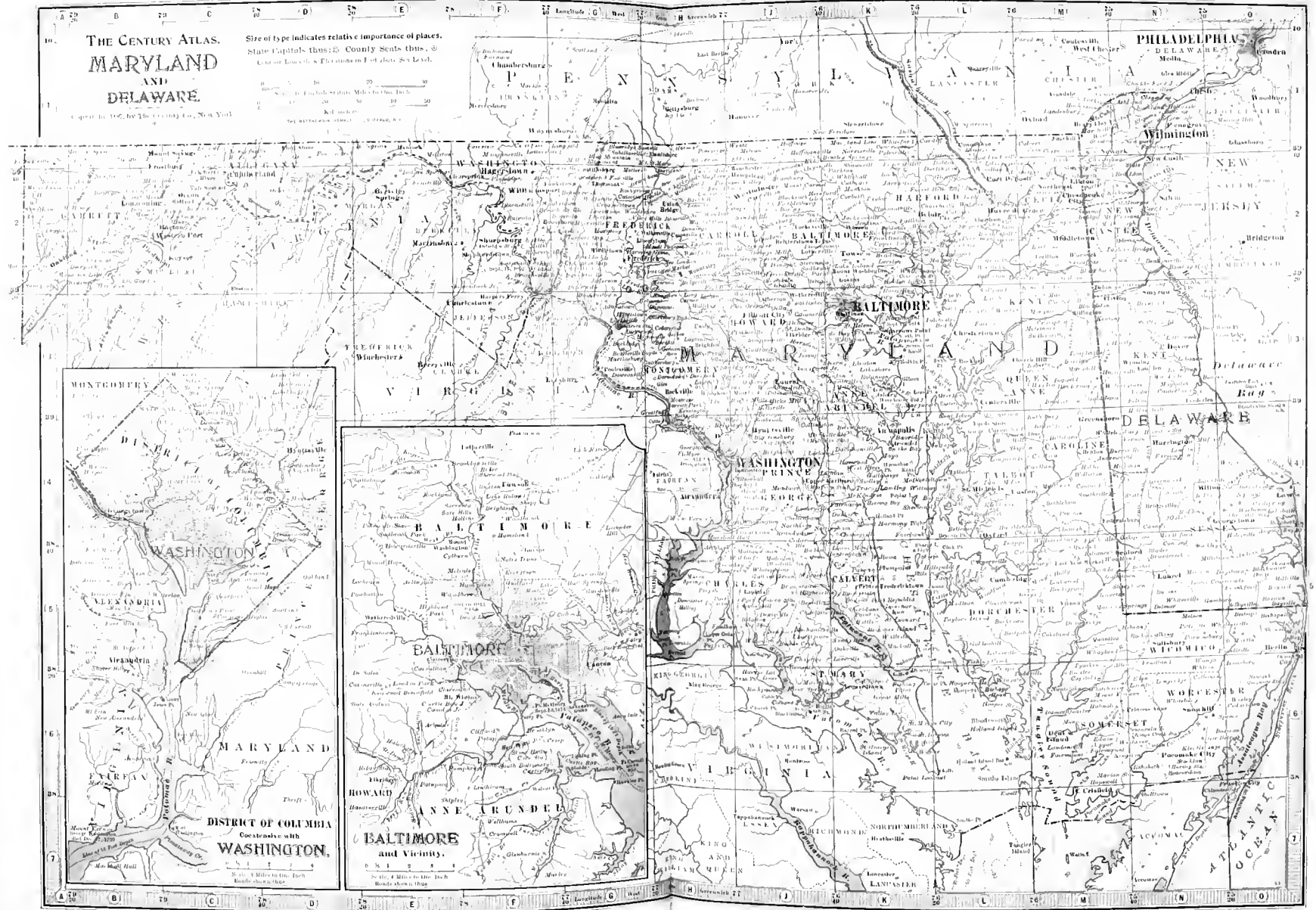
No. 33

MARYLAND, DELAWARE,
AND
DISTRICT OF COLUMBIA.

THE CENTURY ATLAS. MARYLAND AND DELAWARE.

Size of type indicates relative importance of places.
State Capitals thus: Ⓢ County Seats thus: ⓐ
Canton towns & Flourishing Post offices thus: Ⓢ

Copyright 1927, by The Century Co., New York



DISTRICT OF COLUMBIA
Overlaid with
WASHINGTON.

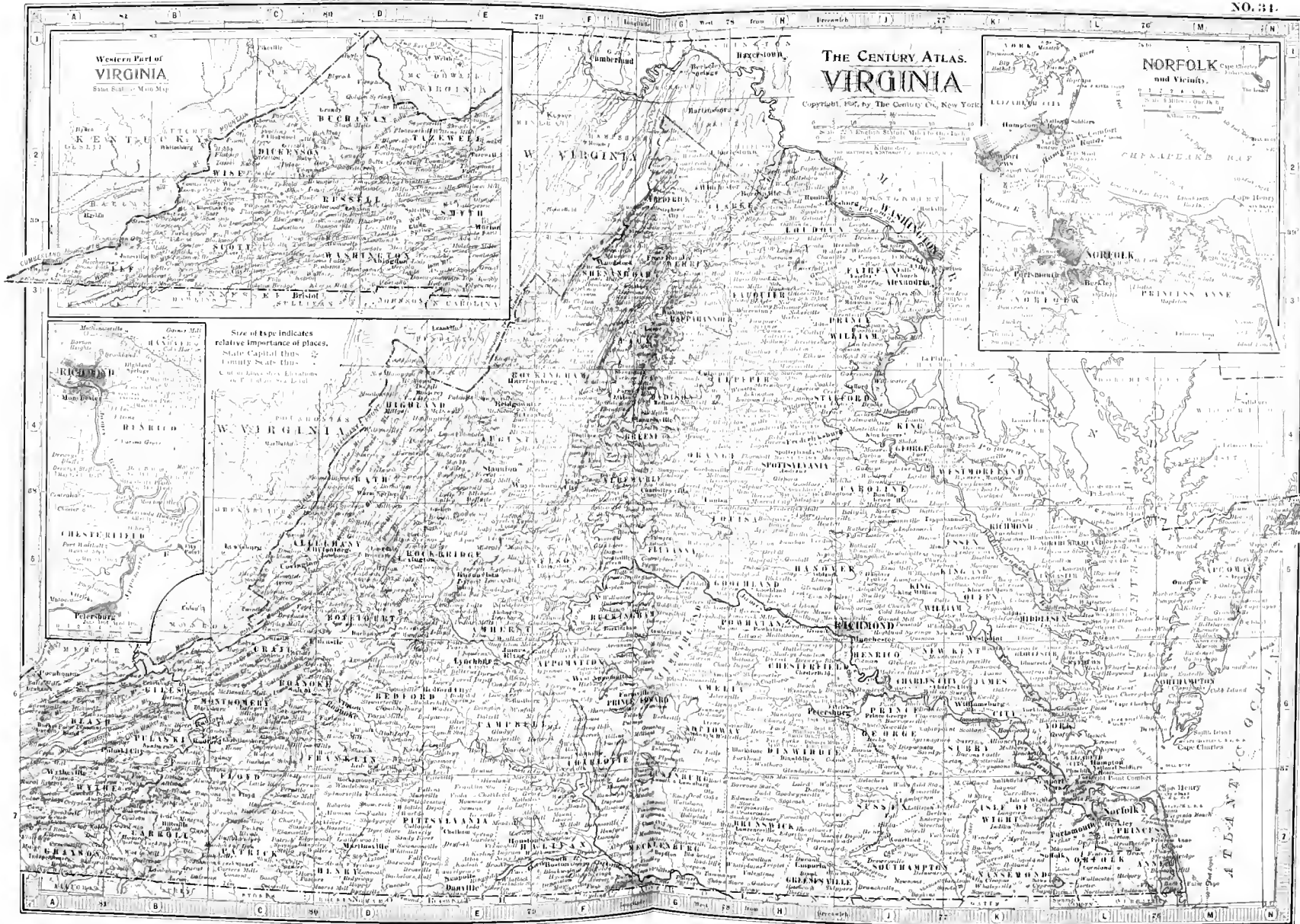
BALTIMORE
and Vicinity.

No. 33

MARYLAND, DELAWARE,
AND
DISTRICT OF COLUMBIA.

No. 34

VIRGINIA.

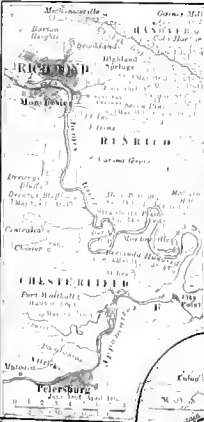


Western Part of VIRGINIA
 Same Scale as Main Map

THE CENTURY ATLAS. VIRGINIA
 Copyright, 1907, by The Century Co., New York

NORFOLK and Vicinity

Size of type indicates relative importance of places. State Capital thus. County Seats thus. Cut on Lines shows Elevations and Footing on Sea Level.



1
2
3
4
5
6
7
8

1
2
3
4
5
6
7
8

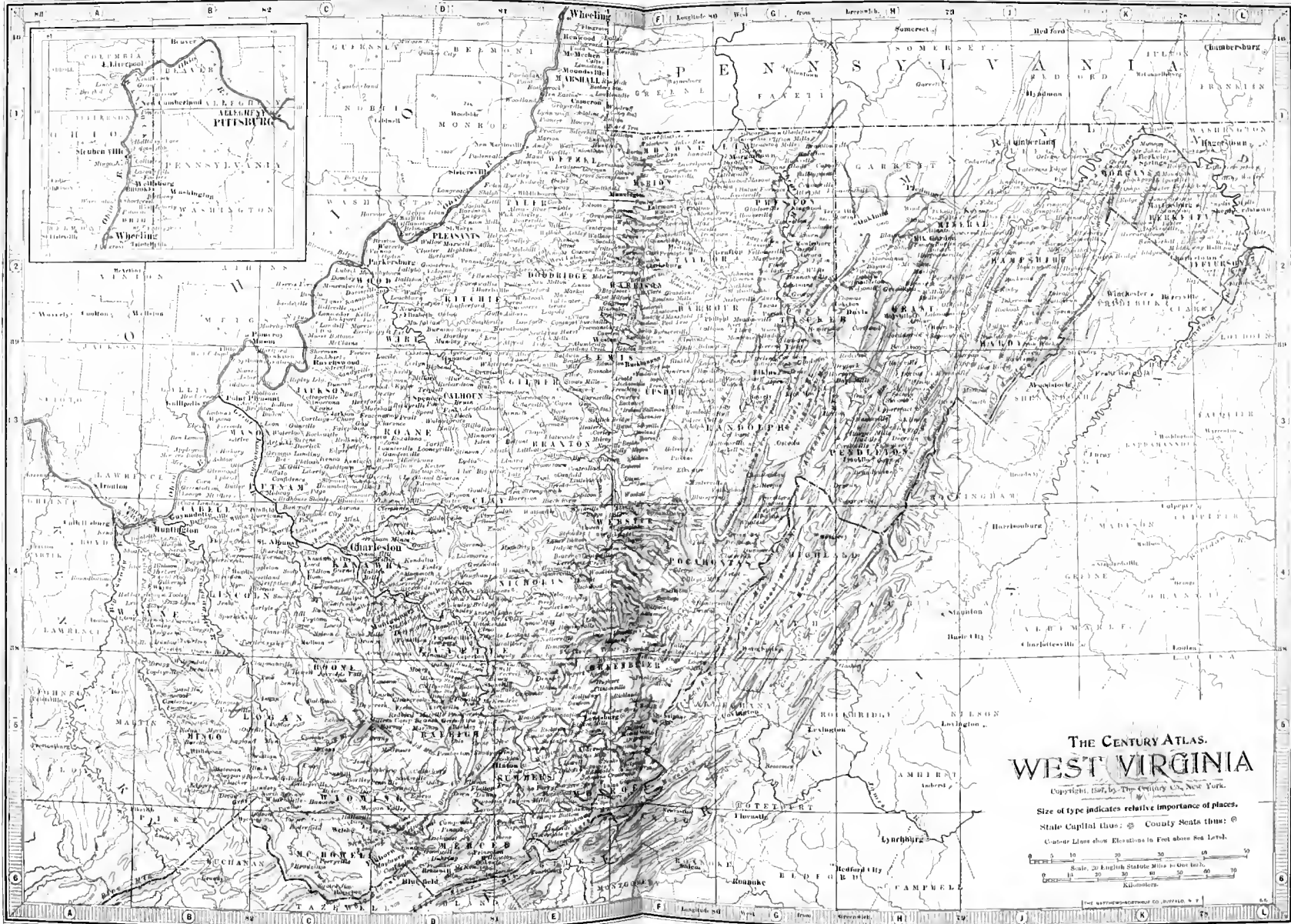
A B C D E F G H I J K L M

No. 34

VIRGINIA.

No. 35

WEST VIRGINIA.



THE CENTURY ATLAS.
WEST VIRGINIA

Copyright, 1917, by The Century Co., New York.

Size of type indicates relative importance of places.
 State Capitals thus: Ⓢ County Seats thus: ⓐ

Contour Lines show Elevations in Feet above Sea Level.



No. 35

WEST VIRGINIA.

No. 36

NORTH CAROLINA.



THE CENTURY ATLAS.
NORTH CAROLINA

Copyright, 1927, by The Century Co., New York
 Size of type indicates relative importance of places.
 State Capital thus. County Seats this. \bullet
 Contour Lines show Elevation in Feet above Sea Level.

Scale, 24 English Statute Miles to One Inch.
 0 10 20 30 40 50 60 70 80 90 100 Miles
 0 10 20 30 40 50 60 70 80 90 100 Kilometers

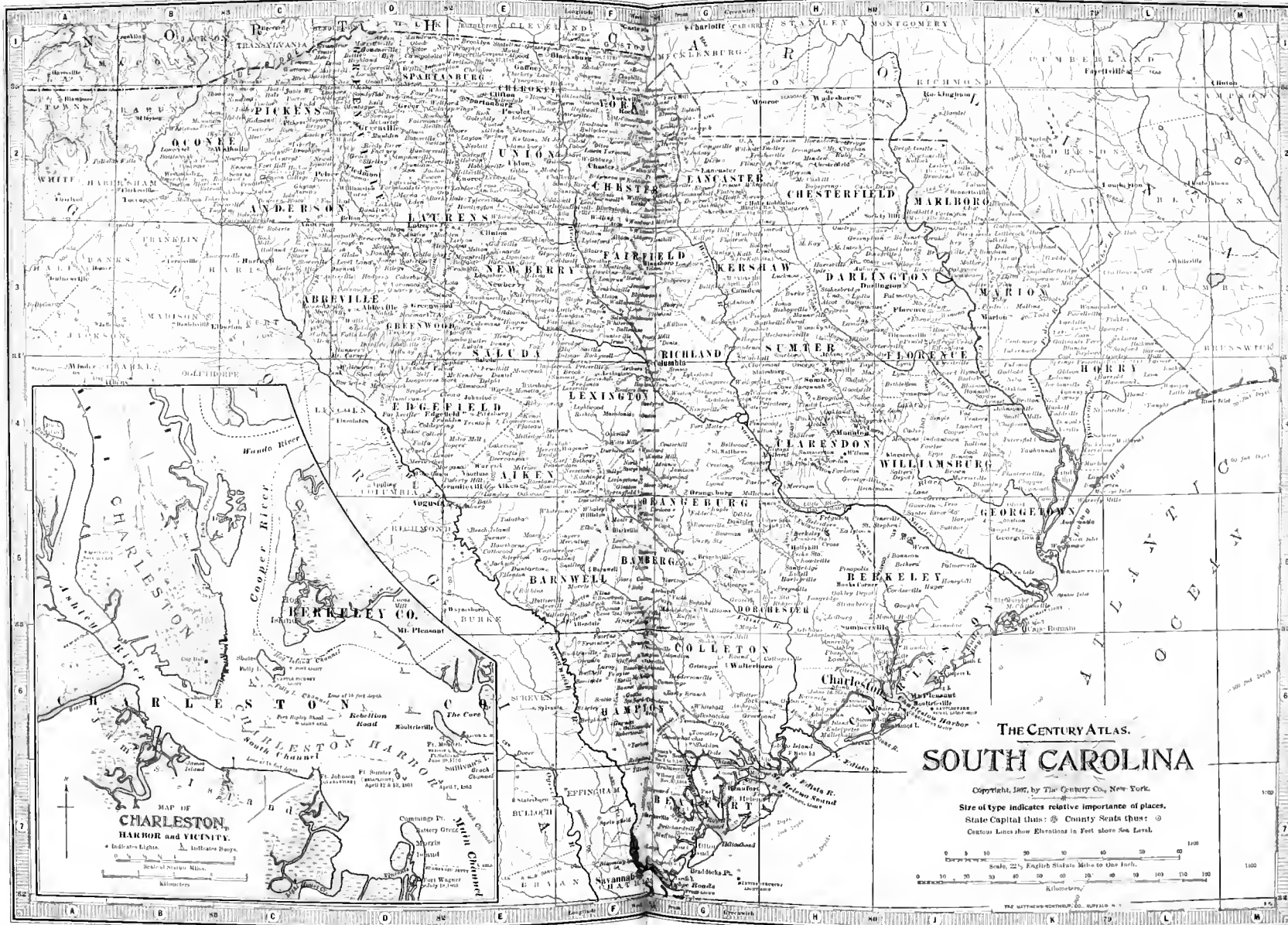
Western Part of
NORTH CAROLINA
 Same Scale as Main Map.

No. 36

NORTH CAROLINA.

No. 37

SOUTH CAROLINA.




THE CENTURY ATLAS.
SOUTH CAROLINA

Copyright, 1907, by The Century Co., New York.

Size of type indicates relative importance of places.

State Capital thus: Ⓢ County Seats thus: ⓐ

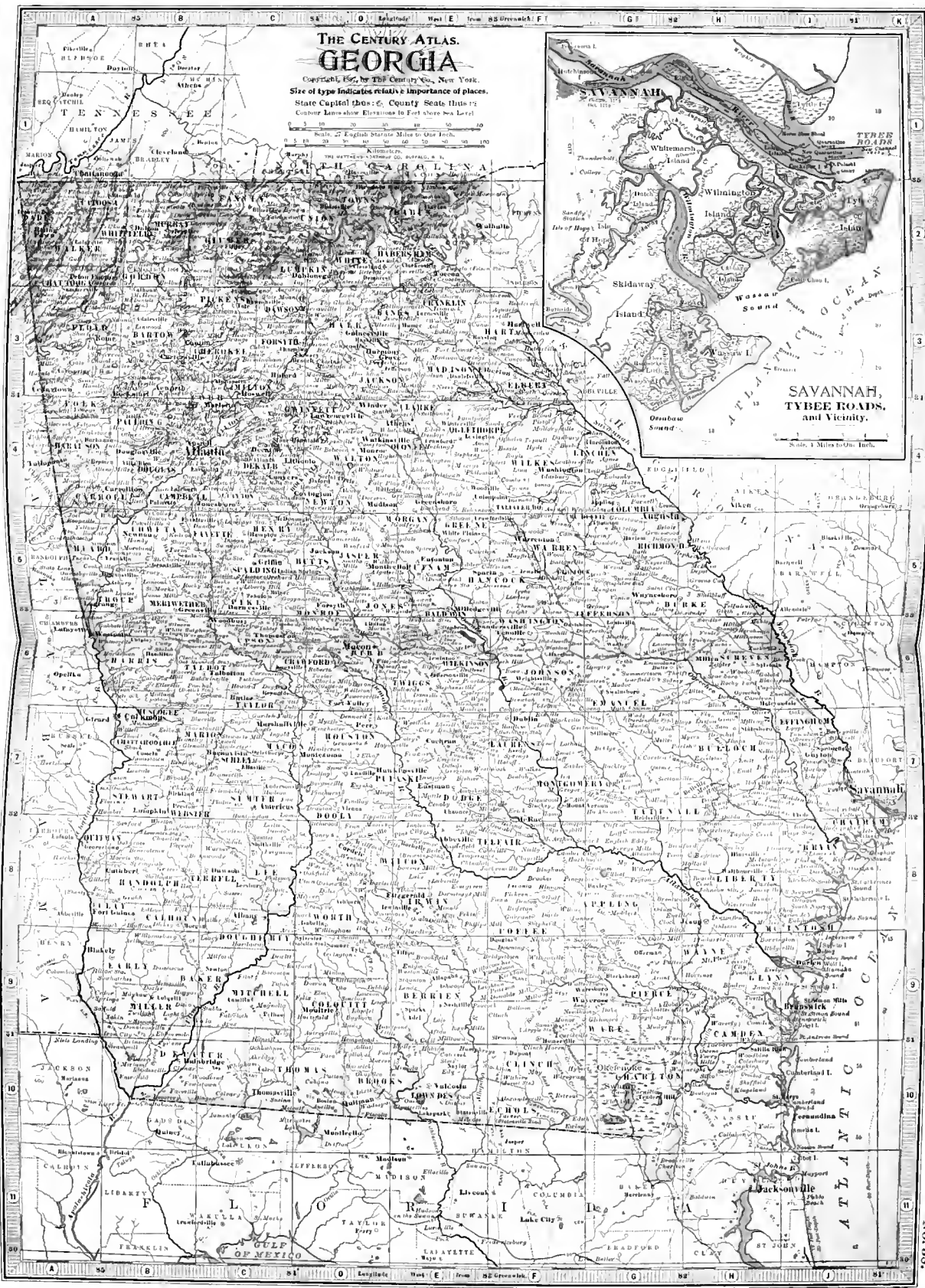
Contour Lines show Elevations in Feet above Sea Level.



No. 37

SOUTH CAROLINA.

No. 38
GEORGIA.



THE CENTURY ATLAS. GEORGIA

Copyright, 1907, by The Century Co., New York.
Size of type indicates relative importance of places.
State Capital shown in C. County Seats thus: □
Contour Lines show Elevations in Feet above Sea Level.

Scale: 27 English Statute Miles to Our Inch.
Scale: 11.25 Kilometers to Our Inch.



SAVANNAH,
TYBEE ROADS,
and Vicinity.

Scale: 1 Mile to One Inch.

No. 38

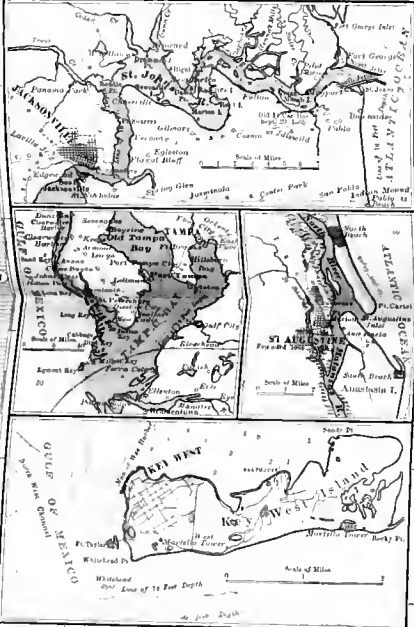
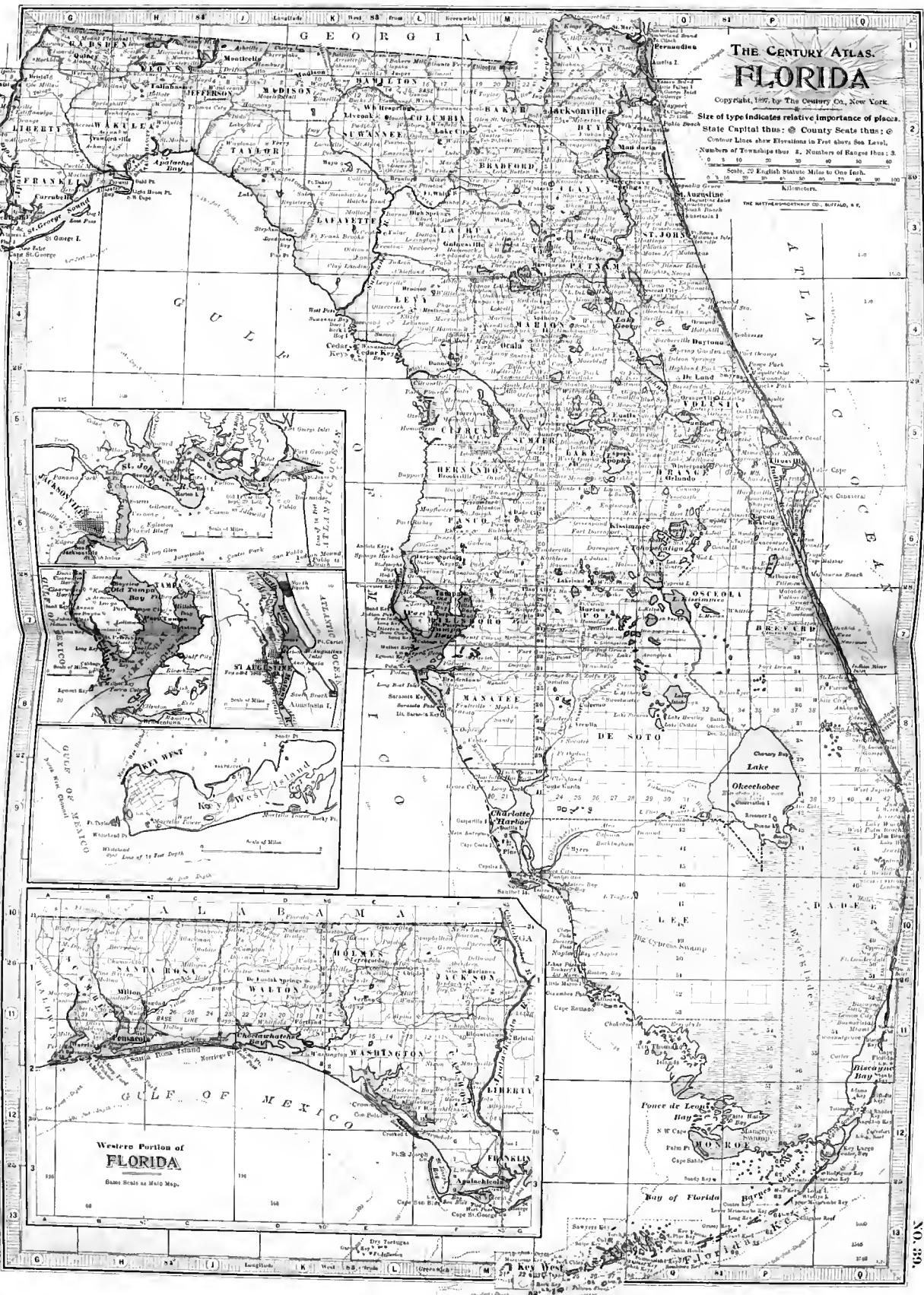
GEORGIA.

No. 39

FLORIDA.

THE CENTURY ATLAS. FLORIDA

Copyright, 1907, by The Century Co., New York.
Size of type indicates relative importance of place.
State Capital thus: Ⓢ County Seats thus: ⓐ
Contour Lines show Elevations in Feet above Sea Level.
Numbers of Townships thus: 4. Numbers of Ranges thus: 3.
Scale, Ⓢ English Statute Miles to One Inch.
Scale, ⓐ English Statute Miles to One Inch.
Kilometers.



No. 39

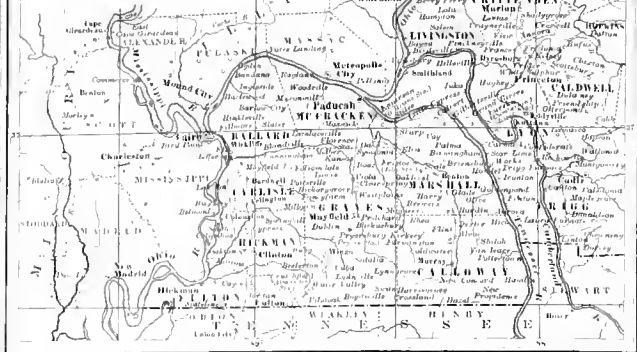
FLORIDA.

No. 40

KENTUCKY.

Western Portion of KENTUCKY.

Scale 8-1/2 to 1 Mile Map



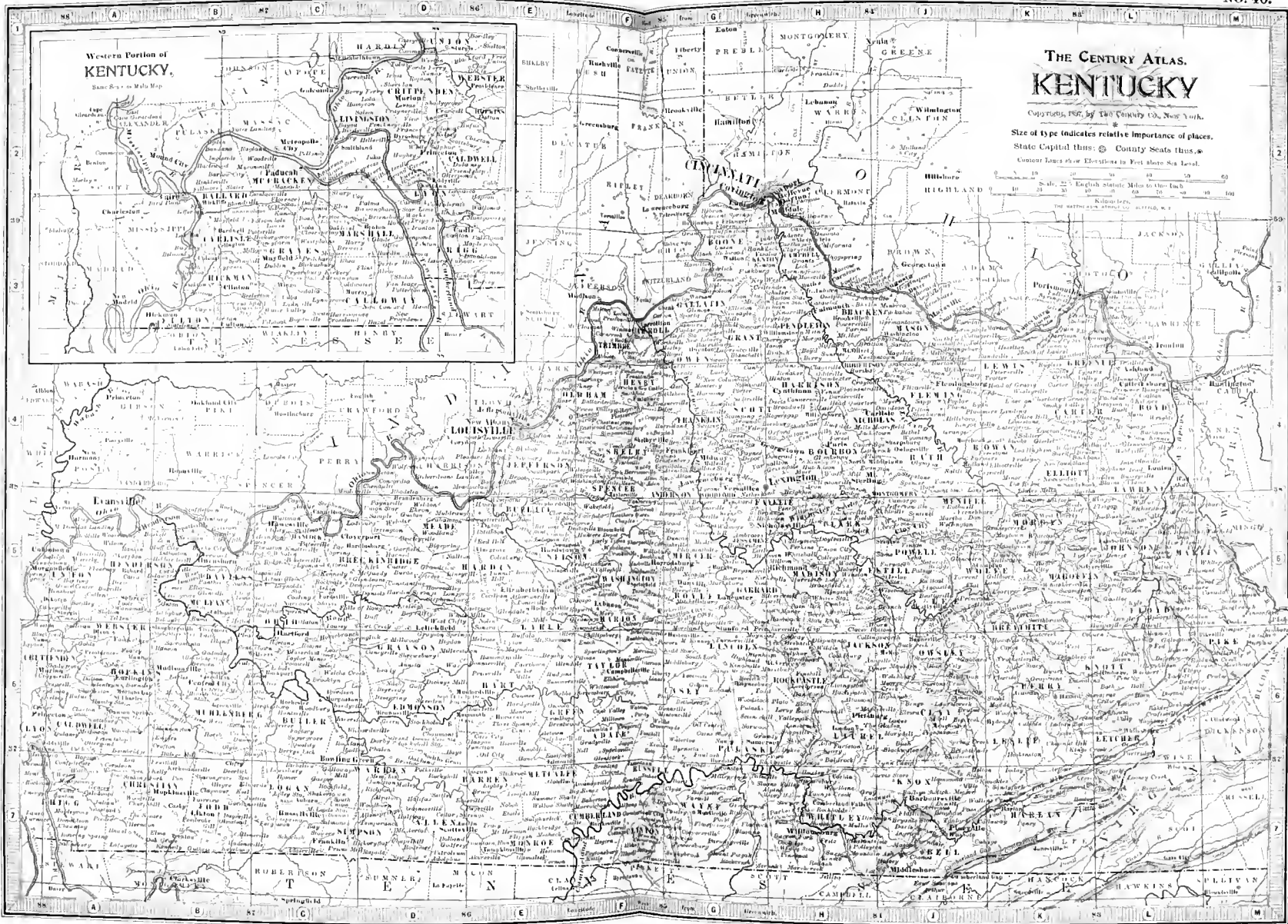
THE CENTURY ATLAS. KENTUCKY

Copyright, 1907, by The Century Co., New York.

Size of type indicates relative importance of places.

State Capital thus: County Seats thus: *

Concave Lines # of Elevations in Feet above Sea Level.

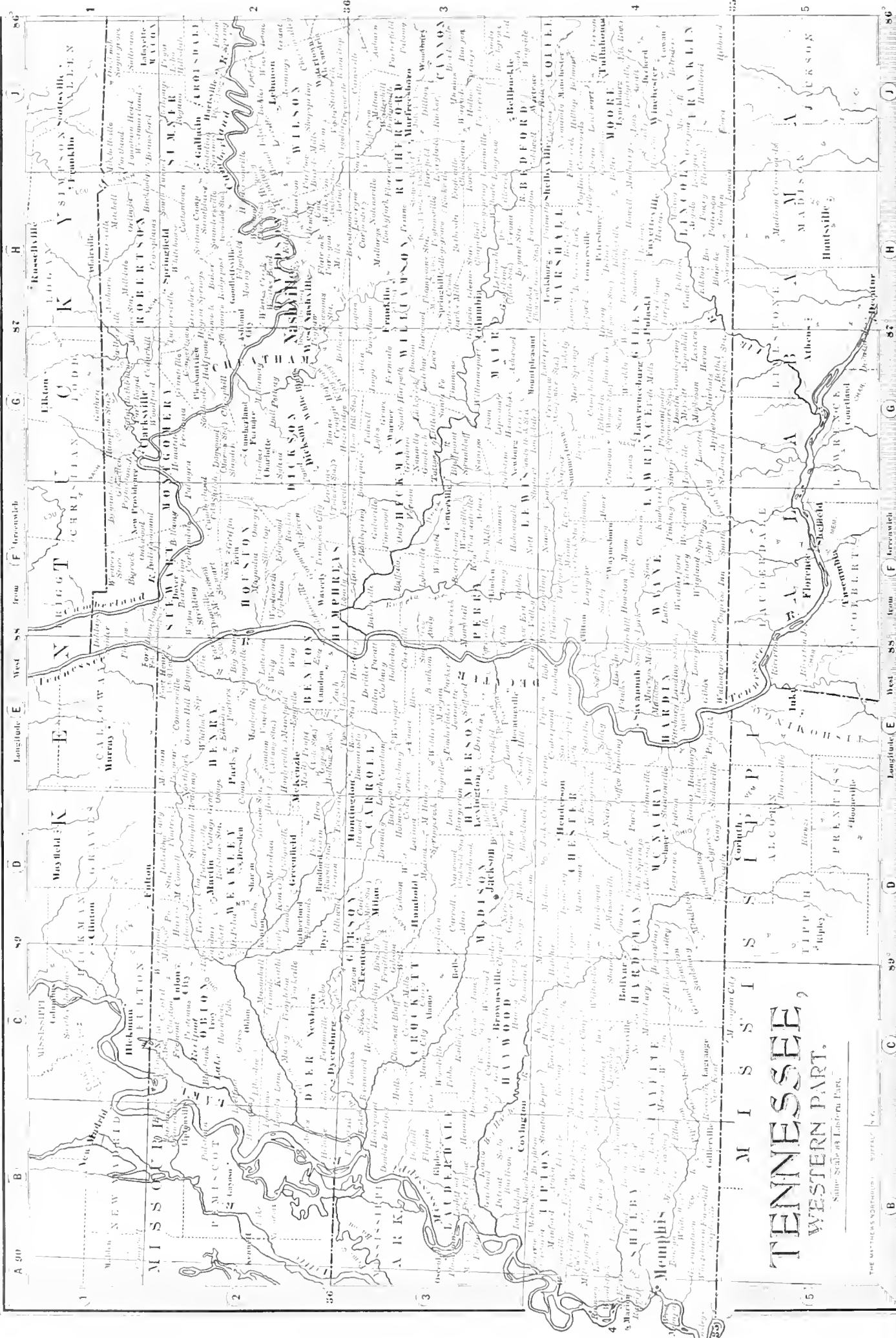


No. 40

KENTUCKY

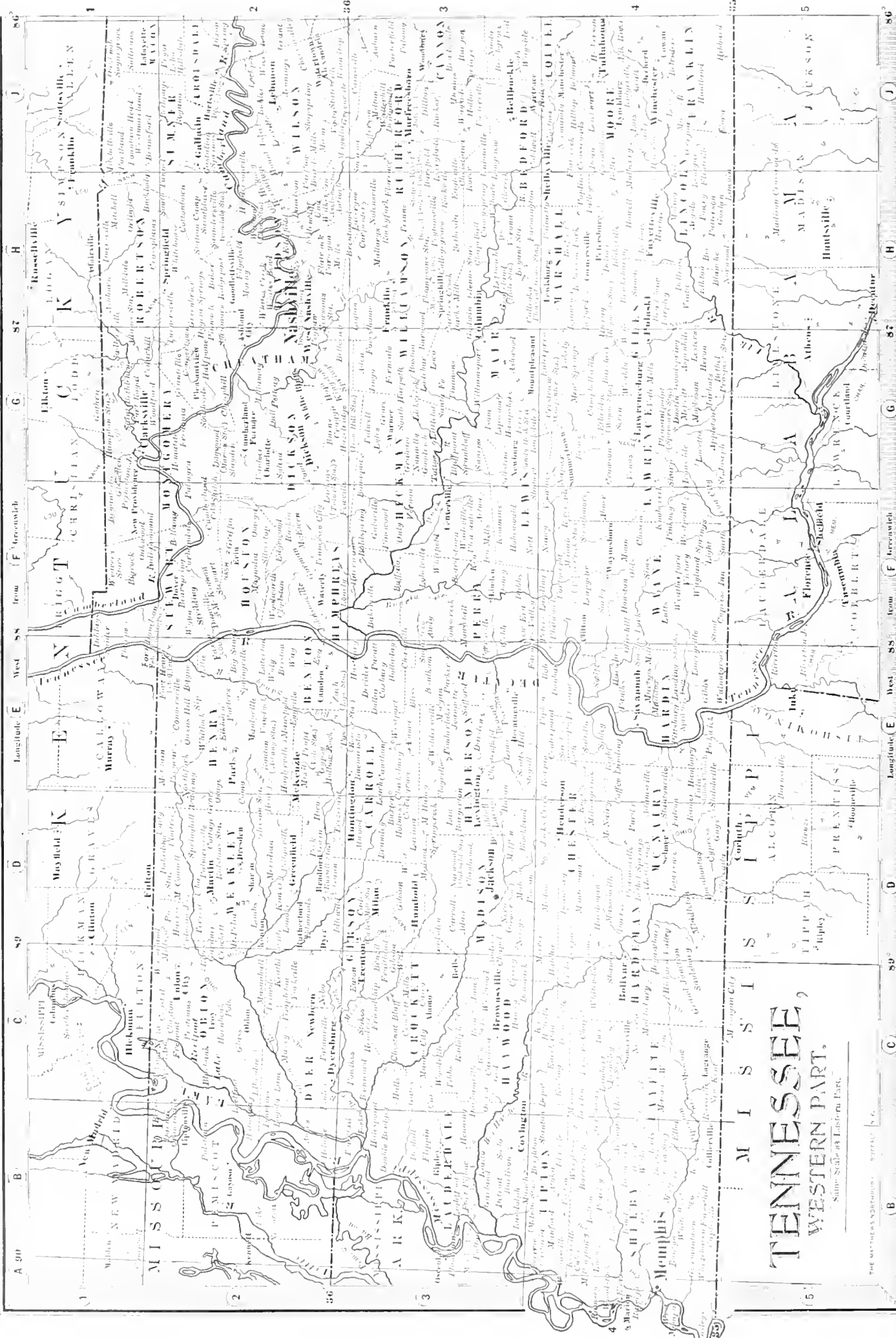
No. 41

TENNESSEE.

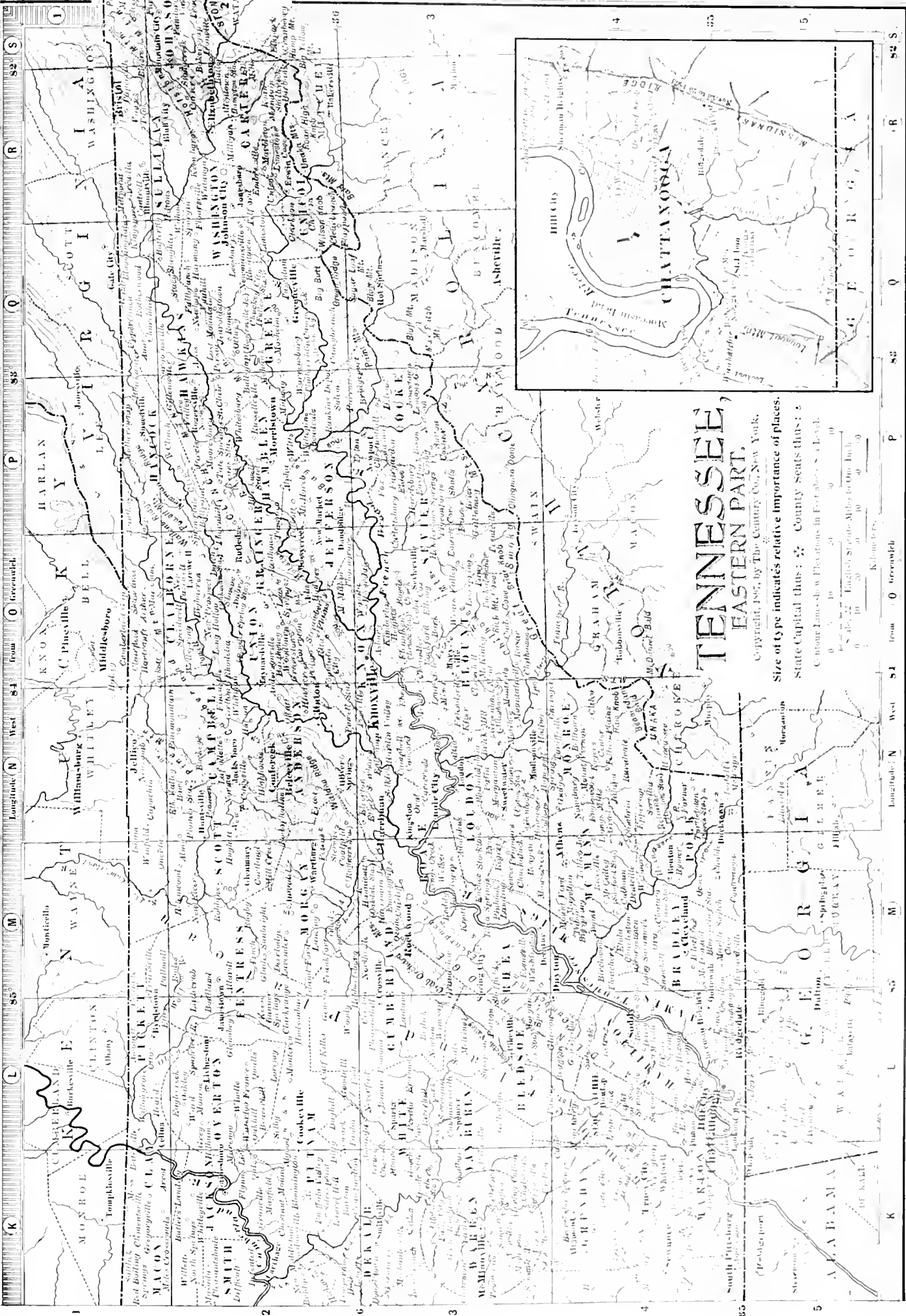


TENNESSEE, WESTERN PART.

Scale 1:500,000



THE MATTHEW'S NORTHROP COMPANY, PUBLISHERS.



TENNESSEE, EASTERN PART.

Copyright, 1907, by The Century Co., New York.

Size of type indicates relative importance of places.

State Capital thus: ☆ County Seats thus: *

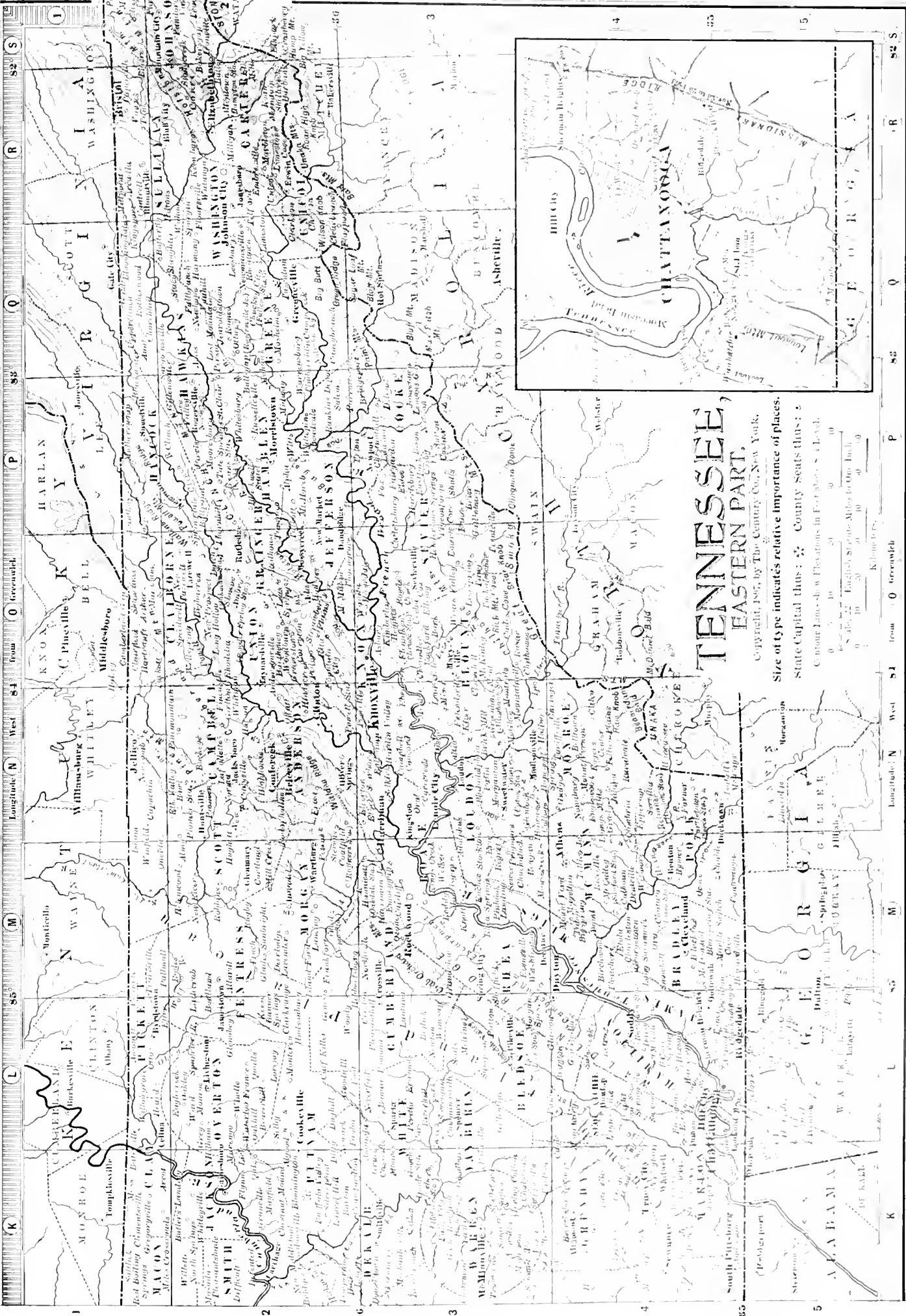
Contour Lines show Elevations in Feet above Sea Level.

0	10	20	30	40	50
0	10	20	30	40	50
0	10	20	30	40	50

English Statute-Miles to One Inch.
Kilometers.

Longitude N West 51 from 0 Greenwich

52 S.



TENNESSEE, EASTERN PART.

Copyright, 1907, by The Century Co., New York.

Size of type indicates relative importance of places.

State Capital thus: ☆ County Seats thus: *

Contour Lines show Elevations in Feet above Sea Level.

0	10	20	30	40	50
0	10	20	30	40	50
0	10	20	30	40	50

English Statute-Miles to One Inch.
Kilometers.

Longitude N West 51 from 0 Greenwich

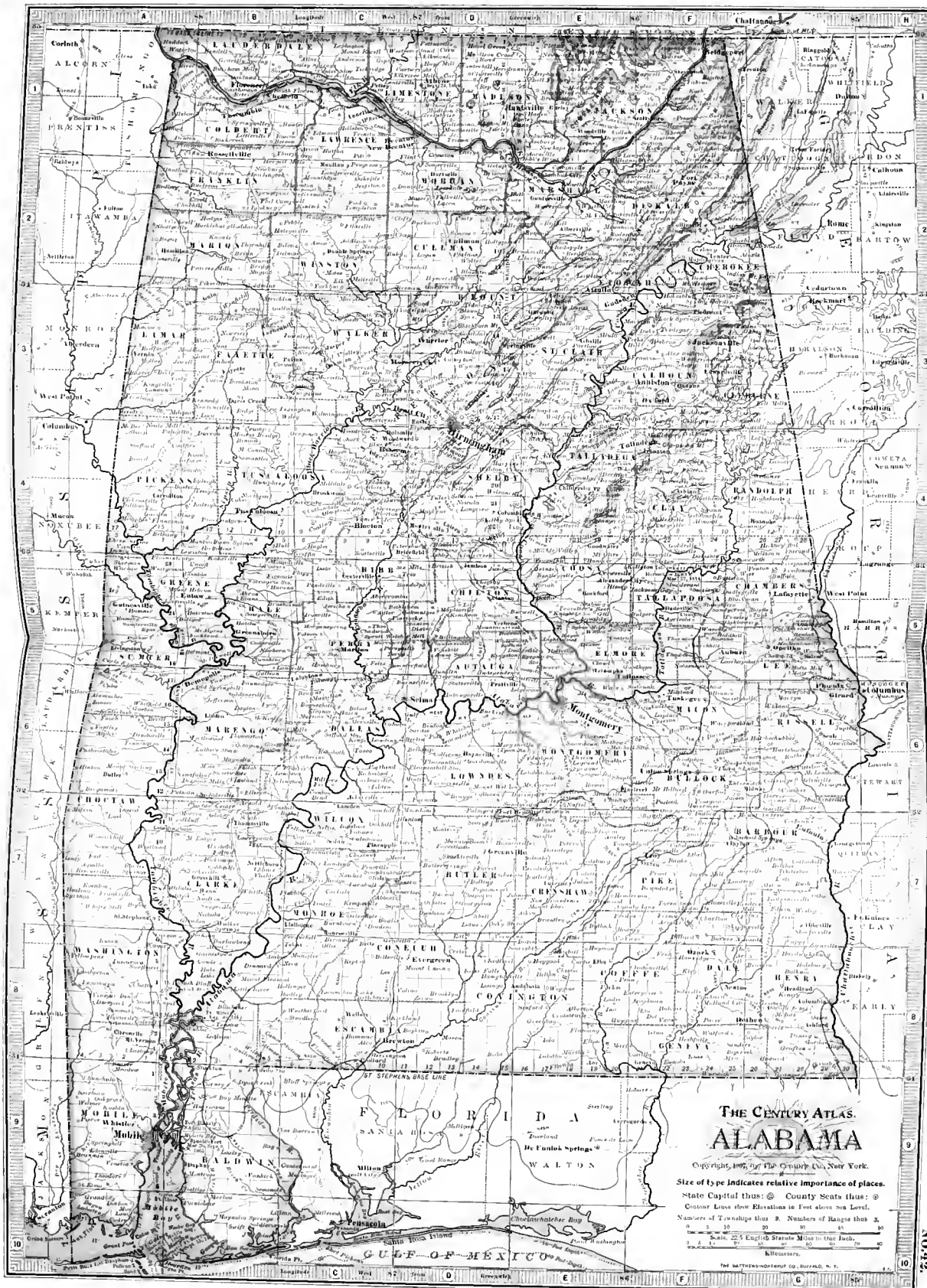
52 S.

No. 41

TENNESSEE.

No. 42

ALABAMA.



THE CENTURY ATLAS
ALABAMA

Copyright, 1907, by The Century Co., New York.

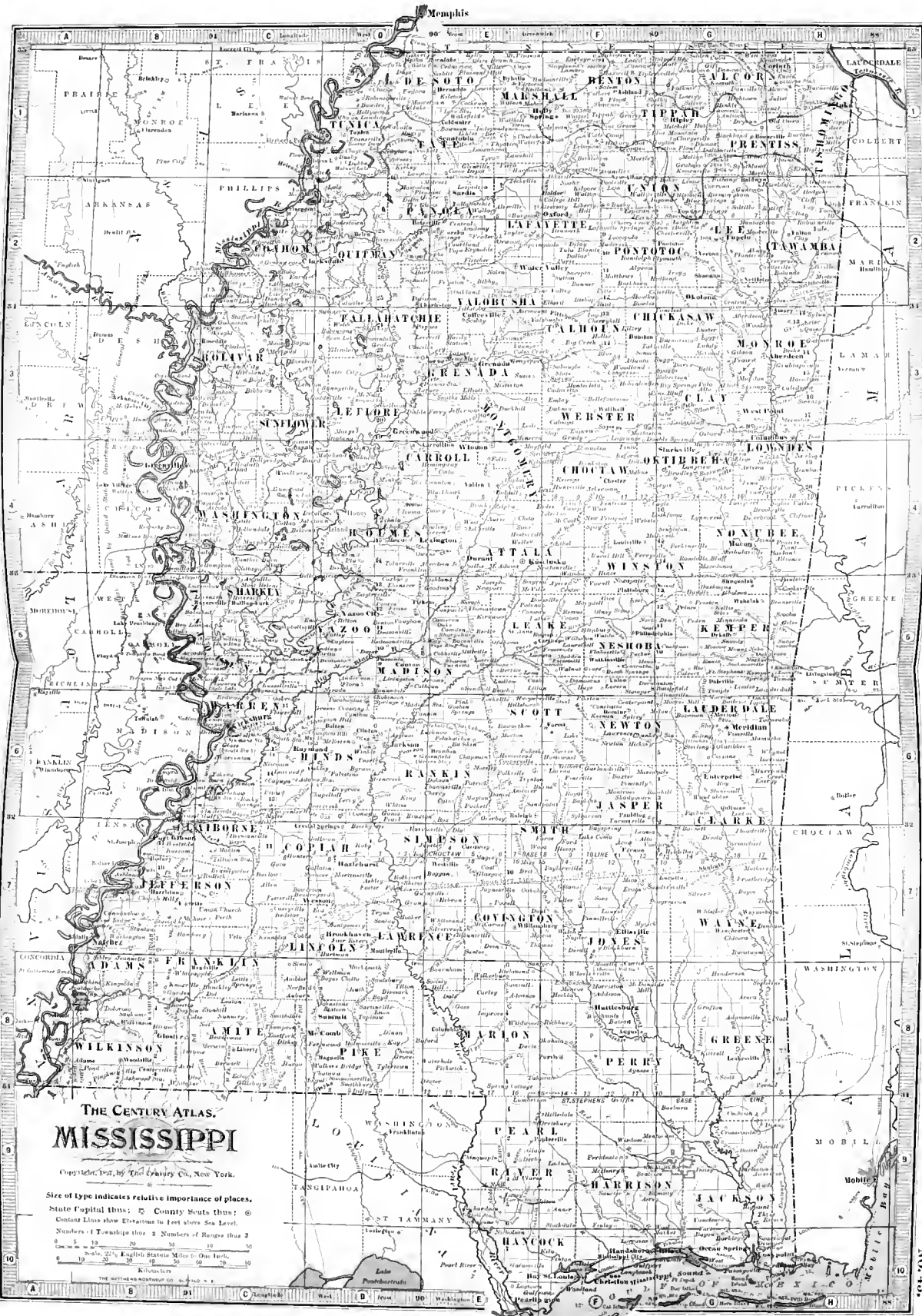
Size of type indicates relative importance of places.
 State Capital thus: Ⓢ County Seats thus: ⓐ
 Contour Lines show Elevations in Feet above sea level.
 Numbers of Townships thus: 2. Numbers of Ranges thus: 2.
 Scale: 1" = 25 Miles. 1" = 100 Kilometers.

No. 42

ALABAMA.

No. 43

MISSISSIPPI.



THE CENTURY ATLAS
MISSISSIPPI

Copyright, 1917, by The Century Co., New York.

Size of type indicates relative importance of places.
 State Capital thus: ☐ County Seats thus: Ⓞ
 Contour Lines show Elevations in Feet above Sea Level.
 Numbers 1 Township lines 2 Numbers of Range thus 2

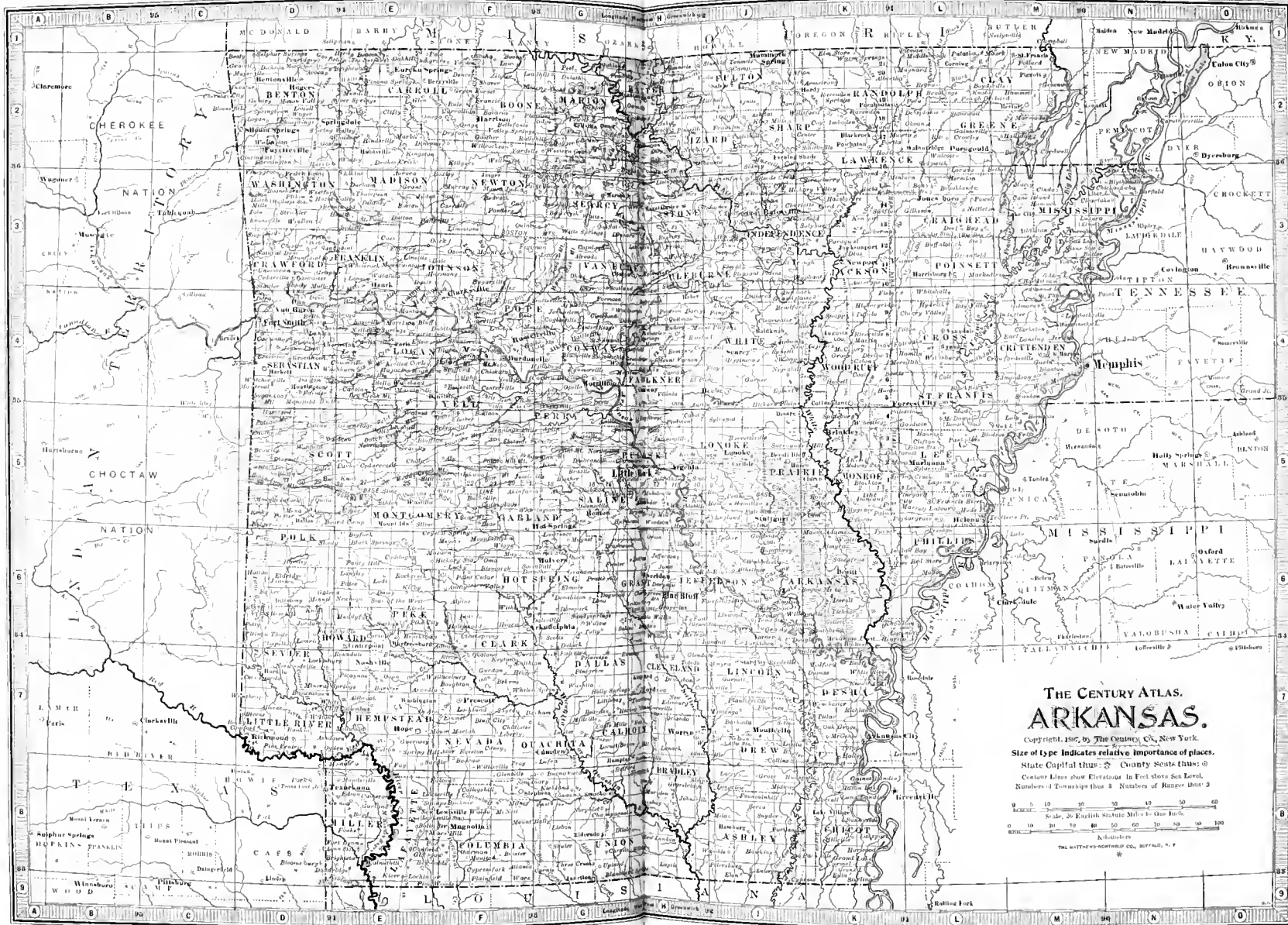
Scale: 1" = 100 Miles
 1" = 160 Kilometers
 1" = 160,934.4 Meters

No. 43

MISSISSIPPI.

No. 44

ARKANSAS.

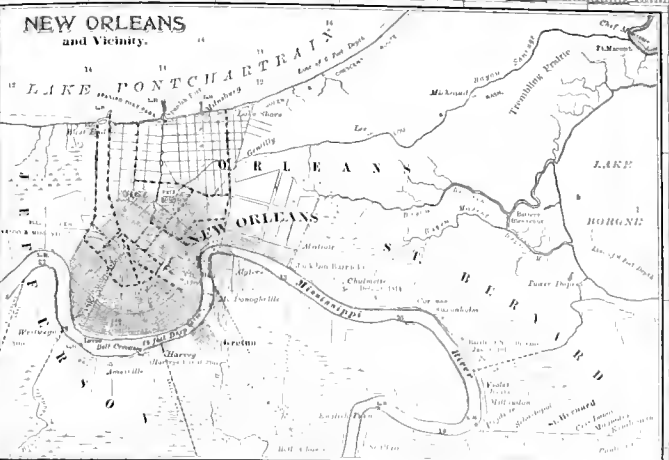
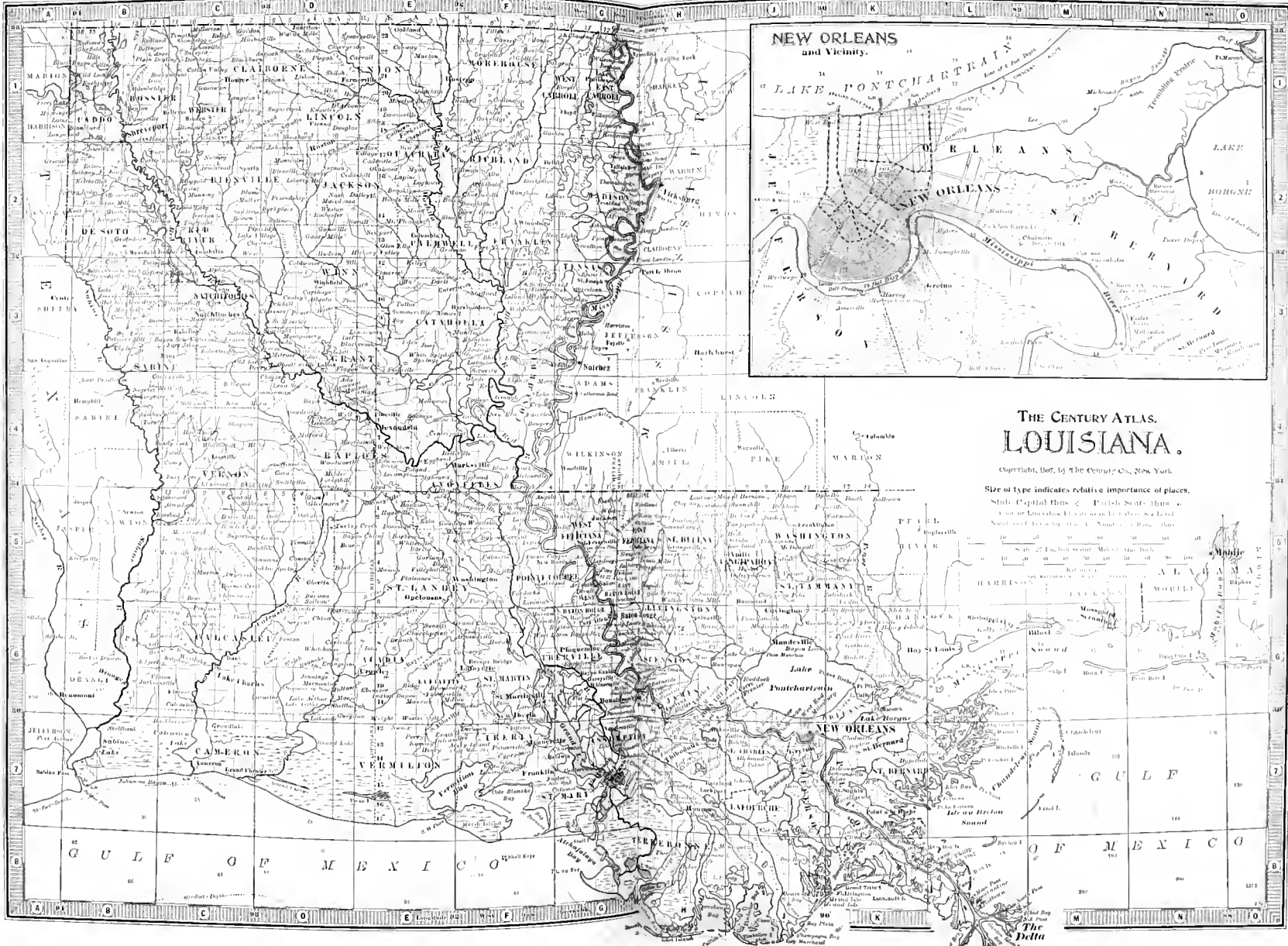


No. 44

ARKANSAS.

No. 45

LOUISIANA.



THE CENTURY ATLAS.
LOUISIANA.

Copyright, 1907, by The Century Co., New York.

Size of type indicates relative importance of places.
State Capital thus **g**. Parish Seats thus **g**.
City and Towns thus **g**.
Small text below the map indicates the names of the various parishes and their seats.



The Delta

No. 45

LOUISIANA.

No. 46

TEXAS.
EASTERN PART.



THE CENTURY ATLAS.
TEXAS,
 EASTERN PART.

Copyright 1907, by The Century Co., New York.
 Size of type indicates relative importance of places.
 State Capital thus: Ⓢ County Seats thus: ⓐ
 Contour Lines show Elevations in Feet above Sea Level.
 Scale, an English Statute Mile to One Inch.
 0 10 20 30 40 50 60 70 80 90 100
 Kilometers.
 THE CENTURY CO., NEW YORK, N. Y.

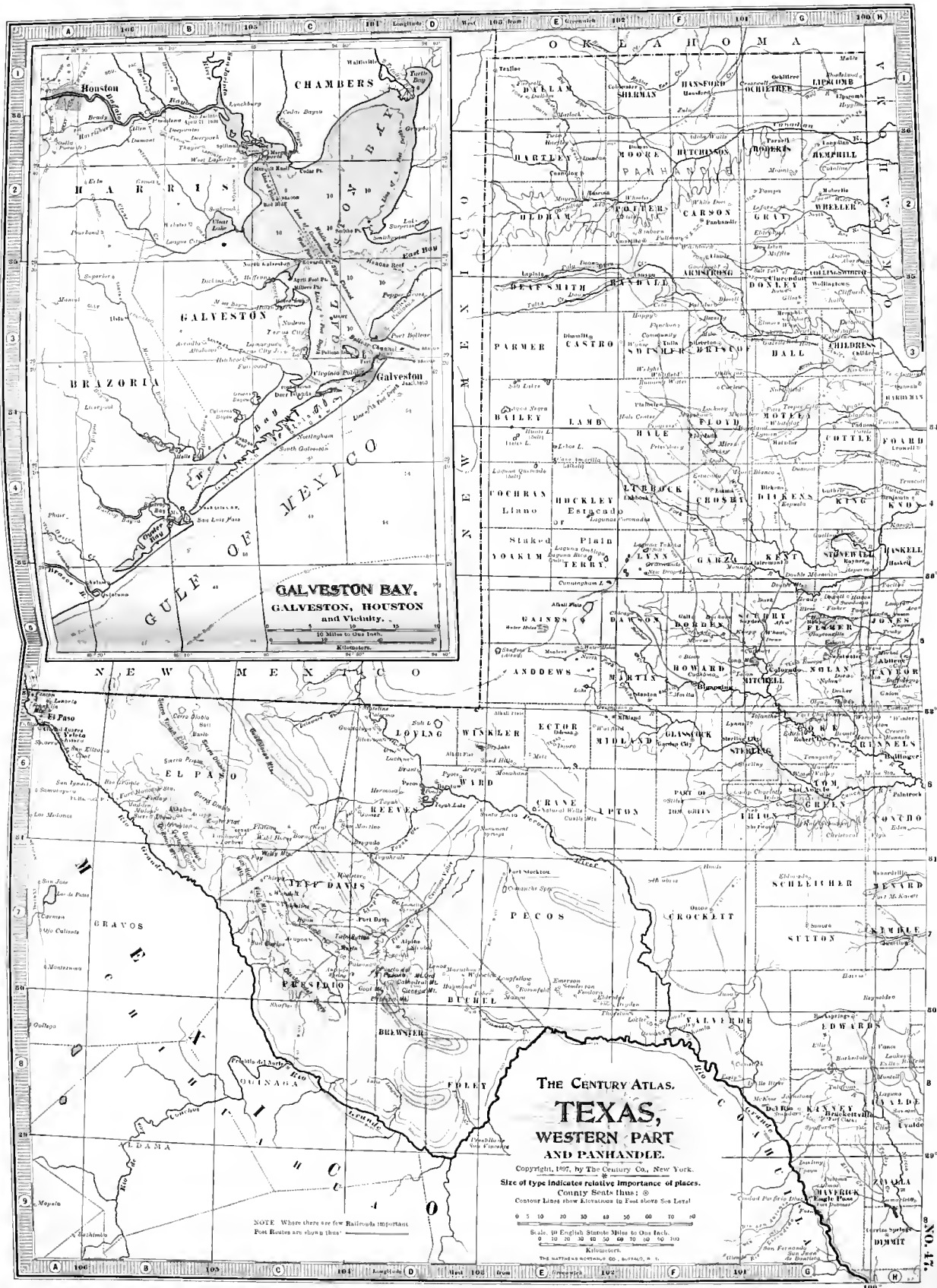
No. 46

TEXAS,
EASTERN PART.

No. 47

TEXAS.

WESTERN PART.

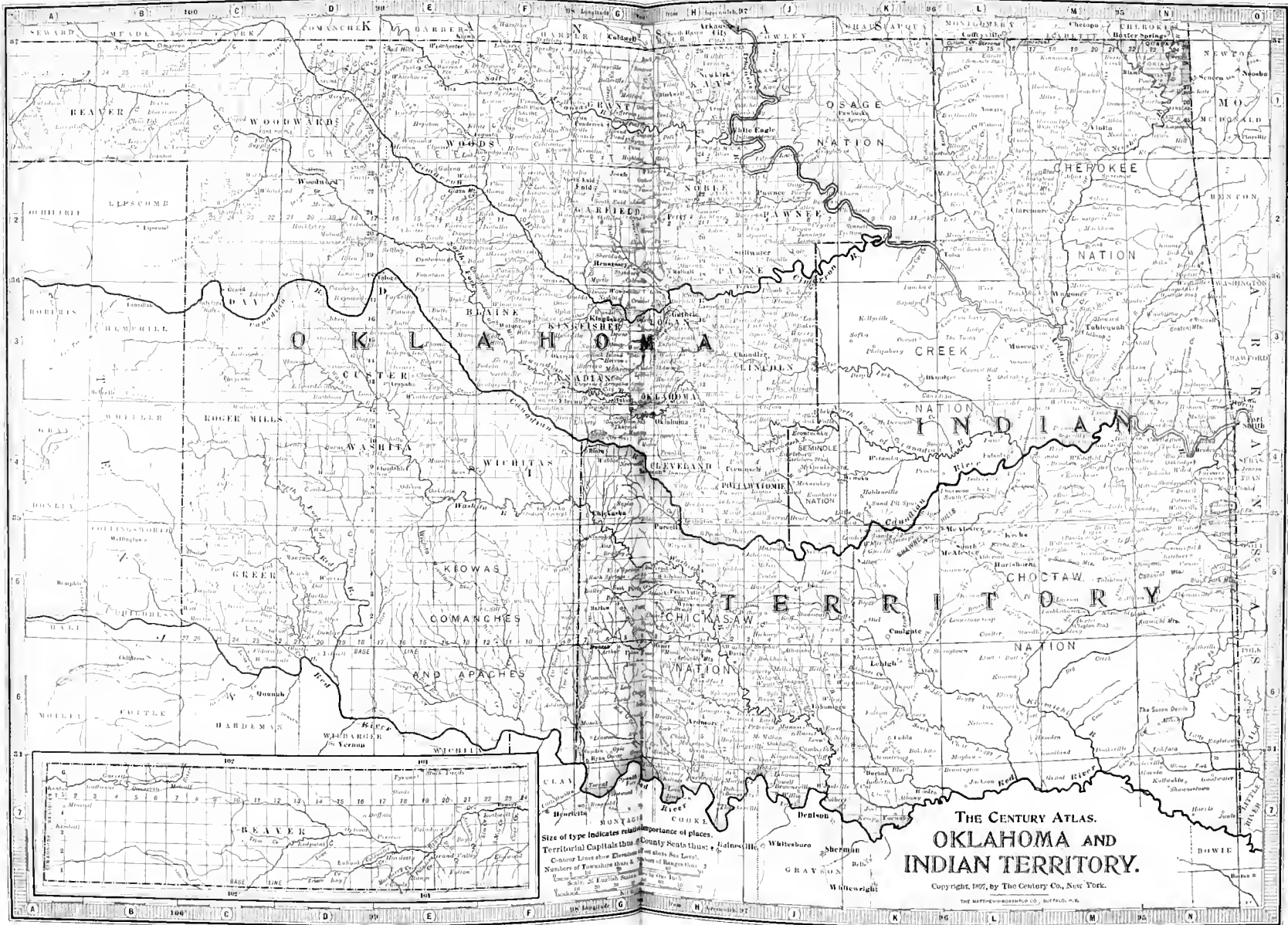


No. 47

TEXAS,
WESTERN PART.

No. 48

OKLAHOMA
AND
INDIAN TERRITORY.



THE CENTURY ATLAS.
**OKLAHOMA AND
 INDIAN TERRITORY.**

Copyright, 1907, by The Century Co., New York.

THE BUREAU OF GEOGRAPHICAL NAMES, WASHINGTON, D. C.

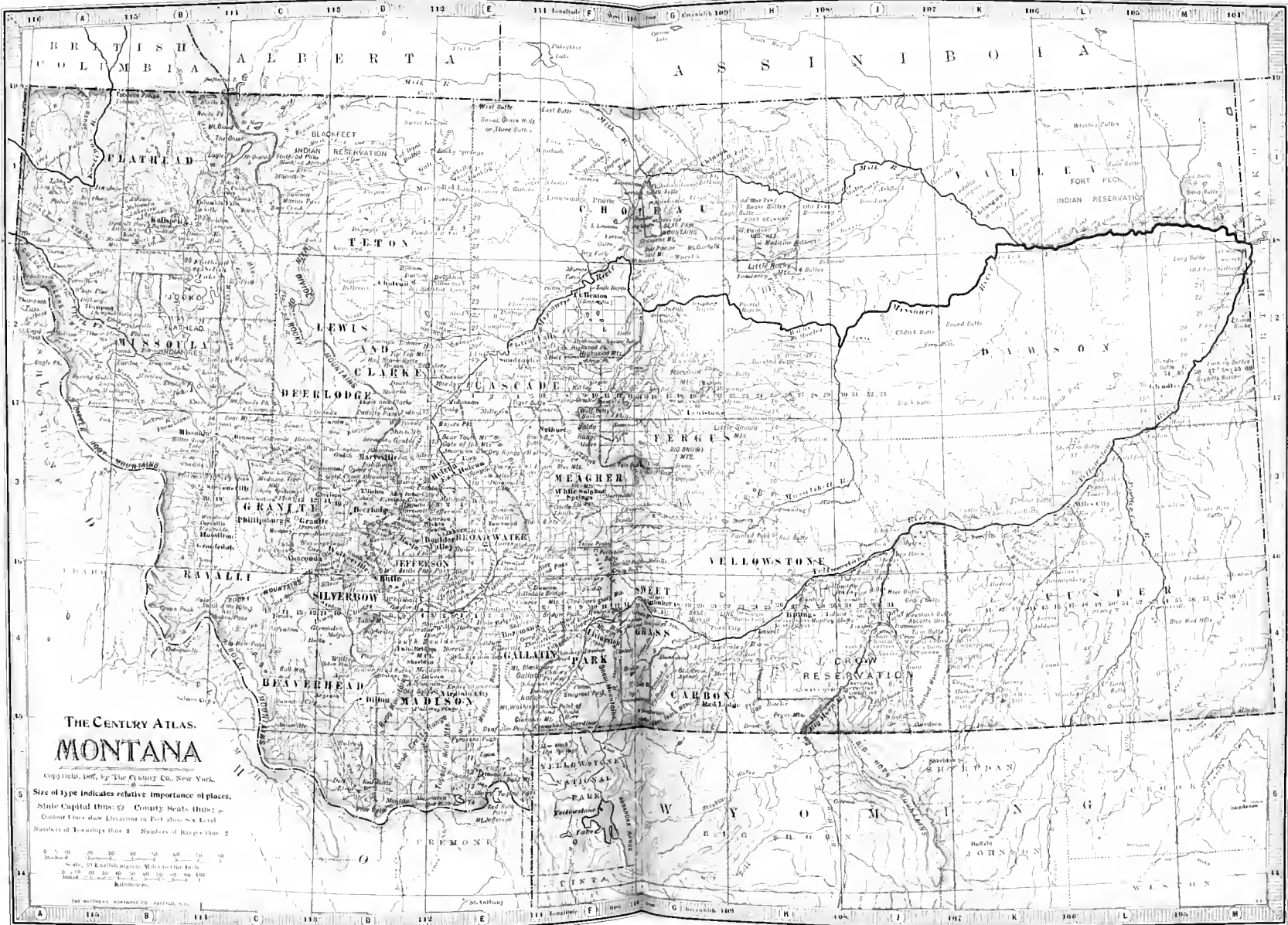
Size of type indicates relative importance of places.
 Territorial Capitals thus: County Seats thus:
 Contour Lines show Elevation in Feet on Scale Box Level.
 Numbers of Township thus:

No. 48

OKLAHOMA
AND
INDIAN TERRITORY.

No. 49

MONTANA.



THE CENTURY ATLAS. MONTANA

Copyright, 1907, by The Century Co., New York.

Size of type indicates relative importance of places.
 State Capital thus ☉ County seats thus: Ⓞ
 Outline lines show Elevations in Feet above Sea Level
 Numbers of Townships thus 2 Numbers of Ranges thus 9



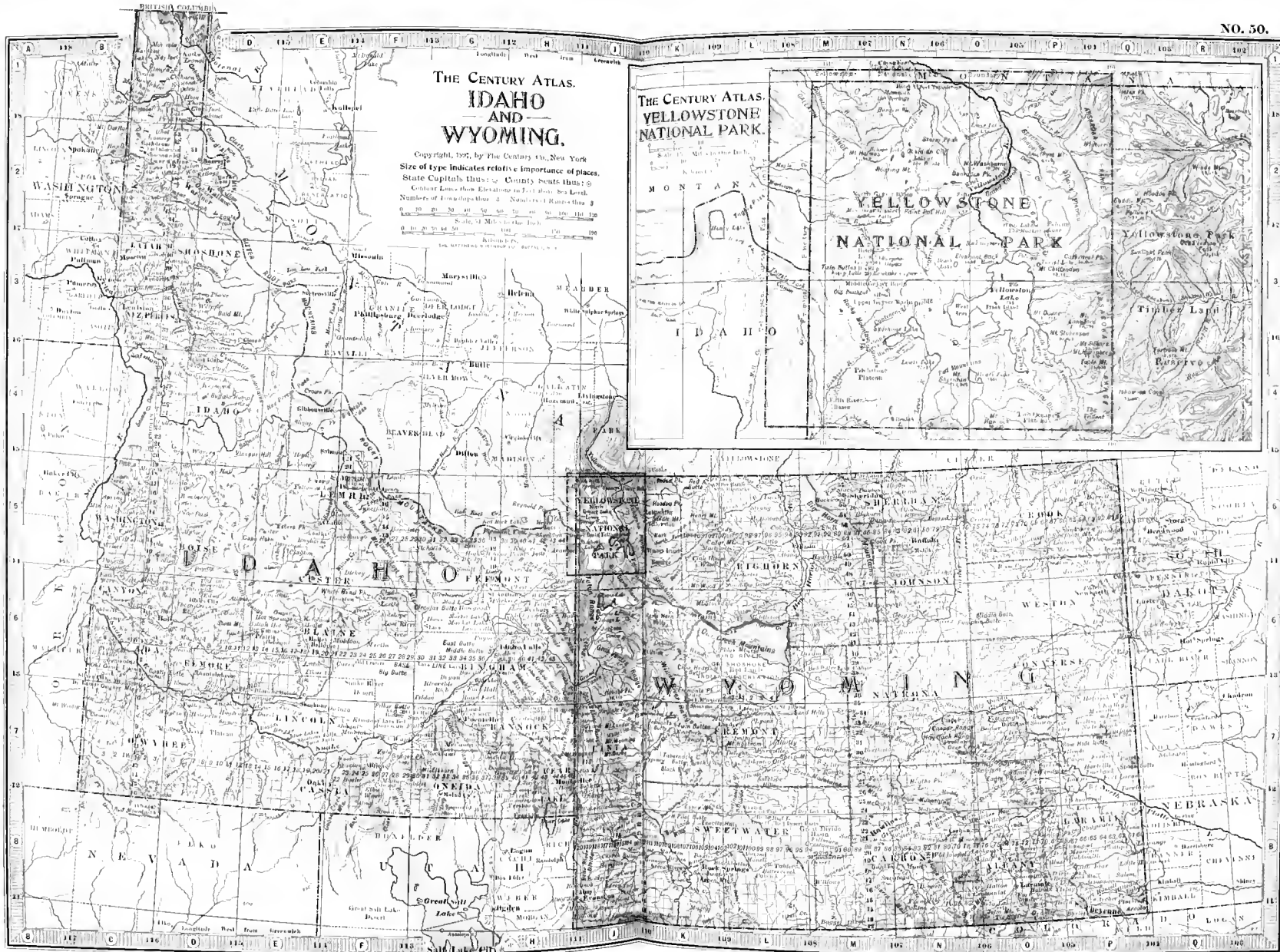
THE CENTURY CO. NEW YORK, N.Y.

No. 49

MONTANA.

No. 50

IDAHO AND WYOMING.



**THE CENTURY ATLAS.
IDAHO
AND
WYOMING.**

Copyright, 1905, by The Century Co., New York
 Size of type indicates relative importance of places.
 State Capitals thus: County Seats thus:
 Contour Lines show Elevations in Feet above Sea Level.
 Numbers of Townships thus: Numbers of Ranges thus:
 Scale, 1 Mile to the Inch
 0 10 20 30 40 50 60 70 80 90 100
 0 10 20 30 40 50 60 70 80 90 100

**THE CENTURY ATLAS.
YELLOWSTONE
NATIONAL PARK.**



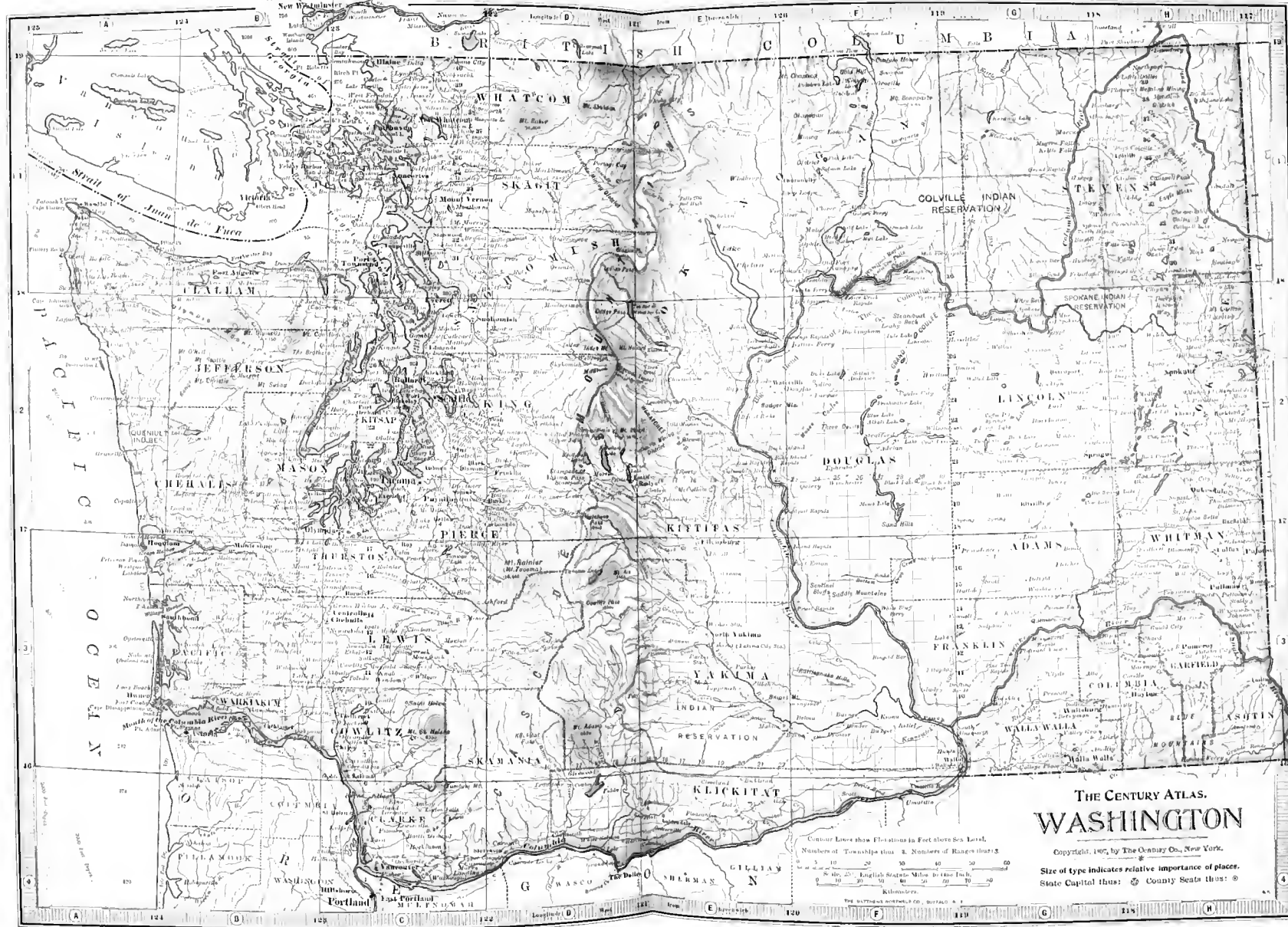
Salt Lake City

No. 50

IDAHO AND WYOMING.

No. 51

WASHINGTON.



**THE CENTURY ATLAS.
WASHINGTON**

Copyright, 1907, by The Century Co., New York.
 Size of type indicates relative importance of places.
 State Capital thus: Ⓢ County Seats thus: Ⓞ

Contour lines show Elevations in Feet above Sea Level.
 Numbers of Townships thus: 1. Numbers of Ranges thus: 2
 10 20 30 40 50 60 70 80 90 100
 10 20 30 40 50 60 70 80 90 100
 Miles
 Kilometers

THE CENTURY CO. NEW YORK

No. 51

WASHINGTON.

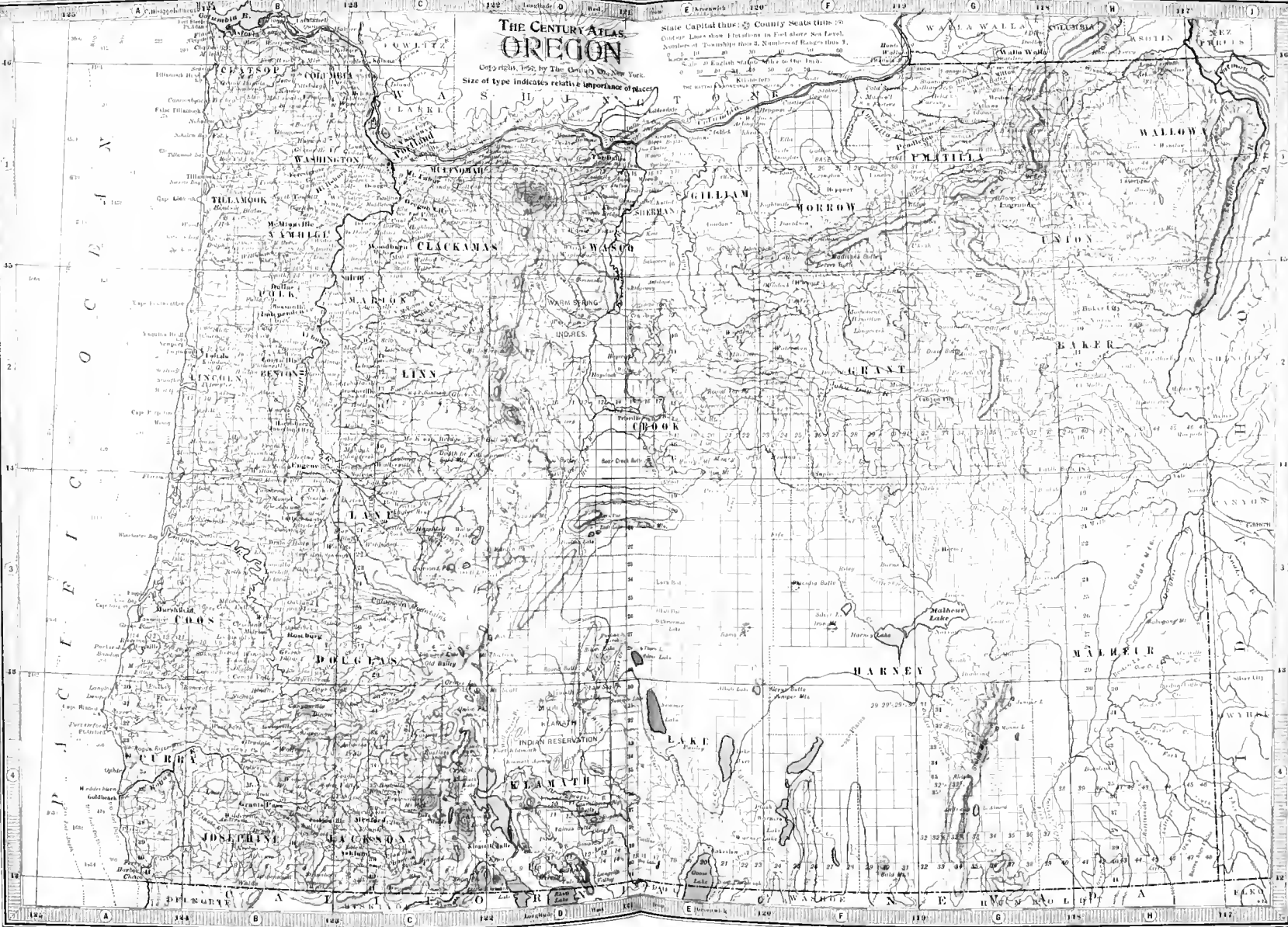
No. 52

OREGON.

THE CENTURY ATLAS OREGON

Copyright, 1905, by The Century Co., New York.
Size of type indicates relative importance of places.

State Capital thus, \odot County Seats thus, \circ
Other towns shown in red above sea level.
Numbers of Townships thus, 2, 3, 4, 5, 6, 7, 8, 9, 10, 11, 12, 13, 14, 15, 16, 17, 18, 19, 20, 21, 22, 23, 24, 25, 26, 27, 28, 29, 30, 31, 32, 33, 34, 35, 36, 37, 38, 39, 40, 41, 42, 43, 44, 45, 46, 47, 48, 49, 50
Scale of English Statute Miles to the Inch.
Scale of Nautical Miles to the Inch.

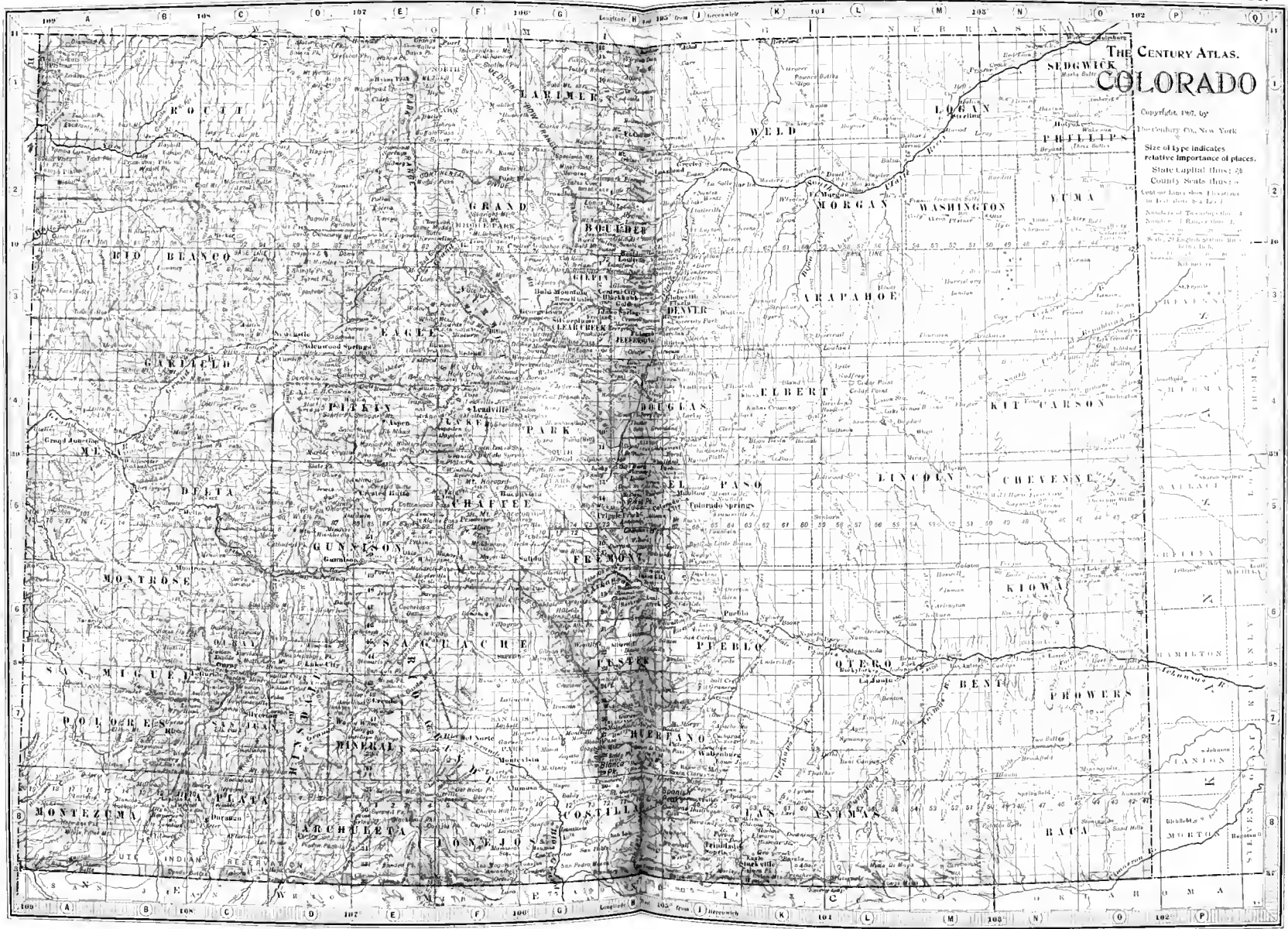


No. 52

OREGON.

No. 53

COLORADO.



THE CENTURY ATLAS.
SEDGWICK
COLORADO

Copyright, 1907, by
 The Century Co., New York

Size of type indicates
 relative importance of places.
 State Capital (thus: 25)
 County Seats (thus: 10)

Contour lines show elevations
 in feet above sea level.
 Numbers of Township lines
 South of 1 Range line: 1
 20, 22, 24, 26, 28, 30, 32, 34, 36, 38, 40, 42, 44, 46, 48, 50, 52, 54, 56, 58, 60, 62, 64, 66, 68, 70, 72, 74, 76, 78, 80, 82, 84, 86, 88, 90, 92, 94, 96, 98, 100

Scale of Township lines
 South of 1 Range line: 1
 20, 22, 24, 26, 28, 30, 32, 34, 36, 38, 40, 42, 44, 46, 48, 50, 52, 54, 56, 58, 60, 62, 64, 66, 68, 70, 72, 74, 76, 78, 80, 82, 84, 86, 88, 90, 92, 94, 96, 98, 100

Scale of Township lines
 South of 1 Range line: 1
 20, 22, 24, 26, 28, 30, 32, 34, 36, 38, 40, 42, 44, 46, 48, 50, 52, 54, 56, 58, 60, 62, 64, 66, 68, 70, 72, 74, 76, 78, 80, 82, 84, 86, 88, 90, 92, 94, 96, 98, 100

Scale of Township lines
 South of 1 Range line: 1
 20, 22, 24, 26, 28, 30, 32, 34, 36, 38, 40, 42, 44, 46, 48, 50, 52, 54, 56, 58, 60, 62, 64, 66, 68, 70, 72, 74, 76, 78, 80, 82, 84, 86, 88, 90, 92, 94, 96, 98, 100

Scale of Township lines
 South of 1 Range line: 1
 20, 22, 24, 26, 28, 30, 32, 34, 36, 38, 40, 42, 44, 46, 48, 50, 52, 54, 56, 58, 60, 62, 64, 66, 68, 70, 72, 74, 76, 78, 80, 82, 84, 86, 88, 90, 92, 94, 96, 98, 100

Scale of Township lines
 South of 1 Range line: 1
 20, 22, 24, 26, 28, 30, 32, 34, 36, 38, 40, 42, 44, 46, 48, 50, 52, 54, 56, 58, 60, 62, 64, 66, 68, 70, 72, 74, 76, 78, 80, 82, 84, 86, 88, 90, 92, 94, 96, 98, 100

Scale of Township lines
 South of 1 Range line: 1
 20, 22, 24, 26, 28, 30, 32, 34, 36, 38, 40, 42, 44, 46, 48, 50, 52, 54, 56, 58, 60, 62, 64, 66, 68, 70, 72, 74, 76, 78, 80, 82, 84, 86, 88, 90, 92, 94, 96, 98, 100

Scale of Township lines
 South of 1 Range line: 1
 20, 22, 24, 26, 28, 30, 32, 34, 36, 38, 40, 42, 44, 46, 48, 50, 52, 54, 56, 58, 60, 62, 64, 66, 68, 70, 72, 74, 76, 78, 80, 82, 84, 86, 88, 90, 92, 94, 96, 98, 100

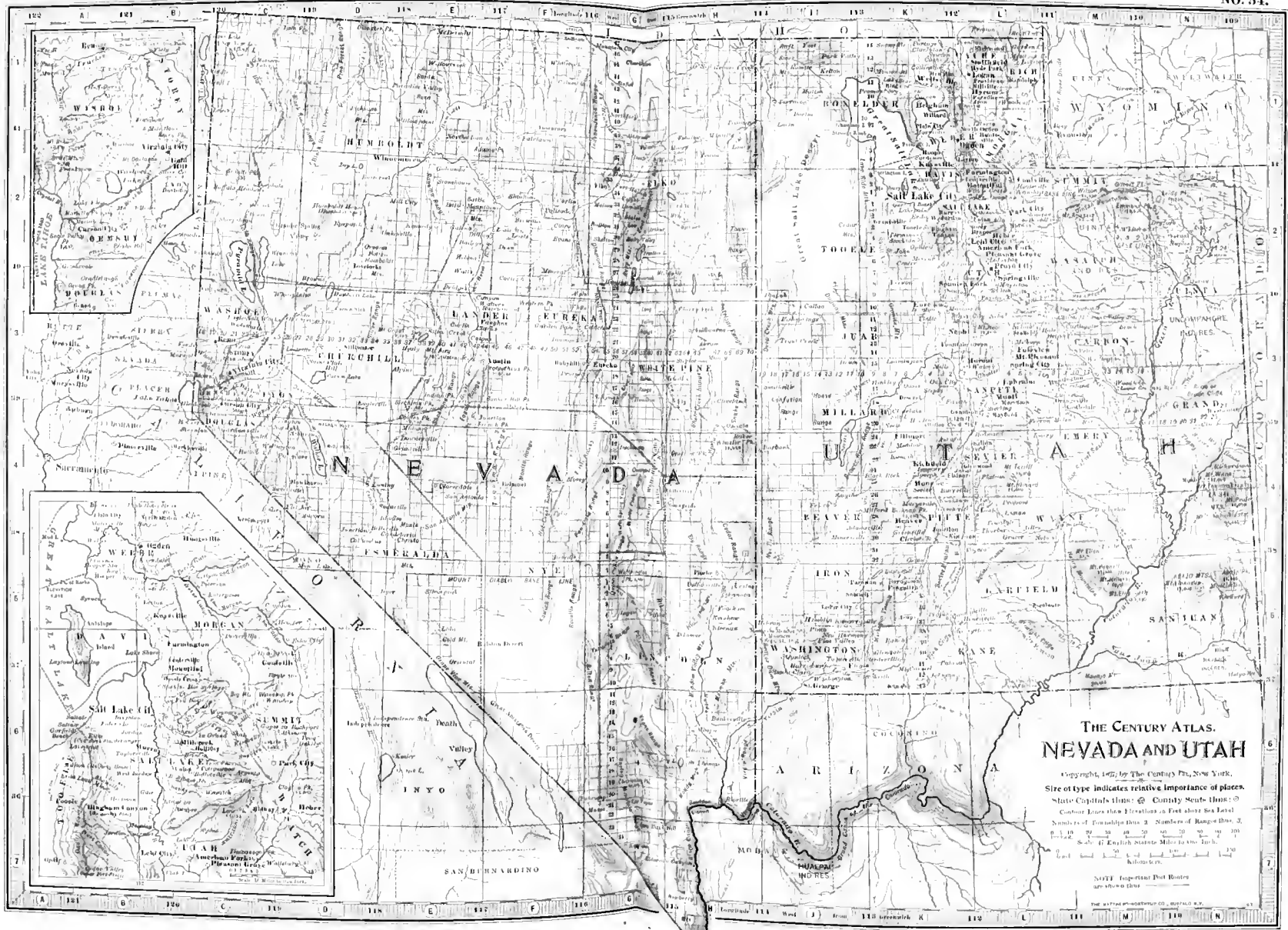
Scale of Township lines
 South of 1 Range line: 1
 20, 22, 24, 26, 28, 30, 32, 34, 36, 38, 40, 42, 44, 46, 48, 50, 52, 54, 56, 58, 60, 62, 64, 66, 68, 70, 72, 74, 76, 78, 80, 82, 84, 86, 88, 90, 92, 94, 96, 98, 100

No. 53

COLORADO.

No. 54

NEVADA AND UTAH.



THE CENTURY ATLAS.
NEVADA AND UTAH

Copyright, 1907, by The Century Co., New York.
 Size of type indicates relative importance of places.
 State Capitals thus: Ⓢ County Seats thus: ⓐ
 Contour Lines show Elevation, a Foot above Sea Level.
 Numbers of Townships thus: 2 Numbers of Ranges thus: 3.
 Scale of English Statute Miles to one Inch.
 Scale of Feet to one Inch.

NOTE: Important Post Routes are shown in blue.

THE ATLAS AND GLOBE CO., BUFFALO, N. Y.

No. 54

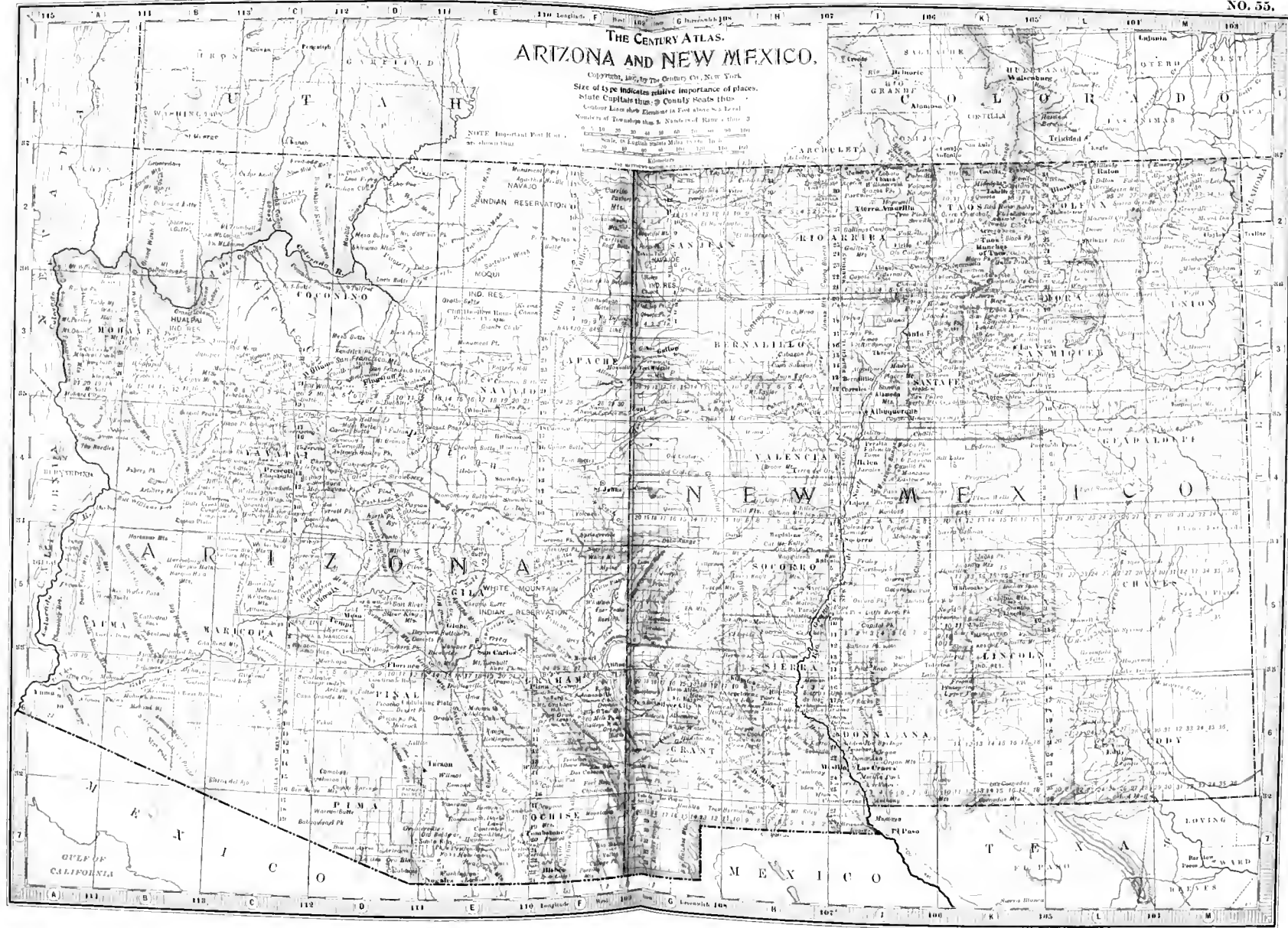
NEVADA AND UTAH.

No. 55

ARIZONA AND NEW MEXICO.

THE CENTURY ATLAS. ARIZONA AND NEW MEXICO.

Copyright, 1907, by The Century Co., New York.
 Size of type indicates relative importance of places.
 State Capitals thus: **S** County Seats thus: **s**
 Southern Lines show elevation in Feet above Sea Level
 Southern Lines show **S** Number of Feet above Sea Level
 Scale in English units: Miles 1:50,000
 Scale in Metric units: Miles 1:50,000

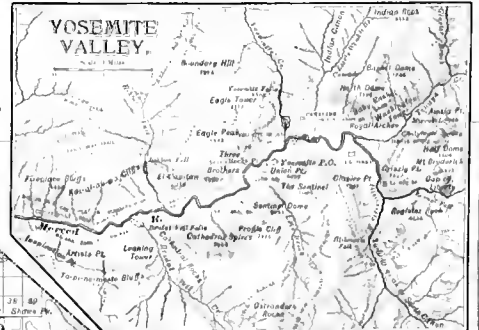
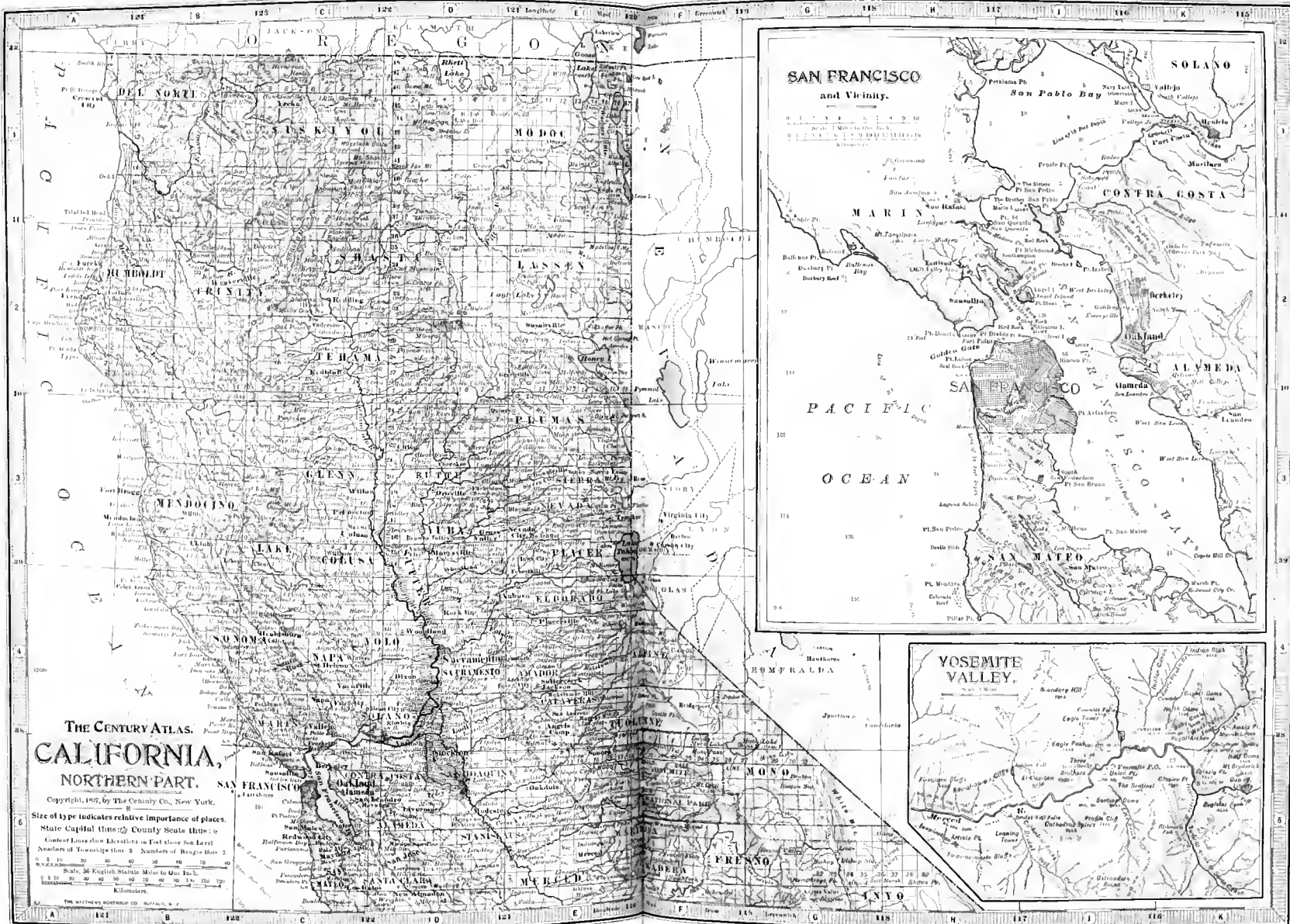


No. 55

ARIZONA AND NEW MEXICO.

No. 50

CALIFORNIA,
NORTHERN PART.



**THE CENTURY ATLAS.
CALIFORNIA,
NORTHERN PART.**

Copyright, 1907, by The Century Co., New York.

Size of type indicates relative importance of places.

State Capital three times County Seats five times

Center Lines show Elevations in Feet above Sea Level

Numbers of Townships that 2

Scale, 36 English Statute Miles to One Inch.

Scale, 36 English Statute Miles to One Inch.
0 10 20 30 40 50 Miles
0 10 20 30 40 Kilometers

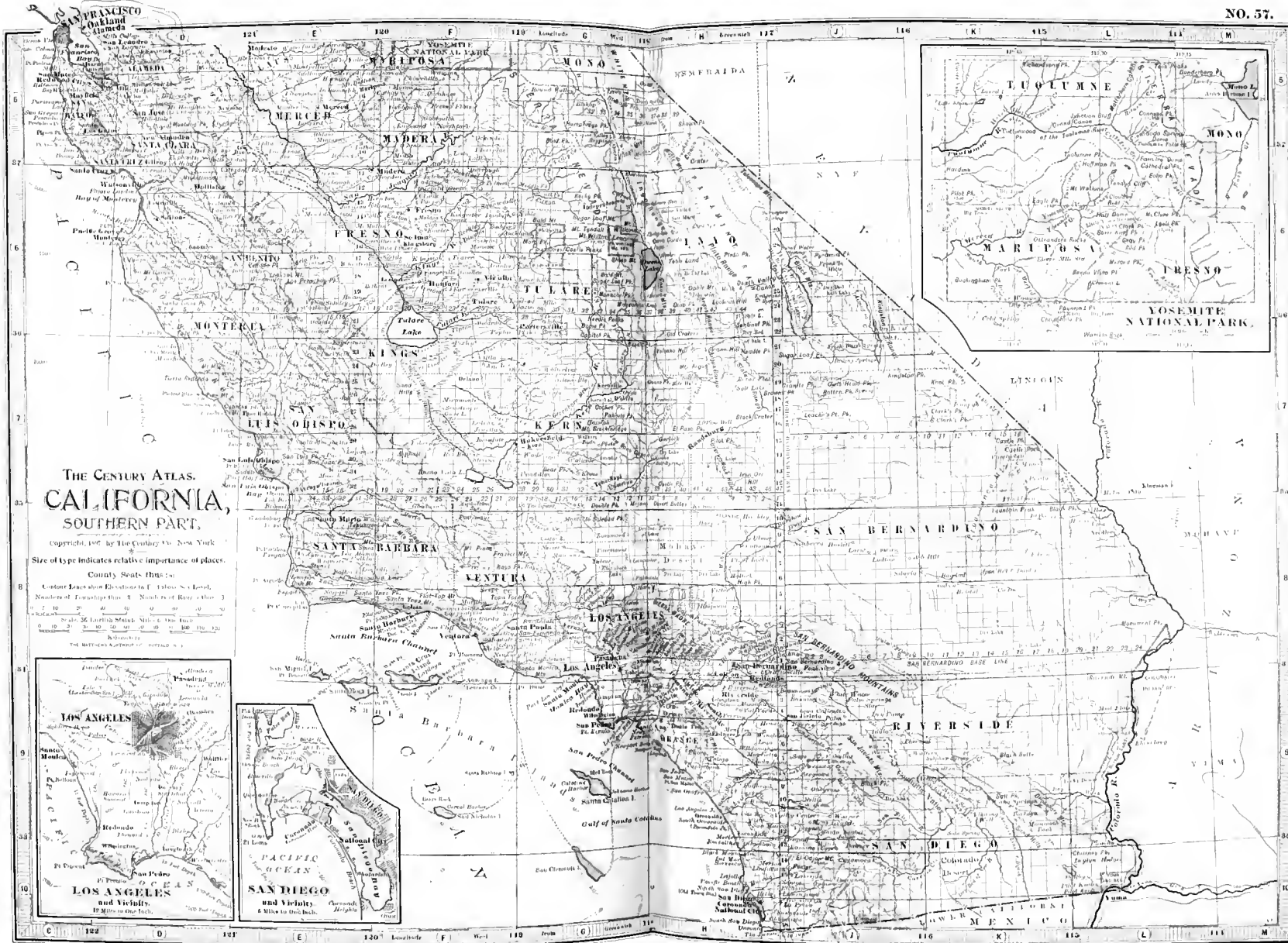
THE CENTURY NORTH CO. BUFFALO, N. Y.

No. 50

CALIFORNIA.
NORTHERN PART.

No. 57

CALIFORNIA,
SOUTHERN PART.



THE CENTURY ATLAS.
CALIFORNIA,
SOUTHERN PART.

Copyright, 1907 by The Century Co., New York.

Size of type indicates relative importance of places.

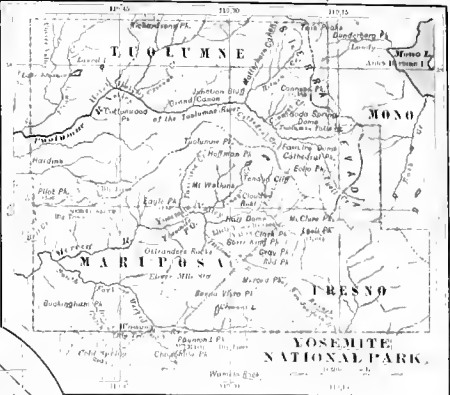
County Seat—thus—

Contour Lines show Elevations in Feet. 500, 1,000, 1,500, 2,000, 2,500, 3,000, 3,500, 4,000, 4,500, 5,000, 5,500, 6,000, 6,500, 7,000, 7,500, 8,000, 8,500, 9,000, 9,500, 10,000, 10,500, 11,000, 11,500, 12,000, 12,500, 13,000, 13,500, 14,000, 14,500, 15,000, 15,500, 16,000, 16,500, 17,000, 17,500, 18,000, 18,500, 19,000, 19,500, 20,000, 20,500, 21,000, 21,500, 22,000, 22,500, 23,000, 23,500, 24,000, 24,500, 25,000, 25,500, 26,000, 26,500, 27,000, 27,500, 28,000, 28,500, 29,000, 29,500, 30,000, 30,500, 31,000, 31,500, 32,000, 32,500, 33,000, 33,500, 34,000, 34,500, 35,000, 35,500, 36,000, 36,500, 37,000, 37,500, 38,000, 38,500, 39,000, 39,500, 40,000, 40,500, 41,000, 41,500, 42,000, 42,500, 43,000, 43,500, 44,000, 44,500, 45,000, 45,500, 46,000, 46,500, 47,000, 47,500, 48,000, 48,500, 49,000, 49,500, 50,000.

Scale of Statute Miles. 0 10 20 30 40 50 60 70 80 90 100 110 120

Scale of Nautical Miles. 0 10 20 30 40 50 60 70 80 90 100 110 120

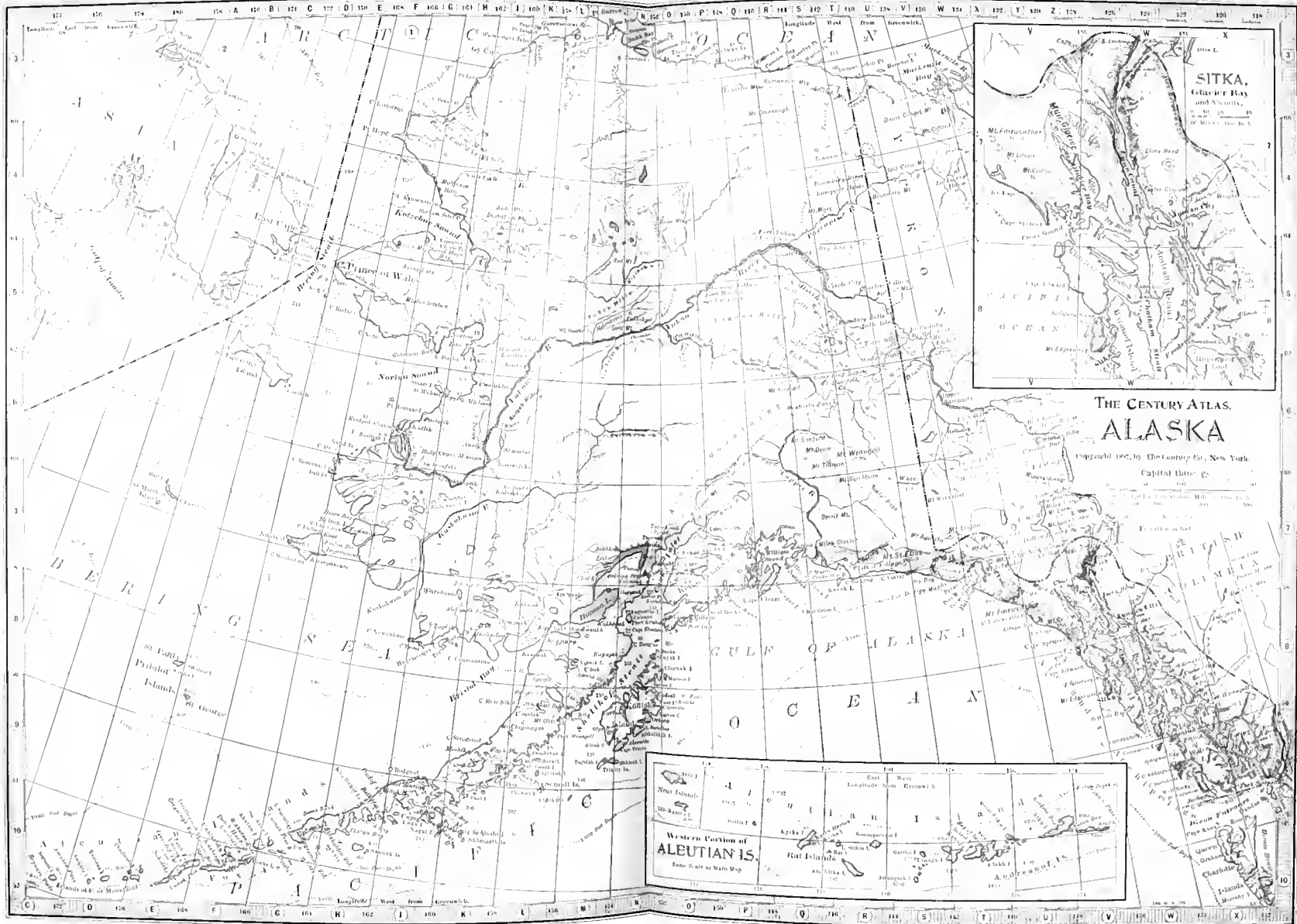
THE METERS ARE GIVEN IN PARENTHESES.



No. 57

CALIFORNIA.
SOUTHERN PART.

No. 58
ALASKA.



THE CENTURY ATLAS.
ALASKA

Copyright 1907, by The Century Co., New York.
Capital Juneau, Co.

Western Portion of
ALEUTIAN IS.
Scale as on Main Map.

No. 58

ALASKA.

No. 59

DOMINION OF CANADA
AND
NEWFOUNDLAND.



**THE CENTURY ATLAS.
DOMINION OF
CANADA
AND
NEWFOUNDLAND.**

Copyright, 1896, by The Century Co., New York.
 Capitals of Countries Capitals of Provinces and Territories
 Principal Seaports From post National Lines
 Submarine Telegraph Trails
 Elevations in English feet Depths in English feet
 Scale, 2 1/2 English Statute Miles to an Inch.
 Published by THE MATTHEW BENTLEY CO., NEW YORK, N. Y.

Places graded according to population.
 Places with over 100,000 labeled in bold type
 " " 50,000 to 100,000
 " " 25,000 to 50,000
 " " 10,000 to 25,000
 Other places in italics

The Dominion of Canada is a colony of the British Empire, a confederation of seven Provinces, Ontario, Quebec, New Brunswick & Nova Scotia, Prince Edward Island, Manitoba and British Columbia, and nine Territories of Ontario, which are shown on this map.
 Area, 3,375,000 sq. Miles.
 Newfoundland is a British Possession of 12,200 sq. Miles. Labrador is a dependency of Newfoundland.

MONTREAL
QUEBEC
Hamilton
Victoria
Kingston

No. 59

DOMINION OF CANADA
AND
NEWFOUNDLAND.

No. 60

ONTARIO.

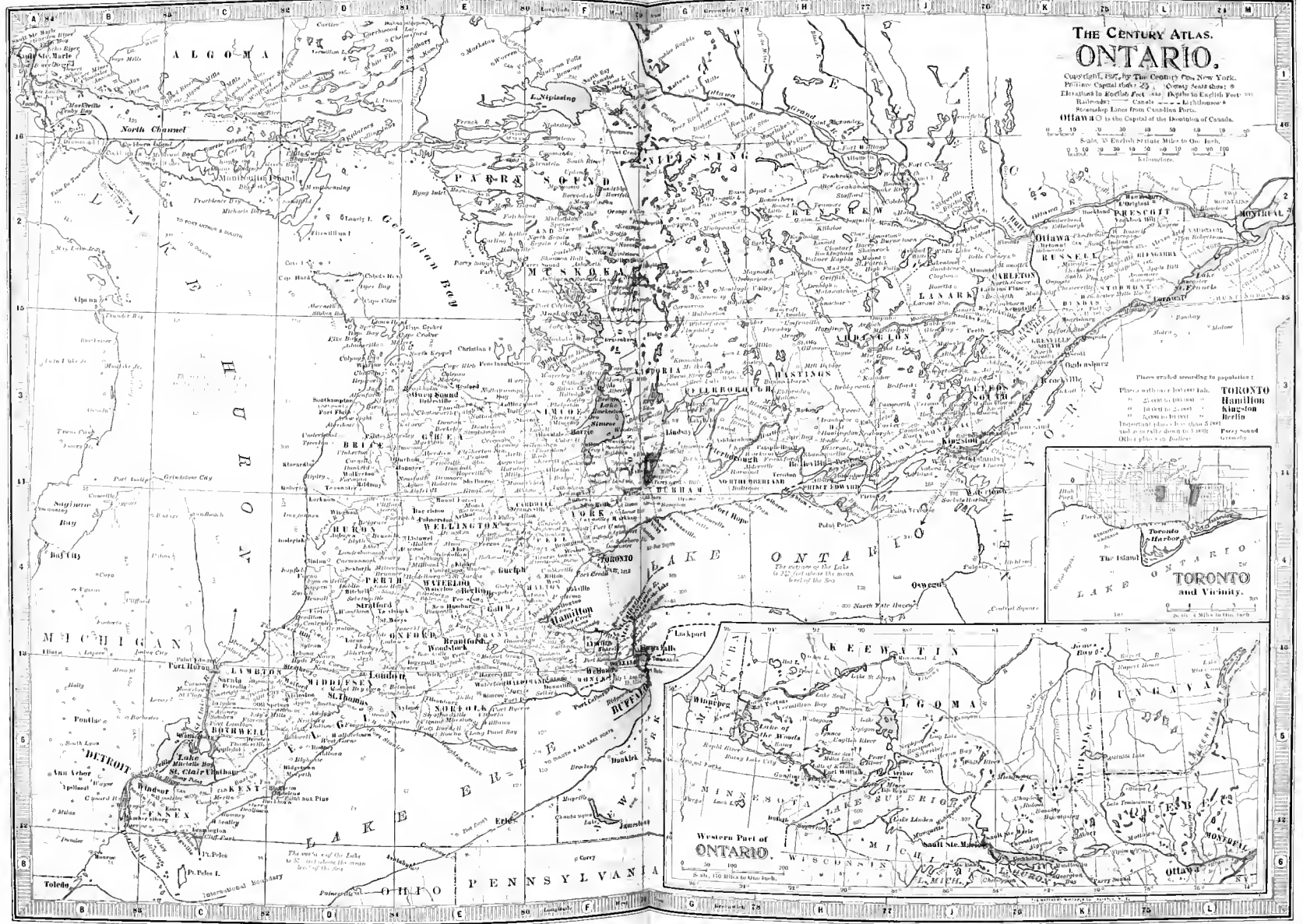
THE CENTURY ATLAS. ONTARIO.

Copyright, 1917, by The Century Co., New York.
Printed in Great Britain. For sale by the Century Co., New York.
Railroads: "Canada" — a — 1/4 inch to 1 mile.
Standard Time from Canadian Ports.
OTTAWA is the Capital of the Dominion of Canada.



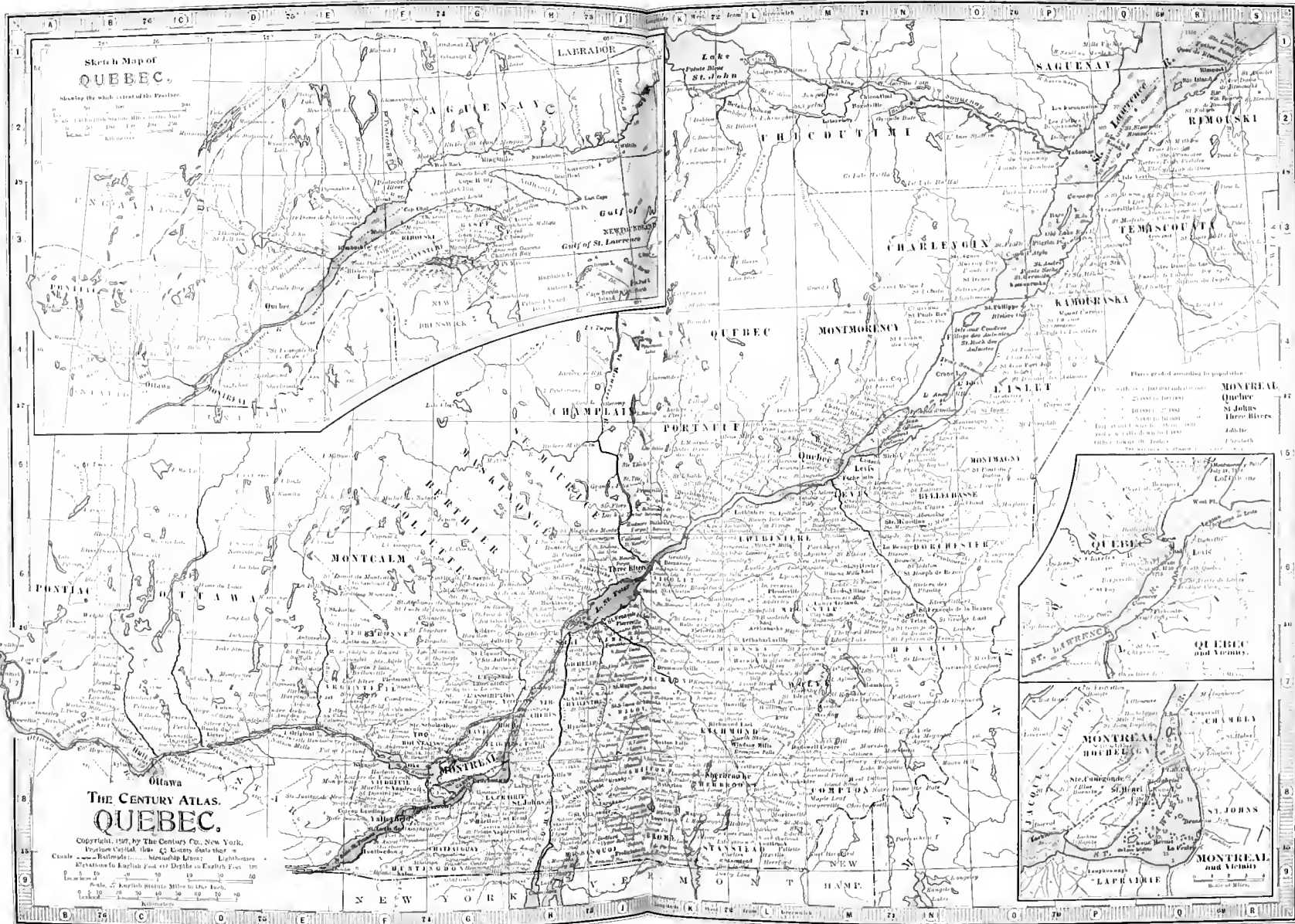
Places graded according to population:

Places with over 100,000 inhabitants	TORONTO
100,000 to 250,000	Hamilton
25,000 to 100,000	Kingston
10,000 to 25,000	Windsor
5,000 to 10,000	London
2,500 to 5,000	Windsor
1,000 to 2,500	Windsor
500 to 1,000	Windsor
Under 500	Windsor



No. 60

ONTARIO.

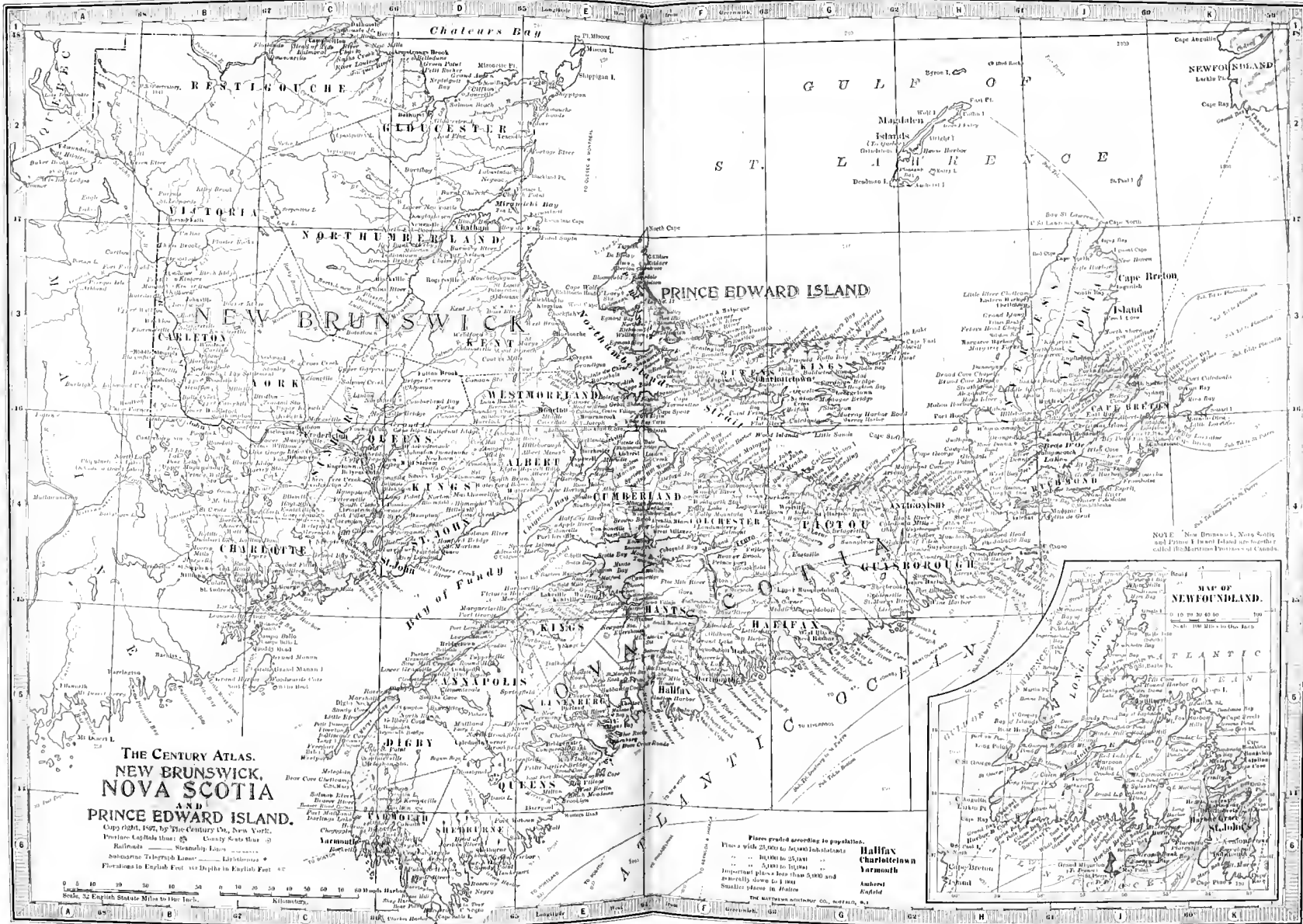


No. 61

QUEBEC

No. 62

NEW BRUNSWICK,
NOVA SCOTIA,
AND
PRINCE EDWARD ISLAND,
WITH NEWFOUNDLAND.



THE CENTURY ATLAS.
NEW BRUNSWICK,
NOVA SCOTIA
AND
PRINCE EDWARD ISLAND.

Copyright, 1907, by The Century Co., New York.
 Post-office: Halifax, N.S. County seats: (C)
 Railroads: ——— Standing Lines ———
 Telephone Telegraph Lines: ———
 Elevations in English Feet. ——— Depths in English Feet. ———

0 5 10 15 20 25 30 35 40 45 50 55 60 65 70 75 80 85 90 95 100
 Miles
 0 10 20 30 40 50 60 70 80 90 100
 Kilometers

Place graded according to population.
 Places with 25,000 to 50,000 inhabitants: ———
 " 10,000 to 25,000: ———
 " 5,000 to 10,000: ———
 Important places less than 5,000 and generally shown on 1:100,000 scale: ———
 Smaller places in italics.
 THE CENTURY COMPANY, N.Y.



NOTE: New Brunswick, Nova Scotia and Prince Edward Island are together called the Maritime Provinces of Canada.

No. 62

NEW BRUNSWICK,

NOVA SCOTIA,

AND

PRINCE EDWARD ISLAND,

WITH NEWFOUNDLAND.

No. 63

MANITOBA, BRITISH COLUMBIA,
AND THE
NORTHWEST TERRITORIES.



THE CENTURY ATLAS
MANITOBA,
BRITISH COLUMBIA
 AND THE
NORTHWEST TERRITORIES.
 Copyright 1902, by The Century Co., New York.

Provisional Capitals: Railroads: Canals:
 Light-houses: Steamship Lines: Roads & Trails:
 Elevations in English Feet and Degrees in English Feet:
 Scale: 100 English Miles to One In. 200
 1000 2000 3000 4000 5000 6000 7000 8000 9000 10000
 Feet
 Places graded according to population:
 Places with 25,000 to 100,000 Inhab. Winnipeg
 " 10,000 to 25,000 " Victoria
 " 5,000 to 10,000 " New Westminster
 " 1,000 to 5,000 " Vancouver
 " less than 1,000 Inhab. Morse
 THE CENTURY COMPANY, BUFFALO, N. Y.

No. 63

MANITOBA, BRITISH COLUMBIA,

AND THE

NORTHWEST TERRITORIES.

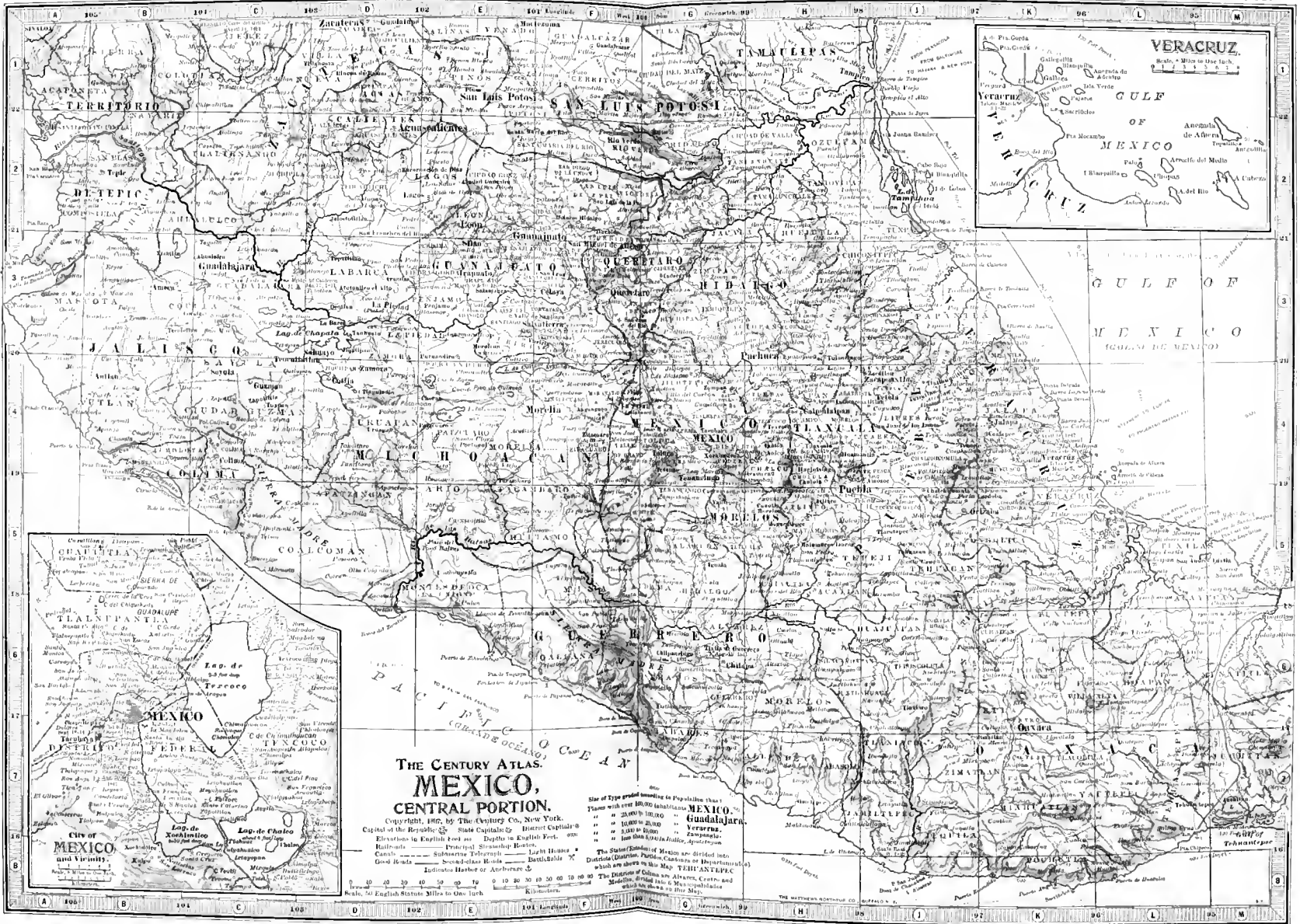
No. 64
MEXICO.

No. 64

MEXICO.

No. 65

MEXICO,
CENTRAL PORTION.



**THE CENTURY ATLAS,
MEXICO,
CENTRAL PORTION.**

Copyright, 1907, by The Century Co., New York.
 Capital of the Republic, Mexico City. Largest City, Mexico City.
 Elevations in English feet as shown. Depth in English feet.
 Railroads — Principal Steamship Routes.
 Canals — Submarine Telegraphs — Light Houses.
 Good Roads — Sound-Clash Routes — Bathing Resorts.
 Indicated Harbor or Approaches.
 Scale: 50 English Statute Miles to One Inch.
 THE MATTHEW BENTLEY CO. BUFFALO, N. Y.

No. 65

MEXICO,
CENTRAL PORTION.

No. 66

CENTRAL AMERICA.

THE CENTURY ATLAS. CENTRAL AMERICA.

Copyright, 1897, by The Century Co., New York.

State Capitals and Department or Province Capitals

Elevations in English Feet—5000 in English Feet 1000

Population in 1900—100,000 in English Feet 1000

Principal Steamship Routes

Canals under Construction

Places with 50,000 or 100,000 inhabitants

San Salvador

San Salvador

San Salvador

San Salvador

San Salvador

San Salvador

San Salvador

San Salvador

San Salvador

San Salvador

San Salvador

San Salvador

San Salvador

San Salvador

San Salvador

San Salvador

San Salvador

San Salvador

San Salvador

San Salvador

San Salvador

San Salvador

San Salvador

San Salvador

San Salvador

San Salvador

San Salvador

San Salvador

San Salvador

San Salvador

San Salvador

San Salvador

San Salvador

San Salvador

San Salvador

San Salvador

San Salvador

San Salvador

San Salvador

San Salvador

San Salvador

San Salvador

San Salvador

San Salvador

San Salvador

San Salvador

San Salvador

San Salvador

San Salvador

San Salvador

San Salvador

San Salvador

San Salvador

San Salvador

San Salvador

San Salvador

San Salvador

San Salvador

San Salvador

San Salvador

San Salvador

San Salvador



NOTE.—D. Treaty of Amoy, June 1895, ratified by San Salvador, Sept. 11, 1895; El Salvador, October 20, 1895; Honduras, Dec. 1895. These States formed the Greater Republic of Central America, recognized by the United States, Dec. 1895. Guatemala and Costa Rica joined the Confederation, June, 1897, and the name was changed to "Republic of Central America."



Scale: 100 Miles to One Inch
Scale: 100 Statute Miles to One Inch
Scale: 100 Nautical Miles to One Inch
The History shown in this Country is most worthy of study and is most fully shown in the Century Atlas.

No. 66

CENTRAL AMERICA.

No. 67

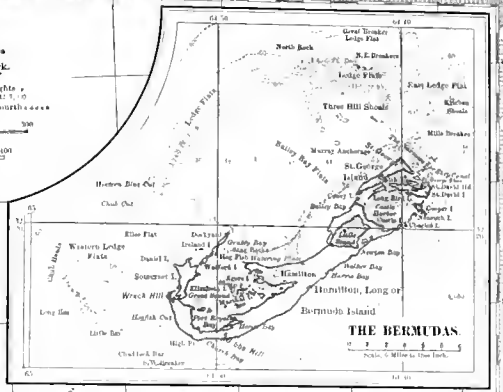
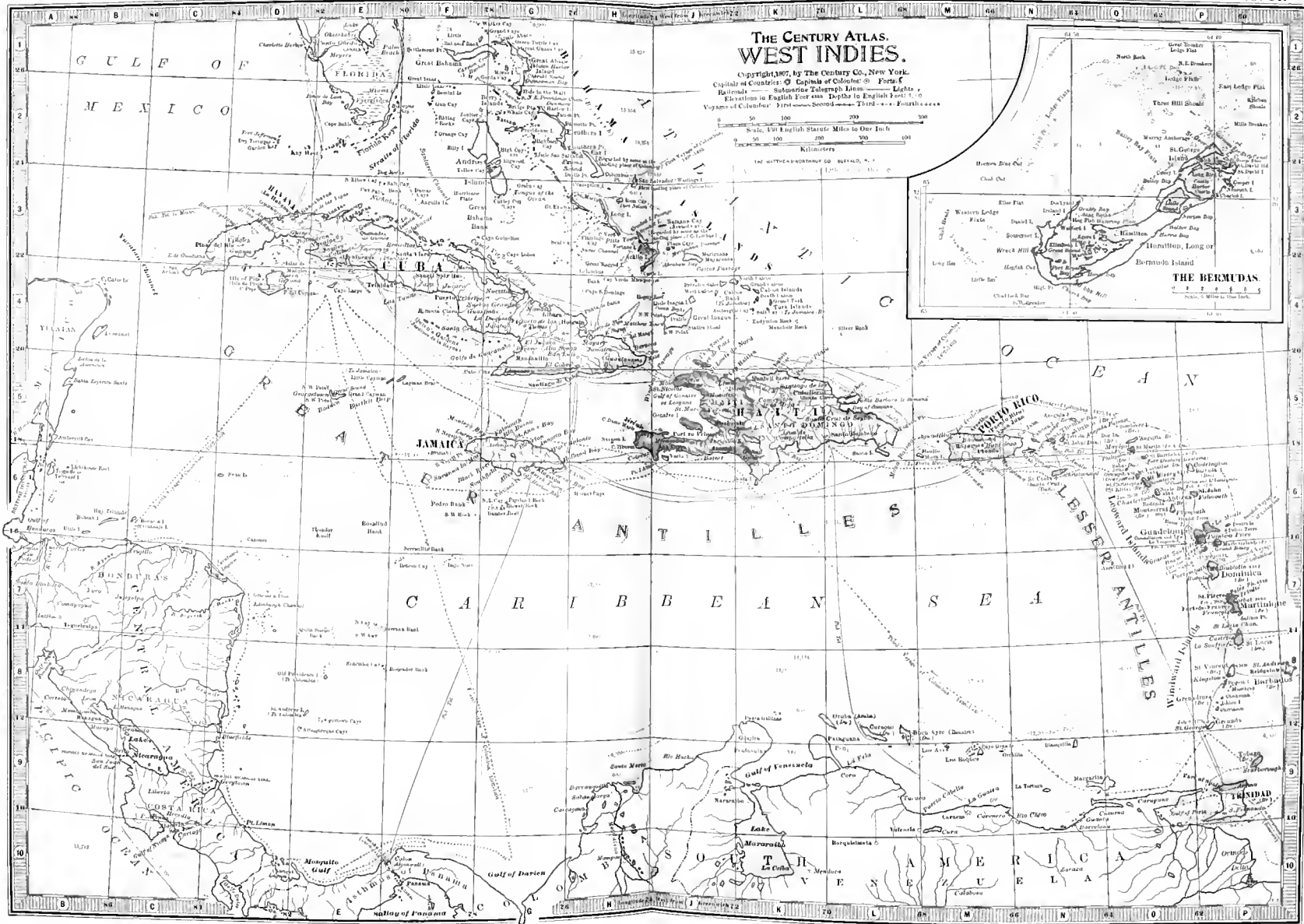
WEST INDIES.

THE CENTURY ATLAS. WEST INDIES.

Copyright, 1907, by The Century Co., New York.
Capitals of Countries: Capitals of Colonies: Ports:
Railroads: Submarine Telegraph Lines: Light-houses:
Elevations in English Feet and Meters in English Feet: 1: 1.6
Voyages of Columbus: First Second Third Fourth

Scale, 1/60 English Statute Miles to One Inch
0 50 100 200 300
0 100 200 300
Kilometers

THE NORTH-AMERICAN CO. PUBLISHERS, N. Y.



THE BERMDAN.

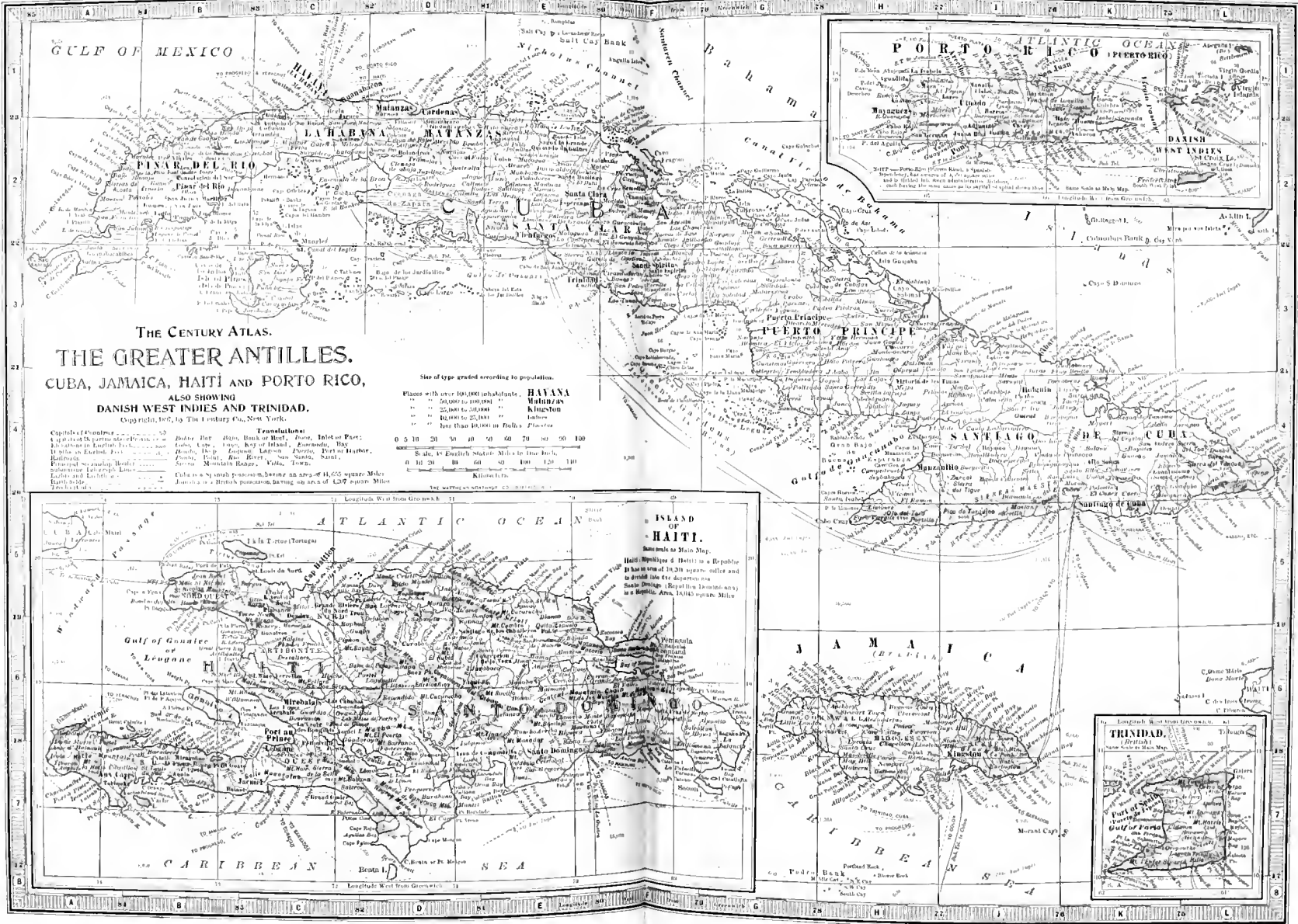
Scale, 1/100 English Statute Miles to One Inch

No. 67

WEST INDIES.

No. 68

THE GREATER ANTILLES:
CUBA, JAMAICA, HAITI,
AND PORTO RICO,
WITH THE DANISH WEST INDIES
AND TRINIDAD.



THE CENTURY ATLAS. THE GREATER ANTILLES. CUBA, JAMAICA, HAITI AND PORTO RICO, ALSO SHOWING DANISH WEST INDIES AND TRINIDAD.

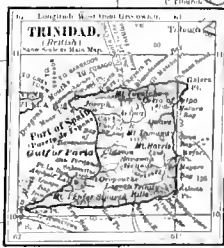
Copyright, 1907, by The Century Co., New York.

Translations:
Cape of ...
Bay of ...
Island of ...
River of ...
Lake of ...
Mountain Range ...
Cuba is a north-western island, having an area of 114,535 square miles.
Jamaica is a British possession, having an area of 14,237 square miles.

Size of type graded according to population.

Population	City
Placed with over 100,000 inhabitants.	HAVANA
50,000 to 100,000	Matanzas
25,000 to 50,000	Sancti Spiritus
10,000 to 25,000	Sancti Spiritus
Less than 10,000 in bulk	Plantillas

Scale in English Statute Miles to Four Miles.
Scale in Metric Kilometers to Four Kilometers.

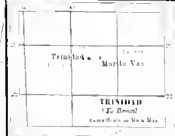


No. 68

THE GREATER ANTILLES:
CUBA, JAMAICA, HAITI,
AND PORTO RICO,
WITH THE DANISH WEST INDIES
AND TRINIDAD.

No. 69

SOUTH AMERICA.



THE CENTURY ATLAS SOUTH AMERICA.

Copyright, 1907, by The Century Co., New York.

Places with over 200,000 inhabitants.

100,000 to 200,000

50,000 to 100,000

10,000 to 50,000

Others in Italic

Capitals of Countries. C

Elevation in English Feet. Feet in English Feet. 1/2

Scale 1/50,000 Statute Miles to One Inch

1 to 1000 Feet 200 400 600 800 1000 1200

Explorers' Routes.

1 Third Voyage of Columbus, 1498-500

2 Voyage of Americo Vesputi (the second)

3 1492-1493

4 1499-1500

5 1500-1501

6 1501-1502

7 1502-1503

8 1503-1504

9 1504-1505

10 1505-1506

11 1506-1507

12 1507-1508

13 1508-1509

14 1509-1510

15 1510-1511

16 1511-1512

17 1512-1513

18 1513-1514

19 1514-1515

20 1515-1516


21 1516-1517

22 1517-1518

23 1518-1519

24 1519-1520

25 1520-1521



No. 69

SOUTH AMERICA.

No. 70

SOUTH AMERICA,
NORTHWEST PART.

No. 70

SOUTH AMERICA,
NORTHWEST PART.

No. 71

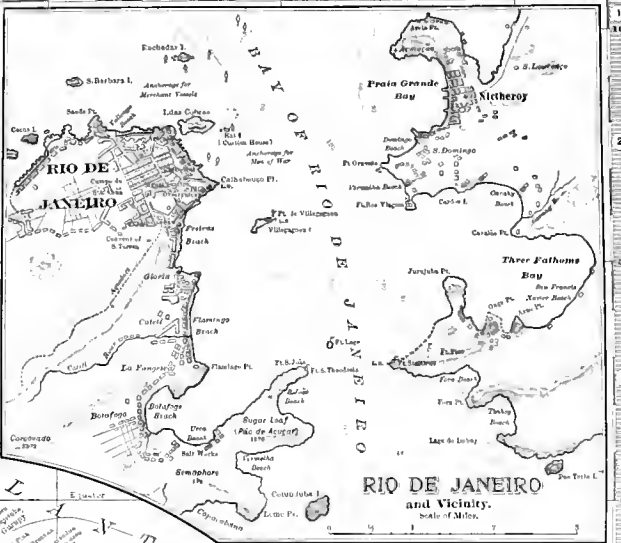
SOUTH AMERICA,
EASTERN PART.

THE CENTURY ATLAS. SOUTH AMERICA, EASTERN PART.

Copyright, 1907, by The Century Co., New York.
 Capitals of Countries. Capitals of States.
 Railroads. Important Highways.
 Principal Steamship Lines. Submarine Telegraph
 Lights and Lightships. Forts. Battlements. Fails and Rapids.
 Elevations in English Feet. Depths in English Feet.



Populations according to population:
 Places with over 100,000 Inhabitants: **BAHIA**
 " 50,000 to 100,000 " **PARA**
 " 25,000 to 50,000 " **CEARA**
 " 10,000 to 25,000 " **PERNAMBUCO**
 " 5,000 to 10,000 and important
 " 5,000 and less than 5,000. **Others**
 For other populations see Map No. 70.

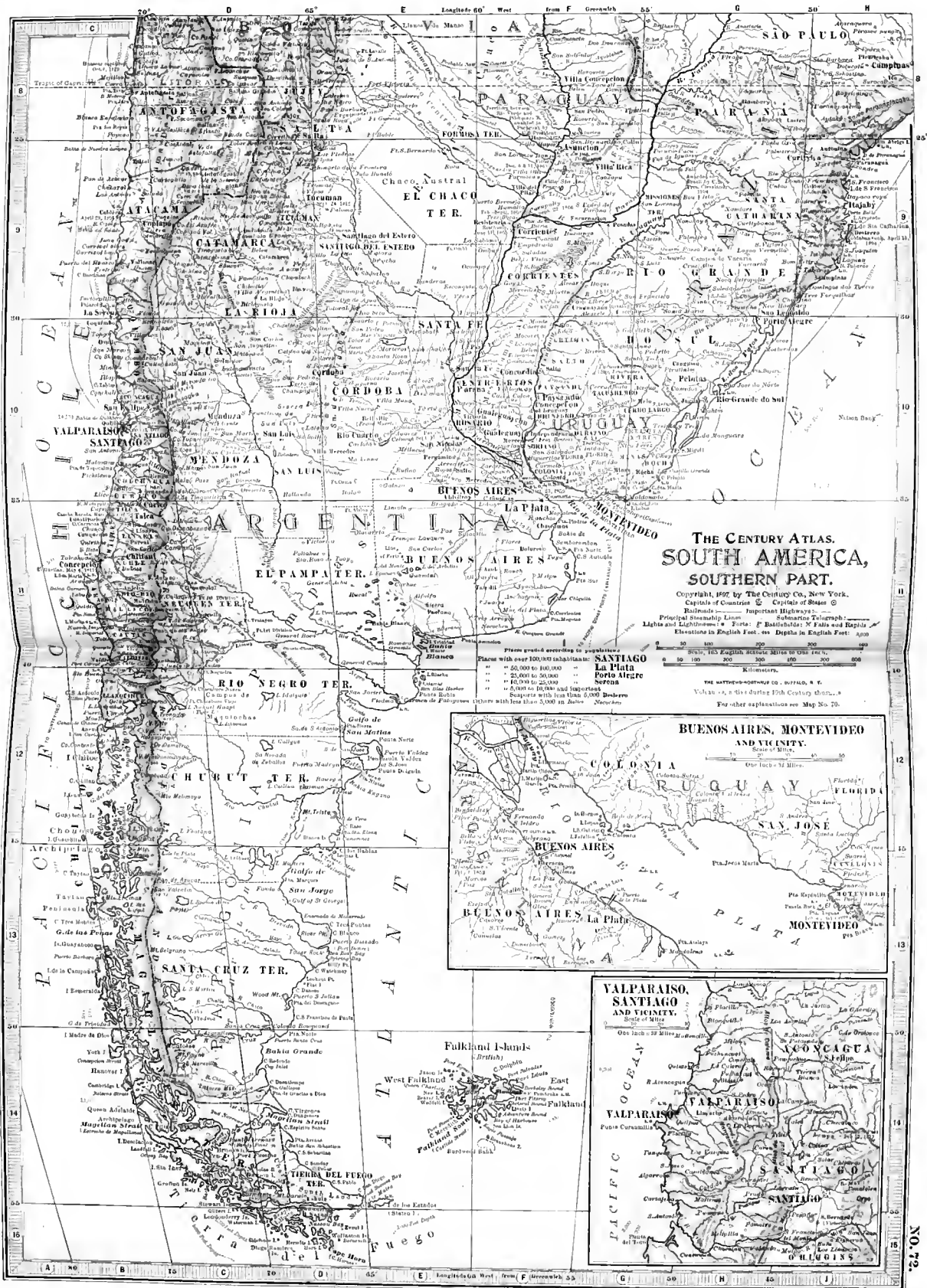


No. 71

SOUTH AMERICA,
EASTERN PART.

No. 72

SOUTH AMERICA,
SOUTHERN PART.



No. 72

SOUTH AMERICA.

SOUTHERN PART.

No. 73
EUROPE.

COMPARATIVE TIME WHEN NOON AT LONDON.

THE CENTURY ATLAS. EUROPE.

Copyright, 1907, by The Century Co., New York

Scale: 250 English Miles to 1° of Longitude
Scale: 250 French Miles to 1° of Longitude
Scale: 250 Russian Miles to 1° of Longitude

Printed in England by W. & A. G. Bacon, Ltd., London
Printed in America by The Century Co., New York

Comparative Area
Square Miles

Standard Time.
Standard Time has been adopted in Europe as follows:—
Western European Time (Greenwich Time), by Great Britain, Ireland, Iceland, Portugal, the Azores, Madeira, Cape Verde, and the Canary Islands.
Central European Time (Berlin Time), by Denmark, Germany, Poland, Austria, Hungary, Switzerland, Italy, Bosnia, Serbia, and the Rumanian Principalities.
Eastern European Time (Moscow Time), by the Baltic States, Finland, Estonia, Latvia, Lithuania, Rumania, Bulgaria, Greece, and Turkey.
Other times are shown on the map.



Time when Noon is at London

A B C D E F G H I J K L M N O P Q R S T U V W X Y Z

No. 73

EUROPE.

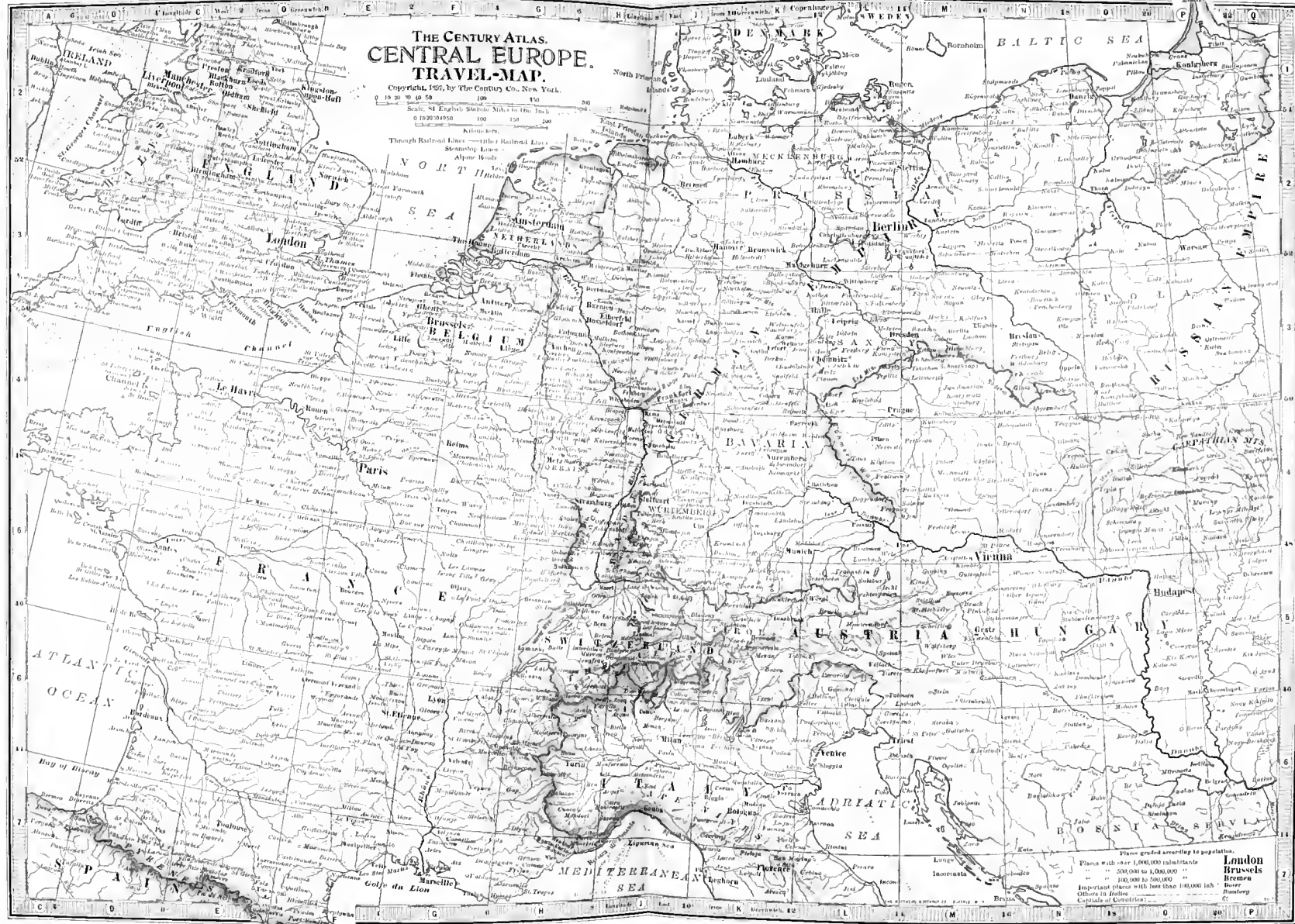
No. 74

CENTRAL EUROPE.

TRAVEL MAP.

THE CENTURY ATLAS. CENTRAL EUROPE. TRAVEL-MAP.

Copyright, 1906, by The Century Co., New York.
Scale: 1:1,000,000
© 1906, 1907, 1908, 1909, 1910, 1911, 1912, 1913, 1914, 1915, 1916, 1917, 1918, 1919, 1920, 1921, 1922, 1923, 1924, 1925, 1926, 1927, 1928, 1929, 1930, 1931, 1932, 1933, 1934, 1935, 1936, 1937, 1938, 1939, 1940, 1941, 1942, 1943, 1944, 1945, 1946, 1947, 1948, 1949, 1950, 1951, 1952, 1953, 1954, 1955, 1956, 1957, 1958, 1959, 1960, 1961, 1962, 1963, 1964, 1965, 1966, 1967, 1968, 1969, 1970, 1971, 1972, 1973, 1974, 1975, 1976, 1977, 1978, 1979, 1980, 1981, 1982, 1983, 1984, 1985, 1986, 1987, 1988, 1989, 1990, 1991, 1992, 1993, 1994, 1995, 1996, 1997, 1998, 1999, 2000, 2001, 2002, 2003, 2004, 2005, 2006, 2007, 2008, 2009, 2010, 2011, 2012, 2013, 2014, 2015, 2016, 2017, 2018, 2019, 2020, 2021, 2022, 2023, 2024, 2025



Place graded according to population.
London
Paris
Berlin
Vienna
Rome
St. Petersburg
Warsaw
Stockholm
Copenhagen
Helsinki
Oslo
Stockholm
Copenhagen
Helsinki
Oslo

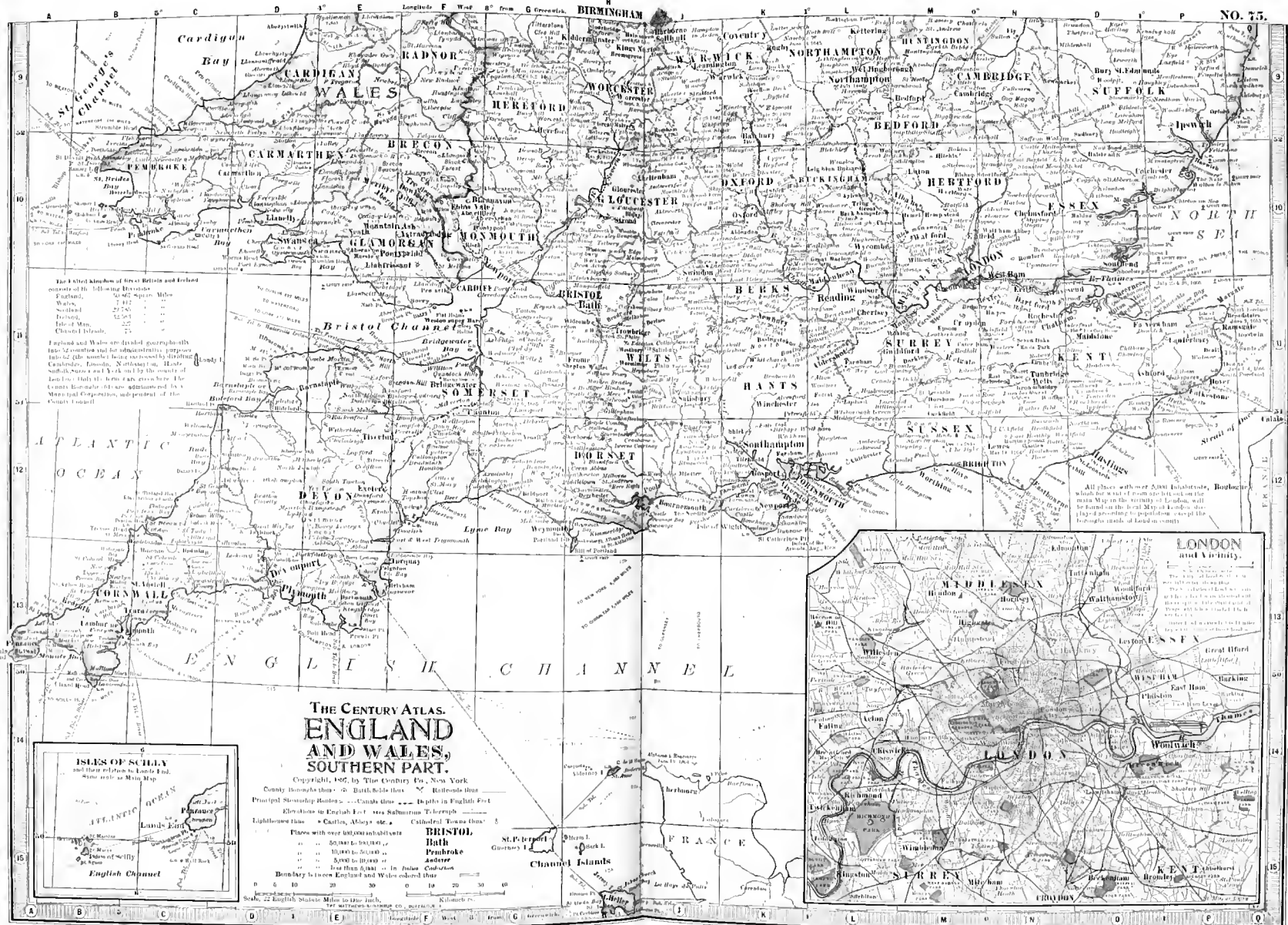
Places with over 1,000,000 inhabitants
" " 500,000 to 1,000,000
" " 100,000 to 500,000
Important places with less than 100,000 inhabitants
Capitals of Countries

No. 74

CENTRAL EUROPE,
TRAVEL MAP.

No. 75

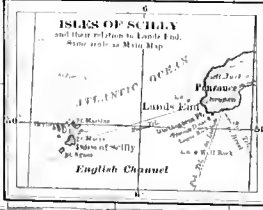
ENGLAND AND WALES,
SOUTHERN PART.



The extent of the British Isles and Ireland consists of the following:—

England	54,600 square miles
Wales	8,400 " "
Scotland	27,500 " "
Ireland	32,000 " "
Isle of Man	220 " "
Channel Islands	100 " "

England and Wales are divided geographically into 42 counties and for administrative purposes into the counties of London, Middlesex, Essex, Suffolk, Norfolk, and York and by the counties of Kent, Essex, and Devon and Cornwall. The Channel Islands are administered by the Channel Islands Corporation, independent of the County Councils.



**THE CENTURY ATLAS.
ENGLAND
AND WALES,
SOUTHERN PART.**

Copyright, 1897, by The Century Co., New York

County boundaries thus — Bath, Wells thus — Railroads thus —

Principal Showship Routes — Canals thus — Docks in English Port

Elevations in English Feet — Sea Surface — 1000 feet —

Light-houses thus — Castles, Forts, etc. — Castles, Forts, etc. —

Places with over 100,000 inhabitants

“ “ 50,000 to 100,000 “

“ “ 25,000 to 50,000 “

“ “ 10,000 to 25,000 “

“ “ less than 10,000 “ — In Roman Colonies

Boundary between England and Wales colored thus

Scale, 22 English Statute Miles to the Inch.
The surface is shown on a projection.



No. 75

ENGLAND AND WALES,
SOUTHERN PART.

NO. 76

ENGLAND AND WALES.

NORTHERN PART.

THE CENTURY ATLAS. ENGLAND AND WALES, NORTHERN PART.

Copyright, 1897, by The Century Co., New York.

Places are graded according to Population.

Places with over 100,000 inhabitants

- 50,000 to 100,000
- 10,000 to 50,000
- 5,000 to 10,000
- Less than 5,000

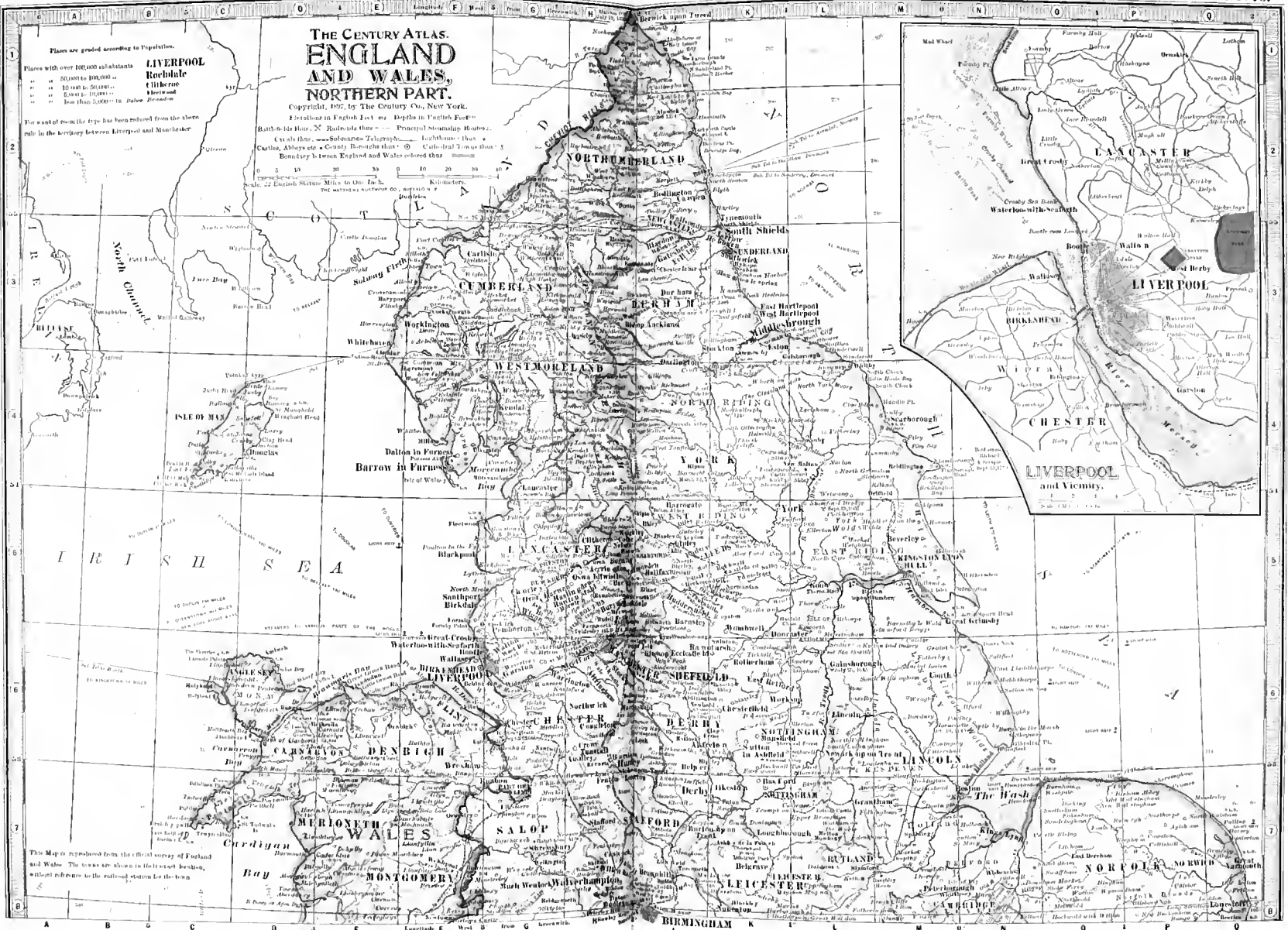
The water of the map has been reduced from the shore
profile in the territory between Liverpool and Manchester.

Locations in English Feet — Depths in English Feet.

Bath to the Hour. — Railroads that — Principal Steamship Routes.

Cable lines. — Submarine Telegraphs. — Lightships that —
Charter, Abays etc. a Canary. — Bombs that — Cultural Zones that —
Boundary between England and Wales colored thus —

Scale: 22 English Statute Miles to the Inch.
The smallest distance on the map is 1/250,000.



This Map is reproduced from the official survey of England and
Wales. The towns are shown in their exact location,
without reference to the national station for the town.

No. 76

ENGLAND AND WALES,
NORTHERN PART.

No. 77

VICINITY OF LONDON.

No. 77

VICINITY OF LONDON.

No. 78

SCOTLAND.

No. 78

SCOTLAND.

No. 79

IRELAND.

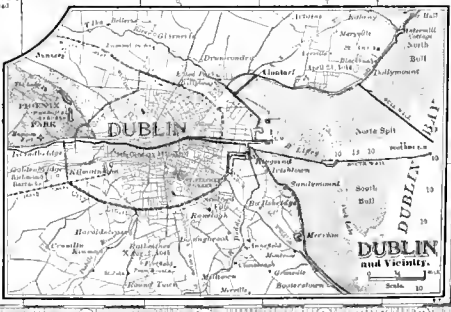
THE CENTURY ATLAS IRELAND.

Copyright, 1907, by The Century Co., New York.
Contingent Scale, 1:100,000.
Elevation in English Feet on a Height in British Feet.
Railroads Principal Steamship Routes.
Coast Submarine Telegraph Light Houses.

Towns with over 100,000 inhabitants:
" " 25,000 to 100,000 " "
" " 5,000 to 25,000 " "
" " 1,000 to 5,000 " "
" " less than 1,000 " "

Explanation of Irish Words
Bally Town; Bog Little; Cavan Bark;
Dun or Donk Island; Kil Church;
Knock Hill; Lough-Lake; Moor-Satvat;
Rath Circular Fort; Slieve Mountain;
Strove Small Rocky Isle.

NOTE
Ireland is part of the British Empire and has an area of 31,511 square miles. It is divided into 4 Provinces which again are divided into 32 Counties. Dublin is the Capital.

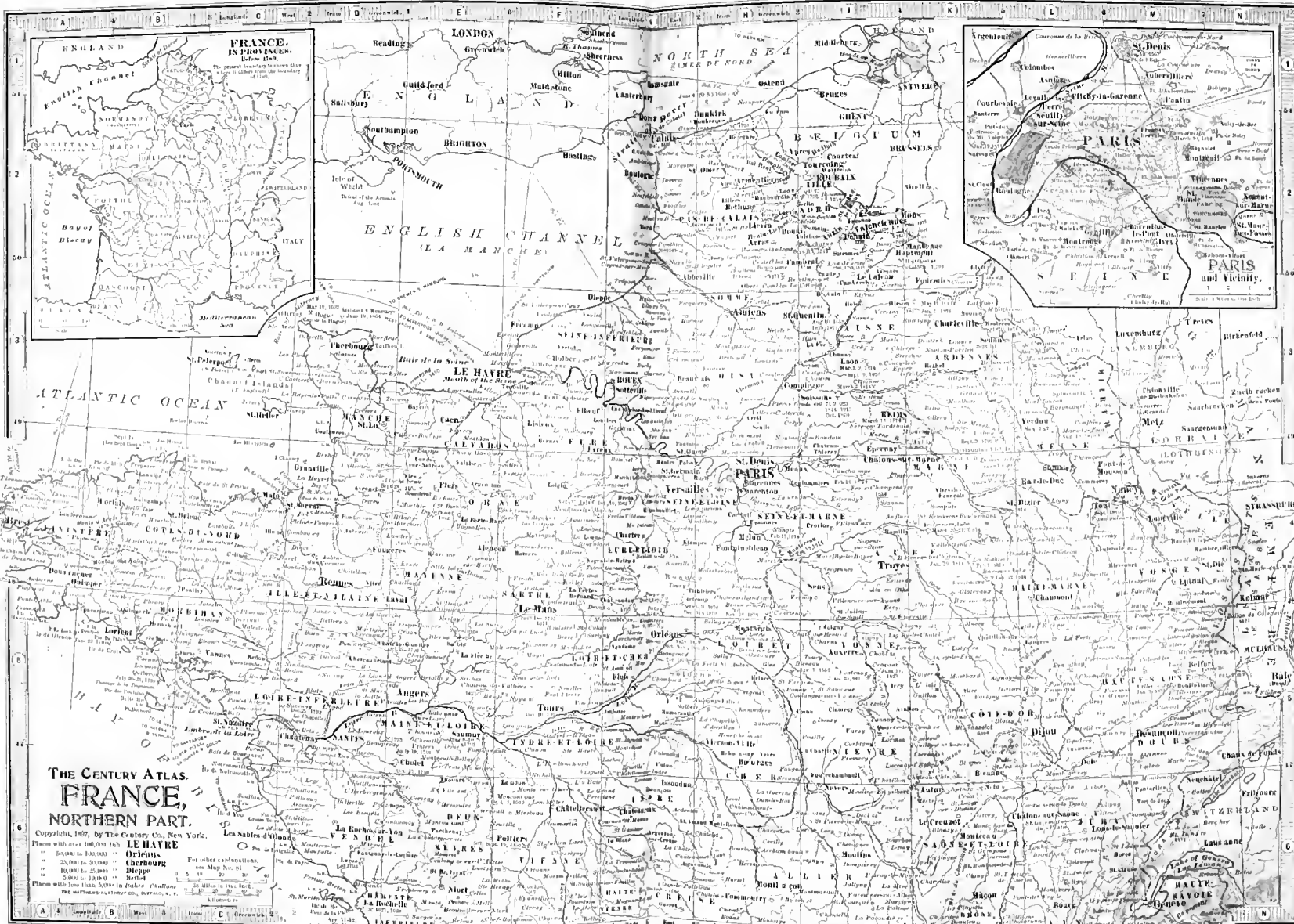


No. 79

IRELAND.

No. 80

FRANCE,
NORTHERN PART.



THE CENTURY ATLAS.
FRANCE,
NORTHERN PART.

Copyright, 1907, by The Century Co., New York.
 Plates with over 100,000 feet.
 For other publications, see Map No. 81.
 10,000 to 20,000 feet
 5,000 to 10,000 feet
 Phenon with less than 5,000 feet in the Atlantic
 The surface is otherwise as indicated.

Scale: 1:100,000
 1:200,000
 1:500,000
 1:1,000,000

No. 80

FRANCE.

NORTHERN PART.

No. 81

FRANCE,
SOUTHERN PART.

THE CENTURY ATLAS. FRANCE, SOUTHERN PART.

Copyright, 1907, by The Century Co., New York.

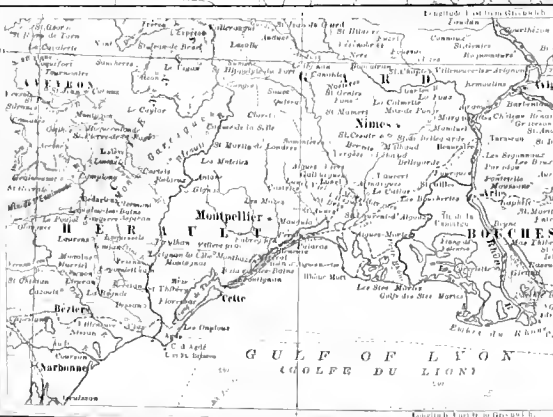
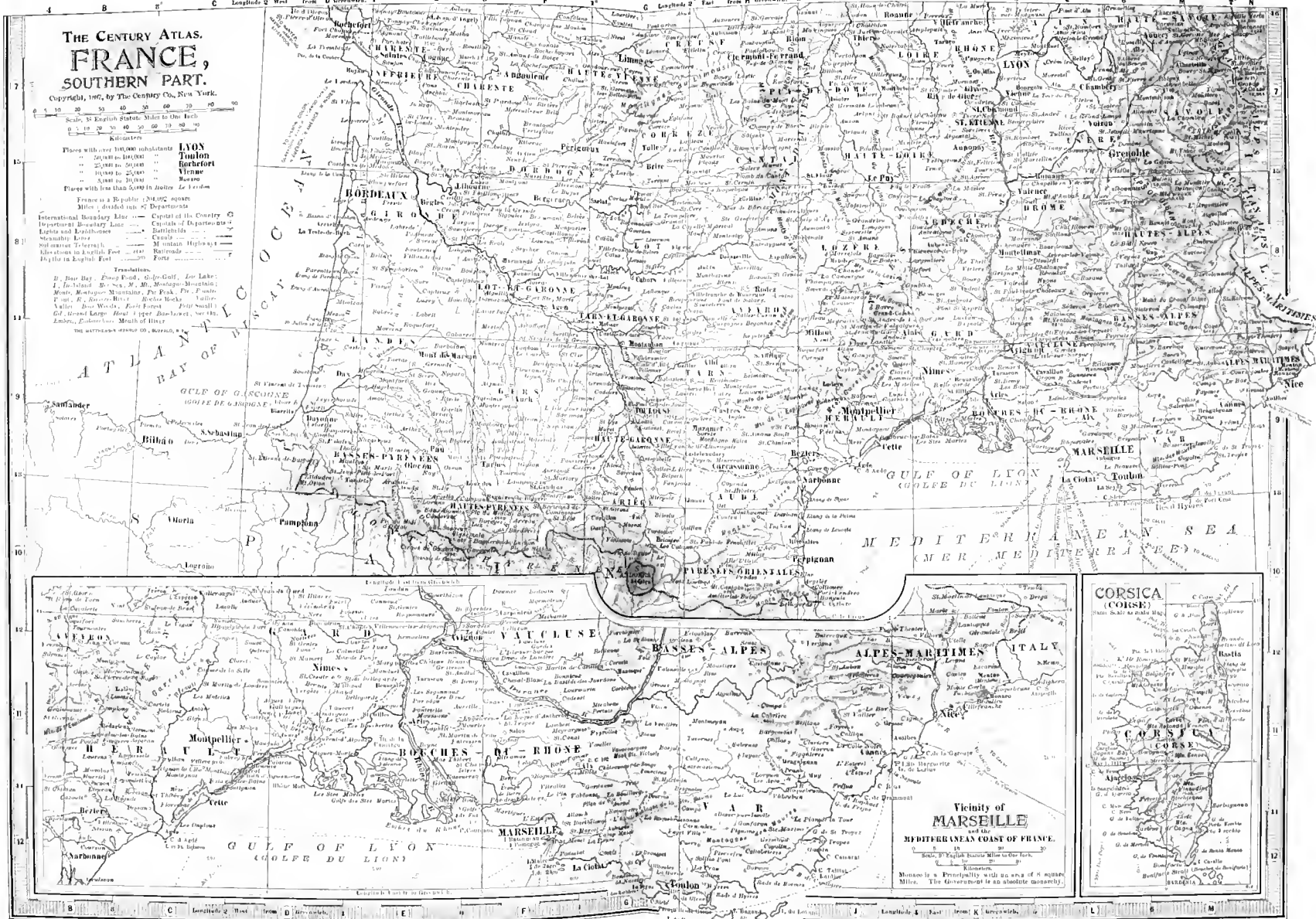
Scale, 50 English Statute Miles to One Inch.
1 2 3 4 5 6 7 8 9 10 11 12 13 14 15 16 17 18 19 20 21 22 23 24 25 26 27 28 29 30 31 32 33 34 35 36 37 38 39 40 41 42 43 44 45 46 47 48 49 50 51 52 53 54 55 56 57 58 59 60 61 62 63 64 65 66 67 68 69 70 71 72 73 74 75 76 77 78 79 80 81 82 83 84 85 86 87 88 89 90 91 92 93 94 95 96 97 98 99 100
Kilometers

Places with over 100,000 inhabitants: **LYON**
100,000 to 250,000: **Toulon**
25,000 to 100,000: **Bordeaux**
10,000 to 25,000: **Nice**
5,000 to 10,000: **Marseille**
Places with less than 5,000 in italics. See Index.

France is a Republic (1907) square Miles divided into 96 Departments

International Boundary Lines — Capital of the Country
Departmental Boundary Lines — Capitals of Departments
Rights and Enclaves — Battlediffs —
Municipal Lines — Canals —
Sovereign Territory — Marine Highways —
Directions in English Feet — Feet — Miles —
Miles in English Feet — Feet — Miles —

Translations:
D. Sea Bay, River, Brook, Gulf, Lake;
I. Inland, Mts., N. M., Mountain, Mountain;
Mont, Mountain, Mountain, The Peak, The Point;
C. City, B. Borough, River, Rivière, Rivière, Vallée;
Village, Town, Woods, Forest, Bois, Forest;
G. Grand, Long, Road, 1 year, 2 years, 3 years;
Lamb, Lighthouse, Mouth of River;
The Government of, Bishop, Bishopric.



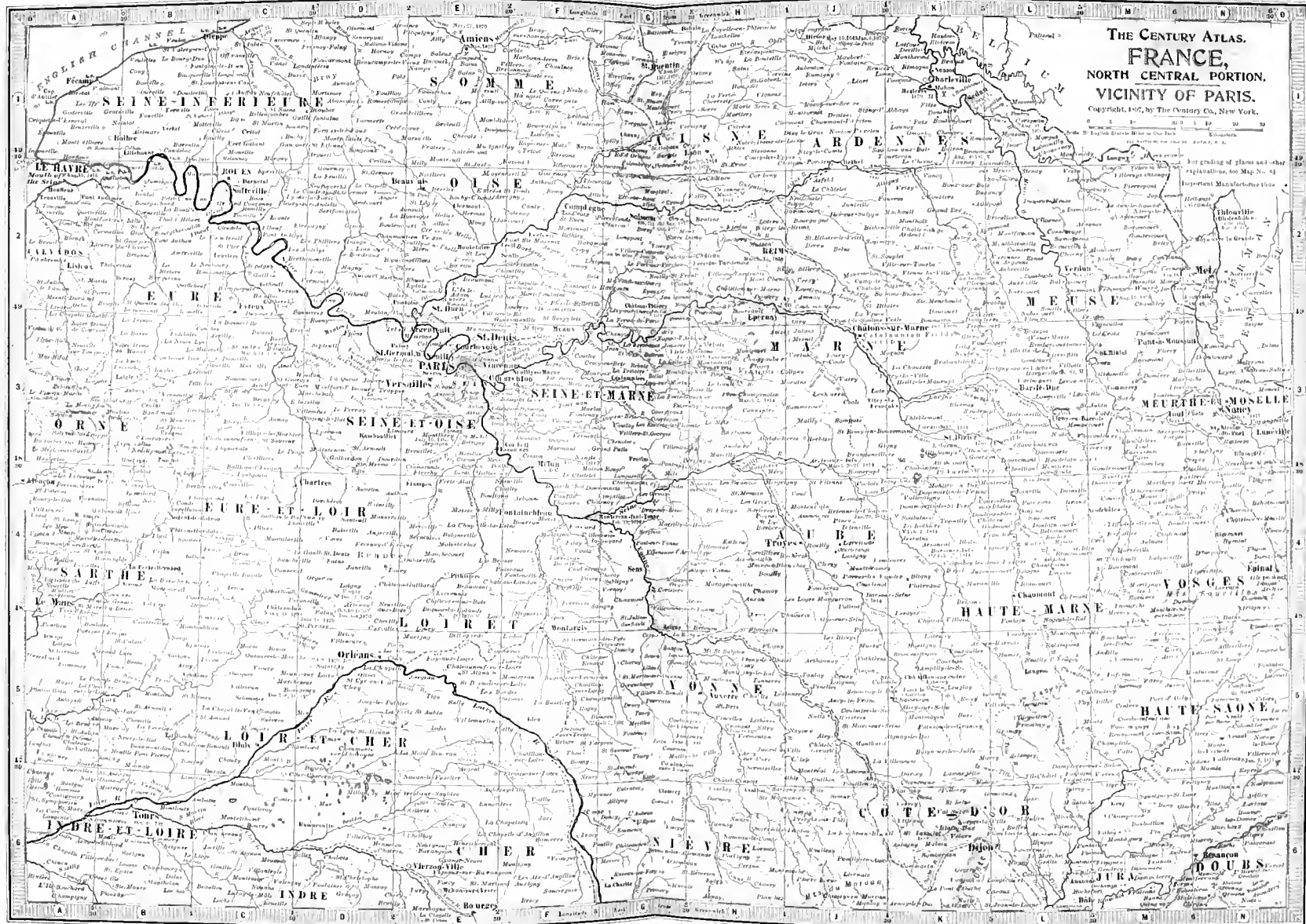
No. 81

FRANCE,
SOUTHERN PART.

No. 82

FRANCE,
NORTH CENTRAL PORTION,
VICINITY OF PARIS.

THE CENTURY ATLAS.
FRANCE,
NORTH CENTRAL PORTION.
VICINITY OF PARIS.
Copyright, 1897, by The Century Co., New York.



A B C D E F G H I J K L M N O
1
2
3
4
5
6

1
2
3
4
5
6
A B C D E F G H I J K L M N O

No. 82

FRANCE,
NORTH CENTRAL PORTION,
VICINITY OF PARIS.

No. 83

SPAIN, PORTUGAL,
AND ANDORRA.

No. 83

SPAIN, PORTUGAL.

AND ANDORRA.

No. 84

THE NETHERLANDS (HOLLAND),
BELGIUM AND LUXEMBURG.



THE CENTURY ATLAS.
THE NETHERLANDS,
 (HOLLAND),
BELGIUM
 AND
LUXEMBURG.

Copyright, 1907, by The Century Co., New York.

Scale, 20 English Statute Miles to One Inch.
 The Netherlands (Dutchland) consists of a
 with two Capitals, Amsterdam and The Hague.
 Belgium (Belgie) is a Kingdom of 27,300 square
 miles, and is divided into 9 Provinces. Its Capital is
 Brussels.
 Luxembourg is a Grand Duchy, 700 square Miles.
 Its Capital is Luxembourg.

Places graded according to population:

Places with over 100,000 inhabitants	BRUSSELS
" " 50,000 to 100,000	Amsterdam
" " 25,000 to 50,000	Rotterdam
" " 10,000 to 25,000	Antwerp
" " 5,000 to 10,000	Luxembourg
" less than 5,000 in Italian	Zandvoort

Translation.
 In The Name-New South North; East-
 East; West-South; East-South.

No. 84

THE NETHERLANDS (HOLLAND),
BELGIUM AND LUXEMBURG.

No. 85

GERMAN EMPIRE,
NORTHERN PART.

No. 85

GERMAN EMPIRE,
NORTHERN PART.

No. 86

GERMAN EMPIRE,
SOUTHWESTERN PART.

THE CENTURY ATLAS. GERMAN EMPIRE, SOUTHWESTERN PART.

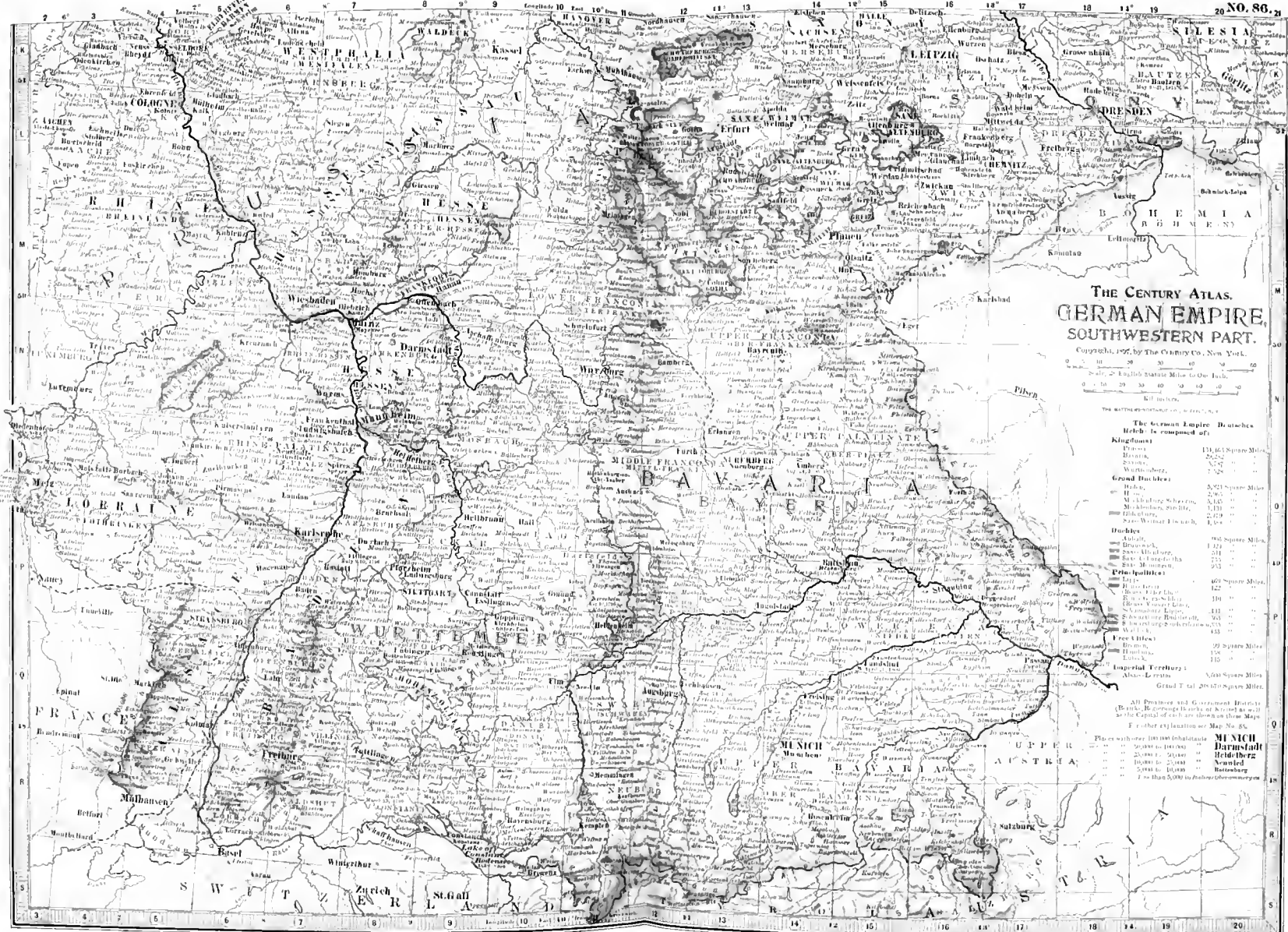
Copyright, 1897, by The Century Co., New York.

The German Empire consists of:

Kingdoms	Square Miles
Prussia	131,161
Bavaria	26,242
Saxony	22,747
Württemberg	7,228
Grand Duchies	
Hesse	5,921
Mecklenburg-Schwerin	5,145
Mecklenburg-Strelitz	3,131
Hildesheim	2,219
Oldenburg	1,484
Duchies	
Baden	940
Prussia	1,219
Saxe-Meiningen	214
Saxe-Coburg-Gotha	275
Saxe-Weimar-Eisenach	931
Principality	
Lippe	469
Hesse-Rhineland	122
Prussia	119
Prussia	119
Saxony	411
Saxony	63
Saxony	373
Prussia	113
Prussia	113
Free Cities	
Frankfurt	59
Hamburg	158
Bremen	110
Imperial Territories	
Alsace-Lorraine	5,647
Grand Total	267,076

All Prussian and Government Railroads (with the exception of those in Alsace-Lorraine) are shown in these Maps. For other explanations see Map No. 85.

Places with over 100,000 inhabitants are shown in black. Places with 25,000 to 100,000 are shown in grey. Places with 10,000 to 25,000 are shown in white. Places with 5,000 to 10,000 are shown in light grey. Places with less than 5,000 are shown in white.



No. 86

GERMAN EMPIRE,
SOUTHWESTERN PART.


No. 87

GERMAN EMPIRE.

EASTERN PART.

THE CENTURY ATLAS GERMAN EMPIRE, EASTERN PART.

Copyright, 1896, by The Century Co., New York.

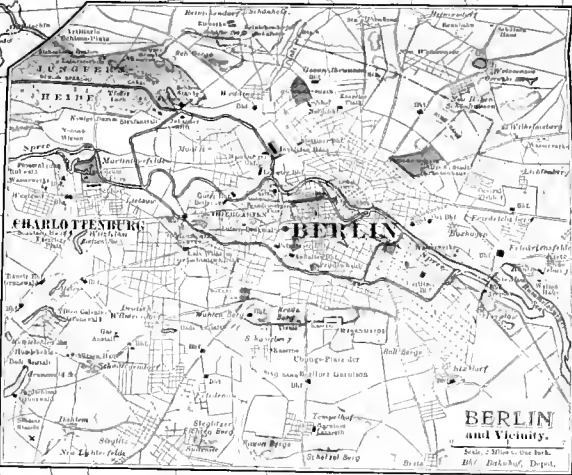
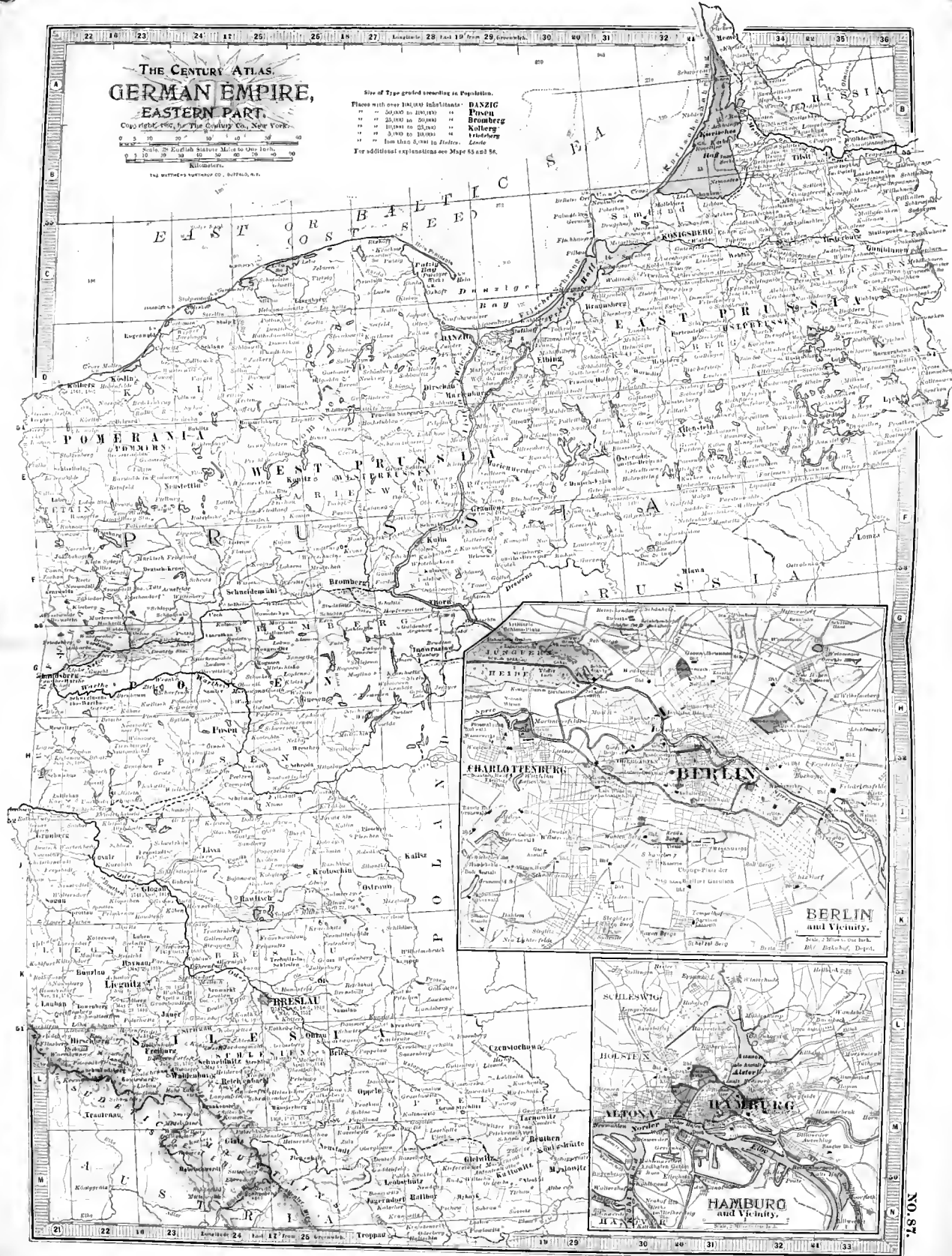


THE WATKINS LITHOGRAPH CO., BUFFALO, N.Y.

Size of Type graded according to Population.

Places with over 100,000 inhabitants.	DANZIG
100,000 to 150,000	Potsdam
75,000 to 100,000	Bromberg
50,000 to 75,000	Kölnberg
25,000 to 50,000	Hildesberg
10,000 to 25,000	Leipzig

For additional explanations see Maps 65 and 56.



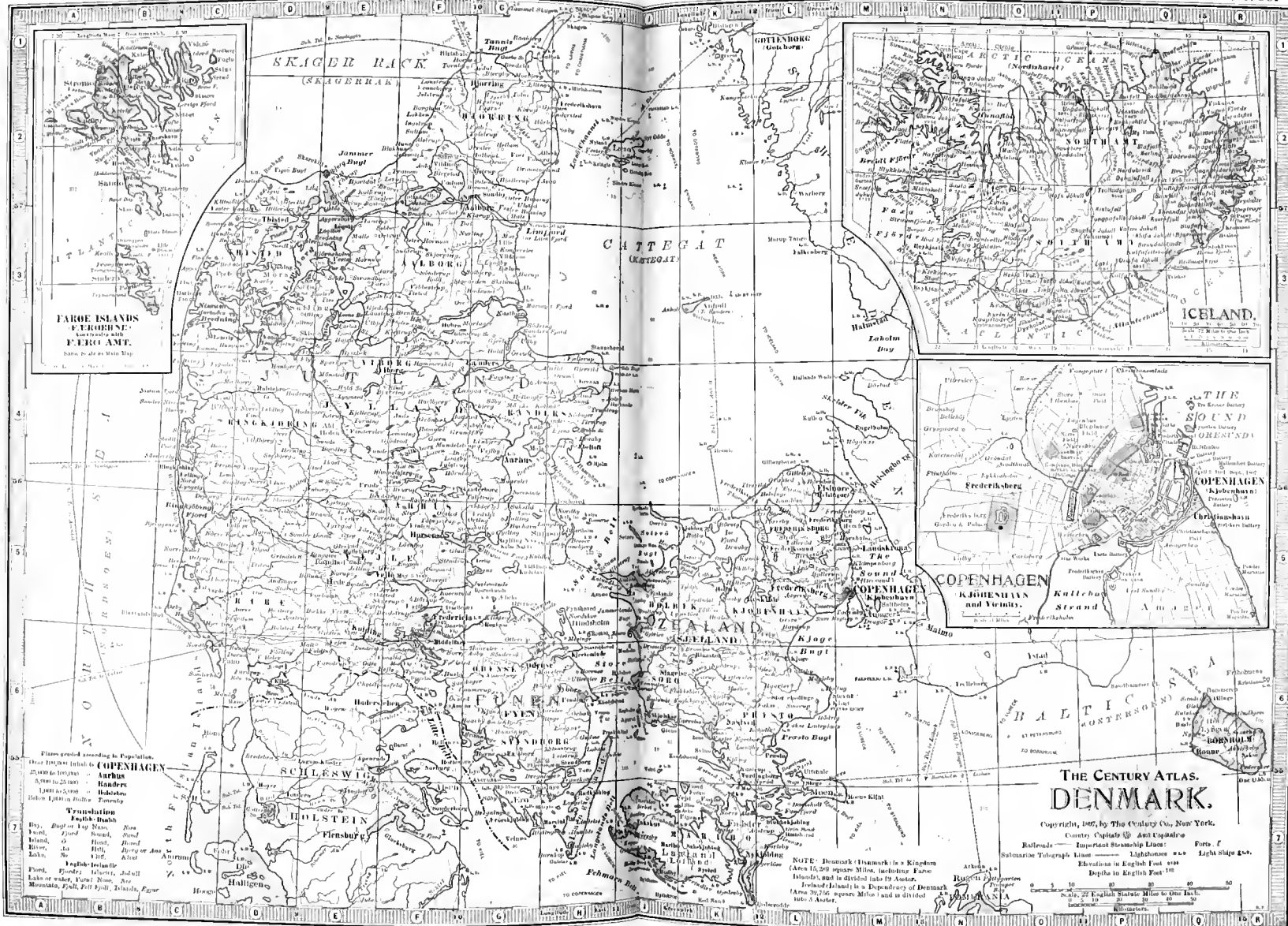
No. 87

GERMAN EMPIRE.

EASTERN PART.

No. 88

DENMARK
AND ICELAND.



FAROE ISLANDS
 Færorøerne
 Faroe Islands with
 Færoa Amt.
 Scale 1:400,000

ICELAND
 Ísland
 Scale 1:1,000,000

COPENHAGEN
 København
 and Vicinity
 Scale 1:100,000

Flora and Fauna according to P. P. Sjöström.

1860-1870 (1860) - **COPENHAGEN**
 1870-1880 (1870) - Aarhus
 1880-1890 (1880) - Randers
 1890-1900 (1890) - Helsingør

Translation

By, <i>Bygd</i>	Bay, <i>Bygd</i>	Bay, <i>Bygd</i>	Bay, <i>Bygd</i>
By, <i>Bygd</i>	Bay, <i>Bygd</i>	Bay, <i>Bygd</i>	Bay, <i>Bygd</i>
By, <i>Bygd</i>	Bay, <i>Bygd</i>	Bay, <i>Bygd</i>	Bay, <i>Bygd</i>
By, <i>Bygd</i>	Bay, <i>Bygd</i>	Bay, <i>Bygd</i>	Bay, <i>Bygd</i>
By, <i>Bygd</i>	Bay, <i>Bygd</i>	Bay, <i>Bygd</i>	Bay, <i>Bygd</i>

English-Details
 Flord, *Flord*; Høved, *Høved*; Julehøll
 Lake or Water, *Lake*; No
 Mountain, *Peak*; Rind Bjeld, *Beach*; Fjeld, *Peak*

**THE CENTURY ATLAS.
 DENMARK.**

Copyright, 1907, by The Century Co., New York.
 Country Capitals and Antiquities
 Railroads - Important Steamship Lines
 Submarine Telegraph Lines - Light Houses
 Elevations in English Feet
 Depths in English Feet
 Scale: 1:1,000,000
 Scale: 1:1,000,000
 Scale: 1:1,000,000

NOTE: Denmark (Danmark) is a Kingdom
 (Area 16,262 square Miles, including Faroe
 Islands) and is divided into 12 Counties.
 Iceland (Land) is a Dependency of Denmark
 (Area 37,731 square Miles) and is divided
 into 4 Amshet.

No. 88

DENMARK
AND ICELAND.

No. 89

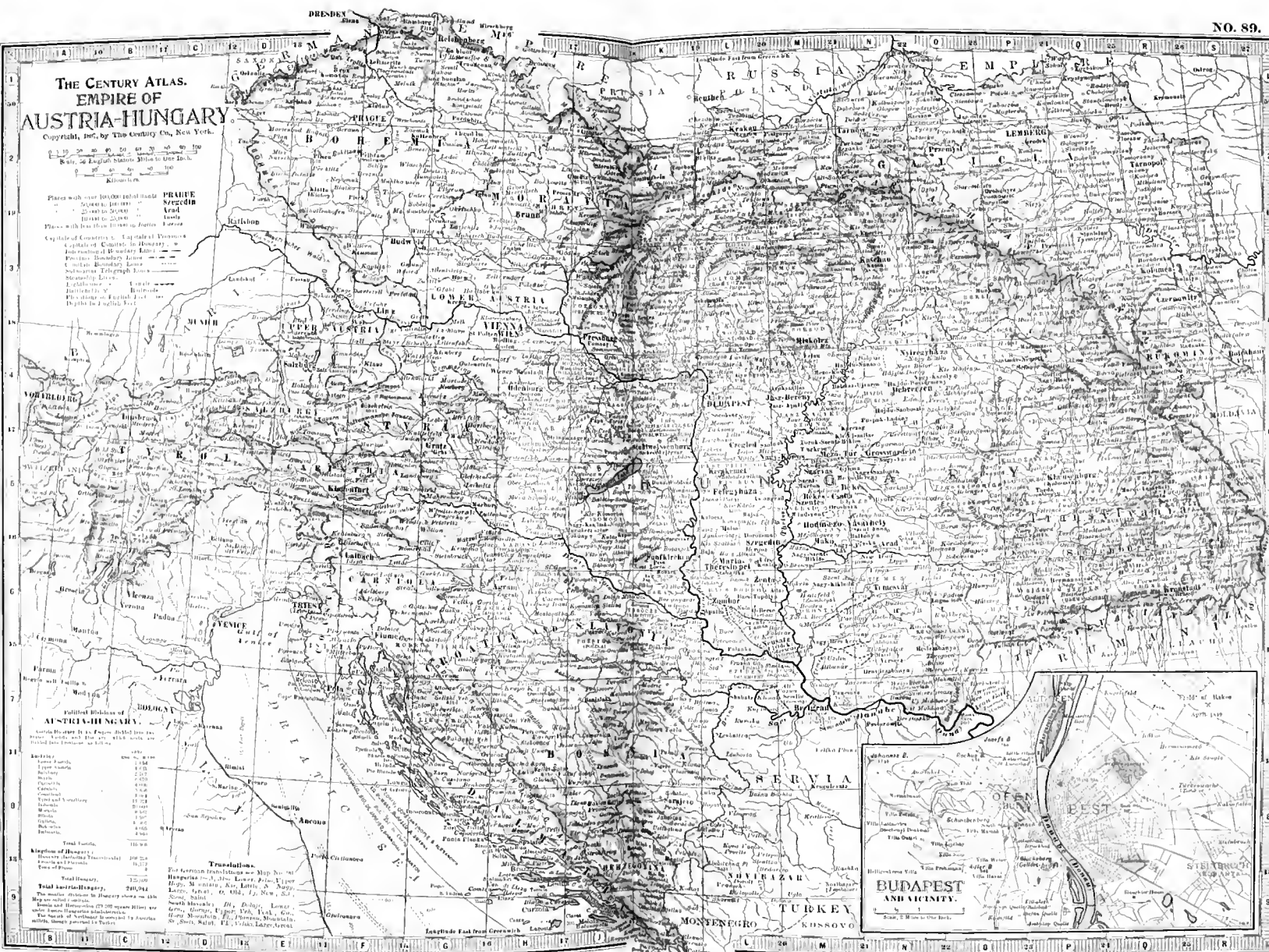
EMPIRE OF
AUSTRIA-HUNGARY.

THE CENTURY ATLAS. EMPIRE OF AUSTRIA-HUNGARY

Copyright, 1874, by The Century Co., New York.
Scale, 25 English Miles to an Inch.
1:125,000

Places with over 100,000 inhabitants
Prairie
Vaccinia
Arad
Troyes

Places with less than 10,000 inhabitants
Capitals of Countries
Capitals of Provinces
Capitals of Counties in Hungary
Limits of the Empire
Limits of the Kingdom of Hungary
Limits of the Kingdom of Croatia-Slavonia
Limits of the Kingdom of Bosnia and Herzegovina
Limits of the Kingdom of Serbia
Limits of the Kingdom of Montenegro
Limits of the Kingdom of Rumania
Limits of the Kingdom of Servia
Limits of the Kingdom of Bulgaria
Limits of the Kingdom of Greece
Limits of the Kingdom of Italy
Limits of the Kingdom of France
Limits of the Kingdom of Prussia
Limits of the Kingdom of Saxony
Limits of the Kingdom of Bavaria
Limits of the Kingdom of Württemberg
Limits of the Kingdom of Baden
Limits of the Kingdom of Hesse
Limits of the Kingdom of Prussia
Limits of the Kingdom of Saxony
Limits of the Kingdom of Bavaria
Limits of the Kingdom of Württemberg
Limits of the Kingdom of Baden
Limits of the Kingdom of Hesse



Political Division of AUSTRIA-HUNGARY.

Capital Budapest is in Prussia, which has no political division by itself.

Province	Capital	Area	Population
Budapest	Budapest	400	1,000,000
Upper Austria	Vienna	1,100	1,500,000
Lower Austria	Vienna	1,100	1,500,000
Moravia	Brno	1,100	1,500,000
Czechia	Prague	1,100	1,500,000
Slovakia	Bratislava	1,100	1,500,000
Galicia	Lemberg	1,100	1,500,000
Poland	Warsaw	1,100	1,500,000
Croatia-Slavonia	Zagreb	1,100	1,500,000
Bosnia and Herzegovina	Sarajevo	1,100	1,500,000
Serbia	Belgrade	1,100	1,500,000
Montenegro	Podgorica	1,100	1,500,000
Rumania	Bucharest	1,100	1,500,000
Servia	Belgrade	1,100	1,500,000
Bulgaria	Sofia	1,100	1,500,000
Greece	Athens	1,100	1,500,000
Italy	Rome	1,100	1,500,000
France	Paris	1,100	1,500,000
Prussia	Berlin	1,100	1,500,000
Saxony	Dresden	1,100	1,500,000
Bavaria	Munich	1,100	1,500,000
Württemberg	Stuttgart	1,100	1,500,000
Baden	Karlsruhe	1,100	1,500,000
Hesse	Kassel	1,100	1,500,000

Translations.

For German translations see Map No. 10
 Hungary on N. East, Lower, Upper, etc.
 Upper Austria, Lower Austria, etc.
 Moravia, Silesia, etc.
 Poland, Prussia, etc.
 Saxony, Bavaria, etc.
 Württemberg, Baden, etc.
 Hesse, etc.
 Croatia-Slavonia, Bosnia and Herzegovina, etc.
 Serbia, Montenegro, etc.
 Rumania, Bulgaria, etc.
 Greece, Italy, France, etc.

Kingdom of Hungary.
 Area (including Transylvania) 107,720
 Population 10,517,000
 Total Austria-Hungary, 320,000

The number of inhabitants in 1870 is given on this map and in the accompanying tables.

The number of inhabitants in 1870 is given on this map and in the accompanying tables.

No. 89

EMPIRE OF
AUSTRIA-HUNGARY.

• No. 90

AUSTRIA-HUNGARY.

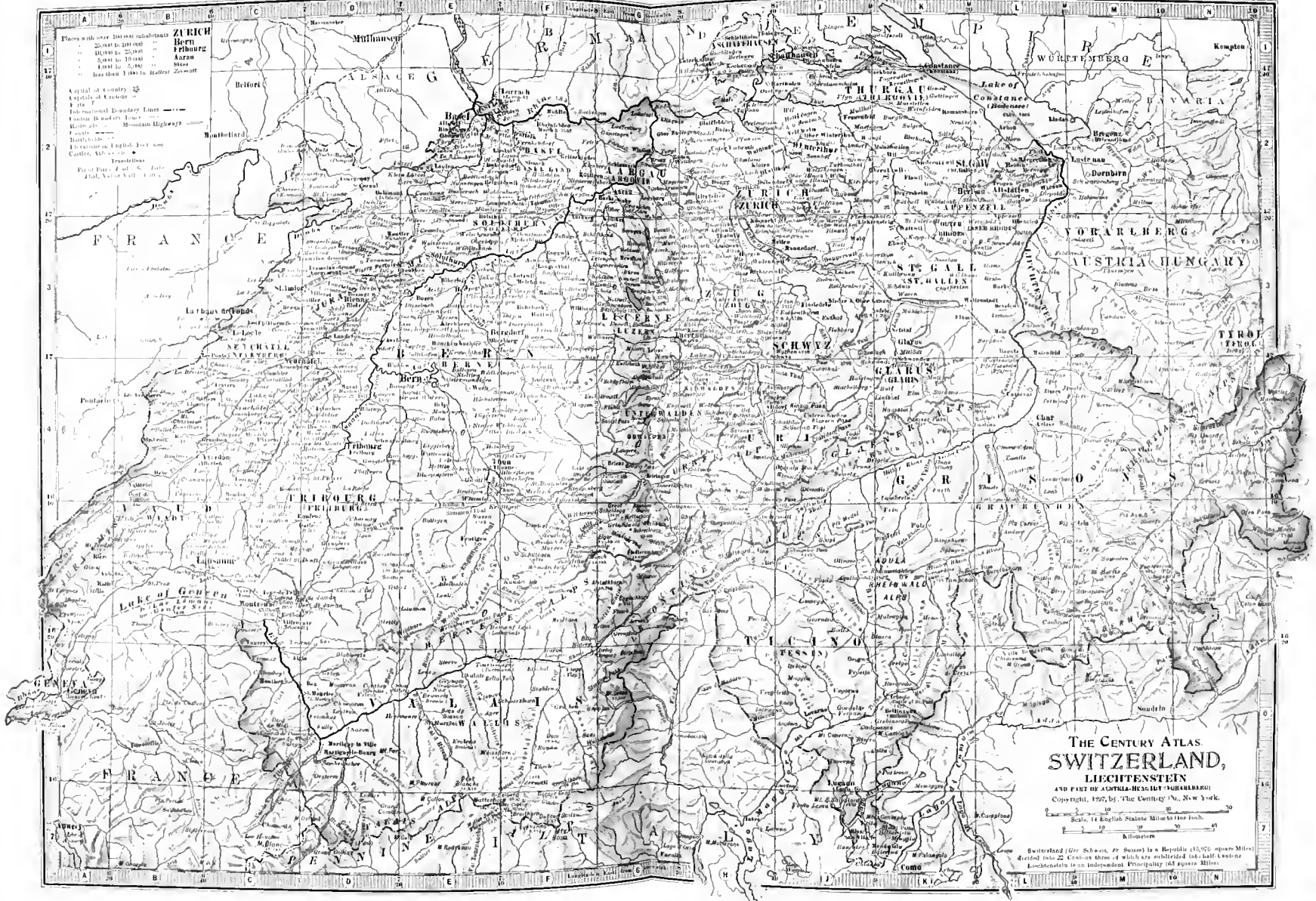
WESTERN PART.

No. 90

AUSTRIA-HUNGARY,
WESTERN PART.

No. 91

SWITZERLAND
AND LIECHTENSTEIN.



**THE CENTURY ATLAS
 SWITZERLAND,
 LIUCHTENSTEIN**

AND PART OF ADJACENT REGIONS
 Copyright, 1907, by The Century Co., New York.

Scale, 14 English Statute Miles to the Inch.
 Kilometers

Switzerland (to Schaffhausen) is 13,570 square Miles.
 Lucerne is 22,000 square Miles.
 Lucerne is an independent Principality (63 square Miles).

No. 91

SWITZERLAND
AND LIECHTENSTEIN.

No. 92

ITALY.



THE CENTURY ATLAS. ITALY.

Copyright, 1907, by The Century Co., New York

Places with over 100,000 inhabitants: NAPLES, Capri, Palermo, Catania, Messina, Syracuse, Reggio Calabria

Country Capitals & Province Capitals & Ports

Railroads — Steamship Lines — Battleships — Submarine Telegraph Lines — Lighthouses — Elevations in English Feet — Depths in English Feet — 1000

Miles — English Statute Miles — One Inch = 10 to 30 to 60 to 100 — 1000 — 10000 — 100000

Scale of English Statute Miles — One Inch = 10 to 30 to 60 to 100 — 1000 — 10000 — 100000

Italy is a Kingdom divided into its Provinces of which the boundaries are all shown. The name of the Province in all cases the same as the Capital town of the Province, shown with somewhat thus & The larger divisions shown are: Compartment and new born States: San Marino is a Republic (27 square Miles)

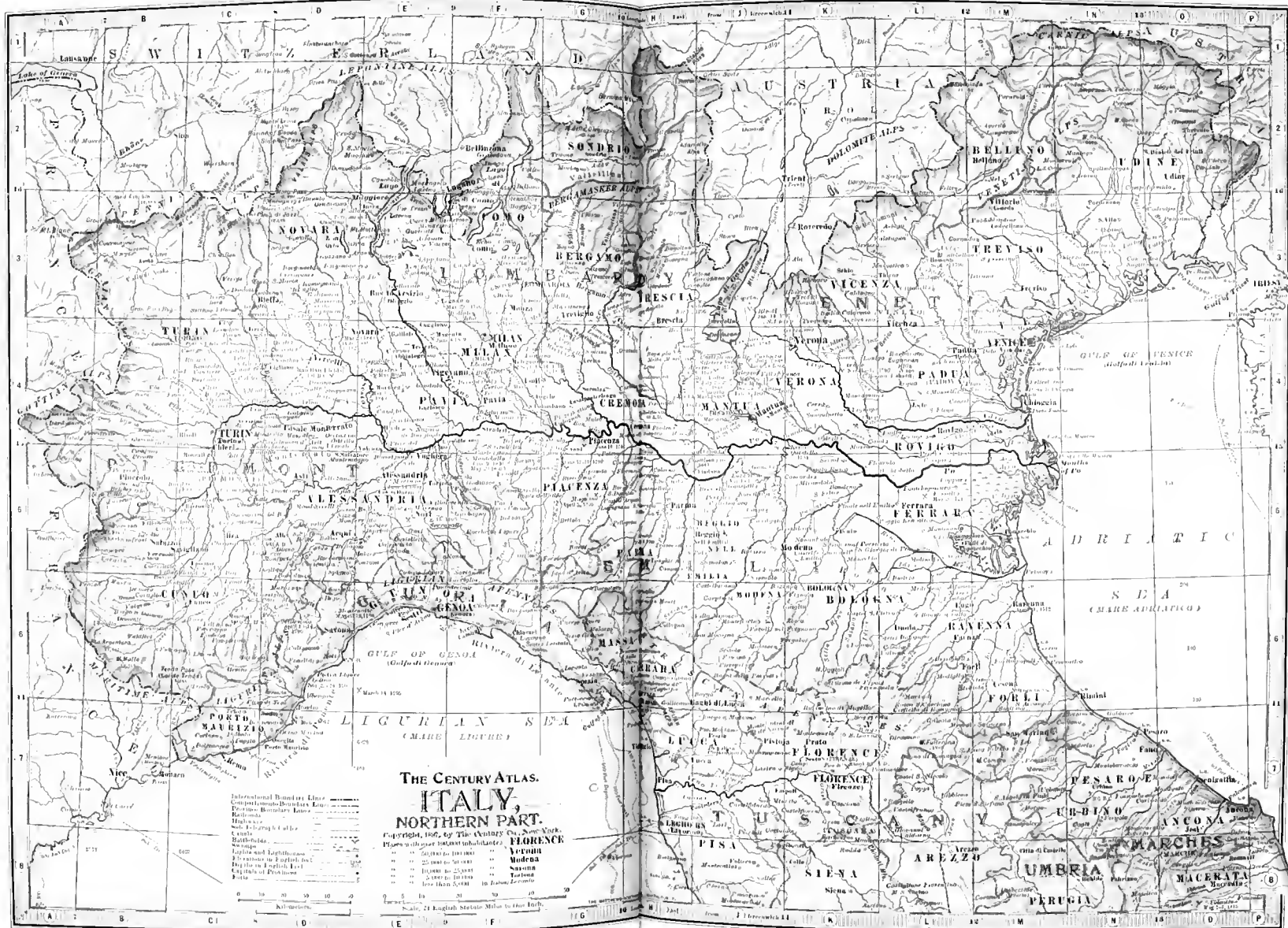
No. 925.

No. 92

ITALY.

No. 93

ITALY,
NORTHERN PART.



THE CENTURY ATLAS.
ITALY,
NORTHERN PART.

Copyright, 1907, by The Century Co., New York.
 Printed and Published by The Century Co., New York.

- International Boundary Lines
- Customary Boundary Lines
- Political Boundary Lines
- Railroads
- Canals
- Sea-level
- 500 feet
- 1000 feet
- 2000 feet
- 3000 feet
- 4000 feet
- 5000 feet
- 6000 feet
- 7000 feet
- 8000 feet
- 9000 feet
- 10000 feet
- 11000 feet
- 12000 feet
- 13000 feet
- 14000 feet
- 15000 feet
- 16000 feet
- 17000 feet
- 18000 feet
- 19000 feet
- 20000 feet
- 21000 feet
- 22000 feet
- 23000 feet
- 24000 feet
- 25000 feet
- 26000 feet
- 27000 feet
- 28000 feet
- 29000 feet
- 30000 feet
- 31000 feet
- 32000 feet
- 33000 feet
- 34000 feet
- 35000 feet
- 36000 feet
- 37000 feet
- 38000 feet
- 39000 feet
- 40000 feet
- 41000 feet
- 42000 feet
- 43000 feet
- 44000 feet
- 45000 feet
- 46000 feet
- 47000 feet
- 48000 feet
- 49000 feet
- 50000 feet

Scale, 2 1/2 English Statute Miles to One Inch.

No. 93

ITALY,
NORTHERN PART.

.

No. 94

ITALY,
CENTRAL AND SOUTHERN PART.

No. 94

ITALY.

CENTRAL AND SOUTHERN PART.

No. 95

NORWAY AND SWEDEN.

THE CENTURY ATLAS NORWAY AND SWEDEN.

Copyright, 1924, by The Century Co., New York.

Scale: 1:10,000,000

Scale: 1:10,000,000

Scale: 1:10,000,000

Scale: 1:10,000,000

Scale: 1:10,000,000

Scale: 1:10,000,000

Scale: 1:10,000,000

Scale: 1:10,000,000

Scale: 1:10,000,000

Scale: 1:10,000,000

Scale: 1:10,000,000

Scale: 1:10,000,000

Scale: 1:10,000,000

Scale: 1:10,000,000

Scale: 1:10,000,000

Scale: 1:10,000,000

Scale: 1:10,000,000

Scale: 1:10,000,000

Scale: 1:10,000,000

Scale: 1:10,000,000

Scale: 1:10,000,000

Scale: 1:10,000,000

Scale: 1:10,000,000

Scale: 1:10,000,000

Scale: 1:10,000,000

Scale: 1:10,000,000

Scale: 1:10,000,000

Scale: 1:10,000,000

Scale: 1:10,000,000

Scale: 1:10,000,000

Scale: 1:10,000,000

Scale: 1:10,000,000

Scale: 1:10,000,000

Scale: 1:10,000,000

Scale: 1:10,000,000

Scale: 1:10,000,000

Scale: 1:10,000,000

Scale: 1:10,000,000

Scale: 1:10,000,000

Scale: 1:10,000,000

Scale: 1:10,000,000

Scale: 1:10,000,000

Scale: 1:10,000,000

Scale: 1:10,000,000

Scale: 1:10,000,000

Scale: 1:10,000,000

Scale: 1:10,000,000

Scale: 1:10,000,000

Scale: 1:10,000,000

Scale: 1:10,000,000

Scale: 1:10,000,000

Scale: 1:10,000,000

Scale: 1:10,000,000

Scale: 1:10,000,000

Scale: 1:10,000,000

Scale: 1:10,000,000

Scale: 1:10,000,000

Scale: 1:10,000,000

Scale: 1:10,000,000

Scale: 1:10,000,000

Scale: 1:10,000,000

Scale: 1:10,000,000

Scale: 1:10,000,000

Scale: 1:10,000,000

Scale: 1:10,000,000

Scale: 1:10,000,000

Scale: 1:10,000,000

Scale: 1:10,000,000

Scale: 1:10,000,000

Scale: 1:10,000,000

Scale: 1:10,000,000

Scale: 1:10,000,000

Scale: 1:10,000,000

Scale: 1:10,000,000

Scale: 1:10,000,000

Scale: 1:10,000,000

Scale: 1:10,000,000

Scale: 1:10,000,000

Scale: 1:10,000,000

Scale: 1:10,000,000

Scale: 1:10,000,000

Scale: 1:10,000,000

Scale: 1:10,000,000

Scale: 1:10,000,000

Scale: 1:10,000,000

Scale: 1:10,000,000

Scale: 1:10,000,000

Scale: 1:10,000,000

Scale: 1:10,000,000

Scale: 1:10,000,000



Places with over 100,000 inhabitants
 " 20,000 to 100,000
 " 10,000 to 25,000
 " 2,000 to 10,000
 Other places with less than 2,000

Legend:
 Capital of Country
 International Boundary
 Sixth Boundary in Norway and
 seventh in Sweden
 Ant. Boundary in Norway and
 Ant. Boundary in Sweden
 Railroads
 Important Highways
 Steamship Lines
 Canals
 Lightships
 Elevations in English Feet
 Depths in English Feet



No. 95

NORWAY AND SWEDEN.

No. 96

RUSSIA IN EUROPE
WITH
POLAND AND FINLAND.

No. 96

RUSSIA IN EUROPE
WITH
POLAND AND FINLAND.

No. 97

RUSSIA,

WESTERN AND SOUTHERN PART.

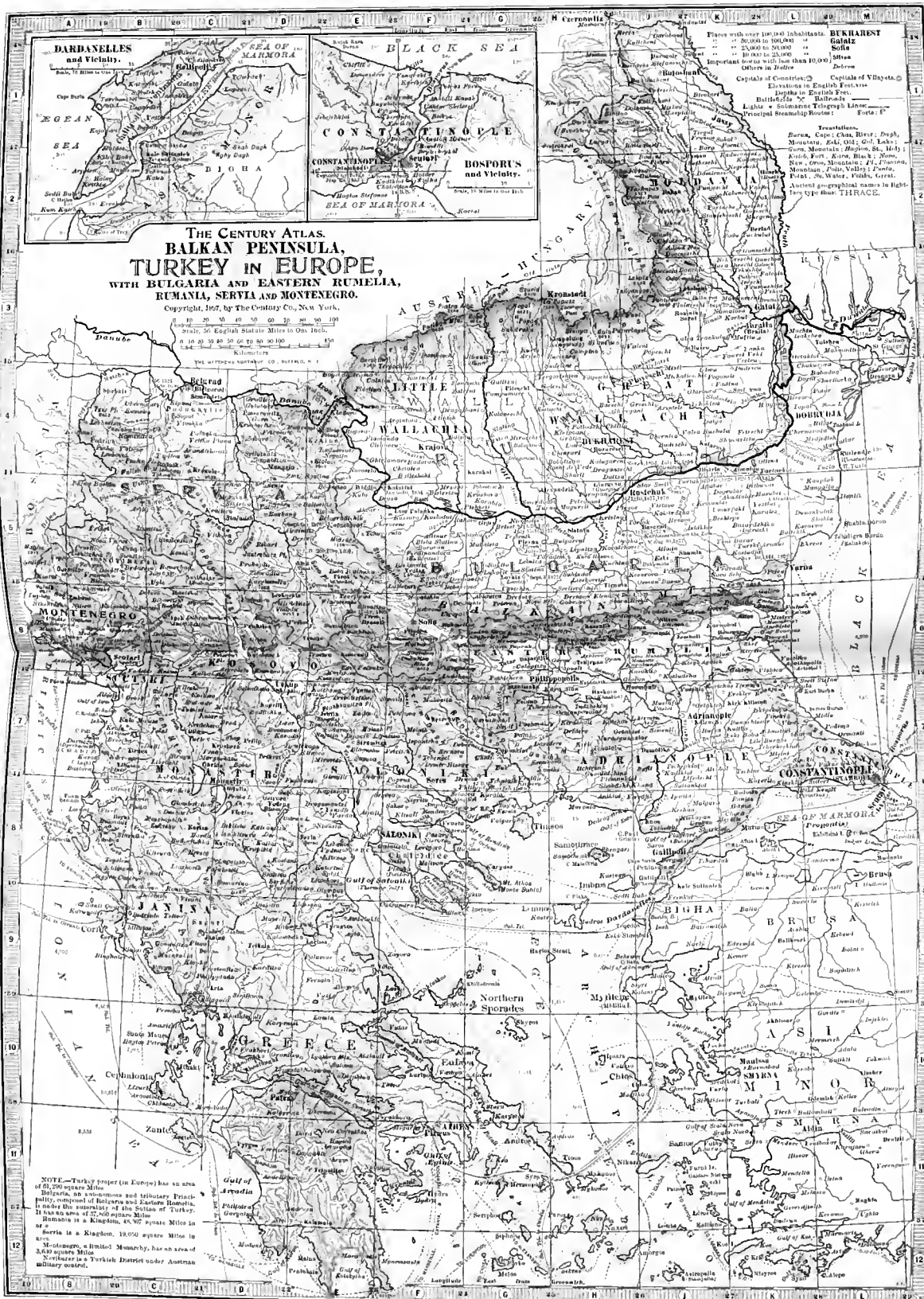
No. 97

RUSSIA,

WESTERN AND SOUTHERN PART.

No. 98

BALKAN PENINSULA :
TURKEY IN EUROPE,
WITH BULGARIA, AND EASTERN RUMELIA ;
RUMANIA, SERVIA AND
MONTENEGRO.



No. 98

BALKAN PENINSULA :
TURKEY IN EUROPE,
WITH BULGARIA, AND EASTERN RUMELIA;
RUMANIA, SERVIA AND
MONTENEGRO.

No. 99

GREECE,
CRETE AND SAMOS.

No. 99

GREECE,

CRETE AND SAMOS.

No. 100

ASIA.

No. 100

ASIA.

No. 101

TURKEY IN ASIA
WITH
RUSSIAN TRANS-CAUCASIA.

No. 101

TURKEY IN ASIA
WITH
RUSSIAN TRANS-CAUCASIA.

No. 102

ARABIA,
OMAN AND ADEN.

THE CENTURY ATLAS. PART OF TURKEY IN ASIA, ARABIA, OMAN AND ADEN.

Copyright, 1897, by The Century Co., New York.

Scale, 1 to English Statute Miles to One Inch.

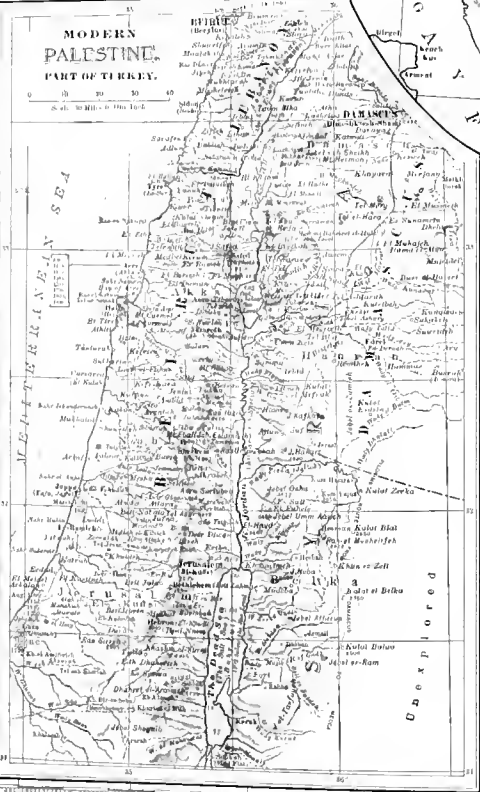
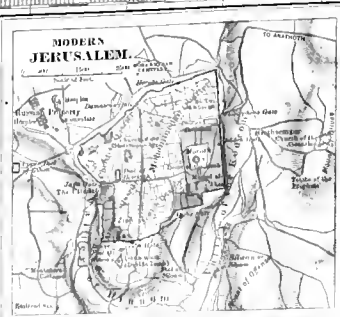
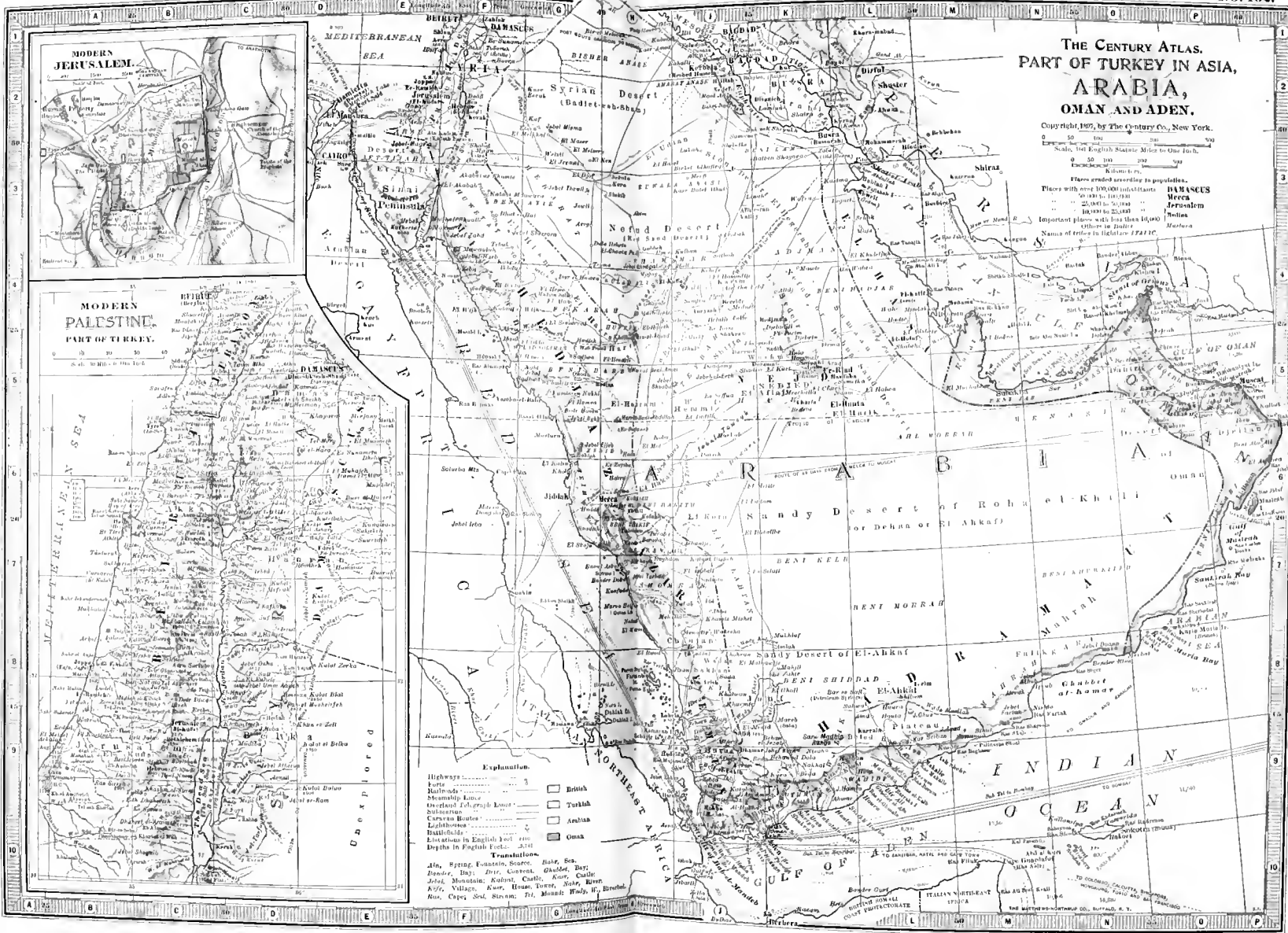
0 50 100 200 300
Kilometers

Places with over 100,000 inhabitants
20,000 to 100,000
10,000 to 20,000
Others in italics

Important places with less than 10,000
Others in italics

Names of tribes in italics - 1897 A.D.

BARBUSES
Mecca
Jerusalem
Medina



Explanation.

Highways	British
Fortes	Turkish
Railroads	Arabian
Steamship Lines	Oman
Overland Telegraph Lines	
Caravan Routes	
Explorations	
Distilleries	
Limitations in English Text	
Begin in English Text	

Translations.
 Ain, Spring; Fountains; Sources; Bahr, Sea;
 Bahar, Bay; Dorr, Current; Ghazal, Bay;
 Jabel, Mountain; Kufrah, Cattle; Qadib
 Riva, Village; Kaw, House; Fawar, Well; Hara
 Nua, Cape; Sid, Stream; Til, Marsh; Wady, W. Stream.

No. 102

ARABIA,
OMAN AND ADEN.

No. 103

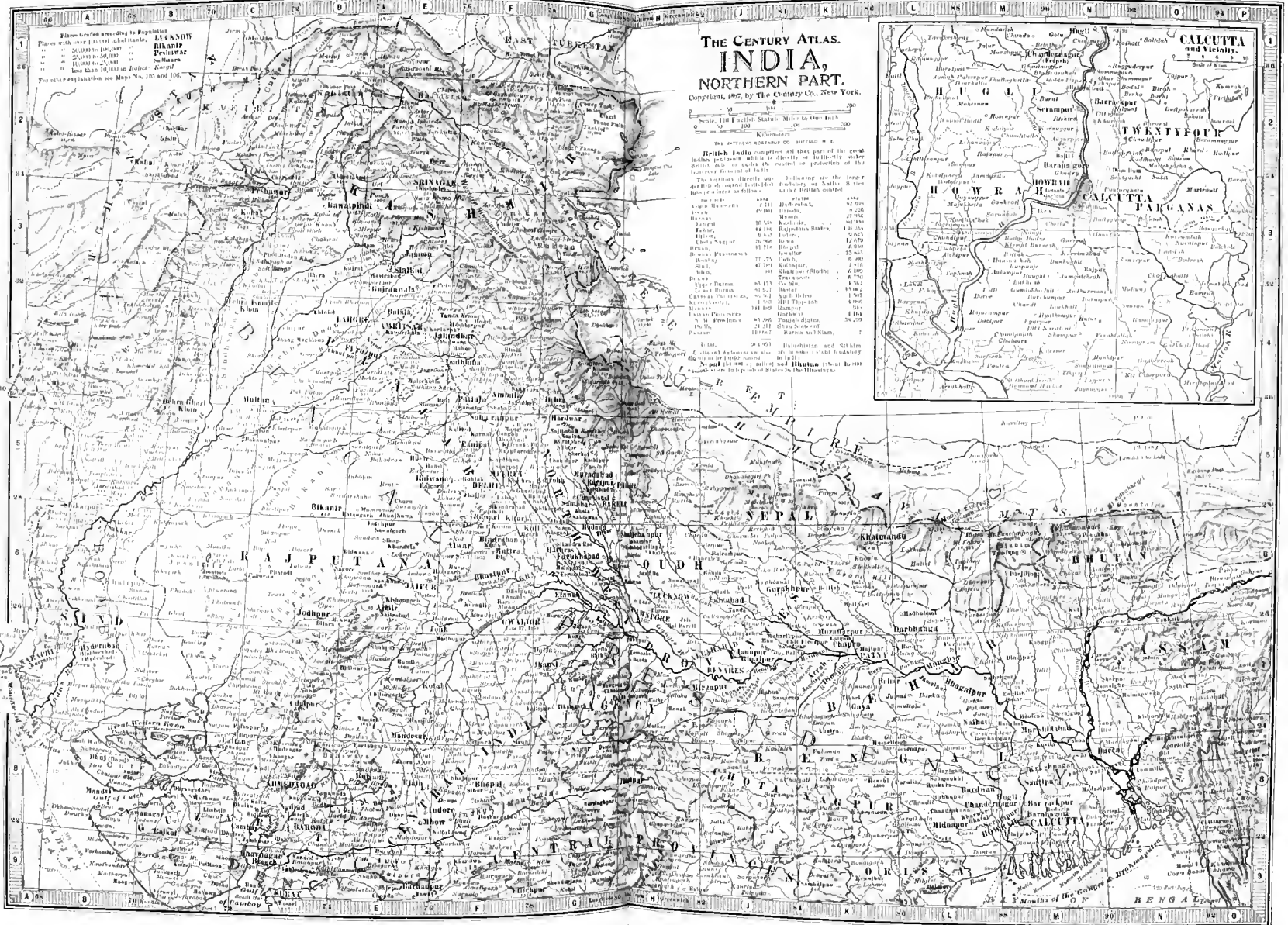
PERSIA (IRAN),
AFGHANISTAN AND BALUCHISTAN.

No. 103

PERSIA (IRAN),
AFGHANISTAN AND BALUCHISTAN.

No. 104

INDIA,
NORTHERN PART.



THE CENTURY ATLAS. INDIA, NORTHERN PART.

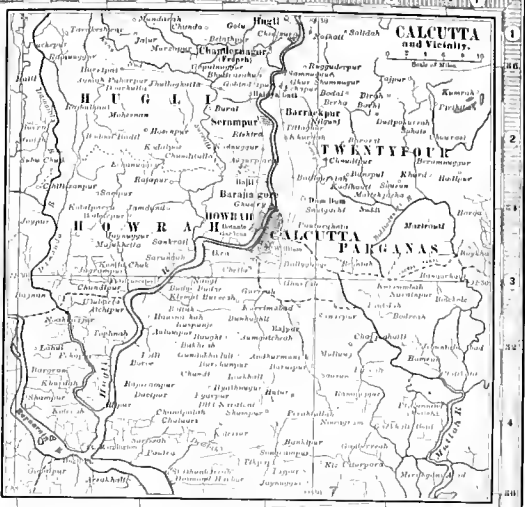
Copyright, 1907, by The Century Co., New York.

Scale: 1 in. = 100 Miles; 1 in. = 160 Kilometers.

The territories hereof are following are the largest of British India as follows:

Assam	46,000	Hyderabad	42,000
Bihar	22,000	Madhya Pradesh	22,000
Bombay	19,000	Madras	17,000
Bengal	18,000	Madhya Pradesh	17,000
Central Provinces	17,000	Madhya Pradesh	17,000
Coastal States	16,000	Madhya Pradesh	17,000
East Bengal	15,000	Madhya Pradesh	17,000
East India	14,000	Madhya Pradesh	17,000
East Bengal	13,000	Madhya Pradesh	17,000
East Bengal	12,000	Madhya Pradesh	17,000
East Bengal	11,000	Madhya Pradesh	17,000
East Bengal	10,000	Madhya Pradesh	17,000
East Bengal	9,000	Madhya Pradesh	17,000
East Bengal	8,000	Madhya Pradesh	17,000
East Bengal	7,000	Madhya Pradesh	17,000
East Bengal	6,000	Madhya Pradesh	17,000
East Bengal	5,000	Madhya Pradesh	17,000
East Bengal	4,000	Madhya Pradesh	17,000
East Bengal	3,000	Madhya Pradesh	17,000
East Bengal	2,000	Madhya Pradesh	17,000
East Bengal	1,000	Madhya Pradesh	17,000
East Bengal	0	Madhya Pradesh	17,000

Total population of British India, 291,993,000.



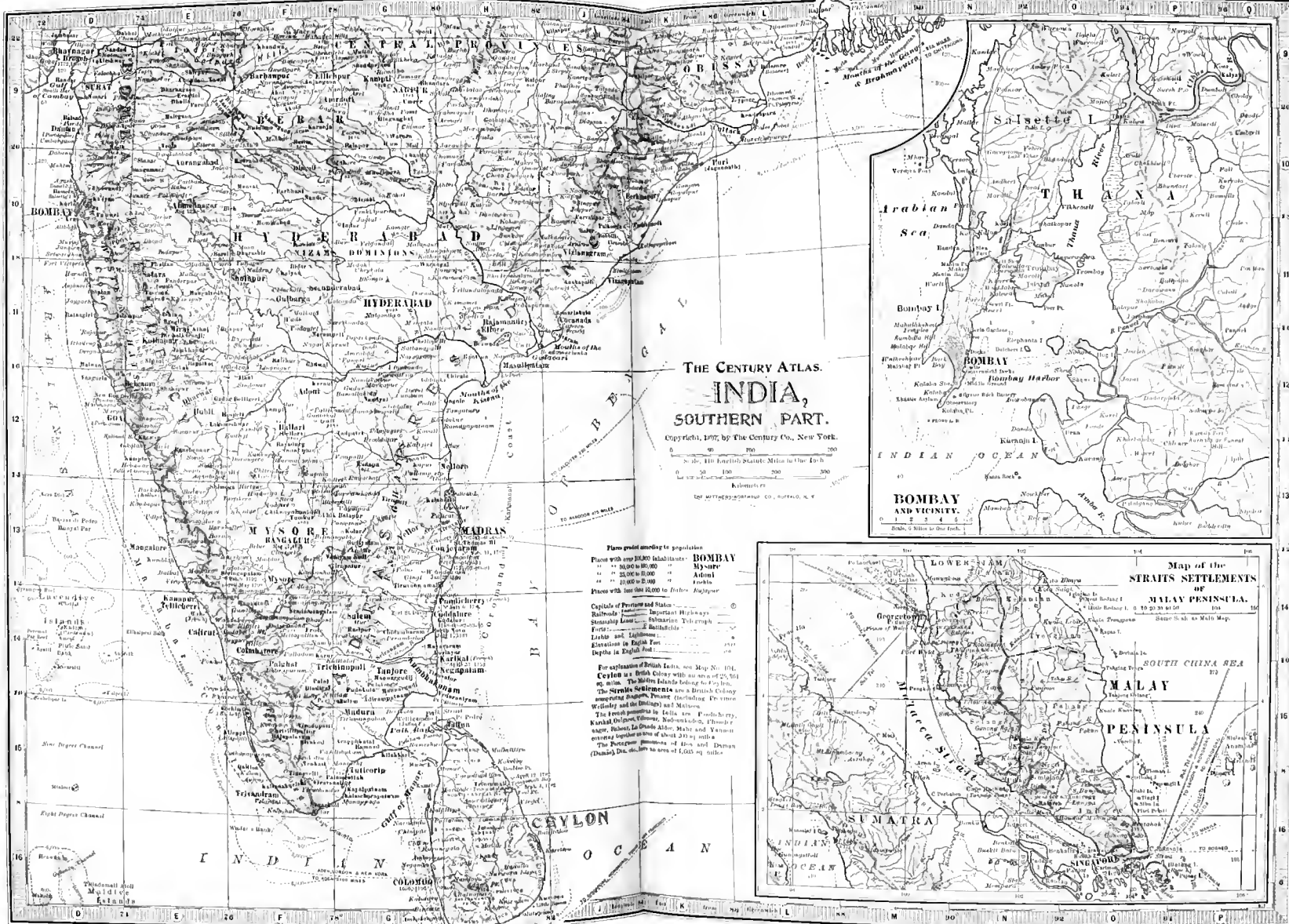
Scale: 1 in. = 10 Miles; 1 in. = 16 Kilometers.

No. 104

INDIA,
NORTHERN PART.

No. 105

INDIA,
SOUTHERN PART.



THE CENTURY ATLAS.
INDIA,
SOUTHERN PART.

Copyright, 1917, by The Century Co., New York.
 0 50 100 200
 Kilometers
 0 50 100 200
 Miles
 For more information see page 105.



BOMBAY
 Population 1,000,000
 Area 100 sq. miles
 Elevation 100 feet
 Distance to London 7,000 miles
 Founded 1534
 Capital of Province and State
 Railway Station - Important Highways
 Steamship Lines - Submarine Telegraph
 Forts - Hospitals
 Lighthouses
 Extension to English Port
 Deaths in English Port



Map of the STRAITS SETTLEMENTS OF MALAY PENINSULA.
 Lower part of the Malay Peninsula, showing the Straits Settlements and the Malay Peninsula.
 Includes labels for Sumatra, Singapore, and the Malay Peninsula.

No. 105

INDIA,
SOUTHERN PART.

No. 106

INDIA, EAST,
INCLUDING BURMA, SIAM, AND
FRENCH INDO-CHINA.



THE CENTURY ATLAS.
INDIA, EAST,
 (INCLUDING
BURMA, SIAM
 AND
FRENCH INDO-CHINA.
 Copyright, 1907, by The Century Co., New York.

Upper and Lower Burma
 are divided into districts with boundaries thus ———— and into Districts with boundaries thus ———— Capitals thus ————
 Place grades according to population.
 Places with over 100,000 inhabitants ———— **BANGKOK**
 " " 50,000 to 100,000 " " **Manilla**
 " " 25,000 to 50,000 " " **Akyab**
 and important places with less than 10,000 ———— **Suebo**
 Other places with less than 10,000 in *italics* **Yonkers**
Siam and French Indo-China.
 Country Capitals thus ————
 Place grades according to population.
 Places with over 100,000 inhabitants ———— **BANGKOK**
 " " 50,000 to 100,000 " " **Hue**
 " " 25,000 to 50,000 " " **Kampot**
 and important places with less than 10,000 ———— **Yonkers**
 Other places in *italics*.
 Boundaries of French and British military occupation of Siam, agreement of 1907 are shown thus ————
 ———— the unoccupied zone, contract, a. v.

Railroads ———— Railroads under construction.
Mountain Passes ———— Steamship Lines ———— **Baratoloda X**
 ———— **Yonkers** **Yonkers** **Yonkers** **Yonkers**
Elevations in English Feet **Yonkers** **Yonkers** **Yonkers** **Yonkers**
Translations.
 Burmas: *M'p't*, River; *Chowng*, Stream; *Saba*, Station; *Hillyer*, *Ch'ng*,
Huei, Landing Place; *P'oa*, Village; *H'yo*, Town; *P'ang*, Hill;
P'ang, Mountain; *P'ang*, Temple;
 Siam: *M'ao*, River; *Boy*, of King; *Stream*,
B'ao, Pass; *M'ong*, Town; *K'ao*, Hill; *Do*, or
P'ho, Mountain; *Wat*, Temple; *K'ao*, Island.

Scale: 110 English Statute Miles to One Inch.

No. 106

INDIA, EAST,
INCLUDING BURMA, SIAM, AND
FRENCH INDO-CHINA.

No. 107

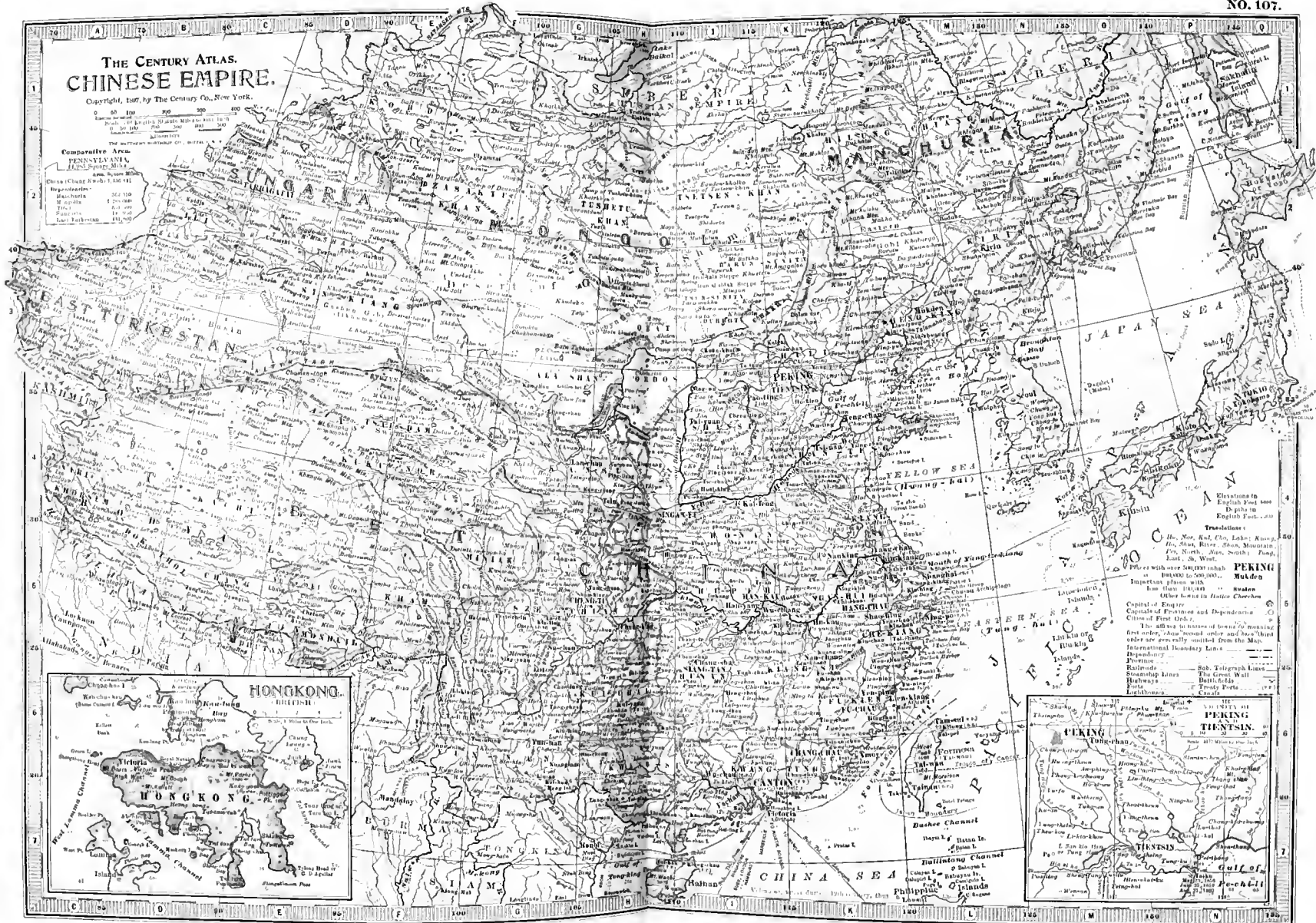
CHINESE EMPIRE.

THE CENTURY ATLAS. CHINESE EMPIRE.

Copyright, 1897, by The Century Co., New York.

Comparative Area.

PENNSYLVANIA, 1890	46,000
INDONESIA, 1890	1,100,000
CHINA (CHANG KANG), 1890	4,500,000
INDIA, 1890	1,800,000
RUSSIA, 1890	1,200,000
UNITED STATES, 1890	3,600,000



Translations:
 Ho, Ho, Red, Cho, Lake; Kiang, Ho, Ho, River; Shoo, Mountain; Poo, North; Moo, South; Poo, East; So, West.

Places with over 50,000 inhabitants are marked with a star.

Imperial Palace, with less than 100,000 inhabitants.

Other towns in Roman Characters.

Capital of Empire.

Capitals of Provinces and Dependencies.

Cities of First Order.

The altitudes in thousands of feet, ranging from 100 to 10,000, are marked on the map.

International Boundary Lines.

Province.

Railroad.

Sub-Telegraph Lines.

Steamship Lines.

The Great Wall.

Highways.

Fortifications.

Ports.

Treaty Ports.

Coastlines.



No. 107

CHINESE EMPIRE.

No. 108

JAPAN AND KOREA.

No. 108

JAPAN AND KOREA.

No. 109

AFRICA.

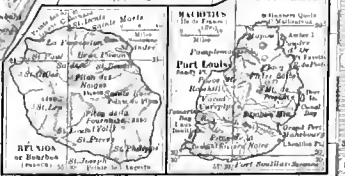
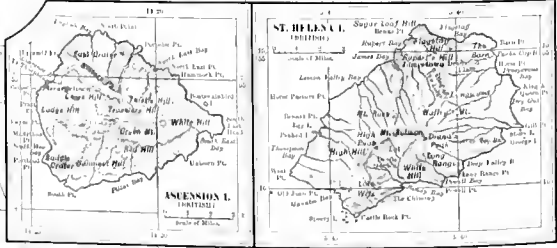
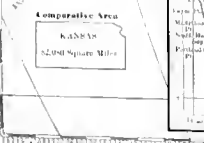
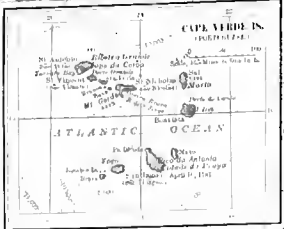
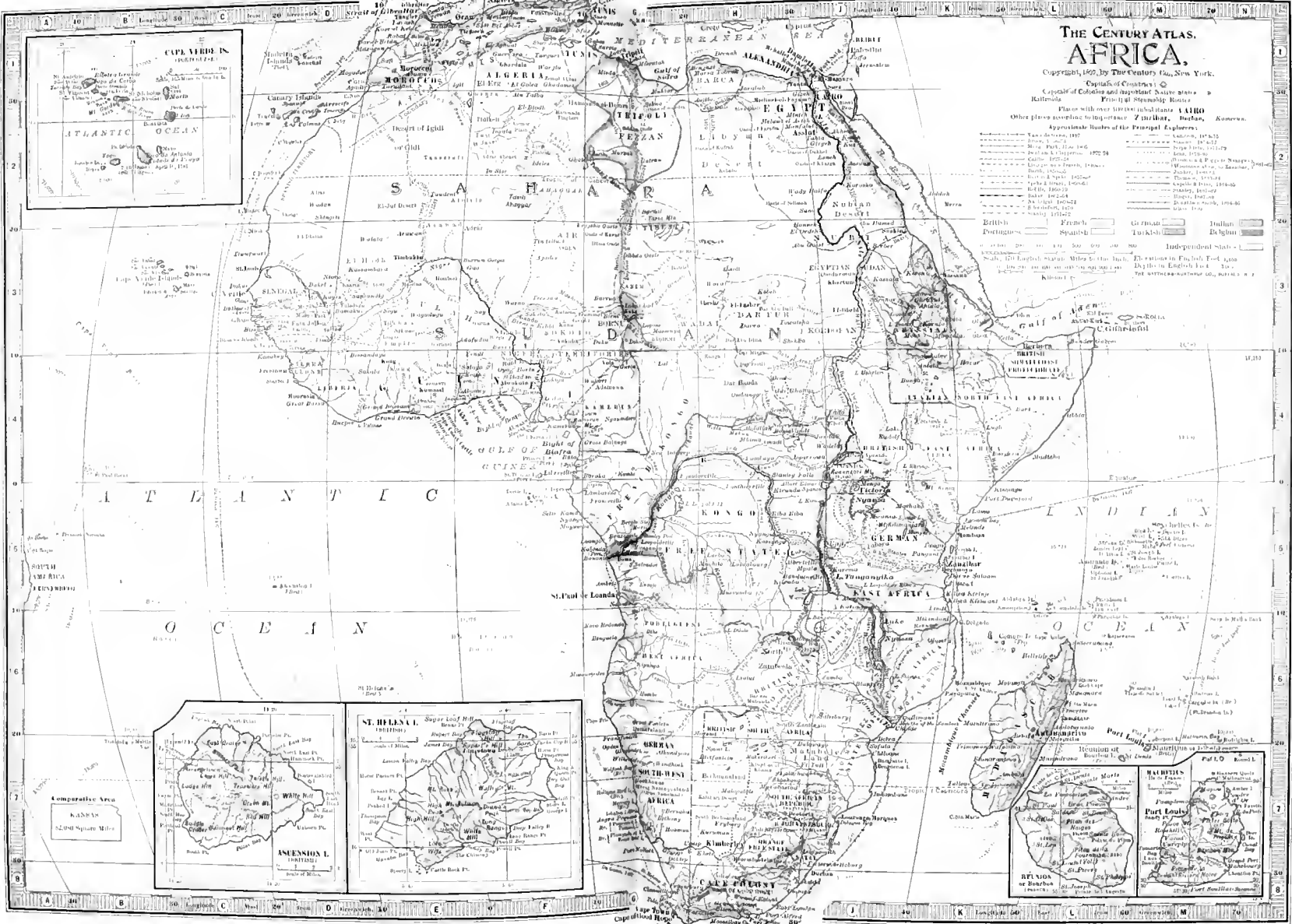
THE CENTURY ATLAS. AFRICA.

Copyright, 1907, by The Century Co., New York.

Capital of Countries: \odot
Capital of Colonies and important Native States: \oplus
Frontiers of Sovereign States: \square
Place with over 100,000 inhabitants: \square (1/4")
Other places according to importance: \square (1/8")
Approximate frontiers of the Principal Empires:

1870	1875	1880	1885	1890	1895	1900	1905
1870	1875	1880	1885	1890	1895	1900	1905
1870	1875	1880	1885	1890	1895	1900	1905
1870	1875	1880	1885	1890	1895	1900	1905
1870	1875	1880	1885	1890	1895	1900	1905
1870	1875	1880	1885	1890	1895	1900	1905
1870	1875	1880	1885	1890	1895	1900	1905
1870	1875	1880	1885	1890	1895	1900	1905

British
French
Portuguese
German
Spanish
Turkish
Italian
Belgian
Independent States

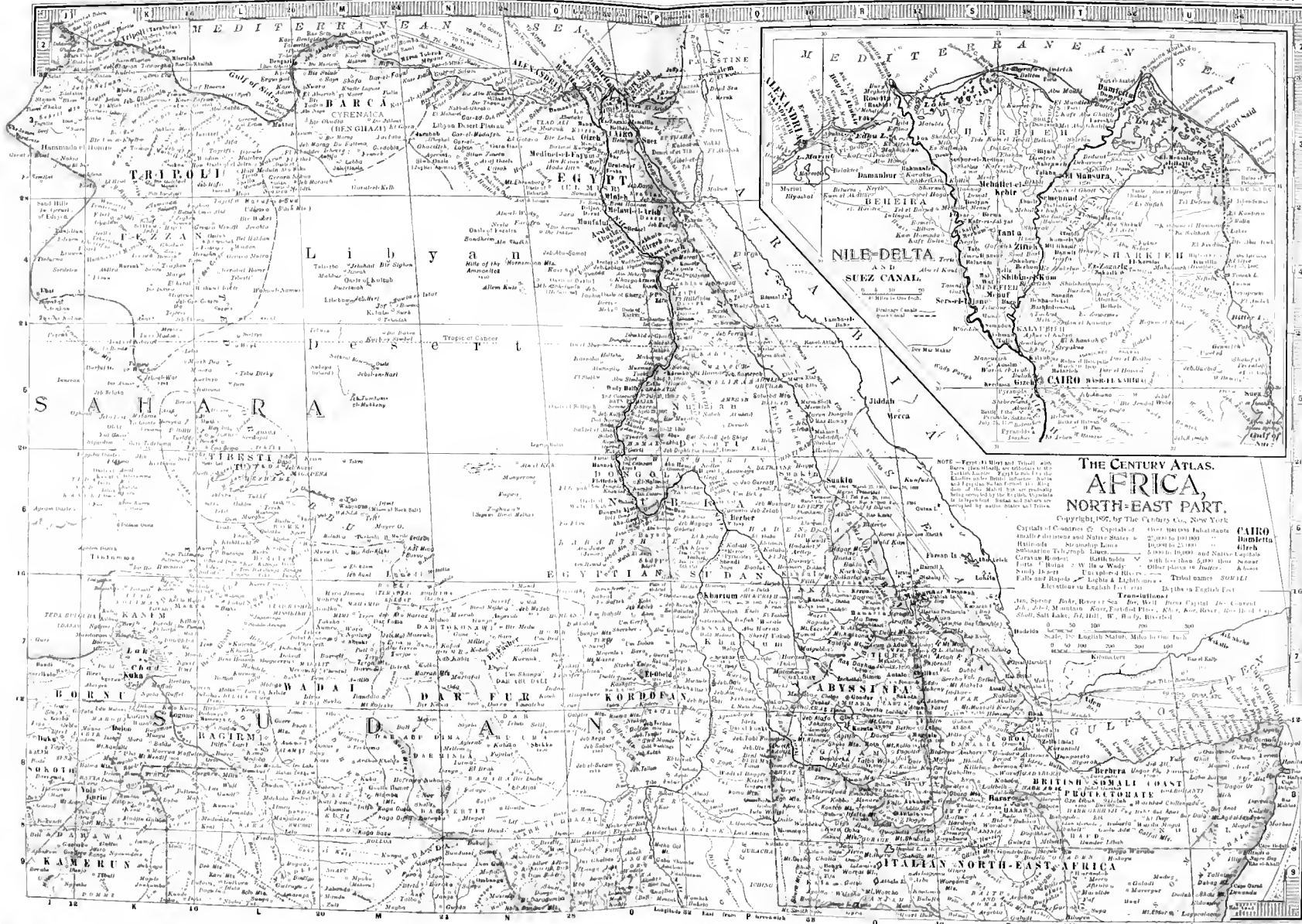


No. 109

AFRICA.

NO. 110

AFRICA,
NORTH-EAST PART.



THE CENTURY ATLAS.
AFRICA,
NORTH-EAST PART.

Copyright, 1897, by The Century Co., New York

Capitals of Countries & Capitals of States and Native States
 Railroads, Steamship Lines, Telegraph Lines, Cable Routes, and other places of Interest
 Elevations in English Feet

Scale, 1:50,000,000
 Scale, 1:50,000,000
 Scale, 1:50,000,000

Scale, 1:50,000,000
 Scale, 1:50,000,000
 Scale, 1:50,000,000

No. 110

AFRICA,
NORTH-EAST PART.

No. 111

AFRICA,
NORTH-WEST PART.

THE CENTURY ATLAS.
AFRICA,
NORTH-WEST PART.
 Copyright, 1877, by The Century Co., New York.

Scale, 1:50,000,000
 Scale, 1:50,000,000 English Statute Miles to One Inch
 Scale, 1:50,000,000 Nautical Miles to One Inch

Places are graded according to population:
 Places with over 100,000 inhabitants: **TEXAS**
 " " 25,000 to 100,000: **Frederick**
 " " 10,000 to 25,000: **Philadelphia**
 " " 5,000 to 10,000: **Kansas**
 Important capitals of native States
 less than 5,000 are shown thus: **leaves**
 Other places in full-size **leaves**

Native States: **HANDING**
 Native Tribes: **HAZARD**
 Volcanoes, active during
 19th century: **0**

Modern
 Funchal
 Madeira
 Islands
 Azores
 Cape Verde
 Cape Verde
 Cape Verde

Atlantic Ocean
 Canary Islands
 Strait of Gibraltar
 Mediterranean Sea

Spain
 Morocco
 Algeria
 Tunisia
 Libya

Senegal
 Gambia
 Sierra Leone
 Liberia
 Ivory Coast
 Upper Volta

Sierra Leone
 Liberia
 Ivory Coast
 Upper Volta

Sierra Leone
 Liberia
 Ivory Coast
 Upper Volta

Sierra Leone
 Liberia
 Ivory Coast
 Upper Volta

Sierra Leone
 Liberia
 Ivory Coast
 Upper Volta

Sierra Leone
 Liberia
 Ivory Coast
 Upper Volta

Sierra Leone
 Liberia
 Ivory Coast
 Upper Volta

Sierra Leone
 Liberia
 Ivory Coast
 Upper Volta

Sierra Leone
 Liberia
 Ivory Coast
 Upper Volta

Sierra Leone
 Liberia
 Ivory Coast
 Upper Volta

Sierra Leone
 Liberia
 Ivory Coast
 Upper Volta

Sierra Leone
 Liberia
 Ivory Coast
 Upper Volta

Sierra Leone
 Liberia
 Ivory Coast
 Upper Volta

Sierra Leone
 Liberia
 Ivory Coast
 Upper Volta

Sierra Leone
 Liberia
 Ivory Coast
 Upper Volta

Sierra Leone
 Liberia
 Ivory Coast
 Upper Volta

Sierra Leone
 Liberia
 Ivory Coast
 Upper Volta

Sierra Leone
 Liberia
 Ivory Coast
 Upper Volta

Sierra Leone
 Liberia
 Ivory Coast
 Upper Volta

Sierra Leone
 Liberia
 Ivory Coast
 Upper Volta

Sierra Leone
 Liberia
 Ivory Coast
 Upper Volta

Sierra Leone
 Liberia
 Ivory Coast
 Upper Volta



Capitals of Countries
 Capitals of native divisions
 and of native States
 Historical
 Steamship Lines
 Current Routes
 Steamships
 and
 Steamship Lines
 Light & Lightships
 Harbors
 Battlements
 Walls
 Sandy Deserts
 Unexplored Rivers
 Falls and Rapids
 Salt Lakes
 Elevations in English Feet
 Depths in English Fathoms

NOTE—Algeria, Tunis, nearly all of the Sahara, and the Niger basin above the State of Gambia belong to France or are within the French Empire or protectorate.
 Morocco is an independent Sultanate.
 The coast country south of Morocco, including the Gambia coast, is divided up between Spain, Portugal, France, England and Germany by the terms of an agreement. The Kingdom of Senegal and the lower part of the Niger basin are English. The boundaries between the possessions of France, Portugal and Spain in the "protectorates" of Tripoli, Aoudah, etc., are being settled by commission.
 Senegal and German, the Congo, Liberia Spanish and the Madagascars are independent States.
 Madagascar is an independent State. Representatives of freedmen removed from the United States constitute the dominant race.

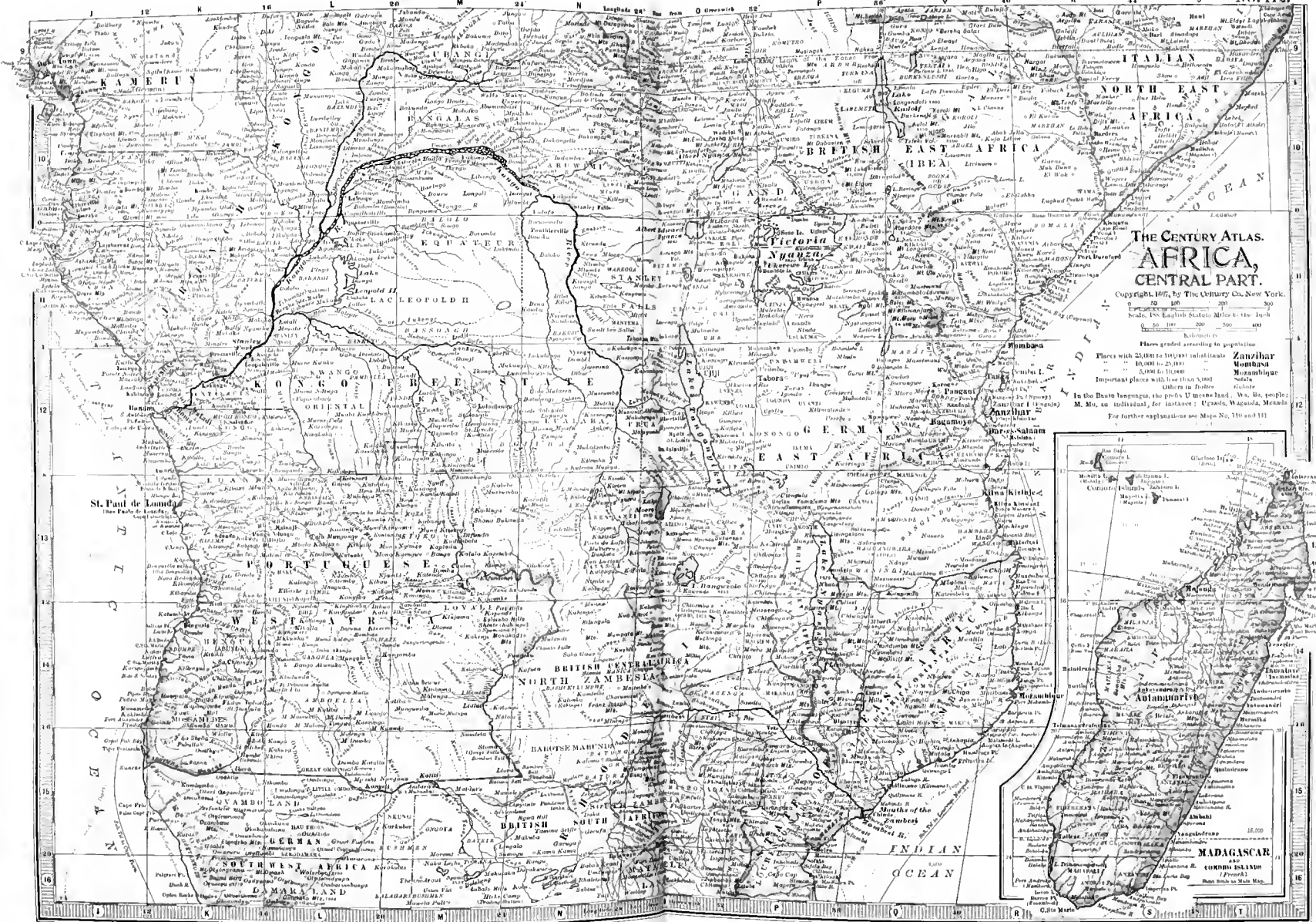
NO. 111

No. 111

AFRICA,
NORTH-WEST PART.

No. 112

AFRICA,
CENTRAL PART.



THE CENTURY ATLAS. AFRICA, CENTRAL PART.

Copyright 1916, by The Century Co. New York.
Scale, 1 in. English Statute Miles to the Inch.
1:62,500,000
1:39,375,000
1:25,000,000
1:15,625,000

Places graded according to population.
Places with 25,000 to 100,000 inhabitants
10,000 to 25,000
5,000 to 10,000
Important places with less than 5,000
Other as before.
In the Basin Languages, the prefix U means Ua, Wa, Uo, Upe; M. Mu, an individual, for instance: Uganda, Waganda, Mwanda.
For further explanation see Maps No. 70 and 111.

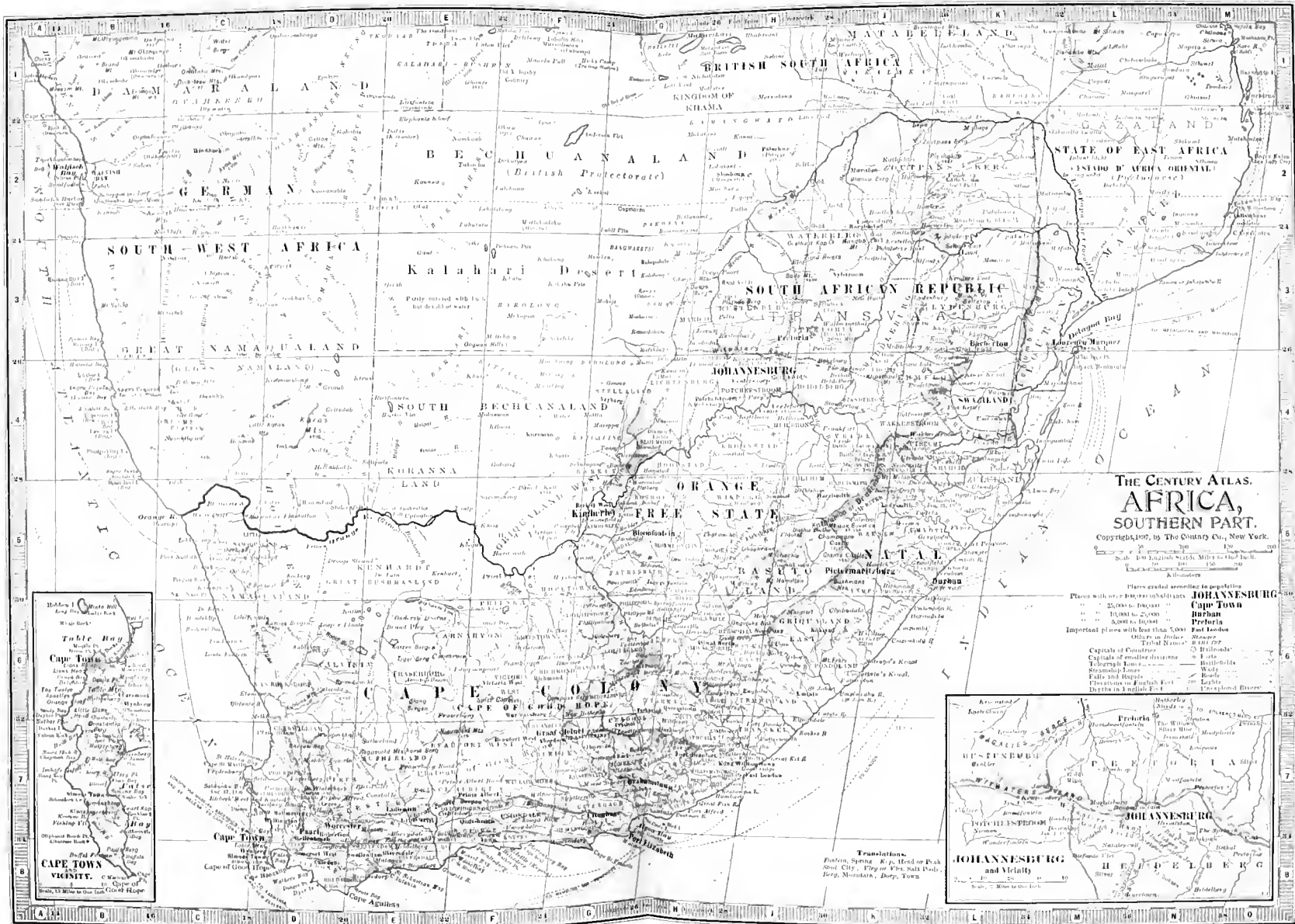


No. 112

AFRICA,
CENTRAL PART.

No. 113

AFRICA,
SOUTHERN PART.



THE CENTURY ATLAS.
AFRICA,
SOUTHERN PART.

Copyright, 1907, by The Century Co., New York.

Scale: One English Statute Mile to the Inch.
 1:62,500
 Kilometers

Places graded according to population

Over 250,000 inhabitants	JOHANNESBURG
100,000 to 250,000	Cape Town
50,000 to 100,000	Pretoria
Important places with less than 50,000	East London
Others in Italics	<i>Stellenbosch</i>
Total 25,000	<i>Port Elizabeth</i>
Capitals of Countries	<i>Bloemfontein</i>
Capitals of smaller divisions	<i>Kimberley</i>
Shipping bases	<i>Walvis Bay</i>
Rails and Highways	<i>Beaufort West</i>
Place names in English	<i>Lydenburg</i>
Drains in English Feet	<i>Overland River</i>

Table Bay
Cape Town

Map showing the harbor and surrounding areas of Cape Town, including the Table Mountain and the city layout.

JOHANNESBURG and Vicinity

Map showing the city of Johannesburg and its surrounding areas, including the Witwatersrand and the city layout.

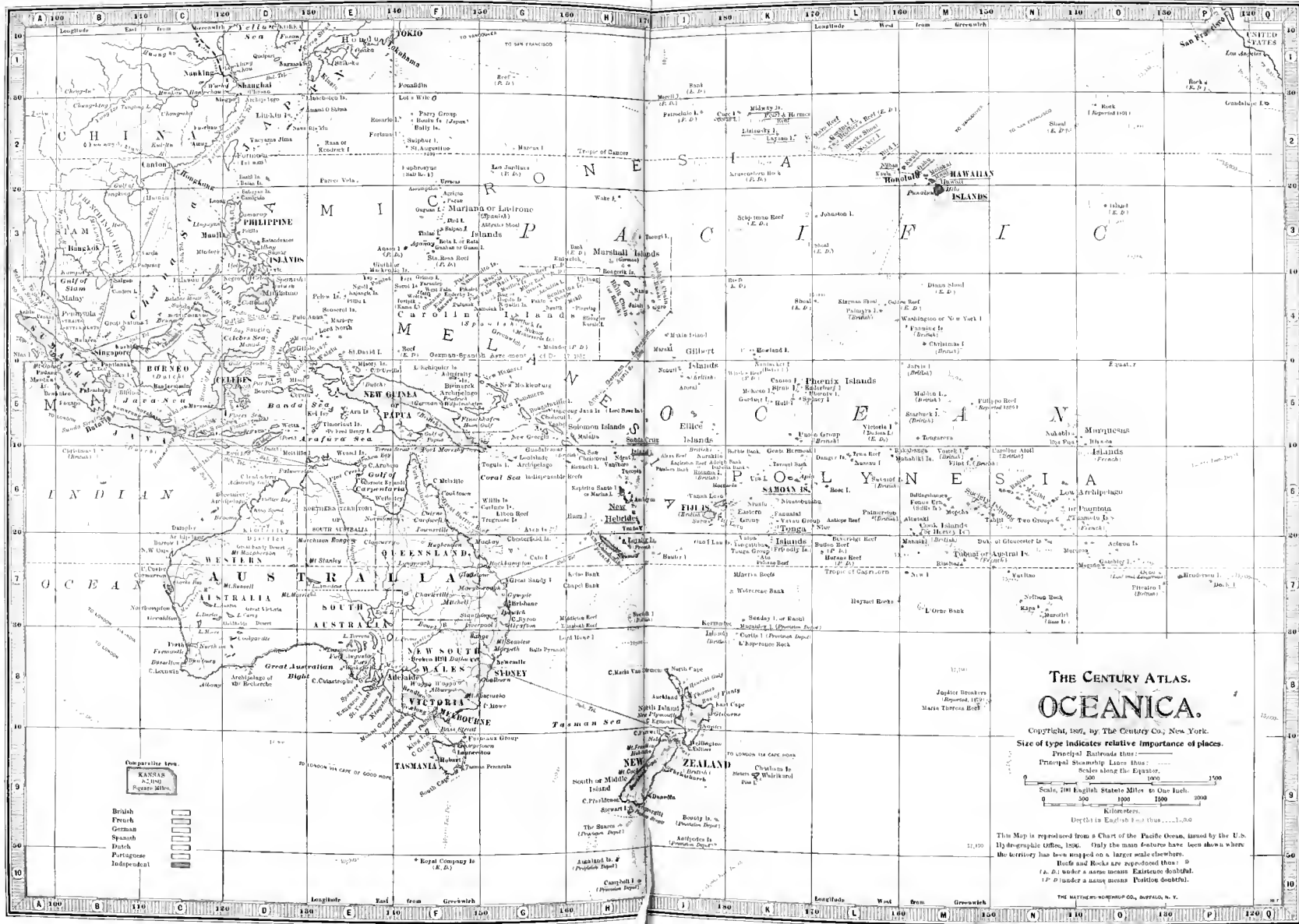
Translations.
 Pieter, Springs; K. p. Head or Peak
 and City; P. p. P. P. Salt Pans;
 Berg, Mountains; Berg, Town

No. 113

AFRICA.
SOUTHERN PART.

No. 114

OCEANICA.



THE CENTURY ATLAS.
OCEANICA.

Copyright, 1897, by The Century Co., New York.

Size of type indicates relative importance of places.
 Principal Steamship Lines: ———
 Principal Steamship Lines: ———
 Scales along the Equator:
 0 500 1000 1500
 Miles
 0 500 1000 1500
 Kilometers
 Depth in English fathoms thus: 100

This Map is reproduced from a Chart of the Pacific Ocean, issued by the U.S. Hydrographic Office, 1896. Only the main features have been shown where the territory has been mapped on a larger scale elsewhere.
 Reefs and Rocks are expressed thus: R
 (A. D.) under a name means Existence doubtful.
 (P. D.) under a name means Position doubtful.

THE MATTHEW BLOOMER CO., BUFFALO, N. Y.

Comparative Area:
 KANSAS
 2,170,000
 Square Miles

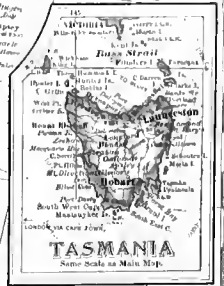
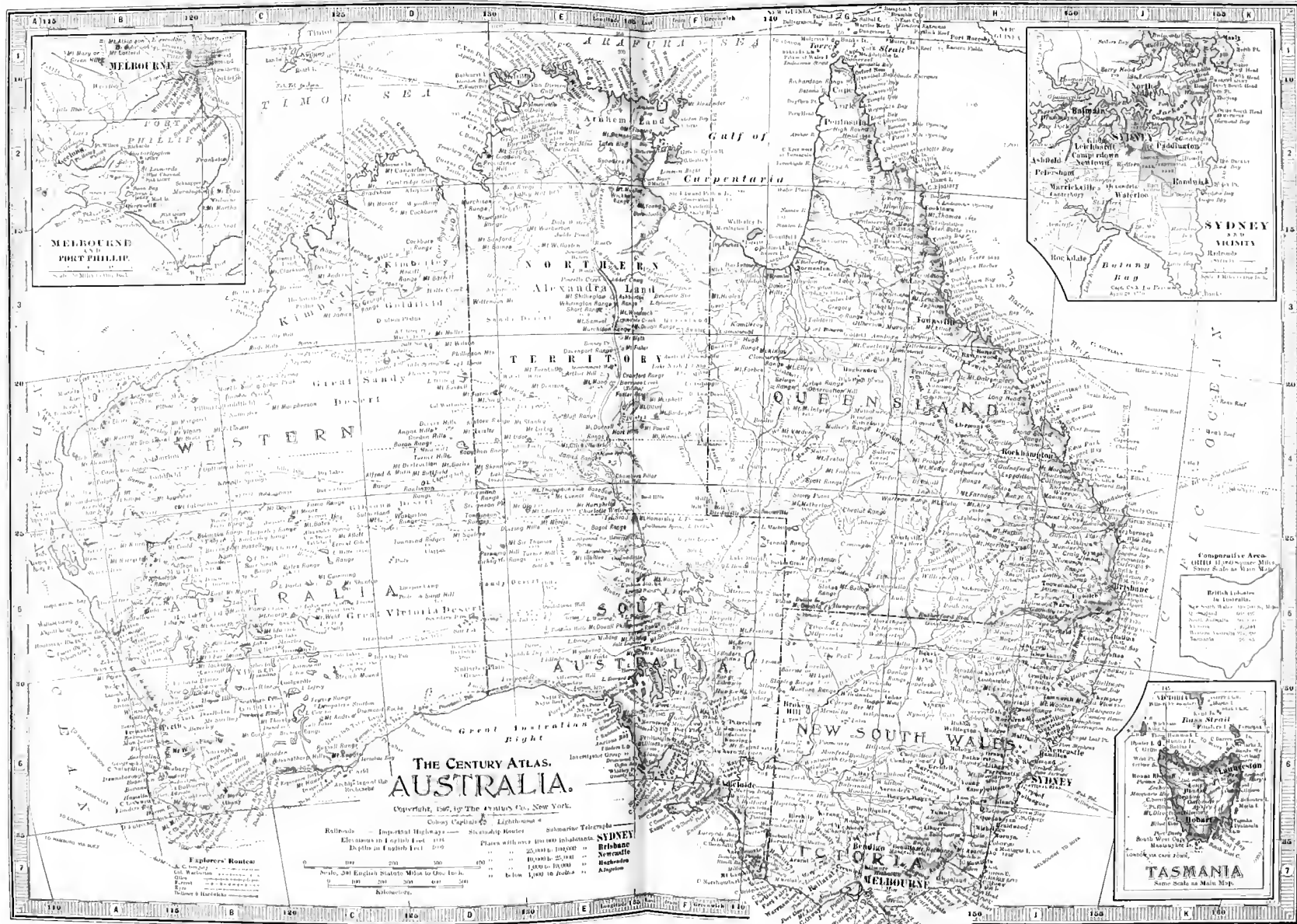
British
 French
 German
 Spanish
 Dutch
 Portuguese
 Independent

No. 114

OCEANICA.

No. 115

AUSTRALIA.



THE CENTURY ATLAS.
AUSTRALIA.
 Copyright, 1907, by The Century Co., New York.
 Chief Capitals Light-house

Railroads Imperial Highways Six-day Routes Submarine Telegraphs

Elevation in English Feet 1000 2000 3000 4000 5000 6000 7000 8000 9000 10000

By the English Feet 1000 2000 3000 4000 5000 6000 7000 8000 9000 10000

North, 361 English Statute Miles to One Degree. 10 10'

0 100 200 300 400 500

Nileometers.

Explorers' Routes

1800 1810 1820 1830 1840 1850 1860 1870 1880 1890 1900

No. 115

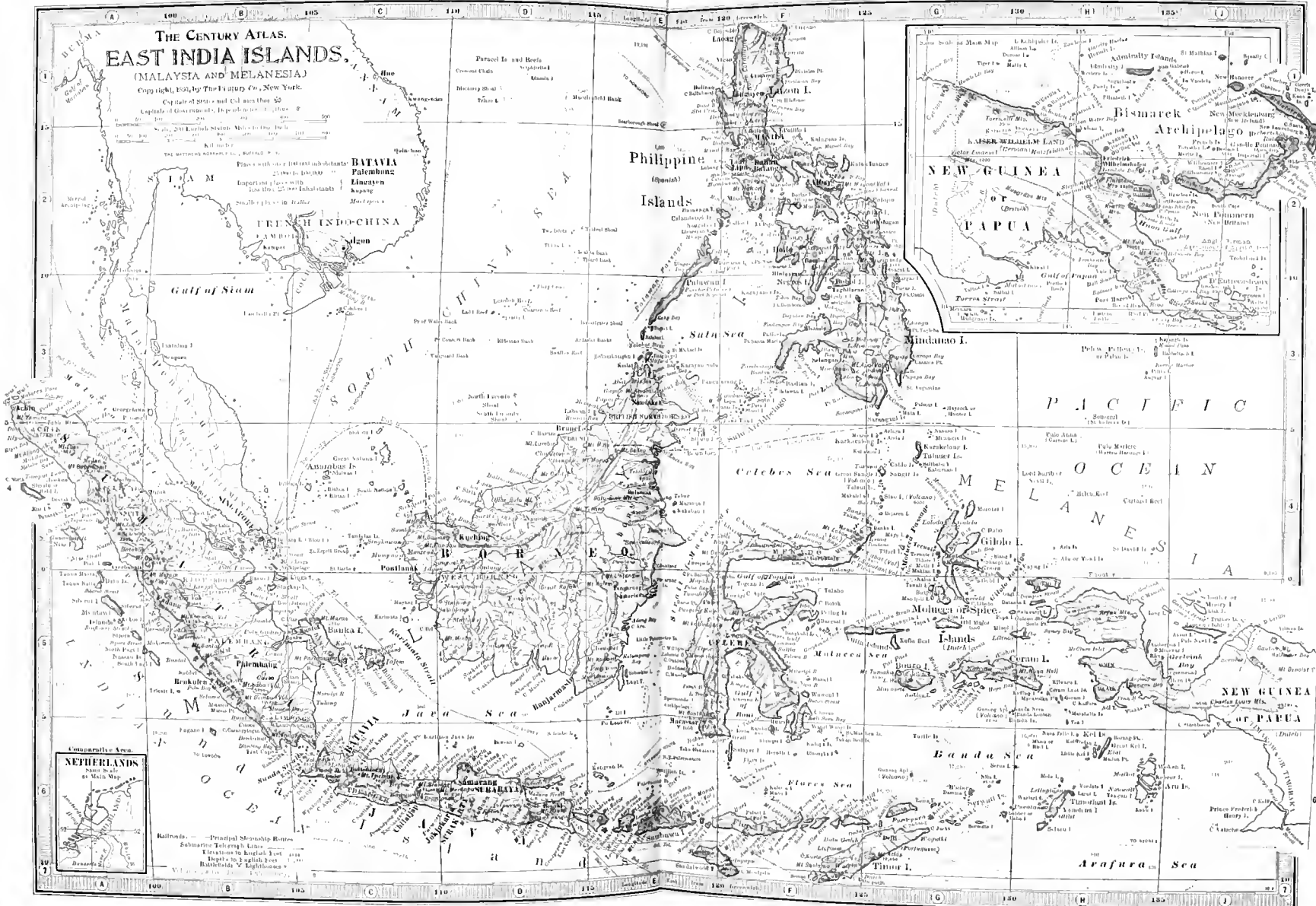
AUSTRALIA.

No. 116

EAST INDIA ISLANDS.

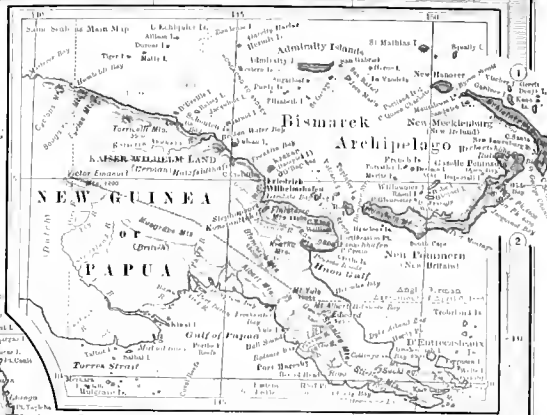
THE CENTURY ATLAS. EAST INDIA ISLANDS, (MALAYSIA AND MELANESIA)

Copyright, 1904, by The Century Co., New York.
Capital of 200,000,000 and Col. area 100,000,000
South, 200 English Statute Miles to the Pole
Scale of 1:1,000,000
THE MATTHEW ADAMS CO., BUFFALO, N. Y.



NETHERLANDS
Sumat. Is. & Java Is.
Sunda Strait
Sunda Sea

Railroads — Principal Steamship Routes
Samarang. Telukragh. Kalua
Electricity to Bagdad. East
Height 10,000 English feet
Rainfall 100 English inches
Water 100 English inches



PACIFIC OCEAN
MELANESIA

NEW GUINEA OF PAPUA

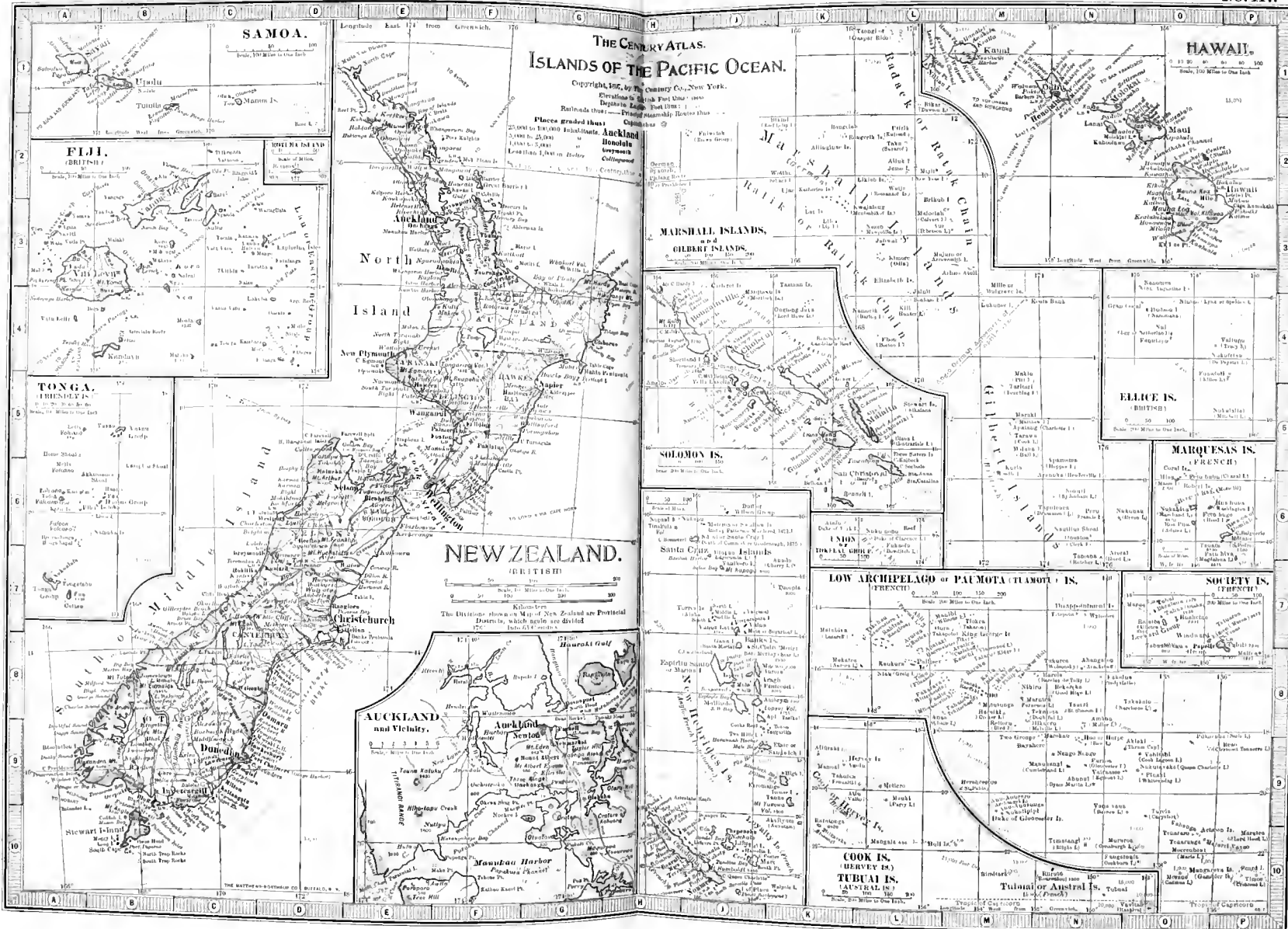
Arafura Sea

No. 116

EAST INDIA ISLANDS.

No. 117

ISLANDS
OF THE PACIFIC OCEAN.
WITH NEW ZEALAND.



THE CENTURY ATLAS. ISLANDS OF THE PACIFIC OCEAN.

Copyright, 1907, by The Century Co., New York.
Published by The Century Co., New York.
Revised Edition, 1907.
Scale: 1:1,000,000.

Place graded that
2500 ft. to 10000 ft. above sea level.
10000 ft. to 20000 ft. above sea level.
20000 ft. to 30000 ft. above sea level.
30000 ft. to 40000 ft. above sea level.
40000 ft. to 50000 ft. above sea level.
50000 ft. to 60000 ft. above sea level.
60000 ft. to 70000 ft. above sea level.
70000 ft. to 80000 ft. above sea level.
80000 ft. to 90000 ft. above sea level.
90000 ft. to 100000 ft. above sea level.

SAMOA.

187° 30' E. to 171° 30' E.
16° 30' S. to 13° 30' S.

FIJI.

178° 30' E. to 174° 30' E.
17° 30' S. to 13° 30' S.

TONGA.

175° 30' E. to 171° 30' E.
17° 30' S. to 15° 30' S.

North Island.

175° 30' E. to 171° 30' E.
36° 30' S. to 34° 30' S.

South Island.

175° 30' E. to 171° 30' E.
45° 30' S. to 43° 30' S.

NEW ZEALAND.

175° 30' E. to 171° 30' E.
45° 30' S. to 43° 30' S.

AUCKLAND and Vicinity.

175° 30' E. to 171° 30' E.
36° 30' S. to 34° 30' S.

HAWAII.

155° 30' W. to 151° 30' W.
19° 30' N. to 22° 30' N.

MARSHALL ISLANDS.

168° 30' E. to 164° 30' E.
6° 30' N. to 4° 30' N.

SOLOMON IS.

160° 30' E. to 156° 30' E.
9° 30' S. to 7° 30' S.

UAEVI ISLANDS.

158° 30' E. to 154° 30' E.
16° 30' S. to 14° 30' S.

LOW ARCHIELAGO or PALMOTA (TAMOTA) IS.

158° 30' E. to 154° 30' E.
10° 30' S. to 8° 30' S.

COOK IS.

158° 30' E. to 154° 30' E.
36° 30' S. to 34° 30' S.

Line Islands.

180° 30' W. to 176° 30' W.
16° 30' N. to 12° 30' N.

Phoenix Islands.

170° 30' W. to 166° 30' W.
12° 30' S. to 8° 30' S.

ELlice IS.

170° 30' W. to 166° 30' W.
12° 30' S. to 10° 30' S.

MARQUESAS IS.

158° 30' W. to 154° 30' W.
12° 30' N. to 10° 30' N.

SOCIETY IS.

158° 30' W. to 154° 30' W.
16° 30' N. to 14° 30' N.

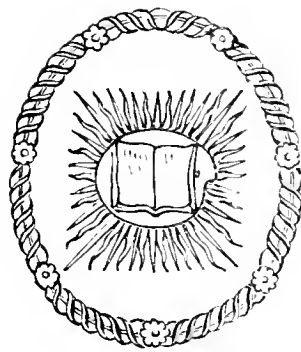
Tuvalu or Austral Is.


170° 30' W. to 166° 30' W.
8° 30' S. to 6° 30' S.

No. 117

ISLANDS
OF THE PACIFIC OCEAN,
WITH NEW ZEALAND.

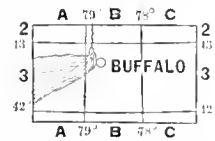
INDEX OF MAPS





INDEX OF THE MAPS OF THE UNITED STATES.

THE following index includes all the names of places, rivers, mountains, capes, etc.—about 70,000 in number—which appear on the domestic maps of The Century Atlas. In the first column are given the name, with the State or Territory, and, when it is the name of a State, district, or town, the population; in the next column appears the map number, with the reference letter and figure, by means of which the exact location of the name upon the map may be found, as in the following diagram, where Buffalo would be indexed B 3:



Names such as *Lake Erie* have been indexed both under the proper name (*Erie*) and under the descriptive noun (*Lake*). Explanatory words or letters are sometimes placed (in parenthesis) after a name to prevent ambiguity; thus (city) is placed after the name of Niagara Falls, to distinguish it from the name of the cataract.

Rivers are indexed where the names appear; and when a river flows through several States it has been indexed from the General Map of the United States. Names which are found on the map proper, and also on a corner or inset map, have been indexed where they appear to the best advantage; the largest places, however, have been referred both to the map proper and to the inset map. The population number indicates, as a rule, the population that is represented by a post-office (that of a city, incorporated borough or village, or hamlet) of which the name is printed on the map; it does not indicate the population of the township or other division of the same name in which the post-office (often with others having different names) is situated. In some cases, however, particularly in New England, New York, and New Jersey, the figures for the township having the same name as the post-office are also given. The population of all incorporated places is

given as reported in the official census of 1890; and where the growth of the place has been so great since that census was taken that the census figures do not give an exact idea of its present size, the population for 1897, as estimated by the best local authorities, has also been inserted. These estimated figures have, in many cases, been furnished by the mayors of the respective cities. For the States of Massachusetts, New Jersey, Wisconsin, Minnesota, South Dakota, Iowa, Kansas, Utah, and Florida, where State censuses were taken in 1895, the figures from these various censuses have been used as the highest authority for the population. Where these figures have been given, the census year has been inserted before the figure for the population. For all smaller places with over 100 inhabitants, which are not separately reported in the census of 1890, or in the various State censuses, the population for 1897, as estimated by the best local authorities, has been given. All these estimated populations are marked by the letter *a* placed in front of the population-figure. All population-figures which are not marked by a prefixed date or the letter *a* are from the United States Census of 1890. The population of counties is given as recorded in the different censuses. When the boundary of a county has been changed or the county has been divided to form new counties since the census was taken, the population as furnished by the census has been given as it was before the division took place. For recently established counties no population can be given. The latest county boundaries are, however, shown on the maps.

The size of type in which place-names are printed on the maps indicates the relative importance of the places, which is determined in general by their population as given in this index in accordance with the rule above stated. In certain crowded sections it has been necessary to reduce the type employed from the scale elsewhere used; most of these regions are, however, shown with the regular scale of type in the inset or corner maps.

THE FOLLOWING ABBREVIATIONS ARE USED.

Alabama	Ala.	Iowa	Ia.	Nebraska	Neb.	South Carolina	S. C.	Court House	C. H.	Mountains	Mts.
Arizona	Ariz.	Kansas	Kan.	Nevada	Nev.	South Dakota	S. Dak.	County Seat	C. S.	Peak	Pk.
Arkansas	Ark.	Kentucky	Ky.	New Hampshire	N. H.	Tennessee	Tenn.	Creek	Cr.	Peninsula	Pen.
California	Cal.	Louisiana	La.	New Jersey	N. J.	Texas	Tex.	Fork	Fk.	Point	Pt.
Colorado	Col.	Maine	Me.	New Mexico	N. Mex.	Vermont	Vt.	Harbor	Harb.	Pond	P.
Connecticut	Conn.	Maryland	Md.	New York	N. Y.	Virginia	Va.	Indian Reservation	Ind. Res.	Ponds	Ps.
Delaware	Del.	Massachusetts	Mass.	North Carolina	N. C.	Washington	Wash.	Island	I.	Reservation	Res.
Florida	Fla.	Michigan	Mich.	North Dakota	N. Dak.	West Virginia	W. Va.	Islands	Is.	River	R.
Georgia	Ga.	Minnesota	Minn.	Ohio	O.	Wisconsin	Wis.	Junction	Jc.	State Census	S. C.
Illinois	Ill.	Mississippi	Miss.	Oklahoma	Okla.	Wyoming	Wyo.	Lake	L.	Station	Sta.
Indiana	Ind.	Missouri	Mo.	Oregon	Oreg.			Lakes	Is.	Township	Tp.
Indian Territory	Ind. Ty.	Montana	Mont.	Pennsylvania	Pa.			Light House	L. H.	Village	Vil.
				Rhode Island	R. I.	Branch Census	B. C.	Mountain	MT.		

NAME, STATE AND POPULATION.

Aaron, Okla.	48 D 5	Abbeville (c.h.), Ala.	465	Abbeville (c.h.), Ga.	657	Abbeville (c.h.), La.	637	Abbeville, Miss.	a125	Abbeville (Co.), S. C.	46,854	Abbeville (c.h.), S. C.	1,636	Abbeville, Ala.	42 G 7	Abbeville, O.	a125	Abbot, Me. (town)	622	Abbotsford, Wis.	s.c.'95, 530	Abbot, Ala.	42 C 7	Abbot, Col.	53 L 3	Abbot, Fla.	39 M 6	Abbot, Ky.	40 F 3	Abbot, Miss.	a100	Abbot, Neb.	29 F 3	Abbot, Pa.	16 G 3	Abbot, Tex.	a300	Abbot, Va.	a100	Abbotstrun, R. I.	10 K 2	Abbottsburg, N. C.	a300	Abbotts Creek, N. C.	36 J 2	Abbotstown, Pa.	a400	Abbotts Urn, Mont.	49 J 4	Abbot Village, Me.	6 D 5	Abbyville, Kan.	a150
--------------	--------	------------------------	-----	-----------------------	-----	-----------------------	-----	------------------	------	------------------------	--------	-------------------------	-------	-----------------	--------	---------------	------	-------------------	-----	------------------	--------------	-------------	--------	-------------	--------	-------------	--------	------------	--------	--------------	------	-------------	--------	------------	--------	-------------	------	------------	------	-------------------	--------	--------------------	------	----------------------	--------	-----------------	------	--------------------	--------	--------------------	-------	-----------------	------

INDEX — UNITED STATES.

Abbyville, Va.	a100	34 F 7	Abel, Va.	34 F 6	43 G 2	Abercrombie, Ala.	42 C 5	26 H 3	Abercrombie, N. Dak.	a225	57 G 6	Aberdeen, Cal.	39 F 10	40 C 6	Aberdeen, Fla.	a100	33 L 2	Aberdeen, Ky.	448	43 G 2	Aberdeen (c.h.), Miss.	3,449	49 J 4	Aberdeen, Md.	36 L 4	18 C 7	Aberdeen, Mont.	49 J 4	27 F 1	Aberdeen, N. C.	227	47 G 2	Aberdeen, O.	874	51 B 2	Aberdeen (c.h.), S. Dak.	s.c.'95, 3,335	43 G 3	Aberdeen, Tex.	47 G 2	51 B 2	Aberdeen, Wash.	1,638	43 G 3	Aberdeen, Ky.	Miss.	51 B 2	Aberdeen, Va.	a150	52 E 4	Abert, L., Oreg.	52 E 4	53 E 7	Abete Cr., Col.	53 E 7	29 H 2	Abie, Neb.	a100	44 G 5	Abilene, Ark.	44 G 5	32 E 3	Abilene (c.h.), Kan.	s.c.'95, 3,400	17 H 5	Abilene, Tex.	47 G 2	24 F 6	Abilene, Va.	397, a5,000	20 E 4	Abingdon, Ill.	1,321	28 J 5	Abingdon, Ia.	s.c.'95, 190	23 L 2	Abingdon, Md.	a200	34 D 3	Abingdon (c.h.), Va.	1,674	10 G 2	Abington, Conn.	a300	19 G 5	Abington, Ind.	a200	9 E 4	Abington, Mass. (town)	s.c.'95, 4,207	9 E 4	Abington, Mass. (village)	4207	9 E 4	Abington, Mass.	(village)	9 E 4	Abiquiu, N. Mex.	a600	55 J 2
----------------	------	--------	-----------	--------	--------	-------------------	--------	--------	----------------------	------	--------	----------------	---------	--------	----------------	------	--------	---------------	-----	--------	------------------------	-------	--------	---------------	--------	--------	-----------------	--------	--------	-----------------	-----	--------	--------------	-----	--------	--------------------------	----------------	--------	----------------	--------	--------	-----------------	-------	--------	---------------	-------	--------	---------------	------	--------	------------------	--------	--------	-----------------	--------	--------	------------	------	--------	---------------	--------	--------	----------------------	----------------	--------	---------------	--------	--------	--------------	-------------	--------	----------------	-------	--------	---------------	--------------	--------	---------------	------	--------	----------------------	-------	--------	-----------------	------	--------	----------------	------	-------	------------------------	----------------	-------	---------------------------	------	-------	-----------------	-----------	-------	------------------	------	--------

Abita Springs, La.	a100	45 K 6	Ableson, Wis.	s.c.'95, 430	24 G 8	Abner, Ala.	42 F 4	41 F 4	Abner, Tenn.	41 F 4	43 G 2	Abney, Miss.	a500	37 H 2	Abney, S. C.	37 H 2	31 H 9	Abol, Mo.	31 H 9	49 F 2	Abolt, Ind. (see Abolter)	49 F 2	43 E 9	Abol, Ind.	49 F 2	55 J 4	Abol Pass, N. Mex.	55 J 4	6 C 6	Abraham, Mo.	Me.	24 K 5	Abraham, Wis.	a400	38 D 8	Abrams Cr., Ga.	38 D 8	34 C 3	Abrams Falls, Va.	34 C 3	38 D 3	Abraham, Ga.	a150	26 G 2	Abasara, N. Dak.	26 G 2	50 J 5	Abasara, N. Dak.	50 J 5	49 G 4	Abasara, Wyo.	49 G 4	23 L 13	Abasara, Mont.	49 G 4	14 F 8	Abasco, Mich.	23 L 13	14 F 8	Abasco, N. J. (see Abasco)	14 F 8	14 G 8	Abasco, N. J.	s.c.'95, 522	14 G 8	Abasco Bay, N. J.	14 G 8	14 G 8	Abasco Beach, N. J.	14 G 8	14 G 8	Abasco Inlet, N. J.	14 G 8	21 H 10	Absher, Ill.	21 H 10	36 G 2	Abshers, N. C.	36 G 2	15 G 6	Academy, Pa.	a250	57 F 7	Academy, Cal.	57 F 7	13 H 1	Academy, N. Y.	a125	15 L 1	Academy, Pa.	a400	35 F 4	Academy, W. Va.	a200	15 L 1	Academy Corners, Pa.	a900	45 E 6	Acadia (Co.), La.	13,231	6 G 2	Acadia, Me.	6 G 2	56 D 4	Acadmo, Cal.	a300	30 J 3	Acampo, Mo.	30 J 3	33 B 2	Accident, Md.	a150	33 B 2	Accokeek, Md.	a100	33 H 5	Accomac (Co.), Va.	27,277	34 M 5	Accomac (c.h.), Va.	a475	34 M 5	Accomack, Va. (see Accomac)	34 M 5	41 G 8	Accord, N. Y.	a500	39 E 4	Accord Pond, Mass.	39 E 4	31 J 3	Accordink, Va.	a100	35 J 3	Acquia, Va.	a100	32 B 2	Acquia, Va.	a100	31 L 6	Acquia, Va.	a100	42 M 8	Acquia, Va.	a100	43 F 1	Acquia, Va.	a100	45 M 5	Acquia, Va.	a100	42 C 6	Acquia, Va.	a100	24 K 8	Acquia, Va.	a100	28 G 2	Acquia, Va.	a100	16 D 3	Acquia, Va.	a100	38 B 3	Acquia, Va.	a100	29 N 1	Acquia, Va.	a100	24 K 1	Acquia, Va.	a100	23 K 8	Acquia, Va.	a100	43 F 7	Acquia, Va.	a100	52 B 2	Acquia, Va.	a100	51 C 1	Acquia, Va.	a100	35 D 4	Acquia, Va.	a100	55 H 4	Acquia, Va.	a100	36 K 3	Acquia, Va.	a100	56 B 2	Acquia, Va.	a100	14 A 1	Acquia, Va.	a100	12 O 7	Acquia, Va.	a100	11 H 8	Acquia, Va.	a100	38 C 8	Acquia, Va.	a100	36 Q 3	Acquia, Va.	a100	34 F 6	Acquia, Va.	a100	57 G 8	Acquia, Va.	a100	19 D 5	Acquia, Va.	a100	6 B 8	Acquia, Va.	a100	9 C 3	Acquia, Va.	a100	9 C 3
--------------------	------	--------	---------------	--------------	--------	-------------	--------	--------	--------------	--------	--------	--------------	------	--------	--------------	--------	--------	-----------	--------	--------	---------------------------	--------	--------	------------	--------	--------	--------------------	--------	-------	--------------	-----	--------	---------------	------	--------	-----------------	--------	--------	-------------------	--------	--------	--------------	------	--------	------------------	--------	--------	------------------	--------	--------	---------------	--------	---------	----------------	--------	--------	---------------	---------	--------	----------------------------	--------	--------	---------------	--------------	--------	-------------------	--------	--------	---------------------	--------	--------	---------------------	--------	---------	--------------	---------	--------	----------------	--------	--------	--------------	------	--------	---------------	--------	--------	----------------	------	--------	--------------	------	--------	-----------------	------	--------	----------------------	------	--------	-------------------	--------	-------	-------------	-------	--------	--------------	------	--------	-------------	--------	--------	---------------	------	--------	---------------	------	--------	--------------------	--------	--------	---------------------	------	--------	-----------------------------	--------	--------	---------------	------	--------	--------------------	--------	--------	----------------	------	--------	-------------	------	--------	-------------	------	--------	-------------	------	--------	-------------	------	--------	-------------	------	--------	-------------	------	--------	-------------	------	--------	-------------	------	--------	-------------	------	--------	-------------	------	--------	-------------	------	--------	-------------	------	--------	-------------	------	--------	-------------	------	--------	-------------	------	--------	-------------	------	--------	-------------	------	--------	-------------	------	--------	-------------	------	--------	-------------	------	--------	-------------	------	--------	-------------	------	--------	-------------	------	--------	-------------	------	--------	-------------	------	--------	-------------	------	--------	-------------	------	--------	-------------	------	--------	-------------	------	-------	-------------	------	-------	-------------	------	-------

Table with 3 columns: Location (e.g., Acton, N. Dak., Acton, Okla., etc.), Index Number (e.g., 26 4/1, 18 1/3, etc.), and Page Number (e.g., 46 J 8, 50 L 5, etc.). The table lists various locations across the United States and their corresponding index and page references.

Altamont

INDEX - UNITED STATES.

Annetta

Table with 3 columns: Location, Index Number, and Page Number. Includes entries for Altamont, Alaska, and Annetta across various states.

Arlington

INDEX UNITED STATES.

Atlanta

Table listing geographical locations and their corresponding index numbers. Columns include location names (e.g., Arlington, Oreg., 250), index numbers (e.g., 52 E 1), and location names (e.g., Assawampsett Pond, Mass., 9 E 5).

Table listing geographical locations and their corresponding index numbers. The table is organized into columns, with 'Barlow' on the left, 'INDEX UNITED STATES.' in the center, and 'Bayou Maxent' on the right. Each entry includes a location name followed by one or more index numbers.

INDEX — UNITED STATES.

Bentbranch

Beechtree		INDEX — UNITED STATES.		Bentbranch			
Beechtree, Pa., a500	16 E 4	Bellaire (c.h.), Mich., a250	23 L 8	Bellona, Pa., Cal.	57 C 9	Beman, Kan.	32 F 3
Beechtree, Pa.	16 E 4	Bellaire, O., '90, 9,934, '97,	17 J 4	Bellona, N. Y., a300	13 H 6	Bement, Ill., 1,129	20 H 6
Beechville, Pa.	21 D 8	a10,000	31 D 9	Bellota, Cal.	56 E 4	Bement, Mo.	30 D 6
Beechwood, Ill., a350	21 G 11	Bellamy, Mo.	41 F 2	Bellows Falls, Vt., village,	7 F 10	Bement, O., a250	17 F 2
Beechwood, Miss. (vill.), s.c. '95,	9 E 4	Bellamy, Tenn.	7 L 10	Bellows L., Mich.	23 K 7	Bemidji, Minn.	25 C 2
842	22 D 5	Bellamy R., N. H.	15 K 4	Bellport, N. Y., a500	11 R 10	Bemis, Ark.	44 K 4
Beechwood, Mich., a150	16 F 4	Bellasvta, Pa., a100	56 K 2	Bellram, N. Mex.	55 L 3	Bemis, Mo.	6 B 6
Beechwood, Pa., a100	55 G 1	Bellavista, Cal.	18 B 5	Bellrand, Pa.	15 L 2	Bemis, N. H.	7 J 6
Beechwood, W. Va., a129	30 C 5	Bellbrook, O., a50	41 J 3	Bell Rock, Mass.	8 D 5	Bemis, Wash.	51 G 3
Bee Creek, Mo.	12 P 3	Bellbuck, Tenn., 715	31 N 10	Bells, S. C.	16 P 3	Bemis Heights, N. Y., a290	12 P 6
Beedes, N. Y., a150	48 H 5	Bell Center, Wis., a200	31 N 10	Bells, S. C.	16 P 3	Bemis Heights, N. Y., (vill.)	12 P 6
Beefcreek, Ind. Ty.	31 K 10	Bell City, Mo., a250	43 G 3	Bells, Tenn., 690	61 C 3	Bemis Heights, N. Y., (vill.)	12 P 6
Beeford, Mo.	24 C 6	Bell Miss.	31 J 8	Bells, Tex., 420	61 C 3	Bemis Heights, N. Y., (vill.)	12 P 6
Beef Slough, Wis.	38 E 7	Belle, Mo.	27 G 2	Bells L., N. Dak.	26 A 2	Bemis Heights, N. Y., (vill.)	12 P 6
Beelhive, Va.	11 O 10	Belle, W. Va.	35 C 4	Bells Landing, Ala., a225	12 C 7	Bemis Heights, N. Y., (vill.)	12 P 6
Beekman, N. Y., a200	11 O 10	Belle Air Range, N. Y.	41 Q 8	Bells Mills, Pa., a200	16 L 5	Bemis Heights, N. Y., (vill.)	12 P 6
Beekman, N. Y. (town), 1,113,	11 O 10	Belleayre, N. Y.	11 Q 9	Bells Sta., Ala.	42 A 6	Bemis Heights, N. Y., (vill.)	12 P 6
Beekmantown, N. Y. (village),	12 P 2	Belle Center, O., 927	17 C 3	Bells Sta., Cal.	57 D 5	Bemis Heights, N. Y., (vill.)	12 P 6
a150	38 C 5	Belle Chasse, La.	45 L 3	Bells Sta., Miss.	43 G 2	Bemis Heights, N. Y., (vill.)	12 P 6
Beeks, Ga., a100	43 H 3	Bellefontaine, Minn.	25 E 2	Bells Valley, Va.	34 L 4	Bemis Heights, N. Y., (vill.)	12 P 6
Beeks, Miss.	43 D 4	Bellefont, Kan.	32 C 4	Bellton, Ga., 214	38 D 3	Bemis Heights, N. Y., (vill.)	12 P 6
Beeklake, Miss.	32 B 3	Bellefontaine, Miss., a125	45 F 3	Bellton, Pa., a100	16 B 5	Bemis Heights, N. Y., (vill.)	12 P 6
Beeler, Kan.	35 E 1	Bellefontaine (c.h.), O., a215,	17 C 4	Belltown, W. Va., a125	35 J 1	Bemis Heights, N. Y., (vill.)	12 P 6
Beelers Sta., W. Va.	40 C 3	Bellefontaine Jc., Mo. (see W.	20 M 7	Belltown, Tenn.	41 N 4	Bemis Heights, N. Y., (vill.)	12 P 6
Beelerton, Ky.	29 H 2	Alton)	41 F 2	Bellville, N. Y., a350	11 O 9	Bemis Heights, N. Y., (vill.)	12 P 6
Beelick, Ky.	14 F 1	Bellefonte, Ark., a250	16 G 4	Bellville, Fla.	39 K 1	Bemis Heights, N. Y., (vill.)	12 P 6
Beemer, Neb., 350	55 M 2	Bellefonte (c.h.), Pa., 3,946	24 H 7	Bellville, Ga., a200	38 H 7	Bemis Heights, N. Y., (vill.)	12 P 6
Beemerville, N. J., a250	40 D 6	Bellefontain, Wis.	45 F 3	Bellville, O., 911	17 F 3	Bemis Heights, N. Y., (vill.)	12 P 6

Bent Canyon

INDEX—UNITED STATES.

Bigbend

Table listing geographical locations and their corresponding index numbers. Columns include location names (e.g., Bent Canyon, Berkeley, Berryville) and index values (e.g., 73 L 7, 34 L 5, 35 K 2).

Big Bend Ridge

INDEX—UNITED STATES.

Black Cr.

Table listing geographical locations and their corresponding index numbers (e.g., Big Bend Ridge, Idaho 50 H 6; Big Bend Sta., Kan. 32 C 2).

Table listing geographical locations and their corresponding index numbers (e.g., Big Walnut Cr., O. 18 E 5; Birmingham, Conn. 10 C 4).

Black Cr.

INDEX - UNITED STATES.

Bluehill

Table listing geographical locations and their corresponding grid coordinates. The table is organized into columns for 'Black Cr.', 'INDEX - UNITED STATES.', and 'Bluehill'. Each entry includes a name (e.g., Black Cr., N. Y.), a grid code (e.g., 12 M 5), and a numerical value (e.g., 761).

Table listing geographical locations and their corresponding page numbers. Columns include location names (e.g., Bosque Grande, N. Mex; Boston, Mass.), page numbers, and a secondary column of location names (e.g., Bradshaw, Neb.; Brantingham, N. Y.).

Brant L.

INDEX UNITED STATES.

Bronte

Table listing locations under 'Brant L.' with columns for location name, page number, and volume number. Includes entries like Brant L., N. Y., Brantlake, N. Y., Brantwood, Wis., etc.

Table listing locations under 'INDEX UNITED STATES.' with columns for location name, page number, and volume number. Includes entries like Bridgewater, N. Dak., Bridgewater, Va., Bridgeport, Conn., etc.

Table listing locations under 'Bronte' with columns for location name, page number, and volume number. Includes entries like Bristol, Pa., Bristol, Ohio, Bristol, Tenn., etc.

Bronwood

INDEX—UNITED STATES.

Buck Mountain

Table listing geographical locations across the United States, organized by state and county. Each entry includes the location name, its county and state abbreviation, and a numerical code. The locations are listed in three columns: Bronwood, the central index, and Buck Mountain.

INDEX - UNITED STATES.

Buckner

Burton

Table listing locations under the 'Buckner' section, including Buckner, Ark., Buckner, Ky., Buckner, Mo., etc., with associated page numbers and grid coordinates.

Table listing locations under the 'INDEX - UNITED STATES' section, including Buffalo Hart, Ill., Buffalo Hump, Idaho, Buffalo Joe, Va., etc., with associated page numbers and grid coordinates.

Table listing locations under the 'INDEX - UNITED STATES' section, including Bunyan, Tex., Bunyan, Wis., Bunas, Ky., Bunas, Minn., etc., with associated page numbers and grid coordinates.

Table listing locations under the 'Burton' section, including Burlington, Wash., Burlington, Wis., Burlington, Wis., etc., with associated page numbers and grid coordinates.

INDEX — UNITED STATES.

Burton

Callao

Table with columns for location names and their corresponding page numbers. The entries are organized in two columns under the main heading 'INDEX — UNITED STATES.'. The left column is headed 'Burton' and the right column is headed 'Callao'. Each row lists a location followed by its page number. The locations include various cities and towns across the United States, such as Burton, Mo., Burton, O., Burton, Okla., etc. The page numbers range from 1 to 6.

Callaway

INDEX — UNITED STATES.

Canton Center

Table listing geographical locations and their corresponding index numbers. Columns include location names (e.g., Callaway, Ky., Callaway, Mo.), index numbers (e.g., 40 J 7), and center names (e.g., Caney, Ky., Caney, La.).

Canton Jc.

INDEX—UNITED STATES.

Carytown

Table with 3 columns: Location, State, and Index Number. Lists various locations such as Canton, Mass., Cantonment, Fla., and Carytown, Mo., with their corresponding index numbers.

Chapelle

INDEX—UNITED STATES.

Chester

Table listing various locations in the United States, organized by state and then alphabetically. Each entry includes the location name, its state, and a numerical code. The entries are arranged in three columns.

Chester Center

INDEX - UNITED STATES.

Cimarron R.

Table with 3 columns: Location, Index Number, and Page Number. The table lists various locations across the United States, such as Chester Center, Ia., Chester Cross Roads, O., a175, and Cimarron R., Okla., a200. The index numbers are alphanumeric codes, and the page numbers are integers.

Table with 3 columns: Location/County, State, and Index Number. Includes entries for Cimarrone Meridian, Clearwater R., and various counties and locations across the United States.

Table with 3 columns: Location Name, State/County, and Page Number. Includes entries for Clearwater R., Cochee R., and various locations across the United States.

Cochesett

INDEX—UNITED STATES.

Columbia

Table listing geographical locations across the United States, organized by state/territory. Each entry includes the location name, its state/territory abbreviation, and a numerical code. The entries are arranged in three columns.

Courtois

INDEX UNITED STATES.

Crofts

Table listing geographical locations and their corresponding page numbers. Columns include location names (e.g., Courtois, Mo., Court Oreilles La., Wis.), page numbers, and a secondary column of location names (e.g., Cranesville, W. Va., Crawford, N. J.).

INDEX — UNITED STATES.

Custer Cr.

Davis

Table listing locations under 'Custer Cr.' with columns for location name, number, and letter code.

Table listing locations with columns for location name, number, and letter code.

Table listing locations with columns for location name, number, and letter code.

Table listing locations under 'Davis' with columns for location name, number, and letter code.

D

Table listing locations starting with 'D' under 'Custer Cr.' with columns for location name, number, and letter code.

Table listing locations starting with 'D' with columns for location name, number, and letter code.

Table listing locations starting with 'D' with columns for location name, number, and letter code.

Table listing locations starting with 'D' under 'Davis' with columns for location name, number, and letter code.

INDEX—UNITED STATES.

Davis

Delhi

Table listing geographical locations and their corresponding page numbers. The left column lists locations under the heading 'Davis' and the right column lists locations under the heading 'Delhi'. Each entry includes a page number and a small code (e.g., 43 E 8, 30 L 6).

Table with columns for location name, state, and index number. Locations include Delhi, Ia., 620; Delhi, Minn., a125; Delhi, Mo., 71 K 8; Delhi (Ch.), N. Y., 1,564; Delhi, O., 531 A; Delhi (Ct.), O., 18 B 9; Delhi, Okla., 18 C 4; Delhi, S. Dak., 27 F 1; Delhi Mills, Mich., a175; Della, Ga., 38 A 4; Delight, Ga., 38 D 6; Delight, Kan., 32 D 3; Delight, Wash., 51 G 3; Delina, Tenn., 41 H 1; Delisle, Miss., a200; Delisle, O., a100; Delisla, O., a175; Dell, Mont., 8 D 5; Dell, O., a100; Dell, Ore., 32 H 2; Dell, Va., 31 A 7; Dell, Wis., 24 E 7; Dellaplane, N. C., 36 G 2; Delhambrough, Mich., Ariz., 35 B 2; Dellinger, N. C., 36 F 4; Dell Rapids, S. Dak., s.c. 95, 387; Dellrose, Tenn., 41 H 4; Dellroy, O., 51 L 3; Dellvale, Kan., 32 C 2; Delwood, Fla., 32 F 1; Delwood, N. C., a125; Delmar, Tex., 46 O 6; Delmar, S. Dak., 27 H 2; Delmar, Ala., 42 B 2; Del Mar, Cal., 37 H 10; Delmar, Del., 33 N 5; Delmar, Ia., s.c. 95, 430; Delmar, N. Y., a300; Delmar, S. C., a300; Delmar, Va., 37 F 3; Delmont, N. C., 36 D 3; Delmont, N. J., a300; Delmont, Pa., a200; Delmont, S. Dak., a100; Delmore, Kan., 32 E 3; Del Norte (Co.), Cal., 2,502; Del Norte (Ch.), Cal., 730; Del Norte Peak, Cal., 35 F 8; Deloit, Ia., a150; Delphi, Neb., 28 C 3; Delong, Ill., 29 E 4; Delong, Ind., a100; Delorme Sta., W. Va., 35 B 5; Delongray, Mich., 22 G 6; Delphi, Mo., 39 F 3; Delphi (Ch.), Ind., 1,923; Delphi, N. Y., a300; Delphi, S. C., 37 E 4; Delphi, Tenn., 41 L 4; Delphi, Wash., 51 L 3; Delphi, W. Va., 35 E 4; Delphi Sta., N. Y., 42 L 6; Delphos, Ia., a150; Delphos, Kan., s.c. 95, 406; Delphos, O., 4,518; Delphos, 48 H 3; Delphos, Okla., 23 P 13; Delray, Va., a625; Delroy, W. Va., 35 J 2; Delroy, Ill., 29 J 4; Delroy, Tenn., a100; Del Rio (Ch.), Tex., 1,980; Delrosa, Cal., 37 H 8; Delser, Cal., 37 G 1; Delta, Ala., 42 F 1; Delta (Co.), Cal., 2,514; Delta (Ch.), Cal., 470; Delta, Ga., 38 C 6; Delta, Ia., s.c. 95, 545; Delta, Ia., 320; Delta, Mich., a200; Delta (Co.), Mich., 15,330; Delta, Miss., 43 D 2; Delta, Mo., 34 N 10; Delta, Neb., 29 H 3; Delta, N. Y., a180; Delta, N. Dak., 25 B 1; Delta, O., 1,192; Delta, Pa., 565; Delta, S. C., 37 E 2; Delta (Co.), Tex., 9,117; Delta, Wash., 51 C 1; Delta (of the Mississippi), Ind., 45 L 8; Delta Sta., Cal., 35 F 3; Delta, Mo., 31 H 3; Deltaon, Mich., a200; Deltaon, Va., a200; Deltaon, Wis., a200; Deluge Wash., Ariz., 55 B 3; Delwin, Mich., 25 M 10; Denma, Ky., 40 L 2; Denmarst, N. J., a200; Denmersville, Mo., a150; Denning, Ind., a200; Denning, N. Mex., 1,156; Denning, Wash., a100; Denning's Bridge, Tex., a100; Denning, N. C., 36 F 3; Democracy, O., a175; Democrat, Ark., 44 L 1; Democrat, N. C., 36 D 3; Democrat, Va., 34 B 3; Demopolis, Ala., 1,898; Demorest, Ga., 208; Dennis, O., a200; Dennis Springs, Ore., 40 H 3; De Mossville, Ky., 116; Denotte, Ind., a100; Dempsey, Ga., 38 E 7; Dempsey, Idaho, a250; Dempsey, W. Va., 35 D 4; Dempsydown, Pa., a150; Dempster, Ky., 40 P 5; Dempster, S. Dak., 27 G 2; Denster, N. Y., a175; Denato, Va., 34 G 4; Denard Fla., 29 N 9; Denbigh, Cape, Alaska, 58 J 4; Denbigh, N. Dak., 26 D 1; Denbigh (Ch.), Va., a125; Denbrough, Va., a175; Denham, Ind., 39 C 2; Denham, Miss., 43 G 7; Denneyville, Ark., a100; Denis, S. Dak., 27 A 3; Denison (Ch.), Ia., s.c. 95, 2,250; Denison, Kan., a200; Denison, N. C., 29 F 2; Denison, Tex., 360, 10,268; 37, a13,000; Denmon, Neb., 29 E 3; Denmark, Ark., a200; Denmark, Ill., 21 F 10; Denmark, Ia., a375; Denmark, Mo. (town), 755; Denmark, Mich., 23 O 11; Denmark, Minn., a175; Denmark, Miss., 43 F 2; Denmark, N. Y., a200; Denmark, O., 17 J 1; Denmark, Ore., 32 A 4; Denmark, S. C., a300; Denmark, Tenn., a300; Denmark, Wis., a100; Denmark (Ch.), Mich., 41 C 3; Denmark, Ala., 42 B 8; Denmark, Ark., 44 H 3; Denmark, Ga., a175; Denning, Ark., a250; Denning, N. Y., a100; Denning, Tex., 46 N 2; Denngs, Md., a150; Dennis, Ga., 38 H 2; Dennis, Ia., 28 H 6; Dennis, Kan., a200; Dennis, Ky., 40 C 7; Dennis, Miss. (town), s.c. 95, 2,543; (village), s.c. 95, 350; Dennis, Tenn., 41 J 3; Dennis, W. Va., 35 E 5; Dennis Cr., N. J., 14 E 9; Dennis Mills, Ia., 45 H 5; Dennis, Ariz., 55 C 3; Dennison, Ill., a150; Dennison, Minn., 25 D 5; Dennison, O., 290, 2,925; 397, a4,500; Dennisport, Miss., s.c. 95, 778; Dennis Sta., Ga., 42 L 6; Denniston, Va., 34 F 7; Denniston Cr., Cal., 56 H 4; Dennisville, N. J., a300; Denny, Cal., 56 B 1; Denny, Miss., 43 G 9; Denny, Pa., 16 C 5; Denny, S. C., 37 E 3; Denny, Wis., 24 F 5; Denny Sta., Ill., 21 G 9; Dennyville, Mo. (town), 152; Denrock, Ill., 29 E 2; Denroser, Kan., 32 C 2; Dent (Co.), Mo., 12,149; Dent, O., a375; Dent, Okla., 48 J 4; Denton, Ala., 42 A 1; Denton, Ga., 38 F 8; Denton, Ky., 40 L 4; Denton (Ch.), Md., 641; Denton, Mich., a250; Denton, Mont., 49 G 2; Denton, N. C., 36 J 3; Denton (Co.), Tex., 21,280; Denton (Ch.), Tex., 2,558; Deatonia, Kan., 32 D 2; Deatonville, Kan., a150; Deatonville, Tenn., 41 J 3; Dents, S. C., 37 G 3; Dents Run, Pa., a150; Dentsville, Md., 33 J 5; Dentsville, Tenn., a200; Denver, Ark., 44 I 2; Denver (Ch.) and State cap., Ia., Cal., 390, 106,713; 397, a150,000; Denver, Idaho, a100; Denver, Ill., a150; Denver, Ind., a950; Denver, Ia., a250; Denver, Ky., a125; Denver, Mo., 295; Denver, N. C., 185; Denver, O., a100; Denver, Okla., 48 H 4; Denver, Pa., a600; Denver, S. C., 37 C 2; Denville, N. J., a200; Desadate, Pa., a175; Deputyville, N. Y., a100; Deperu, Ind., a125; Deperu, Wis., s.c. 95, 4,292; Depeze, Wis., 28 E 1; Depew, N. Y., a3,500; Depeyster, N. Y., a250; Depot, Tex., 27 A 1; Depost, Ala., a225; Deposti, N. Y., 1,530; Depot Ft. McKinney (Mtl. Res.) Wyo., 50 N 6; Depot L., Mo., 49 D 1; DePoute Cr., Mont., 49 D 1; DePue, Ill., 455; Deputy, Ind., a225; DeQuincy, La., 19 L 4; Deranah, Wyo., 50 M 6; Deray, Tenn., 41 H 1; Derbay Sta., Cal., 57 J 3; Derby, Cal., 57 J 3; Derby, Conn., 10 A 1; Derby, Conn. (place), a5,000; Derby, Ind., a200; Derby, Ia., a250; Derby, Kan., s.c. 95, 251; Derby, Mich., 43 I 1; Derby, Miss., 43 I 1; Derby, N. Y., a250; Derby, O., a325; Derby, Ore., 32 C 4; Derby, Tex., a175; Derby, Va. (town), 2,300; Derby, Va., 34 J 4; Derby Cr., Cal., 55 D 3; Derby Peak, Cal., 55 D 3; Derbyline, Va., 7 F 3; Derdene or Elk Cr., Ind. Ty., 48 M 3; Derinda Center, Ill., 20 E 1; Dermet, Kan., 32 A 4; Dermet, Ark., a300; Dermet Bend, Miss., 44 K 7; Derocoe, Ark., a200; Deron, N. C., 36 H 2; Deronda, Wis., 24 B 4; Deronen, La., 45 F 7; Derr, N. C., 36 G 3; Derrick, S. C., 37 F 3; Derrick City, Pa., a500; Derry, Kan., 32 P 4; Derry, La., a150; Derry, N. H. (town), 2,604; Derry Church, Pa., a300; Derry Depot, N. H., 7 J 11; Derry Sta., Pa., a300; Deruyter, N. Y., 967; Derwood, Md., 33 H 3; De Sales, Md., 33 E 5; Des Almonds La., Ia., 45 H 7; Desare (Ch.), Ark., 546; Desare, Mo., 413; Desanoso, Cal., 57 J 10; Des Chutes, Ore., 52 E 1; Deschutes R., Ore., 52 D 2; Deschutes R., Wash., 51 C 3; Desdemonia, Tex., a100; Deseret, Utah, a475; Dessert, Utah, 45 F 4; Dessert Buttes, Cal., 55 D 6; Dessert Mesa, Nev., 45 D 3; Dessert Peak, Ariz., 44 K 7; Desha (Co.), Ark., 10,324; Deshler, Neb., a250; Deshler, O., 1,114; Desiard, La., 45 F 1; Deskin, Ky., 40 M 5; Des Laes, N. Dak., 26 C 1; Des Laes, R., N. Dak., 29 C 1; Desloge, Mo., 31 L 9; Desmond, Idaho, a200; De Smet, Mont., 49 B 3; Desmet (Ch.), S. Dak., s.c. 95, 523; Des Moines (Co.), Ia., s.c. 95, 37,029; Des Moines (Ch.) and State cap., Ia., s.c. 95, 57,559; Des Moines, N. Mex., 25 M 2; Des Moines, Wash., 212; Des Moines R., Ia., 42 F 4; Des Moines R., Minn., 45 B 6; Desolation Cr., Ore., 52 G 2; De Sota (Co.), Fla. (s.c. 95 6,418); De Sota (Co.), Ia., 19,860; De Sota (Co.), Miss., 24,183; Desoto, Ga., 38 C 8; De Soto, Ill., 376; Desoto, Ia., s.c. 95, 355; De Soto, Kan., a250; Desoto, Miss., a175; Desoto, Mo., 299, 3,960; 397, a5,000; Desoto, Neb., 49 H 2; De Soto, Wis., s.c. 95, 430; De Soto Front, Miss., 43 D 1; Desosville, Ala., a100; Des Plaines, Ill., 986; Des Plaines R., Ill., 29 K 1; Des Roches, L., N. Dak., 26 E 1; Dessler, Ga., 38 B 10; Destruction Pt., Wash., 51 A 2; Detmold Mines, Md., 33 B 2; Detour, Mo., a300; Detour, Pa., Mich., 23 O 6; Detour, Pa., Wis., 24 E 1; Detour Passage, Mich., 23 O 6; Detrital Valley, Ariz., 55 A 3; Detroit, Ala., a125; Detroit, Ill., 641; Detroit, Kan., a125; Detroit, Me. (town), 300; Detroit (Ch.), Mich., 390, 265, 876; 397, a300,575; Detroit, Mich. (head map of), 24 Q 7; Detroit, N. Mex., 55 A 2; Detroit, Ore., 52 C 2; Detroit, S. Dak., 27 F 1; Detroit, Tenn., 41 B 3; Detroit, Tex., 604; Detroit, Wash., 51 C 2; Detroit City (Ch.), Minn., s.c. 95, 1,801; Detroit Harbor, Wis., 24 M 4; Detroit L., Wis., 24 M 4; Detroit L., Minn., 25 B 3; Detroit R., Mich., 25 Q 6; Detroit, Cal., 53 J 8; Detroit, Colo., a150; Detroit, Neb., 2,893; Detroit, S. Dak., s.c. 95, 2,514; Detroit, S. Dak., s.c. 95, 705; Detroit, O., a250; Deyall, La., 19 L 4; Deyall, Miss., 43 F 7; Deyalls Bluff (Ch.), Ark., 380; Deyar's Neck, S. C., 37 G 6; Deyersville, Mich., a100; Deyersville, Ga., a100; Deyersville, Mass., 49 E 3; Deyersville, N. Y., 13 E 7; Deyers, Tex., a250; Deynton Peak, Alaska, 46 N 7; Deynton Peak, Alaska, 58 J 3; Deyler, Tenn., 41 C 3; Deyler, Ark., a150; DeYville, N. Dak., 26 H 3; DeY Ridge, Tex., 47 B 0; DeYs Bend, Wash., 51 F 4; DeYs Cansoway, Cal., 53 D 2; DeYs Cr., Ark., 38 D 8; DeYs Cr., Cal., 44 I 3; DeYs Cr., Cal., 54 B 5; DeYs Gate, Utah, 45 K 6; DeYs Gulch, Cal., 44 I 3; DeYs L., Ind. Res., N. Dak., 26 F 2; DeYs Lake, N. Dak., 26 F 2; DeYs Lake (Ch.), N. Dak., 26 F 1; DeYs Lake, Wis., 24 G 8; DeYs Mts., Alaska, 58 J 3; DeYs R., Tex., 47 F 8; DeYs River, Tex., 47 G 8; DeYs Sliver, Cal., 56 H 3; DeYs Track L., Minn., 25 E 1; Devine, Tex., a250; Devine, Kan., 32 B 2; Devine, S. Dak., 27 F 1; Devolute, Miss., 43 D 1; Devoil Pond, Mass., 39 D 6; Devon, Ia., 32 H 1; Devon, Kan., a300; Devon, W. Va., 35 B 5; Devotion, N. C., a200; Dew, Tex., 46 L 6; Dewar, Ia., 38 J 2; Dewart, Pa., a300; Dewatto, Wash., 51 B 2; Dewdrop, Tex., 46 N 8; Dewesse, Neb., a100; Dewey, Ill., a200; Dewey, Mont., a175; Dewey (Co.), S. Dak., 27 D 1; Dewhurst, Wis., 24 F 6; Dewitt (Ch.), Ark., 246; Dewitt, Ga., 38 C 9; Dewitt (Co.), Ill., 17,011; Dewitt, Ill., 265; Dewitt, Ia., s.c. 95, 1,344; Dewitt, Kan., 32 E 2; Dewitt, Ky., 40 J 7; Dewitt, Mich., a100; Dewitt, Mo., 633; Dewitt, Neb., 751; Dewitt, N. Y., a200; Dewitt (Co.), Tex., 14,307; Dewitt Sta., N. Y., a300; Dewyrose, Ga., a273; Dexter, Ala., a273; Dexter, Ark., a200; Dexter, Ga., a300; Dexter, Ill., 21 H 7; Dexter, Ind. Ty., 48 M 5; Dexter, Ia., s.c. 95, 740; Dexter, Kan., s.c. 95, 229; Dexter, Ky., a225; Dexter, Me. (town), 2,732; (ville), 1,910; Dexter, Mich., 879; Dexter, Minn., s.c. 95, 233; Dexter, Miss., 43 E 8; Dexter, Mo., 792; Dexter, Neb., 29 C 2; Dexter, N. Y., 737; Dexter, Ore., 52 C 3; Dexter, S. Dak., 27 G 1; Dexter, Tenn., 41 B 4; Dexter, Tex., 226; Dexter, W. Va., 35 D 3; Dexter City, O., 217; Dexters L., Fla., 39 N 4; Dexterville, Wis., a354; DeYannis, Tex., 296; Diggle Pt., Cal., 56 H 2; Dia Inn, Ala., 42 C 7; Diagonal, Ia., a300; Dial, Ga., 38 C 2; Dial, Kan., 32 D 2; Dial, N. C., 36 M 4; Dialton, O., a200; Diamand, Ga., 38 C 2; Diamand, Ill., a100; Diamand, Mo., a150; Diamand, Nev., 45 F 3; Diamand, O., a250; Diamand, Ore., 52 G 3; Diamand, Pa., 56 C 3; Diamand, Wash., 51 H 3; Diamand, Wyo., 50 P 8; Diamond Bluff, Wis., a100; Diamond Butte, Ariz., 55 B 2; Diamond City, Mont., 49 E 3; Diamond Cr., Ariz., 55 B 3; Diamond Fork, Ga., 38 F 4; Diamond Hill, N. C., 36 J 4; Diamond Hill, R. L., a250; Diamond L., Ore., 52 C 3; Diamond Lake, Mich. (place), 23 K 10

Table listing geographical locations and their coordinates. Columns include location names (e.g., Diamond Peak, Dinan, Miss., Dodge, Tex.), coordinates (e.g., 56 E 2, 43 D 8), and corresponding Douglas locations (e.g., Donnelsville, O., 243, 18 C 5).

Douglas

INDEX — UNITED STATES.

Duncan

Table listing geographical locations and their corresponding page numbers. Columns include location names (e.g., Douglas, Minn., Douglas City, Cal.), page numbers, and other entries under the 'Duncan' header.

Table listing locations and their corresponding codes, starting with Duncan, Neb., a100 and ending with Dunsirth, N. Dak., a150.

Table listing locations and their corresponding codes, starting with Eagle Mt., N. Y. and ending with Eagle Mines, Wash., 51 H 1.

INDEX—UNITED STATES.

Fariston

Evergreen, Ga., a100
Evergreen, La., a500
Evergreen, Md., a200
Evergreen, Miss., a200
Evergreen, N. C., a100
Evergreen, O., a150
Evergreen, Pa., a150
Evergreen, S. Dak., a200
Evergreen, Tex., a46 M 7
Evergreen, Va., a34 F 6
Evergreen, Wash., a51 A 2
Evergreen, Wis., a24 M 5
Evergreen Mt., N. Y., a11 R 8
Evergreen Sta., Ia., a28 H 2
Everitt, Tex., a46 M 7
Everittstown, N. J., a200
Everly, Ia., a475
Everson, Pa., a905
Everson, Wash., a100
Everson, W. Va., a35 F 2
Evertonville, Mo., a150
Everton, Ind., a300
Everton, Mo., a31 E 10
Everton, N. Y., a12 D 2
Evesboro, N. J., a425
Evington, Va., a125
Evlinston, Fla., a39 M 3
Evlinston, S. C., a37 E 2
Evlits Cr., Pa., a16 E 7
Evono, Mo., a30 D 4
Ewan, N. J., a250
Ewansville, N. J., a11 F 6
Ewart, Ia., a150
Ewbanks, Ill., a200
Ewell, Ala., a42 F 8
Ewell, Ga., a38 D 4
Ewell, Kan., a32 E 4
Ewell, Md., a100
Ewell, Va., a34 K 6
Ewen, Mich., a1,500
Ewers Cr., Okla., a28 E 2
Ewing, Ga., a38 F 9
Ewing, Ill., a21 H 9
Ewing, Ind., a19 D 7
Ewing, Ky., a19 J 4
Ewing, Neb., a29 F 1
Ewing, N. C., a36 M 3
Ewing, Pa., a16 D 5
Ewing (Co.), S. Dak., a17 A 1
Ewing, Va., a31 A 3
Ewington, Ky., a49 J 4
Ewington, O., a18 F 6
Ewingville, N. J., a11 E 4
Excelsior, Minn., a25 A 1
Excelsior, Mo., a20 H 5
Excelsior, Ark., a11 D 1
Excelsior, Ga., a38 H 7
Excelsior, Mich., a23 L 8
Excelsior, Minn., a25 I 5
Excelsior, Mo., a31 G 8
Excelsior, N. C., a36 N 6
Excelsior, Okla., a48 F 3
Excelsior, Pa., a15 J 5
Excelsior, Wash., a51 C 2
Excelsior, Wis., a24 E 8
Excelsior Guyser, Wyo., a50 N 3
Excelsior Springs, Mo., a30 D 6
Exchange, Mo., a31 K 10
Exchange, Pa., a15 J 4
Exchange, S. C., a37 H 6
Execution Rock Light, N. Y., a11 R 12
Exeter, Cal., a57 F 6
Exeter, Ill., a21 D 6
Exeter, Kan., a32 E 2
Exeter, Me., a100
Exeter, Mo., a31 E 11
Exeter, Mont., a49 J 4
Exeter, Neb., a29 G 3
Exeter (Ch.), N. H., a7 D 11
Exeter, N. Dak., a26 E 3
Exeter, R. I. (town), a10 J 3
Exeter, Pa., a15 L 4
Exeter, Wis., a24 G 9
Exeter R., N. H., a7 L 19
Exile, Tex., a47 H 8
Extra, Ia., a28 D 4
Exline, Ia., a28 H 6
Exmore, Va., a34 M 5
Export, Pa., a16 C 6
Exposition, Pa., a16 B 3
Express, Oreg., a52 H 2
Exter, N. Mex., a55 M 2
Exter, N. C., a36 Q 2
Exam, N. C., a36 N 6
Eye, N. C., a36 F 1
Eye, W. Va., a35 E 4
Eyers Grove, Pa., a100
Eylar, Ill., a29 J 4
Eyota, Minn., a25 E 6
Ezell, Ky., a40 K 5
Ezra, N. C., a36 M 4
Ezzell, Ala., a42 B 2
Ezzell, Tex., a46 L 8

Fabius R., Mo., a30 J 5
Fadyan House, N. H., a7 J 5
Faevel, Ga., a38 B 10
Fackler, Ala., a42 F 1
Fact, Kan., a32 E 2
Faction, Ky., a40 C 6
Factory Branch, N. J., a14 G 6
Factoryville, Pa., a577
Fagan, Ind. Ty., a45 L 3
Fagundus, Pa., a200
Fair, Ala., a42 A 7
Fairers, Mo., a31 F 8
Fairbank, Ariz., a55 E 7
Fairbank, Pa., a28 J 2
Fairbank, Md., a35 K 4
Fairbank, S. Dak., a27 D 2
Fairbank, Wyo., a50 P 7
Fairbanks, Fla., a39 M 3
Fairbanks, Ind., a19 B 6
Fairbanks, Me., a6 C 6
Fairbanks, Pa., a16 C 5
Fairbanks, S. C., a37 F 3
Fairbanks, Tex., a46 M 8
Fairbairn, N. C., a36 M 6
Fairbrook, Pa., a16 G 5
Fairburn (Ch.), Ga., a38 B 4
Fairburn, S. Dak., a100
Fairbury, Ill., a2,324
Fairbury (Ch.), Neb., a2,630
Fairchance, Pa., a1,092
Fairchild, Ga., a38 B 10
Fairchild, Wis., a21 D 5
Fairchild Bend, Miss., a43 B 7
Faircloth, Ga., a38 C 9
Fair Cr., Miss., a43 D 7
Fairdale, Ill., a20 H 1
Fairdale, Pa., a15 L 3
Fairdeal, S. C., a37 E 2
Fairdeal, Mo., a31 L 11
Fairfax, Cal., a56 H 1
Fairfax, Ia., a228 K 4
Fairfax, Mich., a23 L 14
Fairfax, Minn., a25 C 5
Fairfax, Mo., a30 B 4
Fairfax, N. C., a36 B 4
Fairfax, O., a18 C 6
Fairfax, S. C., a37 F 6
Fairfax, S. Dak., a27 F 3
Fairfax, Va. (town), a7 C 4
Fairfax (Co.), Va., a16,455
Fairfax (Ch.), Va., a375
Fairfax, W. Va., a34 J 3
Fairfax Sta., Va., a42 D 8
Fairfield, Ark., a14 J 6
Fairfield (Ch.), Cal., a56 C 4
Fairfield, Conn. (town), a1,230
Fairfield (Co.), Conn., a1,500
Fairfield (Ch.), Ill., a1,881
Fairfield, Ind., a19 G 5
Fairfield (Ch.), Ia., a3,935
Fairfield (Co.), Ia., a3,939
Fairfield, Pa., a509
Fairfield (Ch.), S. C., a28,590
Fairfield (Ch.), Tex., a47 L 6
Fairfield, Utah, a54 K 2
Fairfield, Vt. (town), a7 C 3
Fairfield, Va., a34 E 5
Fairfield, Wash., a51 H 2
Fairfield Center, Pa., a100
Fairfield Sta., Ind., a19 D 4
Fairford, Ala., a42 A 8
Fairforest, S. C., a37 D 2
Fairgarden, Tenn., a41 P 3
Fairgrange, Ill., a21 J 6
Fairground, Conn., a10 G 4
Fair Grounds, Conn., a250
Fairgrove, Mich., a23 I 0
Fairgrove, Mo., a31 F 10
Fair Haven, Conn., a10 D 4
Fairhaven, Kan., a32 C 2
Fairhaven, Md., a33 K 4
Fairhaven, Mass. (town), a9 R 6
Fairhaven, Mass. (village), a9 R 6
Fairhaven, Mich., a375
Fairhaven, Minn., a25 C 1
Fairhaven, Mo., a200
Fairhaven, N. J., a375
Fairhaven, N. Y., a378
Fairhaven, O., a300
Fairhaven, Pa., a150
Fairhaven, Vt. (town), a2,791
Fairhaven, Wash., a4,056
Fairhill, Md., a325
Fairholme, Wash., a54 E 1
Fairhope, Pa., a16 E 7
Fairland, Ill., a19 E 5
Fairland, Ind., a19 E 5
Fairland, Ind. Ty., a18 N 1
Fairland, Md., a33 J 3
Fairland, N. Y., a12 N 6
Fairland, Tex., a46 J 7

Fairlawn, Nev., a54 F 1
Fairlawn, N. J., a100
Fairlee, Md., a33 L 3
Fairlee, Vt. (town), a398
Fairlie, Ky., a40 H 5
Fairlie, Tex., a46 M 4
Fairly, S. C., a36 K 5
Fairmont, Cal., a57 G 8
Fairmont (Ch.), Minn., a2,204
Fairmont, Mo., a275
Fairmont, Neb., a1,020
Fairmont, S. C., a150
Fairmont (Ch.), W. Va., a1,023
Fairmount, Ark., a35 U 2
Fairmount, Ga., a175
Fairmount, Ill., a29 K 5
Fairmount, Ind., a1,462
Fairmount, Ia., a28 G 1
Fairmount, Kan., a150
Fairmount, La., a150
Fairmount, Md., a32 G 2
Fairmount, Pa., a150
Fairmount, Va., a61 I 2
Fairmount, Md., a33 M 6
Fairmount, N. J., a250
Fairmount, N. Y., a12 K 5
Fairmount, S. Dak., a275
Fairmount, O., a275
Fairmount, Tenn., a11 L 1
Fairmount, Tex., a46 O 6
Fairmount City, Pa., a599
Fairmount Jr., Ill., a20 K 5
Fairmount Sta., N. J., a14 P 3
Fairbrooks, Ark., a14 L 1
Fairbrooks, Ind., a19 B 2
Fairbrooks, N. Y., a11 O 8
Fair Oaks, Va., a34 B 1
Fair Oaks, Va., a34 M 5
Fairplay, W. Va., a36 C 3
Fairplay, Cal., a56 E 4
Fairplay (Ch.), Cal., a301
Fair Play, Ga., a38 D 4
Fairplay, Md., a33 F 2
Fairplay, Mo., a34 E 9
Fairplay, S. C., a37 C 2
Fairplay, Wis., a24 E 9
Fairpoint, Minn., a25 E 5
Fairport, N. Mex., a55 H 2
Fairport, O., a17 J 1
Fairport, Ind., a28 M 5
Fairport, Kan., a32 C 2
Fairport, Miss., a43 G 4
Fairport, Mo., a30 D 5
Fairport, N. Y., a13 H 5
Fairport, Va., a34 L 5
Fairport Harbor, O., a1,171
Fair River, Miss., a100
Fairthorn, Ky., a10 C 5
Fairton, N. J., a100
Fairview, Okla., a48 I 1
Fairview, Ala., a42 E 3
Fairview, Ariz., a55 C 3
Fairview, Ark., a44 G 7
Fairview, Cal., a57 H 9
Fairview, Ill., a29 I 4
Fairview, Ind., a19 F 4
Fairview, Ia., a290
Fairview, Kan., a290
Fairview, Ky., a46 F 7
Fairview, La., a125
Fairview, Md., a33 F 8
Fairview, Mich., a25 N 8
Fairview, N. H., a7 H 6
Fairview, N. J., a14 C 2
Fairview, N. Mex., a150
Fairview, N. Y., a55 H 5
Fairview, N. C., a36 E 3
Fairview, O., a17 H 4
Fairview, Okla., a48 E 2
Fairview, Pa., a16 B 2
Fairview, S. C., a37 D 2
Fairview, S. Dak., a27 H 3
Fairview, Tex., a46 J 8
Fairview, Utah, a54 L 3
Fairview, Va., a34 E 5
Fairview, W. Va., a35 A 1
Fairview, Wyo., a59 J 7
Fairview Dome, Cal., a51 J 6
Fairview Jr., N. Dak., a26 H 3
Fairview Sta., Md., a33 J 2
Fairview Sta., Oreg., a72 C 1
Fairville, Ia., a28 D 1
Fairville, Mo., a39 F 6
Fairville, N. Y., a13 H 5
Fairwater, Wis., a24 J 7
Fairweather, Cape, Alaska a58 U 7
Fairweather, Mt., Alaska a58 U 7
Fair Weather, Ill., a200
Fairwood, Tex., a47 C 3
Fairy, Md., a33 K 3
Fairy, Tex., a46 K 6
Fairy Falls, Wyo., a50 M 3
Fairson, N. C., a36 N 4
Fairson, N. C., a36 N 4
Fairson, Tenn., a275
Fairson, N. Y., a574
Fairson, N. Dak., a26 D 9
Fales, Ga., a35 F 9
Falta, S. C., a37 D 4
Falah, Ia., a45 I 5
Falkland, N. C., a26 O 9
Falkner, Miss., a175

Falkner, Tex., a46 L 9
Falks Stone, Idaho a46 L 9
Fallsville, Ala., a200
Fallsbranch, Tenn., a41 Q 2
Fallsbrook, Cal., a350
Fallsbrook, Pa., a825
Falls City, Wash., a275
Falls City, Wis., a150
Fall Cr., Ind., a19 E 5
Fall Cr., N. Y., a13 K 7
Falloresok, Ill., a21 C 6
Falloresok, Oreg., a52 C 3
Falloresok, Tenn., a11 H 3
Falloresok, Wis., a24 D 5
Fall Creek Depot, Va., a31 E 7
Fallen Timber, O., a17 C 1
Falling Timber, Pa., a150
Falling Creek, N. C., a36 O 4
Falling Spring, Ill., a21 E 8
Falling Spring, W. Va., a35 F 5
Falling Springs, Mo., a200
Falling Springs, Pa., a250
Falling Springs Sta., Va., a11 C 6
Falling Waters, W. Va., a100
Falls, Okla., a48 J 1
Fallston, Ala., a42 D 4
Fallon, Mont., a19 I 3
Fall R., Kan., a32 F 4
Fall River, Mass. (city), a9 D 6
Fall River, Mass. (town), a9 D 6
Fall River, R. I., a10 L 3
Fall River (Co.), S. Dak., a27 A 3
Fall River, S. C., a27 A 3
Fall River, Wis., a20 H 8
Falls, Idaho, a50 H 5
Falls, Idaho, a50 H 5
Falls, Mont., a49 E 2
Falls, Pa., a150
Falls (Co.), Tex., a20,706
Fallsburg, Ky., a200
Fallsburg, O., a175
Fallsburg, N. Y., a200
Fallsburg Sta., N. Y., a11 N 8
Falls Church, Va., a31 J 3
Falls City (Ch.), Neb., a2,102
Falls City, Oreg., a52 B 2
Falls City, Tenn., a41 K 3
Falls City, Tex., a48 J 9
Falls Creek, Pa., a1,000
Fallspring, Pa., a375
Falls Mills, Pa., a228
Falls of Rough, Ky., a200
Falls of Saint Croix R., Wis., a24 A 4
Falls R., Wyo., a50 M 4
Falls River Basin, Wyo., a50 M 4
Fallston, Md., a150
Fallston, N. C., a175
Fallston, Pa., a511
Falls Village, Conn., a200
Fallsville, Ark., a19 F 3
Falmouth, Ill., a21 J 7
Falmouth, Ind., a175
Falmouth (Ch.), Ky., a1,116
Falmouth, Mass. (town), a9 F 6
Falmouth, Mass. (village), a9 F 6
Falmouth, Me. (town), a1,580
Falmouth, Mich., a125
Falmouth, Pa., a200
Falmouth, Pa., a375
Falmouth Heights, Mass., a9 F 6
Falso Bay, Cal., a37 F 9
Falso Cape, Fla., a39 F 5
Falso Cape, Va., a31 M 7
Falso Detour Channel, Mich., a22 O 6
Falso Presque Isle, Mich., a23 F 7
Falm, Kan., a100
Falm, Wis., a24 A 3
Fame, Ind. Ty., a48 L 4
Famoso, Cal., a57 F 7
Famous, Mo., a30 K 6
Famechon, Tex., a47 F 3
Fameyereek, Kan., a32 E 2
Fameyfarm, Ky., a40 C 3
Famey Hill, Ark., a14 E 6
Famey Hill, N. C., a36 G 3
Fandango Peak, Cal., a56 E 1
Fandon, Ill., a125
Fandon, Neb., a29 D 3
Fannettsburg, Pa., a700
Fannie, N. C., a36 C 3
Fannie, Okla., a48 G 2
Fannies Peak, S. Dak., a27 A 3
Fannin, Fla., a39 I 3
Fannin (Co.), Ga., a724
Fannin, Miss., a200
Fannin, Tex., a150
Fannin (Co.), Tex., a38,700
Fanning, Kan., a32 G 2
Fanning, Mo., a31 J 8
Fannshaw, Va., a34 H 5
Fannshaw, Ind. Ty., a48 N 5
Fannshus, Ia., a28 L 4
Fannwood, N. J., a300
Fannor, Ind., a19 D 7
Fannor, Miss., a272
Fango, Mich., a275
Fango (Ch.), N. Dak., a390
Fargo, S. Dak., a26 H 3
Fargo, Tex., a200
Fair Hills, N. J., a14 F 3
Fairland (Ch.), Minn., a9 C 15
Fairland, N. C., a25 C 6
Fairland (Ch.), Minn., a9 C 15
Fairlee, Ky., a31 D 9
Fairlie, Minn., a14 H 4
Fairmont, N. J., a15 J 5
Fairmont, Pa., a18 A 5
Fairmont, Va., a19 F 2
Fairmont, Ky., a175
Fairmont, Mich., a275
Fairson, N. C., a36 N 4
Fairson, Tenn., a275
Fairson, N. Y., a574
Fairson, N. Dak., a26 D 9
Fales, Ga., a35 F 9
Falta, S. C., a37 D 4
Falah, Ia., a45 I 5
Falkland, N. C., a26 O 9
Falkner, Miss., a175

F

Farland

INDEX — UNITED STATES.

Fireplace Bluffs

Table listing locations and page numbers for 'Farland' and 'Fireplace Bluffs'. Includes entries like Farland, Va., Farley, Ala., Farley, Ind., etc., and Fireplace Bluffs, Pa., Fireplace Bluffs, Va., etc.

Firesteel Cr., S. Dak.	27 F 3	Fivepoints, Ala., a175	42 G 4	Flomington, Pa., 392	45 G 4	Floresville, Tex., 391	46 J 8
First Fork, Pa.	16 F 3	Fivepoints, O., a225	18 D 5	Flomington, W. Va., a250	55 I 2	Floresville, Tex., 391	46 J 8
Firstfork, Pa.	16 F 4	Fivepoints, Pa., a200	16 E 4	Flomington, N. J.	44 I 3	Floresville, Tex., 391	46 J 8
First L., Me.	6 F 3	Fivepoints, Wis., a200	24 E 8	Flomington, Tex., a100	41 O 3	Floresville, Tex., 391	46 J 8
First View, Col.	53 N 5	Flackville, N. Y., a125	42 M 2	Floresburg, S. Dak.	27 I 3	Floresville, Tex., 391	46 J 8
Firth, Mo.	30 H 6	Flag Center Sta., Ill.	29 G 2	Floresburg, S. Dak.	27 I 3	Floresville, Tex., 391	46 J 8
Firth, Neb., 250	20 H 3	Flag Cr., Cal.	53 G 7	Floresburg, S. Dak.	27 I 3	Floresville, Tex., 391	46 J 8
Fisher Store, Tex.	46 J 8	Flag Cr., Ill.	24 A 10	Floresburg, S. Dak.	27 I 3	Floresville, Tex., 391	46 J 8
Fisens, Ia.	28 C 4	Flaggspring, Ky.	49 H 3	Floresburg, S. Dak.	27 I 3	Floresville, Tex., 391	46 J 8
Fish Brook, Mass.	9 D 2	Flag I., Fla.	30 F 3	Floresburg, S. Dak.	27 I 3	Floresville, Tex., 391	46 J 8
Fish Cr., Cal.	57 G 6	Flagler, Cal., a100	53 M 1	Floresburg, S. Dak.	27 I 3	Floresville, Tex., 391	46 J 8
Fish Cr., Cal.	53 G 4	Flagler, Ill., a500	28 H 5	Floresburg, S. Dak.	27 I 3	Floresville, Tex., 391	46 J 8
Fish Cr., Mont.	19 A 3	Flagler, La., a150	45 D 3	Floresburg, S. Dak.	27 I 3	Floresville, Tex., 391	46 J 8
Fish Cr., Mont.	19 A 3	Flagpond, Tenn.	41 Q 2	Floresburg, S. Dak.	27 I 3	Floresville, Tex., 391	46 J 8
Fish Cr., N. Y.	15 A 4	Flag R., Wis.	24 D 1	Floresburg, S. Dak.	27 I 3	Floresville, Tex., 391	46 J 8
Fish Cr., Ore.	52 G 4	Flag Springs, Mo.	50 D 1	Floresburg, S. Dak.	27 I 3	Floresville, Tex., 391	46 J 8
Fishcreek, N. Y.	12 I 5	Flagstaff (c.h.), Ariz., 963	55 D 3	Floresburg, S. Dak.	27 I 3	Floresville, Tex., 391	46 J 8
Fishcreek, Wis., a200	24 M 4	Flagstaff, Mo.	6 G 5	Floresburg, S. Dak.	27 I 3	Floresville, Tex., 391	46 J 8
Fishdam, N. C.	36 M 2	Flagstaff La., Mo.	6 G 5	Floresburg, S. Dak.	27 I 3	Floresville, Tex., 391	46 J 8
Fishdam R., Mich.	22 H 6	Flagstone, Pa., a200	15 N 1	Floresburg, S. Dak.	27 I 3	Floresville, Tex., 391	46 J 8
Fishhearting Cr., Fla.	39 O 9	Flag, Minn.	25 D 3	Floresburg, S. Dak.	27 I 3	Floresville, Tex., 391	46 J 8
Fisher, Ark., a150	41 K 4	Flakeville, Miss.	43 F 5	Floresburg, S. Dak.	27 I 3	Floresville, Tex., 391	46 J 8
Fisher, Ill., a575	20 J 5	Flambenn, Wis., a150	24 D 4	Floresburg, S. Dak.	27 I 3	Floresville, Tex., 391	46 J 8
Fisher, Kan.	32 A 4	Flambenn R., Wis.	24 F 3	Floresburg, S. Dak.	27 I 3	Floresville, Tex., 391	46 J 8
Fisher, Mich.	22 F 7	Flanagan, Ill., 384	20 H 1	Floresburg, S. Dak.	27 I 3	Floresville, Tex., 391	46 J 8
Fisher, Mich.	23 O 7	Flanagans Mills, Va.	34 G 5	Floresburg, S. Dak.	27 I 3	Floresville, Tex., 391	46 J 8
Fisher, Minn., sec. 35, 55	25 A 2	Flanders, Mich.	23 O 7	Floresburg, S. Dak.	27 I 3	Floresville, Tex., 391	46 J 8
Fisher, Pa., a100	16 D 1	Flanders, N. J., a350	14 F 2	Floresburg, S. Dak.	27 I 3	Floresville, Tex., 391	46 J 8
Fisher, Tex.	17 G 5	Flanders, N. Y.	11 R 10	Floresburg, S. Dak.	27 I 3	Floresville, Tex., 391	46 J 8
Fisher (Co.), Tex., 2390	47 G 5	Flandreau (c.h.), S. Dak., sec. 35, 74	27 H 2	Floresburg, S. Dak.	27 I 3	Floresville, Tex., 391	46 J 8
Fisher, Wash.	51 C 4	Flanner, Wis.	24 G 5	Floresburg, S. Dak.	27 I 3	Floresville, Tex., 391	46 J 8
Fisher, Wis.	24 L 4	Flat, Ky.	10 J 5	Floresburg, S. Dak.	27 I 3	Floresville, Tex., 391	46 J 8
Fisher Cr., Mont.	49 A 1	Flat, O., a375	18 E 7	Floresburg, S. Dak.	27 I 3	Floresville, Tex., 391	46 J 8
Fisherman's Bay, Cal., a150	56 B 4	Flat Branch, Ill.	21 G 6	Floresburg, S. Dak.	27 I 3	Floresville, Tex., 391	46 J 8
Fisher River, Mont.	49 A 1	Flat Brook, N. J.	14 E 1	Floresburg, S. Dak.	27 I 3	Floresville, Tex., 391	46 J 8
Fishers, N. Y., a300	13 H 5	Flat Brookville, N. J., a100	14 E 1	Floresburg, S. Dak.	27 I 3	Floresville, Tex., 391	46 J 8
Fishersburg, Ind., a275	19 E 4	Flatbush, N. Y.	14 Q 14	Floresburg, S. Dak.	27 I 3	Floresville, Tex., 391	46 J 8
Fishers Hill, Va.	34 F 3	Flat Cr., Cal.	57 F 7	Floresburg, S. Dak.	27 I 3	Floresville, Tex., 391	46 J 8
Fishers I., N. Y.	11 S 9	Flat Cr., Mont.	49 F 2	Floresburg, S. Dak.	27 I 3	Floresville, Tex., 391	46 J 8
Fishers Island, N. Y., a200	11 S 9	Flat Creek, La.	45 E 3	Floresburg, S. Dak.	27 I 3	Floresville, Tex., 391	46 J 8
Fishers Island Sound, Conn.	10 G 4	Flat Creek, Mo.	31 E 11	Floresburg, S. Dak.	27 I 3	Floresville, Tex., 391	46 J 8
Fishers Landing, N. Y.	12 K 3	Flat Creek, S. C.	37 G 2	Floresburg, S. Dak.	27 I 3	Floresville, Tex., 391	46 J 8
Fishers Peak, Cal.	53 K 8	Flat Creek, Tenn., a150	41 J 4	Floresburg, S. Dak.	27 I 3	Floresville, Tex., 391	46 J 8
Fishers Switch, Ind., a250	19 E 5	Flatfork, W. Va.	35 C 3	Floresburg, S. Dak.	27 I 3	Floresville, Tex., 391	46 J 8
Fishersville, Va., a175	34 F 4	Flatgap, Ky.	49 L 5	Floresburg, S. Dak.	27 I 3	Floresville, Tex., 391	46 J 8
Fishertown, Pa., a200	16 E 6	Flatgap, Va.	34 R 2	Floresburg, S. Dak.	27 I 3	Floresville, Tex., 391	46 J 8
Fishersville, Ky.	40 F 4	Flathead (c.h.), Mont.	49 B 1	Floresburg, S. Dak.	27 I 3	Floresville, Tex., 391	46 J 8
Fishersville, Mass. (vil.), sec. 35, 78	9 B 4	Flathead Agency, Mont.	49 C 2	Floresburg, S. Dak.	27 I 3	Floresville, Tex., 391	46 J 8
Fishersville, Pa., a200	15 J 6	Flathead (c.h.), Mont.	49 C 2	Floresburg, S. Dak.	27 I 3	Floresville, Tex., 391	46 J 8
Fishewyn, Idaho, a200	50 H 7	Flathead (c.h.), Mont.	49 C 2	Floresburg, S. Dak.	27 I 3	Floresville, Tex., 391	46 J 8
Fish Hawk, Ore.	52 B 1	Flathead or Schish L., Mont.	49 B 2	Floresburg, S. Dak.	27 I 3	Floresville, Tex., 391	46 J 8
Fishhook, Ill.	21 D 6	Flathead Pass, Mont.	49 C 1	Floresburg, S. Dak.	27 I 3	Floresville, Tex., 391	46 J 8
Fishing Battery, Md.	33 B 1	Flat Head Pass, Mont.	49 E 4	Floresburg, S. Dak.	27 I 3	Floresville, Tex., 391	46 J 8
Fishing Bay, Md.	33 M 6	Flathead R., Mont.	49 B 2	Floresburg, S. Dak.	27 I 3	Floresville, Tex., 391	46 J 8
Fishing Cr., Ga.	38 F 4	Flathead R., N. Fork of, Mont.	49 B 1	Floresburg, S. Dak.	27 I 3	Floresville, Tex., 391	46 J 8
Fishing Cr., N. C.	36 O 2	Flat L., Ark.	14 N 3	Floresburg, S. Dak.	27 I 3	Floresville, Tex., 391	46 J 8
Fishing Cr., Pa.	15 G 5	Flat L., La.	15 G 6	Floresburg, S. Dak.	27 I 3	Floresville, Tex., 391	46 J 8
Fishing Creek, Md., a275	33 L 5	Flat L., Minn.	25 B 2	Floresburg, S. Dak.	27 I 3	Floresville, Tex., 391	46 J 8
Fishing Creek, N. J., a200	14 E 9	Flatlands, N. Y. (town)	11 Q 15	Floresburg, S. Dak.	27 I 3	Floresville, Tex., 391	46 J 8
Fishing Creek, Pa., a200	15 K 1	Flatlick, Ky., a300	40 J 7	Floresburg, S. Dak.	27 I 3	Floresville, Tex., 391	46 J 8
Fishing Point, Md.	33 K 6	Flatonia, Tex., 310	16 K 8	Floresburg, S. Dak.	27 I 3	Floresville, Tex., 391	46 J 8
Fishing Pt., Md.	33 G 6	Flatridge, Va., a250	34 Y 9	Floresburg, S. Dak.	27 I 3	Floresville, Tex., 391	46 J 8
Fishkill, N. Y., 745	11 P 8	Flat River, Mo., a250	31 M 9	Floresburg, S. Dak.	27 I 3	Floresville, Tex., 391	46 J 8
Fishkill (town), N. Y.	11 N 11	Flatrock, Ala.	42 P 4	Floresburg, S. Dak.	27 I 3	Floresville, Tex., 391	46 J 8
Fishkill Landing, N. Y.	11 N 11	Flatrock, Ga.	38 B 6	Floresburg, S. Dak.	27 I 3	Floresville, Tex., 391	46 J 8
Fishkill on the Hudson, N. Y., 3,617	11 P 8	Flatrock, Ill., 151	21 K 8	Floresburg, S. Dak.	27 I 3	Floresville, Tex., 391	46 J 8
Fishkill on the Hudson, N. Y., (on local map)	11 N 11	Flatrock, Ind., a200	19 I 6	Floresburg, S. Dak.	27 I 3	Floresville, Tex., 391	46 J 8
Fishkill Plains, N. Y., a150	11 N 11	Flatrock, Ky., a200	40 G 7	Floresburg, S. Dak.	27 I 3	Floresville, Tex., 391	46 J 8
Fish L., Mont.	49 C 1	Flatrock, Mich.	22 G 6	Floresburg, S. Dak.	27 I 3	Floresville, Tex., 391	46 J 8
Fish L., Ore.	52 D 3	Flatrock, Mich.	23 O 8	Floresburg, S. Dak.	27 I 3	Floresville, Tex., 391	46 J 8
Fish L., Utah	51 L 4	Flatrock, Mich.	23 P 13	Floresburg, S. Dak.	27 I 3	Floresville, Tex., 391	46 J 8
Fish L., Wash.	51 F 1	Flatrock, N. C., 491	26 E 4	Floresburg, S. Dak.	27 I 3	Floresville, Tex., 391	46 J 8
Fish L., Wyo.	50 J 7	Flatrock, O., a225	17 E 2	Floresburg, S. Dak.	27 I 3	Floresville, Tex., 391	46 J 8
Fish Pt., Mich.	23 O 10	Flatrock, S. C.	37 G 3	Floresburg, S. Dak.	27 I 3	Floresville, Tex., 391	46 J 8
Fish R., Ala.	42 B 9	Flatrock, Tenn., a150	41 H 2	Floresburg, S. Dak.	27 I 3	Floresville, Tex., 391	46 J 8
Fish River, La., Me.	6 P 2	Flatrock, Va.	34 C 3	Floresburg, S. Dak.	27 I 3	Floresville, Tex., 391	46 J 8
Fishrock, Cal.	56 B 4	Flat Rock Cr., Ind.	19 E 6	Floresburg, S. Dak.	27 I 3	Floresville, Tex., 391	46 J 8
Fishs Eddy, N. Y., a200	42 M 8	Flats, N. C.	36 B 4	Floresburg, S. Dak.	27 I 3	Floresville, Tex., 391	46 J 8
Fishsprings, Utah	51 J 3	Flatshoal, N. C., a100	26 H 2	Floresburg, S. Dak.	27 I 3	Floresville, Tex., 391	46 J 8
Fishville, La.	45 E 3	Flatspring Pinnacle, Ark.	41 F 5	Floresburg, S. Dak.	27 I 3	Floresville, Tex., 391	46 J 8
Fishville, Mich.	23 L 11	Flatsprings, Ky.	40 G 7	Floresburg, S. Dak.	27 I 3	Floresville, Tex., 391	46 J 8
Fisk, Cal., a100	56 B 4	Flattery Cape, Wash.	51 A 1	Floresburg, S. Dak.	27 I 3	Floresville, Tex., 391	46 J 8
Fisk, Ia.	28 D 5	Flattery Rocks, Wash.	51 A 1	Floresburg, S. Dak.	27 I 3	Floresville, Tex., 391	46 J 8
Fisk, Mo.	31 M 11	Flat Top Mt., Cal.	57 F 8	Floresburg, S. Dak.	27 I 3	Floresville, Tex., 391	46 J 8
Fisk, Wis., a150	24 J 7	Flat Top Peak, N. Mex.	55 G 3	Floresburg, S. Dak.	27 I 3	Floresville, Tex., 391	46 J 8
Fiskburg, Ky., a250	40 G 3	Flatwillow, Mont.	49 H 3	Floresburg, S. Dak.	27 I 3	Floresville, Tex., 391	46 J 8
Fiskdale, Mass. (vil.), sec. 35, 1,148	8 F 4	Flat Willow Cr., Mont.	49 H 3	Floresburg, S. Dak.	27 I 3	Floresville, Tex., 391	46 J 8
Fiskville, R. I., a200	10 J 3	Flatwoods, Tenn.	41 F 4	Floresburg, S. Dak.	27 I 3	Floresville, Tex., 391	46 J 8
Fitch, N. C.	36 L 2	Flatwoods, Va.	24 C 2	Floresburg, S. Dak.	27 I 3	Floresville, Tex., 391	46 J 8
Fitchburg (c.h.), Mass. (city), sec. 35, 26, 49	8 G 2	Flatwoods, W. Va., a100	35 L 2	Floresburg, S. Dak.	27 I 3	Floresville, Tex., 391	46 J 8
Fitchburg, Mich., a100	23 N 13	Flatwoods Academy, Ga., a100	38 F 3	Floresburg, S. Dak.	27 I 3	Floresville, Tex., 391	46 J 8
Fitchburg, Wis.	24 G 9	Flavel, Ore.	52 B 1	Floresburg, S. Dak.	27 I 3	Floresville, Tex., 391	46 J 8
Fitchetts, Va.	34 L 6	Flaxins, Kan.	32 C 3	Floresburg, S. Dak.	27 I 3	Floresville, Tex., 391	46 J 8
Fitchville, Conn.	10 G 3	Flaxman I., Alaska	58 R 1	Floresburg, S. Dak.	27 I 3	Floresville, Tex., 391	46 J 8
Fitchville, O., a25	17 E 2	Flax R., Ariz. (see Little Colorado)	55 D 3	Floresburg, S. Dak.	27 I 3	Floresville, Tex., 391	46 J 8
Fithian, Ill., a200	20 K 5	Flensburg, Ala., a100	42 E 8	Floresburg, S. Dak.	27 I 3	Floresville, Tex., 391	46 J 8
Fitter Landing, Miss., a100	43 B 5	Flerville, Pa., a250	15 L 3	Floresburg, S. Dak.	27 I 3	Floresville, Tex., 391	46 J 8
Fitzgerald, Fla., a200	39 M 5	Flowerwood, Ind., Ty.	48 G 7	Floresburg, S. Dak.	27 I 3	Floresville, Tex., 391	46 J 8
Fitzgerald, Ga., a5,000	38 E 8	Flowerwood, Pa., 878	15 L 6	Floresburg, S. Dak.	27 I 3	Floresville, Tex., 391	46 J 8
Fitzgerald, Ill., a100	21 G 9	Flowerwood, S. Dak.	27 H 3	Floresburg, S. Dak.	27 I 3	Floresville, Tex., 391	46 J 8
Fitz Henry, Pa., a700	16 C 6	Floreschmann, N. Y., a100	27 H 3	Floresburg, S. Dak.	27 I 3	Floresville, Tex., 391	46 J 8
Fitzpatrick, Ala., 357	42 F 6	Floresing, Cal.	53 N 1	Floresburg, S. Dak.	27 I 3	Floresville, Tex., 391	46 J 8
Fitzpatrick, Ga.	38 E 6	Floresing, Ga., a100	38 H 8	Floresburg, S. Dak.	27 I 3	Floresville, Tex., 391	46 J 8
Fitzwilliam, N.H. (town), 1,122	7 F 11	Floresing (Co.), Ky., 16,078	40 J 4	Floresburg, S. Dak.	27 I 3	Floresville, Tex., 391	46 J 8
Fitzwilliam Depot, N. H.	7 F 11	Floresing, Mo.	23 O 12	Floresburg, S. Dak.	27 I 3	Floresville, Tex., 391	46 J 8
Five Corners, N. Y., a100	13 J 6	Floresing, N. Y., a200	19 J 6	Floresburg, S. Dak.	27 I 3	Floresville, Tex., 391	46 J 8
Fiveforks, Ga., a200	38 E 3	Floresing, O.	18 G 6	Floresburg, S. Dak.	27 I 3	Floresville, Tex., 391	46 J 8
Fiveforks, Pa., a100	15 G 7	Floresing, Pa., a100	16 G 5	Floresburg, S. Dak.	27 I 3	Floresville, Tex., 391	46 J 8
Five Lakes, The, Me.	6 E 2	Floresing, Tex.	35 J 6	Floresburg, S. Dak.	27 I 3	Floresville, Tex., 391	46 J 8
Five Lakes, Mich.	23 P 11	Floresing, W. Va., a100	35 E 1	Floresburg, S. Dak.	27 I 3	Floresville, Tex., 391	46 J 8
Fivemile, Ala., a100	42 B 5	Floresingburg (c.h.), Ky., 1,172	40 J 4	Floresburg, S. Dak.	27 I 3	Floresville, Tex., 391	46 J 8
Fivemile, W. Va.	35 B 3	Floresingville, N. Y.	42 K 7	Floresburg, S. Dak.	27 I 3	Floresville, Tex., 391	46 J 8
Five Mile Beach, N. J.	14 E 9	Floresingville, N. Y.	15 K 7	Floresburg, S. Dak.	27 I 3	Floresville, Tex., 391	46 J 8
Five Mile House, Nev.	54 B 2	Floresington, Fla., a100	39 M 1	Floresburg, S. Dak.	27 I 3	Floresville, Tex., 391	46 J 8
		Floresington (c.h.), N. J., sec. 35, 2,060	14 E 3	Floresburg, S. Dak.	27 I 3	Floresville, Tex., 391	46 J 8

Folsomville, Ind. a100	19 E 8	Forest House, Pa. a100	16 F 2	Fort Bidwell, Cal. a100	56 F 1	Fort Lee, N. J. s.c. 35, 1,017	14 J 2
Folsom, Miss.	13 L 1	Forest House, Wis.	21 F 11	Fort Blakely, Va. a200	34 C 3	Fort Lee, Va.	34 J 6
Folsom, Nev.	51 D 2	Forest Lake, Wis. a100	21 K 6	Fort Boise, Id. Idaho	50 B 6	Fort Lehigh, Idaho	50 F 5
Folsom, Pa. a100	16 L 7	Forest Lake, Wis. a100	21 K 6	Fort Bowyer, Ark.	55 F 6	Fort Lewis, Ark.	53 B 8
Folsom, W. Va.	25 L 2	Forest Lake, Minn. s.c. 35, 196	25 D 4	Fort Bragg, Cal. 915	36 B 3	Fort Lewis, Va.	34 D 4
Fonda, Ia. s.c. 35, 912	28 D 2	Forest Lake, Pa. a250	15 L 3	Fort Branch, Ind. 748	49 A 8	Fort Lewis, Md. Va.	34 C 6
Fonda, O. s.c. N. Y. a100	12 G 6	Forest Lawn, N. Y.	13 H 5	Fort Bridger, Wyo. 256	50 J 7	Fort Ligonier, Pa. a100	16 F 6
Fond du Lac, Minn. a250	25 E 3	Forest Mills, Minn.	25 L 5	Fort Brown, Fla.	39 M 7	Fort Livingston, La.	45 K 8
Fond du Lac, O. s.c. 35, 8	21 J 7	Forest Pond, Mass.	9 D 2	Fort Brown, Tex.	46 K 12	Fort Logan, Col. a200	53 H 3
Fond du Lac, O. s.c. 35, 13, 136	21 J 7	Foreston, Minn. s.c. 35, 388	25 D 4	Fort Browning, Old. Mont.	49 H 1	Fort Logan, Mont. a150	49 E 3
Fond du Lac, O. s.c. 35, 13, 136	21 J 7	Foreston, S. C. 282	37 H 1	Fort Buford, N. Dak.	26 A 2	Fort Lookout, Old. S. Dak.	27 E 3
Fond du Lac, Ind. Res. Minn.	21 E 3	Forestport, N. Y. a100	12 M 5	Fort Buford, Md. Res. Mont.	49 M 2	Fort Loudon, Pa. a100	16 G 7
Fonda, Pa. N. C.	26 F 3	Forestport Sta., N. Y.	12 M 5	Fort Calhoun, Neb. a250	20 H 1	Fort Lupton, Cal. 113	53 J 2
Fontainebleau, Mo.	30 C 5	Forest River, N. Dak. a250	26 G 1	Fort Canby, Wash.	51 A 3	Fort Lytle, Ark.	44 E 8
Fontana, Kan. s.c. 35, 218	32 H 3	Forest Springs, Mo.	30 H 1	Fort Caroline, Old. Fla.	39 N 2	Fort Lyon, Mo.	31 F 8
Fontana, Pa. a250	15 K 6	Forest Sta., Ga.	38 F 10	Fort Carroll, Fla.	39 N 2	Fort Mackinac, Old. Mich.	23 M 6
Fontana, Wis. a100	24 J 9	Forest Sta., Mo.	6 H 1	Fort Carroll, Md.	33 K 3	Fort Macomb, La.	45 K 6
Fontanelle, Ia. s.c. 35, 850	28 D 2	Forestville, Cal. a175	56 C 4	Fort Caswell, N. C.	36 N 7	Fort Marion, N. C.	36 Q 5
Fontanelle, Neb. a100	29 H 2	Forestville, Conn. a500	10 D 3	Fort C. E. Smith, Mont.	49 H 1	Fort Madison, Ia. s.c. 35, 1,022	28 L 6
Fontanelle, Wyo.	50 J 7	Forestville, Ia. a100	28 K 2	Fort Chadbourne, Tex.	47 G 6	Fort Madison, S. C.	37 B 2
Fontanelle Cr., Wyo.	50 J 7	Forestville, Ky.	40 D 6	Fort Channel, Md.	35 G 6	Fort Magnums, Mont. a100	49 G 2
Fontanel, Ind. a275	19 J 5	Forestville, Mich. a225	23 Q 16	Fort Clark, Tex.	47 G 8	Fort Magnums, Md. Res. Mont.	49 G 2
Fontrod, N. C.	36 L 5	Forestville, Minn. a275	25 E 6	Fort Clinch, Fla.	29 G 1	Fort Marion, Fla.	39 K 7
Fontwell, Ky.	16 F 6	Forestville, N. Y. 788	13 D 7	Fort Clinton, N. Y.	11 D 9	Fort Marion, Fla.	39 N 5
Fontwell, Ill. a150	20 J 5	Forestville, N. C. a275	36 N 3	Fort Collins (e.h.), Col. 2,011	53 H 1	Fort MeHenry, Md.	33 G 6
Font, Tenn.	41 L 2	Forestville, O. a175	18 D 9	Fort Columbia, Wash.	51 F 1	Fort McIntosh, Tex.	46 H 10
Font, Ia.	28 J 5	Forestville, S. C.	37 J 1	Fort Columbus, N. Y.	11 Q 14	Fort McKay, Tex. a200	47 H 7
Font, W. Va.	35 J 2	Forestville, S. Dak.	27 G 1	Fort Colville, Wash.	51 H 1	Fort McKenny, Wyo. 291	50 N 5
Font of Plains, Pa. a200	15 J 3	Forestville, Va. a100	31 F 3	Fort Concho, Tex.	47 G 6	Fort McPherson, Ga.	38 B 4
Fontville, N. C.	26 H 2	Forest, Wis. a250	21 L 5	Fort Covington, N. Y. s.c. 35	12 N 2	Fort McRee, Fla.	39 B 2
Fontville, O. a200	17 H 1	Forge Pond, Mass.	9 B 2	Fort Covington, N. Y. a100	12 O 2	Fort Meade, Fla. s.c. 35, 350	39 N 7
Fontville, Wis. a300	21 H 9	Dodge Village, Mass. s.c. 35, 146	9 B 2	Fort Cr., Ind. Ty.	48 M 3	Fort Meade, S. Dak. a275	27 A 2
Fontler, Ind.	19 E 1	Dorsett, Mo. a175	30 K 7	Fort Craig, N. Mex.	55 H 5	Fort Meigs, O.	47 C 1
Fontler, O. a125	17 C 3	Dork, Minn.	25 A 1	Fort Crawford, Wis.	21 D 8	Fort Meigs, O. Res. Mont.	49 B 3
Fontler, O.	53 J 8	Dork, S. C.	37 K 3	Fort Crawford Sta., Id.	53 B 6	Fort Mill, S. C. 689	37 G 2
Fontler, Fla.	39 F 1	Dorkchurch, N. C. a250	36 J 3	Fort Custer, Mont. 582	49 J 4	Fort Miller, N. Y. a300	12 P 5
Fontler, Ga.	53 L 4	Dorkerock, N. C.	36 K 3	Fort Custer, Ill. Res. Mont.	49 J 4	Fort Missoula, Mont. 271	49 C 3
Fontler Sta., Mo.	30 B 5	Dork Deer R., Tenn.	41 B 3	Fort Davenport, Fla.	49 N 6	Fort Mitchell, Ala.	42 G 6
Fontler, Cal. a550	56 D 3	Dork Deer R., Middle-Fork of Tenn.	41 C 3	Fort Davis, Ala.	42 F 6	Fort Mitchell, Va.	34 G 7
Fontler, Ia.	15 B 2	Dork Deer R., N. Fork of Tenn.	41 C 3	Fort Davis, Tex. a600	47 D 7	Fort Monroe, Va. 741	31 L 7
Fontler, Ill. s.c. 35, 308	28 H 6	Dork Deer R., S. Fork of Tenn.	41 C 3	Fort DeBance, Ariz.	55 F 3	Fort Montgomery, N. Y. a200	11 O 9
Font, O. a100	20 J 1	Dork, N. Y.	12 N 4	Fort DeBance, Va. a100	31 F 4	Fort Morgan (e.h.), Col. 188	53 L 2
Font, Kan. 148	32 C 4	Dorked R., N. J.	14 H 6	Fort Delaware, Del.	33 N 2	Fort Morgan Sta., Col.	53 L 2
Font (e.h.), Kan. s.c. 35, 1,000	32 C 4	Dorked R., N. Br. of N. J.	14 G 6	Fort Deposit, Ala. 518	42 D 7	Fort Motte, S. C. 279	37 G 4
Font, Ky. 381	10 H 5	Dorked River, N. J. a675	14 H 6	Fort Dodge, Cal. s.c. 35, 8756	28 E 2	Fort Moultrie, S. C.	37 E 6
Font, Miss.	13 F 7	Dorked Tongue Cr., Cal.	53 C 5	Fort Dodge, Kan. a300	32 C 4	Fort Myers, Va. a100	34 J 3
Font, N. J.	11 F 1	Dorker Sta., Mo. a125	30 F 5	Fort Donelson, Tenn.	41 F 2	Fort Myers, Fla. (see Myers)	39 N 9
Font, O. a200	17 H 2	Dorkland, Ala. a300	42 B 5	Fort Drum, Fla.	39 P 7	Fort Necessity, Pa.	15 F 2
Font, Va. a100	31 H 6	Dorkland, Va.	34 H 6	Fort Duncan, Tex.	47 G 9	Fort Necessity, Pa.	16 D 7
Font City, Mo. a125	20 C 4	Dork Mill, Ark.	44 G 3	Fort Duquesne, Pa.	16 P 1	Fort Niagara, N. Y.	13 D 5
Font City, Pa. 1,255	16 D 5	Dork Mill, Ark.	44 G 3	Fort Edward, N. Y. a3,000	12 P 5	Fort Niagara, N. Y.	13 D 5
Fontdunn, N. Y.	11 Q 12	Dork Mill, Ark.	44 G 3	Fort Estill, Ky.	40 H 5	Fort Oglethorpe, Fla. s.c. 35, 300	39 N 8
Fontdunn, Pa.	16 D 5	Dork Mill, Ark.	44 G 3	Fort Ethan Allen, Vt.	7 A 5	Fort Okanogan, Old. Wash.	51 F 1
Fontdunn, Mo. a150	31 F 10	Dork Mill, Ark.	44 G 3	Fort Fairfield, Me. (town) 3,526	6 H 2	Fort Omaha, Neb. a675	29 J 2
Fontdunn, Ia. a100	15 F 5	Dork Mill, Ark.	44 G 3	Fort Fairfield, N. C.	36 O 2	Fort Oswego, N. Y.	13 J 5
Fontdunn, Mich. a200	22 G 6	Dork Mill, Ark.	44 G 3	Fort Fisher, N. C.	36 O 2	Fort Payne (e.h.), Ala. 2,698	42 F 2
Fontdunn, Mo. a100	22 G 6	Dork Mill, Ark.	44 G 3	Fort Frank, Md.	33 J 4	Fort Peck, Mont.	49 K 2
Fontdunn, N. J. a150	11 G 3	Dork Mill, Ark.	44 G 3	Fort Frank, Pa.	39 K 3	Fort Peck Ind. Res. Mont.	49 L 1
Fontdunn, Ky. a100	10 D 2	Dork Mill, Ark.	44 G 3	Fort Frank, Pa.	39 K 3	Fort Pickens, Fla.	39 B 2
Fontdunn, N. Y.	11 S 8	Dork Mill, Ark.	44 G 3	Fort Free, Wyo.	50 N 8	Fort Pierce, Fla. a275	39 Q 8
Fontdunn, N. Mex.	55 G 2	Dork Mill, Ark.	44 G 3	Fort Gaines (e.h.), Ga. 1,997	38 A 8	Fort Pierre (e.h.), S. Dak. s.c. 35, 284	27 D 2
Fontdunn, Md. a200	33 L 4	Dork Mill, Ark.	44 G 3	Fort Garland, Cal. a100	53 H 8	Fort Pike, La.	45 K 6
Fontdunn, Alaska	58 X 5	Dork Mill, Ark.	44 G 3	Fort Gay, W. Va. a425	35 A 4	Fort Pillow, Tenn.	41 B 3
Fontdunn, Ky. 281	49 C 5	Dork Mill, Ark.	44 G 3	Fort George, Fla.	39 O 4	Fort Plain, N. Y. 2,864	12 N 6
Fontdunn, Ark. 980	41 H 7	Dork Mill, Ark.	44 G 3	Fort George, S. Dak.	27 D 2	Fort Plain Sta., N. Y.	12 N 6
Fontdunn, La.	15 H 6	Dork Mill, Ark.	44 G 3	Fort George Inlet, Fla.	39 O 4	Fort Pleasant Sta., O.	18 G 5
Fontdunn, Ind. a125	19 B 3	Dork Mill, Ark.	44 G 3	Fort Gibson, Ind. Ty. a1,000	48 M 3	Fort Pond, Mass.	9 C 2
Fontdunn, Ala. a225	49 B 3	Dork Mill, Ark.	44 G 3	Fort Gilbert, Old. Mont.	49 M 2	Fort Porter, N. Y.	13 E 6
Fontdunn, Cal. a250	42 D 7	Dork Mill, Ark.	44 G 3	Fort Grant, Ariz. a300	55 P 6	Fort Pt., Cal.	56 H 2
Fontdunn, Idaho a250	56 C 3	Dork Mill, Ark.	44 G 3	Fort Grant, Mich. 2,832	23 Q 12	Fort Pt., Mass.	9 E 6
Fontdunn, Ind. a375	19 D 4	Dork Mill, Ark.	44 G 3	Fort Green, Fla.	39 M 2	Fort Pt., Tex.	47 D 3
Fontdunn, La.	15 G 1	Dork Mill, Ark.	44 G 3	Fort Greene, R. I.	16 K 3	Fort Randall (e.h.), S. Dak.	27 F 3
Fontdunn, Miss. 547	43 F 6	Dork Mill, Ark.	44 G 3	Fort Griffin, Tex. a100	46 H 5	Fort Ransom, N. Dak. a100	26 F 3
Fontdunn, Mont.	19 A 2	Dork Mill, Ark.	44 G 3	Fort Hall, Idaho	50 G 6	Fort Recovery, O. 1,186	17 A 4
Fontdunn, N. Y. a200	49 A 2	Dork Mill, Ark.	44 G 3	Fort Hall, Old. Idaho	50 G 6	Fort Reed, Fla. 298	39 O 5
Fontdunn, O. 1,126	17 C 2	Dork Mill, Ark.	44 G 3	Fort Hall Ind. Res. Idaho	50 G 6	Fort Reno, Okla. 234	48 F 3
Fontdunn, Pa. s.c. 35, 182	16 D 3	Dork Mill, Ark.	44 G 3	Fort Hall, Nev.	54 G 2	Fortress Monroe, Va. (see Fort Monroe)	34 L 7
Fontdunn, Tex.	16 N 6	Dork Mill, Ark.	44 G 3	Fort Hamilton, N. Y. 2,647	11 Q 15	Fort Semora, O. a375	17 D 2
Fontdunn, Wis. s.c. 35, 1,288	21 H 3	Dork Mill, Ark.	44 G 3	Fort Hamlin, Alaska	58 P 1	Fort Semora Sta., O.	17 D 2
Fontdunn, N. Y.	11 N 8	Dork Mill, Ark.	44 G 3	Fort Hancock, Tex. a100	47 B 6	Fort Seybirt, W. Va. a150	35 H 3
Fontdunn, S. Dak.	27 F 3	Dork Mill, Ark.	44 G 3	Fort Hancock, Tex. a100	47 B 6	Fort Shaw, Md. Res. Mont.	49 E 2
Fontdunn, Tex. a250	46 K 4	Dork Mill, Ark.	44 G 3	Fort Harrison, Ind. Ind.	49 D 3	Fort Sheridan, Ill. 451	20 K 1
Fontdunn, Ill. a275	20 P 5	Dork Mill, Ark.	44 G 3	Fort Harrison, Mont.	49 D 3	Fort Sherman, Idaho	50 C 2
Fontdunn, Pa. s.c. 35, 1,292	28 F 1	Dork Mill, Ark.	44 G 3	Fort Hawley, Mont.	49 H 1	Fort Still, Okla. a250	18 F 5
Fontdunn, Mo. (town) 287	6 H 1	Dork Mill, Ark.	44 G 3	Fort Henry, Tenn.	41 L 1	Fort Still, Okla. Res. Okla.	18 F 5
Fontdunn, Minn. a150	25 C 4	Dork Mill, Ark.	44 G 3	Fort Hill, S. C. a100	37 C 2	Fort Snodgrass, Wash.	51 F 3
Fontdunn, Mo. 428	30 B 5	Dork Mill, Ark.	44 G 3	Fort Hindman, Ark.	44 K 6	Fort Smith (e.h.), Ark. 11,311	11 D 4
Fontdunn, N. C. 419	36 F 4	Dork Mill, Ark.	44 G 3	Fort Howard, Wis. 4,754	24 K 6	Fort Spang, Cal.	56 B 4
Fontdunn, Pa. 2,319	15 M 3	Dork Mill, Ark.	44 G 3	Fort Huachuca, Ariz. 296	55 L 7	Fort Spang, W. Va. a150	35 H 3
Fontdunn, S. 193, a200	27 D 1	Dork Mill, Ark.	44 G 3	Fort Hunter, N. Y. a700	12 C 4	Fort Spang, W. Va. a150	35 H 3
Fontdunn, Wis.	24 D 2	Dork Mill, Ark.	44 G 3	Fort Hunter, Pa. a300	15 J 6	Fort Stanton, N. Mex. 253	55 K 5
Fontdunn, Ky.	10 P 7	Dork Mill, Ark.	44 G 3	Fortification Cr., Cal.	53 D 1	Fort Stanwix, N. Y.	12 M 5
Fontdunn, Vt. a500	7 B 7	Dork Mill, Ark.	44 G 3	Fort Independence, Mass.	48 D 6	Fort Steele, Wash.	51 C 5
Fontdunn, Va. a100	34 E 6	Dork Mill, Ark.	44 G 3	Fort Jackson, La.	45 L 8	Fort Stephens, Miss.	43 G 5
Fontdunn, Mich. a100	23 Q 11	Dork Mill, Ark.	44 G 3	Fort Jackson, N. Y. a100	12 N 2		
Fontdunn, Ill.	21 C 8	Dork Mill, Ark.	44 G 3	Fort Jackson, N. Y.	12 O 6		
Fontdunn, Mo.	20 G 6	Dork Mill, Ark.	44 G 3	Fort Jefferson, Fla.	39 L 13		
Fontdunn, N. J. a150	14 D 7	Dork Mill, Ark.	44 G 3	Fort Jefferson, Ky.	46 B 3		
Fontdunn, Oreg. 668	52 B 1	Dork Mill, Ark.	44 G 3	Fort Johnson, O. a125	17 A 4		
Fontdunn, Cal. 650	56 E 3	Dork Mill, Ark.	44 G 3	Fort Johnson, O. 286	15 C 3		
Fontdunn, Ind. a100	19 E 6	Dork Mill, Ark.	44 G 3	Fort Jessup, Ia. a150	45 C 3		
Fontdunn, Ia.	15 D 1	Dork Mill, Ark.	44 G 3	Fort Jones, S. C.	37 D 2		
Fontdunn, Md. a250	33 K 2	Dork Mill, Ark.	44 G 3	Fort Jones, Cal. a150	36 C 1		
Fontdunn, Mass.	9 D 3	Dork Mill, Ark.	44 G 3	Fort Kelly, W. Va.	55 H 2		
Fontdunn, Mo. a125	20 M 11	Dork Mill, Ark.	44 G 3	Fort Kenal, Alaska	58 O 6		
Fontdunn, Pa. a100	15 H 5	Dork Mill, Ark.	44 G 3	Fort Kent, Me. (town) 1,826	6 F 1		
Fontdunn, Tenn.	41 B 1	Dork Mill, Ark.	44 G 3	Fort Keogh, Mont. 611	49 L 3		
Fontdunn, Va.	34 H 7	Dork Mill, Ark.	44 G 3	Fort Keogh, Md. Res. Mont.	49 L 3		
Fontdunn, W. Va.	35 K 5	Dork Mill, Ark.	44 G 3	Fort King, Old. Fla.	39 M 1		
Fontdunn, Mass. s.c. 7	10 K 6	Dork Mill, Ark.	44 G 3	Fort Klamath, Oreg. a175	52 D 4		
Fontdunn, Ala. a275	42 D 7	Dork Mill, Ark.	44 G 3	Fort Klamath, Md. Res. Oreg.	52 C 1		
Fontdunn, Ia.	15 D 1	Dork Mill, Ark.	44 G 3	Fort Lamar, Ga. a275	38 L 3		
Fontdunn, Mo. a275	42 D 7	Dork Mill, Ark.	44 G 3	Fort Landing, N. C.	35 K 3		
Fontdunn, Ia.	15 D 1	Dork Mill, Ark.	44 G 3	Fort Laramie, Wyo. a100	50 P 7		
Fontdunn, Mo.	31 E 10	Dork Mill, Ark.	44 G 3	Fort Lauderdale, Fla.	39 Q 10		
Fontdunn, N. Y. a125	13 K 7	Dork Mill, Ark.	44 G 3	Fort Law, S. C. a100	37 F 2		
Fontdunn, Tenn.	41 H 3	Dork Mill, Ark.	44 G 3	Fort Leavenworth, Kan. a2,500	32 H 2		

Fort Stevens

INDEX—UNITED STATES.

Freedom

Fort Stevens, Oreg.	52 B 1	Fort Stevens, Ind.	19 C 3	Franklin Falls, N. Y.	4100	12 F 3
Fort Stevenson, N. Dak.	26 C 2	Fort Stevens, Minn., s.c. 95, 397.	25 J 9	Franklin Falls, Pa.	4150	15 L 3
Fort Stevenson Mil. Res., N. Dak.	26 C 2	Fort Stevens, Okla.	17 C 4	Franklin Furnace, N. J.	4575	14 F 1
Fort Stockton (c.h.), Tex., a300	47 E 7	Fort Stevens, Tenn.	18 E 2	Franklin Furnace, N. J., a100		18 E 7
Fort Sullivan, S. C.	37 E 6	Fort Stevens, Wis., s.c. 95.	41 O 2	Franklin Iron Works, N. Y.	4352	20 G 2
Fort Sully, S. Dak., 134.	27 D 2	Fort Stevens, W. Va., a150	21 C 6	Franklin Jct., Mich.		12 M 5
Fort Sumner, N. Mex., a150	55 L 4	Fort Stevens, Ill., a250	20 G 1	Franklin Jct., N. J.		22 F 6
Fort Sumner, S. C.	37 D 7	Fort Stevens, Utah, s.c. 95.	20 D 5	Franklin L., Nev.		14 F 1
Fort Supply, Okla.	48 C 1	Fort Stevens, Va., a150	54 K 3	Franklin Mts., Alaska		58 Q 2
Fort Supply Mil. Res., Okla.	48 C 1	Fort Stockton, Mo.	39 F 5	Franklin Park, Ill., a300		21 B 8
Fort Valley, N. Y., a150	12 P 5	Fort Stockton Head, Tenn., a250	41 J 1	Franklin Park, Mass.		5 D 3
Fort Taylor, Fla.	39 N 13	Fort Stockton, Ark.	44 J 8	Franklin Park, N. J., a175		14 F 4
Fort Taylor, Fla.	39 P 6	Fort Stockton, S. C., 212	37 D 2	Franklin Park Sta., N. J.		14 G 4
Fort Thomas, Ariz., 195	55 E 5	Fort Stockton, Cal.	57 K 8	Franklin Pt., Alaska		58 J 1
Fort Thomas, Ky., a100	40 H 2	Fort Stockton, Ky., a300	19 E 7	Franklin Square, O., a275		17 J 3
Fort Ticonderoga, N. Y.	12 P 4	Fort Stockton, Ind., a325	19 E 5	Franklin Sta., Ia.		28 K 6
Fort Ticonderoga Sta., N. Y.	12 Q 4	Fort Stutts, Mont.	19 H 2	Franklin Sta., N. J.		14 F 1
Fort Tompkins, N. Y.	11 P 15	Fort Stutz, Mo., a100	31 L 8	Franklin Sta., O., a275		17 G 4
Fort Tompkins Light, N. Y.	11 P 15	Fort Trenchard, Pa., Ark.	44 E 5	Franklin Sta., Va.		34 E 7
Fort Tompkins, S. Dak.	27 E 2	Fort Trenchard, Ark.	44 E 5	Franklin, Ky.		40 F 4
Fort Totten, N. Dak., 206	26 F 2	Fort Trenchard, Ark.	44 F 5	Franklin, Ind., Ia., a150		45 J 5
Fort Trumbull, Conn.	10 G 4	Fort Trenchard, Ark.	44 F 5	Franklin, N. Y., a250		12 O 6
Fortuna, Cal., a900	56 A 2	Fort Trenchard, Ark.	44 F 5	Franklin, N. C., 583		36 N 2
Fort Union, N. Mex., 229	31 G 7	Fort Trenchard, Ark.	44 F 5	Franklin, N. C., a200		33 J 3
Fort Union Mil. Res., N. Mex.	55 K 3	Fort Trenchard, Ark.	44 F 5	Franklinville, Kan.		32 C 3
Fort Valley, Ga., 1,522	38 D 6	Fort Trenchard, Ark.	44 F 5	Franklinville, Md.		33 K 2
Fortville, Ind., 685	19 E 5	Fort Trenchard, Ark.	44 F 5	Franklinville, N. J., a500		14 D 7
Fort Wadsworth, N. Y.	11 P 15	Fort Trenchard, Ark.	44 F 5	Franklinville, N. Y., 1,021		15 F 7
Fort Wagner, S. C.	37 D 7	Fort Trenchard, Ark.	44 F 5	Franklinville, N. C., a375		36 K 3
Fort Walcott, R. I.	10 K 5	Fort Trenchard, Ark.	44 F 5	Franklinville, Pa., a125		16 F 5
Fort Walla Walla, Wash.	51 G 3	Fort Trenchard, Ark.	44 F 5	Franklin Wells, Cal.		57 J 6
Fort Warren, Mass.	8 E 7	Fort Trenchard, Ark.	44 F 5	Frank Pierce, Ia.		28 K 4
Fort Washakie, Wyo., a800	50 K 6	Fort Trenchard, Ark.	44 F 5	Frank, Ind., Ty.		18 J 5
Fort Washington, Md.	33 J 4	Fort Trenchard, Ark.	44 F 5	Frank, Mo.		31 H 9
Fort Washington, N. Y.	11 Q 12	Fort Trenchard, Ark.	44 F 5	Frankston, Pa., a200		16 F 6
Fort Washington, Pa., a100	15 M 6	Fort Trenchard, Ark.	44 F 5	Franksville, Wis., a200		24 L 9
Fort Washita, Ind., Ty.	48 J 6	Fort Trenchard, Ark.	44 F 5	Frankton, Ind., 520		19 E 4
Fort Wayne (c.h.), Ind., 300, 35,393; '97, a50,000	19 F 2	Fort Trenchard, Ark.	44 F 5	Frankton, Nev.		54 C 3
Fort Whipple, Ariz.	55 D 4	Fort Trenchard, Ark.	44 F 5	Frankton, Va., a300		31 M 6
Fort White, Fla., s.c. 95, 470.	39 L 3	Fort Trenchard, Ark.	44 F 5	Frankville, Ala., a125		42 A 7
Fort William Henry, N. Y.	12 P 5	Fort Trenchard, Ark.	44 F 5	Frankville, Ga.		38 D 5
Fort Wingate, N. Mex., 480	55 G 3	Fort Trenchard, Ark.	44 F 5	Frankville, Ia., a200		28 K 1
Fort Wingate Mil. Res., N. Mex.	55 G 3	Fort Trenchard, Ark.	44 F 5	Frankville Sta., Md.		33 B 2
Fort Winthrop, Mass.	8 D 6	Fort Trenchard, Ark.	44 F 5	Fraser, Cal.		53 G 3
Fort Wood, Tenn.	41 R 4	Fort Trenchard, Ark.	44 F 5	Fraser, Idaho		50 D 3
Fort Wood, Va.	34 L 2	Fort Trenchard, Ark.	44 F 5	Fraser, Ia.		28 F 3
Fort Worth (c.h.), Tex., 300, 23,076; '97, a50,000	46 K 5	Fort Trenchard, Ark.	44 F 5	Fraser, Mich., a200		23 Q 12
Fort Wrangel, Alaska, a350	58 X 8	Fort Trenchard, Ark.	44 F 5	Fraser, Ia.		28 E 3
Fort Yates, N. Dak., a175	26 D 3	Fort Trenchard, Ark.	44 F 5	Fraser, Ia.		28 E 3
Forty-eight, Tenn.	41 F 4	Fort Trenchard, Ark.	44 F 5	Fraser, Ia.		28 E 3
Fort Yellowstone, Wyo.	50 N 1	Fort Trenchard, Ark.	44 F 5	Fraser, Ia.		28 E 3
Fortyfort, Pa., 1,031	15 L 4	Fort Trenchard, Ark.	44 F 5	Fraser, Ia.		28 E 3
Forty Mile Cr., Alaska	58 T 4	Fort Trenchard, Ark.	44 F 5	Fraser, Ia.		28 E 3
Forty Mile Mining District, Alaska	58 S 4	Fort Trenchard, Ark.	44 F 5	Fraser, Ia.		28 E 3
Fort Yukon, Alaska	58 R 3	Fort Trenchard, Ark.	44 F 5	Fraser, Ia.		28 E 3
Fort Yuma, Ariz.	55 A 6	Fort Trenchard, Ark.	44 F 5	Fraser, Ia.		28 E 3
Foscoe, N. C.	36 F 2	Fort Trenchard, Ark.	44 F 5	Fraser, Ia.		28 E 3
Fosco, Wis., a250	24 M 5	Fort Trenchard, Ark.	44 F 5	Fraser, Ia.		28 E 3
Foshetown, Ala.	42 F 4	Fort Trenchard, Ark.	44 F 5	Fraser, Ia.		28 E 3
Foss, O.	17 A 2	Fort Trenchard, Ark.	44 F 5	Fraser, Ia.		28 E 3
Foss, W. Va.	35 E 5	Fort Trenchard, Ark.	44 F 5	Fraser, Ia.		28 E 3
Fossil, Oreg.	52 E 1	Fort Trenchard, Ark.	44 F 5	Fraser, Ia.		28 E 3
Fossil, Wyo.	50 J 8	Fort Trenchard, Ark.	44 F 5	Fraser, Ia.		28 E 3
Fossil Cr., Ariz.	55 D 4	Fort Trenchard, Ark.	44 F 5	Fraser, Ia.		28 E 3
Fossil Ridge, Cal.	53 E 5	Fort Trenchard, Ark.	44 F 5	Fraser, Ia.		28 E 3
Fossilville, Pa., a150	16 E 7	Fort Trenchard, Ark.	44 F 5	Fraser, Ia.		28 E 3
Fosston, Minn., s.c. 95, 636	25 B 2	Fort Trenchard, Ark.	44 F 5	Fraser, Ia.		28 E 3
Fossum, Minn.	25 A 2	Fort Trenchard, Ark.	44 F 5	Fraser, Ia.		28 E 3
Foster, Cal.	57 J 10	Fort Trenchard, Ark.	44 F 5	Fraser, Ia.		28 E 3
Foster, Ga.	38 E 10	Fort Trenchard, Ark.	44 F 5	Fraser, Ia.		28 E 3
Foster, Ind., Ty.	48 H 5	Fort Trenchard, Ark.	44 F 5	Fraser, Ia.		28 E 3
Foster, Ia., s.c. 95, 184	28 H 6	Fort Trenchard, Ark.	44 F 5	Fraser, Ia.		28 E 3
Foster, La., s.c. 95, 184	45 G 7	Fort Trenchard, Ark.	44 F 5	Fraser, Ia.		28 E 3
Foster, Ky., a325	40 H 3	Fort Trenchard, Ark.	44 F 5	Fraser, Ia.		28 E 3
Foster, Miss.	43 B 7	Fort Trenchard, Ark.	44 F 5	Fraser, Ia.		28 E 3
Foster, Miss.	43 D 7	Fort Trenchard, Ark.	44 F 5	Fraser, Ia.		28 E 3
Foster, Mo., 543	31 D 8	Fort Trenchard, Ark.	44 F 5	Fraser, Ia.		28 E 3
Foster, Neb.	29 G 1	Fort Trenchard, Ark.	44 F 5	Fraser, Ia.		28 E 3
Foster (Co.), N. Dak., 1,240	26 F 2	Fort Trenchard, Ark.	44 F 5	Fraser, Ia.		28 E 3
Foster, Oreg., a175	52 C 2	Fort Trenchard, Ark.	44 F 5	Fraser, Ia.		28 E 3
Foster, R. I. (town), 1,252	10 J 2	Fort Trenchard, Ark.	44 F 5	Fraser, Ia.		28 E 3
Foster, S. C.	37 E 2	Fort Trenchard, Ark.	44 F 5	Fraser, Ia.		28 E 3
Foster, Va.	34 L 6	Fort Trenchard, Ark.	44 F 5	Fraser, Ia.		28 E 3
Foster, W. Va.	35 C 4	Fort Trenchard, Ark.	44 F 5	Fraser, Ia.		28 E 3
Fosterburg, Ill., 110	21 E 8	Fort Trenchard, Ark.	44 F 5	Fraser, Ia.		28 E 3
Foster Center, R. I., a250	10 J 2	Fort Trenchard, Ark.	44 F 5	Fraser, Ia.		28 E 3
Foster City, Mich., a275	22 F 6	Fort Trenchard, Ark.	44 F 5	Fraser, Ia.		28 E 3
Foster Cr., S. Dak.	27 F 2	Fort Trenchard, Ark.	44 F 5	Fraser, Ia.		28 E 3
Foster Cr., Wash.	51 F 2	Fort Trenchard, Ark.	44 F 5	Fraser, Ia.		28 E 3
Foster Creek Rapids, Wash.	51 F 2	Fort Trenchard, Ark.	44 F 5	Fraser, Ia.		28 E 3
Fosterdale, N. Y., a100	11 N 8	Fort Trenchard, Ark.	44 F 5	Fraser, Ia.		28 E 3
Foster Glacier, Alaska	58 W 4	Fort Trenchard, Ark.	44 F 5	Fraser, Ia.		28 E 3
Foster Pond, Ill.	21 E 9	Fort Trenchard, Ark.	44 F 5	Fraser, Ia.		28 E 3
Fosters, Mich., a100	23 O 11	Fort Trenchard, Ark.	44 F 5	Fraser, Ia.		28 E 3
Fosters, O., a300	18 B 6	Fort Trenchard, Ark.	44 F 5	Fraser, Ia.		28 E 3
Fosters, Oreg.	52 F 1	Fort Trenchard, Ark.	44 F 5	Fraser, Ia.		28 E 3
Fosters Cr., Miss.	43 B 8	Fort Trenchard, Ark.	44 F 5	Fraser, Ia.		28 E 3
Fosters Falls, Va., a100	34 B 7	Fort Trenchard, Ark.	44 F 5	Fraser, Ia.		28 E 3
Fosters Meadow, N. Y., a500	11 S 14	Fort Trenchard, Ark.	44 F 5	Fraser, Ia.		28 E 3
Fosters Mills, Ga., a100	38 A 3	Fort Trenchard, Ark.	44 F 5	Fraser, Ia.		28 E 3
Fosters Pond, Mass.	9 D 2	Fort Trenchard, Ark.	44 F 5	Fraser, Ia.		28 E 3
Fosters Store, Ga.	38 A 3	Fort Trenchard, Ark.	44 F 5	Fraser, Ia.		28 E 3
Fosterville, Tenn., a150	41 J 3	Fort Trenchard, Ark.	44 F 5	Fraser, Ia.		28 E 3
Fostoria, Ia.	28 C 1	Fort Trenchard, Ark.	44 F 5	Fraser, Ia.		28 E 3
Fostoria, Kan., a100	23 F 2	Fort Trenchard, Ark.	44 F 5	Fraser, Ia.		28 E 3
Fostoria, Mich., a300	23 D 11	Fort Trenchard, Ark.	44 F 5	Fraser, Ia.		28 E 3
Fostoria, O., 7,070	17 D 2	Fort Trenchard, Ark.	44 F 5	Fraser, Ia.		28 E 3
Fostoria, Pa., a100	18 F 5	Fort Trenchard, Ark.	44 F 5	Fraser, Ia.		28 E 3
Fouche, La.	45 F 1	Fort Trenchard, Ark.	44 F 5	Fraser, Ia.		28 E 3
Fouke, Ark., a100	44 E 8	Fort Trenchard, Ark.	44 F 5	Fraser, Ia.		28 E 3
Foulweather Cape, Oreg.	52 A 2	Fort Trenchard, Ark.	44 F 5	Fraser, Ia.		28 E 3
Foundryville, Pa.	15 K 4	Fort Trenchard, Ark.	44 F 5	Fraser, Ia.		28 E 3
Fountain, Cal.	56 B 4	Fort Trenchard, Ark.	44 F 5	Fraser, Ia.		28 E 3
Fountain, Col., a150	53 J 5	Fort Trenchard, Ark.	44 F 5	Fraser, Ia.		28 E 3
Fountain, Ind., a100	19 B 4	Fort Trenchard, Ark.	44 F 5	Fraser, Ia.		28 E 3
Fountain (Co.), Ind., 19,558	19 B 4	Fort Trenchard, Ark.	44 F 5	Fraser, Ia.		28 E 3
Fountain, Mich., a125	23 J 9	Fort Trenchard, Ark.	44 F 5	Fraser, Ia.		28 E 3
Fountain, Minn., s.c. 95, 397.	25 J 9	Fort Trenchard, Ark.	44 F 5	Fraser, Ia.		28 E 3
Fountain, O., a100	17 C 4	Fort Trenchard, Ark.	44 F 5	Fraser, Ia.		28 E 3
Fountain, Okla.	18 E 2	Fort Trenchard, Ark.	44 F 5	Fraser, Ia.		28 E 3
Fountain City, Ind., 192	19 G 5	Fort Trenchard, Ark.	44 F 5	Fraser, Ia.		28 E 3
Fountain City, Tenn.	41 O 2	Fort Trenchard, Ark.	44 F 5	Fraser, Ia.		28 E 3
Fountain City, Wis., s.c. 95, 1,065	21 C 6	Fort Trenchard, Ark.	44 F 5	Fraser, Ia.		28 E 3
Fountaindale, Ill.	20 G 1	Fort Trenchard, Ark.	44 F 5	Fraser, Ia.		28 E 3
Fountain Green, Ill., a250	20 D 5	Fort Trenchard, Ark.	44 F 5	Fraser, Ia.		28 E 3
Fountain Green, Utah, s.c. 95, 929	54 K 3	Fort Trenchard, Ark.	44 F 5	Fraser, Ia.		28 E 3
Fountain Grove, Mo.	39 F 5	Fort Trenchard, Ark.	44 F 5	Fraser, Ia.		28 E 3
Fountain Head, Tenn., a250	41 J 1	Fort Trenchard, Ark.	44 F 5	Fraser, Ia.		28 E 3
Fountainhill, Ark.	44 J 8	Fort Trenchard, Ark.	44 F 5	Fraser, Ia.		28 E 3
Fountain Inn, S. C., 212	37 D 2	Fort Trenchard, Ark.	44 F 5	Fraser, Ia.		28 E 3
Fountain Peak, Cal.	57 K 8	Fort Trenchard, Ark.	44 F 5	Fraser, Ia.		28 E 3
Fountain Run, Ky., a300	19 E 7	Fort Trenchard, Ark.	44 F 5	Fraser, Ia.		28 E 3
Fountaintown, Ind., a325	19 E 5	Fort Trenchard, Ark.	44 F 5	Fraser, Ia.		28 E 3
Four Buttes, Mont.	19 H 2	Fort Trenchard, Ark.	44 F 5	Fraser, Ia.		28 E 3
Fourche a Renault, Mo., a100	31 L 8	Fort Trenchard, Ark.	44 F 5	Fraser, Ia.		28 E 3
Fourche la Pave, R. I., Ark.	44 E 5	Fort Trenchard, Ark.	44 F 5	Fraser, Ia.		28 E 3
Fourche Mts., Ark.	44 F 5	Fort Trenchard, Ark.	44 F 5	Fraser, Ia.		28 E 3
Fourchette Cr., Mont.	19 H 2	Fort Trenchard, Ark.	44 F 5	Fraser, Ia.		28 E 3
Four Hole Swamp, S. C.	37 H 5	Fort Trenchard, Ark.	44 F 5	Fraser, Ia.		28 E 3
Four League Bayou, La.	45 G 8	Fort Trenchard, Ark.	44 F 5	Fraser, Ia.		28 E 3
Four Locks, Md.	53 F 2	Fort Trenchard, Ark.	44 F 5	Fraser, Ia.		28 E 3
Fourmile, N. Y., a200	13 E 7	Fort Trenchard, Ark.	44 F 5	Fraser, Ia.		28 E 3
Four Mile Cr., Cal.	53 C 1	Fort Trenchard, Ark.	44 F 5	Fraser, Ia.		28 E 3
Four Mile Cr., Ind., Ty.	48 M 3	Fort Trenchard, Ark.	44 F 5	Fraser, Ia.		28 E 3
Four Mile Cr., O.	18 A 5	Fort Trenchard, Ark.	44 F 5	Fraser, Ia.		28 E 3
Four Mile Run, D. C.	33 B 5	Fort Trenchard, Ark.	44 F 5	Fraser, Ia.		28 E 3
Four Mile Run, Va.	33 B 5	Fort Trenchard, Ark.	44 F 5	Fraser, Ia.		28 E 3
Fourrocks, N. C., a100	36 N 4	Fort Trenchard, Ark.	44 F 5	Fraser, Ia.		28 E 3

Gallia

INDEX UNITED STATES.

Georgetown

Gallia, O., a150	18 E 7
Gallia (Co.), O., 27,905	18 F 7
Gallinas, Okla.	48 B 7
Gallina, N. Mex.	55 J 2
Gallina Mts., N. Mex.	55 H 4
Gallinas, Tex.	46 J 8
Gallinas Mts., N. Mex.	55 J 2
Gallons, Ala., a150	42 B 6
Gallup (c.h.), O., 4185	18 F 7
Gallup, Pa., 2,392	16 E 5
Gallman, Miss., a225	43 D 7
Gallop, Mont.	49 F 2
Gallop, Neb.	29 C 1
Gallops I., Mass.	8 E 7
Galloway, Ala., a100	42 B 3
Galloway, Ark., a100	41 H 5
Galloway, Ill.	29 H 3
Galloway, N. C.	36 D 4
Galloway, O., a225	18 D 5
Galloway, Oreg.	52 F 1
Galloways, Md., a250	33 K 4
Galloways Mill, Ky.	40 C 7
Gallup, Ky.	40 L 4
Gallup, N. Mex., a950	55 G 3
Gallup Mills, Va.	7 G 4
Gallupville, N. Y., a300	12 C 6
Galtney, Mo.	31 F 9
Galt, Cal., a775	56 D 4
Galt, Fla., a150	39 B 1
Galt, Ia., a150	28 F 2
Galt, Kan.	32 D 3
Galt, Mich.	23 L 9
Galt, Mo., 653	39 F 4
Galt, Mont.	19 D 1
Galt, N. Dak.	26 G 1
Gallon, Ill.	21 J 6
Galls Mills, Va.	31 F 6
Gallville Sta., Ia.	28 F 2
Galva, Ill., 2,409	29 E 3
Galva, Ia., s.c. 95, 311	28 C 2
Galva, Kan., s.c. 95, 228	32 E 3
Galveston, Ind., a625	19 D 3
Galveston, Ky.	10 L 6
Galveston (Co.), Tex., 31,476	46 M 8
Galveston (c.h. and State capital), Tex., '90, 29,084; '97, a15,000	46 N 8
Galveston, Va.	34 E 7
Galveston Bay, Tex.	47 C 3
Galveston I., Tex.	47 B 4
Galvez, La., a300	45 H 6
Galway, N. Y., 177	12 D 5
Gama, Miss.	43 D 6
Gannadell, Ky.	40 E 7
Gamber, Md., a150	33 J 2
Gambetta, Va.	34 B 7
Gambier, O., 660	17 F 4
Gambles Stone, N. C.	36 F 3
Gambell, Ia.	28 M 4
Gambrells, Mo.	33 K 4
Gamet, Ia.	28 B 4
Ganama, Mo., a100	30 K 6
Gannon Pt., Mass.	8 O 6
Ganado, Ariz.	55 F 3
Ganado, Tex.	46 L 8
Gandhi, Tex.	46 H 8
Gandeville, W. Va., a100	35 D 3
Gandy (c.h.), Neb., a300	29 D 2
Gang, Mo.	31 K 10
Ganges, Mich., a125	23 J 12
Ganges, O., a150	17 E 3
Ganister, Pa., a200	16 F 6
Gann, Ind. Ty.	48 N 4
Gann, Tenn.	41 D 2
Gannett, Neb.	29 D 2
Gannista L., La.	45 B 2
Gannus Sta., Ind. Ty.	48 N 4
Gannuvalley (c.h.), S. Dak., a100	27 F 2
Gano, Ill.	21 D 11
Gano, O., a125	18 B 6
Ganoga Lake, Pa.	15 K 4
Ganotown, W. Va.	35 K 2
Gans, Cal.	56 B 1
Gansevoort, N. Y., a200	12 P 5
Gansville, La.	45 D 2
Gant, Mo.	30 H 6
Gap, Ky.	40 H 3
Gap, Pa., a1,000	15 K 7
Gapetock, Ky., a100	40 C 7
Gapetock, N. C.	36 F 2
Gap-in-Knob, Ky.	10 E 4
Garland, Md.	33 F 2
Garlands, W. Va., a100	16 F 7
Garpills, Ky.	40 L 3
Gara, Mo., a100	30 D 3
Garber, Okla.	18 G 4
Garberville, Cal., a200	56 B 6
Garbutt, N. Y., a175	13 G 4
Garca, N. Mex., a175	55 M 3
Garcia R., Cal.	56 B 4
Garcop Pt., Fla.	39 B 2
Garcop, Ind., a100	19 G 2
Gardar, N. Dak.	26 G 1
Gardau, Pa., a500	46 F 3
Garden, Ala.	42 A 4
Garden, Mich., 458	22 H 6
Garden, Okla., a175	48 H 3
Gardena, Cal., a150	57 D 9
Garden City, Ala., a225	42 D 2
Garden City (c.h.), Kan., a1,475	32 B 4
Garden City, Minn., s.c. 95, 827	25 C 5
Garden City, Miss., a175	43 B 8
Garden City, Mo., 227	31 D 7
Garden City, N. Y., a500	11 F 10
Garden City, N. C.	36 E 3
Garden City, S. Dak., a175	27 G 2
Garden City (c.h.), Tex., a125	47 F 6
Garden City, Utah	54 L 1
Gardena City Sta., Utah	53 B 6
Gardendale, Mich., a150	23 R 11

Gardengrove, Cal., a100	57 H 9
Gardengrove, Cal., s.c. 95, 601	28 L 6
Gardenhouse, Oreg.	52 C 7
Garden L., Mich.	22 K 6
Garden Island Bay, La.	45 L 8
Garden Key, Fla.	39 L 13
Garden of the Gods, Col.	57 J 4
Garden Pass, Nev.	54 L 2
Gardenplain, Ill.	29 F 2
Gardenport, Kan., a250	32 F 2
Garden Prairie, Ill., 191	20 H 1
Garden Valley, Ga., a250	38 C 7
Garden Valley, Idaho, a250	50 C 5
Garden Valley, Tex., a500	46 M 2
Gardenville, Md., 324	33 G 5
Gardenville, N. Y., a300	33 G 6
Gardi, Ga., a100	38 H 9
Gardiner, Me. (city), 5,491	6 D 7
Gardiner, Mont.	49 J 4
Gardiner, Neb.	29 G 2
Gardiner, N. Y., a800	11 O 8
Gardiner, Oreg., 229	52 A 4
Gardiner R., Wyo.	59 N 2
Gardiners Bay, N. Y.	11 N 8 9
Gardiners L., N. Y.	11 N 8 9
Gardner, Cal.	53 H 7
Gardner, Ill., 1,994	20 J 3
Gardner, Kan., s.c. 95, 391	32 G 3
Gardner, Mass., s.c. 95, (town)	8 G 2
Gardner, Minn.	25 D 2
Gardner, Mo.	29 E 4
Gardner, N. Dak., a125	26 G 2
Gardner, S. Dak.	27 H 2
Gardner, Tenn., 253	11 C 2
Gardner, Tex.	46 K 7
Gardner L., N. Y. (see Gardner's L.)	11 N 8 9
Gardner L., Conn.	10 F 3
Gardner Lake, Conn.	10 G 3
Gardners Corners, N. Y.	12 L 1
Gardners Lake, Me.	4 J 6
Gardnersville, Nev., a100	51 C 4
Gardol I., Alaska	58 C 4
Garey, Cal.	57 E 8
Garfield, Ark., 112	11 D 2
Garfield, Cal.	57 F 6
Garfield (Co.), Cal., 1,478	58 B 4
Garfield, D. C.	33 C 5
Garfield, Ga., a200	28 G 2
Garfield, Ill.	20 H 3
Garfield, Kan., a100	32 C 2
Garfield, Ky.	40 D 5
Garfield, La.	45 B 1
Garfield, Mo., a200	35 B 4
Garfield, Mont.	31 K 11
Garfield, Neb.	31 G 4
Garfield (Co.), Neb., 1,659	29 E 2
Garfield, N. J., a1,275	14 H 1
Garfield, N. Y., a100	12 Q 6
Garfield, N. Y.	11 R 9
Garfield, O., a200	17 J 3
Garfield (Co.), Okla.	48 G 2
Garfield, Pa.	16 D 3
Garfield (Co.), Utah, s.c. 95, 2,888	54 L 5
Garfield, Va.	7 F 4
Garfield, Wash., 317	51 H 2
Garfield (Co.), Wash., 3,897	51 H 2
Garfield Beach, Utah	54 K 2
Garfield Monument, O.	18 H 8
Garfield Sta., Mich.	25 N 11
Garfield, Ala., a350	42 D 7
Garfield, Ariz.	55 G 3
Garland, Ark., a450	44 E 8
Garland (Co.), Ark., 15,328	44 F 5
Garland, Ind. Ty.	48 M 4
Garland, Kan., a300	32 H 1
Garland, La.	15 E 5
Garland, Mo. (town), 973	6 E 8
Garland, Mo.	31 E 8
Garland, Mont.	49 L 1
Garland, N. C., a100	36 N 5
Garland, Pa., a400	16 D 3
Garland, S. Dak.	25 H 4
Garland, Tenn.	11 B 3
Garland, Tex., 478	46 L 5
Garland Sta., Va.	53 H 6
Garlandville, Miss.	43 F 6
Garrington, Kan., a100	32 G 3
Garlock, Cal.	57 H 7
Garrmond, N. C.	36 J 3
Garnaville, Ia., s.c. 95, 291	28 L 2
Garnier, Ark.	44 J 4
Garnier, Ia., s.c. 95, 1,118	28 F 4
Garnier, N. C., a200	36 M 3
Garnier, Pa., a150	16 F 3
Garnier, Tex.	46 K 5
Garnerville, N. Y., a1,500	11 O 9
Garnerville, N. Y. (town local map)	11 N 13
Garnett, Conn.	10 B 4
Garnett, W. Va., a100	35 C 4
Garnett, Ark.	41 J 7
Garnett, Cal., a150	52 F 7
Garnett (c.h.), Kan., s.c. 95, 2,145	32 G 3
Garnett, S. C.	37 L 6
Garnettsville, Ky., a200	10 E 5
Garnettsville, Okla.	18 H 3
Garo, Cal.	53 G 4
Garoga, N. Y., a100	12 O 5
Garrant, Ga., a100	28 F 8
Garrard (Co.), Ky., 11,128	40 G 5
Garrattsville, N. Y., a200	12 M 6
Garratson, Ark., a200	41 J 6
Garratson, S. Dak., a575	27 H 3
Garratsons, N. Y.	11 F 15
Garratt, Ill., a225	21 J 6
Garratt, Ind., 2,767	49 F 2
Garratt (Co.), Md., 14,243	33 B 2

Garrett, Okla.	48 B 7
Garrett, Pa., a500	16 D 7
Garrett, Tex., a200	46 L 5
Garrettford, Pa., a200	45 L 2
Garrett Park, Md.	30 H 3
Garrettsburg, Mo.	30 C 5
Garrettsville, O., 1,046	47 H 2
Garrison, Ia., s.c. 95, 182	28 J 3
Garrison, Kan., a150	32 F 2
Garrison, Ky.	40 K 3
Garrison, Minn.	25 D 3
Garrison, Mo.	31 G 11
Garrison, Mont., a200	49 D 3
Garrison, Neb., a250	29 G 2
Garrison, N. Y., a100	11 F 9
Garrison, Oreg.	52 C 2
Garrison, Tex., 252	46 N 6
Garrisonville, Va.	54 J 4
Garry Owen, Ia.	28 M 3
Garryowen, Mont.	49 J 4
Garth, Ala.	42 L 1
Garth, Mich.	22 H 6
Garth, Va.	34 L 1
Garvara, Cal., 411	57 D 9
Garvaras, Cal. (see Garvaran)	57 D 9
Garvin, Ind. Ty.	48 N 7
Garvin, Minn.	25 B 5
Garvin, Tex., a175	46 K 4
Garway, Pa.	16 E 5
Garwin, Ia., s.c. 95, 522	28 H 1
Gary, Ill.	21 B 10
Gary, Minn.	25 A 2
Gary, S. C.	37 E 3
Gary, S. Dak., s.c. 95, 277	27 H 2
Garysburg, N. C., a200	36 O 2
Garyville, Mass.	9 C 4
Garza, Tex., a100	46 L 4
Garza (Co.), Tex., 11	47 F 4
Gasburg, Va.	34 H 7
Gas City, Ind., a2,000	19 E 4
Gasconade, Mo.	31 J 7
Gasconade (Co.), Mo., 11,706	31 J 8
Gasconade R., Mo.	31 J 8
Gasconade R. Lock of, Mo.	31 H 9
Gaskill, Kan.	32 L 2
Gaskill, N. Y.	13 K 7
Gaskill, Va.	7 G 5
Gasperilla I., Fla.	39 M 9
Gasper, Ky.	40 C 7
Gas Point, Cal.	56 C 2
Gasport, N. Y., a500	13 E 5
Gasque, Ala., a125	42 B 10
Gasquet, Cal.	56 B 1
Gasaway, Tenn.	41 K 3
Gaswatts, Va.	7 D 9
Gasville, Ark., a200	34 H 2
Gaswin, Ala.	42 A 6
Gaston, Ind., a225	19 E 4
Gaston (Co.), N. C., 17,761	36 G 4
Gaston, Oreg., a175	52 B 4
Gaston, S. C.	37 F 4
Gaston, W. Va., a100	35 F 2
Gastonsburg, Ala., a100	42 B 6
Gastonia, N. C., 1,033	36 G 4
Gaston Sta., Ala.	42 B 6
Gastonsville, Pa., a500	16 B 6
Gasville, O.	18 H 5
Gatchsville, Pa., a200	15 K 7
Gate, Okla.	18 B 1
Gate, Wash., a125	51 B 3
Gate City, Ala., a150	42 D 4
Gate City (c.h.), Va., a500	34 C 3
Gate Harb, Mich.	22 E 3
Gate of the Mts., Mont.	49 E 3
Gates, Mo.	31 F 10
Gates, Neb.	29 E 2
Gates, N. Y., a100	13 G 5
Gates (Co.), N. C., 10,252	36 G 2
Gates, Oreg.	52 C 2
Gates, Tenn., 204	41 C 3
Gatesburg, Pa., a100	16 F 5
Gates Cr., Ind. Ty.	18 M 7
Gates Pond, Mass.	9 B 2
Gatesville, Ia.	28 K 3
Gatesville, Mich., a300	23 N 5
Gatesville (c.h.), N. C., 2,2	36 Q 2
Gatesville (c.h.), Tex., 1,375	46 K 6
Gateview, Cal.	53 D 6
Gatewood, Mo., a175	31 K 11
Gath, Tenn.	41 K 3
Gatlinsburg, Tenn.	41 O 3
Gatling, Tex.	47 G 4
Gattman, Miss.	31 H 3
Gaudley, W. Va.	35 D 4
Gaudy Bridge, W. Va., a150	35 D 4
Gaudy Mts., W. Va.	35 F 4
Gaudy R., W. Va.	35 E 4
Gault, Tenn.	41 Q 1
Gause, Tex., a150	46 L 7
Gavin, Ark., a100	14 M 4
Gavota, Cal.	57 E 8
Gavota Cr., Cal.	57 E 6
Gay, Ala.	42 F 4
Gay, W. Va.	35 C 3
Gay Head, Mass. (town), s.c. 95, 1,091; (village) s.c. 95, 160	9 B 6
Gay Head Cliffs, Mass.	9 B 6
Gay Head Light, Mass.	9 B 6
Gayhill, Pa.	46 L 7
Gayhessville, Ala., a100	42 F 2
Gaylord, Kan., s.c. 95, 271	32 D 2
Gaylord (c.h.), Mich., 661	23 M 7
Gaylord, Minn., s.c. 95, 537	25 C 5
Gaylord, Mont.	49 D 4
Gaylord, Va.	34 H 2
Gaylordsville, Conn., a300	10 B 3
Gayoso, (c.h.), Mo., 137	41 N 12
Gays, Ill., a100	21 H 7
Gays 13000, Ia.	48 J 9
Gays Mills, Wis.	21 E 8

Gaysville, Va.	7 D 7
Gayton, N. Dak.	26 D 3
Gayville, S. Dak., s.c. 95, 170	27 G 4
Gaza, Ia.	28 B 4
Gaza, N. H.	7 H 8
Gazelle, Cal.	56 G 4
Gazette, Tex.	47 G 3
Gazette, Mo.	20 K 6
Gazell, W. Va., a150	35 D 4
Gazzoni, Pa., a200	46 L 5
Gear, Ia.	28 L 5
Geary, Kan.	32 G 2
Geary (Co.), Kan., s.c. 95, 9,265	32 L 3
Geary, Okla.	48 L 3
Geary (Co.), O., 13,480	17 H 1
Geauga Lake, O., a175	17 H 2
Geblart, Pa., a500	16 D 7
Geblert, Pa.	31 K 7
Gebl, Tenn.	41 C 3
Gebles, Mich., a100	23 O 13
Geblee, Mo.	49 K 4
Gebley, Mo.	31 E 8
Gebl Sta., Ill.	21 J 9
Gebsner, La., a100	45 H 6
Georgetown, Ia., a100	16 L 6
Geblott, Pa., a200	15 L 3
Geom, Cal.	57 D 7
Geom, Ga.	38 H 7
Geom, Idaho, a550	50 D 2
Geom, Ind., a100	19 L 5
Geom, Kan.	32 B 2
Geom, S. Dak.	27 F 1
Geom, W. Va.	35 E 3
Geomi Peaks, Ariz.	55 B 4
Georgaudslet Cr., N. Y.	12 L 7
Geosco, Idaho, 282	50 C 3
Geosco (Co.), Mich., 39,450	23 O 11
Geosco, Mich., a100	23 O 11
Geosco (Co.), N. Y., 33,265	13 F 5
Geosco, Pa., a250	16 G 3
Geosco, Wis., a200	24 K 9
Geosco, Wis. (town),	24 D 11
Geosco Depot, Wis., a150	23 K 9
Geosco, N. Y.	13 G 5
Geosco I., Wis.	24 C 11
Geosco R., N. Y.	13 G 6
Geosco, Ill., '90, 3,182; '97, a5,000	20 E 3
Geosco, Kan., s.c. 95, 281	32 D 3
Geosco (c.h.), N. Y., 2,286	13 G 6
Geosco, N. Dak.	26 G 3
Geosis, Tenn.	41 L 2
Geot, Neb.	29 E 2
Geovya (Co.), Ala., 10,600	42 F 8
Geovya (c.h.), Ala., '90, 651; '97, a1,500	42 F 8
Geovya, Ala., a275	38 B 6
Geovya (c.h.), Ill., 1,692	20 J 2
Geovya, Ind., 748	19 G 3
Geovya, Ia., a200	28 G 2
Geovya, Kan., a150	32 G 3
Geovya, Mich., a100	23 N 11
Geovya, Minn., a100	25 D 6
Geovya (c.h.), Neb., 1,580	29 G 3
Geovya, N. Y., '90, 7,557; '97, a10,000	13 H 6
Geovya, N. Dak.	26 D 3
Geovya, O., 2,194	17 J 4
Geovya, Pa., 293	16 B 3
Geovya, S. Dak.	27 H 1
Geovya, Tex., a100	46 O 6
Geovya, Utah, a100	54 L 4
Geovya, W. Va.	35 F 3
Geovya L., Minn.	25 D 6
Geovya, Ia., Wis.	24 K 9
Geovieve, Mo.	31 M 8
Geovya, Va., a175	1 H 6
Geon, Ark., a200	44 E 8
Geon, Cal.	53 M 4
Geon, Fla., a200	39 L 2
Geon, Ill., 634	29 H 1
Geon, Ia.	2

Georgetown

INDEX - UNITED STATES.

Glendale

Table listing geographical locations and their corresponding coordinates. The table is organized into three columns: Georgetown, INDEX - UNITED STATES, and Glendale. Each entry includes a location name, a set of coordinates (e.g., 30 N 4, 30 E 4), and a page number or reference code (e.g., 30 N 4, 30 E 4, 30 N 4).

Glendale

INDEX - UNITED STATES.

Gorman

Glendale, Utah, a200	54 K 5	Glenville, Pa., a300	15 J 7	Goffs Sta., Ky.	40 C 6	Goodhope, Ill., a350	20 D 4
Glendale, Va.	34 J 6	Glenville (c.h.), W. Va., 329.	35 E 3	Goffstown, N. H. (town), 1,981	7 H 10	Goodhope, Miss., a100	13 E 5
Glendale, Wis.	24 F 7	Glen White, Pa., a300	16 E 5	Gogaza, Utah	54 D 6	Goodhope, O., a275	18 D 6
Glendale, Ky., a150	40 C 5	Glenwild, N. Y., a150	11 N 8	Gogaza, Utah	54 D 6	Goodhope, W. Va., a100	35 F 7
Glendale (c.h.), Mont., 720	49 M 2	Glen Wilton, Va., 455.	34 D 5	Gogebic, Mich.	22 C 5	Good Hope Bay, Alaska	58 H 3
Glendive Butte, Mont.	49 M 2	Glenwood, Ala., a200	42 E 7	Gogebic (Co.), Mich., 13,166.	22 E 5	Goodhue (Co.), Minn., s.c. 95.	25 E 5
Glendive, Wyo.	50 F 7	Glenwood, Cal., a200	56 D 7	Gogebic L., Mich.	22 E 5	Goodhue, Minn.	25 E 5
Glendora, N. J., a200	14 H 5	Glenwood, Cal.	53 D 3	Gogebic Sta., Mich.	22 E 5	Gooding, Mich., a175	23 K 11
Glendora, Ala., a200	42 R 7	Glenwood, Fla., a100	39 O 4	Gogansville, Ga.	38 C 5	Goodland, Ind., 880	19 B 3
Glendon, Ia., a100	41 O 4	Glenwood, Cal., a100	38 F 7	Gogane, Kan.	32 A 1	Goodland, Ind. Ty., a100	18 L 6
Glendon, N. C.	36 L 4	Glenwood, Ill., a200	20 K 2	Gohensville, Pa., a125	16 D 5	Goodland (c.h.), Kan., s.c. 95.	32 A 2
Glendon, Pa., 907	15 M 5	Glenwood, Ind., a300	19 F 5	Gohusville, Va.	31 H 5	Goodland, Mo.	31 K 9
Glendora, Cal., a550	37 H 8	Glenwood (c.h.), Ia., s.c. 95.	2143	Gohonda (c.h.), Ill., 1,171.	21 J 11	Goodlettsville, Tenn., a1,000.	11 H 2
Glendora, Mich., a100	23 J 14	Glenwood, Ky., a150	40 L 4	Gohonda, Ind. Ty., a100	18 L 4	Goodloe, Ky., a125	10 L 5
Glendora, Miss.	43 D 3	Glenwood, Mo. (plantation), 183	6 G 4	Gohonda, Nev.	54 E 2	Goodloes, Va.	34 H 4
Glendower, Va.	34 F 7	Glenwood, Md.	33 H 1	Gohol, Pa.	16 G 3	Goodluck, Ky.	10 E 7
Glendoye, Va. (see Glendale)	34 H 6	Glenwood, Mich., a175	23 J 13	Gohol, Pa.	16 G 3	Goodman, Ala., a200	12 F 8
Glendale, Minn. (see Glendale)	25 D 5	Glenwood (c.h.), Minn., s.c. 95.	892	Gohol, Pa.	16 G 3	Goodman, Miss., 354	13 E 5
Glen Easton, W. Va., a100	55 E 1	Glenwood, Mo., 451	25 B 4	Gohol, Pa.	16 G 3	Goodnight, Mo., a100	13 F 10
Gleneden, O., a200	18 F 6	Glenwood, N. J., a100	30 G 3	Gohol, Pa.	16 G 3	Goodnight, Tex.	17 F 2
Gleneden, Wash.	51 B 3	Glenwood, N. Y., a125	13 E 6	Gohol, Pa.	16 G 3	Goodnow, Wis.	24 G 3
Glenelder, Kan., s.c. 95, 354.	32 D 2	Glenwood, N. Y., a125	13 E 6	Gohol, Pa.	16 G 3	Goodrich, Kan.	32 G 3
Glenelg, Md.	33 H 3	Glenwood, Ore.	52 B 1	Gohol, Pa.	16 G 3	Goodrich, Mich., a425	20 O 12
Glenek, W. Va., a275	35 C 4	Glenwood, Pa., a150	15 L 3	Gohol, Pa.	16 G 3	Goodrich, Tenn., 358	11 G 3
Glen Ella, La.	45 E 2	Glenwood, Tex., a100	16 N 5	Gohol, Pa.	16 G 3	Goodrich, Tex.	16 N 7
Glenella, Okla.	48 F 2	Glenwood, Utah, a500	54 K 4	Gohol, Pa.	16 G 3	Goodson, Mo.	31 F 9
Glen Ellen, Cal., a200	56 C 4	Glenwood, Wash.	51 D 3	Gohol, Pa.	16 G 3	Goodspeeds and Modus Sta., Conn.	10 E 4
Glenellen, Ia.	28 A 3	Glenwood, Wash.	51 H 3	Gohol, Pa.	16 G 3	Goodspring, Tenn.	11 G 1
Glenellen, Tenn.	41 G 1	Glenwood, W. Va., a100.	35 B 3	Gohol, Pa.	16 G 3	Good Thunder, Minn., s.c. 95.	421
Glen Ellis Falls, N. H.	7 K 6	Glenwood, Wis., s.c. 95, 2,008.	24 B 4	Gohol, Pa.	16 G 3	Goodville, Pa., a200	15 K 6
Glenellyn, Ill., a750	20 J 2	Glenwood Jr., Mo.	30 G 3	Gohol, Pa.	16 G 3	Goodwater, Ala., 580	12 E 4
Gleneyre, Pa., a200	15 M 4	Glenwood Springs (c.h.), Col., 920	53 D 3	Gohol, Pa.	16 G 3	Goodwater, Ind. Ty.	48 N 7
Glenfawn, Tex., a125	46 N 6	Glen, Ind., a150	19 B 8	Gohol, Pa.	16 G 3	Goodwater, Kan.	32 B 3
Glenfield, N. C.	36 O 4	Gleden, Ia., s.c. 95, 731.	28 D 3	Gohol, Pa.	16 G 3	Goodwater, Mo.	31 K 9
Glenfield, N. Dak.	26 F 2	Gleden, Tex., a200	46 L 8	Gohol, Pa.	16 G 3	Goodwill, S. C.	27 H 1
Glenfield, Pa., 718.	16 B 5	Gleden, Wis., a575	24 E 2	Gohol, Pa.	16 G 3	Goodwill, S. Dak., a125	27 G 1
Glenflyn, Wis., a250	24 E 4	Glide, Ore.	52 B 3	Gohol, Pa.	16 G 3	Goodwill, Tenn.	41 L 2
Glenford, O., a100	18 F 5	Glide, N. C.	36 Q 2	Gohol, Pa.	16 G 3	Goodwill, W. Va., a275	35 D 6
Glen Gardner, N. J., a500.	14 E 3	Globe (c.h.), Ariz., 863.	55 E 5	Gohol, Pa.	16 G 3	Goodwin, Ark.	35 C 1
Glegrouse, Kan.	32 F 4	Globe, Cal.	57 G 6	Gohol, Pa.	16 G 3	Goodwin, Ark., a100	14 L 5
Glenhill, Ind.	19 B 4	Globe, N. C.	36 P 2	Gohol, Pa.	16 G 3	Goodwin, Cal.	57 F 7
Glenham, N. Y., a500.	11 P 8	Globe, S. C.	37 D 3	Gohol, Pa.	16 G 3	Goodwin, Okla.	18 C 7
Glenhaven, Mich., a125	23 J 8	Globe, Wis.	21 E 5	Gohol, Pa.	16 G 3	Goodwin, S. Dak., a100	27 H 2
Glen Haven, N. Y.	13 G 5	Globe Mills, Pa., a350	15 H 5	Gohol, Pa.	16 G 3	Goodwin, Wash.	51 G 1
Glen Haven, N. Y.	13 K 6	Globe Village, Mass., s.c. 95.	3,691	Gohol, Pa.	16 G 3	Goodwin, Ill., a150	20 K 4
Glenhaven, Wis., a200	24 D 9	Globeville, Col., a1,000	53 J 3	Gohol, Pa.	16 G 3	Goodwynville, Va.	34 H 7
Glenhazel, Pa., a600	16 E 3	Gloria, N. Mex., a250.	55 K 3	Gohol, Pa.	16 G 3	Goodyear, Pa., a100	16 F 3
Glenhead, N. Y., a200.	11 P 10	Glost, Ga., a100	38 C 4	Gohol, Pa.	16 G 3	Goodyear, Wis.	24 E 6
Glenhope, Pa., a100	16 E 5	Glost, Ia., a375	45 B 2	Gohol, Pa.	16 G 3	Goodberry, Ga.	38 B 8
Glen House, N. H.	7 K 5	Glost, Miss., 1,142	43 B 8	Gohol, Pa.	16 G 3	Goodberry, Ore.	52 F 1
Glen L., N. Y.	11 R 12	Glost, Mass. (city), s.c. 95, 28,211.	9 P 2	Gohol, Pa.	16 G 3	Goodberry Cr., Wyo.	50 L 5
Glenon, Pa., a100	15 H 5	Glost, N. J., s.c. 95.	14 D 6	Gohol, Pa.	16 G 3	Goodberry L., R. I.	10 K 6
Glen Jennie Sta., W. Va.	35 D 5	Glost, N. J., s.c. 95.	14 D 6	Gohol, Pa.	16 G 3	Goodberry Cr., Col.	53 E 7
Glenkaru, O.	17 A 4	Glost, N. J., s.c. 95.	14 D 6	Gohol, Pa.	16 G 3	Goodberry Cr., Ky.	19 J 6
Glenkenny, Ky.	49 H 4	Glost, N. J., s.c. 95.	14 D 6	Gohol, Pa.	16 G 3	Goodberry Cr., Va.	34 D 6
Glen L., Mich.	23 J 8	Glost, N. J., s.c. 95.	14 D 6	Gohol, Pa.	16 G 3	Goodberry, W. Va.	35 D 2
Glenland, Va.	34 E 7	Glost, N. J., s.c. 95.	14 D 6	Gohol, Pa.	16 G 3	Goodberry, W. Va.	35 D 2
Glenloch, Kan.	32 G 3	Glost, N. J., s.c. 95.	14 D 6	Gohol, Pa.	16 G 3	Goodberry, W. Va.	35 D 2
Glenloch, Pa., a100	15 L 6	Glost, N. J., s.c. 95.	14 D 6	Gohol, Pa.	16 G 3	Goodberry, W. Va.	35 D 2
Glenloch, Tenn.	41 N 3	Glost, N. J., s.c. 95.	14 D 6	Gohol, Pa.	16 G 3	Goodberry, W. Va.	35 D 2
Glen Lord, Mich., a250.	23 H 13	Glost, N. J., s.c. 95.	14 D 6	Gohol, Pa.	16 G 3	Goodberry, W. Va.	35 D 2
Glen Lyon, Pa., a2,255	15 K 4	Glost, N. J., s.c. 95.	14 D 6	Gohol, Pa.	16 G 3	Goodberry, W. Va.	35 D 2
Glenmary, Tenn., a275	41 M 2	Glost, N. J., s.c. 95.	14 D 6	Gohol, Pa.	16 G 3	Goodberry, W. Va.	35 D 2
Glen Mawr, Pa.	15 J 4	Glost, N. J., s.c. 95.	14 D 6	Gohol, Pa.	16 G 3	Goodberry, W. Va.	35 D 2
Glen Mills, Pa., a250.	15 L 7	Glost, N. J., s.c. 95.	14 D 6	Gohol, Pa.	16 G 3	Goodberry, W. Va.	35 D 2
Glenmoore, N. J.	14 E 4	Glost, N. J., s.c. 95.	14 D 6	Gohol, Pa.	16 G 3	Goodberry, W. Va.	35 D 2
Glenmoore, Pa.	15 L 6	Glost, N. J., s.c. 95.	14 D 6	Gohol, Pa.	16 G 3	Goodberry, W. Va.	35 D 2
Glenmore, Ia., a100	45 D 5	Glost, N. J., s.c. 95.	14 D 6	Gohol, Pa.	16 G 3	Goodberry, W. Va.	35 D 2
Glenmore, Ga., a300	38 G 9	Glost, N. J., s.c. 95.	14 D 6	Gohol, Pa.	16 G 3	Goodberry, W. Va.	35 D 2
Glenmore, N. Y.	12 L 5	Glost, N. J., s.c. 95.	14 D 6	Gohol, Pa.	16 G 3	Goodberry, W. Va.	35 D 2
Glenmore, O.	18 F 8	Glost, N. J., s.c. 95.	14 D 6	Gohol, Pa.	16 G 3	Goodberry, W. Va.	35 D 2
Glenm, Ga., a100	38 A 5	Glost, N. J., s.c. 95.	14 D 6	Gohol, Pa.	16 G 3	Goodberry, W. Va.	35 D 2
Glenm, Ind. Ty.	48 H 6	Glost, N. J., s.c. 95.	14 D 6	Gohol, Pa.	16 G 3	Goodberry, W. Va.	35 D 2
Glenm, Ky.	40 K 3	Glost, N. J., s.c. 95.	14 D 6	Gohol, Pa.	16 G 3	Goodberry, W. Va.	35 D 2
Glenm, Mich., a125	23 J 12	Glost, N. J., s.c. 95.	14 D 6	Gohol, Pa.	16 G 3	Goodberry, W. Va.	35 D 2
Glenm, Mich., a100	23 O 8	Glost, N. J., s.c. 95.	14 D 6	Gohol, Pa.	16 G 3	Goodberry, W. Va.	35 D 2
Glenms, Va.	34 K 5	Glost, N. J., s.c. 95.	14 D 6	Gohol, Pa.	16 G 3	Goodberry, W. Va.	35 D 2
Glenms Ferry, Idaho, 333.	50 D 6	Glost, N. J., s.c. 95.	14 D 6	Gohol, Pa.	16 G 3	Goodberry, W. Va.	35 D 2
Glenm Springs, S. C., 138.	37 E 2	Glost, N. J., s.c. 95.	14 D 6	Gohol, Pa.	16 G 3	Goodberry, W. Va.	35 D 2
Glenms Store, Tenn.	41 H 3	Glost, N. J., s.c. 95.	14 D 6	Gohol, Pa.	16 G 3	Goodberry, W. Va.	35 D 2
Glenm Sta., Pa.	16 E 2	Glost, N. J., s.c. 95.	14 D 6	Gohol, Pa.	16 G 3	Goodberry, W. Va.	35 D 2
Glenobey, Tenn.	41 L 2	Glost, N. J., s.c. 95.	14 D 6	Gohol, Pa.	16 G 3	Goodberry, W. Va.	35 D 2
Glenoville, Cal., a100	57 G 7	Glost, N. J., s.c. 95.	14 D 6	Gohol, Pa.	16 G 3	Goodberry, W. Va.	35 D 2
Glenola, N. C.	36 K 3	Glost, N. J., s.c. 95.	14 D 6	Gohol, Pa.	16 G 3	Goodberry, W. Va.	35 D 2
Glen Olden, Pa., a700	15 L 2	Glost, N. J., s.c. 95.	14 D 6	Gohol, Pa.	16 G 3	Goodberry, W. Va.	35 D 2
Glenora, N. Y., a100	13 J 7	Glost, N. J., s.c. 95.	14 D 6	Gohol, Pa.	16 G 3	Goodberry, W. Va.	35 D 2
Glenora, Va.	34 H 1	Glost, N. J., s.c. 95.	14 D 6	Gohol, Pa.	16 G 3	Goodberry, W. Va.	35 D 2
Glen Pond, Mass.	39 F 5	Glost, N. J., s.c. 95.	14 D 6	Gohol, Pa.	16 G 3	Goodberry, W. Va.	35 D 2
Glen Richey, Pa., 527	16 E 5	Glost, N. J., s.c. 95.	14 D 6	Gohol, Pa.	16 G 3	Goodberry, W. Va.	35 D 2
Glen Riddle, Pa., a150.	15 M 7	Glost, N. J., s.c. 95.	14 D 6	Gohol, Pa.	16 G 3	Goodberry, W. Va.	35 D 2
Glenridge, N. J., s.c. 95, 1,611.	14 H 2	Glost, N. J., s.c. 95.	14 D 6	Gohol, Pa.	16 G 3	Goodberry, W. Va.	35 D 2
Glenrock, Mont.	49 M 4	Glost, N. J., s.c. 95.	14 D 6	Gohol, Pa.	16 G 3	Goodberry, W. Va.	35 D 2
Glenrock, Pa., 687	15 J 7	Glost, N. J., s.c. 95.	14 D 6	Gohol, Pa.	16 G 3	Goodberry, W. Va.	35 D 2
Glenrock, Wyo., a200	50 O 7	Glost, N. J., s.c. 95.	14 D 6	Gohol, Pa.	16 G 3	Goodberry, W. Va.	35 D 2
Glenrose, O.	18 E 9	Glost, N. J., s.c. 95.	14 D 6	Gohol, Pa.	16 G 3	Goodberry, W. Va.	35 D 2
Glenrose (c.h.), Tex., 400.	46 K 5	Glost, N. J., s.c. 95.	14 D 6	Gohol, Pa.	16 G 3	Goodberry, W. Va.	35 D 2
Glenroy, O., a750	18 E 6	Glost, N. J., s.c. 95.	14 D 6	Gohol, Pa.	16 G 3	Goodberry, W. Va.	35 D 2
Glen Falls, N. Y., '90, 9,500.	12 P 5	Glost, N. J., s.c. 95.	14 D 6	Gohol, Pa.	16 G 3	Goodberry, W. Va.	35 D 2
'97, a11,000	10 F 6	Glost, N. J., s.c. 95.	14 D 6	Gohol, Pa.	16 G 3	Goodberry, W. Va.	35 D 2
Glenfork, Ky., a125	10 F 6	Glost, N. J., s.c. 95.	14 D 6	Gohol, Pa.	16 G 3	Goodberry, W. Va.	35 D 2
Glenshaw, Pa., a500	16 C 5	Glost, N. J., s.c. 95.	14 D 6	Gohol, Pa.	16 G 3	Goodberry, W. Va.	35 D 2
Glenshade, Pa., a200	15 M 6	Glost, N. J., s.c. 95.	14 D 6	Gohol, Pa.	16 G 3	Goodberry, W. Va.	35 D 2
Glenstep, N. Y., a100	11 N 9	Glost, N. J., s.c. 95.	14 D 6	Gohol, Pa.	16 G 3	Goodberry, W. Va.	35 D 2
Glen Sta., Miss.	43 H 1	Glost, N. J., s.c. 95.	14 D 6	Gohol, Pa.	16 G 3	Goodberry, W. Va.	35 D 2
Glen Sta., Mont.	49 D 4	Glost, N. J., s.c. 95.	14 D 6	Gohol, Pa.	16 G 3	Goodberry, W. Va.	35 D 2
Glensted, Mo.	31 G 7	Glost, N. J., s.c. 95.	14 D 6	Gohol, Pa.	16 G 3	Goodberry, W. Va.	35 D 2
Glen St. Mary, Fla.	39 M 2	Glost, N. J., s.c. 95.	14 D 6	Gohol, Pa.	16 G 3	Goodberry, W. Va.	35 D 2
Glenlin, N. Dak., a150.	26 C 3	Glost, N. J., s.c. 95.	14 D 6	Gohol, Pa.	16 G 3	Goodberry, W. Va.	35 D 2
Glen Union, Pa., a150	16 G 4	Glost, N. J., s.c. 95.	14 D 6	Gohol, Pa.	16 G 3	Goodberry, W. Va.	35 D 2
Glenview, Ill., a100	20 K 1	Glost, N. J., s.c. 95.	14 D 6	Gohol, Pa.	16 G 3	Goodberry, W. Va.	35 D 2
Glenview, N. C.	36 O 2	Glost, N. J., s.c. 95.	14 D 6	Gohol, Pa.	16 G 3	Goodberry, W. Va.	35 D 2
Glenville, Ala., 282	42 G 6	Glost, N. J., s.c. 95.	14 D 6	Gohol, Pa.	16 G 3	Goodberry, W. Va.	35 D 2
Glenville, Ark.	44 F 8	Glost, N. J., s.c. 95.	14 D 6	Gohol, Pa.	16 G 3	Goodberry, W. Va.	35 D 2
Glenville, Conn., a500	10 A 5	Glost, N. J., s.c. 95.	14 D 6	Gohol, Pa.	16 G 3	Goodberry, W. Va.	35 D 2
Glenville, Ky., a125	40 B 5	Glost, N. J., s.c. 95.	14 D 6	Gohol, Pa.	16 G 3	Goodberry, W. Va.	35 D 2
Glenville, Md., a200	33 D 2	Glost, N. J., s.c. 95.	14 D 6	Gohol, Pa.	16 G 3	Goodberry, W. Va.	35 D 2
Glenville, Minn., a300	25 D 6	Glost, N. J., s.c. 95.	14 D 6	Gohol, Pa.	16 G 3	Goodberry, W. Va	

INDEX — UNITED STATES.

Grantsville

Greensboro

Table listing Grantsville locations with their respective state abbreviations, postal codes, and grid coordinates (e.g., 54 K 2, 35 D 3).

Table listing Greensboro locations with their respective state abbreviations, postal codes, and grid coordinates (e.g., 25 J 2, 21 L 7, 35 J 3).

Greensboro

INDEX - UNITED STATES.

Gunlock

Table listing geographical locations and their corresponding page numbers. Columns include location names (e.g., Greensboro, Md., Greenwood, Mich.), page numbers, and a secondary column of location names (e.g., Gunlock, Va.).

Hammersley Fork

INDEX UNITED STATES.

Harrison

Table listing geographical locations across the United States, organized by state and county. Each entry includes the location name, state abbreviation, and a numerical code. The locations range from Hammersley Fork, Pa. to Harrison, Ill.

Harrison

INDEX UNITED STATES.

Haynesville

Table listing Harrison-related entries with columns for location, state, and alphanumeric code.

Table listing INDEX entries with columns for location, state, and alphanumeric code.

Table listing UNITED STATES entries with columns for location, state, and alphanumeric code.

Table listing Haynesville-related entries with columns for location, state, and alphanumeric code.

Table listing geographical locations and their corresponding page numbers, organized in three columns: Haynesville, INDEX UNITED STATES., and Hermansville.

Hillyard

INDEX - UNITED STATES.

Homestead

Table with 3 columns: Hillyard, INDEX - UNITED STATES, Homestead. Contains a comprehensive list of place names and their corresponding page numbers.

Homestead

INDEX - UNITED STATES.

Howes

Table listing geographical locations and their corresponding page numbers. The table is organized into three columns: Homestead, INDEX - UNITED STATES, and Howes. Each entry includes the location name and a page number, often with a small letter code (e.g., 16 C, 15 K, 34 J).

Howes Mill

INDEX UNITED STATES.

Hyde

Table listing geographical locations and their corresponding index numbers. Columns include location names (e.g., Howes Mill, Howesville, Howland), their state/territory, and a numerical index value.

INDEX—UNITED STATES.

Hyde

Iowa

Hyde (Co.), S. Dak., s.c.95, 1,333
Hyde, Wis., a100
Hyde Co., Ill.
Hyde Co., N. Y.
Hyden (c.h.), Ky., a100
Hyde Park, Ark.
Hyde Park, Ill.
Hyde Park, Mass. (village), s.c.95, 3,617
Hydepark, N. Y., a700
Hyde Park, N. Y. (town)
Hydepark, N. Dak.
Hyde Park, O., a975
Hydepark, Pa., 500
Hyde Park, Utah, a500
Hydepark (c.h.), Vt. (town), 1,633
Hydes, Pa.
Hydesville, Cal., a100
Hydetown, Pa., 247
Hydeville, N. Y., a150
Hydeville, Vt., a800
Hydriek, Ark.
Hye, Tex.
Hyer, W. Va.
Hygea Springs, Tenn.
Hygiene, Cal., a100
Hyton, Tex., a100
Hyman, Ill., a350
Hyman, S. C.
Hymer, Kan.
Hymera, Ind., a100
Hyndman, Pa., 1,056
Hynds Sta., Ind.
Hyndsale, Ind.
Hyndsville, N. Y., a500
Hyrer, Pa., a250
Hypoluxo, Tex.
Hyrum, Ala.
Hyrum, Utah, a1,000

I

I (Co.), Okla.
Jaeger, W. Va.
Jamonia, Fla.
Jamonnia La., Fla.
Jantha, Mo., 206
Jaqun, Cal.
Jart, L., La.
Jatan, Mo., a100
Jatan, Tex.
Jatt, La.
Jhaph, Utah, a200
Jheria (Co.), La., 20,997
Jheria, Mo., a100
Jheria, O., a200
Jherville (Co.), La., 21,848
Jhox, Cal.
Jhson, Minn.
Jee, Ga.
Jekes, Neb.
Jekesburg, Pa., a200
Jeronim, Ia., a200
Jeronim, Mo.
Jennium, Okla.
Jey Bay, Alaska
Jey Cape, Alaska
Jey Cape, Alaska
Jey Strait, Alaska
Jda (Co.), Ia., s.c.95, 11,425
Jda, Mich., a300
Jda, Neb.
Jda, Okla.
Jda, S. Dak.
Jdngrove (c.h.), Ia., s.c.95, 1,720
Jdaho (Co.), Idaho, 2,955
Jdaho, N. C.
Jdaho, O., a225
Jdaho (State), U. S., '90, 84,385
Jdaho (State), U. S., (large scale map of)
Jdaho City (c.h.), Idaho, a675
Jdaho Falls, Idaho, 1,125
Jdaho Springs, Col., a2,500
Jdalia, Col.
Jdalia, Mo.
Jdalia, N. C., a100
Jdama, Kan., s.c.95, 129
Jdanha, Oreg.
Jdavespor, Ga.
Jdaville, Ind., a500
Jdaville, Tenn., a100
Jdo, Fla.
Jdeal Bench, Va.
Jdell, Ark.
Jdell, Ia.
Jdell, Kan.
Jdenbro, Kan.
Jder, Ala.
Jdewood, Fla.
Jdewild, Ill.
Jdewild, Minn.
Jdewild, Mo.
Jdewild, N. C.
Jdewild, O.
Jdewild, Tenn.
Jdewild, Ill.

Idlewood, N. Y.
Idlewood, Pa., a300
Idria Peak, Cal.
Iduma, Mo.
Idywild, S. Dak.
Izagik, Alaska
Igorra, Cal.
Igorra, N. Y.
Igorro, Cal.
Ignacio, Cal.
Igo, Cal., a200
Igo, Ga.
Igo, Mo.
Igorburg, Ala.
Ihlen, Minn.
Ijamsville, Ind., a150
Iklpkung R., Alaska
Iktl, Cape, Alaska
Ila, Ga., a100
Ichester, Md., a300
Iles Jo., Ill., a175
Illa, Mo.
Illa, Wash.
Ilanma, Alaska
Ilanma La., Alaska
Ilanma Peak, Alaska
Ilflo, Col.
Ilion, N. Y., a957
Ilion Sta., N. C.
Ilawara, Ia., a300
Illiouette Fall, Cal.
Illiouette R., Cal.
Illiouis (State), U. S., '90, 3,262,351
Illiouis (State), U. S. (large scale map of)
Illiouis Bayou, Ark.
Illiouis Bend, Tex., a100
Illiouis Crty, Ill., a150
Illiouis Cr., Cal.
Illiouis R., Ill.
Illiouis R., Ind. Ty.
Illiouis R., Oreg.
Illiouis Sta., Ind. Ty.
Illiopolis, Ill., 689
Iliwhl, Ky.
Ilyria, Ia.
Ilywaco, Wash., 517
Imbler, Oreg.
Imboden, Ark., 157
Imes, Kan., a100
Imlay, Ky.
Imlay, Mich., a100
Imlay, Mich.
Imlay City, Mich., 1,251
Imletstown, N. J., a200
Imlostown, Pa., a100
Immersers, Tex.
Imnaha, Oreg.
Imnaha R., Oreg.
Imo, Okla.
Imogene, Ia., s.c.95, 272
Imperial, Kan.
Imperial (c.h.), Neb., 150
Imperial, Pa., a600
Imperial Sta., Pa.
Improve, Miss.
Imusdale, Cal.
Ina, Ill., a200
Ina, Miss.
Ina, Tenn.
Inaba, Ga.
Inavale, Neb., a100
Inca, Va.
Incline, Ia.
Increase, Miss.
Independence, Ala., a100
Independence (Co.), Ark., 21,961
Independence (c.h.), Ark., a275
Independence, Idaho, a400
Independence, Ind., a525
Independence (c.h.), Ia., s.c.95, 5,142
Independence (c.h.), Kan., s.c.95, 3,663
Independence (c.h.), Ky., a800
Independence, La., a250
Independence, La., Mich.
Independence, Minn.
Independence, Miss., a100
Independence (c.h.), Mo., '90, 6,380; '97, a8,000
Independence, N. Y.
Independence, O., a275
Independence (Twp.), O.
Independence, Okla.
Independence, Oreg., a1,850
Independence, Pa., a200
Independence, S. Dak.
Independence, Tex., 373
Independence (c.h.), Va., a275
Independence, Wash.
Independence, W. Va., 273
Independence, Wis., s.c.95, 534
Independence Cr., Cal.
Independence Cr., N. Y.
Independence Mt., Cal.
Independence Range, Nev.
Independence Sta., Cal.
Independence Sta., Ind.
Index, Mich.
Index, Wash.
Index Mt., Wash.
Index Peak, Wyo.
Index Peak, Wyo.
Indiana (Co.), Pa., 42,175
Indiana (c.h.), Pa., 1,297
Indiana (State), U. S., '90, 2,192,404

Indiana (State), U. S. (large scale map of)
Indiana Agency, Mont.
Indiana Mineral Springs, Ind., a100
Indianapolis (c.h.) and State Capital, Ind., '90, 105,136; '97, a160,000
Indianapolis, Ia., a300
Indian Bay, Ark., a200
Indian Bayou, La.
Indian Bottom, Ky.
Indian Camp, O., a100
Indian Canon, Cal.
Indian Cr., Cal.
Indian Cr., Cal.
Indian Cr., Cal.
Indian Cr., Idaho
Indian Cr., Ind.
Indian Cr., Ia.
Indian Cr., Ia.
Indian Cr., Okla.
Indian Cr., Okla.
Indian Cr., Pa.
Indian Cr., S. Dak.
Indian Cr., S. Dak.
Indian Creek, Mo.
Indian Creek, Tex.
Indian Creek, Va., a225
Indian Diggins, Cal.
Indian Falls, N. Y., a250
Indian Field Cr., S. C.
Indian Fields, Ky.
Indian Flights, N. Y., a300
Indianford, Wis., a175
Indian Gap, Tex.
Indian Grove, Cal., a150
Indian Head Mt., N. Y.
Indian Hills, Mass.
Indian Key, Fla.
Indian L., N. Y.
Indian Lake, Mich. (place)
Indian Lake, N. Y., a300
Indian Meridian, Okla.
Indian Mills, N. J., a100
Indian Mills, W. Va., a100
Indian Mound, Fla.
Indianmound, Tenn., a100
Indian Mt., Ala.
Indian Mt., S. Dak.
Indianneck, Va.
Indianola, Fla.
Indianola, Ill., 172
Indianola, Ind. Ty., a175
Indianola (c.h.), Ia., s.c.95, 2,825
Indianola (c.h.), Miss., 249
Indianola (c.h.), Neb., 579
Indian Orchard, Mass.
Indian Pass, Cal.
Indian Pass, Fla.
Indian Pass, Wash.
Indian Peak, Nev.
Indianpoint, Me.
Indian Pond, Conn.
Indian Pond, Me.
Indian Pt., Me.
Indian Pt., Mich.
Indian Pt., Mich.
Indian R., Del.
Indian R., Fla.
Indian R., N. Y.
Indian River, Mich., a225
Indian River, N. Y., a100
Indian River Inlet, Fla.
Indian Rock, Cal.
Indianrock, Me.
Indianrock, Va.
Indian School Res., Okla.
Indian Springs, Ga., a500
Indian Springs, Ind.
Indian Springs, Md.
Indian Springs, Mo., 131
Indian Stream, N. H.
Indian Territory, U. S., '90, 186,490
Indian Territory, U. S. (large scale map of)
Indiantown, S. C.
Indianaud, N. C.
Indian Village, Ariz.
Indian Village, Ia.
Indian Village Sta., Ia.
Indiana, Utah
Indika, Va.
Indio, Cal.
Industry, Ill., 432
Industry, Kan., a125
Industry, Pa., a700
Industry, Tex., a400
Inez (c.h.), Ky., 309
Inez, Neb.
Inez, Tex., a150
Inez, Wyo.
Ingalls, Ind., a350
Ingalls (c.h.), Kan., a200
Ingalls, Mich., a275
Ingalls, Mo.
Ingalls, Minn.
Ingalls, Mo.
Ingalls, N. C.
Ingalls, Okla., a125
Ingalls Crossing, Mass.
Ingalls Crossing, N. Y.
Ingalls Road Sta., Me.
Ingalton, Ill.
Inge, Va.
Ingermutte, Alaska
Ingersoll, N. Dak.
Ingham (Co.), Mich., 37,666
Ingham Mills, N. Y., a125

Inglefield, Ind., a100
Inglehame, Fla.
Inglehook, Cal.
Inglelake, Ky.
Inglelake, Md.
Inglelake, Miss.
Inglelake, N. Y., a125
Inglelake, Tex.
Inglelake, W. Va.
Ingle Sta., Ind.
Inglewood, Cal.
Inglewood, Ga.
Ingold, Ga.
Ingold, N. C.
Ingomar, Cal.
Ingomar, Miss., a100
Ingomar, O., a100
Ingraham, Ill., a150
Ingraham, N. Y.
Ingram, Ky.
Ingram, Okla., a100
Ingram, Pa., a150
Ingram, Tex.
Ingram, Va.
Ingram, Wis.
Ink, Mo.
Inkerman, W. Va.
Inkum, Idaho
Inkster, Mich., a225
Inkster, N. Dak., a275
Inland, Mich., a200
Inland, Neb., a100
Inland, N. Y.
Inland, N. C., a100
Inland, O., a325
Inman, Cal.
Inman, Ga., a150
Inman, Ill.
Inman, Kan., s.c.95, 264
Inman, Neb., a150
Inman, S. C., 134
Inman, Tenn., 520
Inman Jr., Ala.
Inokai R., Alaska
Ino, Ala.
Inola, Ind. Ty.
Inskip, Cal.
Instigation Pt., Cal.
Instanton, Pa., a200
Institute, N. C.
Intertog, Wash.
Interourse, Pa., a125
Interior, Mich., a560
Interior, S. Dak.
Interior, Va.
Interior Jc., Mich.
Interlachen, Fla., a175
Interlochen, Mich., a200
Intervale, N. H.
Intervale, Wis.
Intervald, Wis.
Inverness, Minn., a175
Inverness, Ala., a375
Inverness (c.h.), Fla., s.c.95, 400
Inverness, Ga.
Inverness, Ky.
Inverness, N. Y.
Inverness, Va.
Inwood, Cal.
Inwood, Ind.
Inwood, Ia., s.c.95, 303
Inwood, Mich.
Inyankara, Wyo.
Inyo, Cal.
Inyo (Co.), Cal., 3,544
Inyo Mills, Cal.
Inyo Range, Cal.
Ioka, Ia., a150
Iola, Ala.
Iola, Fla., a100
Iola, Ill., a250
Iola (c.h.), Kan., s.c.95, 1,565
Iola, N. Dak.
Iola, Pa., a100
Iola, S. C.
Iola, Tex., a200
Iola, Wis., s.c.95, 176
Ioland, Okla.
Iolanthe, Tex.
Iola Sta., Ky.
Ion, Ia., a100
Iona, Idaho, a200
Iona, Ind.
Iona, Ind. Ty.
Iona, Kan. (see Ionia)
Iona, Minn., a100
Iona, N. H.
Iona, N. J., a100
Iona, Wash.
Ionia, N. Y.
Ione, Cal., 806
Ione, Oreg.
Ione, Tex.
Ionia, Ia., s.c.95, 225
Ionia, Kan., a200
Ionia, O., a100
Ionia (c.h.), Mich., 32,801
Ionia (c.h.), Mich., '90, 4,482; '97, a5,025
Ionia, Mo.
Ionia, Mont.
Ionia, Neb.
Ionia, S. C.
Iosco, Mich., a100
Iosco (Co.), Mich., 15,224
Iota, Ia.
Iowa (Co.), Ia., s.c.95, 18,964
Iowa, Ia.
Iowa (State), U. S., s.c.95, 2,058,069
Iowa (State), U. S. (large scale map of)

INDEX—UNITED STATES.

John

Kansada

Table listing geographical locations and their corresponding index codes. The table is organized into two columns: 'John' and 'Kansada'. Each entry includes a location name followed by a code (e.g., 40 L 5, 34 C 2, etc.).

Table listing geographical locations and their corresponding page numbers. The table is organized into columns, with 'Kerrmoor' on the left and 'Kitsap' on the right. Each entry includes the location name and a page number, often with a small letter code (e.g., '16 F 5').

INDEX — UNITED STATES.

Kitson

Lafin

Table listing geographical locations starting with 'Kitson', including names like Kitson, Ala., Kittanning, Pa., Kittanning Point, Pa., etc., with associated codes.

Table listing geographical locations starting with 'Lafin', including names like Lafayette, La., Lafayette Springs, Miss., Lafayetteville, Pa., etc., with associated codes.

Table listing geographical locations starting with 'Lafin' (continued from previous block), including names like Lafayetteville, Pa., Lafayetteville, N. Y., etc., with associated codes.

Table with 3 columns: Location Name, State/County, and Index Number. Includes entries for Lafollette, Lake, and Lancaster across various states.

INDEX—UNITED STATES.

Lancaster

Lawrence

Table listing geographical locations and their corresponding index numbers. The table is organized into columns, with 'Lancaster' locations on the left and 'Lawrence' locations on the right. Each entry includes the location name, its state or territory, and a numerical index value.

Table listing geographical locations and their corresponding alphanumeric codes. The table is organized into columns, with 'Lawrence' on the left and 'Leo' on the right. Each entry includes a location name and a code (e.g., 46 L 5, 54 M 3, 8 F 2, etc.).

Leola

INDEX — UNITED STATES.

Limegrove

Table listing locations and their corresponding page numbers. Columns include location names (e.g., Leola, Leola (c.h.), Leola, Wis., Leominster, Mass., etc.) and page numbers (e.g., 27 F 1, 24 G 6, 9 E 2, etc.).

Table listing geographical locations and their corresponding coordinates. Columns include location names (e.g., Lime I., Lime Kiln, Cal.), coordinates (e.g., 22 N 5, 57 G 6), and a third column with alphanumeric codes (e.g., 16 D 3, 43 H 1).

Table listing locations in the Little Pine Cr. region with their corresponding page and column numbers. Includes entries like Little Pine Cr., Pa., Little Pine Key, Fla., Little Piney Cr., Ark., etc.

Table listing locations in the Longgrove region with their corresponding page and column numbers. Includes entries like Loebel, Wis., Lochlinvar, Ark., Lochland, Ky., Lochlossa, Fla., etc.

Table listing locations in the Longgrove region with their corresponding page and column numbers. Includes entries like Loebing, Ky., Loel Center, N. Y., Loel Jay, N. J., Loel Sta., N. Y., etc.

Table with 4 columns: Location Name, State/County, Zip Code, and Index Number. Lists locations from Lonegrove, Tex. to Lovejoys Sta., Ga.

Lyon Falls

INDEX - UNITED STATES.

Maloney

Table listing locations under 'Lyon Falls' with columns for location name, state, and index number.

Table listing locations in the middle column with columns for location name, state, and index number.

Table listing locations in the right column with columns for location name, state, and index number.

Table listing locations under 'Maloney' with columns for location name, state, and index number.

M

Table listing locations under 'M' in the left column with columns for location name, state, and index number.

Table listing locations in the middle column with columns for location name, state, and index number.

Table listing locations in the right column with columns for location name, state, and index number.

Table listing locations under 'Maloney' in the right column with columns for location name, state, and index number.

Malott

INDEX — UNITED STATES.

Marianna

Table with multiple columns listing geographical locations, state abbreviations, and associated numbers. The table is organized alphabetically by state or region, starting with Malott, then continuing through various states, and ending with Marianna.

INDEX - UNITED STATES.

Mason

McCulloch

Table listing entries for 'Mason' with columns for location and a numerical index value.

Table listing entries for 'Mason' (continued) with columns for location and a numerical index value.

Table listing entries for 'Mason' (continued) with columns for location and a numerical index value.

Table listing entries for 'McCulloch' with columns for location and a numerical index value.

Table listing names and locations with associated codes. Columns include names like McCulloughs, McCune, McCulloch, etc., and locations like Meigs, Meigs, Meigs, etc. Codes are alphanumeric and often include state abbreviations.

Middleburg

INDEX - UNITED STATES.

Millersville

Table listing locations under 'Middleburg' with columns for location name, state, and coordinates.

Table listing locations in the middle section of the index with columns for location name, state, and coordinates.

Table listing locations in the middle-right section of the index with columns for location name, state, and coordinates.

Table listing locations under 'Millersville' with columns for location name, state, and coordinates.

Millersville

INDEX UNITED STATES.

Mississippi City

Table listing geographical locations and their corresponding page numbers. Columns include location names (e.g., Millersville, Pa., Millerton, Fla.), page numbers, and a secondary column of location names (e.g., Mississippi City, Miss.).

Mississippi R.

INDEX—UNITED STATES.

Montezuma

Table listing geographical locations and their corresponding page numbers. The table is organized into three columns: Mississippi R., INDEX—UNITED STATES, and Montezuma. Each entry includes the location name and a code (e.g., 5 H 1, 25 B 2, 15 L 6).

Montezuma

INDEX—UNITED STATES.

Morris Sta.

Table listing geographical locations and their corresponding coordinates. The table is organized into three columns: Montezuma, INDEX—UNITED STATES, and Morris Sta. Each entry includes a location name, a state abbreviation, and a set of coordinates (e.g., 55 J 4, 11 P 9, 25 A 3).

Morris Sta.

INDEX — UNITED STATES.

Mount Moosilauke

Table listing geographical locations and their corresponding index numbers. Columns include location names (e.g., Morris Sta., Morrisville, Ga., Morrisville, Fla., a150), index numbers (e.g., 38 B 8, 39 L 1), and location names (e.g., Mount Moosilauke, Mount Hope, Wyo., Mount Hope, N. Y.).

Table listing geographical locations and their corresponding coordinates. The table is organized into three columns: 'Mount Moriah', 'INDEX—UNITED STATES.', and 'Muskingum R.'. Each entry includes a location name, a set of coordinates (e.g., 44 F 7, 30 E 4), and a reference code (e.g., 44 F 7, 30 E 4). The entries are sorted alphabetically by location name within each column.

Table listing various locations in the United States with their corresponding grid coordinates. The table is organized into three columns: New Found L., INDEX—UNITED STATES., and Newton Grove. Each entry includes a location name and a set of alphanumeric coordinates.

Table with 3 columns: Location Name, State/County, and Reference Code. Includes entries for Newton Hamilton, North Bangor, and various locations across the United States.

North Barrington

INDEX UNITED STATES.

Northport

Table listing geographical locations and their corresponding index numbers. Columns include location names (e.g., North Barrington, North Bay, North Bend, etc.) and index codes (e.g., 7 K 9, 17 E 1, 12 L 5, etc.).

INDEX — UNITED STATES.

Northport

Oakfield

Table listing locations under 'Northport' with columns for location name, state, and coordinates.

Table listing locations in the middle column with columns for location name, state, and coordinates.

Table listing locations in the right column with columns for location name, state, and coordinates.

Table listing locations under 'Oakfield' with columns for location name, state, and coordinates.

Table with 3 columns: Location/Name, State/County, and Reference Number. Includes entries for Okanogan Mining District, Okanogan R., Okapi, Okarehe, Okatibbee, Okatibbee Cr., Okauchee, Okauchee L., Okaw, Okawville, Okay, Okean, Okema, Okce, Okcehobee, Okcehobee L., Okceke, Okefenoke Swamp, Okemos, Okete, Oketo, Okisko, Oklahoma, Oklahama, Oklahama (Territory), Oklaunion, Oklawaha, Okmulgee, Okoboji, Okolona, Okoloma, Okome, Okonoko, Okotico, Ola, Ola, Ola, Olaf, Olal, Olalla, Olalla, Olamon, Olancha, Olanta, Olar, Olathe, Olaton, Olcott, Olcott, Olcott, Old Albuquerque, Old Bailey, Old Baldy, Old Baldy or Santa Rita Peak, Old Blackfoot Agency, Oldbridge, Old Cairo, Old Chatbam, Old Church, Old Crater, Old Craters, Old Craters, Idaho, Old Crook Agency, Old Dook, Olden, Oldenburg, Old Faithful, Old Ferry Pt., Oldfield, Old Field, Oldfield, Oldfield, Oldforge, Oldforge, Oldford, Oldford, Old Fort Alexander, Old Fort Belknap, Old Fort Browning, Old Fort C., Old Fort Gibraltar, Old Fort Harrison, Old Fort Lookout, Old Fort Lyon, Old Fort Mackinac, Old Franklin, Oldham, Oldham, Oldham, Old Hickory, Old Hundred, Oldman's Cr., Old Mines, Old Mission, Old Mission Sta., Old Monroe, Old Monterey, Old Mystic, Old Orchard, Old Orchard, Mo.

Orange

INDEX- UNITED STATES.

Otoes and Missourias Ind. Res.

Table listing geographical locations and their corresponding page numbers. Columns include location names (e.g., Orange, Conn., Orange, Fla., etc.), page numbers, and a column for 'Otoes and Missourias Ind. Res.' with page numbers.

Palestine

INDEX UNITED STATES.

Pastoria Cr.

Table with 3 columns: Location (e.g., Palestine, Ind., a175), Index Number (e.g., 74 F 2), and Location (e.g., Parkville, Okla., 48 E 3). The table lists numerous locations across the United States with their corresponding index numbers.

Table listing geographical locations in the Pataha City section, including names like Patana City, Wash., and Patapsee, Md., with associated numerical codes.

Table listing geographical locations in the middle section, including names like Pavonia, O., and Pawcatuck R., Conn., with associated numerical codes.

Table listing geographical locations in the right section, including names like Pearceville, La., and Peach, Va., with associated numerical codes.

Table listing geographical locations in the Penfield section, including names like Pekin, Md., and Pennington, N. C., with associated numerical codes.

Table with 3 columns: Location, State, and Index Number. Includes entries for Penfield, Pennsylvania, and Phillipsport, Pennsylvania, among many others.

INDEX—UNITED STATES.

Phillipston

Table listing locations under 'Phillipston' with columns for location name and coordinates.

Pinopolis

Table listing locations under 'Pinopolis' with columns for location name and coordinates.

Presido Res.

INDEX - UNITED STATES.

Quantico

Table with multiple columns listing geographical locations (e.g., Presidio Res., Presby, Albany, etc.), their corresponding numerical identifiers, and state abbreviations. Includes a 'Q' section for Quantico locations.

Table listing geographical locations and their corresponding page numbers. The table is organized into three main columns: Quantico Sta., INDEX — UNITED STATES, and Rattlesnake Cr. Each entry includes the location name and a numerical value representing the page number.

R

Table listing geographical locations and their corresponding page numbers. The table is organized into three columns: Rattlesnake Cr., INDEX — UNITED STATES., and Reesus L. Each entry includes the location name and a page number.

Roberts

INDEX UNITED STATES.

Rogersgap

Table with 3 columns: Name, State/County, and Index Number. Lists locations from Roberts to Rogersgap, including various towns and counties across the United States.

Rogers I.

INDEX—UNITED STATES.

Rows

Table with 3 columns: Name, Row, Column. Lists locations such as Rogers I., Rogers Park, Illinois, and various other towns and cities across the United States, with corresponding row and column numbers.

Table of place names and their corresponding location codes for the 'R' section, including entries like Rowzersville, Roxabell, Roxana, Rudy, Rudyard, Rudolph, and Rushton.

Table of place names and their corresponding location codes for the 'R' section, including entries like Rushton, Rushton, Rushton, and Rushton, covering a wide range of locations.

Table of place names and their corresponding location codes for the 'S' section, including entries like Sabal, Sabal, Sabal, and Sabal, covering a wide range of locations.

S

Table listing geographical locations and their coordinates. Columns include location names (e.g., Sadorus, Sadsburyville, Sage, etc.), latitude/longitude coordinates (e.g., 20 J 7, 15 L 6, etc.), and corresponding location names in the right margin (e.g., Saint Charles, Saint Charles Cr., etc.).

Saint Stephens

INDEX — UNITED STATES.

Sand River

Table listing geographical locations across the United States, including Saint Stephens, Sand River, and various other towns and cities, with their corresponding state abbreviations and page numbers.

Sand Rock

INDEX—UNITED STATES.

Satilla Bluff

Table with 3 columns: Name, State/County, and Reference Code. Lists locations like Sand Rock, Wis., Sandrun, O., Sandrun, W. Va., Sands, Mich., Sands, Va., Sandy Key, Fla., Sands Pt., N. Y., Sandstone, Minn., Sandstone Sta., W. Va., Sandtown, Ark., Sandtree, Ia., Sandusky, Ill., Sandusky, Ind., Sandusky, N. Y., Sandusky (c.h.), O., Sandusky, Wis., Sandusky Bay, O., Sandusky R., O., Sandwich, Ill., Sandwich, Mass., Sandwich (vill.), Sandwich, N. H., Sandwich Dome, N. H., Sandy, Fla., Sandy, Ind. Ty., Sandy, Oreg., Sandy, Tex., Sandy, Utah, Sandy, Va., Sandybay, Me., Sandy Bay, Mass., Sandy Bottom, Va., Sandy Brook, Conn., Sandy Cr., Col., Sandy Cr., Ind. Ty., Sandy Cr., Miss., Sandy Cr., N. Br. of N. Y., Sandy Cr., S. Br. of N. Y., Sandy Cr., N. C., Sandy Cr., N. Dak., Sandy Cr., Okla., Sandy Cr., Pa., Sandy Creek, Ala., Sandy Creek, La., Sandy Creek Sta., N. Y., Sandy Cross, Ga., Sandyhat, S. C., Sandyfork, Ky., Sandgrove, S. C., Sandy Hill, N. Y., Sandhook, Conn., Sandhook (c.h.), Ky., Sandy Hook, N. J., Sandyhook, Va., Sandy Hook Bay, N. J., Sandy Hook Light, N. J., Sandyhook Sta., Conn., Sandy Hook (c.h.), Tenn., Sandy L., N. J., Sandy L., S. C., Sandy Key, Fla., Sandy L., Minn., Sandylake, Pa., Sandy Level, Va., Sandy Lick Cr., Pa., Sandy Neck, Mass., Sandypoint, Me., Sandypoint, Tex., Sandypoint, Wash., Sandy Pond, Mass., Sandy Pt., Fla., Sandy Pt., Mass., Sandy Pt., Mich., Sandy Pt., R. I., Sandy R., Minn., Sandy R., Oreg., Sandrydge, Ala., Sandrydge, Ga., Sandrydge, N. C., Sandrydge, Pa., Sandry Ridge, Va., Sandy River, S. C., Sandy River, Va., Sandryum, Pa., Sandryum, Pa., Sandryum, S. C., Sandy Spring, Md., Sandysprings, Ark., Sandysville, O., Sandysville, O., Sandysville, W. Va., San Elizario, Texas, San Felipe, Tex., San Felipe R., Cal., San Fernando Cr., Tex., San Fernando Peak, Cal., Sanford, Ala., Sanford, Alaska, Sanford, Cal., Sanford, Conn., Sanford, Fla., Sanford, Ga., Sanford, Me., Sanford, Mich., Sanford, N. Y., Sanford, N. C., Sanford, N. C., Sanford Corners, N. Y., Sanford Cr., Miss., Sanford Pt., N. Y., Sanford Sta., Tenn., San Francisco (c.h.), Cal., San Francisco, Cal. (on local map), San Francisco Bay, Cal., San Francisco Bay, Cal. (on local map), San Francisco Cr., Col., San Francisco Cr., Tex., San Francisco Mts., Ariz., San Francisco Pass, Col., San Francisco R., Ariz., San Francisco Range, N. Mex., San Gabriel, Cal., San Gabriel, Cal. (on local map), Sanguan (c.h.), Ill., Sanganon R., Ill., Sangamon R., Ill., Sangar, Cal., Sangar (c.h.), N. Dak., Sangar, Oreg., Sangar, Tex., Sangerfield, N. Y., Sangerfield, Mo., Sangerfield, N. Y., Sangerfield, Mo. (town), Sangerfield, N. Y., Sangerfield, Mo. (town), Sangre de Cristo Pass, Col., Sangre de Cristo Range, Col., San Gregorio, Cal., Sang Run, Md., Sanibel, Fla., Sanibel Is., Fla., San Ignacio, N. Mex., Sanilac (Co.), Mich., Sanilac Center (c.h.), Mich., San Isabel, Col., Sanitaria Springs, N. Y., San Jacinto, Cal., San Jacinto, Tex., San Jacinto, Tex., San Jacinto (Co.), Tex., San Jacinto Bay, Tex., San Jacinto Mts., Cal., San Jacinto R., Cal., San Joaquin R., Tex., San Joaquin (Co.), Cal., San Joaquin Canal, Cal., San Joaquin R., Cal., San Joaquin R., Branch, Cal., Sanjoan or Big Salt Slough, Cal., San Jose (c.h.), Cal., San Jose, Ill., San Jose, N. Mex., San Jose, N. Mex., San Juan, Cal., San Juan, Cal., San Juan (Co.), Cal., San Juan, N. Mex., San Juan (Co.), N. Mex., San Juan (Co.), Utah, San Juan (Co.), Wash., San Juan I., Wash., San Juan Mts., Col., San Juan Peak, Cal., San Juan R., Cal., San Juan R., Utah, Sankey, Mo., San Leandro, Cal., San Leandro, Cal. (on local map), San Leandro Bay, Cal., San Leandro Cr., Cal., San Lorenzo, Cal., San Lucas, Cal., San Luis (c.h.), Cal., San Luis Hills, Col., San Luis I., Tex., San Luis Ls., Col., San Luis Obispo (Co.), Cal., San Luis Obispo (c.h.), Cal., San Luis Obispo Bay, Cal., San Luis Park, Col., San Luis Pass, Tex., San Luis Peak, Cal., San Luis Peak, Cal., San Luis R., Cal., San Luis Rey, Cal., San Luis Rey R., Cal., San Marcel, N. Mex., San Marcos, Cal., San Marcos (c.h.), Tex., San Marino, Va., San Martin, Cape, Cal., San Martin, Tex., San Mateo, Cal., San Mateo, Cal., San Mateo, Cal., San Mateo, Fla., San Mateo, N. Mex., San Mateo Je., Fla., San Mateo Park, N. Mex., San Miguel, Cal., San Miguel (Co.), Cal., San Miguel, N. Mex., San Miguel (Co.), N. Mex., San Miguel Hills, Cal., San Miguel I., Cal., San Miguel Mts., Col., San Miguel Passage, Cal., San Miguel Plateau, Cal., Sannak Is., Alaska, San Nicholas I., Cal., Sanoma, S. C., Sanoma, W. Va., San Onofre, Cal., San Pablo, Cal., San Pablo, Cal., San Pablo, Fla., San Pablo Bay, Cal., San Pablo Bay, Cal. (on local map), San Pablo Cr., Cal., San Pablo Pt., Cal., San Pablo Ridge, Cal., San Pablo Sta., Cal., San Pasqual, Cal., San Patricio, La., San Patricio, Tex., San Patricio (Co.), Tex., San Pedro, Cal., San Pedro, Cal. (on local map), San Pedro, Pt., Cal., San Pedro, N. Mex., San Pedro Bay, Cal., San Pedro Channel, Cal., San Pedro Cr., Cal., San Pedro Hill, Cal., San Pedro Messa, Cal., San Pedro Pt., Cal., San Pete (Co.), Utah, San Pierre Sta., Ind., San Quentin, Cal., San Quentin, Pt., Cal., San Rafael (c.h.), Cal., San Rafael, Cal. (on local map), San Rafael, N. Mex., San Rafael Mts., Cal., San Rafael R., Utah, San Rafael Swell, Utah, San Ramon, Cal., San Raha (Co.), Tex., San Raha (c. h.), Tex., San Raha R., Tex., Sansalville, N. Dak., Sansbois, Ind. Ty., Sans Bois Cr., Ind. Ty., San Simon Bay, Cal., San Simon, Ariz., San Simon Plains, Ariz., San Simon Valley, Ariz., Sanson, Tex., Sanson Pol. R., Wash., Sanson, Ark., Sanson, N. C., Santa Ana (c.h.), Cal., Santa Ana (c.h.), Cal., Santa Ana Mts., Cal., Santa Ana R., Tex., Santa Barbara (Co.), Cal., Santa Barbara (c.h.), Cal., Santa Barbara Channel, Cal., Santa Barbara I., Cal., Santa Barbara Is., Cal., Santa Catalina, Gulf of, Cal., Santa Catalina I., Cal., Santa Catalina Range, Ariz., Santa Clara, Cal., Santa Clara (Co.), Cal., Santa Clara, Cal., Santa Clara, N. Mex., Santa Clara, N. Y., Santa Clara, S. Dak., Santa Clara, Utah, Santa Claus, Ind., Santa Cruz (Co.), Cal., Santa Cruz (c.h.), Cal., Santa Cruz, N. Mex., Santa Cruz Channel, Cal., Santa Cruz I., Cal., Santa Cruz R., Ariz., Santa Fe, Ill., Santa Fe, Ind., Santa Fe (c.h.), Kan., Santa Fe, Mo., Santa Fe (Co.), N. Mex., Santa Fe (c.h.) and State cap., Santa Fe, N. Mex., Santa Fe, Tenn., Santa Fe, Va., Santa Fe Jr., Fla., Santa Fe R., Fla., Santa Fe Springs, Cal., Santa Gertruda Cr., Tex., Santa Inez, Ga., Santa Lucia Peak, Cal., Santa Margarita R., Cal., Santa Maria, Cal., Santa Maria, Tex., Santa Maria L., Cal., Santa Maria R., Cal., Santa Monica, Cal., Santa Monica, Cal. (on local map), Santa Monica Mts., Cal., Santa Paula, Cal., Santa Petronilla R., Tex., Santaquin, Utah, Santa Rita, N. Mex., Santa Rita Peak, Ariz., Santa Rosa (c.h.), Cal., Santa Rosa (Co.), Fla., Santa Rosa, Mo., Santa Rosa, N. Mex., Santa Rosa I., Cal., Santa Rosa I., Fla., Santa Rosa Mts., Nev., Santa Rosa Park, Fla., Santa Rosa Sound, Fla., Santa Ynez, Cal., Santa Ynez Mts., Cal., Santa Ynez Park, Cal., Santa Ynez R., Cal., Santa Ysabel, Cal., Santee, Cal., Santee, Miss., Santee Canal, S. C., Santee R., S. C., Santee R., S. C., Santee River, S. C., Santiago, Ia., Santiago, Minn., Sathain R., Oreg., Sault, Tex., Santos, Fla., Sattuck, S. C., Sattup Plateau, Ariz., Saut Ygnacio, Tex., Sapa, Miss., Sapele, N. Mex., Sapele I., Ga., Sapele Sound, Ga., Sapehan Sta., Wash., Sappinero, Cal., Sappinero Cr., Cal., Sapp, Ky., Sappa, Neb., Sappa Cr., Kan., Sappa Cr., N. Fork of Kan., Sappa Cr., S. Fork of Kan., Sappa Cr., Neb., Sappington, Mo., Sappington, Mont., Sappala, Ind. Ty., Squish Head, Mass., Sara, Wash., Saragossa, Ala., Sarah, L., Minn., Sarah, W. Va., Sarahsville, O., Saranac, Mich., Saranac, N. Y., Saranac Inn, N. Y., Saranac Je., N. Y., Saranac Lake, N. Y., Sarasota, Fla., Sarasota Bay, Fla., Sarasota Key, Fla., Sarasota Pass, Fla., Saratoga, Cal., Saratoga, Ind., Saratoga, Kan., Saratoga, Minn., Saratoga, Mo., Saratoga, Neb., Saratoga (Co.), N. Y., Saratoga, N. C., Saratoga, Tex., Saratoga, Wis., Saratoga, Wyo., Saratoga L., N. Y., Saratoga Passage, Wash., Saratoga Springs, N. Y., Sarcoxie, Mo., Sandina, Ind., Sandina, N. Y., Sandina, O., Sandina, S. C., Sandis, Ala., Sandis, Ark., Sandis, Ga., Sandis, Ky., Sandis, Minn., Sandis (c.h.), Miss., Sandis, N. C., Sandis, O., Sandis, Pa., Sandis, Tenn., Sandis, W. Va., Sarecta, N. C., Sarepta, La., Sargent, Miss., Sargent, Cal., Sargent, Minn., Sargent, Mo., Sargent, Neb., Sargent (Co.), N. Dak., Sargents, Cal., Sargentsville, Me., Sarilla, Idaho, Sarsitchey, Cape, Alaska, Saron, Tex., Saronyville, Neb., Sarpy (Co.), Neb., Sarpy Cr., Mont., Sartartia, Miss., Sartartia, Tex., Sartenville, Miss., Sarvis Cr., Cal., Sarvis Point, Mo., Sasakwa, Ind. Ty., Sassafras, Ark., Sassafras, Ky., Sassafras, Md., Sassafras, Va., Sassafras I., Md., Sasser, Ga., Satank, Cal., Satantus Fork, Kan., Satisfay, Cal., Satilla Bluff, Ga.

Table listing geographical locations and their corresponding index numbers. Columns include location names (e.g., Seal Rocks, Cal., Seal, Ga.), index numbers (e.g., 56 H 2, 38 H 10), and a second set of location names (e.g., Seokonk, Mass., Seokonk, Ill., Seokonk, R., etc.) with their respective index numbers (e.g., 9 C 5, 10 K 2, 11 C 8, etc.).

Table listing locations and their corresponding page numbers in the index, including Shapleigh, Sharon, Sharp, Sharnock, Shaw, etc.

Table listing locations and their corresponding page numbers in the index, including Shawnee Hills, Shawnee, Shawnee Fork, etc.

Table listing locations and their corresponding page numbers in the index, including Sherburne, Sheridan, Sherrill, etc.

Sing Sing

INDEX - UNITED STATES.

Snowball

Table listing geographical locations and their corresponding coordinates. The table is organized into three columns: Sing Sing, INDEX - UNITED STATES., and Snowball. Each row contains a location name followed by its coordinates (e.g., 11 P 9, 11 O 13, 57 E 8, etc.). The locations are listed in alphabetical order by their first few letters.

Snow Butte

Snow Butte, Oreg. 52 D 2
 Snowcamp, N. C., a100 36 L 3
 Snowcreek, Va. 34 D 7
 Snow Crest Range, Mont. 49 D 5
 Snowden, Col. 53 P 4
 Snowden, N. C. 36 R 2
 Snowden, Va. 34 E 5
 Snowden, W. Va. 35 C 4
 Snowden Springs, Oreg. 52 B 6
 Snowdon, Ala., a175 42 E 6
 Snowflake, Ariz., a800 55 E 4
 Snowflake, Mich. 23 L 7
 Snowhill, Ala., a500 42 C 7
 Snowhill (c.h.), Md., 1,483 33 N 6
 Snowhill (c.h.), N. C., 283 36 Q 4
 Snowhill, Tenn. 41 M 4
 Snow Hill, W. Va. 35 C 4
 Snow Hill, W. Va. 35 E 4
 Snow Mass Mt., Col. 53 D 4
 Snow Mts., Alaska 58 O 3
 Snow Mts., Mont. 49 P 4
 Snow Peak, Oreg. 52 C 4
 Snow Falls, Me. 6 B 7
 Snowshoe, Pa., a1,000 16 F 4
 Snowstom Cr., Cal. 56 E 2
 Snow Valley Park, Nev. 54 A 2
 Snowville, N. H. 7 K 7
 Snowville, O., a125 18 F 6
 Snowville, Utah 54 K 1
 Snowville, Va., a300 34 B 6
 Snow Water L., Nev. 54 H 2
 Snowy Range, Wyo. 50 N 8
 Snyder, Ark. 44 J 8
 Snyder, Col. 53 L 2
 Snyder, Ind., a150 19 E 5
 Snyder, Kan. 32 B 4
 Snyder, Mo. 30 F 5
 Snyder, Neb., a250 29 H 2
 Snyder, N. Y. 13 C 5
 Snyder, O. 18 B 8
 Snyder (Co.), Pa., 17,651 15 H 5
 Snyder (c.h.), Tex., 500 47 G 5
 Snyders, Utah 54 C 6
 Snyders Mills, W. Va. 35 L 2
 Snyder Sta., Ill. 21 K 7
 Snydersville, Pa., a160 15 M 5
 Snydertown, Pa., 242 15 J 5
 Soap Cr., Ia. 28 H 6
 Sobieski, W. Va. 24 K 6
 Sobola Cr., Miss. 43 F 3
 Sobrante, Cal. 56 J 1
 Sobrante Ridge, Cal. 56 K 1
 Socastro, S. C., a100 37 K 4
 Social Circle, Ga. 737 38 F 4
 Social Hill, Ark., a125 41 F 6
 Socialville, O., a100 18 B 6
 Society Hill, Ala., a200 43 E 8
 Society Hill, Miss. 43 E 8
 Society Hill, S. C., a500 37 J 2
 Socorro (Co.), N. Mex., 9,955 55 H 5
 Socorro (c.h.), N. Mex., 2,295 55 J 4
 Socorro, Tex. 47 A 6
 Soda Cr., Cal. 53 E 1
 Soda Lk., Ia. 45 B 1
 Soda Lakes, Wyo. 50 O 8
 Soda Spring, Cal. 57 K 9
 Soda Spring Dome, Cal. 57 L 5
 Soda Springs, Idaho, a350 50 H 7
 Soda Springs, Oreg. 52 C 4
 Sodaville, Nev. 54 E 4
 Sodaville, Oreg., a200 52 C 2
 Sodus, Tenn., 1,173 41 L 4
 Sodom, O., a250 17 J 2
 Sodus, Mich., a100 23 J 13
 Sodus, N. Y., 1,028 13 H 5
 Sodus Center, N. Y., a400 13 H 5
 Sodus Point, N. Y., a500 13 J 5
 Sofka, Ind. Ty. 48 K 3
 Sofkee Sta., Ga. 38 D 6
 Soga, N. Dak. 26 F 2
 Soiban, Ia. 45 D 5
 Solano (Co.), Cal., 20,916 56 C 4
 Soldier, Idaho, a200 50 E 6
 Soldier, Ia. 28 B 4
 Soldier, Kan., a300 32 F 2
 Soldier, Ky. 40 K 4
 Soldier Cr., Oreg. 52 H 4
 Soldiercreek, Ala. 42 B 10
 Soldier R., Ia. 28 B 3
 Soldiers Grove, Wis., s.c. 95, 450 24 E 8
 Soldiers Home, Cal. 57 C 9
 Soldiers Home, S. Dak. 27 A 3
 Soldiers Summit, Utah 54 M 3
 Soldier R., Wash. (see Saleduck R.) 51 A 1
 Soledad, Cal., 217 57 D 6
 Soledad Peak, Cal. 57 C 8
 Soleduck R., Wash. 51 A 1
 Solesco-truck R., Wash. (see Saleduck R.) 51 A 1
 Solgohachia, Ark., a150 44 G 4
 Solitaire Butte, Ariz. 55 B 2
 Solitude, Ind. 19 A 2
 Solitude, N. C. 36 F 8
 Soliers Pt., Md. 33 G 6
 Solitt, Ill., a100 20 K 3
 Solo, Mo. 31 J 10
 Solo, Tenn. 41 B 3
 Solomon, Ala. 12 G 3
 Solomon, Ia. 28 C 6
 Solomon, Kan., s.c. 95, 777 32 E 3
 Solomon R., Kan. 32 D 2
 Solomon R., N. Fork of, Kan. 32 C 2
 Solomon R., S. Fork of, Kan. 32 C 2
 Solomon Rapids, Kan. 32 D 2
 Solomons, Md., a500 33 K 5
 Solomon Sta., Ariz. 55 F 6
 Solomonsville (c.h.), Ariz., 287 55 F 7
 Solon, Ind. 19 E 7
 Solon, Ia., s.c. 95, 371 28 L 4

INDEX UNITED STATES.

Solon, Mo. (town), 977 61 D 6
 Solon, Mich. 23 K 8
 Solon, N. Y., a150 12 K 6
 Solon, O., a250 17 H 2
 Solon, Wyo. 50 M 8
 Solon Mills, Ill. 20 J 1
 Solon Springs, Wis., a200 24 C 2
 Solon Sta., O. 18 C 5
 Solsberry, Ind., a200 19 C 6
 Solshere, N. Y., a100 12 L 6
 Somba, Ia. 28 G 4
 Sombroero Key, Fla. 39 O 13
 Somena, Cal. 57 E 8
 Somerville, O., a450 17 H 3
 Somerville, Pa., a150 16 D 7
 Somersford, Neb. 29 E 2
 Somers, Conn. (place), a150; (town), 1,497 10 F 2
 Somers, N. Y., a400 11 P 9
 Somers, N. Y. (town), 1,897 11 O 12
 Somers, Wis., a175 21 L 9
 Somers Center, N. Y., a200 11 P 9
 Somers (Co.), Md., 24,155 33 M 6
 Somers (Co.), Me., 32,627 6 C 5
 Somers (Co.), N. J., s.c. 95, 30,447 14 F 3
 Somers (Co.), Pa., 37,317 16 D 7
 Somers, Ill. 21 J 10
 Somers, Ind., a325 19 E 3
 Somers, Kan. 32 H 3
 Somers (c.h.), Ky., 2,625 40 G 6
 Somers, Mass. (town), s.c. 95, 1,983 9 D 5
 Somers, Mass. (village), s.c. 95, 1,983 9 D 5
 Somers, Mich. 23 N 13
 Somers, Neb. 29 D 3
 Somers, N. C. 36 Q 2
 Somers, O., 1,127 18 F 5
 Somers (c.h.), Pa., 1,713 16 D 6
 Somers, Va. 34 G 4
 Somers, Wis., a250 24 A 4
 Somers Center, Mich., a200 23 M 13
 Somers Jr., Mass. 9 D 5
 Somers Sta., N. Y. 13 E 5
 Somers Sta., Wis. 21 A 4
 Somersland, Pa. 15 H 3
 Somers Point, N. J., s.c. 95, 290 14 F 8
 Somersville, Cal., 371 56 D 5
 Somersworth, N. H. (town), 6,297 7 L 9
 Somerton, O., a200 18 H 5
 Somerton, Pa. 15 N 6
 Somerton, Va., a225 34 K 7
 Somersville (Co.), Tex., 3,419 46 K 5
 Somersville, Ala., a200 42 D 2
 Somersville, Conn., a400 10 F 2
 Somersville, Ind., a125 19 B 8
 Somersville, Me. (town), 453 6 E 7
 Somersville, Mass. (city), s.c. 95, 52,200 9 D 3
 Somersville, Mass. (on local map) 8 C 6
 Somersville (c.h.), N. J., s.c. 95, 4,514 14 F 3
 Somersville, N. Y., a175 12 L 3
 Somersville, O., 330 18 A 5
 Somersville (c.h.), Tenn., 892 41 C 4
 Somersville, Tex. 46 L 7
 Somes Sound, Me. 6 H 8
 Somerville, Wis. 24 G 10
 Sono, Wis. 24 G 3
 Sonoma, Ill., 468 20 H 2
 Sono R., Wis. 24 F 3
 Sonoma, Va. 34 E 7
 Sonoma, Pa., a450 15 J 4
 Sonoma, Ala., a325 42 F 2
 Sonoma, Cal., 757 56 C 4
 Sonoma (Co.), Cal., 32,721 56 B 4
 Sonoma, Mich., a100 23 L 13
 Sonoma Range, Nev. 54 E 2
 Sonora (c.h.), Cal., 1,441 56 E 5
 Sonora, Ga. 38 B 3
 Sonora, Ia. 28 H 4
 Sonora, Ky., 228 40 E 5
 Sonora, Miss. 43 F 3
 Sonora, N. Dak. 26 H 3
 Sonora, N. Y., a125 13 H 7
 Sonora, O., a225 17 G 4
 Sonora (c.h.), Tex., a950 47 G 7
 Sonora Pass, Cal. 56 F 4
 Sonora Peak, Cal. 56 F 4
 Sonoraville, Ga. (see Sonoma) 38 B 3
 Songala Buttes, Ariz. 55 F 2
 Sontag, Miss., a325 43 D 7
 Soo Jc., Mich. 22 L 5
 Sooner, Ind. 19 A 6
 Soopers, Wash. 51 F 1
 Sopeppy, Fla. 39 H 2
 Soper, N. Dak. 26 F 1
 Sophia, N. C. 36 K 3
 Sophia, S. C. 37 E 4
 Sopris, Cal. 53 J 8
 Sopris Peak, Col. 53 D 4
 Soque, Ga. 38 D 2
 Soque R., Ga. 38 D 3
 Soquel, Cal., a500 57 D 6
 Soeby, Tenn. 41 F 4
 Soranto, Cal. 53 N 5
 Soranto, Ill., 538 21 F 7
 Sorgho, Ky., a100 40 B 5
 Sorrell, Mo. 30 F 4
 Sorrento, Cal. 57 H 10
 Sorrento, Ill. 538 21 F 7
 Sorrento, Fla., a200 39 N 5
 Sorrento, Me. 6 G 7
 Sorrento, Md. 33 F 4
 Soso, Miss. 43 F 7
 Sotterly, Md. 33 K 5
 Soucook R., N. H. 7 J 10
 Soucon, Minn. 25 E 2
 Soudan, Va. 34 G 7

Souders, Ill. 20 E 3
 Soudersburg, Pa., a300 15 K 6
 Souderton, Pa., 679 15 M 6
 Sought for Pond, Mass. 9 C 2
 Southeran R., N. H. 7 H 11
 Soule, Mich. 23 P 10
 Southburyville, Cal., a250 56 F 6
 South Beach, Conn., a100 10 A 5
 Sources of the Miss R., Minn. 25 B 2
 Southabank L., Me. 6 E 3
 Sourlake, Tex., a100 46 N 7
 South Aberdeen, Wash. 51 B 3
 South Acton, Mass. (village), s.c. 95, 528 9 C 3
 South Acworth, N. H. 7 E 10
 South Addison, N. Y., a100 13 H 7
 South Agate Bay, Minn. 25 P 2
 South Alinsworth, Wash. 51 G 3
 South Alabama, N. Y., a150 13 F 5
 South Albany, Va. 7 E 4
 South Alexandria, N. H. 7 G 8
 South Amama, Ia., s.c. 95, 248 28 J 1
 South Amboy, N. J., s.c. 95, 5,571 14 G 4
 South Amenia, N. Y., a150 11 P 8
 South Amherst, Mass. (village), s.c. 95, 142 8 E 3
 Southampton, Mass. (town), s.c. 95, 1,051; (village), s.c. 95, 988 8 C 4
 Southampton, N. Y., a1,850 11 S 10
 Southampton, Pa. 15 G 6
 Southampton, Pa., a350 15 M 6
 Southampton (Co.), Va., 20,078 34 J 7
 Southampton Shool, Cal. 56 J 2
 South Andover, Me. 6 B 6
 South Anna R., Va. 34 H 5
 South Arbor, Wash. 51 B 3
 Southard, N. J. 14 H 5
 South Argyle, N. Y., a225 12 Q 5
 South Arm, Mich., a325 23 L 7
 South Arm, Wyo. 50 O 4
 South Ashburnham, Mass. (village), s.c. 95, 746 8 G 2
 South Ashfield, Mass. 8 C 3
 South Athol, Mass. 8 P 2
 South Atlanta, Ga. 38 C 4
 South Atlanta City, N. J. 14 G 8
 South Attleboro, Mass. (village), s.c. 95, 860 9 C 5
 South Auburn, Neb., a600 29 J 3
 South Baltimore Mt., N. H. 7 K 6
 South Baltimore, Md. 33 P 6
 South Bancroft, Me. 6 G 4
 South Bantam Sta., O. 18 A 7
 South Barnstead, N. H. 7 K 9
 South Barre, N. Y. 13 F 5
 South Barre, Vt. 7 D 6
 South Barrington, N. H. 7 K 10
 South Barton, Vt. 7 F 4
 South Bass I., O. 17 E 1
 South Bay, Fla. 39 P 9
 South Bay, N. Y. 12 L 5
 South Beach, Fla. 39 O 3
 South Beach, Mass. 9 C 6
 South Beach, N. Y. 11 P 5
 South Bedfordding, Me. 6 G 6
 South Bethlehem, Mass. (village), s.c. 95, 455 9 C 4
 South Bend, Ark. 41 K 6
 South Bend (c.h.), Ind., 36, 21,819; 97, a32,000 19 D 1
 South Bend, Minn., a125 25 C 5
 South Bend, Neb., 132 29 H 2
 South Bend, Pa., 150 16 D 5
 South Bend, Tex. 46 J 5
 South Bend (c.h.), Wash., a2,000 51 B 3
 South Bend, Wyo. 50 P 8
 South Berlin, Mass. (village), s.c. 95, 187 9 B 3
 South Berlin, N. Y., a200 12 Q 6
 South Berne, N. Y., a125 12 O 6
 South Berwick, Me. (town), 3,434 6 B 9
 South Berwick Jr., Me. 6 B 9
 South Bethlehem, N. Y., a175 12 P 6
 South Bethlehem, Pa., 10,392 15 M 5
 South Billerica, Mass. (village), s.c. 95, 168 9 C 2
 South Bitter Cr., Wyo. 50 L 8
 South Bloomfield, N. Y. 13 H 6
 South Bloomfield, O., 272 18 D 5
 South Bloomingville, O., a225 18 E 6
 South Boardman, Mich., a350 23 L 8
 South Bolivar, N. Y. 13 F 7
 South Bombay, N. Y., a200 12 N 2
 Southboro, Mass. (town), s.c. 95, 2,223 9 B 3
 Southboro, Mass. (village), s.c. 95, 1,244 9 B 3
 South Boston, Ind. 19 E 7
 South Boston, Mass. (part of Boston) 9 D 3
 South Boston, Va., 1,780 34 F 7
 South Boulder Mts., Mont. 49 D 4
 South Boundbrook, N. J., s.c. 95, 833 14 F 3
 South Bradford, N. Y. 13 H 7
 South Braintree, Mass. (village), s.c. 95, 2,267 9 D 4
 Southbranch, Mich., a100 23 O 9
 Southbranch, Minn. 25 C 6
 Southbranch, N. J., a125 14 P 3
 South Branch Mt., W. Va. 35 J 2
 South Br. Crow Cr., S. Dak. 27 F 3
 South Brewer, Me. 6 F 6
 Southbridge, Mass. (town), s.c. 95, 8,250; (village), s.c. 95, 4,559 8 G 4
 South Bridgeton, Me. 6 B 8
 South Bristol, N. Y., a200 13 H 6

Southfield

South Britain, Conn., a100 10 P 4
 South Br. of Buffalo R., Minn. 25 A 3
 South Br. of Chicago R., Ill. 21 B 10
 South Br. of Elkhorn R., Neb. 29 F 1
 South Br. of Metedeosk R., N. J. 7 H 11
 South Br. of Milk R., Mont. 49 C 1
 South Br. of Ontonagon R., Mich. 22 C 4
 South Br. of Potomac R., W. Va. 35 J 2
 South Br. of Wild Rice R., Minn. 25 A 2
 South Brookfield, N. Y., a200 12 M 6
 South Brother I., N. Y. 11 Q 13
 South Brunswick, Ga. 38 J 9
 South Burgestown, Pa. 16 B 6
 Southbury, Conn. (place), a550; (town), 1,080 10 C 4
 South Butler, N. Y., a175 13 J 5
 South Buxton, Me. 6 C 8
 South Byfield, Mass. 9 E 2
 South Byron, N. Y., a400 13 F 5
 South Cabot, Vt. 7 E 5
 South Cairo, N. Y., a125 12 P 7
 South Cambridge, N. Y., a200 12 Q 5
 South Canaan, Conn. 10 B 2
 South Canaan, Pa., a250 15 M 3
 South Canadian, Ind. Ty., a175 48 L 4
 South Canastota, N. Y. 13 G 7
 South Canon, Col. 53 D 3
 South Canterbury, Conn. 10 H 3
 South Carolina (State), U. S. 190, 1,151,119 5 K 4
 South Carolina (State), U. S. (large scale map of) 37
 South Carrollton, Ky., 525 40 B 6
 South Carter Mt., N. H. 7 K 5
 South Carver, Mass. (village), s.c. 95, 370 9 E 5
 South Cass, Mich., a100 23 L 12
 South Cedar, Kan. 32 G 2
 South Centerville, N. Y. 11 N 9
 South Channel, Mich. 22 M 6
 South Channel, Mich. 23 Q 12
 South Channel, S. C. 37 C 6
 South Channel, Wis. 24 E 1
 South Charleston, O., 1,041 18 C 5
 South Charlestown, N. H. 7 E 10
 South Chatham, Mass. (village), s.c. 95, 297 8 P 6
 South Chatham, N. H. 7 K 6
 South Chatham, Mass. (village), s.c. 95, 252 8 C 2
 South Chicago, Ill. 20 K 2
 South China, Me. 6 D 7
 South Clark's Peak, Cal. 57 K 7
 South Colton, N. Y., a275 12 N 2
 South Columbia, N. H. 7 J 3
 South Columbia, N. Y., a100 12 N 6
 South Columbus, Ky. 40 B 3
 South Com R., Ia. 28 D 4
 South Corinth, N. Y., a225 12 P 5
 South Cornish, N. H. 7 E 9
 South Cortland, N. Y., a100 43 K 6
 South Coventry, Conn., a1,000 10 F 2
 South Coventry Sta., Conn. 10 F 2
 South Creek, N. C., a200 36 Q 1
 South Dakota (State), U. S. s.c. 95, 330,975 5 F 2
 South Dakota (State), U. S. (large scale map of) 27
 South Danbury, N. H. 7 G 9
 South Danville, N. Y., a200 13 G 7
 South Danville, Vt. 7 F 5
 South Dartmouth, Mass. (village), s.c. 95, 410 9 I 6
 South Dayton, N. Y., a500 13 D 7
 South Deerfield, Mass. (village), s.c. 95, 1,071 8 D 3
 South Deerfield, N. H. 7 J 10
 South Dennis, Mass. (village), s.c. 95, 437 8 O 6
 South Dennis, N. J., a200 14 E 9
 South Dosslet, Vt., a175 7 B 10
 South Dover Sta., N. Y. 11 P 8
 Southdown, Mont. 49 H 4
 South Dunellen, Fla. 39 L 4
 South Durham, Me. 6 C 8
 South Durham, N. Y., a500 12 O 7
 South Duxbury, Mass. (village), s.c. 95, 342 9 F 4
 South East Arm, Wyo. 50 O 4
 South Easton, Mass. (village), s.c. 95, 516 9 D 4
 South East Pt., R. I. 10 J 5
 South Edisto R., S. C. 37 D 7
 South Edmeston, N. Y., a175 12 M 6
 South Edwards, N. Y. 12 M 3
 South Edgingham, N. H. 7 K 8
 South Eggenont, Mass. (village), s.c. 95, 257 8 A 4
 South Elgin, Ill., 505 20 J 2
 South Englewood, Ill. 21 D 10
 South English, Ia., s.c. 95, 335 28 J 5
 South Enid, Okla. 48 G 2
 Sutherland, Ia., s.c. 95, 695 (see Sutherland) 28 C 2
 Southern Pines, N. C., a400 36 L 4
 Southern Fte Ind. Res., N. Mex. 55 G 2
 Southern Essex, Mass. (village), s.c. 95, 412 9 E 2
 South Euclid, Minn. 25 A 2
 South Euclid, O., a150 17 H 1
 South Evansston, Ill. 21 C 7
 South Evansville, Pa., a150 15 L 6
 South Fairlee, Vt. 7 F 7
 South Fallsburg, N. Y., a500 11 N 8
 South Ferry, R. I. 10 K 4
 Southfield, Mass., a200 8 B 4
 Southfield, Mich., a275 23 P 13

Southfield

INDEX—UNITED STATES.

Sparta

Table listing Southfield locations with their corresponding index numbers. Includes entries like Southfield, N. Y. (town), Southfield, N. Y. (village), Southfield, Mass. (village), etc.

Table listing various locations in the United States with their corresponding index numbers. Includes entries like South Hancock, Me., South Hamball, N. Y., South Hanover, Mass., etc.

Table listing various locations in the United States with their corresponding index numbers. Includes entries like South Ogdenburg, N. J., South Olden, N. Y., South Olive, O., etc.

Table listing Sparta locations with their corresponding index numbers. Includes entries like South Swansen, Mass. (village), Sparta, N. H., Sparta, Mo. (town), etc.

Table listing geographical locations across various states, including Stuart, Surrey, and others. Each entry includes a name, a location code (e.g., 11 D 3), and a page number (e.g., 49 D 3).

Terry, Ala. 42 C 5
Terry, Miss., a750 43 D 2
Terry, Mo. 31 E 9
Terry, Mont., a200 49 L 3
Terry, S. Dak., a525 27 A 2
Terry, Tenn. 11 G 3
Terry, Tex. 46 O 7
Terry (Co.), Tex., 21 47 E 4
Terryton, Kan. 32 B 3
Terrytown, Pa., a250 15 K 3
Terryville, Conn., a1,200 10 D 3
Terryville, Va. 31 F 6
Terryville Sta., Conn. 10 D 3
Terza, Miss. 43 E 2
Tescott, Kan., s.c. 95, 238. 32 E 3
Teshoran Cr., Miss. 43 D 5
Teton, Idaho 50 H 6
Teton, Mont. 49 F 2
Teton (Co.), Mont. 49 D 1
Tetonkaha L., S. Dak. 27 G 2
Teton or Pierre R., Idaho 50 H 6
Teton or Pierre R., N. Fork of, Idaho 50 H 6
Teton R., Mont. 49 E 2
Teton Range, Wyo. 50 J 6
Tentopolis, Ill., a875 21 J 7
Tewis, Kan. 32 G 3
Tewksbury, Ariz., a150 55 F 6
Tewksbury, N. Dak. 26 G 3
Tewksbury, Mass. (town), s.c. '95, 3,379 9 D 2
Tewksbury, Mass. (vill.), s.c. '95, 1,116 9 C 2
Tewksbury Center, Mass., s.c. '95, 1,444 9 C 2
Tewksbury Jc., Mass. 9 D 2
Tewksbury R., Mass. 48 L 4
Texas, Ind. Ty. 48 L 4
Texarkana (c.h.), Ark., '90, 3,528; '97, 45,000. 44 E 8
Texarkana, Tex., 2,852 40 O 4
Texarkana, Tex. and Ark., total 6,380 46 O 4
Texas, Ala., a225 42 B 3
Texas, Ga. 58 A 5
Texas, Ky., a125 40 F 5
Texas, Md., a550 33 K 2
Texas, Miss., a200 23 K 13
Texas (Co.), Mo., 19,406. 31 J 10
Texas, N. Y., a150 12 K 4
Texas, O., a225 17 C 2
Texas (State), U. S., '90, 2, 235,523 5 G 4
Texas (State), U. S., large scale map of 46-47
Texas, W. Va. 35 G 2
Texas City, Ill. 21 J 10
Texas City, Tex., a300 46 N 8
Texas City Jc., Tex. 47 C 3
Texaserook, Cal. 53 G 6
Texas Hill Sta., Ariz. 55 B 6
Texas Jc., Mo. 30 M 10
Texas Mining District, Idaho 50 F 5
Texas Valley, N. Y. 12 L 7
Texline (c.h.), Tex., a175. 47 E 1
Thecker, Neb. 29 D 1
Thecker, W. Va., a175. 35 B 5
Theckeray, Ill., a150 21 J 9
Theckerville, Ind. Ty., a150. 48 H 7
Thad, Ga. 38 B 7
Thaddeus, Ala. 42 F 5
Thagardville, N. C. 36 L 4
Thalia, Tex. 46 H 4
Thalia, Va. 34 L 3
Thames, Miss. 43 E 4
Thames R., Conn. 10 G 4
Tharin, Ala. 42 E 6
Tharin, Ga. 38 J 9
Tharp, Ala. 42 B 1
Tharp, Ky. 40 J 4
Tharp, Tex., 214 46 M 7
Tharpe, Tenn. 41 F 1
Thatcher, Ariz., 320 55 F 6
Thatcher, Col. 53 K 7
Thatcher, O., a175 18 E 5
Thatcher, Wash. 51 C 1
Thatchers, Tenn. 41 M 4
Thatchers L., Mass. 9 F 2
Thatchers Park, Ill. 21 B 9
Thawville, Ill., a250 29 J 4
Thaxton, Va. 34 D 6
Thayer, Ind., a150 28 E 5
Thayer, Kan., a575 32 G 4
Thayer, Mo., 1,143 31 J 11
Thayer, Neb., a150 29 G 3
Thayer (Co.), Neb., 12,738. 29 G 3
Thayer, Tex. 47 B 2
Thayerville, Md. 33 A 2
Thayne, Wyo. 50 J 7
Theadville, Miss. 43 G 7
The Battery, N. Y. 11 P 14
Thebes, Ga. 38 J 8
Thebes, Ill., a175 21 G 1
The Corner, N. Y., a100. 12 O 7
The Crossing, Ariz. 55 E 3
The Crossing of the Fathers, Utah 54 L 5
The Dalles (c.h.), Oreg., '90, 2,800; '97, a4,000. 52 D 1
The Delta, La. 45 L 8
Theford (c.h.), Neb., a155. 29 B 1
Theod, N. Dak. 26 H 3
The Falls, Va. 34 G 6
The Flame, N. H. 7 G 6
The Forks, Me., a200. 6 C 5
The Geysers, Cal. 56 C 4
The Glades, Ga., a100. 58 D 3
The Glades, Ky. 40 J 6
The Glen, N. H. 7 K 5
The Glen, N. Y. 12 P 4
The Great Hog Back, Col. 53 C 3
The Grove, Tex., a125. 46 K 6

The Gunns, Miss. 43 D 2
The Haystack, N. Y. 12 P 3
The L'Agles, Ark. 11 H 8
The Muddletles, Wyo. 50 P 2
Theua, Ga., a125 38 F 5
Theuard, Cal. 57 D 9
The Narrows, Ark. 41 E 2
The Narrows, Idaho 50 F 6
The Narrows, N. J. 11 H 3
The Narrows, N. Y. 11 P 15
The Needles, Ariz. 55 A 4
The Notch, N. H. 7 H 6
The Noble, Me. 6 H 9
Theo, Ala. 42 C 5
Theo, Ga. 38 J 8
Theodore, Ala., 277 42 A 9
Theodosta, Mo. 31 G 11
The Plains, Va., a150. 34 H 3
The Race, N. Y. 11 S 9
Thebes, N. Y., 1,028. 12 L 3
Theresa, Wyo. 50 O 6
Theresa Jc., N. Y. 12 L 3
The Ridge, Ky., a150 40 K 4
Theriot, La. 45 H 8
Thermal, Cal. 57 F 6
Thermal, Cal. 57 J 9
Thermal City, N. C. 36 P 3
Thermalopolis, Wyo. 50 L 6
The Rock, Ga., a150 38 C 6
The Square, Ky., a100 40 B 7
Theta, N. C. 36 D 3
Theford, Vt. (town), 1,287. 7 E 7
Theford Center, Vt. 7 E 7
Theotis Coal Mine, Alaska 58 D 2
Theotis L., Alaska 58 O 1
The Trident, Wyo. 50 P 4
Thibodaux (c.h.), La., 2,078. 45 H 7
Thicketty, S. C., a100. 37 E 1
Thief L., Minn. 25 B 1
Thief R., Minn. 25 A 1
Thief River Falls, Minn., s.c. '95, 840 25 A 1
Thiels, N. Y. 11 M 13
Thielman, Minn. 25 E 5
Thielson, Minn. 52 D 3
Thiensville, Wis., a300 21 L 8
Thimble Is., Conn. 10 E 5
Third L., Me. 6 F 3
Third L., Me. 6 H 5
Third L., N. H. 7 K 2
Third or Sharp Mt., Pa. 15 J 6
Third Principal Meridian, Ill. 21 G 8
Thirsty Fork Cañon, Idaho 50 L 3
Thirtieth Pond, N. Y. 12 O 4
Thistle, Utah, a125 51 L 2
Thivener, O., a175 18 F 7
Thomas, Ala., a525 42 D 3
Thomas (Co.), Ga., 26,154. 38 C 10
Thomas, Kan. 32 A 2
Thomas (Co.), Kan., s.c. '95, 3,512 32 A 2
Thomas, Ky. 40 L 5
Thomas, Mich., a275 23 P 12
Thomas, Mo. 30 E 4
Thomas (Co.), Neb., 517 29 D 2
Thomas, Okla. 48 E 3
Thomas, S. C. 37 F 5
Thomas, Tex. 46 N 5
Thomas, W. Va., 269 35 H 2
Thomas, Wis. 21 C 1
Thomas Bay, Alaska 58 X 8
Thomasboro, Ill., a200 29 J 5
Thomas City, Fla. 39 J 2
Thomas Cole Mt., N. Y. 11 S 8
Thomas Cr., Fla. 29 N 1
Thomas Cr., Nev. 51 A 1
Thomas Cr., Oreg. 52 E 4
Thomas Fork, Ark. 41 L 2
Thomas Hill, Mo. 30 G 5
Thomas L., Mo. 6 H 8
Thomaston, Ala. 42 B 6
Thomaston, Conn. (vill.), 987; (town), 3,278 10 C 3
Thomaston (c.h.), Ga., 1,181. 38 C 6
Thomaston, Ind. 19 C 2
Thomaston, Me. (town), 3,009. 6 E 7
Thomaston, Mich., a150 22 B 4
Thomaston, N. Y. 11 S 13
Thomaston, Tex., 494 46 K 8
Thomastown, La. 45 G 2
Thomastown, Miss., a100 43 E 5
Thomastown, O., a300 17 H 2
Thomasville, Ala., 291 42 B 7
Thomasville, Cal., a200 53 E 4
Thomasville (c.h.), Ga., '90, 5,514; '97, a6,500. 38 C 10
Thomastown, Ill. 21 F 7
Thomastown, Ind. Ty. 48 N 5
Thomastown, La. 45 K 5
Thomastown, Miss. 43 E 6
Thomastown, Mo. 31 J 11
Thomastown, N. C., 590. 36 J 3
Thomastown, Pa., a200 15 J 7
Thomastown, Ala., a275 42 F 6
Thompson, Ark. 41 E 3
Thompson, Cal. 57 G 8
Thompson, Conn. (place), a500; (town), 5,580 10 H 2
Thompson, Fla. 59 O 9
Thompson, Ind., s.c. '95, 300. 28 F 1
Thompson, Mich., a400 22 J 6
Thompson, Miss. 43 C 8
Thompson, Mo. 30 J 6
Thompson, Mont., 339 49 A 2
Thompson, N. Dak., a300. 26 G 2
Thompson, O., a200 17 H 1
Thompson, Pa., 302 15 M 3
Thompson, L., S. Dak. 27 G 2
Thompson Cr., Okla. 48 G 1
Thompson Falls Sta., Mont. 49 A 2
Thompson L., Me. 6 B 7

Tilton

INDEX - UNITED STATES.

Toyonak

Table listing geographical locations and their corresponding page numbers. The table is organized into three columns: Tilton, INDEX - UNITED STATES, and Toyonak. Each entry includes the location name and a page number, often with a small letter (A, B, C, etc.) indicating a sub-entry or specific section.

Table listing geographical locations and their corresponding page numbers. Columns include location names (e.g., Tozikakat R., Albany, Ala.), page numbers (e.g., 58 D 4, 50 N 5), and a secondary column of page numbers (e.g., 6 G 7, 23 P 13).

Table listing geographical locations in the United States, organized by state/territory and then by county or locality. Includes entries like Tuolumne R., Cal.; Tuscarora Mt., Pa.; Tyler, Tex.; Union, N.Y., etc. Each entry includes a code (e.g., 57 K 5) and a page number.

Table with two columns: Vancleve (left) and Vincent (right). Each entry consists of a name and a numerical value with a code, such as '28 G 4' or '36 N 2'. The entries are organized alphabetically and include state abbreviations and location details where applicable.

Walkers L.

INDEX—UNITED STATES.

Wasatch

Table listing geographical locations and their corresponding coordinates. The table is organized into three columns: 'Walkers L.', 'INDEX—UNITED STATES.', and 'Wasatch'. Each entry includes a location name, a set of coordinates (e.g., 41 N 3, 7 K 7), and a reference code (e.g., 28 P 1, 48 H 5). The entries are sorted alphabetically by location name within each column.

Wasatch

INDEX — UNITED STATES.

Wayne

Table listing geographical locations and their corresponding page numbers. Columns include location names (e.g., Wasatch, Wasco, Washburn, Washington, etc.), page numbers, and a small grid of numbers (e.g., 54 M 2, 29 J 2, etc.).

Wayne

INDEX UNITED STATES.

West Bend

Table listing geographical locations and their corresponding index numbers. Columns include location names (e.g., Wayne, West Bend, Webster, Wells) and their respective index codes (e.g., 32 I 2, 16 D 3, 28 J 5).

Table listing geographical locations and their corresponding coordinates. The table is organized into three main columns: West Monterey, INDEX — UNITED STATES, and Whipple. Each entry includes a location name, a set of coordinates (e.g., 16 C 4), and a page number (e.g., 42 E 5).

Whipple

INDEX — UNITED STATES.

Wilcox

Table with multiple columns listing geographical locations, their coordinates, and associated numbers. Includes entries like Whipple, O., a100; White Hill Sta., N. J.; Whitehorse, Okla.; Whitehouse, La.; Whitehouse, Mo.; Whitehouse, N. J., a225; Whitehouse, Tenn.; White House, Tex.; White House, Utah; Whitehouse, Va.; White House Sta., Ky.; Whitehouse Sta., N. J., a100; White Iron L., Minn.; White Island Pond, Mass.; White L., Mich.; White L., N. Y.; White L., S. Dak.; White L., Wyo.; White Lake, N. Y., a500; White Lake, N. Y.; White Lake, S. Dak., s.c. 95, 230; Whiteford, Ind., 212; Whiteford, Mo.; Whiteley, Pa., a125; Whiteley Cr., Pa.; Whiteleyburg, Md.; Whiteblot, Ind., a100; White Lick Cr., Ind.; Whitemans Fork, Neb.; Whitmarsh, Md., a250; Whitmarsh, Va.; Whitmarsh L., Ga.; White Mesa, Ariz.; White Mills, Ky., a150; White Mills, Pa., a700; White Mountain House, N. H.; White Mt., Col.; White Mt. Ind. Res., Ariz.; White Mts., Ariz.; White Mts., Cal.; White Mts., N. H.; Whitener, Ark.; Whitener, N. C.; White Oak, Ark.; White Oak, Ga.; White Oak, Miss.; White Oak Sta., Ind. Ty.; White Oak Swamp, Va.; White Owl, S. Dak.; White Pass, Alaska; Whitepith, Ga.; White Pigeon, Mich., 961; White Pigeon R., Mich.; White Pillar Mt., Cal.; Whitepine, Cal., a150; White Pine, Mont.; White Pine (Co.), Nev., 1,721; Whitepine, Pa., a500; Whitepine, Tenn., a200; Whitepine, W. Va.; White Pine Range, Nev.; White Plains, Ala., 202; White Plains, Ga., 510; White Plains, Ky., a100; White Plains, Md.; White Plains, Nev.; White Plains (c.h.), N. Y., 4,042; White Plains, N. Y., on local map; Whiteplains, Va.; Whitepond, S. C., a250; Whiteport, N. Y., a250; Whitepost, Ky., a100; Whitepost, Va., a275; White R., Alaska; White R., Ark.; White R., North Fork of, Ark.; White R., Cal.; White R., Col.; White R., Ind.; White R., Mich.; White R., Nev.; White R., Oreg.; White R., S. Dak.; White R., Tex.; White R., Utah; White R., Wash.; White R., Wis.; White Rapids, Mich.; White River, Ark., a185; White River, Cal., a100; White River, Col.; White River, Nev.; White River, Va.; White River, W. Va.; White River Plateau, Col.; White River Valley, Nev.; White Rock, Ark.; White Rock, Kan.; White Rock, Mich., a250; White Rock, Mo.; White Rock, Nev., a225; White Rock, Okla., a100; White Rock, R. I.; White Rock, S. C.; White Rock, S. Dak., a150; White Rock, Va.; White Rock, Wash.; White Rock, Miss.; White Sand Cr., Miss.; Whites Bend, Tenn.; Whitesboro, Cal.; Whitesboro, N. Y., 1,663; Whitesboro, Tex., 1,170; Whitesburg, Ala., a125; Whitesburg, Ga., 201; Whitesburg (c.h.), Ky., a500; Whitesburg, Tenn., a300; Whites Creek, Tenn.; Whites Hill, Mass.; White Shoal, Mich.; Whiteside Co., Ill., 30,851; Whiteside, Mo., a150; Whiteside, Tenn., 533; Whiteside Cove, N. C.; Whiteson, Oreg.; Whitesprings, Fla., a275; Whites Sta., Ky.; Whites Still, Ala.; Whitestone, N. Y., 2,808; Whitestone, Va., a100; White Stone Pt., Mich.; White Stone, Mo.; White Stone, N. Y.; White Stone, N. C.; Whitestown, Ind., a800; White Sulphur Ky.; White Sulphur Springs, Ga., a150; White Sulphur Springs, La.; White Sulphur Springs (c.h.), Mont., 649; White Sulphur Springs, W. Va., a475; White Sulphur Valley, Pa., a150; Whitesville, Del.; Whitesville, Ga.; Whitesville, Ind., a100; Whitesville, Ky., 208; Whitesville, Mo., a200; Whitesville, N. J., a175; Whitesville, N. Y., a125; White-stark Mts., Ariz.; White Top, Va.; White Top (M.T.), Va.; Whiteville, La.; Whiteville (c.h.), N. C., 372; Whiteville, Tenn., 260; White Water, Cal.; White Water, Cal.; White Water, Ind., 123; White Water, Kan., s.c. 95, 206; White Water, Mo.; White Water, N. Mex.; White Water (T.P.), O.; White Water, Wis., s.c. 95, 3,790; White Water Bay, Fla.; White Water Cr., Cal.; White Water R., Ind.; White Wood, Ky.; White Wood, S. Dak., a325; White Wood L., S. Dak.; White Wright, Tex., 880; Whitefield, Ala., a175; Whitefield, Fla., a100; Whitefield (Co.), Ga., 12,916; Whitefield, Tenn.; Whitefield, Tex.; Whiteford, N. C.; Whiting, Ind., 1,408; Whiting, La., s.c. 95, 545; Whiting, Kan., s.c. 95, 106; Whiting, Me. (town), 293; Whiting, Mo., a275; Whiting, N. J., a200; Whiting, Vt. (town), 355; Whittingham, Vt. (town), 1,491; Whiting Pond, Mass.; Whiting R., Alaska; Whitingville, Mass. (vill.), s.c. 95, 3,311; Whitlash, Mont.; Whitley (Co.), Ind., 17,768; Whitley (Co.), Ky., 17,500; Whitley, N. C.; Whitley, Va.; Whitley Sta., Ky.; Whitleyville, Tenn.; Whitlock, Tenn.; Whitlock, Va.; Whitman, Mass. (town), s.c. 95, 5,744; Whitman, Mass. (vill.), s.c. 95, 4,508; Whittman, Neb., a100; Whittman, Tenn.; Whittman (Co.), Wash., 19,109; Whittmans Pond, Mass.; Whitwell, Va., a175; Whitwires, S. C., a200; Whitmore, Cal.; Whitmore Lake, Mich., a150; Whittney, Ala., a100; Whittney, Ill., Cal.; Whittney, Ga.; Whittney, Mass.; Whittney, Miss., 391

Woodbine

INDEX—UNITED STATES.

Wytopitlock

Table listing geographical locations and their corresponding index numbers. The table is organized into three columns: Woodbine, INDEX—UNITED STATES, and Wytopitlock. Each entry includes a location name and a numerical index value.

X

Table listing locations under 'X' such as Xena, Ky., Xena, Ill., Xena, Mo., etc.

Y

Table listing locations under 'Y' such as Yaak R., Yaht, Ga., Yaddin (Co.), etc.

Table listing locations under 'Y' (continued) such as Yates, Okla., Yates, Pa., Yates Center, etc.

Table listing locations under 'Y' (continued) such as York, N. Y., York, N. Dak., York, O., etc.

Table listing locations under 'Z' such as Yucca, Cal., Yukon, Okla., Yukon Hills, Alaska, etc.

Zirconia

INDEX—UNITED STATES.

Zylonite


Zirconia


Zirconia, N. C.	36 E 4
Zirkel, Mt., Cal.	53 E 1
Ziskov, S. Dak.	27 G 4
Zittau, Wis.	24 J 6
Zonn, S. C.	57 K 3
Zour, Mass. (vll.), s.c. '95, 139.	8 C 2
Zour, N. C.	36 J 5
Zour, O., a100	17 H 3
Zour Sta., O., a125	17 H 3
Zudino, Mex.	31 D 9
Zolfo, Fla., a175	39 N 8

Zolfo Springs Sta., Fla.	39 N 8
Zollarsville, Pa.	46 B 6
Zona, La.	45 J 5
Zona, W. Va.	35 D 3
Zoneton, Ky.	40 E 4
Zorah, N. C.	36 Q 4
Zornville, Ala., a100	42 G 8
Zoro, Kan.	32 H 3
Zuber, Ala.	42 E 4
Zucker, Cal.	57 H 8
Zula, Okla.	48 E 1

Zulu, Tex.	47 F 1
Zumbro Falls, Minn., a275	25 E 5
Zumbrota, Minn., s.c. '95, 1069	25 E 5
Zumbrota R., Minn.	25 E 5
Zuni, Wash.	51 H 3
Zuni, N. Mex.	55 G 3
Zuni, N. Mex.	55 H 6
Zuni, Va., a100	34 K 7
Zuniga, Tex.	46 G 5
Zuni Ind. Res., N. Mex.	55 G 3
Zuni R., Ariz.	55 F 4

Zurich, Kan.	32 C 2
Zurich, Mont.	49 H 1
Zurich, N. Y.	13 H 5
Zuwash R., Wash.	51 E 2
Zwanzig, Mo.	31 G 8
Zwingle, La., a250	28 M 3
Zwolle, La.	45 B 3
Zyba, Kan.	32 E 4
Zylonite, Mass. (vll.), s.c. '95, 407	8 B 2





INDEX OF THE MAPS OF FOREIGN COUNTRIES.

THIS index contains the names (about 90,000) given on the foreign maps of The Century Atlas—that is, on all the modern maps except those of the United States. Each line begins with the name of a place, or a river, or a mountain, etc., followed by the name of the country or large division in which it is found; the population (when the name is that of a place, or a country, etc.); the map-number; and the reference letter and figure by means of which the exact location of the name upon the map may be ascertained. Thus in the following diagram, Edinburgh would be indexed B 3:



The squares are formed on the map by the lines of longitude and latitude, and the reference letters and figures are placed on the borders of the map. The maps of the hemispheres, the region around the North Pole, and the islands of the Pacific Ocean, are indexed by imaginary squares formed by the space allotted to each letter and figure. Inset maps are indexed by imaginary squares formed by the meridians and parallels of the main map extended across them. Names such as *Mount*

Vesuvius have been indexed both under the proper name (*Vesuvius*) and under the descriptive noun (*Mount*). Names which are found on the map proper and also on an inset map have been indexed where they appear to the best advantage; the largest places, however, have been indexed twice and referred to both maps. Rivers are indexed where the name is most readily found. In the case of an outlying possession (such as Corsica) which is shown in an inset map, the names are identified by the general title (for example, "France") of the map in which they occur.

Where a place may be known under different names or by various spellings of the same name, the different forms have to a large extent been inserted in the index and referred to the one which appears on the map.

The figures for population have, as far as practicable, been taken from the latest official censuses. Where these official census figures have been used the year of the census has been inserted (*c. g.* '95, for 1895). The letter "a" ("about") or the abbreviation "est." ("estimated") is placed before all figures not taken from a census. These estimates are based upon calculations furnished by the best authorities.

ABBREVIATIONS.

- | | | | |
|-----------|----------------------|---------|------------------|
| a. | about. | Fr. | French. |
| Br. | British. | Ger. | German. |
| est. | estimated. | I., Is. | Island, Islands. |
| Mt., Mts. | Mountain, Mountains. | | |

INDEX—FOREIGN COUNTRIES.

NAME, COUNTRIES AND POPULATION.	Map Number and In-ix.	NAME, COUNTRIES AND POPULATION.	Map Number and In-ix.	NAME, COUNTRIES AND POPULATION.	Map Number and In-ix.
Aa (river), France	80 H 2	Aarby, Denmark	88 J 5	Abad, Baluchistan	103 M 6
Aa (river), Russia	97 E 3	Aardal, Norway	95 E 6	Abad, Persia	103 D 2
Aa (river), Switzerland	91 H 4	Aardenburg, Netherlands (commune), '91, est. 1,912	81 G 6	Abad, North Borneo (British)	116 E 3
Aaby, Denmark	88 F 2	Aare (river), Switzerland	91 F 2	Abak, El. Africa	100 F 6
Aaby, Norre, Denmark	88 F 6	Aaref, Jebel (Mt.), Arabia	102 H 6	Abakansk, Siberia	100 M 2
Aach, Germany	86 R 8	Aargau (canton), Switzerland	157, 191	Abak, Jello, Africa	112 Q 10
Aachen, Germany, '95, 110, 189	86 L 3	Aarhus, Denmark, '90, 237, 906	88 F 5	Abadrosan Valley, Arabia	102 J 2
Aachen (bezirk), Germany, '95, 590, 058	86 L 3	Aarhus (amt), Denmark, '90, '88, 193, 580; '91 est. 130, 210	88 G 4	Abad, Hungary	89 J 5
Aachen, Germany (on travel map)	74 H 3	Aarhus, Denmark (see Aarhus)	88 G 4	Abad, Peir, Palestine	102 H 9
Aadalen, Norway	95 F 6	Aarhuus, Belgium (see Arlon)	84 G 9	Abancay, Peru, 23,000	70 C 6
Aadorf, Switzerland	91 J 2	Aarö (island), Germany	85 B 10	Abancourt, France	82 D 1
Aadum, Denmark	88 J 5	Aaröerue (islands), Norway	95 F 5	Abancourt, France (on travel map)	74 F 4
Aafjord, Norway	95 G 5	Aarre, Denmark	88 D 5	Abano Bagoli, Italy, 23,000	93 L 4
Aagerup, Denmark	88 L 6	Aars, Denmark	88 E 3	Abanos, Turkey in Asia	101 E 4
Aakirkely, Denmark, '90, 167	88 R 6	Aarslev, Denmark	88 H 6	Abarguh, Persia	103 E 5
Aake, Norway	95 E 7	Aarsvangen, Switzerland, '88, 816	91 F 3	Abarguh (district), Persia	103 E 5
Aal, Denmark	88 C 5	Aas, Norway	95 D 2	Abarik, El. Africa	110 M 3
Aal, Norway	95 F 6	Aaserø, Norway	95 E 7	Abarik, Persia	103 D 3
Aalbæk, Denmark	88 G 1	Aasgaardstrand, Norway, '91, 372	95 C 3	Abarikitsa, Greece	99 E 7
Aalborg, Denmark, '90, 19, 503	88 G 2	Aasmens, Norway	95 H 6	Abasco, Mexico (see Cuicuilco)	65 E 3
Aalborg (amt), Denmark, '90, 104, 790	88 F 3	Aastrup (Maribo), Denmark	88 L 7	Abasco (district), Guanajuato, Mexico, '91, 27, 530	65 E 3
Aale, Denmark	88 F 5	Aastrup (Ribet), Denmark	88 D 5	Abasco (district), Guerrero, Mexico, '91, 21, 528	65 H 7
Aalen, Germany, '90, 7, 155	86 P 11	Aastrup (river), Denmark	88 F 2	Abasco (Tamaulipas), Mexico	64 K 5
Aalen, Germany (on travel map)	74 K 4	Aasvør (island), Norway	95 G 3	Abassou, Africa	110 R 8
Aalen, Norway	95 G 5	Aath, Belgium (see Ath)	81 C 7	Abatha, Kafir, Egypt	110 S 4
Aalesund, Norway, '91, 8, 383	95 E 5	Ah, Kilg-i, Persia	103 J 5	Abathis Horro, Brazil	70 D 1
Aalsö, Denmark	88 H 4	Ababdech (tribe), Egypt	110 P 5	Abancourt, France	82 M 2
Aalst, Belgium, '90, 25, 541; '95, est. 27, 304	84 D 7	Abacaxis, Brazil	70 F 4	Abant-Torna (comitat), Hungary, '90, 151, 000	89 N 3
Aalton, Netherlands (commune), '94, 6, 255	84 J 5	Abaco (river), Brazil	70 F 5	Abany Lake, Africa	110 Q 9
Aamli, Norway	95 F 7	Abaco, Great (island), West Indies	67 G 1	Abbala Lake, Africa	110 Q 9
Aamol, Norway	95 G 6	Abaco, Little (island), Bahama Islands	67 G 1	Abbas, Bir el, Africa	111 P 4
Aar, De, Cape Colony	113 F 6	Abaco, Point P., Haiti	68 B 7	Abbas, Dobl, Turkey in Asia	101 L 5
Aar (river), Switzerland (see Aare)	91 F 3	Abad, Persia, 25,000	103 E 5	Abbas, Hadji, Turkey in Asia	101 E 2
Aaran, Switzerland, '88, 6, 609	91 G 2	Abadeh (district), Persia	103 E 5	Abbas, Egypt	110 T 4
Aarberg, Switzerland, '88, 1, 087	91 D 3	Abadeh (north of Yazd), Persia	103 F 6	Abbasabad (Astrabad), Persia	103 G 2
Aarburg, Switzerland, '88, 1, 890	91 F 3	Abacte, Brazil	71 H 7	Abbasabad (Kirman), Persia	103 F 6
				Abbasabad (north of Yazd), Persia	103 F 4

Table with multiple columns listing geographical locations, their coordinates, and page numbers. The table is organized alphabetically by the first few letters of the location name, starting with 'Adam's Bridge' and ending with 'Aghir, British India'.

INDEX - FOREIGN COUNTRIES.

Asch

Table listing geographical entries under 'Asch' such as Asche, Belgium, Asch, Germany, Asch, Austria, Asch, Italy, etc., with corresponding page numbers.

Atia

Table listing geographical entries under 'Atia' such as Astypala Islands, Turkey, Astoria, Oregon, Astoria, British Columbia, Astoria, Oregon, etc., with corresponding page numbers.

Table with multiple columns listing geographical locations, their coordinates, and page numbers. The table is organized into sections: Avening, INDEX FOREIGN COUNTRIES, and Baden. Each entry includes the name of the location, its coordinates (e.g., 60.1, 3), and a reference number (e.g., 301, 2).

Basarjik

INDEX - FOREIGN COUNTRIES.

Bay Ingleses

Basarjik, Bulgaria (see Bazar-
dzhib) 98 K 25
Baschi, Italy 94 M 9
Baschurch, England 76 G 7
Bascoed, England 77 B 9
Basconian, Cape, Chile 72 C 1
Bascoles, Belgium, '90, 4,257 84 C 5
Baselow Range, Australia 115 E 7
Basel, Switzerland, '93, est.75-
114 91 E 2
Basel (canton), Switzerland, '91,
est.144,283 91 F 2
Basel, Switzerland (on travel
map) 74 H 5
Basche (tribe), Africa (see Shu-
ba) 112 K 13
Baselice, Italy, '81, 3,888 91 R 12
Basel Land (canton), Switzer-
land, '88, 61,941; '91, est.63,
873 91 F 2
Basel-Stadt (canton), Switzer-
land, '88, 73,749; '91, est.80,
410 91 E 2
Basenga (tribe), Africa 112 O 14
Basentello (river), Italy 94 U 13
Basento (river), Italy 94 U 13
Basford, England, '91, 30,883 76 K 7
Bashkard (province), Persia 103 G 7
Bashce Channel, Asia 100 P 6
Bashce River, Cape Colony 113 J 7
Bashi, Persia 103 D 6
Bashi Islands, Oceania 114 D 2
Bashi-lange (tribe), Kongo (see
Baluba) 112 N 12
Bashimba (tribe), Africa 112 K 15
Bashin, Persia 103 H 8
Bashkala, Turkey in Asia, 47,000 101 K 3
Bashkend, Turkey in Asia 101 J 2
Bash Khan, Turkey in Asia 101 E 3
Bashkoi (Erzerum), Turkey in
Asia 101 J 3
Bashkoi (Siwas), Turkey in Asia 101 G 3
Bash Nurashin, Russia 96 J 8
Bashi, Persia 103 D 5
Bashukulumbwe (tribe), Africa 112 N 14
Bastaseh, Hungary (see Bazias)
Bastiento (river), Italy (see Ba-
sento) 94 U 13
Basilan Island, Philippine Is. 116 F 3
Basilan Strait, Philippine Is. 116 F 3
Bastiles, Hagios, Greece 99 M 3
Bastilia of San Stefano, Italy 92 E 12
Bastillea (compartiment), Italy, '81, 524,504; '95, est.
546,600 94 T 13
Bastlik Harbor, Santa Cruz Is. 117 H 7
Basim, British India, '91, 12,-
589 105 F 9
Basin Depot, Ontario 69 G 2
Basing, Old, England 77 G 5
Basingstoke, England, '91, 7,269 77 C 5
Basingstoke, England (on travel
map) 74 D 3
Basingstoke Canal, England 77 D 5
Basirbat, British India, '91, 15,-
109 104 M 7
Basiro, Africa 111 G 8
Basit, Kas-el (temp), Turkey in
Asia 101 F 5
Baskan, Turkey in Asia 101 J 3
Baskinong, Lake, Quebec 61 C 5
Baskunchak, Russia 96 J 6
Basla, British India 105 H 9
Basle, Switzerland (see Basels)
Basman Kuh (Mt.), Persia 103 H 8
Baso, Abyssinia 110 Q 8
Baso (tribe), Africa 110 M 8
Basoda, British India 104 F 8
Basodine (Mt.), Switzerland 91 H 5
Basoko (Aruwimi), Kongo 112 N 10
Basoko (Stanley Falls), Kongo 112 N 11
Basque Provinces, Spain 83 K 2
Basra, Turkey in Asia (see
Basrah) 101 M 7
Basrah, British India 104 O 4
Basrud, Afghanistan 103 K 5
Bassa, Grand, Africa 111 E 9
Bassa (tribe), Africa (see Basa-
ba) 111 D 9
Bassa, Little, Liberia 111 D 9
Bassa, Great, Liberia, 35,000 111 D 9
Bassa, Great (district), Liberia 111 D 9
Bassabote, Persia 103 F 7
Bassak, Siam, 41,000 106 G 7
Bassaki, Persia 103 D 5
Bassali, Kongo 112 M 10
Bassam, Grand, Africa 111 E 9
Bassam, Little, Africa 111 E 9
Bassama, Africa 110 J 8
Bassaukussi, Kongo 112 M 10
Bassano, Italy, '81, 6,085 93 L 3
Bassano, Italy (on travel map) 74 K 6
Bassas de Pedro (bank), Brit-
ish India 105 D 13
Bassecourt, Switzerland, '88,
74 91 D 3
Bassele, La, France 80 H 2
Basseh, El, Turkey in Asia 102 B 6
Bassein, British India, '91, 11,
291 105 D 10
Bassein, Burma, '91, 30,177 106 B 6
Bassein (district), Burma, '81,
338,883 106 B 6
Bassein (river), Burma 106 B 7
Bassein Island, British India, 105 D 10
Bas Senegal (French colony),
Africa 111 C 7
Bassonduwaite Lake, England 76 F 3
Basses, Great (rocks), Ceylon
(see Great Basses) 105 H 16
Basses, Little (rocks), Ceylon
(see Little Basses) 105 H 16

Basses Alpes (department),
France, '96, 118,142 81 M 8
Basses Pyrenees (department),
France, '96, 123,572 81 K 9
Basse-terre, St. Christopher,
West Indies, 37,000 67 O 6
Basso-Terre (Gundabepur), West
Indies, '90, est.8,790 67 O 7
Basse-Terre (island), West In-
dies 67 O 6
Basso-T Chamuel, Ontario 23 Q 7
Bassevelde, Belgium, '90, 3,779 84 C 6
Bassoganna, Italy 93 E 5
Bassokum Africa 111 E 5
Bassun, Burma (see Bassem)
Bassim (district), Burma (see
Bassem) 106 B 6
Bassin, Danish West Indies
(see Christiansted) 68 L 2
Bassin d'Archezon, France 81 D 8
Bassin du Léveve, Quebec, '91,
42,000 61 D 7
Bassingbourn, England 77 G 2
Bass Islands, Oceania (see Mar-
tini) 114 N 7
Bass Lake (place), Ontario 60 H 1
Bassoko Congo, Kongo 112 M 11
Basso Island, Dutch East India 116 B 5
Bassongo (tribe), Kongo 112 M 11
Bassora, Turkey in Asia (see
Bassra) 101 M 7
Basson, France 82 G 5
Bass River (place), New Bruns-
wick 62 D 3
Bass Rock, Scotland 78 L 7
Bass Strait, Australia 115 K 6
Bassun, Germany, '95, 837 85 G 8
Bassar Kbel, Afghanistan 103 M 5
Bassuto (native colony), Africa
(see Basuto Land) 113 H 5
Bastaards, Africa 113 D 1
Bastad, Sweden 95 H 8
Bastak, Persia 103 F 7
Bastán, Spain (see Bastán)
Bastar, British India, 105 H 10
Bastar (state), British India,
'91, 310,884 105 H 10
Basti, British India, '91, 13,-
630 104 J 6
Bastia, France, '91, 23,397 81 M 14
Bastidas, Voyage of Rodrigo de,
South America 69 M 13
Bastide-des-Jourdaus, La,
France 81 F 11
Bastille, Place de la, France 80 M 2
Bastille, La, France (see Place
de la Bastille) 80 M 2
Bastö (island), Norway 95 C 3
Bastogne, Belgium, '90, 3,261 84 G 8
Bastogne, Belgium (on travel
map) 74 G 3
Bastova, Turkey in Europe 98 P 7
Bastuträsk, Sweden 95 L 4
Bastuube (tribe), Africa (see
Sundee) 112 K 13
Bastuland (native colony), Af-
rica, '91, 218,262 113 H 5
Bassva, British India 104 F 6
Batabano, Cuba, '87, 8,016 68 C 2
Bataban, Sumatra 116 A 4
Batak, Eastern Borneo 98 G 7
Batalden (island), Norway 95 D 6
Batalha, Portugal, '78, 3,545 83 D 5
Batalushinsk, Russia, est.5,896 96 H 7
Batamotal, Mexico 64 D 4
Batán-el-Hajar (region), Egypt
(see Batán-el-Hajar) 110 O 5
Batang, China 107 F 5
Batang, Sarawak 116 D 1
Batang, Sumatra 116 E 5
Batanga, Gross, Africa 112 J 10
Batanga, Klein, Africa 112 J 10
Batangas, Philippine Is., '87,
35,587 116 F 2
Batán Islands, Asia 109 P 6
Batán Islands, Oceania 114 D 2
Batanta Island, New Guinea
(Dutch) 116 G 5
Batavite, Brazil 51 K 1
Batavundo, Tibet 107 E 1
Bataszek, Hungary, '90, 8,153 89 K 5
Batavia, Dutch Guiana 71 F 2
Batavia (temp), Java, '91,
104,500 116 C 2
Batavia River, Australia 115 G 2
Batchia, British India 101 N 7
Batcian Island, Oceania (see
Batjan) 116 G 5
Bate Group (islands), Korea 108 C 7
Batein, El (district), Oman 102 P 6
Bateke (tribe), Africa 112 K 11
Bateke Plateau, Africa 112 K 11
Batel Athul, Kasr, Arabia 102 J 3
Baten Abenet (plateau), Africa 111 G 4
Batendung, Netherlands (com-
mune), '91, est.680 84 G 5
Ba Tenma (river), Africa 110 K 8
Batepito, Mexico 64 D 2
Bates, Mount, Australia 115 C 5
Bates Range, Australia 115 C 5
Bath, England, '91, 51,843 75 H 11
Bath, England (on travel map) 74 C 3
Bath, Jamaica 68 J 7
Bath, New Brunswick 62 B 3
Batha (river), Africa 110 L 7
Bathgate (town), Scotland, '91,
5,331 78 J 8
Bathgate (town), Scotland (on
local map) 78 F 2
Baths of Leuk, Switzerland 91 F 5
Bathurst, Africa, 40,000 111 B 7

Bathurst, Cape, Arctic Region, 3 D 7
Bathurst, Australia, '91, 9,162 115 H 6
Bathurst, Cape, Canada 59 E 2
Bathurst, Cape Colony, '91, 394 113 H 7
Bathurst (district), Cape Colo-
ny, '91, 9,157 113 H 7
Bathurst, New Brunswick, 41,
550 62 D 2
Bathurst Head, Australia 115 G 2
Bathurst Inlet, Canada 59 J 3
Bathurst Island, Arctic Region, 3 F 8
Bathurst Island (Kimberley),
Australia 115 C 3
Bathurst Island, Canada 59 K 1
Bathurst Island, Northern Aus-
tralia 115 D 2
Bathurst Lake, Newfoundland
Bath, French Indo-China 106 G 9
Bate-Nuwe, La, France 81 L 8
Batignolles, France 80 L 2
Batihat, El (district), Turkey in
Asia 101 M 7
Batiseau, Quebec, 41,100 61 K 5
Batiscan Bridge, Quebec 61 K 5
Batiscan River, Quebec 61 K 5
Batjan Island, Madura Is. 116 G 5
Batka, Mount, Mongolia 107 J 2
Batkaping (tribe), Africa 113 G 4
Batkaras (tribe), Africa 113 F 4
Batleti (tribe), Africa 113 G 1
Batley, England, '91, 28,719 76 J 5
Batna, Algeria, '91, 2,819 111 H 2
Batna, El (district), Oman 102 O 5
Batna-el-Hajar (region), Egypt 110 O 5
Bato, Africa 112 M 9
Batoche, Canada 63 K 3
Batocha (tribe), Africa 112 P 15
Batocha or Batonga (tribe), Af-
rica 112 N 15
Batoki, Russia 97 D 1
Batom, Africa 112 J 9
Batonga, Africa 112 O 15
Batonga (tribe), Africa 112 N 15
Batopilas, Mexico 64 E 4
Bator, Mount, Dutch East In-
dia 116 E 6
Batora, Mirpur, British India 104 B 7
Batoum, Russia (see Batoum), 96 H 7
Batova, Siberia 100 J 2
Batra, Egypt 110 S 3
Batta (tribe), Africa 110 K 8
Batta, Hungary 89 N 6
Battambang, Siam 106 F 8
Battam, Shagara, Arabia 102 K 2
Bátaszék, Hungary (see Bata-
szék) 89 K 5
Bateau, Ontario 60 C 3
Battana, Austria 90 L 5
Battenberg, Germany 86 K 8
Batteria Carbonera, Italy 92 L 2
Batteria de Tessera (batteria),
Italy 92 L 2
Batteria di Campalto, Italy 92 K 2
Batteria di Laguna Fiofio, Italy 92 K 3
Batteria di Laguna Fudo, Italy 92 K 3
Batteria Pieretto, Italy 92 M 1
Batteria San Marco, Italy 92 K 1
Batterskimen, Switzerland 91 E 3
Battersson (part of London),
England 75 M 14
Battersen Park, London, Eng-
land 105 M 14
Battenden, Ceylon 105 H 16
Battikh, Natr-el, Egypt 110 T 3
Batu Lake, Africa 112 K 10
Batue, England, '91, 3,153 75 N 12
Batu Abbey, England 75 O 12
Batu Creek, Canada 63 J 4
Batufoed, Canada 63 J 3
Bate of Injogo River, Natal 113 J 4
Bate of Laing's Neck, Natal 113 J 4
Batte River, Canada 63 J 3
Battock Mount, Scotland 78 L 6
Battonya, Hungary, '90, 12,048 89 N 5
Batty Bay, Arctic Region 3 G 8
Batty Malve (island), British
India 106 A 10
Batulenge, Kongo 112 N 12
Batu-Bink, Mount, Borneo 116 E 4
Batu-Gapit, Mount, Sumatra 116 A 4
Batu-Gedeh, East India Is. 116 F 6
Batu Islands, Dutch East India 116 A 5
Batun, Russia, '91, 10,167 96 H 7
Batun (district), Russia 96 H 7
Batunah, Persia 103 D 7
Batu-pati, Borneo 116 E 4
Batu-putih, Cape, Dutch East
India 116 F 7
Baturni, Russia, est.3,580 97 J 6
Batur, Lake, Central Asia 100 H 4
Bátun, Hungary 89 O 3
Batz, France 80 C 5
Batz, de de, France (see Bas-
sac) 80 A 4
Batwitz, Germany 85 E 21
Banan, Philippine Is., 35,600 116 F 2
Baud, France 80 B 5
Baudó, Colombia 70 B 2
Baudó, Cordillera de (Mts.),
Colombia 70 B 2
Baudó (river), Colombia 70 B 2
Baudour, Belgium, '90, 3,837 84 C 8
Baudouin, France 82 N 4
Baudouville, Kongo 112 O 12
Bauer, Cape, Australia 115 E 6
Bauerwitz, Germany, '95, 2,713 87 M 26
Bauge, France, '91, 3,623 80 E 5
Bauges, Les, France 81 L 7
Bangli, British India 104 M 3
Banglumb, England 77 C 5
Bang, Venezuela, '91, 10,015 70 D 2
Baula (Mt.), Iceland 88 N 2

Baula, Cape, Newfoundland 62 J 4
Baula (native state), Africa 111 E 9
Baulhan, British India, '91,
21,107 101 M 7
Baulking, England 77 A 4
Baulmes, Switzerland, '88, 921 101 B 4
Baulus, Turkey in Asia 101 D 2
Bauma, Switzerland, '88, 415 91 J 2
Baume-les-Dames, France 82 B 6
Baumgarten, Austria 90 B 6
Baumböck, Germany 86 N 5
Bauppos, Rio (river), Colombia 70 C 3
Bauphal, British India 101 N 8
Baurés (river), Bolivia 70 E 6
Bauro Island, Solomon Is. (see
San Christoval) 117 L 6
Baurtoigan (Mt.), Ireland 79 A 7
Bauru, Kongo 112 M 10
Bausk, Russia, est.7,985 97 D 3
Bautsch, Austria 80 J 2
Bautshi (native state), Africa
(see Bolo Bolo) 111 J 8
Bautzen, Unter, Austria 20 L 3
Bautzen, Germany, '95, 23,698 86 K 13
Bautzen (district), Germany, '95,
384,904 86 K 13
Bautzen, Germany (on travel
map) 71 M 3
Baux, Les, France 81 E 11
Baux, France (see Bayaux) 80 J 2
Bayaria, Kongo 112 N 10
Bayaria, Lower (bezirk), Ger-
many, '95, 673,523 86 P 15
Bayaria, Upper (bezirk), Ger-
many, '95, 1,186,950 86 Q 14
Bayaria (kingdom), Germany
'95, 5,818,544 86 O 13
Bayaria (kingdom), Germany
(on travel map) 71 K 1
Bavarian Alps (Mts.), Germany 86 S 13
Bavarian Riel (Mt.), Germany
(see Hoher Peissenberg) 86 R 12
Bay, France 80 J 2
Bayaniakloof, Cape Colony 113 F 7
Bayevico, Mexico 64 E 3
Bayvipe, Mexico 64 D 2
Bavay, British India 105 D 11
Bawang, Mount, Borneo 116 C 4
Bawan Island, Oceania 116 D 6
Bawan Island, Oceania (see
Bawan) 116 D 6
Bawdi, Egypt, '82, 1,675 110 O 3
Baw Klna, Siam 106 E 5
Bawlake, Burma 106 C 5
Bawlay Plains, Australia 116 G 5
Baw Luang, Siam 106 D 5
Baw Seng, Burma 106 C 4
Bawry, England 76 L 6
Bavar, British India (see Bay-
ar) 101 J 7
Baxaro Bovo (island), Nicaragua 66 M 8
Baximba (tribe), Africa (see
Bashimba) 112 K 15
Baxio (island), Portugal 83 O 7
Baxo Island, Portugal 83 D 8
Baxters Harbor, Nova Scotia 62 E 4
Baxwabo, British India 104 G 7
Bay, Punta (point), Cuba 68 L 4
Bay, Lake, Philippine Is. 116 F 2
Bayad (Brusa), Turkey in Asia 101 D 3
Bayad (Kastamuni), Turkey in
Asia 101 F 2
Baye de Avama, Romania 98 E 4
Bayaguana, Santo Domingo 68 F 6
Bayaha, Mount, Haiti 68 C 6
Bayal, Persia 103 B 4
Bayamo, Cuba, '87, 17,676 68 J 4
Bayamón, Porto Rico, '87,
15,164 68 J 5
Bayan, Bala, Persia 103 E 5
Bayan-buluk, Mongolia 107 K 2
Bay Ancon de Sardinias, Lema
dor 70 B 3
Bayanga, Africa 112 K 10
Bayan-susi, Manchuria 107 M 1
Bayamal, Central Asia 100 K 3
Bayas, Turkey in Asia, 46,300 101 G 4
Bayates, Cuba 68 K 1
Bayat Haji, Fort, Turkestan 105 F 8
Bayazot, Novy, Russia, est.7,188 96 J 8
Bayazid, Turkey in Asia 101 K 3
Bayble, Lower (village), Scot-
land, '91, 481 78 D 3
Bay Coqui, Colombia 70 B 2
Bay Cupica, Colombia 70 B 2
Bay de Coyaopok, South Amer-
ica 71 G 3
Bay de Miragolme, Haiti 68 B 6
Baydon, England 77 A 4
Bay du Vin, New Brunswick 62 D 2
Bayel, France 82 K 4
Bayerbach, Germany 86 Q 17
Bayerischer Wald (Mts.), Ger-
many 86 O 16
Bayern, Nieder- (bezirk), Ger-
many (see Lower Bavaria) 86 P 15
Bayern (kingdom), Germany (see
Bavaria) 86 O 13
Bayoux, France, '91, 8,102 80 E 3
Bayozo (tribe), Africa 112 M 15
Bayozid, Turkey in Asia (see
Bayazid) 101 K 3
Bayfield, New Brunswick 102 F 3
Bayfield, Nova Scotia 62 H 4
Bayfield, Ontario, '91, 595 60 D 4
Bayford, England 77 G 3
Bayford, England 77 F 6
Bay Frances, Santo Domingo 68 F 6
Bayham, England 77 M 2
Bay Ingleses, Santo Domingo 68 F 6

Beni Abu Ali

INDEX FOREIGN COUNTRIES.

Berulio

Table with multiple columns listing geographical locations (e.g., Beni Abu Ali, Beni Amer, Beni Anel Harat) and their corresponding coordinates or reference codes (e.g., 102 P 6, 102 H 5, 110 Q 6).

Bernu, Arabia	102 L 9	Betsimisaraka (tribe), Madagas	112 S 11	Bhandara, British India, 391,	105 G 9	Bienda, Punta (point), Cape	109 B 2
Bernu, Ras (capo), Arabia	102 L 9	car	112 T 15	13,348	105 G 9	Verde Islands	111 H 8
Berut Peninsula, Russia	97 K 8	Betsimisaraka, Madagascar	112 T 15	Bhandup, British India	105 G 10	Bida, Africa, 400,000	111 H 8
Beryle, Kinloch, Scotland	78 F 3	Betsimisaraka, France	82 L 4	Bhandup, British India	104 B 9	Bidan, El, Oman	102 M 4
Berweh, El, Turkey in Asia	102 C 6	Bettendorf, Luxembourg	84 G 9	Bhanech, British India (see		Bidadi (well), Africa	110 M 6
Berwick, England (see Berwick		Betton, Switzerland, '88, 300	91 G 5	Baharachi	104 J 6	Bihar, British India, 391, 11,	
upon Tweed)	76 J 1	Bettula, British India, 391,	101 K 6	Bharatpur, British India, 391,	101 F 6	315	105 F 11
Berwick, Nova Scotia, 41,500	62 E 4	22,780	111 F 9	68,033	101 F 6	Bidasson (river), Spain	83 L 1
Berwick, Scotland	78 H 10	Bettie, Africa	84 G 9	Bharuch, British India (see		Biddonough, England	77 H 6
Berwick, North (town), Scot-		Bettingen, Luxembourg	93 G 5	Bhecho	101 D 9	Eddenden, England	77 K 6
land, '91, 2,376	78 L 7	Bettola, Italy	93 G 5	Bhinda, British India	104 E 4	Eddenden, England	77 E 2
Berwick (county), Scotland, '91,		Bettvas Gwerfel Coch, Wales	76 E 6	Bhindar, British India	104 D 5		
32,406	78 L 8	Bettvas-y-Coed, Wales	76 E 6	Bhivand, British India	105 J 11		
Berwickshire, Scotland (see		Betal, British India	105 F 9	Bhivangan, British India, 391,		Biddleston, England	104 O 3
Berwick)	78 L 8	Betanc, Egypt	110 Q 3	57,653	104 D 9	Bidford, England, '91, 7,308	75 D 11
Berwick-upon-Tweed, England,		Beiz, France	82 F 2	Bhawalgarh, British India	104 D 4	Bidford, England (on travel	
'91, 13,378	76 J 1	Betzdorf, Germany	86 L 6	Bhawalpur, British India (see		map)	74 C 3
Berytus, Turkey in Asia (see		Betzstein, Germany	86 N 13	Bhawalpur, British India (see			
Beirut)	102 C 4	Betzgen, Germany	86 L 11	Bhawalpur, British India (see			
Berzaska, Hungary	86 N 7	Beiz, Germany	86 L 5	Bhawalpur, British India (see			
Berzava Canal, Hungary	89 M 6	Beiz, Germany	86 L 5	Bhawalpur, British India (see			
Berzard, Nieder, Austria	90 L 2	Beiz, Germany	86 L 5	Bhawalpur, British India (see			
Berzocena, Spain	83 G 5	Beiz, Germany	86 L 5	Bhawalpur, British India (see			
Berzova, Hungary	89 O 5	Beiz, Germany	86 L 5	Bhawalpur, British India (see			
Berzy, France	82 G 2	Beiz, Germany	86 L 5	Bhawalpur, British India (see			
Besambia, Madagascar	112 R 16	Beiz, Germany	86 L 5	Bhawalpur, British India (see			
Besangon, France, '90, 57,556	82 N 6	Beiz, Germany	86 L 5	Bhawalpur, British India (see			
Besancon, France (on travel		Beiz, Germany	86 L 5	Bhawalpur, British India (see			
map)	74 H 5	Beiz, Germany	86 L 5	Bhawalpur, British India (see			
Beschnova, Austria	89 F 6	Beiz, Germany	86 L 5	Bhawalpur, British India (see			
Besekia, Madagascar	112 S 14	Beiz, Germany	86 L 5	Bhawalpur, British India (see			
Beseva, Madagascar	112 S 14	Beiz, Germany	86 L 5	Bhawalpur, British India (see			
Besha, Kabul (M.O.), Afghanis-		Beiz, Germany	86 L 5	Bhawalpur, British India (see			
tan	103 M 3	Beiz, Germany	86 L 5	Bhawalpur, British India (see			
Beshanz, Russia	97 G 3	Beiz, Germany	86 L 5	Bhawalpur, British India (see			
Beshan Mountains, East Turk-		Beiz, Germany	86 L 5	Bhawalpur, British India (see			
estan	107 C 2	Beiz, Germany	86 L 5	Bhawalpur, British India (see			
Beshik Gol (lake), Turkey in		Beiz, Germany	86 L 5	Bhawalpur, British India (see			
Europe	98 F 8	Beiz, Germany	86 L 5	Bhawalpur, British India (see			
Beshir, Africa	110 L 3	Beiz, Germany	86 L 5	Bhawalpur, British India (see			
Beshiri, Persia	103 F 6	Beiz, Germany	86 L 5	Bhawalpur, British India (see			
Beshparmak Mountain, Russia	101 N 2	Beiz, Germany	86 L 5	Bhawalpur, British India (see			
Beshpote, Bulgaria	98 K 5	Beiz, Germany	86 L 5	Bhawalpur, British India (see			
Beshigheim, Germany	86 F 3	Beiz, Germany	86 L 5	Bhawalpur, British India (see			
Besika Bay, Turkey in Asia	101 A 3	Beiz, Germany	86 L 5	Bhawalpur, British India (see			
Besil, Africa	112 Q 11	Beiz, Germany	86 L 5	Bhawalpur, British India (see			
Besl-si-ta-tsy, Chinese Empire	96 E 2	Beiz, Germany	86 L 5	Bhawalpur, British India (see			
Besit, Russia	97 K 9	Beiz, Germany	86 L 5	Bhawalpur, British India (see			
Besiyun, Egypt, '82, 5,683	110 S 4	Beiz, Germany	86 L 5	Bhawalpur, British India (see			
Beskiden, West (Mts.), Hungary	89 L 2	Beiz, Germany	86 L 5	Bhawalpur, British India (see			
Beskiden, Ost (Mts.), Hungary	89 O 2	Beiz, Germany	86 L 5	Bhawalpur, British India (see			
Besni, Turkey in Asia (see		Beiz, Germany	86 L 5	Bhawalpur, British India (see			
Behesni)	101 H 4	Beiz, Germany	86 L 5	Bhawalpur, British India (see			
Bessaur, Norway	95 G 4	Beiz, Germany	86 L 5	Bhawalpur, British India (see			
Besson, France	81 C 12	Beiz, Germany	86 L 5	Bhawalpur, British India (see			
Bessarabia (government), Rus-		Beiz, Germany	86 L 5	Bhawalpur, British India (see			
sia, '97, 1,336,403	97 G 8	Beiz, Germany	86 L 5	Bhawalpur, British India (see			
Bessbrook, Ireland, '91, 3,100	79 J 3	Beiz, Germany	86 L 5	Bhawalpur, British India (see			
Bessoges, France, '91, 8,673	81 K 8	Beiz, Germany	86 L 5	Bhawalpur, British India (see			
Bessel Bay, Greenland	3 B 7	Beiz, Germany	86 L 5	Bhawalpur, British India (see			
Bessonys, O., Hungary, '90,		Beiz, Germany	86 L 5	Bhawalpur, British India (see			
6,331	89 M 5	Beiz, Germany	86 L 5	Bhawalpur, British India (see			
Bessor, Denmark	88 H 5	Beiz, Germany	86 L 5	Bhawalpur, British India (see			
Bessor-sur-Issole, France	81 H 12	Beiz, Germany	86 L 5	Bhawalpur, British India (see			
Best, Cape, Canada	59 S 8	Beiz, Germany	86 L 5	Bhawalpur, British India (see			
Best, Netherlands (commune),		Beiz, Germany	86 L 5	Bhawalpur, British India (see			
'94, est. 2,434	84 F 6	Beiz, Germany	86 L 5	Bhawalpur, British India (see			
Besut, Africa	111 H 4	Beiz, Germany	86 L 5	Bhawalpur, British India (see			
Besuki, Java, 2,000	116 D 6	Beiz, Germany	86 L 5	Bhawalpur, British India (see			
Beszterce, Hungary (see Bes-		Beiz, Germany	86 L 5	Bhawalpur, British India (see			
tritz)	89 Q 4	Beiz, Germany	86 L 5	Bhawalpur, British India (see			
Beszterce-Banya, Hungary		Beiz, Germany	86 L 5	Bhawalpur, British India (see			
(see Noshob)	89 L 3	Beiz, Germany	86 L 5	Bhawalpur, British India (see			
Beszterce-Naszod (comitat),		Beiz, Germany	86 L 5	Bhawalpur, British India (see			
Hungary, '90, 104,737	89 Q 4	Beiz, Germany	86 L 5	Bhawalpur, British India (see			
Bet, Wady, Morocco	111 E 2	Beiz, Germany	86 L 5	Bhawalpur, British India (see			
Betafa, Madagascar	112 S 14	Beiz, Germany	86 L 5	Bhawalpur, British India (see			
Betancuria, Spain	83 O 8	Beiz, Germany	86 L 5	Bhawalpur, British India (see			
Betanimoua (tribe), Madagas-		Beiz, Germany	86 L 5	Bhawalpur, British India (see			
car	112 S 14	Beiz, Germany	86 L 5	Bhawalpur, British India (see			
Betanzos, Spain, '87, 8,129	83 D 1	Beiz, Germany	86 L 5	Bhawalpur, British India (see			
Bethworth, England	77 G 6	Beiz, Germany	86 L 5	Bhawalpur, British India (see			
Betes, Sierra de (Mts.), Haiti,		Beiz, Germany	86 L 5	Bhawalpur, British India (see			
1858	68 C 6	Beiz, Germany	86 L 5	Bhawalpur, British India (see			
Bethal, South African Repub-		Beiz, Germany	86 L 5	Bhawalpur, British India (see			
lic, '90, 334	113 J 4	Beiz, Germany	86 L 5	Bhawalpur, British India (see			
Bethany, Africa, 41,800	113 C 4	Beiz, Germany	86 L 5	Bhawalpur, British India (see			
Bethany, Ontario	60 G 3	Beiz, Germany	86 L 5	Bhawalpur, British India (see			
Bethelsdorp, Cape Colony, '91,		Beiz, Germany	86 L 5	Bhawalpur, British India (see			
333	113 G 7	Beiz, Germany	86 L 5	Bhawalpur, British India (see			
Bethonville, France	82 J 2	Beiz, Germany	86 L 5	Bhawalpur, British India (see			
Bethor, Africa	112 Q 12	Beiz, Germany	86 L 5	Bhawalpur, British India (see			
Bethorsden, England	77 L 6	Beiz, Germany	86 L 5	Bhawalpur, British India (see			
Bethesda, New, Cape Colony,		Beiz, Germany	86 L 5	Bhawalpur, British India (see			
'91, 413	113 G 6	Beiz, Germany	86 L 5	Bhawalpur, British India (see			
Bethesda, Pool of, Jerusalem,		Beiz, Germany	86 L 5	Bhawalpur, British India (see			
Palestine	102 B 2	Beiz, Germany	86 L 5	Bhawalpur, British India (see			
Bethesda, Wales, '91, 5,739	76 F 6	Beiz, Germany	86 L 5	Bhawalpur, British India (see			
Bethisy, France	82 E 2	Beiz, Germany	86 L 5	Bhawalpur, British India (see			
Bethlehem, Orange Free State,		Beiz, Germany	86 L 5	Bhawalpur, British India (see			
'90, 605	113 J 5	Beiz, Germany	86 L 5	Bhawalpur, British India (see			
Bethlehem (district), Orange		Beiz, Germany	86 L 5	Bhawalpur, British India (see			
Free State	113 J 5	Beiz, Germany	86 L 5	Bhawalpur, British India (see			
Bethune (river), France	82 C 1	Beiz, Germany	86 L 5	Bhawalpur, British India (see			
Bethouze, Venezuela, 25,000	70 C 2	Beiz, Germany	86 L 5	Bhawalpur, British India (see			
Bethul, Hungary	89 Q 4	Beiz, Germany	86 L 5	Bhawalpur, British India (see			
Bethungula, British India	105 F 13	Beiz, Germany	86 L 5	Bhawalpur, British India (see			
Bethunne (tribe), Egypt	110 P 6	Beiz, Germany	86 L 5	Bhawalpur, British India (see			
Betsche, Germany, '95, 2,014	87 H 22	Beiz, Germany	86 L 5	Bhawalpur, British India (see			
Betschaner, England	77 N 6	Beiz, Germany	86 L 5	Bhawalpur, British India (see			
Betsileo (region), Madagascar,	112 S 15	Beiz, Germany	86 L 5	Bhawalpur, British India (see			

Table with multiple columns listing geographical locations and their corresponding reference codes. The table is organized into three main sections: Bonneville, INDEX - FOREIGN COUNTRIES, and Bourbon Island. Each entry includes the location name, a reference code (e.g., 82 C 3), and a page number (e.g., 82 C 3).

Table listing geographical locations and their corresponding page numbers. Columns include the location name, page number, and a small alphanumeric code. Locations are listed in three columns.

Burun

INDEX — FOREIGN COUNTRIES.

Cachoeira do Funil

Table listing various geographical locations starting with 'B', including islands, rivers, and cities, with corresponding reference codes.

Table listing various geographical locations starting with 'C', including islands, rivers, and cities, with corresponding reference codes.

Table listing geographical locations under 'Cachoeira dos Pilões' with columns for location name, coordinates, and page numbers.

Table listing geographical locations under 'Cairnmore of Fleet (M.L.)' through 'Caldwell, Liberia' with columns for location name, coordinates, and page numbers.

Table listing geographical locations under 'Caledonia, Port, Nova Scotia' through 'Calvert Island, British Columbia' with columns for location name, coordinates, and page numbers.

Table listing geographical locations under 'Calvillo (partido), Mexico' through 'Camilla, Chile' with columns for location name, coordinates, and page numbers.

Caminha

INDEX — FOREIGN COUNTRIES.

Cape Apscheron

Caminha, Portugal, '78, 2,885	83 D 3	Campana, Argentina, '90, 32,500	72 F 10	Campana, Isla de la (island), Chile	72 B 13	Campo, Rio de Janeiro, Brazil, '88, 40,000	71 J 8	Campo Alegre (river), France	93 E 2	Campo Alegre, Brazil	71 K 6	Canal de la Hautes-Seine, France	82 H 4	Canal de la Soana, France	82 F 1	Canal del Dique, Colombia	70 B 1	Canal de la Soga, Cuba	68 G 4	Canal de Long, France	82 F 4	Canal de Pino, Cuba	68 G 4	Canal de San Lazaro, Mexico	65 B 3	Canal de Norte, Brazil	71 G 3	Canal d'Orleans, France	82 E 5	Canal de Sul, Brazil	71 H 4	Canal de Langsoed, France (see Canal de Moeld)	81 H 9	Canal du Midi, France	81 H 9	Canale, Austria	90 H 11	Canale, Italy	93 C 5	Canale della Montagna tehannedi, Austria	80 F 7	Canale di Narenta (tehannedi), Austria	80 J 9	Canal el-Hazin, Egypt	116 R 4	Canal Lateral de Ather, France	82 F 6	Canal Roca, Cuba	68 C 2	Canal Viejo de Bahama, West Indies	68 G 2	Canary Islands (Indian tribes), Brazil	70 D 5	Cananea, Brazil	72 H 8	Cananore, British India (see Kanamuru)	105 E 14	Cananoya, Puerto de (harbour), Cuba	68 K 4	Canoa Quebrada (river), Colombia	69 M 3	Canal procever, Ecuador, '80, est. 1911	70 B 4	Canard River (place), Ontario	69 B 5	Canarus, Lake de, Philippine Islands	116 F 1	Cannaries Islands, Spain (see Canary Islands)	83 M 8	Cannaries Current, Atlantic Ocean	1 R 7	Canary Islands, Spain, '87, 287,728	83 M 8	Canas, Costa Rica	66 K 9	Canas Cay, Santo Domingo	68 F 6	Canas, Cuba	68 D 1	Canato, Boen de (passage), Cuba	68 F 1	Canal, Etang de la (pond), France	81 D 8	Canayano, Cerro (Mt.), Venezuela	70 D 2	Canavacas, Spain	83 K 4	Canca, France, '91, commune, 6,578, town, 3,719	80 D 4	Cancao, French Indo-China (see Hattien)	106 G 9	Cancer, Trop. of, Pacific Ocean	2 A 3	Cancha-Rayada (battlefield), Chile	72 C 11	Canche (river), France	80 G 2	Canchano, Pizzo (peak), Switzerland	91 M 6	Cancon, Yucatan, Mexico	81 F 8	Cancun, Isla (island), Mexico	64 P 7	Candala, Italy	93 L 4	Candahar, Afghanistan (see Kandahar)	103 L 5	Candé, France	80 D 5	Candebas, Rio das (river), Brazil	70 E 6	Candela, Cayo (island), Cuba	68 C 3	Candela, Italy, '81, 6,192	94 T 12	Candelaria, Cuba, '79, est. 5,385	68 A 1	Candelaria (Cape), Mexico	61 O 8	Candelaria (Chihuahua), Mexico	64 P 2	Candelaria (Distrito Federal), Mexico	65 B 7	Candelaria Reef, Solomon Is.	117 K 4	Candelaro (river), Italy	94 T 11	Candela, Spain	83 G 4	Candelo, Australia, est. 1890	115 H 7	Candelo, Italy	94 D 3	Candia, Crete (see Megalokassiotron)	90 C 8	Candia (principality), see Crete	90 C 8	Candice Lake, Canada	63 K 3	Candore Islands, French Indo-China (see Camboro)	106 H 10	Candy, Ceylon (see Kandya)	105 H 16	Canea, Crete (see Khandia)	90 B 8	Canea Bay, Crete	90 B 7	Canelle, Pointe les (point), France	81 M 9	Canelones, Uruguay	72 H 12	Canelones (department), Uruguay, '95, 46,575	72 F 10	Cañete, Enseada de (bay), Cuba	68 L 4	Cañete, Peru, '35,500	70 B 6	Cañete, Spain	83 L 4	Cañete River, Peru	70 B 6	Canewdon, England	77 K 4	Caney, El, Cuba	68 K 4	Canfield, Great, England	77 J 3	Canfield, Little, England	77 K 6	Canfield, Ontario	69 F 4	Canfrance, Spain	83 M 2	Cangallo, Peru	70 C 6	Canigas, Spain, '87, 7,992	83 D 2	Canigas de Odis, Spain, '87, 10,391	83 H 1	Canigas de Tineo, Spain, '87, 22,361	83 F 1	Cangelas Point, Iceland	70 A 7	Cangarretama, Brazil	71 K 5	Canguliy, River, Brazil	70 D 5	Cangussa, Brazil, 36,000	72 G 10	Canhaba Island, Africa	111 C 8	Canhatti, Italy, '81, 19,500	94 K 14	Canhatthid, Italy, '81, 7,030	94 M 15	Canigon, Mont (Mt.), France	81 H 10	Caniles, Spain, '87, 5,217	82 K 7	Canilo, Italy	71 J 5	Canishy, Scotland	78 K 2	Canjajar, Spain	81 J 7	Canly, France	82 F 2	Canmore, Canada	63 H 4	Canoa Island, Scotland, '91, 40	78 C 5	Canoo, Italy	94 V 12	Canonnore, British India (see Kanamuru)	105 E 14	Canopy-Braz, Brazil	71 K 7	Canoes, France, '91, 19,983	81 J 11	Canoes, France (on travel map)	74 F 7	Canolo (Bari), Italy	94 V 13	Canolo (Mantua), Italy, '81, 2,586	93 H 4	Canongar, Port, British India	104 M 8	Canong, Nova Scotia	62 E 4	Canongton, Ontario, '91, 1,050	69 F 3	Canongton Manor, Canada	63 L 4	Canook, England, '91, 20,613	76 H 7	Canoonbar, Australia, 4,000	115 H 6	Canonham Island, West Indies	67 P 8	Canstatt, Germany, '95, 22,594	86 P 9	Canstatt, Germany (on travel map)	74 J 4	Canotas, Mexico	65 G 2	Canoaldo, Italy, '81, 19,983	93 L 2	Canoe Lake, Canada	63 J 3	Canoe Lake (place), Ontario	69 G 2	Canoe Mount, British Columbia	63 F 3	Canoe Island, Costa Rica	66 M 11	Canombo, Scotland	78 K 9	Cañon de la Guanajuata (strait), Cuba	68 H 3	Caños Park, England	75 L 12	Caopie Mouth (Cape Delta), Egypt	110 R 3	Canosa, Italy, '81, 18,122	91 F 12	Canossa, Italy	93 H 5	Canotama, Brazil	70 E 5	Canoingou, La France	81 J 8	Canoso, Nova Scotia, 32,000	62 H 1	Canoso, Cape, Nova Scotia	62 J 4	Canso, Gulf of, Nova Scotia (strait between Cape Breton Island and Nova Scotia)	62 H 4	Canso Strait, Nova Scotia (strait between Cape Breton Island and Nova Scotia)	62 H 4	Cantabrigia, Germany (see Cannstatt)	86 P 9	Cantra, Peru	70 B 6	Cantabrian Mountains, Spain	83 F 2	Cantagallo, Brazil	71 J 8	Cantal (department), France, '96, 234,882	81 H 7	Cantabrico, Italy	94 N 10	Cantabro, Italy	94 Q 11	Cantanhede, Portugal	83 D 4	Cantarra, Australia, est. 490	115 J 2	Canterbury, England, '91, 23,026	77 M 5	Canterbury, England (on travel map)	74 B 3	Canterbury, New Brunswick	62 E 4	Canterbury (provincial district), New Zealand, '96, 135,858	117 C 7	Canterbury, Quebec	61 M 8	Canterbury Bight (bay), New Zealand	117 D 8	Canterbury Station, New Brunswick	62 B 4	Canter, River, Brazil	70 E 6	Cantho, French Indo-China	106 G 10	Cantillana, Spain, '87, 5,141	83 F 7	Cantipino, Spain	83 G 3	Canti, Cape, Morocco	111 D 2	Cantimela, Colombia	70 B 3	Cantire (peninsula), Scotland (see Kintyre)	78 E 8	Cantire, Quebec, est. 350	61 C 7	Canto, Porto do (port), Cape Verde Islands	109 C 2	Canton, China, '96, 42,000,000	107 J 6	Canton Island, Oceania	114 K 5	Canton River, China (river at Canton)	107 J 6	Cantoria, Spain	83 K 7	Cantreek, Germany	85 E 20	Cantu, Italy, '81, 2,623	93 F 3	Cantudo, Brazil	72 G 10	Cantulas, Argentina, '90, 35,600	12 F 10	Cañuna, Brazil	70 F 4	Cañuna, Rio de (river), Brazil	70 F 4	Cañuambir (river), Brazil	70 F 4	Canvey Island, England	77 K 4	Canyc, France	82 B 1	Canzo, Italy	93 F 3	Cañollas, Cuba	68 H 3	Caño Chung, French Indo-China	106 H 9	Cañon, Congo	112 M 13	Cañadspirt, Loch (inlet), Scotland	78 E 8	Caosr, Sumatra	116 B 6	Caoule, Italy	93 N 3	Caopaco, Italy, '81, 2,438	94 S 14	Caopaco, Brazil	70 D 4	Cap à Four (cape), Haiti	68 B 5	Cap à l'Aigle, Quebec	61 O 3	Capana, Rio (river), Brazil	70 E 5	Capana Oguas, Brazil	70 E 5	Capapapuro, Rio (river), Venezuela	70 D 2	Capanna, Monto (Mt.), Italy	94 H 9	Capara, Isola (island), Italy	94 T 10	Caparro, Rio (river), Venezuela	70 C 2	Caparoso, Spain	83 L 2	Capatárida, Venezuela, 22,000	70 C 1	Cap Camarat (cape), France	81 J 12	Cap Cerbère (cape), France	81 J 10	Cap Chat, Quebec, 2,250	61 F 3	Cap Corse (cape), France	81 M 10	Cap Couronne (cape), France	81 F 12	Cap d'Azde (cape), France	81 C 12	Cap d'Antifer (cape), France	82 A 1	Cap de Brammont (cape), France	81 J 11	Cap de Feno (cape), France	81 L 11	Cap de Fer (cape), Algeria	111 H 1	Cap de la Chèvre (cape), France	80 A 4	Cap de la Garonne (cape), France (see Hogne)	80 D 3	Cap de la Hague (cape), France (on travel map)	71 C 4	Cap de la Hève (cape), France	82 A 2	Capdenac, France	81 G 8	Capdenac, France (on travel map)	74 F 6	Cap des Irois (cape), Haiti	68 L 6	Cape The (the Cape of Good Hope; also Cape Colony)	113 D 8	Cape (district), Cape Colony, '91, 97,283	113 D 7	Cape Adcher, Greenland	3 M 10	Cape Agulhas, Cape Colony	113 E 8	Cape Akrotiri, Greece	99 M 8	Cape Albert, Arctic Region	3 A 8	Cape Alex., Turkey In Asia	101 C 4	Cape Alexander, Arctic Region	3 E 9	Cape Alexander, Greenland	3 H 7	Cape Alexander, Solomon Is.	117 J 4	Cape Alfred Ernest, Arctic Region	3 G 6	Cape Alkaportha, Crete	99 D 9	Cape Amber, Madagascar	112 T 12	Cape Amista, Turkey In Asia	99 N 4	Cape Anapashimena, Madagascar	112 E 13	Cape Ananour, Turkey In Asia	101 E 5	Cape Anderson, Australia	115 A 4	Cape Anguille, Newfoundland	62 H 5	Cape Ann, Antartic Region	2 H 8	Cape Anyol, Java	116 C 6	Cape Apl., Borneo	116 C 4	Cape Apele, Celebes	116 F 5	Cape Apscheron, Russia	96 K 7
-------------------------------	--------	---------------------------------	---------	-------------------------------------	---------	--	--------	------------------------------	--------	----------------------	--------	----------------------------------	--------	---------------------------	--------	---------------------------	--------	------------------------	--------	-----------------------	--------	---------------------	--------	-----------------------------	--------	------------------------	--------	-------------------------	--------	----------------------	--------	--	--------	-----------------------	--------	-----------------	---------	---------------	--------	--	--------	--	--------	-----------------------	---------	--------------------------------	--------	------------------	--------	------------------------------------	--------	--	--------	-----------------	--------	--	----------	-------------------------------------	--------	----------------------------------	--------	---	--------	-------------------------------	--------	--------------------------------------	---------	---	--------	-----------------------------------	-------	-------------------------------------	--------	-------------------	--------	--------------------------	--------	-------------	--------	---------------------------------	--------	-----------------------------------	--------	----------------------------------	--------	------------------	--------	---	--------	---	---------	---------------------------------	-------	------------------------------------	---------	------------------------	--------	-------------------------------------	--------	-------------------------	--------	-------------------------------	--------	----------------	--------	--------------------------------------	---------	---------------	--------	-----------------------------------	--------	------------------------------	--------	----------------------------	---------	-----------------------------------	--------	---------------------------	--------	--------------------------------	--------	---------------------------------------	--------	------------------------------	---------	--------------------------	---------	----------------	--------	-------------------------------	---------	----------------	--------	--------------------------------------	--------	----------------------------------	--------	----------------------	--------	--	----------	----------------------------	----------	----------------------------	--------	------------------	--------	-------------------------------------	--------	--------------------	---------	--	---------	--------------------------------	--------	-----------------------	--------	---------------	--------	--------------------	--------	-------------------	--------	-----------------	--------	--------------------------	--------	---------------------------	--------	-------------------	--------	------------------	--------	----------------	--------	----------------------------	--------	-------------------------------------	--------	--------------------------------------	--------	-------------------------	--------	----------------------	--------	-------------------------	--------	--------------------------	---------	------------------------	---------	------------------------------	---------	-------------------------------	---------	-----------------------------	---------	----------------------------	--------	---------------	--------	-------------------	--------	-----------------	--------	---------------	--------	-----------------	--------	---------------------------------	--------	--------------	---------	---	----------	---------------------	--------	-----------------------------	---------	--------------------------------	--------	----------------------	---------	------------------------------------	--------	-------------------------------	---------	---------------------	--------	--------------------------------	--------	-------------------------	--------	------------------------------	--------	-----------------------------	---------	------------------------------	--------	--------------------------------	--------	-----------------------------------	--------	-----------------	--------	------------------------------	--------	--------------------	--------	-----------------------------	--------	-------------------------------	--------	--------------------------	---------	-------------------	--------	---------------------------------------	--------	---------------------	---------	----------------------------------	---------	----------------------------	---------	----------------	--------	------------------	--------	----------------------	--------	-----------------------------	--------	---------------------------	--------	---	--------	---	--------	--------------------------------------	--------	--------------	--------	-----------------------------	--------	--------------------	--------	---	--------	-------------------	---------	-----------------	---------	----------------------	--------	-------------------------------	---------	----------------------------------	--------	-------------------------------------	--------	---------------------------	--------	---	---------	--------------------	--------	-------------------------------------	---------	-----------------------------------	--------	-----------------------	--------	---------------------------	----------	-------------------------------	--------	------------------	--------	----------------------	---------	---------------------	--------	---	--------	---------------------------	--------	--	---------	--------------------------------	---------	------------------------	---------	---------------------------------------	---------	-----------------	--------	-------------------	---------	--------------------------	--------	-----------------	---------	----------------------------------	---------	----------------	--------	--------------------------------	--------	---------------------------	--------	------------------------	--------	---------------	--------	--------------	--------	----------------	--------	-------------------------------	---------	--------------	----------	------------------------------------	--------	----------------	---------	---------------	--------	----------------------------	---------	-----------------	--------	--------------------------	--------	-----------------------	--------	-----------------------------	--------	----------------------	--------	------------------------------------	--------	-----------------------------	--------	-------------------------------	---------	---------------------------------	--------	-----------------	--------	-------------------------------	--------	----------------------------	---------	----------------------------	---------	-------------------------	--------	--------------------------	---------	-----------------------------	---------	---------------------------	---------	------------------------------	--------	--------------------------------	---------	----------------------------	---------	----------------------------	---------	---------------------------------	--------	--	--------	--	--------	-------------------------------	--------	------------------	--------	----------------------------------	--------	-----------------------------	--------	--	---------	---	---------	------------------------	--------	---------------------------	---------	-----------------------	--------	----------------------------	-------	----------------------------	---------	-------------------------------	-------	---------------------------	-------	-----------------------------	---------	-----------------------------------	-------	------------------------	--------	------------------------	----------	-----------------------------	--------	-------------------------------	----------	------------------------------	---------	--------------------------	---------	-----------------------------	--------	---------------------------	-------	------------------	---------	-------------------	---------	---------------------	---------	------------------------	--------

Casablanca, Morocco (see Dar-el-Bekhal)
Casa Branca, Brazil
Casa Branca, Portugal
Casacelanda, Italy '81, 6,553
Casa Campanella, Italy
Casacola, Switzerland
Casa Cinti, Colombia
Casagrove, Italy '81, 4,600
Casalbordino, Italy
Casalborgone, Italy
Casalborno, Italy
Casalbottano, Italy
Casale, Italy (see Casale Monferrato)
Casale Monferrato, Italy, '81, 17,906
Casale Monferrato, Italy (on travel map)
Casali, Villa, Italy
Casalmaggiore, Italy, '81, 3,635
Casalpiuterlenzo, Italy, '81, 5,513
Casamance (river), Africa
Casamanza (river), Africa (see Casamance)
Casama Point, Philippine Is.
Casamicciola, Italy
Casamare, Territory of, Colombia
Casamare, Rio (river), Colombia
Casarano, Italy, '81, 4,586
Casar de Cáceres, Spain
Casares, Argentina
Casarua, Mexico
Casas Grandes, Mexico
Casas Viejas, Spain
Casasola de la Encomienda, Spain
Casatóna, Italy
Casbin, Persia (see Kasbin)
Casende de Gavarrne, France
Casende de Pissevache (water-fall), Switzerland
Casende Mountains, British Columbia
Casende Point, New Zealand
Casenas, Portugal, '78, 1,591
Casente, Spain
Caseras, Honduras
Caserte delle Marmore, Italy (see Falls of Terni)
Casavel, Brazil, est.8,960
Casola, Italy, '81, 751
Casole, Italy, '81, 2,031
Casorro, Cuba
Casel, Italy
Caselle, Italy
Caserta, Italy, '81, town, 17,257; commune, 30,550; '95, commune, est.35,600
Caserta (province), Italy, '81, 714,131; '95, est.743,186
Casha, Persia (see Kashan)
Cashel, Ireland, '91, 3,216
Cashen River, Ireland
Cashgar, East Turkistan (see Kashgar)
Cashibos Indian tribe, Peru (see Cashibos)
Cashia Bay, Ireland
Cashmere, British India (see Srinagar)
Cashmere (estate), British India (see Kashmir)
Cashibya, Peru
Casigua, Venezuela
Casiguran Bay, Philippine Is.
Casilda, Villa, Argentina
Casilda, Cuba
Casimbas, Cuba
Casino, Australia, 11,800
Casiquiare (river), Venezuela (see Casiquiare)
Caslun, Austria (see Czaslun)
Cassa, Peru, 2,200
Casola Valcenio, Italy
Casoli, Italy
Casoria, Italy, '81, 7,551
Caspana, Chile
Caspe, Spain, '87, 8,439
Casplan Sen, Asia
Casquets (islands), Channel Islands
Casrillas, Spain (see Casillas)
Cassa, Sumatra
Cassaba, Turkey in Asia (see Kassa)
Cassagnes Bégomès, France
Cassal, Siam
Cassala, Africa
Cassandra, Turkey in Europe
Cassandra (peninsula), Turkey in Europe
Cassagne (tribe), Africa (see Mbangulu)
Cassano (Bar), Italy
Cassano (Bergamo), Italy
Cassano al Jonio, Italy, '81, 7,407
Casse, Grand (Mt.), France
Cassekangau, Nepal
Cassel, France, '91, 3,931
Cassel, Germany (see Kassel)
Casselman, Ontario
Cassler (district), British Columbia
Castar Bar, Canada

Castells, Canada
Cassine, Italy
Cassington, England
Cassini (river), Africa
Cassino, Italy, '81, 6,380
Cassiquiare River, Venezuela
Cassiquari (river), Venezuela (see Casiquiare)
Cassis, France
Cassius, Mount, Turkey in Asia (see Akra)
Castell, River, Scotland
Castalia (place), New Brunswick
Castani, France
Castanhar, Brazil
Castanheira, Brazil
Castano, Mexico
Castano, Belgium, '90, 2,156
Casteggio, Italy, '81, 2,198
Castel de Monegros, Spain
Castel Baronia, Italy
Castelblanque, Ireland
Castel Bolognese, Italy
Castel Braschi, Italy
Castellbuono, Italy, '81, 8,439
Castel del Monte, Italy
Castel di Sangro, Italy, '81, 4,366
Casteldardo, Italy
Casteldardo (duchedom), Italy
Castellorotondo, Italy
Castelfranco (Arezza), Italy
Castelfranco (Treviso), Italy, '81, 9,758
Castelfranco dell' Emilia, Italy
Castelfranco in Miscano, Italy, '81, 4,095
Castelgrande, Italy
Castellon, France
Castellote, Italy
Castel la Cechina, Italy
Castellammare, Gulf of, Italy
Castellammare del Golfo, Italy, '81, 14,800
Castellammare di Stabia, Italy, '81, 22,207
Castellammare di Stabia, Italy, (on local map)
Castellamonte, Italy
Castellana, Cava, Italy, '81, 4,251
Castellane, France
Castellana, Italy, '81, 7,903
Castellani, Greece
Castellano, Italy
Castell'Arquato, Italy
Castellum, Germany
Castellazzo, Italy, '81, 5,322
Castell de Balaguer, Spain
Castelletto, Italy
Castelli, Italy
Castello, Città di, Italy, '81, 5,133
Castello, Lagodi (lake), Italy (see Albano)
Castello, Cima di (Mt.), Switzerland
Castello Branco, Portugal, '78, 6,928
Castello Branco (district), Portugal, '90, 204,537
Castello dell' Ovo (castle), Italy
Castello de Vide, Portugal, '78, 5,086
Castellón (province), Spain, '87, 292,437
Castellon de la Plana, Spain, '87, 25,193
Castellone, Italy
Castello Rodrigo, Portugal, '78, 1,139
Castello San Angelo, Italy
Castellote, Spain
Castello Tesino, Austria
Castelluccio, Italy
Castel Lusia, Austria
Castelludary, France, '91, 10,054
Castelludary, France (on travel map)
Castellum de-Medoc, France
Castellum, Austria
Castellunova d' Asti, Italy
Castellunovo, Austria
Castellunovo, Italy
Castellunovo della Diana, Italy
Castellunovo di Garfagnana, Italy
Castellunovo di Porto, Italy
Castellunovo Monti, Italy
Castel Pazzi, Italy
Castel Petradata, Italy
Castel Peto, Italy
Castel San Andrea (fort), Italy
Castel San Giorgio, Italy
Castel San Nicolo, Italy
Castel San Pietro, Italy, '81, 2,913
Castelsarrasin, France, '91, commune, 7,772; town, 3,621
Castelvasca, Spain
Castellfermal, Italy, '81, 9,205
Castelvecchio Subepio, Italy
Castelvecchio, Italy
Castelvetrano, Italy, '81, 20,853
Castelwellan, Ireland, '91, 865
Casterton, Australia, 11,200
Castets, France
Castifano, France

Castiglione (Catania), Italy, '81, 8,114
Castiglione (Chieti), Italy
Castiglione (Como), Italy
Castiglione del Lago, Italy
Castiglione della Pescaia, Italy
Castiglione delle Stiviere, Italy, '81, 3,123
Castiglione di Peppoli, Italy
Castiglione Fiorentino, Italy, '81, 1,984
Castile, New (former province), Spain
Castile, Old (former province), Spain
Castilla, Pndt, Honduras
Castilla, Canal de, Spain
Castillejos, Morocco
Castillo, Nicaragua
Castillo Grande, Laguna (lake), Uruguay
Castillon (Arlège), France
Castillon (sur-Dordogne), France
Castillonès, France
Castile, British India
Castle Ashby, England
Castleberry, Manitoba
Castlebar, Ireland, '91, 3,558
Castleblayney, Ireland, '91, 1,721
Castlebridge, Ireland
Castle Camps, England
Castle Cary, England
Castlecary, Ireland, '91, 1,049
Castleconnell, Ireland
Castle Dawson, Ireland
Castlederg, Ireland, '91, 796
Castledermot, Ireland, '91, 539
Castle Dinan, England
Castle Donington, England
Castle Douglas (town), Scotland, '91, 2,851
Castellón, Ireland
Castelford, England, '91, 11,143
Castlegregory, Ireland, '91, 561
Castle Harbor, Bermuda
Castle Haven, Ireland
Castle Heddingham, England
Castle Howard, England
Castle Island, Bahamas Islands
Castle Island, Bermuda
Castleisland, Ireland, '91, 1,539
Castelmagne, Australia, '91, 5,982
Castelmagne, Ireland
Castelmagne Harbor, Ireland
Castlemartyr, Ireland
Castle Mountain (place), Canada
Castle Munness, Scotland
Castle of Asia, Turkey in Asia (see Kale Sultanbeyli)
Castle of Europe, Turkey in Europe (see Kilit Bahri)
Castle of Saint Elmo, Italy (see Fort Salut Elmo)
Castlephuket, Ireland
Castle Point, New Zealand
Castlepoint, Ireland, '91, 772
Castleragh, Ireland, '91, 1,232
Castleragh Bay, Australia
Castle Rising, England
Castlerick, Ireland
Castle Rock Point, Saint Helena
Castle Sardo, Italy, '81, 1,657
Castle Thrope, England
Castleton, England
Castleton (village), Scotland, '91, 979
Castletown (Queens County), Ireland
Castletown (Westmeath), Ireland
Castletown, Isle of Man
Castletown, Isle of Man (on travel map)
Castletown Bear Haven, Ireland, '91, 2,076
Castletownroche, Ireland, '91, 603
Castletownsend, Ireland, '91, 947
Castle Usher, England
Castoldowry, Austria
Castor Blanc Lake, Quebec
Castor River, Newfoundland
Castres, France, '91, 27,569
Castres, France (on travel map)
Castries, France
Castries, West Indies
Castro, Brazil
Castro, Chile, '85, 1,262
Castro, La Piedad de, Spain
Castrocentrigo, Spain
Castro Dalre, Portugal
Castro del Rio, Spain, '87, 11,290
Castro de Rey, Spain, '87, 6,856
Castrogeriz, Spain
Castroglavanni, Italy, '81, 18,450
Castro Marim, Portugal, '78, 3,886
Castromonte, Spain
Castroprignano, Italy
Castropol, Spain, '87, 7,837

Castro Urdiales, Spain, '87, 9,466
Castro Verde, Portugal, '78, 3,519
Castrovillari, Italy, '81, 10,505
Castua, Austria
Castuera, Spain, '87, 7,133
Casuarina, Mount, Australia
Cat, French Indo-China
Cata, Punta de (point), Spain
Catacas, Peru, 44,000
Cataguina, Honduras
Catalan Bay, Gibraltar
Catalão, Brazil
Catalaunian Fields (plain), France
Catalina, Newfoundland, est. 1,637
Catalina Harbor, Colombia
Catalina Island, Santo Domingo
Catalina, Island, Santo Domingo
Catalone, Nova Scotia
Catalonia (ancient province), Spain
Catanamarca, Argentina, '95, 7,297
Catanamarca (province), Argentina, '95, 90,187
Catanã, Italy, '81, town, 96,017; commune, 109,417; '95, commune, est.123,100
Catanã, Gulf of, Italy
Catanã (province), Italy, '81, 563,457; '95, est.672,025
Catanã, Italy, '81, town, 20,931; commune, 28,954; '95, commune, est.34,200
Catanã (province), Italy, '81, 433,475; '95, est.467,136
Catanã Marina, Italy
Cataract, Ontario
Cataracts (district), Congo
Cat Arno, Newfoundland
Catarroja, Spain, '87, 5,541
Catasajá, Mexico
Catasajope, Cape, Australia
Catasajope, Rio (river), Venezuela
Cataulxi (Indian tribe), Brazil
Cataulxis (Indian tribe), Brazil
Cathalaan, Philippine Is., est. 6,701
Cateau, Le, France, '91, 10,544
Cateau-Cambresis, Le, France (see Le Cateau)
Catelet, Le, France
Cateu, Italy
Catenoy, France
Caterham (parishi), England, '91, 7,298
Caterina, Cape, Chile
Catei, Brazil
Catei River, Brazil
Cat Fish Lake, Canada
Cathcart, Cape Colony, '91, 601
Cathcart (district), Cape Colony, '91, 6,881
Catherine Point, Ascension
Catherines Ferry, Scotland
Cathianas (Indian tribe), Peru
Caticano, Italy
Cat Island, Bahamas Islands
Cat Lake, Canada
Catmandoo, Nepal (see Khatmandoo)
Catmore, England
Cato Island, Australia
Cato Island, Oceania
Catiçua, Lake, Argentina
Catorce, Mexico, '91, 6,988
Catrimani, Rio (river), Brazil
Catrine (town), Scotland, '91, 2,458
Catsitoc, Africa (see Kanyai)
Cattack, British India (see Cattack)
Cattara, Australia, '90, 5,435
Cattara, Boche di, Austria
Cattegaat (arm of the North Sea), Denmark
Cattegaat (arm of the North Sea), Sweden (see Kattogaft)
Cattolica, Italy, '81, 6,591
Cattow (island), Tonga
Catúa, Rio (river), Brazil
Catua, Chile
Catuaño, Point, Santo Domingo
Catuaño Pass, Santo Domingo
Catuna del Sud, Argentina
Catuquinas (Indian tribe), Brazil
Catux, France
Catworth, England
Caulery, Rio (river), Brazil
Camb, Germany (see Kamb)
Canea (department), Colombia, '81, 621,000; '92, est.700,000
Canea, Rio (river), Colombia
Canevara, Lake, Colombia
Canevara, Rio (river), Venezuela
Canace (Mt.), Russia (see Caucasus)
Canacsa, Northern (division), Russia, '97, 3,729,190
Canacsa (region), Russia (see Caucasus)
Canacsus (general government), Russia, '97, 9,723,553
Canacsus Mountains, Russia

INDEX — FOREIGN COUNTRIES.

Caucete

Table listing geographical locations under 'Caucete' such as Caucete, Argentina, Caudal, Cuba, etc., with corresponding alphanumeric codes.

Cerro del Chiquihuite

Table listing geographical locations under 'Cerro del Chiquihuite' such as Central Asla (Russian), Asla, 197, 7,599,275, etc., with corresponding alphanumeric codes.

INDEX— FOREIGN COUNTRIES.

Cerro del Grillo

Cerro del Grillo (battlefield), Mexico 65 C 1
Cerro del Grillo (Mt.), Chile 72 D 9
Cerro del Mercaderio (Mt.), Argentina 72 D 10
Cerro del Pino (Mt.), Mexico, Cerro Denticato (Mt.), Argentina 65 C 7
Cerro de Notiva (Mt.), Venezuela 70 D 3
Cerro de Ordono (Mt.), Chile 72 J 13
Cerro de Pasco, Peru, 215,000 70 J 6
Cerro de San Cristobal (Mt.), Spain 83 G 8
Cerro de San Francisco (Mt.), Chile 72 D 9
Cerro de San Lorenzo (Mt.), Spain 83 J 2
Cerro de Santa Isabel (Mt.), Mexico 65 B 6
Cerro Descalzado (Mt.), Argentina 72 D 11
Cerro Gigante (Mt.), Colombia 69 M 3
Cerro Gordo, Chile 70 C 8
Cerro Gordo, Mexico 64 F 4
Cerro Gordo (battlefield), Mexico 65 K 4
Cerro Gordo (Mt.), Mexico 65 B 6
Cerro Gordo, Punta (point), Mexico 65 K 3
Cerro Gordo, Mexico (on local map) 65 C 6
Cerro Granadas (Mt.), Bolivia 70 D 8
Cerro Guayabo, Cuba 68 K 4
Cerro Inahuaputi (Mt.), Peru 70 D 5
Cerro Incahuasi (Mt.), Chile 70 D 8
Cerro Largo (department), Uruguay, 95, 28,795 72 G 10
Cerro Lasmar (Mt.), Chile 70 D 8
Cerro Mashinty (Mt.), Venezuela 70 D 3
Cerro of Aripo (Mt.), Trinidad 68 L 7
Cerro Paniri (Mt.), Bolivia 70 D 8
Cerro Pari (Mt.), Nicaragua 69 K 6
Cerro Piedoso (Mt.), Colombia 70 C 1
Cerro San Felipe (Mt.), Spain 83 K 4
Cerro San Juan (Mt.), Uruguay 72 F 12
Cerro San Miguel (Mt.), Bolivia 70 E 7
Cerro Sipaipi (Mt.), Venezuela 70 D 3
Cerro Tacuta (Mt.), Venezuela 70 D 2
Cerro Taota Sabaya (Mt.), Bolivia 70 D 7
Cerro Tanti (Mt.), Mexico 65 C 8
Cerro Tintero (Mt.), Venezuela 70 E 2
Cerro Tupungato (Mt.), Argentina 72 D 10
Cerro Turagua (Mt.), Venezuela 70 E 2
Cerro Yacapai (Mt.), Mexico 65 C 7
Cerro Yanauri (Mt.), Venezuela 70 D 3
Cerro Zapotero (Mt.), Spain 83 H 4
Cerro Zempalotepetl (Mt.), Mexico 65 L 6
Cortado, Italy, '81, 2,546 93 J 7
Cortosa, Italy 93 F 7
Cortosa, Villa, Italy 92 E 11
Cervantes, Spain, '87, 5,634 83 E 2
Cerveno (Castro), Italy 94 P 12
Cerveno (Gorge), Italy 94 T 12
Cerveno (river), Italy 94 S 12
Cervera, Cabo (cape), Spain 83 M 6
Cervera (Llerida), Spain 82 O 3
Cervera (Logrono), Spain, '87, 4,966 83 K 3
Cervera (Palencia), Spain 83 H 2
Cerveri, Italy 94 M 11
Cervi, Channel of, Greece 99 G 8
Cervi (island), Greece (see Elaphisodon) 96 G 8
Cervia, Italy, '81, 1,644 93 M 6
Cervignano, Austria 90 G 12
Cervignano, Austria (on travel map) 74 L 6
Cervin, Mont., Switzerland (see Matterhorn) 94 E 1
Cervinara, Italy 94 R 12
Cervino, Monte (Mt.), Italy (see Matterhorn) 93 C 3
Cervione, France 81 M 11
Cervo (river), Italy 93 D 4
Cervon, France 82 H 6
Cesana, Italy 95 A 5
Cesari, Rio (river), Colombia 70 C 2
Cesario, Italy, '81, 1,722 93 M 13
Cesena, Italy, '81, 11,435 93 M 6
Cesena, Italy (on travel map) 74 L 6
Cesenateo, Italy (on travel map) 93 M 6
Cesi, Italy 94 N 9
Cessonon, France 81 P 11
Cesson, France 82 F 3
Cestos, Liberia 111 D 9
Cetigne, Montenegro (see Cetinje) 98 A 6
Cethina (river), Austria 89 H 8
Cetigne, Montenegro (see Cetinje) 98 A 6
Cetina, France 82 E 4
Cetraro, Italy, '81, 2,464 92 J 8
Cetto, France, '96, 32,729 81 C 12
Cetto, France (on travel map) 74 F 7
Cetigne, Montenegro (see Cetinje) 98 A 6
Cetinje, Montenegro (see Cetinje) 98 A 6
Cetinje (capital), Montenegro, 22,000 98 A 6
Cetinje, Montenegro (see Cetinje) 98 A 6
Ceta (Isp.), Morocco, '87, 10,741 111 E 2
Ceva, Italy, '81, 3,226 93 D 6
Cevennes (Mts.), France 81 C 11

Cevicos, Santo Domingo 68 E 6
Ceylon, Santo Domingo 68 E 6
Ceylanovic, Bosnia 89 K 7
Ceylon (colony), Asia, (see) 3,008,466 100 L 8
Ceylon, British India (large-scale map of) 105 J 16
Cezembre, Fort de, France 80 C 4
Cezimbra, Portugal, '78, 3,670 83 C 6
Cey, France 82 G 5
Cha, French Indo-China 106 F 3
Chancha, Old, Persia 103 J 2
Chabanais, France 81 F 7
Chabaul, France 81 L 8
Chabliss, France 82 H 5
Chabricha, Russia 96 K 2
Chabris, France 82 D 6
Chaburdi, Russia 97 H 8
Chaca, Chile 70 C 7
Chacabuco, Argentina, '90, 21,500 72 E 10
Chacabuco, Chile 72 J 14
Chacabuco Nuevo, Fort, Argentina 72 D 12
Chacabuco Pass, Chile 72 J 14
Chacabuco Viejo, Fort, Argentina 72 C 12
Chacachacare Island, Trinidad 68 K 7
Chacabua, Boca de (delta), Mexico 65 J 8
Chacala, Rio (river), Mexico 65 B 4
Chacaltanga, Mexico 65 G 6
Chacaltiangus, Mexico 65 L 5
Chacanco, Chile 70 D 8
Chacao, Canal de, Chile 72 C 12
Chacao, Golfo de (gulf), Chile 72 C 12
Chacarita, Argentina 72 F 13
Chacayan, Peru 70 B 6
Chacabum, Guatemala 66 F 3
Chacapoyas, Peru, 25,000 70 D 5
Chachon Park, London, England 75 P 14
Chaco, El Gran (region), Argentina 72 E 9
Chaco, El (territory), Argentina, 95, 10,280 72 E 9
Chaco Austral (region), Argentina 72 E 9
Chaco Boreal (region), Paraguay 72 F 8
Chaco Central (region), Argentina 72 E 8
Chaco, Lake, Africa 110 K 7
Chadak, British India 104 C 6
Chadderton (with In Oldham Borough), England, '91, 22,087 76 H 5
Chadwellworth, England 77 E 5
Chaddock Bar, Bermudas 67 N 4
Chadi Leyva, Rio (river), Argentina 72 D 11
Chad Lake, Africa 110 K 7
Chadlington, England 77 A 4
Chadshut, England 77 A 2
Chadwell, England 77 J 5
Chadonia, Greece 99 G 4
Chagat, Baluchistan 103 L 6
Chagford, England 75 E 12
Chagga (tribe south of Mt. Kilimangaro), Africa 112 Q 11
Chagny, France 80 K 6
Chagny, France (on travel map) 74 G 5
Chagoda (river), Russia 97 K 2
Chagoda, Mount, China 107 H 4
Chagos Islands, Indian Ocean 2 M 4
Chagnos, Colombia 70 A 2
Chagnos (Panama), Colombia 69 M 2
Chagnos, Rio (river), Colombia 69 M 2
Chagui, Santo Domingo 68 D 5
Chagui, Rio (river), Santo Domingo 68 D 6
Chah Alun, Persia 103 F 6
Chahar Bagh, Afghanistan 103 N 4
Chahar Burjak, Afghanistan 103 J 5
Chah Balaband, Persia 103 G 4
Chahbar, Oman, 11,000 103 J 8
Chahbar Bay, Persia 103 J 8
Chah Bag, Persia 103 E 5
Chahel Pai, Persia 103 G 5
Chah Hajim, Persia 103 F 6
Chah Huk, Persia 103 F 6
Chah Kayir, Persia 103 F 5
Chah-i Kirch, Afghanistan 103 K 5
Chah-i Kushik, Persia 103 G 3
Chah-i Louri, Afghanistan 103 M 3
Chah-i Maark, Baluchistan 103 K 6
Chah-i Mullah Husain, Persia 103 H 5
Chah Jaug, Persia 103 E 3
Chah Kura, Persia 103 G 5
Chah Mejid, Persia 103 F 4
Chah Meshams, Persia 103 E 3
Chah MIL, Persia 103 F 5
Chah Murar, Persia 103 F 3
Chah Nala, Persia 103 F 6
Chah Rig, Persia 103 J 4
Chah Shirla, Persia 103 F 3
Chah Shur, Persia 103 E 3
Chah Zard, Afghanistan 103 J 4
Chal, Kara (river), Persia 100 D 3
Chala, Siam 106 D 10
Chalassa, British India 104 L 8
Chalchikoi, Turkey in Europe 98 C 1
Chalchikoi, France (on travel map) 80 F 4
Chalchiculi, Africa 112 J 11
Chalchil, France 82 F 4
Chalch Island, Low Archipelago (see Annam) 117 L 8
Chain of Salt Lakes and Spind-box Plains, Australia 115 C 5
Chaintraux, France 82 F 4
Chalpuu, Siam 106 E 7

Chal Resh (Mt.), Turkey in Asia 101 L 4
Chal San, Koton 108 B 4
Chalul, Rio (river), Guatemala 66 D 4
Chalul, Afghanistan 103 L 4
Chalusan, Afghanistan 103 K 5
Chakatan, Atghamistan 103 O 2
Chakabak, Africa 112 R 12
Chakabaran (district), Afghanistan 103 L 3
Chakenden, England 77 D 4
Chakhan, Lake, Mongolia 107 L 2
Chakhary (division), Mongolia 107 K 2
Chakhbidi, Afghanistan 103 M 2
Chakhbidi, British India 105 P 10
Chakmak, Turkey in Asia 104 E 3
Chakva, Russia 104 J 2
Chakwal, British India 104 D 3
Chala, Peru 70 C 7
Chala, Punta (point), Peru 70 C 7
Chalabon, Persia 103 B 1
Chaladis, France 81 F 7
Chaladis, Switzerland, '88, 584 91 E 6
Chaladuari, British India, (see Chitauri) 104 M 7
Chalanguu, Africa 112 O 15
Chalatenango, Salvador, '92, 26,000 66 G 5
Chalatenango (department), Salvador, '92, 454,000 66 F 5
Chalbas, Russia 97 J 8
Chalcatongo, Mexico 65 J 6
Chalcedon, Turkey in Asia (see Kadikoi) 104 C 2
Chalchicomula, Mexico, '94, 6,000 65 J 5
Chalchicomula (district), M-Xico, '94, 56,077 65 J 4
Chalchichul, Mexico, '94, 8,288 64 G 6
Chalchimar, Salvador 66 F 6
Chalcedice (peninsula), Turkey in Europe 98 F 8
Chalcis, Greece (see Larissa) 99 J 4
Chalcis, Mexico, 22,000 65 H 4
Chalcio (district), Mexico, '91, 43,005 65 H 4
Chalco, Laguna de (lake), Mexico 65 C 7
Chalcomb, England 77 E 2
Chalcom, England 77 G 5
Chale, British India 105 P 11
Chaleur Bay, Newfoundland 62 J 6
Chaleurs Bay, Canada 62 D 1
Chalfont Road, England 77 E 4
Chalfont Saint Giles, England 77 E 4
Chalfont Saint Peter, England 77 E 4
Chalgah, British India 104 J 8
Chalgrove, England 77 E 3
Chalgrove, England 77 C 4
Chalhuanca, Peru 70 C 6
Chalia, Africa 110 Q 9
Chalia, Rio (river), Argentina 72 C 13
Chalindrey, France 82 M 5
Cha-ling, China 107 J 5
Chalingan, British India 105 E 9
Chalk, England 77 J 5
Chalkis, Greece (see Larissa) 99 J 4
Chalk River (place), Ontario 69 H 1
Chalhaus, France 80 D 6
Chalheuser Deep, Pacific Ocean 2 O 3
Chalherange, France 82 K 2
Chalif, England 77 E 4
Chalimaison, France 82 G 4
Chalmers, Port, New Zealand, '91, 2,028 117 D 9
Chaloma, Honduras 96 H 1
Chalomes-sur-Loire, France 80 E 5
Chalons, Camp de, France 82 J 12
Chalons sur Marne, France, '91, 25,863 82 J 3
Chalons-sur-Marne, France (on travel map) 74 G 4
Chalons-sur-Saone, France, '91, 24,086 80 K 6
Chalons-sur-Saone, France (on travel map) 74 G 5
Chalourti, British India 104 M 4
Chalura, Siam 106 K 7
Chadus, France 81 P 7
Chaduz, France, (see Chaduz) 81 P 7
Cham, Germany 86 O 16
Cham, Persia 103 D 5
Cham, Switzerland, '88, 1,464 91 H 3
Chama, Africa 111 F 9
Chama, Sierra de (Mts.), Guatemala 65 E 4
Chamacho, Mexico 65 F 3
Chamaith, Mount, Bhutan 104 M 6
Chaman, British India 104 A 4
Chaman, New, British India 104 A 4
Chamanabad, Persia 103 H 3
Chaman-i-bed, Afghanistan 103 K 3
Chamargand, France 82 E 3
Chambal, British India 104 F 7
Chambak Nakom, Siam 106 F 7
Chambal (river), British India 104 F 6
Chambar, Baluchistan 103 L 6
Chambertain, Canada 65 K 4
Chambers Pillar, Australia 115 E 6
Chambers River, Australia 115 E 2
Chambery, France, '91, 29,922 84 L 7
Chambery, France (on travel map) 74 H 6
Chamberiz (river), Africa 112 O 13
Chambid, Africa 112 J 11
Chambilly, France 82 M 2
Chambly (North West Provinces), British India, '91, 12,204 64 H 7
Chambly Basin, Quebec, '91, 879 64 H 8
Chambly River, Quebec (see Bicheheu) 61 H 7

Chambon, France 80 H 6
Chambord, France 82 D 5
Chambord, Quebec 61 K 3
Chambord Junction, Quebec 61 L 2
Chambreau, France 82 B 6
Chambiras, Ias., Cuba 68 F 9
Chambray, Fort, Maltese Is., 92 H 11
Chambre, La, France 80 D 5
Chambreton, Switzerland 91 C 4
Chamcook, New Brunswick 62 C 4
Chamdon (raya), Tibet 107 F 2
Chame, Colombia 70 B 3
Chamei Tach, (Mt.), Tibet 107 D 3
Chamela, Mexico 65 B 4
Chamela, Punta de (point), Mexico 65 A 4
Chamelaon, Honduras 66 G 4
Chamleeson, Rio (river), Honduras 66 G 4
Chamesson, France 82 K 5
Chamical, Argentina 72 D 10
Chamichka, Russia 97 G 8
Chammoukon, Burma 106 B 2
Chamony, France 74 H 6
Chamony Valley, France 81 M 7
Chamson, Switzerland, '88, 1,175 91 D 6
Chamochoman, Lake, Quebec 61 C 3
Chamochoman River, Quebec 61 D 3
Chamouni, France (see Chamony Valley) 81 M 7
Chamouny, France (see Chamony Valley) 81 M 7
Chamoy, France 82 H 4
Champ, Grand, France 80 B 5
Champ, British India 104 J 8
Champagne, France 81 J 8
Champagne, France (on travel map) 74 G 5
Champagne (old province), France 80 C 2
Champagne Castle (Mt.), Africa 113 J 5
Champagne-Mouton, France 81 F 7
Champagne, France 80 M 6
Champagne Islands, Australia 115 C 7
Champagne, Africa 111 G 2
Champagni, Cerro de (Mt.), Argentina 72 D 10
Champault, France 82 H 3
Champawat, British India 104 H 3
Champlothe, France 82 L 6
Champonay, France 82 N 3
Champerico, Guatemala 66 C 5
Champ, Peru 70 C 6
Champigneulle, France 82 G 5
Champligny, France 82 A 6
Champion Bay, Australia 115 A 5
Champion, Quebec 61 K 6
Champlain (county), Quebec, '91, 29,267 61 J 4
Champlain (explorer's route), 4 Q 8
Champlain Bank, Brazil 71 K 8
Champlite, France 82 M 5
Champton, Mexico 64 O 8
Champton, Rio (river), Mexico 64 N 8
Champton, France 82 C 4
Champs, France 82 H 5
Champs de Bert, France 81 H 7
Champvans (Haute-Saone), France 82 M 6
Champvans (Jura), France 82 L 6
Chamcajruagar, British India 105 F 11
Chamcheba, Colombia 70 D 3
Chandongo, Congo 112 M 13
Chamur Mountains, Mongolia, 107 H 1
Chamursi, British India 105 H 10
Chamussa, Portugal, '78, 2,995 83 D 5
Chame, France 81 J 8
Chamak Kalesi, Turkey in Asia (see Kale Sultanich) 101 B 2
Chamal Island, Marquesas Is. (see Fetu-Iahu) 117 P 6
Chamal, Chile, '85, 2,613 72 C 9
Chamaro, Cerro (Mt.), Venezuela 70 E 2
Chamargy, Peru, 22,500 70 B 6
Chamecaux, France 82 K 5
Chance Island, Siam 106 C 10
Chanceote, Mexico 64 P 7
Chanco, Chile, '85, 1,984 72 C 11
Chancy, Switzerland, '88, 263, 91 A 6
Chanda (Bweri), British India, '91, 16,175 105 G 10
Chanda (Uglio), British India, 104 M 1
Chandausi, British India, '91, 28,111 104 G 5
Chanderi, British India 104 F 7
Chandernagor (Er.), India, '95, 325,000 104 L 8
Chandernagor (Er.), India (on local map) 104 M 1
Chandris Fjord, Arctic Region 3 A 7
Chandri, British India 104 H 8
Chandil, British India 104 L 8
Chandir, Turkey in Asia 101 D 4
Chandir River, Turkestan 103 G 1
Chandless, Rio (river), Peru 70 C 6
Chandol, British India 104 D 8
Chandol, British India (see Chandura) 105 E 9
Chandos, Australia 115 F 2
Chandulab, British India 104 M 4
Chandpur (Benagal), British India 104 N 8
Chandpur (North West Provinces), British India, '91, 12,204 64 H 7
Chandra (river), British India 104 F 3
Chandrakona, British India, '91, 11,309 104 L 8

Chandrakona

Chiloan

Chiloan, Africa 113 M 1
Chiloane, Africa 112 P 16
Chiloane Island, Africa 112 P 16
Chiloe, Island, Chile 72 C 12
Chiloe (province), Chile, '95, 77,550 72 C 12
Chilon, Mexico 64 N 9
Chilpancingo, Mexico, '95, 6,204 65 G 6
Chiltepeque, Point, Nicaragua 66 B 8
Chiltern Hills, England 77 C 4
Chilton (barrels), England 77 B 4
Chilton (Suffolk), England 77 L 2
Chilton Foliat, England 77 A 5
Chiluk (tribe), Africa 110 P 9
Chilwe, Africa 112 O 13
Chilgan, East Turkestan 107 B 2
Chima, Colombia 70 B 2
Chimalapa, Guatemala 66 F 4
Chimalhuacan, Mexico 65 C 7
Chimalhuacan Cerro de (Mt.), Mexico 65 C 7
Chimalpa (chaleco), Mexico 65 C 8
Chimalpa (Texcoco), Mexico 65 C 8
Chimaltepan, Guatemala, '93, 3,749; '97, 45,000 66 D 5
Chimaltenango (department), Guatemala, '93, 52,177 66 E 5
Chimaltepec, Mexico 65 L 6
Chimahlitlan, Mexico 65 C 1
Chimar, British India 105 G 9
Chimay, Belgium, '90, 3,308 84 D 8
Chimay, Principality of, Belgium (see Chimay) 84 D 8
Chimay, Guatemala 66 F 3
Chimbi, Kongo 112 M 10
Chimbo, Ecuador 70 B 4
Chimborazo (province), Ecuador, '89, 122,300 70 B 4
Chimborazo (volcano), Ecuador 70 B 4
Chimbote, Peru 70 B 5
Chimbor, British India 104 B 4
Chimkent, Central Asia, est. 9,080 100 J 4
Chimney, The, Saint Helena 109 E 7
Chimnies (rocks), Antarctic Region 2 H 8
Chimole, Africa 112 P 15
Chimoré, River, Bolivia 70 E 7
China, Arroyo de, Argentina (see Concepcion del Uruguay)
China (empire), Chinese Empire, '96, est.428,908,206 107 H 4
China, Mexico 64 J 5
Chinab River, British India (see Chenab River) 104 D 4
Chinameca, Mexico 105 M 5
Chinameca, Salvador 66 G 6
Chinandega, Nicaragua, '90, 48,000 66 H 7
Chinandega (department), Nicaragua, '90, 40,000 66 H 7
Chinauga's, Africa 112 P 14
Chinar, Afghanistan 103 O 3
Chinaran, Persia 103 H 2
Chinas, Central Asia 100 J 4
China Sea, Asia 100 O 7
China Sea, South, East India Islands 116 D 3
Chincha Islands, Peru, 4,000 70 B 6
Chinchoyocha, Lake, Peru 70 B 6
Chinchen, Chinese Empire 107 E 2
Chinchen, China (see Chang-chau) 107 K 6
Chinchev, China (see Chang-chau) 107 K 6
Chincho, Peru (near Cuzco) 70 C 6
Chinchilla, Spain, '87, 6,096 83 L 6
Chineón, British India 105 F 11
Chineón, Spain, '87, 4,961 83 J 4
Chinchorro Bank, Mexico 64 P 8
Chinche (see Chang-chau) 107 K 6
Chincoce, Africa 112 P 14
Chinde, Africa 112 Q 15
Chin-do, Korea 108 B 6
Chindvava, British India (see Chindwara) 104 G 9
Chindwin, Lower (division), Burma 106 B 3
Chindwin, Upper (division), Burma 106 B 3
Chindwin (river), Burma 106 B 3
Chineu, British India 104 E 3
Chinese Eastern Railway, Proposed, Manchuria 107 L 1
Chinese Empire, Asia, 3,300,000,000 100 M 4
Chinese Empire (large scale map of) 107
Chinese Turkestan, Asia (see East Turkestan) 107 B 3
Chingford Station (Essex), England 77 G 4
Ching-hai, China 107 L 4
Chingli River, Chinese Empire 107 E 1
Chingis, Mount, Mongolia 107 F 2
Chinglopat, British India (see Chengalpat) 105 H 13
Chingo, Volcano, Guatemala 66 E 6
Ching-te-fu, China (see Cheng-te) 107 K 2
Chingto, China (see Cheng-to) 107 G 4
Chinga (river), South America (see Xingá) 69 K 5
Chin-hae, China (see Ching-hai) 107 L 4
Chini, British India 104 G 4
Chin-India (old name for French Indo-China, Siam and Burma) 106
Chingga, Serra (Mts.), Africa 112 K 4
Chintol, British India, '91, '13, 476 104 D 4

INDEX - FOREIGN COUNTRIES.

Chinpar, Ceylon 105 G 16
Chiu-Ju, Korea 108 C 6
Chin-Kiang, China, '96, 4135,000 107 L 4
Chinko (river), Africa 112 N 9
Chimmeroth or Chimmeroth, Sea of, Palestine (see Sea of Galilee) 102 C 6
Chimner, England 77 D 4
Chilon, France, '91, commune, 6,119; town, 4,121 82 A 6
Chimon, Chateau, France 80 K 5
Chirunara River, Celebes 114 F 6
Chirsara, British India 104 N 1
Chiratalnar, British India 105 H 10
Chimú, Colombia 70 B 2
Chionta Falls, Africa 112 N 14
Chioggia, Italy, '81, 20,381 93 M 4
Chioggia, Italy (on travel map) 74 L 6
Chioggia, Porto di (port), Italy 93 M 4
Chionta, Greece 99 C 4
Chios, Turkey in Asia, 225,000 101 B 3
Chios (island), Turkey in Asia, 336,000 101 A 3
Chiocza, Italy (see Chioggia) 93 M 4
Chicoana, Punta (point), Mexico 65 L 7
Chipeos, Africa 112 O 14
Chippi, Africa 112 Q 13
Chipiona, Spain 83 F 8
Chip Lake, Canada 63 H 3
Chiplan, British India, '91, 11,717 105 D 11
Chiplan, New Brunswick 62 D 3
Chipondi, Africa 112 L 11
Chippawa, Ontario 60 F 4
Chippenharn (Cambridge), England 77 J 1
Chippenharn (Wilts.), England, '91, 4,618 75 H 11
Chippenharn Park, England 77 J 1
Chipperfield, England 77 E 4
Chippewa, Ontario (see Chippawa) 60 F 4
Chippewyan, Fort, Canada 63 J 2
Chipping, England 76 G 5
Chipping Barnet, England, '91, 45,000 77 G 4
Chipping Camden, England 75 J 9
Chipping Norton, England 77 B 3
Chipping Ongar, England 77 J 4
Chipping Sodbury, England 75 H 10
Chipping Wycombe, England (see Wycombe) 77 D 4
Chisped, England 77 G 5
Chipatnetsook Lakes, New Brunswick 62 A 4
Chip Wa (river), British Guiana 70 F 3
Chiquihuit, Cerro de (Mt.), Mexico 65 B 6
Chiquihuite, Cerro del (Mt.), Mexico 65 B 6
Chiquimula, Guatemala, '93, 12,562 66 F 5
Chiquimula (department), Guatemala, '93, 63,746 66 F 5
Chiquimulla, Guatemala 66 E 5
Chiquimpirá, Colombia, '86, 42,000 70 C 2
Chiquita, Mar (lake), Argentina 72 F 11
Chiquitos, Llanos de (plain), Bolivia 70 E 8
Chiquitos (Indian tribe), Bolivia 70 E 7
Chira, Costa Rica 66 K 9
Chira, Isla (island), Costa Rica 66 L 9
Chira, East Turkestan 107 C 3
Chira-Catanayo, River, Ecuador 70 A 4
Chiraghahad, Persia 103 G 7
Chirakchi, Bokhara 105 M 1
Chirala, British India, '91, 10,581 105 H 12
Chiras, Afghanistan 103 L 3
Chirbury, England 76 G 7
Chirgan, Turkey in Asia 101 J 3
Chir Geduk (Mt.), Turkey in Asia 101 K 3
Chiriguana, Colombia 70 C 2
Chiriguano, Bolivia (see Chiriguano) 70 E 7
Chiriguano (Indian tribe), Bolivia 70 E 7
Chirihokotan Island, Japan 108 P 3
Chiriqui, Cordillera de (Mts.), Costa Rica 66 N 11
Chiriqui, Rio (river), Costa Rica 66 O 11
Chiriqui Lagoon, Colombia 70 A 2
Chiriqui Lagoon (bay), Costa Rica 66 I 10
Chirk, Wales 76 F 7
Chirner, British India 105 P 12
Chirnoi Yar, Russia, 45,070 96 J 6
Chirnside (village), Scotland, '91, 854 78 M 8
Chiro, Africa 112 P 15
Chirowe, Africa 112 O 14
Chirkaia, Verkhoi, Russia, est. 10,105 96 H 6
Chiruh, Persia 103 E 7
Chirk, Persia 103 J 8
Chirindumusia, Africa 112 P 13
Chirung, Bhutan 104 N 6
Chisfa, Africa 112 O 14
Chisbury, England 77 A 5
Chisce, Guatemala 66 E 4
Chiselhurst (parish), England, '91, 6,557 77 H 5
Chiselsford (suburb of London), England 75 P 15
Chishall, Great, England 77 H 2
Chishall, Little, England 77 H 2
Chishima (island), Japan (see Kurile) 108 P 3

Chishima (islands), Japan (see Kurile) 108 N 1
Chishui (river), China 107 H 5
Chishin-ziso, Mongolia 107 H 3
Chishirin, Mongolia 107 H 1
Chisler, England 77 M 5
Chisone (river), Italy 93 B 5
Chissouyev-Mevan, France 82 J 6
Chistopod, Russia, est.25,192 96 K 4
Chiswick, England, '91, 21,964 77 F 5
Chiswick part of London, England (on local map) 75 L 14
Chita, Siberia, est.6,985 100 O 3
Chitalwa, British India 104 C 7
Chitamba, Africa 112 O 11
Chitanda, Africa 112 P 11
Chitanda (river), Africa 112 K 11
Chitames Mount, Africa 112 P 13
Chitanga, Africa 112 O 16
Chitombos, Africa 112 P 13
Chitose, Africa 112 F 14
Chitote, Africa 112 F 13
Chit Progar, British India, '91, 10,725 104 E 7
Chitru, Rumania 98 H 4
Chitradur, British India 105 F 12
Chitral, British India 104 D 2
Chitral (state), British India 104 C 2
Chitroon, British India 104 E 2
Chittagong, British India, '91, 24,069 104 O 8
Chittagong, Burma, 224,000 106 A 3
Chittidrug, British India (see Chitradurg) 105 F 12
Chittisampur, British India 104 L 2
Chitauri, Rumania 98 H 4
Chitauri-Selafan, Italy, '81, 6,874 94 J 13
Chiusdino, Italy 94 K 8
Chiusi, Italy, '81, 18,241 94 L 8
Chiusi, Lago di (lake), Italy 94 M 8
Chitza, Rumania 98 J 2
Chiva, Spain, '87, 5,073 83 M 5
Chivasso, Italy 93 C 4
Chivela, Mexico 65 L 7
Chivilcoy, Argentina, '90, 410,000 72 E 10
Chivres, France 82 H 1
Chivril, Turkey in Asia 101 C 3
Chiwagula, Africa 112 P 14
Chixey, Guatemala 66 E 4
Chizar, Loch (lake), Scotland 78 J 3
Chizum, Austria 90 L 3
Choi-dnik, Russia, est.7,349 97 C 6
Choi-dpur, British India 104 N 2
Choenag Kolao (tribe), China 107 J 5
Choenag, River, Chile 72 C 10
Chopan, Mexico 65 L 6
Chopan (district), Mexico, '91, 11,606 65 L 6
Choahtilob, British India 104 B 6
Chobham, England 77 E 5
Chobo, French Indo-China 106 G 4
Cho Baora, French Indo-China 106 H 11
Chocallan, Chile 72 H 15
Chocomaun, Mexico 65 K 5
Cho Chu, French Indo-China 106 G 4
Choclin, Russia (see Chotim) 97 F 7
Chockish, New Brunswick 62 E 3
Choco (region), Colombia 70 B 2
Choco Bay, Colombia 70 B 3
Chocoma, Colombia 70 C 2
Chocope, Peru 70 B 5
Chocozin, Russia (see Chotim) 97 F 7
Chodan, Austria 90 F 3
Chodora, Turkey in Asia 102 G 5
Chodorow, Austria 89 Q 2
Choch-Chow, Argentina 72 D 11
Chogotog, British India 104 O 6
Choi, Persia (see Khoi) 103 A 1
Choisel (island), Solomon Is. 117 J 4
Choisel Sound, Falkland Islands, South America 72 F 14
Choisys-la-Rot, France, '91, 8,449 82 E 6
Cholx, Mexico 64 E 4
Chok, British India 104 G 9
Choka, Bhutan 104 M 6
Chokondo, Mount, Siberia 100 O 4
Chokur Pass, East Turkestan 107 D 3
Chol, Guatemala 66 E 4
Chola, Tibet 107 F 4
Cholay, British India 105 Q 9
Cholobe, Siberia 100 Q 4
Cholderton, England 77 A 6
Choldeston, England 77 E 3
Cholot, France, '91, 16,801 80 E 5
Cholot, France (on travel map) 74 D 5
Cholho (river), Mongolia 107 L 1
Cholkar Lake, Central Asia 96 K 5
Chollerton, England 76 H 2
Chol Mal, Cape, French Indo-China 106 J 6
Cholon, Austria 89 Q 1
Cholon, French Indo-China, '90, est.39,925 106 H 9
Cholsy, England 77 C 4
Cholula, Mexico, '94, 5,705 65 H 4
Cholulú (district), Mexico, '94, 43,724 65 H 4
Choluteca, Honduras 66 H 6
Choluteca (department), Honduras, '87, 43,588 66 H 6
Choluteca, River, Honduras 66 J 6
Chol-wün, Korea 108 C 1
Chomerac, France 81 K 8
Chomorawa, Tibet 107 E 5

Christinestad

Chona, Tibet 107 E 5
Chonak, Russia 97 G 3
Chongchin, British India 104 O 8
Chongos, Ecuador 70 A 4
Chong-chon-gang (river), Korea 108 C 4
Chong-chon Bay, Hongkong 107 D 7
Chong-ju, Korea 108 B 4
Chong-ju, Korea 108 D 5
Chong-ju, Korea 108 C 6
Chonkan, Siam 106 F 8
Chonos Archipelago, Chile 72 B 12
Chontales (department), Nicaragua, '90, 40,000 66 K 7
Chontallis (tribe), Nicaragua (see Chontales) 66 K 7
Chontales (tribe), Nicaragua (see Chontales) 66 K 7
Chontapuros (tribe), Peru (see Pirou) 70 C 5
Chou Thin, French Indo-China 106 H 9
Chouta, Mexico 105 H 2
Chou Chi Bon Lake, British Columbia 63 E 3
Choo-king, China, '96, 220,000 107 J 6
Chopas (island), Mexico 65 L 2
Chopla, British India, '91, 15,635 104 E 9
Chopin, River, Brazil 72 G 9
Chora, Turkey in Europe 98 K 8
Chorak, Turkey in Asia 101 E 4
Choras, Peru 70 B 5
Chore, British India 104 C 7
Chorges, France 81 M 8
Chorillos, Peru, 43,000 70 B 6
Chortlo, Sierra del (Mt.), Spain 83 H 5
Chorley, England, '91, 23,082 76 G 5
Chorok (river), Turkey in Asia 101 J 2
Choro River, Brazil 71 K 4
Chorstoków, Austria, '90, 6,261 89 S 2
Chorrera, Colombia 70 B 2
Chorro, Mexico 64 G 5
Choruman's, Africa 112 N 4
Chorvats, Russia (see Chosen empire), Asia (see Korea) 100 P 5
Choshi, Japan, '87, est.25,298 108 K 6
Chosmabal, Argentina 72 D 11
Chota, Peru, 22,500 70 B 5
Chota Dongarh, British India 105 H 10
Chotan, British India 104 C 7
Chota Nagpur (province), British India, '91, 4,628,792 104 J 8
Chotabof, Austria 90 M 4
Chotéschau, Austria 90 G 4
Chotagaon, British India 104 O 6
Chotiali, British India 104 B 4
Chotia, Russia, est.20,070 97 F 7
Chotki, British India 104 B 6
Chotsles, Austria (see Chotusitz) 90 L 4
Chotusitz, Austria 90 L 4
Chotzen, Austria 90 N 3
Chotzim, Russia (see Chotim) 97 F 7
Chouze, France 82 C 5
Choubent, England (see Atherton) 76 H 5
Chowras, British India 104 Q 2
Chowzie, Ben (Mt.), Scotland 78 H 7
Choya, Argentina, '90, 4,400 72 E 9
Choyang-lu (lake), China 107 K 3
Chraizibis, Randa (point), Scotland 78 B 6
Chrast, Austria 90 M 4
Chriss-Lake, South African Republic 113 K 4
Christanstadt, Germany 87 J 21
Christburg, Germany, '95, 3,219 87 E 29
Christburg, Alt, Germany 87 E 29
Christ Church (Hants), England, '91, 3,304 75 J 12
Christchurch (Monmouth), England 75 G 10
Christchurch, New Zealand, '96, 16,964 117 E 7
Christchurch and suburbs, New Zealand, '96, 51,330 117 E 7
Christian, Cape Arctic Region 3 H 9
Christiania (island), Greenland 99 M 8
Christiania, Cape, Canada 59 R 2
Christiania (city), Norway (see Kristiania) 95 G 7
Christiania (stift), Norway (see Kristiania stift) 95 F 6
Christiania, South African Republic 113 G 4
Christiania Fjord, Norway (see Kristianiafjord) 95 G 7
Christian Island, Ontario 60 E 3
Christiansand (city), Norway (see Kristiansand) 95 F 7
Christiansand (stift), Norway (see Kristiansand stift) 95 E 7
Christiansborg, Africa 111 G 1
Christiansborg Palace, Denmark 88 P 5
Christiansfeld, Germany, '95, 563 85 B 9
Christianshaab, Greenland 3 K 9
Christianshavn (suburb of Copenhagen), Denmark 88 Q 5
Christianshavns Fjeld, Denmark 88 Q 5
Christiansminde, Denmark 88 P 4
Christiansstad, Sweden (see Kristianstad) 95 J 9
Christiansstadt, Germany, '95, 1,727 85 J 21
Christianssted (capital), Danish West Indies, 45,000 68 L 2
Christiansund, Norway (see Kristiansund) 95 E 5
Christie's Bay, Canada 63 J 1
Christinestad, Russia, est.2,687 96 D 3

Constantinople

Table listing geographical locations starting with 'C' (Constantinople, Constantinople, Copford, Copiapó, etc.) with corresponding alphanumeric codes.

INDEX — FOREIGN COUNTRIES.

Table listing geographical locations starting with 'C' (Cofradia, Corfu, Corfu, etc.) with corresponding alphanumeric codes.

Cossato

Table listing geographical locations starting with 'C' (Correggio, Corrente, Corrente, etc.) with corresponding alphanumeric codes.

Table with multiple columns listing geographical locations (e.g., Cossimbazar, Courroux, Courville) and their corresponding reference codes (e.g., 101 L 7, 82 D 5, 91 B 5).

Crooked Lake

INDEX — FOREIGN COUNTRIES.

Cusiana

Table listing geographical locations and their corresponding page numbers. The table is organized into three main columns: Crooked Lake, INDEX — FOREIGN COUNTRIES, and Cusiana. Each entry includes the location name, a page number, and a small code (e.g., K 3, J 5, M 5).

Table with multiple columns listing geographical locations and their corresponding page numbers. The entries are organized alphabetically by location name, with some entries spanning multiple lines. The table includes locations from various continents and regions, such as Dingira, Dingle, Dingel, and Dolores.

Ellon

INDEX — FOREIGN COUNTRIES.

Ensdorf

Table of geographical locations under the section 'Ellon', including entries like Ellon (village), Ellora, Ellora, British India, Ellora, British India, etc.

Table of geographical locations under the section 'INDEX — FOREIGN COUNTRIES', including entries like El Rubio, Mount, Santo Domingo, El Salto, Mexico, El Santo (M.L.), Spain, etc.

Table of geographical locations under the section 'INDEX — FOREIGN COUNTRIES', including entries like Embabue, Africa, Embarek, Ulad (tribe), Africa, Embarras River, Canada, etc.

Table of geographical locations under the section 'Ensdorf', including entries like Enndingen, Ober, Switzerland, Enns, Austria, Enns, Austria, etc.

Ensenada

INDEX — FOREIGN COUNTRIES.

Esksilsäter

Table with multiple columns listing geographical locations and their corresponding reference codes. The table is organized alphabetically by the location name in the first column.

Table listing geographical locations and countries with corresponding page numbers and letters. Includes entries like Eskilstuna, Sweden, Es-Souffia, Arabia, Esseg, Hungary, Esneh, Egypt, Esteban, Spain, Estrecho de Magalhães, Chile, Estrechos Saint Denis, France, Estrella (Mt.), Spain, Estremadura (province), Portugal, Estuaries, and Exploits River, Newfoundland.

Exploring Isles

INDEX — FOREIGN COUNTRIES.

Fauville

Exploring Isles, Fiji 117 D 3
 Extreme Limit of Icebergs, Antarctic Region 2 G 7
 Extreme Limit of Icebergs, Arctic Region 3 M 10
 Exuá, Brazil 71 K 5
 Exuma, Great (islands), Bahamas Islands 67 G 3
 Exuma Island, Great, Bahamas Islands 67 G 3
 Exuma Sound, Bahamas Islands 67 G 2
 Eyan, England 76 J 6
 Eyarpur, British India 104 M 4
 Eyassil Lake, Africa 112 P 11
 Eydon, England 77 C 2
 Eydkuhnen, Germany 87 C 36
 Eye, England, '91, 2,064 77 M 1
 Eye, Loch (lake), Scotland 78 H 4
 Eye Lake, Canada 59 P 6
 Eyemouth (town), Scotland, '91, 2,638 78 M 8
 Eye Peninsula, Scotland 78 D 3
 Eyerdil, Turkey in Asia, 4,000 101 D 4
 Eyerdil Gol (lake), Turkey in Asia 101 D 4
 Eyzers, Austria 90 B 10
 Eyzers, Austria (on travel map) 74 K 5
 Eyzères, France 81 F 11
 Eyzurande, France 81 H 7
 Eyzurande, France (on travel map) 74 F 6
 Eyjafjalls Jökull (glacier), Iceland 88 O 3
 Eyja Fjörð (fjord), Iceland 88 P 1
 Eylau, Deutsch, Germany, '95, 6,687 87 E 30
 Eylau, Deutsch, Germany (on travel map) 74 O 2
 Eylau, Germany (see Prussia) (Eylau) 87 D 32
 Eymet, France 81 F 8
 Eymontiers, France 81 G 7
 Eynesford, England 77 J 5
 Eynon, Port, Wales 75 D 10
 Eynorth, Loch (inlet), Scotland 78 B 5
 Eyrarbakki, Iceland 88 N 3
 Eyre, Australia 115 D 6
 Eyre, Lake, Australia 115 P 5
 Eyre, Port, Australia 115 E 6
 Eyre (explorer's route), Australia 115 C 6
 Eyre-court, Ireland 79 E 5
 Eyre Creek, Australia 115 F 4
 Eyre Mountains, New Zealand 117 B 9
 Eyrja Peninsula, Australia 115 P 6
 Eyrtes Mount, New Guinea (German) 116 G 1
 Eyrtes Jökull (glacier), Iceland 88 O 2
 Eyrstrup, Germany 82 G 9
 Eythorne, England 77 N 6
 Eyzindarholar, Iceland 88 O 3
 Ezeiza, Argentina 72 P 13
 Ezel (island), Russia (see Oseth) 97 C 2
 Ez Zaazaz, Egypt, '97, 35,500 110 O 3
 Ez Zaazaz, Egypt (on local map) 110 T 4
 Ez Zabir, Arabia 102 K 8
 Ez Zariba, Turkey in Asia 102 H 6
 Ez Zawames, Egypt 110 S 4
 Ez Zek-elun, Egypt 110 S 4
 Ez Zib, Turkey in Asia 102 B 5
 Ez Zihad, Egypt 110 T 5

F

Fagaitua, Samoa 117 B 2
 Fagerviken, Sweden 95 K 5
 Faguna, Africa 111 G 6
 Fajah, Africa 110 L 7
 Fahlun, Persia 103 D 5
 Fahlun, Sweden (see Falmu) 95 J 6
 Faid, Arabia 102 J 4
 Faid, Egypt 110 C 4
 Faido, Switzerland, '88, 840 91 J 5
 Faidahak Island, Turkey in Asia 102 L 3
 Fain, La, French Indo-China 106 H 8
 Fain, West (island), Oceania 114 F 1
 Fainig, Rudha na (point), Scotland 78 C 8
 Fains, France 82 D 1
 Fair-ated (head), Scotland 78 O 2
 Fairhead, New Brunswick 62 D 4
 Fairford, England 75 J 10
 Fairford House, Manitoba 63 M 4
 Fairhead (promontory), Ireland 79 J 1
 Fairholme, Ontario 60 E 2
 Fair Isle, Scotland, '91, 223 78 L 4
 Fairlie, New Zealand, '96, 4600 117 C 8
 Fairmode, Canada 63 L 4
 Fairmont Springs, British Columbia 63 H 4
 Fair Oak, England 75 K 12
 Fairsted, England 77 K 3
 Fairview, Mount, Australia 115 G 1
 Fairview, British Columbia 63 G 4
 Fairville, New Brunswick 62 C 4
 Fairy, Port, Australia, 41,800 115 G 6
 Fairy Lake, Nova Scotia 62 D 5
 Fairu, East (island), Oceania 114 G 4
 Fairzab, Afghanistan, 42,500 103 O 2
 Fairzab, Bokhara 103 N 1
 Fairzab (and cantonment), British India, '91, 78,921 104 J 6
 Fairzab, Persia 103 H 3
 Fairzab, Persia 103 H 1
 Fajardo, Porto Rico, '87, 8,779 68 K 1
 Fajsz, Hungary 89 L 5
 Fajilli, Africa 112 P 10
 Fakaina (island), Low Archipelago 117 N 8
 Fakaofu (island), Union Is. 117 L 6
 Fakaraya (island), Low Archipelago 117 L 8
 Fakaura, Japan 108 J 3
 Fakenham, England 76 O 7
 Faki Kuhl, Africa 110 P 7
 Fakir Mohammeds Fort, Baluchistan 103 L 7
 Faksø, Denmark 88 L 6
 Faksø Ladegårds, Denmark 88 L 6
 Fakis, Egypt 110 T 4
 Fakiyama, Japan 108 E 8
 Fala, Scotland 78 L 8
 Falaise, France, '91, 8,313 80 E 4
 Falan, French Indo-China 106 G 6
 Falcon (volcano), Tonga 117 A 6
 Falcon (state), Venezuela, '91, 139,110 79 C 1
 Falconara, Italy 93 O 7
 Falcone, Cape (cape), Italy 92 B 7
 Falcomera (island), Greece (see Gerakunira) 39 J 7
 Falcones, Los (islands), Cuba 68 E 1
 Falcon Rock, Portugal 83 O 7
 Falzid, Rumania 98 K 3
 Falzgy, Rumania (see Falzid) 98 K 3
 Falza, Africa 111 D 7
 Falzabill, Samoa 117 B 1
 Faldon River, Africa 111 D 7
 Faldshi, Russia 97 F 8
 Fallesden, Africa 111 J 5
 Falik (district), Arabia 102 M 8
 Falkonau, Austria, '90, 5,450 90 F 3
 Falkenberg (Bavaria), Germany 86 O 15
 Falkenberg (Lorraine), Germany 86 O 4
 Falkenberg (Merselburg), Germany 85 J 17
 Falkenberg (Silesia), Germany, '95, 2,059 87 L 25
 Falkenberg, Germany (on travel map) 74 L 3
 Falkenberg, Sweden, '91, 1,842 95 H 8
 Falkenburg, Germany, '95, 4,078 87 E 23
 Falkon Mountains, Austria 90 N 2
 Falkenstein (Bavaria), Germany 86 O 15
 Falkenstein (Saxony), Germany, '95, 8,004 86 M 15
 Falkham, England 77 J 5
 Falkirk (town), Scotland, '91, 19,709 78 J 8
 Falkirk (town), Scotland (on local map) 78 F 1
 Falkland (village), Scotland, '91, 1,045 78 K 7
 Falkland, East (island), South America 72 F 14
 Falkland, West (island), South America 72 E 14
 Falkland Islands (British), South America, '91, 1,780 72 F 14
 Falkland Sound, Falkland Islands, South America 72 E 14
 Falköping, Sweden, '91, 2,829 95 H 7
 Falkstätt, Germany 87 H 25
 Fällanden, Switzerland 91 H 2
 Falkan (tribe), Africa 110 P 8
 Falle, Abyssinia 110 Q 8
 Fallersleben, Germany, '95, 1,863 85 H 12
 Fallingbush, Germany 85 G 10
 Falls of Braeklin, Scotland 78 H 7
 Falls of Donbs, Switzerland 91 B 3
 Falls of Foyers, Scotland 78 H 5
 Falls of Gersoppa, British India 95 E 12
 Falls of Gêro, Brazil 79 E 5
 Falls of Kakabika, Ontario 60 H 5

Falls of Schaffhausen, Switzerland 91 H 2
 Falls of Terol, Italy 94 N 9
 Falls of the Giessbach, Switzerland 91 C 4
 Falmouth, England, '92, 412,800 95 C 13
 Falmouth, England (on travel map) 74 B 3
 Falmouth, Jamaica, '91, 2,517 68 H 6
 Falmouth, Nova Scotia 62 E 1
 Falmouth, West Indies 67 C 6
 Falmouth Bay, England 75 P 13
 False Bay, Cape Colony 113 D 8
 False Cape Bank, Central America 66 N 4
 False Cape Bonabar, Africa 111 C 1
 False Cape Urio, Africa 112 J 15
 False Point British India 105 L 9
 False, Spain 83 N 3
 False, Cape, Honduras 66 M 4
 False, Cape, Santo Domingo 68 D 7
 Falster (island), Denmark, '90, 32,640 88 K 7
 Falster (island), Denmark (on travel map) 74 L 1
 Falsterbo Lighthouse, Sweden 95 H 9
 Falun, Sweden, '96, 8,813 95 J 6
 Faly, Nossi (island), Madagascar 112 T 13
 Fama, Kuhl, Africa 110 M 8
 Famagosta, Cyprus (see Famagusta) 101 F 5
 Famagosta, Cyprus, '91, 3,367 101 F 5
 Famagusta Bay, Cyprus 101 F 5
 Famada, Africa 110 P 8
 Famars, France (near Valenciennes) 80 J 2
 Famatina, Sierra (Mts.), Argentina 72 D 9
 Famatina, Argentina 72 D 9
 Fambidge, North, England 77 K 1
 Fanchon, France 82 E 1
 Fandene (district), Belgium 84 F 8
 Fanne Range, Australia 115 C 5
 Fandine, Port, Chile 72 C 14
 Fan (tribe), Africa 112 J 10
 Fand Point, Ireland 79 F 1
 Fano, Italy 93 J 6
 Fancaraki, Turkey in Europe 98 F 1
 Faneberg, Denmark 88 L 7
 Faneotria Bay, Madagascar (see Murderers Bay) 112 R 15
 Fane River, Ireland 79 J 4
 Fangatanga (island), Low Archipelago 117 N 10
 Fangoira, La, Brazil 71 J 3
 Faniyelona, Madagascar 112 S 15
 Fanjoux, France 81 G 9
 Fannore, Scotland 78 D 6
 Fannuili, Loch (lake), Scotland 78 F 4
 Fanning Islands, (British), Oceania 114 M 4
 Fano (island), Denmark 88 D 6
 Fano (island), Greece (see Othion) 99 A 1
 Fano, Italy, '81, 9,181 93 N 7
 Fanech, Persia 103 H 7
 Fantesque Point, Haiti 68 C 6
 Fantiem, Africa 110 O 9
 Fantiab (island), Oceania 114 K 6
 Fantiap (island), Ellice Is. 117 O 4
 Fao, Turkey in Asia 101 N 7
 Fara (island), Scotland 78 K 2
 Fara (island), Scotland 78 L 1
 Farabon, Africa 111 E 8
 Faradon, Ontario 60 H 3
 Farady, Mount, Australia 115 H 4
 Farafra, Egypt, '82, 146 110 N 4
 Farafra Oasis of, Egypt 110 N 4
 Farah, Afghanistan 103 K 4
 Farah (district), Afghanistan 103 K 4
 Farah, Wady, Palestine 102 C 8
 Farah River, Afghanistan 103 J 4
 Farah River, Afghanistan 103 L 4
 Farah in Sabina, Italy 94 N 10
 Faraj Khan, Afghanistan 103 O 3
 Farallon, Punta del (point), Spain 83 L 8
 Faran, Africa 111 C 8
 Fararale, Africa 110 S 8
 Faras, Tel (omond), Turkey in Asia 102 D 6
 Farash, Turkey in Asia, 41,250 101 F 4
 Farandep (island), Oceania 114 F 4
 Farchen (Mt.), Hungary 89 Q 4
 Fardep, Denmark 88 D 6
 Farg, Um, Egypt 110 U 3
 Fargham, England, '91, 7,394 75 K 12
 Farg-moutiers, France 82 G 3
 Fareskur, Egypt, '82, 5,040 110 T 3
 Fareswell, Mount, Australia 115 D 4
 Fareswell, Cape, Greenland 3 M 10
 Fareswell, Cape, New Zealand 117 D 5
 Fareswell Spit, New Zealand 117 E 5
 Farfan, Las Matasde, Haiti 68 F 6
 Fargo, Germany 85 F 8
 Fargo, Ontario 60 D 5
 Farig, Persia 103 G 7
 Farigat Island, Egypt 110 O 6
 Faridkot, British India 104 E 4
 Faridpur, British India, '91, 10,774 104 M 8
 Farlenen, Germany 87 E 33
 Farieh, Wady, Egypt 110 R 5
 Farilhos (islands), Portugal 83 C 5
 Farina, Africa 111 C 7
 Farina, Austria 115 F 6
 Farina, Tunis, 49,000 111 J 1
 Farina, Cape, Tunis 111 J 1
 Farington (Berks), England 77 A 4

Farington (Hants), England 77 D 6
 Farleigh, England 77 K 5
 Farley (W. Irs.), England 77 A 6
 Farley (Surrey), England 77 G 5
 Farma (river), Italy 94 K 8
 Farmer, Abund., Australia 115 B 6
 Farmington, England 77 J 5
 Farmington, South, Nova Scotia 62 E 5
 Farmborough (Berks), England 77 B 1
 Farmborough (Kent), England 77 H 5
 Farmborough (parish), England, '91, 8,071 77 D 5
 Farnish, England 77 E 1
 Farn Islands, England 76 J 1
 Farnesina, Monte (Mt.), Italy 92 C 9
 Farnham (Surrey), England, '91, 5,545 77 D 6
 Farnham, Quebec, '91, 2,822 61 J 8
 Farnham, East, Quebec 61 J 8
 Farn Islands, England (see Farn Islands) 76 J 1
 Farnworth, England, '91, 23,758 76 H 5
 Faro, Brazil 71 F 4
 Faro, Capo del, N. E. point of Sicily 94 N 12
 Faro, Portugal, '78, 8,561 83 D 8
 Faro (district), Portugal, '90, 228,551 82 D 7
 Fårö (island), Sweden 103 L 8
 Fårö Amt, Denmark (see Fårö Islands) 88 A 3
 Fårö Islands, Denmark, '90, 12,365 (local map of) 88 A 3
 Fårö Islands, Denmark (see Fårö Islands) 88 A 3
 Faro Vargas, Cuba 68 H 7
 Farrar, Cape, Australia 115 A 4
 Farrar Islands, Africa 109 L 6
 Farr, Scotland 78 H 2
 Farrakhabad, British India (see Farkhabad) 104 G 6
 Farrell Rock, Central America 66 N 1
 Farrellton, Quebec 61 R 7
 Farriby Bay, Iceland 79 B 6
 Fars (province), Persia (see Farsistan) 103 E 6
 Farsan Islands, Turkey in Asia 102 H 8
 Farsan Kebab (island), Turkey in Asia 102 H 8
 Farsan Seehir (island), Turkey in Asia 102 H 8
 Farsbut, Egypt, '82, 7,988 102 B 4
 Farsi, Afghanistan 103 K 1
 Farsistan (province), Persia 103 E 6
 Farsø, Denmark 88 E 3
 Farsstrup, Denmark 88 S 3
 Farsund, Norway, '91, 1,578 95 F 7
 Fartak, Ras (cape), Arabia 102 M 8
 Fartak, Jebel (Mt.), Arabia 102 M 8
 Fartlingbo, England 77 C 2
 Farthira, Japan 108 K 2
 Faruk, Wady, Arabia 102 L 4
 Farukhabad (and cantonment), British India, '91, 78,922 104 G 6
 Farkhidi, Persia 103 F 4
 Farn Island, Persia 103 F 7
 Fars (sultanate), Morocco (see Fes) 111 E 2
 Farsa, Persia, 41,000 103 E 6
 Fasnano, Italy, '81, 13,911 92 L 7
 Fasher, Africa (see El Fasher), 110 L 7
 Fasher, El (Darfur), Africa, 412,000 110 N 7
 Fasher, El (on the Atbara), Africa 110 P 7
 Fashoda, Africa 110 P 8
 Fashji (lake), Sweden 95 J 4
 Fassa (valley), Austria 100 D 11
 Fassi, Madagascar 112 T 13
 Fassod (territory), Africa (see Fozod) 110 P 8
 Faste Battery, Denmark 88 P 5
 Faster, Denmark 88 D 5
 Fastnet Rock (high), Ireland 79 B 9
 Fastov, Russia 95 H 6
 Fatawa, Africa 111 G 8
 Fatanga, Africa 112 J 10
 Fatehabad, British India, '91, 16,580 104 E 6
 Fatezh, Russia, 46,911 97 K 5
 Fath, Kaleb-i, Afghanistan 103 K 5
 Father Peak, Bismarck Archipelago 116 J 2
 Father Point, Quebec 61 R 1
 Fatihgarh, British India 104 G 6
 Fatidpur, British India, '91, 20,179 104 H 7
 Fatihra, Persia 103 F 7
 Fatiko, Africa 112 P 10
 Fatil, Africa 110 O 9
 Fatima, Bu, Africa 110 M 3
 Fatime, Wady, Turkey in Asia 102 G 6
 Fatra, Greece (Mt.), Hungary, 89 L 3
 Fatra (Mts.), Hungary 89 K 2
 Fatsa, Turkey in Asia 101 G 2
 Fata-biva (island), Manupias Islands 117 O 6
 Fatwa, British India 104 K 7
 Fauvelles (Mts.), France 82 N 1
 Fauçères, France 83 B 11
 Fauglia, Italy 93 H 7
 Faud Vekl, Rumania 98 K 3
 Fauresmith, Orange Free State, '90, 928 113 G 5
 Fauresmith (district), Orange Free State 113 G 5
 Fauro Island, Solomon Is. 117 J 4
 Fauverney, France 82 L 6
 Fauville, France 82 B 1

Table with multiple columns listing geographical locations and their corresponding reference codes. The entries are organized alphabetically by the location name, starting with 'Fraboza' and ending with 'Friesche Wadden'. Each entry includes a location name and a set of alphanumeric codes (e.g., '35 C 6', '11 G 3').

Friesenhofen

INDEX FOREIGN COUNTRIES.

Gaidaro

Table listing geographical locations and their corresponding reference codes. Columns include location names (e.g., Friesenhofen, Friesian Islands, Fungo), reference codes (e.g., 86 R 11, 85 E 5), and location names (e.g., Gaidaro, Gaba, Gabon). The table is organized into three main sections: Friesenhofen, INDEX FOREIGN COUNTRIES, and Gaidaro.

Table listing geographical locations in the Gulf of Quartu region, including names like Gulf of Sardinia, Gulf of Salerno, and Gulf of Taranto, with corresponding grid coordinates.

Table listing geographical locations in the Haddington region, including names like Gylfioney, Gylfing, Gympie, and Gyoma, with corresponding grid coordinates.

Table listing geographical locations and their corresponding coordinates (e.g., Harmelen, Netherlands; Hartley (Kent), England; Hastings, Australia). Each entry includes a name, a location descriptor, and a coordinate code.

INDEX - FOREIGN COUNTRIES.

Table listing foreign countries under the headings 'Hayingen' and 'Heredia'. The table contains entries such as 'Hayingen, Germany', 'Hazen, Lake, Arctic Region', 'Hazrat Imam, Afghanistan', etc., with corresponding numerical codes in the right margin.

Table with 3 columns: Country/Region, Page, and Column. Entries include Ilich, India, Indonesia, etc. on the left; and Ingweiler, Inhabumbe, Inhabumane, etc. on the right.

Isla Madre de Dios (island), Chile...
Isla Magalana (island), Chile...
Isla Maraca (island), Brazil...

Ile of Whithorn (village), Scotland...
Isle of Wight, England...
Isle of Wight, England (on travel map)...
Isle Ormsay, Scotland...

Issoudun, France (on travel map)...
Issum, Germany...
Issur-Tille, France...
Issus, Turkey in Asia...

Iterbeek, Belgium...
Itrul, Italy...
Itra (tribe), Africa...
Iru, Africa...

Index listing various geographical locations and countries with page numbers, arranged in three columns.

INDEX - FOREIGN COUNTRIES.

Table containing geographical entries from Joseph Goode, including Arctic regions, Cape regions, and various islands and territories.

Table containing geographical entries from Judenburg, Austria, to Juyuk, Turkey, including islands, rivers, and administrative regions.

Table containing geographical entries from Junk River, Liberia, to Kantarvik, Norway, including islands, rivers, and administrative regions.

Table containing geographical entries from Kadsusa (old province), Japan, to Kadsusa (old province), Japan, including islands and administrative regions.

K

Table with multiple columns listing geographical locations (e.g., Kalamia, Kalambak, Kalambur), their coordinates, and associated page numbers. The table is organized in columns, with 'Kalofor' on the left and 'Kapsan' on the right.

Kaseman

Table of contents for the 'Kaseman' section, listing geographical entries with their corresponding page numbers.

Kastel

Table of contents for the 'Kastel' section, listing geographical entries with their corresponding page numbers.

Katowice

Table of contents for the 'Katowice' section, listing geographical entries with their corresponding page numbers.

Kayab

Table of contents for the 'Kayab' section, listing geographical entries with their corresponding page numbers.

Kebir

Table of contents for the 'Kebir' section, listing geographical entries with their corresponding page numbers.

Table with multiple columns and rows containing geographical names and their corresponding indices. The table is organized into sections: 'Keysoe Row' (left), 'K' (middle), and 'Kia' (right). Each entry includes a name and a two-digit or three-digit number indicating its location.

Table with multiple columns and rows listing geographical locations (e.g., Kia, Kila, Kilwa, Kiliwa, Kilmara) and their corresponding indices. The entries include country names, specific regions, and various alphanumeric codes.

King Oscar Land

King Oscar Land, Arctic Region ... 3 J 3
Kingross, Nova Scotia ... 62 J 3
Kings (county), Ireland, 1915-50 ... 79 F 5

INDEX - FOREIGN COUNTRIES.

King Oscar Land, Arctic Region ... 3 J 3
Kings (county), Ireland, 1915-50 ... 79 F 5
Kings, Jamaica ... 68 G 7

Kitungula Mountains

Kitungula Mountains ... 112 N 11
Kislovskaya, Russia ... 96 H 6
Kishin, Russia ... 97 E 6
Kisonga, Moma, Africa ... 112 M 13

Kolding

INDEX — FOREIGN COUNTRIES.

Koriune

Table with multiple columns listing geographical locations, their coordinates, and page numbers. Includes entries for Kolding, Kolymskiya Mountains, Kongo Free State, and Koriune.

Table with 5 columns: Country/Region, Reference Code, and Page Number. The table lists geographical locations and their corresponding index codes and page numbers, organized alphabetically by the first column.

Table with multiple columns listing geographical locations, their country/region, and a numerical code. The entries are organized alphabetically by location name, starting with 'Lago Araray' and ending with 'Lake La Martre'.

Lake Lamina

INDEX—FOREIGN COUNTRIES.

Lancaster

Table with multiple columns listing geographical locations, their coordinates, and corresponding page numbers. Includes entries for Lake Lamina, Lake of the Hills, Lake Vnsh, etc., and Lancaster.

Table listing geographical locations and their corresponding page numbers. Columns include location names (e.g., Le Châtelet, Le Grand-Lemps, Le Grand-Pressigny, etc.), page numbers, and a small grid of numbers (e.g., 79 J 2, 81 L 7, etc.).

Table with multiple columns and rows listing geographical locations and their corresponding coordinates or identifiers. The entries are organized in two columns per row, starting with 'Loa' on the left and 'London' on the right. Each row contains one or more entries with alphanumeric codes.

Löwenörn, Cape, Greenland ... 3 L 10
Löwentin See (lake), Germany ... 87 E 34
Lower Alsace (bezirk), Germany ... 86 Q 5
Lower Argyll, Nova Scotia ... 62 D 6
Lower Arrow Lake, British Columbia ... 63 G 4
Lower Austria (province), Austria ... 90 M 7
Lower Avon (river), England (see Avon) ... 75 H 11
Lower Barrys River (place), Nova Scotia ... 62 J 4
Lower Barrys, Scotland ... 78 D 3
Lower Bavaria (bezirk), Germany ... 86 P 15
Lower Bayble (village), Scotland ... 78 D 3
Lower Brailles (province), India ... 77 B 2
Lower Burma (province), India ... 106 B 5
Lower California, Mexico ... 95, 42, 287
Lower Carp Lake, Canada ... 63 I 1
Lower Chindwin (division) Burma ... 106 B 3
Lower Clatford, England ... 77 A 6
Lower Cochín China, French Indo-China (see Cochín China) ... 106 G 10
Lower Extoning, England ... 77 A 2
Lower Egypt, Egypt ... 110 O 3
Lower Engadine (valley), Switzerland ... 91 N 4
Lower Franconia (bezirk), Germany ... 86 M 11
Lower Granville, Nova Scotia ... 62 D 5
Lower Halling, England ... 77 J 5
Lower Halstow, England ... 77 K 5
Lower Harries, England ... 77 M 6
Lower Heyford, England ... 77 C 3
Lower Ireland, Quebec ... 61 M 6
Lower Lake Macnean, Ireland ... 79 P 3
Lower L'Ardoise, Nova Scotia ... 60 J 4
Lower Lenington, England ... 77 A 3
Lower Lesechen, Germany ... 87 J 22
Lower Merton, England (see Merton) ... 77 G 3
Lower Nechaco River, British Columbia ... 63 F 3
Lower Newcastle, New Brunswick ... 62 D 2
Lower Nicola, British Columbia ... 63 F 4
Lower Pool of Gihon, Palestine ... 102 A 3
Lower Prince William, New Brunswick ... 62 C 4
Lower Seal Lake, Canada ... 59 P 5
Lower Selma, Nova Scotia ... 62 F 4
Lower Settlement, Nova Scotia ... 62 H 4
Lower Shuckburgh, England ... 77 B 1
Lower Siam (British Sphere, Siam (see Malay Peninsula)) ... 106 D 10
Lower Stewiacke, Nova Scotia ... 62 F 4
Lower Tuzela (division), Natal ... 113 K 5
Lower Tunguska (river), Siberia ... 100 M 2
Lower Ucker See (lake), Germany ... 85 F 18
Lower Wallop, England ... 77 A 6
Lower Wentworth, Nova Scotia ... 62 F 4
Lower Woodstock, New Brunswick ... 62 B 3
Lower Worton, England ... 77 B 3
Lowerzer See (lake), Switzerland ... 91 H 3
Lowestoft, England ... 76 Q 8
Lowestoft, England (on travel map) ... 74 F 2
Lowicz, Russia ... 97 B 5
Lowicz, Russia (on travel map) ... 74 P 2
Lowing, Afghanistan ... 103 L 4
Low Leyton (suburb of London), England ... 75 O 13
Lowther, New Zealand ... 117 B 9
Lowther Hill, Scotland ... 78 J 9
Lowtherston, Ireland ... 79 F 3
Loxa, Ecuador (see Lofa) ... 70 B 4
Loxa, Spain (see Loja) ... 85 H 7
Loxville, France ... 82 L 3
Loxley, England ... 77 A 2
Loxwood, England ... 77 E 6
Loyalty Islands (French), Oceania ... 114 H 7
Loyalty Islands, Oceania (local map of) ... 117 J 10
Loydsdorp, South African Republic ... 113 K 3
Lozère, Monts de la (Mts.), France ... 81 J 8
Lozère (département), France ... 96, 132, 151
Lozier, Mount, Canada ... 63 H 1
Lozoya (river), Spain ... 83 J 4
Lozoya River, Arctic Region ... 3 D 1
Lucezany, Austria ... 89 R 2
Luca, China ... 107 H 5
Luca, Africa ... 112 K 14
Luca, Africa ... 110 O 9
Luca (river), Africa ... 112 Q 15
Luclaba (district), Kongo ... 112 N 12
Luclaba (river), Kongo ... 112 N 12
Luclaba (river), Africa ... 112 L 15
Luca, China ... 107 J 3
Luau Chau, French Indo-China ... 106 F 4
Luanda (river), Africa ... 112 L 13
Luang, French Indo-China ... 106 G 6
Luango (river), Africa ... 112 O 13
Luang Prabang, French Indo-China ... 106 F 4
Luango, Mncne, Africa ... 112 L 15
Luapula (river), Kongo ... 112 N 12
Luapula, Spain ... 83 F 1
Lauis Hills, Africa ... 112 Q 14

Luca (tribe), Kongo (see Luclaba) ... 112 N 12
Luca, Austria ... 89 P 1
Luclaba, Russia ... 97 F 3
Luclaba, Lake, Russia ... 97 F 3
Luclaba Hills, Africa ... 112 M 16
Luclaba, Russia ... 97 H 2
Luclaba Island, Philippine Is. ... 116 E 2
Luclab, Russia ... 97 F 7
Luclabartow, Russia ... 85 H 13
Luclabiel, Russia ... 97 H 4
Luclabecke, Germany ... 95, 3, 188
Lucläben, Germany ... 95, 6, 680
Lucläben, Germany (on travel map) ... 71 L 3
Lucläbenau, Germany ... 95, 3, 813
Luclaba, Russia ... 97 E 5
Lucläbe (city proper), Germany ... 95, 69, 812
Lucläbe (part of Oldenburg), Germany ... 85 D 12
Lucläbe (state and free city), Germany ... 95, 83, 321
Lucläbeck, Germany (on travel map) ... 74 K 2
Lucläbeek Bay, Germany ... 85 D 12
Luclaba, Kongo ... 112 M 12
Luclabu (river), Kongo ... 112 M 12
Luclabu, Germany ... 95, 6, 049
Luclabenz, Austria ... 20 G 3
Luclabesac, France ... 81 G 7
Luclabetz, Russia ... 97 H 6
Luclabchi (river), Kongo ... 112 M 12
Luclabehow, Germany ... 87 E 27
Luclabiz, Russia ... 97 B 5
Luclabiz, Turkey in Asia ... 102 C 6
Luclabu, Russia ... 97 B 5
Luclabisa, Turkey in Europe ... 98 C 8
Luclabu, Afr. Hungary ... 89 M 2
Luclabu, New Hungary ... 89 M 2
Luclabu, Russia ... 93, est. 51, 330
Luclabu (government), Russia ... 97 D 6
Luclabitz, Germany ... 95, 3, 388
Luclabits, Africa ... 113 G 2
Luclabtag, Loch lake, Scotland ... 78 H 7
Luclabu, Russia ... 97 J 3
Luclabu, Russia, est. 10, 560 ... 97 J 6
Luclabo (tribe), Africa ... 112 L 13
Luclabonachi, Russia ... 97 G 5
Luclaboshevo, Russia ... 97 E 6
Luclabu, Germany ... 87 E 23
Luclabu, Spain ... 87, 6, 204
Luclabon, Germany ... 85 F 13
Luclabu, Mount, Sumatra ... 116 A 4
Luclabu (river), Kongo ... 112 M 12
Luclabu (river), Kongo ... 112 N 13
Luclabu, Kongo ... 112 L 12
Luclab, Germany ... 85 F 14
Luclab, Fr. France ... 81 H 11
Luclabu, Ireland ... 91, 574
Luclabu, Ontario ... 91, 920
Luclabas, Lake, Australia ... 115 D 4
Luclabas Creek, New Zealand ... 117 F 8
Luclaba (island), Bahama Islands (see Great Abaco) ... 67 G 1
Luclaby-le-Mâle, France ... 82 C 6
Luclagos (islands), West Indies (see Bahama Islands) ... 67 H 2
Luclaba, Italy ... 81, town, 20, 421; commune, 68, 110; 95, est. 78, 100
Luclaba (province), Italy ... 81, 284, 484; 95, est. 290, 299
Luclaba, Italy (on travel map) ... 74 K 7
Luclab, Grand, France ... 82 B 5
Luclaba, Jamaica ... 91, 1, 595
Luclab Bay, Scotland ... 78 G 0
Luclabu, Spain ... 87, 21, 271
Luclabu, Sierra de (Mts.), Spain ... 89 J 5
Luclabu-y-Evêque, France ... 80 J 5
Luclabus, Switzerland ... 88, 1, 341
Luclaque, Fort, Africa ... 112 K 11
Luclabra, Italy ... 81, 14, 067
Luclerne, Quebec ... 61 C 7
Luclertes, Lake of, Switzerland ... 91 H 3
Luclerne, Switzerland ... 88, 20, 314
Luclerne (canton), Switzerland ... 88, 135, 369; 94, est. 135, 813
Luclerne, Switzerland (on travel map) ... 74 J 5
Lucluan Chah, Persia ... 103 H 7
Lucluang, Tibet ... 107 C 4
Lucluan, China ... 107 K 4
Luclunze (tribe), Africa ... 112 L 14
Luclukskoo, Russia ... 101 M 2
Luclucha (river), Russia ... 97 J 3
Lucluchin's, Russia ... 97 G 7
Lucluchon, France (see Bagnères de Luchon) ... 81 F 6
Lucluchow, Germany ... 95, 2, 750
Lucluch Islands, Japan (see Lucluchin) ... 108 O 6
Luclua, Brazil ... 71 J 8
Luclucer Light Ship, Ireland ... 79 J 7
Luclucico, Austria ... 90 G 12
Luclura, Africa ... 112 K 14
Lucluck, Russia (see Lutzki) ... 97 E 6
Lucluka, Germany ... 86 K 15
Lucluka, Germany ... 95, 4, 548
Lucluckenwalde, Germany ... 95, 19, 510
Lucluckenwalde, Germany (on travel map) ... 74 L 2
Luclukimpur, British India (see Lakhimpur) ... 106 B 1
Lucluknow (and cantonment), British India ... 91, 273, 028
Lucluknow, Ontario ... 91, 1, 285
Luclun, France ... 91, 6, 536

Manzanillo

INDEX— FOREIGN COUNTRIES.

Market Deeping

Manzanillo, Cayes del (islands), Cuba	68 H 4	Marashoshi, Rumania	98 K 3	Mareuil-sur-Belle, France	81 F 7	Marico River, South African Republic	113 H 3
Manzanillo, Mexico	65 B 4	Marsa, Russia	101 N 2	Mareuil-sur-Oise, France	82 G 2	Maridasa, Madagascar	112 S 14
Manzanillo-Guama (Galapagos), Mexico	65 B 4	Marsara, Italy, '81, 1,676	94 T 15	Marcy, France	82 L 5	Marie, France	81 K 10
Manzanillo Bay, Haiti	68 F 5	Marsat, Cape, Greece	99 C 5	Marga, Africa	110 K 4	Marie, Norway	95 E 2
Manzat, France	81 H 7	Marathocampios, Samos	99 P 5	Margadan, Turkey in Asia	101 J 5	Marie, Prince Edward Island	62 G 3
Manzat, Persia	93 J 6	Marathon, Greece, '89, 759	99 J 4	Marganara, Cordillera de (Mts.), Chile	72 H 14	Mariehof, Sweden, '96, 1,134	95 K 7
Maou, Africa	110 K 7	Marathonisi, Greece, '89, 3,686	99 G 4 7	Margao, British India	105 D 12	Marie Galante (island), Fr.	
Mao, China	107 G 4	Martania Island, Dutch East India	116 E 4	Margaree, Nova Scotia	62 J 3	West Indies, '90, 13,850	67 P 7
Maomui, China	107 F 2	Matania (river), Brazil	70 D 3	Margaree Forks (place), Nova Scotia	62 H 3	Maribahn, Russia, est.618	97 B 1
Maori (island), Austria	89 F 7	Matanzas, Mexico	65 F 4	Scotland	62 H 3	Marie Joseph, Nova Scotia	62 G 5
Maori, French-Indo-China	106 F 4	Matamoros (distrito), Mexico, '94, 51,465	65 F 1	Margaree Harbor, Nova Scotia, est.2500	62 H 3	Maribel, Cuba, '79, 6,340	68 C 1
Map, British India	105 P 10	Matavilla, Lake, Argentina	72 C 14	Margaret, Mount, South Australia	115 F 5	Maribel, Puerto del puerto, Cuba	68 C 1
Mapa, Brazil	71 G 3	Matyosen-Otho, France	82 H 1	Margaret, Mount, West-in Australia	115 F 4	Maribou, Africa	112 R 10
Mapa Grande, Rio (river), Brazil	71 G 3	Mataraion or Market Jew, England	75 B 13	Margaret, Mount, West-in Australia	115 F 4	Mariboung, Belgium, '90, 1,094	84 D 8
Mapala, Kongo	112 N 16	Matbach, Austria	90 L 7	Margaret Bay, Newfoundland	62 J 1	Marben (lighthouse), Germany	85 D 13
Maparipi (Mt.), Venezuela	70 D 3	Matbach-am-Neckar, Germany	84 P 9	Margaretan Bad, Hungary	80 P 7	Maribenberg, Austria, '90, 2,119	90 F 4
Mapayee, Turkey in Asia	101 J 2	Matbach (Danube), Wurtemberg, Germany	86 Q 9	Margareth Island, Hungary	89 P 7	Maribenberg (Hesse-Nassau), Germany	86 L 6
Mapela, Africa	112 P 16	Matbache, France	82 N 3	Margaret River, Australia	115 P 3	Marlenburg (Saxony), Germany, '95, 6,554	86 L 17
Mapido, Celebes	116 F 5	Matbella, Spain, '87, 8,811	83 H 8	Margaret Roding, England	77 J 3	Marlenburg (West-Prussia), Germany, '95, 10,728	87 D 28
Mapien, China	107 G 5	Matbes, Africa	110 T 8	Margaretville, Nova Scotia	62 P 1	Marlenburger Werder, Grosser (district), Germany	87 D 29
Mapim, Mexico	61 G 5	Matbos Bar, Australia, est.200	115 C 4	Margat, England	77 N 5	Marienthal (Schleswig-Holstein), Germany	87 L 33
Mapimi, Bolson de (plain), Mexico	61 G 4	Matbosh Island, Canada	63 O 1	Margate, England (on travel map)	74 E 3	Marieulath (Wurtemberg), Germany (see Bergen-Blum)	86 O 10
Maple Creek (place), Canada	63 J 4	Matboshon, Quebec	61 L 7	Margate, England (on travel map)	74 E 3	Marieulath (Wurtemberg), Germany	86 O 10
Maple Cross, England	77 E 1	Matboshon, France	82 C 4	Margaux, France	81 E 7	Marieulath (Wurtemberg), Germany (see Bergen-Blum)	86 O 10
Mapledurham, England	77 D 5	Matburg, Austria, '90, 19,898	90 M 10	Margaux, Central Asia, '88, est.25,080	100 K 4	Marivale, Germany	87 F 22
Maple Grove, Quebec	61 L 6	Matburg, Austria (on travel map)	74 M 5	Margherita, Monts. de (Mts.), France	81 J 8	Marionwerder, Germany, '95, 3,213	87 E 29
Maple Island, Ontario	60 E 2	Matcala, Honduras	66 G 5	Margherita di Savoia, Italy	87 D 35	Marionwerder, Germany (on travel map)	74 O 2
Maple Leaf, Quebec	61 M 8	Matcapata, Peru	70 C 6	Margherita di Savoia, Italy, '81, 3,800	94 I 12	Marivale, Germany	87 F 22
Maplestead, Great, England	77 K 3	Matcarpa, Italy, '81, 927	93 J 4	Margherita di Savoia, Italy, '81, 3,800	94 I 12	Marionwerder (bezirk), Germany, '95, 876,000	87 E 27
Maplestead, Little, England	77 K 3	Matcaron, France	81 H 7	Margherita di Savoia, Italy, '81, 3,800	94 I 12	Marivale, Germany	87 F 22
Mapleton, East, Nova Scotia	62 I 4	Mareh, England, '91, parish, 2,085; town, 6,295	76 N 7	Margherita di Savoia, Italy, '81, 3,800	94 I 12	Marivale, Germany	87 F 22
Mapletoch, Rio (river), Chile	72 J 15	March (river), Hungary	89 H 3	Margherita di Savoia, Italy, '81, 3,800	94 I 12	Marivale, Germany	87 F 22
Maponderas, Africa	112 O 15	Marcham, England	77 B 4	Margherita di Savoia, Italy, '81, 3,800	94 I 12	Marivale, Germany	87 F 22
Mapos, Cuba	68 F 3	Marchand Island, Mariposas Is. (see Nukahiva)	117 O 6	Margherita di Savoia, Italy, '81, 3,800	94 I 12	Marivale, Germany	87 F 22
Maposobian, Africa	113 I 4	Marchand, France	82 N 6	Margherita di Savoia, Italy, '81, 3,800	94 I 12	Marivale, Germany	87 F 22
Mapon, Mauritius	109 M 7	Marche, Belgium, '90, 3,171	84 F 8	Margherita di Savoia, Italy, '81, 3,800	94 I 12	Marivale, Germany	87 F 22
Mapoy, Africa	113 L 4	Marche, La, France	82 L 6	Margherita di Savoia, Italy, '81, 3,800	94 I 12	Marivale, Germany	87 F 22
Mappe, Africa	111 F 9	Marche (old province), France (see compartimento), Italy (see Marchese)	93 O 8	Margherita di Savoia, Italy, '81, 3,800	94 I 12	Marivale, Germany	87 F 22
Maputa (river), South African Republic	113 K 4	Marche, Spain, '87, 14,752	83 G 5	Margherita di Savoia, Italy, '81, 3,800	94 I 12	Marivale, Germany	87 F 22
Mapulinas, Campos de (plain), Argentina	72 D 12	Marchemor, France	82 C 5	Margherita di Savoia, Italy, '81, 3,800	94 I 12	Marivale, Germany	87 F 22
Mapuinitas (Indian tribes), Venezuela	70 D 3	Marches (compartimento), Italy (see Marchese)	93 O 8	Margherita di Savoia, Italy, '81, 3,800	94 I 12	Marivale, Germany	87 F 22
Mapo, Sorro de (Mts.), Brazil	71 H 8	Marches, France	82 C 5	Margherita di Savoia, Italy, '81, 3,800	94 I 12	Marivale, Germany	87 F 22
Mapo, district, Scotland	78 A 5	Marches (compartimento), Italy (see Marchese)	93 O 8	Margherita di Savoia, Italy, '81, 3,800	94 I 12	Marivale, Germany	87 F 22
Mapo, Africa	112 Q 11	Marches (compartimento), Italy (see Marchese)	93 O 8	Margherita di Savoia, Italy, '81, 3,800	94 I 12	Marivale, Germany	87 F 22
Mapo, Brazil	70 F 4	Marches, France	82 C 5	Margherita di Savoia, Italy, '81, 3,800	94 I 12	Marivale, Germany	87 F 22
Mapo, Mount, Manchuria	105 M 1	Marche, Spain, '87, 14,752	83 G 5	Margherita di Savoia, Italy, '81, 3,800	94 I 12	Marivale, Germany	87 F 22
Mapostad, South African Republic	113 J 2	Marche, La, France	82 L 6	Margherita di Savoia, Italy, '81, 3,800	94 I 12	Marivale, Germany	87 F 22
Maporin, South African Republic	113 J 2	Marche (old province), France (see compartimento), Italy (see Marchese)	93 O 8	Margherita di Savoia, Italy, '81, 3,800	94 I 12	Marivale, Germany	87 F 22
Mapurimoes, Brazil	70 F 3	Marche, Belgium, '90, 3,171	84 F 8	Margherita di Savoia, Italy, '81, 3,800	94 I 12	Marivale, Germany	87 F 22
Mapurimoes, Brazil	70 F 3	Marche, La, France	82 L 6	Margherita di Savoia, Italy, '81, 3,800	94 I 12	Marivale, Germany	87 F 22
Mapurimoes, Brazil	70 F 3	Marche (old province), France (see compartimento), Italy (see Marchese)	93 O 8	Margherita di Savoia, Italy, '81, 3,800	94 I 12	Marivale, Germany	87 F 22
Mapurimoes, Brazil	70 F 3	Marche, Spain, '87, 14,752	83 G 5	Margherita di Savoia, Italy, '81, 3,800	94 I 12	Marivale, Germany	87 F 22
Mapurimoes, Brazil	70 F 3	Marche, La, France	82 L 6	Margherita di Savoia, Italy, '81, 3,800	94 I 12	Marivale, Germany	87 F 22
Mapurimoes, Brazil	70 F 3	Marche (old province), France (see compartimento), Italy (see Marchese)	93 O 8	Margherita di Savoia, Italy, '81, 3,800	94 I 12	Marivale, Germany	87 F 22

Table listing geographical locations and their corresponding page numbers. Columns include location names (e.g., Massaua, Matara, Matruh), page numbers, and a column for 'Mazo' locations (e.g., May, Cape, Greenland, May, Isle of Scotland).

Meshila, Africa	111 D 6
Meskhim, Chah, Persia	103 E 3
Meshra-er-Rok, Africa	110 O 8
Mesruh, Africa	110 K 5
Meshtchovsk, Russia, est. 5,129	97 K 4
Meshtshovsk, Russia (see Meshtchovsk)	97 K 4
Mesingo, Denmark	88 I 5
Mesir, Egypt	110 S 3
Meskene, Turkey in Asia	101 G 4
Meski, Baluchistan	103 K 6
Meskar (district), Africa	111 D 5
Meslay, France	80 E 5
Mesle-sur-Sarthe, Le, France	82 A 3
Mesnill, France	82 J 3
Mesnill-Durand, France	82 A 2
Messico, Switzerland	91 K 5
Mesocco, Valle (valley), Switzerland	91 K 6
Mesolonghi, Greece (see Missolonghi)	99 D 4
Messolongion, Greece (see Missolonghi)	99 D 4
Messones, Mexico	65 J 7
Mesopotamia (region), Turkey in Asia	101 J 5
Mesopotamia Argentina (an ancient name), Argentina	72 F 10
Messquite, Mexico	65 F 1
Messquites, Mexico	64 K 5
Messquites, Mexico	65 E 1
Messud, Algeria	111 G 2
Messuna, Italy (see Messina)	94 N 13
Messuria, Belgium	84 G 9
Messura, Mountains of, Crete	99 D 9
Messura Bay, Crete	99 C 9
Messura (district), Africa	111 J 8
Messump, France	82 L 1
Messon, Switzerland, '88, 410	91 E 3
Messene, Greece (see Mavromati)	99 E 6
Messico, Italy (see Messina)	94 N 13
Messoni, Greece (see Nisi)	99 F 7
Messonia, Gulf of, Greece (see Gulf of Koton)	99 F 7
Messonia (province), Greece, '89, 183,232	99 E 6
Messier, Channel, Chile	72 C 13
Messina, Italy, '81, town, 78,438; commune, 126,497; '95, commune, est.148,090	94 N 13
Messina, Strait of, Italy	92 J 10
Messina (province), Italy, '81, 460,924; '95, est.522,854	94 M 13
Messino, Siao Bartholomeu de, Portugal, '78, 5,919	83 D 7
Messing, England	77 L 3
Messingham, England	76 L 5
Messkirch, Germany	86 R 9
Messum Mountain, Africa	113 B 1
Mesta Su (river), Turkey in Europe	98 G 7
Mestlin, Germany	85 E 14
Mestre, Italy, '81, 4,518	93 M 4
Mestre, Italy (on travel map)	74 L 6
Mestrie, Africa	112 Q 13
Mestrada, Cape, Liberia	111 D 2
Messvres, France	82 G 6
Messvres, France	80 K 6
Meszak, Villa, Hungary	89 O 8
Mes, French Indo-China	106 F 5
Meta, Rio (river), Colombia	70 D 2
Meta, Italy, '81, 6,093	94 Q 13
Meta, Italy (on local map)	94 T 10
Metahatoulman, Quebec, est. 1,292	61 L 2
Metahatoulman River, Quebec	61 L 2
Metamer, Tunis	111 J 2
Metan, Argentina, '90, a1,600	72 D 9
Metane, Quebec	61 F 3
Metapedia, Quebec	61 F 3
Metaponto, Italy	94 V 14
Metarapa, Nicaragua	66 K 7
Metarou (river), Italy	93 N 7
Metaxata, Greece	99 B 4
Metelife, Ontario	60 K 2
Metebourne, England	77 E 1
Metched, Ak, Russia	97 J 9
Metchiskian River, Canada	59 P 7
Meteghan, Nova Scotia	62 C 5
Meteghan Station, Nova Scotia	62 C 5
Metelen, Germany	85 H 5
Metenna, Africa	111 E 4
Meterra, Greece	99 E 1
Metgethen, Germany	87 C 31
Methamis, France	81 F 10
Metkhan Peninsula, Greece	99 H 5
Met hill (village), Scotland, '91, 1,662	78 L 7
Met hill, Scotland	78 M 5
Met home, Greece (see Moloni)	99 E 7
Met hof's Mills, Quebec	61 L 6
Met hoven, New Zealand, '96, est. 400	117 D 7
Met hoven (village), Scotland, '91, 675	78 J 7
Met hwood, England	76 O 7
Met hy Lake, Canada	63 J 2
Met hy River, Canada	63 J 2
Met hro (island), Cook Islands	117 L 9
Met hkan, Turkey in Asia	101 J 3
Met hie, El, Arabia	102 J 6
Met hie (volcano), Tonga	117 A 6
Met hkovitz, Austria (commune), '90, 4,198	89 J 8
Met hakahla, British Columbia	63 D 3
Met haco, Mexico	65 H 6
Met hili, Algeria	111 G 2
Met hobia, Bosnia	89 K 8
Met t, Switzerland, '88, 730	91 D 3
Met tapollien, British India	105 F 14

Metten, Germany	86 P 16
Mettier, Belgium, '90, 3,041	81 E 8
Mettingen, Germany	85 H 6
Mettlin, Switzerland, '88, 603	91 E 1
Mettmann, Germany, '95, 7,888	86 K 1
Mettmenstetten, Switzerland, '91, 113	91 H 3
Mettray, France	82 B 6
Mettray, France (on travel map)	74 E 5
Metz, Germany, '95, 59,791	86 O 3
Metz, Germany (on travel map)	74 H 1
Metzeral, Germany	86 R 5
Metzingen, Germany, '90, 5,394	86 P 9
Metztlilan, Mexico	65 H 3
Metztlilan (district), Mexico, '94, 19,831	65 H 3
Mou (river), France	80 C 4
Moudou, France, '91, 8,095	89 K 2
Moudon, Germany	86 L 6
Moulan, France	82 D 2
Moulebeke, Belgium, '90, 9,065	84 B 7
Moung-sur-Loire, France, '91, 3,377	82 D 5
Mourais, France	81 F 11
Mourthe-et-Moselle (department), France, '96, 466,417	82 N 3
Mouise (river), Belgium	84 F 8
Mouise (river), Belgium (on travel map)	74 G 3
Mouise (department), France, '96, 290,384	82 L 2
Mouze (river), France	82 L 2
Mouze (river), Netherlands	81 F 5
Mouze, New (river), Netherlands	81 D 5
Mouze, Old (river), Netherlands	81 D 5
Mouschwitz, Germany	86 K 15
Mousnos, France	82 C 6
Movagissay, England	75 C 13
Movantana, Madagascar	112 S 14
Moviedy, Russia	97 H 2
Mowar (state), British India (see Faldari)	104 E 7
Mowe, Germany, '95, 3,419	87 E 28
Mo Wung (river), Siam	106 D 6
Moxcala (river), Mexico (see Rio de las Balsas)	65 E 5
Moxia, Mexico	65 J 5
Mexico, Gulf of, Mexico	4 N 12
Mexico (capital), Mexico, '95, 339,935	65 G 4
Mexico (large scale map of)	64 G 5
Mexico (republic), North America, '95, 12,636,887	4 K 11
Mexico (state), Mexico, '95, 841,387	65 G 4
Mexico Mountains, Haiti	68 C 7
Meximbois, France	81 L 7
Mexiquita, Mexico	65 G 6
Mexiquean, Mexico	65 C 2
Moyabatlun, Mexico	65 C 7
Moyenburg, Germany, '95, 1,814	85 F 15
Moyertown, South African Republic	113 N 8
Meymae, France	81 H 7
Meymae, France (on travel map)	74 F 6
Meyragues, France	81 F 11
Meyringen, Switzerland (see Meyringen)	91 G 4
Meyruels, France	81 J 8
Meywar, British India (see Faldari)	104 E 7
Meyziers, France	81 L 7
Miza, France, '91, 6,324	81 C 12
Miza-erat-el-Khibh, Palestine	102 B 6
Mozirib, El, Turkey in Asia	102 D 6
Mozon, Gulf of, Arctic Region	5 N 2
Mozon, Russia, est.1,731	96 H 2
Mozon (river), Russia	96 H 2
Mozon Bay, Russia	96 H 2
Mozoth, Turkey in Asia	101 F 1
Mozonak, Russia	97 G 3
Mozion, France	80 E 3
Mozilon, France (on travel map)	74 D 4
Mozieres, France, '91, 6,799	82 K 1
Mozieres, France (on travel map)	74 G 4
Mozillo, France	82 G 5
Mozimost, Austria	90 K 5
Mozimost, Austria (on travel map)	74 M 4
Mozin, France	81 F 8
Mozireh, Turkey in Asia, a5,000	104 H 3
Mozs-Bony, Hungary, '90, 12,469	89 N 5
Mozshyvas (M.T.), Hungary	89 R 5
Mozshyvas, Hungary, '90, 5,379	89 M 5
Mozs-Kovesd, Hungary, '90, 12,674	89 M 4
Mozs-Laborez, Hungary	89 N 2
Mozos, France	81 D 8
Mozsog (district), Hungary	89 Q 5
Mozs-Tor, Hungary, '90, 23,757	89 M 4
Mozs-Tur, Hungary (on travel map)	74 P 5
Mozupital (Durango), Mexico	61 G 6
Mozupital (Zacatecos), Mexico	65 C 2
Mozquito, Mexico	65 B 1
Mozra, Persia	103 C 2
Mozrah, El, Turkey in Asia	102 B 6
Mozrah-sh-Sherki, Palestine	102 C 8
Mozuragh (M.T.), Turkey in Asia	101 H 3
Mozzy, France	82 G 2
Moza (island), Austria	89 J 9
Mozaio, Italy, '81, 6,398	94 K 13
Mozzolonbardo, Austria	99 P 11
Mufu, Congo	112 L 1
Mfumu Bekussa, Congo	112 L 12

INDEX -- FOREIGN COUNTRIES.

Mihályi

Misa

Table containing index entries for Mihályi (Mihályi Ospron, Hungary; Mihályi (Zenaphon), Hungary; Miharu, Japan, etc.) with corresponding page numbers.

Table containing index entries for Misa (Minto Hill, Cape Colony; Minto Inlet, Arctic Region; Minto Inlet, Canada; Minto Reef, Canada; etc.) with corresponding page numbers.

Misahöhe, Africa 111 G 9
 Misamis, Philippine Islands 116 F 3
 Misantla, Mexico 65 K 3
 Misantla (canon), Mexico, '94, 13,720 65 K 3
 Mischke, Germany 87 F 28
 Miscon, Point, New Brunswick 62 E 1
 Misconche, Prince Edward Island 62 F 2
 Miscon Island, New Brunswick 62 E 2
 Misda, Africa, a2,000 110 K 3
 Misdroy, Germany 85 E 19
 Misdroy, Germany (on travel map) 74 M 1
 Misene, Mount, Africa 110 O 7
 Miseno, Italy 94 S 9
 Miseno, Cape (caper), Italy 94 Q 13
 Misenum, Cape, Italy (see Miseno) 94 S 9
 Misery, France 82 N 6
 Misery, Mount, Gibraltar 83 Q 7
 Misery, Mount, West Indies 67 O 6
 Mish, Slieve (Mts.), Ireland 79 B 7
 Mish, Kuh-i (Mt.), Persia 103 G 3
 Mishet, Khamis, Turkey in Asia 102 J 7
 Mi Shima (island), Japan 108 E 6
 Mishra, Montenegro 98 A 6
 Mishurinoorog, Russia 97 J 7
 Mishurri, Italy, '81, 10,170 94 K 13
 Mishur, Turkey in Europe 98 K 7
 Misiones (territory), Argentina (see Missiones) 72 G 9
 Misitra, Greece (see Mistra) 90 F 6
 Misivri, Eastern Rumbia 98 K 6
 Miskango, Africa 102 M 8
 Miskat, Arabia 110 J 1
 Miskat, Slieve (Mt.), Ireland 79 B 8
 Miskolcz, Hungary, '90, 30,408 89 M 3
 Miskolcz, Hungary (on travel map) 74 F 4
 Misha, Africa 111 J 4
 Misma, Jebel (Mt.), Arabia 102 G 2
 Mismark, Africa 110 L 3
 Mismish, Egypt 110 Q 7
 Misina, Germany (see Meissen) 86 K 15
 Misocco (valley), Switzerland (see Valle Mesocora) 91 K 6
 Misocco Mountains, Honduras 66 J 5
 Misol Island, New Guinea (Dutch) 116 G 5
 Misory Island, New Guinea (Dutch, see Schouten) 116 J 5
 Misox (valley), Switzerland (see Valle Mesocora) 91 K 6
 Mispe, New Brunswick 92 D 4
 Misr, El, Africa (see Egypt) 110 O 2
 Misratba, Africa, a8,000 110 K 2
 Missaglia, Italy 93 F 6
 Mississauga, Ontario 60 J 5
 Mississauga River, Ontario 60 K 5
 Missou, Serra da (Mts.), Brazil 71 J 5
 Missenden, Great, England 77 E 4
 Mission, Canada 63 K 3
 Mission, Canada 63 L 2
 Mission, Siberia 100 M 2
 Mission, Siberia 100 N 2
 Missiones Territory, Argentina, '95, 33,005 72 G 9
 Mission Junction, British Columbia 63 F 4
 Mission Station, Australia 115 F 5
 Mission Station, Canada 63 K 3
 Missis, Turkey in Asia, a2,000 101 F 1
 Missisquoi (county), Quebec, '91, 18,540 61 J 8
 Mississauga, Strait of, Ontario 60 B 2
 Mississauga River, Ontario 60 E 1
 Mississipp, Ontario 60 J 3
 Mississipp River, Ontario 60 J 3
 Mississipp River, Canada 63 K 3
 Missolonghi, Greece, '89, 9,476 99 D 4
 Missone, Africa 112 J 11
 Missunde, Germany 85 C 10
 Mistassin, Lake, Canada 61 C 2
 Mistassin Lake, Little, Canada 61 D 2
 Mistassinis Lake, Canada (see Little Mistassin Lake) 61 D 2
 Mistek, Austria, '90, 4,187 89 K 2
 Misterbianco, Italy, '81, 7,107 94 M 14
 Misti, Volcano, Peru 70 C 7
 Misti, Turkey in Asia 101 F 3
 Misthik Lake, Quebec 61 F 1
 Mistir, Tunis (see Monastir) 111 J 2
 Misthy, England 77 M 3
 Mist'or, Great (Mt.), England 75 D 12
 Mistra, Greece, '89, 623 99 F 6
 Mistretta, Italy, '81, 12,235 94 L 13
 Misushima, Japan 108 E 6
 Miswalde, Germany 87 E 29
 Misynulce, Russia 97 C 5
 Mit, Mong, Burma 106 M 3
 Mit, French Indo-China 106 G 4
 Mita, Burma 106 D 6
 Mita, Guatemala 66 F 5
 Mita, Boca de (duff), Mexico 65 F 4
 Mita, Punta de (point), Mexico 65 A 3
 Mit Abu (thalib), Egypt 110 T 3
 Mitau, Russia, '92, est.30,528 97 D 3
 Mitava, Russia (see Mitau) 97 E 3
 Mit Bedr Halawa, Egypt 110 S 4
 Mitchem (parish), England, '91, 12,127 77 G 5
 Mitchem (suburb of London), England 75 M 15
 Mitcheleau, England 75 G 10
 Mitcheleyer, England 77 C 6
 Mitchell, Australia, '91, 376 115 I 5
 Mitchell, Mount (Queensland), Australia 115 J 5

Mitcheh, Mount (Western Australia), Australia 115 B 7
 Mitchell, Ontario, '91, 2,101 60 D 1
 Mitchell Island, Ethio Is. (see Nukulan) 117 P 3
 Mitchell River, Australia 115 G 3
 Mitchell's Bay (place), Ontario 60 C 5
 Mitchellstown, Ireland, '91, 2,312 79 E 7
 Mitchell, Mount, Canada 63 C 1
 Mitchell Mountains, Greece 39 C 1
 Mitford, North Borneo (British) 116 E 3
 Mit Ghamr, Egypt, '82, 11,233 110 S 4
 Mitthakot, British India 104 C 5
 Mithe, French Indo-China, a1,000 106 H 9
 Mitödi, Switzerland, '88, 433 91 K 3
 Mito, Japan, '94, est.30,105 108 K 5
 Mitre Mountain, Africa 112 J 10
 Mitrofanovskaja, Russia 96 K 3
 Mitrovitz, Turkey in Europe, est.3,500 98 C 6
 Mitrovitz, Hungary, '90, 9,541 89 L 7
 Mitrovitz, Hungary (on travel map) 74 O 6
 Mitry, France 82 F 3
 Mitsio Islands, Madagascar 112 S 13
 Mitsur, Japan 108 F 7
 Mitsuke, Japan, '86, est.5,119 108 J 6
 Mitsuna Shima (island), Japan, 108 M 7
 Mitteleberg (Tyrol), Austria 90 E 10
 Mittelberg (Vorarlberg), Austria 91 N 3
 Mittelbreith, Austria 90 H 11
 Mittel-Franken (bezirk), Germany (see Middle Franconia) 86 O 12
 Mittelbach (district), Germany 85 G 16
 Mittelsteine, Germany 87 L 23
 Mittelwalde, Germany, '95, 2,900 85 H 18
 Mittelwalde, Germany, '95, 3,015 87 M 24
 Mittelberg, Austria 89 F 6
 Mittelbergs, Germany 86 P 16
 Mittelbernd, Austria 90 H 8
 Mitter-Pinggan (valley), Austria 90 F 9
 Mittersill, Austria 90 F 9
 Mitterteich, Germany 86 N 15
 Mitterthal, Austria 90 L 10
 Mittle Island, Arctic Region 3 A 9
 Wittweida, Germany, '95, 13,151 86 K 17
 Mitnas (Indian tribe), Colombia 70 C 3
 Mitula, Africa 112 L 10
 Mitylene (island), Turkey in Asia (see Mytilene) 101 A 3
 Miuswar Island, New Guinea (Dutch) 113 H 5
 Mixcoac, Mexico 65 F 7
 Mixiana, Island, Brazil 74 H 3
 Mixnitz, Austria 90 L 9
 Mixquic, Mexico 65 C 8
 Mixstadt, Germany, '95, 1,425 87 J 27
 Mixtepec, Mexico 65 K 7
 Mixtla, Mexico 65 J 5
 Miyagi, Africa 110 N 2
 Miyagi (division), Japan, '96, est.817,000 108 E 1
 Miyako, Japan 108 L 4
 Miyako Jima (island), Japan 108 N 7
 Miyakonojo, Japan, '86, est.10,118 108 E 8
 Miyasaki, Japan 108 E 8
 Miyatsu, Japan, '86, est.8,280 108 G 6
 Miyazaki (division), Japan, '96, est.439,000 108 G 1
 Miye (division), Japan, '96, est. 976,000 108 E 1
 Miyoshi, Japan, '86, est.5,522 108 F 6
 Mizan, Dia-el, Algeria 111 H 1
 Mizel, Naxos, Greece, '89, 845 99 G 2
 Mizen Head, Ireland 79 B 9
 Mizen Head, Ireland 79 K 6
 Mizerichi, Russia 97 K 6
 Mizil, Rumania 98 J 4
 Mizonette Point, New Brunswick 62 D 2
 Mizque, Rio (river), Bolivia 70 E 7
 Mizumi, Japan, '86, est.10,565 108 H 5
 Mizygod, Russia 97 B 6
 Mjöby, Sweden 95 J 7
 Mjøsen (lake), Norway 95 G 6
 Mjøsvand (lake), Norway 95 E 7
 Mkaliti, Africa 111 D 5
 Mkalu, French Indo-China 106 J 9
 Mkalua, Africa 112 Q 12
 Mkananda, Africa 112 P 14
 Mkala, Africa 112 L 5
 Mkonmbi, Africa 112 R 11
 Mkuhe (river), Africa 112 J 13
 Mkuwabassanya, Africa 112 K 10
 M'Kul, Africa 112 O 13
 Mkala, Africa 113 K 4
 Mkansi River, Africa 113 K 4
 Mkwisa's Reservation, Africa 112 Q 12
 Mhala, Africa 112 Q 12
 Mhawa, Russia, '93, est.10,387 97 C 5
 Mhawa, Russia (on travel map) 74 I 2
 Mheewo, Germany 87 E 29
 Mhela (river), Africa 112 Q 15
 Mhila, Ain, Algeria 111 H 1
 Mhinof, Russia 97 E 6
 Mhoza, Kongo 112 N 14
 Mhuli River, Africa 112 Q 14
 Mhulowa, Africa 112 Q 14
 Mhungo, Africa 112 Q 13
 Mhankwawe, Africa 112 Q 15
 Mho, Norway 95 G 6
 Mho, Cayo (island), Cuba 68 L 4
 Mhoubt, Germany 87 H 20
 Mho Island, Dutch East India 116 G 6

Table listing geographical locations across three columns: Murchison, INDEX FOREIGN COUNTRIES, and Nagubenta. Each entry includes a location name followed by a reference code (e.g., '115 B 5').

INDEX — FOREIGN COUNTRIES.

Nimburg

Nori

Table listing geographical locations and their coordinates. Columns include location names (e.g., Nisservand, Nissum, Nissum Bredding) and their corresponding coordinates (e.g., 95 F 7, 88 B 4).

INDEX — FOREIGN COUNTRIES.

Oamaru

Table listing foreign countries under the section 'Oamaru', including entries like Oamaru, New Zealand, Oaerua, Oahu, Oaxaca, etc.

Table listing foreign countries in the middle section, including entries like Oberlinbach, Obermaier, Obermair, Oberndorf, Oberon, etc.

Ogrugu

Table listing foreign countries under the section 'Ogrugu', including entries like Ogd, Ogdessa, Ogdessa, Ogdessa, etc.

- Ogul, Africa 110 M 6
 Ogul, El (region), Africa 111 C 6
 Ogulin, Hungary 89 G 6
 Ogulin, Hungary (on travel map) 74 M 6
 Ogur-hinski Island, Turkistan 103 E 1
 Oguta, Africa 111 H 9
 Ogyalla, Hungary 89 K 4
 Ogyhos islands, Greece (see Antikythera) 90 H 9
 Ohama-ai, New Zealand, 26, 2935 117 E 2
 Ohangwe, Africa 111 J 3
 Ohanga River, New Zealand 117 F 5
 Ohat, Africa 111 H 1 4
 O'Higgins province, Chile, 26, 85,277 72 C 10
 Ohio (Antigonish), Nova Scotia 62 G 4
 Ohio (Yarmouth), Nova Scotia 62 G 6
 Obis, France 82 H 1
 Obilan, Germany, 26, 9,481 87 L 25
 Obilan (river), Germany 87 L 25
 Obilgis, Germany, 26, 17,969 86 K 4
 Obnah, Persia 103 G 3
 Obnitsing, Germany 86 L 8
 Obod, Turkey in Asia 102 G 5
 Obodur, Germany, 26, 5,919 86 L 12
 Obis (river), Germany 85 H 13
 Ochrada, Lake of, Turkey in Europe 98 C 7
 Ochrada, Turkey in Europe, 18,000 98 C 7
 Oehrtingen, Germany, 26, 3,194 85 C 10
 Oerstedt, Germany 86 C 9
 Oi, Siam 70 E 5
 Oich, Loch (lake), Scotland 106 F 5
 Ois (island), Germany 85 D 18
 Oiesen (lake), Norway 95 G 7
 Oieren (lake), Norway (on local map) 95 E 2
 Oigh-sgeir (island), Scotland 78 C 6
 Oignon (river), France 82 N 6
 Oid City, Ontario 69 C 5
 Oilgate, Ireland 70 J 7
 Oil Islands, Africa (see Cos-mobolo Islands)
 Oil Rivers (protectorate), Africa 111 H 9
 Oil Springs, Ontario, 21, 1,138 60 C 5
 Oiron, France 80 E 6
 Oirschot, Netherlands (commune), 24, est.3,123 84 F 5
 Oiry, France 82 J 2
 Oisans, Alps of (Mts.), France 81 M 8
 Oise (department), France, 26, 404,511 82 J 2
 Oise (river), France 82 J 2
 Oisebay, France 82 M 6
 Oisemont, France 82 D 1
 Oisiel, France 82 C 2
 Oisterwijk, Netherlands (commune), 24, est.3,123 84 F 5
 Oira (division), Japan, 26, est. 822,000 108 D 1
 Oltos Pass, Hungary 89 S 5
 Oity, Brazil 71 K 5
 Ojat (river), Russia 97 J 1
 Ojeda, Alamo de (cave of), South America 69 K 2
 Ojima, Japan, 26, est.8,339 108 J 5
 Ojizán, Mexico 65 K 5
 Ojo (river), Russia 96 M 2
 Ojoventino, Mexico 65 D 1
 Ojoventino (partido), Mexico, 24, 17,017 65 D 1
 Ojo de Agua, Argentina, 26, al.200 72 L 9
 Ojo del Toro (Mts.), Cuba 68 H 5
 Ojolmel, Mexico 65 E 2
 Ojun, Arabia 102 J 4
 Ok (Mts.), Iceland 88 N 3
 Okai, Quebec, est.1,650 96 L 8
 Okai (river), Russia 96 H 4
 Okai (river), Russia 97 M 4
 Okai (river), Siberia 100 N 3
 Okabets, Cape Japan 108 O 1
 Okalam, Africa 110 K 4
 Okadia, Bir, Africa 110 M 3
 Okabahama, Africa 112 K 15
 Okahanga, Africa, al.200 113 C 2
 Okanagan, British Columbia 63 G 4
 Okanagan Lake, British Columbia 63 G 4
 Okanagan Landing, British Columbia 63 G 4
 Okandevs, Africa 112 L 16
 Ókanizsa, Hungary, 26, 15, 495 89 L 5
 Okankana, Africa 112 L 15
 Okapuka, Africa 113 C 2
 Okar, El (mount), Africa 111 E 5
 Okarito, New Zealand 117 C 7
 Okasaki, Japan, 27, est.13,226 108 H 6
 Okatiivo, Russia 96 J 4
 Okavango (river), Africa 112 L 15
 Okavara, Africa 112 L 16
 Okayama, Japan, 24, est.52,269 108 F 6
 Okayama (division), Japan, 26, est.1,104,000 108 F 6
 Okchon, Korea 108 C 5
 Oko, Africa 113 E 3
 Okchampton, England, 24, 1, 879 75 D 12
 Okodon, Africa 111 G 9
 Ókór, Hungary 89 L 6
 Okawa Shag Point, New Zealand 117 F 8
 Okhambandi, British India 101 B 8
 Okhanski, Russia 96 K 1
 Okhonsk, Sea of, Asia 100 R 3
 Okhonsk, Sea of, Japan 108 M 1
 Okhonsk, Siberia, al.200 100 R 3
 Okhoida, Turkey in Europe (see Ohrida)
 Okhta, Great, Russia 97 F 8
 Okhta, Little, Russia 97 F 9
 Okhta (river), Russia 97 F 9
 Okh Islands, Japan 108 F 5
 Okinawa (division), Japan, 26, est.140,000 108 G 1
 Okinawa Shima islands, Japan (see Great Liu Kiu)
 Okino Erabu Shima islands, Japan 108 P 6
 Okino Shima islands, Japan (see Great Liu Kiu)
 Okino Shima islands, Japan (see Great Liu Kiu)
 Okinsh, Siberia 107 G 1
 Okl Shima islands, Japan 108 F 5
 Okiso (track), Japan (see Blake Rock) 108 Q 4
 Okkak, Labrador 59 S 5
 Okkan, Burma 100 C 6
 Okkha, Africa 112 P 9
 Okla, El, Turkey in Asia 102 G 4
 Okna (Little Wallachia), Rumania 98 G 3
 Okna (Moldavia), Rumania 98 J 2
 Okoki, Turkey in Europe 98 C 5
 Okombaha, Africa, al.600 113 E 1
 Okomlha, Africa 112 K 15
 Okonga, Africa 112 K 10
 Okonyonyo, Mount, Africa 113 E 1
 Okonyonyo, Hungary 89 P 3
 Okosonzo, Africa 112 K 16
 Okota (tribe), Africa 112 K 10
 Okrika, Africa 111 J 9
 Okrschko, Austria 100 M 5
 Okrschko, Austria (on travel map) 74 M 4
 Okstina, Russia 96 K 2
 Okstnes, Norway 95 J 2
 Okstinderne (Mts.), Norway 95 J 4
 Oktab, Turkey in Asia 101 G 2
 Okthonia, Cape, Greece 109 K 3
 Okuwin, Burma 100 C 5
 Okubo, Japan 108 K 1
 Okud, Africa 113 E 2
 Oku-luna, Africa 111 H 9
 Okumanchio, Africa 112 K 11
 Okuriki, Africa 111 J 9
 Okushiri islands, Japan 108 J 2
 Okwa (Sudan), Africa 111 H 8
 Okwa, British South Africa 113 F 2
 Okla, Siberia 100 S 3
 Oklafsvik, Iceland 88 M 2
 Oklaj-Lipos, Hungary 89 Q 4
 Oklaj-Szent-György, Hungary 89 Q 4
 Oklaj-Toplica, Hungary 89 R 4
 Okli, Russia 97 D 3
 Oklanchito, Honduras 66 J 4
 Oklancho (department), Honduras, 27, 31,132 66 K 5
 Okland (island), Denmark 88 F 2
 Okland (island), Sweden 95 K 8
 Oklanes, France 81 R 11
 Oklay, Australia 115 G 6
 Oklazi-Lisaka, Hungary 89 N 3
 Okavarría, Argentina, 26, al. 500 72 E 11
 Okawara, Japan 108 K 5
 Okhama, Russia 97 K 7
 Old Aberdeen (town), Scotland, 21, 1,951 78 N 5
 Old Almta (river), Hungary 89 R 6
 Old Island, Scotland 78 F 3
 Old Arad, Hungary (see Arad)
 Old Basin, England 77 C 5
 Old Bedford River, England 78 N 7
 Oldbury, England, 24, 20,318, 76 J 7
 Old Busra, Turkey in Asia (see Zobeiri)
 Old Calabar (native state), Africa 111 J 9
 Old Calabar River, Africa 111 J 9
 Old Castile (ancient province), Spain 82 J 3
 Oldcastle, Ireland, 24, 829 79 G 4
 Old Chanala, Persia 103 J 2
 Old Cinnbeck, Scotland (see Cinnbeck)
 Old Deer, Scotland 78 M 4
 Old Deer Park, London, England 75 L 11
 Old Derevnia, Russia 97 E 8
 Old Dongola, Egypt (see Dongola Ahsat)
 Oldbrook, Netherlands (commune), 24, est.5,513 84 G 4
 Oldbrook, Netherlands (commune), 24, est.2,843 84 G 3
 Oldenburg (county), Germany, 26, 25, 172 85 F 7
 Oldenburg (county), Germany, 26, 373,739 85 F 7
 Oldenburg (in Oldenburg, Germany) (on travel map) 74 H 2
 Oldenburg (in Holstein), Germany, 26, 2, 186 85 D 12
 Oldenburg (in Holstein), Germany (on travel map) 74 K 1
 Oldenzaal, Netherlands (commune), 24, est.4,737 81 J 4
 Oldesloe, Germany, 26, 1,286 85 E 11
 Old Fort, Canada 62 J 2
 Old Fort, Straits Settlements, 105 N 12
 Old Goa, Goa, India 105 E 12
 Old Guatemala, Guatemala (see Guatemala Antiquo)
 Oldham, England, 24, 131,461, 76 H 5
 Oldham, England, (on travel map) 74 D 2
 Oldham, Nova Scotia 82 F 2
 Oldhamstocks, Scotland 78 M 8
 Old Harbor (bay), Jamaica 68 H 7
 Old Joan Point, Safat, Iceland, 109 E 7
 Old Kirkpatrick (village), Scotland, 21, 1,313 78 C 2
 Old Klunale Head, Ireland 79 D 8
 Old Kyodan, Burma (see Nal-chung)
 Old Lake Road, Quebec 61 P 3
 Old Maltown, England 76 L 4
 Oldmans Bay, Newfoundland 62 J 6
 Old Meltroon (village), Scotland, 21, 1,321 78 M 5
 Old Mense (river), Netherlands, 84 D 5
 Old Mills, Ireland 79 K 2
 Old Mole, Gibraltar 83 P 7
 Old Mura Mission, Brazil 79 E 4
 Old Newton, England 77 M 2
 Old Norway House, Canada 61 M 3
 Old Park Wood, England 75 F 14
 Old Providence Island, Colombia 66 O 6
 Old Rhine (river), Netherlands, 84 E 4
 Old River, England 76 N 7
 Old Sarum, England 77 A 6
 Old Sindh, British India 104 N 8
 Old Walsingham, England 76 F 7
 Old West River, England 77 H 1
 Old Wife's Lake, Canada 63 N 3
 Old Windsor, England 77 E 5
 Old Windsor Lock, England 77 E 5
 O'Leary Station, Prince Edward Island 62 E 3
 Olsch, Germany 87 J 26
 Oleggio, Italy, 26, 8,689 96 E 3
 Olki, Africa 119 K 6
 Olkma (river), Siberia 100 P 3
 Oleknitsk, Siberia, est.611 100 P 3
 Oleni, Manchuria 107 N 1
 Olenok, Russia 96 J 3
 Olende, Africa 112 K 11
 Olenok (river), Siberia 100 N 2
 Olenok (river), Siberia 100 P 1
 Olentza, Russia 96 G 2
 Olense, Turkey in Europe 98 B 8
 Olenskoy, U.S.S.R. 100 O 1
 Oléron, Ile d' (island), France 81 D 7
 Oléron, Ile d' (island), France (on travel map) 74 D 6
 Olesko, Austria 89 Q 2
 Oletzko, Germany (see Müglitz-grabow)
 Olivano, Italy 94 O 35
 Olivevk, Russia 97 G 4
 Olga, Mount, Australia 115 E 5
 Olga Bay, Siberia 107 O 2
 Olga Strait, Spitzbergen 3 O 9
 Olginskai, Russia 96 G 7
 Ölgod, Denmark 88 D 5
 Ölgöpd (Khorson), Russia 97 H 8
 Ölgöpd (Podolia), Russia, est.9, 264 97 G 4
 Olhão, Portugal, 27, 6,916 83 E 7
 Oliana, Spain 83 O 2
 Ollarros, Greece 99 M 6
 Ollifant, South African Republic 113 K 3
 Ollifante River, Cape Colony 113 C 6
 Ollifant River, South African Republic 113 J 3
 Ollifants River, Cape Colony 113 F 7
 Ollifants Abcl, South African Republic 113 M 8
 Ollih, Dutch East India 116 H 6
 Ollimare (island), Oceania 114 F 4
 Ollimo, Runos of Port Brazil, 70 F 8
 Ollimá, Mexico 65 H 6
 Ollinda, Africa 112 J 11
 Ollinda, Brazil, al.900 71 L 5
 Ollinda Entrance, Australia 115 G 2
 Ollinthus, Mount, Australia 115 F 6
 Ollimá, Mexico 65 J 3
 Ollio, Ponte dell', Italy 96 F 5
 Olliphants Bosch Point, Cape Colony 113 E 7
 Olliphants Vld, River, Cape Colony 113 E 6
 Ollishovka, Russia 97 H 6
 Ollita, Russia 97 L 4
 Ollite, Spain 83 L 2
 Ollitarsk, Siberia 100 L 2
 Ollitorskil, Cape, Siberia 100 P 3
 Olliva, Germany 87 D 28
 Olliva, Villa, Paraguay 72 L 9
 Olliva (Baahaja), Spain, 27, 6, 413 84 F 6
 Olliva (Canary Islands), Spain, 27, 8,239 83 O 8
 Olliva (Valencia), Spain, 27, 8, 779 83 N 6
 Ollivar, El, Mexico 65 A 7
 Ollivares, Spain 82 K 5
 Ollivra, Brazil 74 H 8
 Ollivona, Brazil 74 K 6
 Ollivona, Spain, 27, 8,177 83 E 6
 Olliver, Quebec 61 K 8
 Ollives, Mount of Palestine 102 D 2
 Ollivet, France 82 D 9
 Ollivet, Mount, Palestine (see Mount of Olives)
 Olliveto, Italy 94 K 13
 Ollivone, Switzerland, 28, 143 91 J 5
 Ollivos, Argentina 72 P 12
 Ollivos, Point (lighthouse), Argentina 72 P 12
 Ollivonskii, Russia 97 L 4
 Ollivovka, Russia 97 L 4
 Ollvsk, Russia 97 E 6
 Ollvusk, Russia (on travel map) 74 O 2
 Ollva (Gdoga), Mexico 64 D 9
 Ollvan, Africa 112 K 19
 Ollvandy (band), Peru 59 F 6
 Ollvarty, England 76 L 6

Table listing geographical locations and their corresponding page numbers. The table is organized into columns, with 'Pakangyi' on the left and 'Pantalaria' on the right. Each entry includes a location name and a page number, often with a small letter code (e.g., B, C, D, E, F, G, H, I, J, K, L, M, N, O, P, Q, R, S, T, U, V, W, X, Y, Z).

Table listing geographical locations, countries, and their corresponding alphanumeric codes. Includes entries such as Pontelandolfo, Italy; Pontell, Italy; Pontevicchio, Spain; Popova, Russia; Popowka, Russia; Poppe, Belgium; Poppel, Germany; Poppe, Italy; Poprad, Hungary; Poprad, Hungary (on travel map); Poprad, New Brunswick; Poradim, Bulgaria; Poragari, British India; Pora Island, North Sumatra (see Siberia); Porakaj, island, Siam; Porbandar, British India; Porece, Rio (river), Colombia; Porecette, La, France; Porcher Island, British Columbia; Porechester, England; Porechon, Chateau, France; Poroco, Bolivia; Poreos, Isla de (islands), Brazil; Poreuna, Spain; Poreupine Hills, Canada; Poreupine Mountains, Manitoba; Poreudene, Italy; Porebandari, British India; Poreschie, Russia; Portias, Mexico; Portirio Diaz, Ciudad, Mexico; Pori (islands), Greece; Portayar, British India; Portian, Austria; Poridion (island), Greece; Portichev, Russia; Portiochie, Russia; Portiokskoi, Russia; Portioche, Rumania; Portok, Russia; Portokh, Russia; Portossa, Italy; Portlock, England; Portnie, France; Portnie, France (on travel map); Bogog, Russia; Poronushir (islands), Japan; Porongaban, New Zealand; Porongos, Lake, Argentina; Popoporo (Mt.), New Zealand; Popos, Greece; Popos (islands), Greece; Porpoise Point, Ascension; Porperolles, Ile de (islands), France; Porrentruy, Switzerland; Porerres, Spain; Porrino, Spain; Porsangerfjord (bay), Norway; Porsgrund, Norway; Port-a-Binson, France; Portachuelo, Bolivia; Port Adam, Solomon Islands; Port Adams, Manchuria; Port Adelaide, Australia; Portadown, Ireland; Portaferry, Ireland; Portage Island, New Brunswick; Portage la Prairie, Manitoba; Portage River (place), New Brunswick; Portail, Canada; Port Alban, Switzerland; Port Albert, Australia; Port of the Invernio, Honduras; Portalegre, Portugal; Portalegre (district), Portugal; Portales, Cuba; Portales, Mexico; Port Alexander, Africa; Port Alfred, Cape Colony; Port Ambok, Madagascar; Port Antonio, Jamaica; Port-a-Pinard, Haiti; Portaria, Greece; Portarlington, Australia; Portarlington, Ireland; Port Arthur, Manchuria; Port Arthur, Ontario; Port Arthur, Scotland; Port Augusta, South Australia; Port Augusta, West Australia; Port au Persil, Quebec; Port au Port Bay, Newfoundland; Port aux Perches, La, France; Portia Westphalian, Germany; Port Baltic, Russia; Port Beaufort, Cape Colony; Port Belgrano, Argentina; Port Bevan, New Guinea (Brit. Isl.); Portbon, Spain; Port Bowen, Australia; Port Bowen, Arctic Region; Port Broughton, Australia; Port Buen Ayre, Chiriquo, South America; Port Burwell, Ontario; Port Cabanello, Brazil; Port Cabonella, Nova Scotia; Port Campbell, Australia; Port Canaling, British India; Port Carling, Ontario; Port Carlisle, England; Port Carroto, Colombia; Port Chalmers, New Zealand; Port Charbott (village), Scotland; Port Chichimechi, Venezuela; Port Churchill, Canada; Port Claspata, Colombia; Port Colborne, Ontario; Port Conger, Arctic Region; Port Corral, Chile; Port Cortez, Honduras (see Puerto Cortés); Port Credit, Ontario; Port Cros, Ile de (islands), France; Port Curtis, Australia; Port Dalhousie, Ontario; Port Dalrymple, Australia; Port Daniel, Quebec; Port Darwin, Australia; Port d'Atelier, France; Port Davey, Australia; Port de Bone, France; Port Denison, Australia; Port de Paix, Haiti; Port Desiro, Argentina; Port Dickson, Straits Settlements; Port Douglas, Australia; Port Douglas, Canada; Port Dover, Ontario; Port Dover Junction, Ontario; Port Drako, Greece; Port Durmford, Africa; Port Egmont, Falkland Islands, South America; Portel, Portugal; Port Elgin (place), New Brunswick; Port Elgin, Ontario; Port Elizabeth, Cape Colony; Port Ellen (Mt.), New Zealand; Port Ellen (village), Scotland; Port Elliot, Australia; Port Longone, Italy; Portes Nacional, Mexico; Portoulik, Africa (see Marsa); Portor, Cape, Arctic Region; Port Erin, Isle of Man; Port Erin, Isle of Man (on travel map); Porterville, Cape Colony; Port Escocers, Colombia; Portesserie (village), Scotland; Port Essington, Australia; Port Essington, British Columbia; Port Eynon, Wales; Port Eyre, Australia; Port Fairy, Australia; Port Famine, Chile; Port Fitzroy, Falkland Islands, South America; Port Foulke, Greenland; Port Goolyink, New Guinea (Dutch); Port George, Nova Scotia; Port Glasgow (town), Scotland; Port George, Nova Scotia; Portone, Ireland; Portogordon (village), Scotland; Port O'Brien, Nova Scotia; Port Hastings, Nova Scotia; Port Hawkesbury (place), Nova Scotia; Port Heddie, Wales; Port Hill (place), France (L'auvergne); Port Hillford (place), Nova Scotia; Port Humber, England (see Mulhon Coves); Port Hood, Nova Scotia; Port Hope, Ontario; Port Ibrahim, Egypt; Portiel, Italy; Port Hope, Africa; Portillo, Cuba; Portillo, Puerto del (port), Cuba; Portinno, Villa Nova de, Portugal; Port Imperial, Siberia; Port Isme Bay, England; Portished, England; Port Jackson, Australia; Port Jerome, France; Port John, Nova Scotia; Port Kaleni, Turkey in Asia; Port Kennedy, Arctic Region; Portknockie (village), Scotland; Port Lambton, Ontario; Port Lambton, Australia; Port Lincoln, South Australia;

INDEX - FOREIGN COUNTRIES.

Prestitz

Table of index entries for 'Prestitz' including locations like Prestitz, Preston, Preth, etc., with corresponding page numbers and codes.

Table of index entries for 'Pre' and 'Prince' including locations like Prince Edward Islands, Prince Rupert, etc., with corresponding page numbers and codes.

Table of index entries for 'Prom' and 'Pr' including locations like Promise Plains, Promontore, etc., with corresponding page numbers and codes.

Puerto Campos

Table of index entries for 'Puerto Campos' including locations like Prasnysz, Przelborz, etc., with corresponding page numbers and codes.

INDEX — FOREIGN COUNTRIES.

Table with multiple columns listing geographical locations (e.g., Puerto Chico, Punta Sauce), their coordinates, and other identifiers. The table is organized into several columns and rows, with some entries spanning multiple lines.

Table with multiple columns listing geographical locations (countries, islands, rivers, etc.) and their corresponding codes (e.g., 66 O 5, 70 B 4, etc.). The table is organized alphabetically by location name, starting with 'Quita Sueña Bank' and ending with 'Rana, Italy'.

Ranadoiro

INDEX - FOREIGN COUNTRIES.

Ravli

Randouze, Sierra de (Mts.), Spain 83 F 1
Ranzazzo Point, Iceland 79 E 1
Ranzhof, Austria 90 C 9

Rapid City, Manitoba, est. 543 63 L 4
Rapids Portage, Canada 63 L 3
Rapita, Peña de la (Mts.), Spain 83 M 5

Rashova, Rumania 98 K 1
Rasht, Persia (see Rashed) 98 C 2
Rasht, British India 103 C 7

Rathedonag, Burma 106 A 4
Rathen, Scotland 78 M 4
Rathenau, Germany (see Rathenow) 85 G 15

INDEX - FOREIGN COUNTRIES.

Sainte Genevieve

Table listing locations under 'Sainte Genevieve' with columns for location name and alphanumeric codes.

Table listing locations in the middle column with columns for location name and alphanumeric codes.

Table listing locations in the right column with columns for location name and alphanumeric codes.

Saint-Julien-Lars

Table listing locations under 'Saint-Julien-Lars' with columns for location name and alphanumeric codes.

INDEX — FOREIGN COUNTRIES.

Saint-Julien-le-Faucon

Saint-Savin

Table listing countries and locations with their corresponding grid coordinates (e.g., 82 A 2, 75 A 13, 61 Q 3). Includes entries for various islands and coastal regions like Saint-Julien-le-Faucon, Saint-Julienne, Saint-Just, etc.

San Francisco Solano Bay

INDEX FOREIGN COUNTRIES.

San Lorenzo

Table listing geographical locations under 'San Francisco Solano Bay' with corresponding grid coordinates (e.g., 70 B 2, 71 L 3, 94 L 13).

Table listing geographical locations in the middle column with corresponding grid coordinates (e.g., Sang Sank, Nicaragua 66 L 5; Sanguem, Goa, India 105 E 12).

Table listing geographical locations in the right column with corresponding grid coordinates (e.g., San José Volcans, Argentina 72 D 10; Sanjin, East Turkistan 107 B 3).

Table listing geographical locations under 'San Lorenzo' with corresponding grid coordinates (e.g., Sankt Anton, Austria ton travel map 74 K 5; Sankt Ayold, Germany 86 O 4).

San Lorenzo

INDEX - FOREIGN COUNTRIES.

Santa Barbara

Table listing foreign countries and locations, organized by region (San Lorenzo, Santa Barbara). Each entry includes the location name, a reference code (e.g., 70 D 6), and a page number (e.g., 6).

Schmadri Fall

INDEX— FOREIGN COUNTRIES.

Sebusein

Table with multiple columns listing geographical locations, their administrative status, and reference codes. Includes entries like 'Schmadri Fall, Switzerland', 'Schwarzsee (lake), Switzerland', 'Schwyz, Switzerland', 'Seba, Ethiopia', 'Seber, Denmark', etc.

INDEX — FOREIGN COUNTRIES.

Seuffenberg

Seville

Table listing geographical locations and their coordinates. Columns include location names (e.g., Seuffenberg, Senegal, Sengoku Island, etc.) and their corresponding coordinates (e.g., 46 N 3, 86 K 19, 111 J 8, etc.).

- Skalat, Austria, '90, 5,889, 89 R 2
Skallitz, Austria (see Böhmisch-Skallitz) 90 N 3
Skallingen (peninsula), Denmark 88 C 5
Skals, Denmark 88 E 3
Skalfstagan, Sweden 95 II 5
Skanderborg, Denmark, '90, 2,354 88 G 4
Skanderun, Turkey in Asia (see Alexandretta) 101 G 4
Skanderun, Bay of, Turkey in Asia (see Gulf of Iskenderun) 101 F 4
Skåne (district), Sweden 95 II 9
Skånör, Sweden, '91, 1,082 95 II 9
Skantzira (island), Greece 49 K 2
Skapta (river), Iceland 88 L 3
Skaptar Jökull (volcano), Iceland 88 P 3
Skaptaröf (river), Iceland 88 P 3
Skara, Sweden, '91, 3,829 95 II 7
Skarborg (län), Sweden, '95, est. 244,514 95 II 7
Skarcyes, Great (river), Africa 111 C 8
Skarda (island), Austria 89 F 7
Skardo, British India (see Iskardo) 104 E 2
Skarekitt, Denmark 88 D 2
Skarsova, Russia 97 K 4
Skarpanto (island), Turkey in Asia 101 B 5
Skarshid, Denmark 88 D 2
Skarsvatra, Sweden 95 N 8
Skarsfjeld (Mt.), Norway 95 II 5
Skarstind (Mt.), Norway 95 F 6
Skaröw (village), Scotland, '91, 340 78 M 5
Skandvily, Russia 97 D 4
Skaw, The, Denmark (see Skagen) 88 II 1
Skawina, Austria 89 L 2
Ske, Norway 95 C 3
Skeads, Ontario 69 K 2
Skedsmo, Norway 95 D 1
Skeen, Norway (see Skien) 95 F 6
Skeena River, British Columbia 63 E 3
Skef, Eastern Rumania 98 K 6
Skegniss, England, '91, 1,488 76 N 6
Skelness Ilage (point), Denmark 88 K 3
Skelbrook, England 76 K 5
Skeldervik (bay), Sweden 95 II 8
Skellefteå, Sweden, '91, 1,193 95 M 4
Skellefte Elf (river), Sweden 95 L 8
Skellig, Great (island), Ireland 79 A 8
Skelund, Denmark 88 G 3
Skelwick, Scotland 78 L 1
Skene, Mount, Australia 115 D 4
Skennige, Sweden, '91, 1,318 95 J 7
Skerris, Ireland, '91, 1,809 79 J 4
Skerris (small rocky isls), Ireland 79 II 1
Skerries, Ont (islands), Scotland 78 N 2
Skeryvore (island), Scotland 78 B 7
Skervulle Lighthouse, Scotland 78 E 8
Ski, Norway 95 G 7
Skiathos, Greece, '89, 2,736 99 II 2
Skiathos (island), Greece 99 II 2
Skibberene, Ireland, '91, 3,269 70 C 8
Skibby, Denmark 88 K 6
Skibotten, Norway 95 M 2
Skildvet, Norway 95 E 2
Skiddaw (Mt.), England 76 F 3
Skidgate Inlet, British Columbia 63 C 3
Skidel, Russia 97 E 5
Skien, Norway, '91, 8,928 95 F 7
Skiernicwiez, Russia, est. 6,625 97 C 6
Skimari, Cape, Greece 99 C 5
Skinnas (island), Greece 99 M 7
Skionia (Mt.), Greece 99 M 5
Skippness, Scotland 78 F 8
Skipska, England 76 M 5
Skipton (Salop), England 76 G 7
Skipton (York), England, '91, 10,376 76 J 5
Skirlack, Germany 87 D 35
Skirmitt, England 77 D 4
Skirtza (island), Greece 99 E 7
Skiva (district), Afghanistan 103 O 2
Skive, Denmark, '90, 3,747 88 D 3
Skive Fjord, Denmark 88 E 3
Skjokerhat (Mt.), Norway 95 II 6
Skjolskår, Denmark, '90, 2,272 88 J 6
Skjörup, Denmark 88 F 3
Skjaldhord (Mt.), Iceland 88 N 3
Skjaldfandljót (river), Iceland 88 P 2
Skjaldfand (bay), Iceland 88 P 2
Skjelberg, Norway 95 F 6
Skjiboy, Denmark 88 K 6
Skjerne, Denmark 88 C 5
Skjerne (river), Denmark 88 D 5
Skjerlinge, Vester, Denmark 88 G 6
Skjerstad, Norway 95 J 3
Skjoldnes (point), Denmark 88 F 3
Skjörping, Denmark 88 C 3
Skodborg (river), Denmark 88 E 6
Sköfde, Sweden, '91, 4,364 95 J 7
Skoger, Norway 95 B 2
Skogerö (island), Norway 95 R 2
Skokholm Island, Wales 75 B 10
Skole, Austria 89 F 2
Skomer Island, Wales 75 B 10
Skomvær Lighthouse, Norway 95 II 3
Skopelos (island), Greece (see Skopelos) 99 J 2
Skopelos, Greece, '89, 3,978 99 J 2
Skopelos (island), Greece 99 J 2
Skopin, Russia, est. 10,904 96 G 5
Skoplie, Turkey in Europe (see Tskup) 98 D 7
Skopos (Mt.), Greece 99 C 5
Skoptzen Islands, Siberia 96 O 2
Skoppum, Norway 95 C 3
Skrimkolla (Mt.), Norway 95 F 5
Skripou, Greece, '89, 684 99 G 3
Skripiu, Cape, Greece 99 D 4
Skrudlinea, Russia 97 F 4
Skuce, Austria 90 M 4
Skudesteshavn, Norway, '91, 1,123 95 D 7
Skulenii, Rumania 98 K 1
Skullaria, Greece, '89, 769 99 B 2
Skull, Ireland 79 B 8
Skulö (island), Denmark 88 B 2
Skulö Fjord, Denmark 88 B 2
Skuratof, Cape, Arctic Region 88 K 1
Skurafoto, Russia 97 L 5
Skurz, Germany 87 E 27
Skvira, Russia, est. 15,712 97 G 7
Sknye, Isle of, Scotland, '91, 15,795 78 D 5
Skylfi, Cape, Greece 99 J 6
Skylving Gulf, Chile 72 C 14
Skyrapoulon (island), Greece 99 K 3
Skynos, Greece, '89, 3,184 99 L 2
Skynos (island), Greece 99 K 3
Sla, Morocco (see Salee) 111 E 4
Slade Point, Australia 115 II 4
Slagelse, Denmark, '90, 6,816 88 J 3
Sladburn (village), Scotland, '91, 1,812 78 E 4
Slamaun, England 76 G 5
Slamat, Mount, Java 116 C 6
Slane, Ireland 79 II 4
Slaney River, Ireland 79 II 6
Slang Bergen (Mt.), Cape Colony 113 E 6
Slang Kop Point, Cape Colony 113 A 7
Slandik, Rumania 98 J 2
Slandku, Rumania 98 II 3
Slandkam, Hungary 89 M 6
Slapton, England 77 E 3
Slatford, Scotland 78 II 2
Slatina, Hungary, '90, 2,662 89 J 6
Slatina, Hungary (on travel map) 74 N 6
Slatina (Moldavia), Rumania 98 II 4
Slatina (Great Wallachia), Rumania, est. 5,283 98 G 4
Slatinna, Austria 90 M 4
Slatopole, Russia 97 II 7
Slätten, Sweden 95 L 9
Slavechna (river), Russia 97 G 6
Slavechuo, Russia 97 G 6
Slave Coast, Africa 111 G 9
Slave Lake, Great, Canada 63 II 1
Slave Lake, Little, Canada 63 II 1
Slave Point, Canada 63 II 3
Slave River, Great, Canada 63 II 1
Slavianskerbisk, Russia, est. 5,049 96 G 6
Slaviansk, Russia, est. 16,183 96 G 6
Slaviteschi, Rumania 98 G 4
Slavonia (region), Hungary (see Croatia and Slavonia) 89 J 6
Slavonien (region), Hungary (see Slavonia) 89 J 6
Slavonisch-Brod, Austria (see Brod) 89 K 6
Slavuta, Russia 97 F 6
Slavonien (region), Hungary (see Slavonia) 89 J 6
Sleaford, England, '91, 4,655 76 M 7
Sleaford Bay, Australia 115 F 7
Slea Head, Ireland 79 A 7
Sleat, Point of, Scotland 78 D 5
Sleat, Sound of, Scotland 78 E 5
Slemere, England 76 M 4
Slempes, Norway 95 II 3
Slesvig, Germany (see Schleswig) 85 C 9
Sleswick, Germany (see Schleswig) 85 C 9
Slovo, Turkey in Europe 98 E 7
Slovetzbage (point), Denmark 88 H 4
Slovary, Russia 97 F 3
Sley (Inlet), Germany (see Schleib) 85 C 10
Sleyding, Belgium, '90, 4,850 95 F 6
Slidre, Norway 95 F 6
Slieve Alnoey (Mt.), Ireland 79 D 2
Slieve Anderin (Mt.), Ireland 79 F 3
Slieve Aughty (Mts.), Ireland 79 D 5
Slieve Beagh (Mt.), Ireland 79 C 3
Slieve Bernagh (Mts.), Ireland 79 D 6
Slieve Bloom (Mts.), Ireland 79 F 5
Slieve Crag (Mt.), Ireland 79 B 3
Slieve Croob (Mt.), Ireland 79 K 3
Slieve Donard (Mt.), Ireland 79 J 3
Slieve Felim (Mts.), Ireland 79 E 6
Slieve Fyagh (Mt.), Ireland 79 B 3
Slieve Gallion (Mt.), Ireland 79 II 2
Slieve Gampth (Mts.), Ireland 79 C 3
Slieve Gillian (Mt.), Ireland 79 J 3
Slieve League (Mt.), Ireland 79 D 2
Slieve Maray (Mts.), Ireland 79 G 6
Slieve Mish (Mts.), Ireland 79 B 3
Slieve Miskish (Mt.), Ireland 79 B 8
Slieve More (Mt.), Ireland 79 A 3
Slieve Naenliagh (Mt.), Ireland 79 G 4
Slievenanna (Mt.), Ireland 79 F 7
Slieve Naght (Mt.), Ireland 79 G 4
Sligachan, Scotland 78 D 5
Sligo, Ireland, '91, 10,274 79 E 3
Sligo (county), Ireland, '91, 98,013 79 D 3
Sligo Bay, Ireland 79 D 3
Slin, Hungary 89 G 6
Slijs, Netherlands (commune), '94, est. 2,371 84 B 6
Slioth, England 77 F 6
Slite, Sweden 95 L 8
Slitehamn (port), Sweden 95 L 8
Slitu, Norway 95 E 2
Sliben, Eastern Rumania, '87, est. 20,893 98 J 6
Slibuiza, Bulgaria 98 E 6
Slibvo, Eastern Rumania (see Slibeni) 98 J 6
Sliwniki, Germany 87 J 26
Slijemen Gebirge (Mts.), Hungary 89 G 6
Slob (native state), Africa 111 D 4
Slobodka, Russia 97 G 5
Slobodska, Rumania 98 K 4
Slobodsk, Russia, est. 7,523 96 K 4
Slochteren, Netherlands (commune), '91, est. 10,847 84 J 2
Slogan, British Columbia 63 G 4
Slokhod (river), Russia 97 E 6
Sloimanka, Russia 97 D 4
Sloimkhin, Central Asia 96 J 6
Sloimn, Russia, est. 23,064 97 E 5
Sloipe Island, China 107 E 6
Sloten, Netherlands (commune), '94, est. 882 84 G 3
Sloterdijk, Netherlands 84 A 2
Slotterø Lighthouse, Norway 95 D 7
Slough, England, '91, 5,427 77 E 4
Slovaks (tribe), Hungary 89 K 3
Sloipa, Russia 97 A 5
Slutch (river), Russia 97 F 5
Slutch (river), Russia 97 F 6
Slutsk, Russia, est. 19,687 97 I 5
Sloys, Netherlands (see Sluis) 84 B 6
Slyne Head, Ireland 79 A 5
Smadjenene (mtt), Norway, '91, 129,360 95 G 7
Småland (district), Sweden 95 J 8
Smalend, Germany (see Schmal-kalden) 86 L 12
Smalkald, Germany (see Schmal-kalden) 86 L 12
Smallford, England 77 F 4
Small Isles, Scotland 78 E 8
Small Isles (group of islands), Scotland 78 D 6
SmallKhibngan Mountains, Manchuria 107 M 1
Smalls, The (islands), England 75 A 10
Small Tuters (islands), Russia 97 F 2
Smara, Africa 111 D 4
Smarden, England 77 K 6
Smearlagh River, Ireland 79 B 7
Smuderevo, Servia (see Semen-dria) 98 C 4
Smudjelacken, Sweden 95 J 6
Smereenberg, Spitzbergen 3 N 9
Smeeth, England 77 L 6
Smersdous, Rumania 98 G 5
Smerna (volcano), Java (see Semeru) 116 D 6
Smørup, Denmark 88 L 6
Smørwick Harbor, Ireland 79 A 7
Smøthwick, England, '91, 36,170 76 II 8
Smoleck, Russia 97 J 6
Smole, Russia 97 J 7
Smila, Turkey in Europe 98 F 8
Smilde, Netherlands (commune), '94, est. 5,079 84 J 3
Smilde Canal, Netherlands 84 II 3
Smilfiz, Austria 90 M 3
Smirna, Rumania 98 K 4
Smith, Mount, Africa 110 P 9
Smith, Donaldson (explorer's route), Africa 109 J 4
Smith, Fort, Canada 63 II 2
Smithborough, Ireland 79 II 5
Smith Channel, Chile 72 C 14
Smith Falls, Ontario, '91, 3,864 69 J 3
Smithfield, Orange Free State, '90, 558 113 II 6
Smith Island, Bermuda 67 P 2
Smith Island, Canada 59 P 4
Smith River, British Columbia 63 E 2
Smiths, New Brunswick 62 E 3
Smiths Cove (place), Nova Scotia 62 D 5
Smiths Creek (place), New Brunswick 62 D 4
Smith Sound, Arctic Region 3 II 7
Smith Sound (local map of), Arctic Region 3 A 9
Smithville, Ontario 60 F 4
Smithwick Bay, Cape Colony 113 B 7
Smithwick Common, England, '77 F 6
Smitsdorp, South African Republic 113 J 3
Smoky Bay, Australia 115 E 6
Smoly Peak, Canada 63 G 3
Smoly Peak Pass, British Columbia 62 F 3
Smoky River, Canada 63 G 3
Smoky River, Little, Canada 63 G 3
Smoky River Post, Canada 63 G 2
Smølen (island), Norway 95 E 5
Smolensk, Russia, '90, est. 37,741 97 J 4
Smolensk (government), Russia, '97, 1,550,973 97 J 4
Smong ni, Russia 97 F 4
Smoroimind, Russia 97 L 5
Smørstakken (Mt.), Norway 95 D 6
Smussa (tribe), Africa 119 L 8
Smuyce Ink (cape), Sweden 95 II 9

Starasól, Austria	89 P 2
Starbnak, Manitoba	63 M 4
Starbnok Island, Oceania	114 M 5
Staromastov, Austria	89 O 2
Staroberger See (lake), Germany (see Staroberger See)	86 R 13
Stareslovo, Austria	89 Q 2
Stargard (Brandenburg), Germany, '95, 26,098	85 F 20
Stargard (Mecklenburg-Strelitz), Germany	85 E 17
Stargard, Germany (on travel map)	74 M 2
Starimadjan, Bosnia	89 H 7
Staritz, Russia	97 K 3
Starkenbach, Austria	90 L 2
Starkenburg (province), Germany, '95, 444,562	86 N 8
Starnberg, Germany	86 R 13
Staroberger or Wilhm See (lake), Germany	86 R 13
Starnesoro, Quebec	61 G 8
Starobidsk, Russia, est.11,894	96 G 6
Starobin, Russia	97 F 5
Staro Rykhol, Russia	97 G 5
Starodub (Little Russian), Russia, est.24,841	97 J 5
Starodub (South Russian), Russia	97 J 7
Starod Oskol, Russia, est.9,742	97 L 6
Staro Konstantinof, Russia, est.18,921	97 F 7
Staro Panovo, Russia	97 D 9
Staruselo, Turkey in Europe	98 D 6
Staro Ushitz, Russia, est.4,346	97 F 7
Staro-zurukhail, Siberia	107 K 1
Starat, Ontario	60 F 2
Starring Bay, Celebes	116 F 5
Star Smil, Bulgaria	98 J 4
Start Bay, England	75 E 13
Start Point, England	75 E 13
Start Point, Scotland	78 M 1
Starsch, Austria	90 M 5
Starrup, Denmark	88 D 5
Starrvik, Sweden	95 K 9
Stary Kholm, Russia, est.3,204	97 K 9
Stasida (island), Turkey in Asia	101 B 5
Stasnik, Turkey in Europe	98 B 8
Stassfurt, Germany, '95, 18,902	85 J 13
Staszow, Russia, est.8,618	97 C 6
Staten, Cape, Japan	108 O 1
Staten Island, Argentina	72 E 14
State of East Africa, Africa (large scale map of)	113 L 2
Stathelle, Norway, '91, 348	95 F 7
Statina, Bulgaria	98 G 5
Statira Shoal, Bahama Islands	67 J 4
Staudbach Falls, Switzerland	91 F 5
Staufen, Germany	86 R 6
Stamilton, Great, England	77 F 1
Stamilton, Little, England	77 F 1
Stannshoved (cape), Denmark	88 H 3
Stanton Island, China	107 L 3
Stavanger (amt), Norway, '91, 117,008	95 E 7
Stavanger (city), Norway, '91, 23,899	95 D 7
Staveley (Derby), England	76 K 6
Staveley (Westmorland), England	76 G 4
Stavelot, Belgium, '90, 4,590	84 G 8
Stavemagen, Germany	85 E 17
Staverton, England	77 C 2
Stavris Aa (river), Denmark	88 G 6
Stavoren, Netherlands (commune), '94, est.802	84 F 3
Stavreshoved (point), Denmark	88 H 6
Stavros, Cape, Greece	99 M 6
Stavromenos, Greece	99 O 2
Stavronesos (island), Greece	99 H 6
Stavropol (Caucasus), Russia, '89, est.34,838	96 H 6
Stavropol (government), Russia, '97, 873,863	96 H 6
Stavropol (Kazani), Russia, est.5,165	96 J 5
Stavros, Cape, Crete	99 D 8
Stavros, Greece, '89, 534	99 C 4
Stavros, Turkey in Europe	98 F 8
Stavros Mountain, Crete	99 E 8
Stavrotas Mountain, Greece	99 B 3
Stayer, Ontario, '91, 1,357	60 F 3
Stazione, Forte della, Italy	92 K 2
Stebbing, England	77 J 3
Stebhorn, Switzerland, '88, 1,359	91 K 2
Stedman, Port, Burma	106 C 4
Stedman, Netherlands (commune), '94, est.2,145	84 J 2
Steele, Fort, British Columbia	63 H 4
Steele, Germany, '95, 10,069	85 K 5
Steepleport River, South African Republic	113 K 3
Steel River, Canada	63 N 2
Steenbergen, Netherlands (commune), '94, est.7,154	84 D 5
Steenboom, Cape, New Guinea (Dutch)	116 J 5
Steenkerke, Belgium	84 C 7
Steenkerken, Belgium (see Steenkerke)	84 C 7
Steenokerkeel, Belgium, '90, 1,926	84 C 3
Steenwijk, Netherlands (commune), '94, est.5,448	84 H 3
Steenwijkerwold, Netherlands (commune), '94, est.6,091	84 H 3
Steep Creek (place), Nova Scotia	62 H 1
Steep Holme (island), England	75 F 11
Steeple, England	77 L 4

Stenselo, Sweden	95 K 4
Stens Ort (point), Russia	97 C 3
Stensorp, Sweden	95 H 7
Stenstrup, Denmark	88 H 6
Stentsch, Germany	87 H 22
Stepan, Russia	97 F 6
Stepenitz, Germany	85 E 20
Stepenitz (river, to Travel), Germany	85 E 13
Stepenitz (river, to Elbe), Germany	85 F 15
Stephanos, Haggios, Greece	99 N 1
Stephansort, New Guinea (Germany)	116 H 2
Stephansposching, Germany	86 P 16
Stephen, British Columbia	63 G 4
Stephen, Kirkby, England	76 H 4
Stephens, Port, Australia	115 J 6
Stephens Island, British Columbia	63 D 3
Stephens Island, New Zealand	117 E 5
Stephach, Germany	86 N 12
Steppe, Region of, Algeria	111 G 2
Stepurbo, Russia	97 K 3
Sterke, Germany (commune), '90, 8,831	85 J 4
Sterkeog, Cape, Arctic Region	3 J 1
Sterley, Germany	85 E 12
Sterling, Canada	63 H 1
Stethamuk, Russia, est.10,113	96 L 5
Sternberg, Austria, '90, 15,395	89 J 2
Sternberg, Germany	85 E 14
Sternorf, Austria	90 N 7
Sterpebeck, Belgium, '90, 1,305	84 C 3
Sterzing, Austria, '90, 1,612	90 C 10
Stetchworth, England	77 J 2
Stethon, French Indo China	106 H 8
Stetton, Germany	86 Q 9
Stettin, Germany, '95, 140,731	85 F 19
Stettin, Germany (on travel map)	74 M 2
Stettin (bezirki), Germany, '95, 785,200	85 E 20
Stettiner Bahnhof (station), Berlin, Germany	87 H 31
Stettiner Haaf (bay), Germany	85 E 19
Stettiner Haaf (bay), Germany (on travel map)	74 M 2
Stetten, Switzerland, '88, 347	91 E 4
Stevens, England	77 F 3
Stevens, Port, Falkland Islands, South America	72 E 14
Stevenson Peak, Australia	112 D 5
Stevenson Road, Africa	112 O 13
Stevenson (town), Scotland, '91, 4,263	78 G 8
Stevensville, Ontario	13 A 5
Stevensweert, Netherlands (commune), '94, est.1,120	84 G 6
Steventon (Berks), England	77 B 4
Steventon (Hants), England	77 C 6
Steventon, British Columbia	63 F 4
Stevens Islands, Madagascar	112 R 14
Stevington, England	77 E 2
Stevens Klint (cape), Denmark	88 M 6
Stewart, Cape, Australia	115 E 2
Stewart Island, New Zealand, '96, est.202	117 B 10
Stewart Island, Solomon Islands	117 L 5
Stewart Islands, Chile	72 C 14
Stewarton (town), Scotland, '91, 2,687	78 H 8
Stewart River, Canada	59 C 4
Stewart Sound, British India	106 A 8
Stewartstown, Ireland, '91, 780	79 H 2
Stewart Town, Jamaica	68 H 6
Stewincke, Lower, Nova Scotia	62 F 4
Stewarcke, Middle, Nova Scotia	62 F 4
Stewley, England	77 D 3
Steyer, Austria (see Steyer)	99 J 7
Steyernmark (province), Austria (see Styria)	90 L 9
Steyning, England	75 M 12
Steynsburg, Cape Colony, '91, 835	113 G 6
Steynsburg (district), Cape Colony, 7,052	113 G 6
Steynsdorp, South African Republic	113 K 4
Steyr, Austria, '90, 21,499	90 J 7
Steyr, Austria (on travel map)	74 M 4
Steyr river, Austria	99 J 7
Steyregg, Austria	99 J 7
Steyterville, Cape Colony, '91, 437	113 G 7
Stia, Italy	74 K 7
Stialdan, Austria	90 G 1
Stia (see Stikine River)	63 D 2
Stikine River, British Columbia	63 D 2
Stik-Lake, Big, Canada	63 J 4
Stikne (see Stjernö)	95 N 1
Stikne, England	77 J 5
Stik, Afghanistan	103 N 4
Stigliano, Italy, '81, 6,435	94 F 14
Stikoen River, British Columbia (see Stikine River)	63 D 2
Stikine River, British Columbia	63 D 2
Stikine River, South Fork of, British Columbia	63 D 2
Stikkestad, Norway	95 G 5
Still, England	77 H 6
Stillinge, Denmark	88 J 6
Stilo, Italy, '81, 2,655	92 K 9
Stilo, Cape (cape), Italy	92 K 9
Stimidia, Turkey in Europe	98 C 9
Stinchar, River, Scotland	78 C 6
Stingsby, England	76 K 4

Takla-makan Desert, East	107 B 3	Tanna, Rio de river, Cuba, 68 H 4	Tano (river), Africa	111 F 9
Taklakan, French Indo-China	106 F 9	Tanna, Norway	Tanosa (tribe), Madagascar	112 S 15
Taklung, Tibet	107 E 5	Tanabe, Japan, '86, est. 6,281	Tanqua (river), Cape Colony	113 D 7
Taku, Kongo	112 L 11	Tanabe, Japan	Tanque de Guadalupe, Mexico	64 H 6
Takua, Africa	111 J 7	Tana Ely (river), Norway	Tanque de la Yacu, Mexico	64 H 5
Takova, Servia	98 C 4	Tanajford (bay), Norway	Tanquilan, Mexico	65 H 2
Takawa, Japan	108 K 8	Tanagra, Greece	Tansa, Africa	112 K 13
Takshai, Africa	110 M 7	Tanah, Cape, Java	Tanta, Egypt, '97, 57,300	110 O 3
Taksony, Hungary	89 L 4	Tanah Jaipura Island, Dutch East India	Tanta, Egypt (on local map)	110 S 4
Taktala Dagli (Mt.), Turkey in Asia	101 D 4	Tanah, Homdurra	Tantah, Egypt (see Tanta)	110 O 3
Takti-Suleiman (Mt.), British India	104 P 1	Tanah, Sokotra	Tantalum Island, Siam (see Yay Island)	106 E 11
Tai-ku, China	107 K 3	Tanar-Mashrik, Africa	Tantulus Butte, Canada	63 B 1
Tai-ku, Ports, China	107 N 7	Tanarini Bay, Mauritius	Tantulus, Mexico	65 H 2
Tai-kuun, China	107 G 5	Tanarite, Spain	Tantoville, France	82 N 4
Takum, Africa	111 J 9	Tanarsit, Morocco	Tantow, Germany	85 F 19
Takura (Island), Low Archipelago	117 N 8	Tanarugal, Pampa de (plano), Chile	Tantoyuca, Mexico	65 H 2
Taku River, British Columbia	63 C 2	Tanas (Indian tribe), Colombia	Tantoyuca (tañtom), Mexico, '94, 46,534	65 H 2
Takute (Island), Cook Islands	117 K 9	Tanashgrad, Russia	Tanturah, Palestine	102 B 7
Takutu, Rio (river), Brazil	70 E 3	Tanash, Hungary	Tanum, Sweden	95 G 7
Tai Kuwapa, Siam	106 G 10	Tamasop, Mexico	Tanura, Ras ceape, Turkey in Asia	102 M 4
Takunwang, Siam	106 G 10	Tamaszow, Russia, est. 18,023	Tao, Africa	110 K 5
Tala, Afghanistan	103 N 3	Tamatave, Madagascar, a10,000	Tao, China	107 J 5
Tala, Egypt, '82, 9,653	110 S 4	Tamaullipas (state), Mexico, '95, 206,882	Taohin, Jebel (Mt.), Egypt	110 O 4
Tala, Mongolia	107 G 2	Tamara, Mexico	Taohu (river), China	107 G 4
Talab, Persia	103 J 7	Tamazunchale (partido), Mexico, '94, 25,135	Taoko (river), Africa (see Tanke)	112 M 15
Talagang, British India	104 C 3	Tambla (French Kongo), Africa	Taomasina, Madagascar	112 T 14
Talaho, Cape, Cebeles	116 F 5	Tamba (river), Africa	Taongi (Island), Marshall Islands	117 L 1
Taluk, British India	104 B 1	Tamba (Sudani), Africa	Taongi Island, Oceania	111 J 3
Taluk (district), Africa	111 H 6	Tamba (old province), Japan	Taorulia, Italy, '81, 2,388	94 N 13
Tala-Klun, Lake, Mongolia	107 L 1	Tambaca, Mexico	Tapa, Straits Settlements	105 N 15
Talamauca (district and tribe), Costa Rica	66 M 10	Tambach, Germany	Tapachula, Mexico, '94, 5,046	64 N 10
Tala Mungoo, Africa	112 L 13	Tambakara, Africa	Tapa Island, Molucca Islands	116 G 15
Talang Volcano, Sumatra	116 B 5	Tambelan Islands, Dutch East India	Tapas, Rio (river), Brazil	71 F 4
Talanta, Channel of, Greece (see Channel of Acland)	99 H 3	Tambesi River, Sumatra	Tapanahni (river), Dutch Guiana	71 F 3
Tala Oasis, Africa	111 G 3	Tambesi-Kundu, Africa	Tapanui, New Zealand, '91, 428; '96, est. 530	117 C 9
Talap, British India	106 B 1	Tambi-Kundu (Mt.), Africa	Tapanui (residence), Sumatra	116 A 4

Tenia-el-Kebira

INDEX FOREIGN COUNTRIES.

Thau

Table with 3 columns: Country/Location, Index Number, and Country/Location. Entries include Tenia-el-Kebira, Teremba, Terena, Terence, Terombe, etc., up to Texas, Australia.

INDEX — FOREIGN COUNTRIES.

Tibesti

Table of geographical entries under 'Tibesti' including Tibesti (Africa), Tibbet, Little, British India, Tibet, Middle, British India, Tibet (dependency), Chinese Empire, etc.

Tigra

Table of geographical entries under 'Tigra' including Tigra, Sierra del (M.C.), Tigved, Rumana, Tigy, France, Tih, Desert of, Egypt, etc.

Tikal

Table of geographical entries under 'Tikal' including Tikangarb, British India, Tikari, British India, Tikohan (island), etc.

Tizapan

Table of geographical entries under 'Tizapan' including Tirano, Italy, Tlaria, Africa, Tiraspol, Russia, etc.

INDEX — FOREIGN COUNTRIES.

Travo

Table listing locations under 'Travo' with columns for location name, coordinates, and page numbers.

Table listing locations in the middle column with columns for location name, coordinates, and page numbers.

Table listing locations in the right column with columns for location name, coordinates, and page numbers.

Tsad

Table listing locations under 'Tsad' with columns for location name, coordinates, and page numbers.

Tsadam

Turbat-i Haideri

Table of geographical entries including Tsadam, Turbat-i Haideri, and various other locations. Columns include location names, coordinates, and page numbers.

Turbat-i Sheikh Jam

Udine

T. Turbat-i Sheikh Jam, Persia, est. 1867, 193 J 3
Turcenthal, Switzerland, '88, '88, 91 J 2
Turbia, France (see Turbido), '81 K 11

Turski Ararat, Bulgaria, 98 K 5
Tursun, Mongolia, 107 J 1
Tursundskii, Siberia, 96 M 3

Tveit, Norway, '91, 1,361 95 F 7
Tver, Russia, '97, 53,477 97 K 3
Tver government, Russia, '97, 1,812,539 97 K 3

Tzarskoi Selo, Russia, est. 16,838 97 H 2
Tzozod Mountain, British Columbia, 63 E 3

U

Uaon, New Caledonia, 117 H 10
Ualan Island, Caroline Islands (see Strong Island), 114 H 4
Uandala (tribe), Africa (see Wandala), 110 K 7

Uayna, Brazil, 70 F 4
Uca, Africa, 119 L 7
Uchani, Rio (river), Brazil, 70 F 4

Uchale, Spain, '87, 18,713 83 J 7
Uchale, Lake, Bolivia, 70 F 7
Uchenba, Brazil, 71 H 7

Uchibara, Brazil, 71 J 8
Uchi (river), France, 81 M 8
Uchida, Spain, '87, 18,713 83 J 7

Table with multiple columns listing geographical locations, their coordinates, and page numbers. Includes entries like 'Union de Roys, Cuba', 'Uphall (village), Scotland', 'Urandangle, Australia', etc.

Vic-sur-Aisne

Table listing geographical locations under the heading 'Vic-sur-Aisne', including entries like Vic-sur-Aisne, France; Victoria, British Columbia; Victoria Harbor, etc.

INDEX — FOREIGN COUNTRIES.

Table listing geographical locations under the heading 'Vic-sur-Aisne', including entries like Viejo, Rio (river), Costa Rica; Viçosa, Brazil; Viçosa, Mexico; etc.

Table listing geographical locations under the heading 'Vic-sur-Aisne', including entries like Vilagort, Russia; Villa, Mexico; Villa, Brazil; etc.

Villeneuve

Table listing geographical locations under the heading 'Villeneuve', including entries like Villa Nova de Gaia, Portugal; Villanova, Italy; Villavieja, Spain; etc.

Table with multiple columns listing geographical locations and their corresponding reference codes (e.g., 97 J 3, 101 L 2, 97 J 4). The table is organized into sections: Volga, Lake; INDEX - FOREIGN COUNTRIES; and Wady Tin Tarabin. Each entry includes the location name and its reference code.

Table listing geographical locations and their corresponding index numbers. Columns include location names (e.g., Warangal, Warsaw, Waterloo) and their respective index values (e.g., 105 G 11, 105 O 9).

Table with 3 columns: Country/Region, Coordinates, and Reference Number. Includes entries for Switzerland, Germany, Austria, and various islands and regions.

Westwell

INDEX — FOREIGN COUNTRIES.

Williamstown

Table listing geographical locations across various countries with corresponding page numbers. Includes entries for Westwell, Williamstown, and numerous other locations like Wharfedale, Wharfedale, Wharfedale, etc.

Yamaska

INDEX — FOREIGN COUNTRIES.

Yoro

Table listing various geographical locations and their corresponding country codes. Columns include location names, country codes (e.g., 61 J, 7), and the full location name. The entries span from Yamaska to Yoro.

Table listing geographical locations from Yoron Jima to Yun-nan province, China, with coordinates and page numbers.

Table listing geographical locations from Yun-nan province, China, to Zashiversk, with coordinates and page numbers.

Table listing geographical locations from Zashiversk to Zanzibar, with coordinates and page numbers.

Table listing geographical locations from Zanzibar to Zashiversk, with coordinates and page numbers.

Z

Zumpango

Zumpango (district), Mexico, '94, 28,909	65 G 4
Zunder, Gross, Germany	87 D 28
Zundertorp, Netherlands	84 B 2
Zungaria (province), China (see Sungai)	107 D 1
Zungoli, Italy	94 S 12
Zuurbraak, Cape Colony	113 E 7
Zuratore, Lake, Siberia	107 K 1
Zupanjav, Bosnia	89 J 8
Zupanje, Hungary	89 K 6
Zurava, Russia	72 F 9
Zuravka, Russia	97 J 6
Zurawno, Austria	89 Q 2
Zürchersee (lake), Switzerland (see Lake of Zurich)	91 H 3
Zuri (island), Austria	89 G 8
Zurich, Ontario	69 D 4
Zürich, Switzerland, '88, 94,129; '94, est. with suburbs, 119,796	91 H 2
Zürich (auton), Switzerland, '88, 337,183; '94, est. 351,917	91 H 2

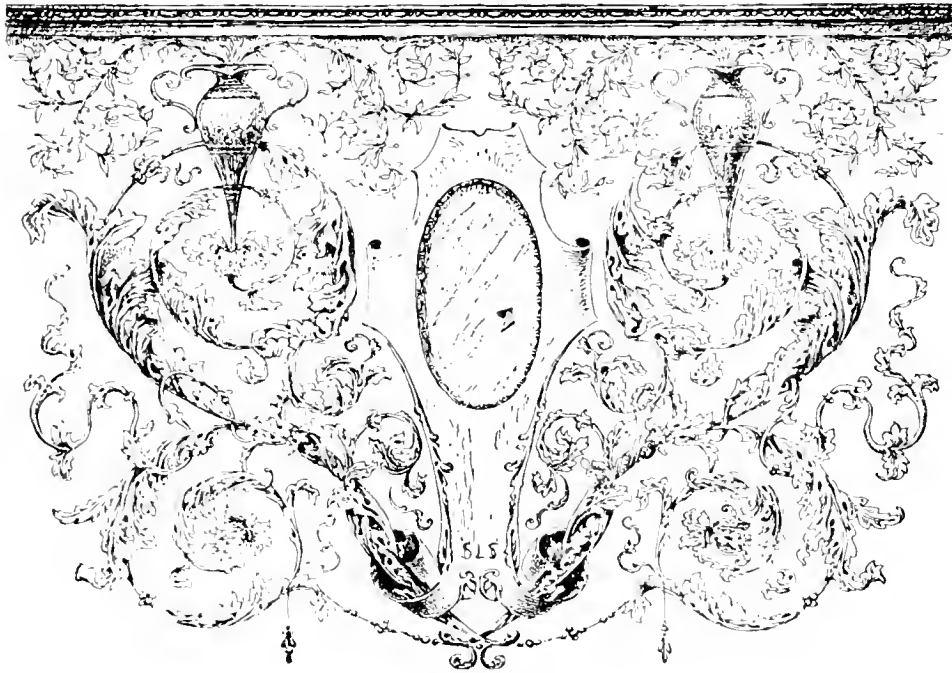
INDEX—FOREIGN COUNTRIES.

Zürich, Switzerland (on travel map)	74 J 5
Zürich, Lake of, Switzerland	91 H 3
Zürcher See (lake), Switzerland	91 J 2
Zürichsee (lake), Switzerland (see Lake of Zurich)	91 H 3
Zuridi, Crete	99 C 8
Zursuna, Russia	101 K 2
Zuriza, Greece, '89, 1,576	99 E 6
Zuruma, Ecuador	70 B 4
Zurumat, Kuh (Mt.), Persia	103 F 4
Zurzach, Switzerland	91 G 2
Zusam (river), Germany	86 Q 12
Zusfana, Wady, Algeria	111 F 3
Zusmarshausen, Germany	86 Q 12
Züssow, Germany	85 E 17
Zut (island), Austria	89 G 8
Zütphen, Netherlands (commune), '89, 17,941; '94, est. 17,987	84 H 4
Zütphen, Netherlands (on travel map)	74 H 2

Züttlingen, Germany	86 O 9
Zuurbraak, Cape Colony, '91, 1,078	113 E 7
Zuwela, Turkey in Asia	101 L 6
Zuyder Zee (sea), Netherlands	84 F 3
Zuyder Zee (sea), Netherlands (on travel map)	74 G 2
Zuzwil, Switzerland, '88, 739	91 K 2
Zvitkovo, Russia	97 H 7
Zvonik, Bosnia	89 K 7
Zwarte Bergen, Great (Mt.), Cape Colony	113 E 7
Zwarte Water (river), Netherlands	84 H 3
Zwartkop (Mt.), Cape Colony	113 B 7
Zwartsluis, Netherlands (commune), '94, est. 3,870	84 H 3
Zweibrücken, Germany, '95, 12,000	86 O 5
Zweibrücken, Germany (on travel map)	74 H 4
Zweismuen, Switzerland, '88, 434	91 D 5

Zymaelz River

Zwettl, Austria	90 L 6
Zwiekan, Austria, '90, 5,567	90 K 2
Zwiekan, Germany, '95, 50,391	86 L 16
Zwiekan (district), Germany, '95, 1,389,337	86 L 16
Zwiekan, Germany (on travel map)	74 L 3
Zwickauer Mulde (river), Germany (see Mulde)	85 J 15
Zwillikon, Switzerland, '88, 384	91 H 3
Zwitlau, Austria, '90, 7,786	90 N 4
Zwolen, Russia, est. 6,071	97 C 6
Zwolle, Netherlands (commune), '89, 26,004; '95, est. 29,552	84 G 3
Zwolle, Netherlands (on travel map)	74 H 2
Zydaczów, Austria	89 P 2
Zydowo, Germany	87 H 25
Zygos (Mt.), Greece	99 D 1
Zygos Mountain, Greece	99 D 4
Zymaelz River, British Columbia	63 E 3





THE LIBRARY
UNIVERSITY OF CALIFORNIA
Santa Barbara

THIS BOOK IS DUE ON THE LAST DATE
STAMPED BELOW.

--	--



D 000 818 449

